

**GROUND WATER LEVELS  
in the  
NORTHERN HIGH PLAINS  
DESIGNATED GROUND WATER BASIN  
2012**



by  
Ralf Topper

**John W. Hickenlooper**  
Governor

**Mike King**  
Executive Director

**Dick Wolfe**  
State Engineer

**Matthew Sares**  
Project Manager

## **Water Level Measurements in the Northern High Plains Designated Ground Water Basin 2012**

This report contains the basic ground water level data collected from wells in the Northern High Plains Designated Ground Water Basin made during the winter of 2011-2012. Data were collected in cooperation with the W-Y, Frenchman, Central Yuma, Sand Hills, Marks Butte, Arikaree, Plains and East Cheyenne Ground Water Management Districts, and local well owners. This data collection effort is part of a statewide ground water level monitoring program funded by Senate Bill 200 (1987 legislative session). That legislation authorized the Office of the State Engineer to establish and maintain a water-level monitoring network throughout the state to obtain information on ground water conditions, to evaluate ground water trends and to manage the ground water resources of the state.

During the winter of 2011-2012, a total of 683 wells were measured. The map on the following page shows the location of these wells. Wells which have gone dry, are inaccessible, have been plugged, or are otherwise unusable, are removed from the network and replaced where feasible. The wells in this report are listed first by the management district in which they lie or county, if outside of a management district, then by township, range and section, beginning in the north and proceeding south. Tabular data are presented for each well for the previous ten years. Graphical data are presented for the entire period of record. Analyses of changes in the water level in the aquifer are based on single point comparisons and may be complicated by unknown pumping schedules or other site-specific hydrologic factors.

Table 1 that follows summarizes some of the statistics gleaned from the data and is organized by management district or county. This information includes the range of water levels recorded and the average change in water levels of all wells in the district on a one, five, and ten year interval. To analyze these water level trends, we omitted the highest and lowest values reported from the statistical calculation. This was done under the assumption that these end-member readings are often anomalous due to site-specific circumstances such as nearby pumping or recharge. If these end-member values are not anomalous then the water level change would still be reflected in the rest of the data. It should be remembered that this value is an average change in water level over all of the wells within the district, which may not be truly representative of the district as a whole. The long-term 10-year water level comparisons show a declining trend that ranges from approximately -1 to -13 feet, with the exception of Kiowa County where water levels increased by one foot.

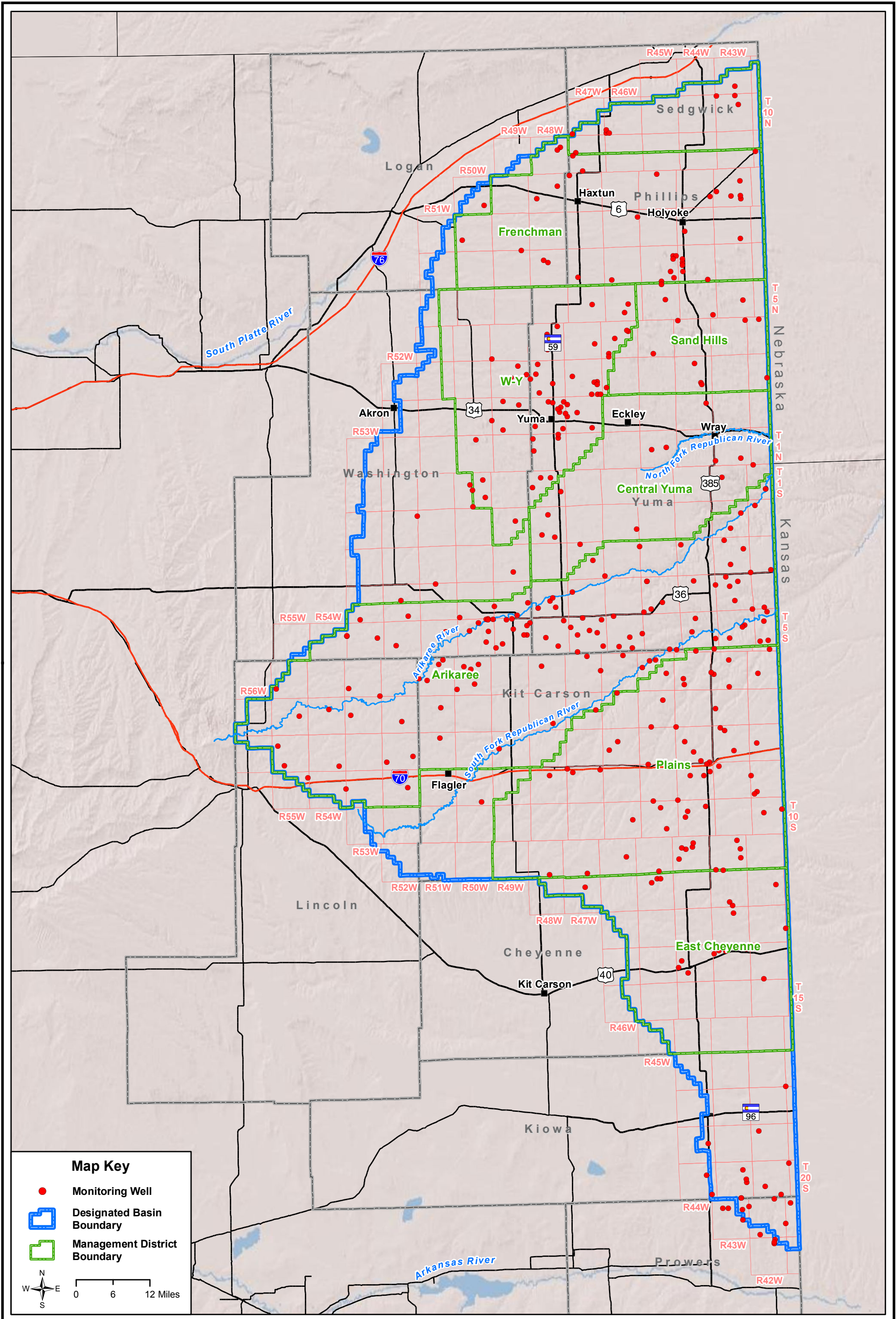
Copies of this report can be purchased from the Office of the State Engineer, Records Section, 1313 Sherman St., Room 821, Denver, CO 80203, (303) 866-3581. Additionally, digital versions of this report, in Adobe PDF format, may be viewed or downloaded from the Division's website, <http://water.state.co.us/groundwater/Pages/HydroGeo.aspx>. The data may be accessed on the internet at the Colorado Decision Support System website <http://cdss.state.co.us> and can be exported to in number of different formats.

**THIS PAGE INTENTIONALLY BLANK**

**Table 1**  
**Northern High Plains Designated Ground Water Basin**  
**Water Level Statistics**

DISTRICT	# of Wells in Statistics	2012 Range of Water Levels (ft)	$\Delta$ 1 year 2011/2012	$\Delta$ 5 year 2007-2012	$\Delta$ 10 year 2002-2012
MARKS BUTTE	14	190 - 273	-0.20	-1.40	-3.50
FRENCHMAN	82	39 - 271	-0.30	-3.10	-9.40
SANDHILLS	38	64 - 188	-0.60	-3.10	-13.30
CENTRAL YUMA	47	36 - 225	-0.60	-2.60	-9.50
WASH. COUNTY	18	18 - 221	0.20	0.00	-0.70
W-Y	66	29 - 270	-2.40	5.10	-8.00
ARIKAREE	125	8 - 257	-0.10	-1.10	-4.60
PLAINS	182	38 - 259	-0.70	-0.80	-8.10
EAST CHEYENNE	31	41 - 268	-0.30	2.10	-5.60
KIOWA COUNTY	8	23 - 272	-1.20	-2.50	1.00
PROWERS COUNTY	7	70 - 148	-0.70	-1.00	-1.70

**THIS PAGE INTENTIONALLY BLANK**



**Map Key**

- Monitoring Well
- Designated Basin Boundary
- Management District Boundary

N  
W — E  
S

0 6 12 Miles



State of Colorado -- Division of Water Resources  
**Northern High Plains Designated Basin  
 Monitoring Well Locations**

**Marks Butte  
Ground Water Management District**

**Northern High Plains  
Designated Ground Water Basin**

**THIS PAGE INTENTIONALLY BLANK**



**NORTHERN HIGH PLAINS  
DISTRICT: MARKS BUTTE**

**Well Name:** FULSCHER, M. **Owner:**  
**Permit #:** 218894 - A **Location #:** SB00904316BAB **USGS Site ID:** 404548102084200

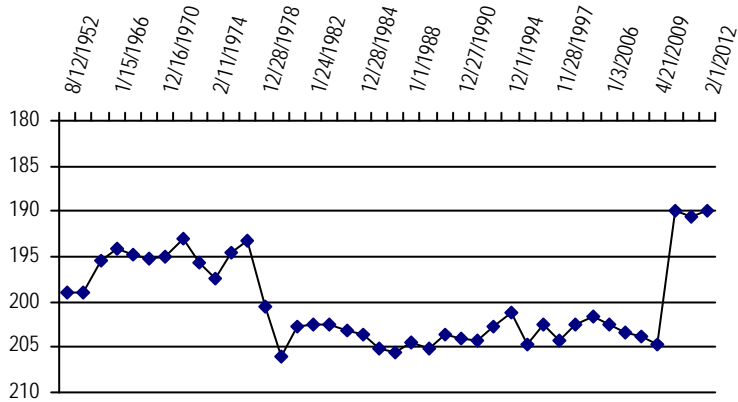
**Division:** **Water District:** **County:** SEDGWICK  
**Location:** Q160 Q40 Q10 Section Twnshp Range PM Distance from section lines:  
 NW NE NW 16 9 N 43 W S **From N/S line:** **From E/W line:**  
**UTM Coordinates (NAD83):** **Northing (UTM y):** **Easting (UTM x):** *User supplied*  
**Latitude/Longitude (decimal degrees):** 40.762774 -102.145462

**Surface Elevation (ft):** 3669.47 **Water Level Change**  
**Well depth (ft):** 225 **1 year:** 0.60  
**Aquifer(s):** OGALLALA **5 year:** 13.40  
**10 year:**

**Measurements from last 10 years**

Date	Depth to WL (ft)	Elev of WL (ft)	Change (ft)
1/12/2005	201.70	3467.77	0.85
1/3/2006	202.40	3467.07	-0.70
3/8/2007	203.40	3466.07	-1.00
1/30/2008	203.90	3465.57	-0.50
4/21/2009	204.60	3464.87	-0.70
1/5/2010	189.90	3479.57	14.70
1/24/2011	190.60	3478.87	-0.70
2/1/2012	190.00	3479.47	0.60

**All Historic Measurements**



**Well Name:** CUMMING, G. **Owner:** BAUER SCOTT M & LIESL M  
**Permit #:** 12422 - F - **Location #:** SB00904411BBB **USGS Site ID:** 404640102133800

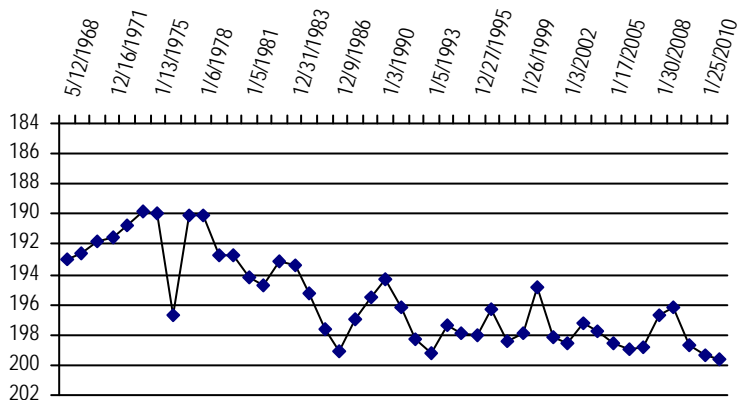
**Division:** **Water District:** **County:** SEDGWICK  
**Location:** Q160 Q40 Q10 Section Twnshp Range PM Distance from section lines:  
 NW NW NW 11 9 N 44 W S **From N/S line:** **From E/W line:**  
**UTM Coordinates (NAD83):** **Northing (UTM y):** **Easting (UTM x):** *User supplied*  
**Latitude/Longitude (decimal degrees):** 40.777773 -102.227963

**Surface Elevation (ft):** 3726.5 **Water Level Change**  
**Well depth (ft):** 295 **1 year:** -0.80  
**Aquifer(s):** OGALLALA **5 year:** -1.00  
**10 year:**

**Measurements from last 10 years**

Date	Depth to WL (ft)	Elev of WL (ft)	Change (ft)
1/28/2003	197.20	3529.30	1.40
1/27/2004	197.70	3528.80	-0.50
1/17/2005	198.60	3527.90	-0.90
1/3/2006	198.90	3527.60	-0.30
3/8/2007	198.80	3527.70	0.10
1/30/2008	196.70	3529.80	2.10
4/21/2009	196.20	3530.30	0.50
1/5/2010	198.70	3527.80	-2.50
1/25/2010	199.30	3527.20	-0.60
2/1/2012	199.60	3526.90	-0.30

**All Historic Measurements**



**NORTHERN HIGH PLAINS  
DISTRICT: MARKS BUTTE**

**Well Name:** **ANDERSON** **Owner:** ANDERSON TROY LEE  
**Permit #:** 15970 - F - **Location #:** SB00904518BDB **USGS Site ID:** 404535102241901

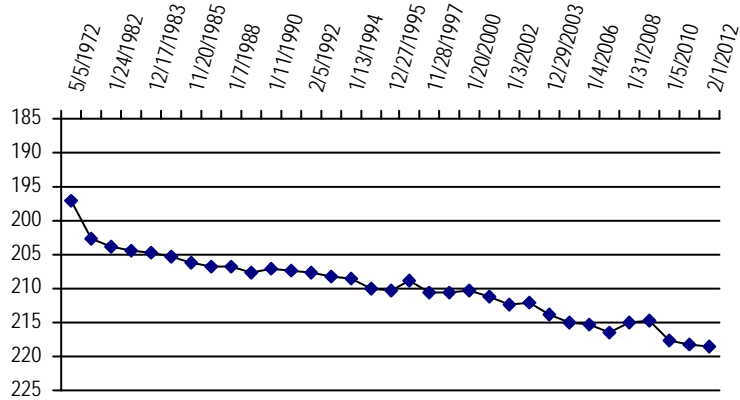
**Division:** **Water District:** **County:** SEDGWICK  
**Location:** Q160 Q40 Q10 Section Twnshp Range PM Distance from section lines:  
 NW SE NW 18 9 N 45 W S **From N/S line:** **From E/W line:**  
**UTM Coordinates (NAD83):** **Northing (UTM y):** **Easting (UTM x):** *User supplied*  
**Latitude/Longitude (decimal degrees):** 40.759716 -102.405742

**Surface Elevation (ft):** 3883.59 **Water Level Change**  
**Well depth (ft):** 318 **1 year:** -0.30  
**Aquifer(s):** OGALLALA **5 year:** -2.00  
**10 year:** -6.20

**Measurements from last 10 years**

Date	Depth to WL (ft)	Elev of WL (ft)	Change (ft)
1/27/2003	212.00	3671.59	0.30
12/29/2003	213.70	3669.89	-1.70
1/24/2005	214.90	3668.69	-1.20
1/4/2006	215.40	3668.19	-0.50
3/7/2007	216.50	3667.09	-1.10
1/31/2008	214.90	3668.69	1.60
4/21/2009	214.70	3668.89	0.20
1/5/2010	217.50	3666.09	-2.80
12/28/2010	218.20	3665.39	-0.70
2/1/2012	218.50	3665.09	-0.30

**All Historic Measurements**



**Well Name:** **ANDERSON, A.** **Owner:** ZION INC  
**Permit #:** 14063 - F - **Location #:** SB00904610CCA **USGS Site ID:** 404601102283300

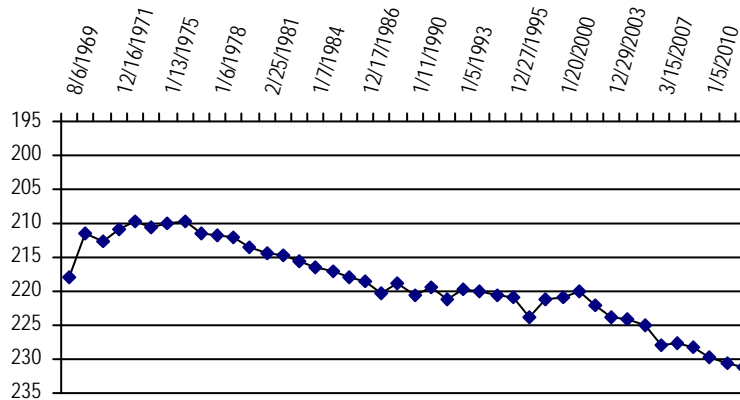
**Division:** **Water District:** **County:** SEDGWICK  
**Location:** Q160 Q40 Q10 Section Twnshp Range PM Distance from section lines:  
 SW SW NE 10 9 N 46 W S **From N/S line:** **From E/W line:**  
**UTM Coordinates (NAD83):** **Northing (UTM y):** **Easting (UTM x):** *User supplied*  
**Latitude/Longitude (decimal degrees):** 40.767215 -102.473521

**Surface Elevation (ft):** 3932.63 **Water Level Change**  
**Well depth (ft):** 274 **1 year:** -0.50  
**Aquifer(s):** OGALLALA **5 year:** -3.10  
**10 year:** -11.10

**Measurements from last 10 years**

Date	Depth to WL (ft)	Elev of WL (ft)	Change (ft)
1/27/2003	222.20	3710.43	-2.20
12/29/2003	223.80	3708.83	-1.60
1/24/2005	224.20	3708.43	-0.40
1/4/2006	225.10	3707.53	-0.90
3/15/2007	228.00	3704.63	-2.90
1/31/2008	227.50	3705.13	0.50
4/21/2009	228.30	3704.33	-0.80
1/5/2010	229.80	3702.83	-1.50
12/28/2010	230.60	3702.03	-0.80
2/1/2012	231.10	3701.53	-0.50

**All Historic Measurements**



**NORTHERN HIGH PLAINS  
DISTRICT: MARKS BUTTE**

**Well Name:** BIESEMEIER FARMS **Owner:** BIESEMEIER FARM INC  
**Permit #:** 20051 - FP - R **Location #:** SB00904711DDB **USGS Site ID:** 404605102333501

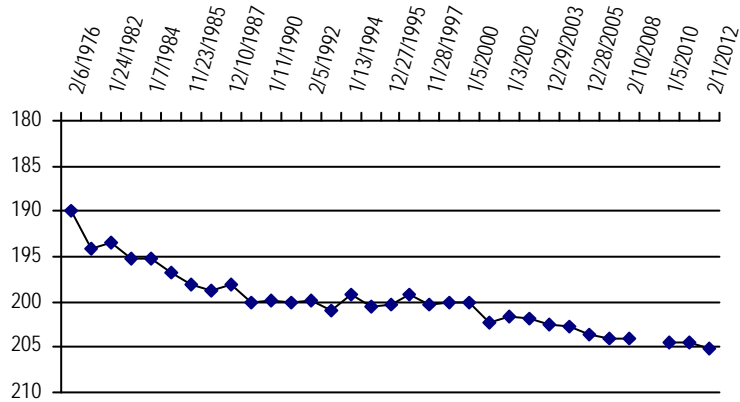
**Division:** **Water District:** **County:** SEDGWICK  
**Location:** Q160 Q40 Q10 Section Twnshp Range PM Distance from section lines:  
 SE SE NW 11 9 N 47 W S **From N/S line:** **From E/W line:**  
**UTM Coordinates (NAD83):** **Northing (UTM y):** **Easting (UTM x):** *User supplied*  
**Latitude/Longitude (decimal degrees):** 40.768048 -102.560189

**Surface Elevation (ft):** 3991.68 **Water Level Change**  
**Well depth (ft):** 263 **1 year:** -0.70  
**Aquifer(s):** OGALLALA **5 year:** -1.20  
**10 year:** -3.60

**Measurements from last 10 years**

Date	Depth to WL (ft)	Elev of WL (ft)	Change (ft)
1/27/2003	201.90	3789.78	-0.30
12/29/2003	202.60	3789.08	-0.70
1/25/2005	202.70	3788.98	-0.10
12/28/2005	203.70	3787.98	-1.00
3/16/2007	204.00	3787.68	-0.30
2/10/2008	204.00	3787.68	0.00
1/1/2009			
1/5/2010	204.40	3787.28	
2/8/2011	204.50	3787.18	-0.10
2/1/2012	205.20	3786.48	-0.70

**All Historic Measurements**



**Well Name:** MEAKINS, RICHARD **Owner:** MEAKINS PAT & RICHARD STARKEBAUM  
**Permit #:** 19419 - FP - R **Location #:** SB00904717C **USGS Site ID:**

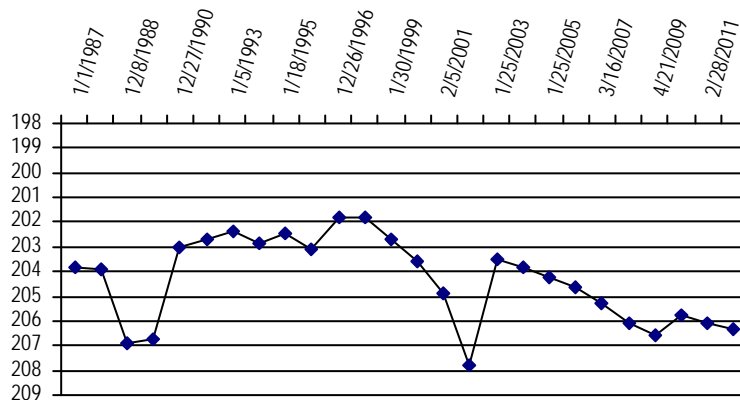
**Division:** 1 **Water District:** 65 **County:** SEDGWICK  
**Location:** Q160 Q40 Q10 Section Twnshp Range PM Distance from section lines:  
 SW 17 9 N 47 W S **From N/S line:** **From E/W line:**  
**UTM Coordinates (NAD83):** **Northing (UTM y):** 4514053.1 **Easting (UTM x):** 700289.0 *Spotted from quarters*  
**Latitude/Longitude (decimal degrees):** 40.753061 -102.627420

**Surface Elevation (ft):** 4052 **Water Level Change**  
**Well depth (ft):** 405 **1 year:** -0.20  
**Aquifer(s):** OGALLALA **5 year:** -1.00  
**10 year:** 1.50

**Measurements from last 10 years**

Date	Depth to WL (ft)	Elev of WL (ft)	Change (ft)
1/25/2003	203.50	3848.50	4.30
12/29/2003	203.80	3848.20	-0.30
1/25/2005	204.20	3847.80	-0.40
12/28/2005	204.60	3847.40	-0.40
3/16/2007	205.30	3846.70	-0.70
2/10/2008	206.10	3845.90	-0.80
4/21/2009	206.60	3845.40	-0.50
1/5/2010	205.80	3846.20	0.80
2/28/2011	206.10	3845.90	-0.30
2/1/2012	206.30	3845.70	-0.20

**All Historic Measurements**



**NORTHERN HIGH PLAINS  
DISTRICT: MARKS BUTTE**

**Well Name:** U.S. GOVERNMENT

*Owner:*

**Permit #:** - - **Location #:** SB01004232DDD **USGS Site ID:** 404741102030500

**Division:** **Water District:** **County:** SEDGWICK

**Location:** Q160 Q40 Q10 Section Twntshp Range PM Distance from section lines:  
SE SE SE 32 10 N 42 W S *From N/S line:* *From E/W line:*

**UTM Coordinates (NAD83):** *Northing (UTM y):* *Easting (UTM x):* *User supplied*

**Latitude/Longitude (decimal degrees):** 40.793885 -102.051849

**Surface Elevation (ft):** 3613.46

**Well depth (ft):**

**Aquifer(s):**

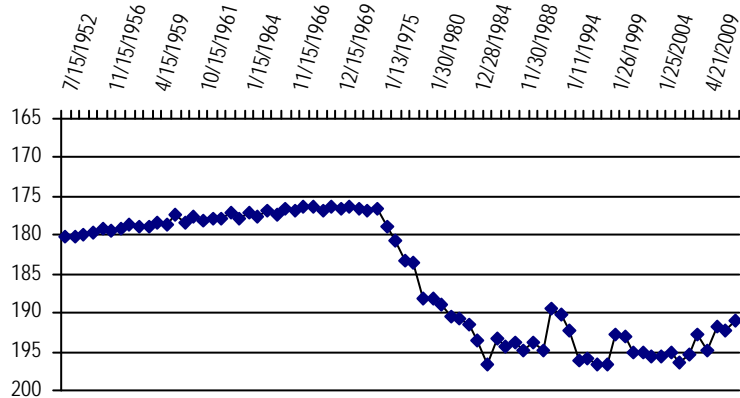
**Water Level Change**

**1 year:** 1.10  
**5 year:** 4.30  
**10 year:** 4.00

**Measurements from last 10 years**

Date	Depth to WL (ft)	Elev of WL (ft)	Change (ft)
1/21/2003	195.50	3417.96	-0.40
1/25/2004	195.50	3417.96	0.00
1/12/2005	195.20	3418.26	0.30
1/6/2006	196.50	3416.96	-1.30
3/8/2007	195.40	3418.06	1.10
1/30/2008	192.90	3420.56	2.50
4/21/2009	194.80	3418.66	-1.90
1/5/2010	191.70	3421.76	3.10
1/24/2011	192.20	3421.26	-0.50
2/1/2012	191.10	3422.36	1.10

**All Historic Measurements**



**Well Name:** HOLCOMB, BRICE

*Owner:*

**Permit #:** 19259 - F - **Location #:** SB01004303B **USGS Site ID:**

**Division:** 1 **Water District:** **County:** SEDGWICK

**Location:** Q160 Q40 Q10 Section Twntshp Range PM Distance from section lines:  
NW 3 10 N 43 W S *From N/S line:* *From E/W line:*

**UTM Coordinates (NAD83):** *Northing (UTM y):* 4529095.0 *Easting (UTM x):* 742045.4 *Spotted from quarters*

**Latitude/Longitude (decimal degrees):**

**Surface Elevation (ft):** 3670

**Well depth (ft):** 410

**Aquifer(s):** OGALLALA

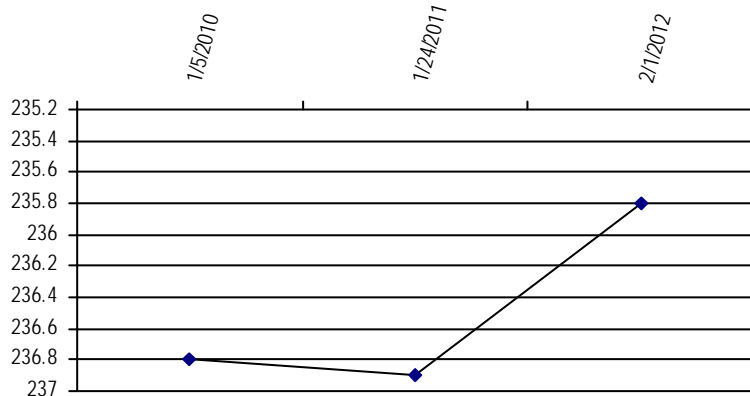
**Water Level Change**

**1 year:** 1.10  
**5 year:**  
**10 year:**

**Measurements from last 10 years**

Date	Depth to WL (ft)	Elev of WL (ft)	Change (ft)
1/5/2010	236.80	3433.20	
1/24/2011	236.90	3433.10	-0.10
2/1/2012	235.80	3434.20	1.10

**All Historic Measurements**



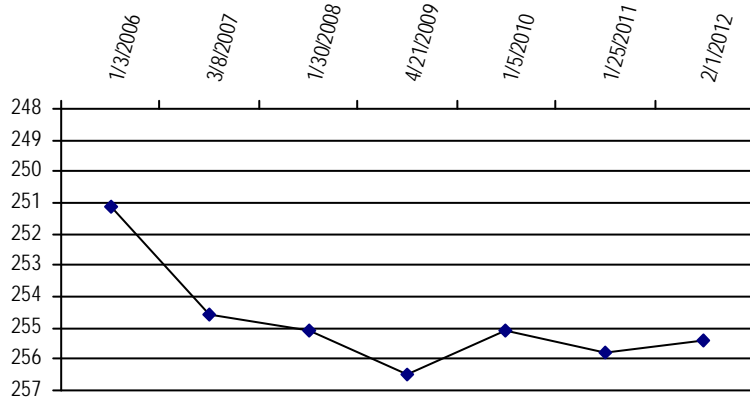
**NORTHERN HIGH PLAINS  
DISTRICT: MARKS BUTTE**

**Well Name:** **DEDEN, D** **Owner:** DEDEN DAVID A  
**Permit #:** 19257 - F - **Location #:** SB01004306BB **USGS Site ID:**  
**Division:** 1 **Water District:** 65 **County:** SEDGWICK  
**Location:** Q160 Q40 Q10 Section Twnshp Range PM Distance from section lines:  
 NW NW 6 10 N 43 W S From N/S line: 1319 N From E/W line: 1319 W  
**UTM Coordinates (NAD83):** **Northing (UTM y):** 4528900.0 **Easting (UTM x):** 737250.5 *Spotted from section lines*  
**Latitude/Longitude (decimal degrees):**  
**Surface Elevation (ft):** 3720 **Water Level Change**  
**Well depth (ft):** 440 **1 year:** 0.40  
**Aquifer(s):** OGALLALA **5 year:** -0.80  
**10 year:**

**Measurements from last 10 years**

Date	Depth to WL (ft)	Elev of WL (ft)	Change (ft)
1/3/2006	251.10	3468.90	
3/8/2007	254.60	3465.40	-3.50
1/30/2008	255.10	3464.90	-0.50
4/21/2009	256.50	3463.50	-1.40
1/5/2010	255.10	3464.90	1.40
1/25/2011	255.80	3464.20	-0.70
2/1/2012	255.40	3464.60	0.40

**All Historic Measurements**

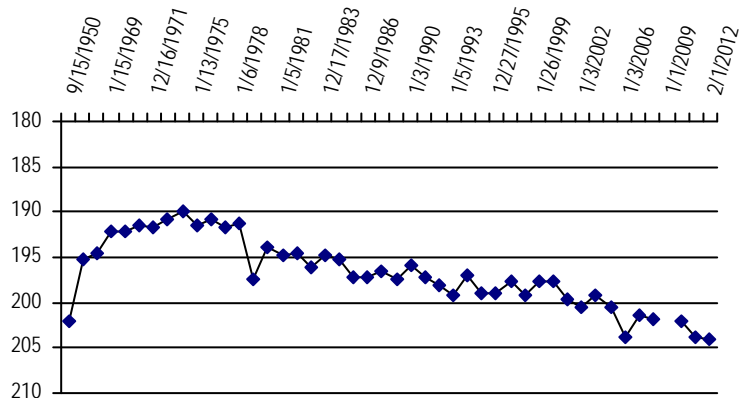


**Well Name:** **RENQUIST, M.** **Owner:** RENQUIST MERVIN  
**Permit #:** 18605 - RFP - **Location #:** SB01004435CAD **USGS Site ID:** 404747102130400  
**Division:** **Water District:** **County:** SEDGWICK  
**Location:** Q160 Q40 Q10 Section Twnshp Range PM Distance from section lines:  
 SW NE SE 35 10 N 44 W S From N/S line: From E/W line:  
**UTM Coordinates (NAD83):** **Northing (UTM y):** **Easting (UTM x):** *User supplied*  
**Latitude/Longitude (decimal degrees):** 40.796384 -102.218241  
**Surface Elevation (ft):** 3713.5 **Water Level Change**  
**Well depth (ft):** 320 **1 year:** -0.30  
**Aquifer(s):** OGALLALA **5 year:** -2.70  
**10 year:** -3.50

**Measurements from last 10 years**

Date	Depth to WL (ft)	Elev of WL (ft)	Change (ft)
1/28/2003	199.30	3514.20	1.30
1/17/2005	200.60	3512.90	-1.30
1/3/2006	203.80	3509.70	-3.20
3/8/2007	201.40	3512.10	2.40
1/31/2008	201.80	3511.70	-0.40
1/1/2009			
1/5/2010	202.10	3511.40	
1/25/2011	203.80	3509.70	-1.70
2/1/2012	204.10	3509.40	-0.30

**All Historic Measurements**



**NORTHERN HIGH PLAINS  
DISTRICT: MARKS BUTTE**

**Well Name:** **RENQUIST, M. J.** **Owner:** M. J. RENQUIST & SONS  
**Permit #:** 24159 - F - **Location #:** SB01004524CCC **USGS Site ID:** 404922102192602

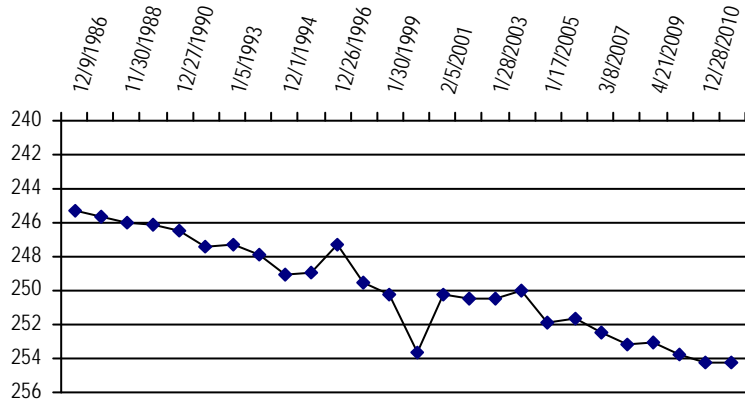
**Division:** **Water District:** **County:** SEDGWICK  
**Location:** Q160 Q40 Q10 Section Twnshp Range PM Distance from section lines:  
 SW SW SW 24 10 N 45 W S **From N/S line:** **From E/W line:**  
**UTM Coordinates (NAD83):** **Northing (UTM y):** **Easting (UTM x):** *User supplied*  
**Latitude/Longitude (decimal degrees):** 40.822771 -102.324353

**Surface Elevation (ft):** 3827.55 **Water Level Change**  
**Well depth (ft):** **1 year:** 0.00  
**Aquifer(s):** OGALLALA **5 year:** -1.70  
**10 year:** -3.70

**Measurements from last 10 years**

Date	Depth to WL (ft)	Elev of WL (ft)	Change (ft)
1/28/2003	250.50	3577.05	0.00
1/27/2004	250.00	3577.55	0.50
1/17/2005	251.90	3575.65	-1.90
1/3/2006	251.70	3575.85	0.20
3/8/2007	252.50	3575.05	-0.80
1/31/2008	253.20	3574.35	-0.70
4/21/2009	253.00	3574.55	0.20
1/5/2010	253.80	3573.75	-0.80
12/28/2010	254.20	3573.35	-0.40
2/1/2012	254.20	3573.35	0.00

**All Historic Measurements**



**Well Name:** **PRICE BROTHERS** **Owner:** ANDERSON LARRY R  
**Permit #:** 19587 - F - **Location #:** SB01004617CAC **USGS Site ID:** 405029102304001

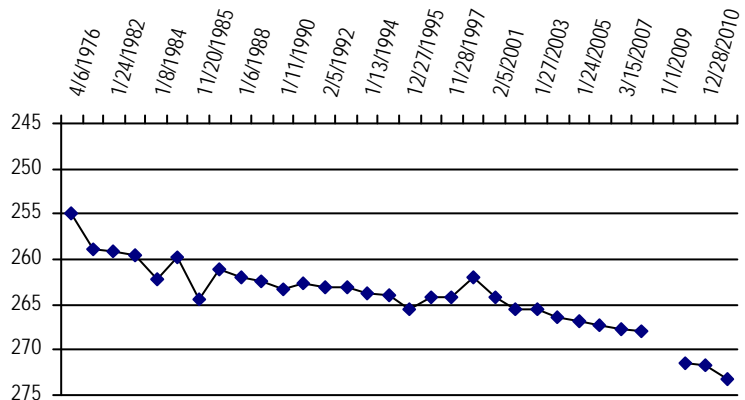
**Division:** **Water District:** **County:** SEDGWICK  
**Location:** Q160 Q40 Q10 Section Twnshp Range PM Distance from section lines:  
 SW NE SW 17 10 N 46 W S **From N/S line:** **From E/W line:**  
**UTM Coordinates (NAD83):** **Northing (UTM y):** **Easting (UTM x):** *User supplied*  
**Latitude/Longitude (decimal degrees):** 40.841381 -102.511577

**Surface Elevation (ft):** 3979.66 **Water Level Change**  
**Well depth (ft):** 370 **1 year:** -1.40  
**Aquifer(s):** OGALLALA **5 year:** -5.40  
**10 year:** -7.70

**Measurements from last 10 years**

Date	Depth to WL (ft)	Elev of WL (ft)	Change (ft)
1/27/2003	265.50	3714.16	0.00
1/27/2004	266.30	3713.36	-0.80
1/24/2005	266.80	3712.86	-0.50
12/28/2005	267.30	3712.36	-0.50
3/15/2007	267.80	3711.86	-0.50
1/31/2008	268.00	3711.66	-0.20
1/1/2009			
1/5/2010	271.40	3708.26	
12/28/2010	271.80	3707.86	-0.40
2/1/2012	273.20	3706.46	-1.40

**All Historic Measurements**



**NORTHERN HIGH PLAINS  
DISTRICT: MARKS BUTTE**

<b>Well Name:</b>	<b>ANDERSON</b>	<b>Owner:</b>	ANDERSON LARRY R
<b>Permit #:</b>	19134 - F -	<b>Location #:</b>	SB01004631B
<b>Division:</b>	1	<b>Water District:</b>	65
<b>Location:</b>	Q160 Q40 Q10	<b>County:</b>	SEDGWICK
	Section Twnshp Range PM	Distance from section lines:	
	NW 31 10 N 46 W S	<b>From N/S line:</b>	<b>From E/W line:</b>
<b>UTM Coordinates (NAD83):</b>	<b>Northing (UTM y):</b> 4520015.5	<b>Easting (UTM x):</b> 708186.4	<i>Spotted from quarters</i>
<b>Latitude/Longitude (decimal degrees):</b>	40.804764	-102.531964	

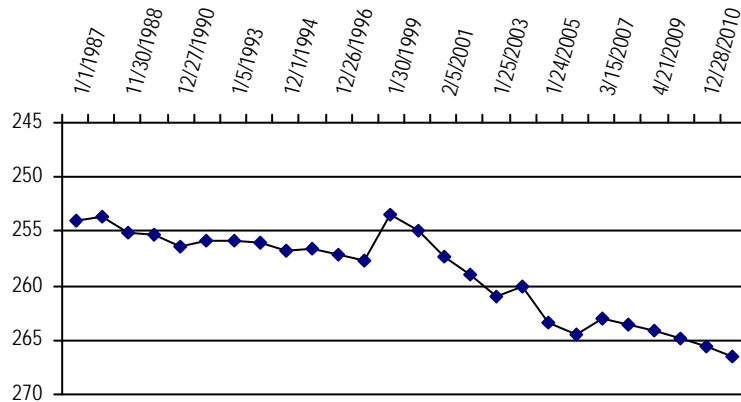
  

<b>Surface Elevation (ft):</b>	3994	<b>Water Level Change</b>	
<b>Well depth (ft):</b>	360	<b>1 year:</b>	-0.90
<b>Aquifer(s):</b>	OGALLALA	<b>5 year:</b>	-3.50
		<b>10 year:</b>	-7.50

**Measurements from last 10 years**

Date	Depth to WL (ft)	Elev of WL (ft)	Change (ft)
1/25/2003	261.00	3733.00	-2.00
1/25/2004	260.10	3733.90	0.90
1/24/2005	263.40	3730.60	-3.30
12/28/2005	264.40	3729.60	-1.00
3/15/2007	263.00	3731.00	1.40
1/31/2008	263.50	3730.50	-0.50
4/21/2009	264.20	3729.80	-0.70
1/5/2010	264.90	3729.10	-0.70
12/28/2010	265.60	3728.40	-0.70
2/1/2012	266.50	3727.50	-0.90

**All Historic Measurements**



<b>Well Name:</b>	<b>ANDERSON</b>	<b>Owner:</b>	ANDERSON LARRY R
<b>Permit #:</b>	20245 - FP -	<b>Location #:</b>	SB01004631C
<b>Division:</b>	1	<b>Water District:</b>	65
<b>Location:</b>	Q160 Q40 Q10	<b>County:</b>	SEDGWICK
	Section Twnshp Range PM	Distance from section lines:	
	SW 31 10 N 46 W S	<b>From N/S line:</b>	<b>From E/W line:</b>
<b>UTM Coordinates (NAD83):</b>	<b>Northing (UTM y):</b> 4519201.5	<b>Easting (UTM x):</b> 708216.7	<i>Spotted from quarters</i>
<b>Latitude/Longitude (decimal degrees):</b>	40.797430	-102.531876	

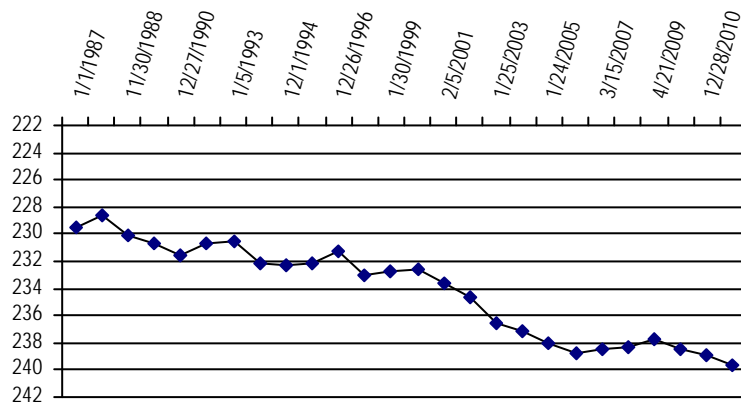
  

<b>Surface Elevation (ft):</b>	3970	<b>Water Level Change</b>	
<b>Well depth (ft):</b>	402	<b>1 year:</b>	-0.70
<b>Aquifer(s):</b>	OGALLALA	<b>5 year:</b>	-1.10
		<b>10 year:</b>	-5.00

**Measurements from last 10 years**

Date	Depth to WL (ft)	Elev of WL (ft)	Change (ft)
1/25/2003	236.63	3733.37	-2.03
1/25/2004	237.20	3732.80	-0.57
1/24/2005	238.10	3731.90	-0.90
12/28/2005	238.70	3731.30	-0.60
3/15/2007	238.50	3731.50	0.20
1/31/2008	238.30	3731.70	0.20
4/21/2009	237.70	3732.30	0.60
1/5/2010	238.40	3731.60	-0.70
12/28/2010	238.90	3731.10	-0.50
2/1/2012	239.60	3730.40	-0.70

**All Historic Measurements**



**NORTHERN HIGH PLAINS  
DISTRICT: MARKS BUTTE**

**Well Name:** **ANDERSON**

**Owner:** ROTHE FARMS INC.

**Permit #:** - - **Location #:** SB01004631D

**USGS Site ID:**

**Division:** 1 **Water District:** 65 **County:** SEDGWICK

**Location:** Q160 Q40 Q10 Section Twnshp Range PM Distance from section lines:  
SE 31 10 N 46 W S **From N/S line:** **From E/W line:**

**UTM Coordinates (NAD83):** **Northing (UTM y):** 4519212.0 **Easting (UTM x):** 709034.4 *Spotted from quarters*

**Latitude/Longitude (decimal degrees):** 40.797317 -102.522189

**Surface Elevation (ft):** 3960

**Well depth (ft):** 353

**Aquifer(s):** OGALLALA

**Water Level Change**

**1 year:** -0.60

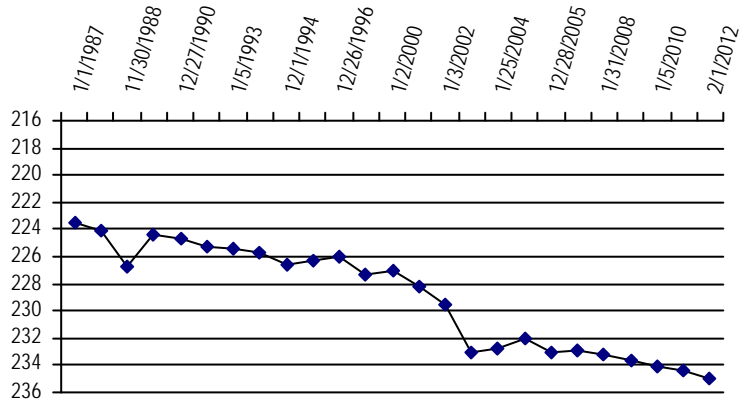
**5 year:** -2.10

**10 year:** -5.44

**Measurements from last 10 years**

Date	Depth to WL (ft)	Elev of WL (ft)	Change (ft)
1/25/2003	233.06	3726.94	-3.50
1/25/2004	232.80	3727.20	0.26
1/24/2005	232.10	3727.90	0.70
12/28/2005	233.10	3726.90	-1.00
3/15/2007	232.90	3727.10	0.20
1/31/2008	233.20	3726.80	-0.30
4/21/2009	233.60	3726.40	-0.40
1/5/2010	234.10	3725.90	-0.50
12/28/2010	234.40	3725.60	-0.30
2/1/2012	235.00	3725.00	-0.60

**All Historic Measurements**



**Well Name:** **ROOS, T.**

**Owner:**

**Permit #:** - - **Location #:** SB01004634CDD

**USGS Site ID:** 404742102280700

**Division:** **Water District:** **County:** SEDGWICK

**Location:** Q160 Q40 Q10 Section Twnshp Range PM Distance from section lines:  
SW SE SE 34 10 N 46 W S **From N/S line:** **From E/W line:**

**UTM Coordinates (NAD83):** **Northing (UTM y):** **Easting (UTM x):** *User supplied*

**Latitude/Longitude (decimal degrees):** 40.794993 -102.469076

**Surface Elevation (ft):** 3940.63

**Well depth (ft):** 285

**Aquifer(s):**

**Water Level Change**

**1 year:** -0.40

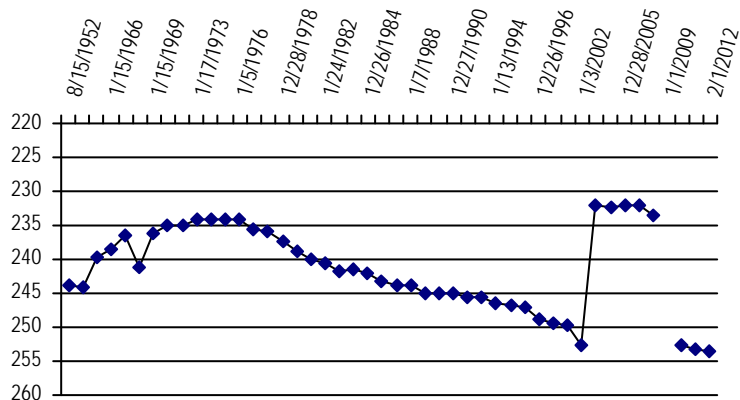
**5 year:** -21.30

**10 year:** -1.00

**Measurements from last 10 years**

Date	Depth to WL (ft)	Elev of WL (ft)	Change (ft)
1/27/2004	232.00	3708.63	20.50
1/24/2005	232.30	3708.33	-0.30
12/28/2005	232.20	3708.43	0.10
3/15/2007	232.20	3708.43	0.00
1/31/2008	233.60	3707.03	-1.40
1/1/2009			
1/5/2010	252.70	3687.93	
12/28/2010	253.10	3687.53	-0.40
2/1/2012	253.50	3687.13	-0.40

**All Historic Measurements**





**NORTHERN HIGH PLAINS  
DISTRICT: MARKS BUTTE**

**Well Name:** **HAM, STANLEY**

**Owner:** HAM STANLEY R

**Permit #:** 94334 - -

**Location #:** SB01004731D

**USGS Site ID:**

**Division:** 1 **Water District:** 65 **County:** SEDGWICK

**Location:** Q160 Q40 Q10 Section Twnshp Range PM Distance from section lines:  
SE 31 10 N 47 W S **From N/S line:** **From E/W line:**

**UTM Coordinates (NAD83):** **Northing (UTM y):** 4518925.6 **Easting (UTM x):** 699304.2 *Spotted from quarters*

**Latitude/Longitude (decimal degrees):** 40.797158 -102.637523

**Surface Elevation (ft):** 4095

**Well depth (ft):**

**Aquifer(s):** OGALLALA

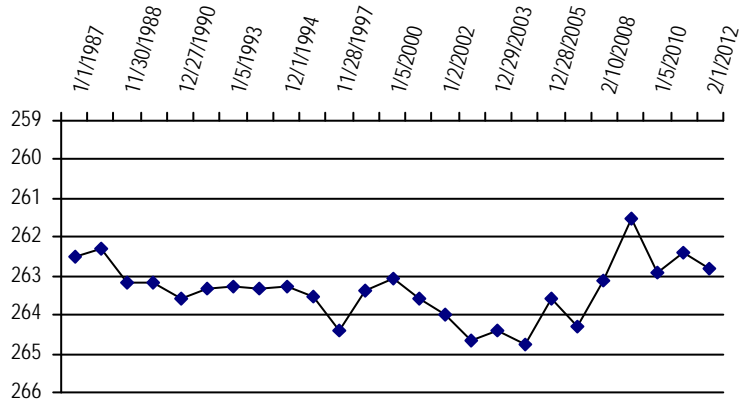
**Water Level Change**

**1 year:** -0.40  
**5 year:** 1.50  
**10 year:** 1.19

**Measurements from last 10 years**

Date	Depth to WL (ft)	Elev of WL (ft)	Change (ft)
1/25/2003	264.64	3830.36	-0.65
12/29/2003	264.39	3830.61	0.25
1/25/2005	264.79	3830.21	-0.40
12/28/2005	263.60	3831.40	1.19
3/16/2007	264.30	3830.70	-0.70
2/10/2008	263.10	3831.90	1.20
4/21/2009	261.50	3833.50	1.60
1/5/2010	262.90	3832.10	-1.40
12/28/2010	262.40	3832.60	0.50
2/1/2012	262.80	3832.20	-0.40

**All Historic Measurements**



**Well Name:** **GERK, BRUCE**

**Owner:**

**Permit #:** 18077 - F -

**Location #:** SB01104327C

**USGS Site ID:**

**Division:** 1 **Water District:** **County:** SEDGWICK

**Location:** Q160 Q40 Q10 Section Twnshp Range PM Distance from section lines:  
SW 27 11 N 43 W S **From N/S line:** 1320 S **From E/W line:** 1320 W

**UTM Coordinates (NAD83):** **Northing (UTM y):** 4531479.5 **Easting (UTM x):** 742062.7 *Spotted from section lines*

**Latitude/Longitude (decimal degrees):**

**Surface Elevation (ft):** 3691

**Well depth (ft):** 460

**Aquifer(s):** OGALLALA

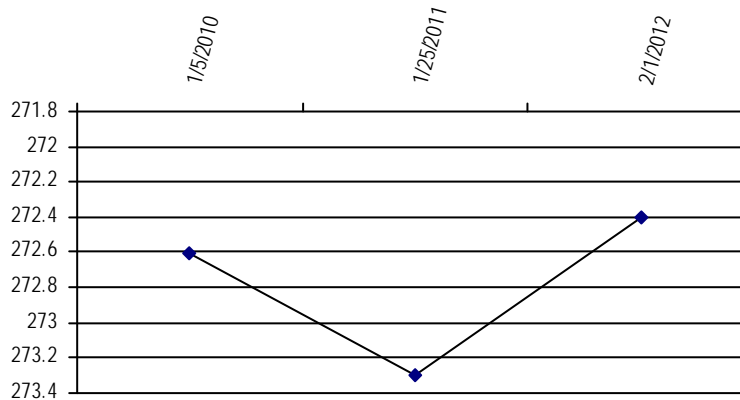
**Water Level Change**

**1 year:** 0.90  
**5 year:**  
**10 year:**

**Measurements from last 10 years**

Date	Depth to WL (ft)	Elev of WL (ft)	Change (ft)
1/5/2010	272.60	3418.40	0.0
1/25/2011	273.30	3417.70	-0.70
2/1/2012	272.40	3418.60	0.90

**All Historic Measurements**



**THIS PAGE INTENTIONALLY BLANK**

# **Frenchman Ground Water Management District**

**Northern High Plains  
Designated Ground Water Basin**

**THIS PAGE INTENTIONALLY BLANK**

**NORTHERN HIGH PLAINS  
DISTRICT: FRENCHMAN**

**Well Name:** **KRAMER** **Owner:** KRAMER FEEDLOT  
**Permit #:** 3484 - FP - **Location #:** SB00604207BAB **USGS Site ID:** 403050102052000

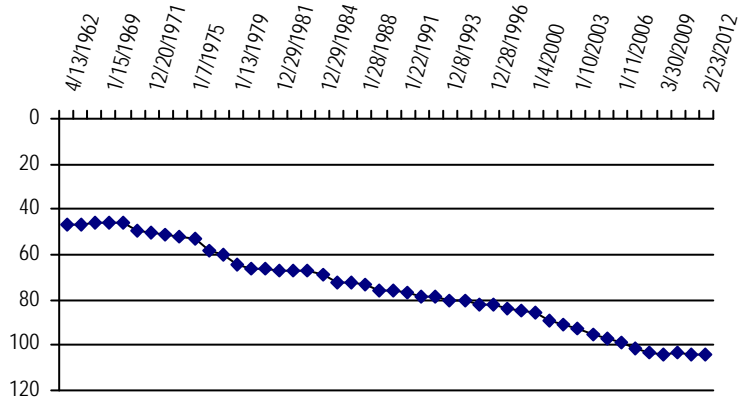
**Division:** **Water District:** **County:** PHILLIPS  
**Location:** Q160 Q40 Q10 Section Twnshp Range PM Distance from section lines:  
 NW NE NW 7 6 N 42 W S **From N/S line:** **From E/W line:**  
**UTM Coordinates (NAD83):** **Northing (UTM y):** **Easting (UTM x):** *User supplied*  
**Latitude/Longitude (decimal degrees):** 40.512772 -102.084908

**Surface Elevation (ft):** 3596.49 **Water Level Change**  
**Well depth (ft):** 260 **1 year:** -0.20  
**Aquifer(s):** OGALLALA **5 year:** -3.10  
**10 year:** -13.00

**Measurements from last 10 years**

Date	Depth to WL (ft)	Elev of WL (ft)	Change (ft)
1/10/2003	93.00	3503.49	-1.80
2/17/2004	95.00	3501.49	-2.00
1/18/2005	97.00	3499.49	-2.00
1/11/2006	99.00	3497.49	-2.00
4/3/2007	101.10	3495.39	-2.10
2/7/2008	103.00	3493.49	-1.90
3/30/2009	103.80	3492.69	-0.80
2/5/2010	103.60	3492.89	0.20
2/8/2011	104.00	3492.49	-0.40
2/23/2012	104.20	3492.29	-0.20

**All Historic Measurements**



**Well Name:** **DARWIN, KLEVE** **Owner:** KLEVE DARWIN  
**Permit #:** 14574 - F - **Location #:** SB00604231CCB **USGS Site ID:** 402630102052000

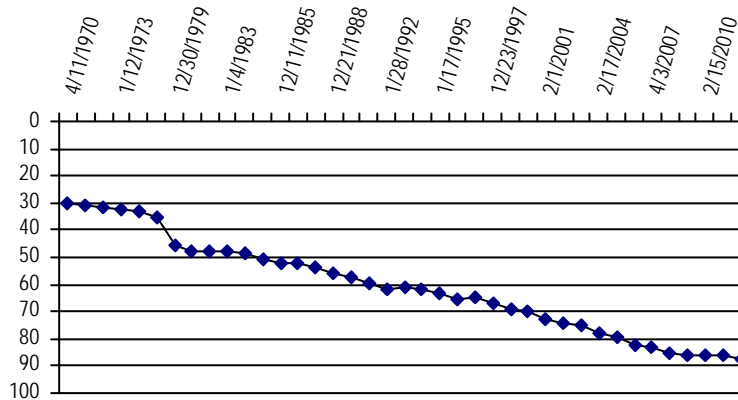
**Division:** **Water District:** **County:** PHILLIPS  
**Location:** Q160 Q40 Q10 Section Twnshp Range PM Distance from section lines:  
 SW SW NW 31 6 N 42 W S **From N/S line:** **From E/W line:**  
**UTM Coordinates (NAD83):** **Northing (UTM y):** **Easting (UTM x):** *User supplied*  
**Latitude/Longitude (decimal degrees):** 40.443049 -102.089909

**Surface Elevation (ft):** 3593.51 **Water Level Change**  
**Well depth (ft):** 345 **1 year:** -2.00  
**Aquifer(s):** OGALLALA **5 year:** -5.00  
**10 year:** -13.70

**Measurements from last 10 years**

Date	Depth to WL (ft)	Elev of WL (ft)	Change (ft)
1/10/2003	75.30	3518.21	-1.20
2/17/2004	77.60	3515.91	-2.30
1/18/2005	79.70	3513.81	-2.10
1/11/2006	82.00	3511.51	-2.30
4/3/2007	82.80	3510.71	-0.80
2/7/2008	85.30	3508.21	-2.50
3/30/2009	85.70	3507.81	-0.40
2/15/2010	85.80	3507.71	-0.10
2/8/2011	85.80	3507.71	0.00
2/23/2012	87.80	3505.71	-2.00

**All Historic Measurements**



**NORTHERN HIGH PLAINS  
DISTRICT: FRENCHMAN**

**Well Name:** **KRAMER** **Owner:** KRAMER LAND CO LLLP  
**Permit #:** 13210 - R - **Location #:** SB00604232BBC **USGS Site ID:** 402700102041000

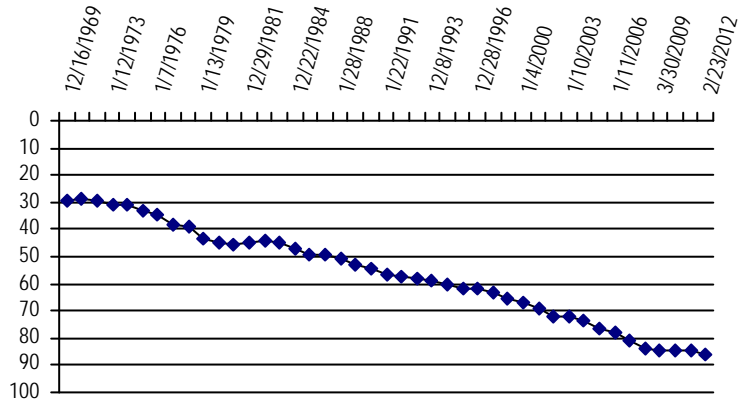
**Division:** **Water District:** **County:** PHILLIPS  
**Location:** Q160 Q40 Q10 Section Twnshp Range PM Distance from section lines:  
 NW NW SW 32 6 N 42 W S **From N/S line:** **From E/W line:**  
**UTM Coordinates (NAD83):** **Northing (UTM y):** **Easting (UTM x):** *User supplied*  
**Latitude/Longitude (decimal degrees):** 40.451661 -102.070464

**Surface Elevation (ft):** 3576.5 **Water Level Change**  
**Well depth (ft):** 260 **1 year:** -1.20  
**Aquifer(s):** OGALLALA **5 year:** -4.90  
**10 year:** -13.70

**Measurements from last 10 years**

Date	Depth to WL (ft)	Elev of WL (ft)	Change (ft)
1/10/2003	72.40	3504.10	-0.10
2/17/2004	73.50	3503.00	-1.10
1/18/2005	76.70	3499.80	-3.20
1/11/2006	78.30	3498.20	-1.60
4/3/2007	81.10	3495.40	-2.80
2/7/2008	83.80	3492.70	-2.70
3/30/2009	84.60	3491.90	-0.80
2/15/2010	84.40	3492.10	0.20
2/8/2011	84.80	3491.70	-0.40
2/23/2012	86.00	3490.50	-1.20

**All Historic Measurements**



**Well Name:** **MILES, RON AND RICH** **Owner:** MILES RON & RICHARD  
**Permit #:** 12043 - FP - **Location #:** SB00604309BBA **USGS Site ID:** 403040102100000

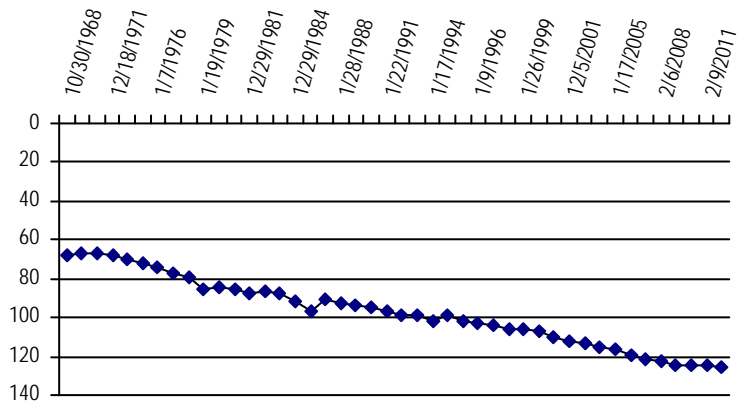
**Division:** **Water District:** **County:** PHILLIPS  
**Location:** Q160 Q40 Q10 Section Twnshp Range PM Distance from section lines:  
 NW NW NE 9 6 N 43 W S **From N/S line:** **From E/W line:**  
**UTM Coordinates (NAD83):** **Northing (UTM y):** **Easting (UTM x):** *User supplied*  
**Latitude/Longitude (decimal degrees):** 40.512216 -102.163798

**Surface Elevation (ft):** 3653.53 **Water Level Change**  
**Well depth (ft):** 345 **1 year:** -0.60  
**Aquifer(s):** OGALLALA **5 year:** -4.00  
**10 year:** -13.50

**Measurements from last 10 years**

Date	Depth to WL (ft)	Elev of WL (ft)	Change (ft)
1/10/2003	113.20	3540.33	-1.20
1/11/2004	115.80	3537.73	-2.60
1/17/2005	116.60	3536.93	-0.80
1/24/2006	119.60	3533.93	-3.00
4/3/2007	121.50	3532.03	-1.90
2/6/2008	123.00	3530.53	-1.50
3/30/2009	124.30	3529.23	-1.30
2/5/2010	124.70	3528.83	-0.40
2/9/2011	124.90	3528.63	-0.20
2/23/2012	125.50	3528.03	-0.60

**All Historic Measurements**



**NORTHERN HIGH PLAINS  
DISTRICT: FRENCHMAN**

**Well Name:** **SCHNELLER FARMS INC.** **Owner:** SCHNELLER ENTERPRISES INC  
**Permit #:** 15274 - FP - **Location #:** SB00604319BCD **USGS Site ID:** 402830102114000

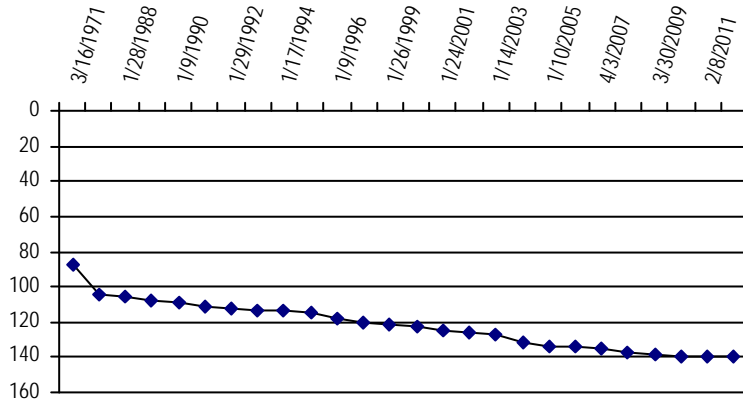
**Division:** **Water District:** **County:** PHILLIPS  
**Location:** Q160 Q40 Q10 Section Twtnshp Range PM Distance from section lines:  
 NW SW SE 19 6 N 43 W S **From N/S line:** **From E/W line:**  
**UTM Coordinates (NAD83):** **Northing (UTM y):** **Easting (UTM x):** *User supplied*  
**Latitude/Longitude (decimal degrees):** 40.476381 -102.200744

**Surface Elevation (ft):** 3690.56 **Water Level Change**  
**Well depth (ft):** 356 **1 year:** 0.50  
**Aquifer(s):** OGALLALA **5 year:** -4.10  
**10 year:** -12.90

**Measurements from last 10 years**

Date	Depth to WL (ft)	Elev of WL (ft)	Change (ft)
1/14/2003	127.40	3563.16	-1.00
1/21/2004	131.80	3558.76	-4.40
1/10/2005	134.00	3556.56	-2.20
1/25/2006	133.40	3557.16	0.60
4/3/2007	135.20	3555.36	-1.80
2/6/2008	137.20	3553.36	-2.00
3/30/2009	138.90	3551.66	-1.70
2/5/2010	139.20	3551.36	-0.30
2/8/2011	139.80	3550.76	-0.60
2/23/2012	139.30	3551.26	0.50

**All Historic Measurements**



**Well Name:** **MILES, RON & RICH** **Owner:** RICH AND RON MILES  
**Permit #:** 22491 - F - **Location #:** SB00604322CC **USGS Site ID:**

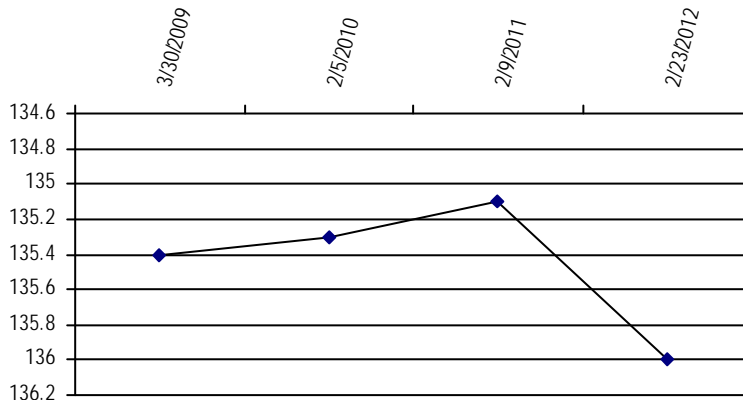
**Division:** 1 **Water District:** **County:** PHILLIPS  
**Location:** Q160 Q40 Q10 Section Twtnshp Range PM Distance from section lines:  
 SW SW 22 6 N 43 W S **From N/S line:** 1050 S **From E/W line:** 1319 W  
**UTM Coordinates (NAD83):** **Northing (UTM y):** 742176.0 **Easting (UTM x):** 4484029.0 *Digitized off map*  
**Latitude/Longitude (decimal degrees):**

**Surface Elevation (ft):** 3660 **Water Level Change**  
**Well depth (ft):** 370 **1 year:** -0.90  
**Aquifer(s):** OGALLALA **5 year:**  
**10 year:**

**Measurements from last 10 years**

Date	Depth to WL (ft)	Elev of WL (ft)	Change (ft)
3/30/2009	135.40	3524.60	
2/5/2010	135.30	3524.70	0.10
2/9/2011	135.10	3524.90	0.20
2/23/2012	136.00	3524.00	-0.90

**All Historic Measurements**



**NORTHERN HIGH PLAINS  
DISTRICT: FRENCHMAN**

**Well Name:** **GARLAND, GEORGE** **Owner:** FAST FARMS/ COLVER DAVID & ADRIA E  
**Permit #:** 11672 - FP - **Location #:** SB00604404BBC **USGS Site ID:** 403130102164000

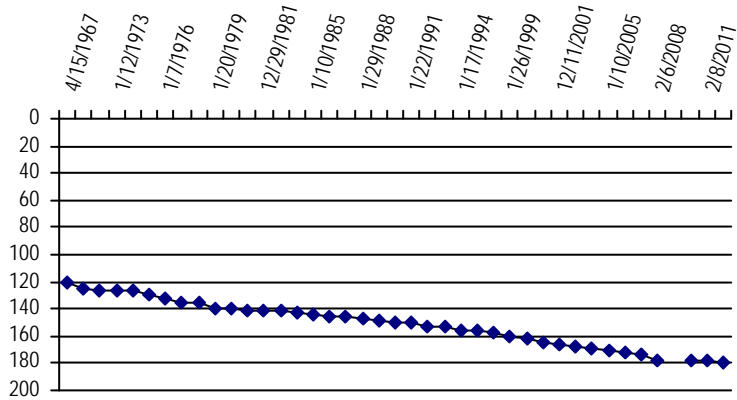
**Division:** **Water District:** **County:** PHILLIPS  
**Location:** Q160 Q40 Q10 Section Twnshp Range PM Distance from section lines:  
 NW NW SW 4 6 N 44 W S **From N/S line:** **From E/W line:**  
**UTM Coordinates (NAD83):** **Northing (UTM y):** **Easting (UTM x):** *User supplied*  
**Latitude/Longitude (decimal degrees):** 40.524436 -102.281855

**Surface Elevation (ft):** 3745.57 **Water Level Change**  
**Well depth (ft):** 276 **1 year:** -1.50  
**Aquifer(s):** OGALLALA **5 year:** -5.80  
**10 year:** -14.40

**Measurements from last 10 years**

Date	Depth to WL (ft)	Elev of WL (ft)	Change (ft)
1/10/2003	167.70	3577.87	-2.20
1/11/2004	169.10	3576.47	-1.40
1/10/2005	170.30	3575.27	-1.20
1/25/2006	172.10	3573.47	-1.80
4/3/2007	174.10	3571.47	-2.00
2/6/2008	177.30	3568.27	-3.20
1/1/2009			
2/5/2010	177.60	3567.97	
2/8/2011	178.40	3567.17	-0.80
2/23/2012	179.90	3565.67	-1.50

**All Historic Measurements**



**Well Name:** **HARGREAVES, J.** **Owner:** HARGREAVES CAROL A  
**Permit #:** 5009 - FP - **Location #:** SB00604408CBA **USGS Site ID:** 403020102175000

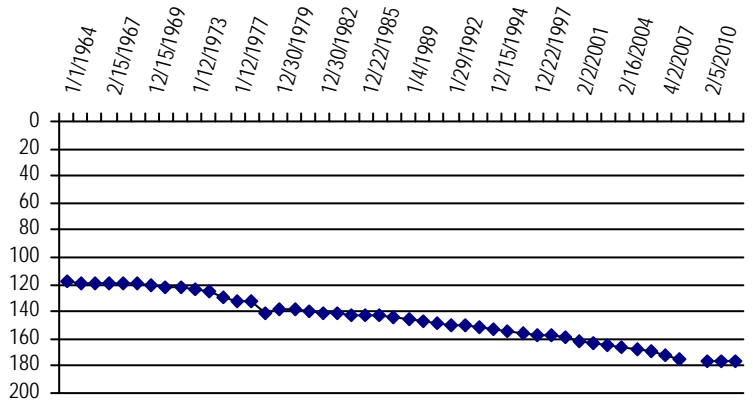
**Division:** **Water District:** **County:** PHILLIPS  
**Location:** Q160 Q40 Q10 Section Twnshp Range PM Distance from section lines:  
 SW NW NE 8 6 N 44 W S **From N/S line:** **From E/W line:**  
**UTM Coordinates (NAD83):** **Northing (UTM y):** **Easting (UTM x):** *User supplied*  
**Latitude/Longitude (decimal degrees):** 40.504992 -102.297411

**Surface Elevation (ft):** 3750.58 **Water Level Change**  
**Well depth (ft):** 256 **1 year:** -0.40  
**Aquifer(s):** OGALLALA **5 year:** -5.20  
**10 year:** -13.90

**Measurements from last 10 years**

Date	Depth to WL (ft)	Elev of WL (ft)	Change (ft)
1/10/2003	164.60	3585.98	-1.80
2/16/2004	166.00	3584.58	-1.40
1/18/2005	167.50	3583.08	-1.50
1/25/2006	169.50	3581.08	-2.00
4/2/2007	171.50	3579.08	-2.00
2/6/2008	174.50	3576.08	-3.00
1/1/2009			
2/5/2010	176.70	3573.88	
2/8/2011	176.30	3574.28	0.40
2/23/2012	176.70	3573.88	-0.40

**All Historic Measurements**





**NORTHERN HIGH PLAINS  
DISTRICT: FRENCHMAN**

**Well Name:** BIEBER, CHRIS

**Owner:** CHRIS BIEBER

**Permit #:** 10528 - F -

**Location #:** SB00604411BC

**USGS Site ID:**

**Division:** 1 **Water District:** **County:** PHILLIPS

**Location:** Q160 Q40 Q10 Section Twnshp Range PM Distance from section lines:

NW SW 11 6 N 44 W S From N/S line: 1900 N From E/W line: 125 W

**UTM Coordinates (NAD83):** Northing (UTM y): 733543.0 Easting (UTM x): 4487721.0 *Digitized off map*

**Latitude/Longitude (decimal degrees):**

**Surface Elevation (ft):** 3711

**Well depth (ft):** 321

**Aquifer(s):** OGALLALA

**Water Level Change**

**1 year:** -0.40

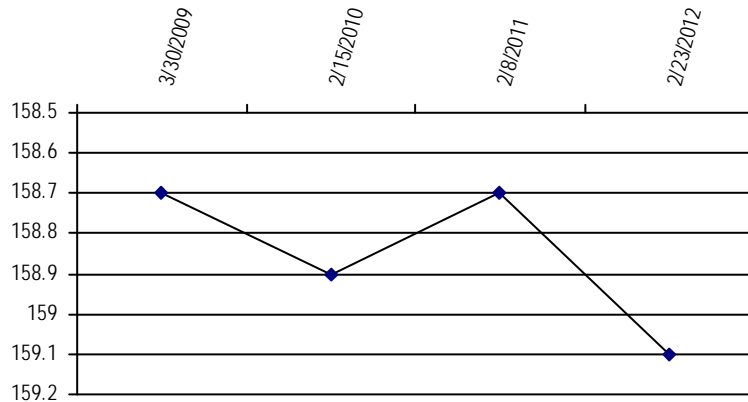
**5 year:**

**10 year:**

**Measurements from last 10 years**

Date	Depth to WL (ft)	Elev of WL (ft)	Change (ft)
3/30/2009	158.70	3552.30	
2/15/2010	158.90	3552.10	-0.20
2/8/2011	158.70	3552.30	0.20
2/23/2012	159.10	3551.90	-0.40

**All Historic Measurements**



**Well Name:** FRENCHMAN

**Owner:**

**Permit #:** 14862 - FP -

**Location #:** SB00604418A

**USGS Site ID:**

**Division:** 1 **Water District:** 65 **County:** PHILLIPS

**Location:** Q160 Q40 Q10 Section Twnshp Range PM Distance from section lines:

NE 18 6 N 44 W S From N/S line: From E/W line:

**UTM Coordinates (NAD83):** Northing (UTM y): 4486118.2 Easting (UTM x): 728277.0 *Spotted from quarters*

**Latitude/Longitude (decimal degrees):** 40.494392 -102.306335

**Surface Elevation (ft):** 3758

**Well depth (ft):**

**Aquifer(s):**

**Water Level Change**

**1 year:** -0.40

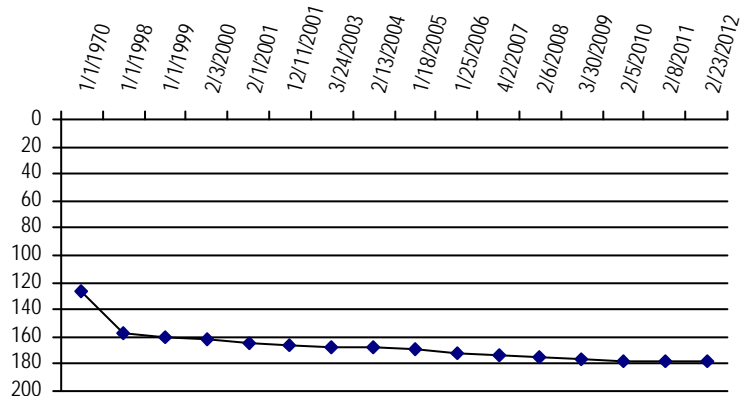
**5 year:** -5.10

**10 year:** -12.40

**Measurements from last 10 years**

Date	Depth to WL (ft)	Elev of WL (ft)	Change (ft)
3/24/2003	168.00	3590.00	-2.10
2/13/2004	168.10	3589.90	-0.10
1/18/2005	169.50	3588.50	-1.40
1/25/2006	172.10	3585.90	-2.60
4/2/2007	173.20	3584.80	-1.10
2/6/2008	175.50	3582.50	-2.30
3/30/2009	177.00	3581.00	-1.50
2/5/2010	177.30	3580.70	-0.30
2/8/2011	177.90	3580.10	-0.60
2/23/2012	178.30	3579.70	-0.40

**All Historic Measurements**



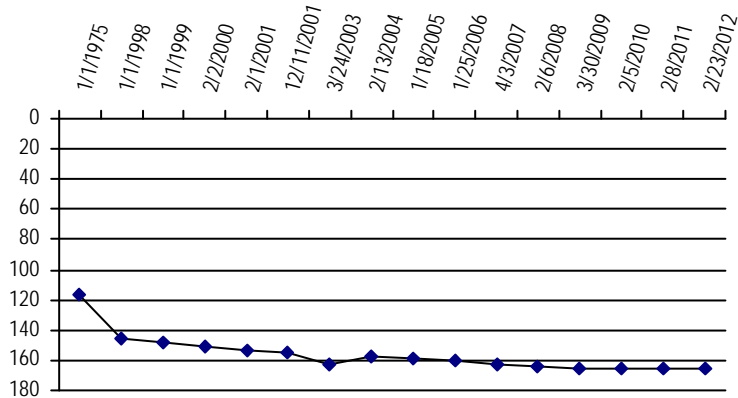
**NORTHERN HIGH PLAINS  
DISTRICT: FRENCHMAN**

**Well Name:** FRENCHMAN **Owner:** COLVER DAVID O & ADRIA  
**Permit #:** 18877 - FP - **Location #:** SB00604418D **USGS Site ID:**  
**Division:** 1 **Water District:** 65 **County:** PHILLIPS  
**Location:** Q160 Q40 Q10 Section Twnshp Range PM Distance from section lines:  
 SE 18 6 N 44 W S **From N/S line:** **From E/W line:**  
**UTM Coordinates (NAD83):** **Northing (UTM y):** 4485166.0 **Easting (UTM x):** 728313.0 *GPS*  
**Latitude/Longitude (decimal degrees):**  
**Surface Elevation (ft):** 3758 **Water Level Change**  
**Well depth (ft):** 250 **1 year:** -0.40  
**Aquifer(s):** OGALLALA **5 year:** -3.20  
**10 year:** -11.40

**Measurements from last 10 years**

Date	Depth to WL (ft)	Elev of WL (ft)	Change (ft)
3/24/2003	163.20	3594.80	-8.80
2/13/2004	157.10	3600.90	6.10
1/18/2005	158.70	3599.30	-1.60
1/25/2006	160.60	3597.40	-1.90
4/3/2007	162.60	3595.40	-2.00
2/6/2008	163.80	3594.20	-1.20
3/30/2009	165.70	3592.30	-1.90
2/5/2010	165.30	3592.70	0.40
2/8/2011	165.40	3592.60	-0.10
2/23/2012	165.80	3592.20	-0.40

**All Historic Measurements**

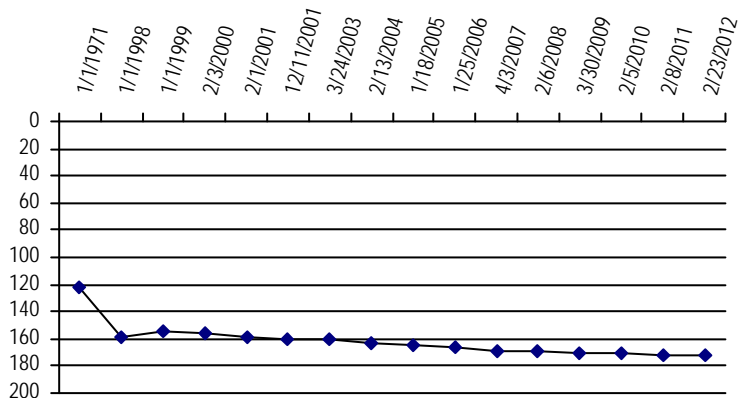


**Well Name:** FRENCHMAN **Owner:**  
**Permit #:** 14975 - FP - **Location #:** SB00604419A **USGS Site ID:**  
**Division:** 1 **Water District:** 65 **County:** PHILLIPS  
**Location:** Q160 Q40 Q10 Section Twnshp Range PM Distance from section lines:  
 NE 19 6 N 44 W S **From N/S line:** **From E/W line:**  
**UTM Coordinates (NAD83):** **Northing (UTM y):** 4484496.7 **Easting (UTM x):** 728331.7 *Spotted from quarters*  
**Latitude/Longitude (decimal degrees):** 40.479785 -102.306274  
**Surface Elevation (ft):** 3760 **Water Level Change**  
**Well depth (ft):** **1 year:** -1.20  
**Aquifer(s):** **5 year:** -4.10  
**10 year:** -12.50

**Measurements from last 10 years**

Date	Depth to WL (ft)	Elev of WL (ft)	Change (ft)
3/24/2003	160.90	3599.10	-0.80
2/13/2004	163.40	3596.60	-2.50
1/18/2005	165.00	3595.00	-1.60
1/25/2006	166.70	3593.30	-1.70
4/3/2007	168.50	3591.50	-1.80
2/6/2008	169.80	3590.20	-1.30
3/30/2009	171.30	3588.70	-1.50
2/5/2010	171.00	3589.00	0.30
2/8/2011	171.40	3588.60	-0.40
2/23/2012	172.60	3587.40	-1.20

**All Historic Measurements**



**NORTHERN HIGH PLAINS  
DISTRICT: FRENCHMAN**

**Well Name:** MAILANDER, ROBERT R. **Owner:** MAILANDER ROBERT R  
**Permit #:** 10142 - FP - **Location #:** SB00604425CBD **USGS Site ID:** 402730102130000

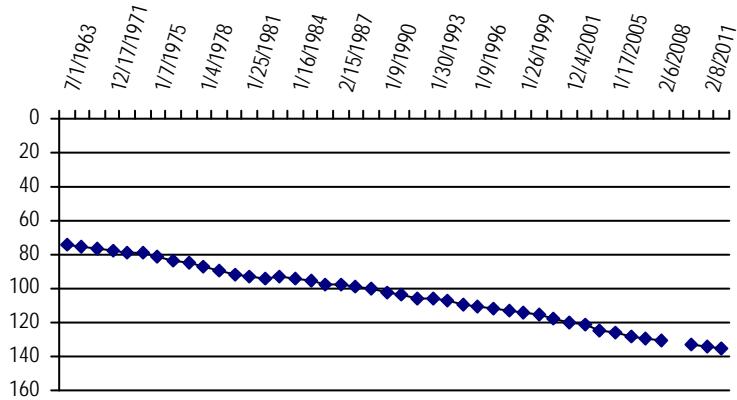
**Division:** **Water District:** **County:** PHILLIPS  
**Location:** Q160 Q40 Q10 Section Twnshp Range PM Distance from section lines:  
 SW NW SE 25 6 N 44 W S **From N/S line:** **From E/W line:**  
**UTM Coordinates (NAD83):** **Northing (UTM y):** **Easting (UTM x):** *User supplied*  
**Latitude/Longitude (decimal degrees):** 40.458603 -102.219911

**Surface Elevation (ft):** 3697.57 **Water Level Change**  
**Well depth (ft):** 260 **1 year:** -1.60  
**Aquifer(s):** OGALLALA **5 year:** -5.30  
**10 year:** -15.50

**Measurements from last 10 years**

Date	Depth to WL (ft)	Elev of WL (ft)	Change (ft)
1/14/2003	121.50	3576.07	-1.80
2/16/2004	124.90	3572.67	-3.40
1/17/2005	125.60	3571.97	-0.70
1/25/2006	127.70	3569.87	-2.10
4/3/2007	129.90	3567.67	-2.20
2/6/2008	130.50	3567.07	-0.60
1/1/2009			
2/5/2010	132.80	3564.77	
2/8/2011	133.60	3563.97	-0.80
2/23/2012	135.20	3562.37	-1.60

**All Historic Measurements**



**Well Name:** COLVER **Owner:** COLVER DAVID & ADRIA  
**Permit #:** 21627 - FP - **Location #:** SB00604430A **USGS Site ID:**

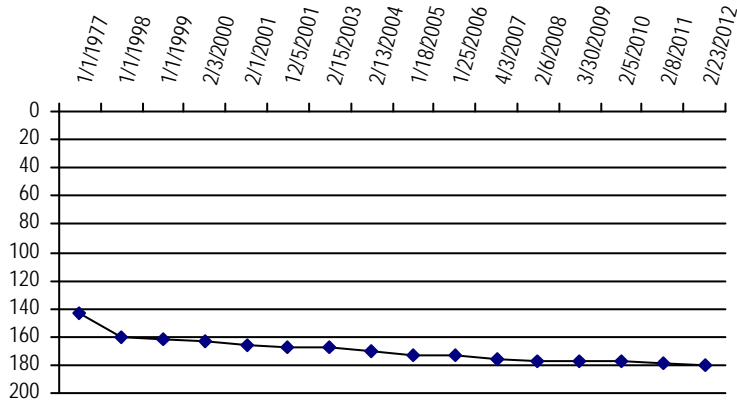
**Division:** 1 **Water District:** 65 **County:** PHILLIPS  
**Location:** Q160 Q40 Q10 Section Twnshp Range PM Distance from section lines:  
 NE 30 6 N 44 W S **From N/S line:** **From E/W line:**  
**UTM Coordinates (NAD83):** **Northing (UTM y):** 4482869.1 **Easting (UTM x):** 728389.4 *Spotted from quarters*  
**Latitude/Longitude (decimal degrees):** 40.465122 -102.306180

**Surface Elevation (ft):** 3770 **Water Level Change**  
**Well depth (ft):** 353 **1 year:** -0.90  
**Aquifer(s):** OGALLALA **5 year:** -3.40  
**10 year:** -12.60

**Measurements from last 10 years**

Date	Depth to WL (ft)	Elev of WL (ft)	Change (ft)
2/15/2003	167.20	3602.80	-0.20
2/13/2004	170.00	3600.00	-2.80
1/18/2005	172.80	3597.20	-2.80
1/25/2006	173.10	3596.90	-0.30
4/3/2007	176.20	3593.80	-3.10
2/6/2008	177.20	3592.80	-1.00
3/30/2009	177.70	3592.30	-0.50
2/5/2010	178.00	3592.00	-0.30
2/8/2011	178.70	3591.30	-0.70
2/23/2012	179.60	3590.40	-0.90

**All Historic Measurements**



**NORTHERN HIGH PLAINS  
DISTRICT: FRENCHMAN**

**Well Name:** **MOON, MELVIN** **Owner:** SAND PARTNERS OF HOLYOKE LLC  
**Permit #:** 19619 - FP - **Location #:** SB00604435D **USGS Site ID:**

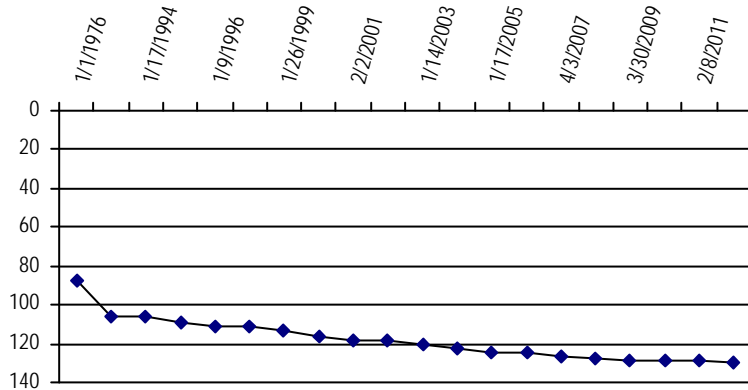
**Division:** 1 **Water District:** 65 **County:** PHILLIPS  
**Location:** Q160 Q40 Q10 Section Twnshp Range PM Distance from section lines:  
 SE 35 6 N 44 W S **From N/S line:** **From E/W line:**  
**UTM Coordinates (NAD83):** **Northing (UTM y):** 4480630.5 **Easting (UTM x):** 734994.3 *Spotted from quarters*  
**Latitude/Longitude (decimal degrees):** 40.443138 -102.229187

**Surface Elevation (ft):** 3708 **Water Level Change**  
**Well depth (ft):** 400 **1 year:** -0.50  
**Aquifer(s):** OGALLALA **5 year:** -2.70  
**10 year:** -11.10

**Measurements from last 10 years**

Date	Depth to WL (ft)	Elev of WL (ft)	Change (ft)
1/14/2003	120.50	3587.50	-2.00
2/16/2004	122.00	3586.00	-1.50
1/17/2005	124.50	3583.50	-2.50
1/25/2006	124.60	3583.40	-0.10
4/3/2007	126.90	3581.10	-2.30
2/6/2008	127.50	3580.50	-0.60
3/30/2009	128.20	3579.80	-0.70
2/5/2010	129.00	3579.00	-0.80
2/8/2011	129.10	3578.90	-0.10
2/23/2012	129.60	3578.40	-0.50

**All Historic Measurements**



**Well Name:** **NEWTON, SW 12** **Owner:** FEDERAL LAND BANK OF WICHITA  
**Permit #:** 19688 - FP - **Location #:** SB00604512C **USGS Site ID:**

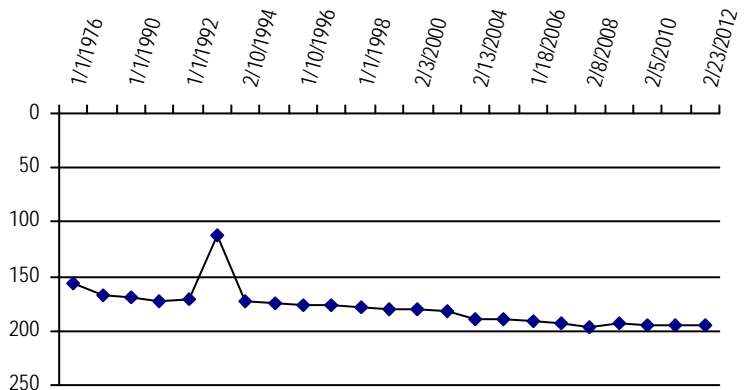
**Division:** 1 **Water District:** 65 **County:** PHILLIPS  
**Location:** Q160 Q40 Q10 Section Twnshp Range PM Distance from section lines:  
 SW 12 6 N 45 W S **From N/S line:** **From E/W line:**  
**UTM Coordinates (NAD83):** **Northing (UTM y):** 4486842.0 **Easting (UTM x):** 725790.1 *Spotted from quarters*  
**Latitude/Longitude (decimal degrees):** 40.501587 -102.335396

**Surface Elevation (ft):** 3780 **Water Level Change**  
**Well depth (ft):** 294 **1 year:** -0.30  
**Aquifer(s):** OGALLALA **5 year:** -0.80  
**10 year:**

**Measurements from last 10 years**

Date	Depth to WL (ft)	Elev of WL (ft)	Change (ft)
2/13/2004	188.80	3591.20	-6.60
1/6/2005	190.20	3589.80	-1.40
1/18/2006	191.90	3588.10	-1.70
4/3/2007	193.80	3586.20	-1.90
2/8/2008	196.00	3584.00	-2.20
4/16/2009	193.40	3586.60	2.60
2/5/2010	194.00	3586.00	-0.60
2/14/2011	194.30	3585.70	-0.30
2/23/2012	194.60	3585.40	-0.30

**All Historic Measurements**



**NORTHERN HIGH PLAINS  
DISTRICT: FRENCHMAN**

**Well Name:** **NEWTON, SE 12**

**Owner:** HEIMER

**Permit #:** 20239 - FP -

**Location #:** SB00604512D

**USGS Site ID:**

**Division:** 1 **Water District:** 65 **County:** PHILLIPS

**Location:** Q160 Q40 Q10 Section Twnshp Range PM Distance from section lines:  
SE 12 6 N 45 W S **From N/S line:** **From E/W line:**

**UTM Coordinates (NAD83):** **Northing (UTM y):** 4486870.2 **Easting (UTM x):** 726606.9 *Spotted from quarters*

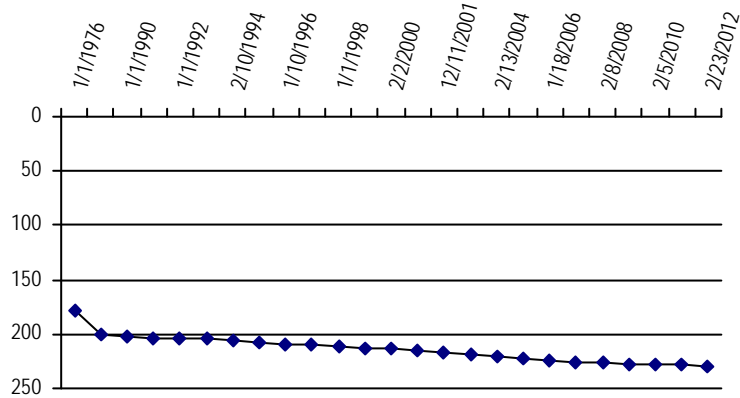
**Latitude/Longitude (decimal degrees):** 40.501617 -102.325752

**Surface Elevation (ft):** 3800 **Water Level Change**  
**Well depth (ft):** 293 **1 year:** -0.60  
**Aquifer(s):** OGALLALA **5 year:** -3.80  
**10 year:** -11.75

**Measurements from last 10 years**

Date	Depth to WL (ft)	Elev of WL (ft)	Change (ft)
2/16/2003	217.95	3582.05	-0.60
2/13/2004	220.10	3579.90	-2.15
1/19/2005	221.70	3578.30	-1.60
1/18/2006	223.40	3576.60	-1.70
4/3/2007	225.30	3574.70	-1.90
2/8/2008	226.50	3573.50	-1.20
4/16/2009	227.20	3572.80	-0.70
2/5/2010	228.00	3572.00	-0.80
2/14/2011	228.50	3571.50	-0.50
2/23/2012	229.10	3570.90	-0.60

**All Historic Measurements**



**Well Name:** **NEWTON, NW 13**

**Owner:** WELSH GENE

**Permit #:** 20443 - FP -

**Location #:** SB00604513

**USGS Site ID:**

**Division:** 1 **Water District:** 65 **County:** PHILLIPS

**Location:** Q160 Q40 Q10 Section Twnshp Range PM Distance from section lines:  
NW 13 6 N 45 W S **From N/S line:** **From E/W line:**

**UTM Coordinates (NAD83):** **Northing (UTM y):** 4486035.0 **Easting (UTM x):** 725815.3 *Spotted from quarters*

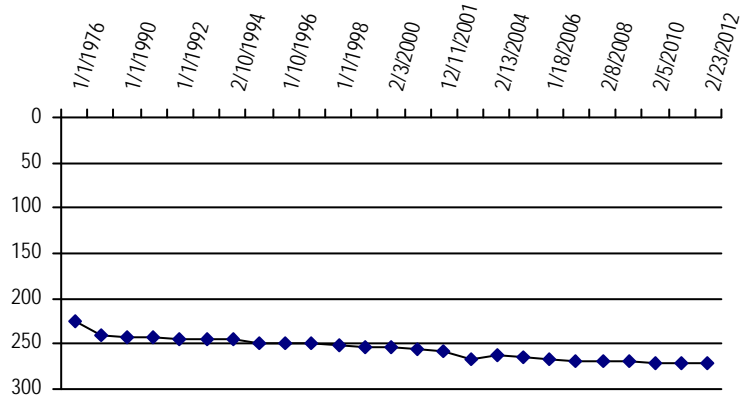
**Latitude/Longitude (decimal degrees):** 40.494316 -102.335381

**Surface Elevation (ft):** 3850 **Water Level Change**  
**Well depth (ft):** 321 **1 year:** 0.40  
**Aquifer(s):** OGALLALA **5 year:** -3.30  
**10 year:** -14.38

**Measurements from last 10 years**

Date	Depth to WL (ft)	Elev of WL (ft)	Change (ft)
3/1/2003	267.32	3582.68	-10.30
2/13/2004	263.00	3587.00	4.32
1/19/2005	264.70	3585.30	-1.70
1/18/2006	266.30	3583.70	-1.60
4/3/2007	268.10	3581.90	-1.80
2/8/2008	269.20	3580.80	-1.10
4/19/2009	270.00	3580.00	-0.80
2/5/2010	270.40	3579.60	-0.40
2/14/2011	271.80	3578.20	-1.40
2/23/2012	271.40	3578.60	0.40

**All Historic Measurements**



**NORTHERN HIGH PLAINS  
DISTRICT: FRENCHMAN**

**Well Name:** **MILLAGE, H.** **Owner:** MILNER KAREN  
**Permit #:** 12013 - FP - **Location #:** SB00604517DAB **USGS Site ID:** 402940102245000

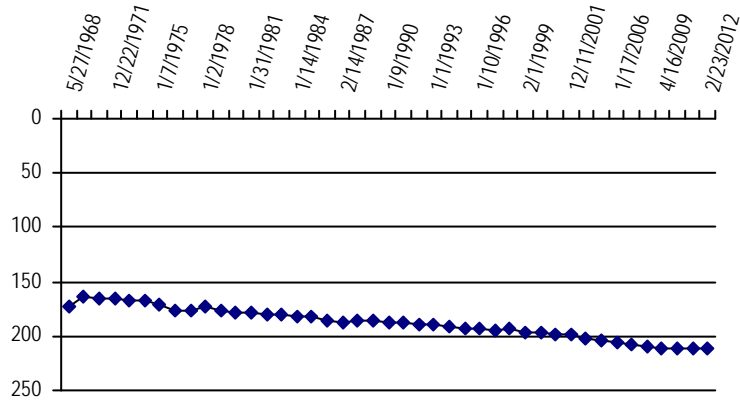
**Division:** **Water District:** **County:** PHILLIPS  
**Location:** Q160 Q40 Q10 Section Twntshp Range PM Distance from section lines:  
 SE NE NW 17 6 N 45 W S **From N/S line:** **From E/W line:**  
**UTM Coordinates (NAD83):** **Northing (UTM y):** **Easting (UTM x):** *User supplied*  
**Latitude/Longitude (decimal degrees):** 40.490824 -102.402413

**Surface Elevation (ft):** 3820.62 **Water Level Change**  
**Well depth (ft):** 276 **1 year:** -0.20  
**Aquifer(s):** OGALLALA **5 year:** -4.00  
**10 year:** -12.20

**Measurements from last 10 years**

Date	Depth to WL (ft)	Elev of WL (ft)	Change (ft)
2/6/2004	202.20	3618.42	-3.10
1/19/2005	203.90	3616.72	-1.70
1/17/2006	205.70	3614.92	-1.80
3/16/2007	207.30	3613.32	-1.60
2/8/2008	209.10	3611.52	-1.80
4/16/2009	210.60	3610.02	-1.50
1/26/2010	211.30	3609.32	-0.70
2/14/2011	211.10	3609.52	0.20
2/23/2012	211.30	3609.32	-0.20

**All Historic Measurements**



**Well Name:** **SAGEHORN, KEITH** **Owner:** SAGSHORN KEITH  
**Permit #:** 18560 - FP - **Location #:** SB00604534C **USGS Site ID:**

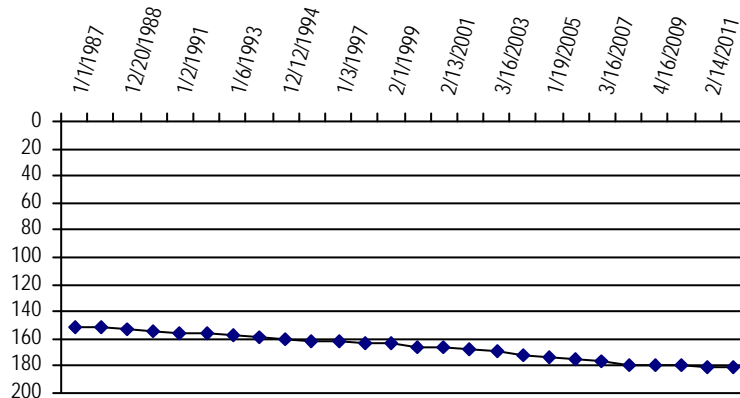
**Division:** 1 **Water District:** 65 **County:** PHILLIPS  
**Location:** Q160 Q40 Q10 Section Twntshp Range PM Distance from section lines:  
 SW 34 6 N 45 W S **From N/S line:** **From E/W line:**  
**UTM Coordinates (NAD83):** **Northing (UTM y):** 4480260.5 **Easting (UTM x):** 722764.9 *Spotted from quarters*  
**Latitude/Longitude (decimal degrees):** 40.443173 -102.373368

**Surface Elevation (ft):** 3796 **Water Level Change**  
**Well depth (ft):** 300 **1 year:** -0.60  
**Aquifer(s):** OGALLALA **5 year:** -4.30  
**10 year:** -13.10

**Measurements from last 10 years**

Date	Depth to WL (ft)	Elev of WL (ft)	Change (ft)
3/16/2003	169.60	3626.40	-1.40
2/13/2004	171.80	3624.20	-2.20
1/19/2005	173.20	3622.80	-1.40
1/18/2006	175.50	3620.50	-2.30
3/16/2007	177.00	3619.00	-1.50
2/8/2008	179.00	3617.00	-2.00
4/16/2009	179.50	3616.50	-0.50
1/26/2010	179.80	3616.20	-0.30
2/14/2011	180.70	3615.30	-0.90
2/23/2012	181.30	3614.70	-0.60

**All Historic Measurements**



**NORTHERN HIGH PLAINS  
DISTRICT: FRENCHMAN**

**Well Name:** HAYNES, DALE

**Owner:** CO BOARD OF LAND COMMISSIONERS

**Permit #:** - - **Location #:** SB00604536B

**USGS Site ID:**

**Division:** 1 **Water District:** 65 **County:** PHILLIPS

**Location:** Q160 Q40 Q10 Section Twnshp Range PM Distance from section lines:  
NW 36 6 N 45 W S **From N/S line:** **From E/W line:**

**UTM Coordinates (NAD83):** Northing (UTM y): 4481156.1 Easting (UTM x): 725989.1 *Spotted from quarters*

**Latitude/Longitude (decimal degrees):** 40.450362 -102.335072

**Surface Elevation (ft):** 3781

**Well depth (ft):** 360

**Aquifer(s):** OGALLALA

**Water Level Change**

**1 year:** -0.40

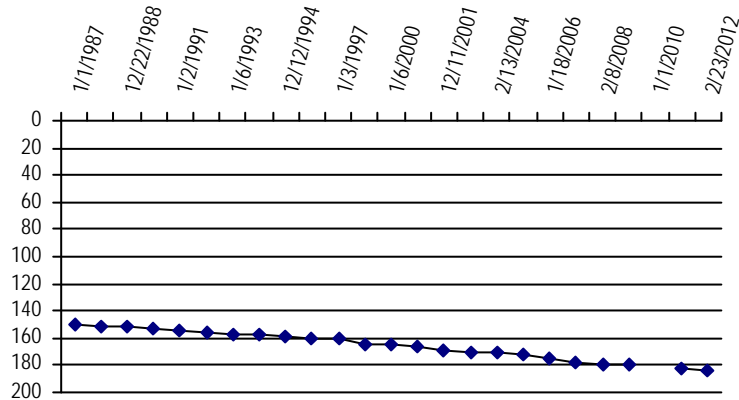
**5 year:** -5.80

**10 year:** -14.90

**Measurements from last 10 years**

Date	Depth to WL (ft)	Elev of WL (ft)	Change (ft)
3/16/2003	169.90	3611.10	-1.40
2/13/2004	170.70	3610.30	-0.80
1/19/2005	172.00	3609.00	-1.30
1/18/2006	174.50	3606.50	-2.50
4/3/2007	177.60	3603.40	-3.10
2/8/2008	180.00	3601.00	-2.40
4/16/2009	179.60	3601.40	0.40
1/1/2010			
2/14/2011	183.00	3598.00	
2/23/2012	183.40	3597.60	-0.40

**All Historic Measurements**



**Well Name:** KURTZER

**Owner:**

**Permit #:** - - **Location #:** SB00604603DDD

**USGS Site ID:** 400045102283001

**Division:** **Water District:** **County:** PHILLIPS

**Location:** Q160 Q40 Q10 Section Twnshp Range PM Distance from section lines:  
SE SE SE 3 6 N 46 W S **From N/S line:** **From E/W line:**

**UTM Coordinates (NAD83):** Northing (UTM y): Easting (UTM x): *User supplied*

**Latitude/Longitude (decimal degrees):** 40.512490 -102.475191

**Surface Elevation (ft):** 3891.65

**Well depth (ft):**

**Aquifer(s):**

**Water Level Change**

**1 year:** -0.60

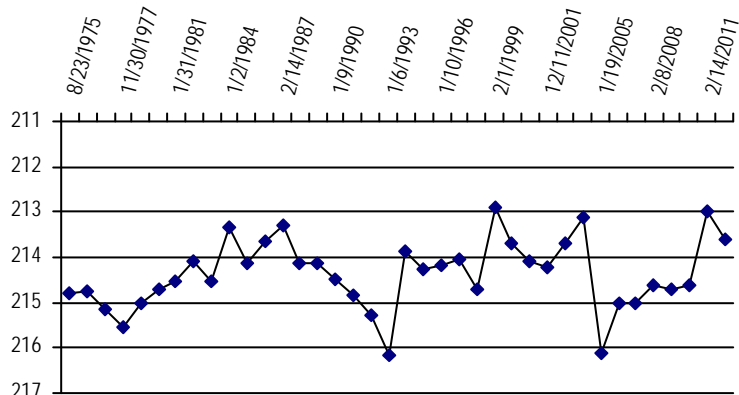
**5 year:** 1.40

**10 year:** 0.60

**Measurements from last 10 years**

Date	Depth to WL (ft)	Elev of WL (ft)	Change (ft)
3/16/2003	213.70	3677.95	0.50
2/6/2004	213.10	3678.55	0.60
1/19/2005	216.10	3675.55	-3.00
1/17/2006	215.00	3676.65	1.10
3/16/2007	215.00	3676.65	0.00
2/8/2008	214.60	3677.05	0.40
4/16/2009	214.70	3676.95	-0.10
1/27/2010	214.60	3677.05	0.10
2/14/2011	213.00	3678.65	1.60
2/18/2012	213.60	3678.05	-0.60

**All Historic Measurements**



**NORTHERN HIGH PLAINS  
DISTRICT: FRENCHMAN**

**Well Name:** **NIESLANIK, RAY** **Owner:** BENNETT MERLE D JR FAMILY TRUST  
**Permit #:** 11664 - FP - **Location #:** SB00604627DAA **USGS Site ID:** 402740102282701

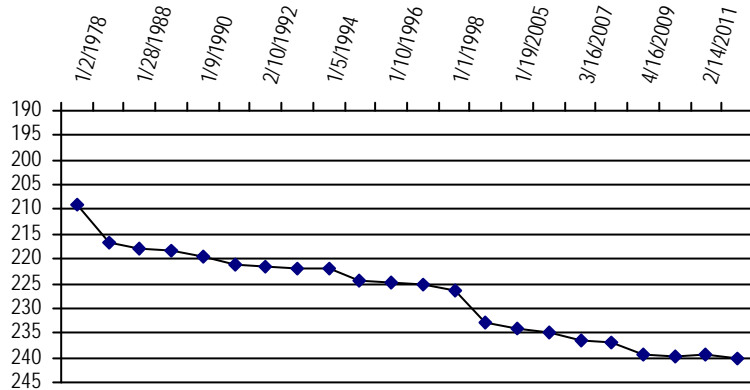
**Division:** **Water District:** **County:** PHILLIPS  
**Location:** Q160 Q40 Q10 Section Twnshp Range PM Distance from section lines:  
 SE NE NE 27 6 N 46 W S **From N/S line:** **From E/W line:**  
**UTM Coordinates (NAD83):** **Northing (UTM y):** **Easting (UTM x):** *User supplied*  
**Latitude/Longitude (decimal degrees):** 40.461100 -102.474637

**Surface Elevation (ft):** 3886.66 **Water Level Change**  
**Well depth (ft):** 320 **1 year:** -0.70  
**Aquifer(s):** OGALLALA **5 year:** -3.80  
**10 year:**

**Measurements from last 10 years**

Date	Depth to WL (ft)	Elev of WL (ft)	Change (ft)
2/6/2004	232.80	3653.86	-6.30
1/19/2005	233.90	3652.76	-1.10
1/17/2006	234.70	3651.96	-0.80
3/16/2007	236.40	3650.26	-1.70
2/8/2008	236.90	3649.76	-0.50
4/16/2009	239.40	3647.26	-2.50
1/27/2010	239.90	3646.76	-0.50
2/14/2011	239.50	3647.16	0.40
2/18/2012	240.20	3646.46	-0.70

**All Historic Measurements**



**Well Name:** **SHINER, KURT** **Owner:** TUELLAND INC  
**Permit #:** 15919 - FP - **Location #:** SB00604632ACA **USGS Site ID:** 402700102305000

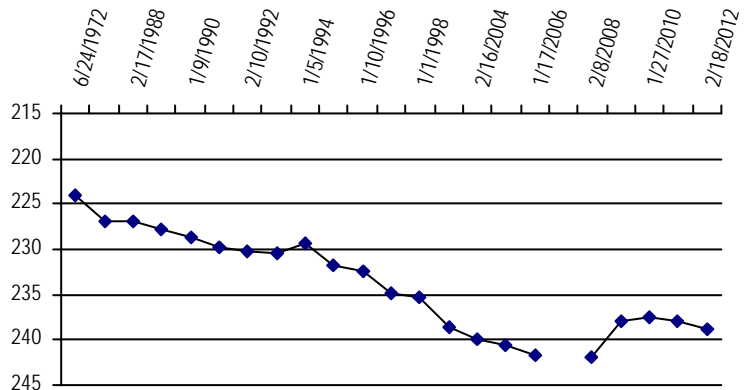
**Division:** **Water District:** **County:** PHILLIPS  
**Location:** Q160 Q40 Q10 Section Twnshp Range PM Distance from section lines:  
 NE SW NE 32 6 N 46 W S **From N/S line:** **From E/W line:**  
**UTM Coordinates (NAD83):** **Northing (UTM y):** **Easting (UTM x):** *User supplied*  
**Latitude/Longitude (decimal degrees):** 40.449989 -102.514360

**Surface Elevation (ft):** 3916.68 **Water Level Change**  
**Well depth (ft):** 305 **1 year:** -0.80  
**Aquifer(s):** OGALLALA **5 year:**  
**10 year:**

**Measurements from last 10 years**

Date	Depth to WL (ft)	Elev of WL (ft)	Change (ft)
2/16/2004	240.00	3676.68	-1.50
1/19/2005	240.50	3676.18	-0.50
1/17/2006	241.80	3674.88	-1.30
3/16/2007			
2/8/2008	242.00	3674.68	
4/16/2009	238.00	3678.68	4.00
1/27/2010	237.40	3679.28	0.60
2/14/2011	238.00	3678.68	-0.60
2/18/2012	238.80	3677.88	-0.80

**All Historic Measurements**





**NORTHERN HIGH PLAINS  
DISTRICT: FRENCHMAN**

**Well Name:** SHINER, KURT      **Owner:** TUELLAND INC  
**Permit #:** 13807 - FP -      **Location #:** SB00604632BBD      **USGS Site ID:** 402700102313000

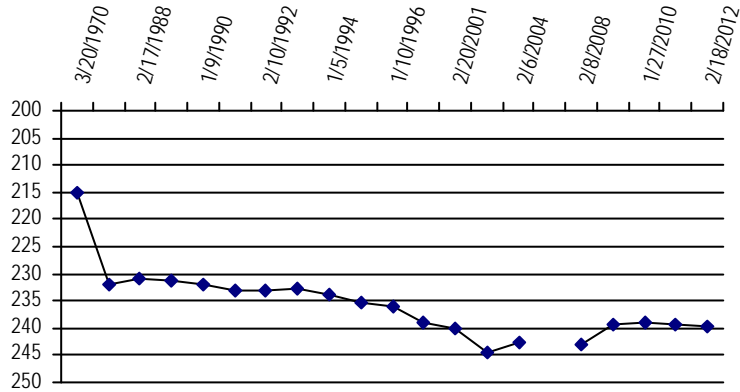
**Division:**      **Water District:**      **County:** PHILLIPS  
**Location:** Q160 Q40 Q10 Section    Twnshp    Range    PM    Distance from section lines:  
    NW    NW    SE    32        6    N     46    W    S    **From N/S line:**      **From E/W line:**  
**UTM Coordinates (NAD83):** **Northing (UTM y):** 4480611.0    **Easting (UTM x):** 709757.0    *Digitized off map*  
**Latitude/Longitude (decimal degrees):**

**Surface Elevation (ft):** 3933.69      **Water Level Change**  
**Well depth (ft):** 305      **1 year:** -0.30  
**Aquifer(s):** OGALLALA      **5 year:**  
    **10 year:**

**Measurements from last 10 years**

Date	Depth to WL (ft)	Elev of WL (ft)	Change (ft)
3/16/2003	244.50	3689.19	-4.30
2/6/2004	242.60	3691.09	1.90
3/16/2007			
2/8/2008	243.00	3690.69	
4/16/2009	239.30	3694.39	3.70
1/27/2010	238.80	3694.89	0.50
2/14/2011	239.30	3694.39	-0.50
2/18/2012	239.60	3694.09	-0.30

**All Historic Measurements**



**Well Name:** DAHL, ART      **Owner:** DAHL ARTHUR R  
**Permit #:** 227507 - -      **Location #:** SB00604729DB      **USGS Site ID:**

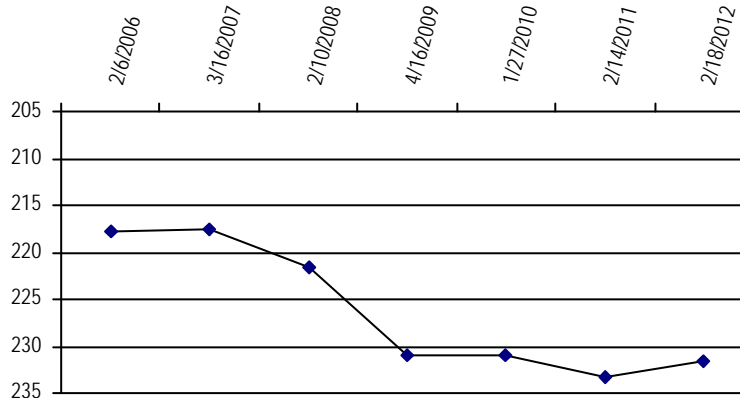
**Division:** 1      **Water District:** 65      **County:** PHILLIPS  
**Location:** Q160 Q40 Q10 Section    Twnshp    Range    PM    Distance from section lines:  
    SE    NW    29        6    N     47    W    S    **From N/S line:** 1600 S    **From E/W line:** 1500 E  
**UTM Coordinates (NAD83):** **Northing (UTM y):** 4481221.0    **Easting (UTM x):** 700799.2    *Spotted from section lines*  
**Latitude/Longitude (decimal degrees):**

**Surface Elevation (ft):** 4033      **Water Level Change**  
**Well depth (ft):** 280      **1 year:** 1.80  
**Aquifer(s):** OGALLALA      **5 year:** -14.00  
    **10 year:**

**Measurements from last 10 years**

Date	Depth to WL (ft)	Elev of WL (ft)	Change (ft)
2/6/2006	217.80	3815.20	
3/16/2007	217.60	3815.40	0.20
2/10/2008	221.60	3811.40	-4.00
4/16/2009	231.00	3802.00	-9.40
1/27/2010	231.00	3802.00	0.00
2/14/2011	233.40	3799.60	-2.40
2/18/2012	231.60	3801.40	1.80

**All Historic Measurements**



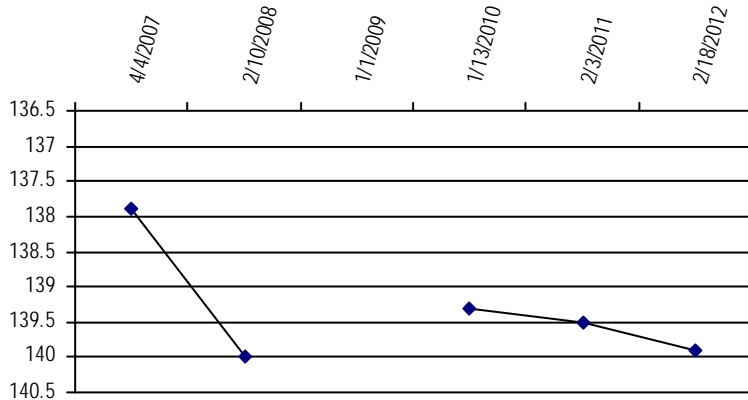
**NORTHERN HIGH PLAINS  
DISTRICT: FRENCHMAN**

**Well Name:** **WISDOM, W** **Owner:** WISDOM WILFORD & SHIRLEY  
**Permit #:** 28612 - F - **Location #:** SB00604809C **USGS Site ID:**  
**Division:** 1 **Water District:** 65 **County:** LOGAN  
**Location:** Q160 Q40 Q10 Section Twnshp Range PM Distance from section lines:  
 SW 9 6 N 48 W S **From N/S line:** 1320 S **From E/W line:** 1320 W  
**UTM Coordinates (NAD83):** **Northing (UTM y):** 4485771.0 **Easting (UTM x):** 691833.4 *Spotted from section lines*  
**Latitude/Longitude (decimal degrees):**  
**Surface Elevation (ft):** 4164 **Water Level Change**  
**Well depth (ft):** 227 **1 year:** -0.40  
**Aquifer(s):** OGALLALA **5 year:** -2.00  
**10 year:**

**Measurements from last 10 years**

Date	Depth to WL (ft)	Elev of WL (ft)	Change (ft)
4/4/2007	137.90	4026.10	
2/10/2008	140.00	4024.00	-2.10
1/1/2009			
1/13/2010	139.30	4024.70	
2/3/2011	139.50	4024.50	-0.20
2/18/2012	139.90	4024.10	-0.40

**All Historic Measurements**

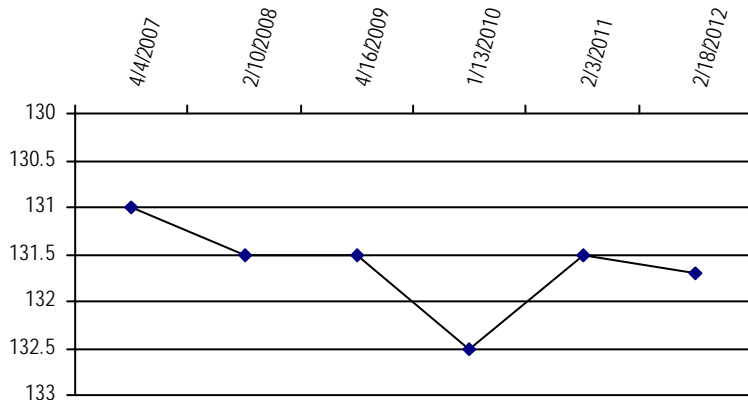


**Well Name:** **ATKIN, DOUG** **Owner:** ATKIN LAND & CATTLE INC  
**Permit #:** 44372 - F - **Location #:** SB00604902A **USGS Site ID:**  
**Division:** 1 **Water District:** 65 **County:** LOGAN  
**Location:** Q160 Q40 Q10 Section Twnshp Range PM Distance from section lines:  
 NE 2 6 N 49 W S **From N/S line:** 300 N **From E/W line:** 3750 W  
**UTM Coordinates (NAD83):** **Northing (UTM y):** 4488324.0 **Easting (UTM x):** 685972.7 *Spotted from section lines*  
**Latitude/Longitude (decimal degrees):**  
**Surface Elevation (ft):** 4251 **Water Level Change**  
**Well depth (ft):** 280 **1 year:** -0.20  
**Aquifer(s):** OGALLALA **5 year:** -0.70  
**10 year:**

**Measurements from last 10 years**

Date	Depth to WL (ft)	Elev of WL (ft)	Change (ft)
4/4/2007	131.00	4120.00	
2/10/2008	131.50	4119.50	-0.50
4/16/2009	131.50	4119.50	0.00
1/13/2010	132.50	4118.50	-1.00
2/3/2011	131.50	4119.50	1.00
2/18/2012	131.70	4119.30	-0.20

**All Historic Measurements**



**NORTHERN HIGH PLAINS  
DISTRICT: FRENCHMAN**

**Well Name:** HARRIS, JAY      **Owner:** SONNENBERG DELBERT J  
**Permit #:** 6366 - F      **Location #:** SB00605014DAC      **USGS Site ID:** 402920102550000

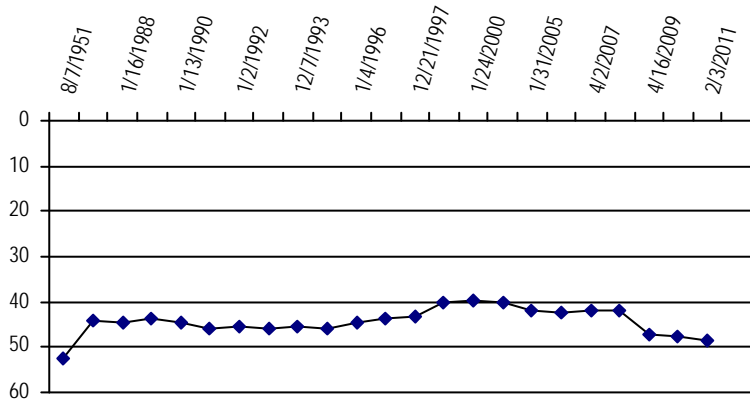
**Division:**      **Water District:**      **County:** LOGAN  
**Location:**      Q160 Q40 Q10 Section      Twnshp      Range      PM      Distance from section lines:  
                          SE NE SW      14      6      N      50      W      S      **From N/S line:**      **From E/W line:**  
**UTM Coordinates (NAD83):**      **Northing (UTM y):**      **Easting (UTM x):**      *User supplied*  
**Latitude/Longitude (decimal degrees):**      40.487766      -102.916040

**Surface Elevation (ft):** 4346.89      **Water Level Change**  
**Well depth (ft):** 80      **1 year:**  
**Aquifer(s):** OGALLALA      **5 year:**  
    **10 year:**

**Measurements from last 10 years**

Date	Depth to WL (ft)	Elev of WL (ft)	Change (ft)
1/31/2005	42.00	4304.89	-2.00
2/3/2006	42.20	4304.69	-0.20
4/2/2007	41.80	4305.09	0.40
2/10/2008	42.00	4304.89	-0.20
4/16/2009	47.40	4299.49	-5.40
1/13/2010	47.50	4299.39	-0.10
2/3/2011	48.60	4298.29	-1.10
2/21/2012			

**All Historic Measurements**



**Well Name:** SCHAAL-SCHMIDT      **Owner:** SCHMIDT JANET R & SCHAAL DOLA B  
**Permit #:** 11621 - R      **Location #:** SB00605025AAC      **USGS Site ID:** 402750102534000

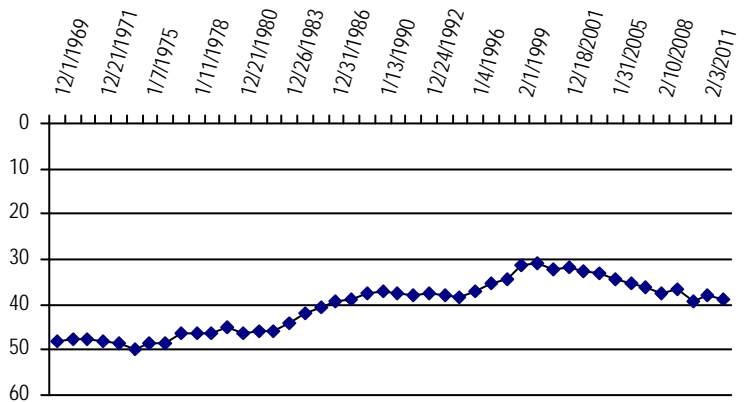
**Division:**      **Water District:**      **County:** LOGAN  
**Location:**      Q160 Q40 Q10 Section      Twnshp      Range      PM      Distance from section lines:  
                          NE NE SW      25      6      N      50      W      S      **From N/S line:**      **From E/W line:**  
**UTM Coordinates (NAD83):**      **Northing (UTM y):**      **Easting (UTM x):**      *User supplied*  
**Latitude/Longitude (decimal degrees):**      40.464710      -102.897706

**Surface Elevation (ft):** 4303.87      **Water Level Change**  
**Well depth (ft):** 80      **1 year:** -1.00  
**Aquifer(s):** OGALLALA      **5 year:** -2.60  
    **10 year:** -7.20

**Measurements from last 10 years**

Date	Depth to WL (ft)	Elev of WL (ft)	Change (ft)
3/16/2003	32.50	4271.37	-0.80
2/20/2004	33.10	4270.77	-0.60
1/31/2005	34.20	4269.67	-1.10
2/3/2006	35.20	4268.67	-1.00
4/2/2007	36.30	4267.57	-1.10
2/10/2008	37.50	4266.37	-1.20
4/16/2009	36.50	4267.37	1.00
1/13/2010	39.10	4264.77	-2.60
2/3/2011	37.90	4265.97	1.20
2/18/2012	38.90	4264.97	-1.00

**All Historic Measurements**



**NORTHERN HIGH PLAINS  
DISTRICT: FRENCHMAN**

**Well Name:** **PAUL, KARL** **Owner:** BOHLENDER JAY & MARY M  
**Permit #:** 2736 - F - **Location #:** SB00704230ABB **USGS Site ID:** 403320102050000

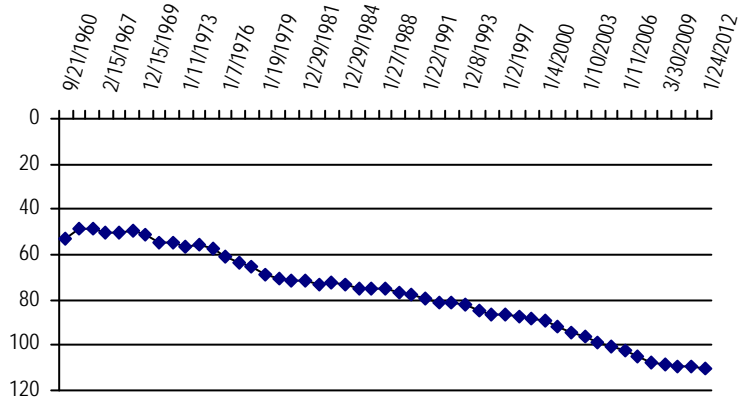
**Division:** **Water District:** **County:** PHILLIPS  
**Location:** Q160 Q40 Q10 Section Twnshp Range PM Distance from section lines:  
 NE NW NW 30 7 N 42 W S **From N/S line:** **From E/W line:**  
**UTM Coordinates (NAD83):** **Northing (UTM y):** **Easting (UTM x):** *User supplied*  
**Latitude/Longitude (decimal degrees):** 40.556384 -102.080463

**Surface Elevation (ft):** 3585.48 **Water Level Change**  
**Well depth (ft):** 285 **1 year:** -0.70  
**Aquifer(s):** OGALLALA **5 year:** -5.10  
**10 year:** -16.00

**Measurements from last 10 years**

Date	Depth to WL (ft)	Elev of WL (ft)	Change (ft)
1/10/2003	96.00	3489.48	-2.00
2/17/2004	98.40	3487.08	-2.40
1/14/2005	101.00	3484.48	-2.60
1/11/2006	102.60	3482.88	-1.60
4/3/2007	104.90	3480.58	-2.30
2/7/2008	108.00	3477.48	-3.10
3/30/2009	108.50	3476.98	-0.50
2/3/2010	109.00	3476.48	-0.50
1/11/2011	109.30	3476.18	-0.30
1/24/2012	110.00	3475.48	-0.70

**All Historic Measurements**



**Well Name:** **KORTE** **Owner:** HAYNES GALE L & CYNTHIA  
**Permit #:** 12761 - F - **Location #:** SB00704232DBA **USGS Site ID:** 403200102034000

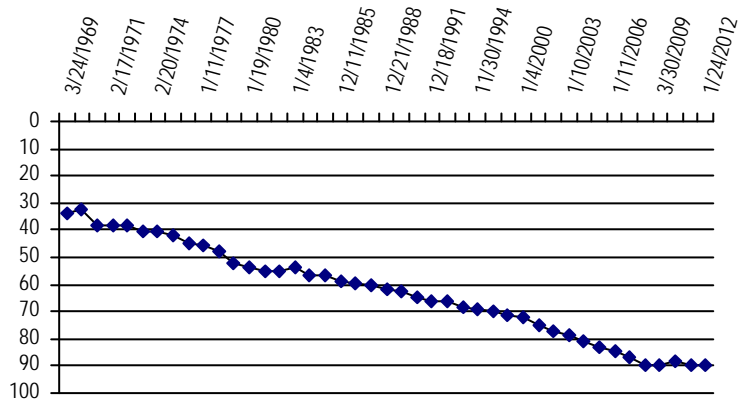
**Division:** **Water District:** **County:** PHILLIPS  
**Location:** Q160 Q40 Q10 Section Twnshp Range PM Distance from section lines:  
 SE NW NE 32 7 N 42 W S **From N/S line:** **From E/W line:**  
**UTM Coordinates (NAD83):** **Northing (UTM y):** **Easting (UTM x):** *User supplied*  
**Latitude/Longitude (decimal degrees):** 40.534717 -102.057407

**Surface Elevation (ft):** 3556.48 **Water Level Change**  
**Well depth (ft):** 261 **1 year:** -0.40  
**Aquifer(s):** OGALLALA **5 year:** -2.90  
**10 year:** -13.10

**Measurements from last 10 years**

Date	Depth to WL (ft)	Elev of WL (ft)	Change (ft)
1/10/2003	78.50	3477.98	-1.60
2/17/2004	81.10	3475.38	-2.60
1/14/2005	83.30	3473.18	-2.20
1/11/2006	84.90	3471.58	-1.60
4/3/2007	87.10	3469.38	-2.20
2/7/2008	89.50	3466.98	-2.40
3/30/2009	90.00	3466.48	-0.50
2/3/2010	88.30	3468.18	1.70
1/11/2011	89.60	3466.88	-1.30
1/24/2012	90.00	3466.48	-0.40

**All Historic Measurements**



**NORTHERN HIGH PLAINS  
DISTRICT: FRENCHMAN**

**Well Name:** **KORTE, R.** **Owner:** KORTE RAYMOND  
**Permit #:** 11512 - F - **Location #:** SB00704301ABB **USGS Site ID:** 403640102061000

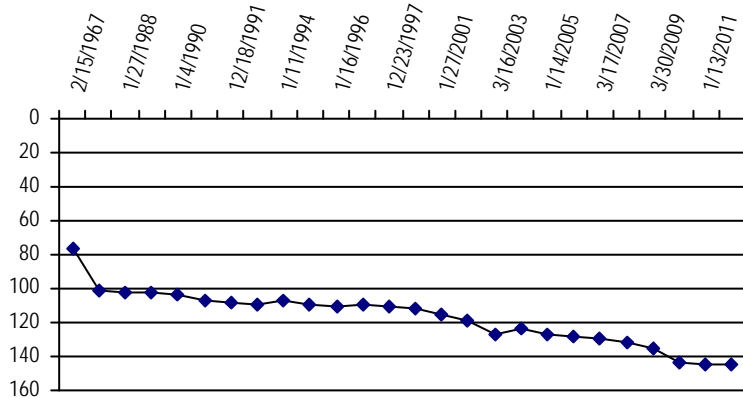
**Division:** **Water District:** **County:** PHILLIPS  
**Location:** Q160 Q40 Q10 Section Twnshp Range PM Distance from section lines:  
 NE NW NW 1 7 N 43 W S **From N/S line:** **From E/W line:**  
**UTM Coordinates (NAD83):** **Northing (UTM y):** **Easting (UTM x):** *User supplied*  
**Latitude/Longitude (decimal degrees):** 40.613884 -102.100185

**Surface Elevation (ft):** 3611.48 **Water Level Change**  
**Well depth (ft):** 241 **1 year:** -0.30  
**Aquifer(s):** OGALLALA **5 year:** -16.00  
**10 year:** -26.70

**Measurements from last 10 years**

Date	Depth to WL (ft)	Elev of WL (ft)	Change (ft)
3/16/2003	126.50	3484.98	-8.20
1/30/2004	123.40	3488.08	3.10
1/14/2005	127.50	3483.98	-4.10
1/20/2006	128.60	3482.88	-1.10
3/17/2007	129.00	3482.48	-0.40
2/7/2008	131.50	3479.98	-2.50
3/30/2009	135.00	3476.48	-3.50
2/3/2010	143.40	3468.08	-8.40
1/13/2011	144.70	3466.78	-1.30
1/24/2012	145.00	3466.48	-0.30

**All Historic Measurements**



**Well Name:** **GREENLEE** **Owner:** KAISER ROY  
**Permit #:** 11780 - FP - **Location #:** SB00704307DBB **USGS Site ID:** 403540102115000

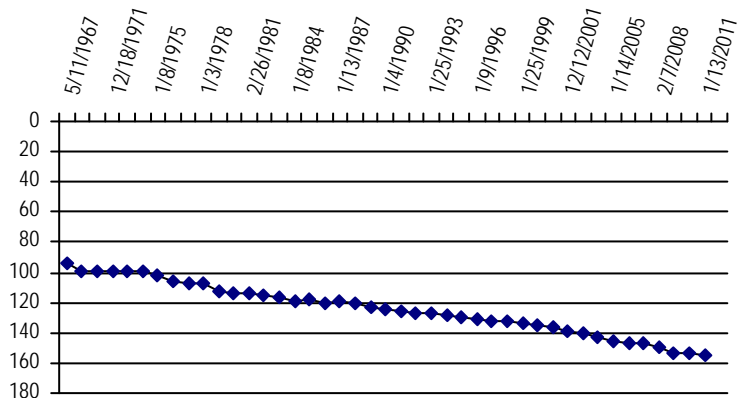
**Division:** **Water District:** **County:** PHILLIPS  
**Location:** Q160 Q40 Q10 Section Twnshp Range PM Distance from section lines:  
 SE NW NW 7 7 N 43 W S **From N/S line:** **From E/W line:**  
**UTM Coordinates (NAD83):** **Northing (UTM y):** **Easting (UTM x):** *User supplied*  
**Latitude/Longitude (decimal degrees):** 40.592772 -102.196298

**Surface Elevation (ft):** 3679.5 **Water Level Change**  
**Well depth (ft):** 266 **1 year:**  
**Aquifer(s):** OGALLALA **5 year:**  
**10 year:**

**Measurements from last 10 years**

Date	Depth to WL (ft)	Elev of WL (ft)	Change (ft)
1/10/2003	140.80	3538.70	-2.20
2/17/2004	143.00	3536.50	-2.20
1/14/2005	146.10	3533.40	-3.10
1/20/2006	146.90	3532.60	-0.80
3/17/2007	146.90	3532.60	0.00
2/7/2008	149.70	3529.80	-2.80
3/30/2009	154.10	3525.40	-4.40
1/26/2010	153.70	3525.80	0.40
1/13/2011	154.70	3524.80	-1.00
2/21/2012			

**All Historic Measurements**



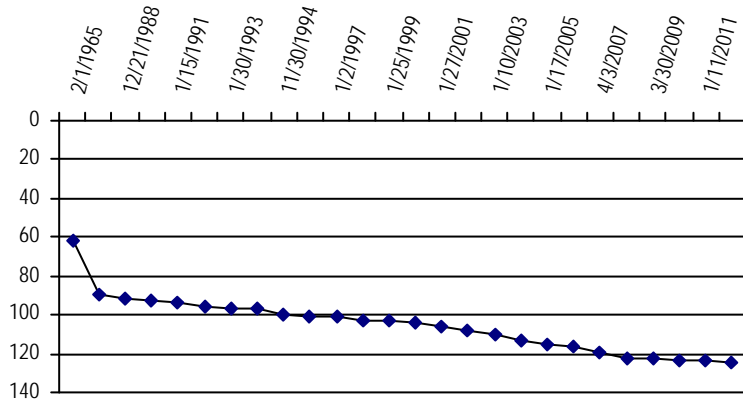
**NORTHERN HIGH PLAINS  
DISTRICT: FRENCHMAN**

**Well Name:** **HAMM, FAITH** **Owner:** BENNETT CLIFFORD & MARY  
**Permit #:** 6729 - F - **Location #:** SB00704314CBB **USGS Site ID:** 403440102074000  
**Division:** **Water District:** **County:** PHILLIPS  
**Location:** Q160 Q40 Q10 Section Twnshp Range PM Distance from section lines:  
 SW NW NW 14 7 N 43 W S **From N/S line:** **From E/W line:**  
**UTM Coordinates (NAD83):** **Northing (UTM y):** **Easting (UTM x):** *User supplied*  
**Latitude/Longitude (decimal degrees):** 40.577772 -102.128241  
**Surface Elevation (ft):** 3619.49 **Water Level Change**  
**Well depth (ft):** 264 **1 year:** -0.70  
**Aquifer(s):** OGALLALA **5 year:** -5.00  
**10 year:** -16.10

**Measurements from last 10 years**

Date	Depth to WL (ft)	Elev of WL (ft)	Change (ft)
1/10/2003	110.00	3509.49	-1.40
2/14/2004	112.80	3506.69	-2.80
1/17/2005	114.80	3504.69	-2.00
1/20/2006	116.80	3502.69	-2.00
4/3/2007	119.70	3499.79	-2.90
2/1/2008	122.00	3497.49	-2.30
3/30/2009	122.50	3496.99	-0.50
1/26/2010	123.20	3496.29	-0.70
1/11/2011	124.00	3495.49	-0.80
1/24/2012	124.70	3494.79	-0.70

**All Historic Measurements**

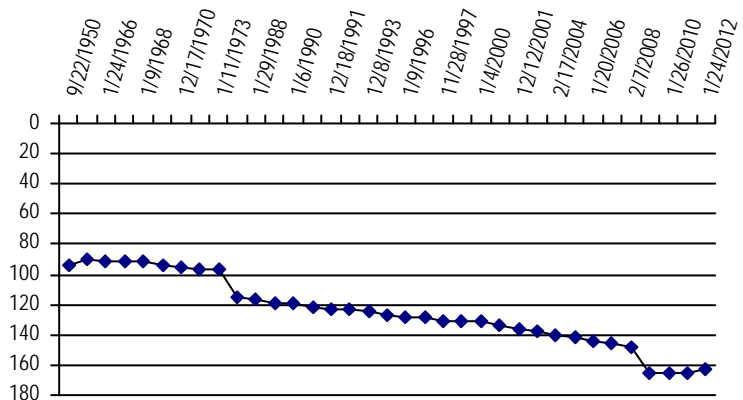


**Well Name:** **KRUEGER, TED** **Owner:** KRUGER THEODORE R  
**Permit #:** 18220 - RFP - R **Location #:** SB00704318ABB **USGS Site ID:** 403510102114000  
**Division:** **Water District:** **County:** PHILLIPS  
**Location:** Q160 Q40 Q10 Section Twnshp Range PM Distance from section lines:  
 NE NW NW 18 7 N 43 W S **From N/S line:** **From E/W line:**  
**UTM Coordinates (NAD83):** **Northing (UTM y):** **Easting (UTM x):** *User supplied*  
**Latitude/Longitude (decimal degrees):** 40.585272 -102.195742  
**Surface Elevation (ft):** 3676.01 **Water Level Change**  
**Well depth (ft):** 230 **1 year:** 3.40  
**Aquifer(s):** OGALLALA **5 year:** -16.70  
**10 year:** -25.80

**Measurements from last 10 years**

Date	Depth to WL (ft)	Elev of WL (ft)	Change (ft)
1/10/2003	138.00	3538.01	-1.20
2/17/2004	140.20	3535.81	-2.20
1/15/2005	142.20	3533.81	-2.00
1/20/2006	144.00	3532.01	-1.80
3/17/2007	145.90	3530.11	-1.90
2/7/2008	148.50	3527.51	-2.60
3/30/2009	164.90	3511.11	-16.40
1/26/2010	165.30	3510.71	-0.40
1/13/2011	166.00	3510.01	-0.70
1/24/2012	162.60	3513.41	3.40

**All Historic Measurements**



**NORTHERN HIGH PLAINS  
DISTRICT: FRENCHMAN**

**Well Name:** **KLUTE, K.** **Owner:** SHAFER DALLAS  
**Permit #:** 10785 - FP - **Location #:** SB00704320AAC **USGS Site ID:** 403400102102000

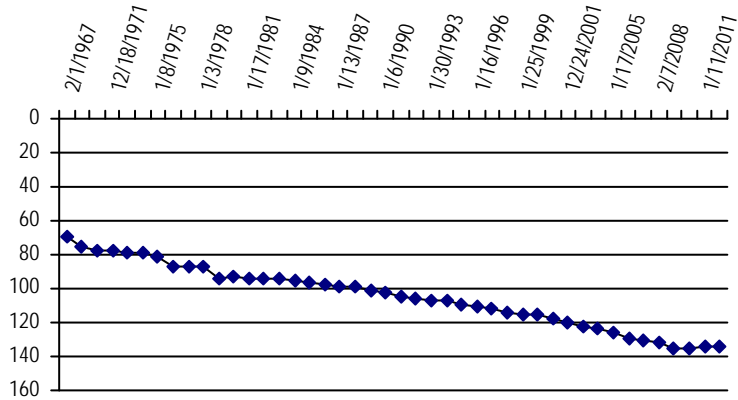
**Division:** **Water District:** **County:** PHILLIPS  
**Location:** Q160 Q40 Q10 Section Twnshp Range PM Distance from section lines:  
 NE NE SW 20 7 N 43 W S **From N/S line:** **From E/W line:**  
**UTM Coordinates (NAD83):** **Northing (UTM y):** **Easting (UTM x):** *User supplied*  
**Latitude/Longitude (decimal degrees):** 40.567216 -102.172409

**Surface Elevation (ft):** 3651.51 **Water Level Change**  
**Well depth (ft):** 274 **1 year:** 0.40  
**Aquifer(s):** OGALLALA **5 year:** -3.10  
**10 year:** -13.90

**Measurements from last 10 years**

Date	Depth to WL (ft)	Elev of WL (ft)	Change (ft)
1/10/2003	122.20	3529.31	-1.90
2/13/2004	124.10	3527.41	-1.90
1/17/2005	126.40	3525.11	-2.30
1/24/2006	129.00	3522.51	-2.60
4/3/2007	131.10	3520.41	-2.10
2/7/2008	132.30	3519.21	-1.20
3/30/2009	135.10	3516.41	-2.80
1/26/2010	134.80	3516.71	0.30
1/11/2011	134.60	3516.91	0.20
2/28/2012	134.20	3517.31	0.40

**All Historic Measurements**



**Well Name:** **SWANSON, MARVIN** **Owner:** SWANSON MARVIN D  
**Permit #:** 11163 - R - **Location #:** SB00704327BBB **USGS Site ID:** 403312102074201

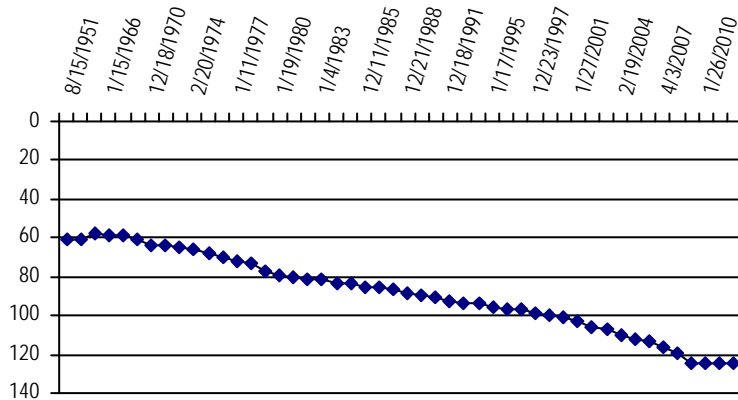
**Division:** **Water District:** **County:** PHILLIPS  
**Location:** Q160 Q40 Q10 Section Twnshp Range PM Distance from section lines:  
 NW NW NW 27 7 N 43 W S **From N/S line:** **From E/W line:**  
**UTM Coordinates (NAD83):** **Northing (UTM y):** **Easting (UTM x):** *User supplied*  
**Latitude/Longitude (decimal degrees):** 40.556105 -102.147408

**Surface Elevation (ft):** 3634.5 **Water Level Change**  
**Well depth (ft):** 215 **1 year:** 0.20  
**Aquifer(s):** OGALLALA **5 year:** -8.20  
**10 year:** -18.30

**Measurements from last 10 years**

Date	Depth to WL (ft)	Elev of WL (ft)	Change (ft)
1/10/2003	107.10	3527.40	-1.30
2/19/2004	109.70	3524.80	-2.60
1/17/2005	111.80	3522.70	-2.10
1/24/2006	113.70	3520.80	-1.90
4/3/2007	115.90	3518.60	-2.20
2/7/2008	119.60	3514.90	-3.70
4/16/2009	124.40	3510.10	-4.80
1/26/2010	124.10	3510.40	0.30
1/11/2011	124.30	3510.20	-0.20
2/28/2012	124.10	3510.40	0.20

**All Historic Measurements**



**NORTHERN HIGH PLAINS  
DISTRICT: FRENCHMAN**

**Well Name:** **BAHLER, ROBERT** **Owner:** KRAMER LAND COMPANY LLLP  
**Permit #:** 11974 - F - **Location #:** SB00704332CCA **USGS Site ID:** 403150102104000

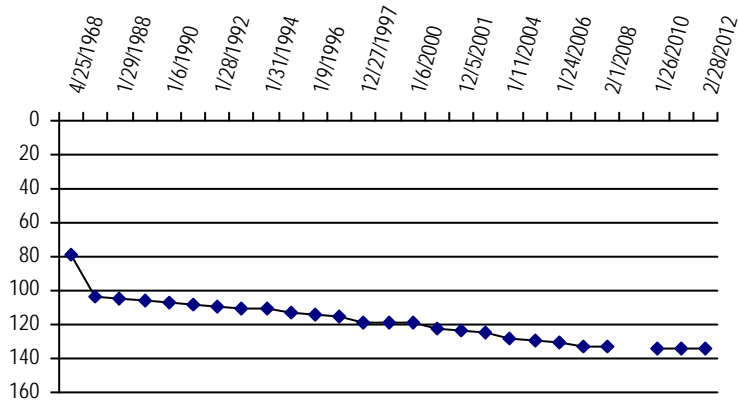
**Division:** **Water District:** **County:** PHILLIPS  
**Location:** Q160 Q40 Q10 Section Twntshp Range PM Distance from section lines:  
 SW SW NE 32 7 N 43 W S **From N/S line:** **From E/W line:**  
**UTM Coordinates (NAD83):** **Northing (UTM y):** **Easting (UTM x):** *User supplied*  
**Latitude/Longitude (decimal degrees):** 40.530549 -102.182965

**Surface Elevation (ft):** 3662.53 **Water Level Change**  
**Well depth (ft):** 323 **1 year:** -0.30  
**Aquifer(s):** OGALLALA **5 year:** -1.30  
**10 year:** -10.50

**Measurements from last 10 years**

Date	Depth to WL (ft)	Elev of WL (ft)	Change (ft)
1/10/2003	125.20	3537.33	-1.10
1/11/2004	127.80	3534.73	-2.60
1/17/2005	129.20	3533.33	-1.40
1/24/2006	131.00	3531.53	-1.80
4/3/2007	133.30	3529.23	-2.30
2/1/2008	133.30	3529.23	0.00
1/1/2009			
1/26/2010	134.10	3528.43	
1/11/2011	134.30	3528.23	-0.20
2/28/2012	134.60	3527.93	-0.30

**All Historic Measurements**



**Well Name:** **COLGLAZIER, H.** **Owner:** COLGLAZIER VIOLA L & HAROLD C  
**Permit #:** 10878 - F - **Location #:** SB00704332DCA **USGS Site ID:** 403150102102000

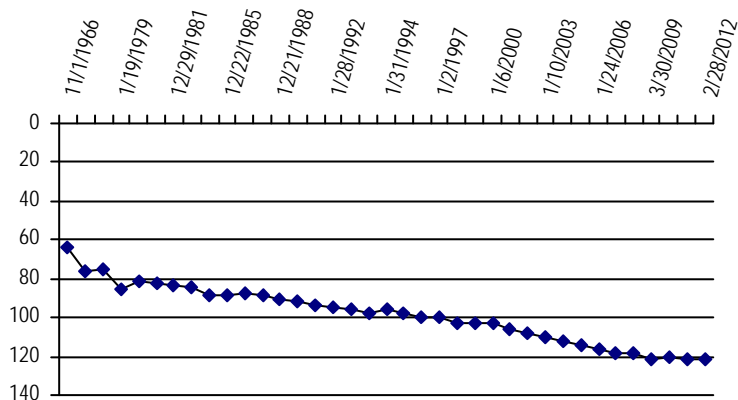
**Division:** **Water District:** **County:** PHILLIPS  
**Location:** Q160 Q40 Q10 Section Twntshp Range PM Distance from section lines:  
 SE SW NE 32 7 N 43 W S **From N/S line:** **From E/W line:**  
**UTM Coordinates (NAD83):** **Northing (UTM y):** **Easting (UTM x):** *User supplied*  
**Latitude/Longitude (decimal degrees):** 40.530549 -102.174076

**Surface Elevation (ft):** 3650.53 **Water Level Change**  
**Well depth (ft):** 266 **1 year:** 0.00  
**Aquifer(s):** OGALLALA **5 year:** -3.40  
**10 year:** -13.90

**Measurements from last 10 years**

Date	Depth to WL (ft)	Elev of WL (ft)	Change (ft)
1/10/2003	109.80	3540.73	-1.80
2/17/2004	111.80	3538.73	-2.00
1/17/2005	113.90	3536.63	-2.10
1/24/2006	115.90	3534.63	-2.00
4/3/2007	118.50	3532.03	-2.60
2/7/2008	118.10	3532.43	0.40
3/30/2009	121.10	3529.43	-3.00
1/26/2010	120.90	3529.63	0.20
1/11/2011	121.90	3528.63	-1.00
2/28/2012	121.90	3528.63	0.00

**All Historic Measurements**





**NORTHERN HIGH PLAINS  
DISTRICT: FRENCHMAN**

**Well Name:** GERHARDT, MAXINE **Owner:** KRAMER LAND COMPANY LLLP  
**Permit #:** 16200 - F - **Location #:** SB00704335ABB **USGS Site ID:** 403230102070901

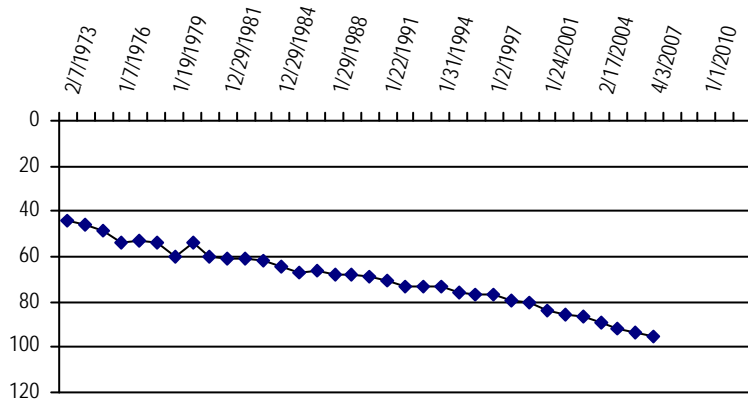
**Division:** **Water District:** **County:** PHILLIPS  
**Location:** Q160 Q40 Q10 Section Twntshp Range PM Distance from section lines:  
 NE NW NW 35 7 N 43 W S **From N/S line:** **From E/W line:**  
**UTM Coordinates (NAD83):** **Northing (UTM y):** **Easting (UTM x):** *User supplied*  
**Latitude/Longitude (decimal degrees):** 40.541661 -102.119630

**Surface Elevation (ft):** 3602.5 **Water Level Change**  
**Well depth (ft):** 300 **1 year:**  
**Aquifer(s):** OGALLALA **5 year:**  
**10 year:**

**Measurements from last 10 years**

Date	Depth to WL (ft)	Elev of WL (ft)	Change (ft)
1/10/2003	86.60	3515.90	-1.30
2/17/2004	89.00	3513.50	-2.40
1/17/2005	91.60	3510.90	-2.60
1/24/2006	93.60	3508.90	-2.00
4/3/2007	95.60	3506.90	-2.00
2/8/2008			
1/1/2009			
1/1/2010			
1/1/2011			
2/21/2012			

**All Historic Measurements**



**Well Name:** KRAMER **Owner:** KRAMER FEEDLOT A COLO PARTNERSHIP  
**Permit #:** 603 - RFP - R **Location #:** SB00704335B **USGS Site ID:**

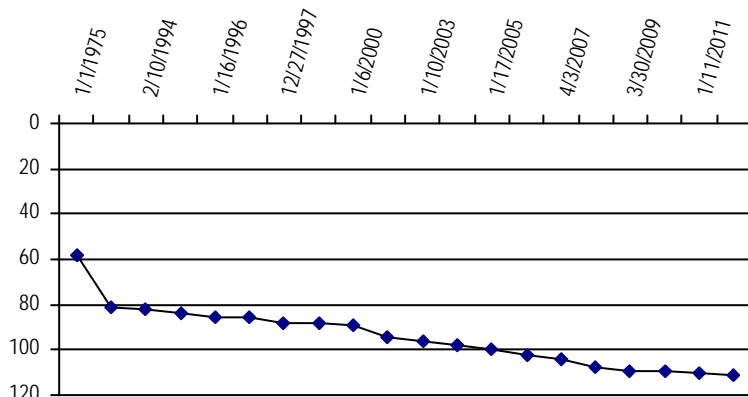
**Division:** 1 **Water District:** 65 **County:** PHILLIPS  
**Location:** Q160 Q40 Q10 Section Twntshp Range PM Distance from section lines:  
 NW 35 7 N 43 W S **From N/S line:** **From E/W line:**  
**UTM Coordinates (NAD83):** **Northing (UTM y):** 4491467.5 **Easting (UTM x):** 743537.6 *Spotted from quarters*  
**Latitude/Longitude (decimal degrees):** 40.538188 -102.124411

**Surface Elevation (ft):** 3614 **Water Level Change**  
**Well depth (ft):** 285 **1 year:** -0.80  
**Aquifer(s):** OGALLALA **5 year:** -6.60  
**10 year:** -16.80

**Measurements from last 10 years**

Date	Depth to WL (ft)	Elev of WL (ft)	Change (ft)
1/10/2003	96.00	3518.00	-2.00
2/17/2004	98.00	3516.00	-2.00
1/17/2005	100.10	3513.90	-2.10
1/24/2006	102.10	3511.90	-2.00
4/3/2007	104.20	3509.80	-2.10
2/7/2008	107.50	3506.50	-3.30
3/30/2009	109.00	3505.00	-1.50
1/26/2010	109.20	3504.80	-0.20
1/11/2011	110.00	3504.00	-0.80
2/28/2012	110.80	3503.20	-0.80

**All Historic Measurements**



**NORTHERN HIGH PLAINS  
DISTRICT: FRENCHMAN**

**Well Name:** HEERMANN, KENNETH **Owner:** HEERMANN KENNETH L & ALOIS C  
**Permit #:** 9582 - F - **Location #:** SB00704411AAC **USGS Site ID:** 403550102134000

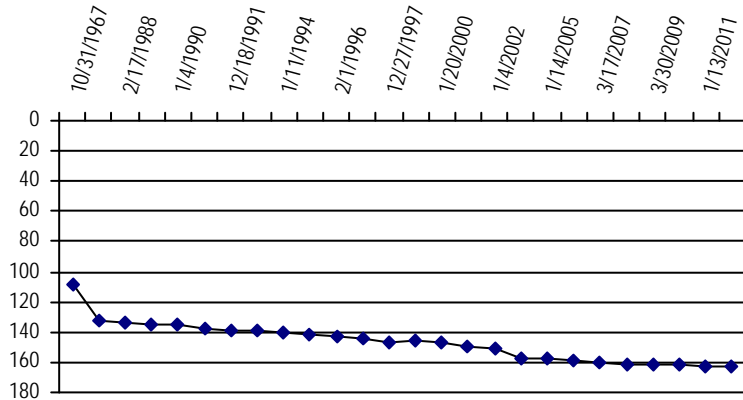
**Division:** **Water District:** **County:** PHILLIPS  
**Location:** Q160 Q40 Q10 Section Twnshp Range PM Distance from section lines:  
 NE NE SW 11 7 N 44 W S **From N/S line:** **From E/W line:**  
**UTM Coordinates (NAD83):** **Northing (UTM y):** **Easting (UTM x):** *User supplied*  
**Latitude/Longitude (decimal degrees):** 40.597216 -102.228243

**Surface Elevation (ft):** 3704.51 **Water Level Change**  
**Well depth (ft):** 282 **1 year:** -0.50  
**Aquifer(s):** OGALLALA **5 year:** -2.60  
**10 year:** -12.30

**Measurements from last 10 years**

Date	Depth to WL (ft)	Elev of WL (ft)	Change (ft)
12/16/2003	158.00	3546.51	-7.60
1/14/2005	157.30	3547.21	0.70
1/20/2006	159.00	3545.51	-1.70
3/17/2007	160.10	3544.41	-1.10
2/7/2008	161.60	3542.91	-1.50
3/30/2009	161.10	3543.41	0.50
2/3/2010	161.80	3542.71	-0.70
1/13/2011	162.20	3542.31	-0.40
2/27/2012	162.70	3541.81	-0.50

**All Historic Measurements**



**Well Name:** HEERMANN, KENNETH **Owner:** HEERMANN ELDON  
**Permit #:** 9583 - FP - **Location #:** SB00704411BBD **USGS Site ID:** 403550102142001

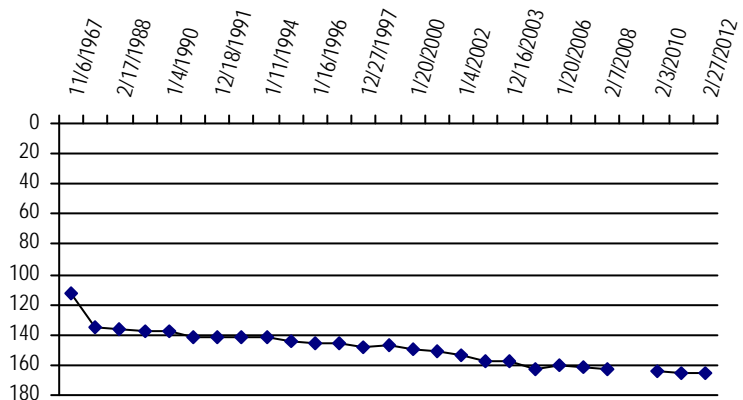
**Division:** **Water District:** **County:** PHILLIPS  
**Location:** Q160 Q40 Q10 Section Twnshp Range PM Distance from section lines:  
 NW NW SE 11 7 N 44 W S **From N/S line:** **From E/W line:**  
**UTM Coordinates (NAD83):** **Northing (UTM y):** **Easting (UTM x):** *User supplied*  
**Latitude/Longitude (decimal degrees):** 40.597216 -102.239354

**Surface Elevation (ft):** 3713.51 **Water Level Change**  
**Well depth (ft):** 273 **1 year:** -0.50  
**Aquifer(s):** OGALLALA **5 year:** -4.00  
**10 year:** -12.30

**Measurements from last 10 years**

Date	Depth to WL (ft)	Elev of WL (ft)	Change (ft)
2/13/2003	157.30	3556.21	-4.20
12/16/2003	157.80	3555.71	-0.50
1/14/2005	163.10	3550.41	-5.30
1/20/2006	160.40	3553.11	2.70
3/17/2007	161.40	3552.11	-1.00
2/7/2008	162.40	3551.11	-1.00
1/1/2009			
2/3/2010	164.40	3549.11	
1/13/2011	164.90	3548.61	-0.50
2/27/2012	165.40	3548.11	-0.50

**All Historic Measurements**



**NORTHERN HIGH PLAINS  
DISTRICT: FRENCHMAN**

**Well Name:** **ORTNER, J. W.** **Owner:** ORTNER JOSEPH W  
**Permit #:** 12531 - FP - **Location #:** SB00704412CCD **USGS Site ID:** 403520102130000

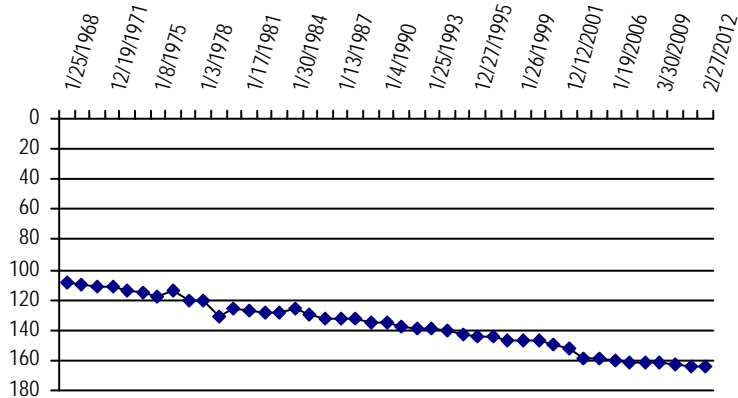
**Division:** **Water District:** **County:** PHILLIPS  
**Location:** Q160 Q40 Q10 Section Twnshp Range PM Distance from section lines:  
 SW SW SE 12 7 N 44 W S **From N/S line:** **From E/W line:**  
**UTM Coordinates (NAD83):** **Northing (UTM y):** **Easting (UTM x):** *User supplied*  
**Latitude/Longitude (decimal degrees):** 40.585549 -102.220743

**Surface Elevation (ft):** 3698.51 **Water Level Change**  
**Well depth (ft):** 286 **1 year:** -0.40  
**Aquifer(s):** OGALLALA **5 year:** -3.70  
**10 year:** -12.70

**Measurements from last 10 years**

Date	Depth to WL (ft)	Elev of WL (ft)	Change (ft)
1/26/2004	158.80	3539.71	-6.90
1/14/2005	158.60	3539.91	0.20
1/19/2006	159.60	3538.91	-1.00
3/17/2007	160.90	3537.61	-1.30
2/7/2008	161.70	3536.81	-0.80
3/30/2009	162.00	3536.51	-0.30
2/3/2010	162.60	3535.91	-0.60
1/13/2011	164.20	3534.31	-1.60
2/27/2012	164.60	3533.91	-0.40

**All Historic Measurements**



**Well Name:** **EINSPAHR, E.** **Owner:** EINSPAHR ELNORA  
**Permit #:** 4619 - F - **Location #:** SB00704415DCC **USGS Site ID:** 403430102145000

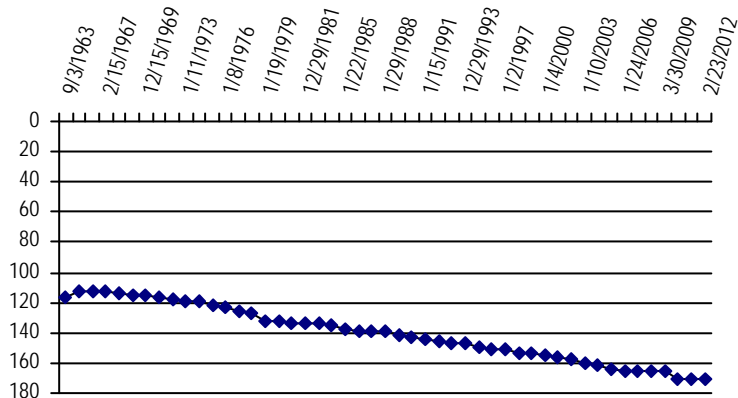
**Division:** **Water District:** **County:** PHILLIPS  
**Location:** Q160 Q40 Q10 Section Twnshp Range PM Distance from section lines:  
 SE SW SW 15 7 N 44 W S **From N/S line:** **From E/W line:**  
**UTM Coordinates (NAD83):** **Northing (UTM y):** **Easting (UTM x):** *User supplied*  
**Latitude/Longitude (decimal degrees):** 40.571382 -102.252688

**Surface Elevation (ft):** 3724.54 **Water Level Change**  
**Well depth (ft):** 237 **1 year:** 0.40  
**Aquifer(s):** OGALLALA **5 year:** -4.80  
**10 year:** -12.80

**Measurements from last 10 years**

Date	Depth to WL (ft)	Elev of WL (ft)	Change (ft)
1/10/2003	160.00	3564.54	-1.90
1/26/2004	162.10	3562.44	-2.10
1/17/2005	163.60	3560.94	-1.50
1/24/2006	165.50	3559.04	-1.90
4/3/2007	166.10	3558.44	-0.60
2/7/2008	166.00	3558.54	0.10
3/30/2009	165.50	3559.04	0.50
2/3/2010	171.00	3553.54	-5.50
1/13/2011	171.30	3553.24	-0.30
2/23/2012	170.90	3553.64	0.40

**All Historic Measurements**



**NORTHERN HIGH PLAINS  
DISTRICT: FRENCHMAN**

**Well Name:** O'NEAL **Owner:** ROBER LA VERNE C  
**Permit #:** 12708 - F - **Location #:** SB00704417CCA **USGS Site ID:** 403430102175000

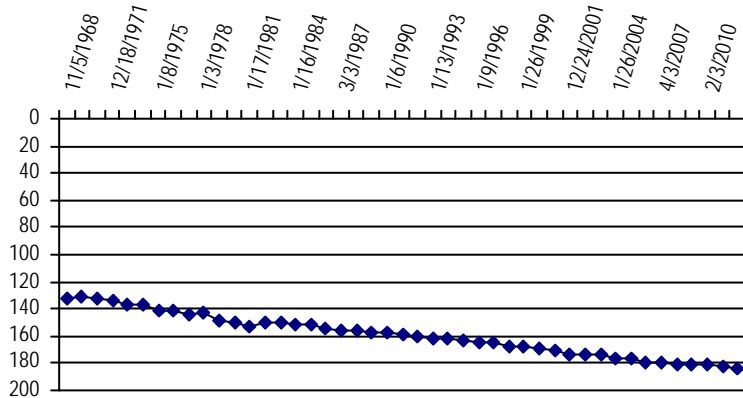
**Division:** **Water District:** **County:** PHILLIPS  
**Location:** Q160 Q40 Q10 Section Twnshp Range PM Distance from section lines:  
 SW SW NE 17 7 N 44 W S **From N/S line:** **From E/W line:**  
**UTM Coordinates (NAD83):** **Northing (UTM y):** **Easting (UTM x):** *User supplied*  
**Latitude/Longitude (decimal degrees):** 40.572770 -102.297410

**Surface Elevation (ft):** 3744.56 **Water Level Change**  
**Well depth (ft):** 285 **1 year:** -0.60  
**Aquifer(s):** OGALLALA **5 year:** -3.10  
**10 year:** -10.10

**Measurements from last 10 years**

Date	Depth to WL (ft)	Elev of WL (ft)	Change (ft)
1/10/2003	173.50	3571.06	-0.50
3/26/2003	173.50	3571.06	0.00
1/26/2004	176.10	3568.46	-2.60
1/18/2005	177.20	3567.36	-1.10
1/25/2006	179.40	3565.16	-2.20
4/3/2007	180.00	3564.56	-0.60
2/7/2008	180.50	3564.06	-0.50
4/18/2009	181.00	3563.56	-0.50
2/3/2010	180.50	3564.06	0.50
1/13/2011	182.50	3562.06	-2.00
2/27/2012	183.10	3561.46	-0.60

**All Historic Measurements**



**Well Name:** KROGEMEIER, VINCENT **Owner:**  
**Permit #:** - - **Location #:** SB00704420C **USGS Site ID:**

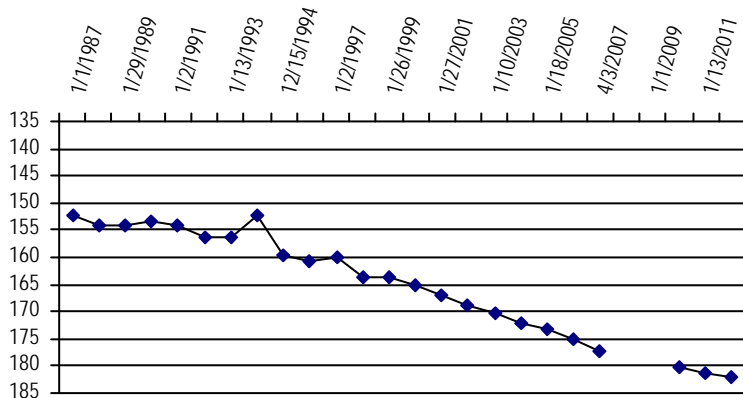
**Division:** 1 **Water District:** 65 **County:** PHILLIPS  
**Location:** Q160 Q40 Q10 Section Twnshp Range PM Distance from section lines:  
 SW 20 7 N 44 W S **From N/S line:** **From E/W line:**  
**UTM Coordinates (NAD83):** **Northing (UTM y):** 4493424.0 **Easting (UTM x):** 728831.5 *Spotted from quarters*  
**Latitude/Longitude (decimal degrees):** 40.559982 -102.297157

**Surface Elevation (ft):** **Water Level Change**  
**Well depth (ft):** **1 year:** -0.60  
**Aquifer(s):** **5 year:** -4.80  
**10 year:** -13.10

**Measurements from last 10 years**

Date	Depth to WL (ft)	Elev of WL (ft)	Change (ft)
1/10/2003	170.30		-1.30
1/26/2004	172.10		-1.80
1/18/2005	173.10		-1.00
1/25/2006	175.20		-2.10
4/3/2007	177.30		-2.10
2/8/2008			
1/1/2009			
2/3/2010	180.40		
1/13/2011	181.50		-1.10
2/27/2012	182.10		-0.60

**All Historic Measurements**



**NORTHERN HIGH PLAINS  
DISTRICT: FRENCHMAN**

**Well Name:** **EINSPAHR, MIKE** **Owner:** EINSPAHR RICHARD E  
**Permit #:** 12578 - FP - **Location #:** SB00704424BCA **USGS Site ID:** 403410102131000

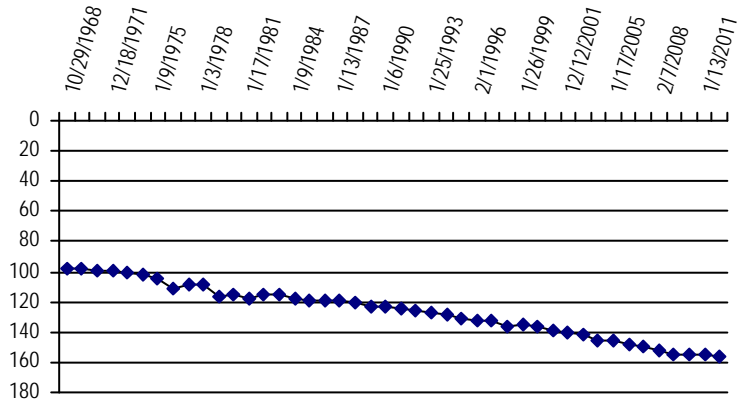
**Division:** **Water District:** **County:** PHILLIPS  
**Location:** Q160 Q40 Q10 Section Twnshp Range PM Distance from section lines:  
 NW SW NE 24 7 N 44 W S **From N/S line:** **From E/W line:**  
**UTM Coordinates (NAD83):** **Northing (UTM y):** **Easting (UTM x):** *User supplied*  
**Latitude/Longitude (decimal degrees):** 40.567215 -102.220743

**Surface Elevation (ft):** 3691.53 **Water Level Change**  
**Well depth (ft):** 270 **1 year:** -0.80  
**Aquifer(s):** OGALLALA **5 year:** -5.90  
**10 year:** -15.20

**Measurements from last 10 years**

Date	Depth to WL (ft)	Elev of WL (ft)	Change (ft)
1/10/2003	141.80	3549.73	-1.20
1/26/2004	145.60	3545.93	-3.80
1/17/2005	146.00	3545.53	-0.40
1/24/2006	147.70	3543.83	-1.70
4/3/2007	149.90	3541.63	-2.20
2/7/2008	152.20	3539.33	-2.30
3/30/2009	154.50	3537.03	-2.30
2/3/2010	154.50	3537.03	0.00
1/13/2011	155.00	3536.53	-0.50
2/27/2012	155.80	3535.73	-0.80

**All Historic Measurements**



**Well Name:** **OWENS, R & B** **Owner:** OWENS GERALD R  
**Permit #:** 5216 - F - **Location #:** SB00704528ACD **USGS Site ID:** 403310102224000

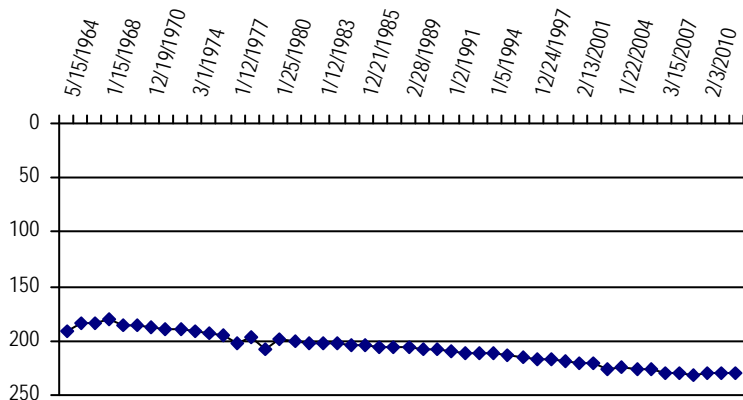
**Division:** **Water District:** **County:** PHILLIPS  
**Location:** Q160 Q40 Q10 Section Twnshp Range PM Distance from section lines:  
 NE SW SE 28 7 N 45 W S **From N/S line:** **From E/W line:**  
**UTM Coordinates (NAD83):** **Northing (UTM y):** **Easting (UTM x):** *User supplied*  
**Latitude/Longitude (decimal degrees):** 40.549991 -102.383800

**Surface Elevation (ft):** 3819.59 **Water Level Change**  
**Well depth (ft):** 260 **1 year:** -0.40  
**Aquifer(s):** OGALLALA **5 year:** -0.20  
**10 year:** -8.20

**Measurements from last 10 years**

Date	Depth to WL (ft)	Elev of WL (ft)	Change (ft)
3/16/2003	226.40	3593.19	-5.00
1/22/2004	224.10	3595.49	2.30
1/19/2005	225.40	3594.19	-1.30
1/18/2006	226.00	3593.59	-0.60
3/15/2007	229.40	3590.19	-3.40
2/8/2008	230.00	3589.59	-0.60
4/16/2009	230.90	3588.69	-0.90
2/3/2010	229.10	3590.49	1.80
2/14/2011	229.20	3590.39	-0.10
2/21/2012	229.60	3589.99	-0.40

**All Historic Measurements**



**NORTHERN HIGH PLAINS  
DISTRICT: FRENCHMAN**

**Well Name:** PREMIER PARTNERS **Owner:** PREMIERE PARTNERS II LMTD PRTNRSH  
**Permit #:** 5311 - F - **Location #:** SB00704535CBD **USGS Site ID:** 403200102211000

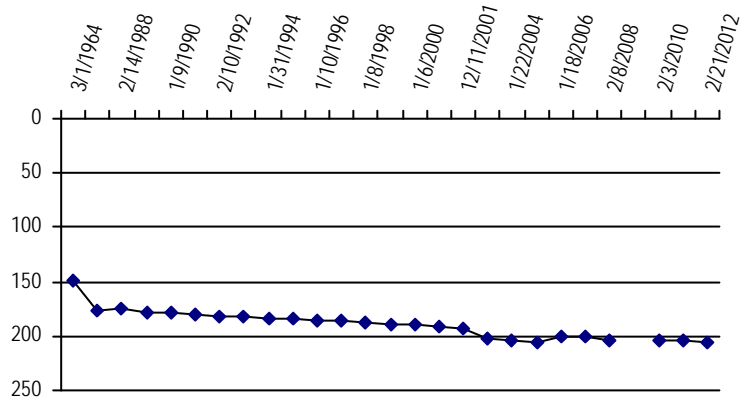
**Division:** **Water District:** **County:** PHILLIPS  
**Location:** Q160 Q40 Q10 Section Twnshp Range PM Distance from section lines:  
 SW NW SE 35 7 N 45 W S **From N/S line:** **From E/W line:**  
**UTM Coordinates (NAD83):** **Northing (UTM y):** **Easting (UTM x):** *User supplied*  
**Latitude/Longitude (decimal degrees):** 40.531102 -102.354912

**Surface Elevation (ft):** 3795.59 **Water Level Change**  
**Well depth (ft):** 283 **1 year:** -2.20  
**Aquifer(s):** OGALLALA **5 year:** -5.00  
**10 year:** -13.20

**Measurements from last 10 years**

Date	Depth to WL (ft)	Elev of WL (ft)	Change (ft)
3/16/2003	202.40	3593.19	-9.40
1/22/2004	204.00	3591.59	-1.60
1/19/2005	205.60	3589.99	-1.60
1/18/2006	200.90	3594.69	4.70
3/15/2007	201.20	3594.39	-0.30
2/8/2008	204.00	3591.59	-2.80
1/1/2009			
2/3/2010	203.90	3591.69	
2/14/2011	204.00	3591.59	-0.10
2/21/2012	206.20	3589.39	-2.20

**All Historic Measurements**



**Well Name:** GORDON, M. **Owner:**  
**Permit #:** - - **Location #:** SB00704612A **USGS Site ID:**

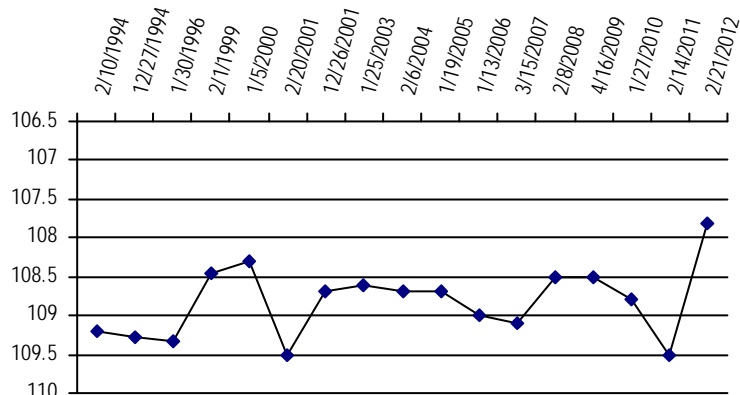
**Division:** 1 **Water District:** 65 **County:** PHILLIPS  
**Location:** Q160 Q40 Q10 Section Twnshp Range PM Distance from section lines:  
 NE 12 7 N 46 W S **From N/S line:** **From E/W line:**  
**UTM Coordinates (NAD83):** **Northing (UTM y):** 4497107.5 **Easting (UTM x):** 716484.6 *Spotted from quarters*  
**Latitude/Longitude (decimal degrees):** 40.596454 -102.441586

**Surface Elevation (ft):** **Water Level Change**  
**Well depth (ft):** **1 year:** 1.70  
**Aquifer(s):** **5 year:** 1.30  
**10 year:** 0.90

**Measurements from last 10 years**

Date	Depth to WL (ft)	Elev of WL (ft)	Change (ft)
1/25/2003	108.60		0.10
2/6/2004	108.70		-0.10
1/19/2005	108.70		0.00
1/13/2006	109.00		-0.30
3/15/2007	109.10		-0.10
2/8/2008	108.50		0.60
4/16/2009	108.50		0.00
1/27/2010	108.80		-0.30
2/14/2011	109.50		-0.70
2/21/2012	107.80		1.70

**All Historic Measurements**



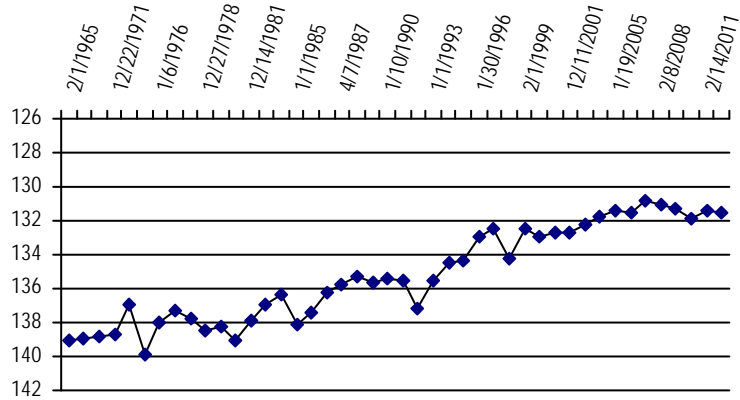
**NORTHERN HIGH PLAINS  
DISTRICT: FRENCHMAN**

**Well Name:** **ROB, DEE** **Owner:** BIESEMEIER FARMS INC  
**Permit #:** 88265 - - **Location #:** SB00704621AAA **USGS Site ID:** 403410102294000  
**Division:** **Water District:** **County:** PHILLIPS  
**Location:** Q160 Q40 Q10 Section Twntshp Range PM Distance from section lines:  
 NE NE NE 21 7 N 46 W S **From N/S line:** **From E/W line:**  
**UTM Coordinates (NAD83):** **Northing (UTM y):** **Easting (UTM x):** *User supplied*  
**Latitude/Longitude (decimal degrees):** 40.570268 -102.495746  
**Surface Elevation (ft):** 3919.65 **Water Level Change**  
**Well depth (ft):** 182 **1 year:** -0.10  
**Aquifer(s):** OGALLALA **5 year:** -0.70  
**10 year:** 1.20

**Measurements from last 10 years**

Date	Depth to WL (ft)	Elev of WL (ft)	Change (ft)
1/29/2003	132.20	3787.45	0.50
2/6/2004	131.80	3787.85	0.40
1/19/2005	131.40	3788.25	0.40
1/13/2006	131.50	3788.15	-0.10
3/15/2007	130.80	3788.85	0.70
2/8/2008	131.00	3788.65	-0.20
4/16/2009	131.30	3788.35	-0.30
1/27/2010	131.90	3787.75	-0.60
2/14/2011	131.40	3788.25	0.50
2/21/2012	131.50	3788.15	-0.10

**All Historic Measurements**

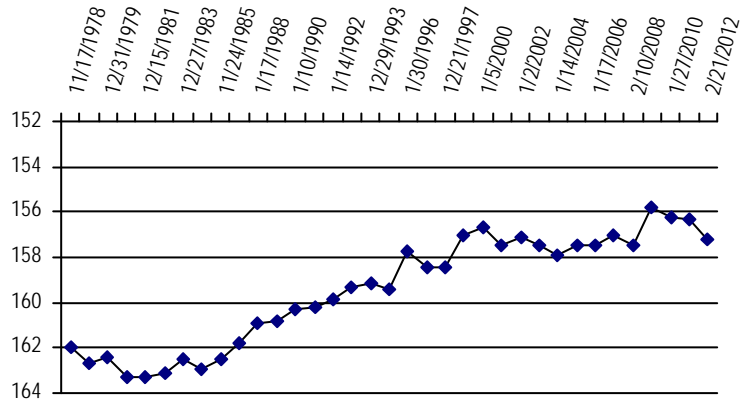


**Well Name:** **FUESZ, MARVIN** **Owner:** CO BOARD OF LAND COMMISSIONERS  
**Permit #:** 17679 - FP - **Location #:** SB00704716BCB **USGS Site ID:** 403447102373001  
**Division:** **Water District:** **County:** PHILLIPS  
**Location:** Q160 Q40 Q10 Section Twntshp Range PM Distance from section lines:  
 NW SW NW 16 7 N 47 W S **From N/S line:** **From E/W line:**  
**UTM Coordinates (NAD83):** **Northing (UTM y):** **Easting (UTM x):** *User supplied*  
**Latitude/Longitude (decimal degrees):** 40.579712 -102.626027  
**Surface Elevation (ft):** 4056.73 **Water Level Change**  
**Well depth (ft):** 201 **1 year:** -0.90  
**Aquifer(s):** OGALLALA **5 year:** -0.20  
**10 year:** -0.10

**Measurements from last 10 years**

Date	Depth to WL (ft)	Elev of WL (ft)	Change (ft)
1/29/2003	157.50	3899.23	-0.40
1/14/2004	157.90	3898.83	-0.40
1/25/2005	157.50	3899.23	0.40
1/17/2006	157.50	3899.23	0.00
3/16/2007	157.00	3899.73	0.50
2/10/2008	157.50	3899.23	-0.50
4/16/2009	155.80	3900.93	1.70
1/27/2010	156.20	3900.53	-0.40
2/14/2011	156.30	3900.43	-0.10
2/21/2012	157.20	3899.53	-0.90

**All Historic Measurements**



**NORTHERN HIGH PLAINS  
DISTRICT: FRENCHMAN**

**Well Name:** **NELSON, KIETH**

*Owner:*

*Permit #:* - -

*Location #:* SB00704807ADD

*USGS Site ID:* 403530102453000

*Division:* *Water District:* *County:* LOGAN

*Location:* Q160 Q40 Q10 Section Twntshp Range PM Distance from section lines:

NE SE SE 7 7 N 48 W S *From N/S line:* *From E/W line:*

*UTM Coordinates (NAD83):* *Northing (UTM y):* *Easting (UTM x):* *User supplied*

*Latitude/Longitude (decimal degrees):* 40.592212 -102.761863

*Surface Elevation (ft):* 4176.8

*Well depth (ft):* 161

*Aquifer(s):*

**Water Level Change**

**1 year:** 0.10

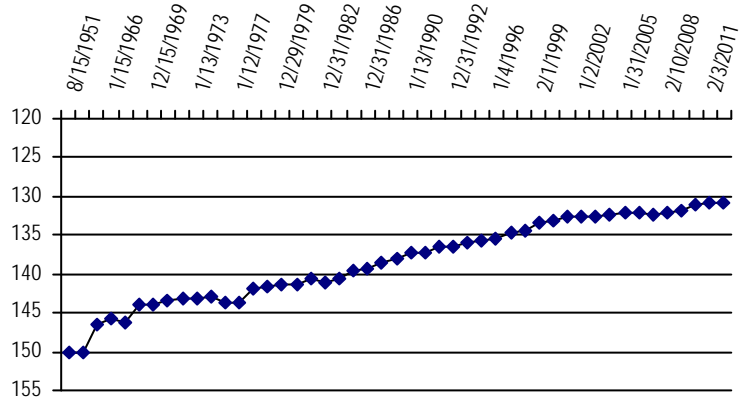
**5 year:** 1.50

**10 year:** 1.70

**Measurements from last 10 years**

Date	Depth to WL (ft)	Elev of WL (ft)	Change (ft)
2/2/2003	132.50	4044.30	0.00
2/20/2004	132.40	4044.40	0.10
1/31/2005	132.20	4044.60	0.20
2/3/2006	132.10	4044.70	0.10
4/4/2007	132.30	4044.50	-0.20
2/10/2008	132.00	4044.80	0.30
4/16/2009	131.80	4045.00	0.20
1/13/2010	131.10	4045.70	0.70
2/3/2011	130.90	4045.90	0.20
2/21/2012	130.80	4046.00	0.10

**All Historic Measurements**



**Well Name:** **SONNENBERG**

*Owner:*

*Permit #:* 251101 - -

*Location #:* SB00704917ADA

*USGS Site ID:* 403450102514000

*Division:* *Water District:* *County:* LOGAN

*Location:* Q160 Q40 Q10 Section Twntshp Range PM Distance from section lines:

NE SE NE 17 7 N 49 W S *From N/S line:* *From E/W line:*

*UTM Coordinates (NAD83):* *Northing (UTM y):* *Easting (UTM x):* *User supplied*

*Latitude/Longitude (decimal degrees):* 40.579990 -102.857701

*Surface Elevation (ft):* 4306.85

*Well depth (ft):* 194

*Aquifer(s):*

**Water Level Change**

**1 year:** -0.10

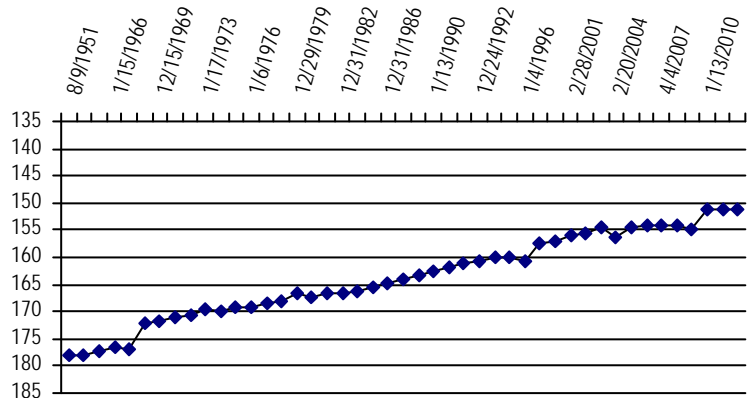
**5 year:** 2.70

**10 year:** 4.20

**Measurements from last 10 years**

Date	Depth to WL (ft)	Elev of WL (ft)	Change (ft)
2/2/2003	154.60	4152.25	0.90
2/20/2004	156.20	4150.65	-1.60
1/31/2005	154.50	4152.35	1.70
2/3/2006	154.00	4152.85	0.50
4/4/2007	154.00	4152.85	0.00
2/10/2008	154.30	4152.55	-0.30
4/16/2009	154.80	4152.05	-0.50
1/13/2010	151.20	4155.65	3.60
2/3/2011	151.20	4155.65	0.00
2/21/2012	151.30	4155.55	-0.10

**All Historic Measurements**





**NORTHERN HIGH PLAINS  
DISTRICT: FRENCHMAN**

**Well Name:** **LOOS, B.**

*Owner:*

*Permit #:* - -

*Location #:* SB00704931ABA

*USGS Site ID:* 403220102525000

*Division:*

*Water District:*

*County:* LOGAN

*Location:*

Q160 Q40 Q10 Section Twnshp Range PM Distance from section lines:

NE NW NE 31 7 N 49 W S *From N/S line:* *From E/W line:*

*UTM Coordinates (NAD83): Northing (UTM y):*

*Easting (UTM x):* *User supplied*

*Latitude/Longitude (decimal degrees):*

40.539989 -102.881314

*Surface Elevation (ft):* 4302.86

*Well depth (ft):* 147

*Aquifer(s):*

**Water Level Change**

**1 year:**

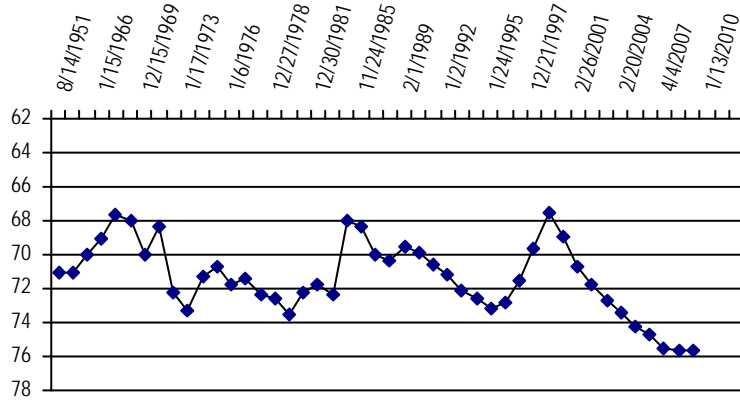
**5 year:**

**10 year:**

**Measurements from last 10 years**

Date	Depth to WL (ft)	Elev of WL (ft)	Change (ft)
2/2/2003	72.70	4230.16	-0.90
2/20/2004	73.40	4229.46	-0.70
1/31/2005	74.20	4228.66	-0.80
2/3/2006	74.70	4228.16	-0.50
4/4/2007	75.50	4227.36	-0.80
2/10/2008	75.60	4227.26	-0.10
4/16/2009	75.60	4227.26	0.00
1/13/2010			
1/1/2011			
2/21/2012			

**All Historic Measurements**



**Well Name:** **SCHMIDT, G**

*Owner:* WUNDERLICH IOLA

*Permit #:* 125310 - -

*Location #:* SB00705029BB

*USGS Site ID:*

*Division:* 1

*Water District:* 65

*County:* LOGAN

*Location:*

Q160 Q40 Q10 Section Twnshp Range PM Distance from section lines:

NW NW 29 7 N 50 W S *From N/S line:* 900 N *From E/W line:* 900 W

*UTM Coordinates (NAD83): Northing (UTM y):* 4490992.5

*Easting (UTM x):* 670396.5 *Spotted from section lines*

*Latitude/Longitude (decimal degrees):*

*Surface Elevation (ft):* 4437

*Well depth (ft):* 230

*Aquifer(s):* OGALLALA

**Water Level Change**

**1 year:**

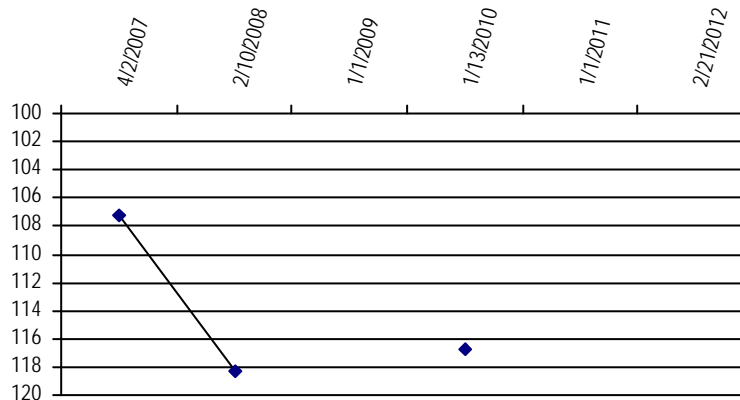
**5 year:**

**10 year:**

**Measurements from last 10 years**

Date	Depth to WL (ft)	Elev of WL (ft)	Change (ft)
4/2/2007	107.30	4329.70	
2/10/2008	118.30	4318.70	-11.00
1/1/2009			
1/13/2010	116.80	4320.20	
1/1/2011			
2/21/2012			

**All Historic Measurements**



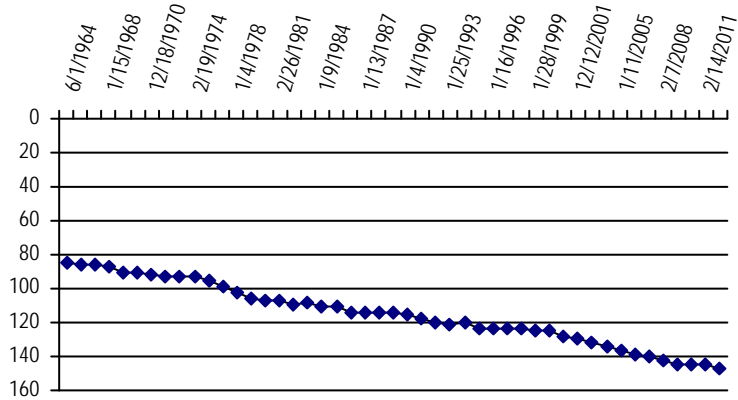
**NORTHERN HIGH PLAINS  
DISTRICT: FRENCHMAN**

**Well Name:** SCHLIEP, E. **Owner:** NEWTON MONICA A  
**Permit #:** 5859 - FP - **Location #:** SB00804230CDD **USGS Site ID:** 403744102043000  
**Division:** **Water District:** **County:** PHILLIPS  
**Location:** Q160 Q40 Q10 Section Twntshp Range PM Distance from section lines:  
 SW SE SE 30 8 N 42 W S **From N/S line:** **From E/W line:**  
**UTM Coordinates (NAD83):** **Northing (UTM y):** **Easting (UTM x):** *User supplied*  
**Latitude/Longitude (decimal degrees):** 40.628884 -102.075462  
**Surface Elevation (ft):** 3607.47 **Water Level Change**  
**Well depth (ft):** 206 **1 year:** -1.60  
**Aquifer(s):** OGALLALA **5 year:** -6.80  
**10 year:** -17.10

**Measurements from last 10 years**

Date	Depth to WL (ft)	Elev of WL (ft)	Change (ft)
3/16/2003	131.20	3476.27	-1.60
1/30/2004	134.00	3473.47	-2.80
1/11/2005	136.40	3471.07	-2.40
1/20/2006	138.50	3468.97	-2.10
3/17/2007	139.90	3467.57	-1.40
2/7/2008	142.50	3464.97	-2.60
4/18/2009	145.00	3462.47	-2.50
2/3/2010	145.10	3462.37	-0.10
2/14/2011	145.10	3462.37	0.00
2/22/2012	146.70	3460.77	-1.60

**All Historic Measurements**

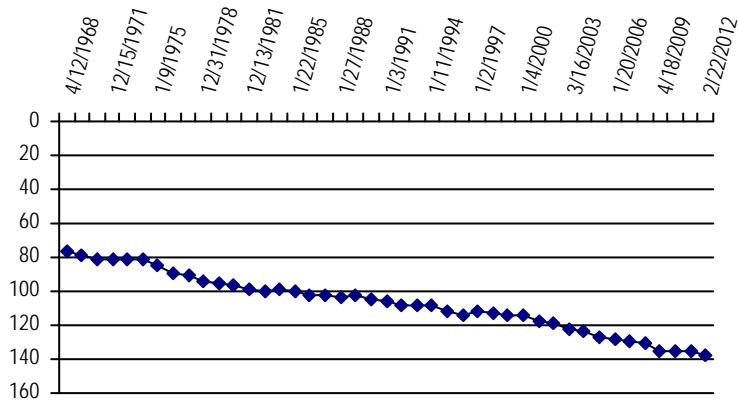


**Well Name:** GERK, CASEY **Owner:** SCHNELLER FARMS INC  
**Permit #:** 11760 - FP - **Location #:** SB00804231CBC **USGS Site ID:** 403700102050000  
**Division:** **Water District:** **County:** PHILLIPS  
**Location:** Q160 Q40 Q10 Section Twntshp Range PM Distance from section lines:  
 SW NW SW 31 8 N 42 W S **From N/S line:** **From E/W line:**  
**UTM Coordinates (NAD83):** **Northing (UTM y):** **Easting (UTM x):** *User supplied*  
**Latitude/Longitude (decimal degrees):** 40.617773 -102.084351  
**Surface Elevation (ft):** 3604.48 **Water Level Change**  
**Well depth (ft):** 245 **1 year:** -2.70  
**Aquifer(s):** OGALLALA **5 year:** -8.80  
**10 year:** -18.90

**Measurements from last 10 years**

Date	Depth to WL (ft)	Elev of WL (ft)	Change (ft)
3/16/2003	122.30	3482.18	-3.10
1/30/2004	124.10	3480.38	-1.80
1/14/2005	126.80	3477.68	-2.70
1/20/2006	128.10	3476.38	-1.30
3/17/2007	129.30	3475.18	-1.20
2/7/2008	130.80	3473.68	-1.50
4/18/2009	134.80	3469.68	-4.00
2/3/2010	134.80	3469.68	0.00
2/14/2011	135.40	3469.08	-0.60
2/22/2012	138.10	3466.38	-2.70

**All Historic Measurements**



**NORTHERN HIGH PLAINS  
DISTRICT: FRENCHMAN**

**Well Name:** VIESELMAYER, ALLAN **Owner:** VIESELMAYER DALE  
**Permit #:** 4760 - F - **Location #:** SB00804304BBB **USGS Site ID:** 404213102094100

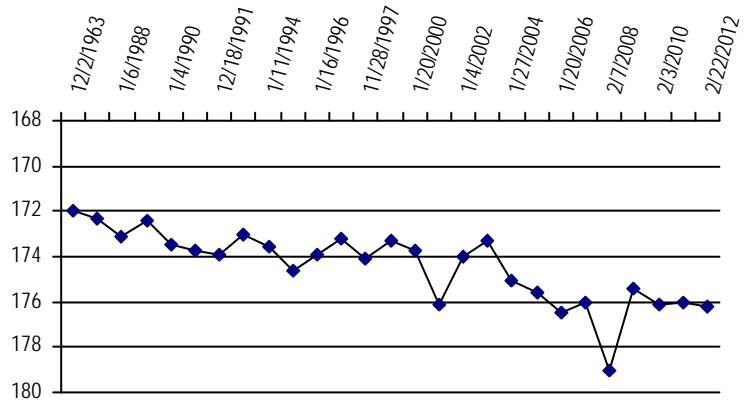
**Division:** **Water District:** **County:** PHILLIPS  
**Location:** Q160 Q40 Q10 Section Twnshp Range PM Distance from section lines:  
 NW NW NW 4 8 N 43 W S **From N/S line:** **From E/W line:**  
**UTM Coordinates (NAD83):** **Northing (UTM y):** **Easting (UTM x):** *User supplied*  
**Latitude/Longitude (decimal degrees):** 40.703607 -102.161852

**Surface Elevation (ft):** 3686.48 **Water Level Change**  
**Well depth (ft):** 315 **1 year:** -0.20  
**Aquifer(s):** OGALLALA **5 year:** -0.20  
**10 year:** -2.20

**Measurements from last 10 years**

Date	Depth to WL (ft)	Elev of WL (ft)	Change (ft)
3/16/2003	173.30	3513.18	0.70
1/27/2004	175.10	3511.38	-1.80
1/11/2005	175.60	3510.88	-0.50
1/20/2006	176.50	3509.98	-0.90
3/8/2007	176.00	3510.48	0.50
2/7/2008	179.00	3507.48	-3.00
4/18/2009	175.40	3511.08	3.60
2/3/2010	176.10	3510.38	-0.70
1/13/2011	176.00	3510.48	0.10
2/22/2012	176.20	3510.28	-0.20

**All Historic Measurements**



**Well Name:** LEBEN, G **Owner:** LEBEN GORDON L  
**Permit #:** 24223 - FP - **Location #:** SB00804311C **USGS Site ID:**

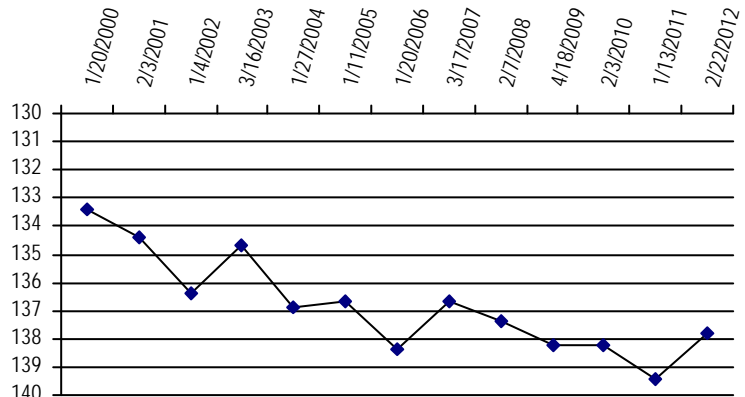
**Division:** 1 **Water District:** 65 **County:** PHILLIPS  
**Location:** Q160 Q40 Q10 Section Twnshp Range PM Distance from section lines:  
 SW 11 8 N 43 W S **From N/S line:** **From E/W line:**  
**UTM Coordinates (NAD83):** **Northing (UTM y):** 4506710.0 **Easting (UTM x):** 743397.6 *Spotted from quarters*  
**Latitude/Longitude (decimal degrees):** 40.675373 -102.120178

**Surface Elevation (ft):** 3645 **Water Level Change**  
**Well depth (ft):** 300 **1 year:** 1.60  
**Aquifer(s):** OGALLALA **5 year:** -1.10  
**10 year:** -1.40

**Measurements from last 10 years**

Date	Depth to WL (ft)	Elev of WL (ft)	Change (ft)
3/16/2003	134.70	3510.30	1.70
1/27/2004	136.90	3508.10	-2.20
1/11/2005	136.70	3508.30	0.20
1/20/2006	138.40	3506.60	-1.70
3/17/2007	136.70	3508.30	1.70
2/7/2008	137.40	3507.60	-0.70
4/18/2009	138.20	3506.80	-0.80
2/3/2010	138.20	3506.80	0.00
1/13/2011	139.40	3505.60	-1.20
2/22/2012	137.80	3507.20	1.60

**All Historic Measurements**



**NORTHERN HIGH PLAINS  
DISTRICT: FRENCHMAN**

**Well Name:** OZMAN, D. **Owner:** OZMAN DALE  
**Permit #:** 12700 - FP - **Location #:** SB00804319 **USGS Site ID:**  
**Division:** 1 **Water District:** 65 **County:** PHILLIPS  
**Location:** Q160 Q40 Q10 Section Twntshp Range PM Distance from section lines:  
 19 8 N 43 W S **From N/S line:** **From E/W line:**  
**UTM Coordinates (NAD83):** Northing (UTM y): 4503737.0 Easting (UTM x): 737202.4 *Spotted from quarters*  
**Latitude/Longitude (decimal degrees):** 40.650425 -102.194511

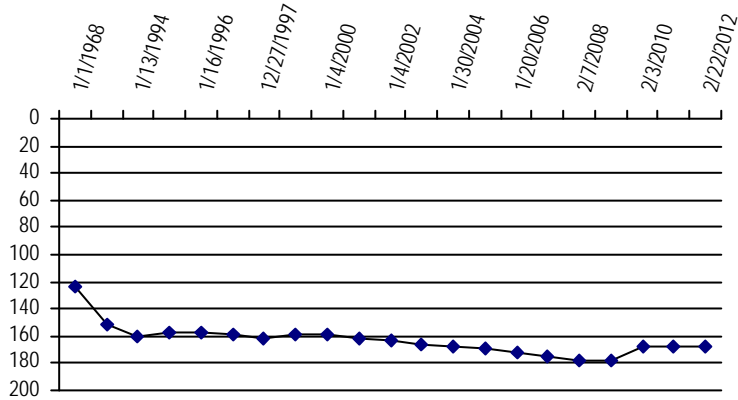
---

**Surface Elevation (ft):** 3695 **Water Level Change**  
**Well depth (ft):** 222 **1 year:** -0.20  
**Aquifer(s):** OGALLALA **5 year:** 7.50  
**10 year:** -4.00

**Measurements from last 10 years**

Date	Depth to WL (ft)	Elev of WL (ft)	Change (ft)
2/2/2003	165.50	3529.50	-1.70
1/30/2004	167.80	3527.20	-2.30
1/11/2005	168.80	3526.20	-1.00
1/20/2006	172.40	3522.60	-3.60
3/17/2007	175.30	3519.70	-2.90
2/7/2008	178.00	3517.00	-2.70
4/18/2009	178.00	3517.00	0.00
2/3/2010	167.40	3527.60	10.60
1/13/2011	167.60	3527.40	-0.20
2/22/2012	167.80	3527.20	-0.20

**All Historic Measurements**



**Well Name:** VIESELMEIR **Owner:** GRASS VALLEY FARMS INC  
**Permit #:** 16330 - FP - **Location #:** SB00804326B **USGS Site ID:**  
**Division:** 1 **Water District:** 65 **County:** PHILLIPS  
**Location:** Q160 Q40 Q10 Section Twntshp Range PM Distance from section lines:  
 NW 26 8 N 43 W S **From N/S line:** **From E/W line:**  
**UTM Coordinates (NAD83):** Northing (UTM y): 4502728.0 Easting (UTM x): 743532.1 *Spotted from quarters*  
**Latitude/Longitude (decimal degrees):** 40.639503 -102.120132

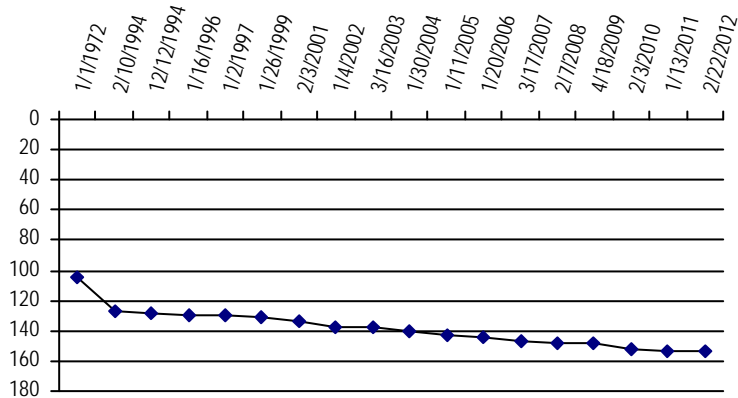
---

**Surface Elevation (ft):** 3645 **Water Level Change**  
**Well depth (ft):** 210 **1 year:** -0.70  
**Aquifer(s):** OGALLALA **5 year:** -7.20  
**10 year:** -16.60

**Measurements from last 10 years**

Date	Depth to WL (ft)	Elev of WL (ft)	Change (ft)
3/16/2003	137.30	3507.70	-0.20
1/30/2004	140.10	3504.90	-2.80
1/11/2005	143.50	3501.50	-3.40
1/20/2006	144.90	3500.10	-1.40
3/17/2007	146.50	3498.50	-1.60
2/7/2008	148.00	3497.00	-1.50
4/18/2009	148.80	3496.20	-0.80
2/3/2010	152.30	3492.70	-3.50
1/13/2011	153.00	3492.00	-0.70
2/22/2012	153.70	3491.30	-0.70

**All Historic Measurements**



**NORTHERN HIGH PLAINS  
DISTRICT: FRENCHMAN**

**Well Name:** VIESEMEIER, VERDIE

**Owner:** VIESELMEYER VERDIS

**Permit #:** 14797 - FP - **Location #:** SB00804326C

**USGS Site ID:**

**Division:** 1 **Water District:** 65 **County:** PHILLIPS

**Location:** Q160 Q40 Q10 Section Twnshp Range PM Distance from section lines:  
SW 26 8 N 43 W S **From N/S line:** **From E/W line:**

**UTM Coordinates (NAD83):** **Northing (UTM y):** 4501931.3 **Easting (UTM x):** 743561.0 *Spotted from quarters*

**Latitude/Longitude (decimal degrees):** 40.632329 -102.120096

**Surface Elevation (ft):** 3632

**Well depth (ft):** 212

**Aquifer(s):** OGALLALA

**Water Level Change**

**1 year:** -0.80

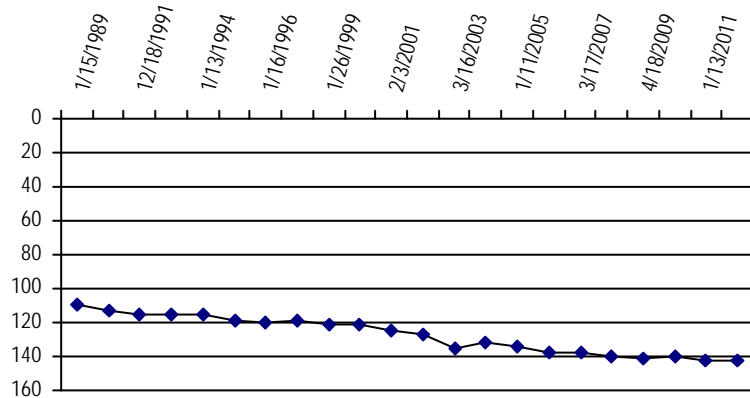
**5 year:** -4.90

**10 year:** -15.90

**Measurements from last 10 years**

Date	Depth to WL (ft)	Elev of WL (ft)	Change (ft)
3/16/2003	135.00	3497.00	-8.30
1/30/2004	131.50	3500.50	3.50
1/11/2005	133.80	3498.20	-2.30
1/20/2006	137.60	3494.40	-3.80
3/17/2007	137.70	3494.30	-0.10
2/7/2008	139.50	3492.50	-1.80
4/18/2009	141.50	3490.50	-2.00
2/3/2010	140.50	3491.50	1.00
1/13/2011	141.80	3490.20	-1.30
2/22/2012	142.60	3489.40	-0.80

**All Historic Measurements**



**Well Name:** COLVER

**Owner:** VIESELMEYER VERDIS

**Permit #:** 14798 - FP - **Location #:** SB00804328A

**USGS Site ID:**

**Division:** 1 **Water District:** 65 **County:** PHILLIPS

**Location:** Q160 Q40 Q10 Section Twnshp Range PM Distance from section lines:  
NE 28 8 N 43 W S **From N/S line:** **From E/W line:**

**UTM Coordinates (NAD83):** **Northing (UTM y):** 4502656.8 **Easting (UTM x):** 741015.1 *Spotted from quarters*

**Latitude/Longitude (decimal degrees):** 40.639603 -102.149886

**Surface Elevation (ft):** 3655

**Well depth (ft):** 276

**Aquifer(s):** OGALLALA

**Water Level Change**

**1 year:** -2.70

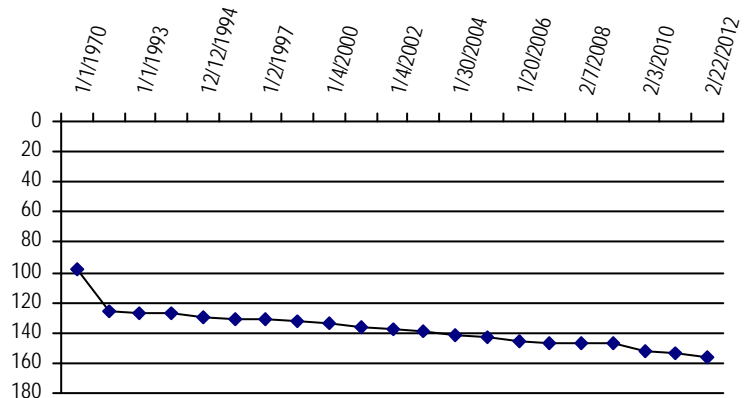
**5 year:** -9.20

**10 year:** -18.50

**Measurements from last 10 years**

Date	Depth to WL (ft)	Elev of WL (ft)	Change (ft)
3/22/2003	139.00	3516.00	-1.70
1/30/2004	141.70	3513.30	-2.70
1/11/2005	143.50	3511.50	-1.80
1/20/2006	146.00	3509.00	-2.50
3/17/2007	146.60	3508.40	-0.60
2/7/2008	147.00	3508.00	-0.40
4/18/2009	147.00	3508.00	0.00
2/3/2010	152.20	3502.80	-5.20
1/13/2011	153.10	3501.90	-0.90
2/22/2012	155.80	3499.20	-2.70

**All Historic Measurements**



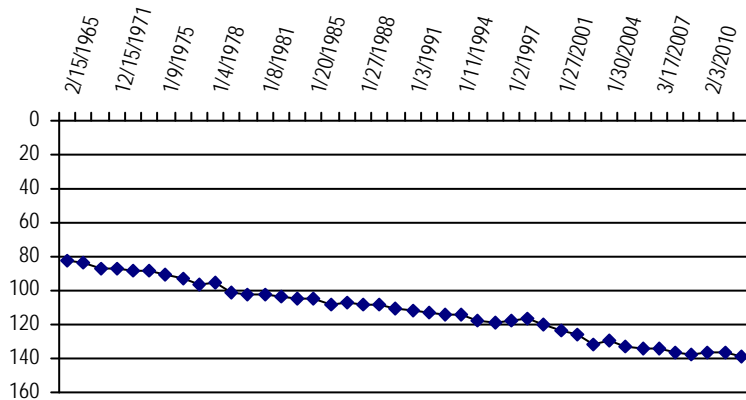
**NORTHERN HIGH PLAINS  
DISTRICT: FRENCHMAN**

**Well Name:** **WEBER, B.** **Owner:** WEBER LARRY  
**Permit #:** 6671 - F - **Location #:** SB00804335ACA **USGS Site ID:** 403740102064000  
**Division:** **Water District:** **County:** PHILLIPS  
**Location:** Q160 Q40 Q10 Section Twnshp Range PM Distance from section lines:  
 NE SW NE 35 8 N 43 W S **From N/S line:** **From E/W line:**  
**UTM Coordinates (NAD83):** **Northing (UTM y):** **Easting (UTM x):** *User supplied*  
**Latitude/Longitude (decimal degrees):** 40.624162 -102.110463  
**Surface Elevation (ft):** 3622.48 **Water Level Change**  
**Well depth (ft):** 243 **1 year:** -1.30  
**Aquifer(s):** OGALLALA **5 year:** -3.80  
**10 year:** -12.30

**Measurements from last 10 years**

Date	Depth to WL (ft)	Elev of WL (ft)	Change (ft)
3/16/2003	131.60	3490.88	-5.60
1/30/2004	129.80	3492.68	1.80
1/11/2005	132.90	3489.58	-3.10
1/20/2006	134.70	3487.78	-1.80
3/17/2007	134.50	3487.98	0.20
2/7/2008	136.50	3485.98	-2.00
4/16/2009	138.00	3484.48	-1.50
2/3/2010	136.60	3485.88	1.40
1/13/2011	137.00	3485.48	-0.40
2/22/2012	138.30	3484.18	-1.30

**All Historic Measurements**

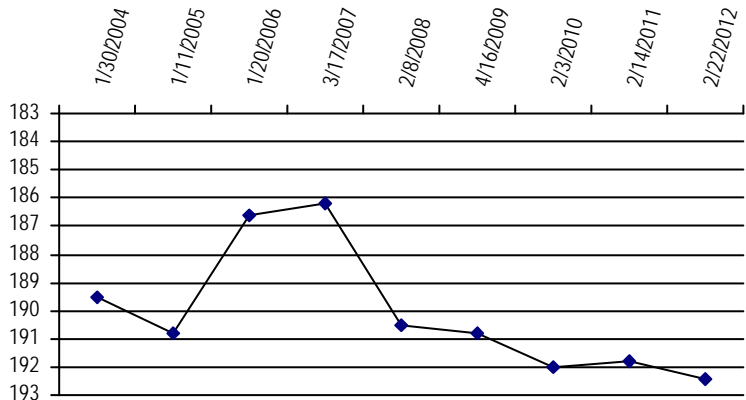


**Well Name:** **LAHNERT** **Owner:** LAHNERT JERRY  
**Permit #:** 5452 - FP - **Location #:** SB00804425BA **USGS Site ID:**  
**Division:** 1 **Water District:** 65 **County:** PHILLIPS  
**Location:** Q160 Q40 Q10 Section Twnshp Range PM Distance from section lines:  
 NW NE 25 8 N 44 W S **From N/S line:** 1185 N **From E/W line:** 2643 W  
**UTM Coordinates (NAD83):** **Northing (UTM y):** 4502534.0 **Easting (UTM x):** 735528.4 *Spotted from section lines*  
**Latitude/Longitude (decimal degrees):**  
**Surface Elevation (ft):** 3705 **Water Level Change**  
**Well depth (ft):** 206 **1 year:** -0.60  
**Aquifer(s):** OGALLALA **5 year:** -6.20  
**10 year:**

**Measurements from last 10 years**

Date	Depth to WL (ft)	Elev of WL (ft)	Change (ft)
1/30/2004	189.50		
1/11/2005	190.80		-1.30
1/20/2006	186.60		4.20
3/17/2007	186.20		0.40
2/8/2008	190.50	3514.50	-4.30
4/16/2009	190.80	3514.20	-0.30
2/3/2010	192.00	3513.00	-1.20
2/14/2011	191.80	3513.20	0.20
2/22/2012	192.40	3512.60	-0.60

**All Historic Measurements**



**NORTHERN HIGH PLAINS  
DISTRICT: FRENCHMAN**

**Well Name:** **RODEMANN, K** **Owner:** CO BOARD OF LAND COMMISSIONERS  
**Permit #:** 3358 - F - **Location #:** SB00804436DDC **USGS Site ID:** 403700102124000

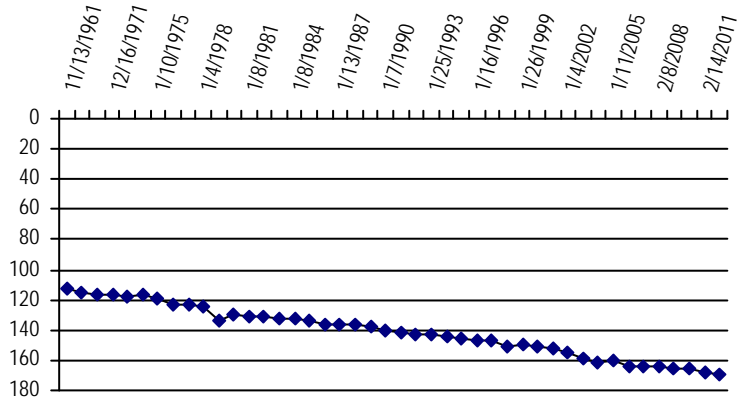
**Division:** **Water District:** **County:** PHILLIPS  
**Location:** Q160 Q40 Q10 Section Twnshp Range PM Distance from section lines:  
 SE SE SW 36 8 N 44 W S **From N/S line:** **From E/W line:**  
**UTM Coordinates (NAD83):** **Northing (UTM y):** **Easting (UTM x):** *User supplied*  
**Latitude/Longitude (decimal degrees):** 40.616661 -102.210187

**Surface Elevation (ft):** 3692.5 **Water Level Change**  
**Well depth (ft):** 234 **1 year:** -0.90  
**Aquifer(s):** OGALLALA **5 year:** -5.30  
**10 year:** -14.80

**Measurements from last 10 years**

Date	Depth to WL (ft)	Elev of WL (ft)	Change (ft)
3/23/2003	159.10	3533.40	-4.90
1/30/2004	161.70	3530.80	-2.60
1/11/2005	160.20	3532.30	1.50
1/20/2006	163.60	3528.90	-3.40
3/17/2007	163.70	3528.80	-0.10
2/8/2008	163.70	3528.80	0.00
4/18/2009	165.50	3527.00	-1.80
2/3/2010	166.00	3526.50	-0.50
2/14/2011	168.10	3524.40	-2.10
2/22/2012	169.00	3523.50	-0.90

**All Historic Measurements**



**Well Name:** **KOBERSTEIN, RAY** **Owner:** KOBERSTEIN RAY W  
**Permit #:** 8917 - F - **Location #:** SB00804504ABB **USGS Site ID:** 404214102230300

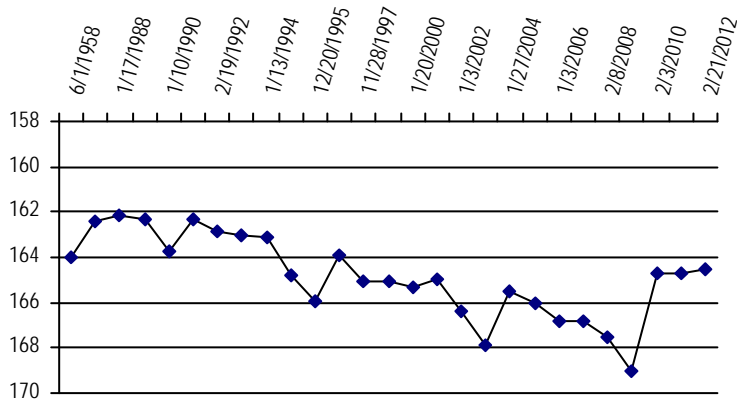
**Division:** **Water District:** **County:** PHILLIPS  
**Location:** Q160 Q40 Q10 Section Twnshp Range PM Distance from section lines:  
 NE NW NW 4 8 N 45 W S **From N/S line:** **From E/W line:**  
**UTM Coordinates (NAD83):** **Northing (UTM y):** **Easting (UTM x):** *User supplied*  
**Latitude/Longitude (decimal degrees):** 40.703882 -102.384910

**Surface Elevation (ft):** 3853.57 **Water Level Change**  
**Well depth (ft):** 265 **1 year:** 0.20  
**Aquifer(s):** OGALLALA **5 year:** 2.30  
**10 year:** 1.90

**Measurements from last 10 years**

Date	Depth to WL (ft)	Elev of WL (ft)	Change (ft)
3/19/2003	167.90	3685.67	-1.50
1/27/2004	165.50	3688.07	2.40
1/11/2005	166.00	3687.57	-0.50
1/3/2006	166.80	3686.77	-0.80
3/7/2007	166.80	3686.77	0.00
2/8/2008	167.50	3686.07	-0.70
4/18/2009	169.00	3684.57	-1.50
2/3/2010	164.70	3688.87	4.30
12/28/2010	164.70	3688.87	0.00
2/21/2012	164.50	3689.07	0.20

**All Historic Measurements**



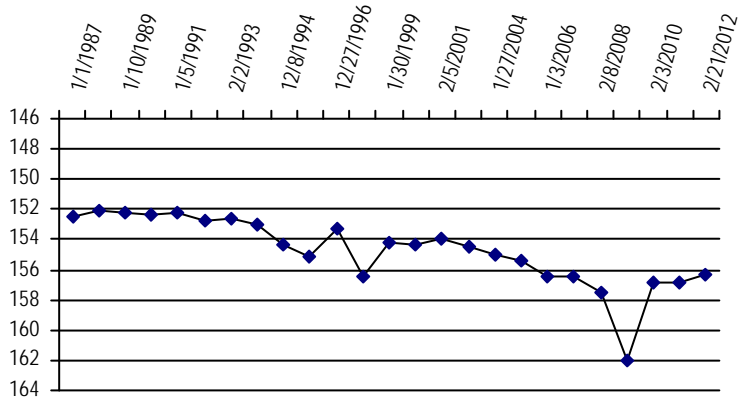
**NORTHERN HIGH PLAINS  
DISTRICT: FRENCHMAN**

**Well Name:** **KOBERSTEIN, RAY** **Owner:** KOBERSTEIN R  
**Permit #:** 24053 - FP - **Location #:** SB00804504AD **USGS Site ID:**  
**Division:** 1 **Water District:** 65 **County:** PHILLIPS  
**Location:** Q160 Q40 Q10 Section Twnshp Range PM Distance from section lines:  
 NE SE 4 8 N 45 W S **From N/S line:** **From E/W line:**  
**UTM Coordinates (NAD83):** **Northing (UTM y):** 4508337.3 **Easting (UTM x):** 721488.2 *Spotted from quarters*  
**Latitude/Longitude (decimal degrees):** 40.696191 -102.378558  
**Surface Elevation (ft):** 3845 **Water Level Change**  
**Well depth (ft):** 290 **1 year:** 0.50  
**Aquifer(s):** OGALLALA **5 year:** 0.10  
**10 year:**

**Measurements from last 10 years**

Date	Depth to WL (ft)	Elev of WL (ft)	Change (ft)
3/19/2003	154.50	3690.50	-0.50
1/27/2004	155.00	3690.00	-0.50
1/12/2005	155.40	3689.60	-0.40
1/3/2006	156.40	3688.60	-1.00
3/7/2007	156.40	3688.60	0.00
2/8/2008	157.50	3687.50	-1.10
4/18/2009	162.00	3683.00	-4.50
2/3/2010	156.80	3688.20	5.20
12/28/2010	156.80	3688.20	0.00
2/21/2012	156.30	3688.70	0.50

**All Historic Measurements**

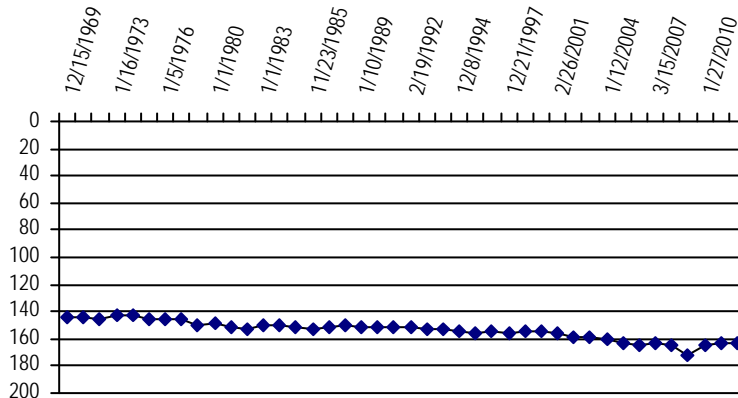


**Well Name:** **RUCH** **Owner:** RUCH PAUL  
**Permit #:** 13116 - FP - **Location #:** SB00804605DAD **USGS Site ID:** 404123102311600  
**Division:** **Water District:** **County:** PHILLIPS  
**Location:** Q160 Q40 Q10 Section Twnshp Range PM Distance from section lines:  
 SE NE SE 5 8 N 46 W S **From N/S line:** **From E/W line:**  
**UTM Coordinates (NAD83):** **Northing (UTM y):** **Easting (UTM x):** *User supplied*  
**Latitude/Longitude (decimal degrees):** 40.690547 -102.513244  
**Surface Elevation (ft):** 3936.64 **Water Level Change**  
**Well depth (ft):** 265 **1 year:** 0.50  
**Aquifer(s):** OGALLALA **5 year:** 0.80  
**10 year:** -3.50

**Measurements from last 10 years**

Date	Depth to WL (ft)	Elev of WL (ft)	Change (ft)
3/12/2003	158.50	3778.14	1.00
1/12/2004	160.90	3775.74	-2.40
1/24/2005	163.50	3773.14	-2.60
1/10/2006	164.30	3772.34	-0.80
3/15/2007	163.80	3772.84	0.50
2/9/2008	164.00	3772.64	-0.20
4/18/2009	172.00	3764.64	-8.00
1/27/2010	164.30	3772.34	7.70
2/14/2011	163.50	3773.14	0.80
2/21/2012	163.00	3773.64	0.50

**All Historic Measurements**





**NORTHERN HIGH PLAINS  
DISTRICT: FRENCHMAN**

**Well Name:** CARMEL FARMS, ANDERSON      **Owner:** CARMEL FARMS INC  
**Permit #:** 13542 - FP -      **Location #:** SB00804612BCA      **USGS Site ID:** 404059102265900

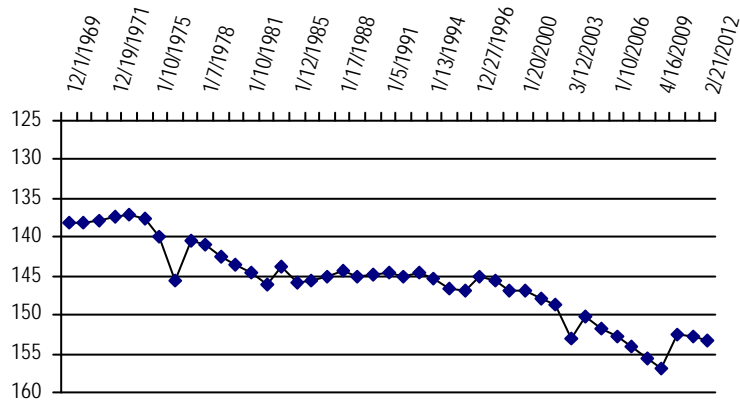
**Division:**      **Water District:**      **County:** PHILLIPS  
**Location:**      Q160 Q40 Q10 Section      Twntp      Range      PM      Distance from section lines:  
                                  NW SW NE      12      8      N      46      W      S      From N/S line:      From E/W line:  
**UTM Coordinates (NAD83):**      **Northing (UTM y):**      **Easting (UTM x):**      *User supplied*  
**Latitude/Longitude (decimal degrees):**      40.683048      -102.451022

**Surface Elevation (ft):** 3893.61      **Water Level Change**  
**Well depth (ft):** 288      **1 year:** -0.40  
**Aquifer(s):** OGALLALA      **5 year:** 0.80  
    **10 year:** -4.50

**Measurements from last 10 years**

Date	Depth to WL (ft)	Elev of WL (ft)	Change (ft)
3/12/2003	153.10	3740.51	-4.40
1/27/2004	150.10	3743.51	3.00
1/18/2005	151.80	3741.81	-1.70
1/10/2006	152.80	3740.81	-1.00
3/15/2007	154.00	3739.61	-1.20
2/9/2008	155.50	3738.11	-1.50
4/16/2009	157.00	3736.61	-1.50
1/27/2010	152.50	3741.11	4.50
2/14/2011	152.80	3740.81	-0.30
2/21/2012	153.20	3740.41	-0.40

**All Historic Measurements**



**Well Name:** STRYKER, EARNIE      **Owner:** STRYKER ERNIE  
**Permit #:** 19387 - F -      **Location #:** SB00804706A      **USGS Site ID:**

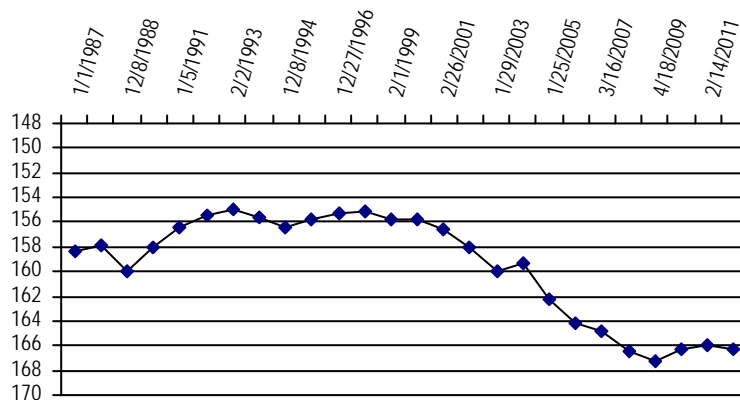
**Division:** 1      **Water District:** 65      **County:** PHILLIPS  
**Location:**      Q160 Q40 Q10 Section      Twntp      Range      PM      Distance from section lines:  
                                  NE      6      8      N      47      W      S      From N/S line:      From E/W line:  
**UTM Coordinates (NAD83):**      **Northing (UTM y):** 4508033.0      **Easting (UTM x):** 698519.8      *Spotted from quarters*  
**Latitude/Longitude (decimal degrees):**      40.699306      -102.650269

**Surface Elevation (ft):** 4059      **Water Level Change**  
**Well depth (ft):** 248      **1 year:** -0.40  
**Aquifer(s):** OGALLALA      **5 year:** -1.40  
    **10 year:** -8.30

**Measurements from last 10 years**

Date	Depth to WL (ft)	Elev of WL (ft)	Change (ft)
1/29/2003	160.00	3899.00	-2.00
2/15/2004	159.40	3899.60	0.60
1/25/2005	162.30	3896.70	-2.90
1/10/2006	164.10	3894.90	-1.80
3/16/2007	164.90	3894.10	-0.80
2/10/2008	166.50	3892.50	-1.60
4/18/2009	167.30	3891.70	-0.80
1/27/2010	166.20	3892.80	1.10
2/14/2011	165.90	3893.10	0.30
2/21/2012	166.30	3892.70	-0.40

**All Historic Measurements**



**NORTHERN HIGH PLAINS  
DISTRICT: FRENCHMAN**

**Well Name:** **GUECK, REESE** **Owner:** GUECK K  
**Permit #:** 11356 - RFP - R **Location #:** SB00804719BBD **USGS Site ID:** 403912102393501

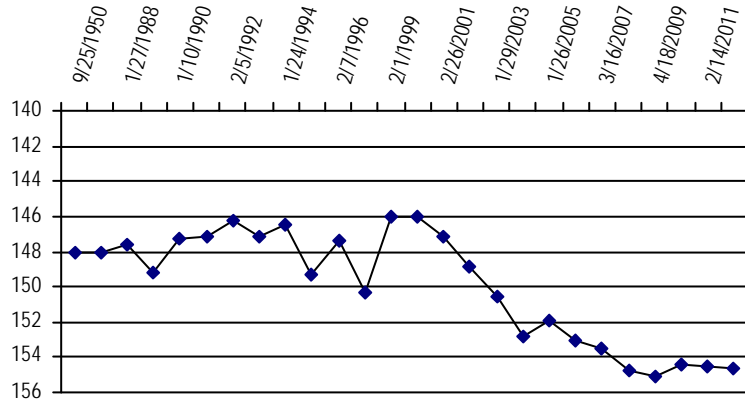
**Division:** **Water District:** **County:** PHILLIPS  
**Location:** Q160 Q40 Q10 Section Twnshp Range PM Distance from section lines:  
 NW NW SE 19 8 N 47 W S **From N/S line:** **From E/W line:**  
**UTM Coordinates (NAD83):** **Northing (UTM y):** **Easting (UTM x):** *User supplied*  
**Latitude/Longitude (decimal degrees):** 40.653325 -102.660192

**Surface Elevation (ft):** 4069.74 **Water Level Change**  
**Well depth (ft):** 272 **1 year:** -0.10  
**Aquifer(s):** OGALLALA **5 year:** -1.10  
**10 year:** -5.70

**Measurements from last 10 years**

Date	Depth to WL (ft)	Elev of WL (ft)	Change (ft)
1/29/2003	150.60	3919.14	-1.70
1/14/2004	152.80	3916.94	-2.20
1/26/2005	151.90	3917.84	0.90
1/10/2006	153.10	3916.64	-1.20
3/16/2007	153.50	3916.24	-0.40
2/10/2008	154.80	3914.94	-1.30
4/18/2009	155.10	3914.64	-0.30
1/27/2010	154.40	3915.34	0.70
2/14/2011	154.50	3915.24	-0.10
2/21/2012	154.60	3915.14	-0.10

**All Historic Measurements**



**Well Name:** **KOCH, L.** **Owner:** KOCH LOUIS A  
**Permit #:** 11056 - FP - **Location #:** SB00804732BAD **USGS Site ID:** 403720102382000

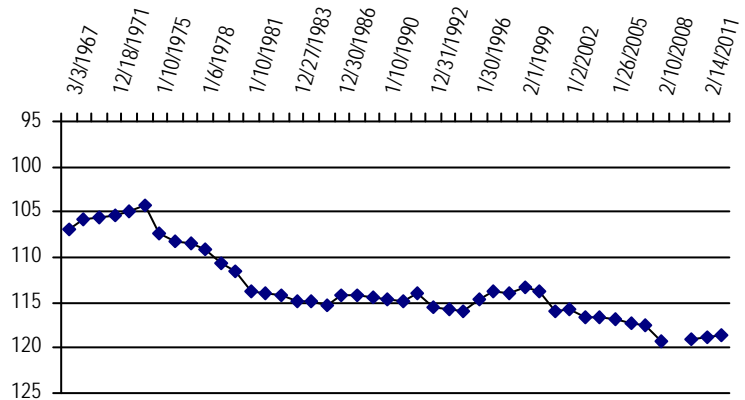
**Division:** **Water District:** **County:** PHILLIPS  
**Location:** Q160 Q40 Q10 Section Twnshp Range PM Distance from section lines:  
 NW NE SE 32 8 N 47 W S **From N/S line:** **From E/W line:**  
**UTM Coordinates (NAD83):** **Northing (UTM y):** **Easting (UTM x):** *User supplied*  
**Latitude/Longitude (decimal degrees):** 40.624157 -102.637137

**Surface Elevation (ft):** 4037.73 **Water Level Change**  
**Well depth (ft):** 173 **1 year:** 0.20  
**Aquifer(s):** OGALLALA **5 year:** -1.20  
**10 year:** -2.90

**Measurements from last 10 years**

Date	Depth to WL (ft)	Elev of WL (ft)	Change (ft)
1/29/2003	116.70	3921.03	-0.90
1/14/2004	116.70	3921.03	0.00
1/26/2005	116.90	3920.83	-0.20
1/10/2006	117.20	3920.53	-0.30
3/16/2007	117.50	3920.23	-0.30
2/10/2008	119.30	3918.43	-1.80
1/1/2009			
1/27/2010	119.10	3918.63	
2/14/2011	118.90	3918.83	0.20
2/21/2012	118.70	3919.03	0.20

**All Historic Measurements**



**NORTHERN HIGH PLAINS  
DISTRICT: FRENCHMAN**

**Well Name:** BOERNER, JAMES

**Owner:** BOERNER JAMES C.

**Permit #:** 19759 - FP -

**Location #:** SB00804811D

**USGS Site ID:**

**Division:** 1      **Water District:** 65      **County:** LOGAN

**Location:** Q160 Q40 Q10 Section    Twnshp    Range    PM    Distance from section lines:

SE                    11            8 N            48 W S      **From N/S line:**                    **From E/W line:**

**UTM Coordinates (NAD83):** **Northing (UTM y):** 4505234.0    **Easting (UTM x):** 695352.8    *Spotted from quarters*

**Latitude/Longitude (decimal degrees):** 40.674866                    -102.688599

**Surface Elevation (ft):** 4099

**Well depth (ft):** 303

**Aquifer(s):** OGALLALA

**Water Level Change**

**1 year:** -0.10

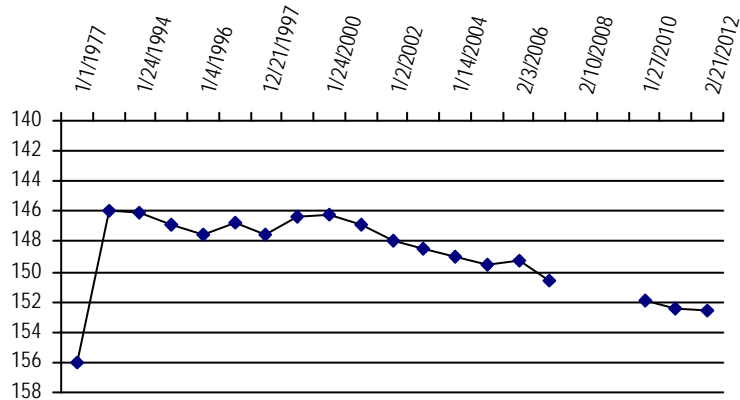
**5 year:** -2.00

**10 year:** -4.70

**Measurements from last 10 years**

Date	Depth to WL (ft)	Elev of WL (ft)	Change (ft)
2/2/2003	148.52	3950.48	-0.62
1/14/2004	149.00	3950.00	-0.48
1/26/2005	149.50	3949.50	-0.50
2/3/2006	149.30	3949.70	0.20
3/16/2007	150.60	3948.40	-1.30
2/10/2008			
1/1/2009			
1/27/2010	151.90	3947.10	
1/3/2011	152.50	3946.50	-0.60
2/21/2012	152.60	3946.40	-0.10

**All Historic Measurements**



**Well Name:** F&H GOLF COURSE

**Owner:** F&H GOLF CLUB

**Permit #:** 31799 - FP -

**Location #:** SB00804820CA

**USGS Site ID:**

**Division:** 1      **Water District:** 65      **County:** LOGAN

**Location:** Q160 Q40 Q10 Section    Twnshp    Range    PM    Distance from section lines:

SW NE                    20            8 N            48 W S      **From N/S line:**                    **From E/W line:**

**UTM Coordinates (NAD83):** **Northing (UTM y):** 4502018.2    **Easting (UTM x):** 689994.2    *Spotted from quarters*

**Latitude/Longitude (decimal degrees):** 40.647169                    -102.752924

**Surface Elevation (ft):** 4150

**Well depth (ft):** 175

**Aquifer(s):** OGALLALA

**Water Level Change**

**1 year:** 0.50

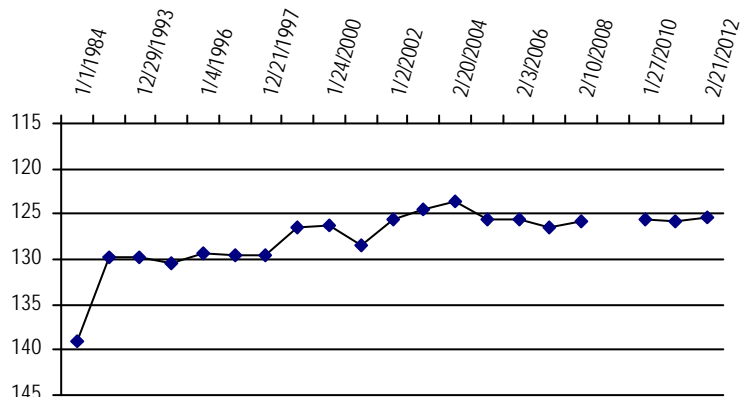
**5 year:** 1.10

**10 year:** 0.20

**Measurements from last 10 years**

Date	Depth to WL (ft)	Elev of WL (ft)	Change (ft)
2/2/2003	124.40	4025.60	1.10
2/20/2004	123.70	4026.30	0.70
1/31/2005	125.50	4024.50	-1.80
2/3/2006	125.50	4024.50	0.00
4/4/2007	126.40	4023.60	-0.90
2/10/2008	125.90	4024.10	0.50
1/1/2009			
1/27/2010	125.50	4024.50	
2/3/2011	125.80	4024.20	-0.30
2/21/2012	125.30	4024.70	0.50

**All Historic Measurements**



**NORTHERN HIGH PLAINS  
DISTRICT: FRENCHMAN**

**Well Name: LAMBERT**

Owner:

Permit #: - -

Location #: SB00804901DCD

USGS Site ID: 404048102471800

Division:

Water District:

County: LOGAN

Location:

Q160 Q40 Q10 Section Twntshp Range PM Distance from section lines:

SE SW SE 1 8 N 49 W S From N/S line: From E/W line:

UTM Coordinates (NAD83): Northing (UTM y):

Easting (UTM x): User supplied

Latitude/Longitude (decimal degrees):

40.686103 -102.784916

Surface Elevation (ft): 4214.81

Well depth (ft): 159

Aquifer(s):

**Water Level Change**

**1 year:** 1.60

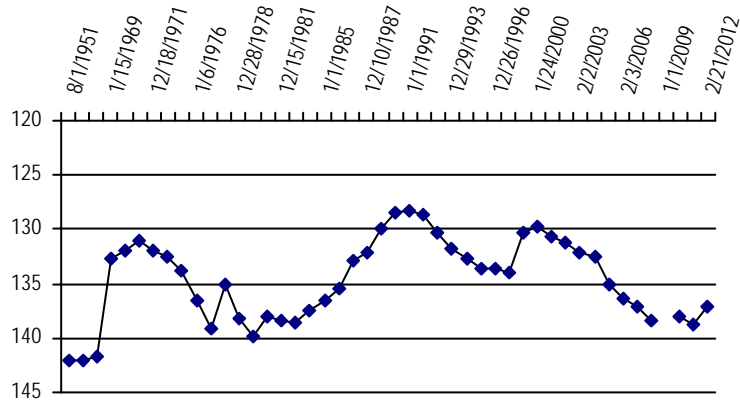
**5 year:** 0.00

**10 year:** -5.90

**Measurements from last 10 years**

Date	Depth to WL (ft)	Elev of WL (ft)	Change (ft)
2/2/2003	132.10	4082.71	-0.90
2/20/2004	132.50	4082.31	-0.40
1/31/2005	135.10	4079.71	-2.60
2/3/2006	136.40	4078.41	-1.30
4/2/2007	137.10	4077.71	-0.70
2/10/2008	138.30	4076.51	-1.20
1/1/2009			
1/13/2010	138.00	4076.81	
2/3/2011	138.70	4076.11	-0.70
2/21/2012	137.10	4077.71	1.60

**All Historic Measurements**



**Well Name: ROWEN, G. & L.**

Owner: ROWAN GEORGIA & LLOYD & LLOYD

Permit #: 12720 - F -

Location #: SB00804903ACD

USGS Site ID: 404141102493200

Division:

Water District:

County: LOGAN

Location:

Q160 Q40 Q10 Section Twntshp Range PM Distance from section lines:

NE SW SE 3 8 N 49 W S From N/S line: From E/W line:

UTM Coordinates (NAD83): Northing (UTM y):

Easting (UTM x): User supplied

Latitude/Longitude (decimal degrees):

40.694436 -102.826028

Surface Elevation (ft): 4261.84

Well depth (ft): 166

Aquifer(s):

**Water Level Change**

**1 year:** 0.30

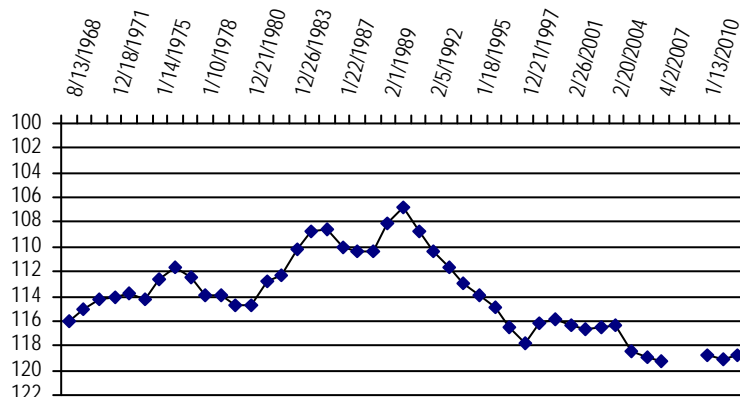
**5 year:** 0.50

**10 year:** -2.10

**Measurements from last 10 years**

Date	Depth to WL (ft)	Elev of WL (ft)	Change (ft)
2/2/2003	116.50	4145.34	0.20
2/20/2004	116.30	4145.54	0.20
1/31/2005	118.50	4143.34	-2.20
2/3/2006	118.90	4142.94	-0.40
4/2/2007	119.30	4142.54	-0.40
2/10/2008			
1/1/2009			
1/13/2010	118.80	4143.04	
2/3/2011	119.10	4142.74	-0.30
2/21/2012	118.80	4143.04	0.30

**All Historic Measurements**



**NORTHERN HIGH PLAINS  
DISTRICT: FRENCHMAN**

**Well Name:** **DUDDEN, JOAN**

*Owner:*

**Permit #:** 19110 - FP -

**Location #:** SB00904219BDC

**USGS Site ID:**

**Division:** 1 **Water District:** **County:** PHILLIPS

**Location:** Q160 Q40 Q10 Section Twnshp Range PM Distance from section lines:  
NW SE SW 19 9 N 42 W S *From N/S line:* *From E/W line:*

**UTM Coordinates (NAD83):** *Northing (UTM y):* 4514397.0 *Easting (UTM x):* 747466.6 *Spotted from quarters*

**Latitude/Longitude (decimal degrees):**

**Surface Elevation (ft):** 3606

**Well depth (ft):** 320

**Aquifer(s):** OGALLALA

**Water Level Change**

**1 year:** -0.50

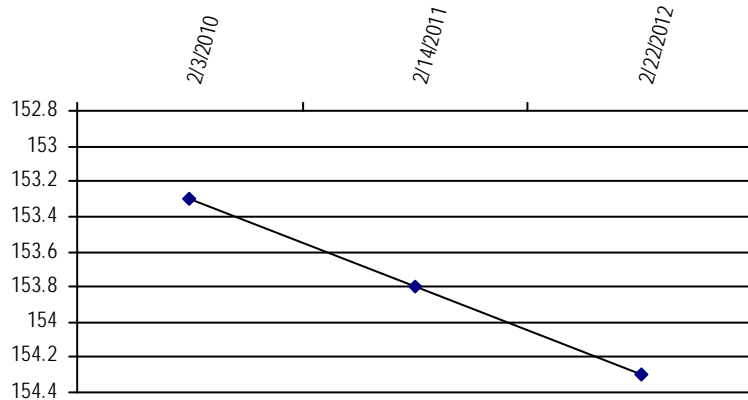
**5 year:**

**10 year:**

**Measurements from last 10 years**

Date	Depth to WL (ft)	Elev of WL (ft)	Change (ft)
2/3/2010	153.30	3452.70	
2/14/2011	153.80	3452.20	-0.50
2/22/2012	154.30	3451.70	-0.50

**All Historic Measurements**



**Well Name:** **US GOVERNMENT**

*Owner:*

**Permit #:** - -

**Location #:** SB00904232DDD

**USGS Site ID:** 404235102030200

**Division:** **Water District:** **County:** PHILLIPS

**Location:** Q160 Q40 Q10 Section Twnshp Range PM Distance from section lines:  
SE SE SE 32 9 N 42 W S *From N/S line:* *From E/W line:*

**UTM Coordinates (NAD83):** *Northing (UTM y):* *Easting (UTM x):* *User supplied*

**Latitude/Longitude (decimal degrees):** 40.706385 -102.051850

**Surface Elevation (ft):** 3591.45

**Well depth (ft):** 171

**Aquifer(s):**

**Water Level Change**

**1 year:** 0.00

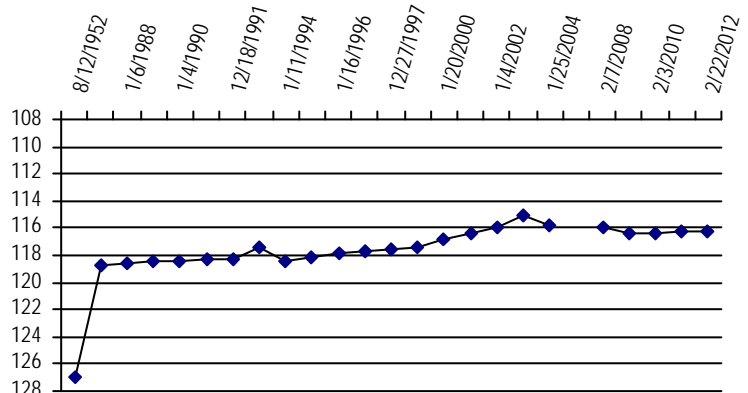
**5 year:**

**10 year:** -0.20

**Measurements from last 10 years**

Date	Depth to WL (ft)	Elev of WL (ft)	Change (ft)
3/16/2003	115.00	3476.45	1.00
1/25/2004	115.80	3475.65	-0.80
4/2/2007			
2/7/2008	116.00	3475.45	
4/16/2009	116.40	3475.05	-0.40
2/3/2010	116.40	3475.05	0.00
2/14/2011	116.20	3475.25	0.20
2/22/2012	116.20	3475.25	0.00

**All Historic Measurements**



**NORTHERN HIGH PLAINS  
DISTRICT: FRENCHMAN**

**Well Name:** **MATTSON, A.**

*Owner:*

*Permit #:* - -

*Location #:* SB00904527CCD

*USGS Site ID:* 404310102212000

*Division:*

*Water District:*

*County:* PHILLIPS

*Location:*

Q160 Q40 Q10 Section Twntshp Range PM Distance from section lines:

SW SW SE 27 9 N 45 W S *From N/S line:* *From E/W line:*

*UTM Coordinates (NAD83): Northing (UTM y):*

*Easting (UTM x):* *User supplied*

*Latitude/Longitude (decimal degrees):*

40.721383 -102.359076

*Surface Elevation (ft):* 3845.56

*Well depth (ft):* 210

*Aquifer(s):*

**Water Level Change**

**1 year:** -1.40

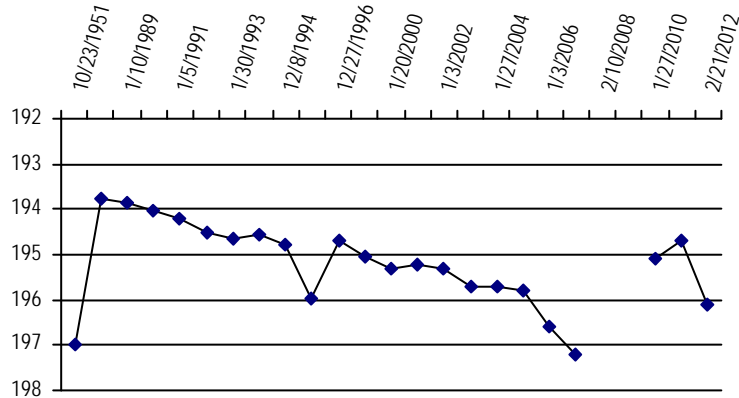
**5 year:** 1.10

**10 year:** -0.80

**Measurements from last 10 years**

Date	Depth to WL (ft)	Elev of WL (ft)	Change (ft)
3/16/2003	195.70	3649.86	-0.40
1/27/2004	195.70	3649.86	0.00
1/12/2005	195.80	3649.76	-0.10
1/3/2006	196.60	3648.96	-0.80
3/7/2007	197.20	3648.36	-0.60
2/10/2008			
1/1/2009			
1/27/2010	195.10	3650.46	0.40
12/28/2010	194.70	3650.86	
2/21/2012	196.10	3649.46	-1.40

**All Historic Measurements**



**Well Name:** **ANDERSON**

*Owner:* ANDERSON LARRY R

*Permit #:* 13766 - FP -

*Location #:* SB00904624ACA

*USGS Site ID:* 404444102252600

*Division:*

*Water District:*

*County:* PHILLIPS

*Location:*

Q160 Q40 Q10 Section Twntshp Range PM Distance from section lines:

NE SW NE 24 9 N 46 W S *From N/S line:* *From E/W line:*

*UTM Coordinates (NAD83): Northing (UTM y):*

*Easting (UTM x):* *User supplied*

*Latitude/Longitude (decimal degrees):*

40.737215 -102.424076

*Surface Elevation (ft):* 3888.6

*Well depth (ft):* 291

*Aquifer(s):* OGALLALA

**Water Level Change**

**1 year:** 0.40

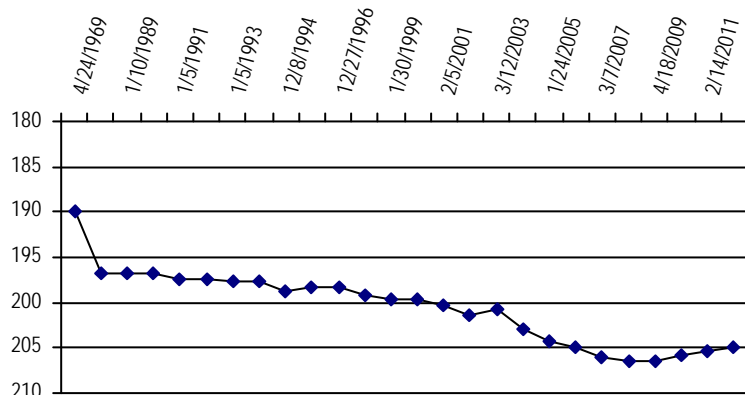
**5 year:** 1.10

**10 year:** -3.50

**Measurements from last 10 years**

Date	Depth to WL (ft)	Elev of WL (ft)	Change (ft)
3/12/2003	200.70	3687.90	0.70
1/27/2004	203.00	3685.60	-2.30
1/24/2005	204.20	3684.40	-1.20
1/4/2006	204.90	3683.70	-0.70
3/7/2007	206.00	3682.60	-1.10
2/9/2008	206.50	3682.10	-0.50
4/18/2009	206.50	3682.10	0.00
1/27/2010	205.80	3682.80	0.70
2/14/2011	205.30	3683.30	0.50
2/21/2012	204.90	3683.70	0.40

**All Historic Measurements**



**NORTHERN HIGH PLAINS  
DISTRICT: FRENCHMAN**

**Well Name:** **ECKMAN, DENNIS** **Owner:** ECKMAN DENNIS  
**Permit #:** 12577 - FP - **Location #:** SB00904629DAB **USGS Site ID:** 404334102300800

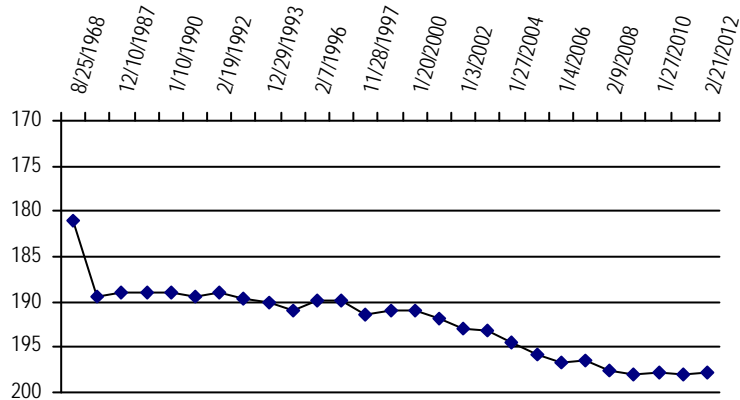
**Division:** **Water District:** **County:** PHILLIPS  
**Location:** Q160 Q40 Q10 Section Twnshp Range PM Distance from section lines:  
 SE NE NW 29 9 N 46 W S **From N/S line:** **From E/W line:**  
**UTM Coordinates (NAD83):** **Northing (UTM y):** **Easting (UTM x):** *User supplied*  
**Latitude/Longitude (decimal degrees):** 40.725826 -102.503244

**Surface Elevation (ft):** 3956.64 **Water Level Change**  
**Well depth (ft):** 317 **1 year:** 0.20  
**Aquifer(s):** OGALLALA **5 year:** -1.40  
**10 year:** -4.80

**Measurements from last 10 years**

Date	Depth to WL (ft)	Elev of WL (ft)	Change (ft)
3/12/2003	193.20	3763.44	-0.20
1/27/2004	194.50	3762.14	-1.30
1/24/2005	195.90	3760.74	-1.40
1/4/2006	196.70	3759.94	-0.80
3/7/2007	196.40	3760.24	0.30
2/9/2008	197.60	3759.04	-1.20
4/18/2009	198.00	3758.64	-0.40
1/27/2010	197.80	3758.84	0.20
2/14/2011	198.00	3758.64	-0.20
2/21/2012	197.80	3758.84	0.20

**All Historic Measurements**



**Well Name:** **MEAKINS, RICHARD** **Owner:** MEAKINS LLP  
**Permit #:** 20093 - FP - R **Location #:** SB00904719A **USGS Site ID:**

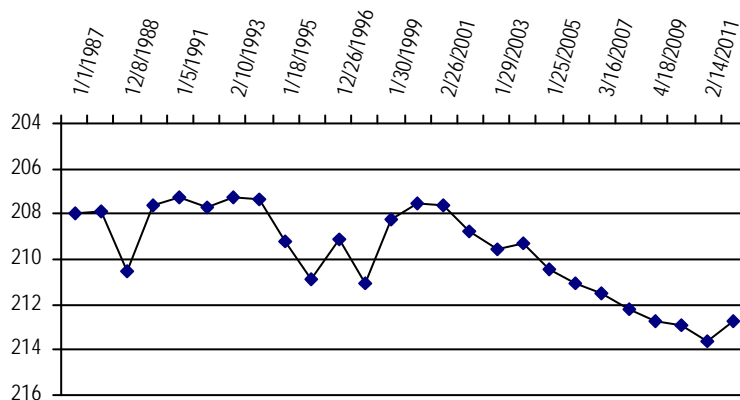
**Division:** 1 **Water District:** 65 **County:** PHILLIPS  
**Location:** Q160 Q40 Q10 Section Twnshp Range PM Distance from section lines:  
 NE 19 9 N 47 W S **From N/S line:** **From E/W line:**  
**UTM Coordinates (NAD83):** **Northing (UTM y):** 4513209.0 **Easting (UTM x):** 699511.0 *Spotted from quarters*  
**Latitude/Longitude (decimal degrees):** 40.745653 -102.636898

**Surface Elevation (ft):** 4070 **Water Level Change**  
**Well depth (ft):** 380 **1 year:** 0.90  
**Aquifer(s):** OGALLALA **5 year:** -1.20  
**10 year:** -3.90

**Measurements from last 10 years**

Date	Depth to WL (ft)	Elev of WL (ft)	Change (ft)
1/29/2003	209.60	3860.40	-0.80
2/15/2004	209.30	3860.70	0.30
1/25/2005	210.40	3859.60	-1.10
12/28/2005	211.10	3858.90	-0.70
3/16/2007	211.50	3858.50	-0.40
2/10/2008	212.20	3857.80	-0.70
4/18/2009	212.70	3857.30	-0.50
1/27/2010	212.90	3857.10	-0.20
2/14/2011	213.60	3856.40	-0.70
2/21/2012	212.70	3857.30	0.90

**All Historic Measurements**



**NORTHERN HIGH PLAINS  
DISTRICT: FRENCHMAN**

**Well Name:** DEE, STANLEY

Owner:

Permit #: 6412 - FP -

Location #: SB00904721BDA

USGS Site ID: 404448102361000

Division: Water District: County: PHILLIPS

Location: Q160 Q40 Q10 Section Twnshp Range PM Distance from section lines:  
NW SE NE 21 9 N 47 W S From N/S line: From E/W line:

UTM Coordinates (NAD83): Northing (UTM y): Easting (UTM x): User supplied

Latitude/Longitude (decimal degrees): 40.746660 -102.603245

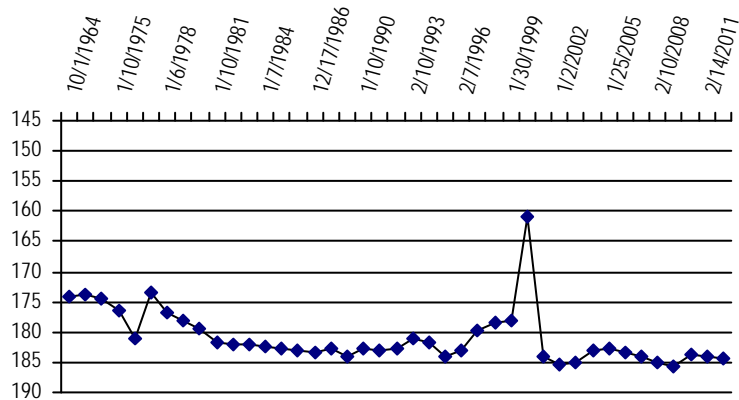
Surface Elevation (ft): 4021.7  
Well depth (ft): 326  
Aquifer(s): OGALLALA

**Water Level Change**  
1 year: -0.20  
5 year: -0.20  
10 year: 1.20

**Measurements from last 10 years**

Date	Depth to WL (ft)	Elev of WL (ft)	Change (ft)
1/29/2003	185.10	3836.60	0.40
2/15/2004	183.20	3838.50	1.90
1/25/2005	182.80	3838.90	0.40
12/28/2005	183.40	3838.30	-0.60
3/16/2007	184.10	3837.60	-0.70
2/10/2008	185.00	3836.70	-0.90
4/18/2009	185.80	3835.90	-0.80
1/27/2010	183.70	3838.00	2.10
2/14/2011	184.10	3837.60	-0.40
2/21/2012	184.30	3837.40	-0.20

**All Historic Measurements**



**Well Name:** MEAKINS, RICHARD

Owner: MEAKINS PATRICIA

Permit #: 14097 - FP -

Location #: SB00904733C

USGS Site ID:

Division: 1 Water District: 65 County: PHILLIPS

Location: Q160 Q40 Q10 Section Twnshp Range PM Distance from section lines:  
SW 33 9 N 47 W S From N/S line: From E/W line:

UTM Coordinates (NAD83): Northing (UTM y): 4509195.0 Easting (UTM x): 702099.6 Spotted from quarters

Latitude/Longitude (decimal degrees): 40.708893 -102.607559

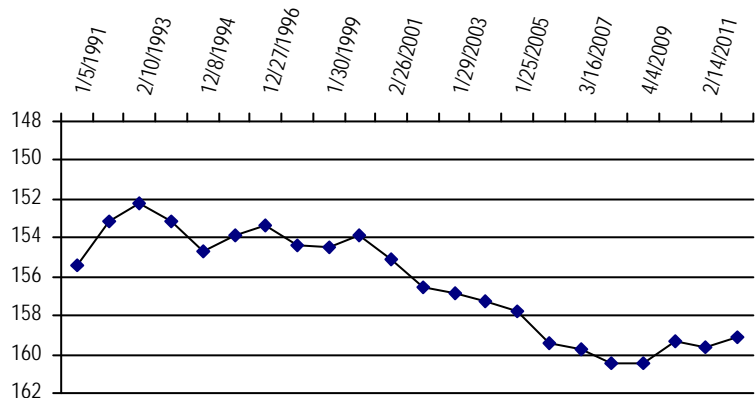
Surface Elevation (ft): 4015  
Well depth (ft): 288  
Aquifer(s): OGALLALA

**Water Level Change**  
1 year: 0.50  
5 year: 0.60  
10 year: -2.60

**Measurements from last 10 years**

Date	Depth to WL (ft)	Elev of WL (ft)	Change (ft)
1/29/2003	156.90	3858.10	-0.40
2/15/2004	157.30	3857.70	-0.40
1/25/2005	157.80	3857.20	-0.50
1/10/2006	159.40	3855.60	-1.60
3/16/2007	159.70	3855.30	-0.30
2/10/2008	160.50	3854.50	-0.80
4/4/2009	160.50	3854.50	0.00
1/27/2010	159.30	3855.70	1.20
2/14/2011	159.60	3855.40	-0.30
2/21/2012	159.10	3855.90	0.50

**All Historic Measurements**





**NORTHERN HIGH PLAINS  
DISTRICT: FRENCHMAN**

**Well Name:** **KIPP, WILBUR** **Owner:**  
**Permit #:** - - **Location #:** SB00904811D **USGS Site ID:**  
**Division:** 1 **Water District:** 65 **County:** LOGAN  
**Location:** Q160 Q40 Q10 Section Twntshp Range PM Distance from section lines:  
SE 11 9 N 48 W S **From N/S line:** **From E/W line:**  
**UTM Coordinates (NAD83):** **Northing (UTM y):** 4515534.6 **Easting (UTM x):** 696179.6 *Spotted from quarters*  
**Latitude/Longitude (decimal degrees):** 40.767387 -102.675596

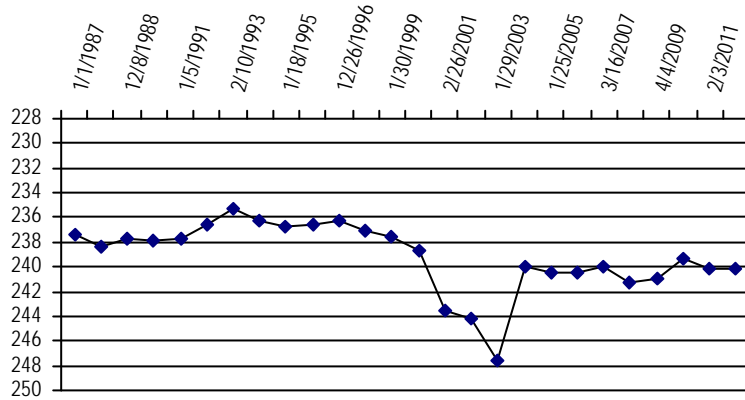
---

**Surface Elevation (ft):** 4119 **Water Level Change**  
**Well depth (ft):** 360 **1 year:** 0.10  
**Aquifer(s):** OGALLALA **5 year:** -0.10  
**10 year:** 4.00

**Measurements from last 10 years**

Date	Depth to WL (ft)	Elev of WL (ft)	Change (ft)
1/29/2003	247.50	3871.50	-3.40
1/14/2004	240.00	3879.00	7.50
1/25/2005	240.50	3878.50	-0.50
12/28/2005	240.40	3878.60	0.10
3/16/2007	240.00	3879.00	0.40
2/10/2008	241.30	3877.70	-1.30
4/4/2009	241.00	3878.00	0.30
1/27/2010	239.30	3879.70	1.70
2/3/2011	240.20	3878.80	-0.90
2/21/2012	240.10	3878.90	0.10

**All Historic Measurements**



**Well Name:** **MEAKINS, RICHARD** **Owner:** MEAKINS LLP  
**Permit #:** 13018 - FP - **Location #:** SB00904814ABD **USGS Site ID:** 404540102403000  
**Division:** **Water District:** **County:** LOGAN  
**Location:** Q160 Q40 Q10 Section Twntshp Range PM Distance from section lines:  
NE NW SE 14 9 N 48 W S **From N/S line:** **From E/W line:**  
**UTM Coordinates (NAD83):** **Northing (UTM y):** **Easting (UTM x):** *User supplied*  
**Latitude/Longitude (decimal degrees):** 40.761104 -102.675468

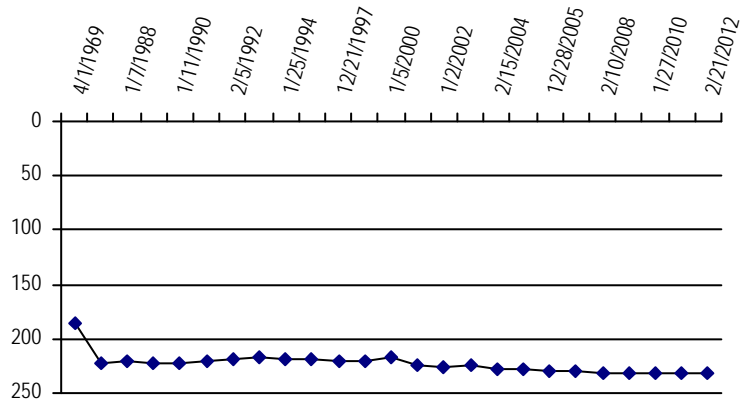
---

**Surface Elevation (ft):** 4101.75 **Water Level Change**  
**Well depth (ft):** 275 **1 year:** 0.40  
**Aquifer(s):** OGALLALA **5 year:** -1.20  
**10 year:** -6.30

**Measurements from last 10 years**

Date	Depth to WL (ft)	Elev of WL (ft)	Change (ft)
1/29/2003	224.70	3877.05	0.80
2/15/2004	227.50	3874.25	-2.80
1/25/2005	228.50	3873.25	-1.00
12/28/2005	229.10	3872.65	-0.60
3/16/2007	230.60	3871.15	-1.50
2/10/2008	231.00	3870.75	-0.40
4/4/2009	231.00	3870.75	0.00
1/27/2010	230.80	3870.95	0.20
2/3/2011	232.20	3869.55	-1.40
2/21/2012	231.80	3869.95	0.40

**All Historic Measurements**



**THIS PAGE INTENTIONALLY BLANK**

# **Central Yuma Ground Water Management District**

**Northern High Plains  
Designated Ground Water Basin**

**THIS PAGE INTENTIONALLY BLANK**

**NORTHERN HIGH PLAINS  
DISTRICT: CENTRAL YUMA**

**Well Name:** STAN SHAFER **Owner:** CENTRAL YUMA CNTY GRND WTR MNMT  
**Permit #:** 214078 - **Location #:** SB00104326CD **USGS Site ID:**

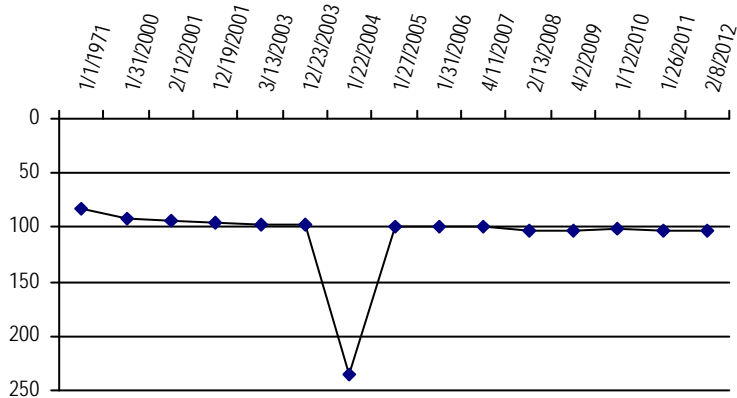
**Division:** 1 **Water District:** 65 **County:** YUMA  
**Location:** Q160 Q40 Q10 Section Twnshp Range PM Distance from section lines:  
 SW SE 26 1 N 43 W S **From N/S line:** **From E/W line:**  
**UTM Coordinates (NAD83):** **Northing (UTM y):** 4433808.0 **Easting (UTM x):** 743668.4 *Spotted from quarters*  
**Latitude/Longitude (decimal degrees):** 40.019325 -102.144798

**Surface Elevation (ft):** 3690 **Water Level Change**  
**Well depth (ft):** 160 **1 year:** -0.90  
**Aquifer(s):** OGALLALA **5 year:** -3.50  
**10 year:** -7.10

**Measurements from last 10 years**

Date	Depth to WL (ft)	Elev of WL (ft)	Change (ft)
3/13/2003	97.00	3593.00	-0.80
12/23/2003	97.60	3592.40	-0.60
1/22/2004	234.98	3455.02	-137.38
1/27/2005	98.40	3591.60	136.58
1/31/2006	99.10	3590.90	-0.70
4/11/2007	99.80	3590.20	-0.70
2/13/2008	102.30	3587.70	-2.50
4/2/2009	102.30	3587.70	0.00
1/12/2010	101.90	3588.10	0.40
1/26/2011	102.40	3587.60	-0.50
2/8/2012	103.30	3586.70	-0.90

**All Historic Measurements**



**Well Name:** CARSON **Owner:** CARSON SHIRLEY  
**Permit #:** 12414 - FP - **Location #:** SB00104331B **USGS Site ID:**

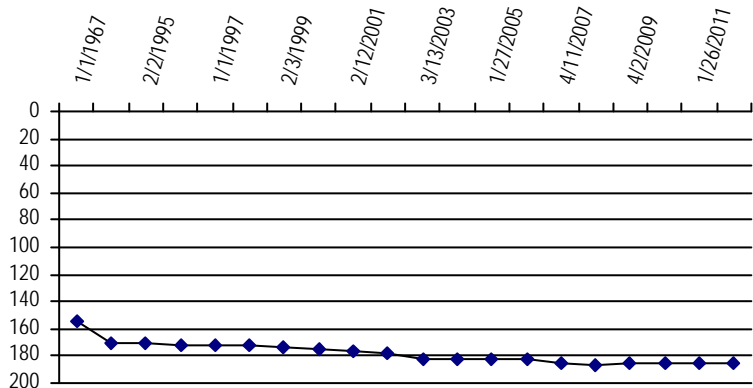
**Division:** 1 **Water District:** 65 **County:** YUMA  
**Location:** Q160 Q40 Q10 Section Twnshp Range PM Distance from section lines:  
 NW 31 1 N 43 W S **From N/S line:** **From E/W line:**  
**UTM Coordinates (NAD83):** **Northing (UTM y):** 4433002.0 **Easting (UTM x):** 737008.4 *Spotted from quarters*  
**Latitude/Longitude (decimal degrees):** 40.013969 -102.223038

**Surface Elevation (ft):** 3801 **Water Level Change**  
**Well depth (ft):** 325 **1 year:** -0.40  
**Aquifer(s):** OGALLALA **5 year:** -0.30  
**10 year:** -8.00

**Measurements from last 10 years**

Date	Depth to WL (ft)	Elev of WL (ft)	Change (ft)
3/13/2003	182.70	3618.30	-5.00
12/23/2003	182.90	3618.10	-0.20
1/27/2005	183.00	3618.00	-0.10
2/15/2006	181.80	3619.20	1.20
4/11/2007	185.40	3615.60	-3.60
2/13/2008	186.20	3614.80	-0.80
4/2/2009	185.00	3616.00	1.20
1/12/2010	185.00	3616.00	0.00
1/26/2011	185.30	3615.70	-0.30
2/8/2012	185.70	3615.30	-0.40

**All Historic Measurements**



**NORTHERN HIGH PLAINS  
DISTRICT: CENTRAL YUMA**

**Well Name:** JT FARMS **Owner:** J-T FARMS  
**Permit #:** 11936 - F - **Location #:** SB00104504DDB **USGS Site ID:** 400447102240800

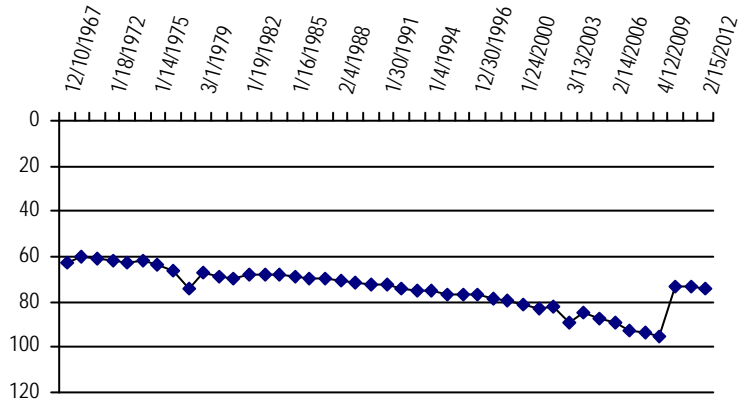
**Division:** **Water District:** **County:** YUMA  
**Location:** Q160 Q40 Q10 Section Twnshp Range PM Distance from section lines:  
 SE SE NW 4 1 N 45 W S **From N/S line:** **From E/W line:**  
**UTM Coordinates (NAD83):** **Northing (UTM y):** **Easting (UTM x):** *User supplied*  
**Latitude/Longitude (decimal degrees):** 40.079711 -102.402977

**Surface Elevation (ft):** 3851.64 **Water Level Change**  
**Well depth (ft):** 340 **1 year:** -0.70  
**Aquifer(s):** OGALLALA **5 year:** 18.70  
**10 year:** 8.20

**Measurements from last 10 years**

Date	Depth to WL (ft)	Elev of WL (ft)	Change (ft)
3/13/2003	89.50	3762.14	-7.30
12/23/2003	84.90	3766.74	4.60
12/12/2004	87.60	3764.04	-2.70
2/14/2006	89.10	3762.54	-1.50
4/11/2007	92.70	3758.94	-3.60
2/13/2008	93.90	3757.74	-1.20
4/12/2009	95.40	3756.24	-1.50
1/12/2010	72.90	3778.74	22.50
1/26/2011	73.30	3778.34	-0.40
2/15/2012	74.00	3777.64	-0.70

**All Historic Measurements**



**Well Name:** ROCKWELL **Owner:** CENTRAL YUMA CNTY GRND WATER MG  
**Permit #:** 209883 - - **Location #:** SB00104514C **USGS Site ID:**

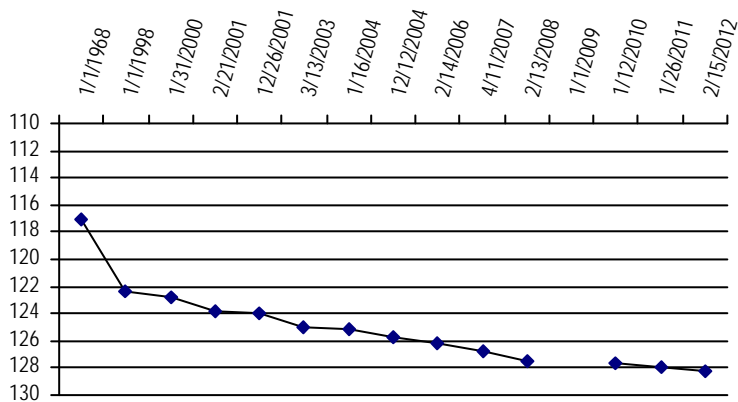
**Division:** 1 **Water District:** 65 **County:** YUMA  
**Location:** Q160 Q40 Q10 Section Twnshp Range PM Distance from section lines:  
 SW 14 1 N 45 W S **From N/S line:** **From E/W line:**  
**UTM Coordinates (NAD83):** **Northing (UTM y):** 4436637.5 **Easting (UTM x):** 723984.3 *Spotted from quarters*  
**Latitude/Longitude (decimal degrees):** 40.050243 -102.374229

**Surface Elevation (ft):** 3853 **Water Level Change**  
**Well depth (ft):** 300 **1 year:** -0.30  
**Aquifer(s):** OGALLALA **5 year:** -1.60  
**10 year:** -4.30

**Measurements from last 10 years**

Date	Depth to WL (ft)	Elev of WL (ft)	Change (ft)
3/13/2003	125.00	3728.00	-1.00
1/16/2004	125.10	3727.90	-0.10
12/12/2004	125.70	3727.30	-0.60
2/14/2006	126.20	3726.80	-0.50
4/11/2007	126.70	3726.30	-0.50
2/13/2008	127.50	3725.50	-0.80
1/1/2009			
1/12/2010	127.70	3725.30	
1/26/2011	128.00	3725.00	-0.30
2/15/2012	128.30	3724.70	-0.30

**All Historic Measurements**



**NORTHERN HIGH PLAINS  
DISTRICT: CENTRAL YUMA**

**Well Name:** **GODSEY** **Owner:** GODSEY DALLAS  
**Permit #:** 19669 - FP - **Location #:** SB00104520AA **USGS Site ID:**  
**Division:** 1 **Water District:** 65 **County:** YUMA  
**Location:** Q160 Q40 Q10 Section Twnshp Range PM Distance from section lines:  
 NE NE 20 1 N 45 W S **From N/S line:** **From E/W line:**  
**UTM Coordinates (NAD83):** **Northing (UTM y):** 4435927.1 **Easting (UTM x):** 720174.4 *Spotted from quarters*  
**Latitude/Longitude (decimal degrees):** 40.044853 -102.419091

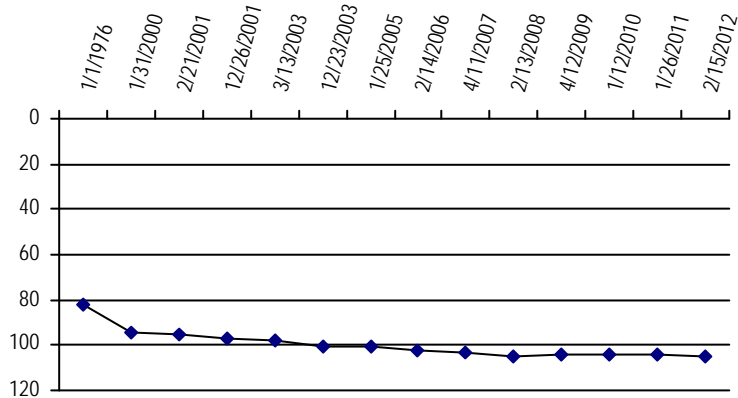
---

**Surface Elevation (ft):** 3870 **Water Level Change**  
**Well depth (ft):** 340 **1 year:** -0.70  
**Aquifer(s):** OGALLALA **5 year:** -2.30  
**10 year:** -8.20

**Measurements from last 10 years**

Date	Depth to WL (ft)	Elev of WL (ft)	Change (ft)
3/13/2003	98.00	3772.00	-1.00
12/23/2003	100.30	3769.70	-2.30
1/25/2005	101.00	3769.00	-0.70
2/14/2006	102.30	3767.70	-1.30
4/11/2007	102.90	3767.10	-0.60
2/13/2008	105.00	3765.00	-2.10
4/12/2009	104.00	3766.00	1.00
1/12/2010	104.30	3765.70	-0.30
1/26/2011	104.50	3765.50	-0.20
2/15/2012	105.20	3764.80	-0.70

**All Historic Measurements**



**Well Name:** **BROWN** **Owner:** BROWN BARRY R & VIRGINIA M  
**Permit #:** 9136 - F - **Location #:** SB00104532ACA **USGS Site ID:** 400033102250900  
**Division:** **Water District:** **County:** YUMA  
**Location:** Q160 Q40 Q10 Section Twnshp Range PM Distance from section lines:  
 NE SW NE 32 1 N 45 W S **From N/S line:** **From E/W line:**  
**UTM Coordinates (NAD83):** **Northing (UTM y):** **Easting (UTM x):** *User supplied*  
**Latitude/Longitude (decimal degrees):** 40.012489 -102.422145

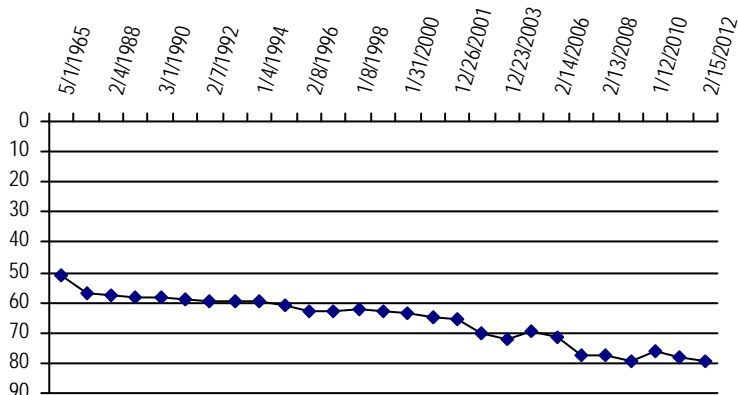
---

**Surface Elevation (ft):** 3859.66 **Water Level Change**  
**Well depth (ft):** 240 **1 year:** -0.90  
**Aquifer(s):** OGALLALA **5 year:** -2.00  
**10 year:** -13.30

**Measurements from last 10 years**

Date	Depth to WL (ft)	Elev of WL (ft)	Change (ft)
3/13/2003	70.10	3789.56	-4.30
12/23/2003	71.90	3787.76	-1.80
1/21/2005	69.30	3790.36	2.60
2/14/2006	71.20	3788.46	-1.90
4/11/2007	77.10	3782.56	-5.90
2/13/2008	77.50	3782.16	-0.40
4/12/2009	79.20	3780.46	-1.70
1/12/2010	76.30	3783.36	2.90
1/26/2011	78.20	3781.46	-1.90
2/15/2012	79.10	3780.56	-0.90

**All Historic Measurements**



**NORTHERN HIGH PLAINS  
DISTRICT: CENTRAL YUMA**

**Well Name:** JACKSON-WAKEFIELD **Owner:** WAKEFIELD GENEVA H & ARTHUR J  
**Permit #:** 6708 - F - **Location #:** SB00104601DDB **USGS Site ID:** 400446102273000

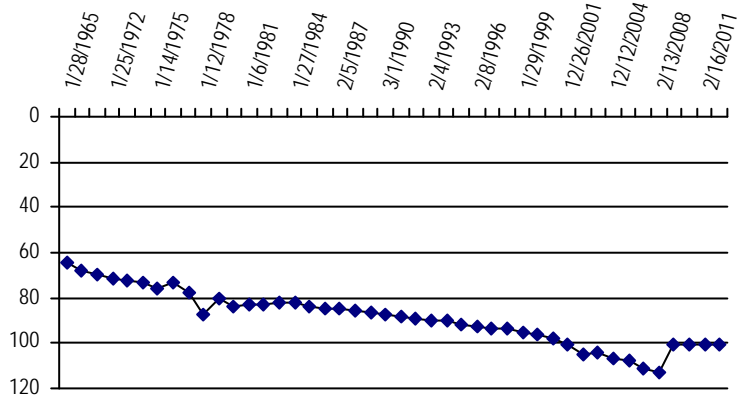
**Division:** **Water District:** **County:** YUMA  
**Location:** Q160 Q40 Q10 Section Twnshp Range PM Distance from section lines:  
 SE SE NW 1 1 N 46 W S **From N/S line:** **From E/W line:**  
**UTM Coordinates (NAD83):** **Northing (UTM y):** **Easting (UTM x):** *User supplied*  
**Latitude/Longitude (decimal degrees):** 40.079711 -102.459090

**Surface Elevation (ft):** 3901.68 **Water Level Change**  
**Well depth (ft):** 360 **1 year:** 0.30  
**Aquifer(s):** OGALLALA **5 year:** 11.00  
**10 year:** -0.10

**Measurements from last 10 years**

Date	Depth to WL (ft)	Elev of WL (ft)	Change (ft)
3/29/2003	105.00	3796.68	-4.80
1/16/2004	103.90	3797.78	1.10
12/12/2004	106.70	3794.98	-2.80
2/14/2006	108.00	3793.68	-1.30
4/11/2007	111.30	3790.38	-3.30
2/13/2008	112.80	3788.88	-1.50
4/14/2009	100.60	3801.08	12.20
1/12/2010	100.50	3801.18	0.10
2/16/2011	100.60	3801.08	-0.10
2/10/2012	100.30	3801.38	0.30

**All Historic Measurements**



**Well Name:** BLACH **Owner:** BLACH HAROLD B  
**Permit #:** 11971 - FP - **Location #:** SB00104605DCD **USGS Site ID:** 400432102320400

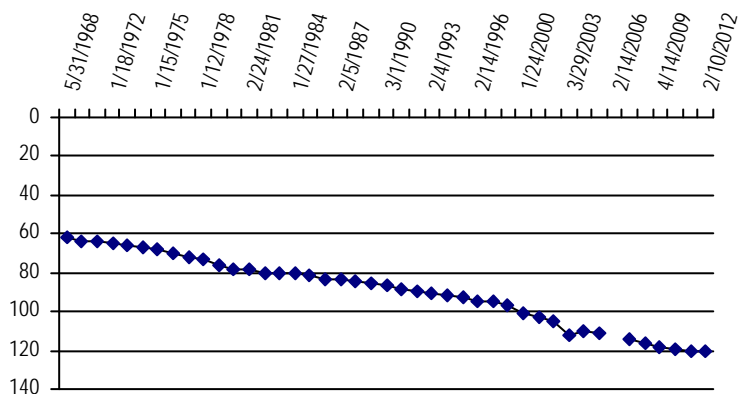
**Division:** **Water District:** **County:** YUMA  
**Location:** Q160 Q40 Q10 Section Twnshp Range PM Distance from section lines:  
 SE SW SE 5 1 N 46 W S **From N/S line:** **From E/W line:**  
**UTM Coordinates (NAD83):** **Northing (UTM y):** **Easting (UTM x):** *User supplied*  
**Latitude/Longitude (decimal degrees):** 40.075822 -102.534926

**Surface Elevation (ft):** 3958.73 **Water Level Change**  
**Well depth (ft):** 271 **1 year:** 0.10  
**Aquifer(s):** OGALLALA **5 year:** -6.20  
**10 year:** -15.50

**Measurements from last 10 years**

Date	Depth to WL (ft)	Elev of WL (ft)	Change (ft)
3/29/2003	112.20	3846.53	-7.10
1/16/2004	109.80	3848.93	2.40
1/25/2005	110.80	3847.93	-1.00
2/14/2006			
4/11/2007	114.40	3844.33	
2/13/2008	116.50	3842.23	-2.10
4/14/2009	118.70	3840.03	-2.20
1/30/2010	118.90	3839.83	-0.20
2/16/2011	120.70	3838.03	-1.80
2/10/2012	120.60	3838.13	0.10

**All Historic Measurements**





**NORTHERN HIGH PLAINS  
DISTRICT: CENTRAL YUMA**

**Well Name:** **PARISET** **Owner:** PARISET ROBERT  
**Permit #:** 12890 - FP - **Location #:** SB00104614CCA **USGS Site ID:** 400300102291500

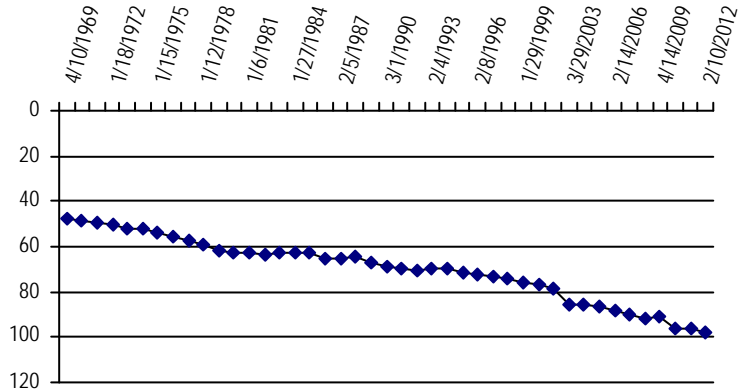
**Division:** **Water District:** **County:** YUMA  
**Location:** Q160 Q40 Q10 Section Twnshp Range PM Distance from section lines:  
 SW SW NE 14 1 N 46 W S **From N/S line:** **From E/W line:**  
**UTM Coordinates (NAD83):** **Northing (UTM y):** **Easting (UTM x):** *User supplied*  
**Latitude/Longitude (decimal degrees):** 40.050544 -102.487147

**Surface Elevation (ft):** 3916.71 **Water Level Change**  
**Well depth (ft):** 248 **1 year:** -1.20  
**Aquifer(s):** OGALLALA **5 year:** -7.50  
**10 year:**

**Measurements from last 10 years**

Date	Depth to WL (ft)	Elev of WL (ft)	Change (ft)
3/29/2003	85.80	3830.91	-6.90
1/16/2004	85.20	3831.51	0.60
1/25/2005	86.50	3830.21	-1.30
2/14/2006	88.30	3828.41	-1.80
4/11/2007	90.00	3826.71	-1.70
2/13/2008	91.40	3825.31	-1.40
4/14/2009	91.20	3825.51	0.20
1/12/2010	96.40	3820.31	-5.20
2/16/2011	96.30	3820.41	0.10
2/10/2012	97.50	3819.21	-1.20

**All Historic Measurements**



**Well Name:** **WAKEFIELD, ARTHUR** **Owner:** WAKEFIELD JACK  
**Permit #:** 12632 - FP - **Location #:** SB00104624AAC **USGS Site ID:** 400236102272900

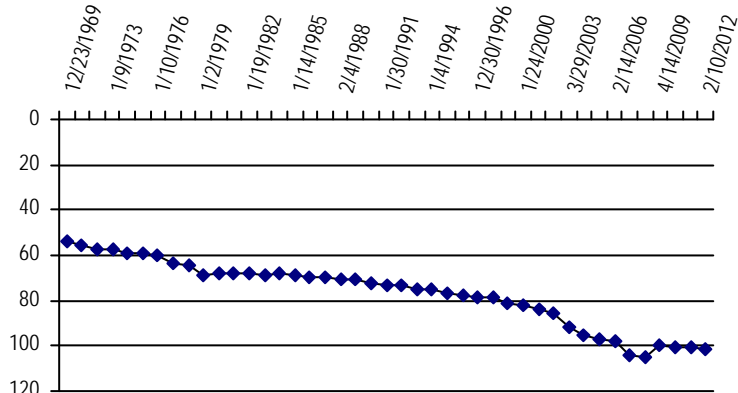
**Division:** **Water District:** **County:** YUMA  
**Location:** Q160 Q40 Q10 Section Twnshp Range PM Distance from section lines:  
 NE NE SW 24 1 N 46 W S **From N/S line:** **From E/W line:**  
**UTM Coordinates (NAD83):** **Northing (UTM y):** **Easting (UTM x):** *User supplied*  
**Latitude/Longitude (decimal degrees):** 40.043322 -102.459090

**Surface Elevation (ft):** 3905.69 **Water Level Change**  
**Well depth (ft):** 225 **1 year:** -0.80  
**Aquifer(s):** OGALLALA **5 year:** 2.20  
**10 year:** -15.90

**Measurements from last 10 years**

Date	Depth to WL (ft)	Elev of WL (ft)	Change (ft)
3/29/2003	91.80	3813.89	-5.90
1/16/2004	95.40	3810.29	-3.60
1/25/2005	96.80	3808.89	-1.40
2/14/2006	98.00	3807.69	-1.20
4/11/2007	104.00	3801.69	-6.00
2/13/2008	105.20	3800.49	-1.20
4/14/2009	99.30	3806.39	5.90
1/12/2010	100.80	3804.89	-1.50
2/16/2011	101.00	3804.69	-0.20
2/10/2012	101.80	3803.89	-0.80

**All Historic Measurements**



**NORTHERN HIGH PLAINS  
DISTRICT: CENTRAL YUMA**

**Well Name:** **ROUNDTREE** **Owner:** ROUNDTREE CLAYTON & DEBRA  
**Permit #:** 12327 - FP - **Location #:** SB00104626CDA **USGS Site ID:** 400115102285700

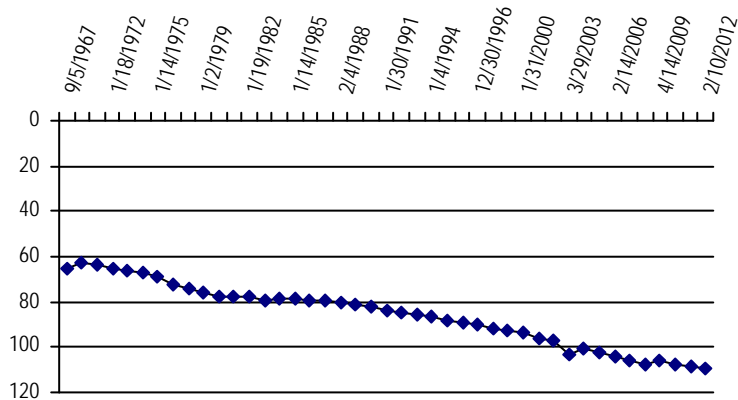
**Division:** **Water District:** **County:** YUMA  
**Location:** Q160 Q40 Q10 Section Twnshp Range PM Distance from section lines:  
 SW SE NE 26 1 N 46 W S **From N/S line:** **From E/W line:**  
**UTM Coordinates (NAD83):** **Northing (UTM y):** **Easting (UTM x):** *User supplied*  
**Latitude/Longitude (decimal degrees):** 40.021100 -102.482702

**Surface Elevation (ft):** 3946.71 **Water Level Change**  
**Well depth (ft):** 306 **1 year:** -1.20  
**Aquifer(s):** OGALLALA **5 year:** -3.40  
**10 year:** -12.70

**Measurements from last 10 years**

Date	Depth to WL (ft)	Elev of WL (ft)	Change (ft)
3/29/2003	103.00	3843.71	-6.20
1/16/2004	100.70	3846.01	2.30
1/25/2005	102.50	3844.21	-1.80
2/14/2006	104.20	3842.51	-1.70
4/11/2007	106.10	3840.61	-1.90
2/13/2008	107.50	3839.21	-1.40
4/14/2009	106.30	3840.41	1.20
1/12/2010	107.90	3838.81	-1.60
2/16/2011	108.30	3838.41	-0.40
2/10/2012	109.50	3837.21	-1.20

**All Historic Measurements**



**Well Name:** **PLETCHER, GEORGE** **Owner:** PLETCHER GEORGE  
**Permit #:** 17699 - FP - **Location #:** SB00104726BDC1 **USGS Site ID:** 400130102354701

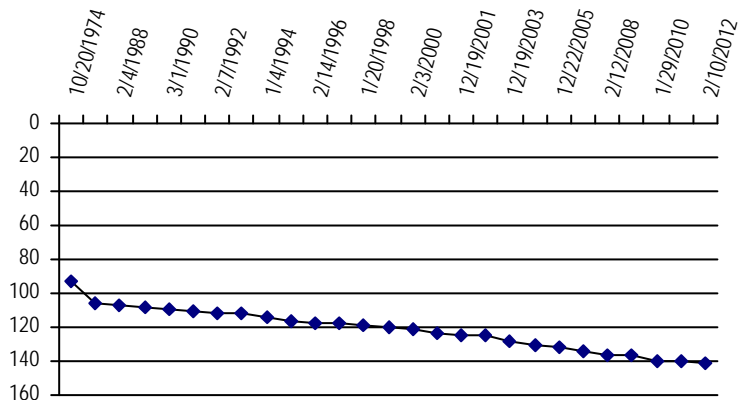
**Division:** **Water District:** **County:** YUMA  
**Location:** Q160 Q40 Q10 Section Twnshp Range PM Distance from section lines:  
 NW 26 1 N 47 W S **From N/S line:** **From E/W line:**  
**UTM Coordinates (NAD83):** **Northing (UTM y):** **Easting (UTM x):** *User supplied*  
**Latitude/Longitude (decimal degrees):** 40.024988 -102.596873

**Surface Elevation (ft):** 4056.75 **Water Level Change**  
**Well depth (ft):** 180 **1 year:** -1.30  
**Aquifer(s):** OGALLALA **5 year:** -7.10  
**10 year:** -16.70

**Measurements from last 10 years**

Date	Depth to WL (ft)	Elev of WL (ft)	Change (ft)
3/29/2003	125.10	3931.65	-0.30
12/19/2003	127.80	3928.95	-2.70
1/21/2005	130.10	3926.65	-2.30
12/22/2005	132.30	3924.45	-2.20
4/11/2007	134.40	3922.35	-2.10
2/12/2008	136.00	3920.75	-1.60
4/14/2009	136.70	3920.05	-0.70
1/29/2010	139.50	3917.25	-2.80
2/16/2011	140.20	3916.55	-0.70
2/10/2012	141.50	3915.25	-1.30

**All Historic Measurements**



**NORTHERN HIGH PLAINS  
DISTRICT: CENTRAL YUMA**

**Well Name:** CURE **Owner:** CURE LAND LLC  
**Permit #:** 12570 - F - **Location #:** SB00204208AAC **USGS Site ID:** 400930102050000

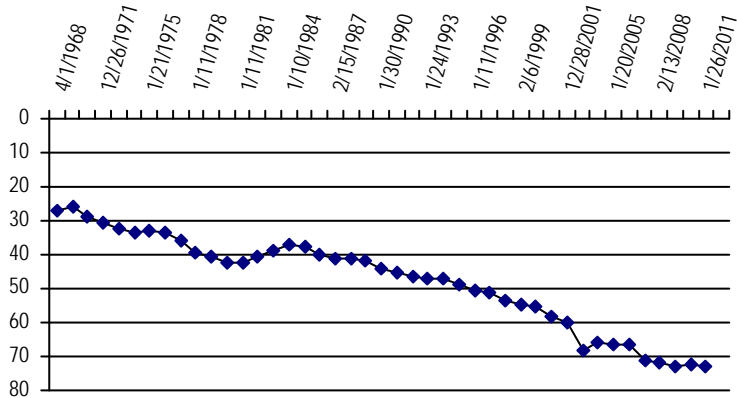
**Division:** **Water District:** **County:** YUMA  
**Location:** Q160 Q40 Q10 Section Twnshp Range PM Distance from section lines:  
 NE NE SW 8 2 N 42 W S **From N/S line:** **From E/W line:**  
**UTM Coordinates (NAD83):** **Northing (UTM y):** **Easting (UTM x):** *User supplied*  
**Latitude/Longitude (decimal degrees):** 40.159991 -102.079077

**Surface Elevation (ft):** 3589.56 **Water Level Change**  
**Well depth (ft):** 249 **1 year:**  
**Aquifer(s):** OGALLALA **5 year:**  
**10 year:**

**Measurements from last 10 years**

Date	Depth to WL (ft)	Elev of WL (ft)	Change (ft)
3/23/2003	68.00	3521.56	-7.80
1/21/2004	65.60	3523.96	2.40
1/20/2005	66.60	3522.96	-1.00
2/13/2006	66.70	3522.86	-0.10
4/6/2007	70.90	3518.66	-4.20
2/13/2008	71.50	3518.06	-0.60
4/10/2009	72.70	3516.86	-1.20
2/9/2010	72.50	3517.06	0.20
1/26/2011	72.80	3516.76	-0.30
2/7/2012			

**All Historic Measurements**



**Well Name:** SEWARD, R. **Owner:** BOWMAN FAMILY PARTNERSHIP  
**Permit #:** 1357 - RFP - **Location #:** SB00204227AAC **USGS Site ID:** 400658102032100

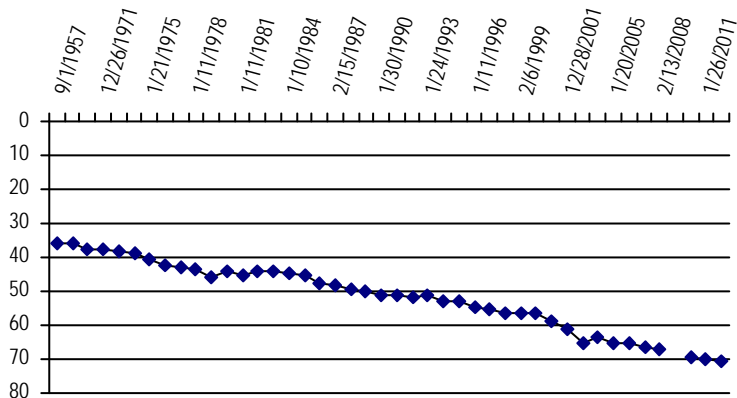
**Division:** **Water District:** **County:** YUMA  
**Location:** Q160 Q40 Q10 Section Twnshp Range PM Distance from section lines:  
 NE NE SW 27 2 N 42 W S **From N/S line:** **From E/W line:**  
**UTM Coordinates (NAD83):** **Northing (UTM y):** **Easting (UTM x):** *User supplied*  
**Latitude/Longitude (decimal degrees):** 40.115824 -102.056298

**Surface Elevation (ft):** 3543.64 **Water Level Change**  
**Well depth (ft):** 140 **1 year:** -0.70  
**Aquifer(s):** OGALLALA **5 year:** -4.10  
**10 year:** -9.70

**Measurements from last 10 years**

Date	Depth to WL (ft)	Elev of WL (ft)	Change (ft)
3/23/2003	65.30	3478.34	-4.20
1/21/2004	63.30	3480.34	2.00
1/20/2005	65.00	3478.64	-1.70
2/13/2006	65.20	3478.44	-0.20
4/6/2007	66.70	3476.94	-1.50
2/13/2008	67.10	3476.54	-0.40
1/1/2009			
2/9/2010	69.70	3473.94	
1/26/2011	70.10	3473.54	-0.40
2/7/2012	70.80	3472.84	-0.70

**All Historic Measurements**



**NORTHERN HIGH PLAINS  
DISTRICT: CENTRAL YUMA**

**Well Name:** **KINNIE, E.** *Owner:*  
**Permit #:** 14377 - R - *Location #:* SB00204234DDB *USGS Site ID:* 400550102032000

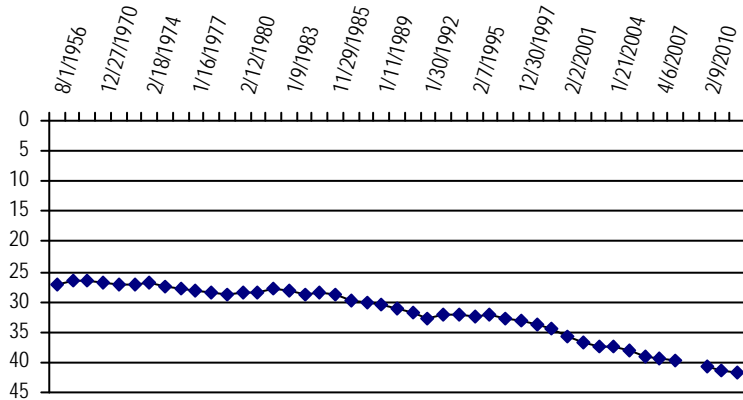
*Division:* *Water District:* *County:* YUMA  
**Location:** Q160 Q40 Q10 Section Twnshp Range PM Distance from section lines:  
 SE SE NW 34 2 N 42 W S *From N/S line:* *From E/W line:*  
*UTM Coordinates (NAD83):* *Northing (UTM y):* *Easting (UTM x):* *User supplied*  
*Latitude/Longitude (decimal degrees):* 40.091935 -102.055743

*Surface Elevation (ft):* 3475.23 **Water Level Change**  
*Well depth (ft):* 65 **1 year:** -0.40  
*Aquifer(s):* **5 year:** -2.30  
**10 year:** -4.80

**Measurements from last 10 years**

Date	Depth to WL (ft)	Elev of WL (ft)	Change (ft)
3/23/2003	37.30	3437.93	-0.50
1/21/2004	37.30	3437.93	0.00
1/20/2005	38.00	3437.23	-0.70
2/13/2006	38.90	3436.33	-0.90
4/6/2007	39.30	3435.93	-0.40
2/13/2008	39.80	3435.43	-0.50
1/1/2009			
2/9/2010	40.70	3434.53	
1/26/2011	41.20	3434.03	-0.50
2/7/2012	41.60	3433.63	-0.40

**All Historic Measurements**



**Well Name:** **DOKE, WILLIAM** *Owner:* DOKE SYLVIA  
**Permit #:** 13313 - FP - *Location #:* SB00204305DDB *USGS Site ID:* 401000102114000

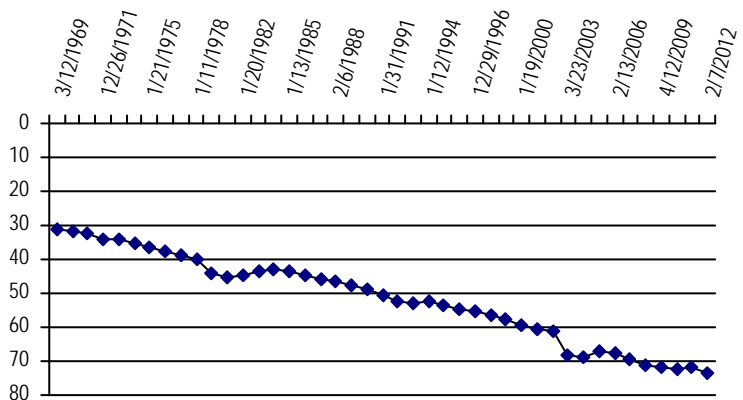
*Division:* *Water District:* *County:* YUMA  
**Location:** Q160 Q40 Q10 Section Twnshp Range PM Distance from section lines:  
 SE SE NW 5 2 N 43 W S *From N/S line:* *From E/W line:*  
*UTM Coordinates (NAD83):* *Northing (UTM y):* *Easting (UTM x):* *User supplied*  
*Latitude/Longitude (decimal degrees):* 40.165823 -102.194915

*Surface Elevation (ft):* 3671.58 **Water Level Change**  
*Well depth (ft):* 284 **1 year:** -1.30  
*Aquifer(s):* OGALLALA **5 year:** -3.90  
**10 year:** -12.30

**Measurements from last 10 years**

Date	Depth to WL (ft)	Elev of WL (ft)	Change (ft)
3/23/2003	68.10	3603.48	-7.10
1/21/2004	68.80	3602.78	-0.70
1/20/2005	67.00	3604.58	1.80
2/13/2006	67.80	3603.78	-0.80
4/6/2007	69.40	3602.18	-1.60
2/13/2008	71.20	3600.38	-1.80
4/12/2009	71.70	3599.88	-0.50
2/9/2010	72.20	3599.38	-0.50
1/26/2011	72.00	3599.58	0.20
2/7/2012	73.30	3598.28	-1.30

**All Historic Measurements**



**NORTHERN HIGH PLAINS  
DISTRICT: CENTRAL YUMA**

**Well Name:** **DOKE, WILLIAM** **Owner:** DOKE SYLVIA J  
**Permit #:** 12568 - FP - **Location #:** SB00204312ACB **USGS Site ID:** 400930102072000

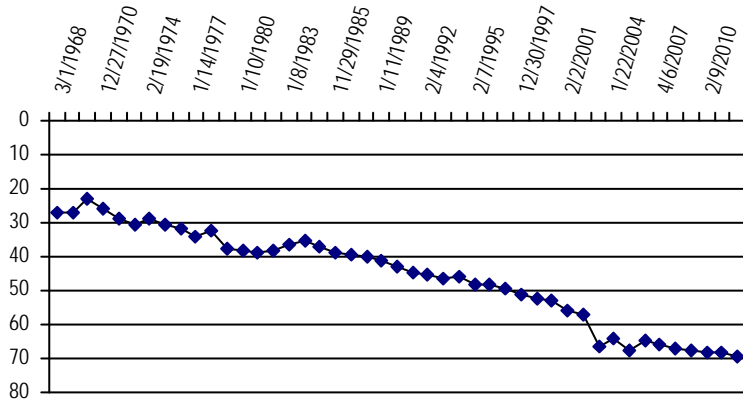
**Division:** **Water District:** **County:** YUMA  
**Location:** Q160 Q40 Q10 Section Twnshp Range PM Distance from section lines:  
 NE SW NW 12 2 N 43 W S **From N/S line:** **From E/W line:**  
**UTM Coordinates (NAD83):** **Northing (UTM y):** **Easting (UTM x):** *User supplied*  
**Latitude/Longitude (decimal degrees):** 40.159435 -102.123523

**Surface Elevation (ft):** 3618.57 **Water Level Change**  
**Well depth (ft):** 242 **1 year:** -1.30  
**Aquifer(s):** OGALLALA **5 year:** -3.60  
**10 year:** -12.50

**Measurements from last 10 years**

Date	Depth to WL (ft)	Elev of WL (ft)	Change (ft)
3/23/2003	66.50	3552.07	-9.40
1/22/2004	63.90	3554.67	2.60
1/20/2005	67.70	3550.87	-3.80
2/13/2006	64.50	3554.07	3.20
4/6/2007	66.00	3552.57	-1.50
2/13/2008	67.00	3551.57	-1.00
4/12/2009	67.50	3551.07	-0.50
2/9/2010	68.00	3550.57	-0.50
1/26/2011	68.30	3550.27	-0.30
2/7/2012	69.60	3548.97	-1.30

**All Historic Measurements**



**Well Name:** **DRYDEN, GLEASON** **Owner:** CURE LAND LLC  
**Permit #:** 13316 - FP - **Location #:** SB00204401CDB **USGS Site ID:** 401000102143000

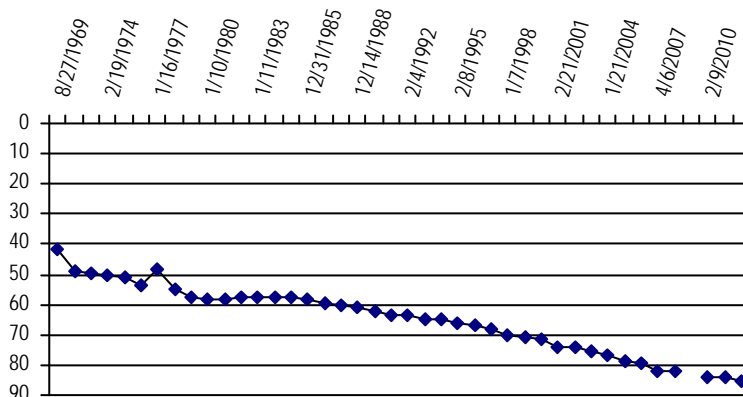
**Division:** **Water District:** **County:** YUMA  
**Location:** Q160 Q40 Q10 Section Twnshp Range PM Distance from section lines:  
 SW SE NW 1 2 N 44 W S **From N/S line:** **From E/W line:**  
**UTM Coordinates (NAD83):** **Northing (UTM y):** **Easting (UTM x):** *User supplied*  
**Latitude/Longitude (decimal degrees):** 40.165545 -102.241306

**Surface Elevation (ft):** 3718.6 **Water Level Change**  
**Well depth (ft):** 310 **1 year:** -1.20  
**Aquifer(s):** OGALLALA **5 year:** -3.60  
**10 year:** -11.20

**Measurements from last 10 years**

Date	Depth to WL (ft)	Elev of WL (ft)	Change (ft)
3/25/2003	75.50	3643.10	-1.30
1/21/2004	76.70	3641.90	-1.20
1/20/2005	78.90	3639.70	-2.20
2/13/2006	79.30	3639.30	-0.40
4/6/2007	81.80	3636.80	-2.50
2/13/2008	82.20	3636.40	-0.40
1/1/2009			
2/9/2010	83.80	3634.80	
1/26/2011	84.20	3634.40	-0.40
2/10/2012	85.40	3633.20	-1.20

**All Historic Measurements**



**NORTHERN HIGH PLAINS  
DISTRICT: CENTRAL YUMA**

**Well Name:** **WILSON, CHARLES J.** *Owner:*  
**Permit #:** 9134 - F - **Location #:** SB00204404BDB **USGS Site ID:** 401020102172000

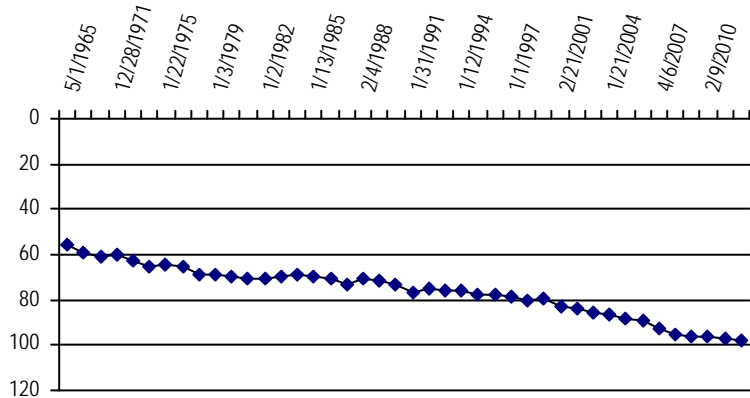
**Division:** **Water District:** **County:** YUMA  
**Location:** Q160 Q40 Q10 Section Twnshp Range PM Distance from section lines:  
 NW SE NW 4 2 N 44 W S **From N/S line:** **From E/W line:**  
**UTM Coordinates (NAD83):** **Northing (UTM y):** **Easting (UTM x):** *User supplied*  
**Latitude/Longitude (decimal degrees):** 40.172767 -102.296308

**Surface Elevation (ft):** 3762.62 **Water Level Change**  
**Well depth (ft):** 355 **1 year:** -0.40  
**Aquifer(s):** OGALLALA **5 year:** -4.60  
**10 year:** -13.80

**Measurements from last 10 years**

Date	Depth to WL (ft)	Elev of WL (ft)	Change (ft)
3/25/2003	85.60	3677.02	-1.80
1/21/2004	86.80	3675.82	-1.20
1/20/2005	87.90	3674.72	-1.10
2/13/2006	89.50	3673.12	-1.60
4/6/2007	93.00	3669.62	-3.50
2/13/2008	95.60	3667.02	-2.60
4/10/2009	96.20	3666.42	-0.60
2/9/2010	96.60	3666.02	-0.40
1/26/2011	97.20	3665.42	-0.60
2/10/2012	97.60	3665.02	-0.40

**All Historic Measurements**



**Well Name:** **PETERSON, CARL O.** *Owner:* PETERSON MARY LOU  
**Permit #:** 84682 - - **Location #:** SB00204407CBB1 **USGS Site ID:** 400918102202501

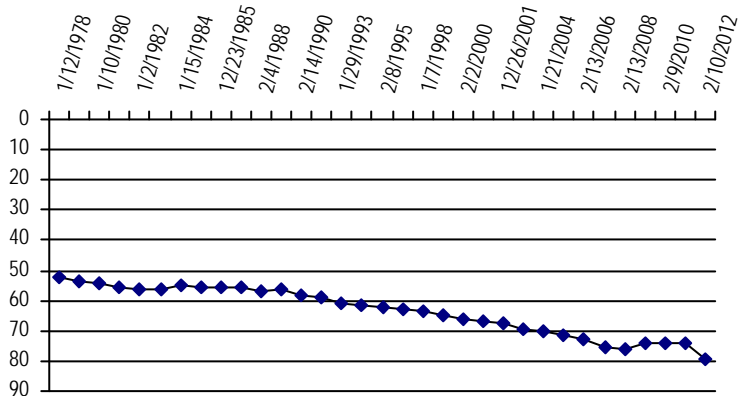
**Division:** **Water District:** **County:** YUMA  
**Location:** Q160 Q40 Q10 Section Twnshp Range PM Distance from section lines:  
 SW NW NW 7 2 N 44 W S **From N/S line:** **From E/W line:**  
**UTM Coordinates (NAD83):** **Northing (UTM y):** **Easting (UTM x):** *User supplied*  
**Latitude/Longitude (decimal degrees):** 40.154989 -102.340753

**Surface Elevation (ft):** 3781.64 **Water Level Change**  
**Well depth (ft):** 220 **1 year:** -5.00  
**Aquifer(s):** OGALLALA **5 year:** -4.10  
**10 year:** -11.83

**Measurements from last 10 years**

Date	Depth to WL (ft)	Elev of WL (ft)	Change (ft)
3/25/2003	69.27	3712.37	-1.70
1/21/2004	70.20	3711.44	-0.93
1/11/2005	71.30	3710.34	-1.10
2/13/2006	72.90	3708.74	-1.60
4/6/2007	75.30	3706.34	-2.40
2/13/2008	75.90	3705.74	-0.60
4/10/2009	74.40	3707.24	1.50
2/9/2010	74.20	3707.44	0.20
1/26/2011	74.40	3707.24	-0.20
2/10/2012	79.40	3702.24	-5.00

**All Historic Measurements**



**NORTHERN HIGH PLAINS  
DISTRICT: CENTRAL YUMA**

**Well Name:** **BLED SOE CATTLE CO.**

*Owner:*

**Permit #:** - - **Location #:** SB00204411D

**USGS Site ID:**

**Division:** 1 **Water District:** 65 **County:** YUMA  
**Location:** Q160 Q40 Q10 Section Twnshp Range PM Distance from section lines:  
 SE 11 2 N 44 W S **From N/S line:** **From E/W line:**

**UTM Coordinates (NAD83):** **Northing (UTM y):** 4448241.0 **Easting (UTM x):** 734452.0 *User supplied*

**Latitude/Longitude (decimal degrees):**

**Surface Elevation (ft):**

**Well depth (ft):** 120

**Aquifer(s):**

**Water Level Change**

**1 year:** -0.60

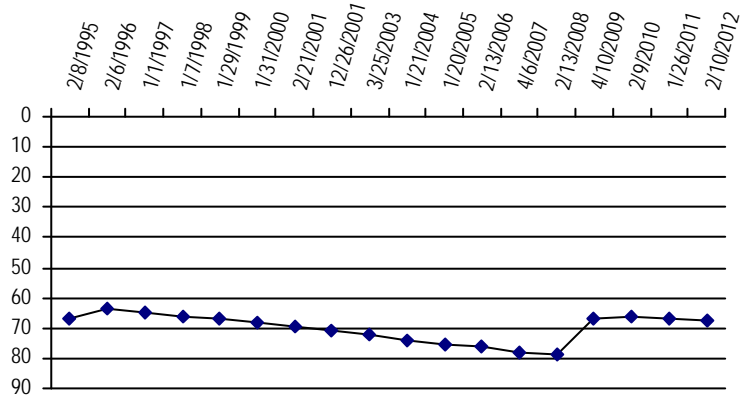
**5 year:** 10.60

**10 year:** 3.10

**Measurements from last 10 years**

Date	Depth to WL (ft)	Elev of WL (ft)	Change (ft)
3/25/2003	72.10		-1.60
1/21/2004	74.00		-1.90
1/20/2005	75.30		-1.30
2/13/2006	76.00		-0.70
4/6/2007	78.00		-2.00
2/13/2008	78.90		-0.90
4/10/2009	66.80	12.10	
2/9/2010	66.50	0.30	
1/26/2011	66.80	-0.30	
2/10/2012	67.40	-0.60	

**All Historic Measurements**



**Well Name:** **CROUSE, THEODORE**

*Owner:*

**Permit #:** - - **Location #:** SB00204413BBC

**USGS Site ID:** 400840102144000

**Division:** 1 **Water District:** 65 **County:** YUMA  
**Location:** Q160 Q40 Q10 Section Twnshp Range PM Distance from section lines:  
 NW NW SW 13 2 N 44 W S **From N/S line:** **From E/W line:**

**UTM Coordinates (NAD83):** **Northing (UTM y):** 40.145267 **Easting (UTM x):** -102.243806 *User supplied*

**Latitude/Longitude (decimal degrees):**

**Surface Elevation (ft):** 3697.6

**Well depth (ft):** 53

**Aquifer(s):**

**Water Level Change**

**1 year:** -4.40

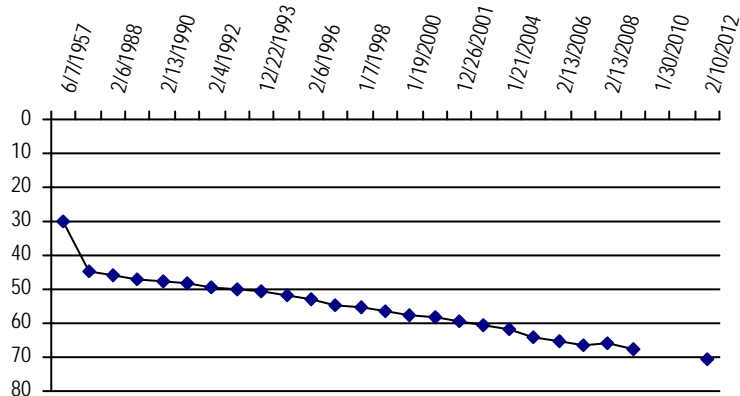
**5 year:** -11.20

**10 year:** -11.20

**Measurements from last 10 years**

Date	Depth to WL (ft)	Elev of WL (ft)	Change (ft)
3/25/2003	60.50	3637.10	-0.90
1/21/2004	61.60	3636.00	-1.10
1/20/2005	64.00	3633.60	-2.40
2/13/2006	65.00	3632.60	-1.00
4/6/2007	66.40	3631.20	-1.40
2/13/2008	65.90	3631.70	0.50
4/10/2009	67.40	3630.20	-1.50
1/30/2010			
1/1/2011			
2/10/2012	70.80	3626.80	

**All Historic Measurements**



**NORTHERN HIGH PLAINS  
DISTRICT: CENTRAL YUMA**

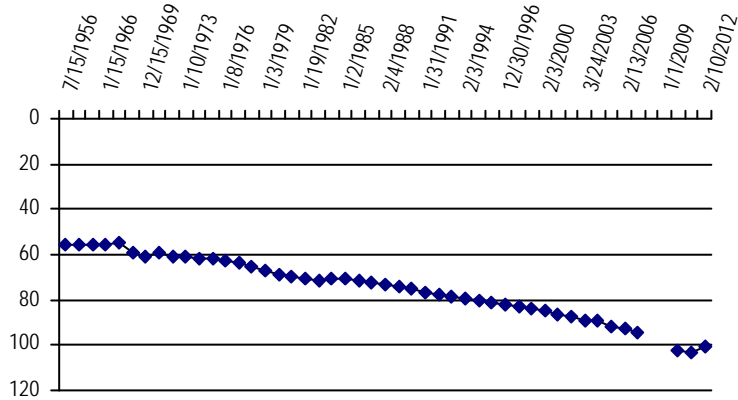
**Well Name:** **DICKSON, L.** **Owner:**  
**Permit #:** - - **Location #:** SB00204520BBB **USGS Site ID:** 400725102253000  
**Division:** **Water District:** **County:** YUMA  
**Location:** Q160 Q40 Q10 Section Twntshp Range PM Distance from section lines:  
 NW NW NW 20 2 N 45 W S **From N/S line:** **From E/W line:**  
**UTM Coordinates (NAD83):** **Northing (UTM y):** **Easting (UTM x):** *User supplied*  
**Latitude/Longitude (decimal degrees):** 40.132211 -102.434645  
**Surface Elevation (ft):** 3855.17  
**Well depth (ft):**  
**Aquifer(s):**

**Water Level Change**  
**1 year:** 2.40  
**5 year:** -5.70  
**10 year:** -13.20

**Measurements from last 10 years**

Date	Depth to WL (ft)	Elev of WL (ft)	Change (ft)
3/24/2003	89.00	3766.17	-1.80
1/16/2004	89.00	3766.17	0.00
12/12/2004	91.60	3763.57	-2.60
2/13/2006	92.90	3762.27	-1.30
4/5/2007	94.70	3760.47	-1.80
2/13/2008			
1/1/2009			
2/2/2010	102.30	3752.87	
1/26/2011	102.80	3752.37	-0.50
2/10/2012	100.40	3754.77	2.40

**All Historic Measurements**



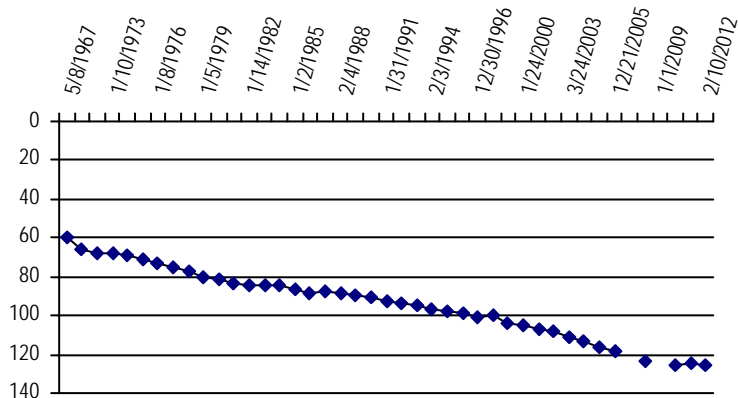
**Well Name:** **WEATHERS** **Owner:** FIVE RIVERS RANCH CATTLE FEEDING LL  
**Permit #:** 11433 - FP - **Location #:** SB00204619CCA **USGS Site ID:** 400720102334000  
**Division:** **Water District:** **County:** YUMA  
**Location:** Q160 Q40 Q10 Section Twntshp Range PM Distance from section lines:  
 SW SW NE 19 2 N 46 W S **From N/S line:** **From E/W line:**  
**UTM Coordinates (NAD83):** **Northing (UTM y):** **Easting (UTM x):** *User supplied*  
**Latitude/Longitude (decimal degrees):** 40.123043 -102.562427  
**Surface Elevation (ft):** 3957.73  
**Well depth (ft):** 405  
**Aquifer(s):** OGALLALA

**Water Level Change**  
**1 year:** -0.50  
**5 year:**  
**10 year:** -17.10

**Measurements from last 10 years**

Date	Depth to WL (ft)	Elev of WL (ft)	Change (ft)
3/24/2003	111.00	3846.73	-2.90
1/15/2004	113.50	3844.23	-2.50
1/11/2005	115.90	3841.83	-2.40
12/21/2005	118.60	3839.13	-2.70
4/6/2007			
2/12/2008	123.50	3834.23	
1/1/2009			
2/2/2010	125.30	3832.43	
1/26/2011	124.70	3833.03	0.60
2/10/2012	125.20	3832.53	-0.50

**All Historic Measurements**





**NORTHERN HIGH PLAINS  
DISTRICT: CENTRAL YUMA**

**Well Name:** **ROBERTSON, DEXTER** **Owner:** ROBERTSON DEXTER L. & JENNIE  
**Permit #:** 8802 - FP - **Location #:** SB00204630DCA **USGS Site ID:** 400620102330000

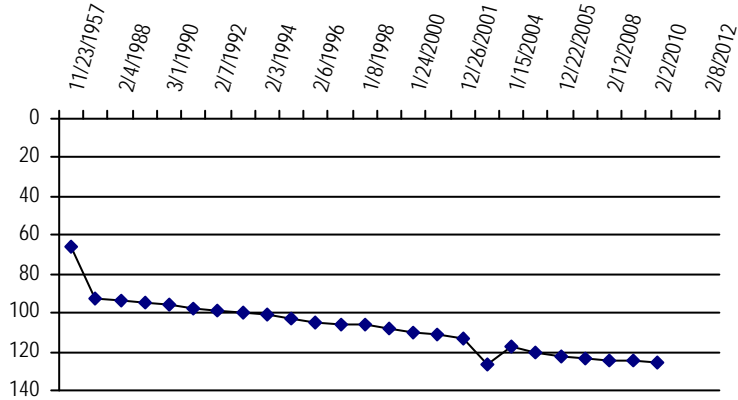
**Division:** **Water District:** **County:** YUMA  
**Location:** Q160 Q40 Q10 Section Twnshp Range PM Distance from section lines:  
 SE SW NE 30 2 N 46 W S **From N/S line:** **From E/W line:**  
**UTM Coordinates (NAD83):** **Northing (UTM y):** **Easting (UTM x):** *User supplied*  
**Latitude/Longitude (decimal degrees):** 40.106655 -102.554649

**Surface Elevation (ft):** 3961.72 **Water Level Change**  
**Well depth (ft):** 327 **1 year:**  
**Aquifer(s):** OGALLALA **5 year:**  
**10 year:**

**Measurements from last 10 years**

Date	Depth to WL (ft)	Elev of WL (ft)	Change (ft)
3/24/2003	126.80	3834.92	-13.20
1/15/2004	117.60	3844.12	9.20
1/11/2005	120.20	3841.52	-2.60
12/22/2005	122.70	3839.02	-2.50
4/5/2007	123.70	3838.02	-1.00
2/12/2008	124.20	3837.52	-0.50
4/14/2009	124.70	3837.02	-0.50
2/2/2010	125.20	3836.52	-0.50
1/1/2011			
2/8/2012			

**All Historic Measurements**



**Well Name:** **SHAFER, STANLEY** **Owner:**  
**Permit #:** 215032 - - A **Location #:** SC00104205BBA **USGS Site ID:**

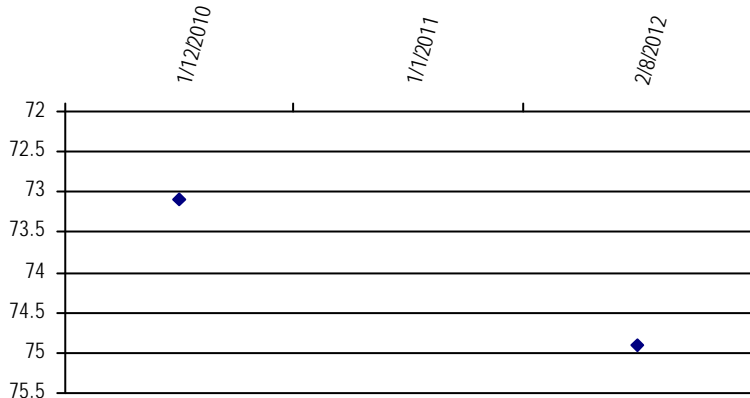
**Division:** 1 **Water District:** **County:** YUMA  
**Location:** Q160 Q40 Q10 Section Twnshp Range PM Distance from section lines:  
 NW NW NE 5 1 S 42 W S **From N/S line:** 200 N **From E/W line:** 1400 W  
**UTM Coordinates (NAD83):** **Northing (UTM y):** 4432056.5 **Easting (UTM x):** 746886.8 *Spotted from section lines*  
**Latitude/Longitude (decimal degrees):**

**Surface Elevation (ft):** 3668 **Water Level Change**  
**Well depth (ft):** 120 **1 year:**  
**Aquifer(s):** OGALLALA **5 year:**  
**10 year:**

**Measurements from last 10 years**

Date	Depth to WL (ft)	Elev of WL (ft)	Change (ft)
1/12/2010	73.10	3594.90	
1/1/2011			
2/8/2012	74.90	3593.10	

**All Historic Measurements**



**NORTHERN HIGH PLAINS  
DISTRICT: CENTRAL YUMA**

**Well Name:** **FIX** **Owner:** FIX DUARD  
**Permit #:** 10094 - FP - **Location #:** SC00104303BBB **USGS Site ID:** 395958102095800

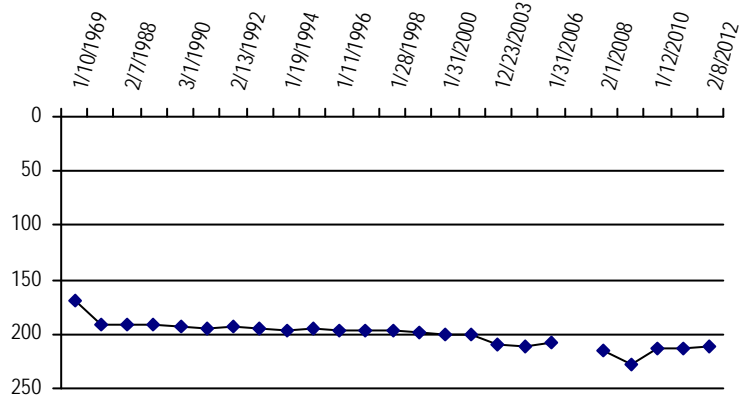
**Division:** **Water District:** **County:** YUMA  
**Location:** Q160 Q40 Q10 Section Twnshp Range PM Distance from section lines:  
 NW NW NW 3 1 S 43 W S **From N/S line:** **From E/W line:**  
**UTM Coordinates (NAD83):** **Northing (UTM y):** **Easting (UTM x):** *User supplied*  
**Latitude/Longitude (decimal degrees):** 40.001379 -102.184359

**Surface Elevation (ft):** 3813.57 **Water Level Change**  
**Well depth (ft):** 278 **1 year:** 3.40  
**Aquifer(s):** OGALLALA **5 year:**  
**10 year:**

**Measurements from last 10 years**

Date	Depth to WL (ft)	Elev of WL (ft)	Change (ft)
12/23/2003	209.20	3604.37	-8.20
1/26/2005	211.50	3602.07	-2.30
1/31/2006	207.70	3605.87	3.80
4/11/2007			
2/1/2008	215.80	3597.77	
4/2/2009	228.20	3585.37	-12.40
1/12/2010	213.60	3599.97	14.60
1/28/2011	214.00	3599.57	-0.40
2/8/2012	210.60	3602.97	3.40

**All Historic Measurements**



**Well Name:** **OSMUS, DALLAS** **Owner:**  
**Permit #:** 4842 - FP - **Location #:** SC00104317AAA **USGS Site ID:**

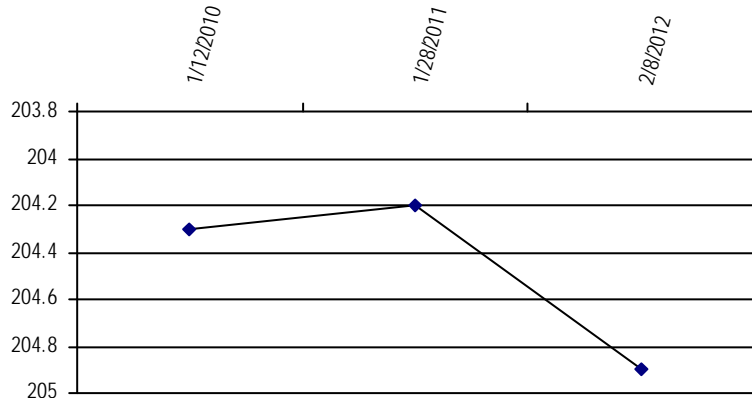
**Division:** 1 **Water District:** **County:** YUMA  
**Location:** Q160 Q40 Q10 Section Twnshp Range PM Distance from section lines:  
 NE NE NE 17 1 S 43 W S **From N/S line:** **From E/W line:**  
**UTM Coordinates (NAD83):** **Northing (UTM y):** 4428756.5 **Easting (UTM x):** 738678.3 *Spotted from quarters*  
**Latitude/Longitude (decimal degrees):**

**Surface Elevation (ft):** 3823 **Water Level Change**  
**Well depth (ft):** 310 **1 year:** -0.70  
**Aquifer(s):** OGALLALA **5 year:**  
**10 year:**

**Measurements from last 10 years**

Date	Depth to WL (ft)	Elev of WL (ft)	Change (ft)
1/12/2010	204.30	3618.70	
1/28/2011	204.20	3618.80	0.10
2/8/2012	204.90	3618.10	-0.70

**All Historic Measurements**



**NORTHERN HIGH PLAINS  
DISTRICT: CENTRAL YUMA**

**Well Name:** **FIX** **Owner:** ENDERSON HERMAN E & EVELYN L  
**Permit #:** 11290 - FP - **Location #:** SC00104320CCB **USGS Site ID:** 395717102131800

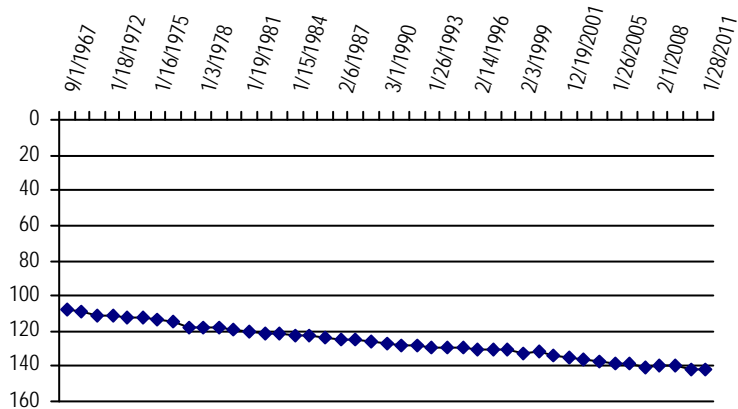
**Division:** **Water District:** **County:** YUMA  
**Location:** Q160 Q40 Q10 Section Twnshp Range PM Distance from section lines:  
 SW SW NW 20 1 S 43 W S **From N/S line:** **From E/W line:**  
**UTM Coordinates (NAD83):** **Northing (UTM y):** **Easting (UTM x):** *User supplied*  
**Latitude/Longitude (decimal degrees):** 39.951379 -102.222138

**Surface Elevation (ft):** 3791.57 **Water Level Change**  
**Well depth (ft):** 244 **1 year:**  
**Aquifer(s):** OGALLALA **5 year:**  
**10 year:**

**Measurements from last 10 years**

Date	Depth to WL (ft)	Elev of WL (ft)	Change (ft)
3/13/2003	136.70	3654.87	-1.90
12/23/2003	137.50	3654.07	-0.80
1/26/2005	137.90	3653.67	-0.40
1/31/2006	138.70	3652.87	-0.80
4/11/2007	140.50	3651.07	-1.80
2/1/2008	139.50	3652.07	1.00
4/14/2009	139.80	3651.77	-0.30
1/12/2010	142.00	3649.57	-2.20
1/28/2011	141.30	3650.27	0.70

**All Historic Measurements**



**Well Name:** **OSMUS, JOHN** **Owner:** OSMUS LAND COMPANY  
**Permit #:** 10377 - F - **Location #:** SC00104321ABA **USGS Site ID:** 395743102112400

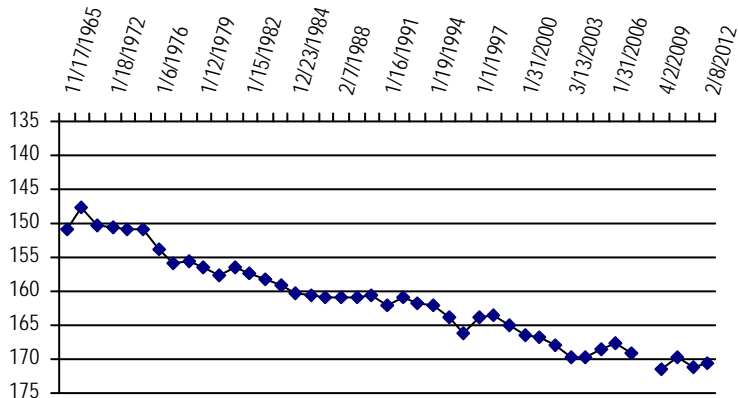
**Division:** **Water District:** **County:** YUMA  
**Location:** Q160 Q40 Q10 Section Twnshp Range PM Distance from section lines:  
 NE NW NE 21 1 S 43 W S **From N/S line:** **From E/W line:**  
**UTM Coordinates (NAD83):** **Northing (UTM y):** **Easting (UTM x):** *User supplied*  
**Latitude/Longitude (decimal degrees):** 39.961657 -102.191025

**Surface Elevation (ft):** 3793.56 **Water Level Change**  
**Well depth (ft):** 227 **1 year:** 0.40  
**Aquifer(s):** OGALLALA **5 year:** -1.70  
**10 year:** -2.70

**Measurements from last 10 years**

Date	Depth to WL (ft)	Elev of WL (ft)	Change (ft)
3/13/2003	169.60	3623.96	-1.60
12/23/2003	169.60	3623.96	0.00
1/26/2005	168.50	3625.06	1.10
1/31/2006	167.70	3625.86	0.80
4/11/2007	169.00	3624.56	-1.30
2/1/2008			
4/2/2009	171.50	3622.06	
1/12/2010	169.80	3623.76	1.70
1/28/2011	171.10	3622.46	-1.30
2/8/2012	170.70	3622.86	0.40

**All Historic Measurements**



**NORTHERN HIGH PLAINS  
DISTRICT: CENTRAL YUMA**

**Well Name:** BOWMAN, DELFORD **Owner:** BOWMAN DELFORD  
**Permit #:** 12006 - F - **Location #:** SC00104411BBC **USGS Site ID:** 395917102165100

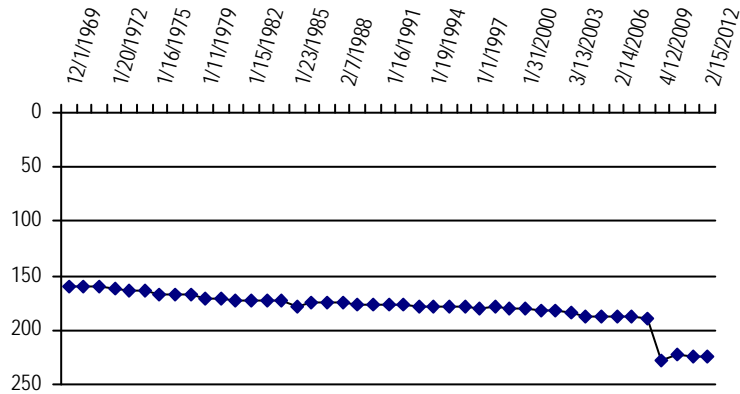
**Division:** **Water District:** **County:** YUMA  
**Location:** Q160 Q40 Q10 Section Twntshp Range PM Distance from section lines:  
 NW NW SW 11 1 S 44 W S **From N/S line:** **From E/W line:**  
**UTM Coordinates (NAD83):** **Northing (UTM y):** **Easting (UTM x):** *User supplied*  
**Latitude/Longitude (decimal degrees):** 39.989156 -102.280751

**Surface Elevation (ft):** 3872.59 **Water Level Change**  
**Well depth (ft):** 383 **1 year:** 0.30  
**Aquifer(s):** OGALLALA **5 year:** -36.30  
**10 year:** -41.60

**Measurements from last 10 years**

Date	Depth to WL (ft)	Elev of WL (ft)	Change (ft)
3/13/2003	184.10	3688.49	-1.20
12/23/2003	187.20	3685.39	-3.10
1/26/2005	188.40	3684.19	-1.20
2/14/2006	186.60	3685.99	1.80
4/11/2007	188.20	3684.39	-1.60
2/13/2008	189.40	3683.19	-1.20
4/12/2009	228.10	3644.49	-38.70
1/12/2010	223.30	3649.29	4.80
1/28/2011	224.80	3647.79	-1.50
2/15/2012	224.50	3648.09	0.30

**All Historic Measurements**



**Well Name:** DETERDING, ALVA **Owner:** DETERDING ALVA  
**Permit #:** 4399 - F - **Location #:** SC00104417CBA **USGS Site ID:** 395810102195800

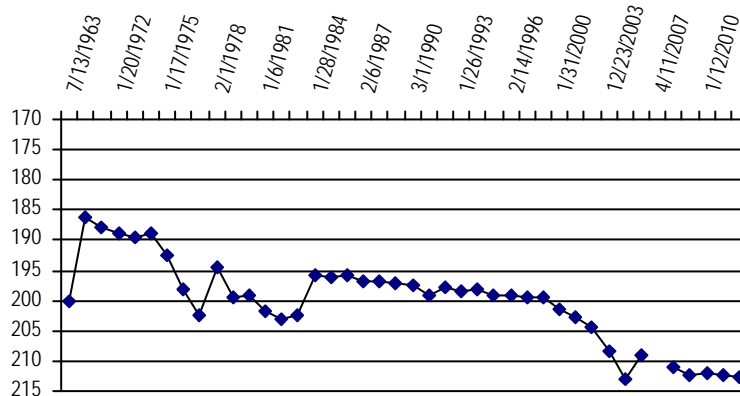
**Division:** **Water District:** **County:** YUMA  
**Location:** Q160 Q40 Q10 Section Twntshp Range PM Distance from section lines:  
 SW NW NE 17 1 S 44 W S **From N/S line:** **From E/W line:**  
**UTM Coordinates (NAD83):** **Northing (UTM y):** **Easting (UTM x):** *User supplied*  
**Latitude/Longitude (decimal degrees):** 39.969434 -102.333253

**Surface Elevation (ft):** 3957.63 **Water Level Change**  
**Well depth (ft):** 320 **1 year:** -0.50  
**Aquifer(s):** OGALLALA **5 year:**  
**10 year:** -8.50

**Measurements from last 10 years**

Date	Depth to WL (ft)	Elev of WL (ft)	Change (ft)
12/23/2003	208.30	3749.33	-4.00
1/25/2005	212.90	3744.73	-4.60
2/14/2006	209.20	3748.43	3.70
4/11/2007			
2/13/2008	211.00	3746.63	
4/12/2009	212.20	3745.43	-1.20
1/12/2010	212.00	3745.63	0.20
1/28/2011	212.30	3745.33	-0.30
2/15/2012	212.80	3744.83	-0.50

**All Historic Measurements**



**NORTHERN HIGH PLAINS  
DISTRICT: CENTRAL YUMA**

**Well Name:** ALLISON **Owner:** ALLISON BARRY & STEPHEN  
**Permit #:** 9533 - FP - **Location #:** SC00104426ABB **USGS Site ID:** 395652102161200

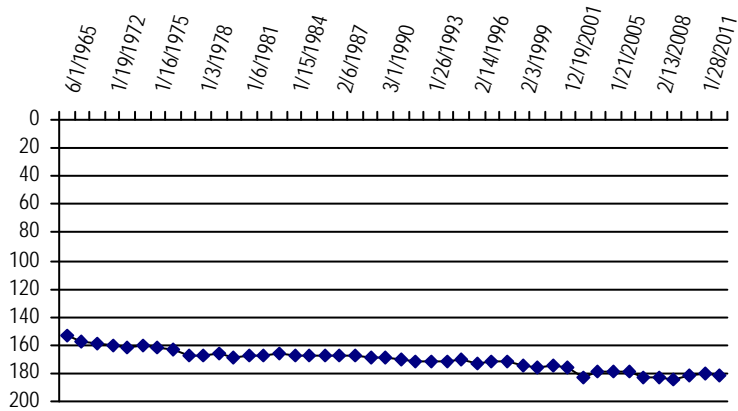
**Division:** **Water District:** **County:** YUMA  
**Location:** Q160 Q40 Q10 Section Twnshp Range PM Distance from section lines:  
 NE NW NW 26 1 S 44 W S **From N/S line:** **From E/W line:**  
**UTM Coordinates (NAD83):** **Northing (UTM y):** **Easting (UTM x):** *User supplied*  
**Latitude/Longitude (decimal degrees):** 39.947768 -102.269084

**Surface Elevation (ft):** 3870.59 **Water Level Change**  
**Well depth (ft):** 409 **1 year:** -0.90  
**Aquifer(s):** OGALLALA **5 year:** 1.60  
**10 year:** -6.00

**Measurements from last 10 years**

Date	Depth to WL (ft)	Elev of WL (ft)	Change (ft)
3/25/2003	182.70	3687.89	-7.20
12/23/2003	179.20	3691.39	3.50
1/21/2005	179.20	3691.39	0.00
2/14/2006	179.40	3691.19	-0.20
4/11/2007	183.10	3687.49	-3.70
2/13/2008	183.30	3687.29	-0.20
4/12/2009	185.00	3685.59	-1.70
1/12/2010	181.00	3689.59	4.00
1/28/2011	180.60	3689.99	0.40
2/15/2012	181.50	3689.09	-0.90

**All Historic Measurements**



**Well Name:** STULTS, CLARENCE **Owner:** STULTS LAVERN & WILMA  
**Permit #:** 2545 - FP - **Location #:** SC00104430BAD **USGS Site ID:** 395644102204100

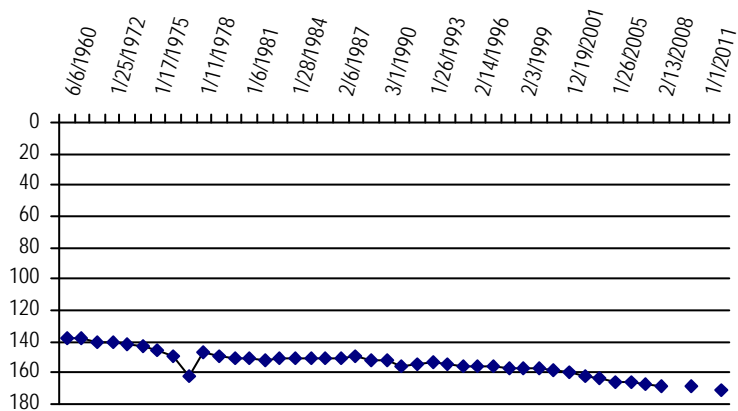
**Division:** **Water District:** **County:** YUMA  
**Location:** Q160 Q40 Q10 Section Twnshp Range PM Distance from section lines:  
 NW NE SE 30 1 S 44 W S **From N/S line:** **From E/W line:**  
**UTM Coordinates (NAD83):** **Northing (UTM y):** **Easting (UTM x):** *User supplied*  
**Latitude/Longitude (decimal degrees):** 39.945546 -102.345198

**Surface Elevation (ft):** 3932.65 **Water Level Change**  
**Well depth (ft):** 331 **1 year:** -3.70  
**Aquifer(s):** OGALLALA **5 year:** -11.00  
**10 year:** -11.00

**Measurements from last 10 years**

Date	Depth to WL (ft)	Elev of WL (ft)	Change (ft)
3/13/2003	161.60	3771.05	-1.80
12/23/2003	163.90	3768.75	-2.30
1/26/2005	165.50	3767.15	-1.60
2/14/2006	166.20	3766.45	-0.70
4/11/2007	167.10	3765.55	-0.90
2/13/2008	168.50	3764.15	-1.40
1/1/2009			
1/12/2010	168.80	3763.85	
1/1/2011			
2/15/2012	170.80	3761.85	

**All Historic Measurements**



**NORTHERN HIGH PLAINS  
DISTRICT: CENTRAL YUMA**

**Well Name:** **KERBS, THOMAS** **Owner:** KULA ROBERT L  
**Permit #:** 11756 - FP - **Location #:** SC00104508BDB **USGS Site ID:** 395910102263900

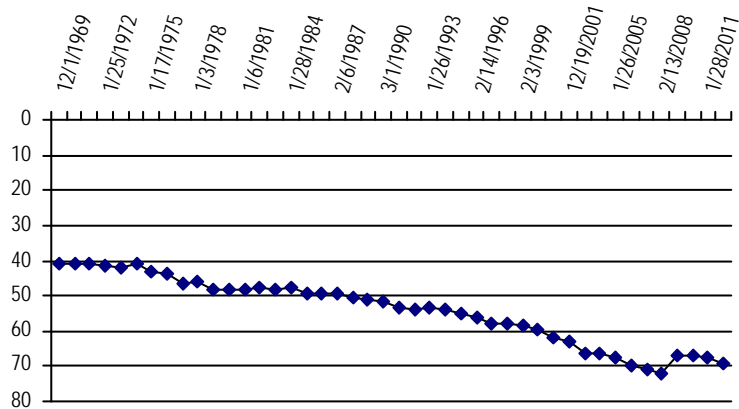
**Division:** **Water District:** **County:** YUMA  
**Location:** Q160 Q40 Q10 Section Twnshp Range PM Distance from section lines:  
 NW SE NW 8 1 S 45 W S **From N/S line:** **From E/W line:**  
**UTM Coordinates (NAD83):** **Northing (UTM y):** **Easting (UTM x):** *User supplied*  
**Latitude/Longitude (decimal degrees):** 39.986100 -102.444090

**Surface Elevation (ft):** 3899.69 **Water Level Change**  
**Well depth (ft):** 320 **1 year:** -1.80  
**Aquifer(s):** OGALLALA **5 year:** 2.10  
**10 year:** -6.30

**Measurements from last 10 years**

Date	Depth to WL (ft)	Elev of WL (ft)	Change (ft)
3/29/2003	66.10	3833.59	-3.30
12/23/2003	66.60	3833.09	-0.50
1/26/2005	67.30	3832.39	-0.70
2/14/2006	69.90	3829.79	-2.60
4/11/2007	71.20	3828.49	-1.30
2/13/2008	72.20	3827.49	-1.00
4/12/2009	67.00	3832.69	5.20
2/2/2010	66.70	3832.99	0.30
1/28/2011	67.30	3832.39	-0.60
2/15/2012	69.10	3830.59	-1.80

**All Historic Measurements**



**Well Name:** **CROWNCOVER, RAMONA** **Owner:** CROWNCOVER RAMONA WELP  
**Permit #:** 5243 - FP - **Location #:** SC00104513ABD **USGS Site ID:** 395828102214200

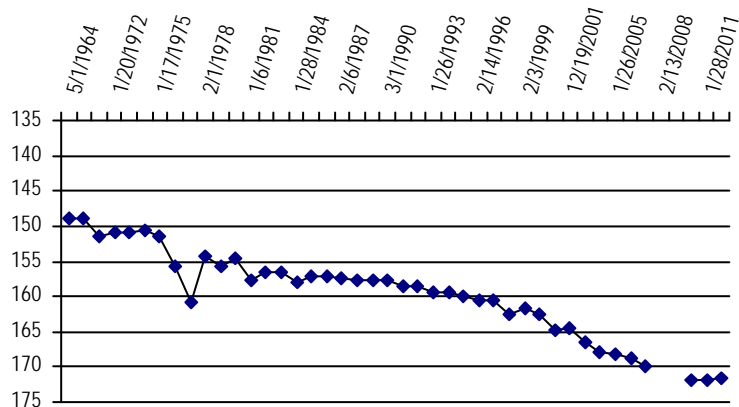
**Division:** **Water District:** **County:** YUMA  
**Location:** Q160 Q40 Q10 Section Twnshp Range PM Distance from section lines:  
 NE NW SE 13 1 S 45 W S **From N/S line:** **From E/W line:**  
**UTM Coordinates (NAD83):** **Northing (UTM y):** **Easting (UTM x):** *User supplied*  
**Latitude/Longitude (decimal degrees):** 39.974434 -102.362143

**Surface Elevation (ft):** 3944.64 **Water Level Change**  
**Well depth (ft):** 345 **1 year:** 0.40  
**Aquifer(s):** OGALLALA **5 year:** -1.80  
**10 year:** -7.00

**Measurements from last 10 years**

Date	Depth to WL (ft)	Elev of WL (ft)	Change (ft)
3/25/2003	166.40	3778.24	-1.80
12/23/2003	167.80	3776.84	-1.40
1/26/2005	168.20	3776.44	-0.40
2/14/2006	168.80	3775.84	-0.60
4/11/2007	169.80	3774.84	-1.00
2/13/2008			
1/1/2009			
2/2/2010	171.90	3772.74	
1/28/2011	172.00	3772.64	-0.10
2/15/2012	171.60	3773.04	0.40

**All Historic Measurements**



**NORTHERN HIGH PLAINS  
DISTRICT: CENTRAL YUMA**

**Well Name:** **PARISET, ROBERT G.** **Owner:** PARISET ROBERT G  
**Permit #:** 12416 - FP - **Location #:** SC00104516ADB **USGS Site ID:** 395820102245800

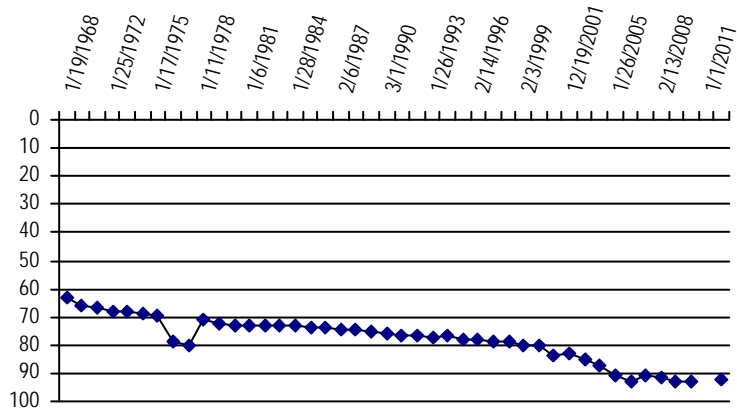
**Division:** **Water District:** **County:** YUMA  
**Location:** Q160 Q40 Q10 Section Twnshp Range PM Distance from section lines:  
 NE SE NW 16 1 S 45 W S **From N/S line:** **From E/W line:**  
**UTM Coordinates (NAD83):** **Northing (UTM y):** **Easting (UTM x):** *User supplied*  
**Latitude/Longitude (decimal degrees):** 39.972212 -102.416311

**Surface Elevation (ft):** 3902.67 **Water Level Change**  
**Well depth (ft):** 370 **1 year:**  
**Aquifer(s):** OGALLALA **5 year:** -1.40  
**10 year:** -9.30

**Measurements from last 10 years**

Date	Depth to WL (ft)	Elev of WL (ft)	Change (ft)
3/29/2003	85.20	3817.47	-2.20
12/23/2003	87.10	3815.57	-1.90
1/26/2005	90.60	3812.07	-3.50
2/14/2006	92.70	3809.97	-2.10
4/11/2007	90.90	3811.77	1.80
2/13/2008	91.80	3810.87	-0.90
4/12/2009	92.60	3810.07	-0.80
2/2/2010	92.60	3810.07	0.00
1/1/2011			
2/15/2012	92.30	3810.37	

**All Historic Measurements**



**Well Name:** **PARISET, ROBERT** **Owner:** PARISET ROBERT G  
**Permit #:** 12415 - F - **Location #:** SC00104516BDB **USGS Site ID:** 395818102253000

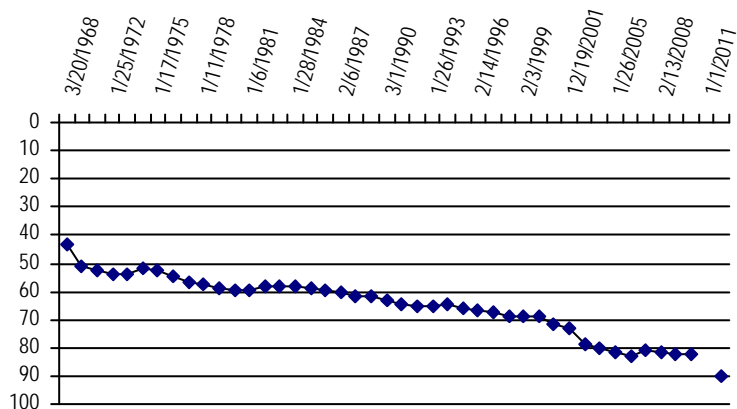
**Division:** **Water District:** **County:** YUMA  
**Location:** Q160 Q40 Q10 Section Twnshp Range PM Distance from section lines:  
 NW SE NW 16 1 S 45 W S **From N/S line:** **From E/W line:**  
**UTM Coordinates (NAD83):** **Northing (UTM y):** **Easting (UTM x):** *User supplied*  
**Latitude/Longitude (decimal degrees):** 39.971656 -102.425478

**Surface Elevation (ft):** 3904.68 **Water Level Change**  
**Well depth (ft):** 370 **1 year:**  
**Aquifer(s):** OGALLALA **5 year:** -9.10  
**10 year:** -16.40

**Measurements from last 10 years**

Date	Depth to WL (ft)	Elev of WL (ft)	Change (ft)
3/29/2003	78.60	3826.08	-5.20
12/23/2003	80.30	3824.38	-1.70
1/26/2005	81.70	3822.98	-1.40
2/14/2006	83.00	3821.68	-1.30
4/11/2007	80.70	3823.98	2.30
2/13/2008	81.60	3823.08	-0.90
4/12/2009	82.40	3822.28	-0.80
2/2/2010	82.30	3822.38	0.10
1/1/2011			
2/15/2012	89.80	3814.88	

**All Historic Measurements**



**NORTHERN HIGH PLAINS  
DISTRICT: CENTRAL YUMA**

**Well Name:** **KERBS** **Owner:** KERBS AG INC  
**Permit #:** 10336 - FP - **Location #:** SC00104520DDB **USGS Site ID:** 395703102263800

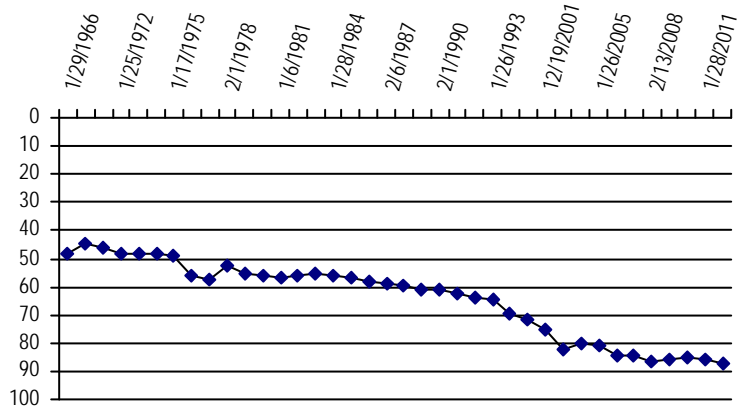
**Division:** **Water District:** **County:** YUMA  
**Location:** Q160 Q40 Q10 Section **Twnshp** Range **PM** Distance from section lines:  
 SE SE NW 20 1 S 45 W S **From N/S line:** **From E/W line:**  
**UTM Coordinates (NAD83):** **Northing (UTM y):** **Easting (UTM x):** *User supplied*  
**Latitude/Longitude (decimal degrees):** 39.951101 -102.434645

**Surface Elevation (ft):** 3933.7 **Water Level Change**  
**Well depth (ft):** 358 **1 year:** -1.50  
**Aquifer(s):** OGALLALA **5 year:** -2.50  
**10 year:** -12.10

**Measurements from last 10 years**

Date	Depth to WL (ft)	Elev of WL (ft)	Change (ft)
3/25/2003	82.40	3851.30	-7.40
12/23/2003	79.80	3853.90	2.60
1/26/2005	81.00	3852.70	-1.20
2/14/2006	84.10	3849.60	-3.10
4/11/2007	84.60	3849.10	-0.50
2/13/2008	86.40	3847.30	-1.80
4/12/2009	85.90	3847.80	0.50
2/2/2010	85.00	3848.70	0.90
1/28/2011	85.60	3848.10	-0.60
2/15/2012	87.10	3846.60	-1.50

**All Historic Measurements**



**Well Name:** **CANTRALL, FRANK** **Owner:** CANTRALL FRANK & OPAL  
**Permit #:** 5097 - FP - **Location #:** SC00104522DDB **USGS Site ID:** 395704102234900

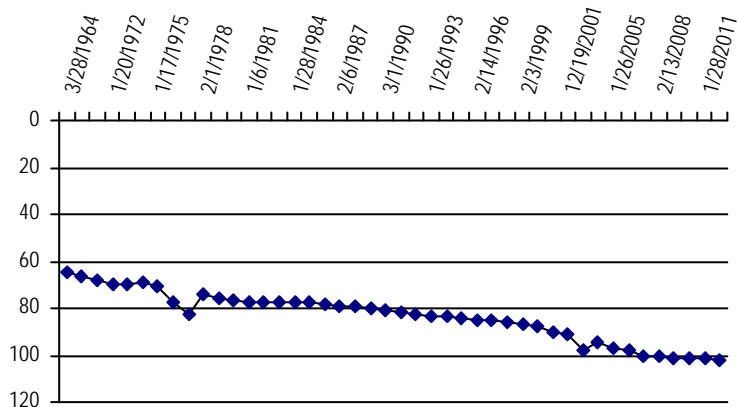
**Division:** **Water District:** **County:** YUMA  
**Location:** Q160 Q40 Q10 Section **Twnshp** Range **PM** Distance from section lines:  
 SE SE NW 22 1 S 45 W S **From N/S line:** **From E/W line:**  
**UTM Coordinates (NAD83):** **Northing (UTM y):** **Easting (UTM x):** *User supplied*  
**Latitude/Longitude (decimal degrees):** 39.951101 -102.396866

**Surface Elevation (ft):** 3923.67 **Water Level Change**  
**Well depth (ft):** 286 **1 year:** -0.60  
**Aquifer(s):** OGALLALA **5 year:** -2.00  
**10 year:** -11.20

**Measurements from last 10 years**

Date	Depth to WL (ft)	Elev of WL (ft)	Change (ft)
3/25/2003	97.80	3825.87	-6.90
12/23/2003	94.80	3828.87	3.00
1/26/2005	96.90	3826.77	-2.10
2/14/2006	97.70	3825.97	-0.80
4/11/2007	100.10	3823.57	-2.40
2/13/2008	100.70	3822.97	-0.60
4/12/2009	101.70	3821.97	-1.00
2/2/2010	101.30	3822.37	0.40
1/28/2011	101.50	3822.17	-0.20
2/15/2012	102.10	3821.57	-0.60

**All Historic Measurements**





**NORTHERN HIGH PLAINS  
DISTRICT: CENTRAL YUMA**

**Well Name: ZUEGE, GLENDALE**

**Owner: ZUEGE GLENDALE**

**Permit #: 6386 - F - Location #: SC00104532BCB USGS Site ID: 395543102265000**

**Division:** Water District: County: YUMA  
**Location:** Q160 Q40 Q10 Section Twnshp Range PM Distance from section lines:  
 NW SW NW 32 1 S 45 W S From N/S line: From E/W line:  
**UTM Coordinates (NAD83):** Northing (UTM y): Easting (UTM x): User supplied  
**Latitude/Longitude (decimal degrees):** 39.928323 -102.447423

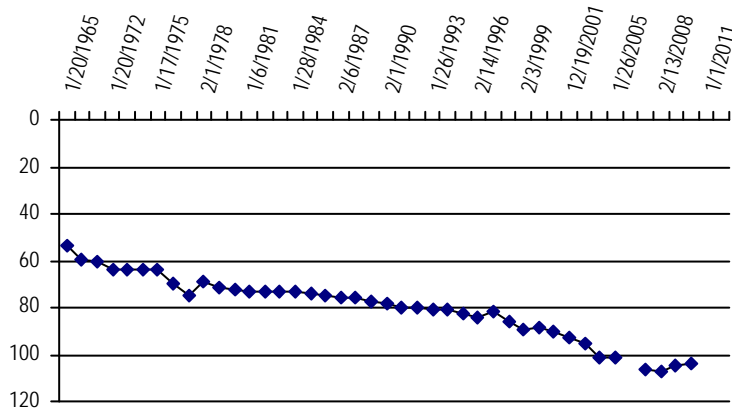
**Surface Elevation (ft):** 3967.73  
**Well depth (ft):** 220  
**Aquifer(s):** OGALLALA

**Water Level Change**  
**1 year:**  
**5 year:**  
**10 year:**

**Measurements from last 10 years**

Date	Depth to WL (ft)	Elev of WL (ft)	Change (ft)
3/25/2003	94.90	3872.83	-1.90
12/23/2003	101.20	3866.53	-6.30
1/26/2005	101.70	3866.03	-0.50
2/14/2006			
4/11/2007	106.60	3861.13	
2/13/2008	107.20	3860.53	-0.60
4/14/2009	104.50	3863.23	2.70
2/2/2010	104.20	3863.53	0.30
1/1/2011			
2/8/2012			

**All Historic Measurements**



**Well Name: WARKENTINE**

**Owner: WARKENTINE ALVIN & DOTTY**

**Permit #: 13307 - F - Location #: SC00104605CDB USGS Site ID: 395935102331700**

**Division:** Water District: County: YUMA  
**Location:** Q160 Q40 Q10 Section Twnshp Range PM Distance from section lines:  
 SW SE NW 5 1 S 46 W S From N/S line: From E/W line:  
**UTM Coordinates (NAD83):** Northing (UTM y): Easting (UTM x): User supplied  
**Latitude/Longitude (decimal degrees):** 39.992767 -102.555205

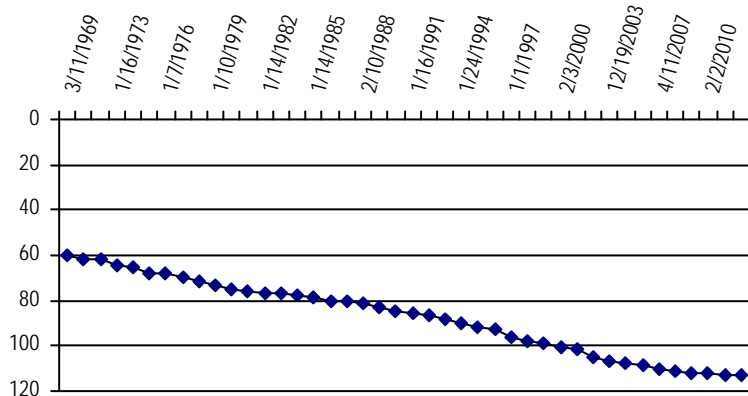
**Surface Elevation (ft):** 4019.74  
**Well depth (ft):** 140  
**Aquifer(s):** OGALLALA

**Water Level Change**  
**1 year:** -0.60  
**5 year:** -2.80  
**10 year:**

**Measurements from last 10 years**

Date	Depth to WL (ft)	Elev of WL (ft)	Change (ft)
3/29/2003	104.80	3914.94	-3.00
12/19/2003	106.60	3913.14	-1.80
1/21/2005	107.70	3912.04	-1.10
12/22/2005	108.90	3910.84	-1.20
4/11/2007	110.50	3909.24	-1.60
2/13/2008	111.40	3908.34	-0.90
4/12/2009	111.70	3908.04	-0.30
2/2/2010	112.00	3907.74	-0.30
2/16/2011	112.70	3907.04	-0.70
2/15/2012	113.30	3906.44	-0.60

**All Historic Measurements**





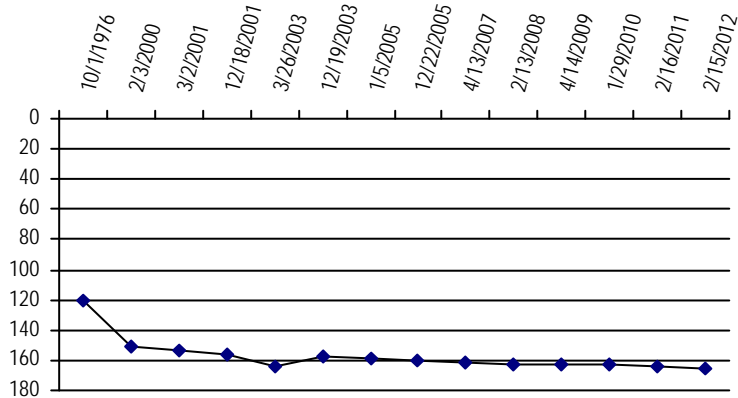
**NORTHERN HIGH PLAINS  
DISTRICT: CENTRAL YUMA**

<b>Well Name:</b>	<b>NEWBANKS</b>	<b>Owner:</b>	CENTRAL YUMA COUNTY GWMD
<b>Permit #:</b>	225558 -	<b>Location #:</b>	SC00104824CD
<b>Division:</b>	1	<b>Water District:</b>	65
<b>Location:</b>	Q160 Q40 Q10	<b>County:</b>	YUMA
	Section Twnshp Range PM	<b>Distance from section lines:</b>	
	SW NE 24 1 S 48 W S	<b>From N/S line:</b>	<b>From E/W line:</b>
<b>UTM Coordinates (NAD83):</b>	<b>Northing (UTM y):</b> 4424873.0	<b>Easting (UTM x):</b> 696328.4	<i>Spotted from quarters</i>
<b>Latitude/Longitude (decimal degrees):</b>	39.951226	-102.701731	
<b>Surface Elevation (ft):</b>	4184	<b>Water Level Change</b>	
<b>Well depth (ft):</b>	220	<b>1 year:</b>	-0.80
<b>Aquifer(s):</b>	OGALLALA	<b>5 year:</b>	-3.80
		<b>10 year:</b>	-9.20

**Measurements from last 10 years**

Date	Depth to WL (ft)	Elev of WL (ft)	Change (ft)
3/26/2003	164.20	4019.80	-8.60
12/19/2003	157.80	4026.20	6.40
1/5/2005	158.80	4025.20	-1.00
12/22/2005	159.90	4024.10	-1.10
4/13/2007	161.00	4023.00	-1.10
2/13/2008	162.80	4021.20	-1.80
4/14/2009	162.70	4021.30	0.10
1/29/2010	163.10	4020.90	-0.40
2/16/2011	164.00	4020.00	-0.90
2/15/2012	164.80	4019.20	-0.80

**All Historic Measurements**

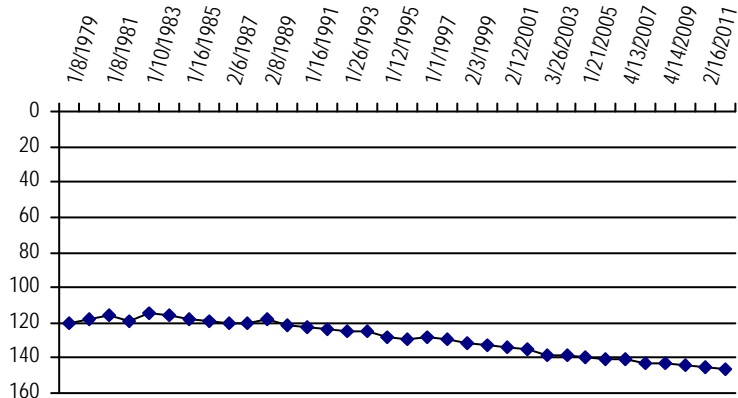


<b>Well Name:</b>	<b>BOX ELDER</b>	<b>Owner:</b>	HOWARD DON M
<b>Permit #:</b>	23206 - FP -	<b>Location #:</b>	SC00204417ADA
<b>Division:</b>		<b>Water District:</b>	
<b>Location:</b>	Q160 Q40 Q10	<b>County:</b>	YUMA
	Section Twnshp Range PM	<b>Distance from section lines:</b>	
	NE SE NE 17 2 S 44 W S	<b>From N/S line:</b>	<b>From E/W line:</b>
<b>UTM Coordinates (NAD83):</b>	<b>Northing (UTM y):</b>	<b>Easting (UTM x):</b>	<i>User supplied</i>
<b>Latitude/Longitude (decimal degrees):</b>	39.886380	-102.317141	
<b>Surface Elevation (ft):</b>	3872.65	<b>Water Level Change</b>	
<b>Well depth (ft):</b>	170	<b>1 year:</b>	-0.80
<b>Aquifer(s):</b>	OGALLALA	<b>5 year:</b>	-5.90
		<b>10 year:</b>	-10.60

**Measurements from last 10 years**

Date	Depth to WL (ft)	Elev of WL (ft)	Change (ft)
3/26/2003	138.00	3734.65	-2.40
12/19/2003	137.90	3734.75	0.10
1/21/2005	139.60	3733.05	-1.70
12/22/2005	141.20	3731.45	-1.60
4/13/2007	140.30	3732.35	0.90
2/14/2008	142.80	3729.85	-2.50
4/14/2009	143.10	3729.55	-0.30
1/12/2010	144.60	3728.05	-1.50
2/16/2011	145.40	3727.25	-0.80
2/24/2012	146.20	3726.45	-0.80

**All Historic Measurements**



**NORTHERN HIGH PLAINS  
DISTRICT: CENTRAL YUMA**

**Well Name:** **ALBERT RICHERS TRUST** **Owner:** RICHERS ALBERT H  
**Permit #:** 6724 - FP - **Location #:** SC00204503ACA **USGS Site ID:** 395455102234800

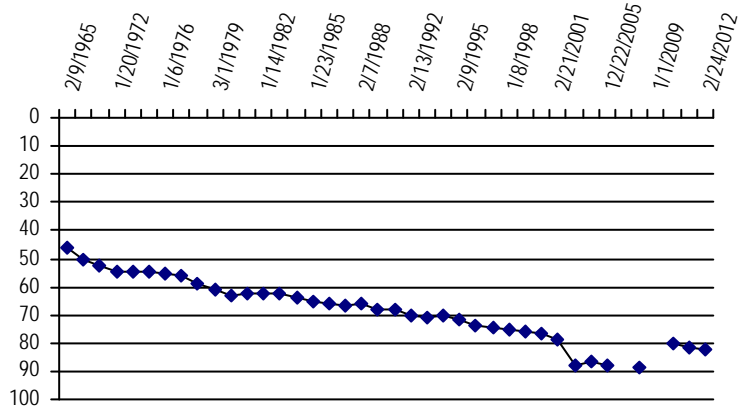
**Division:** **Water District:** **County:** YUMA  
**Location:** Q160 Q40 Q10 Section Twnshp Range PM Distance from section lines:  
 NE SW NE 3 2 S 45 W S **From N/S line:** **From E/W line:**  
**UTM Coordinates (NAD83):** **Northing (UTM y):** **Easting (UTM x):** *User supplied*  
**Latitude/Longitude (decimal degrees):** 39.915268 -102.397144

**Surface Elevation (ft):** 3922.7 **Water Level Change**  
**Well depth (ft):** 146 **1 year:** -0.40  
**Aquifer(s):** OGALLALA **5 year:**  
**10 year:**

**Measurements from last 10 years**

Date	Depth to WL (ft)	Elev of WL (ft)	Change (ft)
3/25/2003	88.00	3834.70	-9.40
1/21/2005	86.20	3836.50	1.80
12/22/2005	88.20	3834.50	-2.00
4/11/2007			
2/14/2008	88.50	3834.20	
1/1/2009			
1/12/2010	80.30	3842.40	
2/16/2011	81.60	3841.10	-1.30
2/24/2012	82.00	3840.70	-0.40

**All Historic Measurements**



**Well Name:** **BOHNEN** **Owner:** BOHNEN JOE M & MARY E  
**Permit #:** 5038 - F - **Location #:** SC00204510ABD **USGS Site ID:** 395403102234800

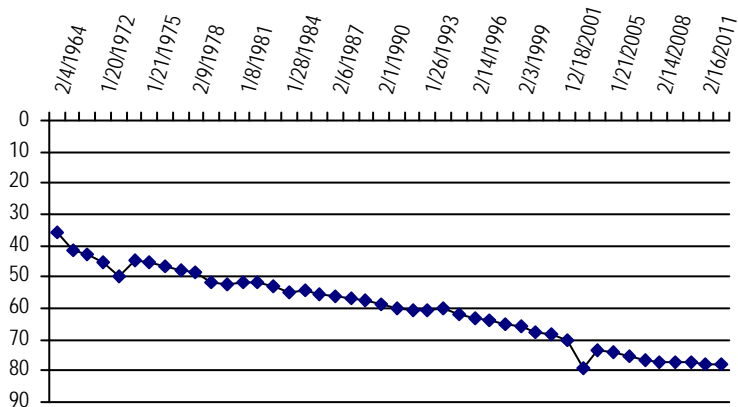
**Division:** **Water District:** **County:** YUMA  
**Location:** Q160 Q40 Q10 Section Twnshp Range PM Distance from section lines:  
 NE NW SE 10 2 S 45 W S **From N/S line:** **From E/W line:**  
**UTM Coordinates (NAD83):** **Northing (UTM y):** **Easting (UTM x):** *User supplied*  
**Latitude/Longitude (decimal degrees):** 39.900823 -102.397143

**Surface Elevation (ft):** 3929.71 **Water Level Change**  
**Well depth (ft):** 111 **1 year:** -0.30  
**Aquifer(s):** OGALLALA **5 year:** -1.70  
**10 year:** -7.80

**Measurements from last 10 years**

Date	Depth to WL (ft)	Elev of WL (ft)	Change (ft)
3/25/2003	79.00	3850.71	-8.80
12/19/2003	73.30	3856.41	5.70
1/21/2005	74.10	3855.61	-0.80
12/22/2005	75.40	3854.31	-1.30
4/11/2007	76.30	3853.41	-0.90
2/14/2008	77.00	3852.71	-0.70
4/12/2009	77.40	3852.31	-0.40
1/12/2010	77.20	3852.51	0.20
2/16/2011	77.70	3852.01	-0.50
2/24/2012	78.00	3851.71	-0.30

**All Historic Measurements**



**NORTHERN HIGH PLAINS  
DISTRICT: CENTRAL YUMA**

**Well Name:** U.S. GOVERNMENT

*Owner:*

*Permit #:* - - *Location #:* SC00204525CCB1 *USGS Site ID:* 395055102221701

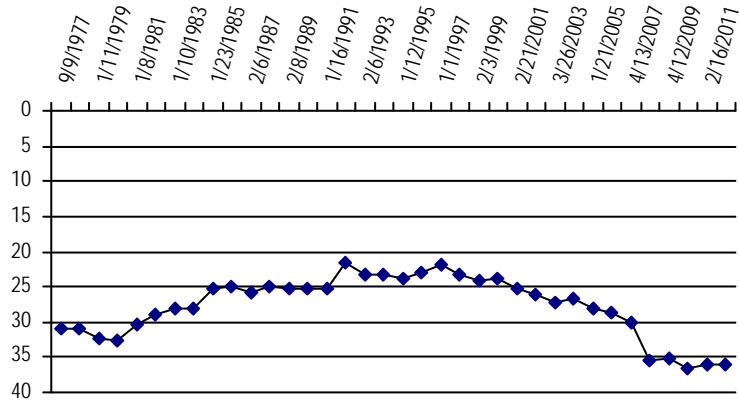
*Division:* *Water District:* *County:* YUMA  
*Location:* Q160 Q40 Q10 Section Twnshp Range PM Distance from section lines:  
 SW SW NW 25 2 S 45 W S *From N/S line:* *From E/W line:*  
*UTM Coordinates (NAD83):* *Northing (UTM y):* *Easting (UTM x):* *User supplied*  
*Latitude/Longitude (decimal degrees):* 39.848602 -102.371864

*Surface Elevation (ft):* 3924.7 **Water Level Change**  
*Well depth (ft):* 46 **1 year:** 0.10  
*Aquifer(s):* **5 year:** -5.70  
**10 year:** -9.80

**Measurements from last 10 years**

Date	Depth to WL (ft)	Elev of WL (ft)	Change (ft)
3/26/2003	27.20	3897.50	-1.10
12/19/2003	26.60	3898.10	0.60
1/21/2005	28.10	3896.60	-1.50
12/22/2005	28.70	3896.00	-0.60
4/13/2007	30.20	3894.50	-1.50
2/14/2008	35.40	3889.30	-5.20
4/12/2009	35.20	3889.50	0.20
1/12/2010	36.60	3888.10	-1.40
2/16/2011	36.00	3888.70	0.60
2/24/2012	35.90	3888.80	0.10

**All Historic Measurements**



**Well Name:** MCDONALD

*Owner:* CENTRAL YUMA CO GWMD

*Permit #:* 217457 - - *Location #:* SC00204625AB *USGS Site ID:*

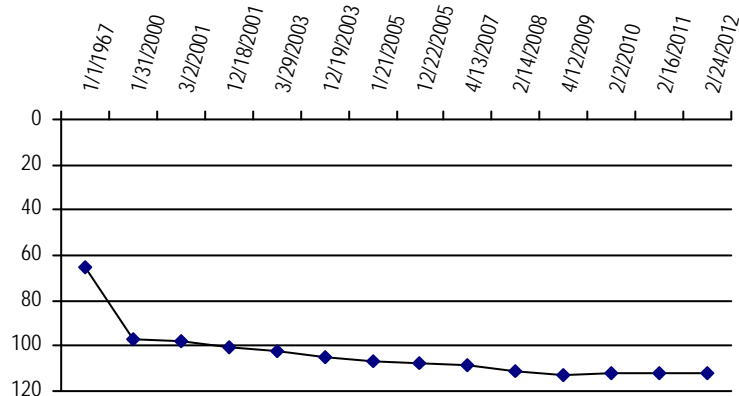
*Division:* 1 *Water District:* 65 *County:* YUMA  
*Location:* Q160 Q40 Q10 Section Twnshp Range PM Distance from section lines:  
 NE NW 25 2 S 46 W S *From N/S line:* *From E/W line:*  
*UTM Coordinates (NAD83):* *Northing (UTM y):* 4415163.0 *Easting (UTM x):* 716195.4 *Spotted from quarters*  
*Latitude/Longitude (decimal degrees):* 39.858982 -102.472580

*Surface Elevation (ft):* 4031 **Water Level Change**  
*Well depth (ft):* 160 **1 year:** 0.40  
*Aquifer(s):* OGALLALA **5 year:** -2.90  
**10 year:** -11.00

**Measurements from last 10 years**

Date	Depth to WL (ft)	Elev of WL (ft)	Change (ft)
3/29/2003	102.40	3928.60	-1.60
12/19/2003	105.30	3925.70	-2.90
1/21/2005	106.40	3924.60	-1.10
12/22/2005	107.90	3923.10	-1.50
4/13/2007	108.90	3922.10	-1.00
2/14/2008	111.60	3919.40	-2.70
4/12/2009	112.80	3918.20	-1.20
2/2/2010	112.00	3919.00	0.80
2/16/2011	112.20	3918.80	-0.20
2/24/2012	111.80	3919.20	0.40

**All Historic Measurements**



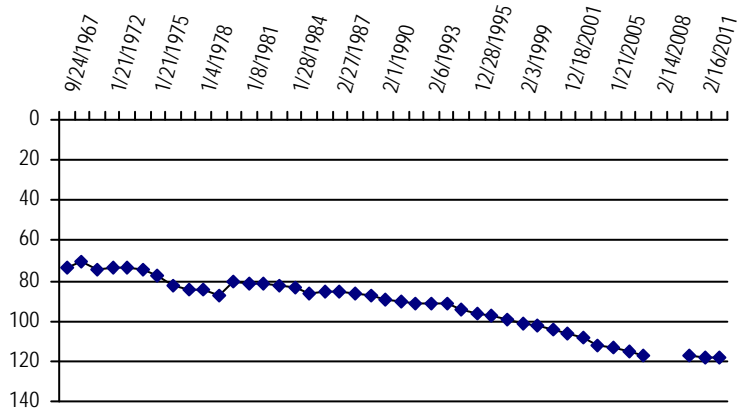
**NORTHERN HIGH PLAINS  
DISTRICT: CENTRAL YUMA**

**Well Name:** **ROTH** **Owner:** ROTH RICHARD L  
**Permit #:** 11573 - F - **Location #:** SC00204628ADB **USGS Site ID:** 395125102313000  
**Division:** **Water District:** **County:** YUMA  
**Location:** Q160 Q40 Q10 Section Twnshp Range PM Distance from section lines:  
NE SE NW 28 2 S 46 W S **From N/S line:** **From E/W line:**  
**UTM Coordinates (NAD83):** **Northing (UTM y):** **Easting (UTM x):** *User supplied*  
**Latitude/Longitude (decimal degrees):** 39.856934 -102.525481  
**Surface Elevation (ft):** 4071.82 **Water Level Change**  
**Well depth (ft):** 305 **1 year:** -0.40  
**Aquifer(s):** OGALLALA **5 year:** -1.50  
**10 year:** -11.90

**Measurements from last 10 years**

Date	Depth to WL (ft)	Elev of WL (ft)	Change (ft)
3/29/2003	108.30	3963.52	-2.00
12/19/2003	111.80	3960.02	-3.50
1/21/2005	113.00	3958.82	-1.20
12/22/2005	115.60	3956.22	-2.60
4/13/2007	116.70	3955.12	-1.10
2/14/2008			
1/1/2009			
2/2/2010	117.30	3954.52	
2/16/2011	117.80	3954.02	-0.50
2/24/2012	118.20	3953.62	-0.40

**All Historic Measurements**

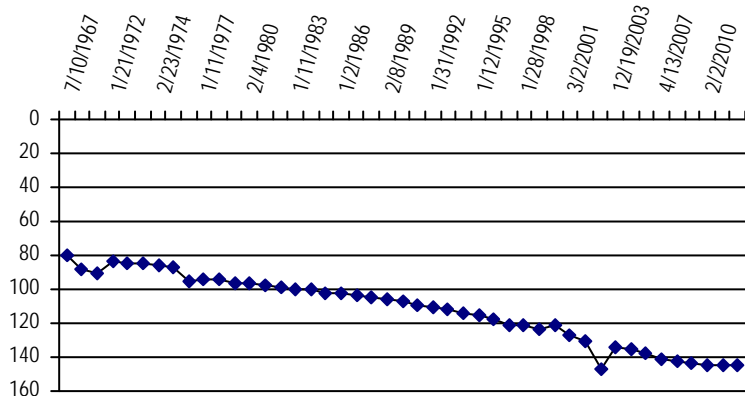


**Well Name:** **HAROUFF, KENNETH** **Owner:** YOUNG VERNON E & YOUNG CORAL M  
**Permit #:** 11743 - FP - **Location #:** SC00204703DDA **USGS Site ID:** 395429102364900  
**Division:** **Water District:** **County:** YUMA  
**Location:** Q160 Q40 Q10 Section Twnshp Range PM Distance from section lines:  
SE SE NE 3 2 S 47 W S **From N/S line:** **From E/W line:**  
**UTM Coordinates (NAD83):** **Northing (UTM y):** **Easting (UTM x):** *User supplied*  
**Latitude/Longitude (decimal degrees):** 39.908044 -102.614095  
**Surface Elevation (ft):** 4124.82 **Water Level Change**  
**Well depth (ft):** 270 **1 year:** -0.20  
**Aquifer(s):** OGALLALA **5 year:** -4.10  
**10 year:** -15.00

**Measurements from last 10 years**

Date	Depth to WL (ft)	Elev of WL (ft)	Change (ft)
3/26/2003	146.60	3978.22	-16.40
12/19/2003	134.20	3990.62	12.40
1/21/2005	135.70	3989.12	-1.50
12/22/2005	137.80	3987.02	-2.10
4/13/2007	141.10	3983.72	-3.30
2/14/2008	142.80	3982.02	-1.70
4/14/2009	144.00	3980.82	-1.20
2/2/2010	144.20	3980.62	-0.20
2/16/2011	145.00	3979.82	-0.80
2/10/2012	145.20	3979.62	-0.20

**All Historic Measurements**



**NORTHERN HIGH PLAINS  
DISTRICT: CENTRAL YUMA**

**Well Name:** **BIRDSALL YOUNG** **Owner:** BLACH PERRY J  
**Permit #:** 14166 - F - **Location #:** SC00204808ACA **USGS Site ID:** 395358102461000

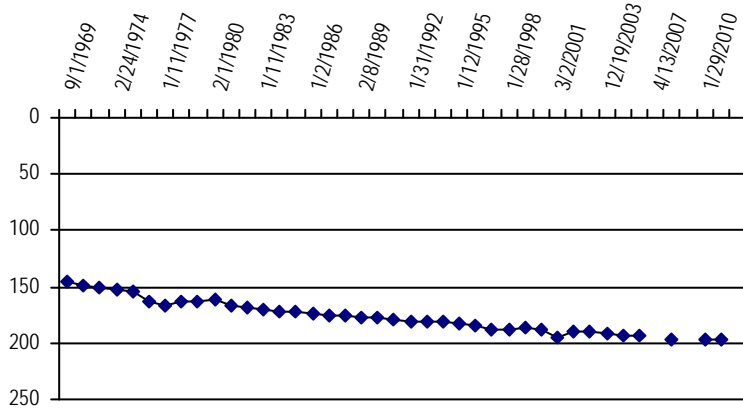
**Division:** **Water District:** **County:** YUMA  
**Location:** Q160 Q40 Q10 Section Twnshp Range PM Distance from section lines:  
 NE SW NE 8 2 S 48 W S **From N/S line:** **From E/W line:**  
**UTM Coordinates (NAD83):** **Northing (UTM y):** **Easting (UTM x):** *User supplied*  
**Latitude/Longitude (decimal degrees):** 39.898877 -102.770489

**Surface Elevation (ft):** 4270.92 **Water Level Change**  
**Well depth (ft):** 222 **1 year:**  
**Aquifer(s):** OGALLALA **5 year:**  
**10 year:**

**Measurements from last 10 years**

Date	Depth to WL (ft)	Elev of WL (ft)	Change (ft)
3/26/2003	189.90	4081.02	-0.20
12/19/2003	191.50	4079.42	-1.60
1/21/2005	192.40	4078.52	-0.90
12/22/2005	193.40	4077.52	-1.00
4/13/2007			
2/13/2008	197.50	4073.42	
1/1/2009			
1/29/2010	196.30	4074.62	
2/16/2011	197.10	4073.82	-0.80
2/7/2012			

**All Historic Measurements**



**Well Name:** **D BUELTELL** **Owner:** CENTRAL YUMA COUNTY GWMD  
**Permit #:** 14699 - FP - R **Location #:** SC00204810BC **USGS Site ID:**

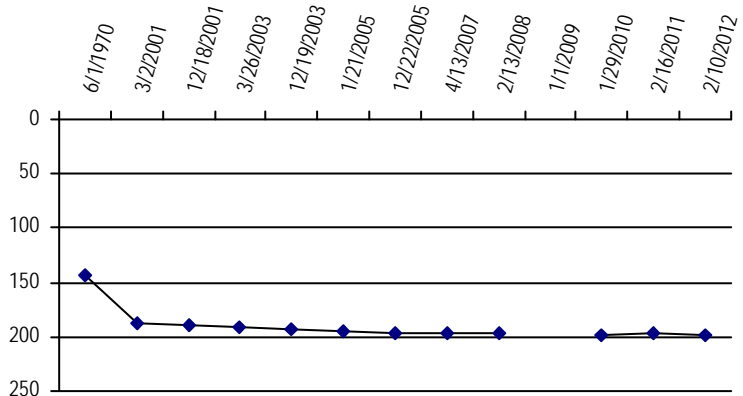
**Division:** 1 **Water District:** 65 **County:** YUMA  
**Location:** Q160 Q40 Q10 Section Twnshp Range PM Distance from section lines:  
 NW SW 10 2 S 48 W S **From N/S line:** **From E/W line:**  
**UTM Coordinates (NAD83):** **Northing (UTM y):** 4418800.0 **Easting (UTM x):** 692955.4 *Spotted from quarters*  
**Latitude/Longitude (decimal degrees):** 39.897327 -102.742981

**Surface Elevation (ft):** 4250 **Water Level Change**  
**Well depth (ft):** 265 **1 year:** -1.60  
**Aquifer(s):** OGALLALA **5 year:** -1.80  
**10 year:** -8.60

**Measurements from last 10 years**

Date	Depth to WL (ft)	Elev of WL (ft)	Change (ft)
3/26/2003	191.50	4058.50	-1.50
12/19/2003	193.00	4057.00	-1.50
1/21/2005	195.10	4054.90	-2.10
12/22/2005	197.20	4052.80	-2.10
4/13/2007	196.80	4053.20	0.40
2/13/2008	197.50	4052.50	-0.70
1/1/2009			
1/29/2010	197.80	4052.20	
2/16/2011	197.00	4053.00	0.80
2/10/2012	198.60	4051.40	-1.60

**All Historic Measurements**



**NORTHERN HIGH PLAINS  
DISTRICT: CENTRAL YUMA**

**Well Name:** SEEDORF, C.D. **Owner:** SEEDORF C D  
**Permit #:** 14164 - FP - **Location #:** SC00204811ACA **USGS Site ID:** 395355102425000

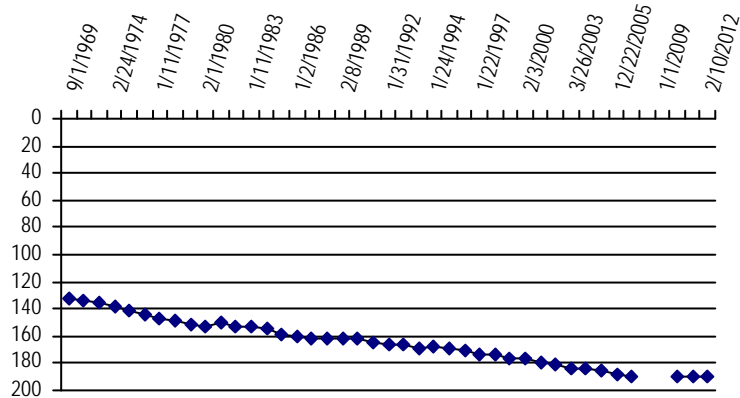
**Division:** **Water District:** **County:** YUMA  
**Location:** Q160 Q40 Q10 Section Twntshp Range PM Distance from section lines:  
 NE SW NE 11 2 S 48 W S **From N/S line:** **From E/W line:**  
**UTM Coordinates (NAD83):** **Northing (UTM y):** **Easting (UTM x):** *User supplied*  
**Latitude/Longitude (decimal degrees):** 39.897766 -102.714376

**Surface Elevation (ft):** 4221.88 **Water Level Change**  
**Well depth (ft):** 254 **1 year:** 0.20  
**Aquifer(s):** OGALLALA **5 year:** -0.10  
**10 year:** -9.10

**Measurements from last 10 years**

Date	Depth to WL (ft)	Elev of WL (ft)	Change (ft)
3/26/2003	184.10	4037.78	-3.50
12/19/2003	184.00	4037.88	0.10
1/21/2005	185.80	4036.08	-1.80
12/22/2005	187.80	4034.08	-2.00
4/13/2007	189.60	4032.28	-1.80
2/13/2008			
1/1/2009			
1/29/2010	189.30	4032.58	
2/16/2011	189.90	4031.98	-0.60
2/10/2012	189.70	4032.18	0.20

**All Historic Measurements**



**Well Name:** THOMASON, W **Owner:** JOHNS THOMAS  
**Permit #:** 126444 - - A **Location #:** SC00204828CB **USGS Site ID:**

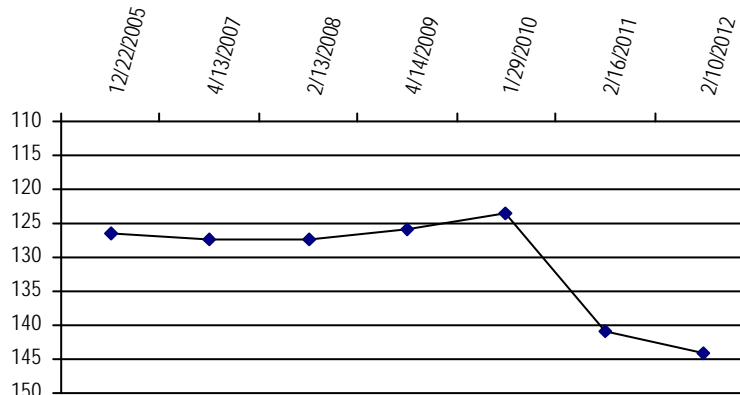
**Division:** 1 **Water District:** 65 **County:** YUMA  
**Location:** Q160 Q40 Q10 Section Twntshp Range PM Distance from section lines:  
 SW NW 28 2 S 48 W S **From N/S line:** 2000 S **From E/W line:** 60 W  
**UTM Coordinates (NAD83):** **Northing (UTM y):** 4413568.0 **Easting (UTM x):** 691355.0 *Spotted from section lines*  
**Latitude/Longitude (decimal degrees):**

**Surface Elevation (ft):** 4291 **Water Level Change**  
**Well depth (ft):** 220 **1 year:** -3.00  
**Aquifer(s):** OGALLALA **5 year:** -16.60  
**10 year:**

**Measurements from last 10 years**

Date	Depth to WL (ft)	Elev of WL (ft)	Change (ft)
12/22/2005	126.60	4164.40	
4/13/2007	127.40	4163.60	-0.80
2/13/2008	127.30	4163.70	0.10
4/14/2009	125.90	4165.10	1.40
1/29/2010	123.60	4167.40	2.30
2/16/2011	141.00	4150.00	-17.40
2/10/2012	144.00	4147.00	-3.00

**All Historic Measurements**





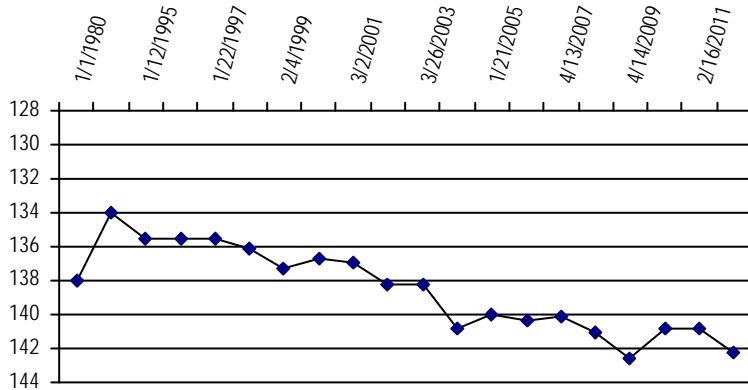
**NORTHERN HIGH PLAINS  
DISTRICT: CENTRAL YUMA**

**Well Name:** WEATHERS, T. **Owner:** WEATHERS THOMAS W.  
**Permit #:** 24459 - FP - **Location #:** SC00204835BBB **USGS Site ID:**  
**Division:** 1 **Water District:** 65 **County:** YUMA  
**Location:** Q160 Q40 Q10 Section Twntshp Range PM Distance from section lines:  
 NW NW NW 35 2 S 48 W S **From N/S line:** **From E/W line:**  
**UTM Coordinates (NAD83):** **Northing (UTM y):** 4412942.0 **Easting (UTM x):** 694674.0 *Spotted from quarters*  
**Latitude/Longitude (decimal degrees):** 39.844196 -102.724640  
**Surface Elevation (ft):** 4251 **Water Level Change**  
**Well depth (ft):** 220 **1 year:** -1.40  
**Aquifer(s):** OGALLALA **5 year:** -2.10  
**10 year:** -4.00

**Measurements from last 10 years**

Date	Depth to WL (ft)	Elev of WL (ft)	Change (ft)
3/26/2003	138.20	4112.80	0.00
12/19/2003	140.80	4110.20	-2.60
1/21/2005	140.00	4111.00	0.80
12/22/2005	140.40	4110.60	-0.40
4/13/2007	140.10	4110.90	0.30
2/13/2008	141.00	4110.00	-0.90
4/14/2009	142.60	4108.40	-1.60
1/29/2010	140.80	4110.20	1.80
2/16/2011	140.80	4110.20	0.00
2/10/2012	142.20	4108.80	-1.40

**All Historic Measurements**

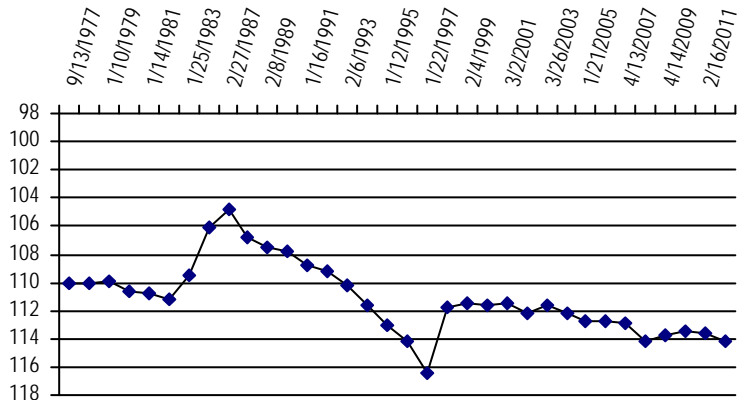


**Well Name:** WINGFIELD **Owner:** MEKELBURG EDWARD  
**Permit #:** 33070 - - **Location #:** SC00304702CBD1 **USGS Site ID:** 394916102364001  
**Division:** **Water District:** **County:** YUMA  
**Location:** Q160 Q40 Q10 Section Twntshp Range PM Distance from section lines:  
 SW NW SE 2 3 S 47 W S **From N/S line:** **From E/W line:**  
**UTM Coordinates (NAD83):** **Northing (UTM y):** **Easting (UTM x):** *User supplied*  
**Latitude/Longitude (decimal degrees):** 39.821100 -102.611594  
**Surface Elevation (ft):** 4170.87 **Water Level Change**  
**Well depth (ft):** 147 **1 year:** -0.60  
**Aquifer(s):** OGALLALA **5 year:** -1.30  
**10 year:** -2.00

**Measurements from last 10 years**

Date	Depth to WL (ft)	Elev of WL (ft)	Change (ft)
3/26/2003	111.60	4059.27	0.60
12/19/2003	112.20	4058.67	-0.60
1/21/2005	112.70	4058.17	-0.50
12/22/2005	112.70	4058.17	0.00
4/13/2007	112.90	4057.97	-0.20
2/14/2008	114.20	4056.67	-1.30
4/14/2009	113.70	4057.17	0.50
2/2/2010	113.40	4057.47	0.30
2/16/2011	113.60	4057.27	-0.20
2/10/2012	114.20	4056.67	-0.60

**All Historic Measurements**



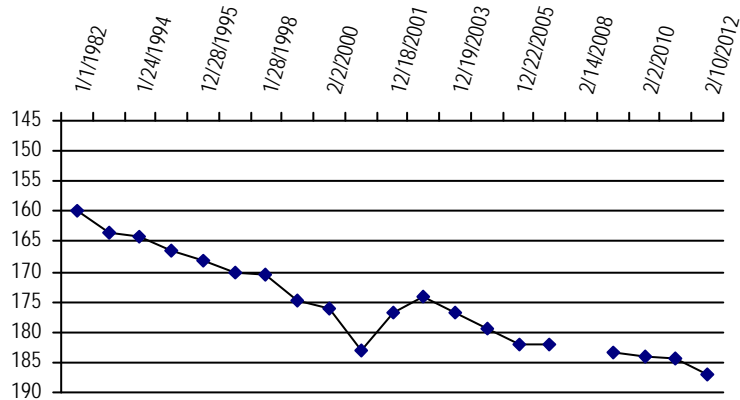
**NORTHERN HIGH PLAINS  
DISTRICT: CENTRAL YUMA**

<b>Well Name:</b> <b>WINGER, M.</b>	<b>Owner:</b> TRIPLE FARMS INC					
<b>Permit #:</b> 22674 - FP -	<b>USGS Site ID:</b>					
<b>Location #:</b> SC00304704B						
<b>Division:</b> 1	<b>Water District:</b> 65	<b>County:</b> YUMA				
<b>Location:</b> Q160 Q40 Q10	<b>Section:</b> 4	<b>Twnshp:</b> 3 S	<b>Range:</b> 47 W S	<b>PM:</b>	<b>Distance from section lines:</b>	
					<b>From N/S line:</b>	<b>From E/W line:</b>
<b>UTM Coordinates (NAD83):</b>	<b>Northing (UTM y):</b> 4411204.3	<b>Easting (UTM x):</b> 701424.9	<i>Spotted from quarters</i>			
<b>Latitude/Longitude (decimal degrees):</b>	39.826978	-102.646331				
<b>Surface Elevation (ft):</b>	4211	<b>Water Level Change</b>				
<b>Well depth (ft):</b>	240	<b>1 year:</b> -2.50				
<b>Aquifer(s):</b>	OGALLALA	<b>5 year:</b> -5.00				
		<b>10 year:</b> -10.20				

**Measurements from last 10 years**

Date	Depth to WL (ft)	Elev of WL (ft)	Change (ft)
3/26/2003	174.10	4036.90	2.70
12/19/2003	176.90	4034.10	-2.80
1/21/2005	179.50	4031.50	-2.60
12/22/2005	182.20	4028.80	-2.70
4/13/2007	182.00	4029.00	0.20
2/14/2008			
4/14/2009	183.40	4027.60	
2/2/2010	183.90	4027.10	-0.50
2/16/2011	184.50	4026.50	-0.60
2/10/2012	187.00	4024.00	-2.50

**All Historic Measurements**

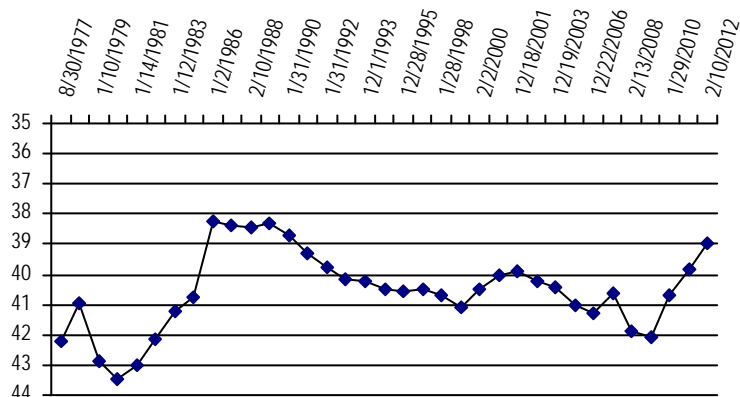


<b>Well Name:</b> <b>U.S. GOVERNMENT</b>	<b>Owner:</b> CO BOARD OF LAND COMMISSIONERS					
<b>Permit #:</b> 10682 - -	<b>USGS Site ID:</b> 394502102422301					
<b>Location #:</b> SC00304836CBB1						
<b>Division:</b>	<b>Water District:</b>	<b>County:</b> YUMA				
<b>Location:</b> Q160 Q40 Q10	<b>Section:</b> 36	<b>Twnshp:</b> 3 S	<b>Range:</b> 48 W S	<b>PM:</b>	<b>Distance from section lines:</b>	
	<b>SW NW NW</b>				<b>From N/S line:</b>	<b>From E/W line:</b>
<b>UTM Coordinates (NAD83):</b>	<b>Northing (UTM y):</b>	<b>Easting (UTM x):</b>	<i>User supplied</i>			
<b>Latitude/Longitude (decimal degrees):</b>	39.750544	-102.706875				
<b>Surface Elevation (ft):</b>	4282.94	<b>Water Level Change</b>				
<b>Well depth (ft):</b>	92	<b>1 year:</b> 0.80				
<b>Aquifer(s):</b>	OGALLALA	<b>5 year:</b> 2.30				
		<b>10 year:</b> 0.90				

**Measurements from last 10 years**

Date	Depth to WL (ft)	Elev of WL (ft)	Change (ft)
3/26/2003	40.20	4242.74	-0.30
12/19/2003	40.40	4242.54	-0.20
1/21/2005	41.00	4241.94	-0.60
12/22/2006	41.30	4241.64	-0.30
4/13/2007	40.60	4242.34	0.70
2/13/2008	41.90	4241.04	-1.30
4/14/2009	42.10	4240.84	-0.20
1/29/2010	40.70	4242.24	1.40
2/16/2011	39.80	4243.14	0.90
2/10/2012	39.00	4243.94	0.80

**All Historic Measurements**



# **Sand Hills Ground Water Management District**

**Northern High Plains  
Designated Ground Water Basin**

**THIS PAGE INTENTIONALLY BLANK**

**NORTHERN HIGH PLAINS  
DISTRICT: SAND HILLS**

**Well Name:** CURE BROTHERS LLC      **Owner:** CURE LAND LLC  
**Permit #:** 13813 - F -      **Location #:** SB00304204CDA      **USGS Site ID:** 401510102035000

**Division:**      **Water District:**      **County:** YUMA  
**Location:** Q160 Q40 Q10 Section    **Twnshp**    **Range**    **PM**    **Distance from section lines:**  
    SW SE NE    4        3    N    42    W    S    **From N/S line:**      **From E/W line:**

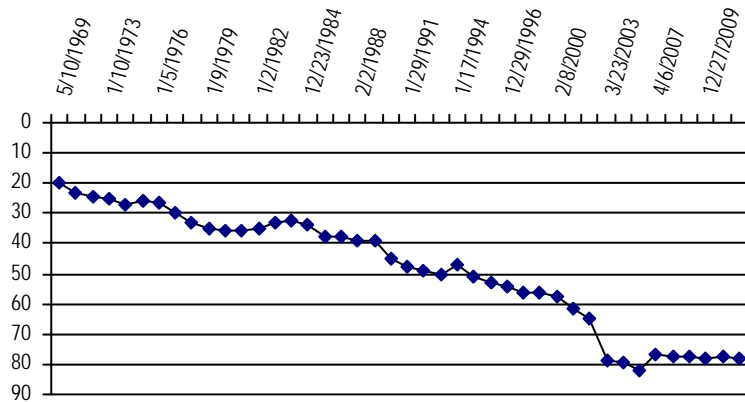
**UTM Coordinates (NAD83):** **Northing (UTM y):**      **Easting (UTM x):**      *User supplied*  
**Latitude/Longitude (decimal degrees):**      40.253603      -102.066021

**Surface Elevation (ft):** 3596.53      **Water Level Change**  
**Well depth (ft):** 332      **1 year:** -0.40  
**Aquifer(s):** OGALLALA      **5 year:** -1.50  
    **10 year:** -13.50

**Measurements from last 10 years**

Date	Depth to WL (ft)	Elev of WL (ft)	Change (ft)
3/23/2003	79.00	3517.53	-14.40
2/17/2004	79.40	3517.13	-0.40
1/20/2005	82.20	3514.33	-2.80
4/6/2007	76.60	3519.93	5.60
2/11/2008	77.10	3519.43	-0.50
4/12/2009	77.70	3518.83	-0.60
12/27/2009	78.10	3518.43	-0.40
2/9/2011	77.70	3518.83	0.40
3/1/2012	78.10	3518.43	-0.40

**All Historic Measurements**



**Well Name:** CURE BROTHERS      **Owner:** CURE LAND LLC  
**Permit #:** 15285 - F -      **Location #:** SB00304217ADB      **USGS Site ID:** 401350102045500

**Division:**      **Water District:**      **County:** YUMA  
**Location:** Q160 Q40 Q10 Section    **Twnshp**    **Range**    **PM**    **Distance from section lines:**  
    NE SE NW    17        3    N    42    W    S    **From N/S line:**      **From E/W line:**

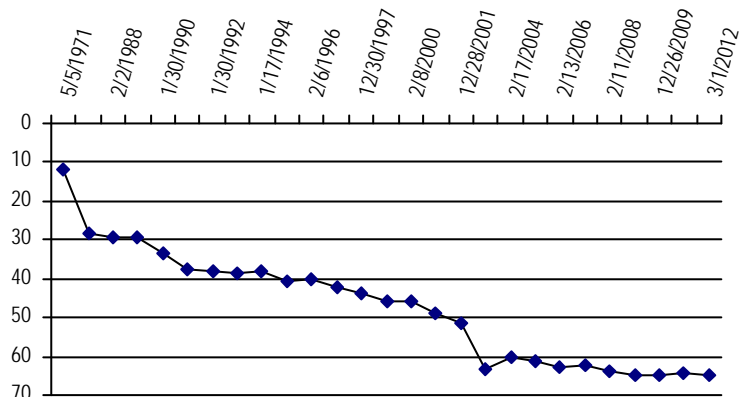
**UTM Coordinates (NAD83):** **Northing (UTM y):**      **Easting (UTM x):**      *User supplied*  
**Latitude/Longitude (decimal degrees):**      40.231936      -102.079355

**Surface Elevation (ft):** 3599.54      **Water Level Change**  
**Well depth (ft):** 300      **1 year:** -0.70  
**Aquifer(s):** OGALLALA      **5 year:** -2.60  
    **10 year:** -13.50

**Measurements from last 10 years**

Date	Depth to WL (ft)	Elev of WL (ft)	Change (ft)
3/23/2003	63.40	3536.14	-11.90
2/17/2004	60.20	3539.34	3.20
1/20/2005	61.30	3538.24	-1.10
2/13/2006	62.60	3536.94	-1.30
4/6/2007	62.40	3537.14	0.20
2/11/2008	63.90	3535.64	-1.50
4/12/2009	64.60	3534.94	-0.70
12/26/2009	64.90	3534.64	-0.30
2/9/2011	64.30	3535.24	0.60
3/1/2012	65.00	3534.54	-0.70

**All Historic Measurements**



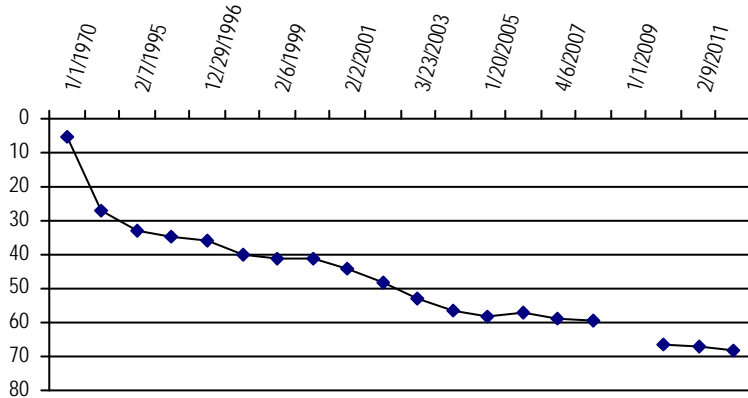
**NORTHERN HIGH PLAINS  
DISTRICT: SAND HILLS**

<b>Well Name:</b>	<b>CURE BROTHERS</b>	<b>Owner:</b>	CURE LAND LLC
<b>Permit #:</b>	14121 - FP -	<b>Location #:</b>	SB00304222CCC
<b>Division:</b>	1	<b>Water District:</b>	65
<b>Location:</b>	Q160 Q40 Q10	<b>County:</b>	YUMA
	Section Twnshp Range PM	<b>Distance from section lines:</b>	
	SW SW SW 22 3 N 42 W S	<b>From N/S line:</b>	<b>From E/W line:</b>
<b>UTM Coordinates (NAD83):</b>	<b>Northing (UTM y):</b>	4454905.6	<b>Easting (UTM x):</b> 750511.2 <i>Spotted from quarters</i>
<b>Latitude/Longitude (decimal degrees):</b>	40.207153		-102.056532
<b>Surface Elevation (ft):</b>	3570	<b>Water Level Change</b>	
<b>Well depth (ft):</b>	265	<b>1 year:</b> -0.80	
<b>Aquifer(s):</b>	OGALLALA	<b>5 year:</b> -9.30	
		<b>10 year:</b> -20.00	

**Measurements from last 10 years**

Date	Depth to WL (ft)	Elev of WL (ft)	Change (ft)
3/23/2003	53.20	3516.80	-5.20
2/17/2004	56.40	3513.60	-3.20
1/20/2005	58.00	3512.00	-1.60
2/13/2006	57.30	3512.70	0.70
4/6/2007	58.70	3511.30	-1.40
2/11/2008	59.60	3510.40	-0.90
1/1/2009			
12/27/2009	66.50	3503.50	
2/9/2011	67.20	3502.80	-0.70
3/1/2012	68.00	3502.00	-0.80

**All Historic Measurements**

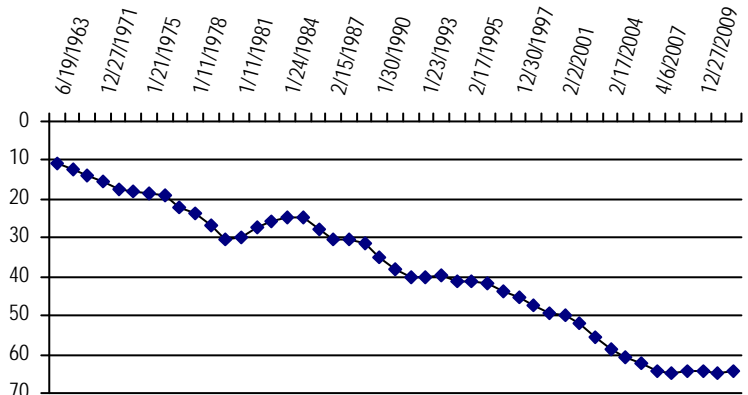


<b>Well Name:</b>	<b>WILEY, W.</b>	<b>Owner:</b>	CURE LAND LLC
<b>Permit #:</b>	4319 - FPR -	<b>Location #:</b>	SB00304229BAB
<b>Division:</b>		<b>Water District:</b>	
<b>Location:</b>	Q160 Q40 Q10	<b>County:</b>	YUMA
	Section Twnshp Range PM	<b>Distance from section lines:</b>	
	NW NE NW 29 3 N 42 W S	<b>From N/S line:</b>	<b>From E/W line:</b>
<b>UTM Coordinates (NAD83):</b>	<b>Northing (UTM y):</b>		<b>Easting (UTM x):</b> <i>User supplied</i>
<b>Latitude/Longitude (decimal degrees):</b>	40.204158		-102.088800
<b>Surface Elevation (ft):</b>	3598.55	<b>Water Level Change</b>	
<b>Well depth (ft):</b>	75	<b>1 year:</b> 0.20	
<b>Aquifer(s):</b>	OGALLALA	<b>5 year:</b> -0.30	
		<b>10 year:</b> -12.30	

**Measurements from last 10 years**

Date	Depth to WL (ft)	Elev of WL (ft)	Change (ft)
3/23/2003	55.80	3542.75	-3.70
2/17/2004	58.70	3539.85	-2.90
1/20/2005	60.60	3537.95	-1.90
2/13/2006	62.50	3536.05	-1.90
4/6/2007	64.10	3534.45	-1.60
2/11/2008	64.80	3533.75	-0.70
4/12/2009	64.20	3534.35	0.60
12/27/2009	64.40	3534.15	-0.20
2/9/2011	64.60	3533.95	-0.20
3/1/2012	64.40	3534.15	0.20

**All Historic Measurements**



**NORTHERN HIGH PLAINS  
DISTRICT: SAND HILLS**

**Well Name:** U.S. GOVERNMENT

*Owner:*

*Permit #:* - -

*Location #:* SB00304231BDD

*USGS Site ID:* 401105102061101

*Division:*

*Water District:*

*County:* YUMA

*Location:*

Q160 Q40 Q10 Section Twnshp Range PM Distance from section lines:

NW SE SE 31 3 N 42 W S *From N/S line:* *From E/W line:*

*UTM Coordinates (NAD83): Northing (UTM y):*

*Easting (UTM x):* *User supplied*

*Latitude/Longitude (decimal degrees):*

40.184435 -102.104356

*Surface Elevation (ft):* 3615.36

*Well depth (ft):* 91

*Aquifer(s):*

**Water Level Change**

**1 year:** -0.60

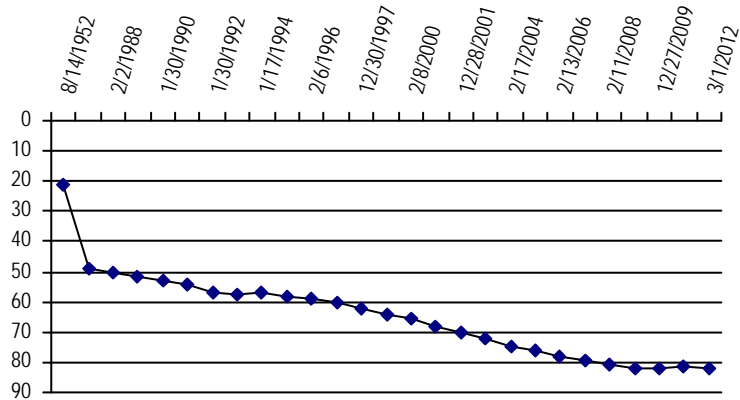
**5 year:** -2.90

**10 year:** -11.90

**Measurements from last 10 years**

Date	Depth to WL (ft)	Elev of WL (ft)	Change (ft)
3/23/2003	72.40	3542.96	-2.10
2/17/2004	74.70	3540.66	-2.30
1/20/2005	76.30	3539.06	-1.60
2/13/2006	77.90	3537.46	-1.60
4/6/2007	79.30	3536.06	-1.40
2/11/2008	80.80	3534.56	-1.50
4/12/2009	81.80	3533.56	-1.00
12/27/2009	82.30	3533.06	-0.50
2/9/2011	81.60	3533.76	0.70
3/1/2012	82.20	3533.16	-0.60

**All Historic Measurements**



**Well Name:** CURE

*Owner:* DENSLOW CLYDE J

*Permit #:* 13522 - F -

*Location #:* SB00304313ACC

*USGS Site ID:* 401350102072500

*Division:*

*Water District:*

*County:* YUMA

*Location:*

Q160 Q40 Q10 Section Twnshp Range PM Distance from section lines:

NE SW SW 13 3 N 43 W S *From N/S line:* *From E/W line:*

*UTM Coordinates (NAD83): Northing (UTM y):*

*Easting (UTM x):* *User supplied*

*Latitude/Longitude (decimal degrees):*

40.228324 -102.121579

*Surface Elevation (ft):* 3629.55

*Well depth (ft):* 316

*Aquifer(s):* OGALLALA

**Water Level Change**

**1 year:** -0.60

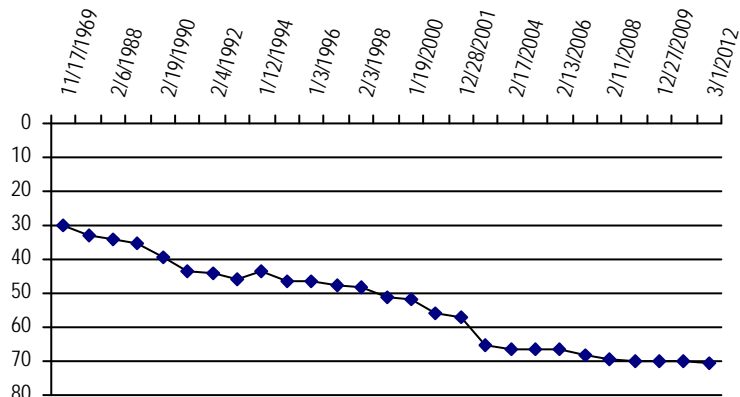
**5 year:** -2.60

**10 year:** -13.40

**Measurements from last 10 years**

Date	Depth to WL (ft)	Elev of WL (ft)	Change (ft)
2/23/2003	65.40	3564.15	-8.10
2/17/2004	66.50	3563.05	-1.10
1/20/2005	66.40	3563.15	0.10
2/13/2006	66.40	3563.15	0.00
4/6/2007	68.10	3561.45	-1.70
2/11/2008	69.30	3560.25	-1.20
4/12/2009	70.10	3559.45	-0.80
12/27/2009	69.80	3559.75	0.30
2/9/2011	70.10	3559.45	-0.30
3/1/2012	70.70	3558.85	-0.60

**All Historic Measurements**



**NORTHERN HIGH PLAINS  
DISTRICT: SAND HILLS**

**Well Name:** CURE BROTHERS      **Owner:** CURE LAND LLC  
**Permit #:** 13511 - F -      **Location #:** SB00304324CBD      **USGS Site ID:** 401230102075000

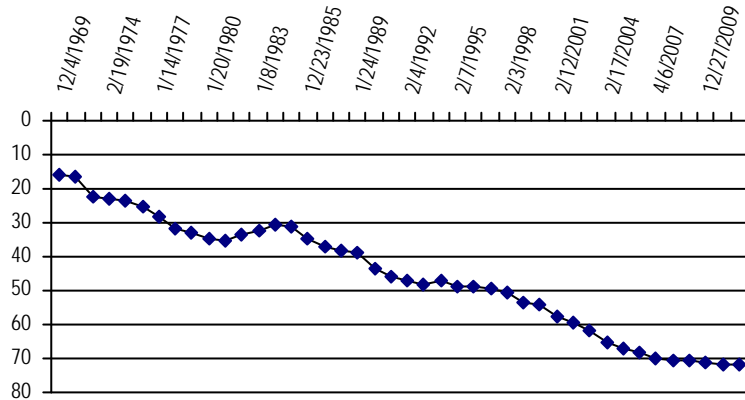
**Division:**      **Water District:**      **County:** YUMA  
**Location:**      Q160 Q40 Q10 Section      Twnshp      Range      PM      Distance from section lines:  
                          SW NW SE      24      3      N      43      W      S      **From N/S line:**      **From E/W line:**  
**UTM Coordinates (NAD83):**      **Northing (UTM y):**      **Easting (UTM x):**      *User supplied*  
**Latitude/Longitude (decimal degrees):**      40.210269      -102.128524

**Surface Elevation (ft):** 3635.56      **Water Level Change**  
**Well depth (ft):** 310      **1 year:** -0.30  
**Aquifer(s):** OGALLALA      **5 year:** -1.80  
    **10 year:** -12.50

**Measurements from last 10 years**

Date	Depth to WL (ft)	Elev of WL (ft)	Change (ft)
2/23/2003	62.00	3573.56	-2.60
2/17/2004	65.50	3570.06	-3.50
1/20/2005	67.20	3568.36	-1.70
2/13/2006	68.00	3567.56	-0.80
4/6/2007	70.10	3565.46	-2.10
2/11/2008	70.40	3565.16	-0.30
4/12/2009	70.70	3564.86	-0.30
12/27/2009	71.30	3564.26	-0.60
2/9/2011	71.60	3563.96	-0.30
3/1/2012	71.90	3563.66	-0.30

**All Historic Measurements**



**Well Name:** DOKE      **Owner:** MUNDELL JOHN  
**Permit #:** 15042 - F -      **Location #:** SB00304326DBA      **USGS Site ID:** 401150102082500

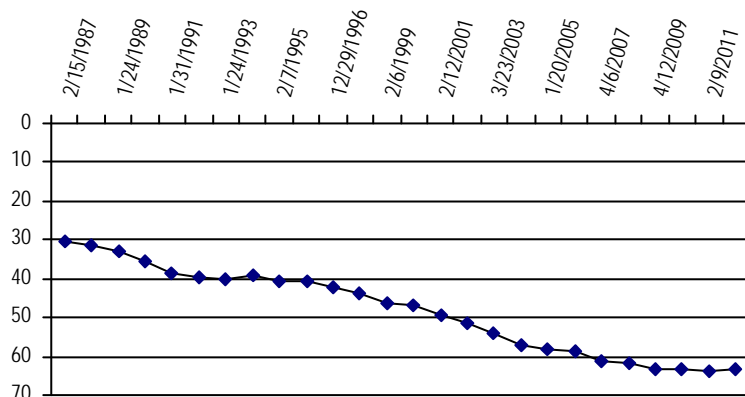
**Division:**      **Water District:**      **County:** YUMA  
**Location:**      Q160 Q40 Q10 Section      Twnshp      Range      PM      Distance from section lines:  
                          SE NW NE      26      3      N      43      W      S      **From N/S line:**      **From E/W line:**  
**UTM Coordinates (NAD83):**      **Northing (UTM y):**      **Easting (UTM x):**      *User supplied*  
**Latitude/Longitude (decimal degrees):**      40.197491      -102.138802

**Surface Elevation (ft):** 3642.56      **Water Level Change**  
**Well depth (ft):** 268      **1 year:** 0.30  
**Aquifer(s):** OGALLALA      **5 year:** -2.20  
    **10 year:** -11.90

**Measurements from last 10 years**

Date	Depth to WL (ft)	Elev of WL (ft)	Change (ft)
3/23/2003	54.20	3588.36	-2.60
2/17/2004	56.90	3585.66	-2.70
1/20/2005	58.30	3584.26	-1.40
2/13/2006	58.60	3583.96	-0.30
4/6/2007	61.30	3581.26	-2.70
2/11/2008	61.90	3580.66	-0.60
4/12/2009	63.10	3579.46	-1.20
12/27/2009	63.20	3579.36	-0.10
2/9/2011	63.80	3578.76	-0.60
3/1/2012	63.50	3579.06	0.30

**All Historic Measurements**





### NORTHERN HIGH PLAINS DISTRICT: SAND HILLS

**Well Name:** DOKE, WILLIAM **Owner:** DOKE WILLIAM F  
**Permit #:** 21000 - F - **Location #:** SB00304332AAB **USGS Site ID:** 401128102113801

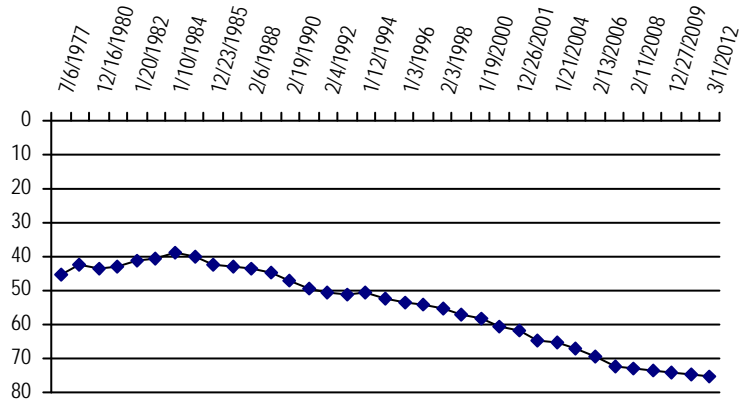
**Division:** **Water District:** **County:** YUMA  
**Location:** Q160 Q40 Q10 Section Twnshp Range PM Distance from section lines:  
 NE NE NW 32 3 N 43 W S From N/S line: From E/W line:  
**UTM Coordinates (NAD83):** **Northing (UTM y):** **Easting (UTM x):** User supplied  
**Latitude/Longitude (decimal degrees):** 40.191101 -102.194360

**Surface Elevation (ft):** 3679.57 **Water Level Change**  
**Well depth (ft):** 326 **1 year:** -0.60  
**Aquifer(s):** OGALLALA **5 year:** -2.90  
**10 year:** -13.60

**Measurements from last 10 years**

Date	Depth to WL (ft)	Elev of WL (ft)	Change (ft)
3/23/2003	64.80	3614.77	-3.20
1/21/2004	65.10	3614.47	-0.30
1/20/2005	67.30	3612.27	-2.20
2/13/2006	69.70	3609.87	-2.40
4/6/2007	72.30	3607.27	-2.60
2/11/2008	73.00	3606.57	-0.70
4/12/2009	73.80	3605.77	-0.80
12/27/2009	74.20	3605.37	-0.40
2/9/2011	74.60	3604.97	-0.40
3/1/2012	75.20	3604.37	-0.60

**All Historic Measurements**



**Well Name:** BLEDSOE **Owner:** BLEDSOE HENRY  
**Permit #:** 18775 - F - **Location #:** SB00304426B **USGS Site ID:**

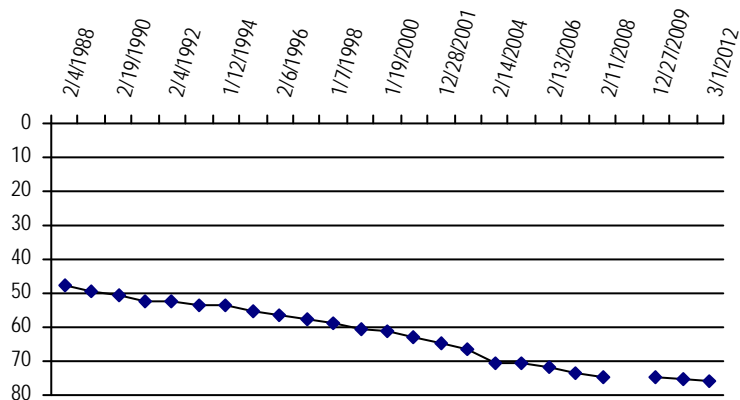
**Division:** 1 **Water District:** 65 **County:** YUMA  
**Location:** Q160 Q40 Q10 Section Twnshp Range PM Distance from section lines:  
 NW 26 3 N 44 W S From N/S line: 1600 N From E/W line: 1200 W  
**UTM Coordinates (NAD83):** **Northing (UTM y):** 4453690.0 **Easting (UTM x):** 733148.8 Spotted from section lines  
**Latitude/Longitude (decimal degrees):**

**Surface Elevation (ft):** 3717 **Water Level Change**  
**Well depth (ft):** 360 **1 year:** -0.40  
**Aquifer(s):** OGALLALA **5 year:** -2.20  
**10 year:** -10.90

**Measurements from last 10 years**

Date	Depth to WL (ft)	Elev of WL (ft)	Change (ft)
3/24/2003	66.60	3650.40	-1.90
2/14/2004	70.80	3646.20	-4.20
1/6/2005	70.80	3646.20	0.00
2/13/2006	71.60	3645.40	-0.80
4/6/2007	73.40	3643.60	-1.80
2/11/2008	74.90	3642.10	-1.50
1/1/2009			
12/27/2009	74.60	3642.40	
2/9/2011	75.20	3641.80	-0.60
3/1/2012	75.60	3641.40	-0.40

**All Historic Measurements**



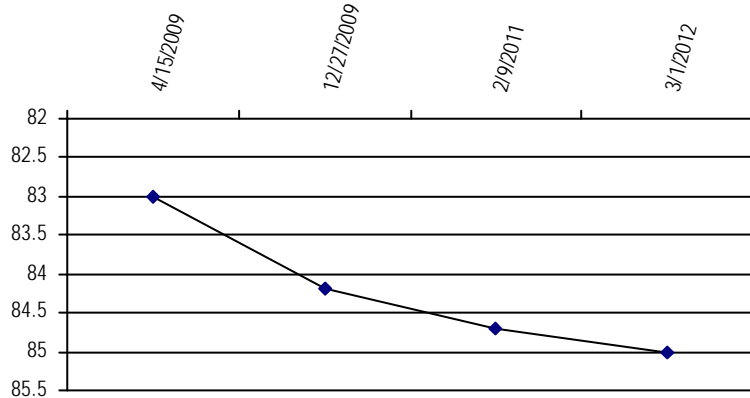
**NORTHERN HIGH PLAINS  
DISTRICT: SAND HILLS**

**Well Name:** UNKNOWN-REPLACES BLEDSOE **Owner:**  
**Permit #:** - - **Location #:** SB00304426CA **USGS Site ID:**  
**Division:** 1 **Water District:** **County:** YUMA  
**Location:** Q160 Q40 Q10 Section Twnshp Range PM Distance from section lines:  
 SW NE 26 3 N 44 W S **From N/S line:** **From E/W line:**  
**UTM Coordinates (NAD83):** **Northing (UTM y):** 4453173.0 **Easting (UTM x):** 733393.8 *Spotted from quarters*  
**Latitude/Longitude (decimal degrees):**  
**Surface Elevation (ft):** 3740 **Water Level Change**  
**Well depth (ft):** **1 year:** -0.30  
**Aquifer(s):** **5 year:**  
**10 year:**

**Measurements from last 10 years**

Date	Depth to WL (ft)	Elev of WL (ft)	Change (ft)
4/15/2009	83.00	3657.00	
12/27/2009	84.20	3655.80	-1.20
2/9/2011	84.70	3655.30	-0.50
3/1/2012	85.00	3655.00	-0.30

**All Historic Measurements**

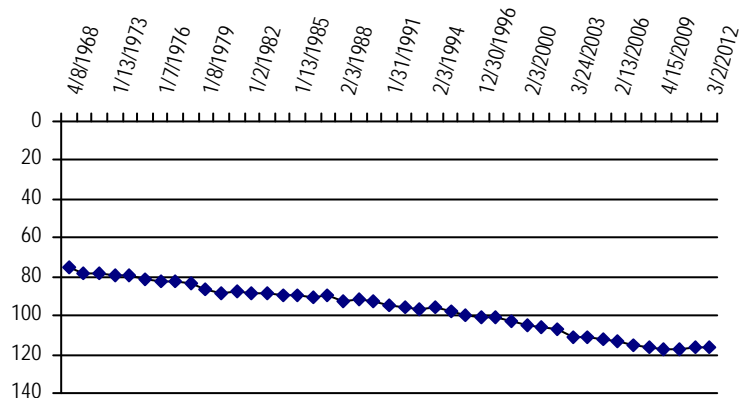


**Well Name:** HEMPILL **Owner:** COUNTRY ACRES  
**Permit #:** 12608 - F - **Location #:** SB00304501BCB **USGS Site ID:** 401540102212000  
**Division:** **Water District:** **County:** YUMA  
**Location:** Q160 Q40 Q10 Section Twnshp Range PM Distance from section lines:  
 NW SW NW 1 3 N 45 W S **From N/S line:** **From E/W line:**  
**UTM Coordinates (NAD83):** **Northing (UTM y):** **Easting (UTM x):** *User supplied*  
**Latitude/Longitude (decimal degrees):** 40.259989 -102.357976  
**Surface Elevation (ft):** 3802.64 **Water Level Change**  
**Well depth (ft):** 372 **1 year:** -0.50  
**Aquifer(s):** OGALLALA **5 year:** -0.90  
**10 year:** -9.80

**Measurements from last 10 years**

Date	Depth to WL (ft)	Elev of WL (ft)	Change (ft)
3/24/2003	111.20	3691.44	-4.30
2/18/2004	110.70	3691.94	0.50
1/25/2005	112.40	3690.24	-1.70
2/13/2006	113.70	3688.94	-1.30
4/5/2007	115.80	3686.84	-2.10
2/12/2008	116.40	3686.24	-0.60
4/15/2009	116.90	3685.74	-0.50
12/27/2009	117.30	3685.34	-0.40
2/15/2011	116.20	3686.44	1.10
3/2/2012	116.70	3685.94	-0.50

**All Historic Measurements**



**NORTHERN HIGH PLAINS  
DISTRICT: SAND HILLS**

**Well Name:** COUNTRY ACRES **Owner:** COUNTRY ACRES  
**Permit #:** 12601 - F - **Location #:** SB00304502CCA **USGS Site ID:** 401510102222000

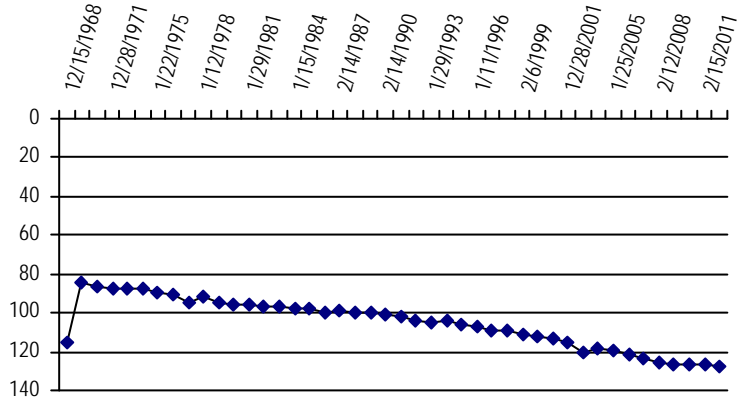
**Division:** **Water District:** **County:** YUMA  
**Location:** Q160 Q40 Q10 Section Twnshp Range PM Distance from section lines:  
 SW SW NE 2 3 N 45 W S **From N/S line:** **From E/W line:**  
**UTM Coordinates (NAD83):** **Northing (UTM y):** **Easting (UTM x):** *User supplied*  
**Latitude/Longitude (decimal degrees):** 40.253322 -102.372976

**Surface Elevation (ft):** 3815.65 **Water Level Change**  
**Well depth (ft):** 345 **1 year:** -0.60  
**Aquifer(s):** OGALLALA **5 year:** -4.20  
**10 year:** -12.60

**Measurements from last 10 years**

Date	Depth to WL (ft)	Elev of WL (ft)	Change (ft)
3/24/2003	120.50	3695.15	-5.50
2/18/2004	118.10	3697.55	2.40
1/25/2005	119.10	3696.55	-1.00
2/13/2006	121.10	3694.55	-2.00
4/5/2007	123.40	3692.25	-2.30
2/12/2008	125.60	3690.05	-2.20
4/15/2009	126.80	3688.85	-1.20
12/27/2009	127.00	3688.65	-0.20
2/15/2011	127.00	3688.65	0.00
3/2/2012	127.60	3688.05	-0.60

**All Historic Measurements**



**Well Name:** ROTH **Owner:** FRASIER MELVIN  
**Permit #:** 12605 - F - **Location #:** SB00304513BAC **USGS Site ID:** 401400102212000

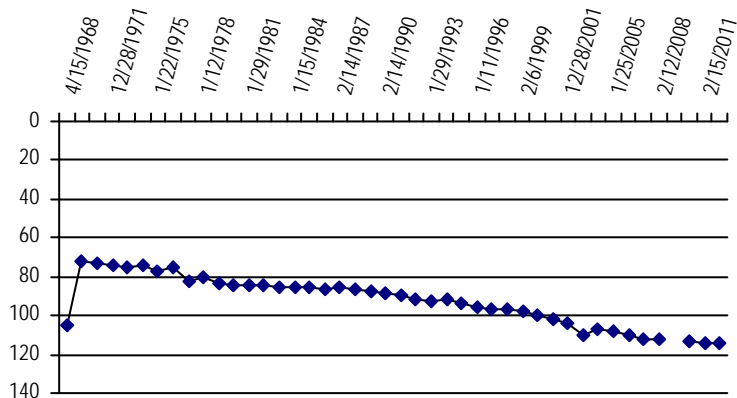
**Division:** **Water District:** **County:** YUMA  
**Location:** Q160 Q40 Q10 Section Twnshp Range PM Distance from section lines:  
 NW NE SW 13 3 N 45 W S **From N/S line:** **From E/W line:**  
**UTM Coordinates (NAD83):** **Northing (UTM y):** **Easting (UTM x):** *User supplied*  
**Latitude/Longitude (decimal degrees):** 40.231655 -102.354087

**Surface Elevation (ft):** 3800.64 **Water Level Change**  
**Well depth (ft):** 354 **1 year:** -0.50  
**Aquifer(s):** OGALLALA **5 year:** -2.80  
**10 year:** -10.60

**Measurements from last 10 years**

Date	Depth to WL (ft)	Elev of WL (ft)	Change (ft)
3/24/2003	109.90	3690.74	-6.00
2/18/2004	106.80	3693.84	3.10
1/25/2005	108.60	3692.04	-1.80
2/13/2006	110.00	3690.64	-1.40
4/5/2007	111.70	3688.94	-1.70
2/12/2008	112.30	3688.34	-0.60
1/1/2009			
12/27/2009	113.30	3687.34	
2/15/2011	114.00	3686.64	-0.70
3/2/2012	114.50	3686.14	-0.50

**All Historic Measurements**



**NORTHERN HIGH PLAINS  
DISTRICT: SAND HILLS**

**Well Name:** NEWBANKS, JOHN

*Owner:*

**Permit #:** 138403 - -

**Location #:** SB00304530DDD2

**USGS Site ID:** 401140102260302

**Division:**

**Water District:**

**County:** YUMA

**Location:**

Q160 Q40 Q10 Section Twnshp Range PM Distance from section lines:

SE SE SE 30 3 N 45 W S From N/S line: From E/W line:

**UTM Coordinates (NAD83):** Northing (UTM y):

Easting (UTM x): *User supplied*

**Latitude/Longitude (decimal degrees):**

40.194433 -102.434645

**Surface Elevation (ft):** 3866.68

**Well depth (ft):** 111

**Aquifer(s):** OGALLALA

**Water Level Change**

**1 year:** -0.10

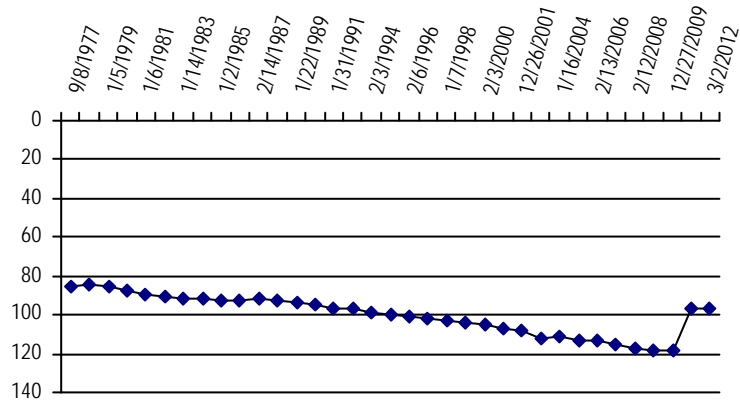
**5 year:** 18.50

**10 year:** 11.10

**Measurements from last 10 years**

Date	Depth to WL (ft)	Elev of WL (ft)	Change (ft)
3/24/2003	112.10	3754.58	-4.00
1/16/2004	111.50	3755.18	0.60
12/12/2004	113.70	3752.98	-2.20
2/13/2006	113.50	3753.18	0.20
4/5/2007	115.50	3751.18	-2.00
2/12/2008	117.50	3749.18	-2.00
4/15/2009	118.40	3748.28	-0.90
12/27/2009	118.60	3748.08	-0.20
2/15/2011	96.90	3769.78	21.70
3/2/2012	97.00	3769.68	-0.10

**All Historic Measurements**



**Well Name:** OESTMAN

*Owner:* NEUSCHWANGER FLOYD

**Permit #:** 11945 - FP -

**Location #:** SB00304616DAC

**USGS Site ID:** 401330102305000

**Division:**

**Water District:**

**County:** YUMA

**Location:**

Q160 Q40 Q10 Section Twnshp Range PM Distance from section lines:

SE NE SW 16 3 N 46 W S From N/S line: From E/W line:

**UTM Coordinates (NAD83):** Northing (UTM y):

Easting (UTM x): *User supplied*

**Latitude/Longitude (decimal degrees):**

40.224987 -102.514091

**Surface Elevation (ft):** 3919.72

**Well depth (ft):** 370

**Aquifer(s):** OGALLALA

**Water Level Change**

**1 year:** -1.40

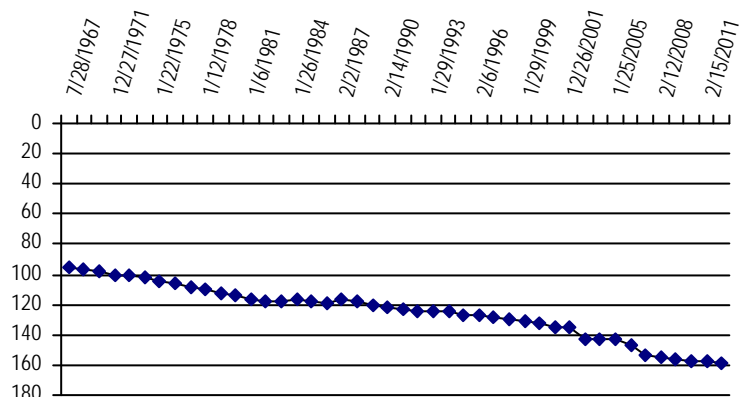
**5 year:** -5.00

**10 year:** -23.30

**Measurements from last 10 years**

Date	Depth to WL (ft)	Elev of WL (ft)	Change (ft)
3/24/2003	143.60	3776.12	-8.00
2/18/2004	142.60	3777.12	1.00
1/25/2005	143.00	3776.72	-0.40
12/21/2005	146.40	3773.32	-3.40
4/6/2007	153.90	3765.82	-7.50
2/12/2008	155.00	3764.72	-1.10
4/12/2009	156.50	3763.22	-1.50
12/27/2009	157.30	3762.42	-0.80
2/15/2011	157.50	3762.22	-0.20
3/2/2012	158.90	3760.82	-1.40

**All Historic Measurements**



**NORTHERN HIGH PLAINS  
DISTRICT: SAND HILLS**

**Well Name:** **WARD, A. & SON** **Owner:** WARD ALFRED & SON  
**Permit #:** 10603 - F - **Location #:** SB00304617CBD **USGS Site ID:** 401330102324000

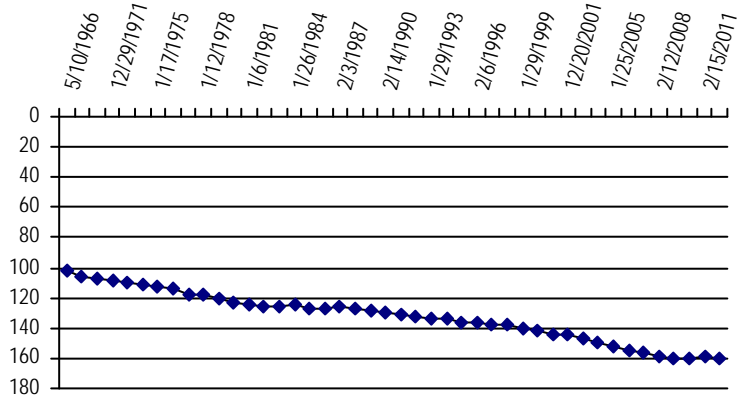
**Division:** **Water District:** **County:** YUMA  
**Location:** Q160 Q40 Q10 Section Twnshp Range PM Distance from section lines:  
 SW NW SE 17 3 N 46 W S **From N/S line:** **From E/W line:**  
**UTM Coordinates (NAD83):** **Northing (UTM y):** **Easting (UTM x):** *User supplied*  
**Latitude/Longitude (decimal degrees):** 40.224431 -102.542147

**Surface Elevation (ft):** 3935.73 **Water Level Change**  
**Well depth (ft):** 372 **1 year:** -0.30  
**Aquifer(s):** OGALLALA **5 year:** -3.30  
**10 year:** -15.90

**Measurements from last 10 years**

Date	Depth to WL (ft)	Elev of WL (ft)	Change (ft)
3/24/2003	147.50	3788.23	-3.70
2/18/2004	149.10	3786.63	-1.60
1/25/2005	152.10	3783.63	-3.00
12/21/2005	154.80	3780.93	-2.70
4/5/2007	156.40	3779.33	-1.60
2/12/2008	158.60	3777.13	-2.20
4/12/2009	159.80	3775.93	-1.20
12/27/2009	159.70	3776.03	0.10
2/15/2011	159.40	3776.33	0.30
3/2/2012	159.70	3776.03	-0.30

**All Historic Measurements**



**Well Name:** **NEWBANKS, J.** **Owner:** NEWBANKS JOHN  
**Permit #:** 14047 - F - **Location #:** SB00304623BDC **USGS Site ID:** 401300102290000

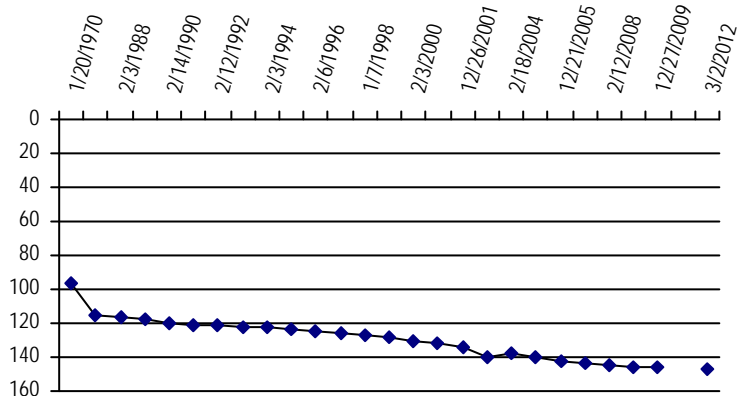
**Division:** **Water District:** **County:** YUMA  
**Location:** Q160 Q40 Q10 Section Twnshp Range PM Distance from section lines:  
 NW SE SW 23 3 N 46 W S **From N/S line:** **From E/W line:**  
**UTM Coordinates (NAD83):** **Northing (UTM y):** **Easting (UTM x):** *User supplied*  
**Latitude/Longitude (decimal degrees):** 40.216377 -102.484646

**Surface Elevation (ft):** 3906.7 **Water Level Change**  
**Well depth (ft):** 368 **1 year:** -3.20  
**Aquifer(s):** OGALLALA **5 year:** -13.30  
**10 year:** -13.30

**Measurements from last 10 years**

Date	Depth to WL (ft)	Elev of WL (ft)	Change (ft)
3/24/2003	139.50	3767.20	-5.90
2/18/2004	137.70	3769.00	1.80
1/25/2005	139.80	3766.90	-2.10
12/21/2005	142.50	3764.20	-2.70
4/6/2007	143.70	3763.00	-1.20
2/12/2008	145.20	3761.50	-1.50
4/15/2009	146.00	3760.70	-0.80
12/27/2009	146.20	3760.50	-0.20
1/1/2011	146.90	3759.80	
3/2/2012	146.90	3759.80	

**All Historic Measurements**





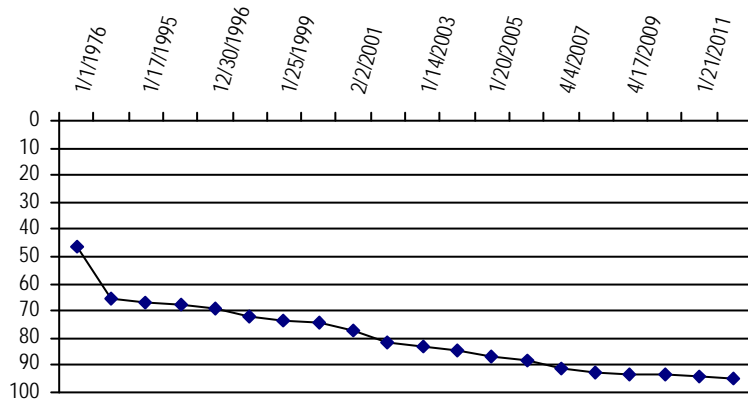
**NORTHERN HIGH PLAINS  
DISTRICT: SAND HILLS**

<b>Well Name:</b>	<b>DODGE FARMS</b>	<b>Owner:</b>	DODGE FARM LLC
<b>Permit #:</b>	19292 - FP -	<b>Location #:</b>	SB00404301
<b>Division:</b>	1	<b>Water District:</b>	65
<b>Location:</b>	Q160 Q40 Q10	<b>County:</b>	YUMA
	Section 1	Twnshp 4 N	Range 43 W S
			PM
			Distance from section lines:
			From N/S line:
			From E/W line:
<b>UTM Coordinates (NAD83):</b>	<b>Northing (UTM y):</b>	4469928.0	<b>Easting (UTM x):</b> 744768.0
			<i>Digitized off map</i>
<b>Latitude/Longitude (decimal degrees):</b>			
<b>Surface Elevation (ft):</b>	3639	<b>Water Level Change</b>	
<b>Well depth (ft):</b>	340	<b>1 year:</b> -0.70	
<b>Aquifer(s):</b>	OGALLALA	<b>5 year:</b> -3.80	
		<b>10 year:</b> -13.10	

**Measurements from last 10 years**

Date	Depth to WL (ft)	Elev of WL (ft)	Change (ft)
1/14/2003	83.40	3555.60	-1.80
2/16/2004	84.60	3554.40	-1.20
1/20/2005	87.00	3552.00	-2.40
2/1/2006	87.90	3551.10	-0.90
4/4/2007	90.90	3548.10	-3.00
2/11/2008	92.50	3546.50	-1.60
4/17/2009	93.30	3545.70	-0.80
12/30/2009	93.50	3545.50	-0.20
1/21/2011	94.00	3545.00	-0.50
3/1/2012	94.70	3544.30	-0.70

**All Historic Measurements**

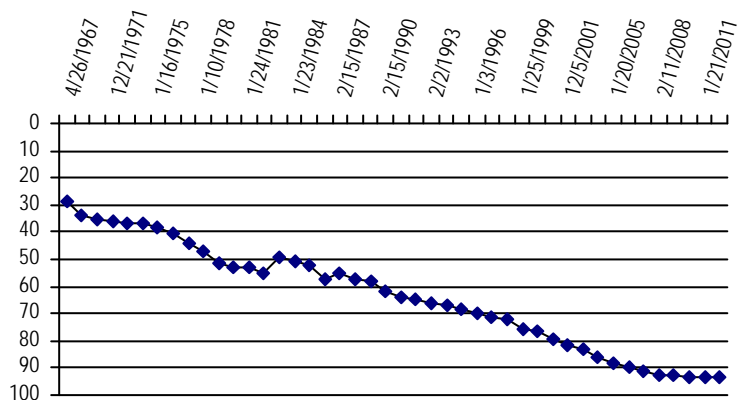


<b>Well Name:</b>	<b>GLG INC.</b>	<b>Owner:</b>	HASKELL COUNTY FARMS
<b>Permit #:</b>	11534 - F -	<b>Location #:</b>	SB00404302AAC
<b>Division:</b>		<b>Water District:</b>	
<b>Location:</b>	Q160 Q40 Q10	<b>County:</b>	YUMA
	Section 2	Twnshp 4 N	Range 43 W S
			PM
			Distance from section lines:
			From N/S line:
			From E/W line:
<b>UTM Coordinates (NAD83):</b>	<b>Northing (UTM y):</b>		<b>Easting (UTM x):</b> <i>User supplied</i>
		40.348325	-102.136856
<b>Latitude/Longitude (decimal degrees):</b>			
<b>Surface Elevation (ft):</b>	3636.54	<b>Water Level Change</b>	
<b>Well depth (ft):</b>	335	<b>1 year:</b> -0.60	
<b>Aquifer(s):</b>	OGALLALA	<b>5 year:</b> -2.60	
		<b>10 year:</b> -12.10	

**Measurements from last 10 years**

Date	Depth to WL (ft)	Elev of WL (ft)	Change (ft)
1/14/2003	83.40	3553.14	-1.80
2/16/2004	85.70	3550.84	-2.30
1/20/2005	88.20	3548.34	-2.50
2/1/2006	89.70	3546.84	-1.50
4/4/2007	91.10	3545.44	-1.40
2/11/2008	92.60	3543.94	-1.50
4/17/2009	93.00	3543.54	-0.40
12/30/2009	93.60	3542.94	-0.60
1/21/2011	93.10	3543.44	0.50
3/1/2012	93.70	3542.84	-0.60

**All Historic Measurements**



**NORTHERN HIGH PLAINS  
DISTRICT: SAND HILLS**

**Well Name:** WISDOM. **Owner:** LENZ MARGARET E  
**Permit #:** 5492 - F - **Location #:** SB00404315CCB **USGS Site ID:** 401840102100000

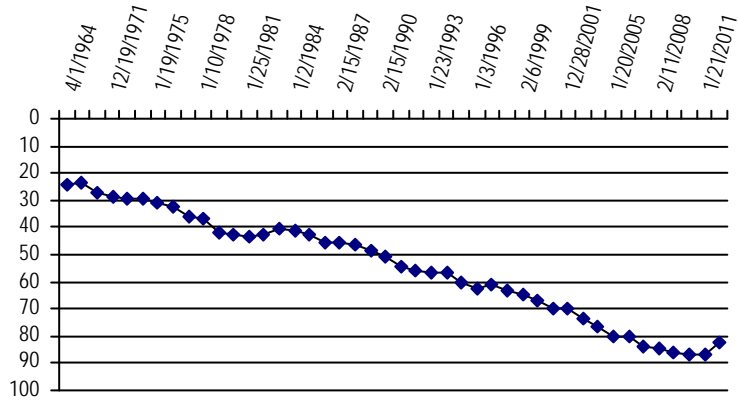
**Division:** **Water District:** **County:** YUMA  
**Location:** Q160 Q40 Q10 Section Twnshp Range PM Distance from section lines:  
 SW SW NW 15 4 N 43 W S **From N/S line:** **From E/W line:**  
**UTM Coordinates (NAD83):** **Northing (UTM y):** **Easting (UTM x):** *User supplied*  
**Latitude/Longitude (decimal degrees):** 40.309158 -102.169636

**Surface Elevation (ft):** 3656.56 **Water Level Change**  
**Well depth (ft):** 204 **1 year:** 4.30  
**Aquifer(s):** OGALLALA **5 year:** 1.10  
**10 year:** -12.50

**Measurements from last 10 years**

Date	Depth to WL (ft)	Elev of WL (ft)	Change (ft)
1/14/2003	73.20	3583.36	-3.20
2/18/2004	76.60	3579.96	-3.40
1/20/2005	80.30	3576.26	-3.70
2/1/2006	80.10	3576.46	0.20
4/4/2007	83.60	3572.96	-3.50
2/11/2008	84.30	3572.26	-0.70
4/17/2009	86.20	3570.36	-1.90
12/30/2009	86.80	3569.76	-0.60
1/21/2011	86.80	3569.76	0.00
3/1/2012	82.50	3574.06	4.30

**All Historic Measurements**



**Well Name:** TATE **Owner:** KRAMER MARIE L  
**Permit #:** 14114 - FP - **Location #:** SB00404318CAD **USGS Site ID:** 401845102131000

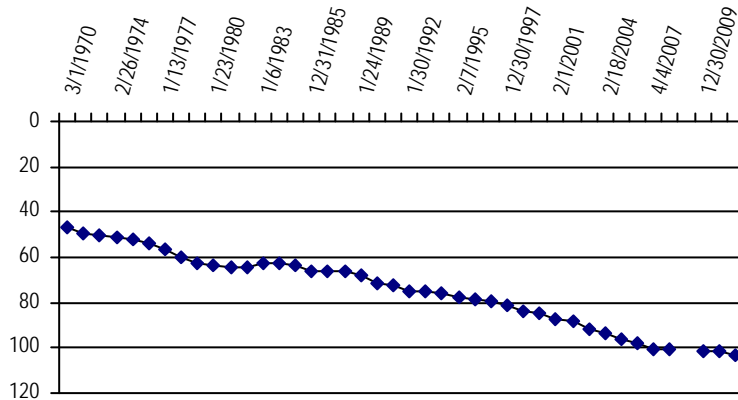
**Division:** **Water District:** **County:** YUMA  
**Location:** Q160 Q40 Q10 Section Twnshp Range PM Distance from section lines:  
 SW NE SE 18 4 N 43 W S **From N/S line:** **From E/W line:**  
**UTM Coordinates (NAD83):** **Northing (UTM y):** **Easting (UTM x):** *User supplied*  
**Latitude/Longitude (decimal degrees):** 40.312490 -102.219915

**Surface Elevation (ft):** 3711.59 **Water Level Change**  
**Well depth (ft):** 345 **1 year:** -1.30  
**Aquifer(s):** OGALLALA **5 year:** -2.50  
**10 year:** -14.20

**Measurements from last 10 years**

Date	Depth to WL (ft)	Elev of WL (ft)	Change (ft)
1/14/2003	91.40	3620.19	-2.80
2/18/2004	93.70	3617.89	-2.30
1/20/2005	96.00	3615.59	-2.30
2/1/2006	98.20	3613.39	-2.20
4/4/2007	100.30	3611.29	-2.10
2/11/2008	100.90	3610.69	-0.60
1/1/2009			
12/30/2009	101.70	3609.89	
1/21/2011	101.50	3610.09	0.20
3/1/2012	102.80	3608.79	-1.30

**All Historic Measurements**





**NORTHERN HIGH PLAINS  
DISTRICT: SAND HILLS**

**Well Name:** CURE **Owner:** CURE LAND LLC  
**Permit #:** 16920 - FP - **Location #:** SB00404327ADB **USGS Site ID:** 401730102092000

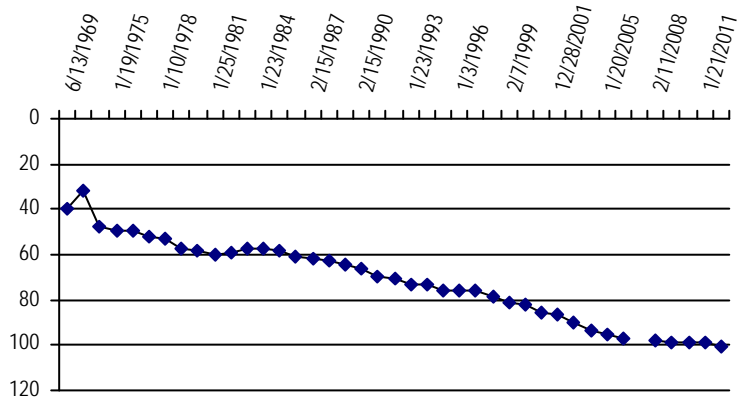
**Division:** **Water District:** **County:** YUMA  
**Location:** Q160 Q40 Q10 Section Twnshp Range PM Distance from section lines:  
 NE SE NW 27 4 N 43 W S **From N/S line:** **From E/W line:**  
**UTM Coordinates (NAD83):** **Northing (UTM y):** **Easting (UTM x):** *User supplied*  
**Latitude/Longitude (decimal degrees):** 40.288880 -102.154080

**Surface Elevation (ft):** 3661.56 **Water Level Change**  
**Well depth (ft):** 365 **1 year:** -1.80  
**Aquifer(s):** OGALLALA **5 year:**  
**10 year:** -13.50

**Measurements from last 10 years**

Date	Depth to WL (ft)	Elev of WL (ft)	Change (ft)
3/21/2003	90.40	3571.16	-3.70
2/18/2004	93.10	3568.46	-2.70
1/20/2005	95.60	3565.96	-2.50
2/1/2006	97.40	3564.16	-1.80
4/4/2007			
2/11/2008	97.90	3563.66	
4/17/2009	98.70	3562.86	-0.80
12/30/2009	98.90	3562.66	-0.20
1/21/2011	98.40	3563.16	0.50
3/1/2012	100.20	3561.36	-1.80

**All Historic Measurements**



**Well Name:** DODGE FARMS **Owner:** DODGE FARMS  
**Permit #:** 14431 - FP - **Location #:** SB00404328CDC **USGS Site ID:** 401700102111000

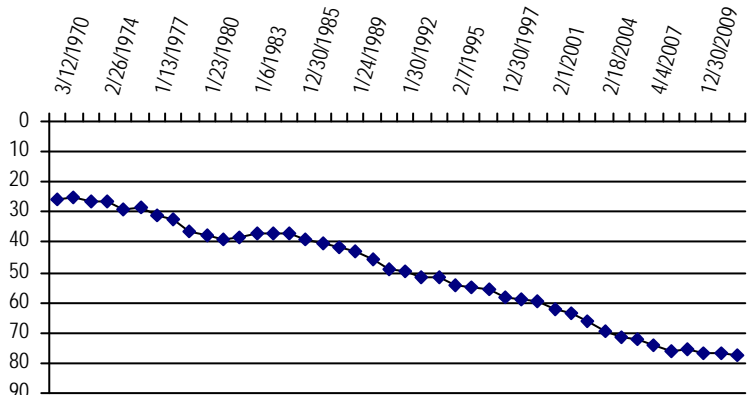
**Division:** **Water District:** **County:** YUMA  
**Location:** Q160 Q40 Q10 Section Twnshp Range PM Distance from section lines:  
 SW SE SW 28 4 N 43 W S **From N/S line:** **From E/W line:**  
**UTM Coordinates (NAD83):** **Northing (UTM y):** **Easting (UTM x):** *User supplied*  
**Latitude/Longitude (decimal degrees):** 40.278879 -102.183248

**Surface Elevation (ft):** 3663.57 **Water Level Change**  
**Well depth (ft):** 370 **1 year:** -0.60  
**Aquifer(s):** OGALLALA **5 year:** -3.50  
**10 year:** -14.00

**Measurements from last 10 years**

Date	Depth to WL (ft)	Elev of WL (ft)	Change (ft)
1/14/2003	66.20	3597.37	-2.60
2/18/2004	69.20	3594.37	-3.00
1/20/2005	71.20	3592.37	-2.00
2/1/2006	72.40	3591.17	-1.20
4/4/2007	74.10	3589.47	-1.70
2/11/2008	76.30	3587.27	-2.20
4/17/2009	75.70	3587.87	0.60
12/30/2009	76.60	3586.97	-0.90
1/21/2011	77.00	3586.57	-0.40
3/1/2012	77.60	3585.97	-0.60

**All Historic Measurements**



**NORTHERN HIGH PLAINS  
DISTRICT: SAND HILLS**

**Well Name:** **AGRI-VAL/ HENDRIX** **Owner:** HENDRIX JAMES B  
**Permit #:** 11476 - F - **Location #:** SB00404401BCB **USGS Site ID:** 402050102144000

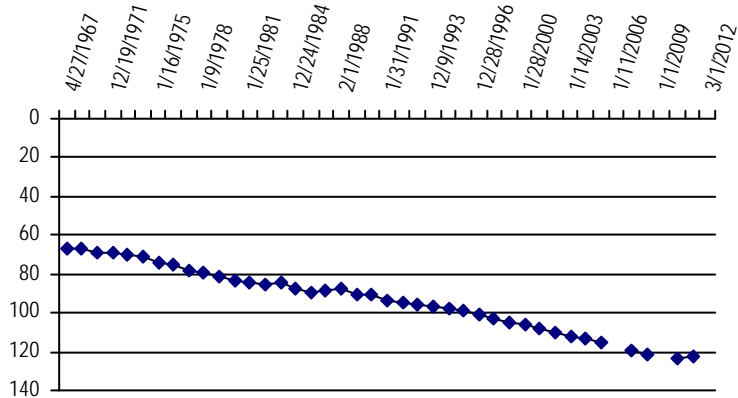
**Division:** **Water District:** **County:** YUMA  
**Location:** Q160 Q40 Q10 Section **Twnshp** Range **PM** Distance from section lines:  
 NW SW NW 1 4 N 44 W S **From N/S line:** **From E/W line:**  
**UTM Coordinates (NAD83):** **Northing (UTM y):** **Easting (UTM x):** *User supplied*  
**Latitude/Longitude (decimal degrees):** 40.347213 -102.243526

**Surface Elevation (ft):** 3733.6 **Water Level Change**  
**Well depth (ft):** 345 **1 year:**  
**Aquifer(s):** OGALLALA **5 year:**  
**10 year:**

**Measurements from last 10 years**

Date	Depth to WL (ft)	Elev of WL (ft)	Change (ft)
1/14/2003	112.40	3621.20	-2.60
2/18/2004	112.90	3620.70	-0.50
1/20/2005	115.00	3618.60	-2.10
1/11/2006			
4/4/2007	119.70	3613.90	
2/12/2008	121.80	3611.80	-2.10
1/1/2009			
12/30/2009	124.00	3609.60	
2/15/2011	122.80	3610.80	1.20
3/1/2012			

**All Historic Measurements**



**Well Name:** **EINSPAHR, G** **Owner:** CERES LAND CO  
**Permit #:** 16070 - FP - **Location #:** SB00404406A **USGS Site ID:**

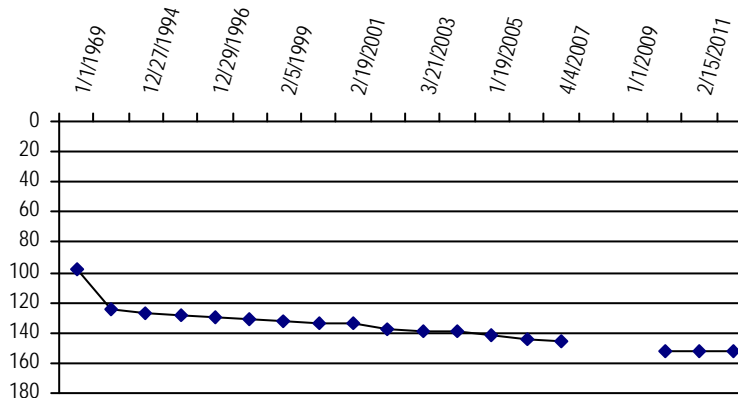
**Division:** 1 **Water District:** 65 **County:** YUMA  
**Location:** Q160 Q40 Q10 Section **Twnshp** Range **PM** Distance from section lines:  
 NE 6 4 N 44 W S **From N/S line:** **From E/W line:**  
**UTM Coordinates (NAD83):** **Northing (UTM y):** 4469828.3 **Easting (UTM x):** 727111.2 *Spotted from quarters*  
**Latitude/Longitude (decimal degrees):** 40.348114 -102.325892

**Surface Elevation (ft):** 3785 **Water Level Change**  
**Well depth (ft):** 376 **1 year:** -0.60  
**Aquifer(s):** OGALLALA **5 year:** -6.40  
**10 year:** -15.40

**Measurements from last 10 years**

Date	Depth to WL (ft)	Elev of WL (ft)	Change (ft)
3/21/2003	138.50	3646.50	-1.30
2/13/2004	139.50	3645.50	-1.00
1/19/2005	142.20	3642.80	-2.70
1/18/2006	144.00	3641.00	-1.80
4/4/2007	146.20	3638.80	-2.20
2/11/2008			
1/1/2009			
12/30/2009	151.60	3633.40	
2/15/2011	152.00	3633.00	-0.40
3/1/2012	152.60	3632.40	-0.60

**All Historic Measurements**



**NORTHERN HIGH PLAINS  
DISTRICT: SAND HILLS**

**Well Name:** BLECHA, HARRY      **Owner:** BLECHA DAVID STUART  
**Permit #:** 6507 - F -      **Location #:** SB00404414DCD      **USGS Site ID:** 401830102152000

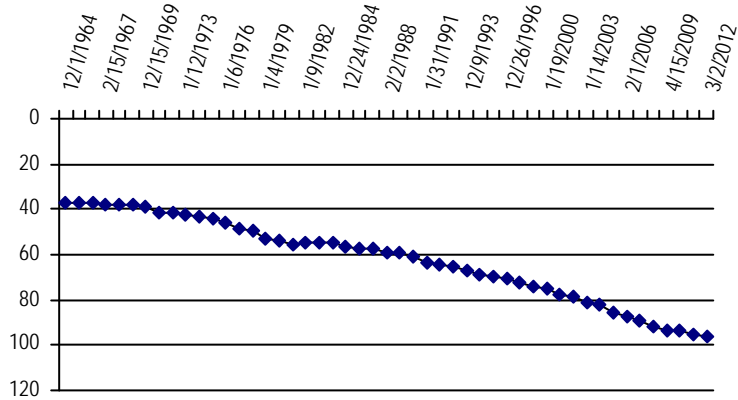
**Division:**      **Water District:**      **County:** YUMA  
**Location:**      Q160 Q40 Q10 Section      Twnshp      Range      PM      Distance from section lines:  
                          SE SW SE      14      4      N      44      W      S      From N/S line:      From E/W line:  
**UTM Coordinates (NAD83):**      **Northing (UTM y):**      **Easting (UTM x):**      *User supplied*  
**Latitude/Longitude (decimal degrees):**      40.307490      -102.252417

**Surface Elevation (ft):** 3706.6      **Water Level Change**  
**Well depth (ft):** 319      **1 year:** -0.80  
**Aquifer(s):** OGALLALA      **5 year:** -6.90  
    **10 year:** -17.60

**Measurements from last 10 years**

Date	Depth to WL (ft)	Elev of WL (ft)	Change (ft)
1/14/2003	81.10	3625.50	-2.60
2/18/2004	82.20	3624.40	-1.10
1/19/2005	85.30	3621.30	-3.10
2/1/2006	87.20	3619.40	-1.90
4/4/2007	89.20	3617.40	-2.00
2/11/2008	91.40	3615.20	-2.20
4/15/2009	93.30	3613.30	-1.90
12/30/2009	93.80	3612.80	-0.50
2/15/2011	95.30	3611.30	-1.50
3/2/2012	96.10	3610.50	-0.80

**All Historic Measurements**



**Well Name:** BEAVERS      **Owner:** DENNY JAY LLLP  
**Permit #:** 13259 - F -      **Location #:** SB00404435DBD      **USGS Site ID:** 401610102150000

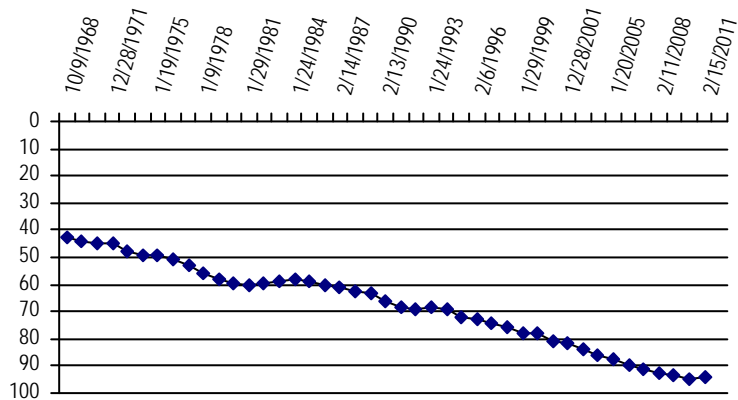
**Division:**      **Water District:**      **County:** YUMA  
**Location:**      Q160 Q40 Q10 Section      Twnshp      Range      PM      Distance from section lines:  
                          SE NW SE      35      4      N      44      W      S      From N/S line:      From E/W line:  
**UTM Coordinates (NAD83):**      **Northing (UTM y):**      **Easting (UTM x):**      *User supplied*  
**Latitude/Longitude (decimal degrees):**      40.268045      -102.249918

**Surface Elevation (ft):** 3724.59      **Water Level Change**  
**Well depth (ft):** 360      **1 year:**      **5 year:**      **10 year:**  
**Aquifer(s):** OGALLALA

**Measurements from last 10 years**

Date	Depth to WL (ft)	Elev of WL (ft)	Change (ft)
3/21/2003	83.80	3640.79	-2.30
2/14/2004	86.20	3638.39	-2.40
1/20/2005	87.70	3636.89	-1.50
2/13/2006	89.60	3634.99	-1.90
4/4/2007	91.40	3633.19	-1.80
2/11/2008	92.90	3631.69	-1.50
4/17/2009	93.40	3631.19	-0.50
12/30/2009	94.70	3629.89	-1.30
2/15/2011	94.20	3630.39	0.50
3/1/2012			

**All Historic Measurements**



**NORTHERN HIGH PLAINS  
DISTRICT: SAND HILLS**

**Well Name:** **BROPHY** **Owner:**  
**Permit #:** - - **Location #:** SB00404514CCD **USGS Site ID:** 401830102221000

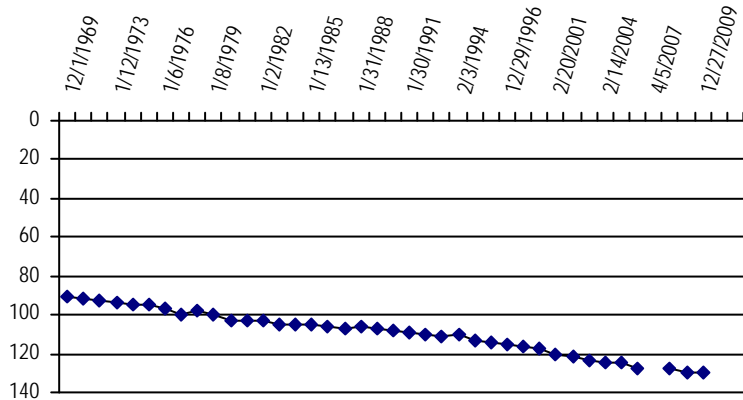
**Division:** **Water District:** **County:** YUMA  
**Location:** Q160 Q40 Q10 Section Twntshp Range PM Distance from section lines:  
 SW SW SE 14 4 N 45 W S **From N/S line:** **From E/W line:**  
**UTM Coordinates (NAD83):** **Northing (UTM y):** **Easting (UTM x):** *User supplied*  
**Latitude/Longitude (decimal degrees):** 40.308322 -102.369919

**Surface Elevation (ft):** 3807.66 **Water Level Change**  
**Well depth (ft):** 140 **1 year:**  
**Aquifer(s):** OGALLALA **5 year:**  
**10 year:**

**Measurements from last 10 years**

Date	Depth to WL (ft)	Elev of WL (ft)	Change (ft)
3/21/2003	123.90	3683.76	-2.50
2/14/2004	124.80	3682.86	-0.90
1/19/2005	124.20	3683.46	0.60
2/1/2006	127.80	3679.86	-3.60
4/5/2007			
2/12/2008	128.00	3679.66	
4/15/2009	129.50	3678.16	-1.50
12/27/2009	129.80	3677.86	-0.30
1/1/2011			
3/1/2012			

**All Historic Measurements**



**Well Name:** **BROPHY, THOMAS E.** **Owner:** BROPHY BROTHERS RANCH  
**Permit #:** 100241 - - **Location #:** SB00404517CAD2 **USGS Site ID:** 401847102252902

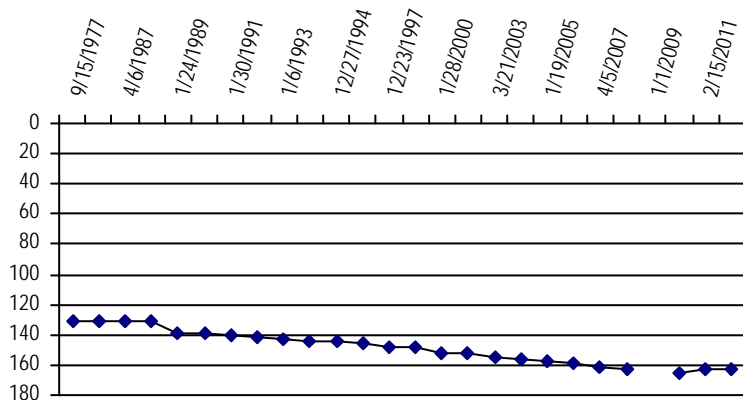
**Division:** **Water District:** **County:** YUMA  
**Location:** Q160 Q40 Q10 Section Twntshp Range PM Distance from section lines:  
 SW NE SE 17 4 N 45 W S **From N/S line:** **From E/W line:**  
**UTM Coordinates (NAD83):** **Northing (UTM y):** **Easting (UTM x):** *User supplied*  
**Latitude/Longitude (decimal degrees):** 40.313044 -102.425197

**Surface Elevation (ft):** 3851.68 **Water Level Change**  
**Well depth (ft):** 235 **1 year:** -0.60  
**Aquifer(s):** OGALLALA **5 year:** -1.10  
**10 year:** -11.40

**Measurements from last 10 years**

Date	Depth to WL (ft)	Elev of WL (ft)	Change (ft)
3/21/2003	154.70	3696.98	-3.00
2/14/2004	156.30	3695.38	-1.60
1/19/2005	158.00	3693.68	-1.70
2/1/2006	159.40	3692.28	-1.40
4/5/2007	162.00	3689.68	-2.60
2/12/2008	162.50	3689.18	-0.50
1/1/2009			
12/27/2009	165.20	3686.48	
2/15/2011	162.50	3689.18	2.70
3/2/2012	163.10	3688.58	-0.60

**All Historic Measurements**



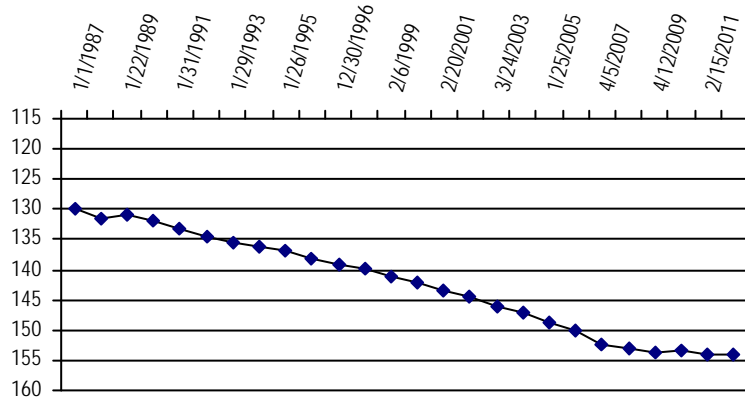
**NORTHERN HIGH PLAINS  
DISTRICT: SAND HILLS**

**Well Name:** **KITZMILLER** **Owner:**  
**Permit #:** 33410 - **Location #:** SB00404533 **USGS Site ID:**  
**Division:** 1 **Water District:** 65 **County:** YUMA  
**Location:** Q160 Q40 Q10 Section Twnshp Range PM Distance from section lines:  
33 4 N 45 W S **From N/S line:** **From E/W line:**  
**UTM Coordinates (NAD83):** **Northing (UTM y):** 4461150.0 **Easting (UTM x):** 720579.7 *Spotted from quarters*  
**Latitude/Longitude (decimal degrees):**  
**Surface Elevation (ft):** 3850 **Water Level Change**  
**Well depth (ft):** 190 **1 year:** 0.10  
**Aquifer(s):** OGALLALA **5 year:** -1.60  
**10 year:** -9.70

**Measurements from last 10 years**

Date	Depth to WL (ft)	Elev of WL (ft)	Change (ft)
3/24/2003	146.10	3703.90	-1.70
2/18/2004	147.10	3702.90	-1.00
1/25/2005	148.70	3701.30	-1.60
2/13/2006	150.10	3699.90	-1.40
4/5/2007	152.50	3697.50	-2.40
2/12/2008	153.10	3696.90	-0.60
4/12/2009	153.70	3696.30	-0.60
12/27/2009	153.30	3696.70	0.40
2/15/2011	154.20	3695.80	-0.90
3/2/2012	154.10	3695.90	0.10

**All Historic Measurements**

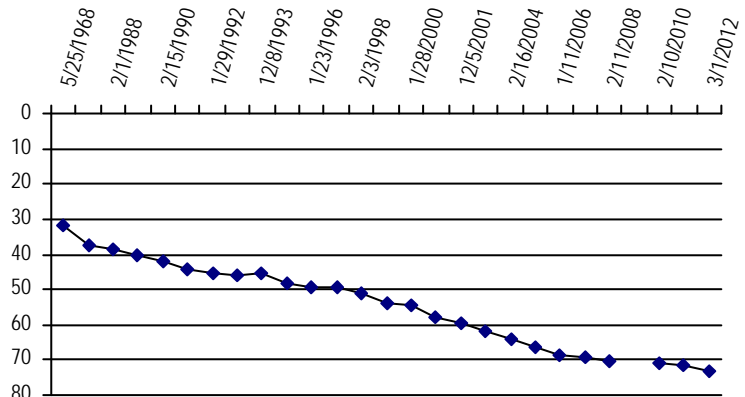


**Well Name:** **YOUNG** **Owner:** HOTELING BERDINA L & YOUNG KATHY  
**Permit #:** 11850 - F - **Location #:** SB00504207AAC **USGS Site ID:** 402510102043000  
**Division:** **Water District:** **County:** YUMA  
**Location:** Q160 Q40 Q10 Section Twnshp Range PM Distance from section lines:  
NE NE SW 7 5 N 42 W S **From N/S line:** **From E/W line:**  
**UTM Coordinates (NAD83):** **Northing (UTM y):** **Easting (UTM x):** *User supplied*  
**Latitude/Longitude (decimal degrees):** 40.421660 -102.075742  
**Surface Elevation (ft):** 3576.5 **Water Level Change**  
**Well depth (ft):** 330 **1 year:** -1.30  
**Aquifer(s):** OGALLALA **5 year:** -3.70  
**10 year:** -13.50

**Measurements from last 10 years**

Date	Depth to WL (ft)	Elev of WL (ft)	Change (ft)
1/14/2003	62.10	3514.40	-2.60
2/16/2004	64.20	3512.30	-2.10
1/18/2005	66.60	3509.90	-2.40
1/11/2006	68.40	3508.10	-1.80
4/4/2007	69.30	3507.20	-0.90
2/11/2008	70.40	3506.10	-1.10
1/1/2009			
2/10/2010	70.90	3505.60	
1/21/2011	71.70	3504.80	-0.80
3/1/2012	73.00	3503.50	-1.30

**All Historic Measurements**



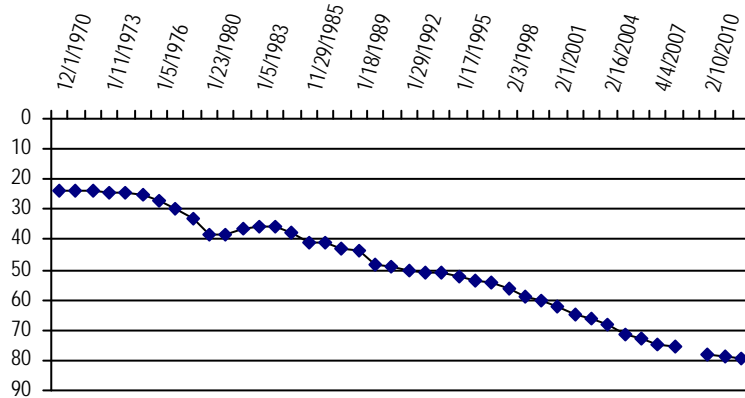
**NORTHERN HIGH PLAINS  
DISTRICT: SAND HILLS**

**Well Name:** THOMPSON, G.L. **Owner:** THOMPSON G L & M  
**Permit #:** 10451 - FP - **Location #:** SB00504229CAA **USGS Site ID:** 402220102035000  
**Division:** **Water District:** **County:** YUMA  
**Location:** Q160 Q40 Q10 Section Twnshp Range PM Distance from section lines:  
 SW NE NE 29 5 N 42 W S From N/S line: 1310 S From E/W line: 1310 W  
**UTM Coordinates (NAD83):** Northing (UTM y): Easting (UTM x): User supplied  
**Latitude/Longitude (decimal degrees):** 40.372215 -102.064353  
**Surface Elevation (ft):** 3598.48 **Water Level Change**  
**Well depth (ft):** 340 **1 year:** -1.10  
**Aquifer(s):** OGALLALA **5 year:** -4.60  
**10 year:** -14.70

**Measurements from last 10 years**

Date	Depth to WL (ft)	Elev of WL (ft)	Change (ft)
1/14/2003	66.50	3531.98	-1.50
2/16/2004	68.20	3530.28	-1.70
1/18/2005	71.30	3527.18	-3.10
2/1/2006	72.80	3525.68	-1.50
4/4/2007	75.10	3523.38	-2.30
2/11/2008	75.50	3522.98	-0.40
1/1/2009			
2/10/2010	77.80	3520.68	
1/21/2011	78.60	3519.88	-0.80
3/1/2012	79.70	3518.78	-1.10

**All Historic Measurements**

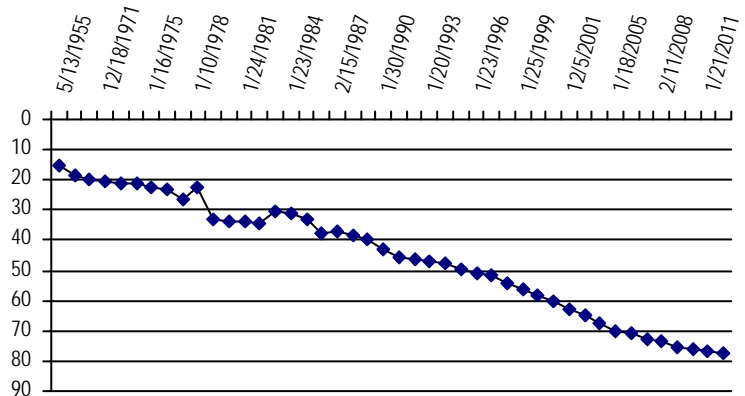


**Well Name:** BENEDETTI **Owner:** REDI FARMS  
**Permit #:** 16216 - RFP - **Location #:** SB00504231CCA **USGS Site ID:** 402120102050000  
**Division:** **Water District:** **County:** YUMA  
**Location:** Q160 Q40 Q10 Section Twnshp Range PM Distance from section lines:  
 SW SW NE 31 5 N 42 W S From N/S line: From E/W line:  
**UTM Coordinates (NAD83):** Northing (UTM y): Easting (UTM x): User supplied  
**Latitude/Longitude (decimal degrees):** 40.355826 -102.083798  
**Surface Elevation (ft):** 3602.41 **Water Level Change**  
**Well depth (ft):** 216 **1 year:** -0.90  
**Aquifer(s):** OGALLALA **5 year:** -4.60  
**10 year:** -14.60

**Measurements from last 10 years**

Date	Depth to WL (ft)	Elev of WL (ft)	Change (ft)
1/14/2003	64.90	3537.51	-1.90
2/16/2004	67.80	3534.61	-2.90
1/18/2005	69.90	3532.51	-2.10
2/1/2006	71.10	3531.31	-1.20
4/4/2007	73.00	3529.41	-1.90
2/11/2008	73.50	3528.91	-0.50
4/15/2009	75.30	3527.11	-1.80
2/10/2010	76.00	3526.41	-0.70
1/21/2011	76.70	3525.71	-0.70
3/1/2012	77.60	3524.81	-0.90

**All Historic Measurements**



**NORTHERN HIGH PLAINS  
DISTRICT: SAND HILLS**

**Well Name:** BANAKA, H. **Owner:** KRAMER CRAIG A & TERESA J  
**Permit #:** 12478 - F - **Location #:** SB00504303DDB **USGS Site ID:** 402550102075000

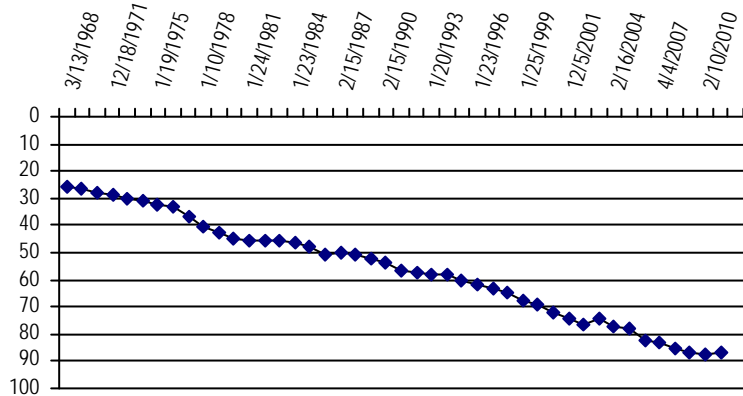
**Division:** **Water District:** **County:** YUMA  
**Location:** Q160 Q40 Q10 Section Twnshp Range PM Distance from section lines:  
 SE SE NW 3 5 N 43 W S **From N/S line:** **From E/W line:**  
**UTM Coordinates (NAD83):** **Northing (UTM y):** **Easting (UTM x):** *User supplied*  
**Latitude/Longitude (decimal degrees):** 40.428604 -102.133243

**Surface Elevation (ft):** 3626.53 **Water Level Change**  
**Well depth (ft):** 175 **1 year:**  
**Aquifer(s):** OGALLALA **5 year:**  
**10 year:**

**Measurements from last 10 years**

Date	Depth to WL (ft)	Elev of WL (ft)	Change (ft)
1/14/2003	76.40	3550.13	-2.40
12/5/2003	74.00	3552.53	2.40
2/16/2004	77.40	3549.13	-3.40
1/10/2005	78.10	3548.43	-0.70
1/25/2006	82.00	3544.53	-3.90
4/4/2007	83.40	3543.13	-1.40
2/11/2008	85.00	3541.53	-1.60
4/15/2009	87.00	3539.53	-2.00
2/10/2010	87.20	3539.33	-0.20
1/21/2011	87.00	3539.53	0.20
3/1/2012			

**All Historic Measurements**



**Well Name:** HAYES, S&R **Owner:** HAYES STEVE & RONDA & DEBORAH CAL  
**Permit #:** 3592 - F - **Location #:** SB00504314ADC **USGS Site ID:** 402400102073000

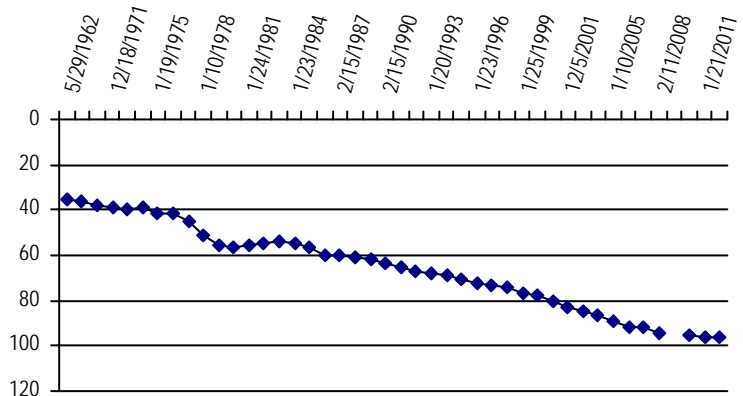
**Division:** **Water District:** **County:** YUMA  
**Location:** Q160 Q40 Q10 Section Twnshp Range PM Distance from section lines:  
 NE SE SW 14 5 N 43 W S **From N/S line:** **From E/W line:**  
**UTM Coordinates (NAD83):** **Northing (UTM y):** **Easting (UTM x):** *User supplied*  
**Latitude/Longitude (decimal degrees):** 40.403048 -102.113243

**Surface Elevation (ft):** 3626.53 **Water Level Change**  
**Well depth (ft):** 253 **1 year:** -0.70  
**Aquifer(s):** OGALLALA **5 year:** -4.50  
**10 year:** -13.90

**Measurements from last 10 years**

Date	Depth to WL (ft)	Elev of WL (ft)	Change (ft)
1/14/2003	84.30	3542.23	-1.70
1/22/2004	86.80	3539.73	-2.50
1/10/2005	89.50	3537.03	-2.70
1/11/2006	91.90	3534.63	-2.40
4/4/2007	92.00	3534.53	-0.10
2/11/2008	94.30	3532.23	-2.30
1/1/2009			
2/10/2010	95.40	3531.13	
1/21/2011	95.80	3530.73	-0.40
3/1/2012	96.50	3530.03	-0.70

**All Historic Measurements**



**NORTHERN HIGH PLAINS  
DISTRICT: SAND HILLS**

**Well Name:** **ORTNER, T.** **Owner:** ORTNER TIMOTHY E & MARIANE V  
**Permit #:** 19950 - FP - **Location #:** SB00504323B **USGS Site ID:**

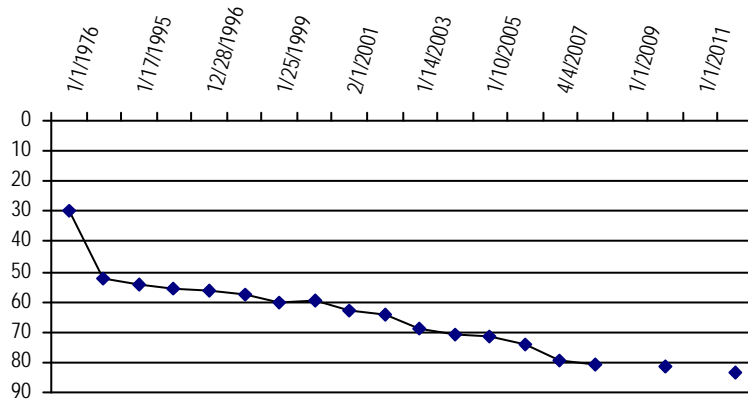
**Division:** 1 **Water District:** 65 **County:** YUMA  
**Location:** Q160 Q40 Q10 Section Twnshp Range PM Distance from section lines:  
 NW 23 5 N 43 W S **From N/S line:** **From E/W line:**  
**UTM Coordinates (NAD83):** **Northing (UTM y):** 4475263.6 **Easting (UTM x):** 744215.8 *Spotted from quarters*  
**Latitude/Longitude (decimal degrees):** 40.392191 -102.122646

**Surface Elevation (ft):** 3628 **Water Level Change**  
**Well depth (ft):** 340 **1 year:**  
**Aquifer(s):** OGALLALA **5 year:** -3.90  
**10 year:** -18.90

**Measurements from last 10 years**

Date	Depth to WL (ft)	Elev of WL (ft)	Change (ft)
1/14/2003	68.50	3559.50	-4.00
1/21/2004	70.70	3557.30	-2.20
1/10/2005	71.20	3556.80	-0.50
1/11/2006	74.20	3553.80	-3.00
4/4/2007	79.50	3548.50	-5.30
2/11/2008	80.50	3547.50	-1.00
1/1/2009			
2/10/2010	81.20	3546.80	
1/1/2011			
3/1/2012	83.40	3544.60	

**All Historic Measurements**



**Well Name:** **GRAHAM** **Owner:** GRAHAM JERRY  
**Permit #:** 20293 - R - **Location #:** SB00504324DDA **USGS Site ID:** 402300102054000

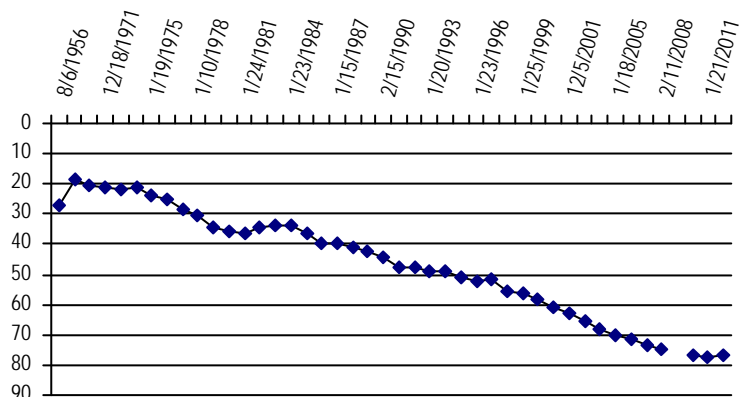
**Division:** **Water District:** **County:** YUMA  
**Location:** Q160 Q40 Q10 Section Twnshp Range PM Distance from section lines:  
 SE SE NE 24 5 N 43 W S **From N/S line:** **From E/W line:**  
**UTM Coordinates (NAD83):** **Northing (UTM y):** **Easting (UTM x):** *User supplied*  
**Latitude/Longitude (decimal degrees):** 40.384715 -102.091576

**Surface Elevation (ft):** 3602.91 **Water Level Change**  
**Well depth (ft):** 340 **1 year:** 0.20  
**Aquifer(s):** OGALLALA **5 year:** -3.70  
**10 year:** -13.90

**Measurements from last 10 years**

Date	Depth to WL (ft)	Elev of WL (ft)	Change (ft)
1/14/2003	65.60	3537.31	-2.50
2/16/2004	68.10	3534.81	-2.50
1/18/2005	70.40	3532.51	-2.30
2/1/2006	71.70	3531.21	-1.30
4/4/2007	73.30	3529.61	-1.60
2/11/2008	74.60	3528.31	-1.30
1/1/2009			
2/10/2010	76.60	3526.31	
1/21/2011	77.20	3525.71	-0.60
3/1/2012	77.00	3525.91	0.20

**All Historic Measurements**





**NORTHERN HIGH PLAINS  
DISTRICT: SAND HILLS**

**Well Name:** **BRINKEMA** **Owner:** BRINKEMA HARRY  
**Permit #:** 23466 - F - **Location #:** SB00504403CAA **USGS Site ID:** 402554102151701

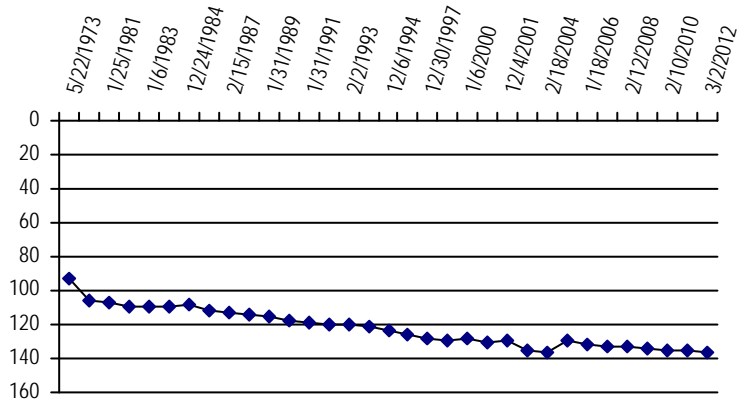
**Division:** **Water District:** **County:** YUMA  
**Location:** Q160 Q40 Q10 Section Twntshp Range PM Distance from section lines:  
 SW NE NE 3 5 N 44 W S **From N/S line:** **From E/W line:**  
**UTM Coordinates (NAD83):** **Northing (UTM y):** **Easting (UTM x):** *User supplied*  
**Latitude/Longitude (decimal degrees):** 40.431658 -102.255191

**Surface Elevation (ft):** 3736.59 **Water Level Change**  
**Well depth (ft):** 228 **1 year:** -0.80  
**Aquifer(s):** OGALLALA **5 year:** -3.40  
**10 year:** -6.20

**Measurements from last 10 years**

Date	Depth to WL (ft)	Elev of WL (ft)	Change (ft)
3/21/2003	135.40	3601.19	-5.50
2/18/2004	137.00	3599.59	-1.60
1/18/2005	129.00	3607.59	8.00
1/18/2006	131.70	3604.89	-2.70
4/3/2007	132.70	3603.89	-1.00
2/12/2008	133.50	3603.09	-0.80
4/10/2009	134.60	3601.99	-1.10
2/10/2010	135.00	3601.59	-0.40
2/15/2011	135.30	3601.29	-0.30
3/2/2012	136.10	3600.49	-0.80

**All Historic Measurements**



**Well Name:** **ORTNER-STATE** **Owner:** CO BOARD OF LAND COMMISSIONERS  
**Permit #:** 13884 - FP - **Location #:** SB00504436B **USGS Site ID:**

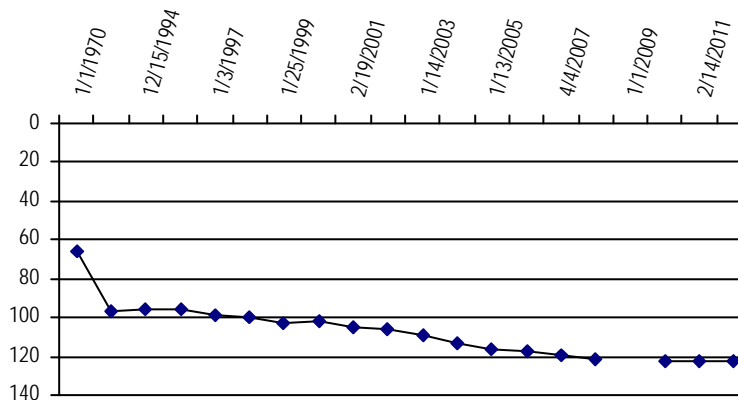
**Division:** 1 **Water District:** 65 **County:** YUMA  
**Location:** Q160 Q40 Q10 Section Twntshp Range PM Distance from section lines:  
 NW 36 5 N 44 W S **From N/S line:** **From E/W line:**  
**UTM Coordinates (NAD83):** **Northing (UTM y):** 4471453.0 **Easting (UTM x):** 736271.0 *Digitized off map*  
**Latitude/Longitude (decimal degrees):**

**Surface Elevation (ft):** 3715 **Water Level Change**  
**Well depth (ft):** 290 **1 year:** -0.50  
**Aquifer(s):** OGALLALA **5 year:** -3.90  
**10 year:** -17.00

**Measurements from last 10 years**

Date	Depth to WL (ft)	Elev of WL (ft)	Change (ft)
1/14/2003	109.30	3605.70	-3.30
2/16/2004	112.80	3602.20	-3.50
1/13/2005	116.50	3598.50	-3.70
1/18/2006	117.10	3597.90	-0.60
4/4/2007	119.10	3595.90	-2.00
2/12/2008	121.10	3593.90	-2.00
1/1/2009			
2/10/2010	122.80	3592.20	
2/14/2011	122.50	3592.50	0.30
3/2/2012	123.00	3592.00	-0.50

**All Historic Measurements**



**NORTHERN HIGH PLAINS  
DISTRICT: SAND HILLS**

**Well Name:** **WAGNER** **Owner:** FIDDLER PEAK RANCH LLLP  
**Permit #:** 21105 - F - **Location #:** SB00504503B **USGS Site ID:**  
**Division:** 1 **Water District:** 65 **County:** YUMA  
**Location:** Q160 Q40 Q10 Section Twntshp Range PM Distance from section lines:  
 NW 3 5 N 45 W S **From N/S line:** **From E/W line:**  
**UTM Coordinates (NAD83):** **Northing (UTM y):** 4479447.0 **Easting (UTM x):** 722796.6 *Spotted from quarters*  
**Latitude/Longitude (decimal degrees):** 40.435843 -102.373280

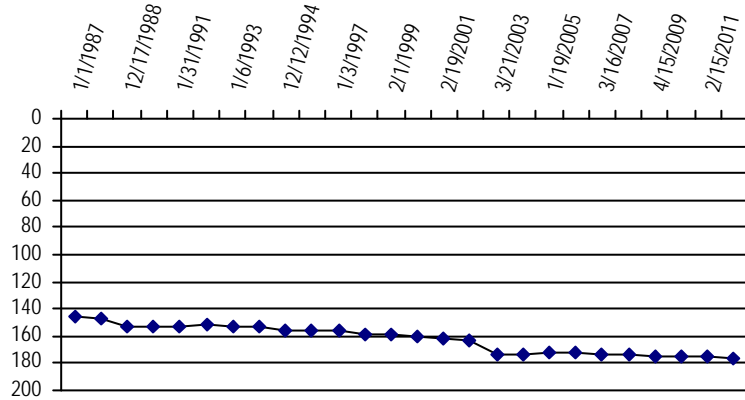
---

**Surface Elevation (ft):** 3796 **Water Level Change**  
**Well depth (ft):** 275 **1 year:** -0.40  
**Aquifer(s):** OGALLALA **5 year:** -3.10  
**10 year:** -12.90

**Measurements from last 10 years**

Date	Depth to WL (ft)	Elev of WL (ft)	Change (ft)
3/21/2003	173.30	3622.70	-10.20
2/13/2004	173.90	3622.10	-0.60
1/19/2005	171.60	3624.40	2.30
1/18/2006	172.10	3623.90	-0.50
3/16/2007	172.90	3623.10	-0.80
2/12/2008	174.00	3622.00	-1.10
4/15/2009	175.30	3620.70	-1.30
2/10/2010	175.00	3621.00	0.30
2/15/2011	175.60	3620.40	-0.60
3/2/2012	176.00	3620.00	-0.40

**All Historic Measurements**



**Well Name:** **DODGE FARMS** **Owner:** SUTTER JOHN A & JAMES T  
**Permit #:** 13523 - F - **Location #:** SB00504504CCA **USGS Site ID:** 402540102233000  
**Division:** **Water District:** **County:** YUMA  
**Location:** Q160 Q40 Q10 Section Twntshp Range PM Distance from section lines:  
 SW SW NE 4 5 N 45 W S **From N/S line:** **From E/W line:**  
**UTM Coordinates (NAD83):** **Northing (UTM y):** **Easting (UTM x):** *User supplied*  
**Latitude/Longitude (decimal degrees):** 40.428601 -102.392137

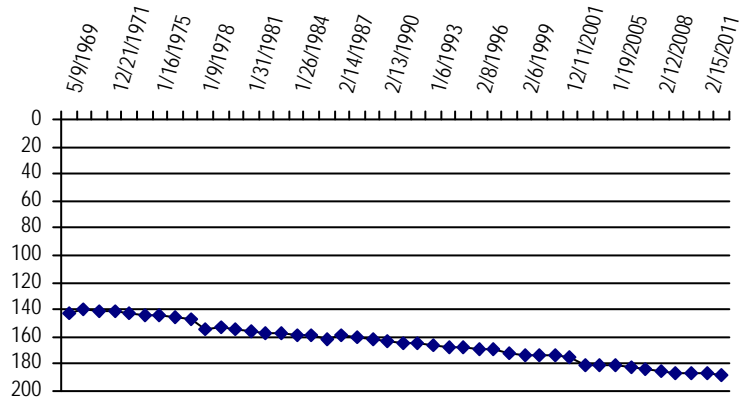
---

**Surface Elevation (ft):** 3816.63 **Water Level Change**  
**Well depth (ft):** 355 **1 year:** -0.60  
**Aquifer(s):** OGALLALA **5 year:** -3.90  
**10 year:** -12.40

**Measurements from last 10 years**

Date	Depth to WL (ft)	Elev of WL (ft)	Change (ft)
3/21/2003	180.40	3636.23	-5.00
2/13/2004	180.90	3635.73	-0.50
1/19/2005	180.70	3635.93	0.20
1/18/2006	182.30	3634.33	-1.60
3/16/2007	183.90	3632.73	-1.60
2/12/2008	185.40	3631.23	-1.50
4/15/2009	187.20	3629.43	-1.80
2/10/2010	186.80	3629.83	0.40
2/15/2011	187.20	3629.43	-0.40
3/2/2012	187.80	3628.83	-0.60

**All Historic Measurements**



**NORTHERN HIGH PLAINS  
DISTRICT: SAND HILLS**

**Well Name:** BENNETT **Owner:** BENNETT MICHAEL J SUSAN THOS D ETA  
**Permit #:** 5775 - F - **Location #:** SB00504515CCA **USGS Site ID:** 402350102223000

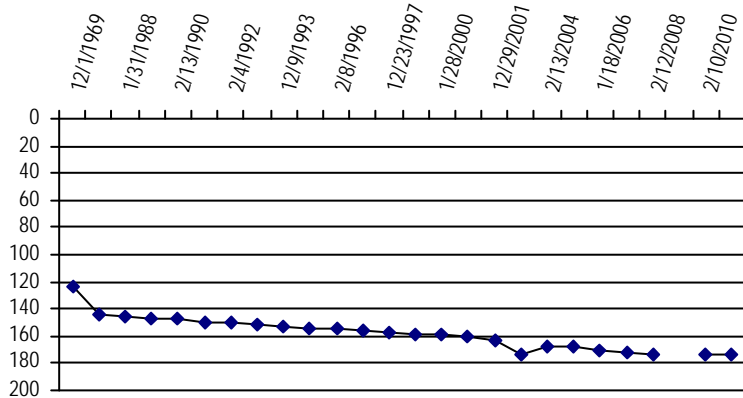
**Division:** **Water District:** **County:** YUMA  
**Location:** Q160 Q40 Q10 Section Twntp Range PM Distance from section lines:  
 SW SW NE 15 5 N 45 W S **From N/S line:** **From E/W line:**  
**UTM Coordinates (NAD83):** **Northing (UTM y):** **Easting (UTM x):** *User supplied*  
**Latitude/Longitude (decimal degrees):** 40.391101 -102.372694

**Surface Elevation (ft):** 3806.64 **Water Level Change**  
**Well depth (ft):** 250 **1 year:**  
**Aquifer(s):** OGALLALA **5 year:** -1.90  
**10 year:** -10.50

**Measurements from last 10 years**

Date	Depth to WL (ft)	Elev of WL (ft)	Change (ft)
3/21/2003	173.80	3632.84	-10.60
2/13/2004	167.50	3639.14	6.30
1/19/2005	168.00	3638.64	-0.50
1/18/2006	170.60	3636.04	-2.60
4/4/2007	171.80	3634.84	-1.20
2/12/2008	173.70	3632.94	-1.90
1/1/2009			
2/10/2010	174.20	3632.44	
3/2/2012	173.70	3632.94	0.50

**All Historic Measurements**



**Well Name:** BLEDSOE **Owner:** BLEDSOE RANCH CO  
**Permit #:** 21858 - F - **Location #:** SB00504515D **USGS Site ID:**

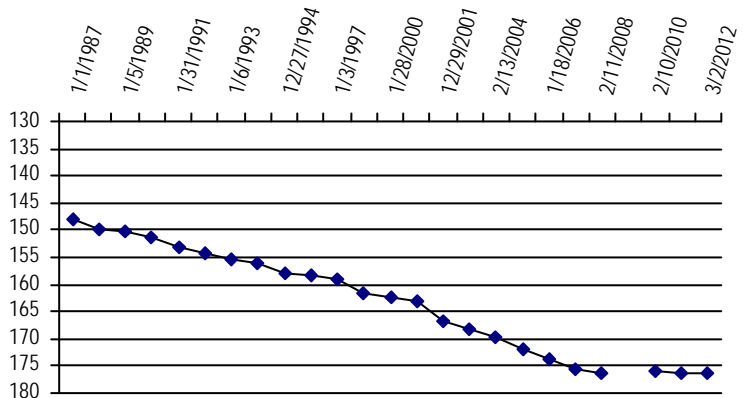
**Division:** 1 **Water District:** 65 **County:** YUMA  
**Location:** Q160 Q40 Q10 Section Twntp Range PM Distance from section lines:  
 SE 15 5 N 45 W S **From N/S line:** **From E/W line:**  
**UTM Coordinates (NAD83):** **Northing (UTM y):** 4475431.4 **Easting (UTM x):** 723779.3 *Spotted from quarters*  
**Latitude/Longitude (decimal degrees):** 40.399440 -102.363117

**Surface Elevation (ft):** 3800 **Water Level Change**  
**Well depth (ft):** 380 **1 year:** 0.20  
**Aquifer(s):** OGALLALA **5 year:** -0.60  
**10 year:** -9.70

**Measurements from last 10 years**

Date	Depth to WL (ft)	Elev of WL (ft)	Change (ft)
3/21/2003	168.10	3631.90	-1.50
2/13/2004	169.80	3630.20	-1.70
1/19/2005	171.90	3628.10	-2.10
1/18/2006	173.80	3626.20	-1.90
4/4/2007	175.70	3624.30	-1.90
2/11/2008	176.50	3623.50	-0.80
1/1/2009			
2/10/2010	176.10	3623.90	
2/15/2011	176.50	3623.50	-0.40
3/2/2012	176.30	3623.70	0.20

**All Historic Measurements**



**NORTHERN HIGH PLAINS  
DISTRICT: SAND HILLS**

**Well Name:** **EINSPAHR** **Owner:** EINSPAHR GAYLN  
**Permit #:** 11976 - FP - **Location #:** SB00504534AAB **USGS Site ID:** 402210102215000

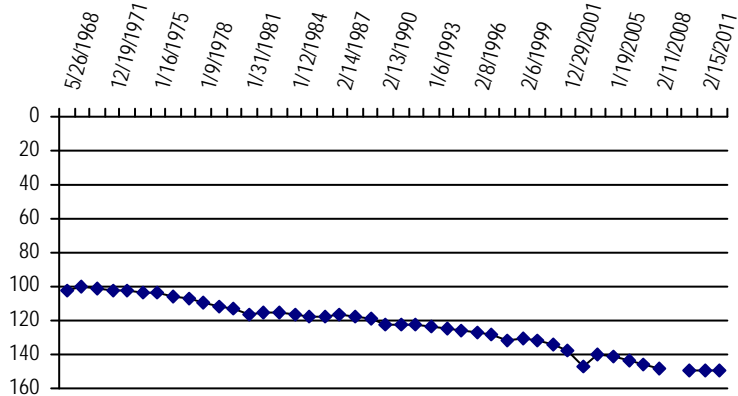
**Division:** **Water District:** **County:** YUMA  
**Location:** Q160 Q40 Q10 Section **Twnshp** Range **PM** Distance from section lines:  
 NE NE NW 34 5 N 45 W S **From N/S line:** **From E/W line:**  
**UTM Coordinates (NAD83):** **Northing (UTM y):** **Easting (UTM x):** *User supplied*  
**Latitude/Longitude (decimal degrees):** 40.366656 -102.364361

**Surface Elevation (ft):** 3786.64 **Water Level Change**  
**Well depth (ft):** 275 **1 year:** -0.30  
**Aquifer(s):** OGALLALA **5 year:** -4.00  
**10 year:** -11.90

**Measurements from last 10 years**

Date	Depth to WL (ft)	Elev of WL (ft)	Change (ft)
3/21/2003	146.70	3639.94	-9.00
2/13/2004	139.50	3647.14	7.20
1/19/2005	141.50	3645.14	-2.00
1/18/2006	143.10	3643.54	-1.60
4/4/2007	145.60	3641.04	-2.50
2/11/2008	148.50	3638.14	-2.90
1/1/2009			
2/10/2010	149.70	3636.94	
2/15/2011	149.30	3637.34	0.40
3/2/2012	149.60	3637.04	-0.30

**All Historic Measurements**



**Well Name:** **LETT** **Owner:** SHINER KIRK A & KRISTINE A  
**Permit #:** 11965 - F - **Location #:** SB00504624CDB **USGS Site ID:** 402300102270000

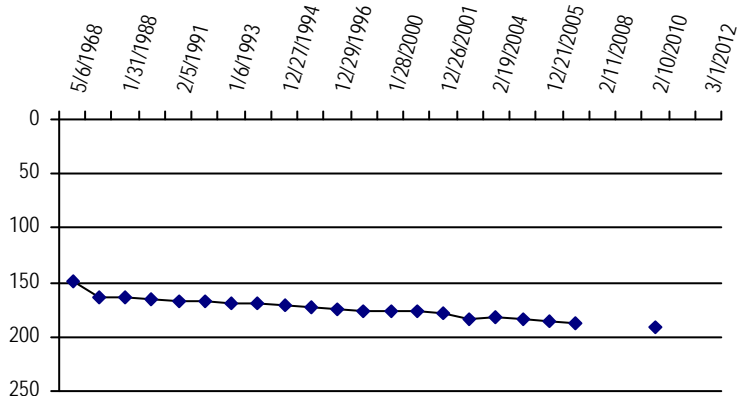
**Division:** **Water District:** **County:** YUMA  
**Location:** Q160 Q40 Q10 Section **Twnshp** Range **PM** Distance from section lines:  
 SW SE NW 24 5 N 46 W S **From N/S line:** **From E/W line:**  
**UTM Coordinates (NAD83):** **Northing (UTM y):** **Easting (UTM x):** *User supplied*  
**Latitude/Longitude (decimal degrees):** 40.384989 -102.449362

**Surface Elevation (ft):** 3853.67 **Water Level Change**  
**Well depth (ft):** 450 **1 year:**  
**Aquifer(s):** OGALLALA **5 year:**  
**10 year:**

**Measurements from last 10 years**

Date	Depth to WL (ft)	Elev of WL (ft)	Change (ft)
3/16/2003	183.30	3670.37	-4.40
2/19/2004	182.20	3671.47	1.10
1/19/2005	184.20	3669.47	-2.00
12/21/2005	186.30	3667.37	-2.10
3/16/2007	187.80	3665.87	-1.50
2/11/2008			
1/1/2009			
2/10/2010	191.10	3662.57	
1/1/2011			
3/1/2012			

**All Historic Measurements**



**W-Y**  
**Ground Water Management District**

**Northern High Plains  
Designated Ground Water Basin**

**THIS PAGE INTENTIONALLY BLANK**

**NORTHERN HIGH PLAINS  
DISTRICT: W - Y**

**Well Name:** **HAHN, RODNEY**

**Owner:** BOHLENDER WILMER

**Permit #:** 16073 - R -

**Location #:** SB00104704CAC

**USGS Site ID:** 400450102381000

**Division:** Water District: County: YUMA  
**Location:** Q160 Q40 Q10 Section Twnshp Range PM Distance from section lines:  
 SW NE SW 4 1 N 47 W S From N/S line: From E/W line:  
**UTM Coordinates (NAD83):** Northing (UTM y): Easting (UTM x): User supplied  
**Latitude/Longitude (decimal degrees):** 40.079710 -102.636874

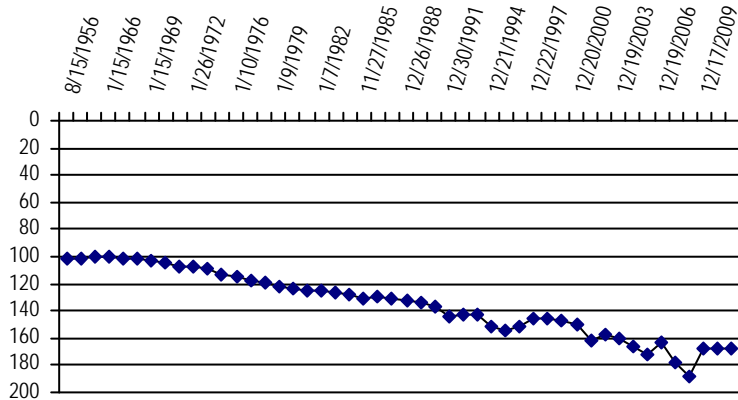
**Surface Elevation (ft):** 4057.36  
**Well depth (ft):** 314  
**Aquifer(s):** OGALLALA

**Water Level Change**  
**1 year:**  
**5 year:**  
**10 year:**

**Measurements from last 10 years**

Date	Depth to WL (ft)	Elev of WL (ft)	Change (ft)
12/19/2003	160.90	3896.46	-2.90
12/19/2004	166.90	3890.46	-6.00
12/28/2005	171.90	3885.46	-5.00
12/19/2006	163.90	3893.46	8.00
12/19/2007	177.90	3879.46	-14.00
4/7/2009	188.90	3868.46	-11.00
12/17/2009	167.90	3889.46	21.00
12/27/2010	167.90	3889.46	0.00
12/16/2011	167.90	3889.46	0.00

**All Historic Measurements**



**Well Name:** **HAHN, M.**

**Owner:** HAHN MAURICE

**Permit #:** 6524 - F -

**Location #:** SB00104705BAC

**USGS Site ID:** 400520102392000

**Division:** Water District: County: YUMA  
**Location:** Q160 Q40 Q10 Section Twnshp Range PM Distance from section lines:  
 NW NE SW 5 1 N 47 W S From N/S line: 1320 N From E/W line: 2092 W  
**UTM Coordinates (NAD83):** Northing (UTM y): Easting (UTM x): User supplied  
**Latitude/Longitude (decimal degrees):** 40.086098 -102.655208

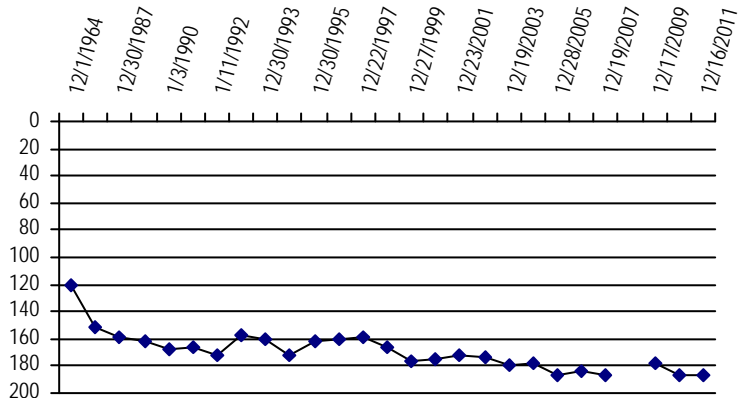
**Surface Elevation (ft):** 4079.77  
**Well depth (ft):** 340  
**Aquifer(s):** OGALLALA

**Water Level Change**  
**1 year:**  
**5 year:**  
**10 year:**

**Measurements from last 10 years**

Date	Depth to WL (ft)	Elev of WL (ft)	Change (ft)
12/19/2003	179.50	3900.27	-5.80
12/20/2004	177.50	3902.27	2.00
12/28/2005	186.50	3893.27	-9.00
12/19/2006	183.20	3896.57	3.30
12/19/2007	187.00	3892.77	-3.80
1/1/2009			
12/17/2009	177.50	3902.27	
12/27/2010	186.50	3893.27	-9.00
12/16/2011	186.50	3893.27	0.00

**All Historic Measurements**



**NORTHERN HIGH PLAINS  
DISTRICT: W - Y**

**Well Name:** KOENIG, ROGER

**Owner:** ROTH RICHARD & AVA TRUST OF

**Permit #:** 12328 - F -

**Location #:** SB00104708DDB

**USGS Site ID:** 400350102385000

**Division:** Water District: County: YUMA  
**Location:** Q160 Q40 Q10 Section Twntshp Range PM Distance from section lines:  
 SE SE NW 8 1 N 47 W S From N/S line: 1320 S From E/W line: 1320 E  
**UTM Coordinates (NAD83):** Northing (UTM y): Easting (UTM x): User supplied  
**Latitude/Longitude (decimal degrees):** 40.064710 -102.648263

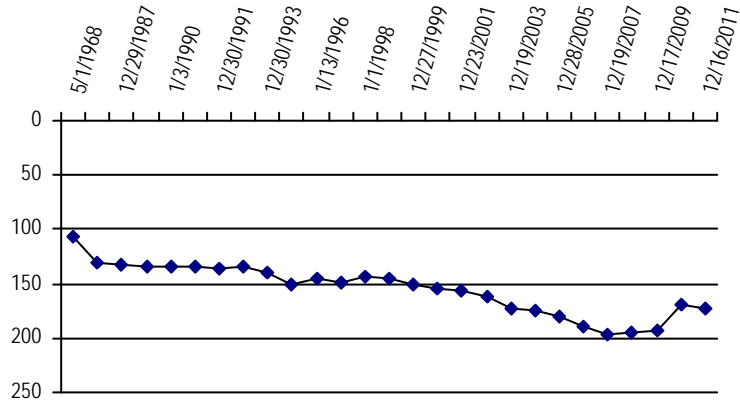
**Surface Elevation (ft):** 4071.76  
**Well depth (ft):** 360  
**Aquifer(s):** OGALLALA

**Water Level Change**  
**1 year:**  
**5 year:**  
**10 year:**

**Measurements from last 10 years**

Date	Depth to WL (ft)	Elev of WL (ft)	Change (ft)
12/19/2003	172.00	3899.76	-10.00
12/29/2004	175.50	3896.26	-3.50
12/28/2005	179.50	3892.26	-4.00
12/19/2006	189.50	3882.26	-10.00
12/19/2007	196.50	3875.26	-7.00
4/7/2009	194.50	3877.26	2.00
12/17/2009	193.50	3878.26	1.00
12/27/2010	169.50	3902.26	24.00
12/16/2011	172.50	3899.26	-3.00

**All Historic Measurements**



**Well Name:** STULP, J.

**Owner:** STULP JOHN

**Permit #:** 13551 - F -

**Location #:** SB00104719AAC

**USGS Site ID:** 400240102395000

**Division:** Water District: County: YUMA  
**Location:** Q160 Q40 Q10 Section Twntshp Range PM Distance from section lines:  
 NE NE SW 19 1 N 47 W S From N/S line: 1500 N From E/W line: 1350 E  
**UTM Coordinates (NAD83):** Northing (UTM y): Easting (UTM x): User supplied  
**Latitude/Longitude (decimal degrees):** 40.042488 -102.666875

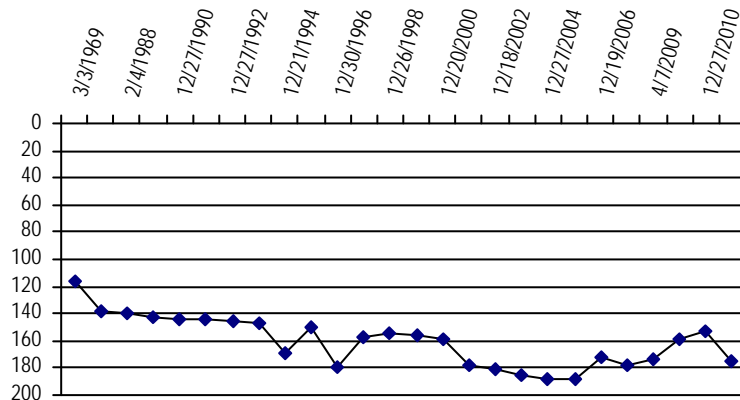
**Surface Elevation (ft):** 4106.77  
**Well depth (ft):** 229  
**Aquifer(s):** OGALLALA

**Water Level Change**  
**1 year:**  
**5 year:**  
**10 year:**

**Measurements from last 10 years**

Date	Depth to WL (ft)	Elev of WL (ft)	Change (ft)
12/19/2003	186.00	3920.77	-4.70
12/27/2004	188.30	3918.47	-2.30
12/28/2005	187.50	3919.27	0.80
12/19/2006	172.50	3934.27	15.00
12/19/2007	177.50	3929.27	-5.00
4/7/2009	173.50	3933.27	4.00
12/17/2009	158.50	3948.27	15.00
12/27/2010	153.50	3953.27	5.00
12/16/2011	175.50	3931.27	-22.00

**All Historic Measurements**





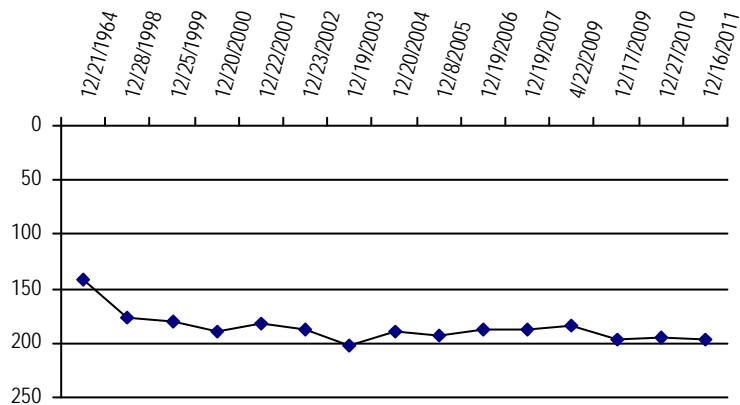
**NORTHERN HIGH PLAINS  
DISTRICT: W - Y**

**Well Name:** **TRAUTMAN, ED** **Owner:** BEAUPREZ MARCELLUS C  
**Permit #:** 5183 - FP - **Location #:** SB00104802AA **USGS Site ID:**  
**Division:** 1 **Water District:** 65 **County:** YUMA  
**Location:** Q160 Q40 Q10 Section Twnshp Range PM Distance from section lines:  
 NE NE 2 1 N 48 W S **From N/S line:** **From E/W line:**  
**UTM Coordinates (NAD83):** **Northing (UTM y):** 4440029.1 **Easting (UTM x):** 695624.2 *GPS*  
**Latitude/Longitude (decimal degrees):**  
**Surface Elevation (ft):** 4123 **Water Level Change**  
**Well depth (ft):** 345 **1 year:**  
**Aquifer(s):** OGALLALA **5 year:**  
**10 year:**

**Measurements from last 10 years**

Date	Depth to WL (ft)	Elev of WL (ft)	Change (ft)
12/19/2003	201.30	3921.70	-13.20
12/20/2004	189.10	3933.90	12.20
12/8/2005	192.60	3930.40	-3.50
12/19/2006	187.10	3935.90	5.50
12/19/2007	188.10	3934.90	-1.00
4/22/2009	184.10	3938.90	4.00
12/17/2009	196.10	3926.90	-12.00
12/27/2010	195.10	3927.90	1.00
12/16/2011	197.10	3925.90	-2.00

**All Historic Measurements**

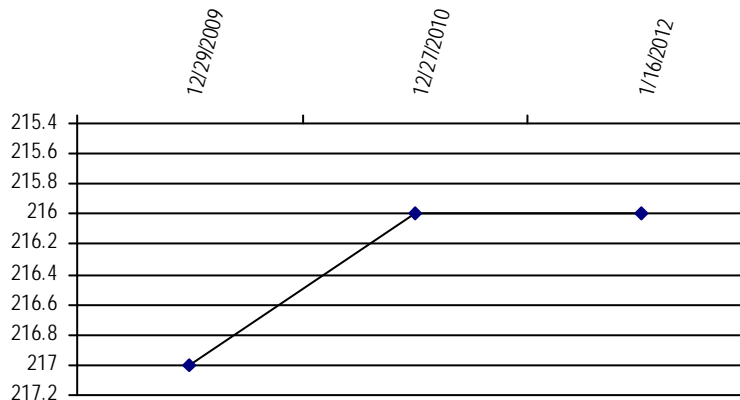


**Well Name:** **SEEDORF, RICHARD & RUTH** **Owner:**  
**Permit #:** 12777 - F - **Location #:** SB00104806DB **USGS Site ID:**  
**Division:** 1 **Water District:** 65 **County:** YUMA  
**Location:** Q160 Q40 Q10 Section Twnshp Range PM Distance from section lines:  
 SE NW 6 1 N 48 W S **From N/S line:** 1320 S **From E/W line:** 2480 E  
**UTM Coordinates (NAD83):** **Northing (UTM y):** 4438819.0 **Easting (UTM x):** 688935.2 *Spotted from section lines*  
**Latitude/Longitude (decimal degrees):**  
**Surface Elevation (ft):** 4200 **Water Level Change**  
**Well depth (ft):** 306 **1 year:** 0.00  
**Aquifer(s):** OGALLALA **5 year:**  
**10 year:**

**Measurements from last 10 years**

Date	Depth to WL (ft)	Elev of WL (ft)	Change (ft)
12/29/2009	217.00	3983.00	
12/27/2010	216.00	3984.00	1.00
1/16/2012	216.00	3984.00	0.00

**All Historic Measurements**



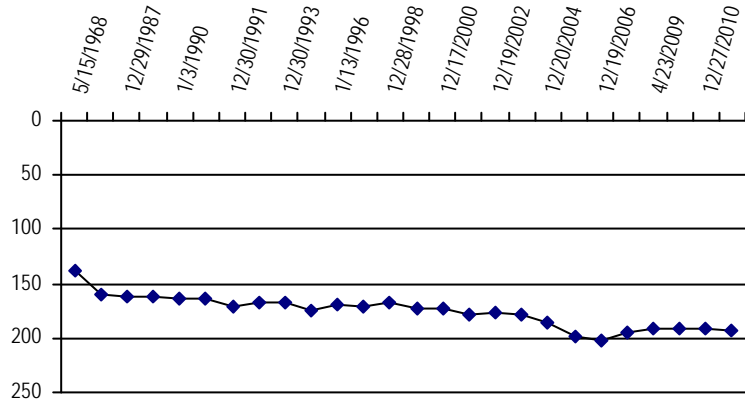
**NORTHERN HIGH PLAINS  
DISTRICT: W - Y**

**Well Name:** REHOR, EARL **Owner:** REHOR FARMS UNLIMITED  
**Permit #:** 12594 - F - **Location #:** SB00104814CAA **USGS Site ID:** 400300102425000  
**Division:** **Water District:** **County:** YUMA  
**Location:** Q160 Q40 Q10 Section Twntshp Range PM Distance from section lines:  
 SW NE NE 14 1 N 48 W S **From N/S line:** 1285 S **From E/W line:** 1285 W  
**UTM Coordinates (NAD83):** **Northing (UTM y):** **Easting (UTM x):** *User supplied*  
**Latitude/Longitude (decimal degrees):** 40.049987 -102.714098  
**Surface Elevation (ft):** 4152.8 **Water Level Change**  
**Well depth (ft):** 280 **1 year:**  
**Aquifer(s):** OGALLALA **5 year:**  
**10 year:**

**Measurements from last 10 years**

Date	Depth to WL (ft)	Elev of WL (ft)	Change (ft)
12/19/2003	177.70	3975.10	-1.10
12/20/2004	186.20	3966.60	-8.50
12/29/2005	197.80	3955.00	-11.60
12/19/2006	202.80	3950.00	-5.00
12/20/2007	194.80	3958.00	8.00
4/23/2009	190.80	3962.00	4.00
12/17/2009	191.80	3961.00	-1.00
12/27/2010	190.80	3962.00	1.00
12/16/2011	192.80	3960.00	-2.00

**All Historic Measurements**

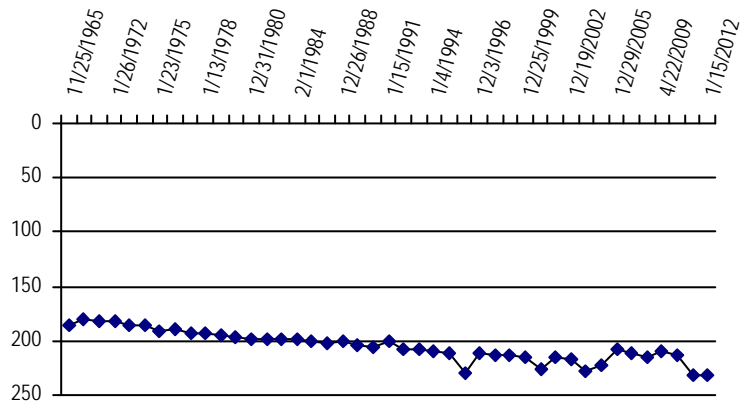


**Well Name:** STATE OF COLORAO LB **Owner:** CO BOARD OF LAND COMMISSIONERS  
**Permit #:** 10316 - F - **Location #:** SB00104816ACA **USGS Site ID:** 400320102444000  
**Division:** **Water District:** **County:** YUMA  
**Location:** Q160 Q40 Q10 Section Twntshp Range PM Distance from section lines:  
 NE SW NE 16 1 N 48 W S **From N/S line:** 1900 N **From E/W line:** 2180 E  
**UTM Coordinates (NAD83):** **Northing (UTM y):** **Easting (UTM x):** *User supplied*  
**Latitude/Longitude (decimal degrees):** 40.055542 -102.745211  
**Surface Elevation (ft):** 4202.83 **Water Level Change**  
**Well depth (ft):** 340 **1 year:** 0.00  
**Aquifer(s):** OGALLALA **5 year:** -19.00  
**10 year:** -15.30

**Measurements from last 10 years**

Date	Depth to WL (ft)	Elev of WL (ft)	Change (ft)
12/18/2003	228.50	3974.33	-11.30
12/21/2004	222.90	3979.93	5.60
12/29/2005	206.90	3995.93	16.00
12/19/2006	211.90	3990.93	-5.00
1/28/2008	214.90	3987.93	-3.00
4/22/2009	209.90	3992.93	5.00
12/17/2009	212.90	3989.93	-3.00
12/27/2010	230.90	3971.93	-18.00
1/15/2012	230.90	3971.93	0.00

**All Historic Measurements**



**NORTHERN HIGH PLAINS  
DISTRICT: W - Y**

**Well Name:** **GOEGLEIN, KENNETH** **Owner:** GOEGLEIN KENNETH  
**Permit #:** 15195 - F - **Location #:** SB00104818DBC **USGS Site ID:** 400305102475500

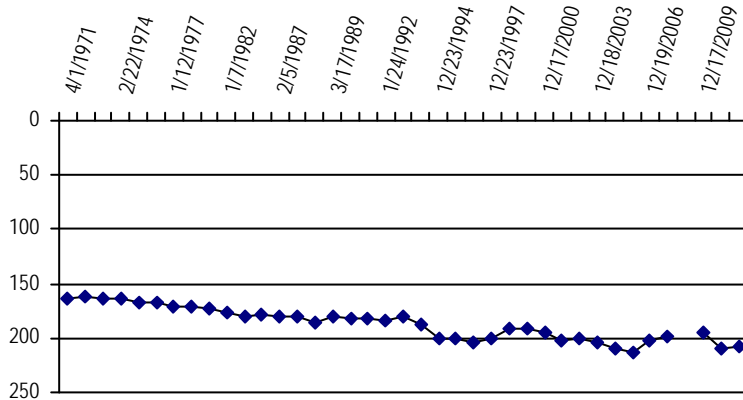
**Division:** **Water District:** **County:** YUMA  
**Location:** Q160 Q40 Q10 Section Twnshp Range PM Distance from section lines:  
SE NW SW 18 1 N 48 W S **From N/S line:** **From E/W line:**  
**UTM Coordinates (NAD83):** **Northing (UTM y):** 4435619.0 **Easting (UTM x):** 689186.0 *Digitized off map*  
**Latitude/Longitude (decimal degrees):**

**Surface Elevation (ft):** 4209.88 **Water Level Change**  
**Well depth (ft):** 284 **1 year:**  
**Aquifer(s):** OGALLALA **5 year:**  
**10 year:**

**Measurements from last 10 years**

Date	Depth to WL (ft)	Elev of WL (ft)	Change (ft)
12/18/2003	204.30	4005.58	-4.20
12/21/2004	210.30	3999.58	-6.00
12/29/2005	213.30	3996.58	-3.00
12/19/2006	202.30	4007.58	11.00
12/20/2007	198.80	4011.08	3.50
1/1/2009			
12/17/2009	194.30	4015.58	
12/27/2010	209.30	4000.58	-15.00
1/15/2011	208.30	4001.58	1.00

**All Historic Measurements**



**Well Name:** **KELLER, G.** **Owner:** KELLER GUY  
**Permit #:** 10228 - F - **Location #:** SB00104902BBB **USGS Site ID:** 400530102495000

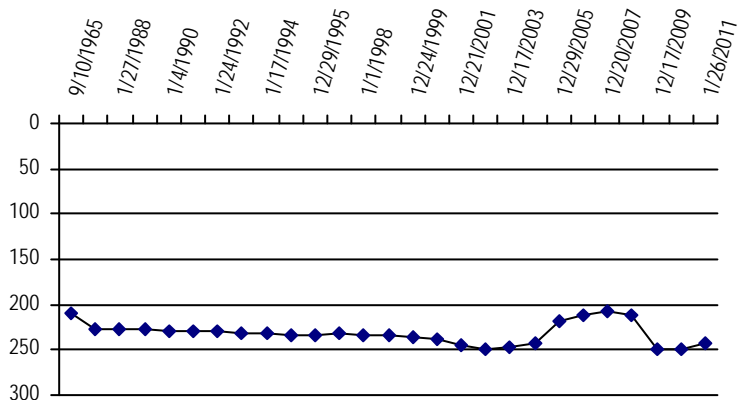
**Division:** **Water District:** **County:** WASHINGTON  
**Location:** Q160 Q40 Q10 Section Twnshp Range PM Distance from section lines:  
NW NW NW 2 1 N 49 W S **From N/S line:** 200 N **From E/W line:** 45 W  
**UTM Coordinates (NAD83):** **Northing (UTM y):** **Easting (UTM x):** *User supplied*  
**Latitude/Longitude (decimal degrees):** 40.089430 -102.831046

**Surface Elevation (ft):** 4249.92 **Water Level Change**  
**Well depth (ft):** 349 **1 year:**  
**Aquifer(s):** OGALLALA **5 year:**  
**10 year:**

**Measurements from last 10 years**

Date	Depth to WL (ft)	Elev of WL (ft)	Change (ft)
12/17/2003	246.60	4003.32	2.80
12/21/2004	243.40	4006.52	3.20
12/29/2005	219.40	4030.52	24.00
12/19/2006	212.40	4037.52	7.00
12/20/2007	207.40	4042.52	5.00
4/22/2009	211.40	4038.52	-4.00
12/17/2009	248.40	4001.52	-37.00
1/24/2011	248.40	4001.52	0.00
1/26/2011	242.40	4007.52	6.00

**All Historic Measurements**



**NORTHERN HIGH PLAINS  
DISTRICT: W - Y**

**Well Name:** STATE OF COLORADO LB      *Owner:* CO BOARD OF LAND COMMISSIONERS  
**Permit #:** 11786 - F -      *Location #:* SB00104936BDB      *USGS Site ID:* 400050102481000

*Division:*      *Water District:*      *County:* WASHINGTON  
**Location:**      Q160 Q40 Q10 Section      Twnshp      Range      PM      Distance from section lines:  
                          NW SE NW      36      1      N      49      W      S      *From N/S line:* 1370 N      *From E/W line:* 3640 E

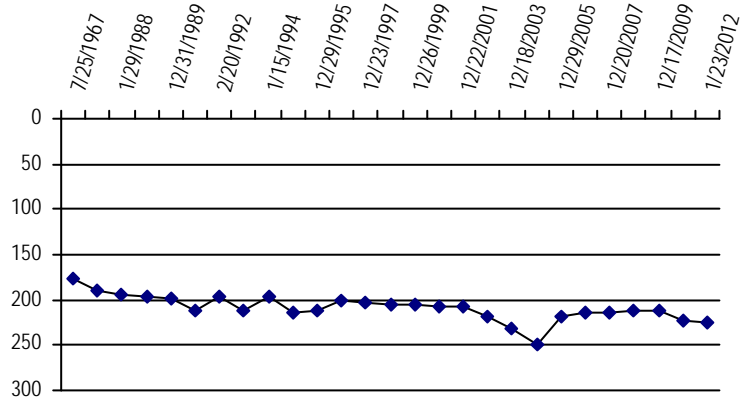
*UTM Coordinates (NAD83):* *Northing (UTM y):*      *Easting (UTM x):*      *User supplied*  
*Latitude/Longitude (decimal degrees):*      40.013042      -102.806045

*Surface Elevation (ft):* 4256.92      **Water Level Change**  
*Well depth (ft):* 285      **1 year:** -2.00  
*Aquifer(s):* OGALLALA      **5 year:** -10.00  
                               **10 year:** -16.70

**Measurements from last 10 years**

Date	Depth to WL (ft)	Elev of WL (ft)	Change (ft)
12/18/2003	231.70	4025.22	-13.90
1/28/2005	248.40	4008.52	-16.70
12/29/2005	219.00	4037.92	29.40
12/19/2006	215.00	4041.92	4.00
12/20/2007	214.00	4042.92	1.00
4/22/2009	212.00	4044.92	2.00
12/17/2009	211.00	4045.92	1.00
12/28/2010	223.00	4033.92	-12.00
1/23/2012	225.00	4031.92	-2.00

**All Historic Measurements**



**Well Name:** YOUNG, B. JR.      *Owner:* SOUSER CLARENCE JR  
**Permit #:** 38380 - -      *Location #:* SB00105003C      *USGS Site ID:*

*Division:* 1      *Water District:* 65      *County:* WASHINGTON  
**Location:**      Q160 Q40 Q10 Section      Twnshp      Range      PM      Distance from section lines:  
                          SW      3      1      N      50      W      S      *From N/S line:*      *From E/W line:*

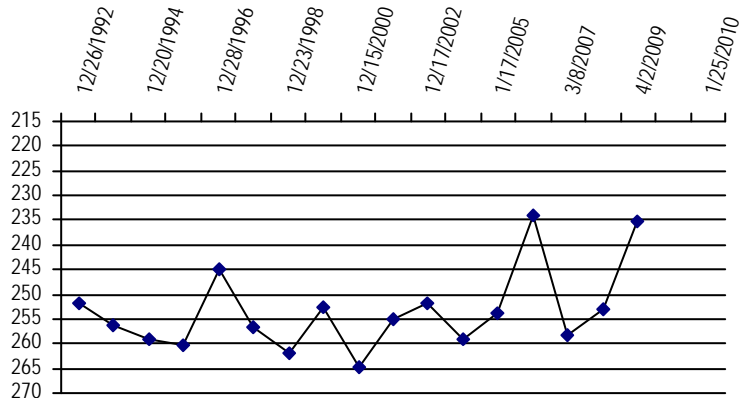
*UTM Coordinates (NAD83):* *Northing (UTM y):* 4438597.5      *Easting (UTM x):* 673967.9      *Spotted from quarters*  
*Latitude/Longitude (decimal degrees):*      40.079695      -102.959643

*Surface Elevation (ft):* 4454      **Water Level Change**  
*Well depth (ft):* 330      **1 year:**  
*Aquifer(s):* OGALLALA      **5 year:**  
                               **10 year:**

**Measurements from last 10 years**

Date	Depth to WL (ft)	Elev of WL (ft)	Change (ft)
12/17/2003	259.20	4194.80	-7.60
1/17/2005	253.90	4200.10	5.30
12/29/2005	234.20	4219.80	19.70
3/8/2007	258.20	4195.80	-24.00
12/20/2007	253.20	4200.80	5.00
4/2/2009	235.20	4218.80	18.00
12/17/2009			
1/25/2010			

**All Historic Measurements**



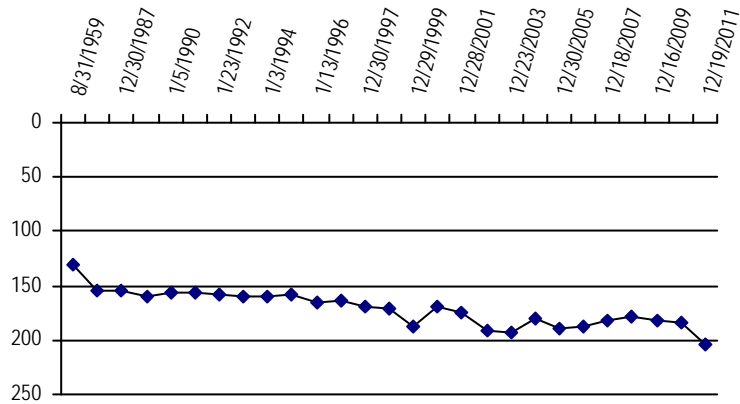
**NORTHERN HIGH PLAINS  
DISTRICT: W - Y**

**Well Name:** RICHARDSON, R. **Owner:**  
**Permit #:** 2250 - F - **Location #:** SB00204705BAB **USGS Site ID:** 401040102392000  
**Division:** **Water District:** **County:** YUMA  
**Location:** Q160 Q40 Q10 Section Twntshp Range PM Distance from section lines:  
 NW NE NW 5 2 N 47 W S **From N/S line:** 10 N **From E/W line:** 1940 W  
**UTM Coordinates (NAD83):** **Northing (UTM y):** **Easting (UTM x):** *User supplied*  
**Latitude/Longitude (decimal degrees):** 40.176375 -102.654929  
**Surface Elevation (ft):** 4034.77 **Water Level Change**  
**Well depth (ft):** 383 **1 year:**  
**Aquifer(s):** OGALLALA **5 year:**  
**10 year:**

**Measurements from last 10 years**

Date	Depth to WL (ft)	Elev of WL (ft)	Change (ft)
12/23/2003	193.80	3840.97	-2.30
12/14/2004	180.00	3854.77	13.80
12/30/2005	190.00	3844.77	-10.00
12/19/2006	187.00	3847.77	3.00
12/18/2007	182.50	3852.27	4.50
4/14/2009	179.00	3855.77	3.50
12/16/2009	182.00	3852.77	-3.00
12/9/2010	183.00	3851.77	-1.00
12/19/2011	204.00	3830.77	-21.00

**All Historic Measurements**

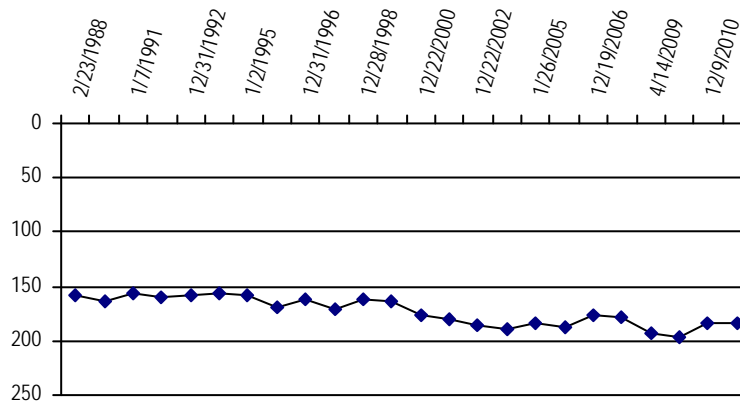


**Well Name:** MEIS, RAYMOND **Owner:** MEIS RAYMOND N  
**Permit #:** 10706 - F - **Location #:** SB00204707B **USGS Site ID:**  
**Division:** 1 **Water District:** 65 **County:** YUMA  
**Location:** Q160 Q40 Q10 Section Twntshp Range PM Distance from section lines:  
 NW 7 2 N 47 W S **From N/S line:** **From E/W line:**  
**UTM Coordinates (NAD83):** **Northing (UTM y):** 4447916.0 **Easting (UTM x):** 697936.6 *Spotted from quarters*  
**Latitude/Longitude (decimal degrees):** 40.158291 -102.675880  
**Surface Elevation (ft):** 4064 **Water Level Change**  
**Well depth (ft):** 360 **1 year:**  
**Aquifer(s):** OGALLALA **5 year:**  
**10 year:**

**Measurements from last 10 years**

Date	Depth to WL (ft)	Elev of WL (ft)	Change (ft)
12/22/2003	190.20	3873.80	-5.00
1/26/2005	184.00	3880.00	6.20
12/30/2005	187.00	3877.00	-3.00
12/19/2006	176.00	3888.00	11.00
12/18/2007	178.50	3885.50	-2.50
4/14/2009	193.00	3871.00	-14.50
12/16/2009	196.00	3868.00	-3.00
12/9/2010	183.00	3881.00	13.00
12/18/2011	184.00	3880.00	-1.00

**All Historic Measurements**



**NORTHERN HIGH PLAINS  
DISTRICT: W - Y**

**Well Name:** **TRAUTMAN, ED**

**Owner:** WARD ALFRED & SON

**Permit #:** 10509 - F -

**Location #:** SB00204710CCA

**USGS Site ID:** 400910102370000

**Division:** Water District: County: YUMA  
**Location:** Q160 Q40 Q10 Section Twnshp Range PM Distance from section lines:  
 SW SW NE 10 2 N 47 W S From N/S line: 1320 S From E/W line: 1320 W  
**UTM Coordinates (NAD83):** Northing (UTM y): Easting (UTM x): *User supplied*  
**Latitude/Longitude (decimal degrees):** 40.151376 -102.618817

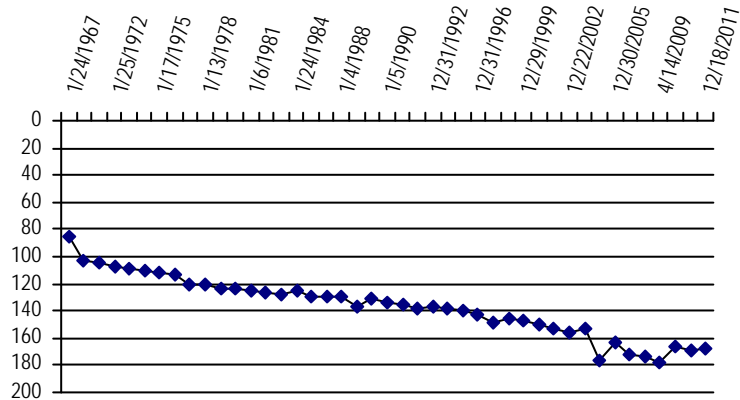
**Surface Elevation (ft):** 4010.75  
**Well depth (ft):** 392  
**Aquifer(s):** OGALLALA

**Water Level Change**  
**1 year:**  
**5 year:**  
**10 year:**

**Measurements from last 10 years**

Date	Depth to WL (ft)	Elev of WL (ft)	Change (ft)
12/23/2003	152.30	3858.45	3.70
12/29/2004	177.00	3833.75	-24.70
12/30/2005	163.60	3847.15	13.40
12/19/2006	171.60	3839.15	-8.00
12/18/2007	174.10	3836.65	-2.50
4/14/2009	177.60	3833.15	-3.50
12/16/2009	166.60	3844.15	11.00
12/9/2010	168.60	3842.15	-2.00
12/18/2011	167.60	3843.15	1.00

**All Historic Measurements**



**Well Name:** **YUMA CO DAIRY**

**Owner:** YUMA COUNTY DAIRY LLC

**Permit #:** 6517 - R -

**Location #:** SB00204717DA

**USGS Site ID:**

**Division:** 1 Water District: 65 County: YUMA  
**Location:** Q160 Q40 Q10 Section Twnshp Range PM Distance from section lines:  
 SE NE 17 2 N 47 W S From N/S line: 1988 S From E/W line: 664 E  
**UTM Coordinates (NAD83):** Northing (UTM y): 4445776.0 Easting (UTM x): 700612.4 *Spotted from section lines*  
**Latitude/Longitude (decimal degrees):**

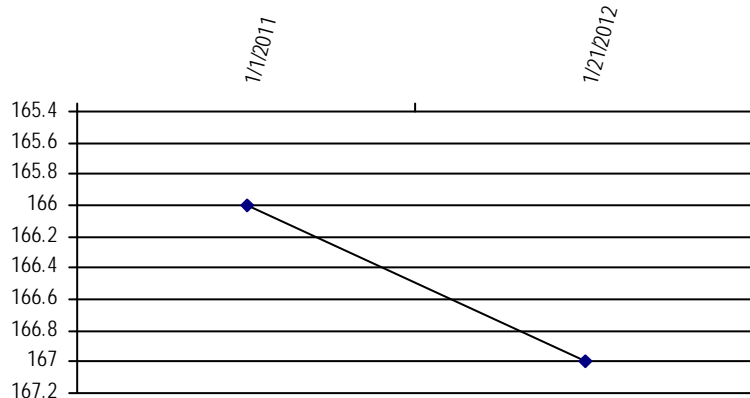
**Surface Elevation (ft):** 4030  
**Well depth (ft):** 360  
**Aquifer(s):** OGALLALA

**Water Level Change**  
**1 year:** -1.00  
**5 year:**  
**10 year:**

**Measurements from last 10 years**

Date	Depth to WL (ft)	Elev of WL (ft)	Change (ft)
1/1/2011	166.00	3864.00	
1/21/2012	167.00	3863.00	-1.00

**All Historic Measurements**



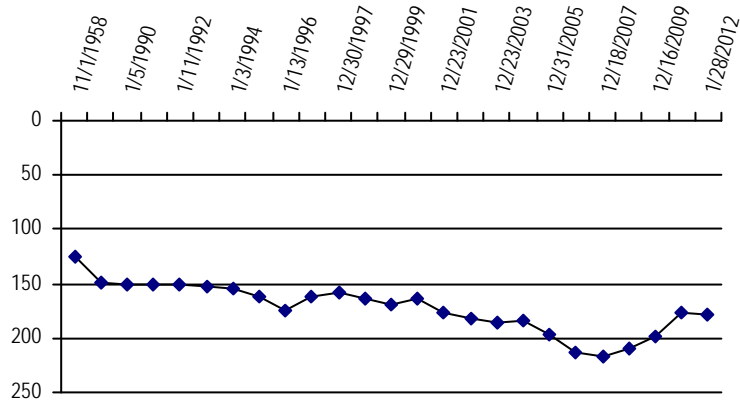
**NORTHERN HIGH PLAINS  
DISTRICT: W - Y**

<b>Well Name:</b>	<b>GOEGLEIN, ED</b>	<b>Owner:</b>	GOEGLEIN EDWIN
<b>Permit #:</b>	2039 - F -	<b>Location #:</b>	SB00204718C
<b>Division:</b>	1	<b>Water District:</b>	65
<b>Location:</b>	Q160 Q40 Q10	<b>County:</b>	YUMA
	Section Twnshp Range PM	Distance from section lines:	
	SW 18 2 N 47 W S	From N/S line: 1350 S From E/W line: 12 W	
<b>UTM Coordinates (NAD83):</b>	<b>Northing (UTM y):</b>	4445501.5	<b>Easting (UTM x):</b> 697576.7 <i>Spotted from section lines</i>
<b>Latitude/Longitude (decimal degrees):</b>			
<b>Surface Elevation (ft):</b>	4067	<b>Water Level Change</b>	
<b>Well depth (ft):</b>	445	<b>1 year:</b> -2.00	
<b>Aquifer(s):</b>	OGALLALA	<b>5 year:</b> 34.00	
		<b>10 year:</b> -3.30	

**Measurements from last 10 years**

Date	Depth to WL (ft)	Elev of WL (ft)	Change (ft)
12/23/2003	185.40	3881.60	-3.70
12/14/2004	183.20	3883.80	2.20
12/31/2005	196.00	3871.00	-12.80
1/24/2007	213.00	3854.00	-17.00
12/18/2007	216.00	3851.00	-3.00
4/14/2009	209.00	3858.00	7.00
12/16/2009	199.00	3868.00	10.00
12/9/2010	177.00	3890.00	22.00
1/28/2012	179.00	3888.00	-2.00

**All Historic Measurements**

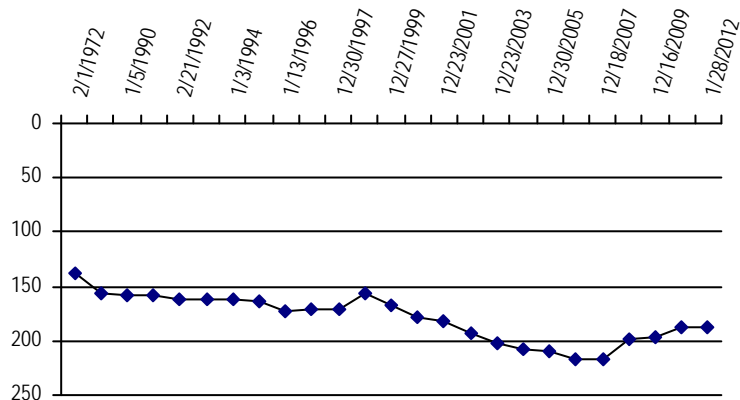


<b>Well Name:</b>	<b>GOEGLIN, ED</b>	<b>Owner:</b>	GOEGLEIN EDWIN W.
<b>Permit #:</b>	15462 - F -	<b>Location #:</b>	SB00204719B
<b>Division:</b>	1	<b>Water District:</b>	65
<b>Location:</b>	Q160 Q40 Q10	<b>County:</b>	YUMA
	Section Twnshp Range PM	Distance from section lines:	
	NW 19 2 N 47 W S	From N/S line: 1320 N From E/W line: 1320 W	
<b>UTM Coordinates (NAD83):</b>	<b>Northing (UTM y):</b>	4444701.0	<b>Easting (UTM x):</b> 697984.8 <i>Spotted from section lines</i>
<b>Latitude/Longitude (decimal degrees):</b>			
<b>Surface Elevation (ft):</b>	4076	<b>Water Level Change</b>	
<b>Well depth (ft):</b>	456	<b>1 year:</b> 0.00	
<b>Aquifer(s):</b>	OGALLALA	<b>5 year:</b> 28.00	
		<b>10 year:</b> -5.90	

**Measurements from last 10 years**

Date	Depth to WL (ft)	Elev of WL (ft)	Change (ft)
12/23/2003	201.40	3874.60	-9.00
12/14/2004	208.40	3867.60	-7.00
12/30/2005	210.00	3866.00	-1.60
1/26/2007	216.00	3860.00	-6.00
12/18/2007	217.00	3859.00	-1.00
4/23/2009	199.00	3877.00	18.00
12/16/2009	196.00	3880.00	3.00
12/9/2010	188.00	3888.00	8.00
1/28/2012	188.00	3888.00	0.00

**All Historic Measurements**



**NORTHERN HIGH PLAINS  
DISTRICT: W - Y**

**Well Name:** **HMH CATTLE CORP**

**Owner:** YUMA COUNTY DAIRY LLC

**Permit #:** 5779 - F -

**Location #:** SB00204720BCA

**USGS Site ID:** 400750102390000

**Division:**

**Water District:**

**County:** YUMA

**Location:**

Q160 Q40 Q10 Section Twntshp Range PM Distance from section lines:

NW SW NE 20 2 N 47 W S From N/S line: 1420 N From E/W line: 1320 W

**UTM Coordinates (NAD83):** Northing (UTM y):

Easting (UTM x): *User supplied*

**Latitude/Longitude (decimal degrees):**

40.129153 -102.662985

**Surface Elevation (ft):** 4052.77

**Well depth (ft):** 413

**Aquifer(s):** OGALLALA

**Water Level Change**

**1 year:** -10.00

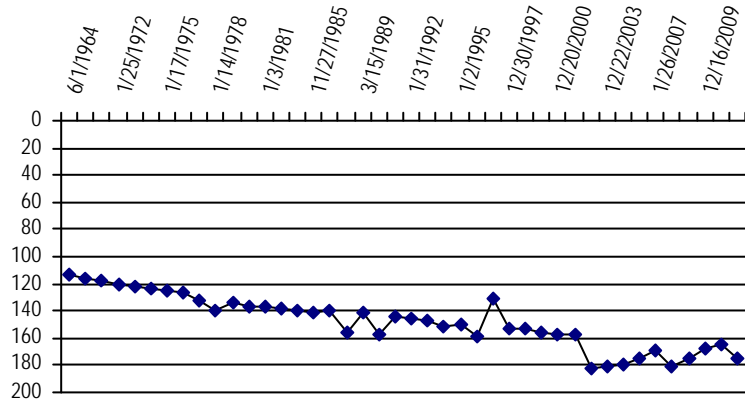
**5 year:** -6.00

**10 year:** -17.30

**Measurements from last 10 years**

Date	Depth to WL (ft)	Elev of WL (ft)	Change (ft)
12/22/2003	181.60	3871.17	0.40
1/26/2005	179.20	3873.57	2.40
1/7/2006	174.30	3878.47	4.90
1/26/2007	169.30	3883.47	5.00
1/28/2008	181.30	3871.47	-12.00
4/13/2009	174.30	3878.47	7.00
12/16/2009	168.30	3884.47	6.00
1/21/2011	165.30	3887.47	3.00
1/4/2012	175.30	3877.47	-10.00

**All Historic Measurements**



**Well Name:** **BROWN, CLEO**

**Owner:** BROWN JENNIE M

**Permit #:** 12629 - F -

**Location #:** SB00204732DDA

**USGS Site ID:** 400540102385000

**Division:**

**Water District:**

**County:** YUMA

**Location:**

Q160 Q40 Q10 Section Twntshp Range PM Distance from section lines:

SE SE NE 32 2 N 47 W S From N/S line: 1330 S From E/W line: 1320 E

**UTM Coordinates (NAD83):** Northing (UTM y):

Easting (UTM x): *User supplied*

**Latitude/Longitude (decimal degrees):**

40.093321 -102.648541

**Surface Elevation (ft):** 4075.77

**Well depth (ft):** 375

**Aquifer(s):** OGALLALA

**Water Level Change**

**1 year:** -1.00

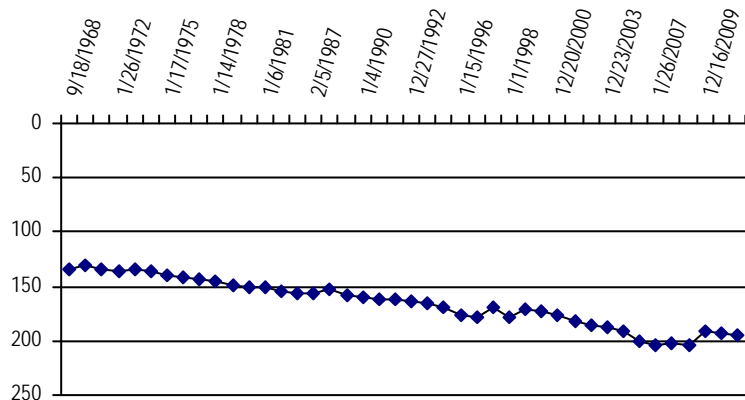
**5 year:** 10.00

**10 year:** -12.60

**Measurements from last 10 years**

Date	Depth to WL (ft)	Elev of WL (ft)	Change (ft)
12/23/2003	186.90	3888.87	-1.70
12/17/2004	192.00	3883.77	-5.10
12/30/2005	201.00	3874.77	-9.00
1/26/2007	204.00	3871.77	-3.00
12/18/2007	203.00	3872.77	1.00
4/13/2009	204.00	3871.77	-1.00
12/16/2009	192.00	3883.77	12.00
1/21/2011	193.00	3882.77	-1.00
1/4/2012	194.00	3881.77	-1.00

**All Historic Measurements**





**NORTHERN HIGH PLAINS  
DISTRICT: W - Y**

**Well Name:** **BEAUPREZ, E.** **Owner:** RICHARDSON RUBEN R  
**Permit #:** 11245 - F - **Location #:** SB00204735BCA **USGS Site ID:** 400610102360000

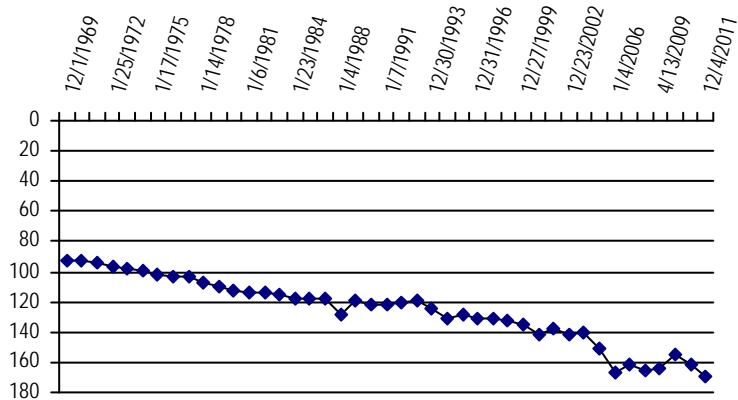
**Division:** **Water District:** **County:** YUMA  
**Location:** Q160 Q40 Q10 Section Twnshp Range PM Distance from section lines:  
 NW SW NE 35 2 N 47 W S **From N/S line:** **From E/W line:**  
**UTM Coordinates (NAD83):** **Northing (UTM y):** 4441676.0 **Easting (UTM x):** 704472.0 *Digitized off map*  
**Latitude/Longitude (decimal degrees):**

**Surface Elevation (ft):** 4021.74 **Water Level Change**  
**Well depth (ft):** 420 **1 year:**  
**Aquifer(s):** OGALLALA **5 year:**  
**10 year:**

**Measurements from last 10 years**

Date	Depth to WL (ft)	Elev of WL (ft)	Change (ft)
12/23/2003	140.70	3881.04	1.30
12/29/2004	150.80	3870.94	-10.10
1/4/2006	167.00	3854.74	-16.20
1/26/2007	161.00	3860.74	6.00
12/18/2007	166.00	3855.74	-5.00
4/13/2009	164.00	3857.74	2.00
12/16/2009	155.00	3866.74	9.00
12/9/2010	162.00	3859.74	-7.00
12/4/2011	169.00	3852.74	-7.00

**All Historic Measurements**



**Well Name:** **BAUCHE, R.** **Owner:** BAUCKE ROYLYNN  
**Permit #:** 12411 - F - **Location #:** SB00204801DDC **USGS Site ID:** 401000102410000

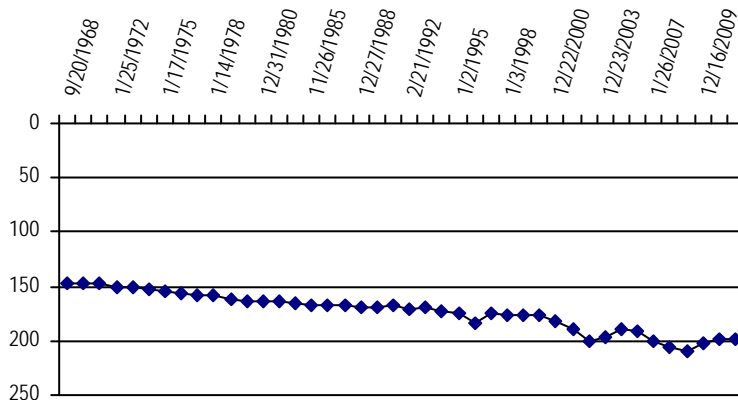
**Division:** **Water District:** **County:** YUMA  
**Location:** Q160 Q40 Q10 Section Twnshp Range PM Distance from section lines:  
 SE SE SW 1 2 N 48 W S **From N/S line:** **From E/W line:**  
**UTM Coordinates (NAD83):** **Northing (UTM y):** 4448535.0 **Easting (UTM x):** 697110.0 *Digitized off map*  
**Latitude/Longitude (decimal degrees):**

**Surface Elevation (ft):** 4076.78 **Water Level Change**  
**Well depth (ft):** 359 **1 year:** 0.00  
**Aquifer(s):** OGALLALA **5 year:** 2.00  
**10 year:** -8.60

**Measurements from last 10 years**

Date	Depth to WL (ft)	Elev of WL (ft)	Change (ft)
12/23/2003	197.30	3879.48	2.60
12/14/2004	188.70	3888.08	8.60
12/30/2005	191.70	3885.08	-3.00
1/26/2007	199.70	3877.08	-8.00
12/18/2007	205.70	3871.08	-6.00
4/13/2009	208.70	3868.08	-3.00
12/16/2009	201.70	3875.08	7.00
12/9/2010	197.70	3879.08	4.00
1/4/2012	197.70	3879.08	0.00

**All Historic Measurements**



**NORTHERN HIGH PLAINS  
DISTRICT: W - Y**

**Well Name:** DONALD CHRISMER

**Owner:** DONALD CHRISMER

**Permit #:** 6196 - F - **Location #:** SB00204803DD

**USGS Site ID:**

**Division:** 1 **Water District:** 65 **County:** WASHINGTON

**Location:** Q160 Q40 Q10 Section Twnshp Range PM Distance from section lines:  
SE SE 3 2 N 48 W S **From N/S line:** **From E/W line:**

**UTM Coordinates (NAD83):** **Northing (UTM y):** 4448393.0 **Easting (UTM x):** 694108.0 *Spotted from quarters*

**Latitude/Longitude (decimal degrees):**

**Surface Elevation (ft):** 4105

**Well depth (ft):** 429

**Aquifer(s):** OGALLALA

**Water Level Change**

**1 year:** -1.00

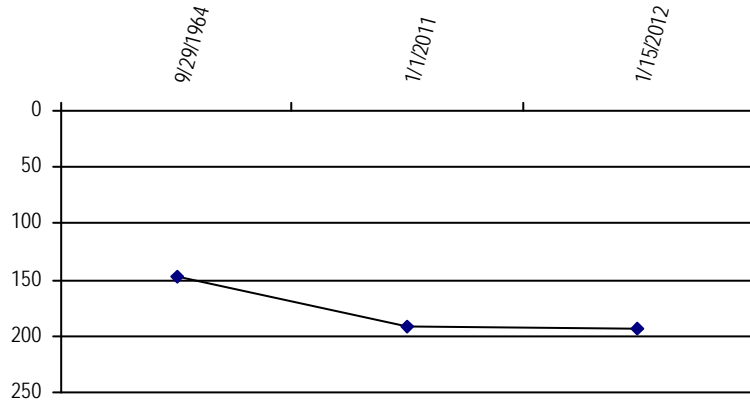
**5 year:**

**10 year:**

**Measurements from last 10 years**

Date	Depth to WL (ft)	Elev of WL (ft)	Change (ft)
1/1/2011	192.00	3913.00	-44.00
1/15/2012	193.00	3912.00	-1.00

**All Historic Measurements**



**Well Name:** GOEGLEIN, ED

**Owner:** GOEGLEIN EDWIN

**Permit #:** 14981 - F - **Location #:** SB00204812C

**USGS Site ID:**

**Division:** 1 **Water District:** 65 **County:** YUMA

**Location:** Q160 Q40 Q10 Section Twnshp Range PM Distance from section lines:  
SW 12 2 N 48 W S **From N/S line:** **From E/W line:**

**UTM Coordinates (NAD83):** **Northing (UTM y):** 4447066.5 **Easting (UTM x):** 696339.9 *Spotted from quarters*

**Latitude/Longitude (decimal degrees):** 40.151020 -102.694870

**Surface Elevation (ft):** 4088

**Well depth (ft):** 432

**Aquifer(s):** OGALLALA

**Water Level Change**

**1 year:** 1.00

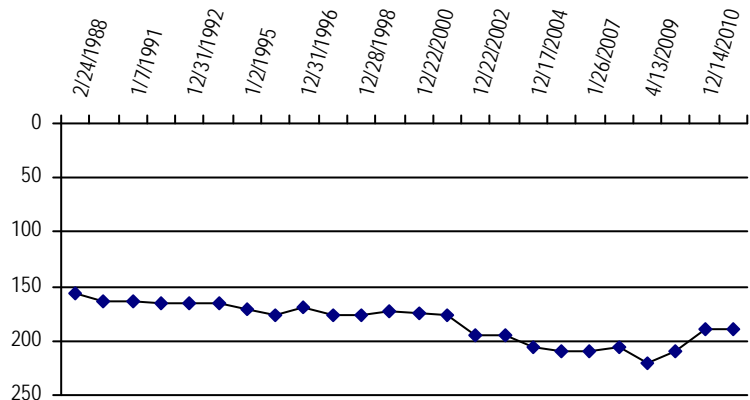
**5 year:** 20.00

**10 year:** -13.30

**Measurements from last 10 years**

Date	Depth to WL (ft)	Elev of WL (ft)	Change (ft)
12/23/2003	194.40	3893.60	0.30
12/17/2004	205.00	3883.00	-10.60
12/30/2005	210.00	3878.00	-5.00
1/26/2007	209.00	3879.00	1.00
12/18/2007	206.00	3882.00	3.00
4/13/2009	220.00	3868.00	-14.00
12/16/2009	210.00	3878.00	10.00
12/14/2010	190.00	3898.00	20.00
1/4/2012	189.00	3899.00	1.00

**All Historic Measurements**



**NORTHERN HIGH PLAINS  
DISTRICT: W - Y**

**Well Name:** **KORF, L.** **Owner:** KORF LLOYD H  
**Permit #:** 5914 - F - **Location #:** SB00204813BCC **USGS Site ID:** 400830102415000

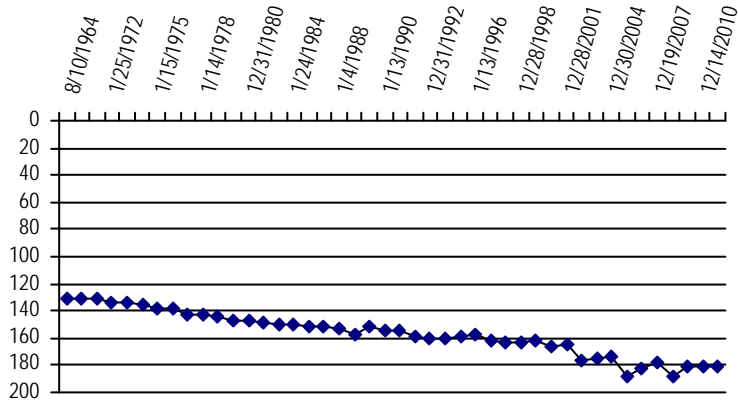
**Division:** **Water District:** **County:** YUMA  
**Location:** Q160 Q40 Q10 Section Twnshp Range PM Distance from section lines:  
 NW SW SW 13 2 N 48 W S **From N/S line:** **From E/W line:**  
**UTM Coordinates (NAD83):** **Northing (UTM y):** 4445894.0 **Easting (UTM x):** 695975.0 *Digitized off map*  
**Latitude/Longitude (decimal degrees):**

**Surface Elevation (ft):** 4086.78 **Water Level Change**  
**Well depth (ft):** 390 **1 year:** -1.00  
**Aquifer(s):** OGALLALA **5 year:** 1.00  
**10 year:** -16.60

**Measurements from last 10 years**

Date	Depth to WL (ft)	Elev of WL (ft)	Change (ft)
12/22/2003	175.70	3911.08	1.10
12/30/2004	173.50	3913.28	2.20
12/31/2005	187.50	3899.28	-14.00
1/26/2007	182.50	3904.28	5.00
12/19/2007	177.50	3909.28	5.00
4/23/2009	188.50	3898.28	-11.00
12/16/2009	181.50	3905.28	7.00
12/14/2010	180.50	3906.28	1.00
1/4/2012	181.50	3905.28	-1.00

**All Historic Measurements**



**Well Name:** **NEWBANKS FARMS** **Owner:** NEWBANKS FARMS  
**Permit #:** 12613 - F - **Location #:** SB00204814AB **USGS Site ID:**

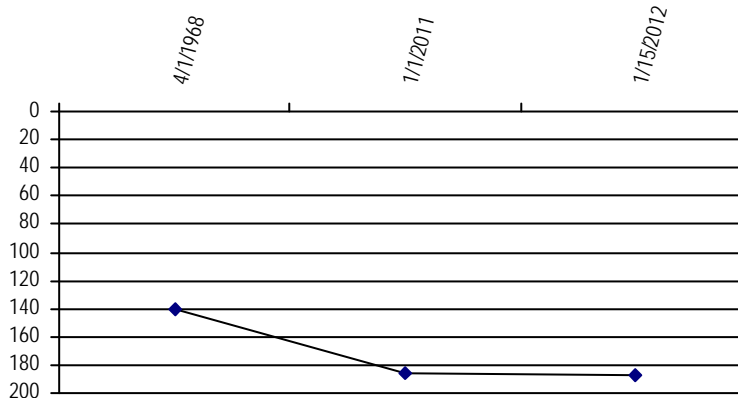
**Division:** 1 **Water District:** 65 **County:** YUMA  
**Location:** Q160 Q40 Q10 Section Twnshp Range PM Distance from section lines:  
 NE NW 14 2 N 48 W S **From N/S line:** 40 N **From E/W line:** 1320 E  
**UTM Coordinates (NAD83):** **Northing (UTM y):** 4446626.5 **Easting (UTM x):** 695541.9 *Spotted from section lines*  
**Latitude/Longitude (decimal degrees):**

**Surface Elevation (ft):** 4095 **Water Level Change**  
**Well depth (ft):** 432 **1 year:** -1.00  
**Aquifer(s):** OGALLALA **5 year:**  
**10 year:**

**Measurements from last 10 years**

Date	Depth to WL (ft)	Elev of WL (ft)	Change (ft)
1/1/2011	186.00	3909.00	-46.00
1/15/2012	187.00	3908.00	-1.00

**All Historic Measurements**



**NORTHERN HIGH PLAINS  
DISTRICT: W - Y**

**Well Name:** SEEDORF BROS

**Owner:** SEEDORF BROTHERS

**Permit #:** 9076 - F - **Location #:** SB00204829CB

**USGS Site ID:**

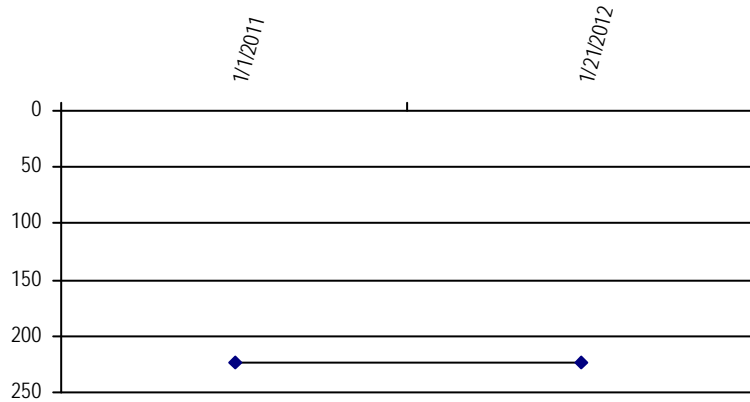
**Division:** 1 **Water District:** 65 **County:** YUMA  
**Location:** Q160 Q40 Q10 Section Twnshp Range PM Distance from section lines:  
 SW NW 29 2 N 48 W S From N/S line: 1750 S From E/W line: 30 W  
**UTM Coordinates (NAD83):** Northing (UTM y): 4442187.0 Easting (UTM x): 689578.5 *Spotted from section lines*  
**Latitude/Longitude (decimal degrees):**

**Surface Elevation (ft):** 4180 **Water Level Change**  
**Well depth (ft):** 340 **1 year:** 0.00  
**Aquifer(s):** OGALLALA **5 year:**  
**10 year:**

**Measurements from last 10 years**

Date	Depth to WL (ft)	Elev of WL (ft)	Change (ft)
1/1/2011	224.00	3956.00	
1/21/2012	224.00	3956.00	0.00

**All Historic Measurements**



**Well Name:** HARPER BROS

**Owner:** HARPER BROTHERS

**Permit #:** 11531 - F - **Location #:** SB00204836AC

**USGS Site ID:**

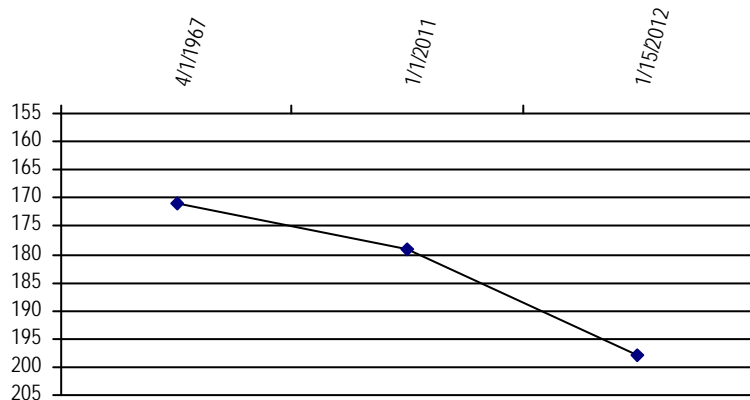
**Division:** 1 **Water District:** 65 **County:** YUMA  
**Location:** Q160 Q40 Q10 Section Twnshp Range PM Distance from section lines:  
 NE SW 36 2 N 48 W S From N/S line: 1380 N From E/W line: 2610 E  
**UTM Coordinates (NAD83):** Northing (UTM y): 4441450.5 Easting (UTM x): 696822.3 *Spotted from section lines*  
**Latitude/Longitude (decimal degrees):**

**Surface Elevation (ft):** 4105 **Water Level Change**  
**Well depth (ft):** 342 **1 year:** -19.00  
**Aquifer(s):** OGALLALA **5 year:**  
**10 year:**

**Measurements from last 10 years**

Date	Depth to WL (ft)	Elev of WL (ft)	Change (ft)
1/1/2011	179.00	3926.00	-8.00
1/15/2012	198.00	3907.00	-19.00

**All Historic Measurements**



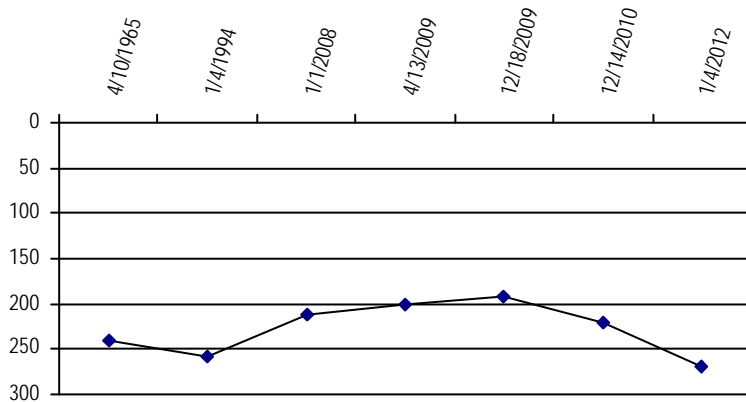
**NORTHERN HIGH PLAINS  
DISTRICT: W - Y**

**Well Name:** **HAMRICK, F.** **Owner:** HAMRICK FRANCIS  
**Permit #:** 6846 - FP - **Location #:** SB00204905DA **USGS Site ID:**  
**Division:** 1 **Water District:** 65 **County:** WASHINGTON  
**Location:** Q160 Q40 Q10 Section Twnshp Range PM Distance from section lines:  
 SE NE 5 2 N 49 W S **From N/S line:** 1980 S **From E/W line:** 990 E  
**UTM Coordinates (NAD83):** **Northing (UTM y):** 4448634.0 **Easting (UTM x):** 681053.7 *Spotted from section lines*  
**Latitude/Longitude (decimal degrees):**  
**Surface Elevation (ft):** 4249 **Water Level Change**  
**Well depth (ft):** 360 **1 year:** -49.00  
**Aquifer(s):** OGALLALA **5 year:**  
**10 year:**

**Measurements from last 10 years**

Date	Depth to WL (ft)	Elev of WL (ft)	Change (ft)
1/1/2008	211.00	4038.00	47.80
4/13/2009	200.00	4049.00	11.00
12/18/2009	192.00	4057.00	8.00
12/14/2010	221.00	4028.00	-29.00
1/4/2012	270.00	3979.00	-49.00

**All Historic Measurements**

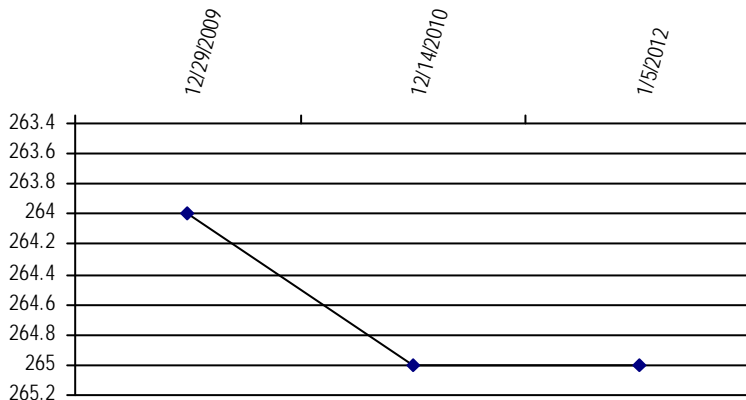


**Well Name:** **WARREN FARMS** **Owner:**  
**Permit #:** 13544 - F - **Location #:** SB00204911BA **USGS Site ID:**  
**Division:** 1 **Water District:** 65 **County:** WASHINGTON  
**Location:** Q160 Q40 Q10 Section Twnshp Range PM Distance from section lines:  
 NW NE 11 2 N 49 W S **From N/S line:** **From E/W line:**  
**UTM Coordinates (NAD83):** **Northing (UTM y):** 4447821.0 **Easting (UTM x):** 685225.7 *Spotted from quarters*  
**Latitude/Longitude (decimal degrees):**  
**Surface Elevation (ft):** 4225 **Water Level Change**  
**Well depth (ft):** 367 **1 year:** 0.00  
**Aquifer(s):** OGALLALA **5 year:**  
**10 year:**

**Measurements from last 10 years**

Date	Depth to WL (ft)	Elev of WL (ft)	Change (ft)
12/29/2009	264.00	3961.00	
12/14/2010	265.00	3960.00	-1.00
1/5/2012	265.00	3960.00	0.00

**All Historic Measurements**



**NORTHERN HIGH PLAINS  
DISTRICT: W - Y**

**Well Name:** **GOEGLIN, C.** **Owner:** GOEGLIN HENRY J  
**Permit #:** 15171 - F - **Location #:** SB00204913DCA **USGS Site ID:** 400809102480101

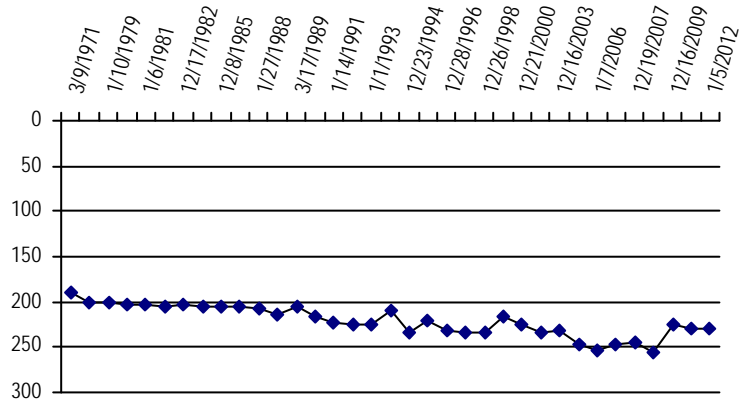
**Division:** **Water District:** **County:** WASHINGTON  
**Location:** Q160 Q40 Q10 Section Twntshp Range PM Distance from section lines:  
 SE SW NE 13 2 N 49 W S **From N/S line:** **From E/W line:**  
**UTM Coordinates (NAD83):** **Northing (UTM y):** **Easting (UTM x):** *User supplied*  
**Latitude/Longitude (decimal degrees):** 40.135819 -102.800767

**Surface Elevation (ft):** 4186.88 **Water Level Change**  
**Well depth (ft):** 353 **1 year:** -1.00  
**Aquifer(s):** OGALLALA **5 year:** 17.00  
**10 year:**

**Measurements from last 10 years**

Date	Depth to WL (ft)	Elev of WL (ft)	Change (ft)
12/16/2003	232.40	3954.48	0.40
12/28/2004	246.10	3940.78	-13.70
1/7/2006	252.60	3934.28	-6.50
1/26/2007	246.60	3940.28	6.00
12/19/2007	244.60	3942.28	2.00
4/13/2009	256.60	3930.28	-12.00
12/16/2009	225.60	3961.28	31.00
12/15/2010	228.60	3958.28	-3.00
1/5/2012	229.60	3957.28	-1.00

**All Historic Measurements**



**Well Name:** **CORMAN, EDWARD** **Owner:** CORMAN EDWARD R  
**Permit #:** 11953 - F - **Location #:** SB00204920BAB **USGS Site ID:** 400756102530201

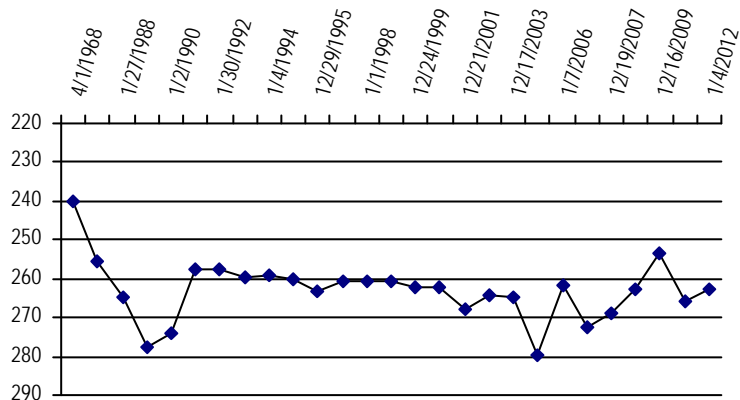
**Division:** **Water District:** **County:** WASHINGTON  
**Location:** Q160 Q40 Q10 Section Twntshp Range PM Distance from section lines:  
 NW NE NW 20 2 N 49 W S **From N/S line:** **From E/W line:**  
**UTM Coordinates (NAD83):** **Northing (UTM y):** **Easting (UTM x):** *User supplied*  
**Latitude/Longitude (decimal degrees):** 40.132207 -102.884380

**Surface Elevation (ft):** 4275.96 **Water Level Change**  
**Well depth (ft):** 318 **1 year:** 3.00  
**Aquifer(s):** OGALLALA **5 year:** 10.00  
**10 year:** 5.50

**Measurements from last 10 years**

Date	Depth to WL (ft)	Elev of WL (ft)	Change (ft)
12/17/2003	265.00	4010.96	-0.50
12/17/2004	279.60	3996.36	-14.60
1/7/2006	261.60	4014.36	18.00
1/26/2007	272.60	4003.36	-11.00
12/19/2007	269.10	4006.86	3.50
4/13/2009	262.60	4013.36	6.50
12/16/2009	253.60	4022.36	9.00
12/20/2010	265.60	4010.36	-12.00
1/4/2012	262.60	4013.36	3.00

**All Historic Measurements**



**NORTHERN HIGH PLAINS  
DISTRICT: W - Y**

**Well Name:** **BUELTELL, DONALD**

**Owner:** DONALD D. BUELTELL

**Permit #:** 9056 - F - **Location #:** SB00204932AA

**USGS Site ID:**

**Division:** 1 **Water District:** 65 **County:** WASHINGTON

**Location:** Q160 Q40 Q10 Section Twnshp Range PM Distance from section lines:  
NE NE 32 2 N 49 W S From N/S line: 1320 N From E/W line: 1650 E

**UTM Coordinates (NAD83):** Northing (UTM y): 4441140.0 Easting (UTM x): 681070.4 *Spotted from section lines*

**Latitude/Longitude (decimal degrees):**

**Surface Elevation (ft):** 4270

**Well depth (ft):** 289

**Aquifer(s):** OGALLALA

**Water Level Change**

**1 year:** -2.00

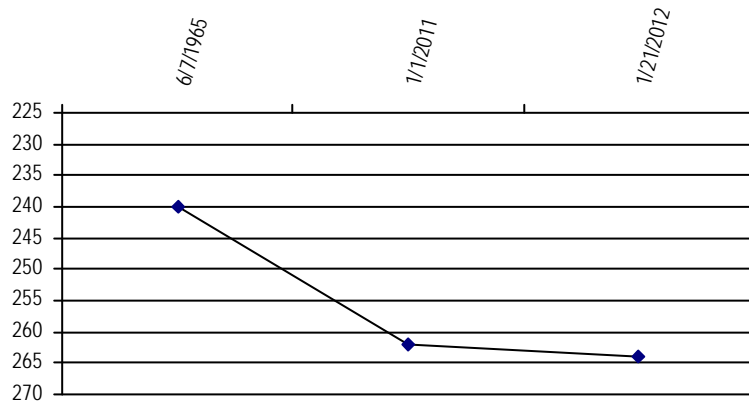
**5 year:**

**10 year:**

**Measurements from last 10 years**

Date	Depth to WL (ft)	Elev of WL (ft)	Change (ft)
1/1/2011	262.00	4008.00	-22.00
1/21/2012	264.00	4006.00	-2.00

**All Historic Measurements**



**Well Name:** **PATTERSON, LONNY**

**Owner:** BOE LEWIS GERALD JR. & DARLENE A.

**Permit #:** 4162 - F - **Location #:** SB00205015ADD

**USGS Site ID:** 400830102565000

**Division:** **Water District:** **County:** WASHINGTON

**Location:** Q160 Q40 Q10 Section Twnshp Range PM Distance from section lines:  
NE SE SE 15 2 N 50 W S From N/S line: From E/W line:

**UTM Coordinates (NAD83):** Northing (UTM y): Easting (UTM x): *User supplied*

**Latitude/Longitude (decimal degrees):** 40.143317 -102.947715

**Surface Elevation (ft):** 4327

**Well depth (ft):** 297

**Aquifer(s):**

**Water Level Change**

**1 year:** 1.00

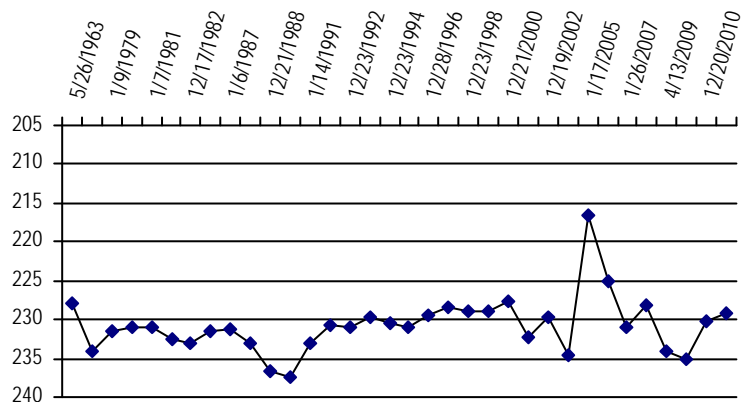
**5 year:** 2.00

**10 year:** 3.20

**Measurements from last 10 years**

Date	Depth to WL (ft)	Elev of WL (ft)	Change (ft)
12/17/2003	234.50	4092.50	-4.80
1/17/2005	216.50	4110.50	18.00
12/31/2005	225.10	4101.90	-8.60
1/26/2007	231.10	4095.90	-6.00
12/19/2007	228.10	4098.90	3.00
4/13/2009	234.10	4092.90	-6.00
12/16/2009	235.10	4091.90	-1.00
12/20/2010	230.10	4096.90	5.00
1/4/2012	229.10	4097.90	1.00

**All Historic Measurements**



**NORTHERN HIGH PLAINS  
DISTRICT: W - Y**

**Well Name:** **CORMAN, ED** **Owner:** CORMAN EDWARD  
**Permit #:** 12863 - F - **Location #:** SB00205024DAD2 **USGS Site ID:**  
**Division:** 1 **Water District:** 65 **County:** WASHINGTON  
**Location:** Q160 Q40 Q10 Section Twnshp Range PM Distance from section lines:  
 SE NE SE 24 2 N 50 W S **From N/S line:** **From E/W line:**  
**UTM Coordinates (NAD83):** **Northing (UTM y):** 4443649.0 **Easting (UTM x):** 678146.8 *Spotted from quarters*  
**Latitude/Longitude (decimal degrees):** 40.124304 -102.909271

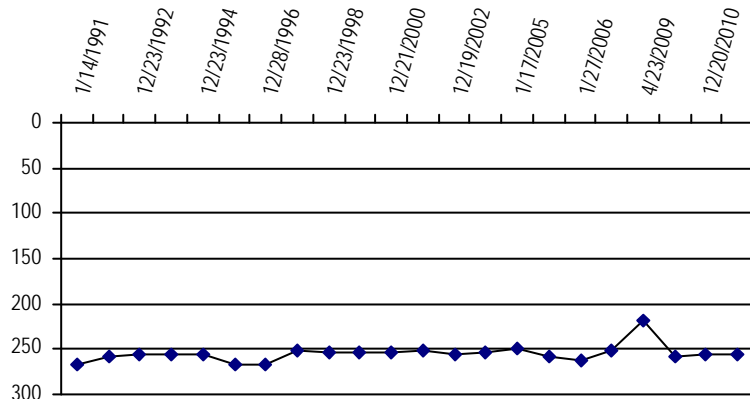
---

**Surface Elevation (ft):** 4308 **Water Level Change**  
**Well depth (ft):** 320 **1 year:** 1.00  
**Aquifer(s):** OGALLALA **5 year:**  
**10 year:** -3.60

**Measurements from last 10 years**

Date	Depth to WL (ft)	Elev of WL (ft)	Change (ft)
12/17/2003	253.60	4054.40	1.60
1/17/2005	248.20	4059.80	5.40
1/4/2006	257.40	4050.60	-9.20
1/27/2006	263.40	4044.60	-6.00
12/19/2007	251.40	4056.60	12.00
4/23/2009	217.40	4090.60	34.00
12/16/2009	257.40	4050.60	-40.00
12/20/2010	256.40	4051.60	1.00
1/4/2012	255.40	4052.60	1.00

**All Historic Measurements**



**Well Name:** **MEIS, R.** **Owner:** KINCHELOE CHESTER  
**Permit #:** 11626 - F - **Location #:** SB00304630DDB **USGS Site ID:** 401140102330000  
**Division:** **Water District:** **County:** YUMA  
**Location:** Q160 Q40 Q10 Section Twnshp Range PM Distance from section lines:  
 SE SE NW 30 3 N 46 W S **From N/S line:** **From E/W line:**  
**UTM Coordinates (NAD83):** **Northing (UTM y):** 4452305.0 **Easting (UTM x):** 708402.0 *Digitized off map*  
**Latitude/Longitude (decimal degrees):**

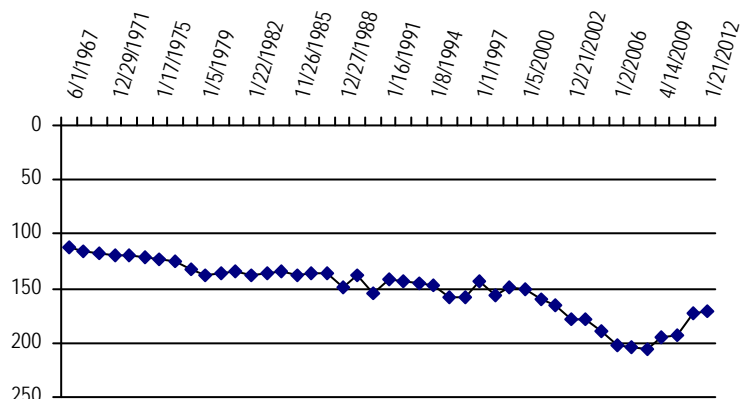
---

**Surface Elevation (ft):** 3959.73 **Water Level Change**  
**Well depth (ft):** 430 **1 year:** 1.00  
**Aquifer(s):** OGALLALA **5 year:** 32.00  
**10 year:** -6.00

**Measurements from last 10 years**

Date	Depth to WL (ft)	Elev of WL (ft)	Change (ft)
12/22/2003	178.70	3781.03	-1.20
12/30/2004	189.60	3770.13	-10.90
1/2/2006	202.30	3757.43	-12.70
1/27/2007	203.30	3756.43	-1.00
12/20/2007	206.30	3753.43	-3.00
4/14/2009	194.30	3765.43	12.00
12/18/2009	193.30	3766.43	1.00
12/20/2010	172.30	3787.43	21.00
1/21/2012	171.30	3788.43	1.00

**All Historic Measurements**





**NORTHERN HIGH PLAINS  
DISTRICT: W - Y**

**Well Name:** **MEKELBURG, DENIS E.** **Owner:** MEKELBERG STANLEY  
**Permit #:** 9140 - F - **Location #:** SB00304712DBD **USGS Site ID:** 401420102340000

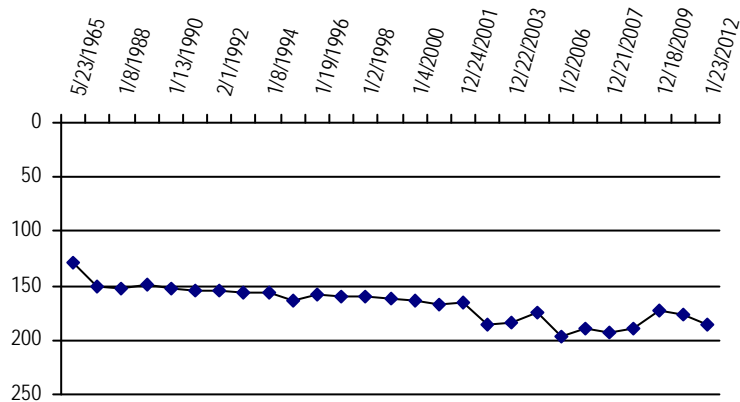
**Division:** **Water District:** **County:** YUMA  
**Location:** Q160 Q40 Q10 Section Twntshp Range PM Distance from section lines:  
SE NW SE 12 3 N 47 W S **From N/S line:** **From E/W line:**  
**UTM Coordinates (NAD83):** **Northing (UTM y):** **Easting (UTM x):** *User supplied*  
**Latitude/Longitude (decimal degrees):** 40.239431 -102.571593

**Surface Elevation (ft):** 3964.74 **Water Level Change**  
**Well depth (ft):** **1 year:** -8.00  
**Aquifer(s):** OGALLALA **5 year:** 5.00  
**10 year:** -18.90

**Measurements from last 10 years**

Date	Depth to WL (ft)	Elev of WL (ft)	Change (ft)
12/22/2003	183.00	3781.74	2.60
1/18/2005	174.00	3790.74	9.00
1/2/2006	197.00	3767.74	-23.00
3/9/2007	190.00	3774.74	7.00
12/21/2007	193.00	3771.74	-3.00
4/14/2009	189.00	3775.74	4.00
12/18/2009	173.00	3791.74	16.00
12/20/2010	177.00	3787.74	-4.00
1/23/2012	185.00	3779.74	-8.00

**All Historic Measurements**



**Well Name:** **BAUCKE, LARRY** **Owner:** FUERST CHARLES E  
**Permit #:** 12564 - FP - **Location #:** SB00304717C **USGS Site ID:**

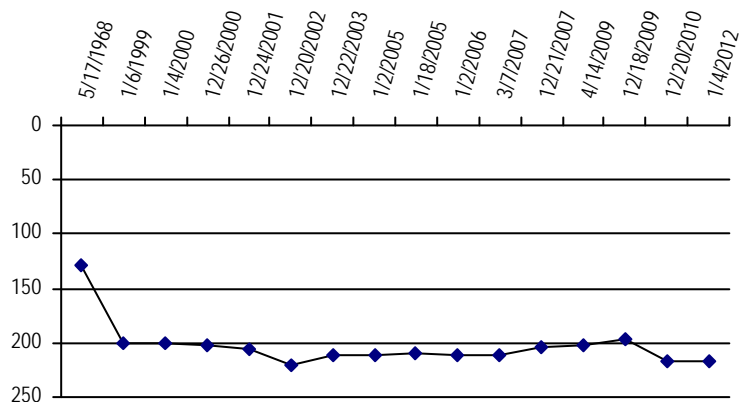
**Division:** 1 **Water District:** 65 **County:** YUMA  
**Location:** Q160 Q40 Q10 Section Twntshp Range PM Distance from section lines:  
SW 17 3 N 47 W S **From N/S line:** **From E/W line:**  
**UTM Coordinates (NAD83):** **Northing (UTM y):** 4455196.7 **Easting (UTM x):** 699361.1 *Spotted from quarters*  
**Latitude/Longitude (decimal degrees):** 40.223495 -102.656911

**Surface Elevation (ft):** 4042 **Water Level Change**  
**Well depth (ft):** 385 **1 year:** 0.00  
**Aquifer(s):** OGALLALA **5 year:** -4.00  
**10 year:** -9.80

**Measurements from last 10 years**

Date	Depth to WL (ft)	Elev of WL (ft)	Change (ft)
12/22/2003	211.90	3830.10	8.10
1/2/2005	211.30	3830.70	0.60
1/18/2005	209.70	3832.30	1.60
1/2/2006	211.30	3830.70	-1.60
3/7/2007	212.30	3829.70	-1.00
12/21/2007	203.30	3838.70	9.00
4/14/2009	202.30	3839.70	1.00
12/18/2009	197.30	3844.70	5.00
12/20/2010	216.30	3825.70	-19.00
1/4/2012	216.30	3825.70	0.00

**All Historic Measurements**



**NORTHERN HIGH PLAINS  
DISTRICT: W - Y**

**Well Name:** **HICKMAN, CLAIR** **Owner:** CLAIR HICKMAN  
**Permit #:** 6358 - F - **Location #:** SB00304719CDB **USGS Site ID:** 401240102403000

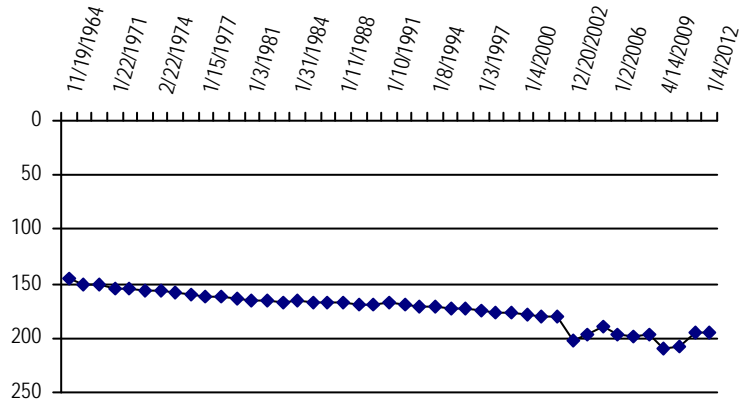
**Division:** **Water District:** **County:** YUMA  
**Location:** Q160 Q40 Q10 Section Twnshp Range PM Distance from section lines:  
 SW SE NW 19 3 N 47 W S **From N/S line:** **From E/W line:**  
**UTM Coordinates (NAD83):** **Northing (UTM y):** **Easting (UTM x):** *User supplied*  
**Latitude/Longitude (decimal degrees):** 40.208319 -102.676041

**Surface Elevation (ft):** 4053.78 **Water Level Change**  
**Well depth (ft):** 293 **1 year:** 0.00  
**Aquifer(s):** OGALLALA **5 year:** 4.00  
**10 year:** -13.20

**Measurements from last 10 years**

Date	Depth to WL (ft)	Elev of WL (ft)	Change (ft)
12/22/2003	197.20	3856.58	4.70
1/18/2005	189.90	3863.88	7.30
1/2/2006	197.00	3856.78	-7.10
1/28/2007	198.00	3855.78	-1.00
12/21/2007	197.00	3856.78	1.00
4/14/2009	210.00	3843.78	-13.00
12/18/2009	207.00	3846.78	3.00
12/20/2010	194.00	3859.78	13.00
1/4/2012	194.00	3859.78	0.00

**All Historic Measurements**



**Well Name:** **MEIS, R.** **Owner:** REESE BERT C & KINCHELOE CHESTER  
**Permit #:** 10900 - F - **Location #:** SB00304724CCA **USGS Site ID:** 401240102345000

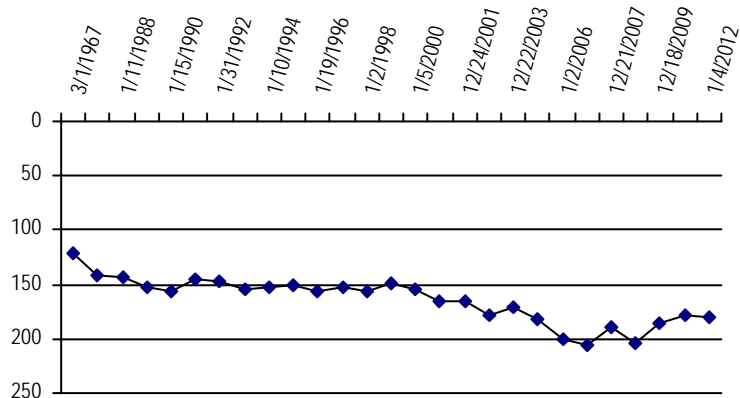
**Division:** **Water District:** **County:** YUMA  
**Location:** Q160 Q40 Q10 Section Twnshp Range PM Distance from section lines:  
 SW SW NE 24 3 N 47 W S **From N/S line:** **From E/W line:**  
**UTM Coordinates (NAD83):** **Northing (UTM y):** 4453831.0 **Easting (UTM x):** 705909.0 *Digitized off map*  
**Latitude/Longitude (decimal degrees):**

**Surface Elevation (ft):** 3968.74 **Water Level Change**  
**Well depth (ft):** 344 **1 year:** -2.00  
**Aquifer(s):** **5 year:** 27.00  
**10 year:** -13.40

**Measurements from last 10 years**

Date	Depth to WL (ft)	Elev of WL (ft)	Change (ft)
12/22/2003	171.80	3796.94	6.80
1/18/2005	181.50	3787.24	-9.70
1/2/2006	200.50	3768.24	-19.00
1/27/2007	206.50	3762.24	-6.00
12/21/2007	188.50	3780.24	18.00
4/14/2009	203.50	3765.24	-15.00
12/18/2009	186.50	3782.24	17.00
12/20/2010	177.50	3791.24	9.00
1/4/2012	179.50	3789.24	-2.00

**All Historic Measurements**



**NORTHERN HIGH PLAINS  
DISTRICT: W - Y**

**Well Name:** **MCCASLAND, D.**

**Owner:** MEKELBURG MILTON

**Permit #:** 11246 - F -

**Location #:** SB00304735CCA

**USGS Site ID:** 401050102360000

**Division:**

**Water District:**

**County:** YUMA

**Location:**

Q160 Q40 Q10 Section Twntshp Range PM Distance from section lines:

SW SW NE 35 3 N 47 W S From N/S line: From E/W line:

**UTM Coordinates (NAD83):** Northing (UTM y): 4450544.0 Easting (UTM x): 704367.0 *Digitized off map*

**Latitude/Longitude (decimal degrees):**

**Surface Elevation (ft):** 3990.74

**Well depth (ft):** 320

**Aquifer(s):** OGALLALA

**Water Level Change**

**1 year:**

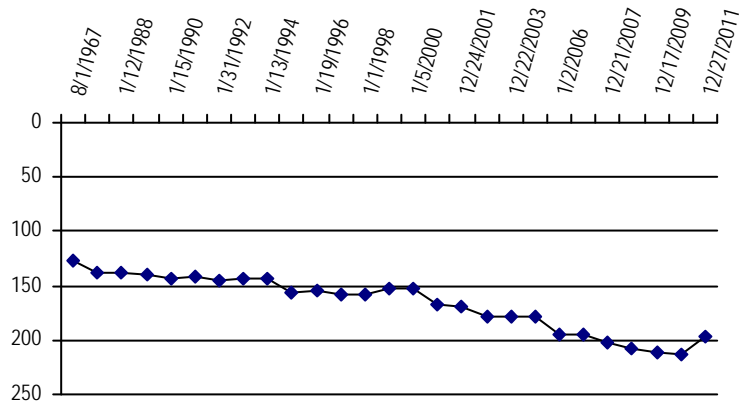
**5 year:**

**10 year:**

**Measurements from last 10 years**

Date	Depth to WL (ft)	Elev of WL (ft)	Change (ft)
12/22/2003	179.00	3811.74	-1.00
1/18/2005	177.50	3813.24	1.50
1/2/2006	194.50	3796.24	-17.00
3/7/2007	195.50	3795.24	-1.00
12/21/2007	202.50	3788.24	-7.00
4/14/2009	207.50	3783.24	-5.00
12/17/2009	210.50	3780.24	-3.00
12/20/2010	213.50	3777.24	-3.00
12/27/2011	196.50	3794.24	17.00

**All Historic Measurements**



**Well Name:** **WARD, ALFRED**

**Owner:** WARD ALFRED & SONS

**Permit #:** 10515 - F -

**Location #:** SB00304736C

**USGS Site ID:**

**Division:**

**Water District:** 65

**County:** YUMA

**Location:**

Q160 Q40 Q10 Section Twntshp Range PM Distance from section lines:

SW 36 3 N 47 W S From N/S line: From E/W line:

**UTM Coordinates (NAD83):** Northing (UTM y): 4450577.2 Easting (UTM x): 705991.8 *Spotted from quarters*

**Latitude/Longitude (decimal degrees):** 40.180310 -102.580525

**Surface Elevation (ft):** 3982

**Well depth (ft):** 372

**Aquifer(s):** OGALLALA

**Water Level Change**

**1 year:** -9.00

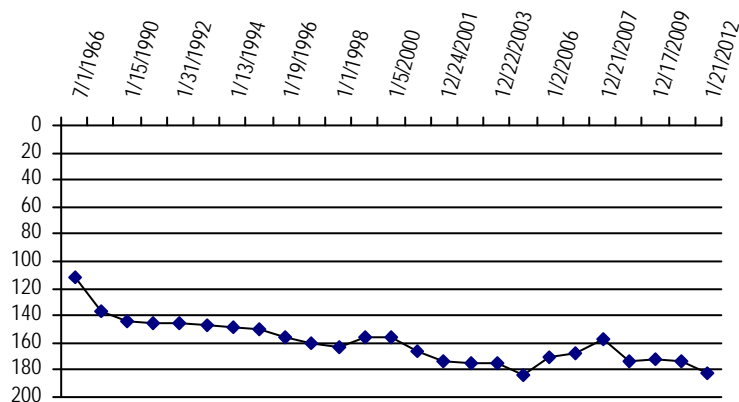
**5 year:** -14.00

**10 year:** -7.90

**Measurements from last 10 years**

Date	Depth to WL (ft)	Elev of WL (ft)	Change (ft)
12/22/2003	174.60	3807.40	0.80
1/18/2005	184.40	3797.60	-9.80
1/2/2006	171.00	3811.00	13.40
1/28/2007	168.00	3814.00	3.00
12/21/2007	158.00	3824.00	10.00
4/14/2009	174.00	3808.00	-16.00
12/17/2009	172.00	3810.00	2.00
12/20/2010	173.00	3809.00	-1.00
1/21/2012	182.00	3800.00	-9.00

**All Historic Measurements**



**NORTHERN HIGH PLAINS  
DISTRICT: W - Y**

**Well Name:** **WARD, A. & SONS**

**Owner:** WARD ALFRED & SON

**Permit #:** 10586 - F -

**Location #:** SB00304736DBD

**USGS Site ID:** 401050102342000

**Division:**

**Water District:**

**County:** YUMA

**Location:** Q160 Q40 Q10 Section Twntshp Range PM Distance from section lines:

SE NW SE 36 3 N 47 W S **From N/S line:**

**From E/W line:**

**UTM Coordinates (NAD83):** Northing (UTM y): 4450611.0 Easting (UTM x): 706785.0 *GPS*

**Latitude/Longitude (decimal degrees):**

**Surface Elevation (ft):** 3975.73

**Well depth (ft):** 370

**Aquifer(s):** OGALLALA

**Water Level Change**

**1 year:**

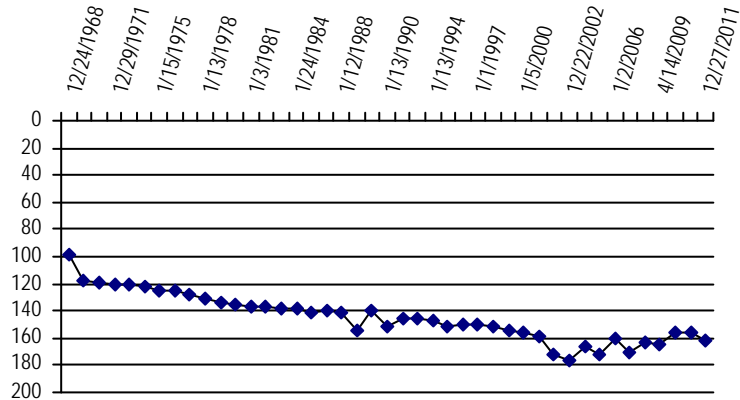
**5 year:**

**10 year:**

**Measurements from last 10 years**

Date	Depth to WL (ft)	Elev of WL (ft)	Change (ft)
12/22/2003	165.80	3809.93	10.30
1/18/2005	172.20	3803.53	-6.40
1/2/2006	160.50	3815.23	11.70
3/9/2007	171.00	3804.73	-10.50
12/21/2007	162.50	3813.23	8.50
4/14/2009	164.50	3811.23	-2.00
12/17/2009	156.50	3819.23	8.00
12/20/2010	156.50	3819.23	0.00
12/27/2011	161.50	3814.23	-5.00

**All Historic Measurements**



**Well Name:** **BOHM, ROSS**

**Owner:**

**Permit #:** 4736 - AD -

**Location #:** SB00304805DB

**USGS Site ID:**

**Division:** 1

**Water District:** 65

**County:** YUMA

**Location:** Q160 Q40 Q10 Section Twntshp Range PM Distance from section lines:

SE NW 5 3 N 48 W S **From N/S line:**

**From E/W line:**

**UTM Coordinates (NAD83):** Northing (UTM y): 4458366.0 Easting (UTM x): 690264.3 *Spotted from quarters*

**Latitude/Longitude (decimal degrees):**

**Surface Elevation (ft):** 4120

**Well depth (ft):**

**Aquifer(s):**

**Water Level Change**

**1 year:** 26.00

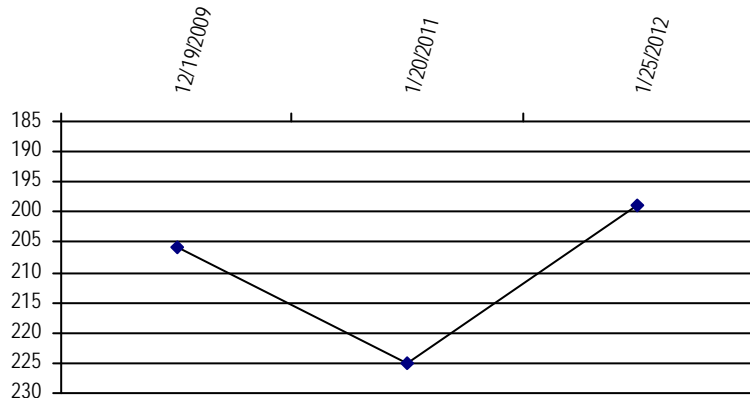
**5 year:**

**10 year:**

**Measurements from last 10 years**

Date	Depth to WL (ft)	Elev of WL (ft)	Change (ft)
12/19/2009	206.00	3914.00	
1/20/2011	225.00	3895.00	-19.00
1/25/2012	199.00	3921.00	26.00

**All Historic Measurements**



**NORTHERN HIGH PLAINS  
DISTRICT: W - Y**

**Well Name:** BUSHNER, FREDRICK W

Owner:

Permit #: 16736 - FP - Location #: SB00304817B USGS Site ID:

Division: 1 Water District: 65 County: YUMA  
 Location: Q160 Q40 Q10 Section Twnshp Range PM Distance from section lines:  
 NW 17 3 N 48 W S From N/S line: 1320 N From E/W line: 1320 W  
 UTM Coordinates (NAD83): Northing (UTM y): 4455732.5 Easting (UTM x): 689749.0 Spotted from section lines  
 Latitude/Longitude (decimal degrees):

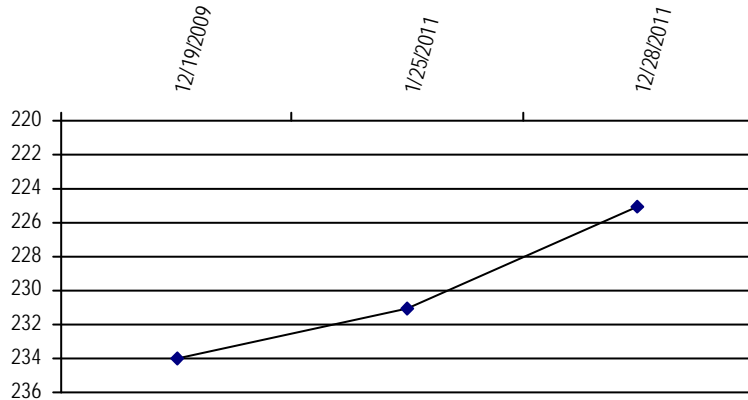
Surface Elevation (ft): 4132  
 Well depth (ft): 288  
 Aquifer(s):

**Water Level Change**  
**1 year:**  
**5 year:**  
**10 year:**

**Measurements from last 10 years**

Date	Depth to WL (ft)	Elev of WL (ft)	Change (ft)
12/19/2009	234.00	3898.00	
1/25/2011	231.00	3901.00	3.00
12/28/2011	225.00	3907.00	6.00

**All Historic Measurements**



**Well Name:** ACKERMAN, E.

Owner: EAGLE CREEK COLORADO LLC

Permit #: 15927 - F - Location #: SB00304818C USGS Site ID:

Division: 1 Water District: 65 County: YUMA  
 Location: Q160 Q40 Q10 Section Twnshp Range PM Distance from section lines:  
 SW 18 3 N 48 W S From N/S line: From E/W line:  
 UTM Coordinates (NAD83): Northing (UTM y): 4454509.0 Easting (UTM x): 688247.0 Digitized off map  
 Latitude/Longitude (decimal degrees):

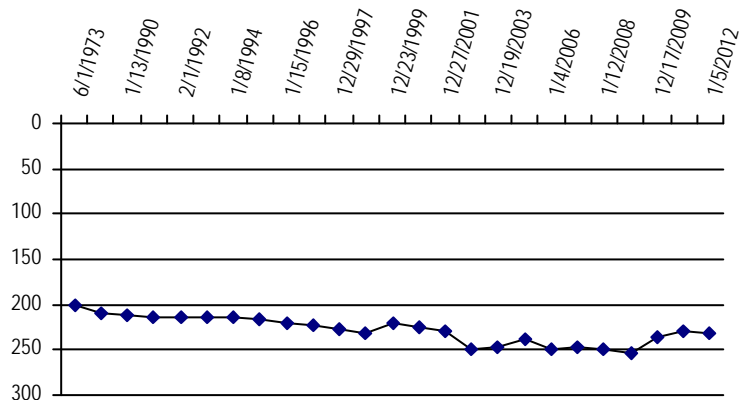
Surface Elevation (ft): 4149  
 Well depth (ft): 320  
 Aquifer(s): OGALLALA

**Water Level Change**  
**1 year:** -2.00  
**5 year:** 16.00  
**10 year:** -1.80

**Measurements from last 10 years**

Date	Depth to WL (ft)	Elev of WL (ft)	Change (ft)
12/19/2003	246.50	3902.50	3.30
12/17/2004	238.00	3911.00	8.50
1/4/2006	249.00	3900.00	-11.00
1/24/2007	248.00	3901.00	1.00
1/12/2008	249.00	3900.00	-1.00
4/14/2009	254.00	3895.00	-5.00
12/17/2009	236.00	3913.00	18.00
1/20/2011	230.00	3919.00	6.00
1/5/2012	232.00	3917.00	-2.00

**All Historic Measurements**



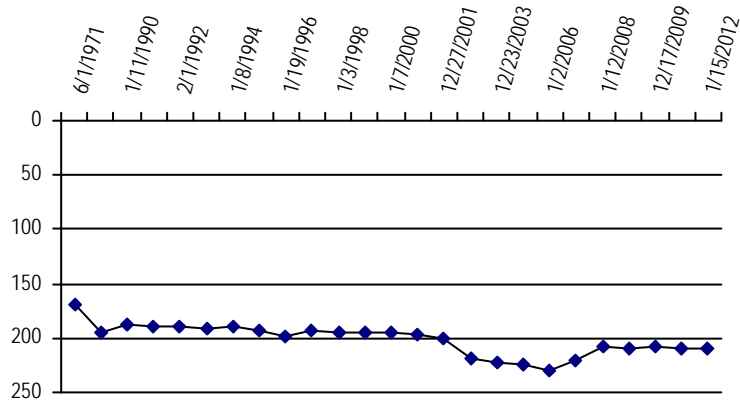
**NORTHERN HIGH PLAINS  
DISTRICT: W - Y**

<b>Well Name:</b>	<b>WARREN, DON</b>	<b>Owner:</b>	WINDING BROOK CORP
<b>Permit #:</b>	15163 - F -	<b>Location #:</b>	SB00304822D
		<b>USGS Site ID:</b>	
<b>Division:</b>	1	<b>Water District:</b>	65
		<b>County:</b>	YUMA
<b>Location:</b>	Q160 Q40 Q10	<b>Section</b>	Twnshp
	SE	22	3 N
		48 W	S
			PM
			Distance from section lines:
			From N/S line:
			From E/W line:
<b>UTM Coordinates (NAD83):</b>	<b>Northing (UTM y):</b>	4453448.0	<b>Easting (UTM x):</b>
			694146.0 <i>Digitized off map</i>
<b>Latitude/Longitude (decimal degrees):</b>			
<b>Surface Elevation (ft):</b>	4093	<b>Water Level Change</b>	
<b>Well depth (ft):</b>	290	<b>1 year:</b>	0.00
<b>Aquifer(s):</b>	OGALLALA	<b>5 year:</b>	11.00
		<b>10 year:</b>	-8.40

**Measurements from last 10 years**

Date	Depth to WL (ft)	Elev of WL (ft)	Change (ft)
12/23/2003	221.60	3871.40	-3.10
12/28/2004	223.70	3869.30	-2.10
1/2/2006	230.00	3863.00	-6.30
1/24/2007	220.00	3873.00	10.00
1/12/2008	208.00	3885.00	12.00
4/14/2009	209.00	3884.00	-1.00
12/17/2009	208.00	3885.00	1.00
12/20/2010	209.00	3884.00	-1.00
1/15/2012	209.00	3884.00	0.00

**All Historic Measurements**

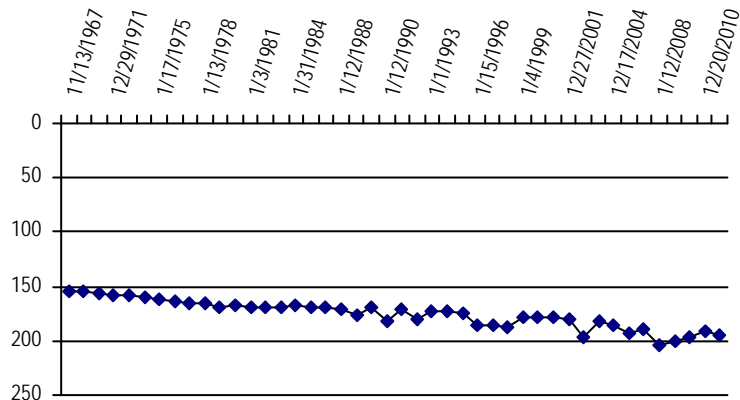


<b>Well Name:</b>	<b>TRAUTMAN, E.</b>	<b>Owner:</b>	TRAUTMAN EDWARD
<b>Permit #:</b>	11628 - F -	<b>Location #:</b>	SB00304824CBD
		<b>USGS Site ID:</b>	401230102414000
<b>Division:</b>		<b>Water District:</b>	
		<b>County:</b>	YUMA
<b>Location:</b>	Q160 Q40 Q10	<b>Section</b>	Twnshp
	SW NW SE	24	3 N
		48 W	S
			PM
			Distance from section lines:
			From N/S line:
			From E/W line:
<b>UTM Coordinates (NAD83):</b>	<b>Northing (UTM y):</b>		<b>Easting (UTM x):</b>
		40.208874	-102.694653
			<i>User supplied</i>
<b>Latitude/Longitude (decimal degrees):</b>			
<b>Surface Elevation (ft):</b>	4066.78	<b>Water Level Change</b>	
<b>Well depth (ft):</b>	274	<b>1 year:</b>	-4.00
<b>Aquifer(s):</b>	OGALLALA	<b>5 year:</b>	-6.00
		<b>10 year:</b>	-15.00

**Measurements from last 10 years**

Date	Depth to WL (ft)	Elev of WL (ft)	Change (ft)
12/20/2003	181.70	3885.08	14.30
12/17/2004	185.80	3880.98	-4.10
1/2/2006	192.40	3874.38	-6.60
3/7/2007	189.40	3877.38	3.00
1/12/2008	204.40	3862.38	-15.00
4/14/2009	200.40	3866.38	4.00
12/17/2009	196.40	3870.38	4.00
12/20/2010	191.40	3875.38	5.00
1/4/2012	195.40	3871.38	-4.00

**All Historic Measurements**



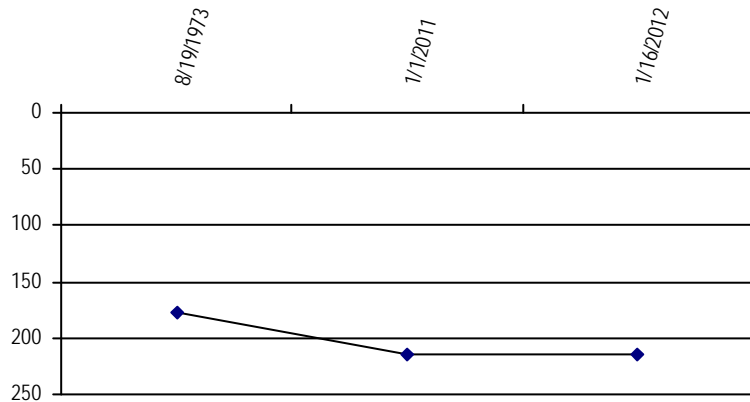
**NORTHERN HIGH PLAINS  
DISTRICT: W - Y**

**Well Name:** DRURY, RAYMOND **Owner:** RAYMOND DRURY  
**Permit #:** 14782 - FP - **Location #:** SB00304832A **USGS Site ID:**  
**Division:** 1 **Water District:** 65 **County:** WASHINGTON  
**Location:** Q160 Q40 Q10 Section Twnshp Range PM Distance from section lines:  
 NE 32 3 N 48 W S **From N/S line:** 1320 N **From E/W line:** 1320 E  
**UTM Coordinates (NAD83):** **Northing (UTM y):** 4450899.5 **Easting (UTM x):** 690630.4 *Spotted from section lines*  
**Latitude/Longitude (decimal degrees):**  
**Surface Elevation (ft):** 4150 **Water Level Change**  
**Well depth (ft):** 360 **1 year:** 0.00  
**Aquifer(s):** OGALLALA **5 year:**  
**10 year:**

**Measurements from last 10 years**

Date	Depth to WL (ft)	Elev of WL (ft)	Change (ft)
1/1/2011	214.00	3936.00	-36.00
1/16/2012	214.00	3936.00	0.00

**All Historic Measurements**

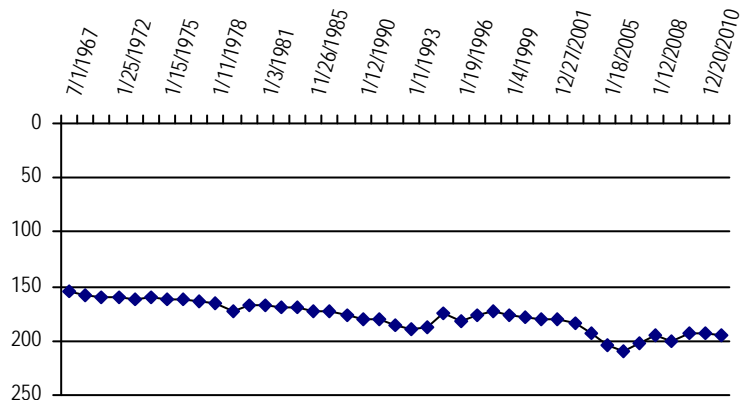


**Well Name:** HILLMAN, ELMER **Owner:** HILLMAN ELMER  
**Permit #:** 11738 - F - **Location #:** SB00304835ABD **USGS Site ID:** 401120102422000  
**Division:** **Water District:** **County:** YUMA  
**Location:** Q160 Q40 Q10 Section Twnshp Range PM Distance from section lines:  
 NE NW SE 35 3 N 48 W S **From N/S line:** **From E/W line:**  
**UTM Coordinates (NAD83):** **Northing (UTM y):** **Easting (UTM x):** *User supplied*  
**Latitude/Longitude (decimal degrees):** 40.187208 -102.704098  
**Surface Elevation (ft):** 4084.79 **Water Level Change**  
**Well depth (ft):** 322 **1 year:** -2.00  
**Aquifer(s):** OGALLALA **5 year:** 7.00  
**10 year:** -15.60

**Measurements from last 10 years**

Date	Depth to WL (ft)	Elev of WL (ft)	Change (ft)
12/20/2003	192.70	3892.09	-8.70
1/18/2005	204.40	3880.39	-11.70
1/2/2006	209.50	3875.29	-5.10
3/10/2007	202.50	3882.29	7.00
1/12/2008	194.50	3890.29	8.00
4/8/2009	199.50	3885.29	-5.00
12/17/2009	193.50	3891.29	6.00
12/20/2010	193.50	3891.29	0.00
1/16/2012	195.50	3889.29	-2.00

**All Historic Measurements**



**NORTHERN HIGH PLAINS  
DISTRICT: W - Y**

**Well Name:** **WARREN, DONALD**

**Owner:** DONALD WARREN

**Permit #:** 20283 - FP -

**Location #:** SB00304902CD

**USGS Site ID:**

**Division:** 1 **Water District:** 65 **County:** WASHINGTON

**Location:** Q160 Q40 Q10 Section Twnshp Range PM Distance from section lines:  
SW SE 2 3 N 49 W S **From N/S line:** **From E/W line:**

**UTM Coordinates (NAD83):** **Northing (UTM y):** 4457917.5 **Easting (UTM x):** 685003.3 *Spotted from quarters*

**Latitude/Longitude (decimal degrees):**

**Surface Elevation (ft):** 4167

**Well depth (ft):** 340

**Aquifer(s):** OGALLALA

**Water Level Change**

**1 year:** -66.00

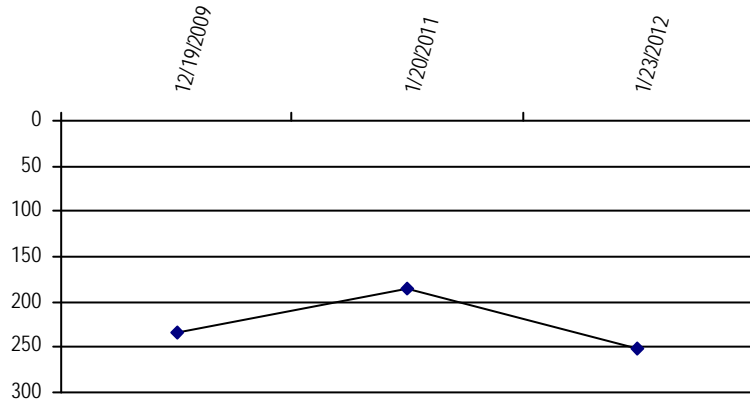
**5 year:**

**10 year:**

**Measurements from last 10 years**

Date	Depth to WL (ft)	Elev of WL (ft)	Change (ft)
12/19/2009	234.00	3933.00	
1/20/2011	185.00	3982.00	49.00
1/23/2012	251.00	3916.00	-66.00

**All Historic Measurements**



**Well Name:** **DEERING, WARD & ROLLIE**

**Owner:** WARD & ROLLIE DEERING

**Permit #:** - -

**Location #:** SB00304913A

**USGS Site ID:**

**Division:** 1 **Water District:** 65 **County:** WASHINGTON

**Location:** Q160 Q40 Q10 Section Twnshp Range PM Distance from section lines:  
NE 13 3 N 49 W S **From N/S line:** **From E/W line:**

**UTM Coordinates (NAD83):** **Northing (UTM y):** 4455683.5 **Easting (UTM x):** 687330.6 *Spotted from quarters*

**Latitude/Longitude (decimal degrees):**

**Surface Elevation (ft):**

**Well depth (ft):**

**Aquifer(s):**

**Water Level Change**

**1 year:**

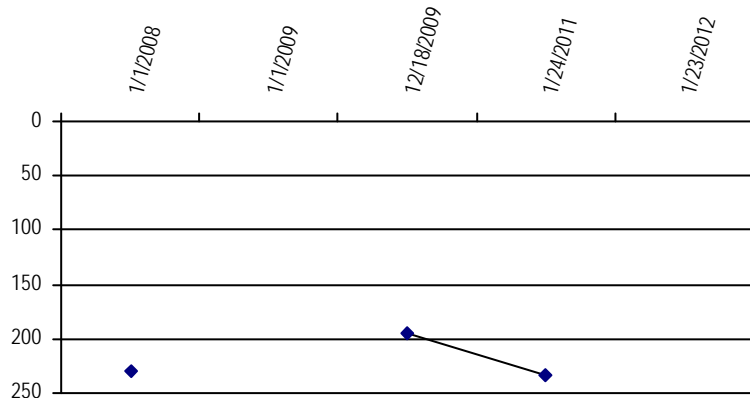
**5 year:**

**10 year:**

**Measurements from last 10 years**

Date	Depth to WL (ft)	Elev of WL (ft)	Change (ft)
1/1/2008	230.00		
1/1/2009			
12/18/2009	194.00		
1/24/2011	234.00		-40.00
1/23/2012			

**All Historic Measurements**





**NORTHERN HIGH PLAINS  
DISTRICT: W - Y**

**Well Name:** TAYLOR, ROBERT      **Owner:** MIDNIGHT SUN INC DBA MIDNIGHT SUN I I  
**Permit #:** 14056 - F -      **Location #:** SB00304915C      **USGS Site ID:**

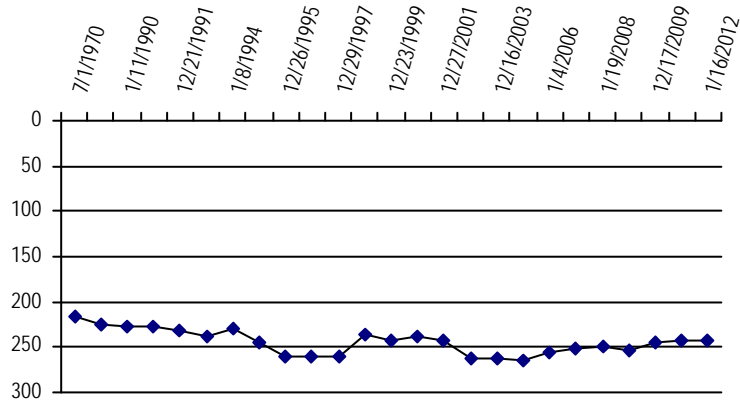
**Division:** 1      **Water District:** 65      **County:** WASHINGTON  
**Location:** Q160 Q40 Q10 Section Twnshp Range PM Distance from section lines:  
SW 15 3 N 49 W S      **From N/S line:**      **From E/W line:**  
**UTM Coordinates (NAD83):** **Northing (UTM y):** 4454898.6      **Easting (UTM x):** 683248.6      *Spotted from quarters*  
**Latitude/Longitude (decimal degrees):** 40.224489      -102.846234

**Surface Elevation (ft):** 4196      **Water Level Change**  
**Well depth (ft):** 295      **1 year:** 0.00  
**Aquifer(s):** OGALLALA      **5 year:** 9.00  
**10 year:** 0.80

**Measurements from last 10 years**

Date	Depth to WL (ft)	Elev of WL (ft)	Change (ft)
12/16/2003	261.40	3934.60	1.40
12/28/2004	264.00	3932.00	-2.60
1/4/2006	255.00	3941.00	9.00
3/8/2007	251.00	3945.00	4.00
1/19/2008	249.00	3947.00	2.00
4/8/2009	253.00	3943.00	-4.00
12/17/2009	244.00	3952.00	9.00
12/21/2010	242.00	3954.00	2.00
1/16/2012	242.00	3954.00	0.00

**All Historic Measurements**



**Well Name:** DIAMOND, ROBERT      **Owner:**  
**Permit #:** - -      **Location #:** SB00305007BAA      **USGS Site ID:** 401500103004000

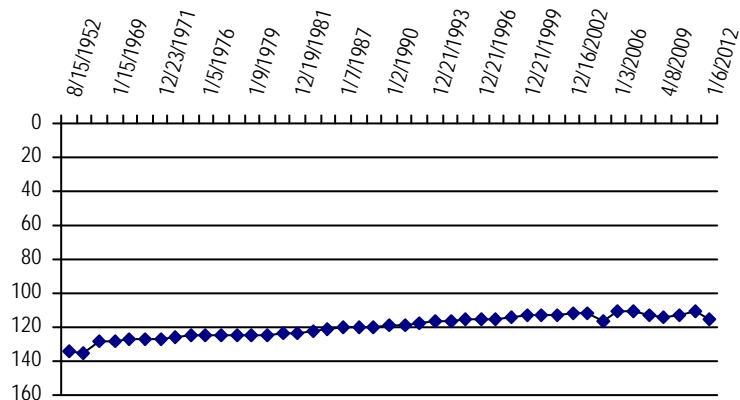
**Division:**      **Water District:**      **County:** WASHINGTON  
**Location:** Q160 Q40 Q10 Section Twnshp Range PM Distance from section lines:  
NW NE NE 7 3 N 50 W S      **From N/S line:**      **From E/W line:**  
**UTM Coordinates (NAD83):** **Northing (UTM y):**      **Easting (UTM x):**      *User supplied*  
**Latitude/Longitude (decimal degrees):** 40.251092      -103.016049

**Surface Elevation (ft):** 4406.38      **Water Level Change**  
**Well depth (ft):** 145      **1 year:** -4.00  
**Aquifer(s):**      **5 year:** -5.00  
**10 year:** -2.60

**Measurements from last 10 years**

Date	Depth to WL (ft)	Elev of WL (ft)	Change (ft)
12/16/2003	111.60	4294.78	0.10
12/28/2004	116.80	4289.58	-5.20
1/3/2006	110.50	4295.88	6.30
3/8/2007	110.00	4296.38	0.50
1/27/2008	113.00	4293.38	-3.00
4/8/2009	114.00	4292.38	-1.00
12/15/2009	113.00	4293.38	1.00
12/21/2010	111.00	4295.38	2.00
1/6/2012	115.00	4291.38	-4.00

**All Historic Measurements**



**NORTHERN HIGH PLAINS  
DISTRICT: W - Y**

**Well Name:** STANSFIELD, GLADE **Owner:** STANSFIELD TODD C & STEPHEN B  
**Permit #:** 3536 - F - **Location #:** SB00305036BCC **USGS Site ID:** 401110102553000

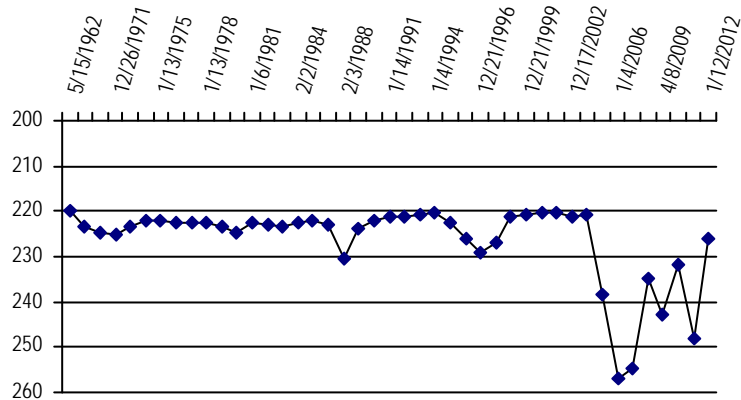
**Division:** **Water District:** **County:** WASHINGTON  
**Location:** Q160 Q40 Q10 Section Twnshp Range PM Distance from section lines:  
 NW SW SW 36 3 N 50 W S **From N/S line:** **From E/W line:**  
**UTM Coordinates (NAD83):** **Northing (UTM y):** **Easting (UTM x):** *User supplied*  
**Latitude/Longitude (decimal degrees):** 40.186094 -102.926325

**Surface Elevation (ft):** 4308.96 **Water Level Change**  
**Well depth (ft):** 325 **1 year:** 22.00  
**Aquifer(s):** OGALLALA **5 year:** 29.00  
**10 year:** -5.60

**Measurements from last 10 years**

Date	Depth to WL (ft)	Elev of WL (ft)	Change (ft)
12/16/2003	220.90	4088.06	0.30
12/28/2004	238.30	4070.66	-17.40
1/4/2006	256.90	4052.06	-18.60
1/28/2007	254.90	4054.06	2.00
1/25/2008	234.90	4074.06	20.00
4/8/2009	242.90	4066.06	-8.00
12/17/2009	231.90	4077.06	11.00
12/21/2010	247.90	4061.06	-16.00
1/12/2012	225.90	4083.06	22.00

**All Historic Measurements**



**Well Name:** KLINZMAN, FLORENCE **Owner:** FLORENCE KLINZMAN  
**Permit #:** 6607 - F - **Location #:** SB00404611BD **USGS Site ID:**

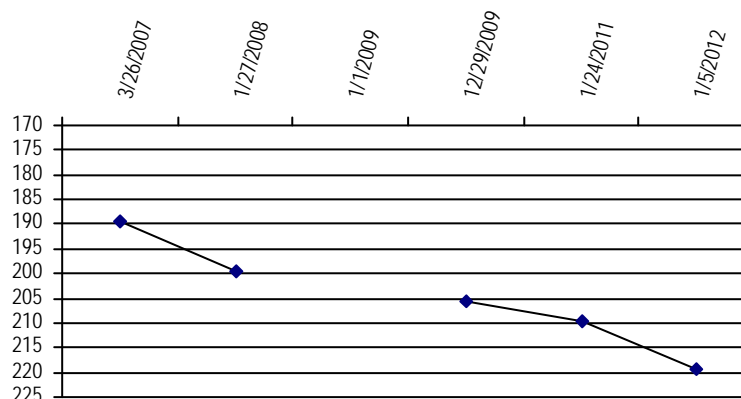
**Division:** 1 **Water District:** 65 **County:** YUMA  
**Location:** Q160 Q40 Q10 Section Twnshp Range PM Distance from section lines:  
 NW SE 11 4 N 46 W S **From N/S line:** 2515 N **From E/W line:** 1340 W  
**UTM Coordinates (NAD83):** **Northing (UTM y):** 4467355.5 **Easting (UTM x):** 713646.1 *Spotted from section lines*  
**Latitude/Longitude (decimal degrees):**

**Surface Elevation (ft):** 3888 **Water Level Change**  
**Well depth (ft):** 333 **1 year:** -10.00  
**Aquifer(s):** OGALLALA **5 year:** -30.00  
**10 year:**

**Measurements from last 10 years**

Date	Depth to WL (ft)	Elev of WL (ft)	Change (ft)
3/26/2007	189.50	3698.50	
1/27/2008	199.50	3688.50	-10.00
1/1/2009			
12/29/2009	205.50	3682.50	
1/24/2011	209.50	3678.50	-4.00
1/5/2012	219.50	3668.50	-10.00

**All Historic Measurements**



**NORTHERN HIGH PLAINS  
DISTRICT: W - Y**

**Well Name:** **KLINZMAN, FLORENCE** **Owner:** KLINZMAN FLORENCE  
**Permit #:** 213108 - A - **Location #:** SB00404611CAD **USGS Site ID:**  
**Division:** 1 **Water District:** 65 **County:** YUMA  
**Location:** Q160 Q40 Q10 Section Twnshp Range PM Distance from section lines:  
 SW NE SE 11 4 N 46 W S **From N/S line:** **From E/W line:**  
**UTM Coordinates (NAD83):** **Northing (UTM y):** 4467038.6 **Easting (UTM x):** 713940.9 *Spotted from quarters*  
**Latitude/Longitude (decimal degrees):** 40.326486 -102.481753

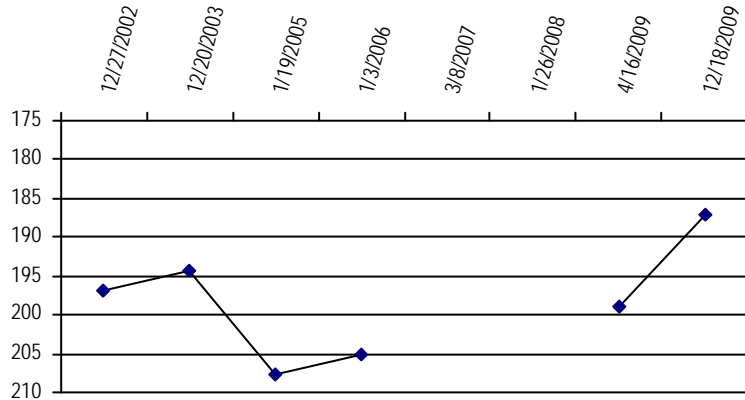
---

**Surface Elevation (ft):** 3895 **Water Level Change**  
**Well depth (ft):** 340 **1 year:**  
**Aquifer(s):** OGALLALA **5 year:**  
**10 year:**

**Measurements from last 10 years**

Date	Depth to WL (ft)	Elev of WL (ft)	Change (ft)
12/20/2003	194.30	3700.70	2.70
1/19/2005	207.80	3687.20	-13.50
1/3/2006	205.00	3690.00	2.80
3/8/2007			
1/26/2008			
4/16/2009	199.00	3696.00	
12/18/2009	187.00	3708.00	12.00

**All Historic Measurements**



**Well Name:** **FOUR QUARTER CO.** **Owner:** MIDNIGHT SUN INC DBA MIDNIGHT SUN I I  
**Permit #:** 11927 - F - **Location #:** SB00404616CCA **USGS Site ID:** 401840102312000  
**Division:** **Water District:** **County:** YUMA  
**Location:** Q160 Q40 Q10 Section Twnshp Range PM Distance from section lines:  
 SW SW NE 16 4 N 46 W S **From N/S line:** **From E/W line:**  
**UTM Coordinates (NAD83):** **Northing (UTM y):** 4465250.0 **Easting (UTM x):** 710448.0 *Digitized off map*  
**Latitude/Longitude (decimal degrees):**

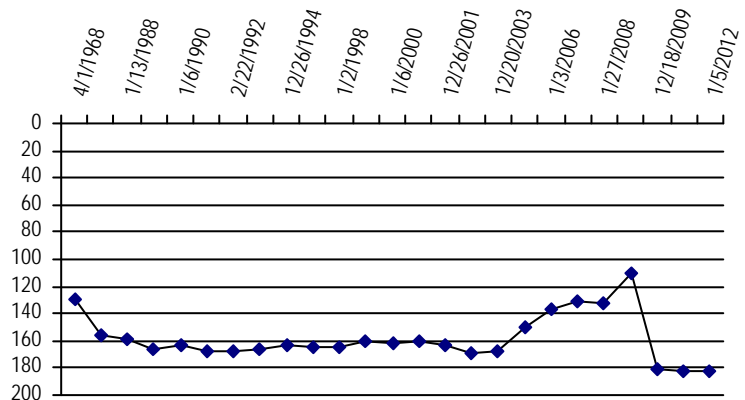
---

**Surface Elevation (ft):** 3895.72 **Water Level Change**  
**Well depth (ft):** 432 **1 year:** 0.00  
**Aquifer(s):** OGALLALA **5 year:** -51.00  
**10 year:** -18.40

**Measurements from last 10 years**

Date	Depth to WL (ft)	Elev of WL (ft)	Change (ft)
12/20/2003	167.30	3728.42	1.60
1/19/2005	149.90	3745.82	17.40
1/3/2006	136.90	3758.82	13.00
1/25/2007	130.90	3764.82	6.00
1/27/2008	132.90	3762.82	-2.00
4/23/2009	110.90	3784.82	22.00
12/18/2009	180.90	3714.82	-70.00
12/21/2010	181.90	3713.82	-1.00
1/5/2012	181.90	3713.82	0.00

**All Historic Measurements**



**NORTHERN HIGH PLAINS  
DISTRICT: W - Y**

**Well Name:** HARRY TUELL TRUST

**Owner:** DAY BRYCE C & LYNETTA J

**Permit #:** 13218 - FP - **Location #:** SB00404632BA

**USGS Site ID:**

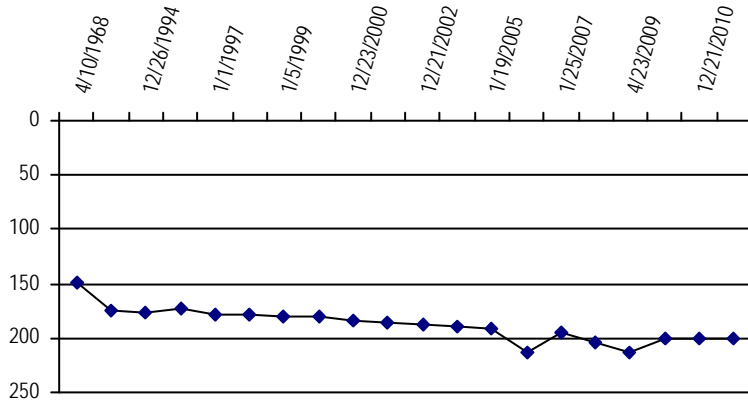
**Division:** 1 **Water District:** 65 **County:** YUMA  
**Location:** Q160 Q40 Q10 Section Twnshp Range PM Distance from section lines:  
 NW NE 32 4 N 46 W S From N/S line: 1310 N From E/W line: 1340 W  
**UTM Coordinates (NAD83):** Northing (UTM y): 4461202.0 Easting (UTM x): 708947.5 *Spotted from section lines*  
**Latitude/Longitude (decimal degrees):**

**Surface Elevation (ft):** 3949 **Water Level Change**  
**Well depth (ft):** 311 **1 year:** 0.00  
**Aquifer(s):** OGALLALA **5 year:** -4.00  
**10 year:** -14.40

**Measurements from last 10 years**

Date	Depth to WL (ft)	Elev of WL (ft)	Change (ft)
12/20/2003	188.90	3760.10	-2.00
1/19/2005	190.90	3758.10	-2.00
1/3/2006	212.50	3736.50	-21.60
1/25/2007	195.50	3753.50	17.00
1/27/2008	204.50	3744.50	-9.00
4/23/2009	213.50	3735.50	-9.00
12/18/2009	200.50	3748.50	13.00
12/21/2010	199.50	3749.50	1.00
1/5/2012	199.50	3749.50	0.00

**All Historic Measurements**



**Well Name:** TUELL TRUST

**Owner:** DAY BRYCE C & LYNETTA J

**Permit #:** 13219 - FP - **Location #:** SB00404632CA

**USGS Site ID:**

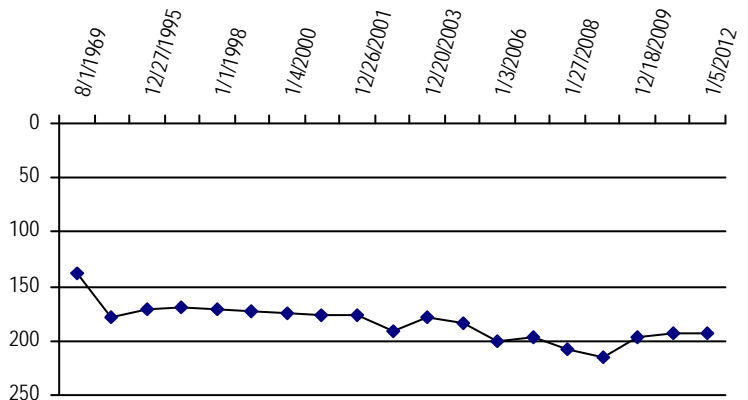
**Division:** 1 **Water District:** 65 **County:** YUMA  
**Location:** Q160 Q40 Q10 Section Twnshp Range PM Distance from section lines:  
 SW 32 4 N 46 W S From N/S line: From E/W line:  
**UTM Coordinates (NAD83):** Northing (UTM y): 4460407.9 Easting (UTM x): 708948.2 *Spotted from quarters*  
**Latitude/Longitude (decimal degrees):** 40.268067 -102.542633

**Surface Elevation (ft):** 3944 **Water Level Change**  
**Well depth (ft):** 320 **1 year:** 0.00  
**Aquifer(s):** OGALLALA **5 year:** 4.00  
**10 year:** -16.60

**Measurements from last 10 years**

Date	Depth to WL (ft)	Elev of WL (ft)	Change (ft)
12/20/2003	178.80	3765.20	12.30
1/19/2005	184.30	3759.70	-5.50
1/3/2006	200.30	3743.70	-16.00
3/9/2007	197.30	3746.70	3.00
1/27/2008	208.30	3735.70	-11.00
4/23/2009	215.30	3728.70	-7.00
12/18/2009	196.30	3747.70	19.00
12/21/2010	193.30	3750.70	3.00
1/5/2012	193.30	3750.70	0.00

**All Historic Measurements**



**NORTHERN HIGH PLAINS  
DISTRICT: W - Y**

**Well Name:** **VILLINES, JACK** **Owner:** VILLINES JACK S & PATRICIA A  
**Permit #:** 6575 - F - **Location #:** SB00404717BBC **USGS Site ID:** 401900102393000

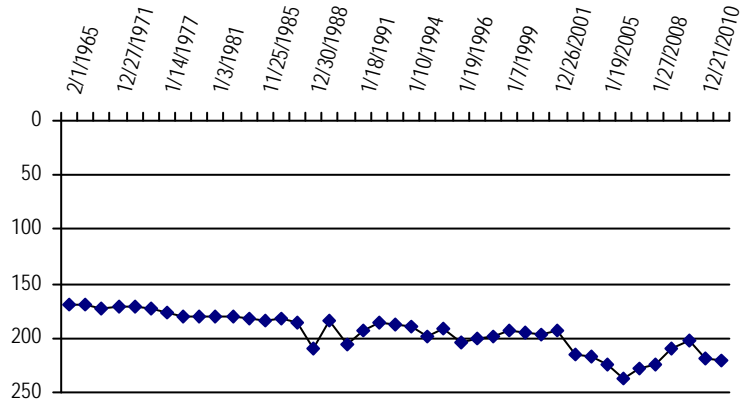
**Division:** **Water District:** **County:** YUMA  
**Location:** Q160 Q40 Q10 Section Twnshp Range PM Distance from section lines:  
 NW NW SW 17 4 N 47 W S **From N/S line:** **From E/W line:**  
**UTM Coordinates (NAD83):** **Northing (UTM y):** **Easting (UTM x):** *User supplied*  
**Latitude/Longitude (decimal degrees):** 40.316653 -102.658815

**Surface Elevation (ft):** 3989.77 **Water Level Change**  
**Well depth (ft):** 365 **1 year:** -2.00  
**Aquifer(s):** **5 year:** 8.00  
**10 year:** -28.30

**Measurements from last 10 years**

Date	Depth to WL (ft)	Elev of WL (ft)	Change (ft)
12/20/2003	217.00	3772.77	-2.00
1/19/2005	224.40	3765.37	-7.40
1/3/2006	236.40	3753.37	-12.00
1/24/2007	228.40	3761.37	8.00
1/27/2008	223.40	3766.37	5.00
4/23/2009	209.40	3780.37	14.00
12/18/2009	202.40	3787.37	7.00
12/21/2010	218.40	3771.37	-16.00
1/4/2012	220.40	3769.37	-2.00

**All Historic Measurements**



**Well Name:** **SCHROETLIN FARMS INC** **Owner:**  
**Permit #:** 18323 - F - **Location #:** SB00404723DA **USGS Site ID:**

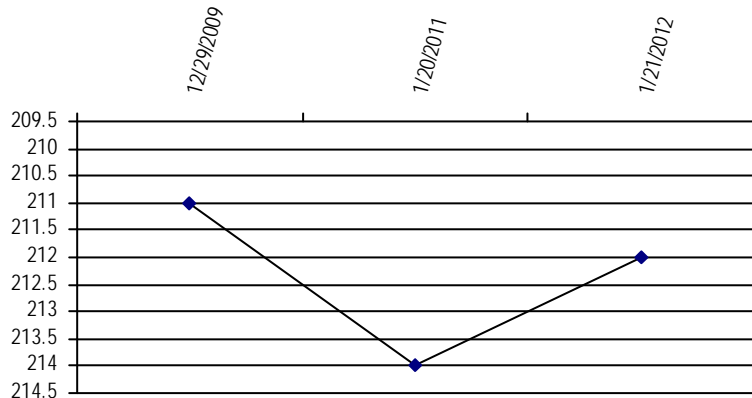
**Division:** 1 **Water District:** 65 **County:** YUMA  
**Location:** Q160 Q40 Q10 Section Twnshp Range PM Distance from section lines:  
 SE NE 23 4 N 47 W S **From N/S line:** 2500 S **From E/W line:** 50 E  
**UTM Coordinates (NAD83):** **Northing (UTM y):** 4463826.0 **Easting (UTM x):** 705219.8 *Spotted from section lines*  
**Latitude/Longitude (decimal degrees):**

**Surface Elevation (ft):** 3959 **Water Level Change**  
**Well depth (ft):** 288 **1 year:** 2.00  
**Aquifer(s):** OGALLALA **5 year:**  
**10 year:**

**Measurements from last 10 years**

Date	Depth to WL (ft)	Elev of WL (ft)	Change (ft)
12/29/2009	211.00	3748.00	
1/20/2011	214.00	3745.00	-3.00
1/21/2012	212.00	3747.00	2.00

**All Historic Measurements**



**NORTHERN HIGH PLAINS  
DISTRICT: W - Y**

**Well Name:** **KORF, R.** **Owner:** KORF RUSSELL  
**Permit #:** 6478 - R - **Location #:** SB00404801BCC **USGS Site ID:** 402040102415000

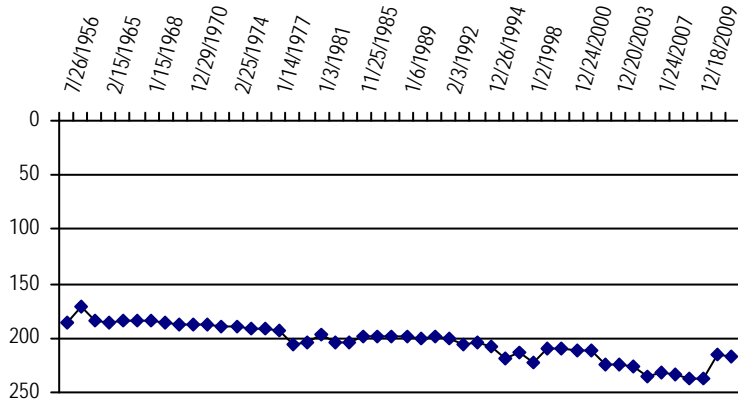
**Division:** **Water District:** **County:** YUMA  
**Location:** Q160 Q40 Q10 Section Twnshp Range PM Distance from section lines:  
 NW SW SW 1 4 N 48 W S **From N/S line:** **From E/W line:**  
**UTM Coordinates (NAD83):** **Northing (UTM y):** 4468424.0 **Easting (UTM x):** 695448.0 *Digitized off map*  
**Latitude/Longitude (decimal degrees):**

**Surface Elevation (ft):** 4015.77 **Water Level Change**  
**Well depth (ft):** 385 **1 year:** -2.00  
**Aquifer(s):** OGALLALA **5 year:** 14.00  
**10 year:** -5.70

**Measurements from last 10 years**

Date	Depth to WL (ft)	Elev of WL (ft)	Change (ft)
12/20/2003	225.10	3790.67	-1.00
1/19/2005	226.20	3789.57	-1.10
1/4/2006	235.70	3780.07	-9.50
1/24/2007	231.70	3784.07	4.00
1/27/2008	233.70	3782.07	-2.00
4/23/2009	236.70	3779.07	-3.00
12/18/2009	236.70	3779.07	0.00
12/21/2010	215.70	3800.07	21.00
1/5/2012	217.70	3798.07	-2.00

**All Historic Measurements**



**Well Name:** **SITZMAN INVESTMENTS LP** **Owner:**  
**Permit #:** 13359 - F - **Location #:** SB00404810CD **USGS Site ID:**

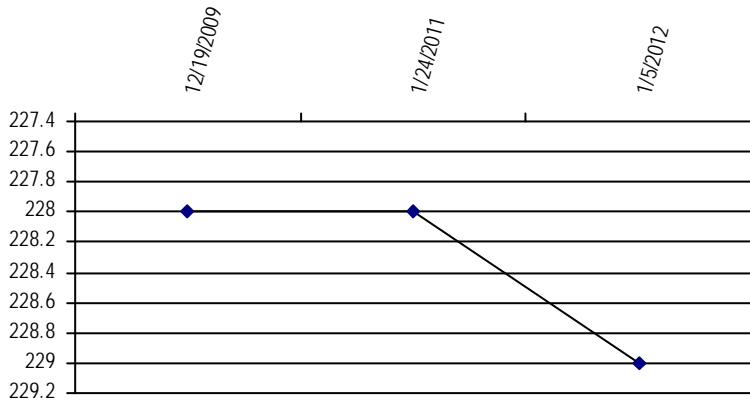
**Division:** 1 **Water District:** 65 **County:** YUMA  
**Location:** Q160 Q40 Q10 Section Twnshp Range PM Distance from section lines:  
 SW SE 10 4 N 48 W S **From N/S line:** 1270 S **From E/W line:** 1550 W  
**UTM Coordinates (NAD83):** **Northing (UTM y):** 4466280.5 **Easting (UTM x):** 692738.8 *Spotted from section lines*  
**Latitude/Longitude (decimal degrees):**

**Surface Elevation (ft):** 4050 **Water Level Change**  
**Well depth (ft):** 354 **1 year:** -1.00  
**Aquifer(s):** OGALLALA **5 year:**  
**10 year:**

**Measurements from last 10 years**

Date	Depth to WL (ft)	Elev of WL (ft)	Change (ft)
12/19/2009	228.00	3822.00	
1/24/2011	228.00	3822.00	0.00
1/5/2012	229.00	3821.00	-1.00

**All Historic Measurements**



**NORTHERN HIGH PLAINS  
DISTRICT: W - Y**

**Well Name:** **GORMAN, FRANK** **Owner:** GORMAN FRANK & GOLDIE  
**Permit #:** 17881 - FPR - **Location #:** SB00404827B **USGS Site ID:**  
**Division:** 1 **Water District:** 65 **County:** YUMA  
**Location:** Q160 Q40 Q10 Section Twnshp Range PM Distance from section lines:  
 NW 27 4 N 48 W S **From N/S line:** **From E/W line:**  
**UTM Coordinates (NAD83):** **Northing (UTM y):** 4462272.8 **Easting (UTM x):** 692753.8 *Spotted from quarters*  
**Latitude/Longitude (decimal degrees):** 40.288743 -102.732382

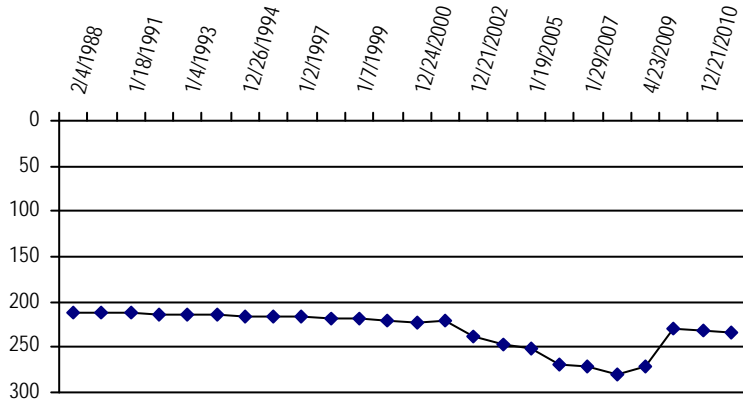
---

**Surface Elevation (ft):** 4073 **Water Level Change**  
**Well depth (ft):** 320 **1 year:** -3.00  
**Aquifer(s):** OGALLALA **5 year:** 37.50  
**10 year:** -12.40

**Measurements from last 10 years**

Date	Depth to WL (ft)	Elev of WL (ft)	Change (ft)
12/20/2003	247.60	3825.40	-10.10
1/19/2005	252.50	3820.50	-4.90
1/4/2006	269.00	3804.00	-16.50
1/29/2007	271.50	3801.50	-2.50
1/29/2008	281.00	3792.00	-9.50
4/23/2009	272.00	3801.00	9.00
12/18/2009	229.00	3844.00	43.00
12/21/2010	231.00	3842.00	-2.00
1/5/2012	234.00	3839.00	-3.00

**All Historic Measurements**



**Well Name:** **KUNTZ, JUSTIN** **Owner:** KUNTZ JUSTIN  
**Permit #:** 249906 - - **Location #:** SB00404902CDD1 **USGS Site ID:** 402014102492101  
**Division:** **Water District:** **County:** WASHINGTON  
**Location:** Q160 Q40 Q10 Section Twnshp Range PM Distance from section lines:  
 SW SE SE 2 4 N 49 W S **From N/S line:** **From E/W line:**  
**UTM Coordinates (NAD83):** **Northing (UTM y):** **Easting (UTM x):** *User supplied*  
**Latitude/Longitude (decimal degrees):** 40.337207 -102.822986

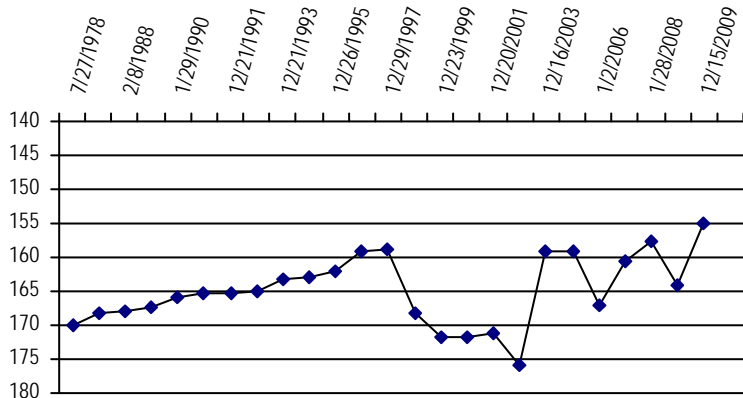
---

**Surface Elevation (ft):** 4190.83 **Water Level Change**  
**Well depth (ft):** 178 **1 year:**  
**Aquifer(s):** OGALLALA **5 year:**  
**10 year:**

**Measurements from last 10 years**

Date	Depth to WL (ft)	Elev of WL (ft)	Change (ft)
12/16/2003	159.00	4031.83	16.80
12/28/2004	159.10	4031.73	-0.10
1/2/2006	167.00	4023.83	-7.90
3/8/2007	160.50	4030.33	6.50
1/28/2008	157.50	4033.33	3.00
4/8/2009	164.00	4026.83	-6.50
12/15/2009	155.00	4035.83	9.00
1/5/2012			

**All Historic Measurements**



**NORTHERN HIGH PLAINS  
DISTRICT: W - Y**

**Well Name:** SOUSER, ROBERT

*Owner:*

*Permit #:* - -

*Location #:* SB00404906CCD1

*USGS Site ID:* 402022102542201

*Division:*

*Water District:*

*County:* WASHINGTON

*Location:* Q160 Q40 Q10 Section Twnshp Range PM Distance from section lines:

SW SW SE 6 4 N 49 W S *From N/S line:* *From E/W line:*

*UTM Coordinates (NAD83):* *Northing (UTM y):* *Easting (UTM x):* *User supplied*

*Latitude/Longitude (decimal degrees):* 40.339429 -102.906600

*Surface Elevation (ft):* 4286.88

*Well depth (ft):* 154

*Aquifer(s):*

**Water Level Change**

**1 year:**

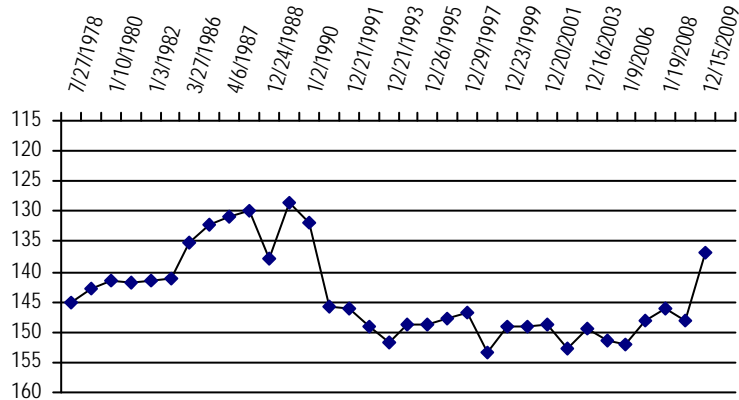
**5 year:**

**10 year:**

**Measurements from last 10 years**

Date	Depth to WL (ft)	Elev of WL (ft)	Change (ft)
12/16/2003	149.40	4137.48	3.20
12/28/2004	151.40	4135.48	-2.00
1/9/2006	152.00	4134.88	-0.60
3/23/2007	148.00	4138.88	4.00
1/19/2008	146.00	4140.88	2.00
4/2/2009	148.00	4138.88	-2.00
12/15/2009	137.00	4149.88	11.00
1/5/2012			

**All Historic Measurements**



**Well Name:** HANSEN, ALFRED

*Owner:*

*Permit #:* - -

*Location #:* SB00404929AAA1

*USGS Site ID:* 401738102521901

*Division:*

*Water District:*

*County:* WASHINGTON

*Location:* Q160 Q40 Q10 Section Twnshp Range PM Distance from section lines:

NE NE NE 29 4 N 49 W S *From N/S line:* *From E/W line:*

*UTM Coordinates (NAD83):* *Northing (UTM y):* *Easting (UTM x):* *User supplied*

*Latitude/Longitude (decimal degrees):* 40.293873 -102.872433

*Surface Elevation (ft):* 4266.88

*Well depth (ft):* 245

*Aquifer(s):*

**Water Level Change**

**1 year:** -1.00

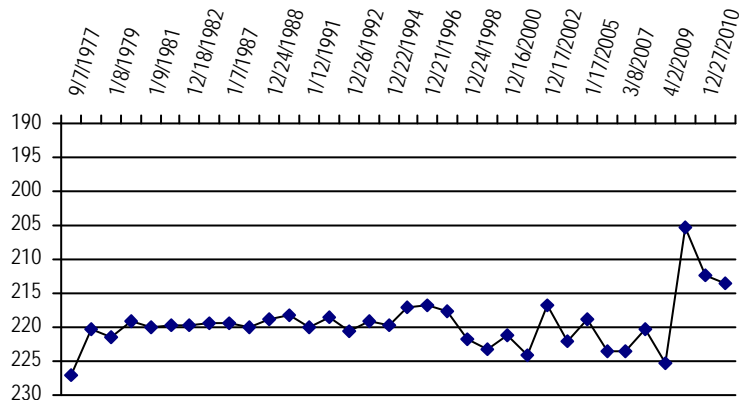
**5 year:** 10.00

**10 year:** 10.70

**Measurements from last 10 years**

Date	Depth to WL (ft)	Elev of WL (ft)	Change (ft)
12/16/2003	222.20	4044.68	-5.40
1/17/2005	218.80	4048.08	3.40
1/2/2006	223.40	4043.48	-4.60
3/8/2007	223.40	4043.48	0.00
1/19/2008	220.40	4046.48	3.00
4/2/2009	225.40	4041.48	-5.00
12/15/2009	205.40	4061.48	20.00
12/27/2010	212.40	4054.48	-7.00
1/4/2012	213.40	4053.48	-1.00

**All Historic Measurements**





**NORTHERN HIGH PLAINS  
DISTRICT: W - Y**

**Well Name:** **GORMAN, WILLARD**

**Owner:** WILLARD GORMAN

**Permit #:** - - **Location #:** SB00404931C

**USGS Site ID:**

**Division:** 1 **Water District:** 65 **County:** WASHINGTON

**Location:** Q160 Q40 Q10 Section Twnshp Range PM Distance from section lines:  
SW 31 4 N 49 W S **From N/S line:** **From E/W line:**

**UTM Coordinates (NAD83):** **Northing (UTM y):** 4459803.5 **Easting (UTM x):** 678179.3 *Spotted from quarters*

**Latitude/Longitude (decimal degrees):**

**Surface Elevation (ft):**

**Well depth (ft):**

**Aquifer(s):**

**Water Level Change**

**1 year:** -26.00

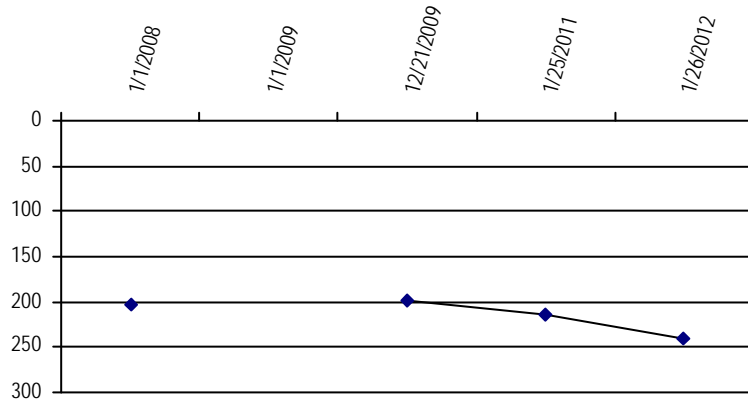
**5 year:**

**10 year:**

**Measurements from last 10 years**

Date	Depth to WL (ft)	Elev of WL (ft)	Change (ft)
1/1/2008	204.00		
1/1/2009			
12/21/2009	198.00		
1/25/2011	214.00		-16.00
1/26/2012	240.00		-26.00

**All Historic Measurements**



**Well Name:** **COGBURN, CHARLES**

**Owner:** TUELLAND INC

**Permit #:** 13778 - F - **Location #:** SB00504622A

**USGS Site ID:**

**Division:** 1 **Water District:** 65 **County:** YUMA

**Location:** Q160 Q40 Q10 Section Twnshp Range PM Distance from section lines:  
NE 22 5 N 46 W S **From N/S line:** **From E/W line:**

**UTM Coordinates (NAD83):** **Northing (UTM y):** 4474292.3 **Easting (UTM x):** 714043.6 *Spotted from quarters*

**Latitude/Longitude (decimal degrees):** 40.391746 -102.478112

**Surface Elevation (ft):** 3859

**Well depth (ft):** 370

**Aquifer(s):** OGALLALA

**Water Level Change**

**1 year:**

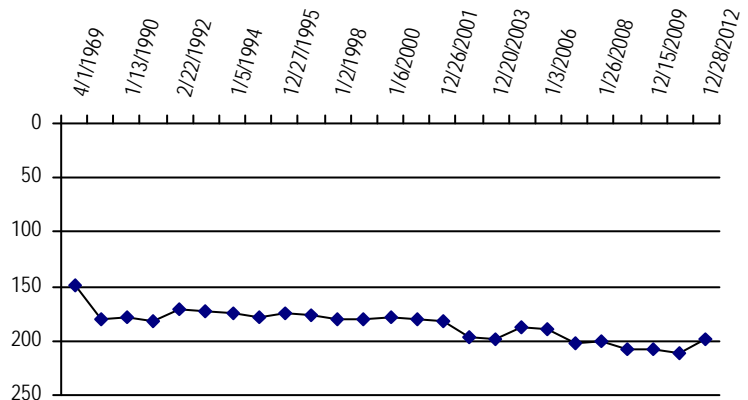
**5 year:** 2.00

**10 year:** -1.70

**Measurements from last 10 years**

Date	Depth to WL (ft)	Elev of WL (ft)	Change (ft)
12/20/2003	197.70	3661.30	-0.40
1/19/2005	187.80	3671.20	9.90
1/3/2006	190.00	3669.00	-2.20
1/25/2007	202.50	3656.50	-12.50
1/26/2008	201.00	3658.00	1.50
4/16/2009	208.00	3651.00	-7.00
12/15/2009	207.00	3652.00	1.00
12/28/2010	212.00	3647.00	-5.00
12/28/2012	199.00	3660.00	13.00

**All Historic Measurements**



**NORTHERN HIGH PLAINS  
DISTRICT: W - Y**

**Well Name:** **SALVADOR, RODNEY.**

**Owner:** SALVADOR BRETT K & CHARLA D

**Permit #:** 13301 - F - **Location #:** SB00504627CB

**USGS Site ID:**

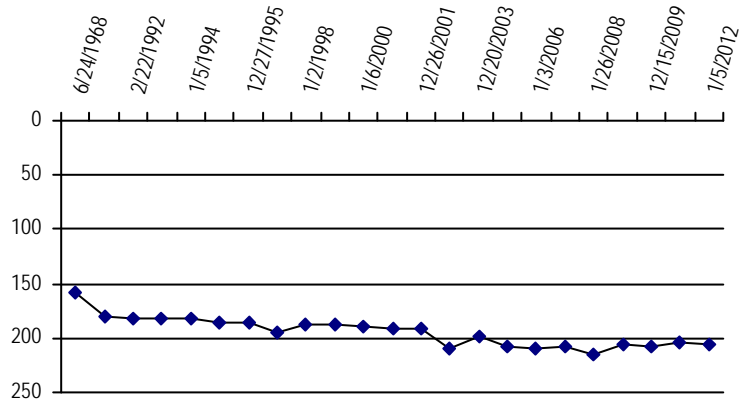
**Division:** 1 **Water District:** 65 **County:** YUMA  
**Location:** Q160 Q40 Q10 Section Twnshp Range PM Distance from section lines:  
 SW NW 27 5 N 46 W S **From N/S line:** **From E/W line:**  
**UTM Coordinates (NAD83):** **Northing (UTM y):** 4472012.0 **Easting (UTM x):** 713066.0 *GPS*  
**Latitude/Longitude (decimal degrees):**

**Surface Elevation (ft):** 3882 **Water Level Change**  
**Well depth (ft):** 370 **1 year:** -1.00  
**Aquifer(s):** OGALLALA **5 year:** 2.00  
**10 year:** -13.50

**Measurements from last 10 years**

Date	Depth to WL (ft)	Elev of WL (ft)	Change (ft)
12/20/2003	199.30	3682.70	9.70
1/19/2005	207.30	3674.70	-8.00
1/3/2006	209.50	3672.50	-2.20
1/25/2007	207.50	3674.50	2.00
1/26/2008	214.50	3667.50	-7.00
4/16/2009	206.50	3675.50	8.00
12/15/2009	208.50	3673.50	-2.00
12/28/2010	204.50	3677.50	4.00
1/5/2012	205.50	3676.50	-1.00

**All Historic Measurements**



**Well Name:** **LUCKING, O.**

**Owner:** LUEKING OTTO

**Permit #:** 6804 - F - **Location #:** SB00504630BDD

**USGS Site ID:** 402230102322000

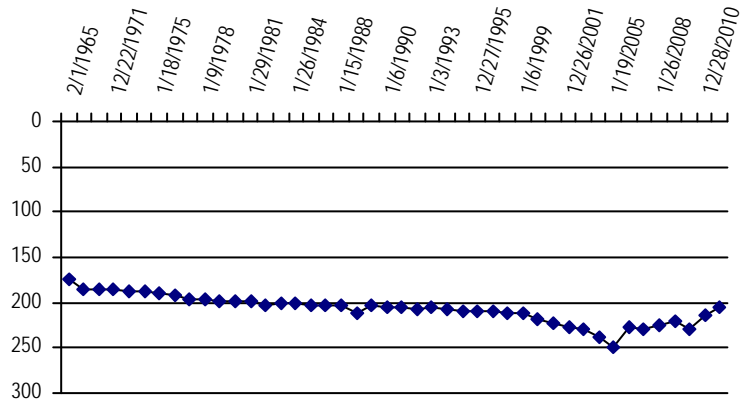
**Division:** **Water District:** **County:** YUMA  
**Location:** Q160 Q40 Q10 Section Twnshp Range PM Distance from section lines:  
 NW SE SE 30 5 N 46 W S **From N/S line:** **From E/W line:**  
**UTM Coordinates (NAD83):** **Northing (UTM y):** **Easting (UTM x):** *User supplied*  
**Latitude/Longitude (decimal degrees):** 40.373321 -102.540475

**Surface Elevation (ft):** 3926.71 **Water Level Change**  
**Well depth (ft):** 346 **1 year:** 10.00  
**Aquifer(s):** OGALLALA **5 year:** 25.00  
**10 year:** 22.80

**Measurements from last 10 years**

Date	Depth to WL (ft)	Elev of WL (ft)	Change (ft)
12/20/2003	238.20	3688.51	-8.20
1/19/2005	250.00	3676.71	-11.80
1/4/2006	227.60	3699.11	22.40
1/25/2007	229.60	3697.11	-2.00
1/26/2008	224.60	3702.11	5.00
4/16/2009	221.60	3705.11	3.00
12/15/2009	228.60	3698.11	-7.00
12/28/2010	214.60	3712.11	14.00
1/4/2012	204.60	3722.11	10.00

**All Historic Measurements**



**NORTHERN HIGH PLAINS  
DISTRICT: W - Y**

**Well Name:** HANSEN, NANCY J

*Owner:*

**Permit #:** 11769 - F - **Location #:** SB00504722AA **USGS Site ID:**

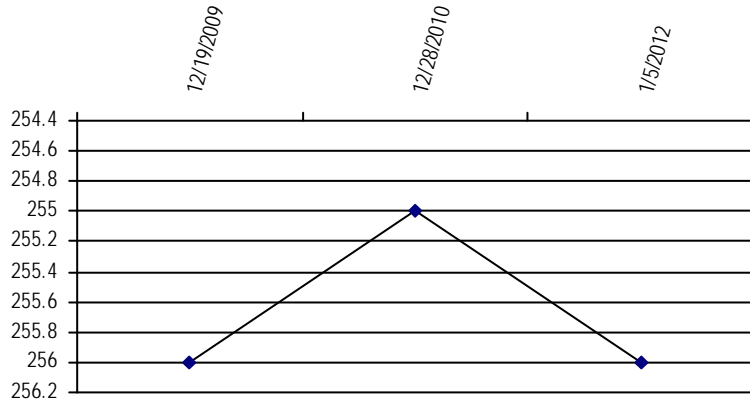
**Division:** 1 **Water District:** 65 **County:** YUMA  
**Location:** Q160 Q40 Q10 Section Twnshp Range PM Distance from section lines:  
 NE NE 22 5 N 47 W S **From N/S line:** **From E/W line:**  
**UTM Coordinates (NAD83):** **Northing (UTM y):** 4474151.5 **Easting (UTM x):** 704496.5 *Spotted from quarters*  
**Latitude/Longitude (decimal degrees):**

**Surface Elevation (ft):** 3970 **Water Level Change**  
**Well depth (ft):** 389 **1 year:** -1.00  
**Aquifer(s):** OGALLALA **5 year:**  
**10 year:**

**Measurements from last 10 years**

Date	Depth to WL (ft)	Elev of WL (ft)	Change (ft)
12/19/2009	256.00	3714.00	
12/28/2010	255.00	3715.00	1.00
1/5/2012	256.00	3714.00	-1.00

**All Historic Measurements**



**Well Name:** FRANSON, FARMS

*Owner:* SHAPE FARM

**Permit #:** 9276 - F - **Location #:** SB00504728AAC **USGS Site ID:** 402230102363000

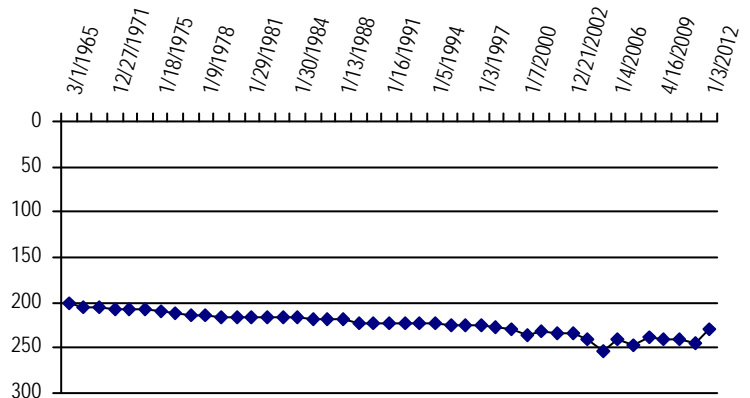
**Division:** **Water District:** **County:** YUMA  
**Location:** Q160 Q40 Q10 Section Twnshp Range PM Distance from section lines:  
 NE NE SW 28 5 N 47 W S **From N/S line:** **From E/W line:**  
**UTM Coordinates (NAD83):** **Northing (UTM y):** **Easting (UTM x):** *User supplied*  
**Latitude/Longitude (decimal degrees):** 40.376654 -102.614089

**Surface Elevation (ft):** 3966.74 **Water Level Change**  
**Well depth (ft):** 387 **1 year:** 15.00  
**Aquifer(s):** OGALLALA **5 year:** 18.00  
**10 year:** 4.00

**Measurements from last 10 years**

Date	Depth to WL (ft)	Elev of WL (ft)	Change (ft)
12/20/2003	241.10	3725.64	-6.20
1/19/2005	253.40	3713.34	-12.30
1/4/2006	240.50	3726.24	12.90
1/25/2007	247.50	3719.24	-7.00
1/26/2008	238.50	3728.24	9.00
4/16/2009	241.50	3725.24	-3.00
12/15/2009	240.50	3726.24	1.00
12/28/2010	244.50	3722.24	-4.00
1/3/2012	229.50	3737.24	15.00

**All Historic Measurements**



**NORTHERN HIGH PLAINS  
DISTRICT: W - Y**

**Well Name:** MELENDY, ROY & MERTL

Owner:

Permit #: - -

Location #: SB00504917BAB

USGS Site ID: 402440102515000

Division:

Water District:

County: WASHINGTON

Location:

Q160 Q40 Q10 Section Twntshp Range PM Distance from section lines:

NW NE NW 17 5 N 49 W S From N/S line: From E/W line:

UTM Coordinates (NAD83): Northing (UTM y):

Easting (UTM x):

User supplied

Latitude/Longitude (decimal degrees):

40.408598

-102.867707

Surface Elevation (ft): 4308.15

Well depth (ft): 170

Aquifer(s):

**Water Level Change**

**1 year:** 0.00

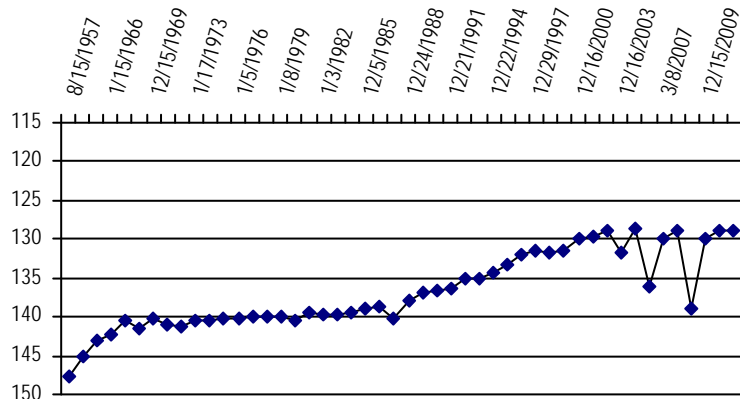
**5 year:** 1.00

**10 year:** 0.70

**Measurements from last 10 years**

Date	Depth to WL (ft)	Elev of WL (ft)	Change (ft)
12/16/2003	131.80	4176.35	-2.90
1/17/2005	128.60	4179.55	3.20
1/3/2006	136.00	4172.15	-7.40
3/8/2007	130.00	4178.15	6.00
1/19/2008	129.00	4179.15	1.00
4/8/2009	139.00	4169.15	-10.00
12/15/2009	130.00	4178.15	9.00
12/27/2010	129.00	4179.15	1.00
1/7/2012	129.00	4179.15	0.00

**All Historic Measurements**



**Well Name:** RHOADES, LEWIS A.

Owner:

Permit #: - -

Location #: SB00504922DDDD1

USGS Site ID: 402253102490601

Division:

Water District:

County: WASHINGTON

Location:

Q160 Q40 Q10 Section Twntshp Range PM Distance from section lines:

SE SE SE 22 5 N 49 W S From N/S line: From E/W line:

UTM Coordinates (NAD83): Northing (UTM y):

Easting (UTM x):

User supplied

Latitude/Longitude (decimal degrees):

40.381375

-102.818818

Surface Elevation (ft): 4170.82

Well depth (ft): 140

Aquifer(s):

**Water Level Change**

**1 year:** -12.00

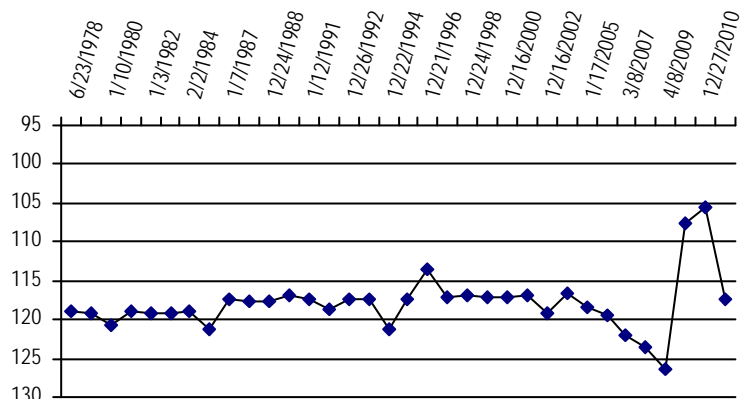
**5 year:** 4.50

**10 year:** -0.70

**Measurements from last 10 years**

Date	Depth to WL (ft)	Elev of WL (ft)	Change (ft)
12/16/2003	116.50	4054.32	2.70
1/17/2005	118.50	4052.32	-2.00
1/3/2006	119.50	4051.32	-1.00
3/8/2007	122.00	4048.82	-2.50
1/19/2008	123.50	4047.32	-1.50
4/8/2009	126.50	4044.32	-3.00
12/15/2009	107.50	4063.32	19.00
12/27/2010	105.50	4065.32	2.00
1/3/2012	117.50	4053.32	-12.00

**All Historic Measurements**



**NORTHERN HIGH PLAINS  
DISTRICT: W - Y**

**Well Name:** **BOLTJES, KELVIN** **Owner:** ECCLES HUGH & SUE  
**Permit #:** 44137 - - **Location #:** SB00505004DBA **USGS Site ID:** 402546102572201

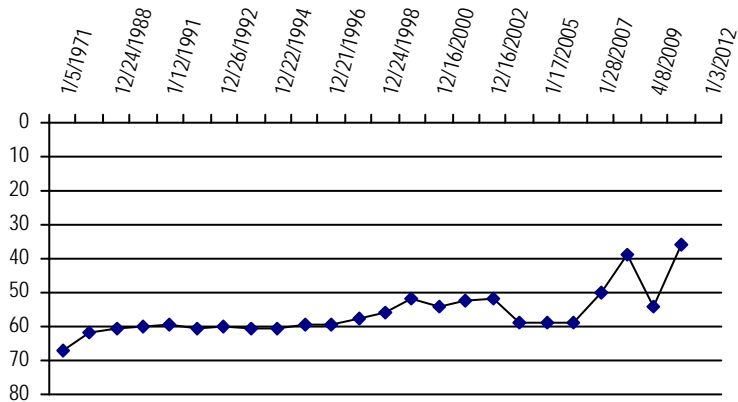
**Division:** **Water District:** **County:** WASHINGTON  
**Location:** Q160 Q40 Q10 Section Twnshp Range PM Distance from section lines:  
 SE NW NE 4 5 N 50 W S **From N/S line:** **From E/W line:**  
**UTM Coordinates (NAD83):** **Northing (UTM y):** **Easting (UTM x):** *User supplied*  
**Latitude/Longitude (decimal degrees):** 40.429431 -102.956599

**Surface Elevation (ft):** 4411.92 **Water Level Change**  
**Well depth (ft):** 120 **1 year:**  
**Aquifer(s):** OGALLALA **5 year:**  
**10 year:**

**Measurements from last 10 years**

Date	Depth to WL (ft)	Elev of WL (ft)	Change (ft)
12/16/2003	58.90	4353.02	-7.00
1/17/2005	58.70	4353.22	0.20
1/3/2006	58.90	4353.02	-0.20
1/28/2007	49.90	4362.02	9.00
1/19/2008	38.90	4373.02	11.00
4/8/2009	53.90	4358.02	-15.00
12/15/2009	35.90	4376.02	18.00
1/3/2012			

**All Historic Measurements**



**Well Name:** **ZWIRN, DONALD** **Owner:** ZWIRN DONALD  
**Permit #:** 14727 - F - **Location #:** SB00505021BBA1 **USGS Site ID:** 402336102575301

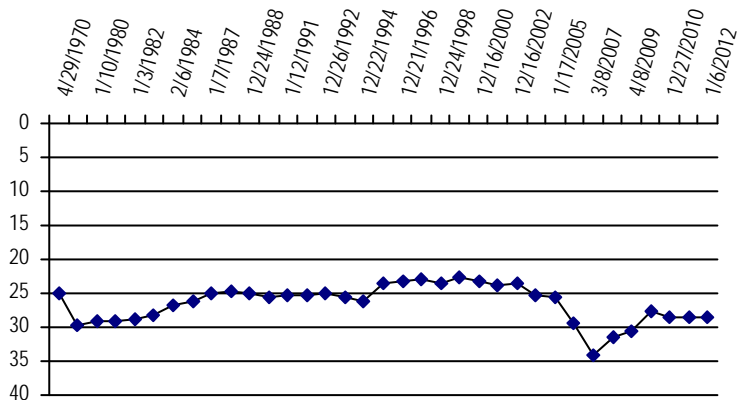
**Division:** **Water District:** **County:** WASHINGTON  
**Location:** Q160 Q40 Q10 Section Twnshp Range PM Distance from section lines:  
 NW NW NE 21 5 N 50 W S **From N/S line:** **From E/W line:**  
**UTM Coordinates (NAD83):** **Northing (UTM y):** **Easting (UTM x):** *User supplied*  
**Latitude/Longitude (decimal degrees):** 40.393319 -102.965211

**Surface Elevation (ft):** 4341.91 **Water Level Change**  
**Well depth (ft):** 66 **1 year:** 0.00  
**Aquifer(s):** OGALLALA **5 year:** 5.50  
**10 year:** -4.70

**Measurements from last 10 years**

Date	Depth to WL (ft)	Elev of WL (ft)	Change (ft)
12/16/2003	25.20	4316.71	-1.70
1/17/2005	25.70	4316.21	-0.50
1/3/2006	29.50	4312.41	-3.80
3/8/2007	34.00	4307.91	-4.50
1/26/2008	31.50	4310.41	2.50
4/8/2009	30.50	4311.41	1.00
12/15/2009	27.50	4314.41	3.00
12/27/2010	28.50	4313.41	-1.00
1/4/2012	28.50	4313.41	0.00
1/6/2012	28.50	4313.41	0.00

**All Historic Measurements**





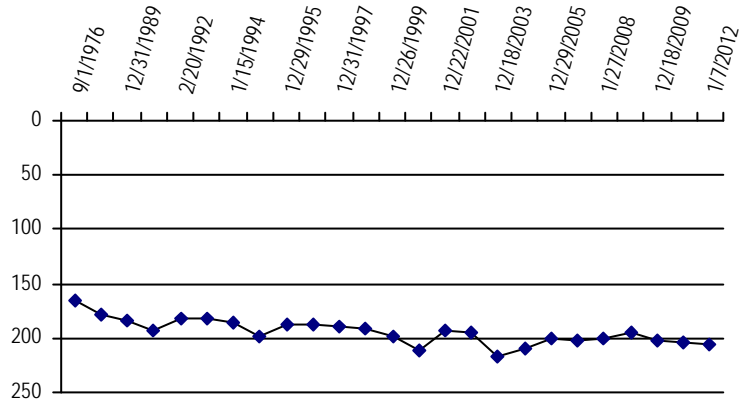
**NORTHERN HIGH PLAINS  
DISTRICT: W - Y**

<b>Well Name:</b>	<b>SMITH, ROY &amp; RICHARD</b>	<b>Owner:</b>	RUTLEDGE DONALD S
<b>Permit #:</b>	21161 - F -	<b>Location #:</b>	SC00104818D
<b>Division:</b>	1	<b>Water District:</b>	65
<b>Location:</b>	Q160 Q40 Q10	<b>County:</b>	YUMA
	Section Twnshp Range PM	<b>Distance from section lines:</b>	
	SE 18 1 S 48 W S	<b>From N/S line:</b>	<b>From E/W line:</b>
<b>UTM Coordinates (NAD83):</b>	<b>Northing (UTM y):</b> 4426082.0	<b>Easting (UTM x):</b> 688852.1	<i>Spotted from quarters</i>
<b>Latitude/Longitude (decimal degrees):</b>	39.963812	-102.788837	
<b>Surface Elevation (ft):</b>	4278	<b>Water Level Change</b>	
<b>Well depth (ft):</b>	260	<b>1 year:</b>	-1.00
<b>Aquifer(s):</b>	OGALLALA	<b>5 year:</b>	-3.00
		<b>10 year:</b>	-11.20

**Measurements from last 10 years**

Date	Depth to WL (ft)	Elev of WL (ft)	Change (ft)
12/18/2003	217.20	4060.80	-21.90
12/28/2004	209.00	4069.00	8.20
12/29/2005	201.00	4077.00	8.00
3/9/2007	202.00	4076.00	-1.00
1/27/2008	201.00	4077.00	1.00
4/1/2009	194.00	4084.00	7.00
12/18/2009	203.00	4075.00	-9.00
12/29/2010	204.00	4074.00	-1.00
1/7/2012	205.00	4073.00	-1.00

**All Historic Measurements**

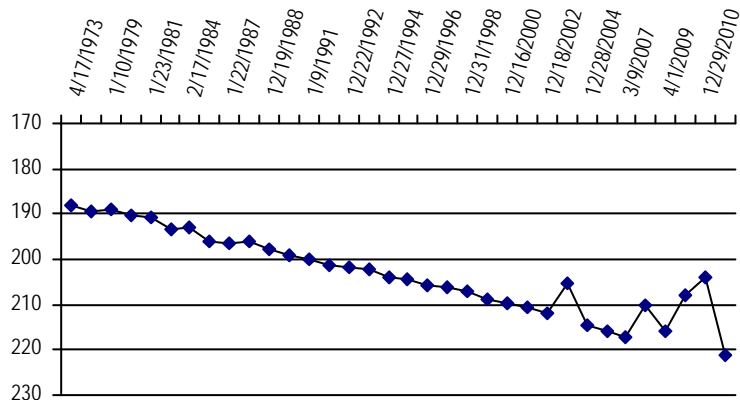


<b>Well Name:</b>	<b>RUTLEDGE, DONALD &amp; JUDITH</b>	<b>Owner:</b>	RUTLEDGE DONALD S & JUDITH ANN
<b>Permit #:</b>	16737 - F -	<b>Location #:</b>	SC00104912DAC
<b>Division:</b>		<b>Water District:</b>	
<b>Location:</b>	Q160 Q40 Q10	<b>County:</b>	WASHINGTON
	Section Twnshp Range PM	<b>Distance from section lines:</b>	
	SE NE SW 12 1 S 49 W S	<b>From N/S line:</b>	<b>From E/W line:</b>
<b>UTM Coordinates (NAD83):</b>	<b>Northing (UTM y):</b>	<b>Easting (UTM x):</b>	<i>User supplied</i>
<b>Latitude/Longitude (decimal degrees):</b>	39.979709	-102.807990	
<b>Surface Elevation (ft):</b>	4279.94	<b>Water Level Change</b>	
<b>Well depth (ft):</b>	400	<b>1 year:</b>	-17.00
<b>Aquifer(s):</b>	OGALLALA	<b>5 year:</b>	-4.00
		<b>10 year:</b>	-10.60

**Measurements from last 10 years**

Date	Depth to WL (ft)	Elev of WL (ft)	Change (ft)
12/18/2003	205.20	4074.74	6.70
12/28/2004	214.70	4065.24	-9.50
12/29/2005	216.00	4063.94	-1.30
3/9/2007	217.00	4062.94	-1.00
1/27/2008	210.00	4069.94	7.00
4/1/2009	216.00	4063.94	-6.00
12/18/2009	208.00	4071.94	8.00
12/29/2010	204.00	4075.94	4.00
1/7/2012	221.00	4058.94	-17.00

**All Historic Measurements**



**NORTHERN HIGH PLAINS  
DISTRICT: W - Y**

**Well Name:** COLBY, CLARENCE

*Owner:*

*Permit #:* 15171 - -

*Location #:* SC00104933ABC

*USGS Site ID:* 395541102520001

*Division:*

*Water District:*

*County:* WASHINGTON

*Location:*

Q160 Q40 Q10 Section Twntshp Range PM Distance from section lines:

NE NW SW 33 1 S 49 W S *From N/S line:* *From E/W line:*

*UTM Coordinates (NAD83): Northing (UTM y):*

*Easting (UTM x):* *User supplied*

*Latitude/Longitude (decimal degrees):*

39.928042 -102.867158

*Surface Elevation (ft):* 4357.01

*Well depth (ft):*

*Aquifer(s):* OGALLALA

**Water Level Change**

**1 year:**

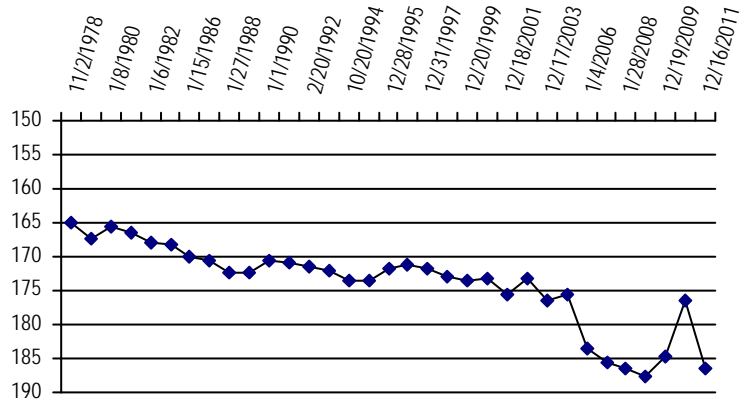
**5 year:**

**10 year:**

**Measurements from last 10 years**

Date	Depth to WL (ft)	Elev of WL (ft)	Change (ft)
12/17/2003	176.40	4180.61	-3.10
1/18/2005	175.60	4181.41	0.80
1/4/2006	183.60	4173.41	-8.00
3/9/2007	185.60	4171.41	-2.00
1/28/2008	186.60	4170.41	-1.00
4/2/2009	187.60	4169.41	-1.00
12/19/2009	184.60	4172.41	3.00
12/29/2010	176.60	4180.41	8.00
12/16/2011	186.60	4170.41	-10.00

**All Historic Measurements**



**Well Name:** SCHAFFERT, ANTHONY

*Owner:* UHLER EDDIE E & OPAL R

*Permit #:* 17000 - F -

*Location #:* SC00105002ACA

*USGS Site ID:* 395958102562501

*Division:*

*Water District:*

*County:* WASHINGTON

*Location:*

Q160 Q40 Q10 Section Twntshp Range PM Distance from section lines:

NE SW NE 2 1 S 50 W S *From N/S line:* *From E/W line:*

*UTM Coordinates (NAD83): Northing (UTM y):*

*Easting (UTM x):* *User supplied*

*Latitude/Longitude (decimal degrees):*

39.999430 -102.940770

*Surface Elevation (ft):* 4389.06

*Well depth (ft):* 307

*Aquifer(s):* OGALLALA

**Water Level Change**

**1 year:**

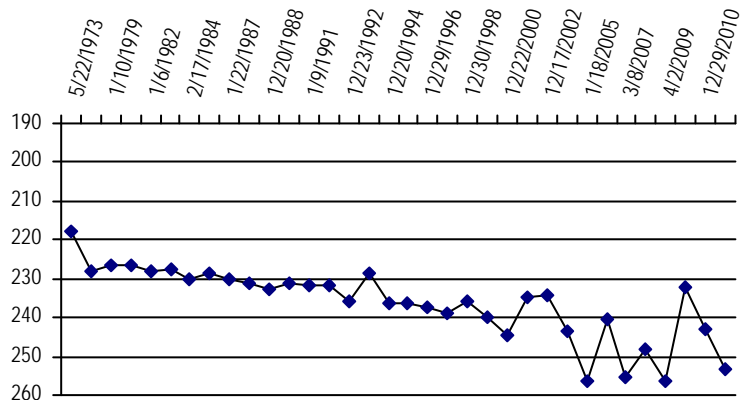
**5 year:**

**10 year:**

**Measurements from last 10 years**

Date	Depth to WL (ft)	Elev of WL (ft)	Change (ft)
12/17/2003	243.60	4145.46	-9.20
1/18/2005	256.20	4132.86	-12.60
12/29/2005	240.20	4148.86	16.00
3/8/2007	255.20	4133.86	-15.00
1/27/2008	248.20	4140.86	7.00
4/2/2009	256.20	4132.86	-8.00
12/19/2009	232.20	4156.86	24.00
12/29/2010	243.20	4145.86	-11.00
12/26/2011	253.20	4135.86	-10.00

**All Historic Measurements**





**NORTHERN HIGH PLAINS  
DISTRICT: W - Y**

**Well Name:** **VORCE, GERALD E**

*Owner:*

**Permit #:** 17217 - F - **Location #:** SC00105011AC **USGS Site ID:**

**Division:** 1 **Water District:** 65 **County:** WASHINGTON

**Location:** Q160 Q40 Q10 Section Twnshp Range PM Distance from section lines:  
NE SW 11 1 S 50 W S From N/S line: 1900 N From E/W line: 1700 E

**UTM Coordinates (NAD83):** Northing (UTM y): 4428013.0 Easting (UTM x): 675773.9 *Spotted from section lines*

**Latitude/Longitude (decimal degrees):**

**Surface Elevation (ft):** 4400

**Well depth (ft):** 300

**Aquifer(s):**

**Water Level Change**

**1 year:** -5.00

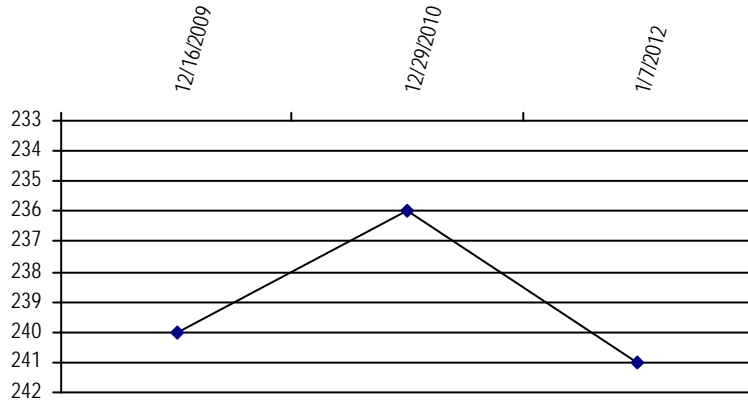
**5 year:**

**10 year:**

**Measurements from last 10 years**

Date	Depth to WL (ft)	Elev of WL (ft)	Change (ft)
12/16/2009	240.00	4160.00	
12/29/2010	236.00	4164.00	4.00
1/7/2012	241.00	4159.00	-5.00

**All Historic Measurements**



**Well Name:** **WINDY HILL LAND & CATTLE**

*Owner:*

**Permit #:** 21892 - FP - **Location #:** SC00105016AB **USGS Site ID:**

**Division:** 1 **Water District:** 65 **County:** WASHINGTON

**Location:** Q160 Q40 Q10 Section Twnshp Range PM Distance from section lines:  
NE NW 16 1 S 50 W S From N/S line: From E/W line:

**UTM Coordinates (NAD83):** Northing (UTM y): 4426743.5 Easting (UTM x): 672462.3 *Spotted from quarters*

**Latitude/Longitude (decimal degrees):**

**Surface Elevation (ft):** 4140

**Well depth (ft):** 442

**Aquifer(s):** OGALLALA

**Water Level Change**

**1 year:** 0.00

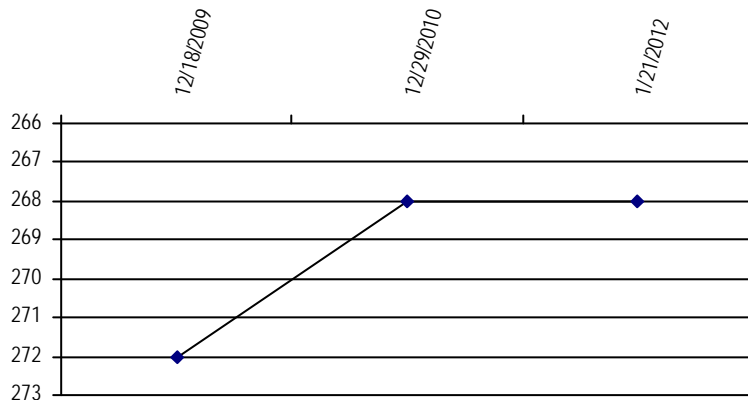
**5 year:**

**10 year:**

**Measurements from last 10 years**

Date	Depth to WL (ft)	Elev of WL (ft)	Change (ft)
12/18/2009	272.00	3868.00	
12/29/2010	268.00	3872.00	4.00
1/21/2012	268.00	3872.00	0.00

**All Historic Measurements**



**NORTHERN HIGH PLAINS  
DISTRICT: W - Y**

**Well Name:** HARMON, WM. & HENRY

**Owner:** UNREGISTERED

**Permit #:** - - **Location #:** SC00105021BA

**USGS Site ID:**

**Division:** 1 **Water District:** 65 **County:** WASHINGTON

**Location:** Q160 Q40 Q10 Section Twnshp Range PM Distance from section lines:  
NW NE 21 1 S 50 W S From N/S line: 50 N From E/W line: 50 E

**UTM Coordinates (NAD83):** Northing (UTM y): 4425351.0 Easting (UTM x): 673087.6 *Spotted from section lines*

**Latitude/Longitude (decimal degrees):**

**Surface Elevation (ft):** 4450

**Well depth (ft):**

**Aquifer(s):** OGALLALA

**Water Level Change**

**1 year:** 0.00

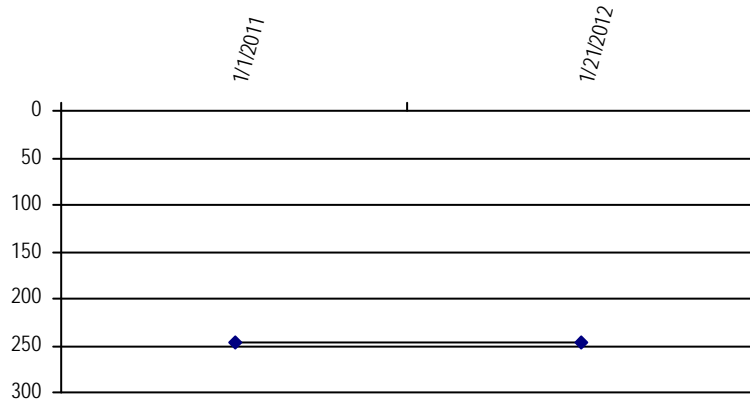
**5 year:**

**10 year:**

**Measurements from last 10 years**

Date	Depth to WL (ft)	Elev of WL (ft)	Change (ft)
1/1/2011	246.00	4204.00	
1/21/2012	246.00	4204.00	0.00

**All Historic Measurements**



**Well Name:** HARMAN, HENRY

**Owner:** RILEY LOREN

**Permit #:** 18167 - F - **Location #:** SC00105025BB

**USGS Site ID:**

**Division:** 1 **Water District:** 65 **County:** WASHINGTON

**Location:** Q160 Q40 Q10 Section Twnshp Range PM Distance from section lines:  
NW NW 25 1 S 50 W S From N/S line: 1300 N From E/W line: 50 W

**UTM Coordinates (NAD83):** Northing (UTM y): 4423402.0 Easting (UTM x): 676421.4 *Spotted from section lines*

**Latitude/Longitude (decimal degrees):**

**Surface Elevation (ft):** 4418

**Well depth (ft):** 400

**Aquifer(s):** OGALLALA

**Water Level Change**

**1 year:** 0.00

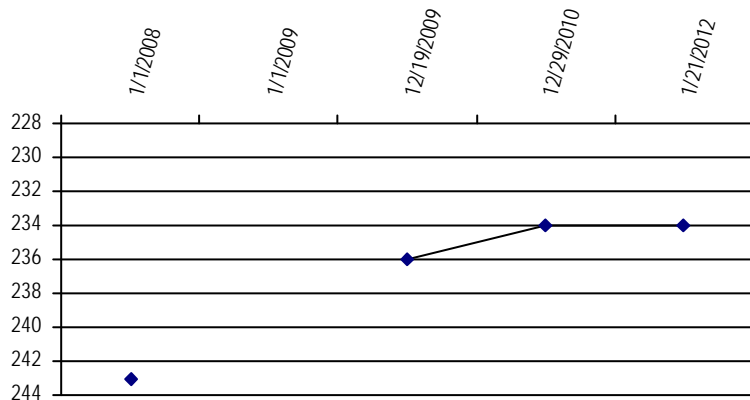
**5 year:**

**10 year:**

**Measurements from last 10 years**

Date	Depth to WL (ft)	Elev of WL (ft)	Change (ft)
1/1/2008	243.00	4175.00	
1/1/2009			
12/19/2009	236.00	4182.00	
12/29/2010	234.00	4184.00	2.00
1/21/2012	234.00	4184.00	0.00

**All Historic Measurements**



**NORTHERN HIGH PLAINS  
DISTRICT: W - Y**

**Well Name:** HARMON, WM & HENRY

**Owner:** GLENN BAKER

**Permit #:** 153279 - - A **Location #:** SC00105034CC

**USGS Site ID:**

**Division:** 1 **Water District:** 65 **County:** WASHINGTON

**Location:** Q160 Q40 Q10 Section Twnshp Range PM Distance from section lines:  
SW SW 34 1 S 50 W S From N/S line: 1063 S From E/W line: 75 W

**UTM Coordinates (NAD83):** Northing (UTM y): 4420928.0 Easting (UTM x): 673234.5 *Spotted from section lines*

**Latitude/Longitude (decimal degrees):**

**Surface Elevation (ft):** 4450

**Well depth (ft):** 200

**Aquifer(s):** OGALLALA

**Water Level Change**

**1 year:** -11.00

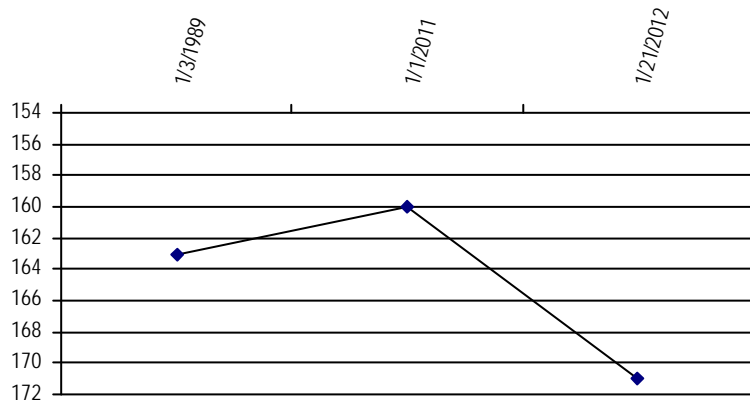
**5 year:**

**10 year:**

**Measurements from last 10 years**

Date	Depth to WL (ft)	Elev of WL (ft)	Change (ft)
1/1/2011	160.00	4290.00	3.00
1/21/2012	171.00	4279.00	-11.00

**All Historic Measurements**



**Well Name:** PRICE, JIM

**Owner:**

**Permit #:** - - **Location #:** SC00204908ABA

**USGS Site ID:** 395406102525701

**Division:** **Water District:** **County:** WASHINGTON

**Location:** Q160 Q40 Q10 Section Twnshp Range PM Distance from section lines:  
NE NW NE 8 2 S 49 W S From N/S line: From E/W line:

**UTM Coordinates (NAD83):** Northing (UTM y): Easting (UTM x): *User supplied*

**Latitude/Longitude (decimal degrees):** 39.901653 -102.882991

**Surface Elevation (ft):** 4383.02

**Well depth (ft):** 175

**Aquifer(s):**

**Water Level Change**

**1 year:** 7.00

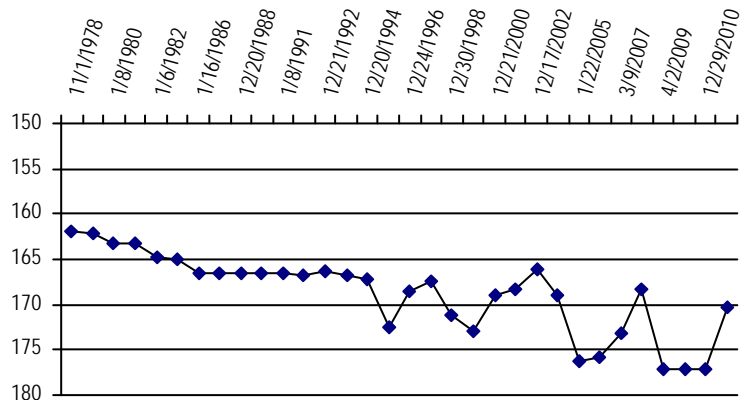
**5 year:** 3.00

**10 year:** -2.00

**Measurements from last 10 years**

Date	Depth to WL (ft)	Elev of WL (ft)	Change (ft)
12/17/2003	169.00	4214.02	-2.80
1/22/2005	176.20	4206.82	-7.20
12/29/2005	175.70	4207.32	0.50
3/9/2007	173.20	4209.82	2.50
1/28/2008	168.20	4214.82	5.00
4/2/2009	177.20	4205.82	-9.00
12/19/2009	177.20	4205.82	0.00
12/29/2010	177.20	4205.82	0.00
1/8/2012	170.20	4212.82	7.00

**All Historic Measurements**





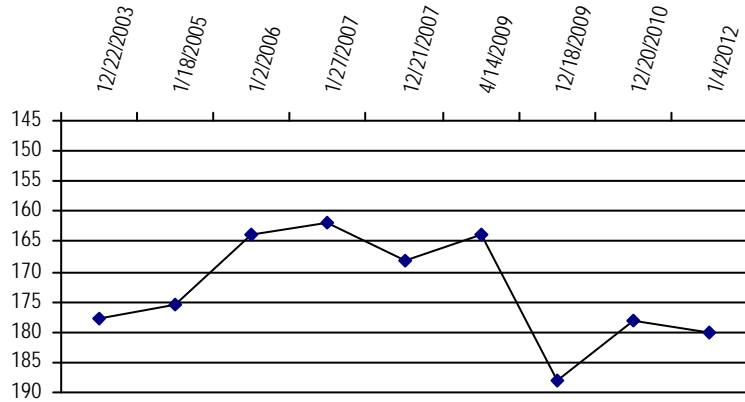
**NORTHERN HIGH PLAINS  
DISTRICT: W - Y**

<b>Well Name:</b>	<b>MEIS R</b>	<b>Owner:</b>	MEIS RAYMOND N.
<b>Permit #:</b>	10899 - FP -	<b>Location #:</b>	SC00304725B
<b>Division:</b>	1	<b>Water District:</b>	65
<b>Location:</b>	Q160 Q40 Q10	<b>County:</b>	YUMA
	Section Twnshp Range PM	Distance from section lines:	
	NW 25 3 N 47 W S	<b>From N/S line:</b>	<b>From E/W line:</b>
<b>UTM Coordinates (NAD83):</b>	<b>Northing (UTM y):</b> 4453019.0	<b>Easting (UTM x):</b> 705924.8	<i>Spotted from quarters</i>
<b>Latitude/Longitude (decimal degrees):</b>	40.202305	-102.580528	
<b>Surface Elevation (ft):</b>	3972	<b>Water Level Change</b>	
<b>Well depth (ft):</b>	420	<b>1 year:</b>	-2.00
<b>Aquifer(s):</b>	OGALLALA	<b>5 year:</b>	-18.00
		<b>10 year:</b>	

**Measurements from last 10 years**

Date	Depth to WL (ft)	Elev of WL (ft)	Change (ft)
12/22/2003	177.60	3794.40	
1/18/2005	175.40	3796.60	2.20
1/2/2006	164.00	3808.00	11.40
1/27/2007	162.00	3810.00	2.00
12/21/2007	168.00	3804.00	-6.00
4/14/2009	164.00	3808.00	4.00
12/18/2009	188.00	3784.00	-24.00
12/20/2010	178.00	3794.00	10.00
1/4/2012	180.00	3792.00	-2.00

**All Historic Measurements**



**THIS PAGE INTENTIONALLY BLANK**

# **Washington County**

**Northern High Plains  
Designated Ground Water Basin**

**THIS PAGE INTENTIONALLY BLANK**



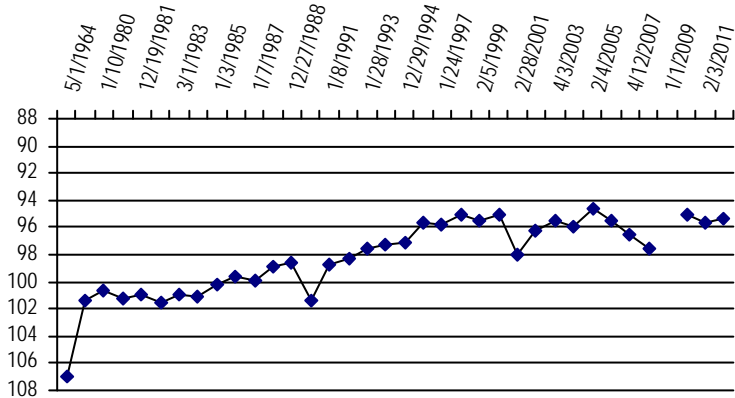
**NORTHERN HIGH PLAINS  
DISTRICT: WASHINGTON COUNTY**

**Well Name:** CSU **Owner:** STRAND, ROBERT  
**Permit #:** 5082 - FP - **Location #:** SB00205101CCA **USGS Site ID:** 401000103020000  
**Division:** **Water District:** **County:** WASHINGTON  
**Location:** Q160 Q40 Q10 Section Twnshp Range PM Distance from section lines:  
SW SW NE 1 2 N 51 W S From N/S line: 1050 S From E/W line: 1000 W  
**UTM Coordinates (NAD83):** **Northing (UTM y):** **Easting (UTM x):** *User supplied*  
**Latitude/Longitude (decimal degrees):** 40.166649 -103.033827  
**Surface Elevation (ft):** 4427.04 **Water Level Change**  
**Well depth (ft):** 157 **1 year:** 0.40  
**Aquifer(s):** OGALLALA **5 year:** 1.30  
**10 year:** 1.00

**Measurements from last 10 years**

Date	Depth to WL (ft)	Elev of WL (ft)	Change (ft)
4/3/2003	95.50	4331.54	0.80
3/21/2004	96.00	4331.04	-0.50
2/4/2005	94.60	4332.44	1.40
2/28/2006	95.50	4331.54	-0.90
4/12/2007	96.60	4330.44	-1.10
2/10/2008	97.50	4329.54	-0.90
1/1/2009			
1/13/2010	95.10	4331.94	
2/3/2011	95.70	4331.34	-0.60
2/20/2012	95.30	4331.74	0.40

**All Historic Measurements**

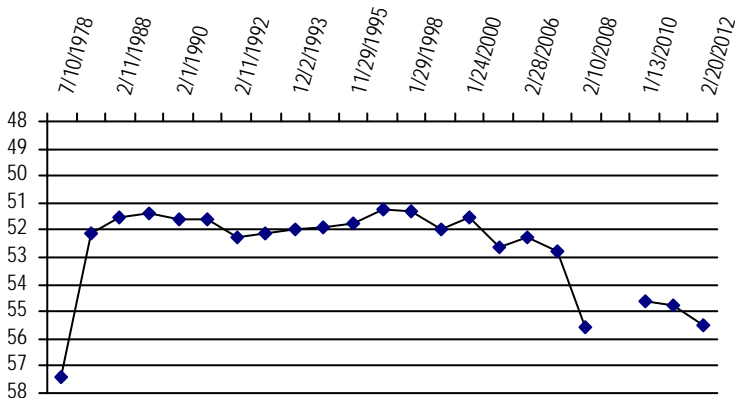


**Well Name:** U.S. GOVERNMENT **Owner:** USDA AGRICULTURAL RESEARCH SERVIC  
**Permit #:** 7699 - FP - **Location #:** SB00205212DBC **USGS Site ID:** 400920103082000  
**Division:** **Water District:** **County:** WASHINGTON  
**Location:** Q160 Q40 Q10 Section Twnshp Range PM Distance from section lines:  
SE NW SW 12 2 N 52 W S From N/S line: 2000 S From E/W line: 2630 E  
**UTM Coordinates (NAD83):** **Northing (UTM y):** **Easting (UTM x):** *User supplied*  
**Latitude/Longitude (decimal degrees):** 40.153038 -103.144106  
**Surface Elevation (ft):** 4540.13 **Water Level Change**  
**Well depth (ft):** 100 **1 year:** -0.70  
**Aquifer(s):** OGALLALA **5 year:** -2.70  
**10 year:**

**Measurements from last 10 years**

Date	Depth to WL (ft)	Elev of WL (ft)	Change (ft)
2/2/2005	52.60	4487.53	-1.05
2/28/2006	52.30	4487.83	0.30
4/12/2007	52.80	4487.33	-0.50
2/10/2008	55.60	4484.53	-2.80
1/1/2009			
1/13/2010	54.60	4485.53	
2/3/2011	54.80	4485.33	-0.20
2/20/2012	55.50	4484.63	-0.70

**All Historic Measurements**



**NORTHERN HIGH PLAINS  
DISTRICT: WASHINGTON COUNTY**

**Well Name:** **DIAMOND, ROBERT**

*Owner:*

**Permit #:** 18069 - -

**Location #:** SB00305104BAA

**USGS Site ID:** 401558103052401

**Division:** **Water District:** **County:** WASHINGTON

**Location:** Q160 Q40 Q10 Section Twnshp Range PM Distance from section lines:  
NW NE NE 4 3 N 51 W S From N/S line: From E/W line:

**UTM Coordinates (NAD83):** Northing (UTM y): Easting (UTM x): *User supplied*

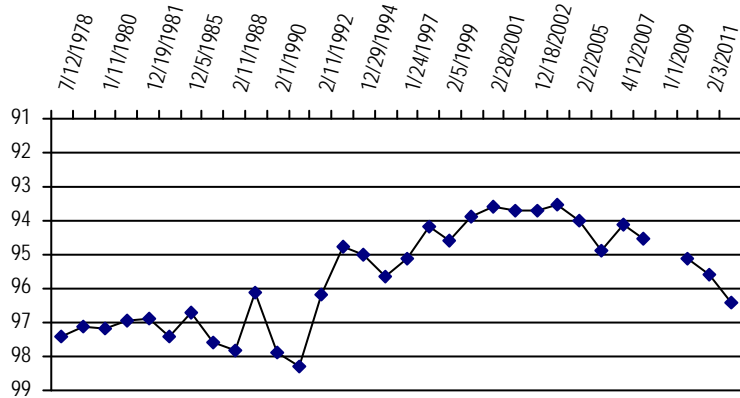
**Latitude/Longitude (decimal degrees):** 40.266092 -103.090494

**Surface Elevation (ft):** 4492.03 **Water Level Change**  
**Well depth (ft):** 138 **1 year:** -0.80  
**Aquifer(s):** OGALLALA **5 year:** -2.30  
**10 year:** -2.70

**Measurements from last 10 years**

Date	Depth to WL (ft)	Elev of WL (ft)	Change (ft)
3/21/2004	93.50	4398.53	0.20
2/2/2005	94.00	4398.03	-0.50
2/28/2006	94.90	4397.13	-0.90
4/12/2007	94.10	4397.93	0.80
2/10/2008	94.50	4397.53	-0.40
1/1/2009			
1/13/2010	95.10	4396.93	
2/3/2011	95.60	4396.43	-0.50
2/20/2012	96.40	4395.63	-0.80

**All Historic Measurements**



**Well Name:** **LAMBERTSON, EVERETT**

*Owner:*

**Permit #:** - -

**Location #:** SB00305203DDDD1

**USGS Site ID:** 401505103101801

**Division:** **Water District:** **County:** WASHINGTON

**Location:** Q160 Q40 Q10 Section Twnshp Range PM Distance from section lines:  
SE SE SE 3 3 N 52 W S From N/S line: From E/W line:

**UTM Coordinates (NAD83):** Northing (UTM y): Easting (UTM x): *User supplied*

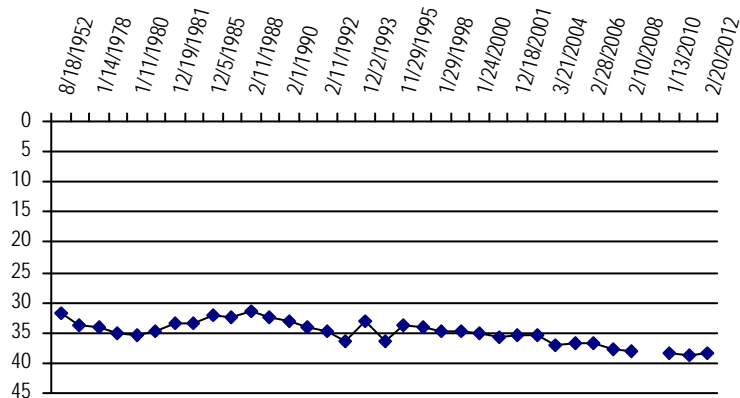
**Latitude/Longitude (decimal degrees):** 40.251369 -103.172161

**Surface Elevation (ft):** 4559.98 **Water Level Change**  
**Well depth (ft):** 44 **1 year:** 0.30  
**Aquifer(s):** **5 year:** -0.60  
**10 year:** -3.00

**Measurements from last 10 years**

Date	Depth to WL (ft)	Elev of WL (ft)	Change (ft)
3/21/2004	36.90	4523.08	-1.60
2/2/2005	36.80	4523.18	0.10
2/28/2006	36.80	4523.18	0.00
4/11/2007	37.70	4522.28	-0.90
2/10/2008	37.90	4522.08	-0.20
1/1/2009			
1/13/2010	38.40	4521.58	
2/3/2011	38.60	4521.38	-0.20
2/20/2012	38.30	4521.68	0.30

**All Historic Measurements**



**NORTHERN HIGH PLAINS  
DISTRICT: WASHINGTON COUNTY**

**Well Name:** PARRISH, ROWLAND

*Owner:*

**Permit #:** 251011 - -

**Location #:** SB00305232CBC1

**USGS Site ID:** 401051103133101

**Division:**

**Water District:**

**County:** WASHINGTON

**Location:**

Q160 Q40 Q10 Section Twntshp Range PM Distance from section lines:

SW NW SW 32 3 N 52 W S From N/S line: 1340 S From E/W line: 390 W

**UTM Coordinates (NAD83):** Northing (UTM y):

Easting (UTM x): *User supplied*

**Latitude/Longitude (decimal degrees):**

40.180815 -103.225773

**Surface Elevation (ft):** 4707.17

**Well depth (ft):** 167

**Aquifer(s):**

**Water Level Change**

**1 year:**

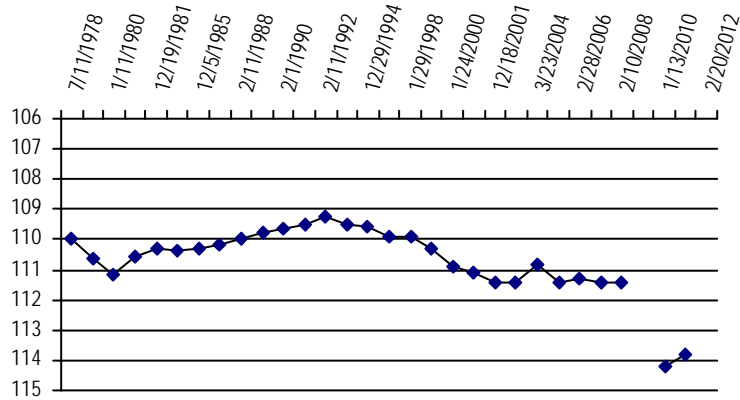
**5 year:**

**10 year:**

**Measurements from last 10 years**

Date	Depth to WL (ft)	Elev of WL (ft)	Change (ft)
3/23/2004	110.80	4596.37	0.60
2/2/2005	111.40	4595.77	-0.60
2/28/2006	111.30	4595.87	0.10
4/12/2007	111.40	4595.77	-0.10
2/10/2008	111.40	4595.77	0.00
1/1/2009			
1/13/2010	114.20	4592.97	
2/3/2011	113.80	4593.37	0.40
2/20/2012			

**All Historic Measurements**



**Well Name:** ANTHOLZ, CARL W.

*Owner:*

**Permit #:** - -

**Location #:** SB00405313CBB

**USGS Site ID:** 394212103162301

**Division:**

**Water District:**

**County:** WASHINGTON

**Location:**

Q160 Q40 Q10 Section Twntshp Range PM Distance from section lines:

SW NW NW 13 4 N 53 W S From N/S line: From E/W line:

**UTM Coordinates (NAD83):** Northing (UTM y):

Easting (UTM x): *User supplied*

**Latitude/Longitude (decimal degrees):**

39.703317 -103.273551

**Surface Elevation (ft):** 4937.45

**Well depth (ft):** 72

**Aquifer(s):**

**Water Level Change**

**1 year:**

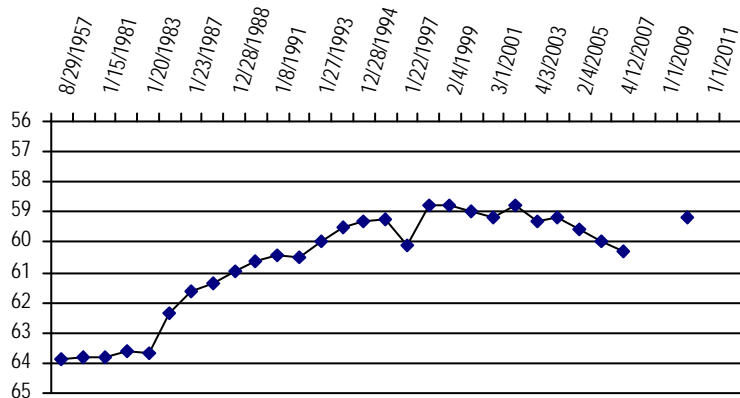
**5 year:**

**10 year:**

**Measurements from last 10 years**

Date	Depth to WL (ft)	Elev of WL (ft)	Change (ft)
4/3/2003	59.30	4878.15	-0.50
3/21/2004	59.20	4878.25	0.10
2/4/2005	59.60	4877.85	-0.40
3/3/2006	60.00	4877.45	-0.40
4/12/2007	60.30	4877.15	-0.30
2/10/2008			
1/1/2009			
1/29/2010	59.20	4878.25	
1/1/2011			
2/20/2012			

**All Historic Measurements**



**NORTHERN HIGH PLAINS  
DISTRICT: WASHINGTON COUNTY**

**Well Name:** JOHNSON, ORVILLE

*Owner:*

**Permit #:** 158895 - - A      **Location #:** SB00505121CCD1      **USGS Site ID:** 402245103044301

**Division:**      **Water District:**      **County:** WASHINGTON

**Location:**      Q160 Q40 Q10 Section      Twnshp      Range      PM      Distance from section lines:  
                          SW SW SE      21      5 N      51 W S      From N/S line: 117 S      From E/W line: 1585 W

**UTM Coordinates (NAD83):**      **Northing (UTM y):**      **Easting (UTM x):**      *User supplied*

**Latitude/Longitude (decimal degrees):**      40.379151      -103.079102

**Surface Elevation (ft):** 4369.98

**Well depth (ft):** 47

**Aquifer(s):**

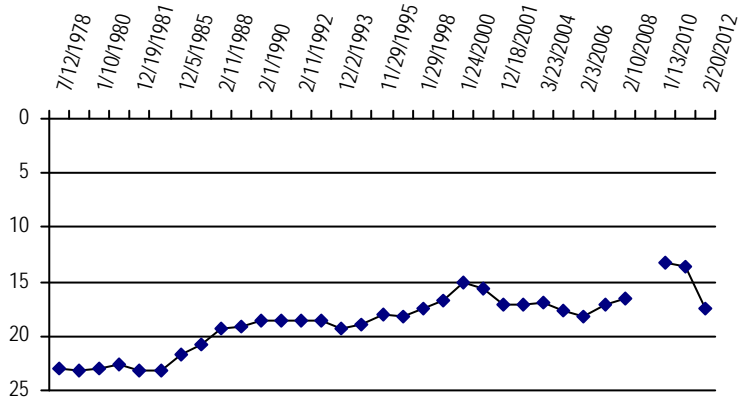
**Water Level Change**

**1 year:** -3.90  
**5 year:** -0.40  
**10 year:** -0.40

**Measurements from last 10 years**

Date	Depth to WL (ft)	Elev of WL (ft)	Change (ft)
3/23/2004	16.90	4353.08	0.20
2/2/2005	17.70	4352.28	-0.80
2/3/2006	18.20	4351.78	-0.50
4/2/2007	17.10	4352.88	1.10
2/10/2008	16.50	4353.48	0.60
1/1/2009			
1/13/2010	13.20	4356.78	
2/3/2011	13.60	4356.38	-0.40
2/20/2012	17.50	4352.48	-3.90

**All Historic Measurements**



**Well Name:** TRAXLER, GENE

*Owner:*

**Permit #:** 124407 - - A      **Location #:** SC00105118DCD      **USGS Site ID:** 395730103075000

**Division:**      **Water District:**      **County:** WASHINGTON

**Location:**      Q160 Q40 Q10 Section      Twnshp      Range      PM      Distance from section lines:  
                          SE SW SE      18      1 S      51 W S      From N/S line: 500 S      From E/W line: 2100 E

**UTM Coordinates (NAD83):**      **Northing (UTM y):**      **Easting (UTM x):**      *User supplied*

**Latitude/Longitude (decimal degrees):**      39.961096      -103.130217

**Surface Elevation (ft):** 4630.92

**Well depth (ft):** 140

**Aquifer(s):** OGALLALA

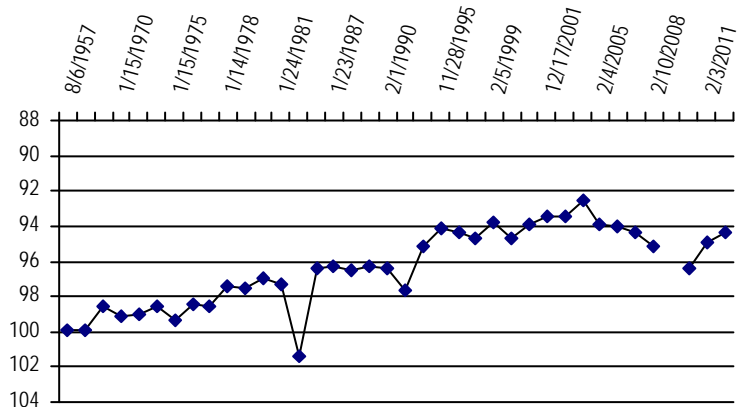
**Water Level Change**

**1 year:** 0.50  
**5 year:** 0.00  
**10 year:** -0.90

**Measurements from last 10 years**

Date	Depth to WL (ft)	Elev of WL (ft)	Change (ft)
4/3/2003	93.40	4537.52	0.10
3/21/2004	92.50	4538.42	0.90
2/4/2005	93.90	4537.02	-1.40
3/3/2006	94.00	4536.92	-0.10
4/12/2007	94.40	4536.52	-0.40
2/10/2008	95.20	4535.72	-0.80
1/1/2009			
1/13/2010	96.40	4534.52	
2/3/2011	94.90	4536.02	1.50
2/20/2012	94.40	4536.52	0.50

**All Historic Measurements**



**NORTHERN HIGH PLAINS  
DISTRICT: WASHINGTON COUNTY**

**Well Name:** **MCCREATH, RUSSELL**

*Owner:*

*Permit #:* - - *Location #:* SC00205005DDD *USGS Site ID:* 395355102594700

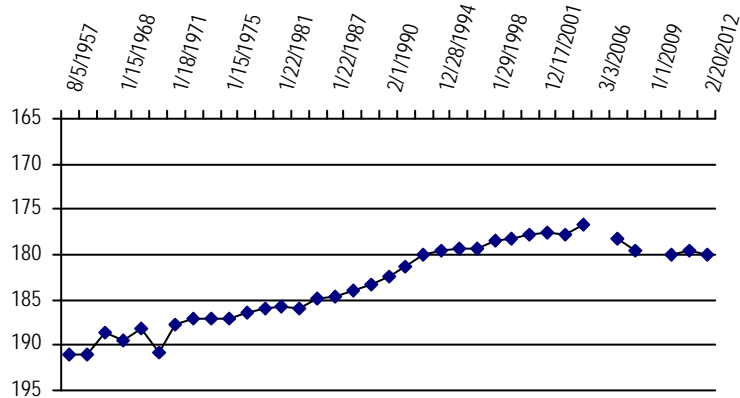
*Division:* *Water District:* *County:* WASHINGTON  
*Location:* Q160 Q40 Q10 Section Twnshp Range PM Distance from section lines:  
 SE SE SE 5 2 S 50 W S *From N/S line:* *From E/W line:*  
*UTM Coordinates (NAD83):* *Northing (UTM y):* *Easting (UTM x):* *User supplied*  
*Latitude/Longitude (decimal degrees):* 39.904152 -102.993271

*Surface Elevation (ft):* 4489.15 **Water Level Change**  
*Well depth (ft):* 212 **1 year:** -0.60  
*Aquifer(s):* **5 year:** -1.90  
**10 year:** -2.50

**Measurements from last 10 years**

Date	Depth to WL (ft)	Elev of WL (ft)	Change (ft)
4/3/2003	177.90	4311.25	-0.30
2/4/2005	176.60	4312.55	1.30
3/3/2006			
4/12/2007	178.20	4310.95	
2/10/2008	179.50	4309.65	-1.30
1/1/2009			
1/13/2010	179.90	4309.25	
2/4/2011	179.50	4309.65	0.40
2/20/2012	180.10	4309.05	-0.60

**All Historic Measurements**



**Well Name:** **THIM, GENE**

*Owner:* THIM T. H.

*Permit #:* 77961 - A - *Location #:* SC00205014ABD *USGS Site ID:* 395309102562501

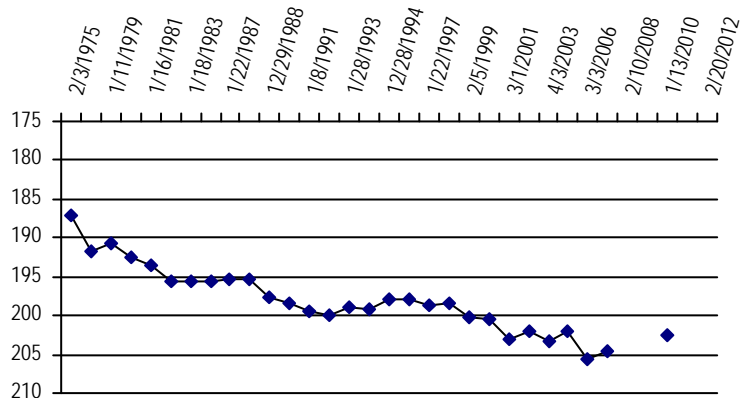
*Division:* *Water District:* *County:* WASHINGTON  
*Location:* Q160 Q40 Q10 Section Twnshp Range PM Distance from section lines:  
 NE NW SE 14 2 S 50 W S *From N/S line:* *From E/W line:*  
*UTM Coordinates (NAD83):* *Northing (UTM y):* *Easting (UTM x):* *User supplied*  
*Latitude/Longitude (decimal degrees):* 39.885820 -102.940770

*Surface Elevation (ft):* 4442.09 **Water Level Change**  
*Well depth (ft):* 230 **1 year:**  
*Aquifer(s):* OGALLALA **5 year:**  
**10 year:**

**Measurements from last 10 years**

Date	Depth to WL (ft)	Elev of WL (ft)	Change (ft)
4/3/2003	203.40	4238.69	-1.40
3/23/2004	201.90	4240.19	1.50
3/3/2006	205.70	4236.39	-3.80
4/12/2007	204.70	4237.39	1.00
2/10/2008			
1/1/2009			
1/13/2010	202.60	4239.49	
1/1/2011			
2/20/2012			

**All Historic Measurements**



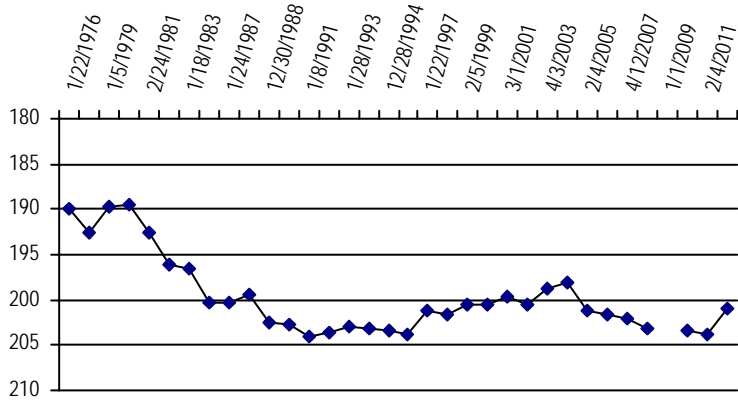
**NORTHERN HIGH PLAINS  
DISTRICT: WASHINGTON COUNTY**

**Well Name:** YOUNG, BIRDSALL JR. **Owner:** YOUNG BIRDSALL JR  
**Permit #:** 20292 - F - **Location #:** SC00205022DDD **USGS Site ID:** 395133102571901  
**Division:** **Water District:** **County:** WASHINGTON  
**Location:** Q160 Q40 Q10 Section Twntshp Range PM Distance from section lines:  
SE SE SE 22 2 S 50 W S **From N/S line:** 70 S **From E/W line:** 550 E  
**UTM Coordinates (NAD83):** **Northing (UTM y):** **Easting (UTM x):** *User supplied*  
**Latitude/Longitude (decimal degrees):** 39.859153 -102.955771  
**Surface Elevation (ft):** 4474.1 **Water Level Change**  
**Well depth (ft):** 312 **1 year:** 2.80  
**Aquifer(s):** OGALLALA **5 year:** 1.10  
**10 year:** -0.40

**Measurements from last 10 years**

Date	Depth to WL (ft)	Elev of WL (ft)	Change (ft)
4/3/2003	198.80	4275.30	1.80
3/23/2004	198.00	4276.10	0.80
2/4/2005	201.10	4273.00	-3.10
3/3/2006	201.60	4272.50	-0.50
4/12/2007	202.10	4272.00	-0.50
2/10/2008	203.20	4270.90	-1.10
1/1/2009			
1/13/2010	203.40	4270.70	
2/4/2011	203.80	4270.30	-0.40
2/20/2012	201.00	4273.10	2.80

**All Historic Measurements**

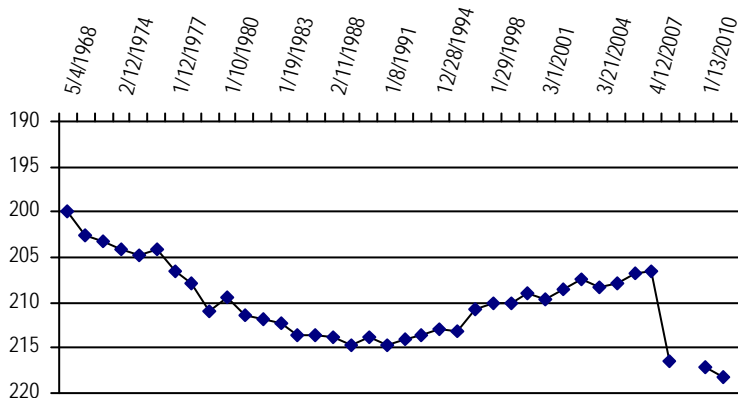


**Well Name:** ALISHOUSE, EZRA **Owner:**  
**Permit #:** 12782 - F - **Location #:** SC00205103DAB **USGS Site ID:** 395425103042500  
**Division:** **Water District:** **County:** WASHINGTON  
**Location:** Q160 Q40 Q10 Section Twntshp Range PM Distance from section lines:  
SE NE NW 3 2 S 51 W S **From N/S line:** **From E/W line:**  
**UTM Coordinates (NAD83):** **Northing (UTM y):** **Easting (UTM x):** *User supplied*  
**Latitude/Longitude (decimal degrees):** 39.908596 -103.071328  
**Surface Elevation (ft):** 4557.21 **Water Level Change**  
**Well depth (ft):** 296 **1 year:**  
**Aquifer(s):** OGALLALA **5 year:**  
**10 year:**

**Measurements from last 10 years**

Date	Depth to WL (ft)	Elev of WL (ft)	Change (ft)
4/3/2003	207.40	4349.81	1.20
3/21/2004	208.20	4349.01	-0.80
2/4/2005	207.80	4349.41	0.40
3/3/2006	206.70	4350.51	1.10
4/12/2007	206.60	4350.61	0.10
2/10/2008	216.40	4340.81	-9.80
1/1/2009			
1/13/2010	217.10	4340.11	
2/3/2011	218.30	4338.91	-1.20
2/20/2012			

**All Historic Measurements**



**NORTHERN HIGH PLAINS  
DISTRICT: WASHINGTON COUNTY**

**Well Name:** FOUTZ, LYLE A. **Owner:**  
**Permit #:** 9098 - F - **Location #:** SC00205105BDC **USGS Site ID:** 395434103071102

**Division:** **Water District:** **County:** WASHINGTON  
**Location:** Q160 Q40 Q10 Section Twntshp Range PM Distance from section lines:  
 NW SE SW 5 2 S 51 W S From N/S line: 2574 N From E/W line: 1383 W

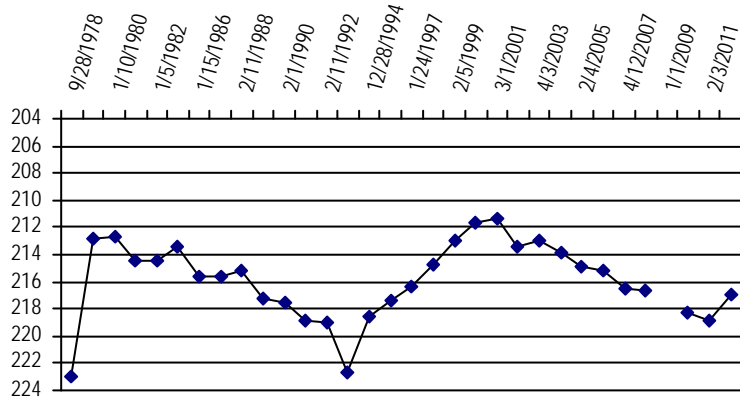
**UTM Coordinates (NAD83):** Northing (UTM y): Easting (UTM x): User supplied  
**Latitude/Longitude (decimal degrees):** 39.909429 -103.120217

**Surface Elevation (ft):** 4630.24 **Water Level Change**  
**Well depth (ft):** **1 year:** 2.00  
**Aquifer(s):** OGALLALA **5 year:** -0.40  
**10 year:** -3.50

**Measurements from last 10 years**

Date	Depth to WL (ft)	Elev of WL (ft)	Change (ft)
4/3/2003	213.00	4417.24	0.40
3/21/2004	213.80	4416.44	-0.80
2/4/2005	214.90	4415.34	-1.10
3/3/2006	215.20	4415.04	-0.30
4/12/2007	216.50	4413.74	-1.30
2/10/2008	216.70	4413.54	-0.20
1/1/2009			
1/13/2010	218.20	4412.04	
2/3/2011	218.90	4411.34	-0.70
2/20/2012	216.90	4413.34	2.00

**All Historic Measurements**



**Well Name:** VOLBERDING, OTTO **Owner:**  
**Permit #:** 11568 - F - **Location #:** SC00205107DAB **USGS Site ID:** 395330103074000

**Division:** **Water District:** **County:** WASHINGTON  
**Location:** Q160 Q40 Q10 Section Twntshp Range PM Distance from section lines:  
 SE NE NW 7 2 S 51 W S From N/S line: From E/W line:

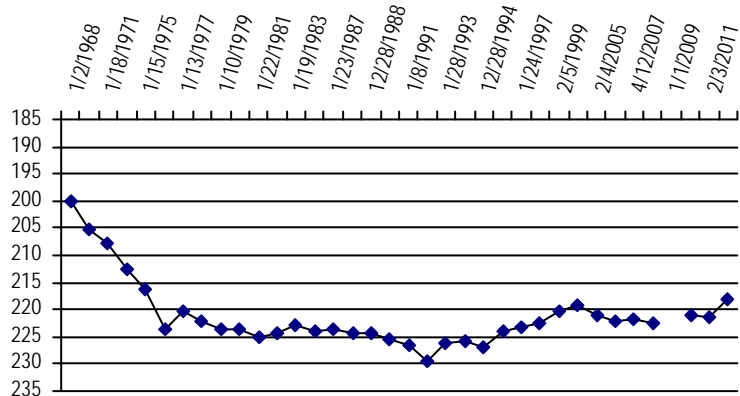
**UTM Coordinates (NAD83):** Northing (UTM y): Easting (UTM x): User supplied  
**Latitude/Longitude (decimal degrees):** 39.894151 -103.127995

**Surface Elevation (ft):** 4642.26 **Water Level Change**  
**Well depth (ft):** 278 **1 year:** 3.20  
**Aquifer(s):** OGALLALA **5 year:** 3.80  
**10 year:**

**Measurements from last 10 years**

Date	Depth to WL (ft)	Elev of WL (ft)	Change (ft)
2/4/2005	221.10	4421.16	-1.80
3/3/2006	222.10	4420.16	-1.00
4/12/2007	221.90	4420.36	0.20
2/10/2008	222.50	4419.76	-0.60
1/1/2009			
1/13/2010	220.90	4421.36	
2/3/2011	221.30	4420.96	-0.40
2/20/2012	218.10	4424.16	3.20

**All Historic Measurements**



**NORTHERN HIGH PLAINS  
DISTRICT: WASHINGTON COUNTY**

**Well Name:** **SCHENK, ROBERT L.**

**Owner:** SCHENK ROBERT L

**Permit #:** 12907 - F -

**Location #:** SC00205201DDD

**USGS Site ID:** 395410103085000

**Division:** Water District: County: WASHINGTON

**Location:** Q160 Q40 Q10 Section Twnshp Range PM Distance from section lines:  
SE SE SE 1 2 S 52 W S From N/S line: From E/W line:

**UTM Coordinates (NAD83):** Northing (UTM y): 4418495.0 Easting (UTM x): 658534.0 *Digitized off map*

**Latitude/Longitude (decimal degrees):**

**Surface Elevation (ft):** 4659.27

**Well depth (ft):** 342

**Aquifer(s):** OGALLALA

**Water Level Change**

**1 year:** 1.80

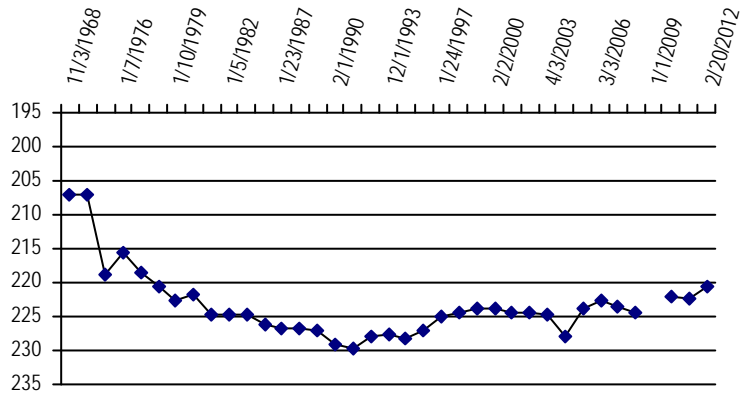
**5 year:** 2.90

**10 year:** 4.00

**Measurements from last 10 years**

Date	Depth to WL (ft)	Elev of WL (ft)	Change (ft)
4/3/2003	224.80	4434.47	-0.30
3/21/2004	227.80	4431.47	-3.00
2/4/2005	223.80	4435.47	4.00
3/3/2006	222.70	4436.57	1.10
4/12/2007	223.40	4435.87	-0.70
2/10/2008	224.50	4434.77	-1.10
1/1/2009			
1/29/2010	222.00	4437.27	
2/3/2011	222.30	4436.97	-0.30
2/20/2012	220.50	4438.77	1.80

**All Historic Measurements**



**Well Name:** **WRIGHT, DOYLE**

**Owner:**

**Permit #:** 70463 - A -

**Location #:** SC00205322CBB

**USGS Site ID:** 395147103183901

**Division:** Water District: County: WASHINGTON

**Location:** Q160 Q40 Q10 Section Twnshp Range PM Distance from section lines:  
SW NW NW 22 2 S 53 W S From N/S line: From E/W line:

**UTM Coordinates (NAD83):** Northing (UTM y): Easting (UTM x): *User supplied*

**Latitude/Longitude (decimal degrees):** 39.863040 -103.311330

**Surface Elevation (ft):** 4940.4

**Well depth (ft):** 225

**Aquifer(s):** OGALLALA

**Water Level Change**

**1 year:** 0.30

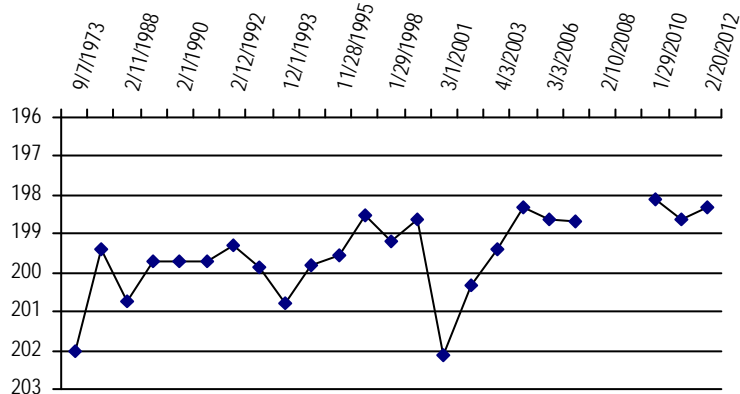
**5 year:** 0.40

**10 year:** 2.00

**Measurements from last 10 years**

Date	Depth to WL (ft)	Elev of WL (ft)	Change (ft)
4/3/2003	199.40	4741.00	0.90
2/4/2005	198.30	4742.10	1.10
3/3/2006	198.60	4741.80	-0.30
4/12/2007	198.70	4741.70	-0.10
2/10/2008			
1/1/2009			
1/29/2010	198.10	4742.30	
2/3/2011	198.60	4741.80	-0.50
2/20/2012	198.30	4742.10	0.30

**All Historic Measurements**





**NORTHERN HIGH PLAINS  
DISTRICT: WASHINGTON COUNTY**

**Well Name:** CHRISTIANSON **Owner:** SWAN VALLEY LAND & LIVESTOCK INC  
**Permit #:** 2803 - F - **Location #:** SC00304910DCA **USGS Site ID:** 394810102504000

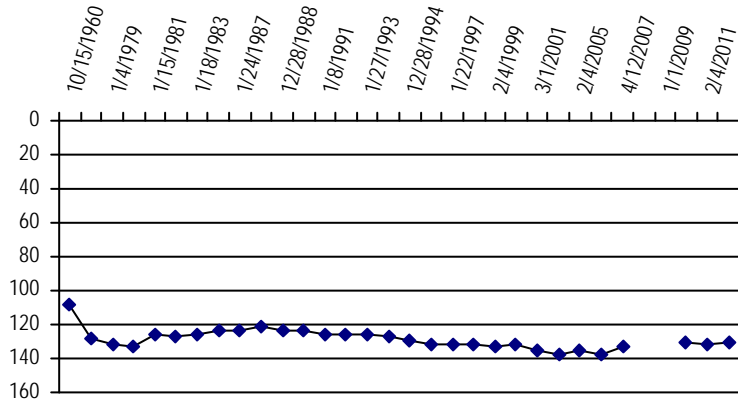
**Division:** **Water District:** **County:** WASHINGTON  
**Location:** Q160 Q40 Q10 Section Twnshp Range PM Distance from section lines:  
 SE SW NE 10 3 S 49 W S **From N/S line:** **From E/W line:**  
**UTM Coordinates (NAD83):** **Northing (UTM y):** **Easting (UTM x):** *User supplied*  
**Latitude/Longitude (decimal degrees):** 39.802765 -102.845490

**Surface Elevation (ft):** 4399 **Water Level Change**  
**Well depth (ft):** 216 **1 year:** 0.50  
**Aquifer(s):** OGALLALA **5 year:** 1.70  
**10 year:** 6.80

**Measurements from last 10 years**

Date	Depth to WL (ft)	Elev of WL (ft)	Change (ft)
2/4/2005	135.20	4263.80	2.30
3/3/2006	138.10	4260.90	-2.90
4/12/2007	132.40	4266.60	5.70
2/10/2008			
1/1/2009			
1/29/2010	130.50	4268.50	
2/4/2011	131.20	4267.80	-0.70
2/20/2012	130.70	4268.30	0.50

**All Historic Measurements**



**Well Name:** WINGER **Owner:** DAISY LANE FARMS LLC  
**Permit #:** 17230 - FP - **Location #:** SC00304927BCD **USGS Site ID:**

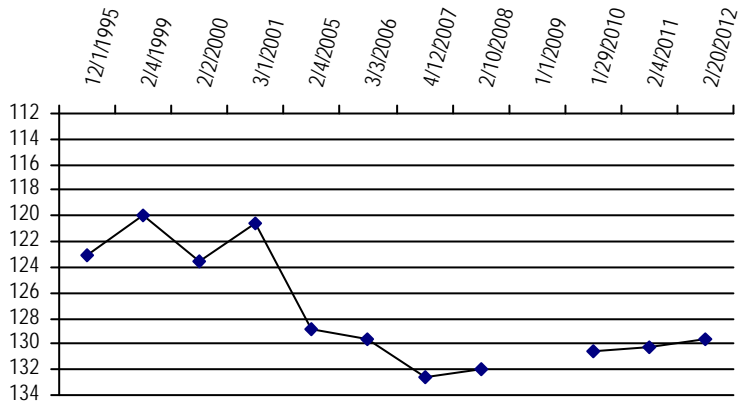
**Division:** 1 **Water District:** 65 **County:** WASHINGTON  
**Location:** Q160 Q40 Q10 Section Twnshp Range PM Distance from section lines:  
 NW SW SE 27 3 S 49 W S **From N/S line:** 2600 N **From E/W line:** 1300 W  
**UTM Coordinates (NAD83):** **Northing (UTM y):** 4403830.5 **Easting (UTM x):** 683836.6 *Spotted from section lines*  
**Latitude/Longitude (decimal degrees):**

**Surface Elevation (ft):** 4420 **Water Level Change**  
**Well depth (ft):** 279 **1 year:** 0.70  
**Aquifer(s):** OGALLALA **5 year:** 3.00  
**10 year:**

**Measurements from last 10 years**

Date	Depth to WL (ft)	Elev of WL (ft)	Change (ft)
2/4/2005	128.80	4291.20	-8.20
3/3/2006	129.60	4290.40	-0.80
4/12/2007	132.60	4287.40	-3.00
2/10/2008	132.00	4288.00	0.60
1/1/2009			
1/29/2010	130.60	4289.40	
2/4/2011	130.30	4289.70	0.30
2/20/2012	129.60	4290.40	0.70

**All Historic Measurements**



**NORTHERN HIGH PLAINS  
DISTRICT: WASHINGTON COUNTY**

**Well Name:** **WINGER CATTLE COMP.** *Owner:*  
**Permit #:** 104969 - - **Location #:** SC00304931BBB **USGS Site ID:** 394520102544701

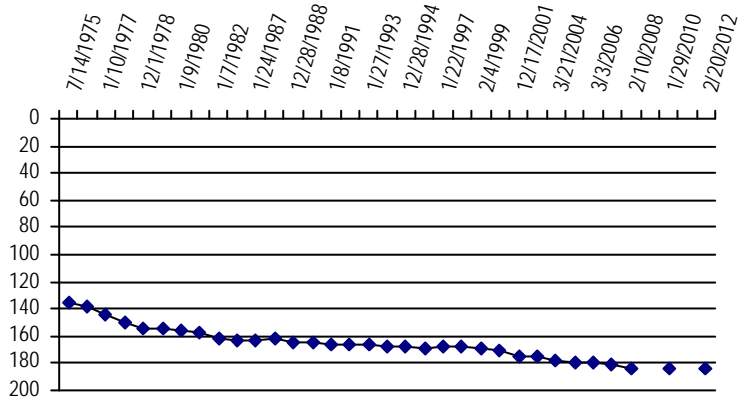
**Division:** **Water District:** **County:** WASHINGTON  
**Location:** Q160 Q40 Q10 Section Twnshp Range PM Distance from section lines:  
 NW NW NW 31 3 S 49 W S **From N/S line:** **From E/W line:**  
**UTM Coordinates (NAD83):** **Northing (UTM y):** **Easting (UTM x):** *User supplied*  
**Latitude/Longitude (decimal degrees):** 39.755542 -102.913547

**Surface Elevation (ft):** 4480.98 **Water Level Change**  
**Well depth (ft):** 220 **1 year:**  
**Aquifer(s):** OGALLALA **5 year:** -3.00  
**10 year:** -9.90

**Measurements from last 10 years**

Date	Depth to WL (ft)	Elev of WL (ft)	Change (ft)
4/3/2003	174.50	4306.48	-0.10
3/21/2004	178.50	4302.48	-4.00
2/4/2005	179.00	4301.98	-0.50
3/3/2006	179.90	4301.08	-0.90
4/12/2007	181.30	4299.68	-1.40
2/10/2008	183.50	4297.48	-2.20
1/1/2009			
1/29/2010	184.00	4296.98	
1/1/2011			
2/20/2012	184.30	4296.68	

**All Historic Measurements**



**Well Name:** **BIRDSAL YOUNG** *Owner:* YOUNG BIRDSALL JR  
**Permit #:** 21538 - F - **Location #:** SC00305011CBB **USGS Site ID:** 394828102570201

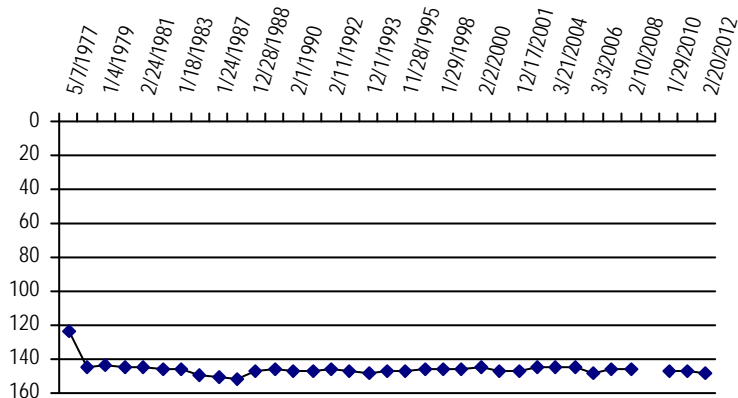
**Division:** **Water District:** **County:** WASHINGTON  
**Location:** Q160 Q40 Q10 Section Twnshp Range PM Distance from section lines:  
 SW NW NW 11 3 S 50 W S **From N/S line:** 2560 S **From E/W line:** 675 W  
**UTM Coordinates (NAD83):** **Northing (UTM y):** **Easting (UTM x):** *User supplied*  
**Latitude/Longitude (decimal degrees):** 39.807764 -102.951048

**Surface Elevation (ft):** 4492.1 **Water Level Change**  
**Well depth (ft):** 230 **1 year:** -0.40  
**Aquifer(s):** OGALLALA **5 year:** -2.40  
**10 year:** -0.70

**Measurements from last 10 years**

Date	Depth to WL (ft)	Elev of WL (ft)	Change (ft)
4/3/2003	144.50	4347.60	2.60
3/21/2004	144.30	4347.80	0.20
2/4/2005	145.10	4347.00	-0.80
3/3/2006	148.60	4343.50	-3.50
4/12/2007	145.40	4346.70	3.20
2/10/2008	145.50	4346.60	-0.10
1/1/2009			
1/29/2010	146.70	4345.40	
2/4/2011	147.40	4344.70	-0.70
2/20/2012	147.80	4344.30	-0.40

**All Historic Measurements**



**NORTHERN HIGH PLAINS  
DISTRICT: WASHINGTON COUNTY**

**Well Name:** JONES, ALVIN **Owner:**  
**Permit #:** - - **Location #:** SC00305114DCC **USGS Site ID:** 394714103032201

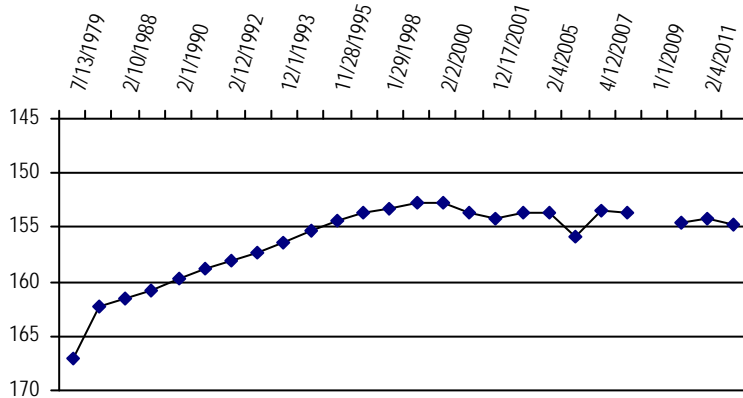
**Division:** **Water District:** **County:** WASHINGTON  
**Location:** Q160 Q40 Q10 Section Twntshp Range PM Distance from section lines:  
 SE SW SW 14 3 S 51 W S **From N/S line:** **From E/W line:**  
**UTM Coordinates (NAD83):** **Northing (UTM y):** **Easting (UTM x):** *User supplied*  
**Latitude/Longitude (decimal degrees):** 39.787208 -103.056605

**Surface Elevation (ft):** 4622.23 **Water Level Change**  
**Well depth (ft):** 180 **1 year:** -0.50  
**Aquifer(s):** OGALLALA **5 year:** -1.20  
**10 year:** -0.50

**Measurements from last 10 years**

Date	Depth to WL (ft)	Elev of WL (ft)	Change (ft)
3/23/2004	153.60	4468.63	0.60
2/4/2005	153.60	4468.63	0.00
3/3/2006	155.90	4466.33	-2.30
4/12/2007	153.50	4468.73	2.40
2/10/2008	153.70	4468.53	-0.20
1/1/2009			
1/29/2010	154.50	4467.73	
2/4/2011	154.20	4468.03	0.30
2/20/2012	154.70	4467.53	-0.50

**All Historic Measurements**



**Well Name:** JOHNSON, CARL **Owner:** JOHNSON RICK  
**Permit #:** 234227 - - **Location #:** SC00305204CBD1 **USGS Site ID:** 394904103125501

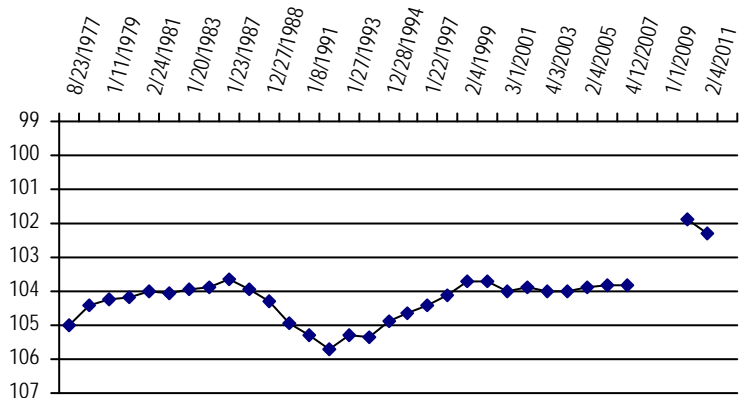
**Division:** **Water District:** **County:** WASHINGTON  
**Location:** Q160 Q40 Q10 Section Twntshp Range PM Distance from section lines:  
 SW NW SE 4 3 S 52 W S **From N/S line:** **From E/W line:**  
**UTM Coordinates (NAD83):** **Northing (UTM y):** **Easting (UTM x):** *User supplied*  
**Latitude/Longitude (decimal degrees):** 39.817761 -103.215773

**Surface Elevation (ft):** 4812.4 **Water Level Change**  
**Well depth (ft):** 118 **1 year:**  
**Aquifer(s):** **5 year:**  
**10 year:**

**Measurements from last 10 years**

Date	Depth to WL (ft)	Elev of WL (ft)	Change (ft)
4/3/2003	104.00	4708.40	-0.10
3/21/2004	104.00	4708.40	0.00
2/4/2005	103.90	4708.50	0.10
3/3/2006	103.80	4708.60	0.10
4/12/2007	103.80	4708.60	0.00
2/10/2008			
1/1/2009			
1/29/2010	101.90	4710.50	
2/4/2011	102.30	4710.10	-0.40
2/20/2012			

**All Historic Measurements**



**NORTHERN HIGH PLAINS  
DISTRICT: WASHINGTON COUNTY**

**Well Name:** STATE OF COLORADO **Owner:** CO BOARD OF LAND COMMISSIONERS  
**Permit #:** 44031 - - **Location #:** SC00404916CDD **USGS Site ID:** 394158102520701

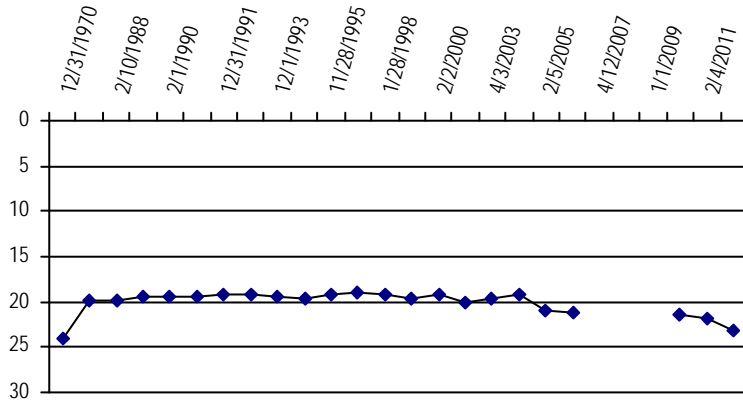
**Division:** **Water District:** **County:** WASHINGTON  
**Location:** Q160 Q40 Q10 Section Twntshp Range PM Distance from section lines:  
 SW SE SE 16 4 S 49 W S **From N/S line:** **From E/W line:**  
**UTM Coordinates (NAD83):** **Northing (UTM y):** **Easting (UTM x):** *User supplied*  
**Latitude/Longitude (decimal degrees):** 39.699432 -102.869101

**Surface Elevation (ft):** 4447.05 **Water Level Change**  
**Well depth (ft):** 42 **1 year:** -1.20  
**Aquifer(s):** OGALLALA **5 year:**  
**10 year:**

**Measurements from last 10 years**

Date	Depth to WL (ft)	Elev of WL (ft)	Change (ft)
4/3/2003	19.70	4427.35	0.30
3/21/2004	19.30	4427.75	0.40
2/5/2005	20.90	4426.15	-1.60
3/3/2006	21.20	4425.85	-0.30
4/12/2007			
2/10/2008			
1/1/2009			
1/29/2010	21.50	4425.55	
2/4/2011	21.90	4425.15	-0.40
2/20/2012	23.10	4423.95	-1.20

**All Historic Measurements**



**Well Name:** STATE OF COLORADO **Owner:**  
**Permit #:** - - **Location #:** SC00405016CCD **USGS Site ID:** 394151102591800

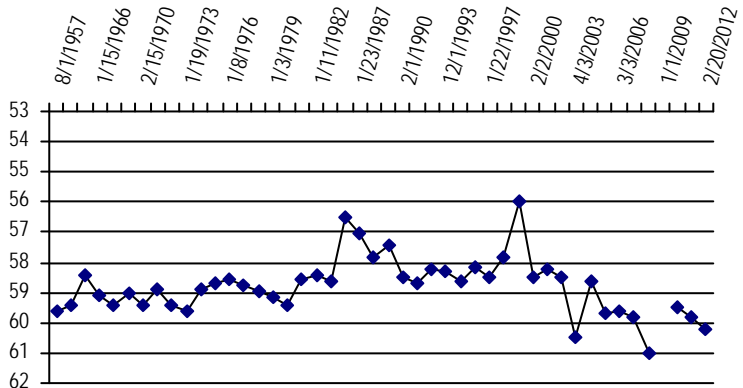
**Division:** **Water District:** **County:** WASHINGTON  
**Location:** Q160 Q40 Q10 Section Twntshp Range PM Distance from section lines:  
 SW SW SE 16 4 S 50 W S **From N/S line:** **From E/W line:**  
**UTM Coordinates (NAD83):** **Northing (UTM y):** **Easting (UTM x):** *User supplied*  
**Latitude/Longitude (decimal degrees):** 39.700542 -102.988549

**Surface Elevation (ft):** 4606.17 **Water Level Change**  
**Well depth (ft):** 76 **1 year:** -0.40  
**Aquifer(s):** **5 year:** -0.40  
**10 year:** -1.70

**Measurements from last 10 years**

Date	Depth to WL (ft)	Elev of WL (ft)	Change (ft)
4/3/2003	60.50	4545.67	-2.00
3/21/2004	58.60	4547.57	1.90
2/4/2005	59.70	4546.47	-1.10
3/3/2006	59.60	4546.57	0.10
4/12/2007	59.80	4546.37	-0.20
2/10/2008	61.00	4545.17	-1.20
1/1/2009			
1/29/2010	59.50	4546.67	
2/4/2011	59.80	4546.37	-0.30
2/20/2012	60.20	4545.97	-0.40

**All Historic Measurements**



**NORTHERN HIGH PLAINS  
DISTRICT: WASHINGTON COUNTY**

**Well Name:** **KNIESE, FRED** **Owner:**  
**Permit #:** - - **Location #:** SC00405101BBA **USGS Site ID:** 394424103023600

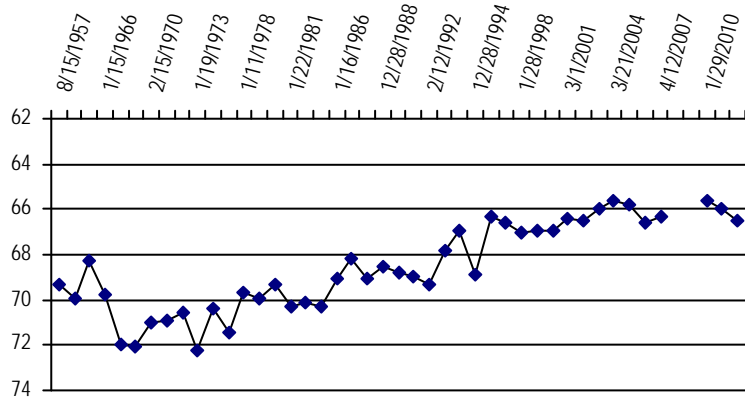
**Division:** **Water District:** **County:** WASHINGTON  
**Location:** Q160 Q40 Q10 Section Twnshp Range PM Distance from section lines:  
 NW NW NE 1 4 S 51 W S **From N/S line:** **From E/W line:**  
**UTM Coordinates (NAD83):** **Northing (UTM y):** **Easting (UTM x):** *User supplied*  
**Latitude/Longitude (decimal degrees):** 39.741652 -103.044939

**Surface Elevation (ft):** 4620.23 **Water Level Change**  
**Well depth (ft):** 74 **1 year:** -0.50  
**Aquifer(s):** **5 year:** -0.20  
**10 year:** 0.00

**Measurements from last 10 years**

Date	Depth to WL (ft)	Elev of WL (ft)	Change (ft)
4/3/2003	66.00	4554.23	0.50
3/21/2004	65.60	4554.63	0.40
2/4/2005	65.80	4554.43	-0.20
3/3/2006	66.60	4553.63	-0.80
4/12/2007	66.30	4553.93	0.30
2/10/2008			
1/1/2009			
1/29/2010	65.60	4554.63	
2/4/2011	66.00	4554.23	-0.40
2/20/2012	66.50	4553.73	-0.50

**All Historic Measurements**



**Well Name:** **CLANEY, WILLIAM** **Owner:** CLANEY WILLIAM  
**Permit #:** 42975 - - **Location #:** SC00405104AB **USGS Site ID:**

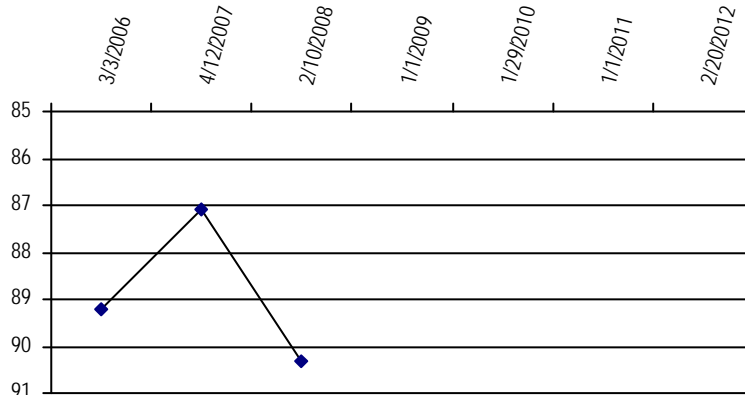
**Division:** 1 **Water District:** 65 **County:** WASHINGTON  
**Location:** Q160 Q40 Q10 Section Twnshp Range PM Distance from section lines:  
 NE NW 4 4 S 51 W S **From N/S line:** **From E/W line:**  
**UTM Coordinates (NAD83):** **Northing (UTM y):** 4400673.5 **Easting (UTM x):** 663446.3 *Spotted from quarters*  
**Latitude/Longitude (decimal degrees):**

**Surface Elevation (ft):** 4740 **Water Level Change**  
**Well depth (ft):** 130 **1 year:**  
**Aquifer(s):** OGALLALA **5 year:**  
**10 year:**

**Measurements from last 10 years**

Date	Depth to WL (ft)	Elev of WL (ft)	Change (ft)
3/3/2006	89.20	4650.80	
4/12/2007	87.10	4652.90	2.10
2/10/2008	90.30	4649.70	-3.20
1/1/2009			
1/29/2010			
1/1/2011			
2/20/2012			

**All Historic Measurements**



**NORTHERN HIGH PLAINS  
DISTRICT: WASHINGTON COUNTY**

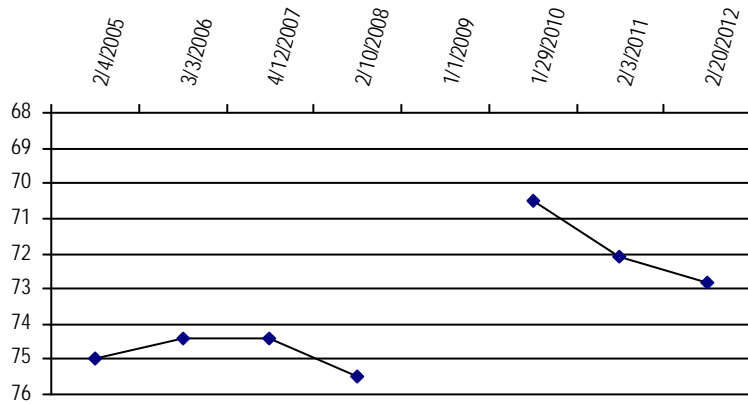
<b>Well Name:</b>	<b>CO BOARD OF LAND COMMISSIONERS</b>			<i>Owner:</i>	COLORADO BOARD OF LAND COMMISSIO
<i>Permit #:</i>	250082 -	- A	<i>Location #:</i>	SC00405216DA	<i>USGS Site ID:</i>
<i>Division:</i>	1	<i>Water District:</i>	65	<i>County:</i>	WASHINGTON
<i>Location:</i>	Q160 Q40 Q10	Section	Twtnshp	Range	PM
	SE NE	16	4 S	52 W S	
<i>UTM Coordinates (NAD83):</i>	<i>Northing (UTM y):</i>	4396349.5	<i>Easting (UTM x):</i>	654238.9	<i>Spotted from quarters</i>
<i>Latitude/Longitude (decimal degrees):</i>		39.703075		-103.200897	

<i>Surface Elevation (ft):</i>	4855	<b>Water Level Change</b>		
<i>Well depth (ft):</i>	100		<b>1 year:</b>	-0.70
<i>Aquifer(s):</i>	OGALLALA		<b>5 year:</b>	1.60
			<b>10 year:</b>	

**Measurements from last 10 years**

Date	Depth to WL (ft)	Elev of WL (ft)	Change (ft)
2/4/2005	75.00	4780.00	
3/3/2006	74.40	4780.60	0.60
4/12/2007	74.40	4780.60	0.00
2/10/2008	75.50	4779.50	-1.10
1/1/2009			
1/29/2010	70.50	4784.50	
2/3/2011	72.10	4782.90	-1.60
2/20/2012	72.80	4782.20	-0.70

**All Historic Measurements**



**Arikaree  
Ground Water Management District**

**Northern High Plains  
Designated Ground Water Basin**

**THIS PAGE INTENTIONALLY BLANK**



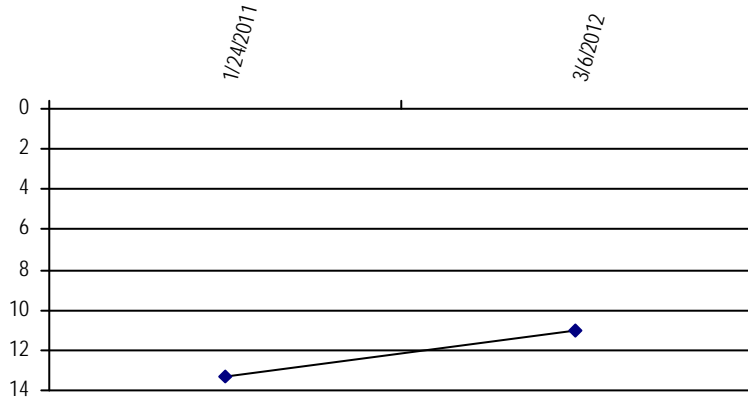
**NORTHERN HIGH PLAINS  
DISTRICT: ARIKAREE**

**Well Name:** RUFF, RON **Owner:** RON RUFF  
**Permit #:** 11755 - FP - R **Location #:** SC00104227BC **USGS Site ID:**  
**Division:** 1 **Water District:** 65 **County:** YUMA  
**Location:** Q160 Q40 Q10 Section Twnshp Range PM Distance from section lines:  
 NW SW 27 1 S 42 W S **From N/S line:** 1465 N **From E/W line:** 476 W  
**UTM Coordinates (NAD83):** **Northing (UTM y):** 4425740.5 **Easting (UTM x):** 750155.9 *Spotted from section lines*  
**Latitude/Longitude (decimal degrees):**  
**Surface Elevation (ft):** 3372 **Water Level Change**  
**Well depth (ft):** 83 **1 year:** 2.30  
**Aquifer(s):** OGALLALA **5 year:**  
**10 year:**

**Measurements from last 10 years**

Date	Depth to WL (ft)	Elev of WL (ft)	Change (ft)
1/24/2011	13.30	3358.70	
3/6/2012	11.00	3361.00	2.30

**All Historic Measurements**

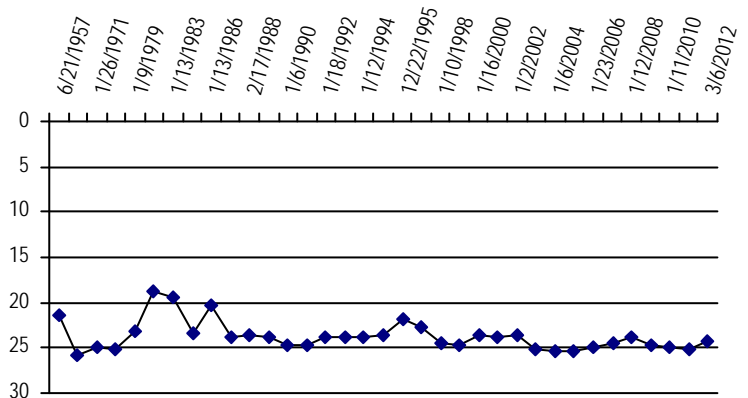


**Well Name:** EKBERG, JOHN **Owner:**  
**Permit #:** 10931 - - **Location #:** SC00104327CBB **USGS Site ID:** 395115102105901  
**Division:** **Water District:** **County:** YUMA  
**Location:** Q160 Q40 Q10 Section Twnshp Range PM Distance from section lines:  
 SW NW NW 27 1 S 43 W S **From N/S line:** **From E/W line:**  
**UTM Coordinates (NAD83):** **Northing (UTM y):** 4415384.0 **Easting (UTM x):** 740950.0 *GPS*  
**Latitude/Longitude (decimal degrees):**  
**Surface Elevation (ft):** 3760.54 **Water Level Change**  
**Well depth (ft):** 27 **1 year:** 0.90  
**Aquifer(s):** **5 year:** 0.20  
**10 year:** -0.80

**Measurements from last 10 years**

Date	Depth to WL (ft)	Elev of WL (ft)	Change (ft)
1/6/2004	25.40	3735.14	-0.20
12/18/2004	25.40	3735.14	0.00
1/23/2006	25.00	3735.54	0.40
12/18/2006	24.50	3736.04	0.50
1/12/2008	23.90	3736.64	0.60
12/8/2008	24.70	3735.84	-0.80
1/11/2010	25.00	3735.54	-0.30
1/24/2011	25.20	3735.34	-0.20
3/6/2012	24.30	3736.24	0.90

**All Historic Measurements**



**NORTHERN HIGH PLAINS  
DISTRICT: ARIKAREE**

**Well Name:** **WINGER/BRIGGS** *Owner:*  
**Permit #:** 280825 - - *Location #:* SC00204208BBA *USGS Site ID:*

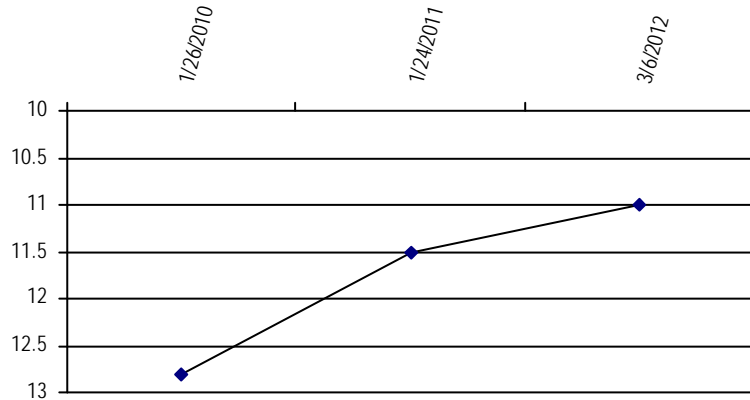
*Division:* 1 *Water District:* *County:* YUMA  
*Location:* Q160 Q40 Q10 Section Twnshp Range PM Distance from section lines:  
 NW NW NE 8 2 S 42 W S *From N/S line:* 6 N *From E/W line:* 1073 W  
*UTM Coordinates (NAD83):* *Northing (UTM y):* 4421268.0 *Easting (UTM x):* 747352.0 *GPS*  
*Latitude/Longitude (decimal degrees):*

*Surface Elevation (ft):* 3425 **Water Level Change**  
*Well depth (ft):* 80 **1 year:** 0.50  
*Aquifer(s):* OGALLALA **5 year:**  
**10 year:**

**Measurements from last 10 years**

Date	Depth to WL (ft)	Elev of WL (ft)	Change (ft)
1/26/2010	12.80	3412.20	
1/24/2011	11.50	3413.50	1.30
3/6/2012	11.00	3414.00	0.50

**All Historic Measurements**



**Well Name:** **SIMMONS** *Owner:*  
**Permit #:** 4594 - R - *Location #:* SC00204314AAC *USGS Site ID:*

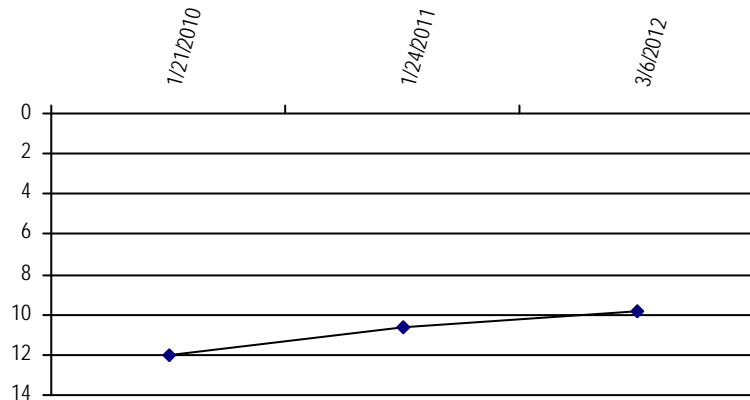
*Division:* 1 *Water District:* *County:* YUMA  
*Location:* Q160 Q40 Q10 Section Twnshp Range PM Distance from section lines:  
 NE NE SW 14 2 S 43 W S *From N/S line:* *From E/W line:*  
*UTM Coordinates (NAD83):* *Northing (UTM y):* 4419230.0 *Easting (UTM x):* 743604.0 *GPS*  
*Latitude/Longitude (decimal degrees):*

*Surface Elevation (ft):* 3475 **Water Level Change**  
*Well depth (ft):* 84 **1 year:** 0.80  
*Aquifer(s):* OGALLALA **5 year:**  
**10 year:**

**Measurements from last 10 years**

Date	Depth to WL (ft)	Elev of WL (ft)	Change (ft)
1/21/2010	12.00	3463.00	
1/24/2011	10.60	3464.40	1.40
3/6/2012	9.80	3465.20	0.80

**All Historic Measurements**



**NORTHERN HIGH PLAINS  
DISTRICT: ARIKAREE**

**Well Name:** **BUSBY, CARL** *Owner:*  
**Permit #:** 12697 - R - *Location #:* SC00304231CCC *USGS Site ID:* 394452102073500

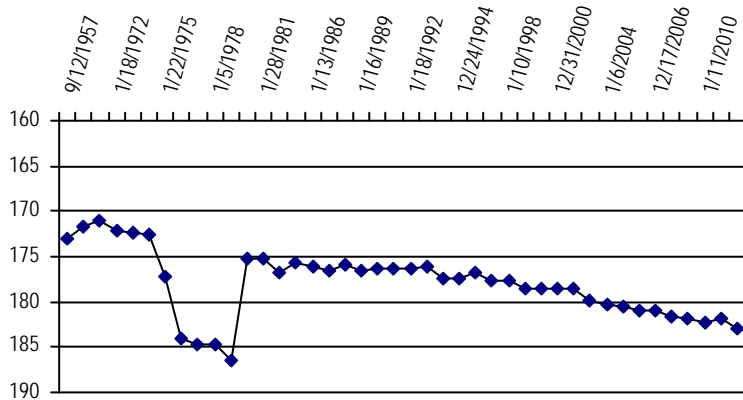
*Division:* *Water District:* *County:* YUMA  
*Location:* Q160 Q40 Q10 Section Twnshp Range PM Distance from section lines:  
 SW SW SW 31 3 S 42 W S *From N/S line:* *From E/W line:*  
*UTM Coordinates (NAD83):* *Northing (UTM y):* 4403724.0 *Easting (UTM x):* 746152.0 *GPS*  
*Latitude/Longitude (decimal degrees):*

*Surface Elevation (ft):* 3777.07 **Water Level Change**  
*Well depth (ft):* 236 **1 year:** -1.10  
*Aquifer(s):* OGALLALA **5 year:** -2.10  
**10 year:** -4.50

**Measurements from last 10 years**

Date	Depth to WL (ft)	Elev of WL (ft)	Change (ft)
1/6/2004	180.40	3596.67	-0.60
12/17/2004	180.60	3596.47	-0.20
1/23/2006	180.90	3596.17	-0.30
12/17/2006	180.90	3596.17	0.00
1/12/2008	181.60	3595.47	-0.70
12/30/2008	181.80	3595.27	-0.20
1/11/2010	182.30	3594.77	-0.50
1/24/2011	181.90	3595.17	0.40
3/6/2012	183.00	3594.07	-1.10

**All Historic Measurements**



**Well Name:** **KLIE, WILMONT** *Owner:*  
**Permit #:** 20742 - R - *Location #:* SC00304234CAB *USGS Site ID:* 394510102034900

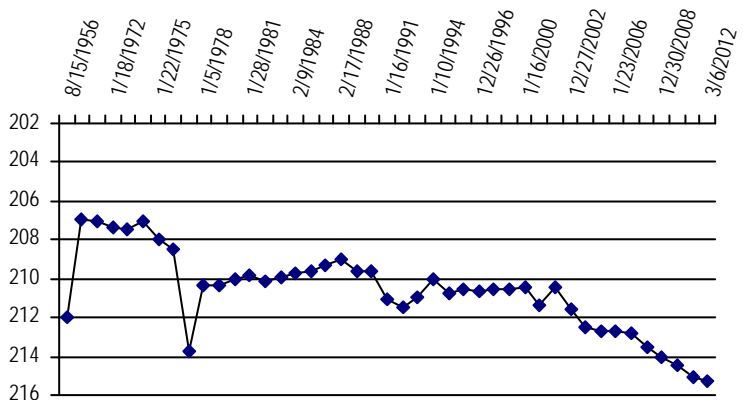
*Division:* *Water District:* *County:* YUMA  
*Location:* Q160 Q40 Q10 Section Twnshp Range PM Distance from section lines:  
 SW NE NW 34 3 S 42 W S *From N/S line:* *From E/W line:*  
*UTM Coordinates (NAD83):* *Northing (UTM y):* 4404417.0 *Easting (UTM x):* 751524.0 *GPS*  
*Latitude/Longitude (decimal degrees):*

*Surface Elevation (ft):* 3756.54 **Water Level Change**  
*Well depth (ft):* 276 **1 year:** -0.20  
*Aquifer(s):* **5 year:** -2.50  
**10 year:** -4.90

**Measurements from last 10 years**

Date	Depth to WL (ft)	Elev of WL (ft)	Change (ft)
1/6/2004	212.50	3544.04	-0.90
12/17/2004	212.70	3543.84	-0.20
1/23/2006	212.70	3543.84	0.00
12/17/2006	212.80	3543.74	-0.10
1/12/2008	213.50	3543.04	-0.70
12/30/2008	214.00	3542.54	-0.50
1/11/2010	214.50	3542.04	-0.50
1/24/2011	215.10	3541.44	-0.60
3/6/2012	215.30	3541.24	-0.20

**All Historic Measurements**



**NORTHERN HIGH PLAINS  
DISTRICT: ARIKAREE**

**Well Name:** WHOMBLE, CHESTER

Owner:

Permit #: 3057 - F - Location #: SC00304305ADC USGS Site ID: 394935102122800

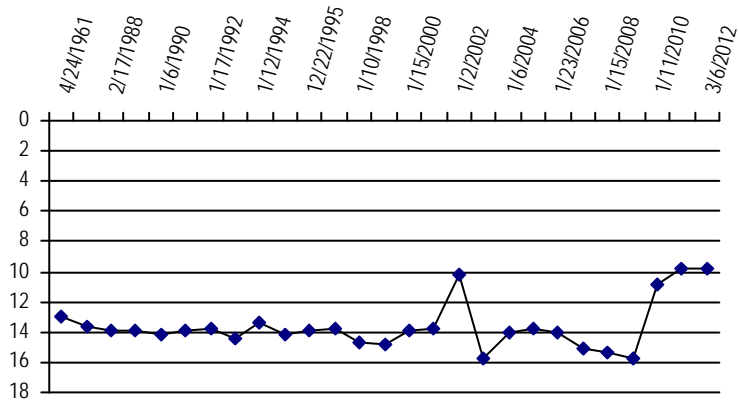
Division: Water District: County: YUMA  
 Location: Q160 Q40 Q10 Section Twnshp Range PM Distance from section lines:  
 NE SE SW 5 3 S 43 W S From N/S line: From E/W line:  
 UTM Coordinates (NAD83): Northing (UTM y): 4412227.0 Easting (UTM x): 739198.0 GPS  
 Latitude/Longitude (decimal degrees):

Surface Elevation (ft): 3660.56 **Water Level Change**  
 Well depth (ft): 112 **1 year:** 0.00  
 Aquifer(s): **5 year:** 5.30  
**10 year:** 0.40

**Measurements from last 10 years**

Date	Depth to WL (ft)	Elev of WL (ft)	Change (ft)
1/6/2004	14.00	3646.56	1.80
12/18/2004	13.80	3646.76	0.20
1/23/2006	14.00	3646.56	-0.20
12/18/2006	15.10	3645.46	-1.10
1/15/2008	15.30	3645.26	-0.20
12/8/2008	15.80	3644.76	-0.50
1/11/2010	10.80	3649.76	5.00
1/24/2011	9.80	3650.76	1.00
3/6/2012	9.80	3650.76	0.00

**All Historic Measurements**



**Well Name:** MANSFIELD, BILL

Owner:

Permit #: 19763 - F - Location #: SC00304314BAB USGS Site ID: 394814102093700

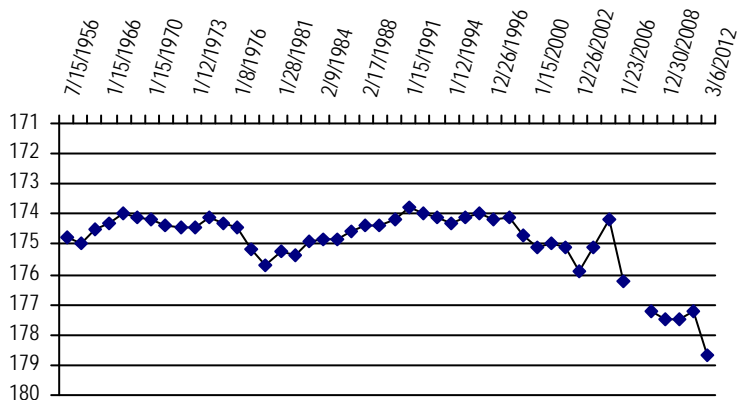
Division: Water District: County: YUMA  
 Location: Q160 Q40 Q10 Section Twnshp Range PM Distance from section lines:  
 NW NE NW 14 3 S 43 W S From N/S line: From E/W line:  
 UTM Coordinates (NAD83): Northing (UTM y): 4409884.0 Easting (UTM x): 744288.0 GPS  
 Latitude/Longitude (decimal degrees):

Surface Elevation (ft): 3803.58 **Water Level Change**  
 Well depth (ft): **1 year:** -1.50  
 Aquifer(s): OGALLALA **5 year:** **10 year:** -3.60

**Measurements from last 10 years**

Date	Depth to WL (ft)	Elev of WL (ft)	Change (ft)
1/14/2004	175.10	3628.48	0.80
1/10/2005	174.20	3629.38	0.90
1/23/2006	176.20	3627.38	-2.00
12/18/2006			
1/12/2008	177.20	3626.38	
12/30/2008	177.50	3626.08	-0.30
1/11/2010	177.50	3626.08	0.00
1/26/2011	177.20	3626.38	0.30
3/6/2012	178.70	3624.88	-1.50

**All Historic Measurements**



**NORTHERN HIGH PLAINS  
DISTRICT: ARIKAREE**

**Well Name:** SOEHNER, DALE

*Owner:*

*Permit #:* 7197 - R -

*Location #:* SC00304328ADC

*USGS Site ID:* 394607102111300

*Division:*

*Water District:*

*County:* YUMA

*Location:*

Q160 Q40 Q10 Section Twnshp Range PM Distance from section lines:

NE SE SW 28 3 S 43 W S *From N/S line:* *From E/W line:*

*UTM Coordinates (NAD83):* *Northing (UTM y):* 4405848.0 *Easting (UTM x):* 740927.0 *GPS*

*Latitude/Longitude (decimal degrees):*

*Surface Elevation (ft):* 3868.4

*Well depth (ft):* 293

*Aquifer(s):* OGALLALA

**Water Level Change**

**1 year:** 0.50

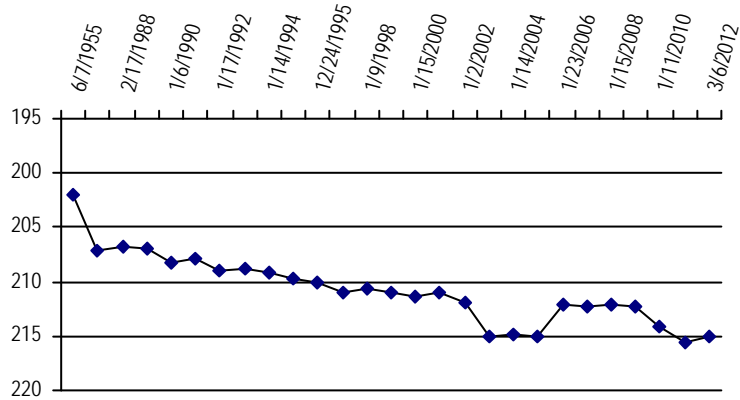
**5 year:** -2.70

**10 year:** -3.00

**Measurements from last 10 years**

Date	Depth to WL (ft)	Elev of WL (ft)	Change (ft)
1/14/2004	214.90	3653.50	0.10
1/10/2005	215.10	3653.30	-0.20
1/23/2006	212.10	3656.30	3.00
12/17/2006	212.30	3656.10	-0.20
1/15/2008	212.10	3656.30	0.20
12/31/2008	212.30	3656.10	-0.20
1/11/2010	214.20	3654.20	-1.90
1/24/2011	215.50	3652.90	-1.30
3/6/2012	215.00	3653.40	0.50

**All Historic Measurements**



**Well Name:** ZION, CHARLES A.

*Owner:*

*Permit #:* - -

*Location #:* SC00304407AAB

*USGS Site ID:* 394855102202000

*Division:*

*Water District:*

*County:* YUMA

*Location:*

Q160 Q40 Q10 Section Twnshp Range PM Distance from section lines:

NE NE NW 7 3 S 44 W S *From N/S line:* *From E/W line:*

*UTM Coordinates (NAD83):* *Northing (UTM y):* 4410907.0 *Easting (UTM x):* 727831.0 *GPS*

*Latitude/Longitude (decimal degrees):*

*Surface Elevation (ft):* 3740.75

*Well depth (ft):* 26

*Aquifer(s):* OGALLALA

**Water Level Change**

**1 year:** 1.70

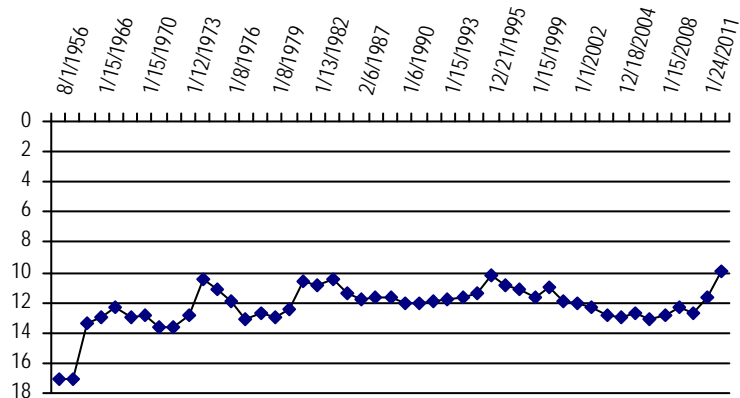
**5 year:** 3.20

**10 year:** 2.10

**Measurements from last 10 years**

Date	Depth to WL (ft)	Elev of WL (ft)	Change (ft)
1/6/2004	12.90	3727.85	-0.60
12/18/2004	13.00	3727.75	-0.10
1/24/2006	12.70	3728.05	0.30
12/17/2006	13.10	3727.65	-0.40
1/15/2008	12.90	3727.85	0.20
12/8/2008	12.30	3728.45	0.60
1/11/2010	12.70	3728.05	-0.40
1/24/2011	11.60	3729.15	1.10
3/6/2012	9.90	3730.85	1.70

**All Historic Measurements**



**NORTHERN HIGH PLAINS  
DISTRICT: ARIKAREE**

**Well Name:** **MCDONALD, HARVEY** **Owner:** HARVEY MCDONALD  
**Permit #:** - - **Location #:** SC00304507BBB1 **USGS Site ID:** 394902102274801

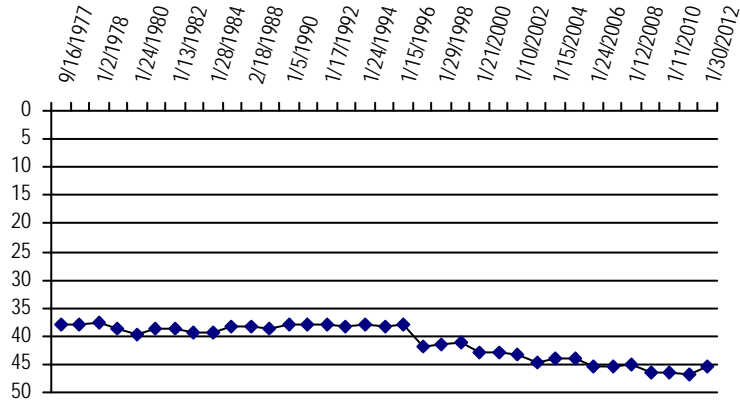
**Division:** 1 **Water District:** 65 **County:** YUMA  
**Location:** Q160 Q40 Q10 Section Twnshp Range PM Distance from section lines:  
 NW NW NW 7 3 S 45 W S **From N/S line:** **From E/W line:**  
**UTM Coordinates (NAD83):** **Northing (UTM y):** 4410533.0 **Easting (UTM x):** 717078.0 **GPS**  
**Latitude/Longitude (decimal degrees):**

**Surface Elevation (ft):** 4010.78 **Water Level Change**  
**Well depth (ft):** 90 **1 year:** 1.30  
**Aquifer(s):** **5 year:** -0.20  
**10 year:** -2.40

**Measurements from last 10 years**

Date	Depth to WL (ft)	Elev of WL (ft)	Change (ft)
1/15/2004	43.90	3966.88	0.70
1/10/2005	44.00	3966.78	-0.10
1/24/2006	45.30	3965.48	-1.30
12/17/2006	45.30	3965.48	0.00
1/12/2008	45.00	3965.78	0.30
1/12/2009	46.30	3964.48	-1.30
1/11/2010	46.60	3964.18	-0.30
1/24/2011	46.80	3963.98	-0.20
1/30/2012	45.50	3965.28	1.30

**All Historic Measurements**



**Well Name:** **U.S. GOVERNMENT** **Owner:**  
**Permit #:** - - **Location #:** SC00304630CCCC1 **USGS Site ID:** 394532102343101

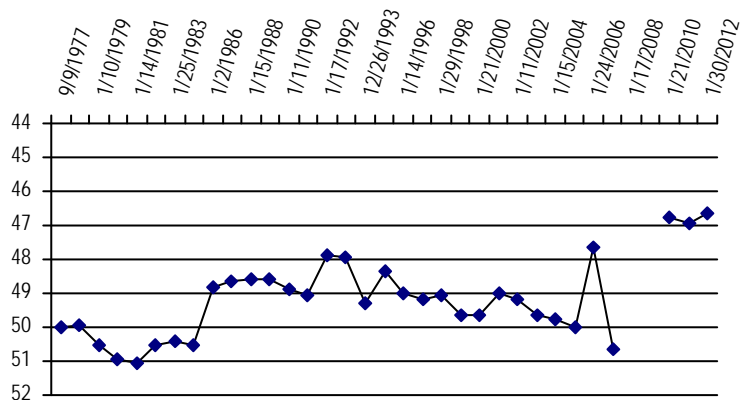
**Division:** **Water District:** **County:** YUMA  
**Location:** Q160 Q40 Q10 Section Twnshp Range PM Distance from section lines:  
 SW NW 31 3 S 46 W S **From N/S line:** **From E/W line:**  
**UTM Coordinates (NAD83):** **Northing (UTM y):** 4402832.0 **Easting (UTM x):** 707888.0 **GPS**  
**Latitude/Longitude (decimal degrees):**

**Surface Elevation (ft):** 4111.84 **Water Level Change**  
**Well depth (ft):** 66 **1 year:** 0.30  
**Aquifer(s):** **5 year:** 4.00  
**10 year:** 2.50

**Measurements from last 10 years**

Date	Depth to WL (ft)	Elev of WL (ft)	Change (ft)
1/15/2004	49.77	4062.07	-0.10
1/10/2005	50.00	4061.84	-0.23
1/24/2006	47.67	4064.17	2.33
12/17/2006	50.67	4061.17	-3.00
1/17/2008			
1/1/2009			
1/21/2010	46.77	4065.07	
1/25/2011	46.97	4064.87	-0.20
1/30/2012	46.67	4065.17	0.30

**All Historic Measurements**





**NORTHERN HIGH PLAINS  
DISTRICT: ARIKAREE**

**Well Name:** **SOEHNER, JACK** **Owner:**  
**Permit #:** 6371 - F - **Location #:** SC00404305ADC **USGS Site ID:** 394421102121000

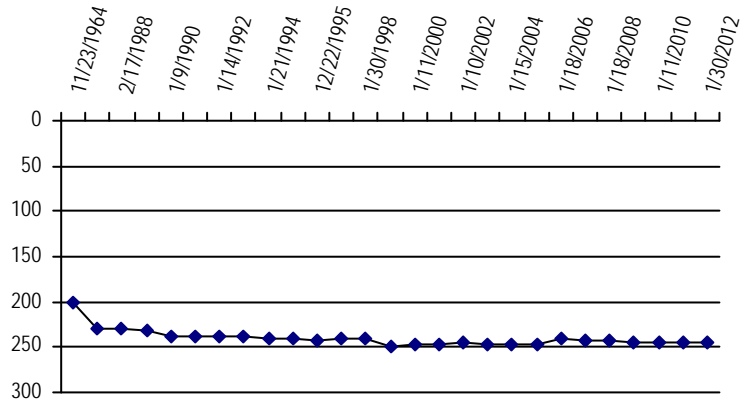
**Division:** **Water District:** **County:** YUMA  
**Location:** Q160 Q40 Q10 Section Twnshp Range PM Distance from section lines:  
 NE SE SW 5 4 S 43 W S **From N/S line:** **From E/W line:**  
**UTM Coordinates (NAD83):** **Northing (UTM y):** 4402520.0 **Easting (UTM x):** 739640.0 *GPS*  
**Latitude/Longitude (decimal degrees):**

**Surface Elevation (ft):** 3890.61 **Water Level Change**  
**Well depth (ft):** 305 **1 year:** -0.50  
**Aquifer(s):** OGALLALA **5 year:** -2.80  
**10 year:** 0.80

**Measurements from last 10 years**

Date	Depth to WL (ft)	Elev of WL (ft)	Change (ft)
1/6/2003	246.90	3643.71	-1.10
1/15/2004	247.20	3643.41	-0.30
1/11/2005	247.10	3643.51	0.10
1/18/2006	241.30	3649.31	5.80
12/17/2006	242.20	3648.41	-0.90
1/18/2008	243.20	3647.41	-1.00
12/30/2008	244.20	3646.41	-1.00
1/11/2010	244.20	3646.41	0.00
1/26/2011	244.50	3646.11	-0.30
1/30/2012	245.00	3645.61	-0.50

**All Historic Measurements**



**Well Name:** **BOWMAN, RALPH** **Owner:**  
**Permit #:** 10546 - F - **Location #:** SC00404307CCB **USGS Site ID:** 394317102115500

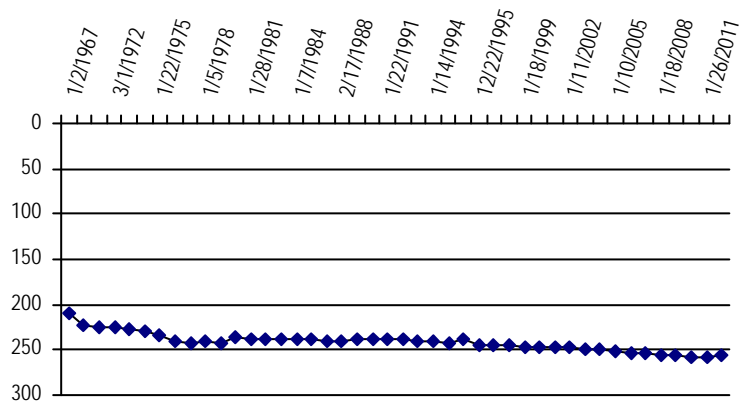
**Division:** **Water District:** **County:** YUMA  
**Location:** Q160 Q40 Q10 Section Twnshp Range PM Distance from section lines:  
 SW SW NW 7 4 S 43 W S **From N/S line:** **From E/W line:**  
**UTM Coordinates (NAD83):** **Northing (UTM y):** 4400412.0 **Easting (UTM x):** 736938.0 *GPS*  
**Latitude/Longitude (decimal degrees):**

**Surface Elevation (ft):** 3936.63 **Water Level Change**  
**Well depth (ft):** 330 **1 year:** 1.00  
**Aquifer(s):** OGALLALA **5 year:** -2.70  
**10 year:** -9.00

**Measurements from last 10 years**

Date	Depth to WL (ft)	Elev of WL (ft)	Change (ft)
1/6/2003	249.00	3687.63	-1.50
1/15/2004	250.10	3686.53	-1.10
1/10/2005	251.00	3685.63	-0.90
1/18/2006	252.80	3683.83	-1.80
12/18/2006	253.80	3682.83	-1.00
1/18/2008	254.80	3681.83	-1.00
12/30/2008	255.80	3680.83	-1.00
1/11/2010	257.40	3679.23	-1.60
1/26/2011	257.50	3679.13	-0.10
1/30/2012	256.50	3680.13	1.00

**All Historic Measurements**





**NORTHERN HIGH PLAINS  
DISTRICT: ARIKAREE**

**Well Name:** ALLEN, L. **Owner:**  
**Permit #:** 6805 - F - **Location #:** SC00404310ADB **USGS Site ID:** 39434010210000

**Division:** **Water District:** **County:** YUMA  
**Location:** Q160 Q40 Q10 Section Twnshp Range PM Distance from section lines:  
 NE SE NW 10 4 S 43 W S **From N/S line:** **From E/W line:**

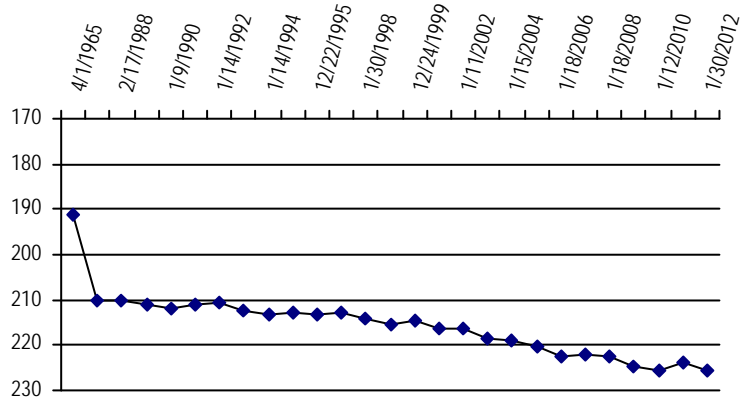
**UTM Coordinates (NAD83):** **Northing (UTM y):** 4401397.0 **Easting (UTM x):** 742780.0 *GPS*  
**Latitude/Longitude (decimal degrees):**

**Surface Elevation (ft):** 3846.59 **Water Level Change**  
**Well depth (ft):** 285 **1 year:** -1.50  
**Aquifer(s):** OGALLALA **5 year:** -3.50  
**10 year:** -9.00

**Measurements from last 10 years**

Date	Depth to WL (ft)	Elev of WL (ft)	Change (ft)
1/6/2003	218.50	3628.09	-2.00
1/15/2004	218.90	3627.69	-0.40
1/10/2005	220.50	3626.09	-1.60
1/18/2006	222.50	3624.09	-2.00
12/18/2006	222.00	3624.59	0.50
1/18/2008	222.50	3624.09	-0.50
12/31/2008	224.80	3621.79	-2.30
1/12/2010	225.50	3621.09	-0.70
1/26/2011	224.00	3622.59	1.50
1/30/2012	225.50	3621.09	-1.50

**All Historic Measurements**



**Well Name:** STATE OF COLORADO **Owner:**  
**Permit #:** 4227 - F - **Location #:** SC00404316BAB **USGS Site ID:** 394302102113000

**Division:** **Water District:** **County:** YUMA  
**Location:** Q160 Q40 Q10 Section Twnshp Range PM Distance from section lines:  
 NW NE NW 16 4 S 43 W S **From N/S line:** **From E/W line:**

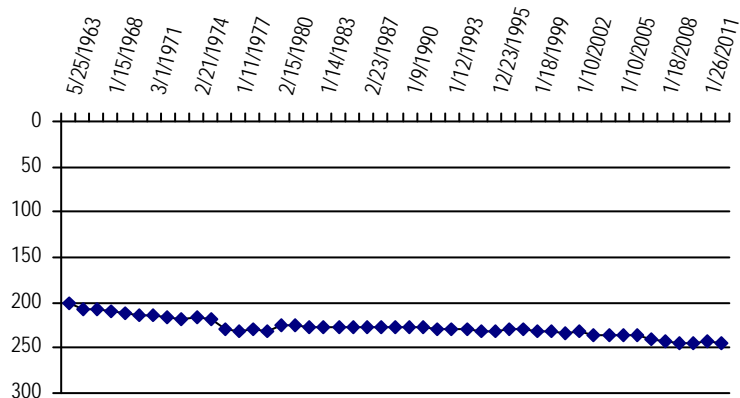
**UTM Coordinates (NAD83):** **Northing (UTM y):** 4400119.0 **Easting (UTM x):** 740692.0 *GPS*  
**Latitude/Longitude (decimal degrees):**

**Surface Elevation (ft):** 3883.6 **Water Level Change**  
**Well depth (ft):** 310 **1 year:** -0.60  
**Aquifer(s):** OGALLALA **5 year:** -4.80  
**10 year:** -11.80

**Measurements from last 10 years**

Date	Depth to WL (ft)	Elev of WL (ft)	Change (ft)
1/15/2004	235.50	3648.10	-0.40
1/10/2005	236.00	3647.60	-0.50
1/18/2006	236.50	3647.10	-0.50
12/18/2006	239.50	3644.10	-3.00
1/18/2008	243.40	3640.20	-3.90
12/31/2008	244.50	3639.10	-1.10
1/11/2010	243.80	3639.80	0.70
1/26/2011	243.70	3639.90	0.10
1/30/2012	244.30	3639.30	-0.60

**All Historic Measurements**



**NORTHERN HIGH PLAINS  
DISTRICT: ARIKAREE**

**Well Name:** CURE LAND, LLC

**Owner:** CURE LAND LLC

**Permit #:** - - **Location #:** SC00404327 **USGS Site ID:**

**Division:** 1 **Water District:** 49 **County:** YUMA  
**Location:** Q160 Q40 Q10 Section Twnshp Range PM Distance from section lines:  
 27 4 S 43 W S **From N/S line:** **From E/W line:**

**UTM Coordinates (NAD83):** **Northing (UTM y):** 4396347.0 **Easting (UTM x):** 742003.0 *GPS*

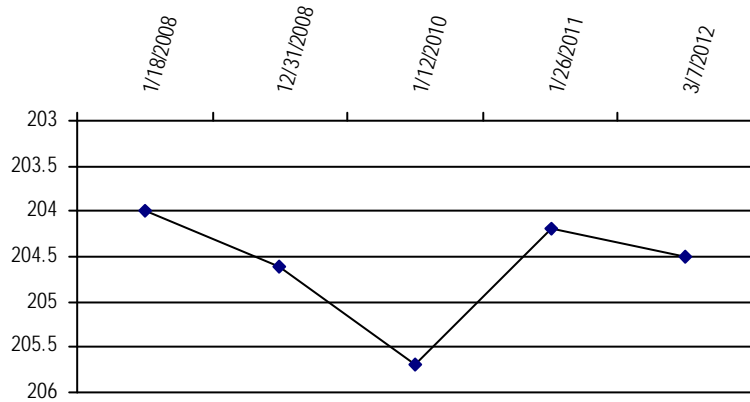
**Latitude/Longitude (decimal degrees):**

**Surface Elevation (ft):** 3825 **Water Level Change**  
**Well depth (ft):** **1 year:** -0.30  
**Aquifer(s):** OGALLALA **5 year:**  
**10 year:**

**Measurements from last 10 years**

Date	Depth to WL (ft)	Elev of WL (ft)	Change (ft)
1/18/2008	204.00	3621.00	
12/31/2008	204.60	3620.40	-0.60
1/12/2010	205.70	3619.30	-1.10
1/26/2011	204.20	3620.80	1.50
3/7/2012	204.50	3620.50	-0.30

**All Historic Measurements**



**Well Name:** EKBERG, DALE

**Owner:**

**Permit #:** 3165 - F - **Location #:** SC00404336BBC **USGS Site ID:** 394020102082300

**Division:** **Water District:** **County:** YUMA  
**Location:** Q160 Q40 Q10 Section Twnshp Range PM Distance from section lines:  
 NW NW SW 36 4 S 43 W S **From N/S line:** **From E/W line:**

**UTM Coordinates (NAD83):** **Northing (UTM y):** **Easting (UTM x):** *User supplied*

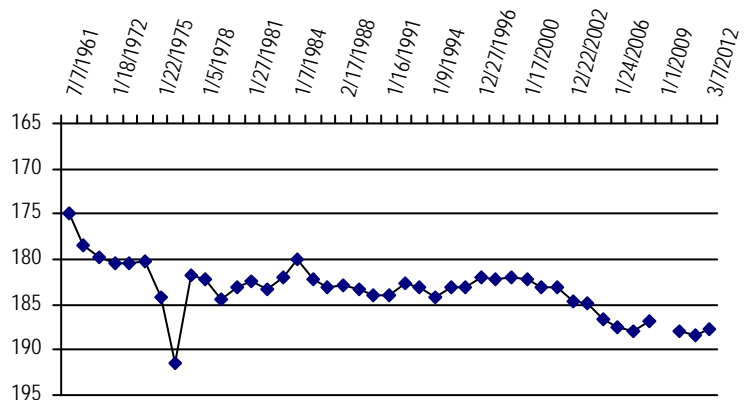
**Latitude/Longitude (decimal degrees):** 39.672216 -102.140188

**Surface Elevation (ft):** 3779.56 **Water Level Change**  
**Well depth (ft):** 273 **1 year:** 0.50  
**Aquifer(s):** OGALLALA **5 year:** 0.20  
**10 year:** -4.80

**Measurements from last 10 years**

Date	Depth to WL (ft)	Elev of WL (ft)	Change (ft)
1/15/2004	184.90	3594.66	-0.30
12/17/2004	186.60	3592.96	-1.70
1/24/2006	187.60	3591.96	-1.00
2/20/2007	188.00	3591.56	-0.40
1/18/2008	186.80	3592.76	1.20
1/1/2009			
1/12/2010	188.00	3591.56	
1/26/2011	188.30	3591.26	-0.30
3/7/2012	187.80	3591.76	0.50

**All Historic Measurements**



**NORTHERN HIGH PLAINS  
DISTRICT: ARIKAREE**

**Well Name:** **EKBERG, DALE H.** **Owner:**  
**Permit #:** 6577 - F - **Location #:** SC00404336DDC **USGS Site ID:** 393957102073100


**Division:** **Water District:** **County:** YUMA  
**Location:** Q160 Q40 Q10 Section Twnshp Range PM Distance from section lines:  
 SE SE SW 36 4 S 43 W S **From N/S line:** **From E/W line:**  
**UTM Coordinates (NAD83):** **Northing (UTM y):** 4394059.0 **Easting (UTM x):** 746631.0 **GPS**  
**Latitude/Longitude (decimal degrees):**

**Surface Elevation (ft):** 3744.54 **Water Level Change**  
**Well depth (ft):** 225 **1 year:** -0.50  
**Aquifer(s):** OGALLALA **5 year:** 9.80  
**10 year:** 4.00

**Measurements from last 10 years**

Date	Depth to WL (ft)	Elev of WL (ft)	Change (ft)
1/4/2004	176.50	3568.04	-3.00
1/9/2005	180.00	3564.54	-3.50
1/24/2006	181.00	3563.54	-1.00
2/20/2007	178.30	3566.24	2.70
1/18/2008	179.10	3565.44	-0.80
12/31/2008	168.50	3576.04	10.60
1/12/2010	167.70	3576.84	0.80
1/26/2011	168.00	3576.54	-0.30
3/7/2012	168.50	3576.04	-0.50

**All Historic Measurements**



**Well Name:** **ELLIOTT, WILSON** **Owner:**  
**Permit #:** 9380 - F - **Location #:** SC00404404DCC **USGS Site ID:** 394354102180300

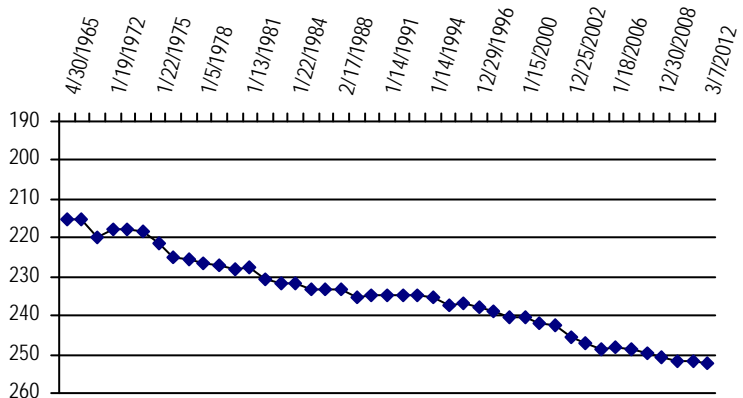
**Division:** **Water District:** **County:** YUMA  
**Location:** Q160 Q40 Q10 Section Twnshp Range PM Distance from section lines:  
 SE SW SW 4 4 S 44 W S **From N/S line:** **From E/W line:**  
**UTM Coordinates (NAD83):** **Northing (UTM y):** 4401431.0 **Easting (UTM x):** 731183.0 **GPS**  
**Latitude/Longitude (decimal degrees):**

**Surface Elevation (ft):** 3986.67 **Water Level Change**  
**Well depth (ft):** 343 **1 year:** -0.20  
**Aquifer(s):** OGALLALA **5 year:** -3.40  
**10 year:** -9.60

**Measurements from last 10 years**

Date	Depth to WL (ft)	Elev of WL (ft)	Change (ft)
1/7/2004	247.10	3739.57	-1.60
12/18/2004	248.50	3738.17	-1.40
1/18/2006	248.20	3738.47	0.30
12/18/2006	248.80	3737.87	-0.60
1/15/2008	249.90	3736.77	-1.10
12/30/2008	250.80	3735.87	-0.90
1/11/2010	251.60	3735.07	-0.80
1/26/2011	252.00	3734.67	-0.40
3/7/2012	252.20	3734.47	-0.20

**All Historic Measurements**



**NORTHERN HIGH PLAINS  
DISTRICT: ARIKAREE**

**Well Name:** **WIESER, GRANT** **Owner:**  
**Permit #:** 9529 - F - **Location #:** SC00404515CBD **USGS Site ID:** 394220102240300

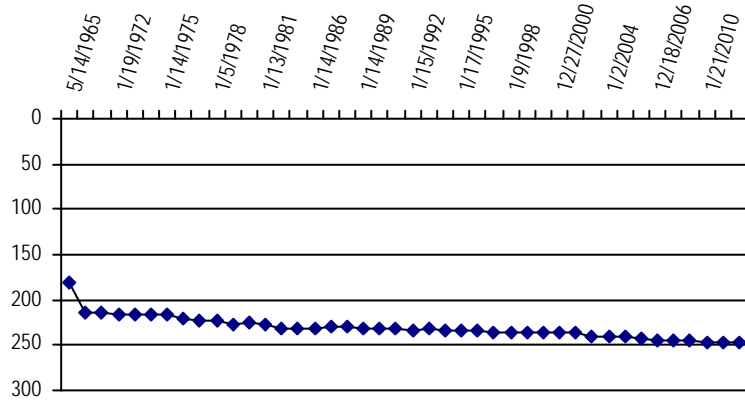
**Division:** **Water District:** **County:** YUMA  
**Location:** Q160 Q40 Q10 Section Twnshp Range PM Distance from section lines:  
 SW NW SE 15 4 S 45 W S **From N/S line:** **From E/W line:**  
**UTM Coordinates (NAD83):** **Northing (UTM y):** **Easting (UTM x):** *User supplied*  
**Latitude/Longitude (decimal degrees):** 39.705547 -102.401309

**Surface Elevation (ft):** 4074.74 **Water Level Change**  
**Well depth (ft):** 342 **1 year:** 0.50  
**Aquifer(s):** OGALLALA **5 year:** -1.00  
**10 year:** -9.40

**Measurements from last 10 years**

Date	Depth to WL (ft)	Elev of WL (ft)	Change (ft)
1/7/2003	239.80	3834.94	-2.70
1/2/2004	239.40	3835.34	0.40
1/9/2005	240.50	3834.24	-1.10
1/18/2006	243.30	3831.44	-2.80
12/18/2006	245.50	3829.24	-2.20
1/18/2008	245.00	3829.74	0.50
12/30/2008	245.40	3829.34	-0.40
1/21/2010	246.50	3828.24	-1.10
1/26/2011	247.00	3827.74	-0.50
3/7/2012	246.50	3828.24	0.50

**All Historic Measurements**



**Well Name:** **JERRY BRENNER** **Owner:** JERRY BRENNER  
**Permit #:** 16097 - FP - **Location #:** SC00404527BA **USGS Site ID:**

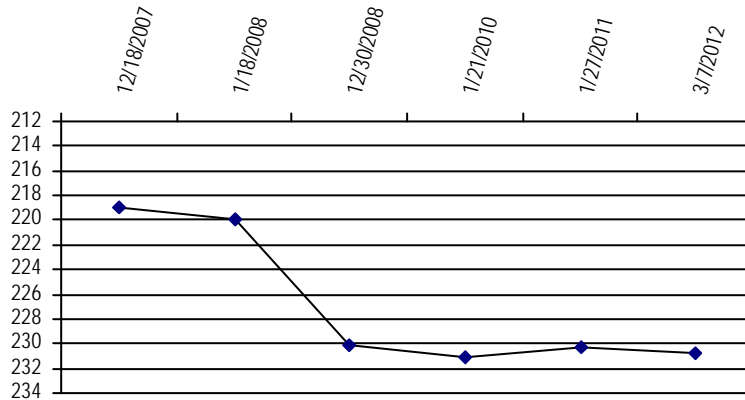
**Division:** 1 **Water District:** 49 **County:** YUMA  
**Location:** Q160 Q40 Q10 Section Twnshp Range PM Distance from section lines:  
 NW NE 27 4 S 45 W S **From N/S line:** 1319 N **From E/W line:** 1321 W  
**UTM Coordinates (NAD83):** **Northing (UTM y):** 4395825.0 **Easting (UTM x):** 723000.0 *GPS*  
**Latitude/Longitude (decimal degrees):**

**Surface Elevation (ft):** 4067 **Water Level Change**  
**Well depth (ft):** 330 **1 year:** -0.40  
**Aquifer(s):** OGALLALA **5 year:**  
**10 year:**

**Measurements from last 10 years**

Date	Depth to WL (ft)	Elev of WL (ft)	Change (ft)
12/18/2007	219.00	3848.00	
1/18/2008	220.00	3847.00	-1.00
12/30/2008	230.10	3836.90	-10.10
1/21/2010	231.10	3835.90	-1.00
1/27/2011	230.30	3836.70	0.80
3/7/2012	230.70	3836.30	-0.40

**All Historic Measurements**



**NORTHERN HIGH PLAINS  
DISTRICT: ARIKAREE**

**Well Name:** RICHARDS, DONALD

*Owner:*

*Permit #:* 12970 - FP -

*Location #:* SC00404531CBC

*USGS Site ID:* 393940102272400

*Division:*

*Water District:*

*County:* YUMA

*Location:*

Q160 Q40 Q10 Section Twnshp Range PM Distance from section lines:

SW NW SW 31 4 S 45 W S *From N/S line:* *From E/W line:*

*UTM Coordinates (NAD83):* *Northing (UTM y):* 4393276.0 *Easting (UTM x):* 718165.0 *GPS*

*Latitude/Longitude (decimal degrees):*

*Surface Elevation (ft):* 4124.78

*Well depth (ft):* 320

*Aquifer(s):*

**Water Level Change**

**1 year:** -0.30

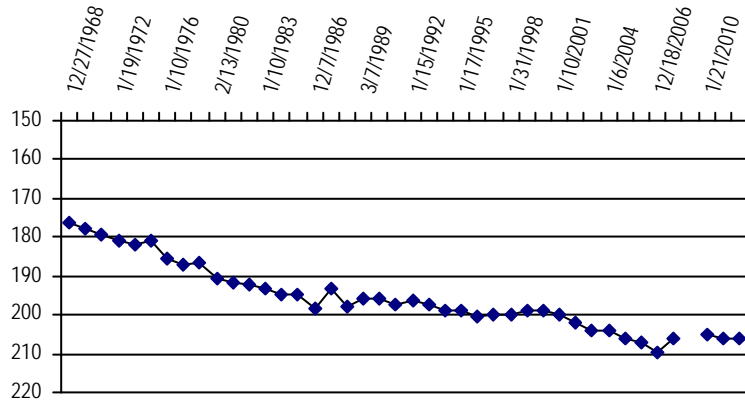
**5 year:** 3.30

**10 year:** -4.20

**Measurements from last 10 years**

Date	Depth to WL (ft)	Elev of WL (ft)	Change (ft)
1/8/2003	204.10	3920.68	-2.00
1/6/2004	204.00	3920.78	0.10
1/9/2005	206.10	3918.68	-2.10
1/18/2006	207.00	3917.78	-0.90
12/18/2006	209.60	3915.18	-2.60
1/18/2008	206.30	3918.48	3.30
12/31/2008			
1/21/2010	205.20	3919.58	
1/26/2011	206.00	3918.78	-0.80
3/7/2012	206.30	3918.48	-0.30

**All Historic Measurements**



**Well Name:** DUTTON, MILDRED

*Owner:*

*Permit #:* 13028 - FP -

*Location #:* SC00404532BCA

*USGS Site ID:* 394001102261000

*Division:*

*Water District:*

*County:* YUMA

*Location:*

Q160 Q40 Q10 Section Twnshp Range PM Distance from section lines:

NW SW NE 32 4 S 45 W S *From N/S line:* *From E/W line:*

*UTM Coordinates (NAD83):* *Northing (UTM y):* 4394008.0 *Easting (UTM x):* 720022.0 *GPS*

*Latitude/Longitude (decimal degrees):*

*Surface Elevation (ft):* 4105.77

*Well depth (ft):* 320

*Aquifer(s):* OGALLALA

**Water Level Change**

**1 year:** -1.20

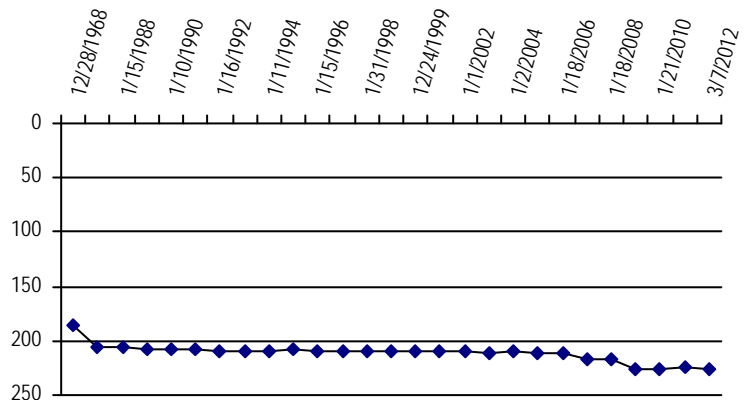
**5 year:** -8.70

**10 year:** -16.30

**Measurements from last 10 years**

Date	Depth to WL (ft)	Elev of WL (ft)	Change (ft)
1/8/2003	210.80	3894.97	-1.90
1/2/2004	210.40	3895.37	0.40
1/9/2005	210.90	3894.87	-0.50
1/18/2006	211.50	3894.27	-0.60
12/18/2006	216.50	3889.27	-5.00
1/18/2008	217.80	3887.97	-1.30
12/30/2008	226.00	3879.77	-8.20
1/21/2010	225.50	3880.27	0.50
1/26/2011	224.00	3881.77	1.50
3/7/2012	225.20	3880.57	-1.20

**All Historic Measurements**



**NORTHERN HIGH PLAINS  
DISTRICT: ARIKAREE**

**Well Name:** PHILLIPS, IVA DELL

Owner:

Permit #: 10741 - F - Location #: SC00404718AAB USGS Site ID: 394250102402500

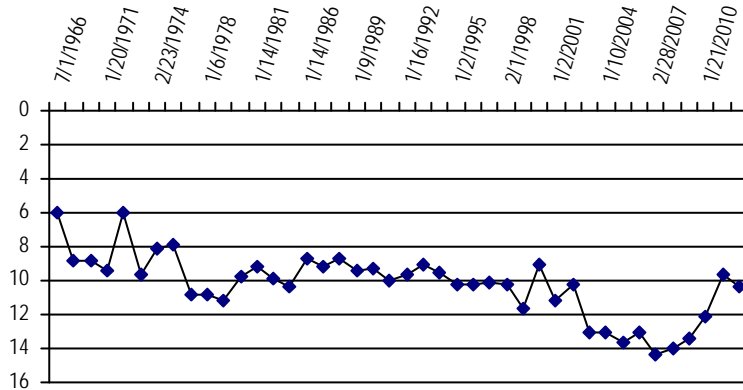
Division: Water District: County: YUMA  
 Location: Q160 Q40 Q10 Section Twnshp Range PM Distance from section lines:  
 NE NE NW 18 4 S 47 W S From N/S line: From E/W line:  
 UTM Coordinates (NAD83): Northing (UTM y): 4398549.0 Easting (UTM x): 699388.0 GPS  
 Latitude/Longitude (decimal degrees):

Surface Elevation (ft): 4162.91 **Water Level Change**  
 Well depth (ft): 85 **1 year:** -0.70  
 Aquifer(s): OGALLALA **5 year:** 4.00  
**10 year:** -0.20

**Measurements from last 10 years**

Date	Depth to WL (ft)	Elev of WL (ft)	Change (ft)
1/1/2003	13.00	4149.91	-2.80
1/10/2004	13.10	4149.81	-0.10
12/18/2004	13.60	4149.31	-0.50
1/28/2006	13.10	4149.81	0.50
2/28/2007	14.40	4148.51	-1.30
1/22/2008	14.00	4148.91	0.40
1/2/2009	13.40	4149.51	0.60
1/21/2010	12.10	4150.81	1.30
1/26/2011	9.70	4153.21	2.40
1/22/2012	10.40	4152.51	-0.70

**All Historic Measurements**



**Well Name:** REHOR, EARL

Owner:

Permit #: 12646 - F - Location #: SC00404719DDB USGS Site ID: 394119102402300

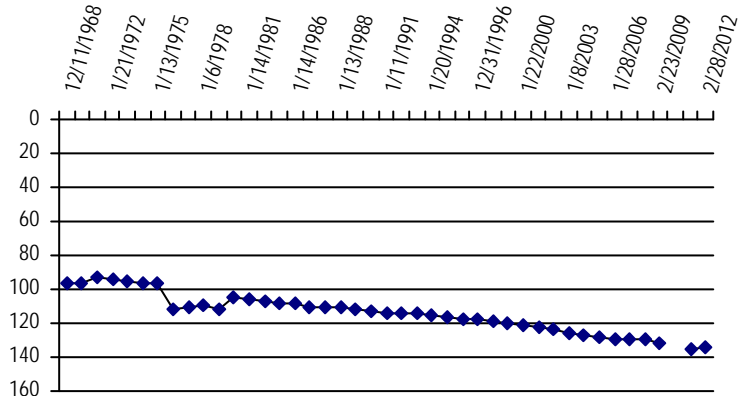
Division: Water District: County: YUMA  
 Location: Q160 Q40 Q10 Section Twnshp Range PM Distance from section lines:  
 SE SE NW 19 4 S 47 W S From N/S line: From E/W line:  
 UTM Coordinates (NAD83): Northing (UTM y): Easting (UTM x): User supplied  
 Latitude/Longitude (decimal degrees): 39.688601 -102.673818

Surface Elevation (ft): 4252.92 **Water Level Change**  
 Well depth (ft): 240 **1 year:** 0.30  
 Aquifer(s): OGALLALA **5 year:** -5.20  
**10 year:** -11.70

**Measurements from last 10 years**

Date	Depth to WL (ft)	Elev of WL (ft)	Change (ft)
1/8/2003	126.00	4126.92	-3.00
1/10/2004	127.50	4125.42	-1.50
1/20/2005	128.00	4124.92	-0.50
1/28/2006	129.50	4123.42	-1.50
2/28/2007	129.50	4123.42	0.00
1/22/2008	129.50	4123.42	0.00
2/23/2009	131.80	4121.12	-2.30
1/1/2010			
2/5/2011	135.00	4117.92	
2/28/2012	134.70	4118.22	0.30

**All Historic Measurements**



**NORTHERN HIGH PLAINS  
DISTRICT: ARIKAREE**

**Well Name:** **WISE, EMMETT** **Owner:**  
**Permit #:** 12512 - F - **Location #:** SC00404726BBD **USGS Site ID:** 394055102362800

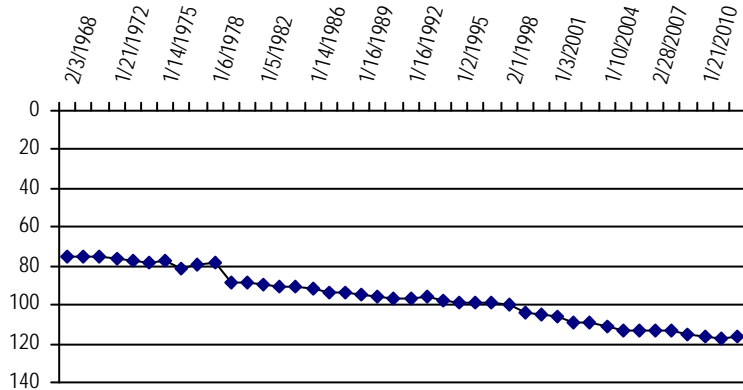
**Division:** **Water District:** **County:** YUMA  
**Location:** Q160 Q40 Q10 Section Twnshp Range PM Distance from section lines:  
 NW NW SE 26 4 S 47 W S **From N/S line:** **From E/W line:**  
**UTM Coordinates (NAD83):** **Northing (UTM y):** **Easting (UTM x):** *User supplied*  
**Latitude/Longitude (decimal degrees):** 39.681379 -102.608260

**Surface Elevation (ft):** 4166.87 **Water Level Change**  
**Well depth (ft):** 244 **1 year:** 0.40  
**Aquifer(s):** OGALLALA **5 year:** -3.20  
**10 year:** -7.60

**Measurements from last 10 years**

Date	Depth to WL (ft)	Elev of WL (ft)	Change (ft)
1/10/2004	110.80	4056.07	-1.70
12/15/2004	112.90	4053.97	-2.10
1/28/2006	113.10	4053.77	-0.20
2/28/2007	113.40	4053.47	-0.30
1/22/2008	113.60	4053.27	-0.20
2/23/2009	115.80	4051.07	-2.20
1/21/2010	116.30	4050.57	-0.50
2/5/2011	117.00	4049.87	-0.70
2/28/2012	116.60	4050.27	0.40

**All Historic Measurements**



**Well Name:** **SMITH, CLARE** **Owner:** CLARE SMITH  
**Permit #:** 3678 - F - **Location #:** SC00404815DC **USGS Site ID:**

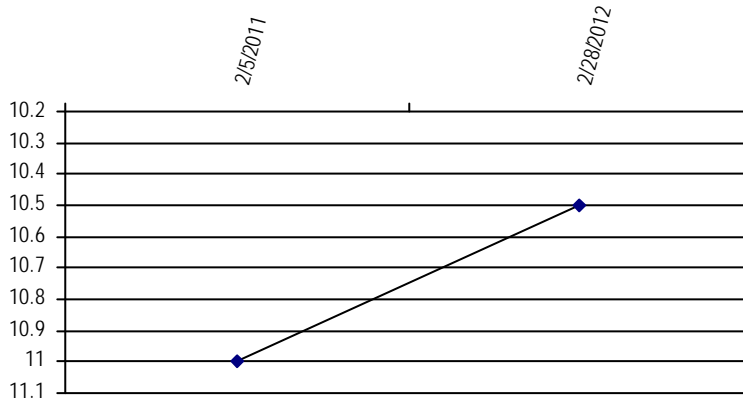
**Division:** 1 **Water District:** **County:** YUMA  
**Location:** Q160 Q40 Q10 Section Twnshp Range PM Distance from section lines:  
 SE SW 15 4 S 48 W S **From N/S line:** **From E/W line:**  
**UTM Coordinates (NAD83):** **Northing (UTM y):** 4397061.0 **Easting (UTM x):** 694153.0 *GPS*  
**Latitude/Longitude (decimal degrees):**

**Surface Elevation (ft):** 4241 **Water Level Change**  
**Well depth (ft):** 29 **1 year:** 0.50  
**Aquifer(s):** QUATERNARY ALLUVIUM **5 year:**  
**10 year:**

**Measurements from last 10 years**

Date	Depth to WL (ft)	Elev of WL (ft)	Change (ft)
2/5/2011	11.00	4230.00	
2/28/2012	10.50	4230.50	0.50

**All Historic Measurements**



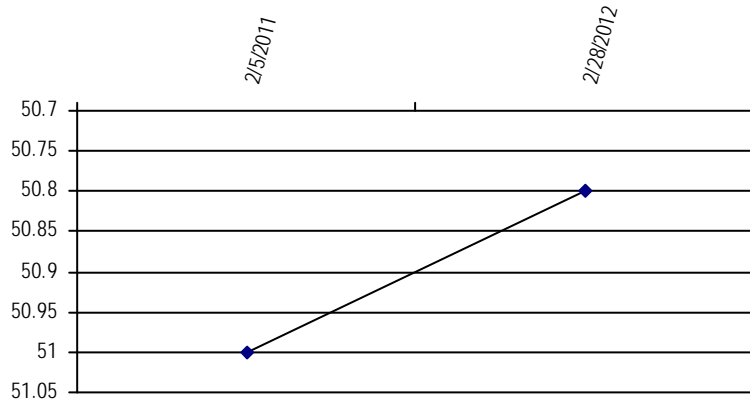
**NORTHERN HIGH PLAINS  
DISTRICT: ARIKAREE**

**Well Name:** **RLS RANCH** **Owner:** CLARE SMITH  
**Permit #:** 39762 - - **Location #:** SC00404822BC **USGS Site ID:**  
**Division:** 1 **Water District:** 65 **County:** YUMA  
**Location:** Q160 Q40 Q10 Section Twnshp Range PM Distance from section lines:  
 NW SW 22 4 S 48 W S **From N/S line:** 1906 N **From E/W line:** 560 W  
**UTM Coordinates (NAD83):** **Northing (UTM y):** 4396236.5 **Easting (UTM x):** 693518.5 *Spotted from section lines*  
**Latitude/Longitude (decimal degrees):**  
**Surface Elevation (ft):** 4280 **Water Level Change**  
**Well depth (ft):** 104 **1 year:** 0.20  
**Aquifer(s):** OGALLALA **5 year:**  
**10 year:**

**Measurements from last 10 years**

Date	Depth to WL (ft)	Elev of WL (ft)	Change (ft)
2/5/2011	51.00	4229.00	
2/28/2012	50.80	4229.20	0.20

**All Historic Measurements**

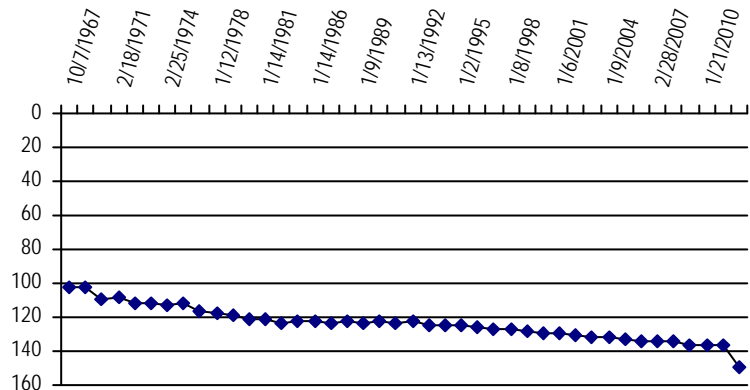


**Well Name:** **SMITH, CLARE E.** **Owner:**  
**Permit #:** 11940 - F - **Location #:** SC00404827ADD **USGS Site ID:** 394044102433400  
**Division:** **Water District:** **County:** YUMA  
**Location:** Q160 Q40 Q10 Section Twnshp Range PM Distance from section lines:  
 NE SE SE 27 4 S 48 W S **From N/S line:** **From E/W line:**  
**UTM Coordinates (NAD83):** **Northing (UTM y):** 4394577.0 **Easting (UTM x):** 694993.0 *GPS*  
**Latitude/Longitude (decimal degrees):**  
**Surface Elevation (ft):** 4314.96 **Water Level Change**  
**Well depth (ft):** 210 **1 year:** -12.70  
**Aquifer(s):** **5 year:** -15.80  
**10 year:** -19.40

**Measurements from last 10 years**

Date	Depth to WL (ft)	Elev of WL (ft)	Change (ft)
1/1/2003	131.50	4183.46	-1.20
1/9/2004	132.30	4182.66	-0.80
12/21/2004	133.50	4181.46	-1.20
1/28/2006	134.20	4180.76	-0.70
2/28/2007	133.90	4181.06	0.30
1/22/2008	134.60	4180.36	-0.70
1/2/2009	136.50	4178.46	-1.90
1/21/2010	137.00	4177.96	-0.50
2/5/2011	137.00	4177.96	0.00
2/28/2012	149.70	4165.26	-12.70

**All Historic Measurements**





**NORTHERN HIGH PLAINS  
DISTRICT: ARIKAREE**

**Well Name:** MASON, MERRILL

*Owner:*

*Permit #:* - - *Location #:* SC00404829BC *USGS Site ID:*

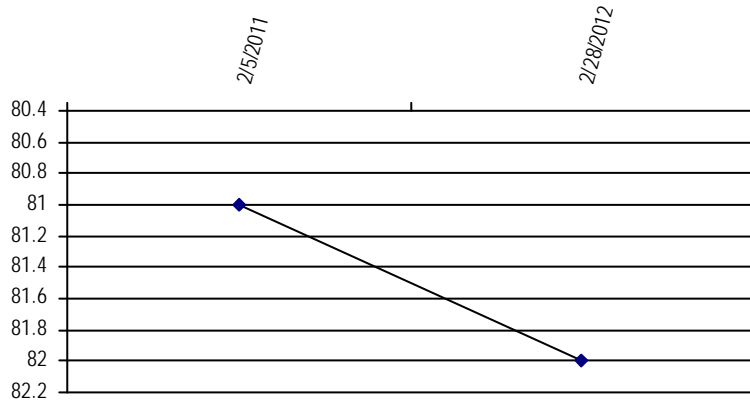
*Division:* 1 *Water District:* 65 *County:* YUMA  
*Location:* Q160 Q40 Q10 Section Twnshp Range PM Distance from section lines:  
 NW SW 29 4 S 48 W S *From N/S line:* 2273 N *From E/W line:* 522 W  
*UTM Coordinates (NAD83):* *Northing (UTM y):* 4394389.5 *Easting (UTM x):* 690341.8 *Spotted from section lines*  
*Latitude/Longitude (decimal degrees):*

*Surface Elevation (ft):* 4358 **Water Level Change**  
*Well depth (ft):* **1 year:** -1.00  
*Aquifer(s):* OGALLALA **5 year:**  
**10 year:**

**Measurements from last 10 years**

Date	Depth to WL (ft)	Elev of WL (ft)	Change (ft)
2/5/2011	81.00	4277.00	
2/28/2012	82.00	4276.00	-1.00

**All Historic Measurements**



**Well Name:** REHOR, EARL

*Owner:*

*Permit #:* 6627 - RFP - *Location #:* SC00404835DAB *USGS Site ID:* 393943102424200

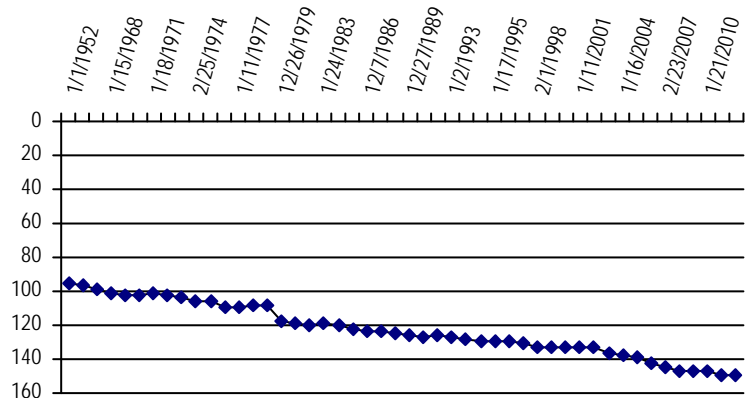
*Division:* *Water District:* *County:* YUMA  
*Location:* Q160 Q40 Q10 Section Twnshp Range PM Distance from section lines:  
 SE NE NW 35 4 S 48 W S *From N/S line:* *From E/W line:*  
*UTM Coordinates (NAD83):* *Northing (UTM y):* *Easting (UTM x):* *User supplied*  
*Latitude/Longitude (decimal degrees):* 39.661934 -102.712152

*Surface Elevation (ft):* 4299.95 **Water Level Change**  
*Well depth (ft):* 260 **1 year:** -0.20  
*Aquifer(s):* **5 year:** -4.60  
**10 year:** -16.30

**Measurements from last 10 years**

Date	Depth to WL (ft)	Elev of WL (ft)	Change (ft)
1/9/2003	136.00	4163.95	-2.60
1/16/2004	137.50	4162.45	-1.50
1/20/2005	139.10	4160.85	-1.60
1/28/2006	142.50	4157.45	-3.40
2/23/2007	145.10	4154.85	-2.60
1/22/2008	147.50	4152.45	-2.40
2/23/2009	147.20	4152.75	0.30
1/21/2010	147.60	4152.35	-0.40
2/5/2011	149.50	4150.45	-1.90
2/28/2012	149.70	4150.25	-0.20

**All Historic Measurements**



**NORTHERN HIGH PLAINS  
DISTRICT: ARIKAREE**

**Well Name: LOHR, GEORGE**

Owner:

Permit #: - - Location #: SC00404919CCC USGS Site ID:

Division: 1 Water District: County: WASHINGTON

Location: Q160 Q40 Q10 Section Twnshp Range PM Distance from section lines:  
SW SW SW 19 4 S 49 W S From N/S line: From E/W line:

UTM Coordinates (NAD83): Northing (UTM y): 4394834.0 Easting (UTM x): 678784.0 GPS

Latitude/Longitude (decimal degrees):

Surface Elevation (ft): 4495

Well depth (ft):

Aquifer(s):

**Water Level Change**

**1 year:** -0.20

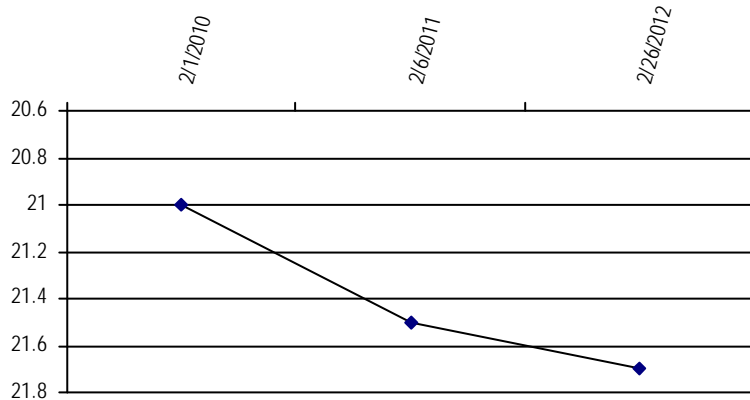
**5 year:**

**10 year:**

**Measurements from last 10 years**

Date	Depth to WL (ft)	Elev of WL (ft)	Change (ft)
2/1/2010	21.00	4474.00	
2/6/2011	21.50	4473.50	-0.50
2/26/2012	21.70	4473.30	-0.20

**All Historic Measurements**



**Well Name: ROMINE, LARRY E.**

Owner:

Permit #: 13105 - R - Location #: SC00404924CAA USGS Site ID: 394132102490000

Division: Water District: County: WASHINGTON

Location: Q160 Q40 Q10 Section Twnshp Range PM Distance from section lines:  
SW NE NE 24 4 S 49 W S From N/S line: From E/W line:

UTM Coordinates (NAD83): Northing (UTM y): 4395690.0 Easting (UTM x): 687671.0 GPS

Latitude/Longitude (decimal degrees):

Surface Elevation (ft): 4353.01

Well depth (ft): 49

Aquifer(s): OGALLALA

**Water Level Change**

**1 year:** 0.00

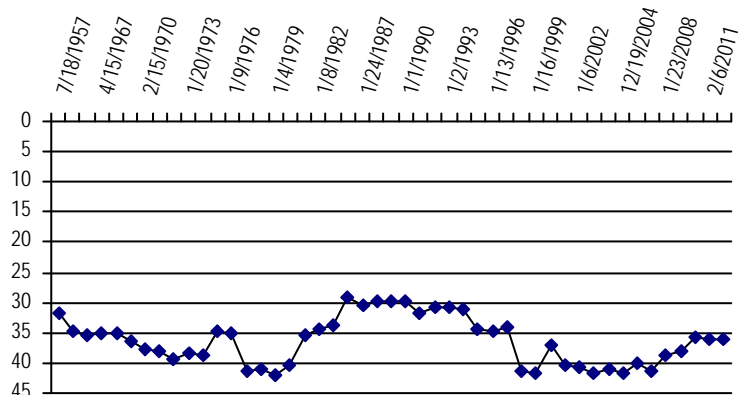
**5 year:** 5.30

**10 year:** 4.80

**Measurements from last 10 years**

Date	Depth to WL (ft)	Elev of WL (ft)	Change (ft)
1/11/2003	41.60	4311.41	-0.80
1/12/2004	41.00	4312.01	0.60
12/19/2004	41.70	4311.31	-0.70
2/8/2006	40.10	4312.91	1.60
2/27/2007	41.30	4311.71	-1.20
1/23/2008	38.80	4314.21	2.50
1/2/2009	38.00	4315.01	0.80
2/3/2010	35.80	4317.21	2.20
2/6/2011	36.00	4317.01	-0.20
2/28/2012	36.00	4317.01	0.00

**All Historic Measurements**



**NORTHERN HIGH PLAINS  
DISTRICT: ARIKAREE**

**Well Name:** LAYBOURN, GREGG

Owner:

Permit #: 19371 - R - Location #: SC00404934DBA USGS Site ID: 393928102503800

Division: Water District: County: WASHINGTON

Location: Q160 Q40 Q10 Section Twnshp Range PM Distance from section lines:  
SE NW NE 34 4 S 49 W S From N/S line: From E/W line:

UTM Coordinates (NAD83): Northing (UTM y): 4392486.0 Easting (UTM x): 684773.0 GPS

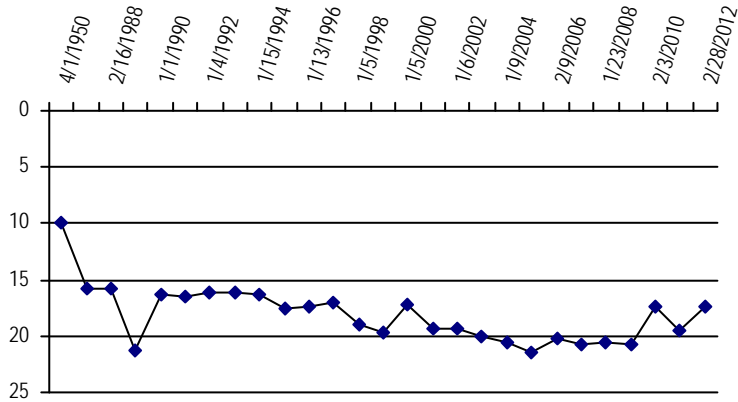
Latitude/Longitude (decimal degrees):

Surface Elevation (ft):	4403.03	<b>Water Level Change</b>	
Well depth (ft):	52	<b>1 year:</b>	2.20
Aquifer(s):	OGALLALA	<b>5 year:</b>	3.40
		<b>10 year:</b>	2.10

**Measurements from last 10 years**

Date	Depth to WL (ft)	Elev of WL (ft)	Change (ft)
1/11/2003	20.00	4383.03	-0.60
1/9/2004	20.60	4382.43	-0.60
12/19/2004	21.40	4381.63	-0.80
2/9/2006	20.30	4382.73	1.10
2/27/2007	20.70	4382.33	-0.40
1/23/2008	20.50	4382.53	0.20
1/2/2009	20.80	4382.23	-0.30
2/3/2010	17.40	4385.63	3.40
2/6/2011	19.50	4383.53	-2.10
2/28/2012	17.30	4385.73	2.20

**All Historic Measurements**



**Well Name:** BARBER, F.

Owner:

Permit #: - - Location #: SC00405031CAD USGS Site ID: 393936103011600

Division: Water District: County: WASHINGTON

Location: Q160 Q40 Q10 Section Twnshp Range PM Distance from section lines:  
SW NE SE 31 4 S 50 W S From N/S line: From E/W line:

UTM Coordinates (NAD83): Northing (UTM y): 4391886.0 Easting (UTM x): 669701.0 GPS

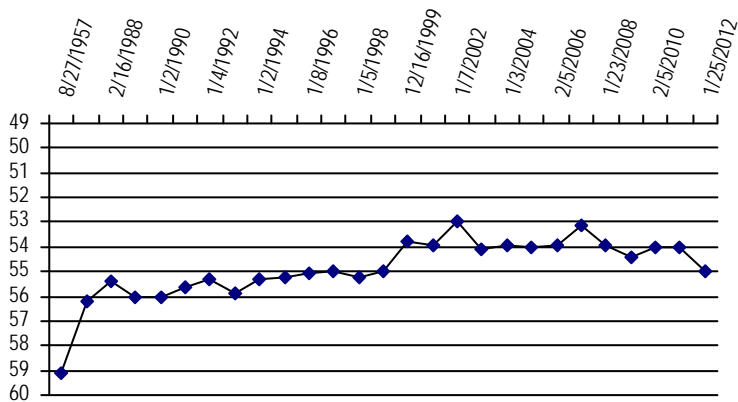
Latitude/Longitude (decimal degrees):

Surface Elevation (ft):	4632.2	<b>Water Level Change</b>	
Well depth (ft):	67	<b>1 year:</b>	-1.00
Aquifer(s):		<b>5 year:</b>	-1.90
		<b>10 year:</b>	-2.00

**Measurements from last 10 years**

Date	Depth to WL (ft)	Elev of WL (ft)	Change (ft)
1/11/2003	54.10	4578.10	-1.10
1/3/2004	53.90	4578.30	0.20
12/20/2004	54.00	4578.20	-0.10
2/5/2006	53.90	4578.30	0.10
2/27/2007	53.10	4579.10	0.80
1/23/2008	53.90	4578.30	-0.80
1/2/2009	54.40	4577.80	-0.50
2/5/2010	54.00	4578.20	0.40
2/6/2011	54.00	4578.20	0.00
1/25/2012	55.00	4577.20	-1.00

**All Historic Measurements**



**NORTHERN HIGH PLAINS  
DISTRICT: ARIKAREE**

**Well Name:** STANSFIELD, STEPHEN.

*Owner:*

**Permit #:** 6857 - FP - **Location #:** SC00405036CCC **USGS Site ID:** 393920102504000

**Division:** **Water District:** **County:** WASHINGTON

**Location:** Q160 Q40 Q10 Section Twnshp Range PM Distance from section lines:  
SW SW SW 36 4 S 50 W S *From N/S line:* *From E/W line:*

**UTM Coordinates (NAD83):** *Northing (UTM y):* 4391550.0 *Easting (UTM x):* 677139.0 *GPS*

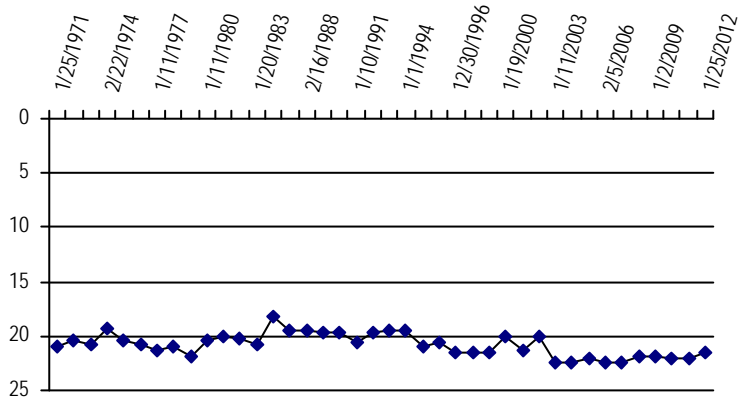
*Latitude/Longitude (decimal degrees):*

<b>Surface Elevation (ft):</b> 4512.12	<b>Water Level Change</b>
<b>Well depth (ft):</b> 35	<b>1 year:</b> 0.50
<b>Aquifer(s):</b> OGALLALA	<b>5 year:</b> 0.90
	<b>10 year:</b> -1.40

**Measurements from last 10 years**

Date	Depth to WL (ft)	Elev of WL (ft)	Change (ft)
1/11/2003	22.50	4489.62	-2.40
1/4/2004	22.50	4489.62	0.00
12/19/2004	22.00	4490.12	0.50
2/5/2006	22.40	4489.72	-0.40
2/27/2007	22.40	4489.72	0.00
1/28/2008	21.80	4490.32	0.60
1/2/2009	21.80	4490.32	0.00
1/17/2010	22.00	4490.12	-0.20
2/6/2011	22.00	4490.12	0.00
1/25/2012	21.50	4490.62	0.50

**All Historic Measurements**



**Well Name:** DOANE, ELMER

*Owner:*

**Permit #:** - - **Location #:** SC00405235ACB **USGS Site ID:** 393950103100701

**Division:** **Water District:** **County:** WASHINGTON

**Location:** Q160 Q40 Q10 Section Twnshp Range PM Distance from section lines:  
NE SW NW 35 4 S 52 W S *From N/S line:* *From E/W line:*

**UTM Coordinates (NAD83):** *Northing (UTM y):* 4392260.0 *Easting (UTM x):* 656181.0 *GPS*

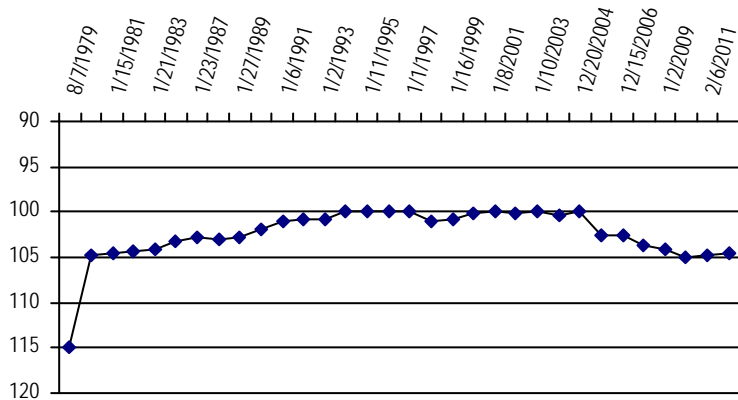
*Latitude/Longitude (decimal degrees):*

<b>Surface Elevation (ft):</b> 4844.37	<b>Water Level Change</b>
<b>Well depth (ft):</b> 120	<b>1 year:</b> 0.30
<b>Aquifer(s):</b>	<b>5 year:</b> -1.90
	<b>10 year:</b> -4.40

**Measurements from last 10 years**

Date	Depth to WL (ft)	Elev of WL (ft)	Change (ft)
1/10/2003	100.00	4744.37	0.10
1/3/2004	100.40	4743.97	-0.40
12/20/2004	100.00	4744.37	0.40
2/5/2006	102.50	4741.87	-2.50
12/15/2006	102.60	4741.77	-0.10
1/23/2008	103.60	4740.77	-1.00
1/2/2009	104.10	4740.27	-0.50
2/5/2010	105.00	4739.37	-0.90
2/6/2011	104.80	4739.57	0.20
1/25/2012	104.50	4739.87	0.30

**All Historic Measurements**



**NORTHERN HIGH PLAINS  
DISTRICT: ARIKAREE**

**Well Name:** WILEY, ERNEST

*Owner:*

**Permit #:** 11743 - R -

**Location #:** SC00504204CBA

**USGS Site ID:** 393911102044600

**Division:**

**Water District:**

**County:** YUMA

**Location:** Q160 Q40 Q10 Section Twnshp Range PM Distance from section lines:

SW NW NE 4 5 S 42 W S From N/S line: From E/W line:

**UTM Coordinates (NAD83):** Northing (UTM y): 4393330.0 Easting (UTM x): 750527.0 *GPS*

**Latitude/Longitude (decimal degrees):**

**Surface Elevation (ft):** 3556.52

**Well depth (ft):** 68

**Aquifer(s):** OGALLALA

**Water Level Change**

**1 year:** 0.20

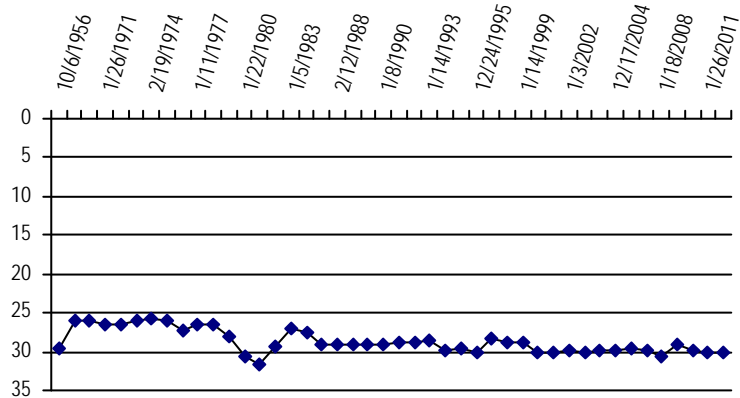
**5 year:** -0.20

**10 year:** -0.20

**Measurements from last 10 years**

Date	Depth to WL (ft)	Elev of WL (ft)	Change (ft)
1/5/2004	29.80	3526.72	0.20
12/17/2004	29.90	3526.62	-0.10
1/23/2006	29.60	3526.92	0.30
2/20/2007	29.80	3526.72	-0.20
1/18/2008	30.60	3525.92	-0.80
12/31/2008	29.20	3527.32	1.40
1/12/2010	29.80	3526.72	-0.60
1/26/2011	30.20	3526.32	-0.40
1/22/2012	30.00	3526.52	0.20

**All Historic Measurements**



**Well Name:** YENTER, THEODORE S.

*Owner:*

**Permit #:** 12524 - R -

**Location #:** SC00504208DCC

**USGS Site ID:** 393756102052800

**Division:**

**Water District:**

**County:** YUMA

**Location:** Q160 Q40 Q10 Section Twnshp Range PM Distance from section lines:

SE SW SW 8 5 S 42 W S From N/S line: From E/W line:

**UTM Coordinates (NAD83):** Northing (UTM y): 4390923.0 Easting (UTM x): 749715.0 *GPS*

**Latitude/Longitude (decimal degrees):**

**Surface Elevation (ft):** 3581.53

**Well depth (ft):** 62

**Aquifer(s):**

**Water Level Change**

**1 year:** -0.50

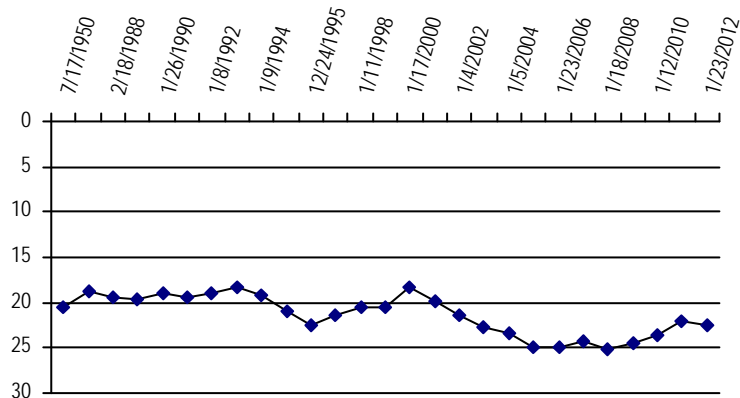
**5 year:** 1.70

**10 year:** -1.00

**Measurements from last 10 years**

Date	Depth to WL (ft)	Elev of WL (ft)	Change (ft)
1/5/2004	23.40	3558.13	-0.60
12/16/2004	25.00	3556.53	-1.60
1/23/2006	24.90	3556.63	0.10
2/20/2007	24.20	3557.33	0.70
1/18/2008	25.10	3556.43	-0.90
12/31/2008	24.40	3557.13	0.70
1/12/2010	23.70	3557.83	0.70
1/26/2011	22.00	3559.53	1.70
1/23/2012	22.50	3559.03	-0.50

**All Historic Measurements**



**NORTHERN HIGH PLAINS  
DISTRICT: ARIKAREE**

**Well Name:** GRAMM, LOYD

*Owner:*

**Permit #:** 9208 - F -

**Location #:** SC00504231AAD

**USGS Site ID:** 393504102061200

**Division:**

**Water District:**

**County:** YUMA

**Location:** Q160 Q40 Q10 Section Twnshp Range PM Distance from section lines:

NE NE SE 31 5 S 42 W S *From N/S line:*

*From E/W line:*

**UTM Coordinates (NAD83):** *Northing (UTM y):* 4385695.0 *Easting (UTM x):* 748695.0 *GPS*

**Latitude/Longitude (decimal degrees):**

**Surface Elevation (ft):** 3643.56

**Well depth (ft):** 80

**Aquifer(s):** OGALLALA

**Water Level Change**

**1 year:** 0.30

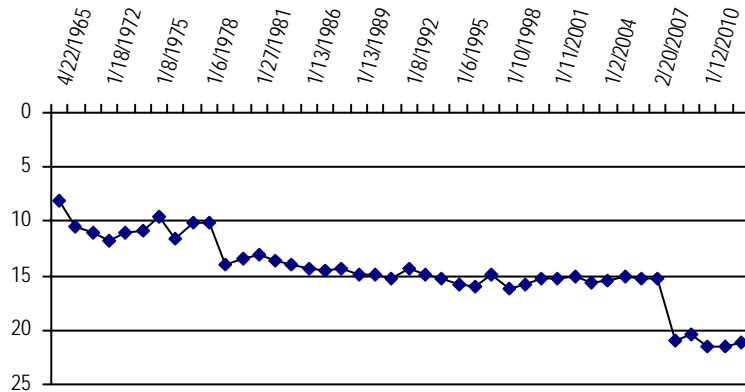
**5 year:** -6.00

**10 year:** -6.10

**Measurements from last 10 years**

Date	Depth to WL (ft)	Elev of WL (ft)	Change (ft)
1/2/2004	15.40	3628.16	0.30
1/21/2005	15.10	3628.46	0.30
1/23/2006	15.20	3628.36	-0.10
2/20/2007	15.20	3628.36	0.00
1/19/2008	21.00	3622.56	-5.80
12/31/2008	20.40	3623.16	0.60
1/12/2010	21.50	3622.06	-1.10
1/26/2011	21.50	3622.06	0.00
1/23/2012	21.20	3622.36	0.30

**All Historic Measurements**



**Well Name:** BURAKER, HAROLD

*Owner:*

**Permit #:** 6348 - FP -

**Location #:** SC00504314BDC

**USGS Site ID:** 393728102090600

**Division:**

**Water District:**

**County:** YUMA

**Location:** Q160 Q40 Q10 Section Twnshp Range PM Distance from section lines:

NW SE SW 14 5 S 43 W S *From N/S line:*

*From E/W line:*

**UTM Coordinates (NAD83):** *Northing (UTM y):* 4389919.0 *Easting (UTM x):* 744575.0 *GPS*

**Latitude/Longitude (decimal degrees):**

**Surface Elevation (ft):** 3646.57

**Well depth (ft):** 90

**Aquifer(s):** OGALLALA

**Water Level Change**

**1 year:** 0.00

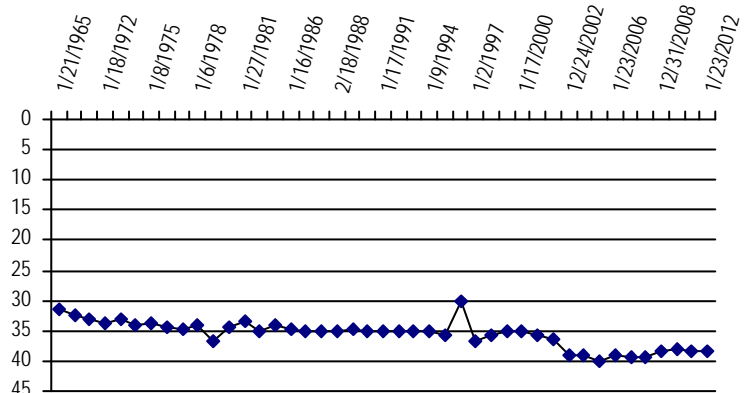
**5 year:** 1.00

**10 year:** -2.20

**Measurements from last 10 years**

Date	Depth to WL (ft)	Elev of WL (ft)	Change (ft)
1/5/2004	38.90	3607.67	0.10
12/16/2004	39.90	3606.67	-1.00
1/23/2006	39.10	3607.47	0.80
2/20/2007	39.50	3607.07	-0.40
1/18/2008	39.50	3607.07	0.00
12/31/2008	38.30	3608.27	1.20
1/12/2010	38.00	3608.57	0.30
1/26/2011	38.50	3608.07	-0.50
1/23/2012	38.50	3608.07	0.00

**All Historic Measurements**



**NORTHERN HIGH PLAINS  
DISTRICT: ARIKAREE**

**Well Name:** SCHASE, ALFRED

*Owner:*

*Permit #:* - -

*Location #:* SC00504314CCB

*USGS Site ID:* 393725102093000

*Division:*

*Water District:*

*County:* YUMA

*Location:*

Q160 Q40 Q10 Section Twnshp Range PM Distance from section lines:

SW SW NW 14 5 S 43 W S *From N/S line:* *From E/W line:*

*UTM Coordinates (NAD83):* *Northing (UTM y):* 4389443.0 *Easting (UTM x):* 744069.0 *GPS*

*Latitude/Longitude (decimal degrees):*

*Surface Elevation (ft):* 3652.57

*Well depth (ft):* 63

*Aquifer(s):* OGALLALA

**Water Level Change**

**1 year:** -0.20

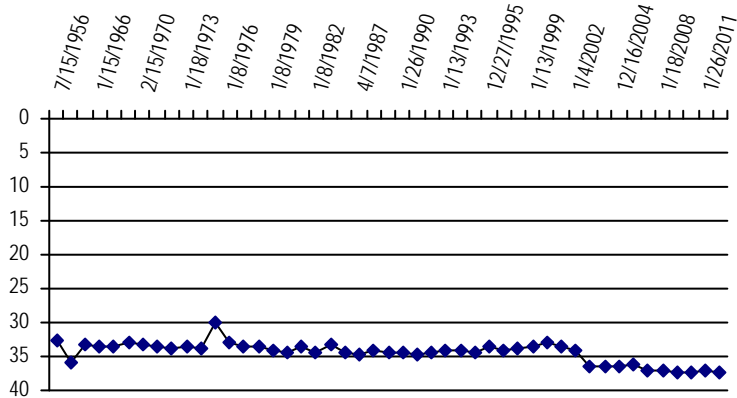
**5 year:** -0.30

**10 year:** -3.30

**Measurements from last 10 years**

Date	Depth to WL (ft)	Elev of WL (ft)	Change (ft)
1/5/2004	36.60	3615.97	-0.10
12/16/2004	36.50	3616.07	0.10
1/23/2006	36.10	3616.47	0.40
2/20/2007	37.00	3615.57	-0.90
1/18/2008	37.20	3615.37	-0.20
12/31/2008	37.40	3615.17	-0.20
1/12/2010	37.40	3615.17	0.00
1/26/2011	37.10	3615.47	0.30
1/23/2012	37.30	3615.27	-0.20

**All Historic Measurements**



**Well Name:** HUTTON, LINDA

*Owner:* HUTTON, LINDA

*Permit #:* 78472 - -

*Location #:* SC00504329DA

*USGS Site ID:*

*Division:* 1

*Water District:* 49

*County:* YUMA

*Location:*

Q160 Q40 Q10 Section Twnshp Range PM Distance from section lines:

SE NE 29 5 S 43 W S *From N/S line:* 2561 S *From E/W line:* 735 W

*UTM Coordinates (NAD83):* *Northing (UTM y):* 4386517.0 *Easting (UTM x):* 740742.0 *GPS*

*Latitude/Longitude (decimal degrees):*

*Surface Elevation (ft):* 3762

*Well depth (ft):* 195

*Aquifer(s):* OGALLALA

**Water Level Change**

**1 year:** -0.30

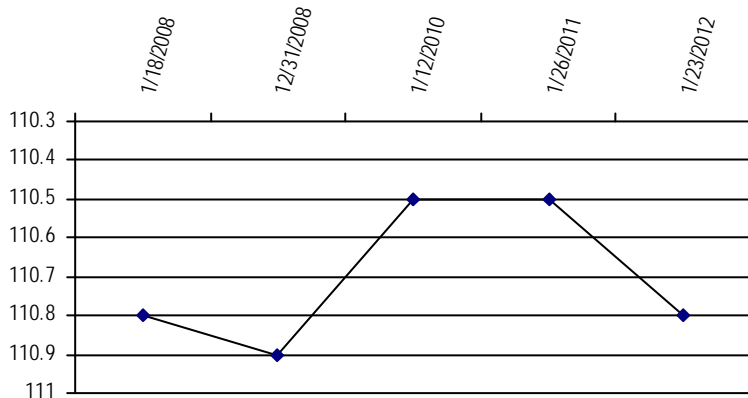
**5 year:**

**10 year:**

**Measurements from last 10 years**

Date	Depth to WL (ft)	Elev of WL (ft)	Change (ft)
1/18/2008	110.80	3651.20	
12/31/2008	110.90	3651.10	-0.10
1/12/2010	110.50	3651.50	0.40
1/26/2011	110.50	3651.50	0.00
1/23/2012	110.80	3651.20	-0.30

**All Historic Measurements**



**NORTHERN HIGH PLAINS  
DISTRICT: ARIKAREE**

**Well Name:** **BUOL, JOHN** *Owner:*  
**Permit #:** 11490 - RFP - *Location #:* SC00504409BAB *USGS Site ID:* 393838102180100

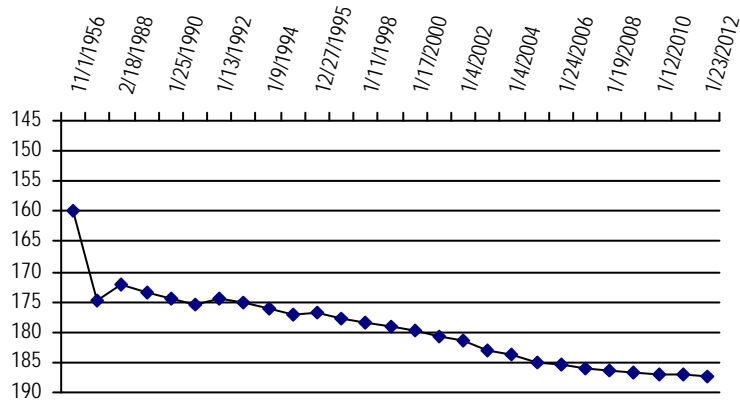
*Division:* *Water District:* *County:* YUMA  
**Location:** Q160 Q40 Q10 Section Twnshp Range PM Distance from section lines:  
 NW NE NW 9 5 S 44 W S *From N/S line:* *From E/W line:*  
*UTM Coordinates (NAD83):* *Northing (UTM y):* 4391628.0 *Easting (UTM x):* 731628.0 *GPS*  
*Latitude/Longitude (decimal degrees):*

*Surface Elevation (ft):* 3934.65 **Water Level Change**  
*Well depth (ft):* 260 **1 year:**  
*Aquifer(s):* OGALLALA **5 year:** -1.60  
**10 year:** -6.20

**Measurements from last 10 years**

Date	Depth to WL (ft)	Elev of WL (ft)	Change (ft)
1/11/2003	182.90	3751.75	-1.60
1/4/2004	183.80	3750.85	-0.90
12/16/2004	185.00	3749.65	-1.20
1/24/2006	185.30	3749.35	-0.30
12/18/2006	185.90	3748.75	-0.60
1/19/2008	186.20	3748.45	-0.30
12/31/2008	186.80	3747.85	-0.60
1/12/2010	187.00	3747.65	-0.20
10/26/2011	187.00	3747.65	0.00
1/23/2012	187.50	3747.15	-0.50

**All Historic Measurements**



**Well Name:** **SHANKS, CLIFFORD** *Owner:*  
**Permit #:** 3131 - F - *Location #:* SC00504420ADB *USGS Site ID:* 393642102183800

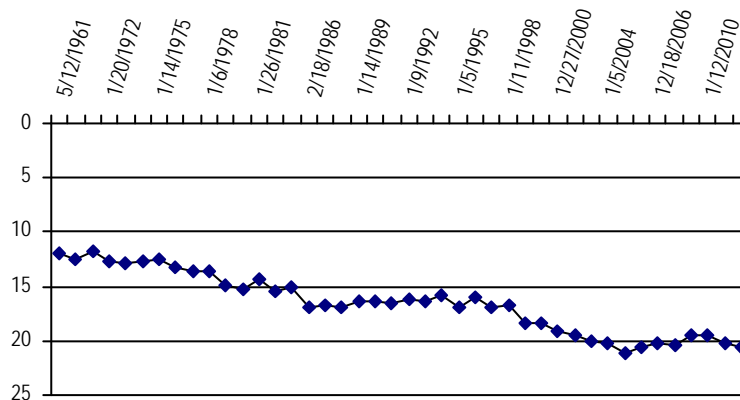
*Division:* *Water District:* *County:* YUMA  
**Location:** Q160 Q40 Q10 Section Twnshp Range PM Distance from section lines:  
 NE SE NW 20 5 S 44 W S *From N/S line:* *From E/W line:*  
*UTM Coordinates (NAD83):* *Northing (UTM y):* 4388073.0 *Easting (UTM x):* 730773.0 *GPS*  
*Latitude/Longitude (decimal degrees):*

*Surface Elevation (ft):* 3781.65 **Water Level Change**  
*Well depth (ft):* 79 **1 year:** -0.20  
*Aquifer(s):* OGALLALA **5 year:** -0.20  
**10 year:** -1.00

**Measurements from last 10 years**

Date	Depth to WL (ft)	Elev of WL (ft)	Change (ft)
1/5/2004	20.30	3761.35	-0.20
12/16/2004	21.10	3760.55	-0.80
1/24/2006	20.50	3761.15	0.60
12/18/2006	20.30	3761.35	0.20
1/19/2008	20.40	3761.25	-0.10
12/31/2008	19.50	3762.15	0.90
1/12/2010	19.50	3762.15	0.00
1/26/2011	20.30	3761.35	-0.80
1/23/2012	20.50	3761.15	-0.20

**All Historic Measurements**





**NORTHERN HIGH PLAINS  
DISTRICT: ARIKAREE**

**Well Name:** **KNAPP, DON** *Owner:*  
**Permit #:** 9645 - F - *Location #:* SC00504425ACC *USGS Site ID:* 393520102142000

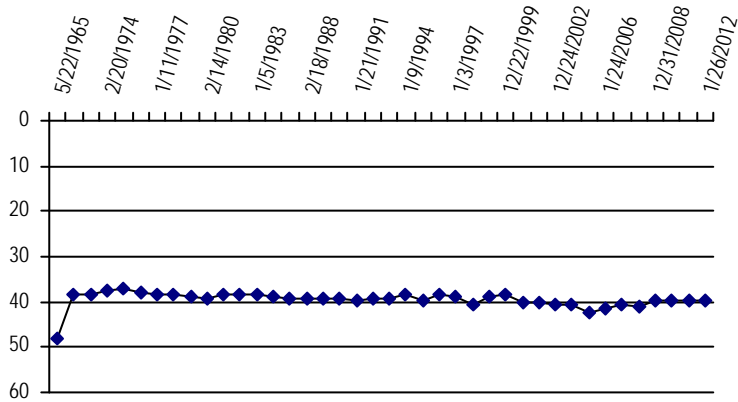
*Division:* *Water District:* *County:* YUMA  
**Location:** Q160 Q40 Q10 Section Twnshp Range PM Distance from section lines:  
 NE SW SW 25 5 S 44 W S *From N/S line:* *From E/W line:*  
*UTM Coordinates (NAD83):* *Northing (UTM y):* 4386399.0 *Easting (UTM x):* 736940.0 *GPS*  
*Latitude/Longitude (decimal degrees):*

*Surface Elevation (ft):* 3736.61 **Water Level Change**  
*Well depth (ft):* 95 **1 year:** 0.00  
*Aquifer(s):* OGALLALA **5 year:** 0.90  
**10 year:** 0.10

**Measurements from last 10 years**

Date	Depth to WL (ft)	Elev of WL (ft)	Change (ft)
1/5/2004	40.50	3696.11	-0.10
12/16/2004	42.30	3694.31	-1.80
1/24/2006	41.40	3695.21	0.90
2/20/2007	40.80	3695.81	0.60
1/19/2008	41.00	3695.61	-0.20
12/31/2008	39.90	3696.71	1.10
1/12/2010	39.90	3696.71	0.00
1/26/2011	39.90	3696.71	0.00
1/26/2012	39.90	3696.71	0.00

**All Historic Measurements**



**Well Name:** **KLEWENO, R.** *Owner:*  
**Permit #:** 19859 - R - *Location #:* SC00504430BCA *USGS Site ID:* 393543102202600

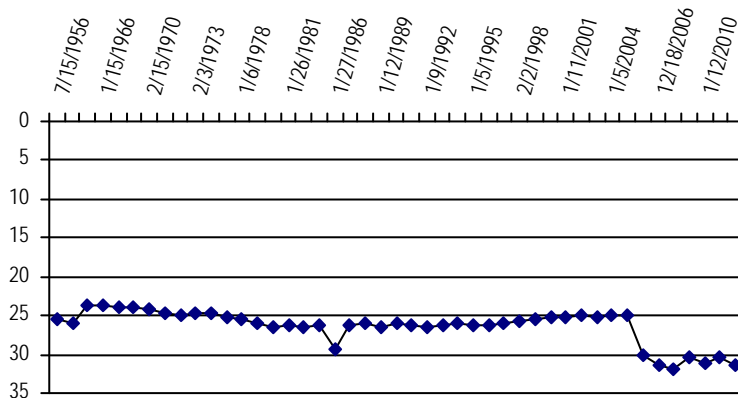
*Division:* *Water District:* *County:* YUMA  
**Location:** Q160 Q40 Q10 Section Twnshp Range PM Distance from section lines:  
 NW SW NE 30 5 S 44 W S *From N/S line:* *From E/W line:*  
*UTM Coordinates (NAD83):* *Northing (UTM y):* *Easting (UTM x):* *User supplied*  
*Latitude/Longitude (decimal degrees):* 39.595548 -102.340751

*Surface Elevation (ft):* 3815.65 **Water Level Change**  
*Well depth (ft):* 85 **1 year:** -1.00  
*Aquifer(s):* OGALLALA **5 year:** -0.10  
**10 year:** -6.40

**Measurements from last 10 years**

Date	Depth to WL (ft)	Elev of WL (ft)	Change (ft)
1/4/2003	25.10	3790.55	-0.10
1/5/2004	25.00	3790.65	0.10
1/21/2005	25.00	3790.65	0.00
1/24/2006	30.00	3785.65	-5.00
12/18/2006	31.30	3784.35	-1.30
1/19/2008	31.90	3783.75	-0.60
1/3/2009	30.40	3785.25	1.50
1/12/2010	31.10	3784.55	-0.70
1/26/2011	30.40	3785.25	0.70
1/26/2012	31.40	3784.25	-1.00

**All Historic Measurements**



**NORTHERN HIGH PLAINS  
DISTRICT: ARIKAREE**

**Well Name:** **HOMM, RICHARD A.**

*Owner:*

**Permit #:** 2387 - F - **Location #:** SC00504534DDD **USGS Site ID:** 393420102225400

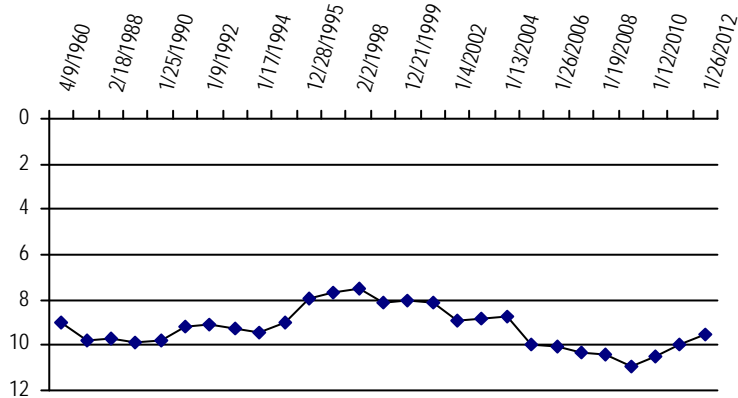
**Division:** **Water District:** **County:** YUMA  
**Location:** Q160 Q40 Q10 Section Twnshp Range PM Distance from section lines:  
 SE SE SE 34 5 S 45 W S **From N/S line:** **From E/W line:**  
**UTM Coordinates (NAD83):** **Northing (UTM y):** 4383588.0 **Easting (UTM x):** 724864.0 *GPS*  
**Latitude/Longitude (decimal degrees):**

**Surface Elevation (ft):** 3846.69 **Water Level Change**  
**Well depth (ft):** 84 **1 year:** 0.50  
**Aquifer(s):** OGALLALA **5 year:** 0.80  
**10 year:** -0.60

**Measurements from last 10 years**

Date	Depth to WL (ft)	Elev of WL (ft)	Change (ft)
1/4/2003	8.80	3837.89	0.10
1/13/2004	8.70	3837.99	0.10
12/15/2004	10.00	3836.69	-1.30
1/26/2006	10.10	3836.59	-0.10
2/20/2007	10.30	3836.39	-0.20
1/19/2008	10.40	3836.29	-0.10
1/3/2009	10.90	3835.79	-0.50
1/12/2010	10.50	3836.19	0.40
1/26/2011	10.00	3836.69	0.50
1/26/2012	9.50	3837.19	0.50

**All Historic Measurements**



**Well Name:** **WARKENTINE, ALVIN & DOTTY**

*Owner:*

**Permit #:** 12038 - FP - **Location #:** SC00504605BAC **USGS Site ID:**

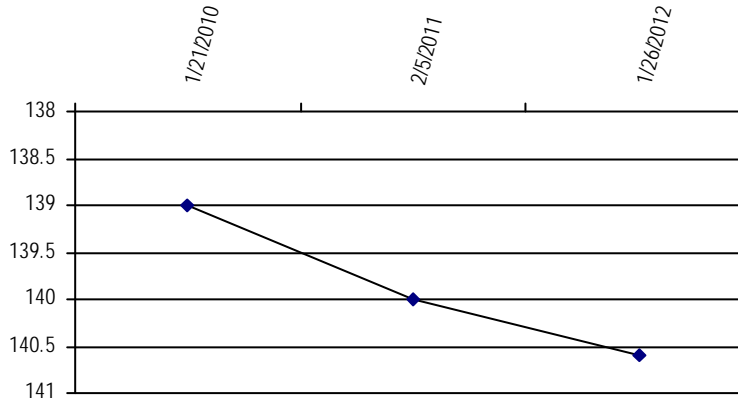
**Division:** 1 **Water District:** 65 **County:** YUMA  
**Location:** Q160 Q40 Q10 Section Twnshp Range PM Distance from section lines:  
 NW NE SW 5 5 S 46 W S **From N/S line:** **From E/W line:**  
**UTM Coordinates (NAD83):** **Northing (UTM y):** 4392253.0 **Easting (UTM x):** 710160.0 *GPS*  
**Latitude/Longitude (decimal degrees):**

**Surface Elevation (ft):** 4145 **Water Level Change**  
**Well depth (ft):** 277 **1 year:** -0.60  
**Aquifer(s):** OGALLALA **5 year:**  
**10 year:**

**Measurements from last 10 years**

Date	Depth to WL (ft)	Elev of WL (ft)	Change (ft)
1/21/2010	139.00	4006.00	
2/5/2011	140.00	4005.00	-1.00
1/26/2012	140.60	4004.40	-0.60

**All Historic Measurements**



**NORTHERN HIGH PLAINS  
DISTRICT: ARIKAREE**

**Well Name: NELSON, EUGENE A**

Owner:

Permit #: 11580 - FP - Location #: SC00504622DBD USGS Site ID:

Division: 1 Water District: 49 County: YUMA  
 Location: Q160 Q40 Q10 Section Twnshp Range PM Distance from section lines:  
 SE NW SE 22 5 S 46 W S From N/S line: From E/W line:  
 UTM Coordinates (NAD83): Northing (UTM y): 4386733.0 Easting (UTM x): 714489.0 GPS  
 Latitude/Longitude (decimal degrees):

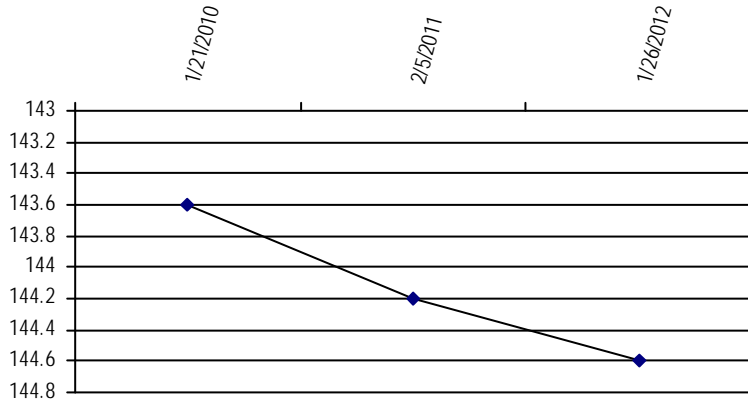
Surface Elevation (ft): 4096  
 Well depth (ft): 173  
 Aquifer(s): OGALLALA

**Water Level Change**  
**1 year:** -0.40  
**5 year:**  
**10 year:**

**Measurements from last 10 years**

Date	Depth to WL (ft)	Elev of WL (ft)	Change (ft)
1/21/2010	143.60	3952.40	
2/5/2011	144.20	3951.80	-0.60
1/26/2012	144.60	3951.40	-0.40

**All Historic Measurements**



**Well Name: MCDONALD BROTHERS**

Owner:

Permit #: 10822 - F - Location #: SC00504624AAC USGS Site ID: 393640102275000

Division: Water District: County: YUMA  
 Location: Q160 Q40 Q10 Section Twnshp Range PM Distance from section lines:  
 NE NE SW 24 5 S 46 W S From N/S line: From E/W line:  
 UTM Coordinates (NAD83): Northing (UTM y): 4387606.0 Easting (UTM x): 717675.0 GPS  
 Latitude/Longitude (decimal degrees):

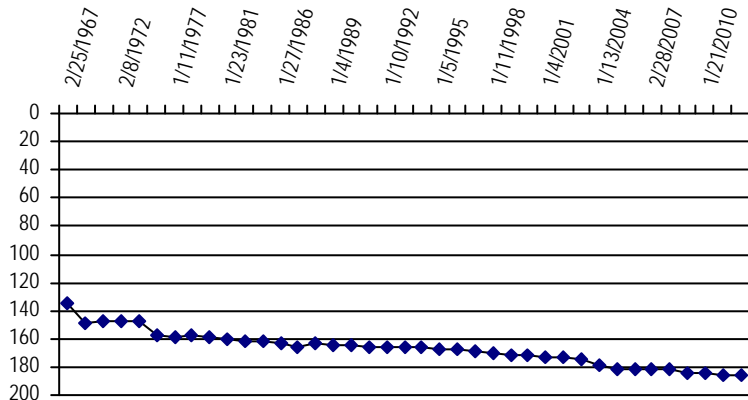
Surface Elevation (ft): 4091.76  
 Well depth (ft): 244  
 Aquifer(s):

**Water Level Change**  
**1 year:** -0.30  
**5 year:** -5.50  
**10 year:** -13.40

**Measurements from last 10 years**

Date	Depth to WL (ft)	Elev of WL (ft)	Change (ft)
1/13/2004	178.80	3912.96	-3.90
12/15/2004	181.00	3910.76	-2.20
1/26/2006	181.80	3909.96	-0.80
2/28/2007	181.00	3910.76	0.80
1/19/2008	181.70	3910.06	-0.70
1/3/2009	184.80	3906.96	-3.10
1/21/2010	185.00	3906.76	-0.20
2/5/2011	186.20	3905.56	-1.20
1/26/2012	186.50	3905.26	-0.30

**All Historic Measurements**



**NORTHERN HIGH PLAINS  
DISTRICT: ARIKAREE**

**Well Name:** **LIMING, RICHARD A.**

*Owner:*

**Permit #:** 9114 - F - **Location #:** SC00504632AAC **USGS Site ID:** 393450102321000

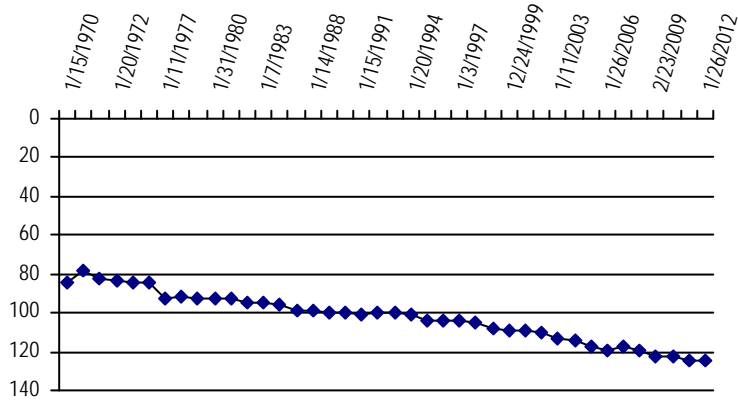
**Division:** **Water District:** **County:** YUMA  
**Location:** Q160 Q40 Q10 Section Twnshp Range PM Distance from section lines:  
 NE NE SW 32 5 S 46 W S **From N/S line:** **From E/W line:**  
**UTM Coordinates (NAD83):** **Northing (UTM y):** 4384255.0 **Easting (UTM x):** 711578.0 **GPS**  
**Latitude/Longitude (decimal degrees):**

**Surface Elevation (ft):** 4129.8 **Water Level Change**  
**Well depth (ft):** 170 **1 year:** -0.20  
**Aquifer(s):** **5 year:** -7.60  
**10 year:** -15.00

**Measurements from last 10 years**

Date	Depth to WL (ft)	Elev of WL (ft)	Change (ft)
1/11/2003	112.90	4016.90	-2.90
1/16/2004	114.40	4015.40	-1.50
12/15/2004	117.00	4012.80	-2.60
1/26/2006	119.40	4010.40	-2.40
2/21/2007	117.40	4012.40	2.00
1/19/2008	118.90	4010.90	-1.50
2/23/2009	122.90	4006.90	-4.00
1/18/2010	122.90	4006.90	0.00
2/5/2011	124.80	4005.00	-1.90
1/26/2012	125.00	4004.80	-0.20

**All Historic Measurements**



**Well Name:** **NELSON, EUGENE**

*Owner:*

**Permit #:** 12375 - F - **Location #:** SC00504701CBD **USGS Site ID:** 393847102351700

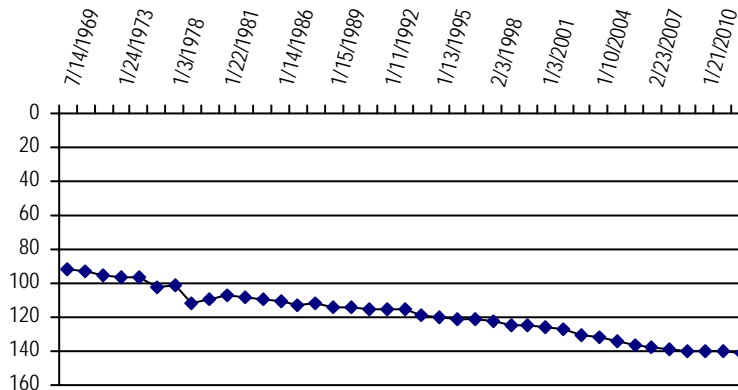
**Division:** **Water District:** **County:** YUMA  
**Location:** Q160 Q40 Q10 Section Twnshp Range PM Distance from section lines:  
 SW NW SE 1 5 S 47 W S **From N/S line:** **From E/W line:**  
**UTM Coordinates (NAD83):** **Northing (UTM y):** 4391329.0 **Easting (UTM x):** 706980.0 **GPS**  
**Latitude/Longitude (decimal degrees):**

**Surface Elevation (ft):** 4176.85 **Water Level Change**  
**Well depth (ft):** 231 **1 year:** -0.40  
**Aquifer(s):** OGALLALA **5 year:** -3.40  
**10 year:** -14.20

**Measurements from last 10 years**

Date	Depth to WL (ft)	Elev of WL (ft)	Change (ft)
1/10/2004	131.90	4044.95	-1.40
1/21/2005	133.90	4042.95	-2.00
2/8/2006	136.50	4040.35	-2.60
2/23/2007	137.50	4039.35	-1.00
1/28/2008	138.50	4038.35	-1.00
2/23/2009	139.50	4037.35	-1.00
1/21/2010	140.20	4036.65	-0.70
2/5/2011	140.50	4036.35	-0.30
1/26/2012	140.90	4035.95	-0.40

**All Historic Measurements**



**NORTHERN HIGH PLAINS  
DISTRICT: ARIKAREE**

**Well Name:** **COX, ALFRED** **Owner:**  
**Permit #:** 6763 - RR - **Location #:** SC00504704BCA **USGS Site ID:** 393908102384101

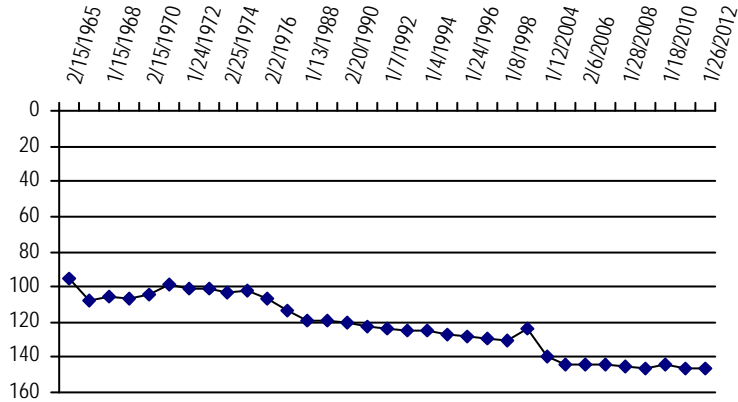
**Division:** **Water District:** **County:** YUMA  
**Location:** Q160 Q40 Q10 Section Twnshp Range PM Distance from section lines:  
 NW SW NE 4 5 S 47 W S **From N/S line:** **From E/W line:**  
**UTM Coordinates (NAD83):** **Northing (UTM y):** 4391796.0 **Easting (UTM x):** 702047.0 **GPS**  
**Latitude/Longitude (decimal degrees):**

**Surface Elevation (ft):** 4239.9 **Water Level Change**  
**Well depth (ft):** 230 **1 year:** -0.30  
**Aquifer(s):** OGALLALA **5 year:** -2.30  
**10 year:**

**Measurements from last 10 years**

Date	Depth to WL (ft)	Elev of WL (ft)	Change (ft)
1/12/2004	139.90	4100.00	-16.60
12/19/2004	144.00	4095.90	-4.10
2/6/2006	143.80	4096.10	0.20
2/27/2007	144.20	4095.70	-0.40
1/28/2008	145.30	4094.60	-1.10
2/23/2009	146.40	4093.50	-1.10
1/18/2010	144.60	4095.30	1.80
2/5/2011	146.20	4093.70	-1.60
1/26/2012	146.50	4093.40	-0.30

**All Historic Measurements**



**Well Name:** **SEARS, JACK, K.** **Owner:**  
**Permit #:** 11727 - F - **Location #:** SC00504707CDB **USGS Site ID:** 393749102405700

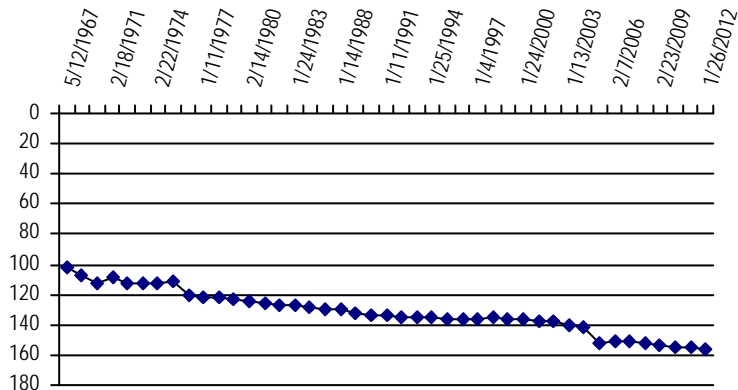
**Division:** **Water District:** **County:** YUMA  
**Location:** Q160 Q40 Q10 Section Twnshp Range PM Distance from section lines:  
 SW SE NW 7 5 S 47 W S **From N/S line:** **From E/W line:**  
**UTM Coordinates (NAD83):** **Northing (UTM y):** 4389292.0 **Easting (UTM x):** 698873.0 **GPS**  
**Latitude/Longitude (decimal degrees):**

**Surface Elevation (ft):** 4287.93 **Water Level Change**  
**Well depth (ft):** 279 **1 year:** -0.20  
**Aquifer(s):** OGALLALA **5 year:** -4.60  
**10 year:** -17.70

**Measurements from last 10 years**

Date	Depth to WL (ft)	Elev of WL (ft)	Change (ft)
1/13/2003	140.50	4147.43	-2.50
1/16/2004	142.20	4145.73	-1.70
12/15/2004	152.20	4135.73	-10.00
2/7/2006	151.40	4136.53	0.80
2/28/2007	151.10	4136.83	0.30
1/28/2008	151.80	4136.13	-0.70
2/23/2009	154.10	4133.83	-2.30
1/18/2010	154.80	4133.13	-0.70
2/5/2011	155.50	4132.43	-0.70
1/26/2012	155.70	4132.23	-0.20

**All Historic Measurements**



**NORTHERN HIGH PLAINS  
DISTRICT: ARIKAREE**

**Well Name:** **BOONE, ELMER**

*Owner:*

*Permit #:* 20449 - RFP -

*Location #:* SC00504714DCB

*USGS Site ID:* 393650102360000

*Division:*

*Water District:*

*County:* YUMA

*Location:* Q160 Q40 Q10 Section Twnshp Range PM Distance from section lines:

SE SW NW 14 5 S 47 W S *From N/S line:*

*From E/W line:*

*UTM Coordinates (NAD83):* *Northing (UTM y):* 4387802.0 *Easting (UTM x):* 705887.0 *GPS*

*Latitude/Longitude (decimal degrees):*

*Surface Elevation (ft):* 4211.36

*Well depth (ft):* 240

*Aquifer(s):* OGALLALA

**Water Level Change**

**1 year:** -0.20

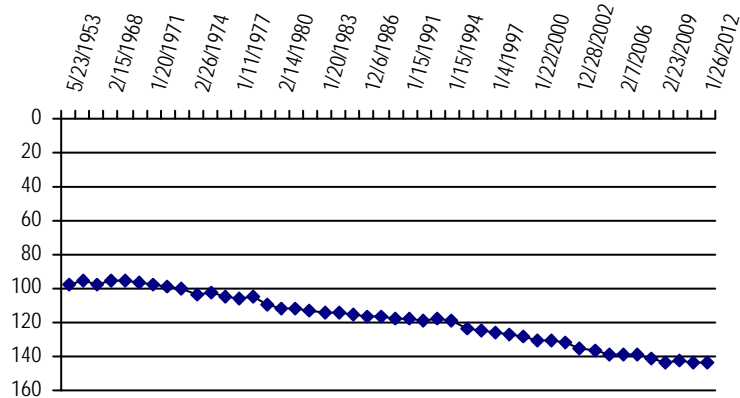
**5 year:** -4.70

**10 year:** -11.90

**Measurements from last 10 years**

Date	Depth to WL (ft)	Elev of WL (ft)	Change (ft)
1/10/2004	137.00	4074.36	-1.90
12/15/2004	139.00	4072.36	-2.00
2/7/2006	138.90	4072.46	0.10
2/23/2007	139.30	4072.06	-0.40
1/28/2008	141.20	4070.16	-1.90
2/23/2009	143.40	4067.96	-2.20
1/18/2010	142.20	4069.16	1.20
2/5/2011	143.80	4067.56	-1.60
1/26/2012	144.00	4067.36	-0.20

**All Historic Measurements**



**Well Name:** **SEARS, JACK**

*Owner:*

*Permit #:* 12331 - FP -

*Location #:* SC00504715BAC

*USGS Site ID:* 393720102374000

*Division:*

*Water District:*

*County:* YUMA

*Location:* Q160 Q40 Q10 Section Twnshp Range PM Distance from section lines:

NW NE SW 15 5 S 47 W S *From N/S line:*

*From E/W line:*

*UTM Coordinates (NAD83):* *Northing (UTM y):* 4388560.0 *Easting (UTM x):* 703831.0 *GPS*

*Latitude/Longitude (decimal degrees):*

*Surface Elevation (ft):* 4229.88

*Well depth (ft):* 280

*Aquifer(s):* OGALLALA

**Water Level Change**

**1 year:** 0.20

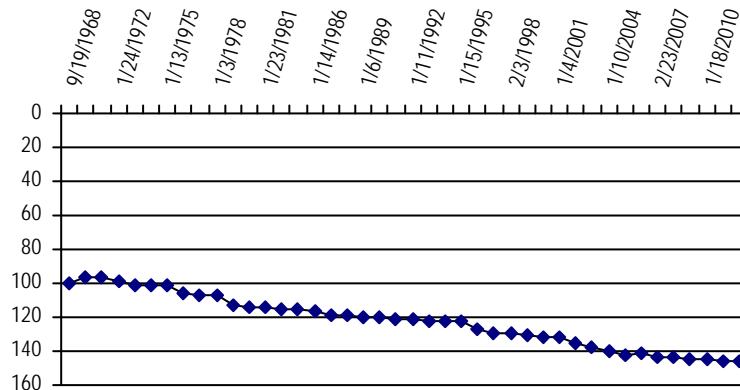
**5 year:** -1.60

**10 year:** -10.70

**Measurements from last 10 years**

Date	Depth to WL (ft)	Elev of WL (ft)	Change (ft)
1/10/2004	139.80	4090.08	-1.80
1/22/2005	142.70	4087.18	-2.90
2/7/2006	141.10	4088.78	1.60
2/23/2007	144.00	4085.88	-2.90
1/28/2008	143.30	4086.58	0.70
2/23/2009	144.20	4085.68	-0.90
1/18/2010	144.50	4085.38	-0.30
2/5/2011	145.80	4084.08	-1.30
1/26/2012	145.60	4084.28	0.20

**All Historic Measurements**



**NORTHERN HIGH PLAINS  
DISTRICT: ARIKAREE**

**Well Name:** SEAMAN, RODNEY

*Owner:*

*Permit #:* 6492 - RFP -

*Location #:* SC00504720BAB

*USGS Site ID:* 393640102394000

*Division:*

*Water District:*

*County:* YUMA

*Location:*

Q160 Q40 Q10 Section Twnshp Range PM Distance from section lines:

NW NE NW 20 5 S 47 W S *From N/S line:* *From E/W line:*

*UTM Coordinates (NAD83):* *Northing (UTM y):* 4387305.0 *Easting (UTM x):* 700669.0 *GPS*

*Latitude/Longitude (decimal degrees):*

*Surface Elevation (ft):* 4275.91

*Well depth (ft):* 281

*Aquifer(s):*

**Water Level Change**

**1 year:** -0.50

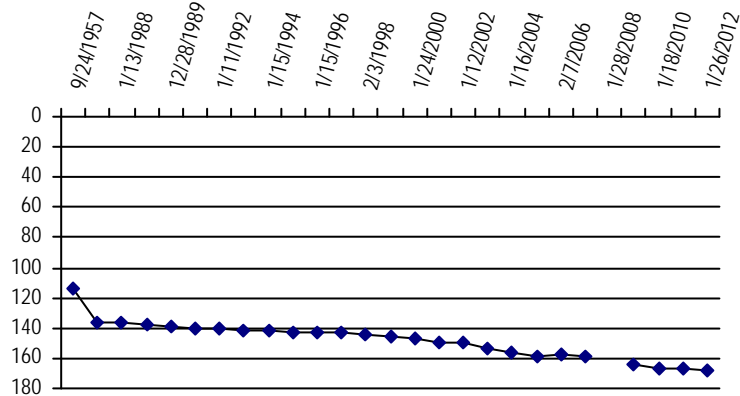
**5 year:** -8.50

**10 year:** -17.50

**Measurements from last 10 years**

Date	Depth to WL (ft)	Elev of WL (ft)	Change (ft)
1/12/2003	153.80	4122.11	-3.80
1/16/2004	155.70	4120.21	-1.90
12/15/2004	158.40	4117.51	-2.70
2/7/2006	157.30	4118.61	1.10
2/23/2007	159.00	4116.91	-1.70
1/28/2008			
2/23/2009	164.40	4111.51	
1/18/2010	166.20	4109.71	-1.80
2/5/2011	167.00	4108.91	-0.80
1/26/2012	167.50	4108.41	-0.50

**All Historic Measurements**



**Well Name:** SEARS, JACK K.

*Owner:*

*Permit #:* 6642 - F -

*Location #:* SC00504732CCA

*USGS Site ID:* 393420102395000

*Division:*

*Water District:*

*County:* YUMA

*Location:*

Q160 Q40 Q10 Section Twnshp Range PM Distance from section lines:

SW SW NE 32 5 S 47 W S *From N/S line:* *From E/W line:*

*UTM Coordinates (NAD83):* *Northing (UTM y):* 4382878.0 *Easting (UTM x):* 700688.0 *GPS*

*Latitude/Longitude (decimal degrees):*

*Surface Elevation (ft):* 4279.9

*Well depth (ft):* 220

*Aquifer(s):* OGALLALA

**Water Level Change**

**1 year:** -0.40

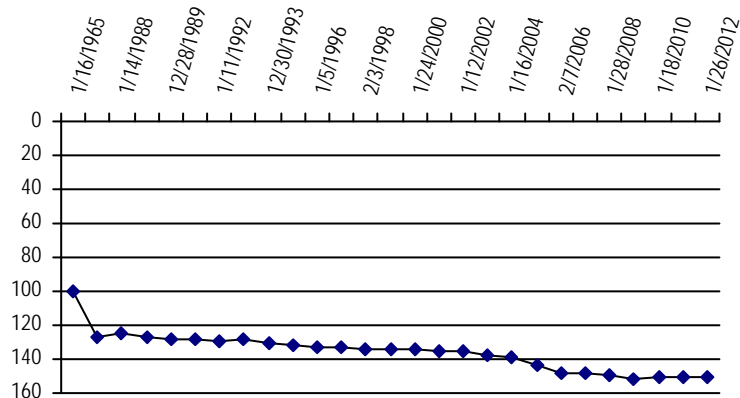
**5 year:** -2.70

**10 year:** -15.60

**Measurements from last 10 years**

Date	Depth to WL (ft)	Elev of WL (ft)	Change (ft)
1/13/2003	137.90	4142.00	-2.50
1/16/2004	139.00	4140.90	-1.10
1/21/2005	143.00	4136.90	-4.00
2/7/2006	147.90	4132.00	-4.90
2/23/2007	148.30	4131.60	-0.40
1/28/2008	149.00	4130.90	-0.70
2/23/2009	152.10	4127.80	-3.10
1/18/2010	150.80	4129.10	1.30
2/5/2011	150.60	4129.30	0.20
1/26/2012	151.00	4128.90	-0.40

**All Historic Measurements**



**NORTHERN HIGH PLAINS  
DISTRICT: ARIKAREE**

**Well Name:** SEARS, JACK **Owner:**  
**Permit #:** 12343 - F - **Location #:** SC00504736BBD **USGS Site ID:** 393450102351000

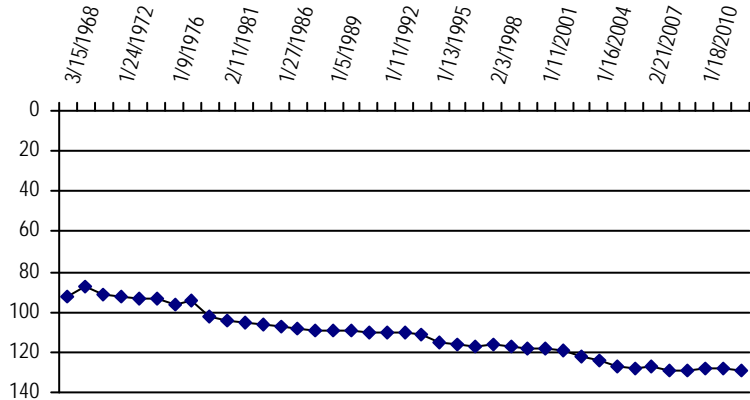
**Division:** **Water District:** **County:** YUMA  
**Location:** Q160 Q40 Q10 Section Twnshp Range PM Distance from section lines:  
 NW NW SE 36 5 S 47 W S **From N/S line:** **From E/W line:**  
**UTM Coordinates (NAD83):** Northing (UTM y): 4384307.0 Easting (UTM x): 707407.0 *GPS*  
**Latitude/Longitude (decimal degrees):**

**Surface Elevation (ft):** 4196.84 **Water Level Change**  
**Well depth (ft):** 181 **1 year:** -0.40  
**Aquifer(s):** **5 year:** -1.60  
**10 year:** -9.90

**Measurements from last 10 years**

Date	Depth to WL (ft)	Elev of WL (ft)	Change (ft)
1/14/2003	121.90	4074.94	-3.00
1/16/2004	124.50	4072.34	-2.60
12/15/2004	127.00	4069.84	-2.50
2/7/2006	128.10	4068.74	-1.10
2/21/2007	127.20	4069.64	0.90
1/28/2008	128.70	4068.14	-1.50
2/23/2009	129.00	4067.84	-0.30
1/18/2010	127.80	4069.04	1.20
2/5/2011	128.40	4068.44	-0.60
1/26/2012	128.80	4068.04	-0.40

**All Historic Measurements**



**Well Name:** SEARS IRRIGATED FARM **Owner:**  
**Permit #:** 95628 - - **Location #:** SC00504801CBD **USGS Site ID:**

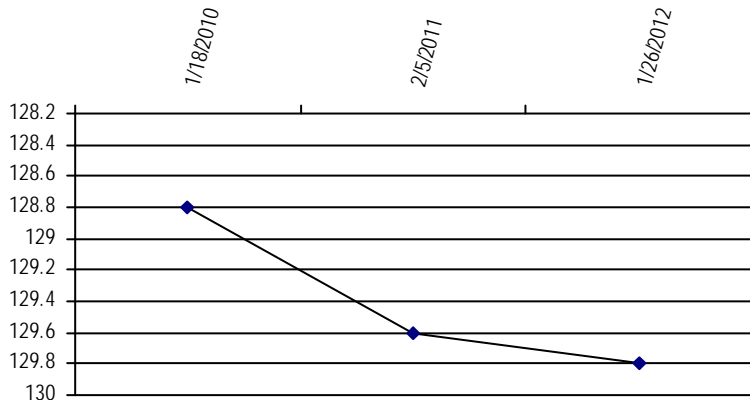
**Division:** 1 **Water District:** 65 **County:** YUMA  
**Location:** Q160 Q40 Q10 Section Twnshp Range PM Distance from section lines:  
 SW NW SE 1 5 S 48 W S **From N/S line:** **From E/W line:**  
**UTM Coordinates (NAD83):** Northing (UTM y): 4391023.0 Easting (UTM x): 697099.0 *GPS*  
**Latitude/Longitude (decimal degrees):**

**Surface Elevation (ft):** 4298 **Water Level Change**  
**Well depth (ft):** 255 **1 year:** -0.20  
**Aquifer(s):** OGALLALA **5 year:**  
**10 year:**

**Measurements from last 10 years**

Date	Depth to WL (ft)	Elev of WL (ft)	Change (ft)
1/18/2010	128.80	4169.20	
2/5/2011	129.60	4168.40	-0.80
1/26/2012	129.80	4168.20	-0.20

**All Historic Measurements**





**NORTHERN HIGH PLAINS  
DISTRICT: ARIKAREE**

**Well Name:** ROYAL PETROLEUM INC *Owner:*  
**Permit #:** 11969 - F - *Location #:* SC00504804CDB *USGS Site ID:* 393840102450000

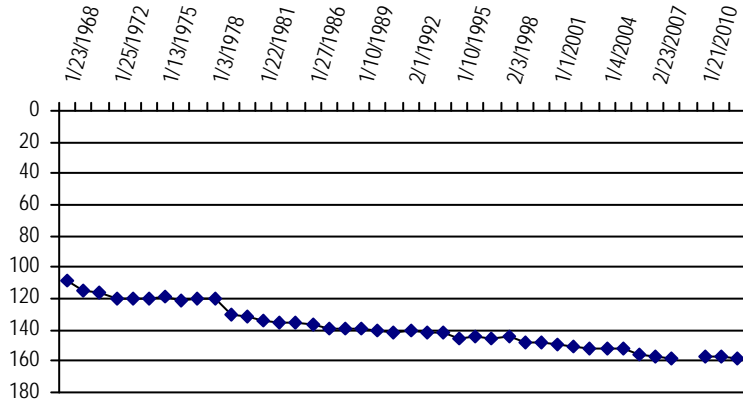
*Division:* *Water District:* *County:* YUMA  
**Location:** Q160 Q40 Q10 Section Twnshp Range PM Distance from section lines:  
 SW SE NW 4 5 S 48 W S *From N/S line:* *From E/W line:*  
*UTM Coordinates (NAD83):* *Northing (UTM y):* *Easting (UTM x):* *User supplied*  
*Latitude/Longitude (decimal degrees):* 39.643878 -102.758264

*Surface Elevation (ft):* 4353.98 **Water Level Change**  
*Well depth (ft):* 234 **1 year:** -0.40  
*Aquifer(s):* OGALLALA **5 year:** -1.40  
**10 year:** -7.80

**Measurements from last 10 years**

Date	Depth to WL (ft)	Elev of WL (ft)	Change (ft)
1/1/2003	151.30	4202.68	-1.10
1/4/2004	152.10	4201.88	-0.80
1/21/2005	152.30	4201.68	-0.20
2/7/2006	155.40	4198.58	-3.10
2/23/2007	156.60	4197.38	-1.20
1/22/2008	158.60	4195.38	-2.00
2/23/2009			
1/21/2010	157.40	4196.58	
2/5/2011	157.60	4196.38	-0.20
1/26/2012	158.00	4195.98	-0.40

**All Historic Measurements**



**Well Name:** SEARS, JACK *Owner:*  
**Permit #:** 12151 - F - *Location #:* SC00504808CCA *USGS Site ID:* 393750102464000

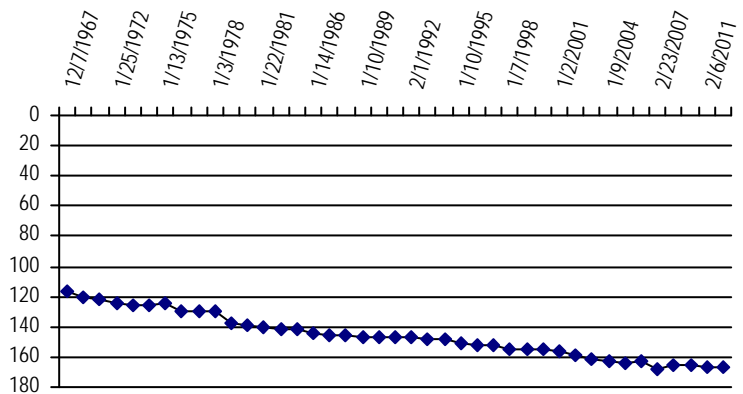
*Division:* *Water District:* *County:* YUMA  
**Location:** Q160 Q40 Q10 Section Twnshp Range PM Distance from section lines:  
 SW SW NE 8 5 S 48 W S *From N/S line:* *From E/W line:*  
*UTM Coordinates (NAD83):* *Northing (UTM y):* *Easting (UTM x):* *User supplied*  
*Latitude/Longitude (decimal degrees):* 39.629433 -102.778265

*Surface Elevation (ft):* 4386.99 **Water Level Change**  
*Well depth (ft):* 234 **1 year:** -0.40  
*Aquifer(s):* OGALLALA **5 year:** 0.60  
**10 year:** -8.40

**Measurements from last 10 years**

Date	Depth to WL (ft)	Elev of WL (ft)	Change (ft)
1/9/2004	162.15	4224.84	-1.20
12/20/2004	164.20	4222.79	-2.05
2/7/2006	163.45	4223.54	0.75
2/23/2007	167.95	4219.04	-4.50
1/22/2008	165.15	4221.84	2.80
2/23/2009	165.75	4221.24	-0.60
2/6/2011	166.95	4220.04	-1.20
1/26/2012	167.35	4219.64	-0.40

**All Historic Measurements**



**NORTHERN HIGH PLAINS  
DISTRICT: ARIKAREE**

**Well Name:** SEARS, JACK **Owner:**  
**Permit #:** 12625 - F - **Location #:** SC00504815AAC **USGS Site ID:** 393720102440000

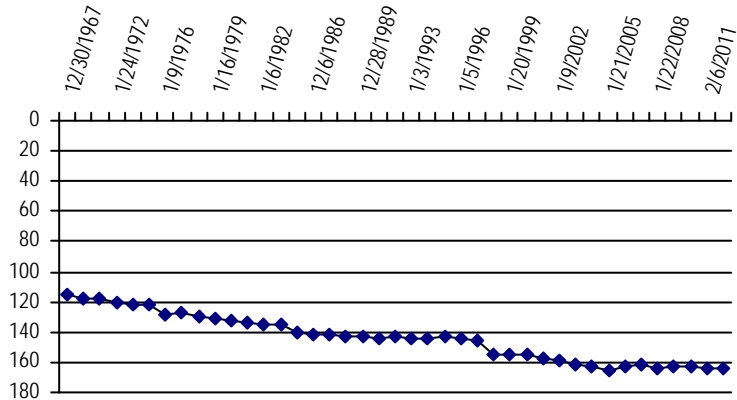
**Division:** **Water District:** **County:** YUMA  
**Location:** Q160 Q40 Q10 Section Twnshp Range PM Distance from section lines:  
 NE NE SW 15 5 S 48 W S **From N/S line:** **From E/W line:**  
**UTM Coordinates (NAD83):** **Northing (UTM y):** **Easting (UTM x):** *User supplied*  
**Latitude/Longitude (decimal degrees):** 39.622767 -102.731041

**Surface Elevation (ft):** 4331.96 **Water Level Change**  
**Well depth (ft):** 284 **1 year:** -0.40  
**Aquifer(s):** OGALLALA **5 year:** -2.40  
**10 year:** -5.40

**Measurements from last 10 years**

Date	Depth to WL (ft)	Elev of WL (ft)	Change (ft)
1/1/2003	161.70	4170.26	-2.70
1/1/2004	162.50	4169.46	-0.80
1/21/2005	165.80	4166.16	-3.30
2/7/2006	163.30	4168.66	2.50
2/23/2007	162.00	4169.96	1.30
1/22/2008	164.00	4167.96	-2.00
2/23/2009	163.30	4168.66	0.70
1/13/2010	162.80	4169.16	0.50
2/6/2011	164.00	4167.96	-1.20
1/26/2012	164.40	4167.56	-0.40

**All Historic Measurements**



**Well Name:** MASON, MERRILL **Owner:**  
**Permit #:** 78711 - - **Location #:** SC00504818DA **USGS Site ID:**

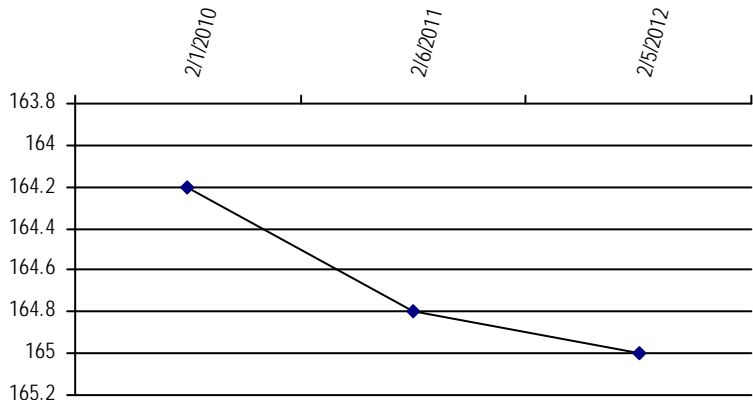
**Division:** 1 **Water District:** **County:** YUMA  
**Location:** Q160 Q40 Q10 Section Twnshp Range PM Distance from section lines:  
 SE NE 18 5 S 48 W S **From N/S line:** **From E/W line:**  
**UTM Coordinates (NAD83):** **Northing (UTM y):** 690067.0 **Easting (UTM x):** 4387731.0 *GPS*  
**Latitude/Longitude (decimal degrees):**

**Surface Elevation (ft):** 4402 **Water Level Change**  
**Well depth (ft):** 240 **1 year:** -0.20  
**Aquifer(s):** OGALLALA **5 year:**  
**10 year:**

**Measurements from last 10 years**

Date	Depth to WL (ft)	Elev of WL (ft)	Change (ft)
2/1/2010	164.20	4237.80	
2/6/2011	164.80	4237.20	-0.60
2/5/2012	165.00	4237.00	-0.20

**All Historic Measurements**



**NORTHERN HIGH PLAINS  
DISTRICT: ARIKAREE**

**Well Name:** SCHNEIDER, KENNETH

*Owner:*

**Permit #:** 11997 - F - **Location #:** SC00504821BBD **USGS Site ID:** 393630102454000

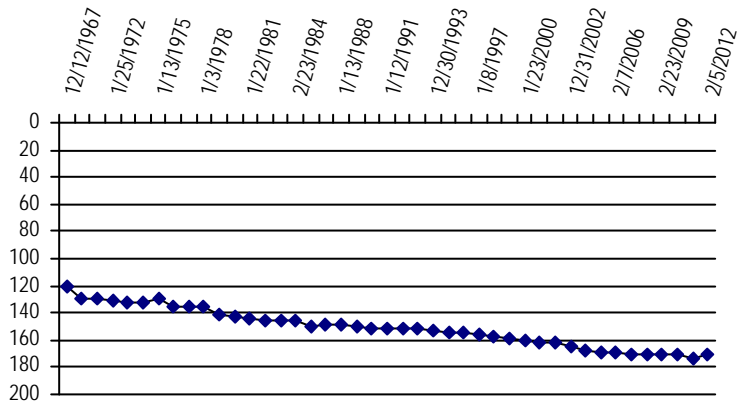
**Division:** **Water District:** **County:** YUMA  
**Location:** Q160 Q40 Q10 Section Twnshp Range PM Distance from section lines:  
 NW NW SE 21 5 S 48 W S *From N/S line:* *From E/W line:*  
**UTM Coordinates (NAD83):** *Northing (UTM y):* 4386652.0 *Easting (UTM x):* 692335.0 *GPS*  
*Latitude/Longitude (decimal degrees):*

**Surface Elevation (ft):** 4376.98 **Water Level Change**  
**Well depth (ft):** 295 **1 year:** 1.70  
**Aquifer(s):** OGALLALA **5 year:** -0.80  
**10 year:** -9.10

**Measurements from last 10 years**

Date	Depth to WL (ft)	Elev of WL (ft)	Change (ft)
1/9/2004	167.80	4209.18	-2.80
12/20/2004	168.80	4208.18	-1.00
2/7/2006	168.90	4208.08	-0.10
2/23/2007	170.30	4206.68	-1.40
1/22/2008	170.80	4206.18	-0.50
2/23/2009	171.00	4205.98	-0.20
1/13/2010	171.00	4205.98	0.00
2/6/2011	172.80	4204.18	-1.80
2/5/2012	171.10	4205.88	1.70

**All Historic Measurements**



**Well Name:** HILL, ELDEN

*Owner:*

**Permit #:** 12349 - F - **Location #:** SC00504826CCA **USGS Site ID:** 393510102431000

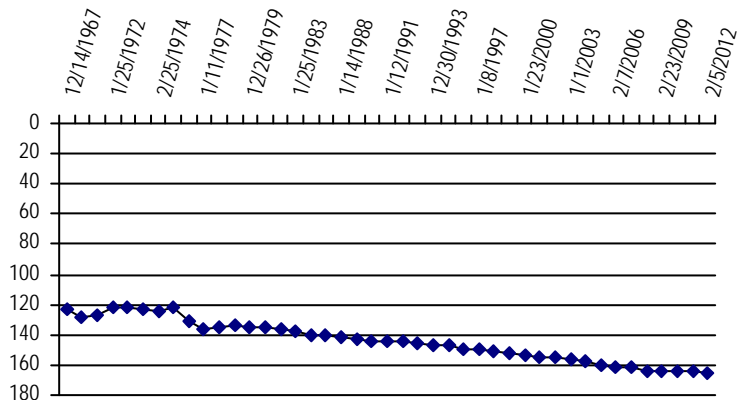
**Division:** **Water District:** **County:** YUMA  
**Location:** Q160 Q40 Q10 Section Twnshp Range PM Distance from section lines:  
 SW SW NE 26 5 S 48 W S *From N/S line:* *From E/W line:*  
**UTM Coordinates (NAD83):** *Northing (UTM y):* 4384326.0 *Easting (UTM x):* 695661.0 *GPS*  
*Latitude/Longitude (decimal degrees):*

**Surface Elevation (ft):** 4349.95 **Water Level Change**  
**Well depth (ft):** 300 **1 year:** -0.20  
**Aquifer(s):** OGALLALA **5 year:** -3.60  
**10 year:** -10.40

**Measurements from last 10 years**

Date	Depth to WL (ft)	Elev of WL (ft)	Change (ft)
1/1/2003	156.60	4193.35	-2.10
1/9/2004	158.10	4191.85	-1.50
1/22/2005	160.10	4189.85	-2.00
2/7/2006	161.10	4188.85	-1.00
2/23/2007	161.30	4188.65	-0.20
1/22/2008	163.50	4186.45	-2.20
2/23/2009	164.30	4185.65	-0.80
1/13/2010	164.00	4185.95	0.30
2/6/2011	164.70	4185.25	-0.70
2/5/2012	164.90	4185.05	-0.20

**All Historic Measurements**



**NORTHERN HIGH PLAINS  
DISTRICT: ARIKAREE**

**Well Name:** **MASON, MERRELL**

*Owner:*

**Permit #:** 12333 - FP -      **Location #:** SC00504901DDB      **USGS Site ID:** 393830102482000

**Division:**      **Water District:**      **County:** WASHINGTON

**Location:**      Q160 Q40 Q10      Section      Twnshp      Range      PM      Distance from section lines:  
                          SE SE NW      1      5 S      49 W S      **From N/S line:**      **From E/W line:**

**UTM Coordinates (NAD83):** **Northing (UTM y):** 4390455.0      **Easting (UTM x):** 688166.0      *GPS*

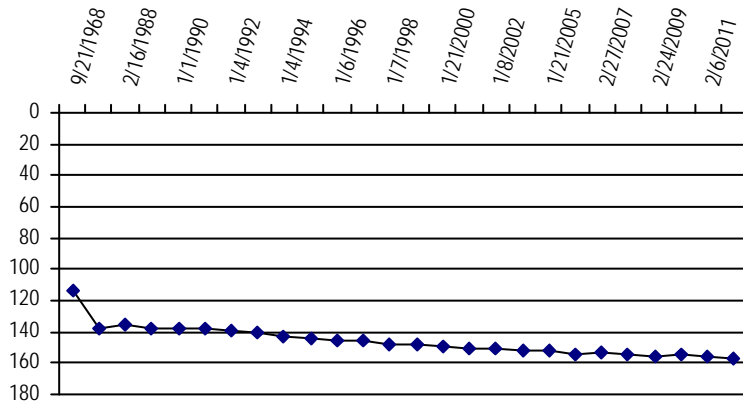
**Latitude/Longitude (decimal degrees):**

<b>Surface Elevation (ft):</b> 4407.01	<b>Water Level Change</b>
<b>Well depth (ft):</b> 174	<b>1 year:</b> -0.80
<b>Aquifer(s):</b> OGALLALA	<b>5 year:</b> -2.90
	<b>10 year:</b> -5.90

**Measurements from last 10 years**

Date	Depth to WL (ft)	Elev of WL (ft)	Change (ft)
1/8/2003	151.50	4255.51	-0.90
1/21/2005	152.50	4254.51	-1.00
2/9/2006	154.00	4253.01	-1.50
2/27/2007	153.60	4253.41	0.40
1/22/2008	154.40	4252.61	-0.80
2/24/2009	155.60	4251.41	-1.20
1/17/2010	155.00	4252.01	0.60
2/6/2011	155.70	4251.31	-0.70
1/26/2012	156.50	4250.51	-0.80

**All Historic Measurements**



**Well Name:** **SMITH, VIRGIL & BETTY**

*Owner:*

**Permit #:** 19342 - SFP -      **Location #:** SC00504904AAB      **USGS Site ID:** 393936102514500

**Division:**      **Water District:**      **County:** WASHINGTON

**Location:**      Q160 Q40 Q10      Section      Twnshp      Range      PM      Distance from section lines:  
                          NE NE NW      4      5 S      49 W S      **From N/S line:**      **From E/W line:**

**UTM Coordinates (NAD83):** **Northing (UTM y):** 4391609.0      **Easting (UTM x):** 683442.0      *GPS*

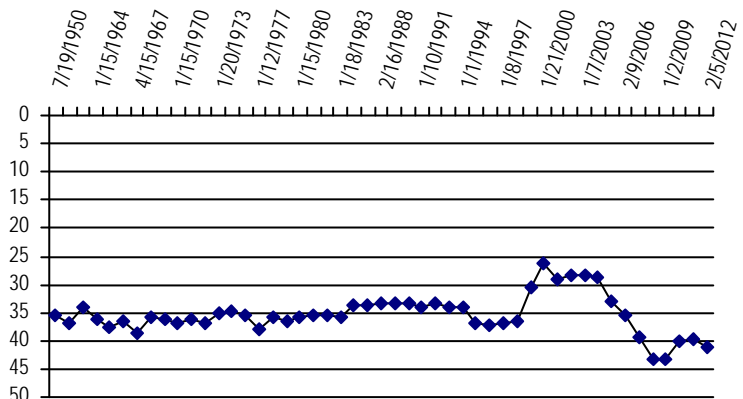
**Latitude/Longitude (decimal degrees):**

<b>Surface Elevation (ft):</b> 4444.04	<b>Water Level Change</b>
<b>Well depth (ft):</b> 56	<b>1 year:</b> -1.20
<b>Aquifer(s):</b> OGALLALA	<b>5 year:</b> -1.70
	<b>10 year:</b> -12.70

**Measurements from last 10 years**

Date	Depth to WL (ft)	Elev of WL (ft)	Change (ft)
1/7/2003	28.40	4415.64	-0.10
1/4/2004	28.90	4415.14	-0.50
12/19/2004	32.90	4411.14	-4.00
2/9/2006	35.50	4408.54	-2.60
2/27/2007	39.30	4404.74	-3.80
1/28/2008	43.30	4400.74	-4.00
1/2/2009	43.10	4400.94	0.20
2/3/2010	40.00	4404.04	3.10
2/5/2011	39.80	4404.24	0.20
2/5/2012	41.00	4403.04	-1.20

**All Historic Measurements**



**NORTHERN HIGH PLAINS  
DISTRICT: ARIKAREE**

**Well Name:** LAYBOURN, STAN

*Owner:*

**Permit #:** 16237 - R -

**Location #:** SC00504905AA

**USGS Site ID:**

**Division:** 1 **Water District:** **County:** WASHINGTON

**Location:** Q160 Q40 Q10 Section Twnshp Range PM Distance from section lines:  
NE NE 5 5 S 49 W S *From N/S line:* *From E/W line:*

**UTM Coordinates (NAD83):** *Northing (UTM y):* 4391291.0 *Easting (UTM x):* 682043.0 *GPS*

*Latitude/Longitude (decimal degrees):*

**Surface Elevation (ft):** 4462

**Well depth (ft):** 56

**Aquifer(s):** OGALLALA

**Water Level Change**

**1 year:** -0.20

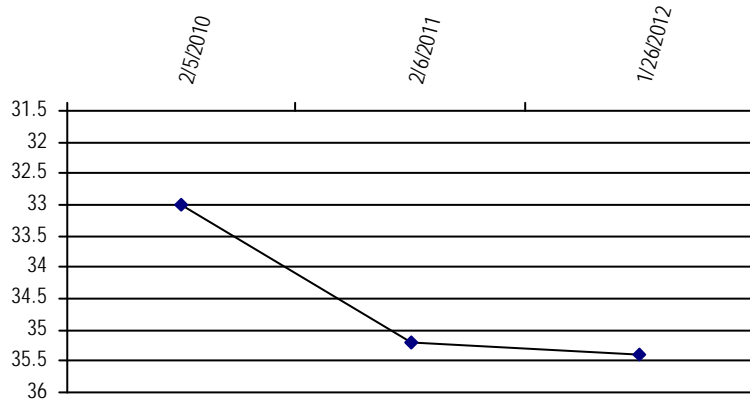
**5 year:**

**10 year:**

**Measurements from last 10 years**

Date	Depth to WL (ft)	Elev of WL (ft)	Change (ft)
2/5/2010	33.00	4429.00	
2/6/2011	35.20	4426.80	-2.20
1/26/2012	35.40	4426.60	-0.20

**All Historic Measurements**



**Well Name:** HILL, GEORGE

*Owner:*

**Permit #:** - -

**Location #:** SC00504910CBC

**USGS Site ID:** 393744102513300

**Division:** **Water District:** **County:** WASHINGTON

**Location:** Q160 Q40 Q10 Section Twnshp Range PM Distance from section lines:  
SW NW SW 10 5 S 49 W S *From N/S line:* *From E/W line:*

**UTM Coordinates (NAD83):** *Northing (UTM y):* 4388862.0 *Easting (UTM x):* 683777.0 *GPS*

*Latitude/Longitude (decimal degrees):*

**Surface Elevation (ft):** 4468.04

**Well depth (ft):** 107

**Aquifer(s):**

**Water Level Change**

**1 year:** -0.80

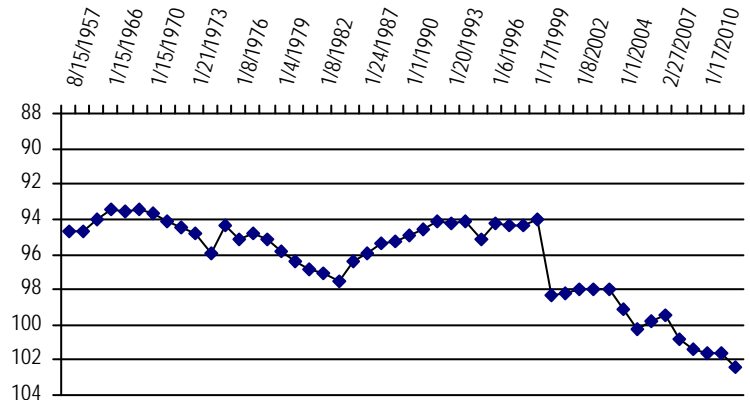
**5 year:** -2.90

**10 year:** -4.40

**Measurements from last 10 years**

Date	Depth to WL (ft)	Elev of WL (ft)	Change (ft)
1/3/2003	98.00	4370.04	0.00
2/18/2003	98.00	4370.04	0.00
1/1/2004	99.10	4368.94	-1.10
1/23/2005	100.20	4367.84	-1.10
2/9/2006	99.80	4368.24	0.40
2/27/2007	99.50	4368.54	0.30
1/28/2008	100.80	4367.24	-1.30
1/2/2009	101.40	4366.64	-0.60
1/17/2010	101.60	4366.44	-0.20
2/6/2011	101.60	4366.44	0.00
1/26/2012	102.40	4365.64	-0.80

**All Historic Measurements**



**NORTHERN HIGH PLAINS  
DISTRICT: ARIKAREE**

**Well Name:** SCHULTE, CHARLES

**Owner:** CHARLES SCHULTE

**Permit #:** 12431 - F - **Location #:** SC00504912BD

**USGS Site ID:**

**Division:** 1 **Water District:** 65 **County:**  
**Location:** Q160 Q40 Q10 Section Twnshp Range PM Distance from section lines:  
 NW SE 12 5 S 49 W S **From N/S line:** **From E/W line:**  
**UTM Coordinates (NAD83):** **Northing (UTM y):** 4389723.0 **Easting (UTM x):** 687375.0 *Digitized off map*  
**Latitude/Longitude (decimal degrees):**

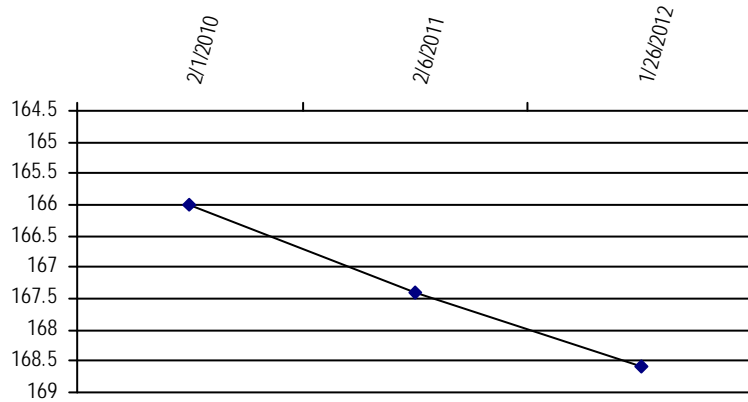
**Surface Elevation (ft):** 4414  
**Well depth (ft):** 204  
**Aquifer(s):** OGALLALA

**Water Level Change**  
**1 year:** -1.20  
**5 year:**  
**10 year:**

**Measurements from last 10 years**

Date	Depth to WL (ft)	Elev of WL (ft)	Change (ft)
2/1/2010	166.00	4248.00	
2/6/2011	167.40	4246.60	-1.40
1/26/2012	168.60	4245.40	-1.20

**All Historic Measurements**



**Well Name:** TRAUTWEIN & WOODS

**Owner:**

**Permit #:** 12337 - F - **Location #:** SC00504913CBD

**USGS Site ID:**

**Division:** 1 **Water District:** 65 **County:** WASHINGTON  
**Location:** Q160 Q40 Q10 Section Twnshp Range PM Distance from section lines:  
 SW NW SE 13 5 S 49 W S **From N/S line:** **From E/W line:**  
**UTM Coordinates (NAD83):** **Northing (UTM y):** 4387323.0 **Easting (UTM x):** 687391.0 *GPS*  
**Latitude/Longitude (decimal degrees):**

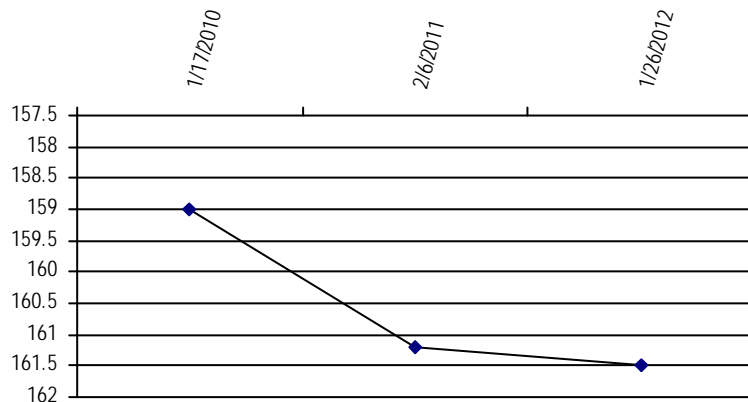
**Surface Elevation (ft):** 4433  
**Well depth (ft):** 242  
**Aquifer(s):** OGALLALA

**Water Level Change**  
**1 year:** -0.30  
**5 year:**  
**10 year:**

**Measurements from last 10 years**

Date	Depth to WL (ft)	Elev of WL (ft)	Change (ft)
1/17/2010	159.00	4274.00	
2/6/2011	161.20	4271.80	-2.20
1/26/2012	161.50	4271.50	-0.30

**All Historic Measurements**



**NORTHERN HIGH PLAINS  
DISTRICT: ARIKAREE**

**Well Name:** LICHTY, MICHAEL

**Owner:** MICHAEL LITCHY

**Permit #:** 12336 - FP -

**Location #:** SC00504914DD

**USGS Site ID:**

**Division:** 1      **Water District:** 65      **County:** WASHINGTON

**Location:** Q160 Q40 Q10 Section    Twnshp    Range    PM    Distance from section lines:  
SE SE            14            5 S       49 W S    From N/S line: 1259 S    From E/W line: 1176 E

**UTM Coordinates (NAD83):** Northing (UTM y): 4387274.0    Easting (UTM x): 686652.2    *Spotted from section lines*

**Latitude/Longitude (decimal degrees):**

**Surface Elevation (ft):** 4436

**Well depth (ft):** 236

**Aquifer(s):** OGALLALA

**Water Level Change**

**1 year:** -1.00

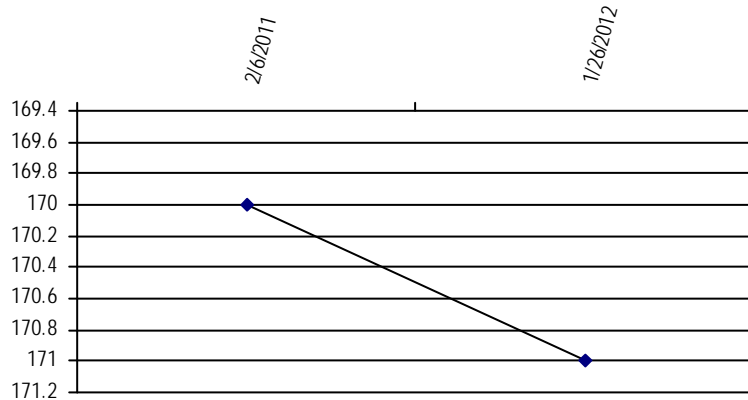
**5 year:**

**10 year:**

**Measurements from last 10 years**

Date	Depth to WL (ft)	Elev of WL (ft)	Change (ft)
2/6/2011	170.00	4266.00	
1/26/2012	171.00	4265.00	-1.00

**All Historic Measurements**



**Well Name:** BURNS, PAUL & ANITA

**Owner:** PAUL BURNS

**Permit #:** 17282 - FP -

**Location #:** SC00504929BB

**USGS Site ID:**

**Division:** 1      **Water District:** 49      **County:** WASHINGTON

**Location:** Q160 Q40 Q10 Section    Twnshp    Range    PM    Distance from section lines:  
NW NW            29            5 S       49 W S    From N/S line: 890 N    From E/W line: 1260 W

**UTM Coordinates (NAD83):** Northing (UTM y): 4384930.5    Easting (UTM x): 680928.4    *Spotted from section lines*

**Latitude/Longitude (decimal degrees):**

**Surface Elevation (ft):** 4545

**Well depth (ft):** 272

**Aquifer(s):** OGALLALA

**Water Level Change**

**1 year:** 0.80

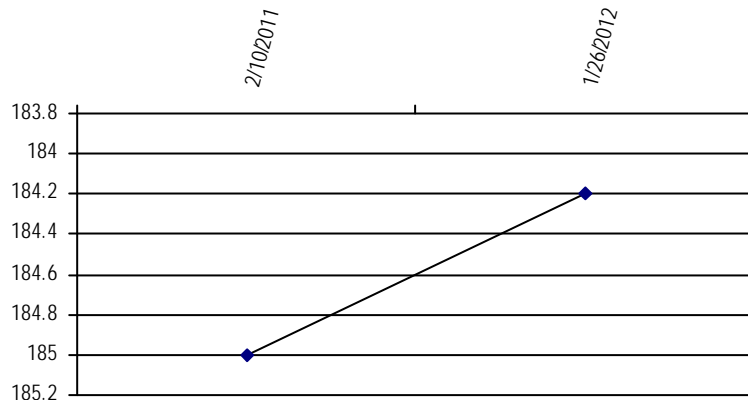
**5 year:**

**10 year:**

**Measurements from last 10 years**

Date	Depth to WL (ft)	Elev of WL (ft)	Change (ft)
2/10/2011	185.00	4360.00	
1/26/2012	184.20	4360.80	0.80

**All Historic Measurements**



**NORTHERN HIGH PLAINS  
DISTRICT: ARIKAREE**

**Well Name:** **DUELL, ETHEL**

*Owner:*

*Permit #:* - - *Location #:* SC00504930CC *USGS Site ID:*

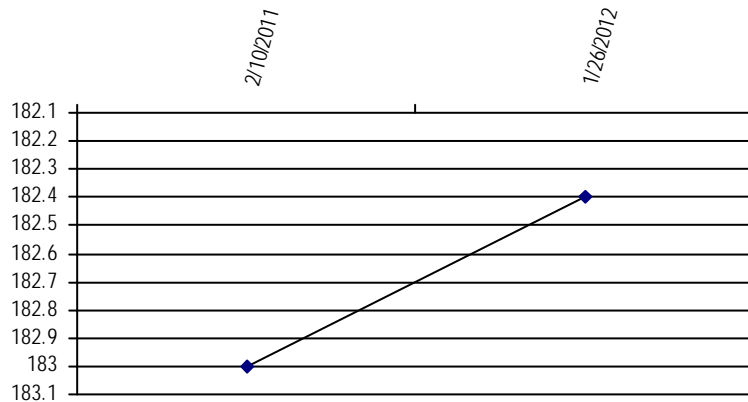
*Division:* 1 *Water District:* 65 *County:* YUMA  
*Location:* Q160 Q40 Q10 Section Twnshp Range PM Distance from section lines:  
 SW SW 30 5 S 49 W S *From N/S line:* 1294 S *From E/W line:* 1388 W  
*UTM Coordinates (NAD83): Northing (UTM y):* 4383945.0 *Easting (UTM x):* 679344.8 *Spotted from section lines*  
*Latitude/Longitude (decimal degrees):*

*Surface Elevation (ft):* 4578 **Water Level Change**  
*Well depth (ft):* **1 year:** 0.60  
*Aquifer(s):* OGALLALA **5 year:**  
**10 year:**

**Measurements from last 10 years**

Date	Depth to WL (ft)	Elev of WL (ft)	Change (ft)
2/10/2011	183.00	4395.00	
1/26/2012	182.40	4395.60	0.60

**All Historic Measurements**



**Well Name:** **MASON, GEORGIA**

*Owner:*

*Permit #:* 242152 - - A *Location #:* SC00505001AAB *USGS Site ID:*

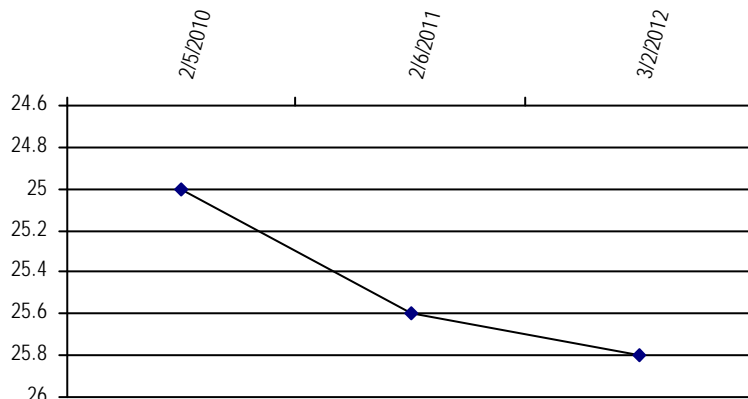
*Division:* 1 *Water District:* *County:* WASHINGTON  
*Location:* Q160 Q40 Q10 Section Twnshp Range PM Distance from section lines:  
 NE NE NW 1 5 S 50 W S *From N/S line:* *From E/W line:*  
*UTM Coordinates (NAD83): Northing (UTM y):* 4391502.0 *Easting (UTM x):* 678511.0 *GPS*  
*Latitude/Longitude (decimal degrees):*

*Surface Elevation (ft):* 4491 **Water Level Change**  
*Well depth (ft):* 85 **1 year:** -0.20  
*Aquifer(s):* OGALLALA **5 year:**  
**10 year:**

**Measurements from last 10 years**

Date	Depth to WL (ft)	Elev of WL (ft)	Change (ft)
2/5/2010	25.00	4466.00	
2/6/2011	25.60	4465.40	-0.60
3/2/2012	25.80	4465.20	-0.20

**All Historic Measurements**





**NORTHERN HIGH PLAINS  
DISTRICT: ARIKAREE**

**Well Name:** MASON, RODNEY

**Owner:** RODNEY MASON

**Permit #:** 10760 - R -

**Location #:** SC00505001BBC

**USGS Site ID:**

**Division:** 1 **Water District:** **County:** WASHINGTON

**Location:** Q160 Q40 Q10 Section Twnshp Range PM Distance from section lines:  
NW NW SW 1 5 S 50 W S **From N/S line:** **From E/W line:**

**UTM Coordinates (NAD83):** Northing (UTM y): 4391242.0 Easting (UTM x): 677134.0 *GPS*

**Latitude/Longitude (decimal degrees):**

**Surface Elevation (ft):** 4513

**Well depth (ft):** 43

**Aquifer(s):** OGALLALA

**Water Level Change**

**1 year:** 0.50

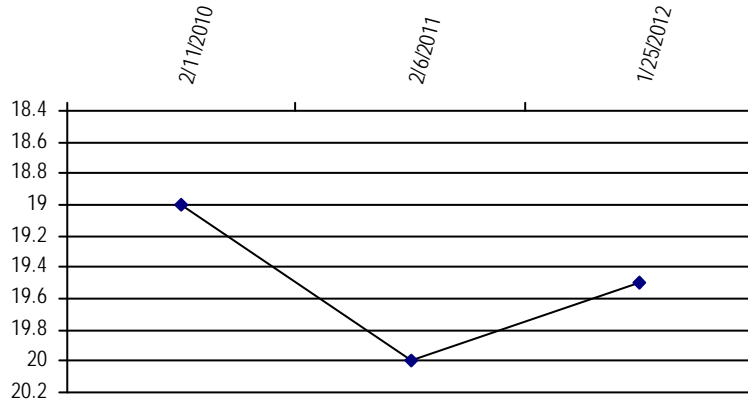
**5 year:**

**10 year:**

**Measurements from last 10 years**

Date	Depth to WL (ft)	Elev of WL (ft)	Change (ft)
2/11/2010	19.00	4494.00	
2/6/2011	20.00	4493.00	-1.00
1/25/2012	19.50	4493.50	0.50

**All Historic Measurements**



**Well Name:** MASON, RODNEY

**Owner:**

**Permit #:** 10759 - R -

**Location #:** SC00505002AAB

**USGS Site ID:**

**Division:** 1 **Water District:** **County:** WASHINGTON

**Location:** Q160 Q40 Q10 Section Twnshp Range PM Distance from section lines:  
NE NE NW 2 5 S 50 W S **From N/S line:** **From E/W line:**

**UTM Coordinates (NAD83):** Northing (UTM y): 4391424.0 Easting (UTM x): 676727.0 *GPS*

**Latitude/Longitude (decimal degrees):**

**Surface Elevation (ft):** 4514

**Well depth (ft):** 43

**Aquifer(s):** OGALLALA

**Water Level Change**

**1 year:** 0.40

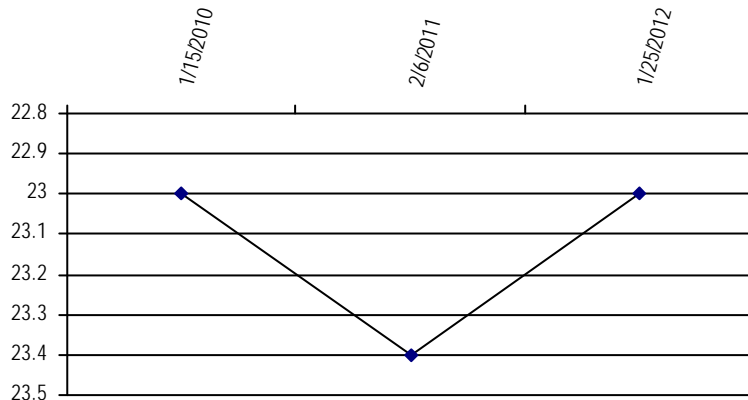
**5 year:**

**10 year:**

**Measurements from last 10 years**

Date	Depth to WL (ft)	Elev of WL (ft)	Change (ft)
1/15/2010	23.00	4491.00	
2/6/2011	23.40	4490.60	-0.40
1/25/2012	23.00	4491.00	0.40

**All Historic Measurements**



**NORTHERN HIGH PLAINS  
DISTRICT: ARIKAREE**

**Well Name:** **GLENN, HERSHEL A.**

*Owner:*

**Permit #:** 12047 - R - **Location #:** SC00505003DBC **USGS Site ID:** 393832102574500

**Division:** **Water District:** **County:** WASHINGTON

**Location:** Q160 Q40 Q10 Section Twnshp Range PM Distance from section lines:  
SE NW SW 3 5 S 50 W S **From N/S line:** **From E/W line:**

**UTM Coordinates (NAD83):** **Northing (UTM y):** 4390425.0 **Easting (UTM x):** 674720.0 *GPS*

**Latitude/Longitude (decimal degrees):**

**Surface Elevation (ft):** 4555.95

**Well depth (ft):** 50

**Aquifer(s):**

**Water Level Change**

**1 year:** -0.30

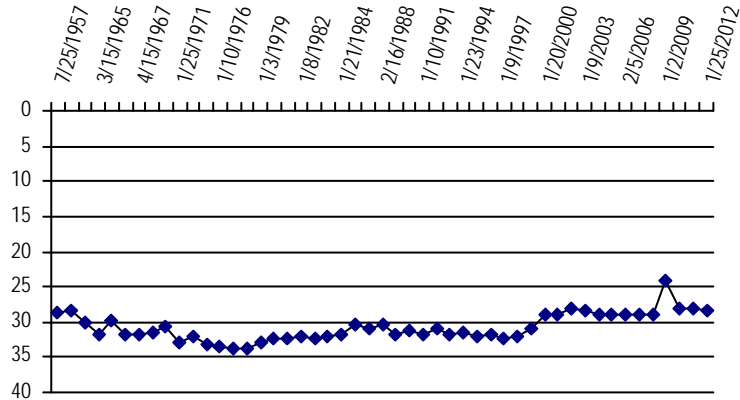
**5 year:** 0.40

**10 year:** -0.40

**Measurements from last 10 years**

Date	Depth to WL (ft)	Elev of WL (ft)	Change (ft)
1/9/2003	28.40	4527.55	-0.30
1/3/2004	28.90	4527.05	-0.50
12/19/2004	29.00	4526.95	-0.10
2/5/2006	29.00	4526.95	0.00
2/27/2007	28.90	4527.05	0.10
1/28/2008	28.90	4527.05	0.00
1/2/2009	24.20	4531.75	4.70
2/3/2010	28.00	4527.95	-3.80
2/6/2011	28.20	4527.75	-0.20
1/25/2012	28.50	4527.45	-0.30

**All Historic Measurements**



**Well Name:** **DRULLINGER, REX H.**

*Owner:*

**Permit #:** 13211 - R - **Location #:** SC00505009CCC **USGS Site ID:** 393734102592600

**Division:** **Water District:** **County:** WASHINGTON

**Location:** Q160 Q40 Q10 Section Twnshp Range PM Distance from section lines:  
SW SW SW 9 5 S 50 W S **From N/S line:** **From E/W line:**

**UTM Coordinates (NAD83):** **Northing (UTM y):** 4388338.0 **Easting (UTM x):** 672322.0 *GPS*

**Latitude/Longitude (decimal degrees):**

**Surface Elevation (ft):** 4586.38

**Well depth (ft):** 56

**Aquifer(s):**

**Water Level Change**

**1 year:** -1.00

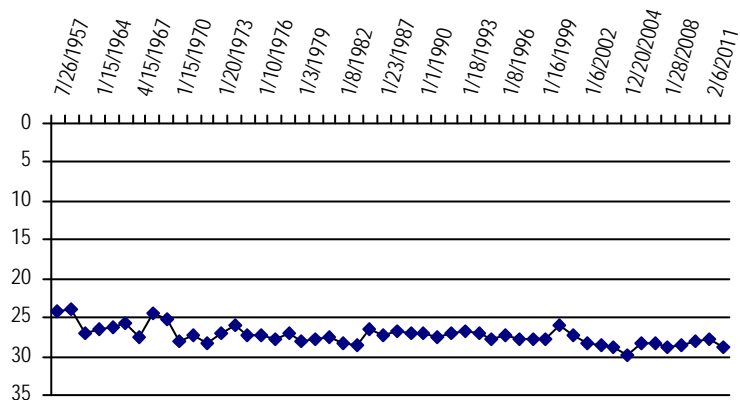
**5 year:** -0.60

**10 year:** -0.60

**Measurements from last 10 years**

Date	Depth to WL (ft)	Elev of WL (ft)	Change (ft)
1/9/2003	28.50	4557.88	-0.30
1/3/2004	28.80	4557.58	-0.30
12/20/2004	29.80	4556.58	-1.00
2/5/2006	28.40	4557.98	1.40
2/27/2007	28.20	4558.18	0.20
1/28/2008	28.80	4557.58	-0.60
1/2/2009	28.50	4557.88	0.30
2/3/2010	28.00	4558.38	0.50
2/6/2011	27.80	4558.58	0.20
1/25/2012	28.80	4557.58	-1.00

**All Historic Measurements**



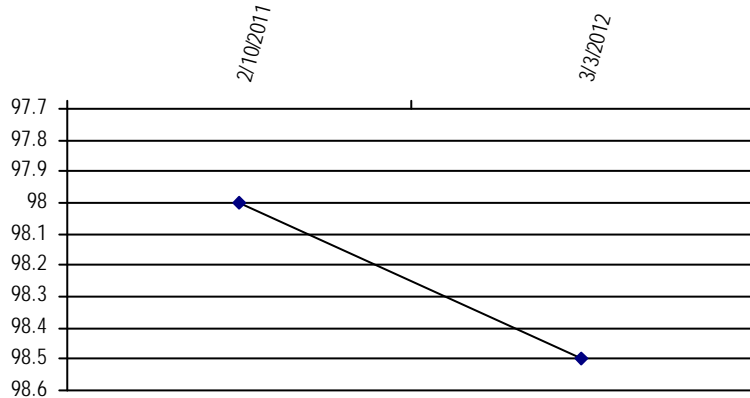
**NORTHERN HIGH PLAINS  
DISTRICT: ARIKAREE**

**Well Name:** **NORMAN, WAUNETTA & LOYD** *Owner:*  
**Permit #:** - - *Location #:* SC00505013BB *USGS Site ID:*  
**Division:** 1 *Water District:* 65 *County:* YUMA  
**Location:** Q160 Q40 Q10 Section Twnshp Range PM Distance from section lines:  
 NW NW 13 5 S 50 W S *From N/S line:* 287 N *From E/W line:* 109 W  
*UTM Coordinates (NAD83):* *Northing (UTM y):* 4388236.5 *Easting (UTM x):* 677234.2 *Spotted from section lines*  
*Latitude/Longitude (decimal degrees):*  
*Surface Elevation (ft):* 4568 **Water Level Change**  
*Well depth (ft):* **1 year:** -0.50  
*Aquifer(s):* OGALLALA **5 year:**  
**10 year:**

**Measurements from last 10 years**

Date	Depth to WL (ft)	Elev of WL (ft)	Change (ft)
2/10/2011	98.00	4470.00	
3/3/2012	98.50	4469.50	-0.50

**All Historic Measurements**

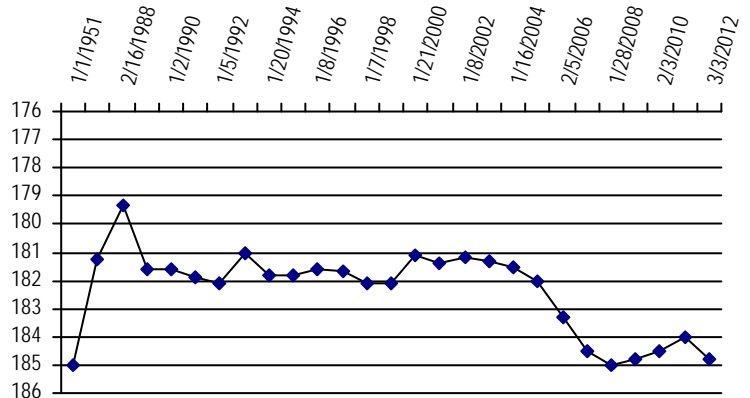


**Well Name:** **MARTIN, HERMAN** *Owner:*  
**Permit #:** 15258 - F - *Location #:* SC00505023DCA *USGS Site ID:* 393600102563001  
**Division:** *Water District:* *County:* WASHINGTON  
**Location:** Q160 Q40 Q10 Section Twnshp Range PM Distance from section lines:  
 SE SW NE 23 5 S 50 W S *From N/S line:* *From E/W line:*  
*UTM Coordinates (NAD83):* *Northing (UTM y):* 4385404.0 *Easting (UTM x):* 676660.0 *GPS*  
*Latitude/Longitude (decimal degrees):*  
*Surface Elevation (ft):* 4627.13 **Water Level Change**  
*Well depth (ft):* 200 **1 year:** -0.80  
*Aquifer(s):* **5 year:** -0.30  
**10 year:** -3.60

**Measurements from last 10 years**

Date	Depth to WL (ft)	Elev of WL (ft)	Change (ft)
1/9/2003	181.30	4445.83	-0.10
1/16/2004	181.50	4445.63	-0.20
12/20/2004	182.00	4445.13	-0.50
2/5/2006	183.30	4443.83	-1.30
2/27/2007	184.50	4442.63	-1.20
1/28/2008	185.00	4442.13	-0.50
1/2/2009	184.80	4442.33	0.20
2/3/2010	184.50	4442.63	0.30
2/6/2011	184.00	4443.13	0.50
3/3/2012	184.80	4442.33	-0.80

**All Historic Measurements**



**NORTHERN HIGH PLAINS  
DISTRICT: ARIKAREE**

**Well Name:** DOLIFKA, CHARLIE

*Owner:*

*Permit #:* - -

*Location #:* SC00505221CCC

*USGS Site ID:* 393545103130001

*Division:*

*Water District:*

*County:* WASHINGTON

*Location:*

Q160 Q40 Q10 Section Twntshp Range PM Distance from section lines:

SW SW SW 21 5 S 52 W S *From N/S line:* *From E/W line:*

*UTM Coordinates (NAD83):* *Northing (UTM y):* 4384498.0 *Easting (UTM x):* 653067.0 *GPS*

*Latitude/Longitude (decimal degrees):*

*Surface Elevation (ft):* 4949.38

*Well depth (ft):* 125

*Aquifer(s):*

**Water Level Change**

**1 year:** -0.70

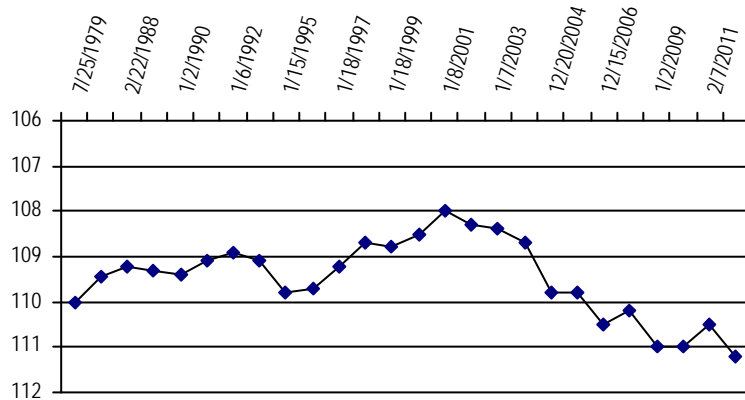
**5 year:** -0.70

**10 year:** -2.90

**Measurements from last 10 years**

Date	Depth to WL (ft)	Elev of WL (ft)	Change (ft)
1/7/2003	108.40	4840.98	-0.10
1/3/2004	108.70	4840.68	-0.30
12/20/2004	109.80	4839.58	-1.10
2/8/2006	109.80	4839.58	0.00
12/15/2006	110.50	4838.88	-0.70
1/23/2008	110.20	4839.18	0.30
1/2/2009	111.00	4838.38	-0.80
2/5/2010	111.00	4838.38	0.00
2/7/2011	110.50	4838.88	0.50
3/3/2012	111.20	4838.18	-0.70

**All Historic Measurements**



**Well Name:** MEINZER, CHERYL

*Owner:*

*Permit #:* 13516 - F -

*Location #:* SC00505225CCD

*USGS Site ID:* 393453103092201

*Division:*

*Water District:*

*County:* WASHINGTON

*Location:*

Q160 Q40 Q10 Section Twntshp Range PM Distance from section lines:

SW SW SE 25 5 S 52 W S *From N/S line:* *From E/W line:*

*UTM Coordinates (NAD83):* *Northing (UTM y):* *Easting (UTM x):* *User supplied*

*Latitude/Longitude (decimal degrees):* 39.581375 -103.156605

*Surface Elevation (ft):* 4794.32

*Well depth (ft):* 70

*Aquifer(s):*

**Water Level Change**

**1 year:** -0.30

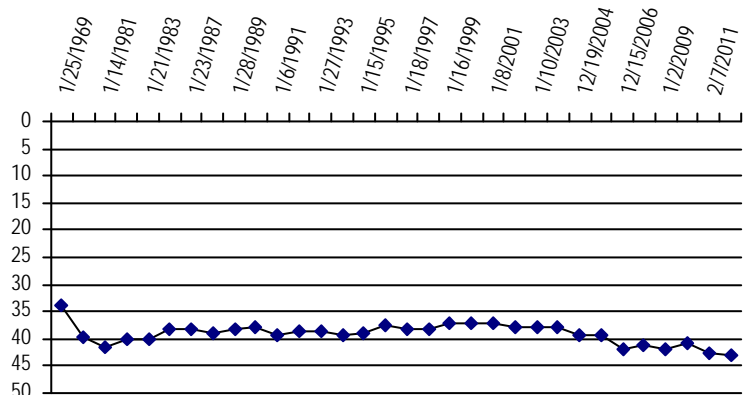
**5 year:** -1.00

**10 year:** -5.30

**Measurements from last 10 years**

Date	Depth to WL (ft)	Elev of WL (ft)	Change (ft)
1/10/2003	38.00	4756.32	-0.30
1/3/2004	37.90	4756.42	0.10
12/19/2004	39.20	4755.12	-1.30
2/5/2006	39.20	4755.12	0.00
12/15/2006	42.00	4752.32	-2.80
1/23/2008	41.20	4753.12	0.80
1/2/2009	41.90	4752.42	-0.70
2/6/2010	40.70	4753.62	1.20
2/7/2011	42.70	4751.62	-2.00
3/3/2012	43.00	4751.32	-0.30

**All Historic Measurements**



**NORTHERN HIGH PLAINS  
DISTRICT: ARIKAREE**

**Well Name:** **HOFFMAN, MARY**

*Owner:*

*Permit #:* - -

*Location #:* SC00505314DAA

*USGS Site ID:* 393657103162701

*Division:*

*Water District:*

*County:* WASHINGTON

*Location:*

Q160 Q40 Q10 Section Twnshp Range PM Distance from section lines:

SE NE NE 14 5 S 53 W S *From N/S line:* *From E/W line:*

*UTM Coordinates (NAD83):* *Northing (UTM y):* 4386539.0 *Easting (UTM x):* 648093.0 *GPS*

*Latitude/Longitude (decimal degrees):*

*Surface Elevation (ft):* 5021.43

*Well depth (ft):* 125

*Aquifer(s):*

**Water Level Change**

**1 year:** -0.30

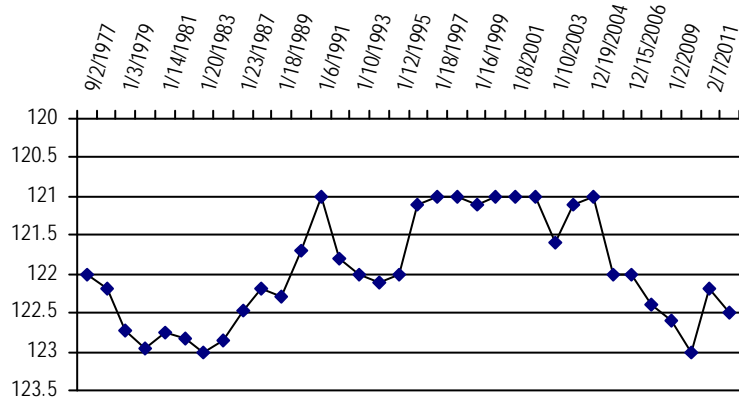
**5 year:** -0.50

**10 year:** -1.50

**Measurements from last 10 years**

Date	Depth to WL (ft)	Elev of WL (ft)	Change (ft)
1/10/2003	121.60	4899.83	-0.60
1/2/2004	121.10	4900.33	0.50
12/19/2004	121.00	4900.43	0.10
2/3/2006	122.00	4899.43	-1.00
12/15/2006	122.00	4899.43	0.00
1/23/2008	122.40	4899.03	-0.40
1/2/2009	122.60	4898.83	-0.20
2/5/2010	123.00	4898.43	-0.40
2/7/2011	122.20	4899.23	0.80
3/3/2012	122.50	4898.93	-0.30

**All Historic Measurements**



**Well Name:** **BROOKS**

*Owner:* EARVIL BROOKS

*Permit #:* 77784 - -

*Location #:* SC00505318BB

*USGS Site ID:*

*Division:*

*Water District:* 65

*County:* WASHINGTON

*Location:*

Q160 Q40 Q10 Section Twnshp Range PM Distance from section lines:

NW NW 18 5 S 53 W S *From N/S line:* 300 N *From E/W line:* 300 W

*UTM Coordinates (NAD83):* *Northing (UTM y):* 4387052.5 *Easting (UTM x):* 640125.0 *Spotted from section lines*

*Latitude/Longitude (decimal degrees):*

*Surface Elevation (ft):* 5112

*Well depth (ft):* 130

*Aquifer(s):* OGALLALA

**Water Level Change**

**1 year:** -0.20

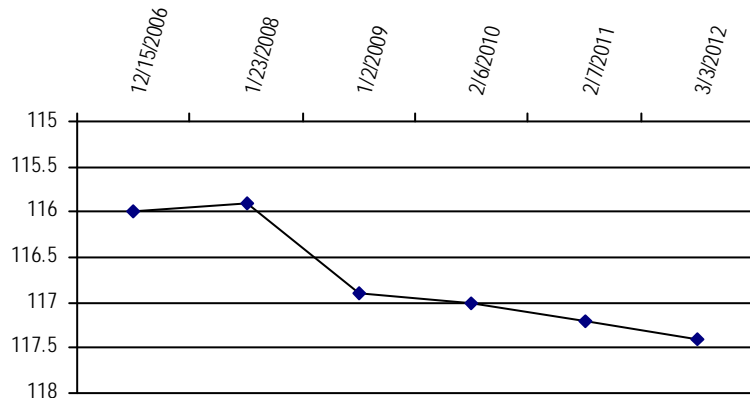
**5 year:** -1.40

**10 year:**

**Measurements from last 10 years**

Date	Depth to WL (ft)	Elev of WL (ft)	Change (ft)
12/15/2006	116.00	4996.00	
1/23/2008	115.90	4996.10	0.10
1/2/2009	116.90	4995.10	-1.00
2/6/2010	117.00	4995.00	-0.10
2/7/2011	117.20	4994.80	-0.20
3/3/2012	117.40	4994.60	-0.20

**All Historic Measurements**



**NORTHERN HIGH PLAINS  
DISTRICT: ARIKAREE**

**Well Name:** NUTTLEMAN, C.

*Owner:*

**Permit #:** 77784 - -

**Location #:** SC00505412CDC

**USGS Site ID:** 393732103225800

**Division:** 1 **Water District:** 65 **County:** WASHINGTON

**Location:** Q160 Q40 Q10 Section Twnshp Range PM Distance from section lines:  
SW SE SW 12 5 S 54 W S *From N/S line:* *From E/W line:*

**UTM Coordinates (NAD83):** *Northing (UTM y):* 4386985.0 *Easting (UTM x):* 640099.0 *GPS*

*Latitude/Longitude (decimal degrees):*

**Surface Elevation (ft):** 5148.52

**Well depth (ft):** 127

**Aquifer(s):** OGALLALA

**Water Level Change**

**1 year:** -0.10

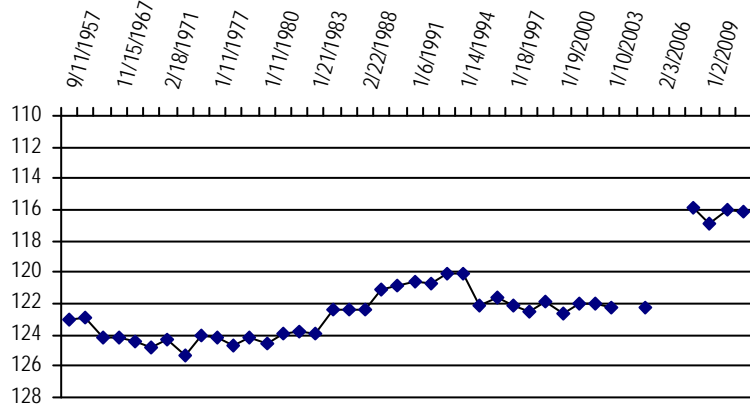
**5 year:**

**10 year:** 5.85

**Measurements from last 10 years**

Date	Depth to WL (ft)	Elev of WL (ft)	Change (ft)
1/10/2003	122.20	5026.32	-0.20
1/2/2004			
12/19/2004	122.20	5026.32	
2/3/2006			
12/15/2006			
1/23/2008	115.85	5032.67	
1/2/2009	116.85	5031.67	-1.00
2/7/2011	116.05	5032.47	0.80
3/3/2012	116.15	5032.37	-0.10

**All Historic Measurements**



**Well Name:** MCARTHER, ERNEST

*Owner:*

**Permit #:** 278051 - -

**Location #:** SC00604508

**USGS Site ID:**

**Division:** 1 **Water District:** **County:** KIT CARSON

**Location:** Q160 Q40 Q10 Section Twnshp Range PM Distance from section lines:  
8 6 S 45 W S *From N/S line:* *From E/W line:*

**UTM Coordinates (NAD83):** *Northing (UTM y):* 4380525.0 *Easting (UTM x):* 719575.0 *GPS*

*Latitude/Longitude (decimal degrees):*

**Surface Elevation (ft):** 3918

**Well depth (ft):** 106

**Aquifer(s):** OGALLALA

**Water Level Change**

**1 year:** -0.90

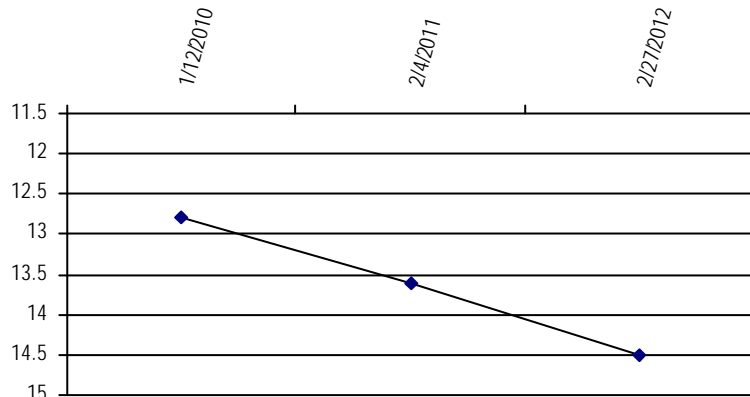
**5 year:**

**10 year:**

**Measurements from last 10 years**

Date	Depth to WL (ft)	Elev of WL (ft)	Change (ft)
1/12/2010	12.80	3905.20	
2/4/2011	13.60	3904.40	-0.80
2/27/2012	14.50	3903.50	-0.90

**All Historic Measurements**



**NORTHERN HIGH PLAINS  
DISTRICT: ARIKAREE**

**Well Name:** **CORLISS, MERVIN** **Owner:** MERVIN CORLISS  
**Permit #:** 6792 - F - **Location #:** SC00604518AAC **USGS Site ID:** 393151102275900

**Division:** 1 **Water District:** 65 **County:** KIT CARSON  
**Location:** Q160 Q40 Q10 Section Twnshp Range PM Distance from section lines:  
 NE NE SW 18 6 S 45 W S **From N/S line:** **From E/W line:**

**UTM Coordinates (NAD83):** **Northing (UTM y):** 4378736.0 **Easting (UTM x):** 717727.0 *GPS*

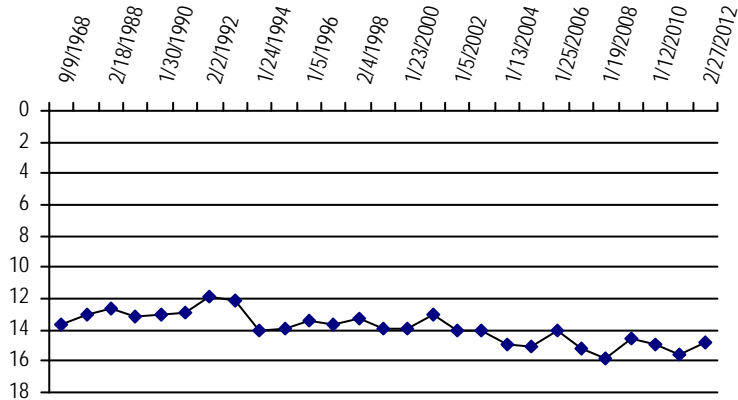
**Latitude/Longitude (decimal degrees):**

**Surface Elevation (ft):** 3951.74 **Water Level Change**  
**Well depth (ft):** 85 **1 year:** 0.80  
**Aquifer(s):** OGALLALA **5 year:** 0.40  
**10 year:** -0.80

**Measurements from last 10 years**

Date	Depth to WL (ft)	Elev of WL (ft)	Change (ft)
1/13/2004	14.90	3936.84	-0.80
12/26/2004	15.10	3936.64	-0.20
1/25/2006	14.10	3937.64	1.00
2/21/2007	15.20	3936.54	-1.10
1/19/2008	15.80	3935.94	-0.60
1/3/2009	14.60	3937.14	1.20
1/12/2010	14.90	3936.84	-0.30
2/4/2011	15.60	3936.14	-0.70
2/27/2012	14.80	3936.94	0.80

**All Historic Measurements**



**Well Name:** **BURKART, H.A.** **Owner:** H.A. BURKART  
**Permit #:** 6979 - F - **Location #:** SC00604603ABD **USGS Site ID:** 393325102312500

**Division:** 1 **Water District:** 65 **County:** KIT CARSON  
**Location:** Q160 Q40 Q10 Section Twnshp Range PM Distance from section lines:  
 NE NW SE 3 6 S 46 W S **From N/S line:** **From E/W line:**

**UTM Coordinates (NAD83):** **Northing (UTM y):** 4381832.0 **Easting (UTM x):** 712683.0 *GPS*

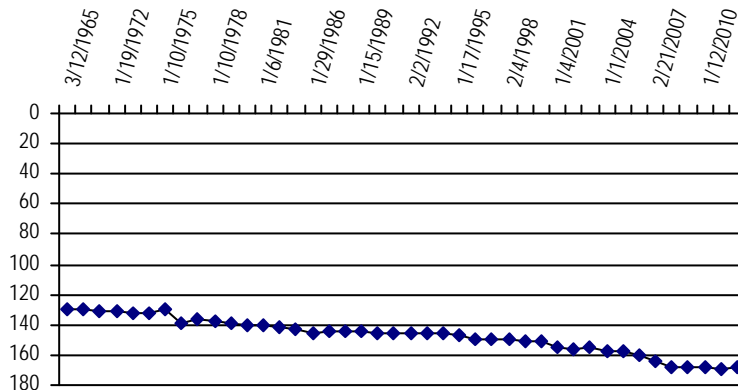
**Latitude/Longitude (decimal degrees):**

**Surface Elevation (ft):** 4161.78 **Water Level Change**  
**Well depth (ft):** 240 **1 year:** 0.50  
**Aquifer(s):** OGALLALA **5 year:** -4.50  
**10 year:** -12.50

**Measurements from last 10 years**

Date	Depth to WL (ft)	Elev of WL (ft)	Change (ft)
1/1/2004	157.20	4004.58	-2.20
1/23/2005	157.00	4004.78	0.20
1/26/2006	160.30	4001.48	-3.30
2/21/2007	163.80	3997.98	-3.50
1/19/2008	167.80	3993.98	-4.00
1/3/2009	168.40	3993.38	-0.60
1/12/2010	168.70	3993.08	-0.30
2/4/2011	168.80	3992.98	-0.10
2/27/2012	168.30	3993.48	0.50

**All Historic Measurements**



**NORTHERN HIGH PLAINS  
DISTRICT: ARIKAREE**

**Well Name:** HENRY, LOIS

*Owner:*

*Permit #:* 10559 - FP -

*Location #:* SC00604703ACA

*USGS Site ID:* 393340102380000

*Division:* 1 *Water District:* 65 *County:* KIT CARSON

*Location:* Q160 Q40 Q10 Section Twnshp Range PM Distance from section lines:  
NE SW NE 3 6 S 47 W S *From N/S line:* *From E/W line:*

*UTM Coordinates (NAD83):* *Northing (UTM y):* 4381614.0 *Easting (UTM x):* 703202.0 *GPS*

*Latitude/Longitude (decimal degrees):*

*Surface Elevation (ft):* 4264.88

*Well depth (ft):* 226

*Aquifer(s):* OGALLALA

**Water Level Change**

**1 year:** -0.30

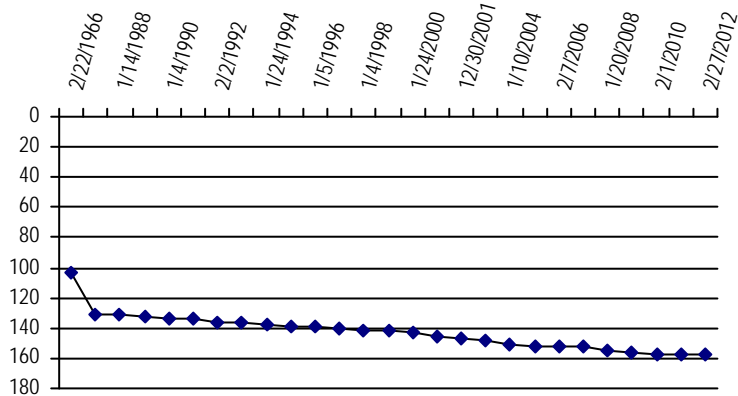
**5 year:** -5.00

**10 year:** -11.00

**Measurements from last 10 years**

Date	Depth to WL (ft)	Elev of WL (ft)	Change (ft)
1/10/2004	150.70	4114.18	-2.10
1/24/2005	152.70	4112.18	-2.00
2/7/2006	152.50	4112.38	0.20
2/23/2007	152.70	4112.18	-0.20
1/20/2008	155.20	4109.68	-2.50
2/23/2009	156.50	4108.38	-1.30
2/1/2010	157.70	4107.18	-1.20
2/4/2011	157.40	4107.48	0.30
2/27/2012	157.70	4107.18	-0.30

**All Historic Measurements**



**Well Name:** BRACHTENBACH, LARRY

*Owner:* LARRY BRACHTENBACH

*Permit #:* 9365 - F -

*Location #:* SC00604713ACC

*USGS Site ID:* 393130102355000

*Division:* 1 *Water District:* 65 *County:* KIT CARSON

*Location:* Q160 Q40 Q10 Section Twnshp Range PM Distance from section lines:  
NE SW SW 13 6 S 47 W S *From N/S line:* *From E/W line:*

*UTM Coordinates (NAD83):* *Northing (UTM y):* 4377962.0 *Easting (UTM x):* 706751.0 *GPS*

*Latitude/Longitude (decimal degrees):*

*Surface Elevation (ft):* 4200.83

*Well depth (ft):* 190

*Aquifer(s):* OGALLALA

**Water Level Change**

**1 year:** 0.00

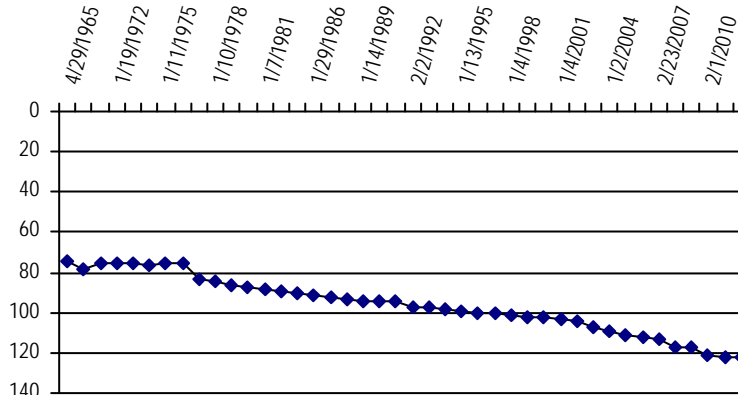
**5 year:** -8.20

**10 year:** -17.80

**Measurements from last 10 years**

Date	Depth to WL (ft)	Elev of WL (ft)	Change (ft)
1/14/2003	107.10	4093.73	-3.10
1/2/2004	109.50	4091.33	-2.40
1/24/2005	111.50	4089.33	-2.00
2/7/2006	112.10	4088.73	-0.60
2/23/2007	113.60	4087.23	-1.50
1/28/2008	117.20	4083.63	-3.60
2/23/2009	117.30	4083.53	-0.10
2/1/2010	121.00	4079.83	-3.70
2/4/2011	121.80	4079.03	-0.80
2/3/2012	121.80	4079.03	0.00

**All Historic Measurements**





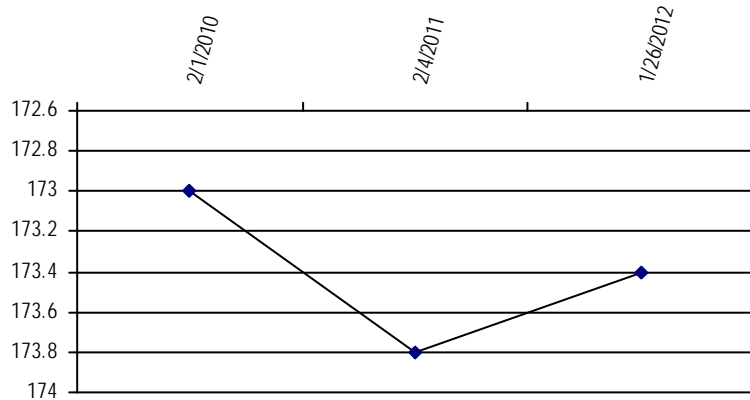
**NORTHERN HIGH PLAINS  
DISTRICT: ARIKAREE**

**Well Name:** **KLEINS CO** **Owner:**  
**Permit #:** 11958 - FP - **Location #:** SC00604809CBD **USGS Site ID:**  
**Division:** 1 **Water District:** 49 **County:** KIT CARSON  
**Location:** Q160 Q40 Q10 Section Twnshp Range PM Distance from section lines:  
 SW NW SE 9 6 S 48 W S **From N/S line:** **From E/W line:**  
**UTM Coordinates (NAD83):** **Northing (UTM y):** 4379031.0 **Easting (UTM x):** 691246.9 *Spotted from quarters*  
**Latitude/Longitude (decimal degrees):**  
**Surface Elevation (ft):** 4408 **Water Level Change**  
**Well depth (ft):** 210 **1 year:** 0.40  
**Aquifer(s):** OGALLALA **5 year:**  
**10 year:**

**Measurements from last 10 years**

Date	Depth to WL (ft)	Elev of WL (ft)	Change (ft)
2/1/2010	173.00	4235.00	
2/4/2011	173.80	4234.20	-0.80
1/26/2012	173.40	4234.60	0.40

**All Historic Measurements**

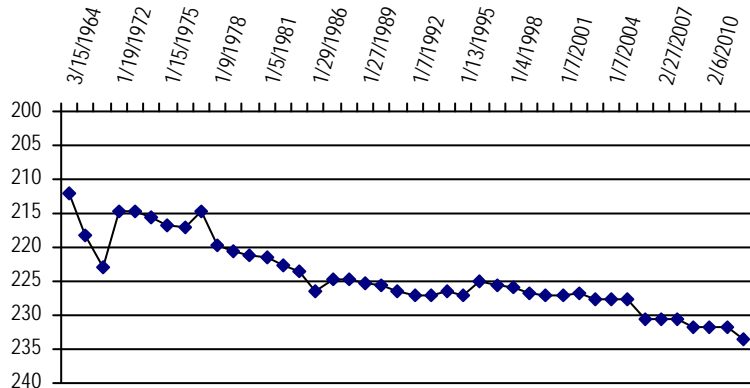


**Well Name:** **LOUTZENHISER, RANDY** **Owner:** LOUTZENHISER RANDY  
**Permit #:** 5233 - FP - **Location #:** SC00605001CAA **USGS Site ID:** 393320102562000  
**Division:** 1 **Water District:** 65 **County:** KIT CARSON  
**Location:** Q160 Q40 Q10 Section Twnshp Range PM Distance from section lines:  
 SW NE NE 1 6 S 50 W S **From N/S line:** **From E/W line:**  
**UTM Coordinates (NAD83):** **Northing (UTM y):** **Easting (UTM x):** *User supplied*  
**Latitude/Longitude (decimal degrees):** 39.555266 -102.939380  
**Surface Elevation (ft):** 4649.13 **Water Level Change**  
**Well depth (ft):** 300 **1 year:** -1.80  
**Aquifer(s):** OGALLALA **5 year:** -2.80  
**10 year:** -6.80

**Measurements from last 10 years**

Date	Depth to WL (ft)	Elev of WL (ft)	Change (ft)
1/7/2004	227.70	4421.43	-0.10
1/22/2005	227.70	4421.43	0.00
2/5/2006	230.70	4418.43	-3.00
2/27/2007	230.70	4418.43	0.00
1/23/2008	230.70	4418.43	0.00
2/24/2009	231.80	4417.33	-1.10
2/6/2010	231.80	4417.33	0.00
2/7/2011	231.70	4417.43	0.10
1/26/2012	233.50	4415.63	-1.80

**All Historic Measurements**



**NORTHERN HIGH PLAINS  
DISTRICT: ARIKAREE**

**Well Name:** SAFFER, MERL **Owner:** STRATTON CARLIN S JR & ROBERTA  
**Permit #:** 11379 - F - **Location #:** SC00605008ACA **USGS Site ID:** 393240103003000

**Division:** 1 **Water District:** 65 **County:** KIT CARSON  
**Location:** Q160 Q40 Q10 Section Twnshp Range PM Distance from section lines:  
 NE SW NE 8 6 S 50 W S **From N/S line:** **From E/W line:**

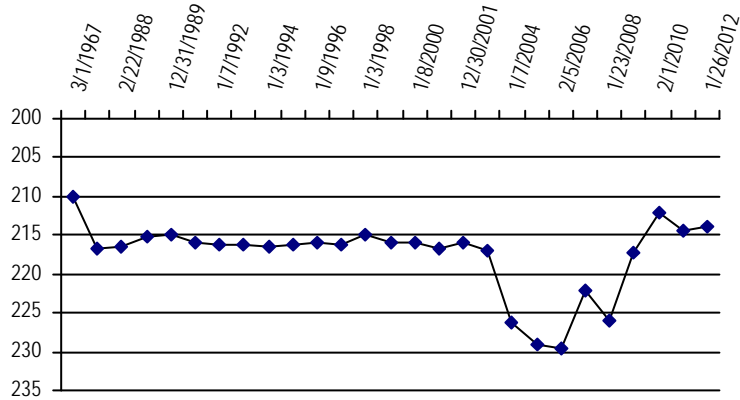
**UTM Coordinates (NAD83):** **Northing (UTM y):** 4378933.0 **Easting (UTM x):** 670837.0 *GPS*  
**Latitude/Longitude (decimal degrees):**

**Surface Elevation (ft):** 4736.19 **Water Level Change**  
**Well depth (ft):** 268 **1 year:** 0.30  
**Aquifer(s):** OGALLALA **5 year:** 8.10  
**10 year:** 2.00

**Measurements from last 10 years**

Date	Depth to WL (ft)	Elev of WL (ft)	Change (ft)
1/7/2004	226.20	4509.99	-9.20
1/20/2005	229.00	4507.19	-2.80
2/5/2006	229.70	4506.49	-0.70
2/27/2007	222.10	4514.09	7.60
1/23/2008	226.10	4510.09	-4.00
2/24/2009	217.30	4518.89	8.80
2/1/2010	212.10	4524.09	5.20
2/7/2011	214.30	4521.89	-2.20
1/26/2012	214.00	4522.19	0.30

**All Historic Measurements**



**Well Name:** LOUTZENHISER, EVERET **Owner:** LOUTZENHIZER RANDY  
**Permit #:** 12618 - FP - **Location #:** SC00605009DBD **USGS Site ID:** 393210102594000

**Division:** 1 **Water District:** 65 **County:** KIT CARSON  
**Location:** Q160 Q40 Q10 Section Twnshp Range PM Distance from section lines:  
 SE NW SE 9 6 S 50 W S **From N/S line:** **From E/W line:**

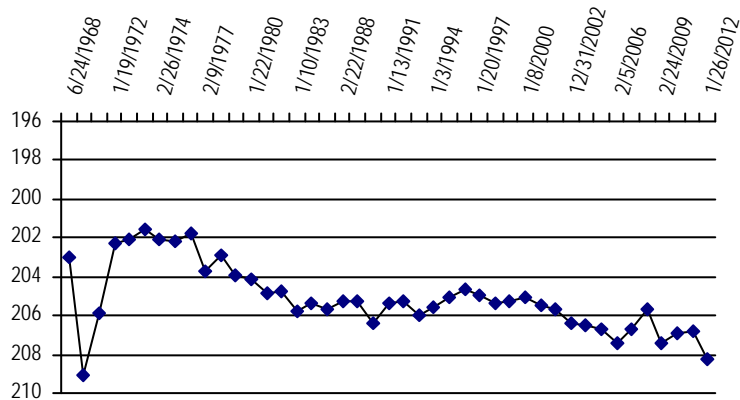
**UTM Coordinates (NAD83):** **Northing (UTM y):** 4378313.0 **Easting (UTM x):** 672640.0 *GPS*  
**Latitude/Longitude (decimal degrees):**

**Surface Elevation (ft):** 4706.18 **Water Level Change**  
**Well depth (ft):** 270 **1 year:** -1.40  
**Aquifer(s):** OGALLALA **5 year:** -1.50  
**10 year:** -2.50

**Measurements from last 10 years**

Date	Depth to WL (ft)	Elev of WL (ft)	Change (ft)
1/7/2004	206.50	4499.68	-0.10
1/19/2005	206.70	4499.48	-0.20
2/5/2006	207.40	4498.78	-0.70
2/27/2007	206.70	4499.48	0.70
1/23/2008	205.70	4500.48	1.00
2/24/2009	207.40	4498.78	-1.70
2/1/2010	206.90	4499.28	0.50
2/7/2011	206.80	4499.38	0.10
1/26/2012	208.20	4497.98	-1.40

**All Historic Measurements**



**NORTHERN HIGH PLAINS  
DISTRICT: ARIKAREE**

**Well Name:** **MCCAFFERY, FRANCIS**

**Owner:** MCCAFFERY FRANCIS JR

**Permit #:** 11749 - F -

**Location #:** SC00605011BBB

**USGS Site ID:** 393250102575000

**Division:** 1 **Water District:** 65 **County:** KIT CARSON

**Location:** Q160 Q40 Q10 Section Twnshp Range PM Distance from section lines:  
NW NW NW 11 6 S 50 W S **From N/S line:** **From E/W line:**

**UTM Coordinates (NAD83):** **Northing (UTM y):** 4379515.0 **Easting (UTM x):** 674662.0 **GPS**

**Latitude/Longitude (decimal degrees):**

**Surface Elevation (ft):** 4677.16

**Well depth (ft):** 295

**Aquifer(s):** OGALLALA

**Water Level Change**

**1 year:** -0.20

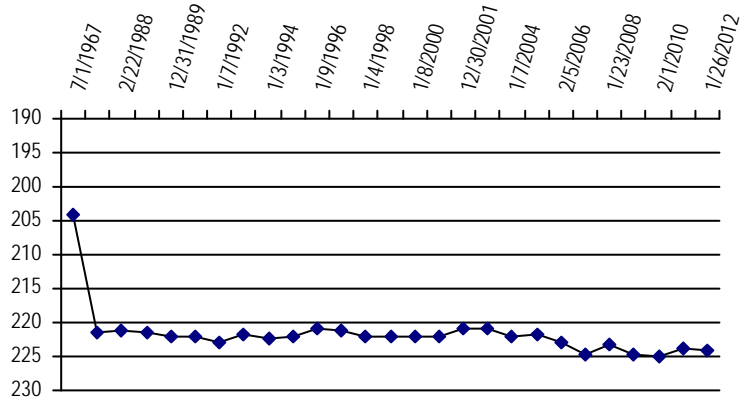
**5 year:** 0.70

**10 year:** -3.10

**Measurements from last 10 years**

Date	Depth to WL (ft)	Elev of WL (ft)	Change (ft)
1/7/2004	222.00	4455.16	-1.00
1/20/2005	221.80	4455.36	0.20
2/5/2006	223.00	4454.16	-1.20
2/27/2007	224.80	4452.36	-1.80
1/23/2008	223.10	4454.06	1.70
2/24/2009	224.80	4452.36	-1.70
2/1/2010	225.00	4452.16	-0.20
2/7/2011	223.90	4453.26	1.10
1/26/2012	224.10	4453.06	-0.20

**All Historic Measurements**



**Well Name:** **GERING, PAUL**

**Owner:** GERING PAUL

**Permit #:** 13269 - FP -

**Location #:** SC00605027BAC

**USGS Site ID:** 393010102581000

**Division:** 1 **Water District:** 65 **County:** KIT CARSON

**Location:** Q160 Q40 Q10 Section Twnshp Range PM Distance from section lines:  
NW NE SW 27 6 S 50 W S **From N/S line:** **From E/W line:**

**UTM Coordinates (NAD83):** **Northing (UTM y):** 4374451.0 **Easting (UTM x):** 673607.0 **GPS**

**Latitude/Longitude (decimal degrees):**

**Surface Elevation (ft):** 4702.15

**Well depth (ft):** 240

**Aquifer(s):** OGALLALA

**Water Level Change**

**1 year:** -0.80

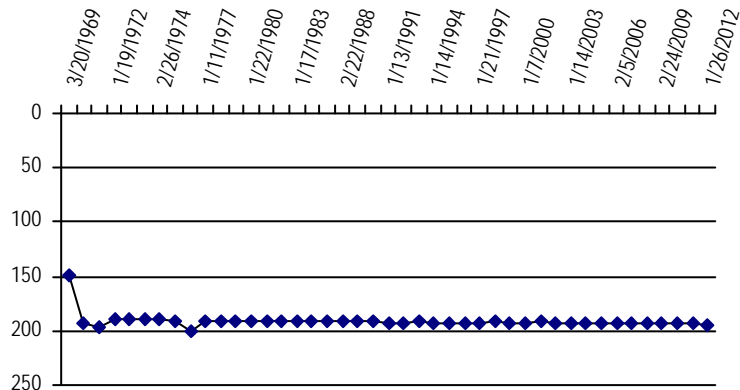
**5 year:** -1.90

**10 year:** -2.10

**Measurements from last 10 years**

Date	Depth to WL (ft)	Elev of WL (ft)	Change (ft)
1/14/2003	193.40	4508.75	-1.30
1/9/2004	193.50	4508.65	-0.10
1/23/2005	193.00	4509.15	0.50
2/5/2006	192.90	4509.25	0.10
2/27/2007	192.30	4509.85	0.60
1/23/2008	192.90	4509.25	-0.60
2/24/2009	192.80	4509.35	0.10
2/1/2010	193.20	4508.95	-0.40
2/7/2011	193.40	4508.75	-0.20
1/26/2012	194.20	4507.95	-0.80

**All Historic Measurements**



**NORTHERN HIGH PLAINS  
DISTRICT: ARIKAREE**

**Well Name:** **WITT, JAMES** **Owner:** WITT JAMES H  
**Permit #:** 12860 - F - **Location #:** SC00605031BAA **USGS Site ID:** 392920103020000

**Division:** 1 **Water District:** 65 **County:** KIT CARSON  
**Location:** Q160 Q40 Q10 Section Twnshp Range PM Distance from section lines:  
 NW NE NE 31 6 S 50 W S **From N/S line:** **From E/W line:**

**UTM Coordinates (NAD83):** **Northing (UTM y):** 4372925.0 **Easting (UTM x):** 669026.0 *GPS*

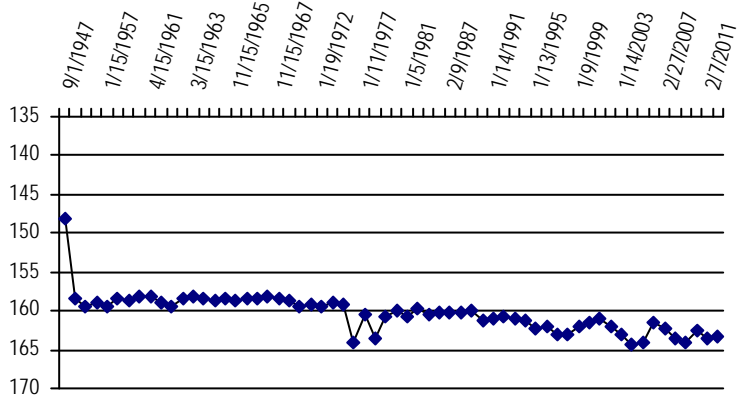
**Latitude/Longitude (decimal degrees):**

**Surface Elevation (ft):** 4765.19 **Water Level Change**  
**Well depth (ft):** 201 **1 year:** 0.20  
**Aquifer(s):** OGALLALA **5 year:** -1.00  
**10 year:** -1.30

**Measurements from last 10 years**

Date	Depth to WL (ft)	Elev of WL (ft)	Change (ft)
1/14/2003	163.00	4602.19	-1.00
1/9/2004	164.30	4600.89	-1.30
1/20/2005	164.00	4601.19	0.30
2/5/2006	161.40	4603.79	2.60
2/27/2007	162.30	4602.89	-0.90
1/23/2008	163.50	4601.69	-1.20
2/24/2009	164.00	4601.19	-0.50
2/1/2010	162.60	4602.59	1.40
2/7/2011	163.50	4601.69	-0.90
1/26/2012	163.30	4601.89	0.20

**All Historic Measurements**



**Well Name:** **CHARLES, DUANE** **Owner:** CHARLES CECIL E  
**Permit #:** 10589 - FP - **Location #:** SC00605102BBD **USGS Site ID:** 393350103042000

**Division:** 1 **Water District:** 65 **County:** KIT CARSON  
**Location:** Q160 Q40 Q10 Section Twnshp Range PM Distance from section lines:  
 NW NW SE 2 6 S 51 W S **From N/S line:** **From E/W line:**

**UTM Coordinates (NAD83):** **Northing (UTM y):** 4380732.0 **Easting (UTM x):** 665329.0 *GPS*

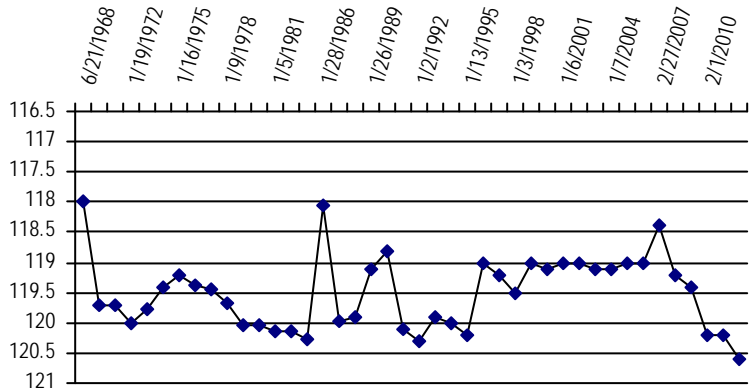
**Latitude/Longitude (decimal degrees):**

**Surface Elevation (ft):** 4787.24 **Water Level Change**  
**Well depth (ft):** 150 **1 year:** -0.40  
**Aquifer(s):** OGALLALA **5 year:** -2.20  
**10 year:** -1.60

**Measurements from last 10 years**

Date	Depth to WL (ft)	Elev of WL (ft)	Change (ft)
1/7/2004	119.10	4668.14	0.00
1/20/2005	119.00	4668.24	0.10
2/3/2006	119.00	4668.24	0.00
2/27/2007	118.40	4668.84	0.60
1/23/2008	119.20	4668.04	-0.80
1/2/2009	119.40	4667.84	-0.20
2/1/2010	120.20	4667.04	-0.80
2/7/2011	120.20	4667.04	0.00
1/26/2012	120.60	4666.64	-0.40

**All Historic Measurements**



**NORTHERN HIGH PLAINS  
DISTRICT: ARIKAREE**

**Well Name:** CHARLES, DUANE      **Owner:** CHARLES C E  
**Permit #:** 10530 - FP -      **Location #:** SC00605103CDD      **USGS Site ID:** 393300103053000

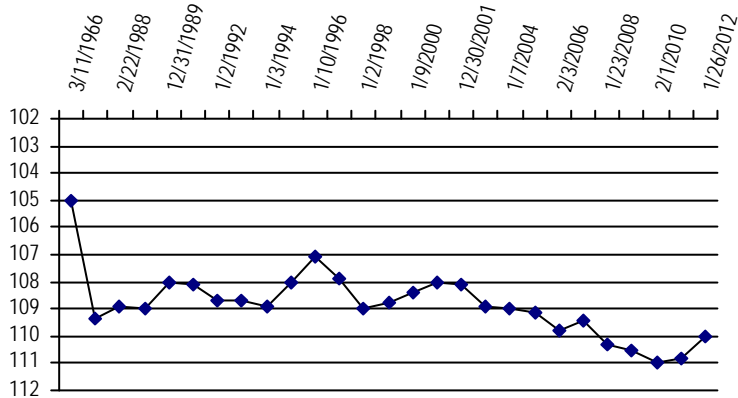
**Division:** 1      **Water District:** 65      **County:** KIT CARSON  
**Location:** Q160 Q40 Q10 Section    **Twnshp**    **Range**    **PM**    **Distance from section lines:**  
    SW SE SE    3            6 S    51 W S    **From N/S line:**            **From E/W line:**  
**UTM Coordinates (NAD83):** **Northing (UTM y):** 4379480.0    **Easting (UTM x):** 664179.0    *GPS*  
**Latitude/Longitude (decimal degrees):**

**Surface Elevation (ft):** 4787.25      **Water Level Change**  
**Well depth (ft):** 135      **1 year:** 0.80  
**Aquifer(s):** OGALLALA      **5 year:** -0.60  
    **10 year:** -1.90

**Measurements from last 10 years**

Date	Depth to WL (ft)	Elev of WL (ft)	Change (ft)
1/7/2004	109.00	4678.25	-0.10
1/20/2005	109.10	4678.15	-0.10
2/3/2006	109.80	4677.45	-0.70
2/27/2007	109.40	4677.85	0.40
1/23/2008	110.30	4676.95	-0.90
1/2/2009	110.50	4676.75	-0.20
2/1/2010	111.00	4676.25	-0.50
2/7/2011	110.80	4676.45	0.20
1/26/2012	110.00	4677.25	0.80

**All Historic Measurements**



**Well Name:** OSTROWSKI, VINCENT      **Owner:** VINCENT OSTROWSKI  
**Permit #:** 2252 - FP -      **Location #:** SC00605119BBD      **USGS Site ID:** 393110103090000

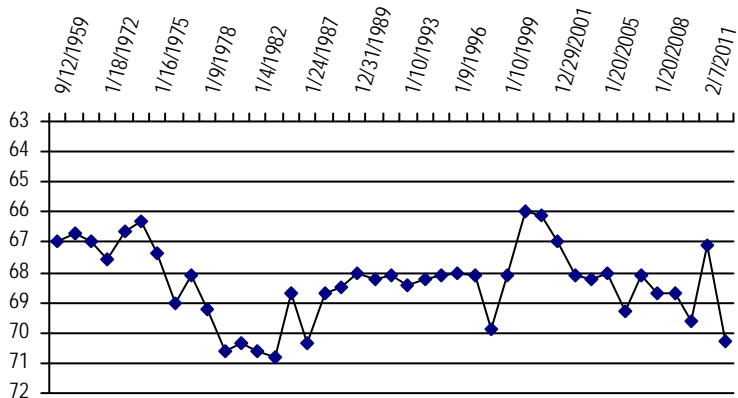
**Division:** 1      **Water District:** 65      **County:** KIT CARSON  
**Location:** Q160 Q40 Q10 Section    **Twnshp**    **Range**    **PM**    **Distance from section lines:**  
    NW NW SE    19            6 S    51 W S    **From N/S line:**            **From E/W line:**  
**UTM Coordinates (NAD83):** **Northing (UTM y):** 4375766.0    **Easting (UTM x):** 659014.0    *GPS*  
**Latitude/Longitude (decimal degrees):**

**Surface Elevation (ft):** 4844.3      **Water Level Change**  
**Well depth (ft):** 100      **1 year:** -3.20  
**Aquifer(s):** OGALLALA      **5 year:** -2.20  
    **10 year:** -3.30

**Measurements from last 10 years**

Date	Depth to WL (ft)	Elev of WL (ft)	Change (ft)
1/7/2004	68.20	4776.10	-0.10
1/20/2005	68.00	4776.30	0.20
2/3/2006	69.30	4775.00	-1.30
2/27/2007	68.10	4776.20	1.20
1/20/2008	68.70	4775.60	-0.60
1/2/2009	68.70	4775.60	0.00
2/1/2010	69.60	4774.70	-0.90
2/7/2011	67.10	4777.20	2.50
1/28/2012	70.30	4774.00	-3.20

**All Historic Measurements**



**NORTHERN HIGH PLAINS  
DISTRICT: ARIKAREE**

**Well Name:** **OSTROWSKI, VINCENT** **Owner:** VINCENT OSTROWSKI  
**Permit #:** 11729 - F - **Location #:** SC00605120DBB **USGS Site ID:** 393050103073000

**Division:** 1 **Water District:** 65 **County:** KIT CARSON  
**Location:** Q160 Q40 Q10 Section Twnshp Range PM Distance from section lines:  
 SE NW NW 20 6 S 51 W S **From N/S line:** **From E/W line:**

**UTM Coordinates (NAD83):** **Northing (UTM y):** 4375361.0 **Easting (UTM x):** 661191.0 **GPS**

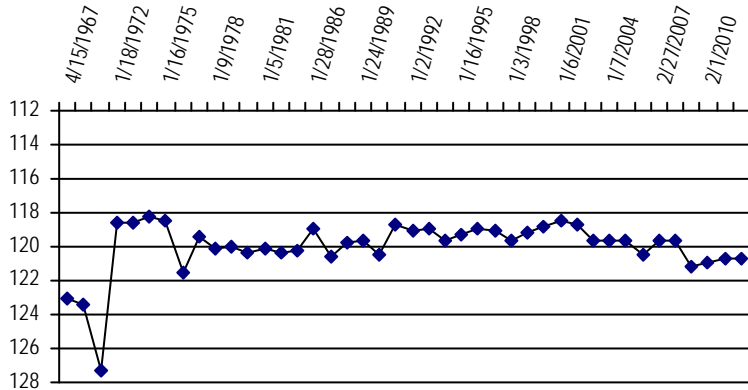
**Latitude/Longitude (decimal degrees):**

**Surface Elevation (ft):** 4850.27 **Water Level Change**  
**Well depth (ft):** 155 **1 year:** 0.00  
**Aquifer(s):** OGALLALA **5 year:** -1.10  
**10 year:** -2.00

**Measurements from last 10 years**

Date	Depth to WL (ft)	Elev of WL (ft)	Change (ft)
1/7/2004	119.70	4730.57	0.00
1/20/2005	119.70	4730.57	0.00
2/3/2006	120.50	4729.77	-0.80
2/27/2007	119.60	4730.67	0.90
1/20/2008	119.60	4730.67	0.00
1/2/2009	121.20	4729.07	-1.60
2/1/2010	120.90	4729.37	0.30
2/7/2011	120.70	4729.57	0.20
1/28/2012	120.70	4729.57	0.00

**All Historic Measurements**



**Well Name:** **COLLIE, LUELLE M.** **Owner:**  
**Permit #:** - - **Location #:** SC00605330DBB **USGS Site ID:** 392951103215601

**Division:** 1 **Water District:** 65 **County:** LINCOLN  
**Location:** Q160 Q40 Q10 Section Twnshp Range PM Distance from section lines:  
 SE NW SE 30 6 S 53 W S **From N/S line:** **From E/W line:**

**UTM Coordinates (NAD83):** **Northing (UTM y):** 4373158.3 **Easting (UTM x):** 640546.0 **GPS**

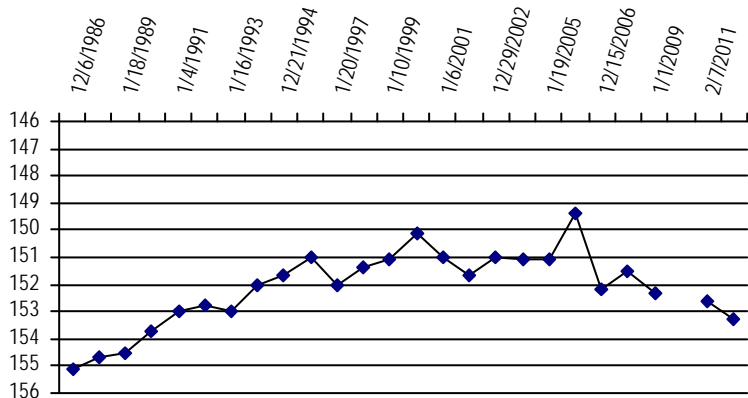
**Latitude/Longitude (decimal degrees):**

**Surface Elevation (ft):** 5182.48 **Water Level Change**  
**Well depth (ft):** **1 year:** -0.60  
**Aquifer(s):** **5 year:** -1.10  
**10 year:** -1.60

**Measurements from last 10 years**

Date	Depth to WL (ft)	Elev of WL (ft)	Change (ft)
1/8/2004	151.05	5031.43	-0.05
1/19/2005	151.10	5031.38	-0.05
2/3/2006	149.35	5033.13	1.75
12/15/2006	152.15	5030.33	-2.80
1/20/2008	151.55	5030.93	0.60
1/1/2009	152.35	5030.13	-0.80
1/1/2010	152.35	5030.13	0.00
2/7/2011	152.65	5029.83	-0.30
1/28/2012	153.25	5029.23	-0.60

**All Historic Measurements**



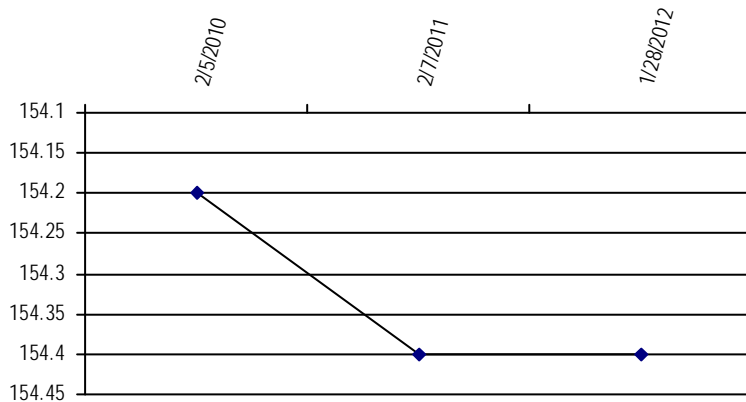
**NORTHERN HIGH PLAINS  
DISTRICT: ARIKAREE**

**Well Name:** COLORADO BOARD OF LAND COMM *Owner:*  
*Permit #:* 282562 - - *Location #:* SC00605336DDC *USGS Site ID:*  
*Division:* 1 *Water District:* 65 *County:* LINCOLN  
*Location:* Q160 Q40 Q10 Section Twnshp Range PM Distance from section lines:  
 SE SE SW 36 6 S 53 W S *From N/S line:* *From E/W line:*  
*UTM Coordinates (NAD83):* *Northing (UTM y):* 4371223.0 *Easting (UTM x):* 648750.0 *GPS*  
*Latitude/Longitude (decimal degrees):*  
*Surface Elevation (ft):* 5082 **Water Level Change**  
*Well depth (ft):* 200 **1 year:** 0.00  
*Aquifer(s):* OGALLALA **5 year:**  
**10 year:**

**Measurements from last 10 years**

Date	Depth to WL (ft)	Elev of WL (ft)	Change (ft)
2/5/2010	154.20	4927.80	
2/7/2011	154.40	4927.60	-0.20
1/28/2012	154.40	4927.60	0.00

**All Historic Measurements**

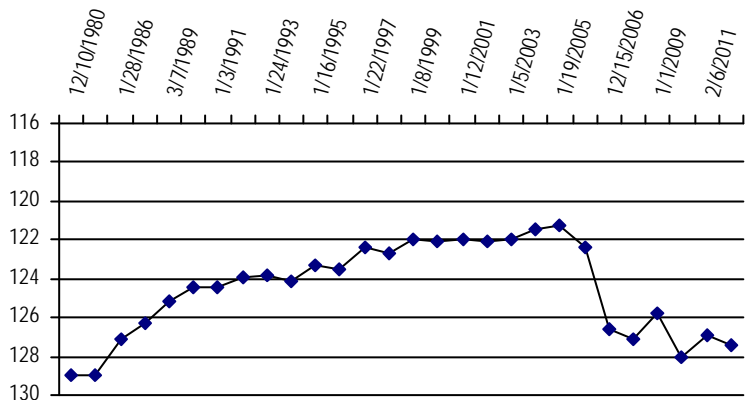


**Well Name:** NORBYE, OLAF M. *Owner:* NORBYE KAREN  
*Permit #:* 23231 - - *Location #:* SC00605530ADC *USGS Site ID:* 392953103351401  
*Division:* *Water District:* *County:* LINCOLN  
*Location:* Q160 Q40 Q10 Section Twnshp Range PM Distance from section lines:  
 NE SE SW 30 6 S 55 W S *From N/S line:* *From E/W line:*  
*UTM Coordinates (NAD83):* *Northing (UTM y):* 4373119.0 *Easting (UTM x):* 621492.0 *GPS*  
*Latitude/Longitude (decimal degrees):*  
*Surface Elevation (ft):* 5505.72 **Water Level Change**  
*Well depth (ft):* **1 year:** -0.50  
*Aquifer(s):* **5 year:** -0.80  
**10 year:** -5.30

**Measurements from last 10 years**

Date	Depth to WL (ft)	Elev of WL (ft)	Change (ft)
1/5/2003	122.00	5383.72	0.10
1/8/2004	121.50	5384.22	0.50
1/19/2005	121.30	5384.42	0.20
2/3/2006	122.40	5383.32	-1.10
12/15/2006	126.60	5379.12	-4.20
1/20/2008	127.10	5378.62	-0.50
1/1/2009	125.80	5379.92	1.30
2/5/2010	128.00	5377.72	-2.20
2/6/2011	126.90	5378.82	1.10
1/28/2012	127.40	5378.32	-0.50

**All Historic Measurements**



**NORTHERN HIGH PLAINS  
DISTRICT: ARIKAREE**

**Well Name:** **MCCAFFREY, FRANCIS**

**Owner:** MCCAFFREY FRANCIS

**Permit #:** 48605 - -

**Location #:** SC00704827DD

**USGS Site ID:**

**Division:** 1 **Water District:** 49 **County:** KIT CARSON

**Location:** Q160 Q40 Q10 Section Twnshp Range PM Distance from section lines:

SE SE 27 7 S 48 W S From N/S line: 140 S From E/W line: 225 E

**UTM Coordinates (NAD83):** Northing (UTM y): 4364037.0 Easting (UTM x): 694305.0 *GPS*

**Latitude/Longitude (decimal degrees):**

**Surface Elevation (ft):** 4406

**Well depth (ft):** 182

**Aquifer(s):** OGALLALA

**Water Level Change**

**1 year:** 0.40

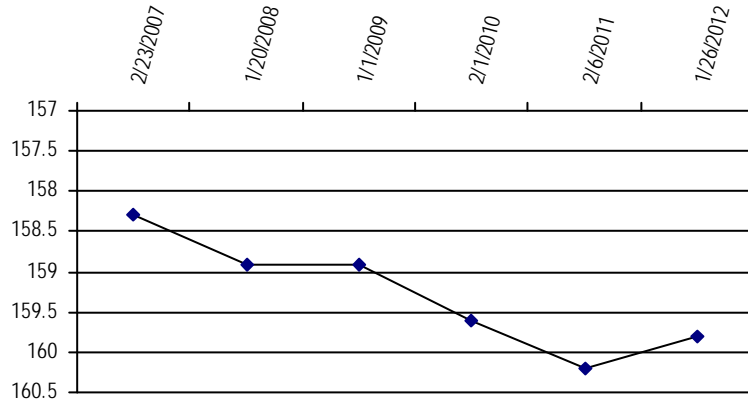
**5 year:** -1.50

**10 year:**

**Measurements from last 10 years**

Date	Depth to WL (ft)	Elev of WL (ft)	Change (ft)
2/23/2007	158.30	4247.70	
1/20/2008	158.90	4247.10	-0.60
1/1/2009	158.90	4247.10	0.00
2/1/2010	159.60	4246.40	-0.70
2/6/2011	160.20	4245.80	-0.60
1/26/2012	159.80	4246.20	0.40

**All Historic Measurements**



**Well Name:** **BENSON, EWELL & AUDREY**

**Owner:**

**Permit #:** 15971 - FP -

**Location #:** SC00705115AAB

**USGS Site ID:**

**Division:** 1 **Water District:** 49 **County:** KIT CARSON

**Location:** Q160 Q40 Q10 Section Twnshp Range PM Distance from section lines:

NE NE NW 15 7 S 51 W S From N/S line: From E/W line:

**UTM Coordinates (NAD83):** Northing (UTM y): 4368099.0 Easting (UTM x): 664791.0 *GPS*

**Latitude/Longitude (decimal degrees):**

**Surface Elevation (ft):** 4872

**Well depth (ft):** 189

**Aquifer(s):** OGALLALA

**Water Level Change**

**1 year:** 0.50

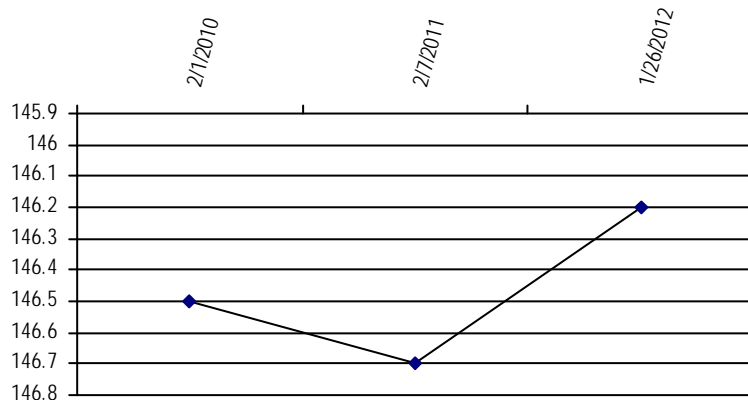
**5 year:**

**10 year:**

**Measurements from last 10 years**

Date	Depth to WL (ft)	Elev of WL (ft)	Change (ft)
2/1/2010	146.50	4725.50	
2/7/2011	146.70	4725.30	-0.20
1/26/2012	146.20	4725.80	0.50

**All Historic Measurements**





**NORTHERN HIGH PLAINS  
DISTRICT: ARIKAREE**

**Well Name:** CORYELE, W.B.

**Owner:** MCCORMICK KENNETH J & DANIEL J

**Permit #:** 15427 - R -

**Location #:** SC00705227BAC

**USGS Site ID:** 392500103121701

**Division:** \_\_\_\_\_ **Water District:** \_\_\_\_\_ **County:** LINCOLN

**Location:** Q160 Q40 Q10 Section Twnshp Range PM Distance from section lines:  
NW NE SW 27 7 S 52 W S **From N/S line:** **From E/W line:**

**UTM Coordinates (NAD83):** **Northing (UTM y):** 4364562.0 **Easting (UTM x):** 654497.0 *GPS*

**Latitude/Longitude (decimal degrees):**

**Surface Elevation (ft):** 5052.3

**Well depth (ft):** 260

**Aquifer(s):**

**Water Level Change**

**1 year:** -0.70

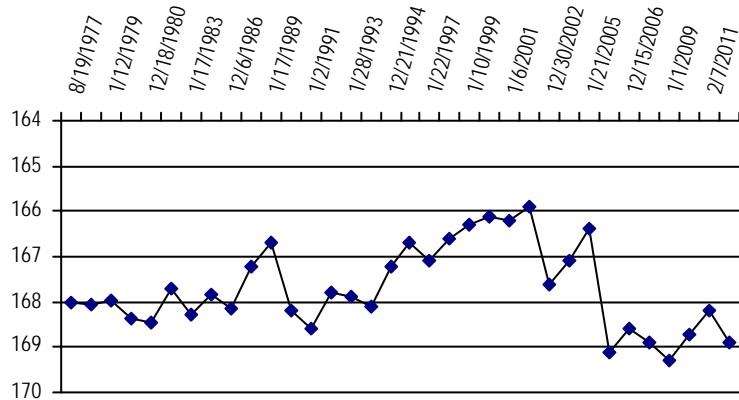
**5 year:** -0.30

**10 year:** -3.00

**Measurements from last 10 years**

Date	Depth to WL (ft)	Elev of WL (ft)	Change (ft)
1/8/2004	167.10	4885.20	0.50
1/21/2005	166.40	4885.90	0.70
2/3/2006	169.10	4883.20	-2.70
12/15/2006	168.60	4883.70	0.50
1/20/2008	168.90	4883.40	-0.30
1/1/2009	169.30	4883.00	-0.40
2/5/2010	168.70	4883.60	0.60
2/7/2011	168.20	4884.10	0.50
1/28/2012	168.90	4883.40	-0.70

**All Historic Measurements**



**Well Name:** BEEDY, RAYMOND

**Owner:**

**Permit #:** 37055 - FP -

**Location #:** SC00705318DDD

**USGS Site ID:**

**Division:** 1 **Water District:** 65 **County:** LINCOLN

**Location:** Q160 Q40 Q10 Section Twnshp Range PM Distance from section lines:  
SE SE SE 18 7 S 53 W S **From N/S line:** **From E/W line:**

**UTM Coordinates (NAD83):** **Northing (UTM y):** 4366169.0 **Easting (UTM x):** 641065.0 *GPS*

**Latitude/Longitude (decimal degrees):**

**Surface Elevation (ft):** 5190

**Well depth (ft):** 146

**Aquifer(s):** OGALLALA

**Water Level Change**

**1 year:** 0.20

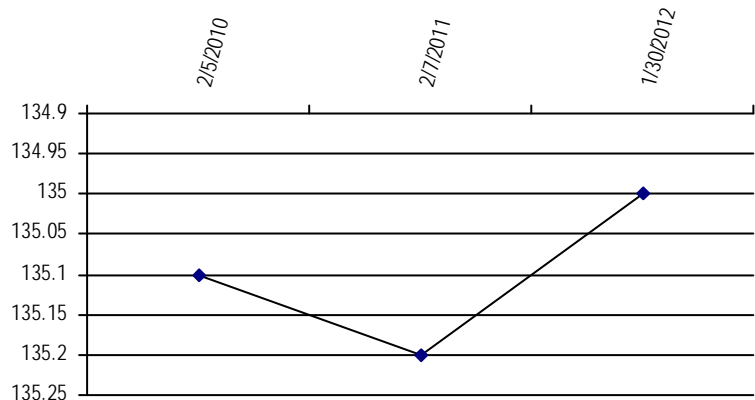
**5 year:**

**10 year:**

**Measurements from last 10 years**

Date	Depth to WL (ft)	Elev of WL (ft)	Change (ft)
2/5/2010	135.10	5054.90	
2/7/2011	135.20	5054.80	-0.10
1/30/2012	135.00	5055.00	0.20

**All Historic Measurements**



**NORTHERN HIGH PLAINS  
DISTRICT: ARIKAREE**

**Well Name:** **ANDERSEN, CARLOS** **Owner:** ANDERSON CARLOS  
**Permit #:** 31967 - - **Location #:** SC00705415BAA **USGS Site ID:** 392652103253701

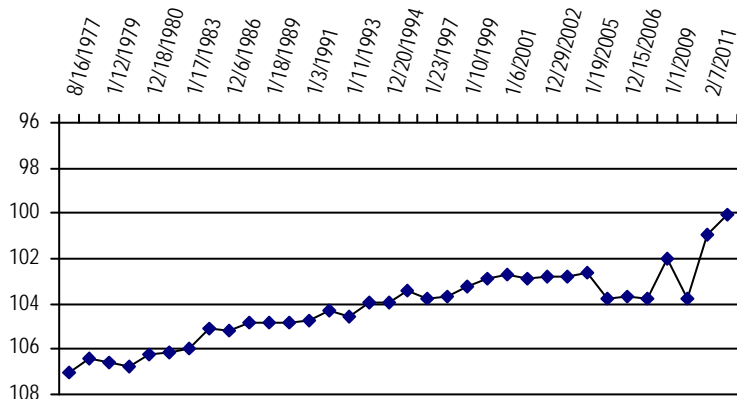
**Division:** 1 **Water District:** 65 **County:** LINCOLN  
**Location:** Q160 Q40 Q10 Section Twnshp Range PM Distance from section lines:  
 NW NE NE 15 7 S 54 W S **From N/S line:** **From E/W line:**  
**UTM Coordinates (NAD83):** **Northing (UTM y):** 4367643.0 **Easting (UTM x):** 635301.0 **GPS**  
**Latitude/Longitude (decimal degrees):**

**Surface Elevation (ft):** 5274.55 **Water Level Change**  
**Well depth (ft):** 130 **1 year:** 0.80  
**Aquifer(s):** OGALLALA **5 year:** 3.60  
**10 year:** 2.80

**Measurements from last 10 years**

Date	Depth to WL (ft)	Elev of WL (ft)	Change (ft)
1/8/2004	102.80	5171.75	0.00
1/19/2005	102.60	5171.95	0.20
2/3/2006	103.80	5170.75	-1.20
12/15/2006	103.70	5170.85	0.10
1/20/2008	103.80	5170.75	-0.10
1/1/2009	102.00	5172.55	1.80
2/5/2010	103.80	5170.75	-1.80
2/7/2011	100.90	5173.65	2.90
1/28/2012	100.10	5174.45	0.80

**All Historic Measurements**



**Well Name:** **ROHRBAUGH, EDWARD** **Owner:** EDWARD ROHRBAUGH  
**Permit #:** - - **Location #:** SC00705514DCC **USGS Site ID:**

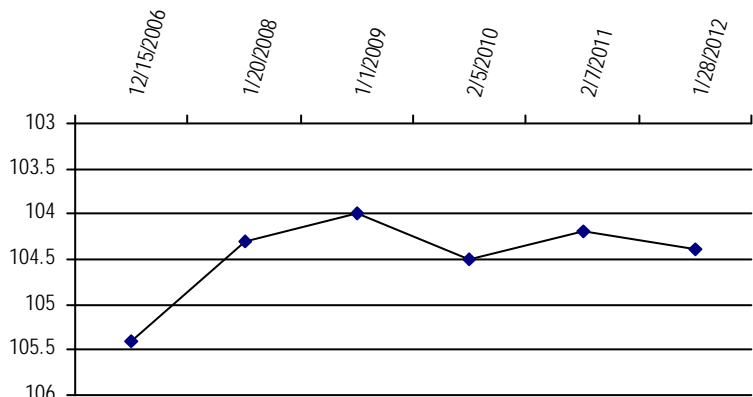
**Division:** 1 **Water District:** 65 **County:** LINCOLN  
**Location:** Q160 Q40 Q10 Section Twnshp Range PM Distance from section lines:  
 SE SW SW 14 7 S 55 W S **From N/S line:** 400 S **From E/W line:** 2510 E  
**UTM Coordinates (NAD83):** **Northing (UTM y):** 4365957.0 **Easting (UTM x):** 627554.0 **GPS**  
**Latitude/Longitude (decimal degrees):**

**Surface Elevation (ft):** 5428 **Water Level Change**  
**Well depth (ft):** **1 year:** -0.20  
**Aquifer(s):** OGALLALA **5 year:** 1.00  
**10 year:**

**Measurements from last 10 years**

Date	Depth to WL (ft)	Elev of WL (ft)	Change (ft)
12/15/2006	105.40	5322.60	
1/20/2008	104.30	5323.70	1.10
1/1/2009	104.00	5324.00	0.30
2/5/2010	104.50	5323.50	-0.50
2/7/2011	104.20	5323.80	0.30
1/28/2012	104.40	5323.60	-0.20

**All Historic Measurements**



**NORTHERN HIGH PLAINS  
DISTRICT: ARIKAREE**

**Well Name:** REID, DAVID

**Owner:** DAVID REID

**Permit #:** - - **Location #:** SC00804917CCB **USGS Site ID:** 392050102543000

**Division:** 1 **Water District:** 65 **County:** KIT CARSON

**Location:** Q160 Q40 Q10 Section Twnshp Range PM Distance from section lines:  
SW SW NW 17 8 S 49 W S **From N/S line:** **From E/W line:**

**UTM Coordinates (NAD83):** **Northing (UTM y):** 4357370.0 **Easting (UTM x):** 680045.0 **GPS**

**Latitude/Longitude (decimal degrees):**

**Surface Elevation (ft):** 4567.1

**Well depth (ft):** 18

**Aquifer(s):**

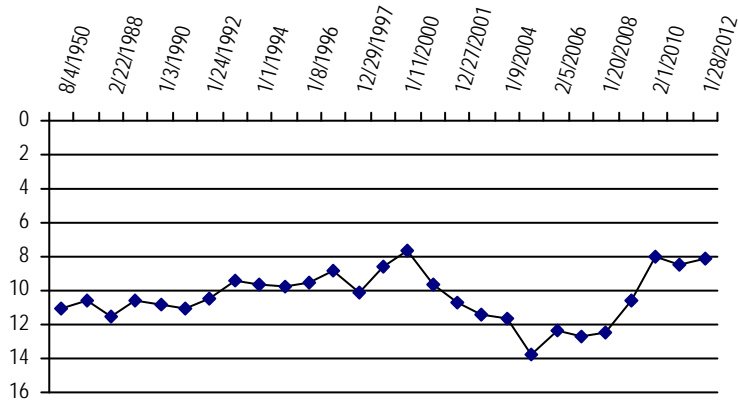
**Water Level Change**

**1 year:** 0.40  
**5 year:** 4.60  
**10 year:** 2.60

**Measurements from last 10 years**

Date	Depth to WL (ft)	Elev of WL (ft)	Change (ft)
1/9/2004	11.70	4555.40	-0.30
1/18/2005	13.80	4553.30	-2.10
2/5/2006	12.30	4554.80	1.50
12/15/2006	12.70	4554.40	-0.40
1/20/2008	12.50	4554.60	0.20
1/1/2009	10.60	4556.50	1.90
2/1/2010	8.00	4559.10	2.60
2/7/2011	8.50	4558.60	-0.50
1/28/2012	8.10	4559.00	0.40

**All Historic Measurements**



**Well Name:** CONRAD, RALPH

**Owner:** CONRAD RALPH A

**Permit #:** 15380 - F - **Location #:** SC00805110ABB **USGS Site ID:** 392230103052000

**Division:** 1 **Water District:** 65 **County:** KIT CARSON

**Location:** Q160 Q40 Q10 Section Twnshp Range PM Distance from section lines:  
NE NW NW 10 8 S 51 W S **From N/S line:** **From E/W line:**

**UTM Coordinates (NAD83):** **Northing (UTM y):** 4360093.0 **Easting (UTM x):** 664568.0 **GPS**

**Latitude/Longitude (decimal degrees):**

**Surface Elevation (ft):** 4875.23

**Well depth (ft):** 74

**Aquifer(s):** OGALLALA

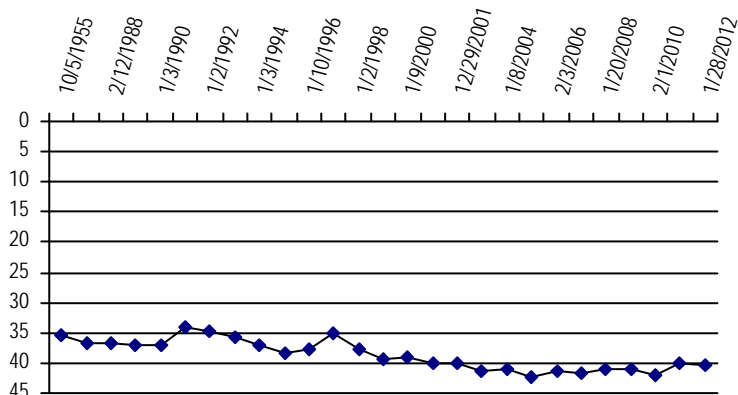
**Water Level Change**

**1 year:** -0.40  
**5 year:** 1.30  
**10 year:** -0.50

**Measurements from last 10 years**

Date	Depth to WL (ft)	Elev of WL (ft)	Change (ft)
1/8/2004	41.10	4834.13	0.10
1/20/2005	42.50	4832.73	-1.40
2/3/2006	41.20	4834.03	1.30
12/15/2006	41.80	4833.43	-0.60
1/20/2008	41.10	4834.13	0.70
1/1/2009	41.10	4834.13	0.00
2/1/2010	41.90	4833.33	-0.80
2/7/2011	40.10	4835.13	1.80
1/28/2012	40.50	4834.73	-0.40

**All Historic Measurements**



**NORTHERN HIGH PLAINS  
DISTRICT: ARIKAREE**

**Well Name:** **HEGER, CAROLYN K.** *Owner:* HEGER CAROLYN KAY  
**Permit #:** 12921 - F - *Location #:* SC00805224CCB *USGS Site ID:* 392004103102301

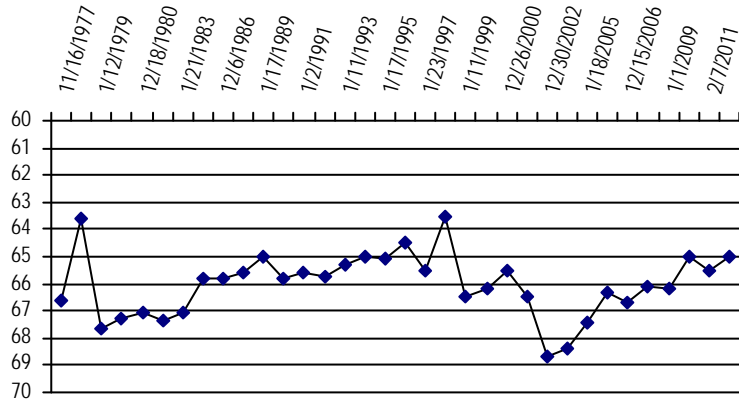
*Division:* 1 *Water District:* 65 *County:* LINCOLN  
*Location:* Q160 Q40 Q10 Section Twnshp Range PM Distance from section lines:  
 SW SW NW 24 8 S 52 W S *From N/S line:* *From E/W line:*  
*UTM Coordinates (NAD83): Northing (UTM y):* 4355457.0 *Easting (UTM x):* 657406.0 *GPS*  
*Latitude/Longitude (decimal degrees):*

*Surface Elevation (ft):* 5045 **Water Level Change**  
*Well depth (ft):* 110 **1 year:** 0.50  
*Aquifer(s):* OGALLALA **5 year:** 1.70  
**10 year:** 1.50

**Measurements from last 10 years**

Date	Depth to WL (ft)	Elev of WL (ft)	Change (ft)
1/8/2004	68.40	4976.60	0.30
1/18/2005	67.40	4977.60	1.00
2/3/2006	66.30	4978.70	1.10
12/15/2006	66.70	4978.30	-0.40
1/20/2008	66.10	4978.90	0.60
1/1/2009	66.20	4978.80	-0.10
2/5/2010	65.00	4980.00	1.20
2/7/2011	65.50	4979.50	-0.50
1/30/2012	65.00	4980.00	0.50

**All Historic Measurements**



**Well Name:** **LILES, THELMA** *Owner:*  
**Permit #:** - - *Location #:* SC00805230DCA *USGS Site ID:* 391910103152000

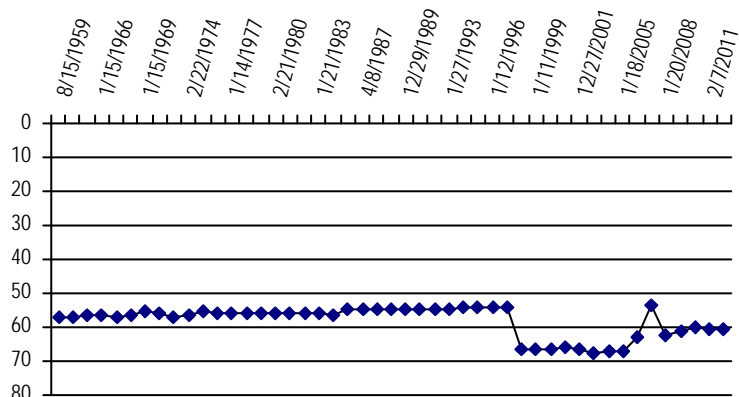
*Division:* 1 *Water District:* 49 *County:* LINCOLN  
*Location:* Q160 Q40 Q10 Section Twnshp Range PM Distance from section lines:  
 SE SW NE 30 8 S 52 W S *From N/S line:* *From E/W line:*  
*UTM Coordinates (NAD83): Northing (UTM y):* 4353817.0 *Easting (UTM x):* 650552.0 *GPS*  
*Latitude/Longitude (decimal degrees):*

*Surface Elevation (ft):* 5160.68 **Water Level Change**  
*Well depth (ft):* 75 **1 year:** 0.00  
*Aquifer(s):* **5 year:** -7.20  
**10 year:** 6.20

**Measurements from last 10 years**

Date	Depth to WL (ft)	Elev of WL (ft)	Change (ft)
1/8/2004	67.30	5093.38	0.10
1/18/2005	67.00	5093.68	0.30
2/3/2006	63.10	5097.58	3.90
12/15/2006	53.30	5107.38	9.80
1/20/2008	62.50	5098.18	-9.20
1/1/2009	61.00	5099.68	1.50
2/5/2010	59.90	5100.78	1.10
2/7/2011	60.50	5100.18	-0.60
1/30/2012	60.50	5100.18	0.00

**All Historic Measurements**



**NORTHERN HIGH PLAINS  
DISTRICT: ARIKAREE**

**Well Name:** **BORDERS, RICHARD** **Owner:** RICHARD BORDERS  
**Permit #:** - - **Location #:** SC00805435AAD **USGS Site ID:** 391850103240000

**Division:** 1 **Water District:** 65 **County:** LINCOLN  
**Location:** Q160 Q40 Q10 Section **Twnshp** Range **PM** Distance from section lines:  
 NE NE SE 35 8 S 54 W S **From N/S line:** **From E/W line:**

**UTM Coordinates (NAD83):** **Northing (UTM y):** 4352808.0 **Easting (UTM x):** 638052.0 *GPS*

**Latitude/Longitude (decimal degrees):**

**Surface Elevation (ft):** 5392.95

**Well depth (ft):** 77

**Aquifer(s):**

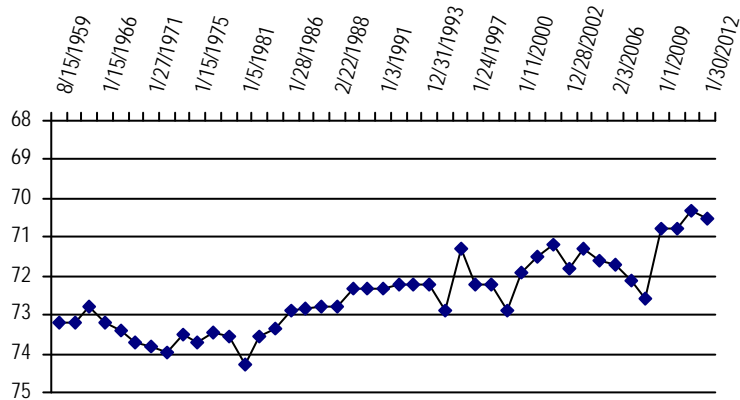
**Water Level Change**

**1 year:** -0.20  
**5 year:** 1.60  
**10 year:** 0.70

**Measurements from last 10 years**

Date	Depth to WL (ft)	Elev of WL (ft)	Change (ft)
1/11/2004	71.30	5321.65	0.50
1/18/2005	71.60	5321.35	-0.30
2/3/2006	71.70	5321.25	-0.10
12/15/2006	72.10	5320.85	-0.40
1/20/2008	72.60	5320.35	-0.50
1/1/2009	70.80	5322.15	1.80
2/5/2010	70.80	5322.15	0.00
2/7/2011	70.30	5322.65	0.50
1/30/2012	70.50	5322.45	-0.20

**All Historic Measurements**



**Well Name:** **ANDERSEN, LU GALE** **Owner:** RATLIFF, GENE  
**Permit #:** 20730 - - **Location #:** SC00805507DDA **USGS Site ID:** 392148103350401

**Division:** 1 **Water District:** 65 **County:** LINCOLN  
**Location:** Q160 Q40 Q10 Section **Twnshp** Range **PM** Distance from section lines:  
 SE SE NE 7 8 S 55 W S **From N/S line:** **From E/W line:**

**UTM Coordinates (NAD83):** **Northing (UTM y):** 4358064.0 **Easting (UTM x):** 621893.0 *GPS*

**Latitude/Longitude (decimal degrees):**

**Surface Elevation (ft):** 5610.72

**Well depth (ft):** 102

**Aquifer(s):** OGALLALA

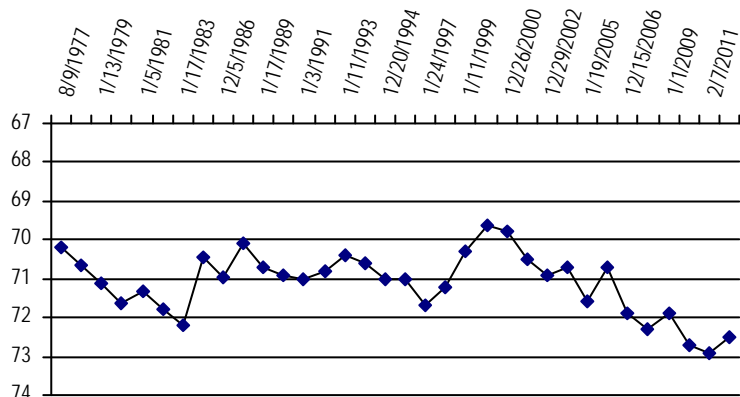
**Water Level Change**

**1 year:** 0.40  
**5 year:** -0.60  
**10 year:** -2.00

**Measurements from last 10 years**

Date	Depth to WL (ft)	Elev of WL (ft)	Change (ft)
1/8/2004	70.70	5540.02	0.20
1/19/2005	71.60	5539.12	-0.90
2/3/2006	70.70	5540.02	0.90
12/15/2006	71.90	5538.82	-1.20
1/20/2008	72.30	5538.42	-0.40
1/1/2009	71.90	5538.82	0.40
2/5/2010	72.70	5538.02	-0.80
2/7/2011	72.90	5537.82	-0.20
1/30/2012	72.50	5538.22	0.40

**All Historic Measurements**



**NORTHERN HIGH PLAINS  
DISTRICT: ARIKAREE**

**Well Name:** UNKNOWN

*Owner:*

*Permit #:* - - *Location #:* SC00805529DD *USGS Site ID:*

*Division:* 1 *Water District:* *County:* LINCOLN

*Location:* Q160 Q40 Q10 Section Twnshp Range PM Distance from section lines:  
SE SE 29 8 S 55 W S *From N/S line:* *From E/W line:*

*UTM Coordinates (NAD83):* *Northing (UTM y):* 4352892.0 *Easting (UTM x):* 623588.0 *GPS*

*Latitude/Longitude (decimal degrees):*

*Surface Elevation (ft):* 5588

*Well depth (ft):*

*Aquifer(s):*

**Water Level Change**

**1 year:** 0.70

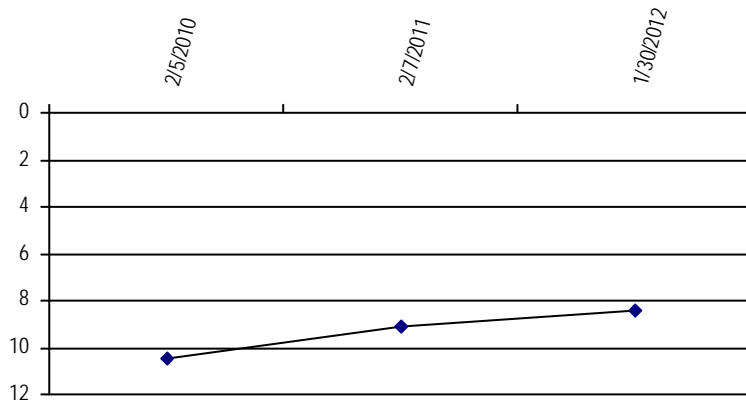
**5 year:**

**10 year:**

**Measurements from last 10 years**

Date	Depth to WL (ft)	Elev of WL (ft)	Change (ft)
2/5/2010	10.50	5577.50	
2/7/2011	9.10	5578.90	1.40
1/30/2012	8.40	5579.60	0.70

**All Historic Measurements**



**Well Name:** GRIMES, J.S.

*Owner:* GRIMES F S

*Permit #:* 14787 - - *Location #:* SC00905035BC *USGS Site ID:* 391317102575901

*Division:* *Water District:* *County:* KIT CARSON

*Location:* Q160 Q40 Q10 Section Twnshp Range PM Distance from section lines:  
NW SW 35 9 S 50 W S *From N/S line:* *From E/W line:*

*UTM Coordinates (NAD83):* *Northing (UTM y):* 4343311.0 *Easting (UTM x):* 675508.0 *GPS*

*Latitude/Longitude (decimal degrees):*

*Surface Elevation (ft):* 4789.18

*Well depth (ft):* 78

*Aquifer(s):* OGALLALA

**Water Level Change**

**1 year:** -0.40

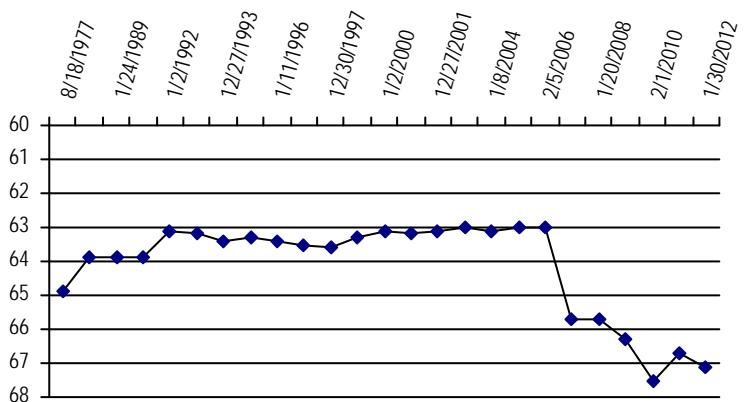
**5 year:** -1.40

**10 year:** -4.00

**Measurements from last 10 years**

Date	Depth to WL (ft)	Elev of WL (ft)	Change (ft)
1/8/2004	63.10	4726.08	-0.10
1/19/2005	63.00	4726.18	0.10
2/5/2006	63.00	4726.18	0.00
12/15/2006	65.70	4723.48	-2.70
1/20/2008	65.70	4723.48	0.00
1/1/2009	66.30	4722.88	-0.60
2/1/2010	67.50	4721.68	-1.20
2/6/2011	66.70	4722.48	0.80
1/30/2012	67.10	4722.08	-0.40

**All Historic Measurements**



**NORTHERN HIGH PLAINS  
DISTRICT: ARIKAREE**

**Well Name:** **EDER, GEORGE**

**Owner:** EDER GEO

**Permit #:** 11726 - -

**Location #:** SC00905214CCC

**USGS Site ID:** 391540103113000

**Division:** Water District: County: LINCOLN

**Location:** Q160 Q40 Q10 Section Twnshp Range PM Distance from section lines:  
SW SW SW 14 9 S 52 W S From N/S line: From E/W line:

**UTM Coordinates (NAD83):** Northing (UTM y): 4347202.0 Easting (UTM x): 656089.0 GPS

**Latitude/Longitude (decimal degrees):**

**Surface Elevation (ft):** 5152.2

**Well depth (ft):** 75

**Aquifer(s):** OGALLALA

**Water Level Change**

**1 year:** 0.20

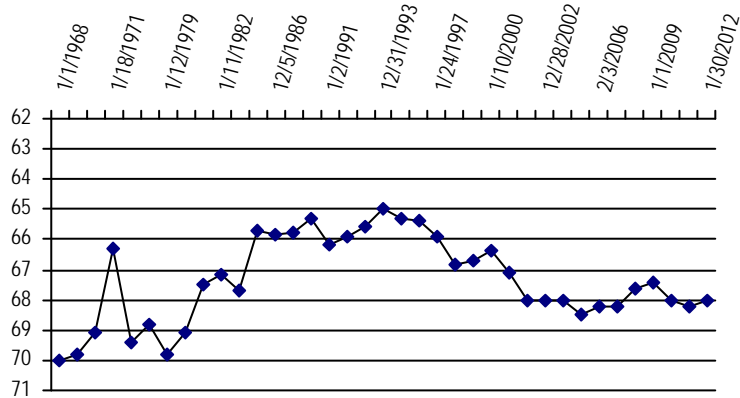
**5 year:** 0.20

**10 year:** 0.00

**Measurements from last 10 years**

Date	Depth to WL (ft)	Elev of WL (ft)	Change (ft)
1/11/2004	68.00	5084.20	0.00
1/18/2005	68.50	5083.70	-0.50
2/3/2006	68.20	5084.00	0.30
12/15/2006	68.20	5084.00	0.00
1/20/2008	67.60	5084.60	0.60
1/1/2009	67.40	5084.80	0.20
2/5/2010	68.00	5084.20	-0.60
2/7/2011	68.20	5084.00	-0.20
1/30/2012	68.00	5084.20	0.20

**All Historic Measurements**



**Well Name:** **SITTON, STACEY**

**Owner:** STACEY SITTON

**Permit #:** - -

**Location #:** SC00905413DDDD1

**USGS Site ID:** 391533103224401

**Division:** 1 Water District: 65 County: LINCOLN

**Location:** Q160 Q40 Q10 Section Twnshp Range PM Distance from section lines:  
SE SE SE 13 9 S 54 W S From N/S line: From E/W line:

**UTM Coordinates (NAD83):** Northing (UTM y): 4346814.0 Easting (UTM x): 639838.0 GPS

**Latitude/Longitude (decimal degrees):**

**Surface Elevation (ft):** 5422.53

**Well depth (ft):** 89

**Aquifer(s):**

**Water Level Change**

**1 year:** 0.20

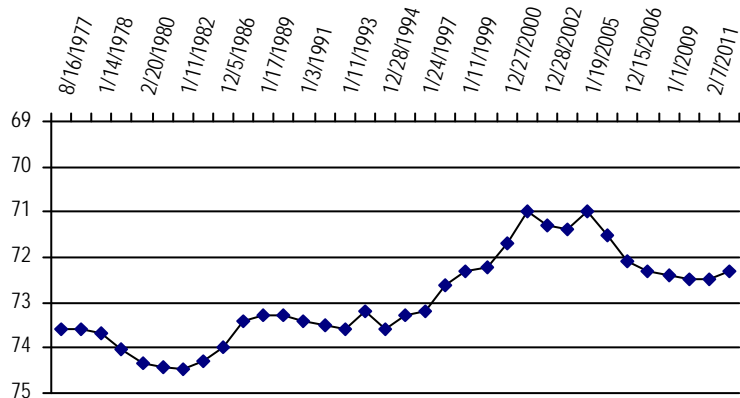
**5 year:** -0.20

**10 year:** -1.30

**Measurements from last 10 years**

Date	Depth to WL (ft)	Elev of WL (ft)	Change (ft)
1/11/2004	71.40	5351.13	-0.10
1/19/2005	71.00	5351.53	0.40
2/3/2006	71.50	5351.03	-0.50
12/15/2006	72.10	5350.43	-0.60
1/20/2008	72.30	5350.23	-0.20
1/1/2009	72.40	5350.13	-0.10
2/5/2010	72.50	5350.03	-0.10
2/7/2011	72.50	5350.03	0.00
1/30/2012	72.30	5350.23	0.20

**All Historic Measurements**



**NORTHERN HIGH PLAINS  
DISTRICT: ARIKAREE**

**Well Name:** TOWN OF GENOA

*Owner:*

*Permit #:* - -

*Location #:* SC00905501DDC

*USGS Site ID:* 391717103294001

*Division:*

*Water District:*

*County:* LINCOLN

*Location:*

Q160 Q40 Q10 Section Twnshp Range PM Distance from section lines:

SE SE SW 1 9 S 55 W S *From N/S line:* *From E/W line:*

*UTM Coordinates (NAD83):* *Northing (UTM y):* 4349786.0 *Easting (UTM x):* 629799.0 *GPS*

*Latitude/Longitude (decimal degrees):*

*Surface Elevation (ft):* 5572.62

*Well depth (ft):* 80

*Aquifer(s):*

**Water Level Change**

**1 year:** 0.40

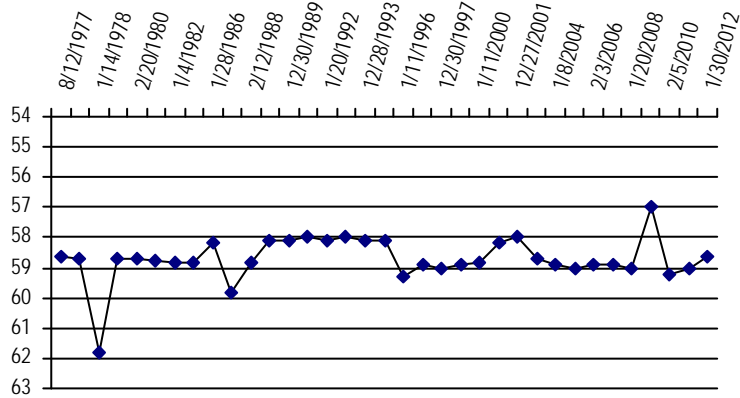
**5 year:** 0.30

**10 year:** -0.60

**Measurements from last 10 years**

Date	Depth to WL (ft)	Elev of WL (ft)	Change (ft)
1/8/2004	58.90	5513.72	-0.20
1/19/2005	59.00	5513.62	-0.10
2/3/2006	58.90	5513.72	0.10
12/15/2006	58.90	5513.72	0.00
1/20/2008	59.00	5513.62	-0.10
1/1/2009	57.00	5515.62	2.00
2/5/2010	59.20	5513.42	-2.20
2/7/2011	59.00	5513.62	0.20
1/30/2012	58.60	5514.02	0.40

**All Historic Measurements**



**Well Name:** LANGENDOERFER, E.

*Owner:* BAR T RANCH A LTD PARTNERSHIP

*Permit #:* 7006 - R -

*Location #:* SC5.504536DCB

*USGS Site ID:* 393405102213600

*Division:*

*Water District:*

*County:* KIT CARSON

*Location:*

Q160 Q40 Q10 Section Twnshp Range PM Distance from section lines:

SE SW NW 36 5 H S 45 W S *From N/S line:* *From E/W line:*

*UTM Coordinates (NAD83):* *Northing (UTM y):* 4383429.0 *Easting (UTM x):* 726744.0 *GPS*

*Latitude/Longitude (decimal degrees):*

*Surface Elevation (ft):* 3831.68

*Well depth (ft):* 90

*Aquifer(s):* OGALLALA

**Water Level Change**

**1 year:** 0.50

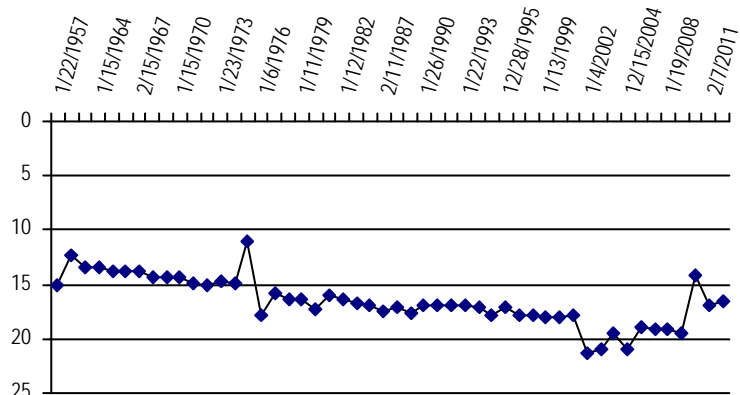
**5 year:** 2.70

**10 year:** 4.80

**Measurements from last 10 years**

Date	Depth to WL (ft)	Elev of WL (ft)	Change (ft)
1/4/2003	21.00	3810.68	0.30
1/13/2004	19.40	3812.28	1.60
12/15/2004	21.00	3810.68	-1.60
1/26/2006	19.00	3812.68	2.00
1/26/2007	19.20	3812.48	-0.20
1/19/2008	19.20	3812.48	0.00
1/3/2009	19.40	3812.28	-0.20
1/12/2010	14.20	3817.48	5.20
2/7/2011	17.00	3814.68	-2.80
1/30/2012	16.50	3815.18	0.50

**All Historic Measurements**





# **Plains Ground Water Management District**

**Northern High Plains  
Designated Ground Water Basin**

**THIS PAGE INTENTIONALLY BLANK**

**NORTHERN HIGH PLAINS  
DISTRICT: PLAINS**

**Well Name:** **MCDONALD JOINT VENTURE** **Owner:** MCDONALD C VERLAN  
**Permit #:** 14178 - FP - **Location #:** SC00504418AD **USGS Site ID:**

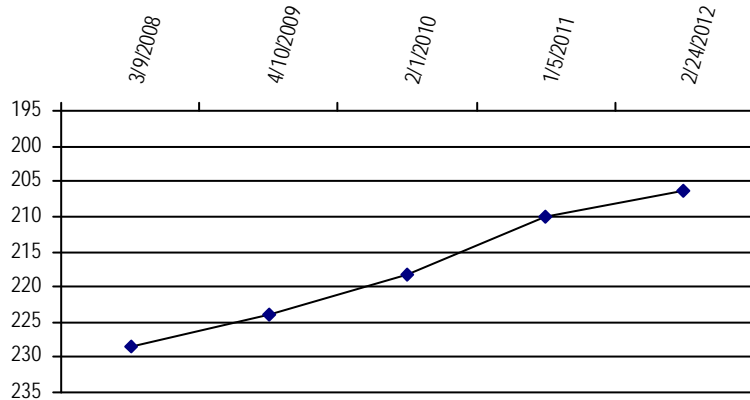
**Division:** 1 **Water District:** 49 **County:** KIT CARSON  
**Location:** Q160 Q40 Q10 Section Twnshp Range PM Distance from section lines:  
 NE SE 18 5 S 44 W S **From N/S line:** 2600 N **From E/W line:** 1200 E  
**UTM Coordinates (NAD83):** **Northing (UTM y):** **Easting (UTM x):** *Unable to spot*  
**Latitude/Longitude (decimal degrees):**

**Surface Elevation (ft):** 4051 **Water Level Change**  
**Well depth (ft):** 322 **1 year:** 3.70  
**Aquifer(s):** OGALLALA **5 year:**  
**10 year:**

**Measurements from last 10 years**

Date	Depth to WL (ft)	Elev of WL (ft)	Change (ft)
3/9/2008	228.40	3822.60	
4/10/2009	223.85	3827.15	4.55
2/1/2010	218.40	3832.60	5.45
1/5/2011	210.00	3841.00	8.40
2/24/2012	206.30	3844.70	3.70

**All Historic Measurements**



**Well Name:** **JOHNSON, D.R. & K.M.** **Owner:** CODY WILLIAM J & KANE  
**Permit #:** 20439 - RFP - **Location #:** SC00604216DCB **USGS Site ID:** 393107102055000

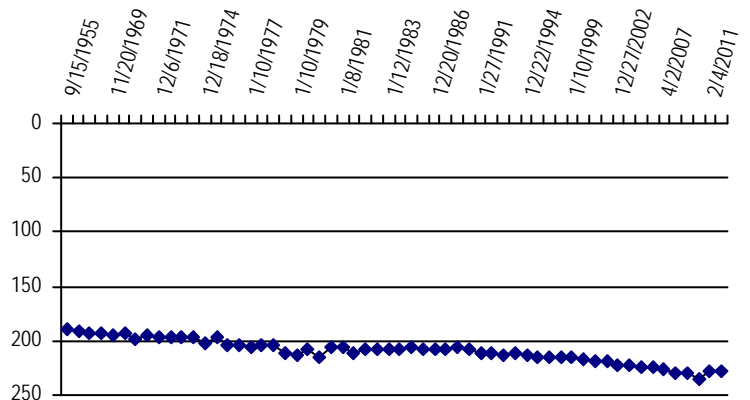
**Division:** **Water District:** **County:** KIT CARSON  
**Location:** Q160 Q40 Q10 Section Twnshp Range PM Distance from section lines:  
 SE SW NW 16 6 S 42 W S **From N/S line:** **From E/W line:**  
**UTM Coordinates (NAD83):** **Northing (UTM y):** **Easting (UTM x):** *User supplied*  
**Latitude/Longitude (decimal degrees):** 39.517495 -102.097408

**Surface Elevation (ft):** 3899.58 **Water Level Change**  
**Well depth (ft):** 313 **1 year:** 0.80  
**Aquifer(s):** OGALLALA **5 year:** -1.09  
**10 year:** -8.27

**Measurements from last 10 years**

Date	Depth to WL (ft)	Elev of WL (ft)	Change (ft)
12/30/2003	222.17	3677.41	0.03
12/18/2004	223.83	3675.75	-1.66
1/11/2006	223.70	3675.88	0.13
4/2/2007	226.51	3673.07	-2.81
2/7/2008	229.74	3669.84	-3.23
4/10/2009	230.50	3669.08	-0.76
2/12/2010	235.35	3664.23	-4.85
2/4/2011	228.40	3671.18	6.95
2/28/2012	227.60	3671.98	0.80

**All Historic Measurements**



**NORTHERN HIGH PLAINS  
DISTRICT: PLAINS**

**Well Name:** FORTMEYER, JOHN L. **Owner:** FORTMEYER JOHN L  
**Permit #:** 12962 - FP - **Location #:** SC00604220ACD **USGS Site ID:** 393034102064800

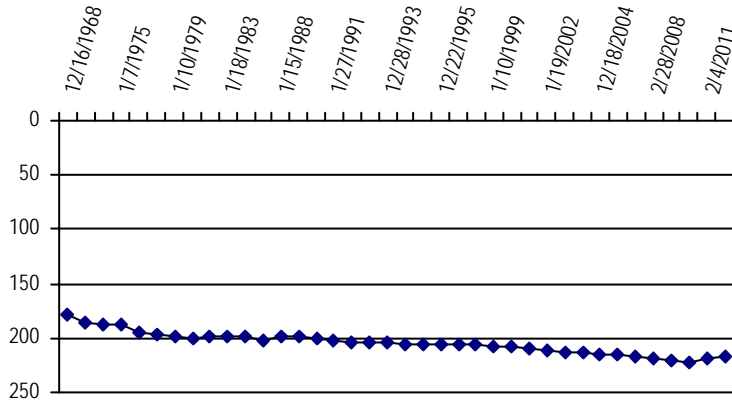
**Division:** 1 **Water District:** 49 **County:** KIT CARSON  
**Location:** Q160 Q40 Q10 Section Twnshp Range PM Distance from section lines:  
 NE SW SE 20 6 S 42 W S **From N/S line:** **From E/W line:**  
**UTM Coordinates (NAD83):** **Northing (UTM y):** 4377279.0 **Easting (UTM x):** 748067.0 **GPS**  
**Latitude/Longitude (decimal degrees):**

**Surface Elevation (ft):** 3912.58 **Water Level Change**  
**Well depth (ft):** 306 **1 year:** 1.70  
**Aquifer(s):** OGALLALA **5 year:** -1.33  
**10 year:** -6.18

**Measurements from last 10 years**

Date	Depth to WL (ft)	Elev of WL (ft)	Change (ft)
12/30/2003	213.70	3698.88	-0.16
12/18/2004	215.11	3697.47	-1.41
1/11/2006	215.67	3696.91	-0.56
4/2/2007	216.07	3696.51	-0.40
2/28/2008	218.99	3693.59	-2.92
4/10/2009	220.27	3692.31	-1.28
2/12/2010	223.21	3689.37	-2.94
2/4/2011	219.10	3693.48	4.11
2/25/2012	217.40	3695.18	1.70

**All Historic Measurements**



**Well Name:** FORTMEYER, KEITH **Owner:** FORTMEYER JOHN L & FAYRENE  
**Permit #:** 20438 - RFP - **Location #:** SC00604223BDD **USGS Site ID:** 393031102034800

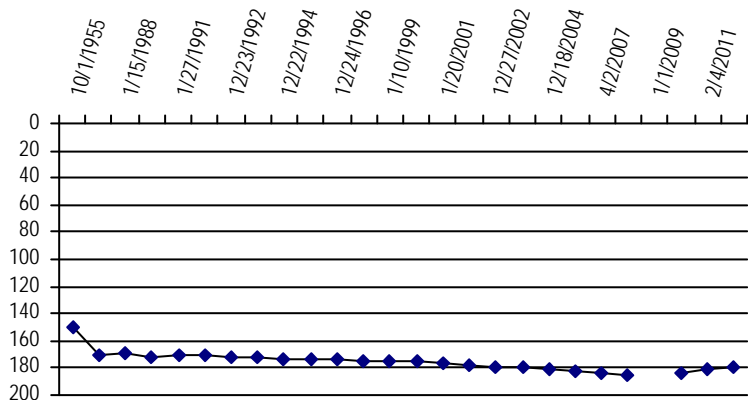
**Division:** 1 **Water District:** 49 **County:** KIT CARSON  
**Location:** Q160 Q40 Q10 Section Twnshp Range PM Distance from section lines:  
 NW SE SE 23 6 S 42 W S **From N/S line:** **From E/W line:**  
**UTM Coordinates (NAD83):** **Northing (UTM y):** **Easting (UTM x):** *User supplied*  
**Latitude/Longitude (decimal degrees):** 39.508606 -102.063795

**Surface Elevation (ft):** 3846.58 **Water Level Change**  
**Well depth (ft):** 280 **1 year:** 1.40  
**Aquifer(s):** OGALLALA **5 year:** 5.42  
**10 year:** -1.38

**Measurements from last 10 years**

Date	Depth to WL (ft)	Elev of WL (ft)	Change (ft)
12/30/2003	180.05	3666.53	-0.77
12/18/2004	181.50	3665.08	-1.45
1/11/2006	182.14	3664.44	-0.64
4/2/2007	184.52	3662.06	-2.38
2/27/2008	185.93	3660.65	-1.41
1/1/2009			
2/12/2010	183.10	3663.48	
2/4/2011	180.50	3666.08	2.60
2/25/2012	179.10	3667.48	1.40

**All Historic Measurements**



**NORTHERN HIGH PLAINS  
DISTRICT: PLAINS**

**Well Name:** SALL, MELVIN A. **Owner:** FORTMEYER JOHN L & FAYRENE  
**Permit #:** 4878 - FP - **Location #:** SC00604227DCB **USGS Site ID:** 392922102045000

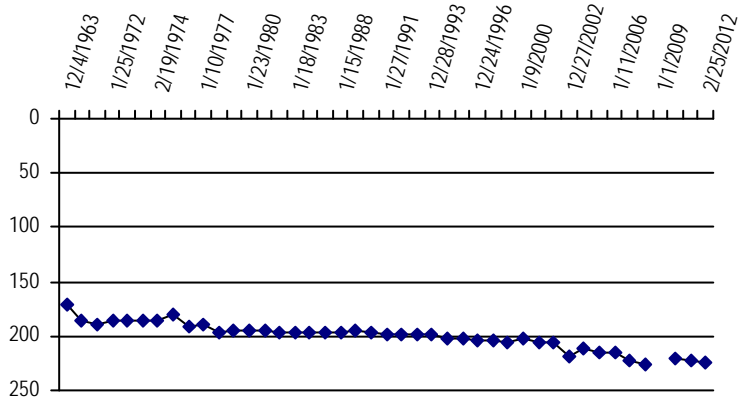
**Division:** **Water District:** **County:** KIT CARSON  
**Location:** Q160 Q40 Q10 Section Twnshp Range PM Distance from section lines:  
SE SW NW 27 6 S 42 W S **From N/S line:** **From E/W line:**  
**UTM Coordinates (NAD83):** **Northing (UTM y):** **Easting (UTM x):** *User supplied*  
**Latitude/Longitude (decimal degrees):** 39.489162 -102.080463

**Surface Elevation (ft):** 3899.59 **Water Level Change**  
**Well depth (ft):** 312 **1 year:** -1.20  
**Aquifer(s):** OGALLALA **5 year:** -1.10  
**10 year:** -16.88

**Measurements from last 10 years**

Date	Depth to WL (ft)	Elev of WL (ft)	Change (ft)
12/30/2003	211.01	3688.58	8.11
12/18/2004	214.23	3685.36	-3.22
1/11/2006	214.88	3684.71	-0.65
4/2/2007	222.30	3677.29	-7.42
2/7/2008	225.41	3674.18	-3.11
1/1/2009			
2/12/2010	221.06	3678.53	
2/4/2011	222.20	3677.39	-1.14
2/25/2012	223.40	3676.19	-1.20

**All Historic Measurements**



**Well Name:** PIZEL, ALLEN **Owner:** PIZEL ALLEN D  
**Permit #:** 11295 - FP - **Location #:** SC00604233CCC **USGS Site ID:** 392821102063200

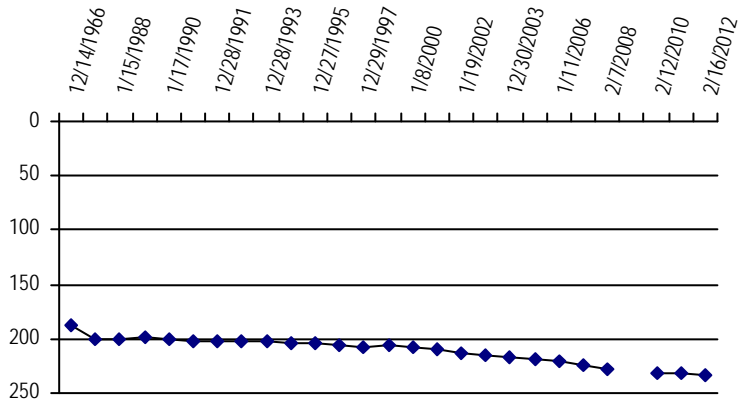
**Division:** **Water District:** **County:** KIT CARSON  
**Location:** Q160 Q40 Q10 Section Twnshp Range PM Distance from section lines:  
SW SW SW 33 6 S 42 W S **From N/S line:** **From E/W line:**  
**UTM Coordinates (NAD83):** **Northing (UTM y):** **Easting (UTM x):** *User supplied*  
**Latitude/Longitude (decimal degrees):** 39.472495 -102.109352

**Surface Elevation (ft):** 3934.59 **Water Level Change**  
**Well depth (ft):** 321 **1 year:** -1.30  
**Aquifer(s):** OGALLALA **5 year:** -8.69  
**10 year:** -20.70

**Measurements from last 10 years**

Date	Depth to WL (ft)	Elev of WL (ft)	Change (ft)
12/30/2003	216.71	3717.88	-1.15
12/18/2004	218.33	3716.26	-1.62
1/11/2006	220.05	3714.54	-1.72
4/2/2007	224.41	3710.18	-4.36
2/7/2008	227.69	3706.90	-3.28
1/1/2009			
2/12/2010	230.94	3703.65	
2/4/2011	231.80	3702.79	-0.86
2/16/2012	233.10	3701.49	-1.30

**All Historic Measurements**



**NORTHERN HIGH PLAINS  
DISTRICT: PLAINS**

**Well Name:** **GERGEN. ROSE TRUST** **Owner:** GERGEN ROSE MARY TRUST  
**Permit #:** 6387 - FP - **Location #:** SC00604235CAB **USGS Site ID:** 392843102040200

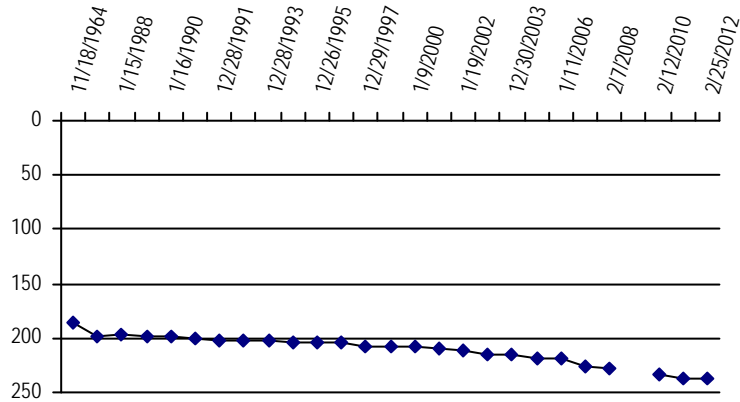
**Division:** **Water District:** **County:** KIT CARSON  
**Location:** Q160 Q40 Q10 Section Twnshp Range PM Distance from section lines:  
 SW NE NW 35 6 S 42 W S **From N/S line:** **From E/W line:**  
**UTM Coordinates (NAD83):** **Northing (UTM y):** **Easting (UTM x):** *User supplied*  
**Latitude/Longitude (decimal degrees):** 39.478606 -102.067684

**Surface Elevation (ft):** 3896.59 **Water Level Change**  
**Well depth (ft):** 325 **1 year:** -1.20  
**Aquifer(s):** OGALLALA **5 year:** -12.33  
**10 year:** -26.30

**Measurements from last 10 years**

Date	Depth to WL (ft)	Elev of WL (ft)	Change (ft)
12/30/2003	215.47	3681.12	-0.80
12/18/2004	218.52	3678.07	-3.05
1/11/2006	219.46	3677.13	-0.94
4/4/2007	225.27	3671.32	-5.81
2/7/2008	228.79	3667.80	-3.52
1/1/2009			
2/12/2010	233.50	3663.09	
2/4/2011	236.40	3660.19	-2.90
2/25/2012	237.60	3658.99	-1.20

**All Historic Measurements**



**Well Name:** **PAUL PARMER** **Owner:** STANDLEY JUDY ELLEN  
**Permit #:** 20752 - FP - **Location #:** SC00604310BB **USGS Site ID:**

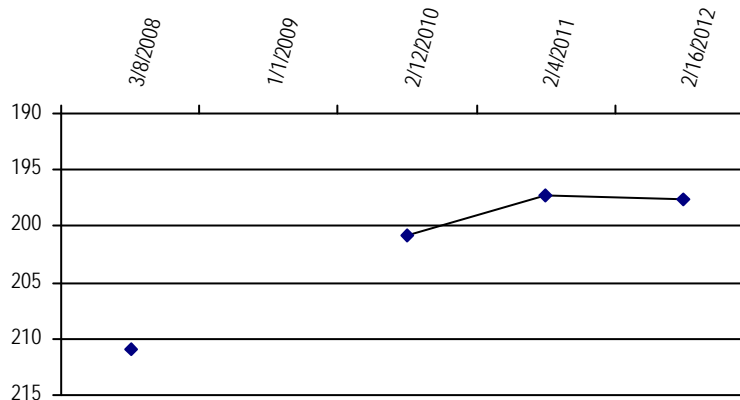
**Division:** 1 **Water District:** 49 **County:** KIT CARSON  
**Location:** Q160 Q40 Q10 Section Twnshp Range PM Distance from section lines:  
 NW NW 10 6 S 43 W S **From N/S line:** 900 N **From E/W line:** 50 W  
**UTM Coordinates (NAD83):** **Northing (UTM y):** 4380767.0 **Easting (UTM x):** 740489.7 *Spotted from section lines*  
**Latitude/Longitude (decimal degrees):**

**Surface Elevation (ft):** 3897 **Water Level Change**  
**Well depth (ft):** 265 **1 year:** -0.30  
**Aquifer(s):** OGALLALA **5 year:**  
**10 year:**

**Measurements from last 10 years**

Date	Depth to WL (ft)	Elev of WL (ft)	Change (ft)
3/8/2008	210.92	3686.08	
1/1/2009			
2/12/2010	200.75	3696.25	
2/4/2011	197.25	3699.75	3.50
2/16/2012	197.55	3699.45	-0.30

**All Historic Measurements**





**NORTHERN HIGH PLAINS  
DISTRICT: PLAINS**

**Well Name:** **KREOGER, WILLIAM** **Owner:** KREOGER WILLIAM C  
**Permit #:** 3127 - FP - **Location #:** SC00604320CBB **USGS Site ID:** 393028102141600

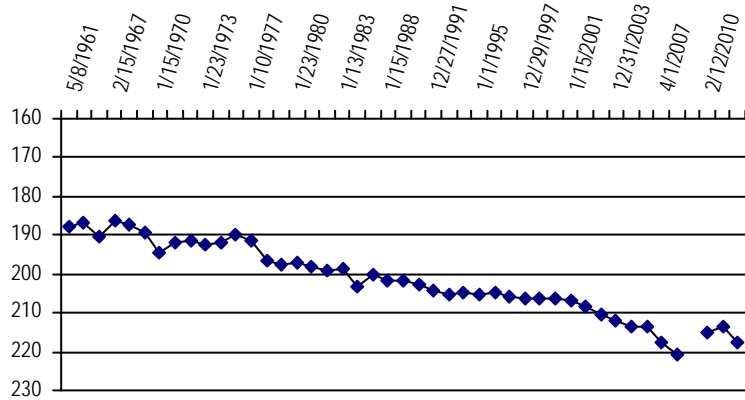
**Division:** **Water District:** **County:** KIT CARSON  
**Location:** Q160 Q40 Q10 Section Twnshp Range PM Distance from section lines:  
 SW NW NW 20 6 S 43 W S **From N/S line:** **From E/W line:**  
**UTM Coordinates (NAD83):** **Northing (UTM y):** **Easting (UTM x):** *User supplied*  
**Latitude/Longitude (decimal degrees):** 39.507772 -102.239358

**Surface Elevation (ft):** 3997.62 **Water Level Change**  
**Well depth (ft):** 305 **1 year:** -4.00  
**Aquifer(s):** OGALLALA **5 year:** -0.15  
**10 year:** -9.55

**Measurements from last 10 years**

Date	Depth to WL (ft)	Elev of WL (ft)	Change (ft)
12/31/2003	212.24	3785.38	-1.92
12/19/2004	213.70	3783.92	-1.46
1/18/2006	213.46	3784.16	0.24
4/1/2007	217.55	3780.07	-4.09
2/7/2008	220.99	3776.63	-3.44
1/1/2009			
2/12/2010	215.10	3782.52	
2/4/2011	213.70	3783.92	1.40
2/16/2012	217.70	3779.92	-4.00

**All Historic Measurements**



**Well Name:** **BEN F PARMER** **Owner:** JAMES M TERRY  
**Permit #:** 10310 - FP - **Location #:** SC00604334CB **USGS Site ID:**

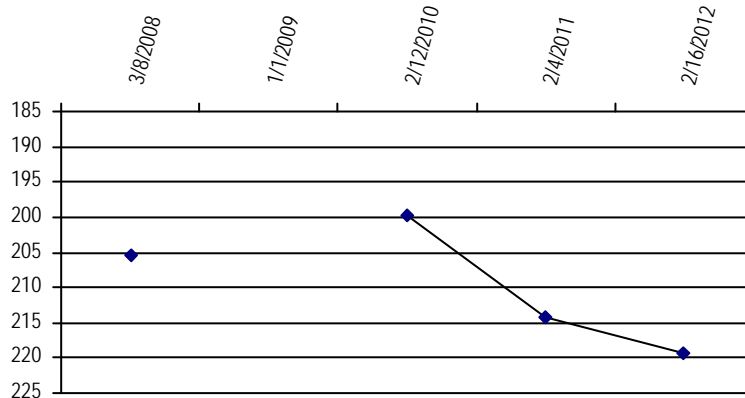
**Division:** 1 **Water District:** 49 **County:** KIT CARSON  
**Location:** Q160 Q40 Q10 Section Twnshp Range PM Distance from section lines:  
 SW NW 34 6 S 43 W S **From N/S line:** 2070 S **From E/W line:** 42 W  
**UTM Coordinates (NAD83):** **Northing (UTM y):** 4373646.0 **Easting (UTM x):** 740601.0 *Spotted from section lines*  
**Latitude/Longitude (decimal degrees):**

**Surface Elevation (ft):** 3993 **Water Level Change**  
**Well depth (ft):** 305 **1 year:** -5.10  
**Aquifer(s):** OGALLALA **5 year:**  
**10 year:**

**Measurements from last 10 years**

Date	Depth to WL (ft)	Elev of WL (ft)	Change (ft)
3/8/2008	205.45	3787.55	
1/1/2009			
2/12/2010	199.70	3793.30	
2/4/2011	214.30	3778.70	-14.60
2/16/2012	219.40	3773.60	-5.10

**All Historic Measurements**





**NORTHERN HIGH PLAINS  
DISTRICT: PLAINS**

**Well Name:** **DALE MANGUS**

**Owner:** MANGUS DALE & SHIRLEY

**Permit #:** 3617 - FP -

**Location #:** SC00604429AB

**USGS Site ID:**

**Division:** 1 **Water District:** 49 **County:** KIT CARSON

**Location:** Q160 Q40 Q10 Section Twnshp Range PM Distance from section lines:

NE NW 29 6 S 44 W S From N/S line: 1100 N From E/W line: 2500 E

**UTM Coordinates (NAD83):** Northing (UTM y): 4375751.0 Easting (UTM x): 728559.4 *Spotted from section lines*

**Latitude/Longitude (decimal degrees):**

**Surface Elevation (ft):** 4021

**Well depth (ft):** 261

**Aquifer(s):** OGALLALA

**Water Level Change**

**1 year:** 1.40

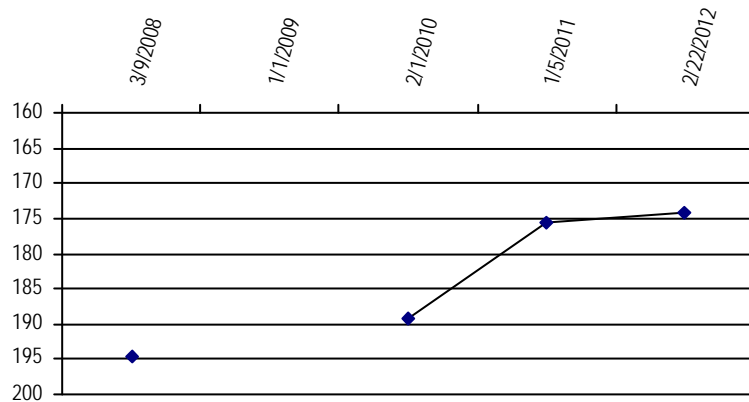
**5 year:**

**10 year:**

**Measurements from last 10 years**

Date	Depth to WL (ft)	Elev of WL (ft)	Change (ft)
3/9/2008	194.75	3826.25	
1/1/2009			
2/1/2010	189.20	3831.80	
1/5/2011	175.70	3845.30	13.50
2/22/2012	174.30	3846.70	1.40

**All Historic Measurements**



**Well Name:** **STAHLECKER, JERRY**

**Owner:** JERRY STAHLECKER

**Permit #:** 10084 - FP -

**Location #:** SC00604432AB

**USGS Site ID:**

**Division:** 1 **Water District:** 49 **County:** KIT CARSON

**Location:** Q160 Q40 Q10 Section Twnshp Range PM Distance from section lines:

NE NW 32 6 S 44 W S From N/S line: From E/W line:

**UTM Coordinates (NAD83):** Northing (UTM y): 4374260.5 Easting (UTM x): 728725.8 *Spotted from quarters*

**Latitude/Longitude (decimal degrees):**

**Surface Elevation (ft):** 4010

**Well depth (ft):** 251

**Aquifer(s):** OGALLALA

**Water Level Change**

**1 year:** -1.00

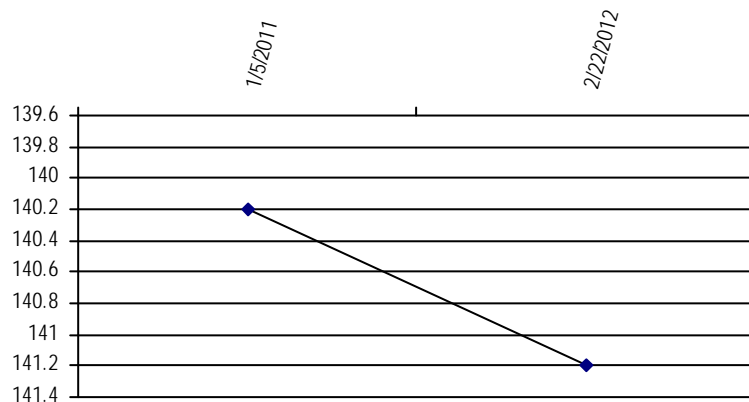
**5 year:**

**10 year:**

**Measurements from last 10 years**

Date	Depth to WL (ft)	Elev of WL (ft)	Change (ft)
1/5/2011	140.20	3869.80	
2/22/2012	141.20	3868.80	-1.00

**All Historic Measurements**



**NORTHERN HIGH PLAINS  
DISTRICT: PLAINS**

**Well Name:** JOHNSON, ALVIN C. **Owner:** JOHNSON ALVIN C. & REBA G.  
**Permit #:** 8836 - FP - **Location #:** SC00604435BCA **USGS Site ID:** 392904102173400

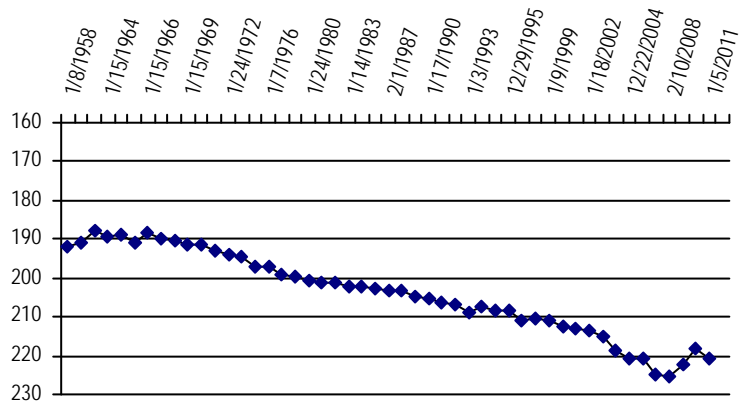
**Division:** **Water District:** **County:** KIT CARSON  
**Location:** Q160 Q40 Q10 Section Twnshp Range PM Distance from section lines:  
 NW SW NE 35 6 S 44 W S **From N/S line:** **From E/W line:**  
**UTM Coordinates (NAD83):** **Northing (UTM y):** **Easting (UTM x):** *User supplied*  
**Latitude/Longitude (decimal degrees):** 39.484438 -102.293248

**Surface Elevation (ft):** 4052.64 **Water Level Change**  
**Well depth (ft):** 312 **1 year:**  
**Aquifer(s):** OGALLALA **5 year:**  
**10 year:**

**Measurements from last 10 years**

Date	Depth to WL (ft)	Elev of WL (ft)	Change (ft)
1/13/2003	215.25	3837.39	-1.93
1/2/2004	218.56	3834.08	-3.31
12/22/2004	220.65	3831.99	-2.09
1/18/2006	220.98	3831.66	-0.33
4/1/2007	224.71	3827.93	-3.73
2/10/2008	225.25	3827.39	-0.54
4/30/2009	222.07	3830.57	3.18
2/1/2010	218.10	3834.54	3.97
1/5/2011	220.80	3831.84	-2.70
2/22/2012			

**All Historic Measurements**



**Well Name:** RICHARDS, RUTH. **Owner:** RICHARDS HARRY L  
**Permit #:** 19996 - RFP - **Location #:** SC00604512CDC **USGS Site ID:** 393159102225900

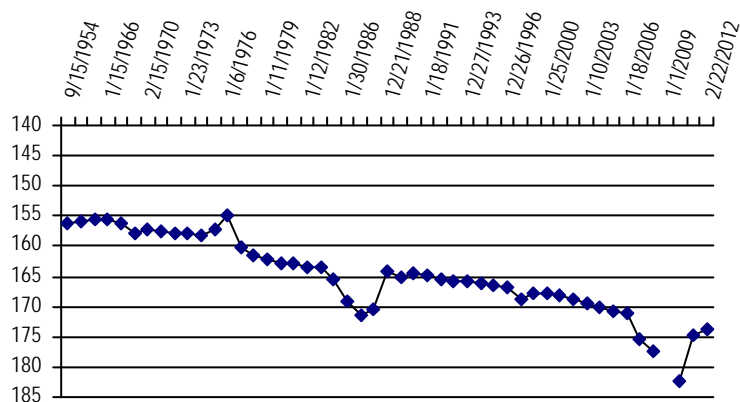
**Division:** **Water District:** **County:** KIT CARSON  
**Location:** Q160 Q40 Q10 Section Twnshp Range PM Distance from section lines:  
 SW SE SW 12 6 S 45 W S **From N/S line:** **From E/W line:**  
**UTM Coordinates (NAD83):** **Northing (UTM y):** **Easting (UTM x):** *User supplied*  
**Latitude/Longitude (decimal degrees):** 39.533048 -102.383529

**Surface Elevation (ft):** 4037.69 **Water Level Change**  
**Well depth (ft):** 268 **1 year:** 1.30  
**Aquifer(s):** OGALLALA **5 year:** 1.71  
**10 year:** -4.94

**Measurements from last 10 years**

Date	Depth to WL (ft)	Elev of WL (ft)	Change (ft)
1/10/2003	169.55	3868.14	-0.89
1/7/2004	170.22	3867.47	-0.67
12/24/2004	170.75	3866.94	-0.53
1/18/2006	171.23	3866.46	-0.48
4/16/2007	175.31	3862.38	-4.08
2/21/2008	177.39	3860.30	-2.08
1/1/2009			
2/1/2010	182.29	3855.40	7.39
1/6/2011	174.90	3862.79	7.39
2/22/2012	173.60	3864.09	1.30

**All Historic Measurements**





**NORTHERN HIGH PLAINS  
DISTRICT: PLAINS**

**Well Name:** **WRIGHT FARMS INC.** **Owner:** WRIGHT FARMS INC OF KANSAS  
**Permit #:** 6006 - FP - **Location #:** SC00704223DDB **USGS Site ID:** 392450102031500

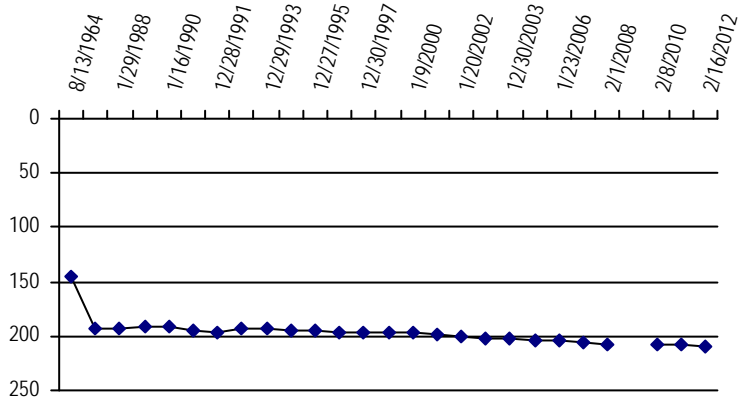
**Division:** **Water District:** **County:** KIT CARSON  
**Location:** Q160 Q40 Q10 Section Twnshp Range PM Distance from section lines:  
 SE SE SE 23 7 S 42 W S **From N/S line:** **From E/W line:**  
**UTM Coordinates (NAD83):** **Northing (UTM y):** **Easting (UTM x):** *User supplied*  
**Latitude/Longitude (decimal degrees):** 39.418330 -102.061850

**Surface Elevation (ft):** 3923.6 **Water Level Change**  
**Well depth (ft):** 309 **1 year:** -3.00  
**Aquifer(s):** OGALLALA **5 year:** -4.81  
**10 year:** -10.21

**Measurements from last 10 years**

Date	Depth to WL (ft)	Elev of WL (ft)	Change (ft)
12/30/2003	202.84	3720.76	-0.93
12/18/2004	203.45	3720.15	-0.61
1/23/2006	203.89	3719.71	-0.44
4/2/2007	205.19	3718.41	-1.30
2/1/2008	207.07	3716.53	-1.88
1/1/2009			
2/8/2010	206.90	3716.70	
2/4/2011	207.00	3716.60	-0.10
2/16/2012	210.00	3713.60	-3.00

**All Historic Measurements**



**Well Name:** **PLAUTZ, GERALD** **Owner:** LANGE ARTHUR J F  
**Permit #:** 11554 - FP - **Location #:** SC00704231DDB **USGS Site ID:** 392339102081300

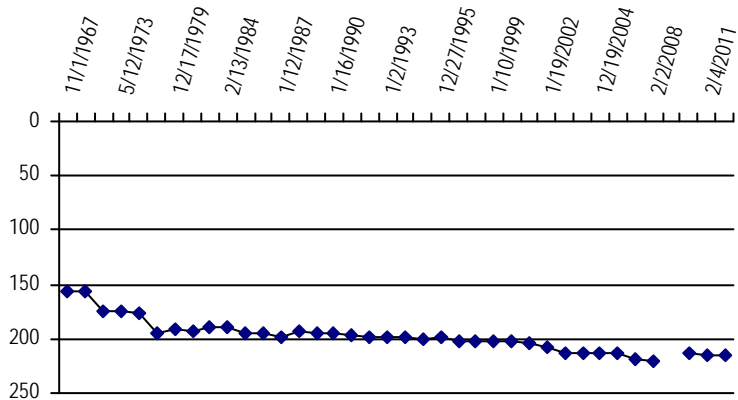
**Division:** **Water District:** **County:** KIT CARSON  
**Location:** Q160 Q40 Q10 Section Twnshp Range PM Distance from section lines:  
 SE NW NW 31 7 S 42 W S **From N/S line:** **From E/W line:**  
**UTM Coordinates (NAD83):** **Northing (UTM y):** **Easting (UTM x):** *User supplied*  
**Latitude/Longitude (decimal degrees):** 39.394163 -102.137408

**Surface Elevation (ft):** 3993.63 **Water Level Change**  
**Well depth (ft):** 310 **1 year:** -0.90  
**Aquifer(s):** OGALLALA **5 year:** 3.23  
**10 year:** -7.01

**Measurements from last 10 years**

Date	Depth to WL (ft)	Elev of WL (ft)	Change (ft)
12/31/2003	213.99	3779.64	-0.85
12/19/2004	213.67	3779.96	0.32
1/23/2006	213.37	3780.26	0.30
4/2/2007	218.53	3775.10	-5.16
2/2/2008	221.04	3772.59	-2.51
1/1/2009			
2/8/2010	212.80	3780.83	
2/4/2011	214.40	3779.23	-1.60
2/16/2012	215.30	3778.33	-0.90

**All Historic Measurements**



**NORTHERN HIGH PLAINS  
DISTRICT: PLAINS**

**Well Name:** **HINKHOUSE, B. TRUST** **Owner:** HINKHOUSE BROS  
**Permit #:** 5044 - FP - **Location #:** SC00704234BCB **USGS Site ID:** 392355102052500

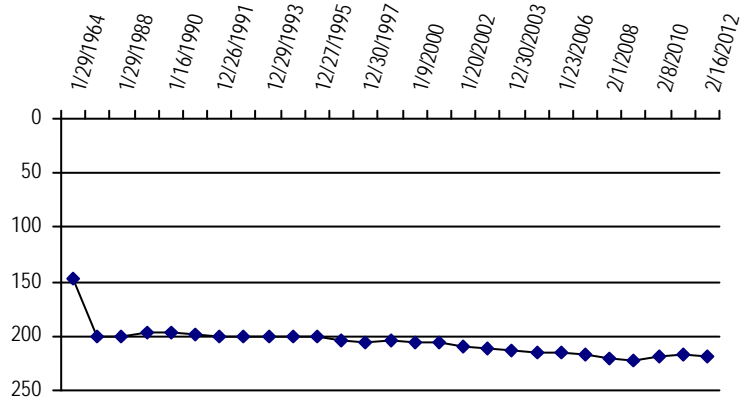
**Division:** **Water District:** **County:** KIT CARSON  
**Location:** Q160 Q40 Q10 Section **Twnshp** Range **PM** Distance from section lines:  
 NW SW NW 34 7 S 42 W S **From N/S line:** **From E/W line:**  
**UTM Coordinates (NAD83):** **Northing (UTM y):** **Easting (UTM x):** *User supplied*  
**Latitude/Longitude (decimal degrees):** 39.398608 -102.090740

**Surface Elevation (ft):** 3966.62 **Water Level Change**  
**Well depth (ft):** 322 **1 year:** -1.50  
**Aquifer(s):** OGALLALA **5 year:** -1.90  
**10 year:** -10.45

**Measurements from last 10 years**

Date	Depth to WL (ft)	Elev of WL (ft)	Change (ft)
12/30/2003	212.63	3753.99	-2.00
12/18/2004	214.62	3752.00	-1.99
1/23/2006	215.20	3751.42	-0.58
4/2/2007	217.40	3749.22	-2.20
2/1/2008	220.55	3746.07	-3.15
4/10/2009	222.24	3744.38	-1.69
2/8/2010	218.50	3748.12	3.74
2/4/2011	217.80	3748.82	0.70
2/16/2012	219.30	3747.32	-1.50

**All Historic Measurements**



**Well Name:** **KARSPECK, HAROLD** **Owner:** KARSPECK HAROLD  
**Permit #:** 10250 - FP - **Location #:** SC00704235ABC **USGS Site ID:** 392400102034200

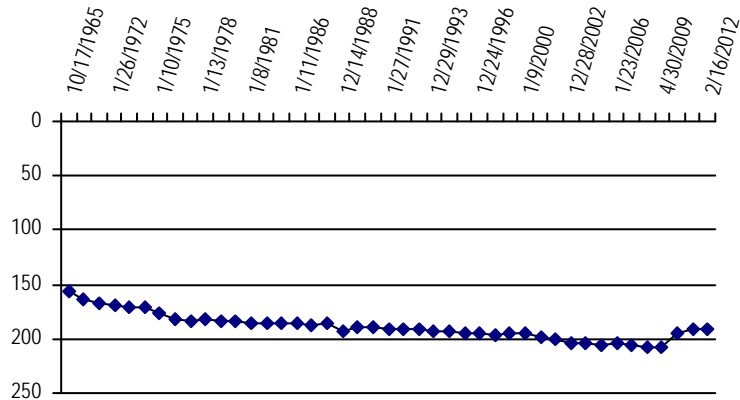
**Division:** **Water District:** **County:** KIT CARSON  
**Location:** Q160 Q40 Q10 Section **Twnshp** Range **PM** Distance from section lines:  
 NE NW SW 35 7 S 42 W S **From N/S line:** **From E/W line:**  
**UTM Coordinates (NAD83):** **Northing (UTM y):** **Easting (UTM x):** *User supplied*  
**Latitude/Longitude (decimal degrees):** 39.399719 -102.062406

**Surface Elevation (ft):** 3934.61 **Water Level Change**  
**Well depth (ft):** 300 **1 year:** 1.30  
**Aquifer(s):** **5 year:** 15.65  
**10 year:** 9.22

**Measurements from last 10 years**

Date	Depth to WL (ft)	Elev of WL (ft)	Change (ft)
12/30/2003	204.18	3730.43	0.06
12/18/2004	206.00	3728.61	-1.82
1/23/2006	204.27	3730.34	1.73
4/2/2007	206.15	3728.46	-1.88
2/1/2008	208.30	3726.31	-2.15
4/30/2009	207.33	3727.28	0.97
2/8/2010	194.50	3740.11	12.83
2/4/2011	191.80	3742.81	2.70
2/16/2012	190.50	3744.11	1.30

**All Historic Measurements**



**NORTHERN HIGH PLAINS  
DISTRICT: PLAINS**

**Well Name:** **PARMER, BEN F.** **Owner:** STANDLEY JUDY ELLEN  
**Permit #:** 10190 - F - **Location #:** SC00704304ABB **USGS Site ID:** 392823102123700

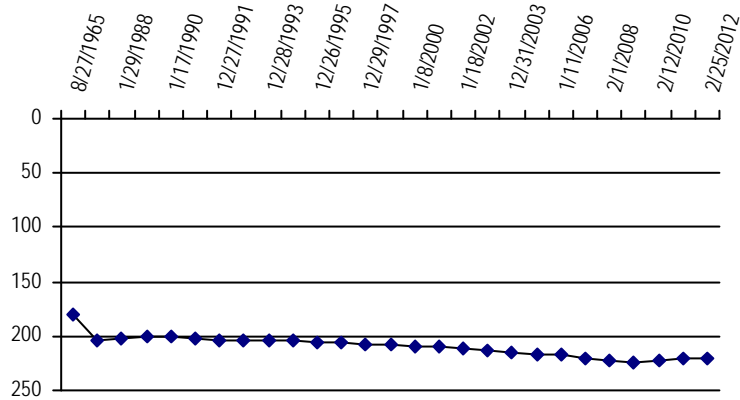
**Division:** **Water District:** **County:** KIT CARSON  
**Location:** Q160 Q40 Q10 Section Twnshp Range PM Distance from section lines:  
 NE NW NW 4 7 S 43 W S **From N/S line:** **From E/W line:**  
**UTM Coordinates (NAD83):** **Northing (UTM y):** **Easting (UTM x):** *User supplied*  
**Latitude/Longitude (decimal degrees):** 39.473050 -102.210745

**Surface Elevation (ft):** 4006.61 **Water Level Change**  
**Well depth (ft):** 310 **1 year:** 0.40  
**Aquifer(s):** OGALLALA **5 year:** 0.09  
**10 year:** -9.77

**Measurements from last 10 years**

Date	Depth to WL (ft)	Elev of WL (ft)	Change (ft)
12/31/2003	214.90	3791.71	-1.99
12/19/2004	217.53	3789.08	-2.63
1/11/2006	216.56	3790.05	0.97
4/4/2007	220.69	3785.92	-4.13
2/1/2008	223.12	3783.49	-2.43
4/10/2009	223.50	3783.11	-0.38
2/12/2010	222.40	3784.21	1.10
2/7/2011	221.00	3785.61	1.40
2/25/2012	220.60	3786.01	0.40

**All Historic Measurements**



**Well Name:** **SILKMAN, MELVIN L.** **Owner:** M L SILKMAN & CO  
**Permit #:** 12424 - F - **Location #:** SC00704309CBB **USGS Site ID:** 392704102131500

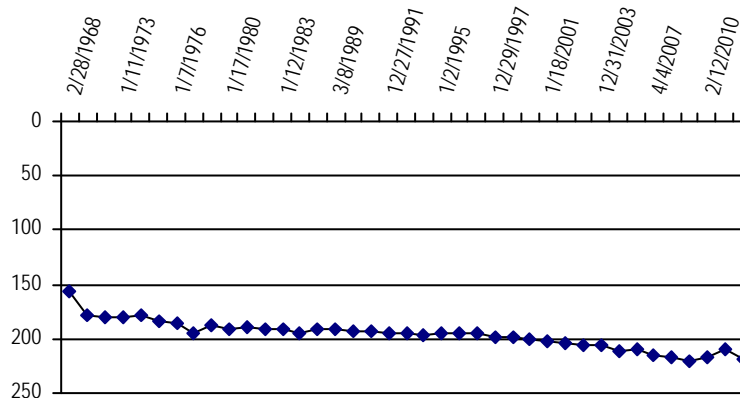
**Division:** **Water District:** **County:** KIT CARSON  
**Location:** Q160 Q40 Q10 Section Twnshp Range PM Distance from section lines:  
 SW NW NW 9 7 S 43 W S **From N/S line:** **From E/W line:**  
**UTM Coordinates (NAD83):** **Northing (UTM y):** **Easting (UTM x):** *User supplied*  
**Latitude/Longitude (decimal degrees):** 39.451106 -102.221301

**Surface Elevation (ft):** 4017.62 **Water Level Change**  
**Well depth (ft):** 295 **1 year:** -8.80  
**Aquifer(s):** OGALLALA **5 year:** -4.09  
**10 year:** -14.96

**Measurements from last 10 years**

Date	Depth to WL (ft)	Elev of WL (ft)	Change (ft)
12/31/2003	206.73	3810.89	0.06
12/19/2004	210.78	3806.84	-4.05
1/11/2006	210.35	3807.27	0.43
4/4/2007	214.21	3803.41	-3.86
2/1/2008	217.29	3800.33	-3.08
4/19/2009	220.13	3797.49	-2.84
2/12/2010	216.70	3800.92	3.43
2/7/2011	209.50	3808.12	7.20
2/16/2012	218.30	3799.32	-8.80

**All Historic Measurements**



**NORTHERN HIGH PLAINS  
DISTRICT: PLAINS**

**Well Name:** **SILKMAN, MELVIN L.**

**Owner:** SILKMAN MELVIN L

**Permit #:** 12885 - FP -

**Location #:** SC00704310BAA

**USGS Site ID:** 392730102114500

**Division:**

**Water District:**

**County:** KIT CARSON

**Location:**

Q160 Q40 Q10 Section Twntshp Range PM Distance from section lines:

NW NE NE 10 7 S 43 W S From N/S line: From E/W line:

**UTM Coordinates (NAD83):** Northing (UTM y):

Easting (UTM x): *User supplied*

**Latitude/Longitude (decimal degrees):** 39.458328

-102.196300

**Surface Elevation (ft):** 3970.61

**Well depth (ft):** 275

**Aquifer(s):** OGALLALA

**Water Level Change**

**1 year:** 0.40

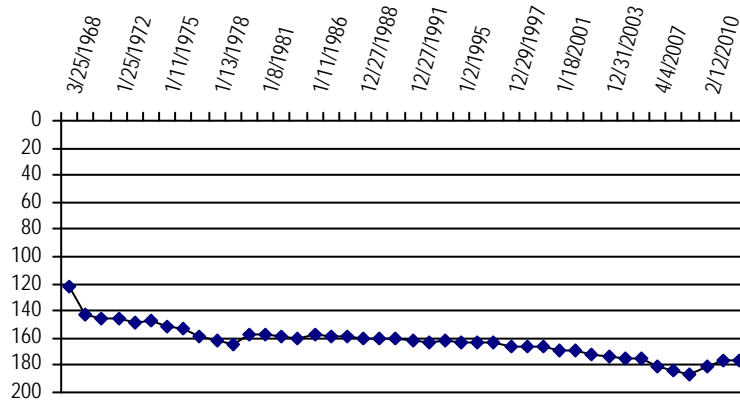
**5 year:** 4.69

**10 year:** -6.44

**Measurements from last 10 years**

Date	Depth to WL (ft)	Elev of WL (ft)	Change (ft)
12/31/2003	173.49	3797.12	-1.09
12/19/2004	175.22	3795.39	-1.73
1/11/2006	175.42	3795.19	-0.20
4/4/2007	180.59	3790.02	-5.17
2/1/2008	183.18	3787.43	-2.59
4/10/2009	186.88	3783.73	-3.70
2/12/2010	180.20	3790.41	6.68
2/7/2011	176.30	3794.31	3.90
2/16/2012	175.90	3794.71	0.40

**All Historic Measurements**



**Well Name:** **BOLLWINKLE, GILBERT**

**Owner:** BOLLWINKEL G F

**Permit #:** 16119 - R - R

**Location #:** SC00704314ABC2

**USGS Site ID:** 392633102102801

**Division:**

**Water District:**

**County:** KIT CARSON

**Location:**

Q160 Q40 Q10 Section Twntshp Range PM Distance from section lines:

NE NW SW 14 7 S 43 W S From N/S line: From E/W line:

**UTM Coordinates (NAD83):** Northing (UTM y):

Easting (UTM x): *User supplied*

**Latitude/Longitude (decimal degrees):** 39.442495

-102.174910

**Surface Elevation (ft):** 4001.61

**Well depth (ft):**

**Aquifer(s):** OGALLALA

**Water Level Change**

**1 year:** 0.60

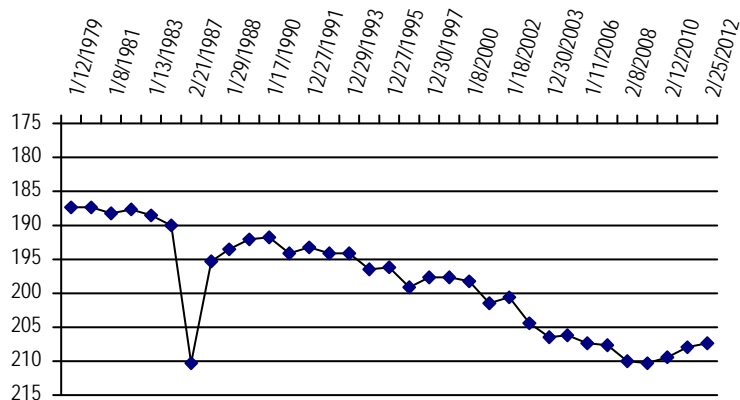
**5 year:** 0.19

**10 year:** -6.80

**Measurements from last 10 years**

Date	Depth to WL (ft)	Elev of WL (ft)	Change (ft)
12/30/2003	206.35	3795.26	-1.92
12/19/2004	206.18	3795.43	0.17
1/11/2006	207.43	3794.18	-1.25
4/16/2007	207.59	3794.02	-0.16
2/8/2008	210.14	3791.47	-2.55
4/10/2009	210.20	3791.41	-0.06
2/12/2010	209.40	3792.21	0.80
2/7/2011	208.00	3793.61	1.40
2/25/2012	207.40	3794.21	0.60

**All Historic Measurements**



**NORTHERN HIGH PLAINS  
DISTRICT: PLAINS**

**Well Name:** **SCHAAL, CLIFFORD**

**Owner:** SCHAAL CLIFFORD G

**Permit #:** 5272 - FP -

**Location #:** SC00704319AB

**USGS Site ID:**

**Division:** 1 **Water District:** 49 **County:** KIT CARSON

**Location:** Q160 Q40 Q10 Section Twnshp Range PM Distance from section lines:  
NE NW 19 7 S 43 W S **From N/S line:** **From E/W line:**

**UTM Coordinates (NAD83):** **Northing (UTM y):** 4367889.0 **Easting (UTM x):** 736927.0 *GPS*

**Latitude/Longitude (decimal degrees):**

**Surface Elevation (ft):** 4048

**Well depth (ft):** 284

**Aquifer(s):** OGALLALA

**Water Level Change**

**1 year:** -0.60

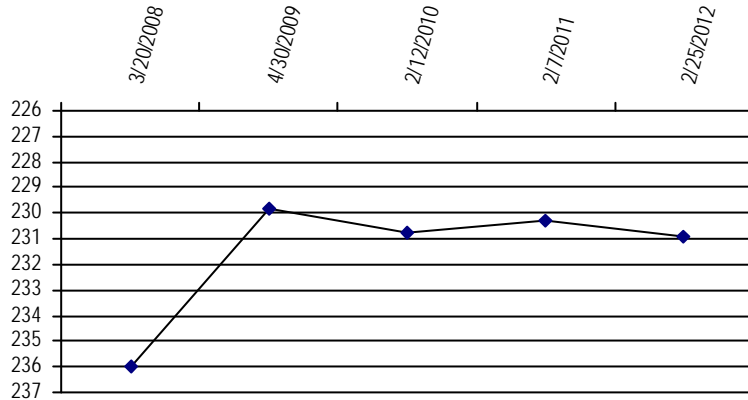
**5 year:**

**10 year:**

**Measurements from last 10 years**

Date	Depth to WL (ft)	Elev of WL (ft)	Change (ft)
3/20/2008	236.01	3811.99	
4/30/2009	229.85	3818.15	6.16
2/12/2010	230.75	3817.25	-0.90
2/7/2011	230.30	3817.70	0.45
2/25/2012	230.90	3817.10	-0.60

**All Historic Measurements**



**Well Name:** **HOMESTEAD FARMS**

**Owner:** JAMES CHESTER

**Permit #:** 2284 - FP -

**Location #:** SC00704323ACA

**USGS Site ID:** 392536102102000

**Division:** **Water District:** **County:** KIT CARSON

**Location:** Q160 Q40 Q10 Section Twnshp Range PM Distance from section lines:  
NE SW NE 23 7 S 43 W S **From N/S line:** **From E/W line:**

**UTM Coordinates (NAD83):** **Northing (UTM y):** **Easting (UTM x):** *User supplied*

**Latitude/Longitude (decimal degrees):** 39.426662 -102.172688

**Surface Elevation (ft):** 3999.62

**Well depth (ft):** 307

**Aquifer(s):** OGALLALA

**Water Level Change**

**1 year:** -0.50

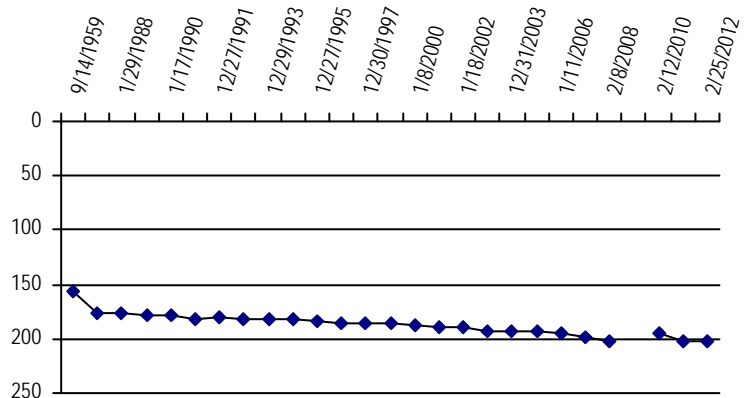
**5 year:** -3.29

**10 year:** -12.58

**Measurements from last 10 years**

Date	Depth to WL (ft)	Elev of WL (ft)	Change (ft)
12/31/2003	192.54	3807.08	-0.43
12/19/2004	193.72	3805.90	-1.18
1/11/2006	194.80	3804.82	-1.08
4/4/2007	198.81	3800.81	-4.01
2/8/2008	202.94	3796.68	-4.13
1/1/2009			
2/12/2010	195.40	3804.22	
2/7/2011	201.60	3798.02	-6.20
2/25/2012	202.10	3797.52	-0.50

**All Historic Measurements**





**NORTHERN HIGH PLAINS  
DISTRICT: PLAINS**

**Well Name:** **BOECKMAN, JAMES**

**Owner:** BOECKMAN JAMES

**Permit #:** 10257 - FP -

**Location #:** SC00704334BCB

**USGS Site ID:** 392357102120900

**Division:**

**Water District:**

**County:** KIT CARSON

**Location:** Q160 Q40 Q10 Section Twnshp Range PM Distance from section lines:

NW SW NW 34 7 S 43 W S From N/S line: From E/W line:

**UTM Coordinates (NAD83):** Northing (UTM y): Easting (UTM x): *User supplied*

**Latitude/Longitude (decimal degrees):** 39.399163 -102.202688

**Surface Elevation (ft):** 4042.65

**Well depth (ft):** 320

**Aquifer(s):** OGALLALA

**Water Level Change**

**1 year:** -2.20

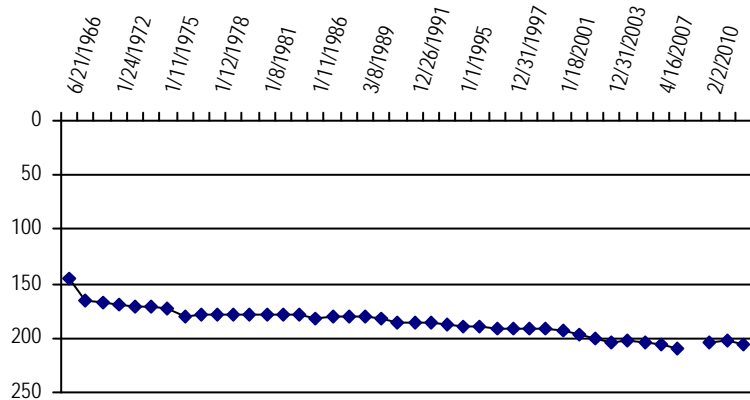
**5 year:** 0.39

**10 year:** -9.11

**Measurements from last 10 years**

Date	Depth to WL (ft)	Elev of WL (ft)	Change (ft)
12/31/2003	204.05	3838.60	-4.60
12/19/2004	202.73	3839.92	1.32
1/11/2006	203.20	3839.45	-0.47
4/16/2007	205.59	3837.06	-2.39
2/8/2008	209.19	3833.46	-3.60
1/1/2009			
2/2/2010	204.50	3838.15	
2/7/2011	203.00	3839.65	1.50
2/25/2012	205.20	3837.45	-2.20

**All Historic Measurements**



**Well Name:** **BERENS FARMS INC.**

**Owner:** BERENS ELMER F

**Permit #:** 6838 - FP -

**Location #:** SC00704407BBB

**USGS Site ID:** 392736102221200

**Division:**

**Water District:**

**County:** KIT CARSON

**Location:** Q160 Q40 Q10 Section Twnshp Range PM Distance from section lines:

NW NW NW 7 7 S 44 W S From N/S line: From E/W line:

**UTM Coordinates (NAD83):** Northing (UTM y): Easting (UTM x): *User supplied*

**Latitude/Longitude (decimal degrees):** 39.459994 -102.370195

**Surface Elevation (ft):** 4108.69

**Well depth (ft):** 305

**Aquifer(s):** OGALLALA

**Water Level Change**

**1 year:** -0.80

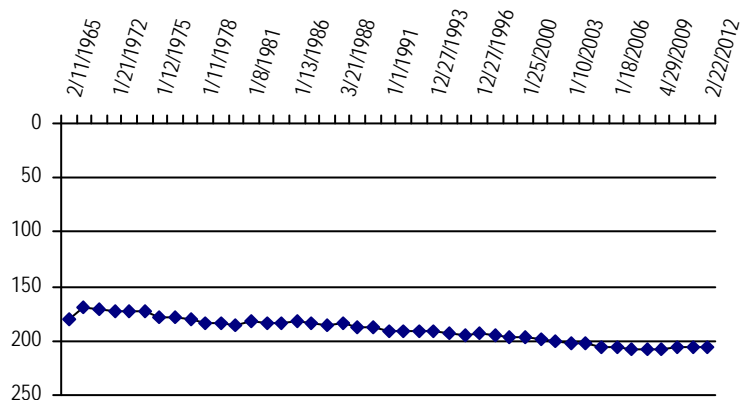
**5 year:** 1.02

**10 year:** -7.00

**Measurements from last 10 years**

Date	Depth to WL (ft)	Elev of WL (ft)	Change (ft)
1/10/2003	201.98	3906.71	-2.18
1/7/2004	203.03	3905.66	-1.05
12/24/2004	205.62	3903.07	-2.59
1/18/2006	205.42	3903.27	0.20
3/30/2007	207.82	3900.87	-2.40
2/18/2008	208.39	3900.30	-0.57
4/29/2009	207.45	3901.24	0.94
2/1/2010	206.60	3902.09	0.85
1/5/2011	206.00	3902.69	0.60
2/22/2012	206.80	3901.89	-0.80

**All Historic Measurements**



**NORTHERN HIGH PLAINS  
DISTRICT: PLAINS**

**Well Name:** **RIDDER, DALE K.** **Owner:** RIDDER DALE K  
**Permit #:** 6518 - FP - **Location #:** SC00704412BDB **USGS Site ID:** 392724102161600

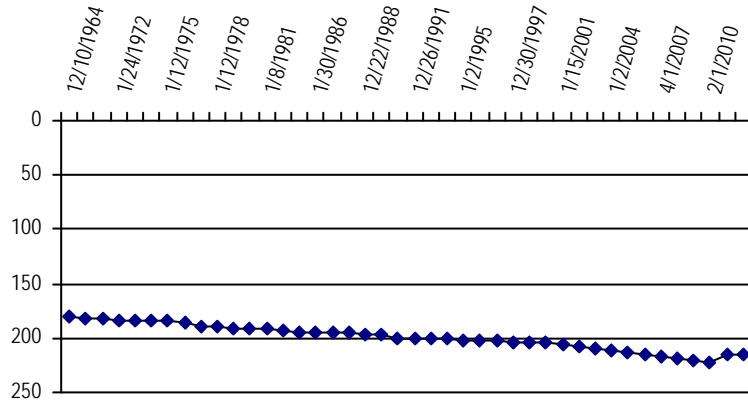
**Division:** **Water District:** **County:** KIT CARSON  
**Location:** Q160 Q40 Q10 Section Twnshp Range PM Distance from section lines:  
 NW SE NW 12 7 S 44 W S **From N/S line:** **From E/W line:**  
**UTM Coordinates (NAD83):** **Northing (UTM y):** **Easting (UTM x):** *User supplied*  
**Latitude/Longitude (decimal degrees):** 39.456661 -102.271580

**Surface Elevation (ft):** 4052.64 **Water Level Change**  
**Well depth (ft):** 293 **1 year:** -0.20  
**Aquifer(s):** OGALLALA **5 year:** 2.54  
**10 year:** -6.76

**Measurements from last 10 years**

Date	Depth to WL (ft)	Elev of WL (ft)	Change (ft)
1/13/2003	209.57	3843.07	-1.53
1/2/2004	211.55	3841.09	-1.98
12/24/2004	213.50	3839.14	-1.95
1/18/2006	215.10	3837.54	-1.60
4/1/2007	217.34	3835.30	-2.24
2/21/2008	218.02	3834.62	-0.68
4/29/2009	220.98	3831.66	-2.96
2/1/2010	223.34	3829.30	-2.36
1/6/2011	214.60	3838.04	8.74
2/22/2012	214.80	3837.84	-0.20

**All Historic Measurements**



**Well Name:** **BRILLHART, DARLENE** **Owner:** RIDDER HERMAN  
**Permit #:** 20510 - FP - **Location #:** SC00704423CBB **USGS Site ID:** 392521102174800

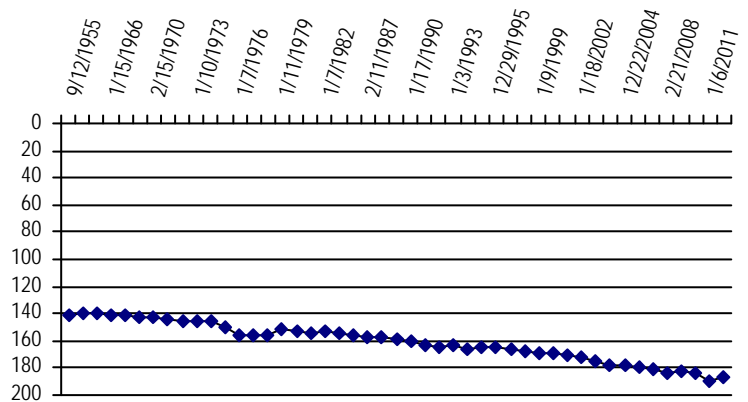
**Division:** **Water District:** **County:** KIT CARSON  
**Location:** Q160 Q40 Q10 Section Twnshp Range PM Distance from section lines:  
 SW NW NW 23 7 S 44 W S **From N/S line:** **From E/W line:**  
**UTM Coordinates (NAD83):** **Northing (UTM y):** **Easting (UTM x):** *User supplied*  
**Latitude/Longitude (decimal degrees):** 39.422495 -102.297136

**Surface Elevation (ft):** 4075.27 **Water Level Change**  
**Well depth (ft):** 253 **1 year:** 3.26  
**Aquifer(s):** OGALLALA **5 year:** -5.29  
**10 year:** -14.61

**Measurements from last 10 years**

Date	Depth to WL (ft)	Elev of WL (ft)	Change (ft)
1/13/2003	174.70	3900.57	-2.61
1/2/2004	177.40	3897.87	-2.70
12/22/2004	178.54	3896.73	-1.14
1/4/2006	179.57	3895.70	-1.03
4/1/2007	181.41	3893.86	-1.84
2/21/2008	184.05	3891.22	-2.64
4/29/2009	182.31	3892.96	1.74
2/1/2010	183.96	3891.31	-1.65
1/6/2011	189.96	3885.31	-6.00
2/22/2012	186.70	3888.57	3.26

**All Historic Measurements**



**NORTHERN HIGH PLAINS  
DISTRICT: PLAINS**

**Well Name:** **WIEDMAN, GARVIN** **Owner:** WORDEN VANESSA  
**Permit #:** 11988 - FP - **Location #:** SC00704429ABB **USGS Site ID:** 392459102203500

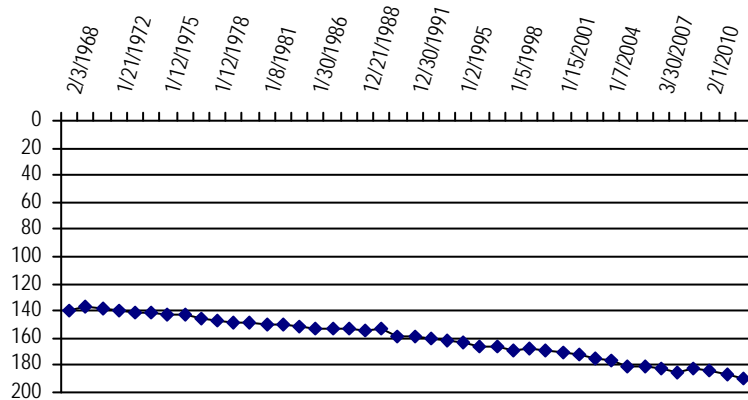
**Division:** **Water District:** **County:** KIT CARSON  
**Location:** Q160 Q40 Q10 Section Twnshp Range PM Distance from section lines:  
 NE NW NW 29 7 S 44 W S **From N/S line:** **From E/W line:**  
**UTM Coordinates (NAD83):** **Northing (UTM y):** **Easting (UTM x):** *User supplied*  
**Latitude/Longitude (decimal degrees):** 39.416383 -102.343249

**Surface Elevation (ft):** 4109.69 **Water Level Change**  
**Well depth (ft):** 246 **1 year:** -3.83  
**Aquifer(s):** OGALLALA **5 year:** -7.49  
**10 year:** -18.45

**Measurements from last 10 years**

Date	Depth to WL (ft)	Elev of WL (ft)	Change (ft)
1/13/2003	174.64	3935.05	-3.09
1/7/2004	177.15	3932.54	-2.51
12/22/2004	180.75	3928.94	-3.60
1/4/2006	180.23	3929.46	0.52
3/30/2007	182.51	3927.18	-2.28
2/19/2008	185.43	3924.26	-2.92
4/29/2009	182.39	3927.30	3.04
2/1/2010	184.15	3925.54	-1.76
1/5/2011	186.17	3923.52	-2.02
2/22/2012	190.00	3919.69	-3.83

**All Historic Measurements**



**Well Name:** **WEINGARDT, J.J.** **Owner:** WEINGARDT JJ  
**Permit #:** 6365 - FP - **Location #:** SC00704501BDB **USGS Site ID:** 392817102225900

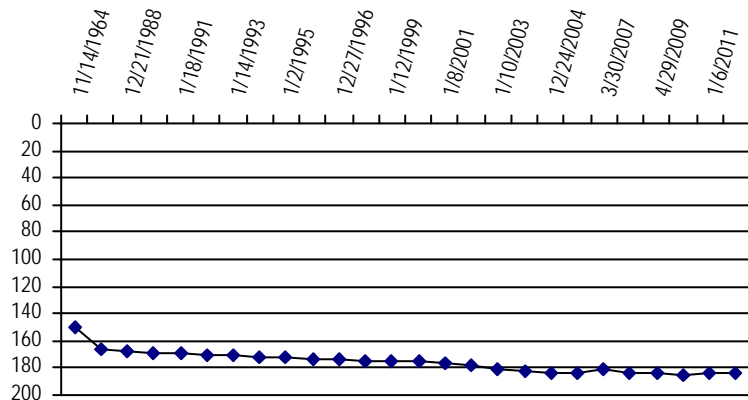
**Division:** **Water District:** **County:** KIT CARSON  
**Location:** Q160 Q40 Q10 Section Twnshp Range PM Distance from section lines:  
 NW SE NW 1 7 S 45 W S **From N/S line:** **From E/W line:**  
**UTM Coordinates (NAD83):** **Northing (UTM y):** **Easting (UTM x):** *User supplied*  
**Latitude/Longitude (decimal degrees):** 39.471382 -102.383806

**Surface Elevation (ft):** 4096.71 **Water Level Change**  
**Well depth (ft):** 285 **1 year:** 0.50  
**Aquifer(s):** OGALLALA **5 year:** -2.53  
**10 year:** -4.90

**Measurements from last 10 years**

Date	Depth to WL (ft)	Elev of WL (ft)	Change (ft)
1/10/2003	180.92	3915.79	-2.62
1/7/2004	182.10	3914.61	-1.18
12/24/2004	183.70	3913.01	-1.60
1/18/2006	183.45	3913.26	0.25
3/30/2007	180.67	3916.04	2.78
2/18/2008	183.90	3912.81	-3.23
4/29/2009	184.50	3912.21	-0.60
2/1/2010	185.20	3911.51	-0.70
1/6/2011	183.70	3913.01	1.50
2/22/2012	183.20	3913.51	0.50

**All Historic Measurements**



**NORTHERN HIGH PLAINS  
DISTRICT: PLAINS**

**Well Name:** **BUSBY PROPERTIES, LP** **Owner:** BUSBY PROPERTIES  
**Permit #:** 12763 - F - **Location #:** SC00704505ABB **USGS Site ID:** 392832102240900

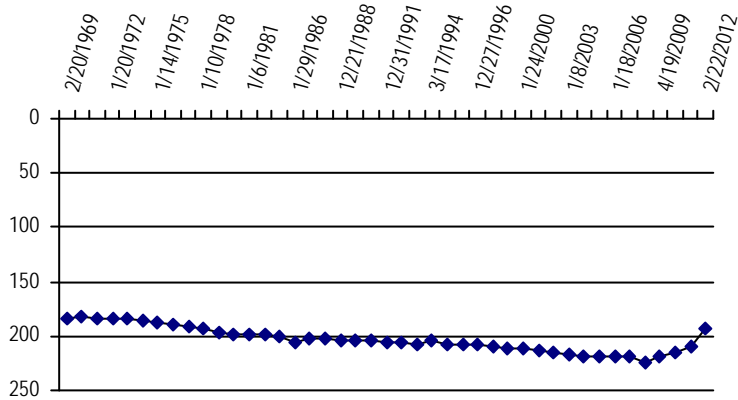
**Division:** **Water District:** **County:** KIT CARSON  
**Location:** Q160 Q40 Q10 Section Twnshp Range PM Distance from section lines:  
 NE NW NW 5 7 S 45 W S **From N/S line:** **From E/W line:**  
**UTM Coordinates (NAD83):** **Northing (UTM y):** **Easting (UTM x):** *User supplied*  
**Latitude/Longitude (decimal degrees):** 39.475271 -102.453531

**Surface Elevation (ft):** 4176.76 **Water Level Change**  
**Well depth (ft):** 305 **1 year:** 16.10  
**Aquifer(s):** OGALLALA **5 year:** 26.21  
**10 year:** 21.18

**Measurements from last 10 years**

Date	Depth to WL (ft)	Elev of WL (ft)	Change (ft)
1/8/2003	216.05	3960.71	-1.77
1/8/2004	218.22	3958.54	-2.17
12/24/2004	218.78	3957.98	-0.56
1/18/2006	219.62	3957.14	-0.84
3/30/2007	219.31	3957.45	0.31
1/27/2008	223.41	3953.35	-4.10
4/19/2009	219.38	3957.38	4.03
2/1/2010	214.40	3962.36	4.98
1/6/2011	209.20	3967.56	5.20
2/22/2012	193.10	3983.66	16.10

**All Historic Measurements**



**Well Name:** **STROBEL, LELAND** **Owner:** STROBEL EMIL  
**Permit #:** 10797 - FP - **Location #:** SC00704507DBD **USGS Site ID:** 392700102281200

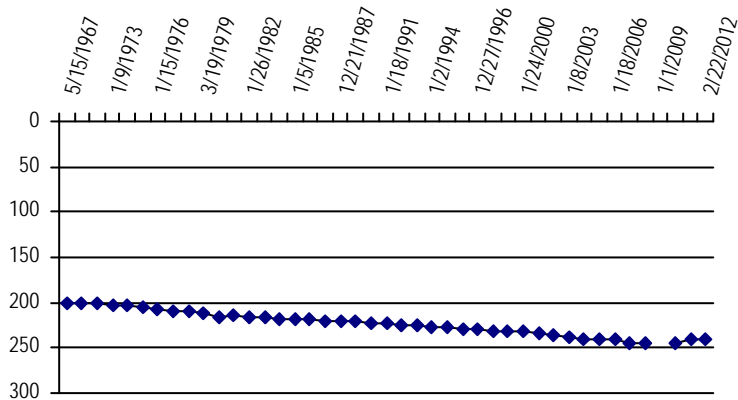
**Division:** **Water District:** **County:** KIT CARSON  
**Location:** Q160 Q40 Q10 Section Twnshp Range PM Distance from section lines:  
 SE NW SE 7 7 S 45 W S **From N/S line:** **From E/W line:**  
**UTM Coordinates (NAD83):** **Northing (UTM y):** **Easting (UTM x):** *User supplied*  
**Latitude/Longitude (decimal degrees):** 39.449993 -102.470198

**Surface Elevation (ft):** 4221.78 **Water Level Change**  
**Well depth (ft):** 322 **1 year:** 0.00  
**Aquifer(s):** OGALLALA **5 year:** 2.76  
**10 year:** -5.72

**Measurements from last 10 years**

Date	Depth to WL (ft)	Elev of WL (ft)	Change (ft)
1/8/2003	237.89	3983.89	-2.31
1/8/2004	239.98	3981.80	-2.09
12/24/2004	241.17	3980.61	-1.19
1/18/2006	241.48	3980.30	-0.31
3/23/2007	244.06	3977.72	-2.58
2/19/2008	245.39	3976.39	-1.33
1/1/2009			
2/1/2010	244.10	3977.68	
1/6/2011	241.30	3980.48	2.80
2/22/2012	241.30	3980.48	0.00

**All Historic Measurements**



**NORTHERN HIGH PLAINS  
DISTRICT: PLAINS**

**Well Name:** ZIEGLER, DELMER E

**Owner:** DELMER E ZIEGLER

**Permit #:** 46497 - -

**Location #:** SC00704511CBB

**USGS Site ID:**

**Division:** 1 **Water District:** **County:** KIT CARSON

**Location:** Q160 Q40 Q10 Section Twnshp Range PM Distance from section lines:  
SW NW NW 11 7 S 45 W S **From N/S line:** **From E/W line:**

**UTM Coordinates (NAD83):** **Northing (UTM y):** 4370194.0 **Easting (UTM x):** 723111.9 *Spotted from quarters*

**Latitude/Longitude (decimal degrees):**

**Surface Elevation (ft):** 4109

**Well depth (ft):** 268

**Aquifer(s):** OGALLALA

**Water Level Change**

**1 year:** -0.80

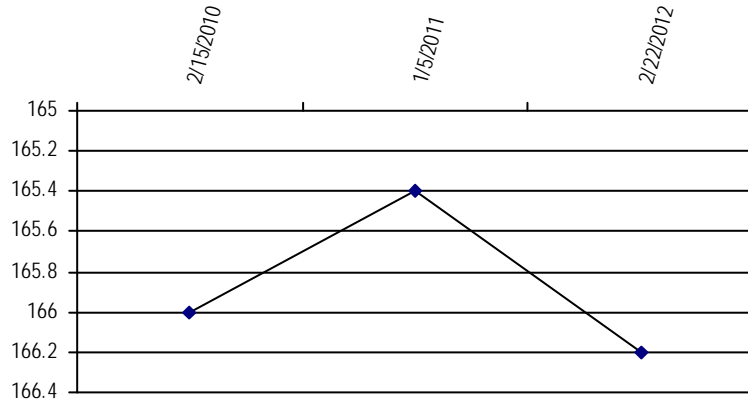
**5 year:**

**10 year:**

**Measurements from last 10 years**

Date	Depth to WL (ft)	Elev of WL (ft)	Change (ft)
2/15/2010	166.00	3943.00	
1/5/2011	165.40	3943.60	0.60
2/22/2012	166.20	3942.80	-0.80

**All Historic Measurements**



**Well Name:** WEISS, EUGENE

**Owner:** WEISS D C

**Permit #:** 4067 - FP -

**Location #:** SC00704515BAC

**USGS Site ID:** 392634102251600

**Division:** **Water District:** **County:** KIT CARSON

**Location:** Q160 Q40 Q10 Section Twnshp Range PM Distance from section lines:  
NW NE SW 15 7 S 45 W S **From N/S line:** **From E/W line:**

**UTM Coordinates (NAD83):** **Northing (UTM y):** **Easting (UTM x):** *User supplied*

**Latitude/Longitude (decimal degrees):** 39.442771 -102.421307

**Surface Elevation (ft):** 4196.75

**Well depth (ft):** 348

**Aquifer(s):** OGALLALA

**Water Level Change**

**1 year:** 1.10

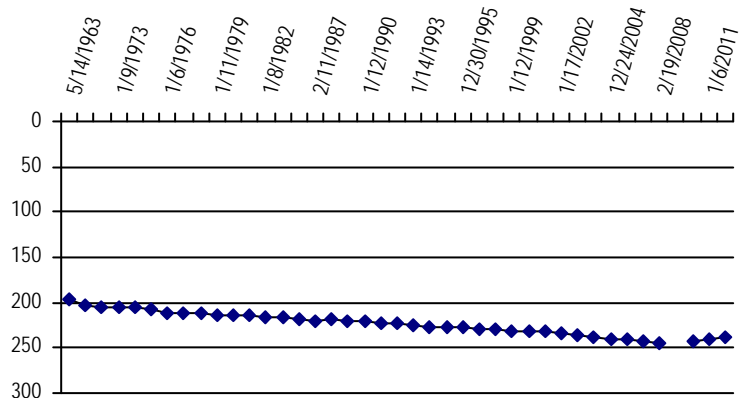
**5 year:** 2.79

**10 year:** -5.02

**Measurements from last 10 years**

Date	Depth to WL (ft)	Elev of WL (ft)	Change (ft)
1/10/2003	236.48	3960.27	-2.20
1/7/2004	237.86	3958.89	-1.38
12/24/2004	239.44	3957.31	-1.58
1/18/2006	240.63	3956.12	-1.19
3/23/2007	242.09	3954.66	-1.46
2/19/2008	245.17	3951.58	-3.08
1/1/2009			
2/1/2010	242.90	3953.85	
1/6/2011	240.40	3956.35	2.50
2/22/2012	239.30	3957.45	1.10

**All Historic Measurements**



**NORTHERN HIGH PLAINS  
DISTRICT: PLAINS**

**Well Name:** **STROBEL, A.** **Owner:** STROBEL ARTHUR P.  
**Permit #:** 3665 - FP - **Location #:** SC00704520DBC **USGS Site ID:** 392515102271700

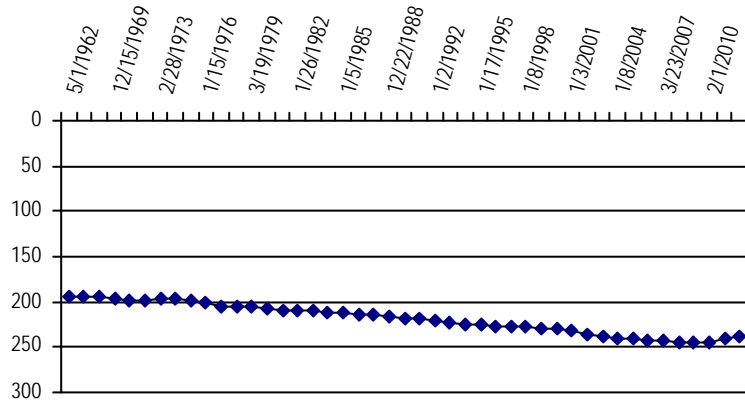
**Division:** **Water District:** **County:** KIT CARSON  
**Location:** Q160 Q40 Q10 Section Twnshp Range PM Distance from section lines:  
 SE NW SW 20 7 S 45 W S **From N/S line:** **From E/W line:**  
**UTM Coordinates (NAD83):** **Northing (UTM y):** **Easting (UTM x):** *User supplied*  
**Latitude/Longitude (decimal degrees):** 39.420827 -102.455197

**Surface Elevation (ft):** 4223.78 **Water Level Change**  
**Well depth (ft):** 330 **1 year:** 1.20  
**Aquifer(s):** OGALLALA **5 year:** 4.03  
**10 year:** -3.80

**Measurements from last 10 years**

Date	Depth to WL (ft)	Elev of WL (ft)	Change (ft)
1/8/2003	237.44	3986.34	-2.44
1/8/2004	239.45	3984.33	-2.01
12/24/2004	241.14	3982.64	-1.69
1/18/2006	241.97	3981.81	-0.83
3/23/2007	242.83	3980.95	-0.86
2/19/2008	245.91	3977.87	-3.08
4/29/2009	244.43	3979.35	1.48
2/1/2010	245.60	3978.18	-1.17
1/6/2011	240.00	3983.78	5.60
2/22/2012	238.80	3984.98	1.20

**All Historic Measurements**



**Well Name:** **BERINGER, MILBERT** **Owner:** BERINGER MILBERT E  
**Permit #:** 21090 - RFP - **Location #:** SC00704523CBB **USGS Site ID:** 392527102242700

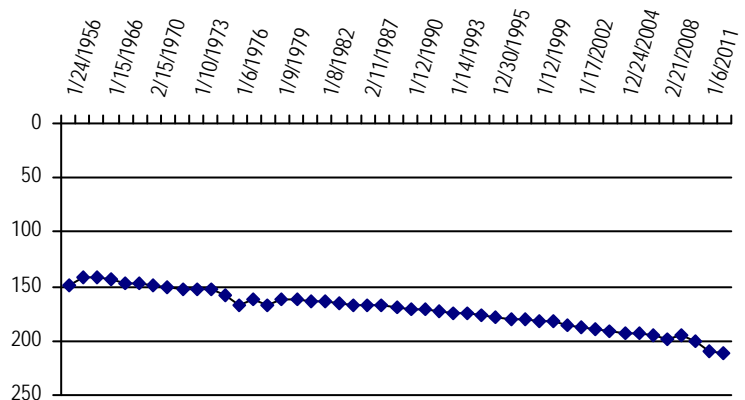
**Division:** **Water District:** **County:** KIT CARSON  
**Location:** Q160 Q40 Q10 Section Twnshp Range PM Distance from section lines:  
 SW NW NW 23 7 S 45 W S **From N/S line:** **From E/W line:**  
**UTM Coordinates (NAD83):** **Northing (UTM y):** **Easting (UTM x):** *User supplied*  
**Latitude/Longitude (decimal degrees):** 39.424161 -102.407696

**Surface Elevation (ft):** 4151.74 **Water Level Change**  
**Well depth (ft):** 274 **1 year:** -0.90  
**Aquifer(s):** OGALLALA **5 year:** -16.00  
**10 year:** -23.70

**Measurements from last 10 years**

Date	Depth to WL (ft)	Elev of WL (ft)	Change (ft)
1/10/2003	189.48	3962.26	-2.58
1/7/2004	191.38	3960.36	-1.90
12/24/2004	193.35	3958.39	-1.97
1/18/2006	193.44	3958.30	-0.09
3/23/2007	194.60	3957.14	-1.16
2/21/2008	197.90	3953.84	-3.30
4/29/2009	195.31	3956.43	2.59
2/1/2010	200.70	3951.04	-5.39
1/6/2011	209.70	3942.04	-9.00
2/22/2012	210.60	3941.14	-0.90

**All Historic Measurements**



**NORTHERN HIGH PLAINS  
DISTRICT: PLAINS**

**Well Name:** SCHULTE, R. & H. **Owner:** SCHULTE RAYMOND R  
**Permit #:** 5135 - FP - **Location #:** SC00704528CCC **USGS Site ID:** 392411102264200

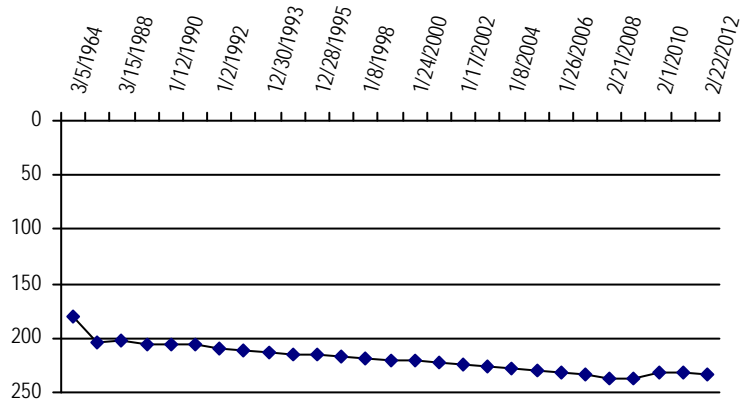
**Division:** **Water District:** **County:** KIT CARSON  
**Location:** Q160 Q40 Q10 Section Twnshp Range PM Distance from section lines:  
 SW SW SW 28 7 S 45 W S **From N/S line:** **From E/W line:**  
**UTM Coordinates (NAD83):** **Northing (UTM y):** **Easting (UTM x):** *User supplied*  
**Latitude/Longitude (decimal degrees):** 39.403050 -102.445197

**Surface Elevation (ft):** 4219.78 **Water Level Change**  
**Well depth (ft):** 300 **1 year:** -1.10  
**Aquifer(s):** OGALLALA **5 year:** 0.52  
**10 year:** -8.35

**Measurements from last 10 years**

Date	Depth to WL (ft)	Elev of WL (ft)	Change (ft)
1/8/2003	226.14	3993.64	-1.09
1/8/2004	228.26	3991.52	-2.12
12/24/2004	229.75	3990.03	-1.49
1/26/2006	232.11	3987.67	-2.36
3/23/2007	233.92	3985.86	-1.81
2/21/2008	237.77	3982.01	-3.85
4/29/2009	236.93	3982.85	0.84
2/1/2010	230.70	3989.08	6.23
1/6/2011	232.30	3987.48	-1.60
2/22/2012	233.40	3986.38	-1.10

**All Historic Measurements**



**Well Name:** CURE LAND LLC **Owner:** CURE LAND LLC  
**Permit #:** 20513 - RFP - **Location #:** SC00704529ACB **USGS Site ID:** 392447102271700

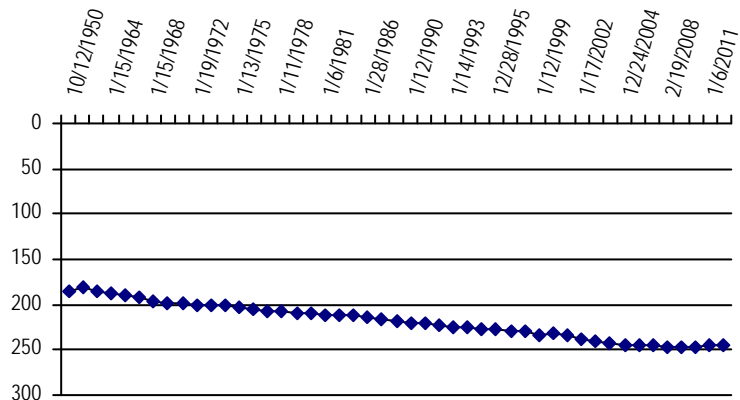
**Division:** **Water District:** **County:** KIT CARSON  
**Location:** Q160 Q40 Q10 Section Twnshp Range PM Distance from section lines:  
 NE SW NW 29 7 S 45 W S **From N/S line:** **From E/W line:**  
**UTM Coordinates (NAD83):** **Northing (UTM y):** **Easting (UTM x):** *User supplied*  
**Latitude/Longitude (decimal degrees):** 39.413049 -102.454919

**Surface Elevation (ft):** 4233.58 **Water Level Change**  
**Well depth (ft):** 308 **1 year:** 0.60  
**Aquifer(s):** OGALLALA **5 year:** 1.05  
**10 year:** -6.62

**Measurements from last 10 years**

Date	Depth to WL (ft)	Elev of WL (ft)	Change (ft)
1/8/2003	240.53	3993.05	-2.35
1/8/2004	242.40	3991.18	-1.87
12/24/2004	244.80	3988.78	-2.40
1/18/2006	244.80	3988.78	0.00
3/23/2007	245.85	3987.73	-1.05
2/19/2008	248.13	3985.45	-2.28
4/29/2009	246.70	3986.88	1.43
2/1/2010	246.40	3987.18	0.30
1/6/2011	245.40	3988.18	1.00
2/22/2012	244.80	3988.78	0.60

**All Historic Measurements**



**NORTHERN HIGH PLAINS  
DISTRICT: PLAINS**

**Well Name:** CURE LAND LLC **Owner:** BEEF ACRES INC  
**Permit #:** 20732 - RFP - **Location #:** SC00704531CCB **USGS Site ID:** 392329102285000

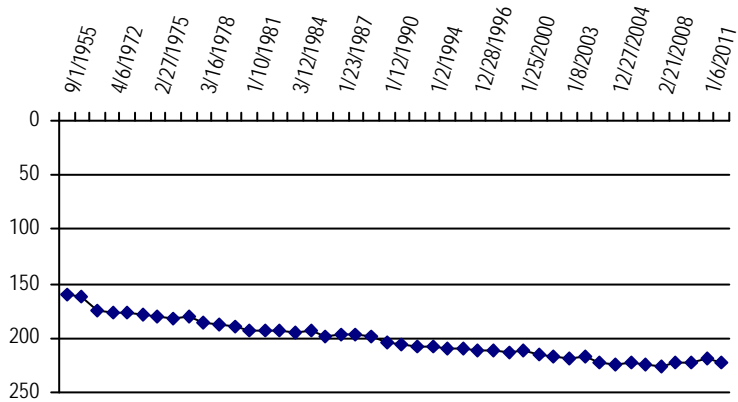
**Division:** **Water District:** **County:** KIT CARSON  
**Location:** Q160 Q40 Q10 Section Twntshp Range PM Distance from section lines:  
 SW SW NW 31 7 S 45 W S **From N/S line:** **From E/W line:**  
**UTM Coordinates (NAD83):** **Northing (UTM y):** **Easting (UTM x):** *User supplied*  
**Latitude/Longitude (decimal degrees):** 39.391383 -102.481031

**Surface Elevation (ft):** 4234.8 **Water Level Change**  
**Well depth (ft):** 292 **1 year:** -3.72  
**Aquifer(s):** OGALLALA **5 year:** 0.86  
**10 year:** -5.61

**Measurements from last 10 years**

Date	Depth to WL (ft)	Elev of WL (ft)	Change (ft)
1/8/2003	219.10	4015.70	-1.81
1/17/2003	217.29	4017.51	1.81
1/8/2004	222.21	4012.59	-4.92
12/27/2004	224.50	4010.30	-2.29
1/26/2006	222.72	4012.08	1.78
3/23/2007	223.76	4011.04	-1.04
2/21/2008	226.19	4008.61	-2.43
4/29/2009	222.01	4012.79	4.18
2/1/2010	221.90	4012.90	0.11
1/6/2011	219.18	4015.62	2.72
2/22/2012	222.90	4011.90	-3.72

**All Historic Measurements**



**Well Name:** CURE LAND LLC **Owner:**  
**Permit #:** 4150 - FP - **Location #:** SC00704533CCC **USGS Site ID:**

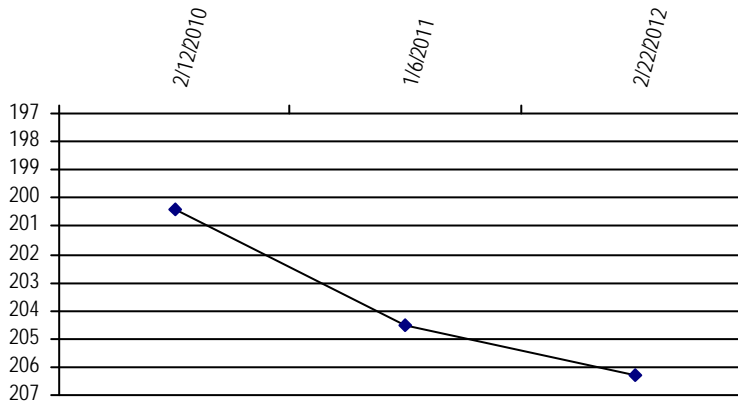
**Division:** 1 **Water District:** **County:** KIT CARSON  
**Location:** Q160 Q40 Q10 Section Twntshp Range PM Distance from section lines:  
 SW SW SW 33 7 S 45 W S **From N/S line:** **From E/W line:**  
**UTM Coordinates (NAD83):** **Northing (UTM y):** 4363051.5 **Easting (UTM x):** 720023.4 *Spotted from quarters*  
**Latitude/Longitude (decimal degrees):**

**Surface Elevation (ft):** 4227 **Water Level Change**  
**Well depth (ft):** 295 **1 year:** -1.80  
**Aquifer(s):** OGALLALA **5 year:**  
**10 year:**

**Measurements from last 10 years**

Date	Depth to WL (ft)	Elev of WL (ft)	Change (ft)
2/12/2010	200.40	4026.60	
1/6/2011	204.50	4022.50	-4.10
2/22/2012	206.30	4020.70	-1.80

**All Historic Measurements**





**NORTHERN HIGH PLAINS  
DISTRICT: PLAINS**

**Well Name:** LEMPP, GERALD

**Owner:** LIMING ROBIN L & KRISTY

**Permit #:** 17734 - FP -

**Location #:** SC00704604CBA

**USGS Site ID:**

**Division:** 1 **Water District:** 49 **County:** KIT CARSON

**Location:** Q160 Q40 Q10 Section Twnshp Range PM Distance from section lines:  
NE NW SW 4 7 S 46 W S **From N/S line:** **From E/W line:**

**UTM Coordinates (NAD83):** **Northing (UTM y):** 4372112.4 **Easting (UTM x):** 711013.8 *Spotted from quarters*

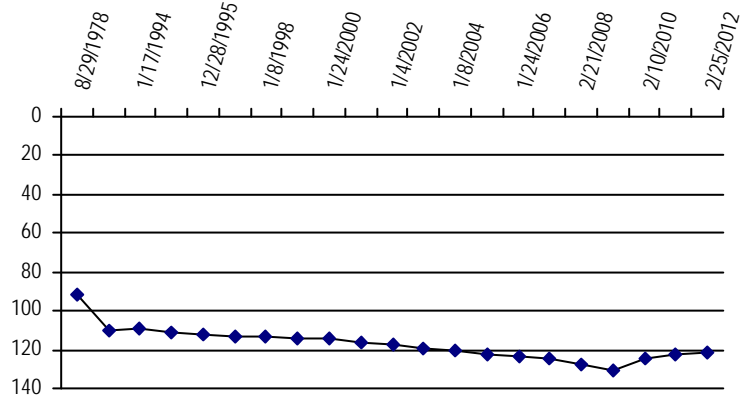
**Latitude/Longitude (decimal degrees):** 39.472745 -102.546856

**Surface Elevation (ft):** 4153 **Water Level Change**  
**Well depth (ft):** 185 **1 year:** 0.60  
**Aquifer(s):** OGALLALA **5 year:** 3.20  
**10 year:** -4.20

**Measurements from last 10 years**

Date	Depth to WL (ft)	Elev of WL (ft)	Change (ft)
1/8/2003	119.43	4033.57	-1.83
1/8/2004	120.94	4032.06	-1.51
12/27/2004	122.27	4030.73	-1.33
1/24/2006	123.29	4029.71	-1.02
3/29/2007	125.00	4028.00	-1.71
2/21/2008	127.29	4025.71	-2.29
4/6/2009	130.57	4022.43	-3.28
2/10/2010	124.40	4028.60	6.17
1/7/2011	122.40	4030.60	2.00
2/25/2012	121.80	4031.20	0.60

**All Historic Measurements**



**Well Name:** HASART, JEROLD & LESTER

**Owner:** HASART JEROLD & LESTER

**Permit #:** 2994 - FP -

**Location #:** SC00704635BBB

**USGS Site ID:** 392409102311000

**Division:** **Water District:** **County:** KIT CARSON

**Location:** Q160 Q40 Q10 Section Twnshp Range PM Distance from section lines:  
NW NW NW 35 7 S 46 W S **From N/S line:** **From E/W line:**

**UTM Coordinates (NAD83):** **Northing (UTM y):** **Easting (UTM x):** *User supplied*

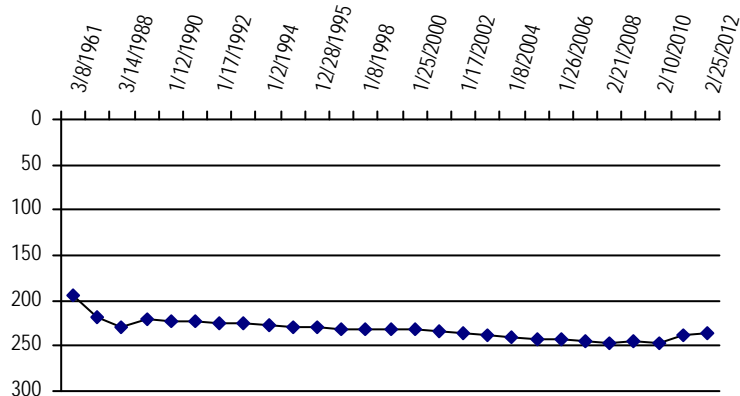
**Latitude/Longitude (decimal degrees):** 39.402493 -102.521588

**Surface Elevation (ft):** 4270.81 **Water Level Change**  
**Well depth (ft):** 300 **1 year:** 2.00  
**Aquifer(s):** OGALLALA **5 year:** 8.69  
**10 year:** 0.10

**Measurements from last 10 years**

Date	Depth to WL (ft)	Elev of WL (ft)	Change (ft)
1/8/2003	237.91	4032.90	-1.61
1/8/2004	240.50	4030.31	-2.59
12/27/2004	242.58	4028.23	-2.08
1/26/2006	242.42	4028.39	0.16
3/23/2007	244.89	4025.92	-2.47
2/21/2008	247.55	4023.26	-2.66
4/29/2009	245.30	4025.51	2.25
2/10/2010	247.01	4023.80	-1.71
1/6/2011	238.20	4032.61	8.81
2/25/2012	236.20	4034.61	2.00

**All Historic Measurements**



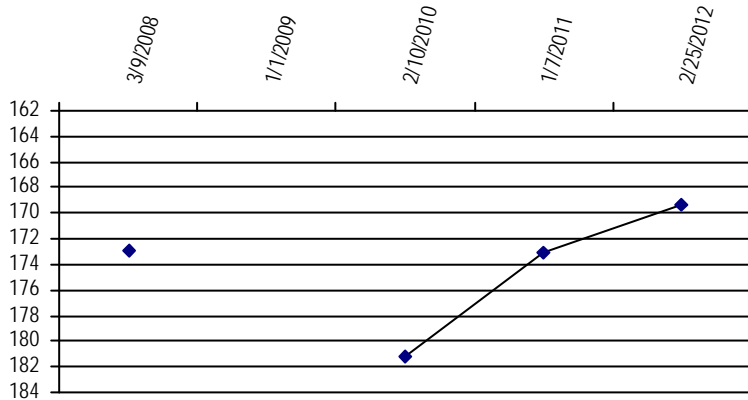
**NORTHERN HIGH PLAINS  
DISTRICT: PLAINS**

**Well Name:** **HORNUNG, PATRICK R** **Owner:** HORNUNG DAVID L & BARBARA J  
**Permit #:** 17677 - FP - **Location #:** SC00704714DD **USGS Site ID:**  
**Division:** 1 **Water District:** 49 **County:** KIT CARSON  
**Location:** Q160 Q40 Q10 Section Twnshp Range PM Distance from section lines:  
 SE SE 14 7 S 47 W S **From N/S line:** 549 S **From E/W line:** 50 E  
**UTM Coordinates (NAD83):** **Northing (UTM y):** 4367558.0 **Easting (UTM x):** 705483.4 *Spotted from section lines*  
**Latitude/Longitude (decimal degrees):**  
**Surface Elevation (ft):** 4258 **Water Level Change**  
**Well depth (ft):** 207 **1 year:** 3.72  
**Aquifer(s):** OGALLALA **5 year:**  
**10 year:**

**Measurements from last 10 years**

Date	Depth to WL (ft)	Elev of WL (ft)	Change (ft)
3/9/2008	172.98	4085.02	
1/1/2009			
2/10/2010	181.18	4076.82	
1/7/2011	173.12	4084.88	8.06
2/25/2012	169.40	4088.60	3.72

**All Historic Measurements**

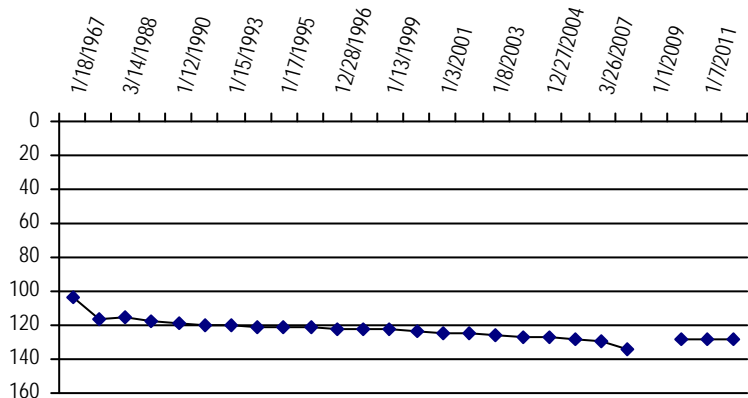


**Well Name:** **LEWIS, J. & K.** **Owner:** LEWIS JAMES L.  
**Permit #:** 11287 - FP - **Location #:** SC00704722AAC **USGS Site ID:** 392540102382000  
**Division:** 1 **Water District:** 49 **County:** KIT CARSON  
**Location:** Q160 Q40 Q10 Section Twnshp Range PM Distance from section lines:  
 NE NE SW 22 7 S 47 W S **From N/S line:** **From E/W line:**  
**UTM Coordinates (NAD83):** **Northing (UTM y):** 39.428048 **Easting (UTM x):** -102.635759 *User supplied*  
**Latitude/Longitude (decimal degrees):**  
**Surface Elevation (ft):** 4256.86 **Water Level Change**  
**Well depth (ft):** 155 **1 year:** -0.90  
**Aquifer(s):** OGALLALA **5 year:** 1.07  
**10 year:** -3.83

**Measurements from last 10 years**

Date	Depth to WL (ft)	Elev of WL (ft)	Change (ft)
1/8/2003	125.30	4131.56	-0.53
1/8/2004	126.60	4130.26	-1.30
12/27/2004	127.11	4129.75	-0.51
1/24/2006	127.72	4129.14	-0.61
3/26/2007	129.67	4127.19	-1.95
2/21/2008	133.67	4123.19	-4.00
1/1/2009			
2/10/2010	127.69	4129.17	
1/7/2011	127.70	4129.16	-0.01
2/25/2012	128.60	4128.26	-0.90

**All Historic Measurements**



**NORTHERN HIGH PLAINS  
DISTRICT: PLAINS**

**Well Name:** **HORNING, DAVID** **Owner:** HORNING DAVID L & BARBARA J TRUST  
**Permit #:** 13251 - FP - **Location #:** SC00704726CAA **USGS Site ID:** 392432102370600

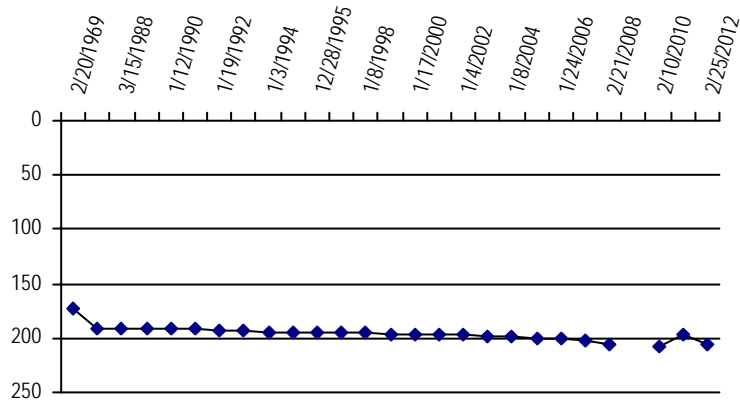
**Division:** **Water District:** **County:** KIT CARSON  
**Location:** Q160 Q40 Q10 Section Twnshp Range PM Distance from section lines:  
 SW NE NE 26 7 S 47 W S **From N/S line:** **From E/W line:**  
**UTM Coordinates (NAD83):** **Northing (UTM y):** **Easting (UTM x):** *User supplied*  
**Latitude/Longitude (decimal degrees):** 39.408604 -102.622702

**Surface Elevation (ft):** 4312.85 **Water Level Change**  
**Well depth (ft):** 234 **1 year:** -9.90  
**Aquifer(s):** OGALLALA **5 year:** -4.41  
**10 year:** -8.60

**Measurements from last 10 years**

Date	Depth to WL (ft)	Elev of WL (ft)	Change (ft)
1/8/2003	198.23	4114.62	-0.63
1/8/2004	199.38	4113.47	-1.15
12/27/2004	200.24	4112.61	-0.86
1/24/2006	200.47	4112.38	-0.23
3/26/2007	201.79	4111.06	-1.32
2/21/2008	205.11	4107.74	-3.32
1/1/2009			
2/10/2010	208.23	4104.62	
1/7/2011	196.30	4116.55	11.93
2/25/2012	206.20	4106.65	-9.90

**All Historic Measurements**



**Well Name:** **BUOL, MARTIN** **Owner:** BUOL MARTIN, TRUSTEE MARTIN A BUOL  
**Permit #:** 3075 - FP - **Location #:** SC00804204ACB **USGS Site ID:** 392300102055900

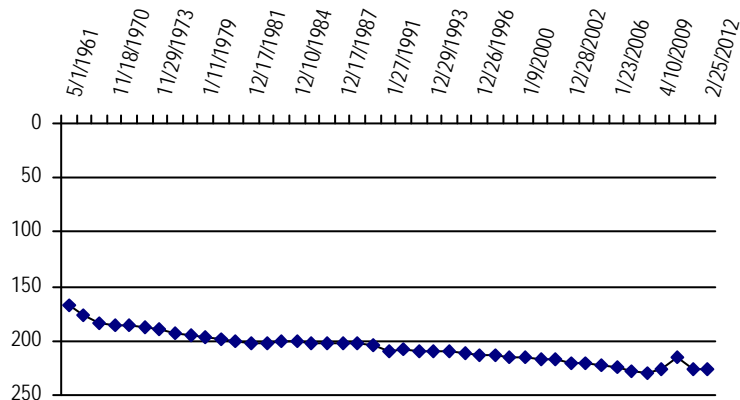
**Division:** **Water District:** **County:** KIT CARSON  
**Location:** Q160 Q40 Q10 Section Twnshp Range PM Distance from section lines:  
 NE SW NW 4 8 S 42 W S **From N/S line:** **From E/W line:**  
**UTM Coordinates (NAD83):** **Northing (UTM y):** **Easting (UTM x):** *User supplied*  
**Latitude/Longitude (decimal degrees):** 39.383330 -102.100185

**Surface Elevation (ft):** 3980.62 **Water Level Change**  
**Well depth (ft):** 340 **1 year:** 0.10  
**Aquifer(s):** OGALLALA **5 year:** 0.25  
**10 year:** -9.20

**Measurements from last 10 years**

Date	Depth to WL (ft)	Elev of WL (ft)	Change (ft)
12/30/2003	221.23	3759.39	-0.09
12/18/2004	222.88	3757.74	-1.65
1/23/2006	224.57	3756.05	-1.69
4/2/2007	227.05	3753.57	-2.48
2/1/2008	229.37	3751.25	-2.32
4/10/2009	226.93	3753.69	2.44
2/8/2010	214.90	3765.72	12.03
2/4/2011	226.90	3753.72	-12.00
2/25/2012	226.80	3753.82	0.10

**All Historic Measurements**



**NORTHERN HIGH PLAINS  
DISTRICT: PLAINS**

**Well Name:** **HANSEN, DALE** **Owner:** HANSEN DALE E & SHELLEY HANSEN  
**Permit #:** 4007 - FP - **Location #:** SC00804204CDA **USGS Site ID:** 392239102060000

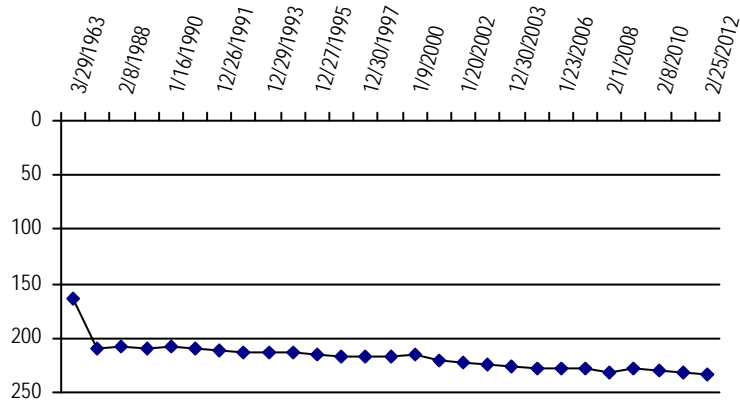
**Division:** **Water District:** **County:** KIT CARSON  
**Location:** Q160 Q40 Q10 Section Twntshp Range PM Distance from section lines:  
 SW SE NE 4 8 S 42 W S **From N/S line:** **From E/W line:**  
**UTM Coordinates (NAD83):** **Northing (UTM y):** **Easting (UTM x):** *User supplied*  
**Latitude/Longitude (decimal degrees):** 39.377775 -102.100740

**Surface Elevation (ft):** 3984.62 **Water Level Change**  
**Well depth (ft):** 335 **1 year:** -1.70  
**Aquifer(s):** OGALLALA **5 year:** -5.90  
**10 year:** -11.70

**Measurements from last 10 years**

Date	Depth to WL (ft)	Elev of WL (ft)	Change (ft)
12/30/2003	225.30	3759.32	-0.71
12/18/2004	227.50	3757.12	-2.20
1/23/2006	228.21	3756.41	-0.71
4/2/2007	227.50	3757.12	0.71
2/1/2008	231.98	3752.64	-4.48
4/10/2009	228.40	3756.22	3.58
2/8/2010	229.80	3754.82	-1.40
2/4/2011	231.70	3752.92	-1.90
2/25/2012	233.40	3751.22	-1.70

**All Historic Measurements**



**Well Name:** **DAVIS, EUGENE ET AL** **Owner:** DAVIS JACK P. & WILLIAM S. & EUGEN  
**Permit #:** 9426 - FP - **Location #:** SC00804206ABB **USGS Site ID:** 392316102081300

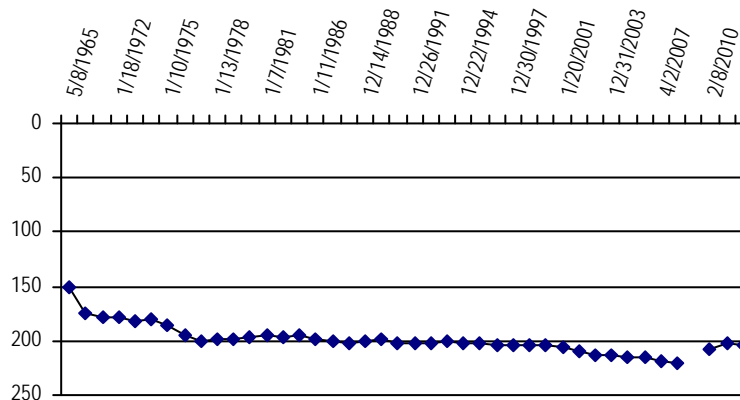
**Division:** **Water District:** **County:** KIT CARSON  
**Location:** Q160 Q40 Q10 Section Twntshp Range PM Distance from section lines:  
 NE NW NW 6 8 S 42 W S **From N/S line:** **From E/W line:**  
**UTM Coordinates (NAD83):** **Northing (UTM y):** **Easting (UTM x):** *User supplied*  
**Latitude/Longitude (decimal degrees):** 39.387774 -102.137408

**Surface Elevation (ft):** 4000.63 **Water Level Change**  
**Well depth (ft):** 313 **1 year:** -1.30  
**Aquifer(s):** OGALLALA **5 year:** 14.53  
**10 year:** 5.42

**Measurements from last 10 years**

Date	Depth to WL (ft)	Elev of WL (ft)	Change (ft)
12/31/2003	214.15	3786.48	-0.37
12/19/2004	215.67	3784.96	-1.52
1/23/2006	215.58	3785.05	0.09
4/2/2007	218.73	3781.90	-3.15
2/1/2008	221.28	3779.35	-2.55
1/1/2009			
2/8/2010	207.80	3792.83	
2/4/2011	202.90	3797.73	4.90
2/25/2012	204.20	3796.43	-1.30

**All Historic Measurements**



**NORTHERN HIGH PLAINS  
DISTRICT: PLAINS**

**Well Name:** SCHUTTE FARMS INC. **Owner:** FORKE BROTHERS & AVERY E  
**Permit #:** 11650 - FP - **Location #:** SC00804211DCB **USGS Site ID:** 392147102034500

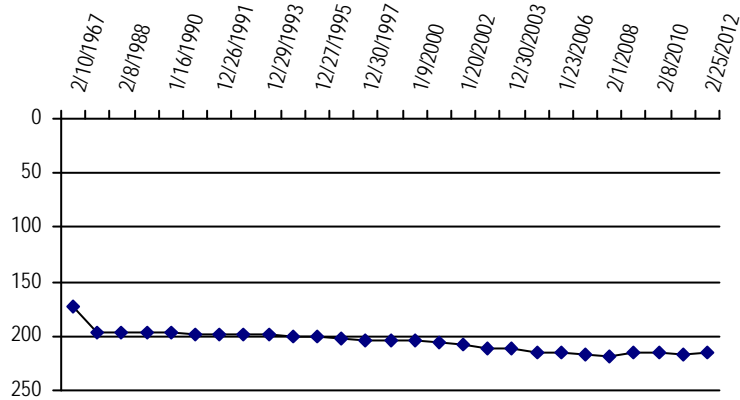
**Division:** **Water District:** **County:** KIT CARSON  
**Location:** Q160 Q40 Q10 Section Twnshp Range PM Distance from section lines:  
SE SW NW 11 8 S 42 W S **From N/S line:** **From E/W line:**  
**UTM Coordinates (NAD83):** **Northing (UTM y):** **Easting (UTM x):** *User supplied*  
**Latitude/Longitude (decimal degrees):** 39.363053 -102.062683

**Surface Elevation (ft):** 3953.62 **Water Level Change**  
**Well depth (ft):** 330 **1 year:** 1.10  
**Aquifer(s):** OGALLALA **5 year:** 1.21  
**10 year:** -7.16

**Measurements from last 10 years**

Date	Depth to WL (ft)	Elev of WL (ft)	Change (ft)
12/30/2003	210.56	3743.06	1.24
12/18/2004	215.15	3738.47	-4.59
1/23/2006	214.84	3738.78	0.31
4/2/2007	216.11	3737.51	-1.27
2/1/2008	218.79	3734.83	-2.68
4/10/2009	215.50	3738.12	3.29
2/8/2010	215.70	3737.92	-0.20
2/4/2011	216.00	3737.62	-0.30
2/25/2012	214.90	3738.72	1.10

**All Historic Measurements**



**Well Name:** JAMES, WINIFRED **Owner:** WINIFRED JAMES  
**Permit #:** 3933 - FP - **Location #:** SC00804220BBA **USGS Site ID:**

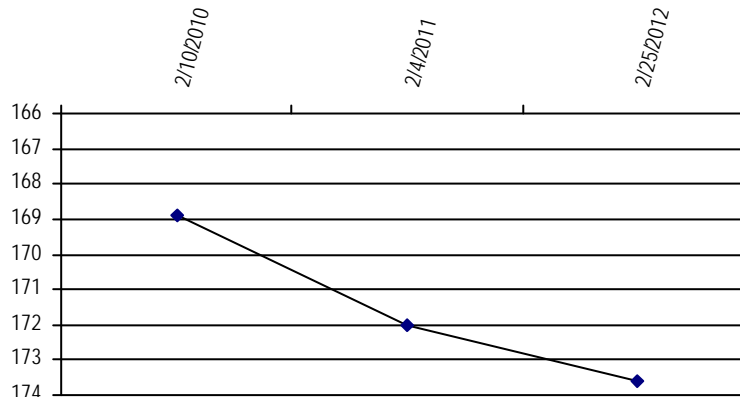
**Division:** 1 **Water District:** **County:** KIT CARSON  
**Location:** Q160 Q40 Q10 Section Twnshp Range PM Distance from section lines:  
NW NW NE 20 8 S 42 W S **From N/S line:** **From E/W line:**  
**UTM Coordinates (NAD83):** **Northing (UTM y):** 4358952.0 **Easting (UTM x):** 747731.4 *Spotted from quarters*  
**Latitude/Longitude (decimal degrees):**

**Surface Elevation (ft):** 4005 **Water Level Change**  
**Well depth (ft):** 327 **1 year:** -1.60  
**Aquifer(s):** OGALLALA **5 year:**  
**10 year:**

**Measurements from last 10 years**

Date	Depth to WL (ft)	Elev of WL (ft)	Change (ft)
2/10/2010	168.90	3836.10	
2/4/2011	172.00	3833.00	-3.10
2/25/2012	173.60	3831.40	-1.60

**All Historic Measurements**



**NORTHERN HIGH PLAINS  
DISTRICT: PLAINS**

**Well Name:** **FASSE, EUGENE** **Owner:** FASSE EUGENE & ADRIENNE  
**Permit #:** 20290 - RFP - **Location #:** SC00804220CAB **USGS Site ID:** 392017102072400

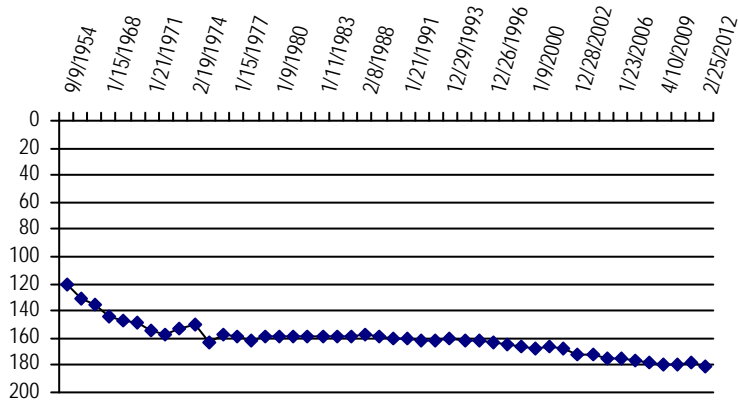
**Division:** **Water District:** **County:** KIT CARSON  
**Location:** Q160 Q40 Q10 Section Twntshp Range PM Distance from section lines:  
 SW NE NW 20 8 S 42 W S **From N/S line:** **From E/W line:**  
**UTM Coordinates (NAD83):** **Northing (UTM y):** **Easting (UTM x):** *User supplied*  
**Latitude/Longitude (decimal degrees):** 39.338331 -102.123796

**Surface Elevation (ft):** 3993.54 **Water Level Change**  
**Well depth (ft):** 250 **1 year:** -2.60  
**Aquifer(s):** OGALLALA **5 year:** -4.50  
**10 year:** -13.30

**Measurements from last 10 years**

Date	Depth to WL (ft)	Elev of WL (ft)	Change (ft)
12/30/2003	172.22	3821.32	-0.80
12/17/2004	174.30	3819.24	-2.08
1/23/2006	175.35	3818.19	-1.05
4/4/2007	176.50	3817.04	-1.15
2/8/2008	178.51	3815.03	-2.01
4/10/2009	179.24	3814.30	-0.73
2/8/2010	178.90	3814.64	0.34
2/4/2011	178.40	3815.14	0.50
2/25/2012	181.00	3812.54	-2.60

**All Historic Measurements**



**Well Name:** **DAVIS, KENTON L. & T** **Owner:** SMITH JOHN  
**Permit #:** 10135 - FP - **Location #:** SC00804222BBB **USGS Site ID:** 392043102052600

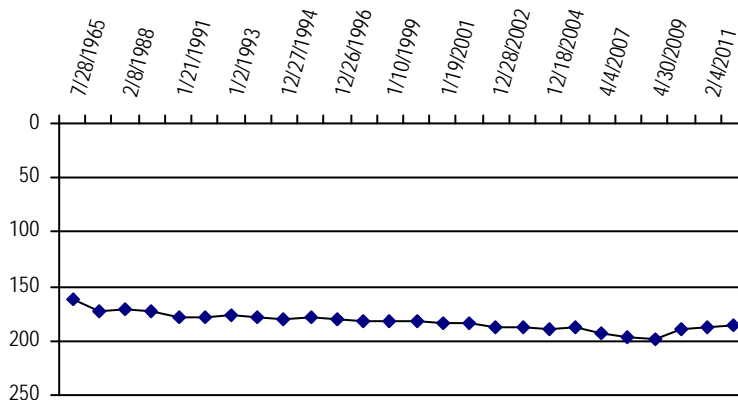
**Division:** **Water District:** **County:** KIT CARSON  
**Location:** Q160 Q40 Q10 Section Twntshp Range PM Distance from section lines:  
 NW NW NW 22 8 S 42 W S **From N/S line:** **From E/W line:**  
**UTM Coordinates (NAD83):** **Northing (UTM y):** **Easting (UTM x):** *User supplied*  
**Latitude/Longitude (decimal degrees):** 39.345276 -102.091017

**Surface Elevation (ft):** 3969.63 **Water Level Change**  
**Well depth (ft):** 302 **1 year:** 1.10  
**Aquifer(s):** OGALLALA **5 year:** 7.43  
**10 year:** -1.40

**Measurements from last 10 years**

Date	Depth to WL (ft)	Elev of WL (ft)	Change (ft)
12/30/2003	187.98	3781.65	-0.93
12/18/2004	188.98	3780.65	-1.00
1/23/2006	188.28	3781.35	0.70
4/4/2007	193.53	3776.10	-5.25
2/8/2008	196.15	3773.48	-2.62
4/30/2009	197.71	3771.92	-1.56
2/8/2010	189.80	3779.83	7.91
2/4/2011	187.20	3782.43	2.60
2/25/2012	186.10	3783.53	1.10

**All Historic Measurements**



**NORTHERN HIGH PLAINS  
DISTRICT: PLAINS**

**Well Name:** SMITH, D. **Owner:** SMITH DUANE & BAER GEORGIA L  
**Permit #:** 9626 - FP - **Location #:** SC00804223DAB2 **USGS Site ID:** 392018102032000

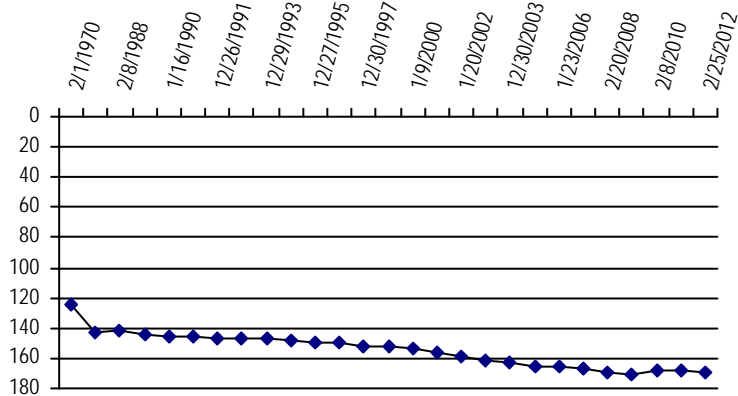
**Division:** **Water District:** **County:** KIT CARSON  
**Location:** Q160 Q40 Q10 Section Twntshp Range PM Distance from section lines:  
 SE NE NW 23 8 S 42 W S **From N/S line:** **From E/W line:**  
**UTM Coordinates (NAD83):** **Northing (UTM y):** **Easting (UTM x):** *User supplied*  
**Latitude/Longitude (decimal degrees):** 39.338054 -102.056849

**Surface Elevation (ft):** 3931.62 **Water Level Change**  
**Well depth (ft):** 250 **1 year:** -1.00  
**Aquifer(s):** OGALLALA **5 year:** -2.63  
**10 year:** -10.00

**Measurements from last 10 years**

Date	Depth to WL (ft)	Elev of WL (ft)	Change (ft)
12/30/2003	163.08	3768.54	-1.92
12/18/2004	165.92	3765.70	-2.84
1/23/2006	165.64	3765.98	0.28
4/2/2007	166.17	3765.45	-0.53
2/20/2008	169.51	3762.11	-3.34
4/10/2009	170.27	3761.35	-0.76
2/8/2010	167.60	3764.02	2.67
2/4/2011	167.80	3763.82	-0.20
2/25/2012	168.80	3762.82	-1.00

**All Historic Measurements**



**Well Name:** BOLLWINKLE, WILLIAM & CLAUDIA **Owner:** WILLIAM & CLAUDIA BOLLWINKLE  
**Permit #:** 2968 - FP - **Location #:** SC00804304CCB **USGS Site ID:**

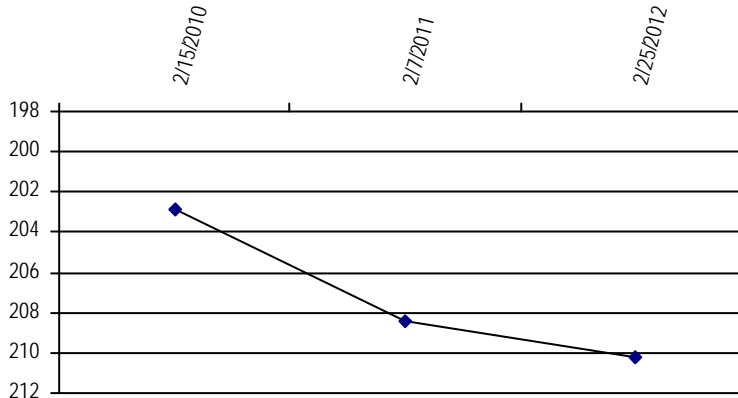
**Division:** 1 **Water District:** **County:** KIT CARSON  
**Location:** Q160 Q40 Q10 Section Twntshp Range PM Distance from section lines:  
 SW SW NW 4 8 S 43 W S **From N/S line:** **From E/W line:**  
**UTM Coordinates (NAD83):** **Northing (UTM y):** 4362203.0 **Easting (UTM x):** 739373.3 *Spotted from quarters*  
**Latitude/Longitude (decimal degrees):**

**Surface Elevation (ft):** 4061 **Water Level Change**  
**Well depth (ft):** 306 **1 year:** -1.80  
**Aquifer(s):** **5 year:**  
**10 year:**

**Measurements from last 10 years**

Date	Depth to WL (ft)	Elev of WL (ft)	Change (ft)
2/15/2010	202.90	3858.10	
2/7/2011	208.40	3852.60	-5.50
2/25/2012	210.20	3850.80	-1.80

**All Historic Measurements**



**NORTHERN HIGH PLAINS  
DISTRICT: PLAINS**

**Well Name:** **DAVIS BROTHERS FARM** **Owner:** DAVIS EUGENE G  
**Permit #:** 13007 - FP - **Location #:** SC00804305BDC **USGS Site ID:** 392253102140900

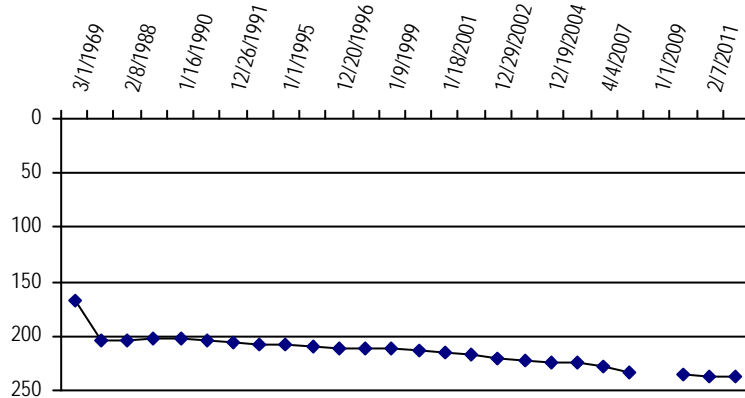
**Division:** **Water District:** **County:** KIT CARSON  
**Location:** Q160 Q40 Q10 Section Twnshp Range PM Distance from section lines:  
 NW SE SW 5 8 S 43 W S **From N/S line:** **From E/W line:**  
**UTM Coordinates (NAD83):** **Northing (UTM y):** 4362894.0 **Easting (UTM x):** 738245.0 *Digitized off map*  
**Latitude/Longitude (decimal degrees):**

**Surface Elevation (ft):** 4086.68 **Water Level Change**  
**Well depth (ft):** 320 **1 year:** -1.20  
**Aquifer(s):** OGALLALA **5 year:** -10.55  
**10 year:** -20.62

**Measurements from last 10 years**

Date	Depth to WL (ft)	Elev of WL (ft)	Change (ft)
1/2/2004	223.08	3863.60	-2.38
12/19/2004	224.70	3861.98	-1.62
1/11/2006	225.14	3861.54	-0.44
4/4/2007	227.05	3859.63	-1.91
2/22/2008	232.93	3853.75	-5.88
1/1/2009			
2/2/2010	235.10	3851.58	
2/7/2011	236.40	3850.28	-1.30
2/25/2012	237.60	3849.08	-1.20

**All Historic Measurements**



**Well Name:** **TRI-STATE TRANS.** **Owner:** GROSS MELVIN  
**Permit #:** 3529 - FP - **Location #:** SC00804318ACC **USGS Site ID:** 392112102145900

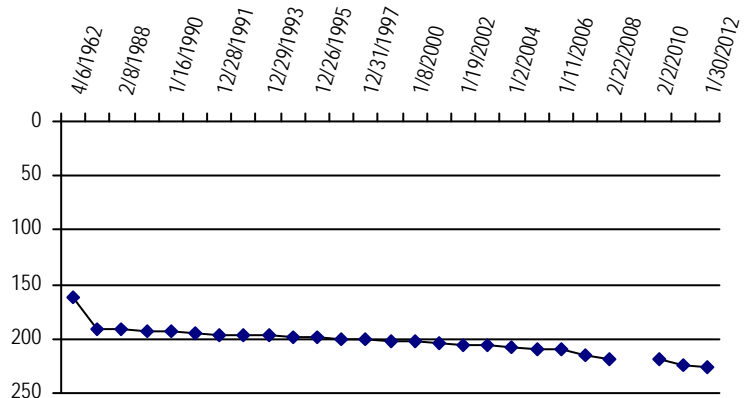
**Division:** **Water District:** **County:** KIT CARSON  
**Location:** Q160 Q40 Q10 Section Twnshp Range PM Distance from section lines:  
 NE SW SW 18 8 S 43 W S **From N/S line:** **From E/W line:**  
**UTM Coordinates (NAD83):** **Northing (UTM y):** **Easting (UTM x):** *User supplied*  
**Latitude/Longitude (decimal degrees):** 39.353330 -102.250190

**Surface Elevation (ft):** 4100.71 **Water Level Change**  
**Well depth (ft):** 300 **1 year:** -2.70  
**Aquifer(s):** OGALLALA **5 year:** -10.98  
**10 year:** -20.70

**Measurements from last 10 years**

Date	Depth to WL (ft)	Elev of WL (ft)	Change (ft)
1/2/2004	207.45	3893.26	-1.43
12/17/2004	208.88	3891.83	-1.43
1/11/2006	209.51	3891.20	-0.63
4/4/2007	215.12	3885.59	-5.61
2/22/2008	218.44	3882.27	-3.32
1/1/2009			
2/2/2010	219.40	3881.31	
1/29/2011	223.40	3877.31	-4.00
1/30/2012	226.10	3874.61	-2.70

**All Historic Measurements**





**NORTHERN HIGH PLAINS  
DISTRICT: PLAINS**

**Well Name:** **BUOL, JOHN** **Owner:** BUOL JOHN A  
**Permit #:** 9312 - FP - **Location #:** SC00804320BAA **USGS Site ID:** 392039102135300

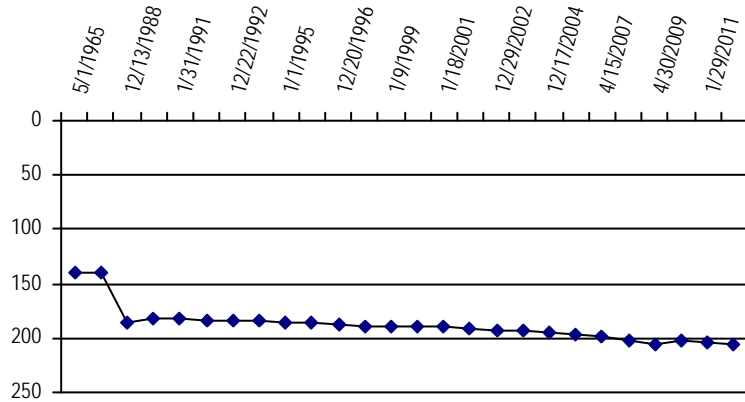
**Division:** **Water District:** **County:** KIT CARSON  
**Location:** Q160 Q40 Q10 Section Twnshp Range PM Distance from section lines:  
 NW NE NE 20 8 S 43 W S **From N/S line:** **From E/W line:**  
**UTM Coordinates (NAD83):** **Northing (UTM y):** **Easting (UTM x):** *User supplied*  
**Latitude/Longitude (decimal degrees):** 39.344163 -102.231855

**Surface Elevation (ft):** 4076.71 **Water Level Change**  
**Well depth (ft):** 308 **1 year:** -0.50  
**Aquifer(s):** OGALLALA **5 year:** -6.35  
**10 year:** -14.00

**Measurements from last 10 years**

Date	Depth to WL (ft)	Elev of WL (ft)	Change (ft)
1/2/2004	193.26	3883.45	-0.17
12/17/2004	194.80	3881.91	-1.54
1/11/2006	196.50	3880.21	-1.70
4/15/2007	198.75	3877.96	-2.25
2/8/2008	202.91	3873.80	-4.16
4/30/2009	205.60	3871.11	-2.69
2/2/2010	202.50	3874.21	3.10
1/29/2011	204.60	3872.11	-2.10
2/25/2012	205.10	3871.61	-0.50

**All Historic Measurements**



**Well Name:** **PRIOLA, RUBY M.** **Owner:** CORYELL ZACHARY & JESSICA  
**Permit #:** 5351 - FP - **Location #:** SC00804322BCB **USGS Site ID:** 392024102121100

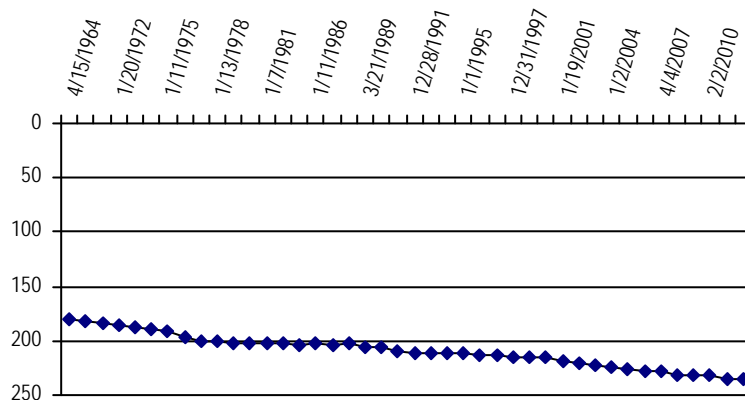
**Division:** **Water District:** **County:** KIT CARSON  
**Location:** Q160 Q40 Q10 Section Twnshp Range PM Distance from section lines:  
 NW SW NW 22 8 S 43 W S **From N/S line:** **From E/W line:**  
**UTM Coordinates (NAD83):** **Northing (UTM y):** **Easting (UTM x):** *User supplied*  
**Latitude/Longitude (decimal degrees):** 39.339997 -102.203799

**Surface Elevation (ft):** 4090.69 **Water Level Change**  
**Well depth (ft):** 334 **1 year:** 0.35  
**Aquifer(s):** OGALLALA **5 year:** -6.34  
**10 year:** -14.79

**Measurements from last 10 years**

Date	Depth to WL (ft)	Elev of WL (ft)	Change (ft)
1/2/2004	224.52	3866.17	-2.00
12/17/2004	225.92	3864.77	-1.40
1/23/2006	227.29	3863.40	-1.37
4/4/2007	228.21	3862.48	-0.92
2/8/2008	231.05	3859.64	-2.84
4/30/2009	232.28	3858.41	-1.23
2/2/2010	230.85	3859.84	1.43
2/4/2011	234.90	3855.79	-4.05
1/30/2012	234.55	3856.14	0.35

**All Historic Measurements**



**NORTHERN HIGH PLAINS  
DISTRICT: PLAINS**

**Well Name: CORYELL, CHARLES**

*Owner:* BILLINGTON FARMS INC

*Permit #:* 2581 - FP -

*Location #:* SC00804327ABD

*USGS Site ID:*

*Division:* 1 *Water District:* 49 *County:* KIT CARSON

*Location:* Q160 Q40 Q10 Section Twnshp Range PM Distance from section lines:  
NE NW SE 27 8 S 43 W S *From N/S line:* 1100 N *From E/W line:* 2620 E

*UTM Coordinates (NAD83): Northing (UTM y):* 4356883.5 *Easting (UTM x):* 741838.4 *Spotted from section lines*

*Latitude/Longitude (decimal degrees):* 39.327580 -102.194380

*Surface Elevation (ft):* 4118

*Well depth (ft):* 337

*Aquifer(s):* OGALLALA

**Water Level Change**

**1 year:** 0.60

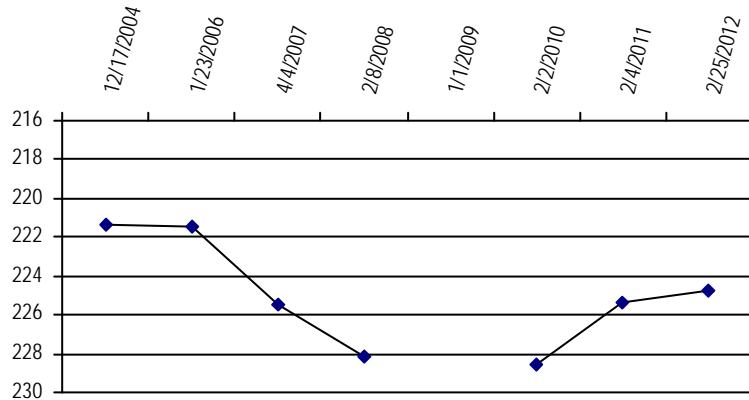
**5 year:** 0.68

**10 year:**

**Measurements from last 10 years**

Date	Depth to WL (ft)	Elev of WL (ft)	Change (ft)
12/17/2004	221.32	3896.68	
1/23/2006	221.42	3896.58	-0.10
4/4/2007	225.48	3892.52	-4.06
2/8/2008	228.12	3889.88	-2.64
1/1/2009			
2/2/2010	228.58	3889.42	
2/4/2011	225.40	3892.60	3.18
2/25/2012	224.80	3893.20	0.60

**All Historic Measurements**



**Well Name: DVORAK, C.J. & CO.**

*Owner:* GROSS MELVIN

*Permit #:* 10089 - FP -

*Location #:* SC00804330ABC

*USGS Site ID:* 391936102150100

*Division:* *Water District:* *County:* KIT CARSON

*Location:* Q160 Q40 Q10 Section Twnshp Range PM Distance from section lines:  
NE NW SW 30 8 S 43 W S *From N/S line:* *From E/W line:*

*UTM Coordinates (NAD83): Northing (UTM y):* *Easting (UTM x):* *User supplied*

*Latitude/Longitude (decimal degrees):* 39.326664 -102.250745

*Surface Elevation (ft):* 4144.73

*Well depth (ft):* 346

*Aquifer(s):* OGALLALA

**Water Level Change**

**1 year:** 0.93

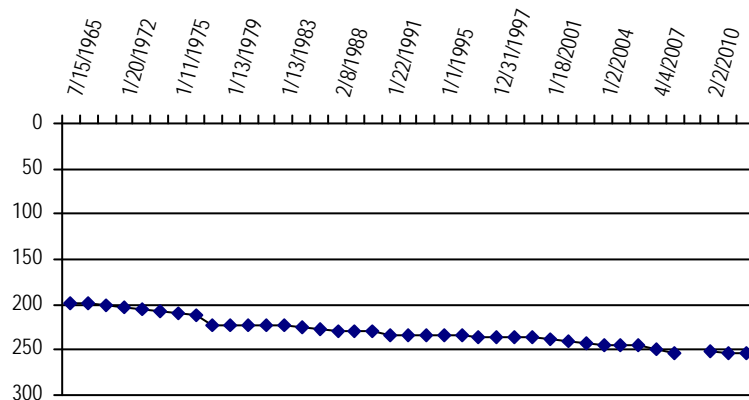
**5 year:** -3.80

**10 year:** -12.68

**Measurements from last 10 years**

Date	Depth to WL (ft)	Elev of WL (ft)	Change (ft)
1/2/2004	243.88	3900.85	-1.62
12/17/2004	245.06	3899.67	-1.18
1/11/2006	244.01	3900.72	1.05
4/4/2007	249.50	3895.23	-5.49
2/8/2008	252.90	3891.83	-3.40
1/1/2009			
2/2/2010	251.81	3892.92	
1/29/2011	254.23	3890.50	-2.42
1/30/2012	253.30	3891.43	0.93

**All Historic Measurements**



**NORTHERN HIGH PLAINS  
DISTRICT: PLAINS**

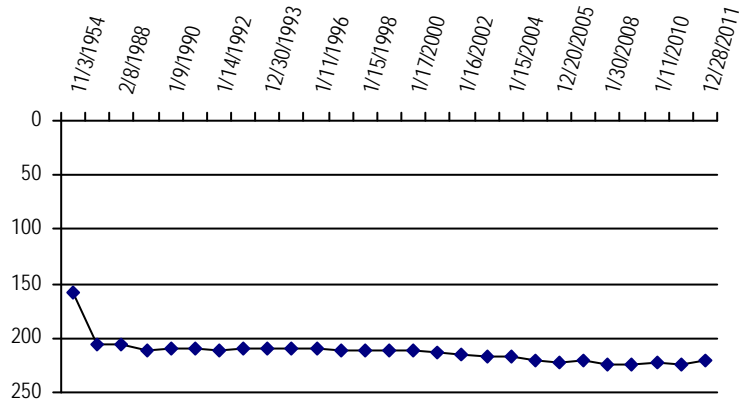
**Well Name:** HINKHOUSE, SYBILLA **Owner:** HINKHOUSE SYBILLA A TRUST  
**Permit #:** 20256 - RFP - **Location #:** SC00804332CCC **USGS Site ID:** 391806102141801  
**Division:** **Water District:** **County:** KIT CARSON  
**Location:** Q160 Q40 Q10 Section Twntshp Range PM Distance from section lines:  
SW SW SW 32 8 S 43 W S **From N/S line:** 700 S **From E/W line:** 2200 W  
**UTM Coordinates (NAD83):** **Northing (UTM y):** **Easting (UTM x):** *User supplied*  
**Latitude/Longitude (decimal degrees):** 39.303053 -102.241022  
**Surface Elevation (ft):** 4129.73  
**Well depth (ft):** 321  
**Aquifer(s):** OGALLALA

**Water Level Change**  
**1 year:**  
**5 year:**  
**10 year:**

**Measurements from last 10 years**

Date	Depth to WL (ft)	Elev of WL (ft)	Change (ft)
1/15/2004	217.25	3912.48	-0.63
12/15/2004	221.28	3908.45	-4.03
12/20/2005	221.53	3908.20	-0.25
4/20/2007	219.93	3909.80	1.60
1/30/2008	224.22	3905.51	-4.29
4/10/2009	223.71	3906.02	0.51
1/11/2010	222.02	3907.71	1.69
1/28/2011	224.38	3905.35	-2.36
12/28/2011	221.22	3908.51	3.16

**All Historic Measurements**



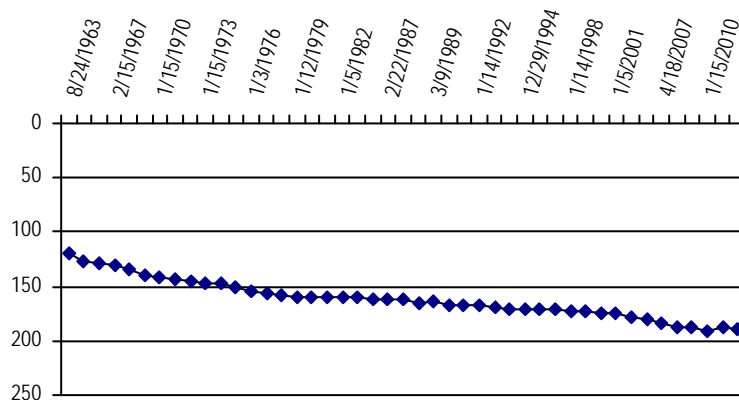
**Well Name:** DAVIS, RUSSELL E. **Owner:** UDYE FARMS US INC  
**Permit #:** 4614 - FP - **Location #:** SC00804334DBB **USGS Site ID:** 391832102113900  
**Division:** **Water District:** **County:** KIT CARSON  
**Location:** Q160 Q40 Q10 Section Twntshp Range PM Distance from section lines:  
SE NW NW 34 8 S 43 W S **From N/S line:** **From E/W line:**  
**UTM Coordinates (NAD83):** **Northing (UTM y):** **Easting (UTM x):** *User supplied*  
**Latitude/Longitude (decimal degrees):** 39.308609 -102.194909  
**Surface Elevation (ft):** 4057.7  
**Well depth (ft):** 290  
**Aquifer(s):** OGALLALA

**Water Level Change**  
**1 year:** -1.10  
**5 year:** -4.85  
**10 year:** -11.65

**Measurements from last 10 years**

Date	Depth to WL (ft)	Elev of WL (ft)	Change (ft)
4/18/2007	184.45	3873.25	-4.75
2/18/2008	187.05	3870.65	-2.60
4/10/2009	188.21	3869.49	-1.16
1/15/2010	191.98	3865.72	-3.77
1/28/2011	188.20	3869.50	3.78
1/30/2012	189.30	3868.40	-1.10

**All Historic Measurements**



**NORTHERN HIGH PLAINS  
DISTRICT: PLAINS**

**Well Name:** **VAVRA, LARRY & JOHN** **Owner:** VAVRA BROS  
**Permit #:** 38429 - FP - **Location #:** SC00804402ABD1 **USGS Site ID:** 392308102170000

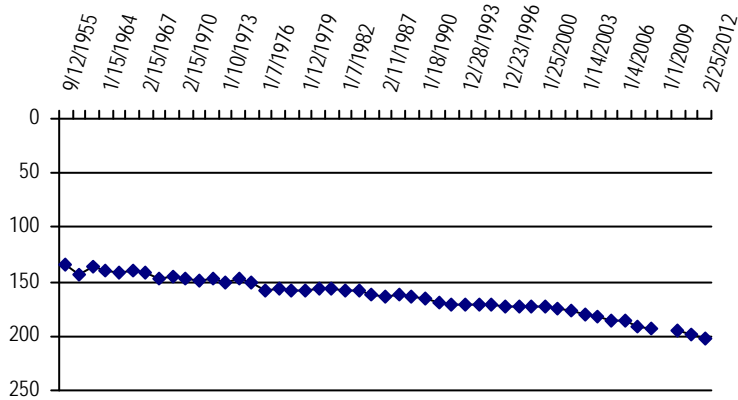
**Division:** **Water District:** **County:** KIT CARSON  
**Location:** Q160 Q40 Q10 Section Twnshp Range PM Distance from section lines:  
 NE NW SE 2 8 S 44 W S **From N/S line:** **From E/W line:**  
**UTM Coordinates (NAD83):** **Northing (UTM y):** **Easting (UTM x):** *User supplied*  
**Latitude/Longitude (decimal degrees):** 39.384718 -102.283802

**Surface Elevation (ft):** 4086.69 **Water Level Change**  
**Well depth (ft):** 244 **1 year:** -3.23  
**Aquifer(s):** OGALLALA **5 year:** -10.59  
**10 year:** -24.75

**Measurements from last 10 years**

Date	Depth to WL (ft)	Elev of WL (ft)	Change (ft)
1/14/2003	179.53	3907.16	-2.98
1/2/2004	182.15	3904.54	-2.62
12/19/2004	185.18	3901.51	-3.03
1/4/2006	185.48	3901.21	-0.30
4/1/2007	190.71	3895.98	-5.23
2/21/2008	193.21	3893.48	-2.50
1/1/2009			
1/18/2010	194.79	3891.90	
1/6/2011	198.07	3888.62	-3.28
2/25/2012	201.30	3885.39	-3.23

**All Historic Measurements**



**Well Name:** **HANSEN, DALE** **Owner:** HANSEN DALE E & SHELLEY A  
**Permit #:** 3958 - FP - **Location #:** SC00804402DBD **USGS Site ID:** 392238102165800

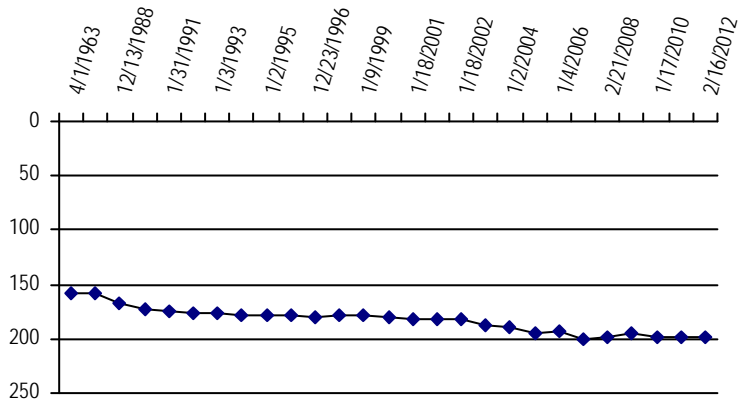
**Division:** **Water District:** **County:** KIT CARSON  
**Location:** Q160 Q40 Q10 Section Twnshp Range PM Distance from section lines:  
 SE NW SE 2 8 S 44 W S **From N/S line:** **From E/W line:**  
**UTM Coordinates (NAD83):** **Northing (UTM y):** **Easting (UTM x):** *User supplied*  
**Latitude/Longitude (decimal degrees):** 39.377218 -102.283247

**Surface Elevation (ft):** 4095.7 **Water Level Change**  
**Well depth (ft):** 260 **1 year:** -1.50  
**Aquifer(s):** OGALLALA **5 year:** 1.47  
**10 year:** -16.52

**Measurements from last 10 years**

Date	Depth to WL (ft)	Elev of WL (ft)	Change (ft)
1/14/2003	187.07	3908.63	-4.29
1/2/2004	189.26	3906.44	-2.19
12/19/2004	194.18	3901.52	-4.92
1/4/2006	193.08	3902.62	1.10
4/1/2007	200.77	3894.93	-7.69
2/21/2008	198.95	3896.75	1.82
4/29/2009	195.36	3900.34	3.59
1/17/2010	197.72	3897.98	-2.36
1/6/2011	197.80	3897.90	-0.08
2/16/2012	199.30	3896.40	-1.50

**All Historic Measurements**



**NORTHERN HIGH PLAINS  
DISTRICT: PLAINS**

**Well Name:** **PEARCH, PATRICIA**

**Owner:** PATRICIA PEARCH

**Permit #:** 12587 - FP -

**Location #:** SC00804406BBA

**USGS Site ID:**

**Division:** 1 **Water District:** **County:** KIT CARSON

**Location:** Q160 Q40 Q10 Section Twnshp Range PM Distance from section lines:  
NW NW NE 6 8 S 44 W S **From N/S line:** **From E/W line:**

**UTM Coordinates (NAD83):** **Northing (UTM y):** 4363043.0 **Easting (UTM x):** 726654.6 *Spotted from quarters*

**Latitude/Longitude (decimal degrees):**

**Surface Elevation (ft):** 4152

**Well depth (ft):** 261

**Aquifer(s):** OGALLALA

**Water Level Change**

**1 year:** -0.80

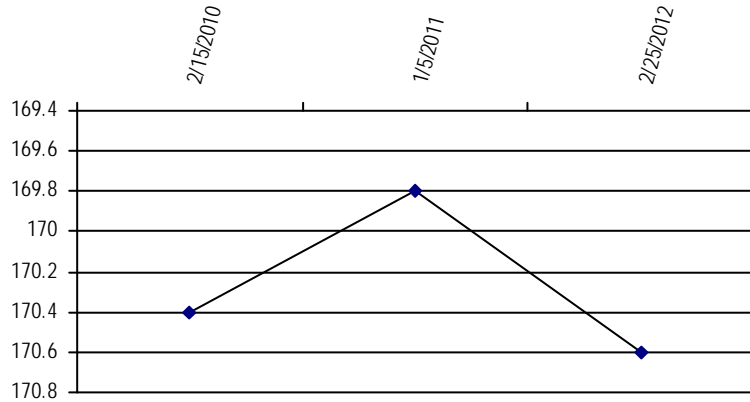
**5 year:**

**10 year:**

**Measurements from last 10 years**

Date	Depth to WL (ft)	Elev of WL (ft)	Change (ft)
2/15/2010	170.40	3981.60	
1/5/2011	169.80	3982.20	0.60
2/25/2012	170.60	3981.40	-0.80

**All Historic Measurements**



**Well Name:** **REED, MARIE M.**

**Owner:** MARIE M. REED

**Permit #:** 5941 - FP -

**Location #:** SC00804417CB

**USGS Site ID:**

**Division:** 1 **Water District:** 49 **County:** KIT CARSON

**Location:** Q160 Q40 Q10 Section Twnshp Range PM Distance from section lines:  
SW NW 17 8 S 44 W S **From N/S line:** 2555 S **From E/W line:** 2615 E

**UTM Coordinates (NAD83):** **Northing (UTM y):** 4359210.5 **Easting (UTM x):** 728874.5 *Spotted from section lines*

**Latitude/Longitude (decimal degrees):**

**Surface Elevation (ft):** 4182

**Well depth (ft):** 347

**Aquifer(s):** OGALLALA

**Water Level Change**

**1 year:** -6.15

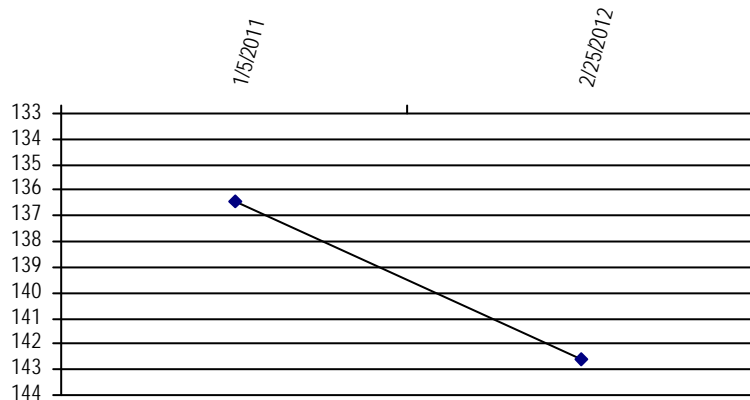
**5 year:**

**10 year:**

**Measurements from last 10 years**

Date	Depth to WL (ft)	Elev of WL (ft)	Change (ft)
1/5/2011	136.45	4045.55	
2/25/2012	142.60	4039.40	-6.15

**All Historic Measurements**



**NORTHERN HIGH PLAINS  
DISTRICT: PLAINS**

**Well Name:** **ADOLF, HERMAN TRUST** **Owner:** HERMAN & IRENE ADOLF TRUST  
**Permit #:** 4966 - FP - **Location #:** SC00804419DAD **USGS Site ID:** 392003102211500

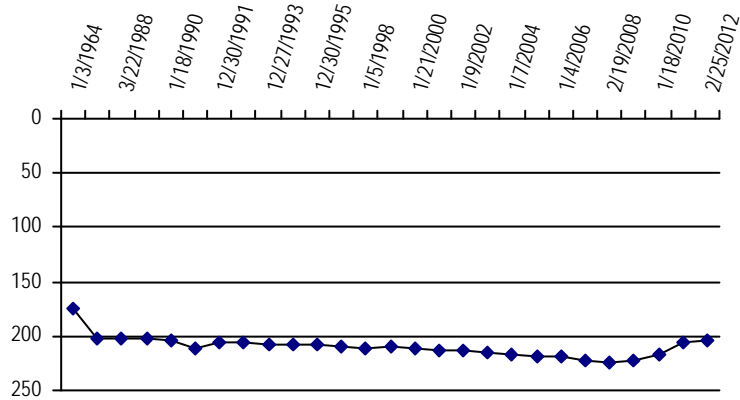
**Division:** **Water District:** **County:** KIT CARSON  
**Location:** Q160 Q40 Q10 Section Twntshp Range PM Distance from section lines:  
 SE NE SE 19 8 S 44 W S **From N/S line:** **From E/W line:**  
**UTM Coordinates (NAD83):** **Northing (UTM y):** **Easting (UTM x):** *User supplied*  
**Latitude/Longitude (decimal degrees):** 39.334163 -102.354637

**Surface Elevation (ft):** 4209.77 **Water Level Change**  
**Well depth (ft):** 283 **1 year:** 2.30  
**Aquifer(s):** OGALLALA **5 year:** 17.38  
**10 year:** 9.84

**Measurements from last 10 years**

Date	Depth to WL (ft)	Elev of WL (ft)	Change (ft)
1/13/2003	215.87	3993.90	-1.83
1/7/2004	216.80	3992.97	-0.93
12/22/2004	218.81	3990.96	-2.01
1/4/2006	219.11	3990.66	-0.30
3/26/2007	221.58	3988.19	-2.47
2/19/2008	224.91	3984.86	-3.33
4/29/2009	222.11	3987.66	2.80
1/18/2010	217.00	3992.77	5.11
1/5/2011	206.50	4003.27	10.50
2/25/2012	204.20	4005.57	2.30

**All Historic Measurements**



**Well Name:** **HANSEN, DALE** **Owner:** HANSEN DALE  
**Permit #:** 3450 - FP - **Location #:** SC00804424BCC **USGS Site ID:** 392019102164000

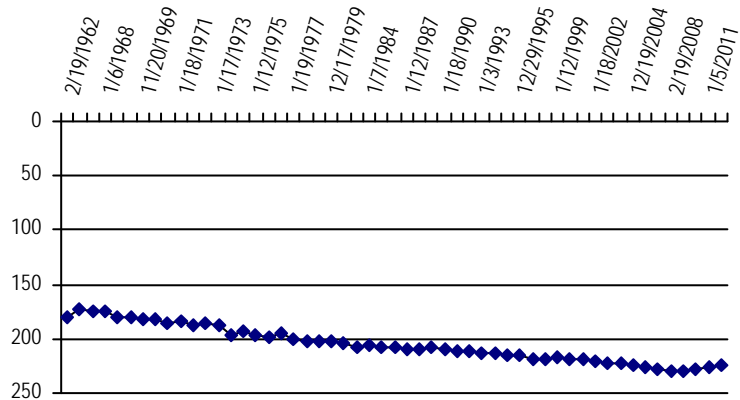
**Division:** **Water District:** **County:** KIT CARSON  
**Location:** Q160 Q40 Q10 Section Twntshp Range PM Distance from section lines:  
 NW SW SW 24 8 S 44 W S **From N/S line:** **From E/W line:**  
**UTM Coordinates (NAD83):** **Northing (UTM y):** **Easting (UTM x):** *User supplied*  
**Latitude/Longitude (decimal degrees):** 39.339441 -102.277968

**Surface Elevation (ft):** 4150.73 **Water Level Change**  
**Well depth (ft):** 327 **1 year:** 0.50  
**Aquifer(s):** OGALLALA **5 year:** 3.21  
**10 year:** -4.44

**Measurements from last 10 years**

Date	Depth to WL (ft)	Elev of WL (ft)	Change (ft)
1/14/2003	222.23	3928.50	-1.87
1/7/2004	223.08	3927.65	-0.85
12/19/2004	224.70	3926.03	-1.62
1/4/2006	226.08	3924.65	-1.38
3/26/2007	228.01	3922.72	-1.93
2/19/2008	230.68	3920.05	-2.67
4/29/2009	229.45	3921.28	1.23
2/8/2010	228.80	3921.93	0.65
1/5/2011	225.30	3925.43	3.50
2/25/2012	224.80	3925.93	0.50

**All Historic Measurements**



**NORTHERN HIGH PLAINS  
DISTRICT: PLAINS**

**Well Name:** **KC-SE-MW #7** **Owner:** KIT CARSON COUNTY LANDFILL  
**Permit #:** 249015 - - **Location #:** SC00804428AAD **USGS Site ID:**

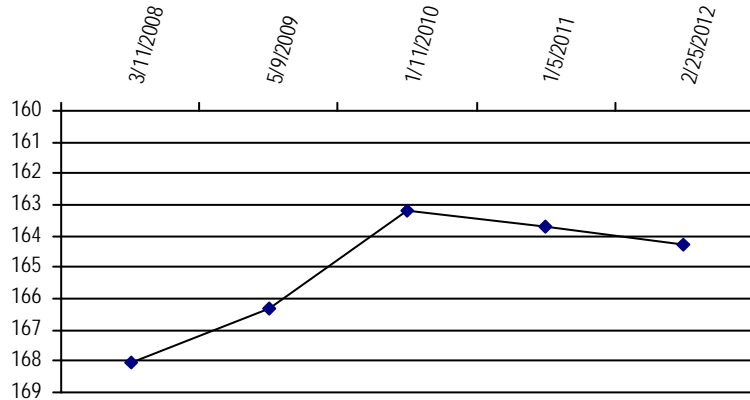
**Division:** 1 **Water District:** 49 **County:** KIT CARSON  
**Location:** Q160 Q40 Q10 Section Twnshp Range PM Distance from section lines:  
 NE NE SE 28 8 S 44 W S **From N/S line:** **From E/W line:**  
**UTM Coordinates (NAD83):** **Northing (UTM y):** 4356539.0 **Easting (UTM x):** 731275.8 *Spotted from quarters*  
**Latitude/Longitude (decimal degrees):**

**Surface Elevation (ft):** 4128 **Water Level Change**  
**Well depth (ft):** 190 **1 year:** -0.59  
**Aquifer(s):** OGALLALA **5 year:**  
**10 year:**

**Measurements from last 10 years**

Date	Depth to WL (ft)	Elev of WL (ft)	Change (ft)
3/11/2008	168.03	3959.97	
5/9/2009	166.30	3961.70	1.73
1/11/2010	163.20	3964.80	3.10
1/5/2011	163.71	3964.29	-0.51
2/25/2012	164.30	3963.70	-0.59

**All Historic Measurements**



**Well Name:** **HINKHOUSE, MAUDE** **Owner:** MAUDE HINKHOUSE  
**Permit #:** 16006 - RFP - **Location #:** SC00804435CBC **USGS Site ID:**

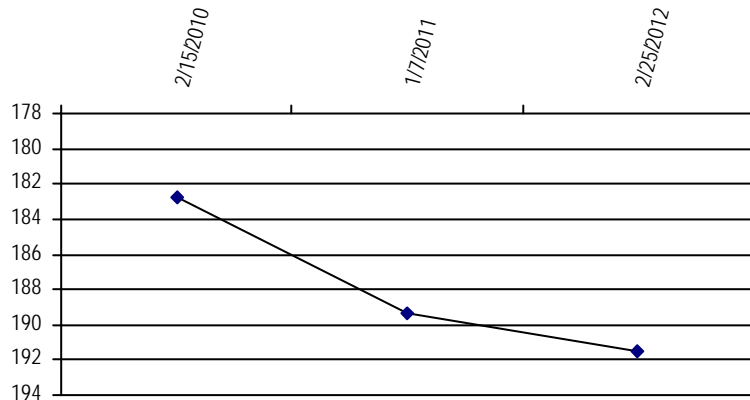
**Division:** 1 **Water District:** **County:** KIT CARSON  
**Location:** Q160 Q40 Q10 Section Twnshp Range PM Distance from section lines:  
 SW NW SW 35 8 S 44 W S **From N/S line:** **From E/W line:**  
**UTM Coordinates (NAD83):** **Northing (UTM y):** 4354148.0 **Easting (UTM x):** 733141.6 *Spotted from quarters*  
**Latitude/Longitude (decimal degrees):**

**Surface Elevation (ft):** 4191 **Water Level Change**  
**Well depth (ft):** 346 **1 year:** -2.10  
**Aquifer(s):** OGALLALA **5 year:**  
**10 year:**

**Measurements from last 10 years**

Date	Depth to WL (ft)	Elev of WL (ft)	Change (ft)
2/15/2010	182.80	4008.20	
1/7/2011	189.40	4001.60	-6.60
2/25/2012	191.50	3999.50	-2.10

**All Historic Measurements**



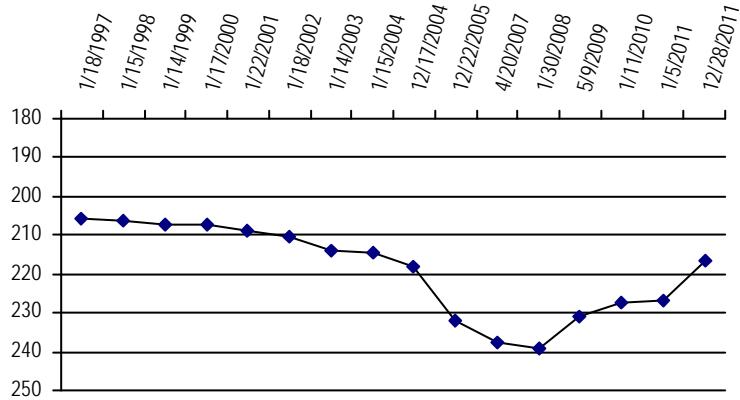
**NORTHERN HIGH PLAINS  
DISTRICT: PLAINS**

**Well Name:** CITY OF BURLINGTON **Owner:** BURLINGTON CITY OF  
**Permit #:** 10598 - RFP - **Location #:** SC00804436CDD **USGS Site ID:**  
**Division:** 1 **Water District:** 49 **County:** KIT CARSON  
**Location:** Q160 Q40 Q10 Section Twnshp Range PM Distance from section lines:  
SW SE SE 36 8 S 44 W S **From N/S line:** **From E/W line:**  
**UTM Coordinates (NAD83):** **Northing (UTM y):** 4353778.0 **Easting (UTM x):** 735415.0 *GPS*  
**Latitude/Longitude (decimal degrees):**  
**Surface Elevation (ft):** 4162 **Water Level Change**  
**Well depth (ft):** 348 **1 year:**  
**Aquifer(s):** OGALLALA **5 year:**  
**10 year:**

**Measurements from last 10 years**

Date	Depth to WL (ft)	Elev of WL (ft)	Change (ft)
1/14/2003	213.78	3948.22	-3.64
1/15/2004	214.29	3947.71	-0.51
12/17/2004	218.04	3943.96	-3.75
12/22/2005	231.87	3930.13	-13.83
4/20/2007	237.53	3924.47	-5.66
1/30/2008	239.34	3922.66	-1.81
5/9/2009	231.15	3930.85	8.19
1/11/2010	227.60	3934.40	3.55
1/5/2011	226.80	3935.20	0.80
12/28/2011	216.80	3945.20	10.00

**All Historic Measurements**

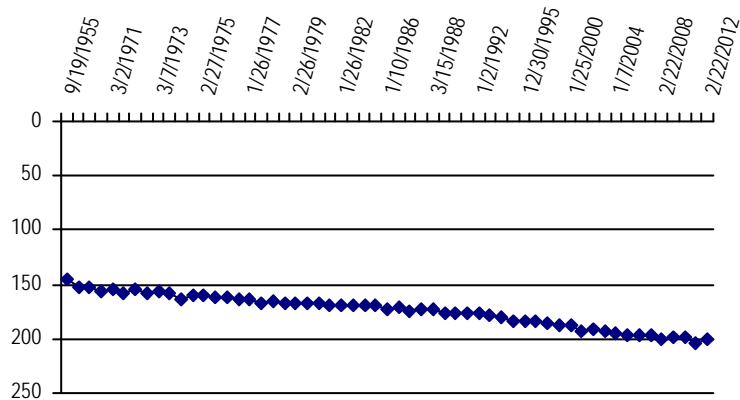


**Well Name:** CURE LAND LLC **Owner:** CURE LAND LLC  
**Permit #:** 16298 - FP - **Location #:** SC00804503BDC **USGS Site ID:** 392257102252100  
**Division:** **Water District:** **County:** KIT CARSON  
**Location:** Q160 Q40 Q10 Section Twnshp Range PM Distance from section lines:  
NW SE SW 3 8 S 45 W S **From N/S line:** **From E/W line:**  
**UTM Coordinates (NAD83):** **Northing (UTM y):** **Easting (UTM x):** *User supplied*  
**Latitude/Longitude (decimal degrees):** 39.382772 -102.422696  
**Surface Elevation (ft):** 4189.77 **Water Level Change**  
**Well depth (ft):** 256 **1 year:** 4.00  
**Aquifer(s):** OGALLALA **5 year:** -2.03  
**10 year:** -8.72

**Measurements from last 10 years**

Date	Depth to WL (ft)	Elev of WL (ft)	Change (ft)
1/10/2003	192.52	3997.25	-1.74
1/7/2004	194.23	3995.54	-1.71
12/24/2004	195.85	3993.92	-1.62
1/26/2006	196.28	3993.49	-0.43
3/23/2007	197.47	3992.30	-1.19
2/22/2008	200.51	3989.26	-3.04
4/29/2009	198.51	3991.26	2.00
2/10/2010	199.20	3990.57	-0.69
1/6/2011	203.50	3986.27	-4.30
2/22/2012	199.50	3990.27	4.00

**All Historic Measurements**





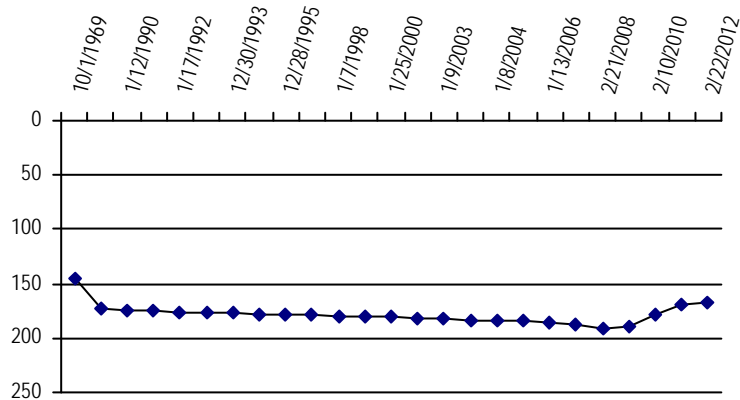
**NORTHERN HIGH PLAINS  
DISTRICT: PLAINS**

**Well Name:** **DREITZ, A.** **Owner:** DREITZ ALVIN J & MILDRED  
**Permit #:** 14014 - FP - **Location #:** SC00804519ABC **USGS Site ID:** 392026102282200  
**Division:** **Water District:** **County:** KIT CARSON  
**Location:** Q160 Q40 Q10 Section Twnshp Range PM Distance from section lines:  
 NE NW SW 19 8 S 45 W S **From N/S line:** 3970 S **From E/W line:** 2450 E  
**UTM Coordinates (NAD83):** **Northing (UTM y):** **Easting (UTM x):** *User supplied*  
**Latitude/Longitude (decimal degrees):** 39.340550 -102.473253  
**Surface Elevation (ft):** 4251.81 **Water Level Change**  
**Well depth (ft):** 245 **1 year:** 1.80  
**Aquifer(s):** **5 year:** 20.86  
**10 year:**

**Measurements from last 10 years**

Date	Depth to WL (ft)	Elev of WL (ft)	Change (ft)
1/9/2003	182.23	4069.58	-0.78
1/10/2003	183.03	4068.78	-0.80
1/8/2004	183.97	4067.84	-0.94
12/24/2004	184.16	4067.65	-0.19
1/13/2006	185.26	4066.55	-1.10
3/26/2007	188.16	4063.65	-2.90
2/21/2008	190.55	4061.26	-2.39
4/19/2009	189.75	4062.06	0.80
2/10/2010	179.00	4072.81	10.75
1/6/2011	169.10	4082.71	9.90
2/22/2012	167.30	4084.51	1.80

**All Historic Measurements**

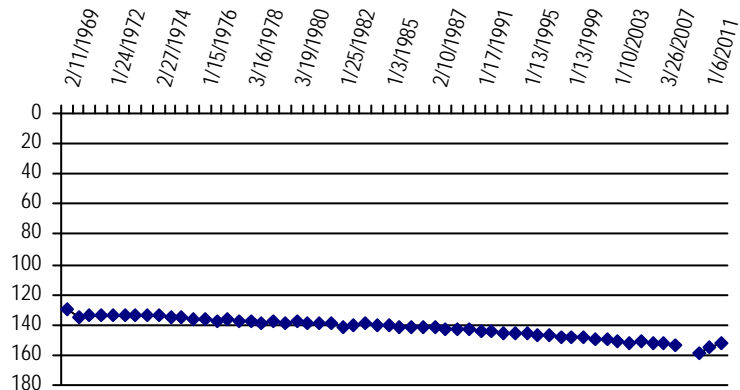


**Well Name:** **MILTENBERGER, BEN** **Owner:** MILTENBERGER BROTHERS  
**Permit #:** 13234 - F - **Location #:** SC00804532BCC **USGS Site ID:** 391833102275000  
**Division:** **Water District:** **County:** KIT CARSON  
**Location:** Q160 Q40 Q10 Section Twnshp Range PM Distance from section lines:  
 NW SW SW 32 8 S 45 W S **From N/S line:** **From E/W line:**  
**UTM Coordinates (NAD83):** **Northing (UTM y):** **Easting (UTM x):** *User supplied*  
**Latitude/Longitude (decimal degrees):** 39.309162 -102.464363  
**Surface Elevation (ft):** 4247.83 **Water Level Change**  
**Well depth (ft):** 215 **1 year:** 3.00  
**Aquifer(s):** OGALLALA **5 year:** 0.58  
**10 year:** -2.16

**Measurements from last 10 years**

Date	Depth to WL (ft)	Elev of WL (ft)	Change (ft)
1/10/2003	150.75	4097.08	-0.71
1/8/2004	152.40	4095.43	-1.65
12/24/2004	151.04	4096.79	1.36
1/13/2006	152.82	4095.01	-1.78
3/26/2007	152.78	4095.05	0.04
2/21/2008	153.56	4094.27	-0.78
1/1/2009			
2/10/2010	158.40	4089.43	
1/6/2011	155.20	4092.63	3.20
2/22/2012	152.20	4095.63	3.00

**All Historic Measurements**



**NORTHERN HIGH PLAINS  
DISTRICT: PLAINS**

**Well Name:** CURE INC. **Owner:** CURE INC  
**Permit #:** 5614 - FP - **Location #:** SC00804601BCC **USGS Site ID:** 392252102300000

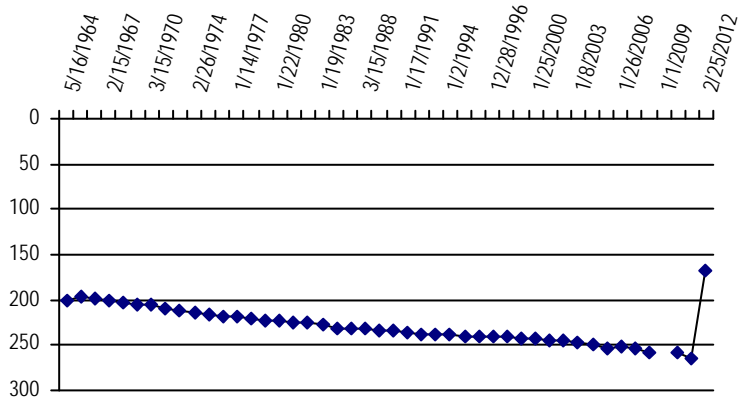
**Division:** **Water District:** **County:** KIT CARSON  
**Location:** Q160 Q40 Q10 Section Twnshp Range PM Distance from section lines:  
 NW SW SW 1 8 S 46 W S **From N/S line:** **From E/W line:**  
**UTM Coordinates (NAD83):** **Northing (UTM y):** **Easting (UTM x):** *User supplied*  
**Latitude/Longitude (decimal degrees):** 39.381105 -102.500476

**Surface Elevation (ft):** 4280.81 **Water Level Change**  
**Well depth (ft):** 305 **1 year:** 98.12  
**Aquifer(s):** OGALLALA **5 year:** 86.91  
**10 year:** 78.66

**Measurements from last 10 years**

Date	Depth to WL (ft)	Elev of WL (ft)	Change (ft)
1/8/2003	247.91	4032.90	-2.05
1/8/2004	249.87	4030.94	-1.96
12/27/2004	252.76	4028.05	-2.89
1/26/2006	251.13	4029.68	1.63
3/23/2007	254.11	4026.70	-2.98
2/21/2008	258.53	4022.28	-4.42
1/1/2009			
2/11/2010	259.13	4021.68	
1/6/2011	265.32	4015.49	-6.19
2/25/2012	167.20	4113.61	98.12

**All Historic Measurements**



**Well Name:** HORNUNG, EDITH **Owner:** HORNUNG EDITH A ETAL  
**Permit #:** 3449 - FP - **Location #:** SC00804616AB **USGS Site ID:**

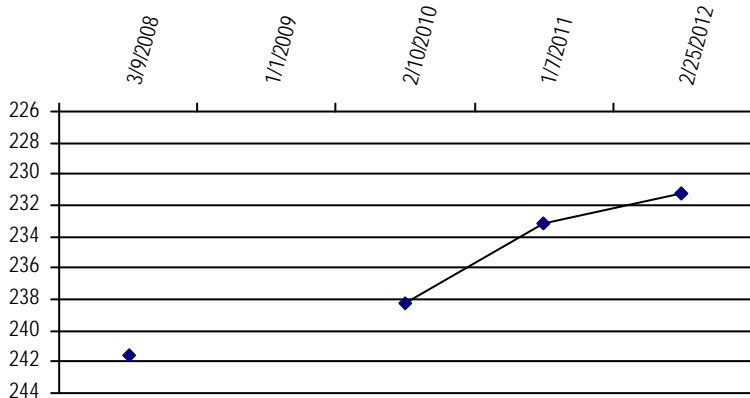
**Division:** 1 **Water District:** 49 **County:** KIT CARSON  
**Location:** Q160 Q40 Q10 Section Twnshp Range PM Distance from section lines:  
 NE NW 16 8 S 46 W S **From N/S line:** 1020 N **From E/W line:** 2600 E  
**UTM Coordinates (NAD83):** **Northing (UTM y):** 4359230.5 **Easting (UTM x):** 711318.1 *Spotted from section lines*  
**Latitude/Longitude (decimal degrees):**

**Surface Elevation (ft):** 4314 **Water Level Change**  
**Well depth (ft):** 265 **1 year:** 1.88  
**Aquifer(s):** OGALLALA **5 year:**  
**10 year:**

**Measurements from last 10 years**

Date	Depth to WL (ft)	Elev of WL (ft)	Change (ft)
3/9/2008	241.56	4072.44	
1/1/2009			
2/10/2010	238.25	4075.75	
1/7/2011	233.13	4080.87	5.12
2/25/2012	231.25	4082.75	1.88

**All Historic Measurements**



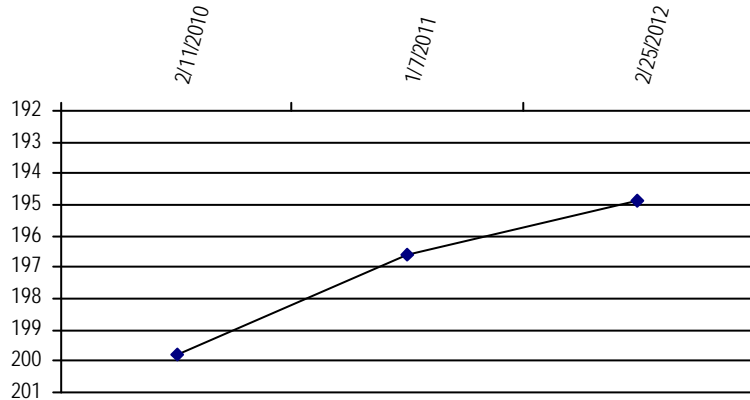
**NORTHERN HIGH PLAINS  
DISTRICT: PLAINS**

**Well Name:** **KLIESEN, J.C.** **Owner:** KLIESEN, J.C.  
**Permit #:** 3861 - FP - **Location #:** SC00804620CBB **USGS Site ID:**  
**Division:** 1 **Water District:** **County:** KIT CARSON  
**Location:** Q160 Q40 Q10 Section Twnshp Range PM Distance from section lines:  
 SW NW NW 20 8 S 46 W S **From N/S line:** **From E/W line:**  
**UTM Coordinates (NAD83):** **Northing (UTM y):** 4356943.0 **Easting (UTM x):** 709036.8 *Spotted from quarters*  
**Latitude/Longitude (decimal degrees):**  
**Surface Elevation (ft):** 4363 **Water Level Change**  
**Well depth (ft):** 240 **1 year:** 1.70  
**Aquifer(s):** OGALLALA **5 year:**  
**10 year:**

**Measurements from last 10 years**

Date	Depth to WL (ft)	Elev of WL (ft)	Change (ft)
2/11/2010	199.80	4163.20	
1/7/2011	196.60	4166.40	3.20
2/25/2012	194.90	4168.10	1.70

**All Historic Measurements**

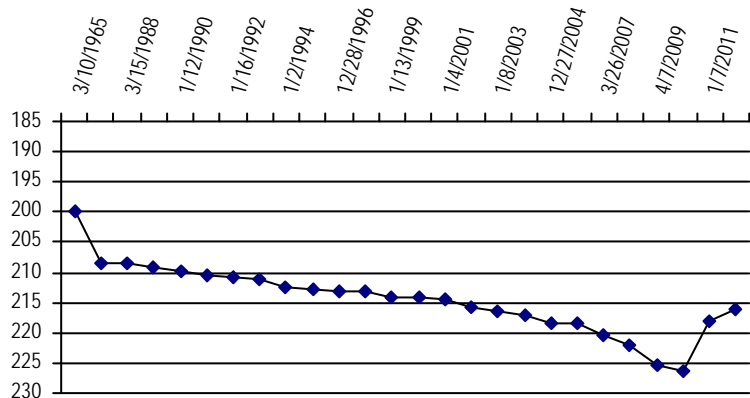


**Well Name:** **SIMON FAMILY INC.** **Owner:** SIMON ROSE M.  
**Permit #:** 6976 - FP - **Location #:** SC00804629DCD **USGS Site ID:** 391858102334500  
**Division:** **Water District:** **County:** KIT CARSON  
**Location:** Q160 Q40 Q10 Section Twnshp Range PM Distance from section lines:  
 SE SW SE 29 8 S 46 W S **From N/S line:** **From E/W line:**  
**UTM Coordinates (NAD83):** **Northing (UTM y):** **Easting (UTM x):** *User supplied*  
**Latitude/Longitude (decimal degrees):** 39.316106 -102.562978  
**Surface Elevation (ft):** 4373.86 **Water Level Change**  
**Well depth (ft):** 263 **1 year:** 1.80  
**Aquifer(s):** OGALLALA **5 year:** 4.23  
**10 year:** -0.50

**Measurements from last 10 years**

Date	Depth to WL (ft)	Elev of WL (ft)	Change (ft)
1/8/2003	216.57	4157.29	-0.87
1/8/2004	217.21	4156.65	-0.64
12/27/2004	218.38	4155.48	-1.17
1/24/2006	218.51	4155.35	-0.13
3/26/2007	220.43	4153.43	-1.92
2/21/2008	222.13	4151.73	-1.70
4/7/2009	225.41	4148.45	-3.28
2/11/2010	226.26	4147.60	-0.85
1/7/2011	218.00	4155.86	8.26
2/25/2012	216.20	4157.66	1.80

**All Historic Measurements**



**NORTHERN HIGH PLAINS  
DISTRICT: PLAINS**

**Well Name:** PICKARD, LOUIS

*Owner:*

*Permit #:* - -

*Location #:* SC00804706DDD

*USGS Site ID:* 392230102412000

*Division:*

*Water District:*

*County:* KIT CARSON

*Location:*

Q160 Q40 Q10 Section Twntshp Range PM Distance from section lines:

SE SE SE 6 8 S 47 W S *From N/S line:* *From E/W line:*

*UTM Coordinates (NAD83): Northing (UTM y):*

*Easting (UTM x):* *User supplied*

*Latitude/Longitude (decimal degrees):*

39.390548 -102.687427

*Surface Elevation (ft):* 4427.92

*Well depth (ft):* 212

*Aquifer(s):*

**Water Level Change**

**1 year:** 3.90

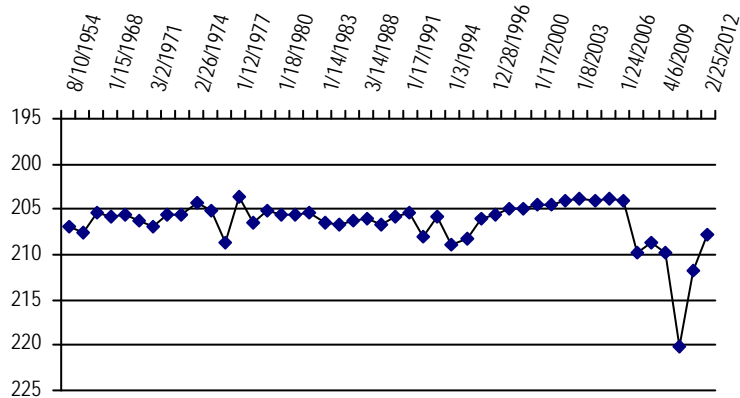
**5 year:** 1.89

**10 year:** -3.94

**Measurements from last 10 years**

Date	Depth to WL (ft)	Elev of WL (ft)	Change (ft)
1/8/2003	203.80	4224.12	0.16
1/8/2004	204.00	4223.92	-0.20
12/27/2004	203.75	4224.17	0.25
1/24/2006	204.02	4223.90	-0.27
4/19/2007	209.79	4218.13	-5.77
2/22/2008	208.77	4219.15	1.02
4/6/2009	209.86	4218.06	-1.09
2/6/2010	220.20	4207.72	-10.34
1/7/2011	211.80	4216.12	8.40
2/25/2012	207.90	4220.02	3.90

**All Historic Measurements**



**Well Name:** CONRARDY, DALE & V.

*Owner:* CONRARDY BERNARD

*Permit #:* 14337 - FP -

*Location #:* SC00804726CCC

*USGS Site ID:* 391900102375000

*Division:*

*Water District:*

*County:* KIT CARSON

*Location:*

Q160 Q40 Q10 Section Twntshp Range PM Distance from section lines:

SW SW SW 26 8 S 47 W S *From N/S line:* *From E/W line:*

*UTM Coordinates (NAD83): Northing (UTM y):*

*Easting (UTM x):* *User supplied*

*Latitude/Longitude (decimal degrees):*

39.317216 -102.632146

*Surface Elevation (ft):* 4323.87

*Well depth (ft):* 115

*Aquifer(s):* OGALLALA

**Water Level Change**

**1 year:** 2.08

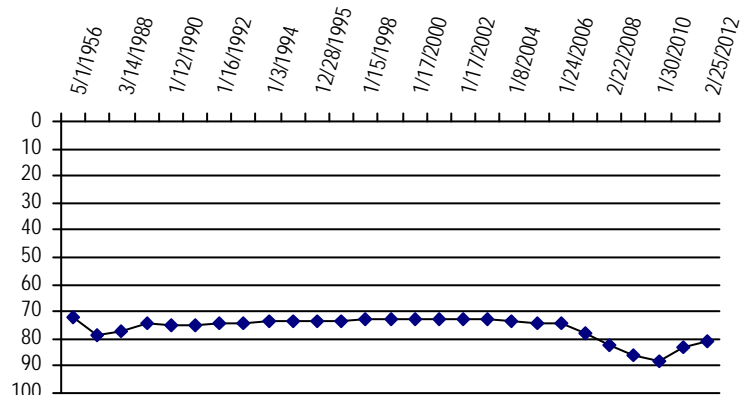
**5 year:** -2.71

**10 year:** -8.00

**Measurements from last 10 years**

Date	Depth to WL (ft)	Elev of WL (ft)	Change (ft)
1/8/2003	72.99	4250.88	-0.24
1/8/2004	73.62	4250.25	-0.63
12/15/2004	74.05	4249.82	-0.43
1/24/2006	74.25	4249.62	-0.20
4/19/2007	78.04	4245.83	-3.79
2/22/2008	82.13	4241.74	-4.09
4/6/2009	86.17	4237.70	-4.04
1/30/2010	88.53	4235.34	-2.36
1/7/2011	82.83	4241.04	5.70
2/25/2012	80.75	4243.12	2.08

**All Historic Measurements**



**NORTHERN HIGH PLAINS  
DISTRICT: PLAINS**

**Well Name:** **PRALLE, DALE & ALLEN** **Owner:** PRALLE DALE & ALLAN D  
**Permit #:** 5271 - FP - **Location #:** SC00904214BBB **USGS Site ID:** 391620102042100

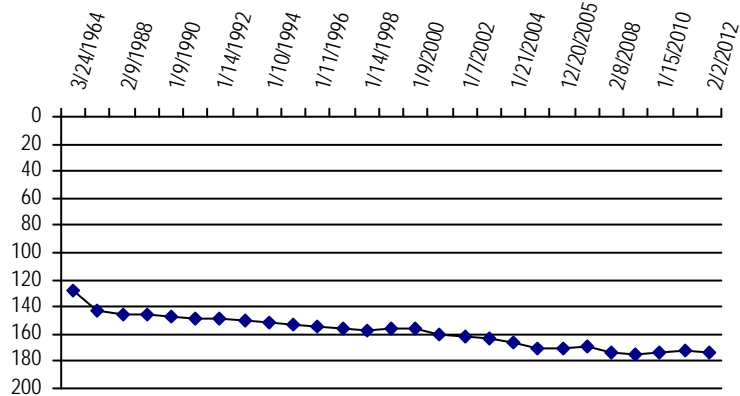
**Division:** **Water District:** **County:** KIT CARSON  
**Location:** Q160 Q40 Q10 Section Twntshp Range PM Distance from section lines:  
 NW NW NW 14 9 S 42 W S **From N/S line:** **From E/W line:**  
**UTM Coordinates (NAD83):** **Northing (UTM y):** **Easting (UTM x):** *User supplied*  
**Latitude/Longitude (decimal degrees):** 39.272222 -102.072405

**Surface Elevation (ft):** 3987.63 **Water Level Change**  
**Well depth (ft):** 277 **1 year:** -1.80  
**Aquifer(s):** OGALLALA **5 year:** -3.70  
**10 year:** -12.01

**Measurements from last 10 years**

Date	Depth to WL (ft)	Elev of WL (ft)	Change (ft)
1/21/2004	166.03	3821.60	-2.38
1/1/2005	169.86	3817.77	-3.83
12/20/2005	171.16	3816.47	-1.30
3/19/2007	169.80	3817.83	1.36
2/8/2008	173.09	3814.54	-3.29
4/5/2009	174.93	3812.70	-1.84
1/15/2010	173.50	3814.13	1.43
2/7/2011	171.70	3815.93	1.80
2/2/2012	173.50	3814.13	-1.80

**All Historic Measurements**



**Well Name:** **PENNY, KEVIN, GARY & GREG** **Owner:** KEVIN, GARY & GREG PENNY  
**Permit #:** 14588 - FP - **Location #:** SC00904218BC **USGS Site ID:**

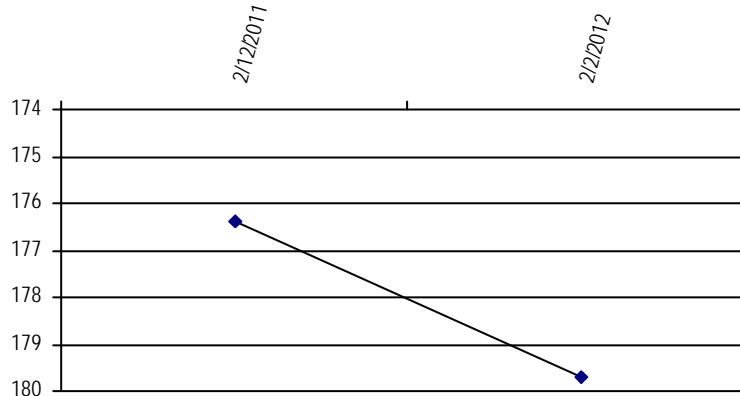
**Division:** 1 **Water District:** 49 **County:** KIT CARSON  
**Location:** Q160 Q40 Q10 Section Twntshp Range PM Distance from section lines:  
 NW SW 18 9 S 42 W S **From N/S line:** **From E/W line:**  
**UTM Coordinates (NAD83):** **Northing (UTM y):** 4350363.5 **Easting (UTM x):** 746277.6 *Spotted from quarters*  
**Latitude/Longitude (decimal degrees):**

**Surface Elevation (ft):** 4055 **Water Level Change**  
**Well depth (ft):** 272 **1 year:** -3.30  
**Aquifer(s):** OGALLALA **5 year:**  
**10 year:**

**Measurements from last 10 years**

Date	Depth to WL (ft)	Elev of WL (ft)	Change (ft)
2/12/2011	176.40	3878.60	
2/2/2012	179.70	3875.30	-3.30

**All Historic Measurements**



**NORTHERN HIGH PLAINS  
DISTRICT: PLAINS**

**Well Name:** HARTMAN, JODEY & SUSAN **Owner:** HARTMAN YVONNE TRUST ETAL  
**Permit #:** 3852 - FP - **Location #:** SC00904219DBC **USGS Site ID:** 391452102081600

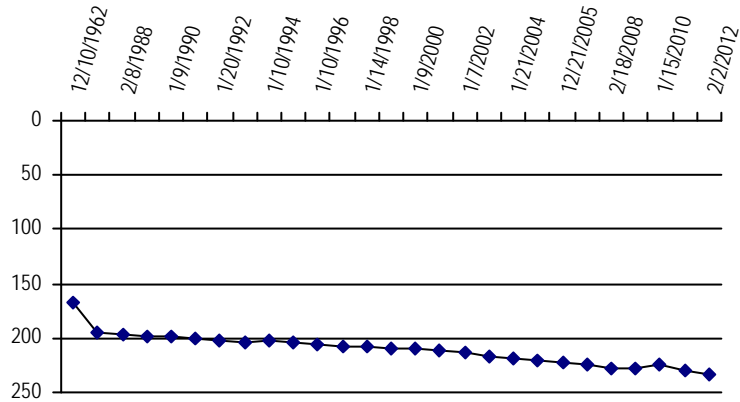
**Division:** **Water District:** **County:** KIT CARSON  
**Location:** Q160 Q40 Q10 Section Twntshp Range PM Distance from section lines:  
 SE NW SW 19 9 S 42 W S **From N/S line:** **From E/W line:**  
**UTM Coordinates (NAD83):** **Northing (UTM y):** **Easting (UTM x):** *User supplied*  
**Latitude/Longitude (decimal degrees):** 39.248055 -102.137962

**Surface Elevation (ft):** 4084.66 **Water Level Change**  
**Well depth (ft):** 320 **1 year:** -3.30  
**Aquifer(s):** OGALLALA **5 year:** -8.63  
**10 year:** -20.45

**Measurements from last 10 years**

Date	Depth to WL (ft)	Elev of WL (ft)	Change (ft)
1/21/2004	218.66	3866.00	-1.05
1/1/2005	220.48	3864.18	-1.82
12/21/2005	222.06	3862.60	-1.58
3/19/2007	225.17	3859.49	-3.11
2/18/2008	228.01	3856.65	-2.84
4/5/2009	228.38	3856.28	-0.37
1/15/2010	224.30	3860.36	4.08
2/7/2011	230.50	3854.16	-6.20
2/2/2012	233.80	3850.86	-3.30

**All Historic Measurements**



**Well Name:** MARTENS, ARTHUR F. **Owner:** MARTENS ARTHUR F  
**Permit #:** 3476 - FP - **Location #:** SC00904222ACD **USGS Site ID:** 391507102043800

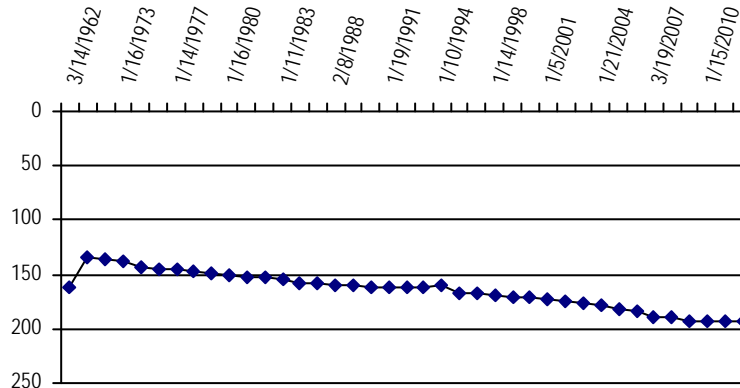
**Division:** **Water District:** **County:** KIT CARSON  
**Location:** Q160 Q40 Q10 Section Twntshp Range PM Distance from section lines:  
 NE SW SE 22 9 S 42 W S **From N/S line:** **From E/W line:**  
**UTM Coordinates (NAD83):** **Northing (UTM y):** **Easting (UTM x):** *User supplied*  
**Latitude/Longitude (decimal degrees):** 39.251944 -102.077683

**Surface Elevation (ft):** 4012.63 **Water Level Change**  
**Well depth (ft):** 312 **1 year:** 0.20  
**Aquifer(s):** OGALLALA **5 year:** -3.20  
**10 year:** -17.78

**Measurements from last 10 years**

Date	Depth to WL (ft)	Elev of WL (ft)	Change (ft)
1/21/2004	179.03	3833.60	-2.18
1/1/2005	182.30	3830.33	-3.27
12/20/2005	183.64	3828.99	-1.34
3/19/2007	189.00	3823.63	-5.36
2/8/2008	190.11	3822.52	-1.11
4/5/2009	192.89	3819.74	-2.78
1/15/2010	193.02	3819.61	-0.13
2/7/2011	192.40	3820.23	0.62
2/2/2012	192.20	3820.43	0.20

**All Historic Measurements**





**NORTHERN HIGH PLAINS  
DISTRICT: PLAINS**

**Well Name:** **GEORGE D WILLS** **Owner:** GEORGE D WILLS  
**Permit #:** 6490 - F - **Location #:** SC00904231AC **USGS Site ID:**

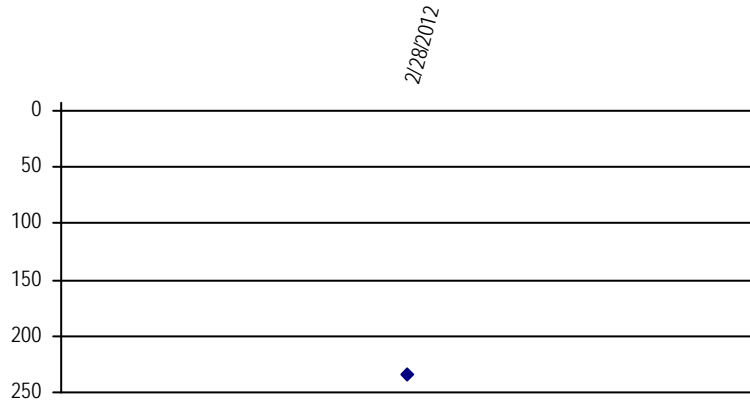
**Division:** 1 **Water District:** 49 **County:**  
**Location:** Q160 Q40 Q10 Section Twnshp Range PM Distance from section lines:  
 NE SW 31 9 S 42 W S **From N/S line:** **From E/W line:**  
**UTM Coordinates (NAD83):** **Northing (UTM y):** 4345494.5 **Easting (UTM x):** 747263.9 *Spotted from quarters*  
**Latitude/Longitude (decimal degrees):** 39.223549 -102.135689

**Surface Elevation (ft):** **Water Level Change**  
**Well depth (ft):** 335 **1 year:**  
**Aquifer(s):** **5 year:**  
**10 year:**

**Measurements from last 10 years**

Date	Depth to WL (ft)	Elev of WL (ft)	Change (ft)
2/28/2012	234.80		

**All Historic Measurements**



**Well Name:** **UNRUH, B.E. & M.K.** **Owner:** WOODRICK OTTO H  
**Permit #:** 1479 - RFP - **Location #:** SC00904231CCC **USGS Site ID:** 391258102084800

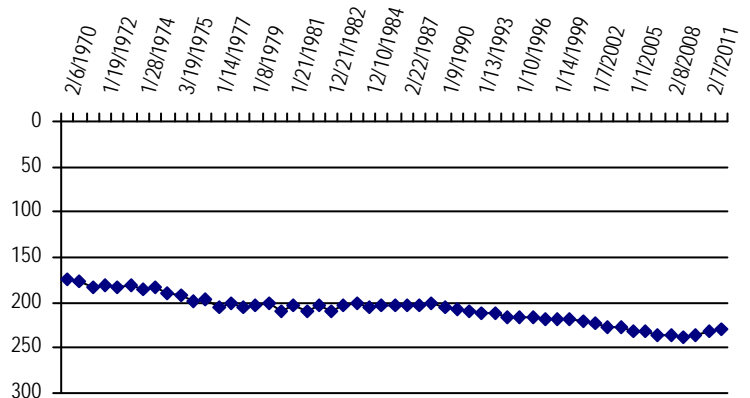
**Division:** **Water District:** **County:** KIT CARSON  
**Location:** Q160 Q40 Q10 Section Twnshp Range PM Distance from section lines:  
 SW SW SW 31 9 S 42 W S **From N/S line:** **From E/W line:**  
**UTM Coordinates (NAD83):** **Northing (UTM y):** **Easting (UTM x):** *User supplied*  
**Latitude/Longitude (decimal degrees):** 39.216111 -102.147129

**Surface Elevation (ft):** 4106.66 **Water Level Change**  
**Well depth (ft):** 337 **1 year:** 1.00  
**Aquifer(s):** OGALLALA **5 year:** 5.51  
**10 year:** -6.62

**Measurements from last 10 years**

Date	Depth to WL (ft)	Elev of WL (ft)	Change (ft)
1/21/2004	228.20	3878.46	-1.47
1/1/2005	230.80	3875.86	-2.60
12/21/2005	231.88	3874.78	-1.08
3/19/2007	235.11	3871.55	-3.23
2/8/2008	236.89	3869.77	-1.78
4/5/2009	238.70	3867.96	-1.81
1/15/2010	235.65	3871.01	3.05
2/7/2011	230.60	3876.06	5.05
2/2/2012	229.60	3877.06	1.00

**All Historic Measurements**





**NORTHERN HIGH PLAINS  
DISTRICT: PLAINS**

**Well Name:** MARTENS, ART

**Owner:** MARTENS ARTHUR F

**Permit #:** 11369 - FP -

**Location #:** SC00904301CDB

**USGS Site ID:** 391757102093800

**Division:**

**Water District:**

**County:** KIT CARSON

**Location:** Q160 Q40 Q10 Section Twnshp Range PM Distance from section lines:

SW SE NW 1 9 S 43 W S From N/S line: From E/W line:

**UTM Coordinates (NAD83):** Northing (UTM y): Easting (UTM x): *User supplied*

**Latitude/Longitude (decimal degrees):** 39.290554 -102.161019

**Surface Elevation (ft):** 4001.68

**Well depth (ft):** 220

**Aquifer(s):** OGALLALA

**Water Level Change**

**1 year:** -2.20

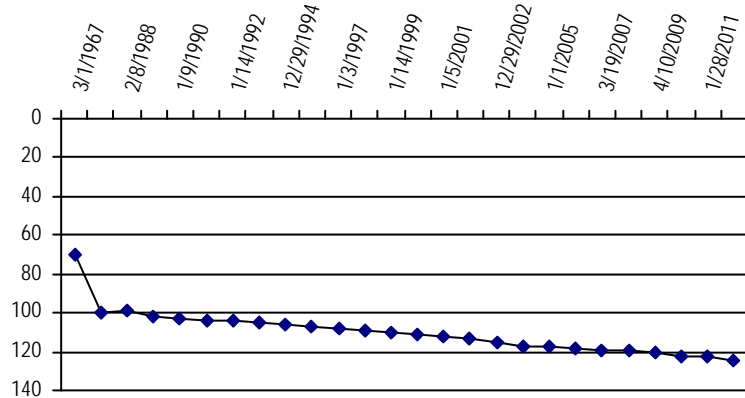
**5 year:** -5.43

**10 year:** -11.35

**Measurements from last 10 years**

Date	Depth to WL (ft)	Elev of WL (ft)	Change (ft)
1/21/2004	117.54	3884.14	-2.59
1/1/2005	117.70	3883.98	-0.16
12/20/2005	118.55	3883.13	-0.85
3/19/2007	119.47	3882.21	-0.92
2/8/2008	119.90	3881.78	-0.43
4/10/2009	120.91	3880.77	-1.01
1/15/2010	122.10	3879.58	-1.19
1/28/2011	122.70	3878.98	-0.60
2/2/2012	124.90	3876.78	-2.20

**All Historic Measurements**



**Well Name:** REED, KENNETH & PENNY

**Owner:** REED RANCHES

**Permit #:** 20527 - SFP -

**Location #:** SC00904305CB

**USGS Site ID:**

**Division:** 1

**Water District:** 49

**County:** KIT CARSON

**Location:** Q160 Q40 Q10 Section Twnshp Range PM Distance from section lines:

SW NW 5 9 S 43 W S From N/S line: 3443 N From E/W line: 35 W

**UTM Coordinates (NAD83):** Northing (UTM y): 4352783.0 Easting (UTM x): 737925.8 *Spotted from section lines*

**Latitude/Longitude (decimal degrees):**

**Surface Elevation (ft):** 4110

**Well depth (ft):** 301

**Aquifer(s):** OGALLALA

**Water Level Change**

**1 year:** -6.70

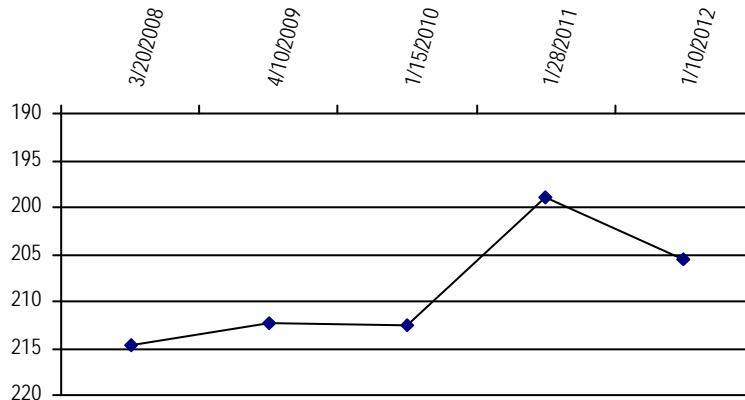
**5 year:**

**10 year:**

**Measurements from last 10 years**

Date	Depth to WL (ft)	Elev of WL (ft)	Change (ft)
3/20/2008	214.75	3895.25	
4/10/2009	212.30	3897.70	2.45
1/15/2010	212.64	3897.36	-0.34
1/28/2011	198.85	3911.15	13.79
1/10/2012	205.55	3904.45	-6.70

**All Historic Measurements**



**NORTHERN HIGH PLAINS  
DISTRICT: PLAINS**

**Well Name:** PENNY JOHN C. **Owner:** PENNY JOHN C  
**Permit #:** 4057 - FP - **Location #:** SC00904314CCC **USGS Site ID:** 391531102110300

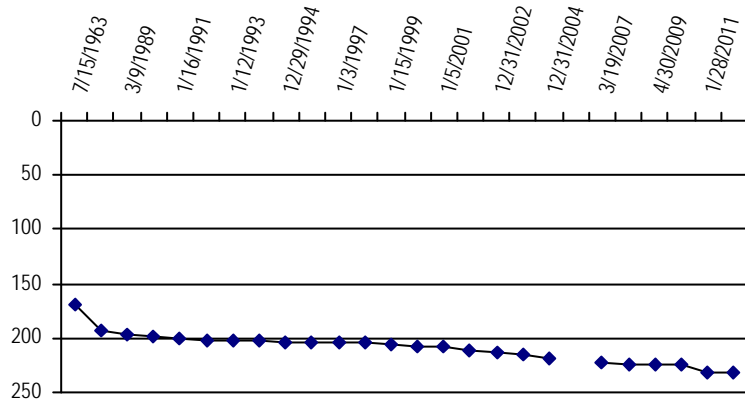
**Division:** **Water District:** **County:** KIT CARSON  
**Location:** Q160 Q40 Q10 Section Twnshp Range PM Distance from section lines:  
 SW SW SW 14 9 S 43 W S **From N/S line:** **From E/W line:**  
**UTM Coordinates (NAD83):** **Northing (UTM y):** **Easting (UTM x):** *User supplied*  
**Latitude/Longitude (decimal degrees):** 39.258610 -102.184631

**Surface Elevation (ft):** 4120.69 **Water Level Change**  
**Well depth (ft):** 335 **1 year:** -0.70  
**Aquifer(s):** OGALLALA **5 year:** -10.52  
**10 year:** -20.72

**Measurements from last 10 years**

Date	Depth to WL (ft)	Elev of WL (ft)	Change (ft)
1/20/2004	215.43	3905.26	-2.11
12/31/2004	218.99	3901.70	-3.56
12/21/2005			
3/19/2007	221.68	3899.01	
2/18/2008	224.91	3895.78	-3.23
4/30/2009	225.11	3895.58	-0.20
1/15/2010	224.49	3896.20	0.62
1/28/2011	231.50	3889.19	-7.01
1/10/2012	232.20	3888.49	-0.70

**All Historic Measurements**



**Well Name:** PENNY JOHN C. **Owner:** PENNY JOHN C  
**Permit #:** 11984 - FP - **Location #:** SC00904327BAA **USGS Site ID:** 391434102114400

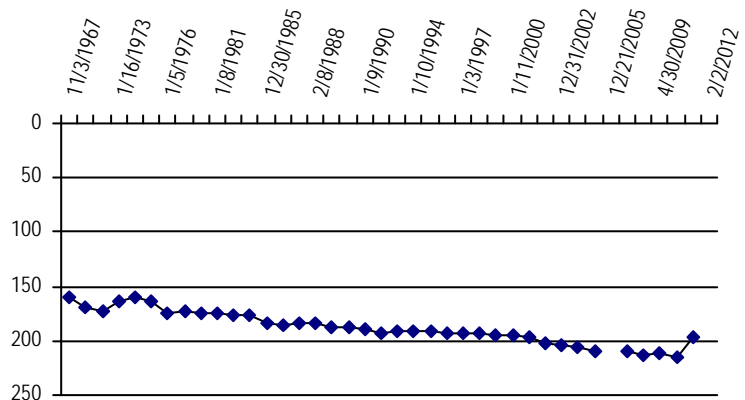
**Division:** **Water District:** **County:** KIT CARSON  
**Location:** Q160 Q40 Q10 Section Twnshp Range PM Distance from section lines:  
 NW NE NE 27 9 S 43 W S **From N/S line:** **From E/W line:**  
**UTM Coordinates (NAD83):** **Northing (UTM y):** **Easting (UTM x):** *User supplied*  
**Latitude/Longitude (decimal degrees):** 39.242777 -102.196020

**Surface Elevation (ft):** 4117.7 **Water Level Change**  
**Well depth (ft):** 290 **1 year:**  
**Aquifer(s):** OGALLALA **5 year:**  
**10 year:**

**Measurements from last 10 years**

Date	Depth to WL (ft)	Elev of WL (ft)	Change (ft)
1/20/2004	205.50	3912.20	-1.24
12/31/2004	209.32	3908.38	-3.82
12/21/2005			
3/25/2007	210.34	3907.36	
2/18/2008	212.89	3904.81	-2.55
4/30/2009	211.52	3906.18	1.37
1/15/2010	214.40	3903.30	-2.88
1/28/2011	197.40	3920.30	17.00
2/2/2012			

**All Historic Measurements**



**NORTHERN HIGH PLAINS  
DISTRICT: PLAINS**

**Well Name:** PENNY, KEVIN & GREG.

*Owner:*

*Permit #:* 2180 - FP -

*Location #:* SC00904328ABB

*USGS Site ID:* 391437102124400

*Division:*

*Water District:*

*County:* KIT CARSON

*Location:*

Q160 Q40 Q10 Section Twnshp Range PM Distance from section lines:

NE NW NW 28 9 S 43 W S *From N/S line:* *From E/W line:*

*UTM Coordinates (NAD83): Northing (UTM y):*

*Easting (UTM x):* *User supplied*

*Latitude/Longitude (decimal degrees):* 39.243610

-102.212687

*Surface Elevation (ft):* 4161.71

*Well depth (ft):* 337

*Aquifer(s):*

**Water Level Change**

**1 year:** -1.44

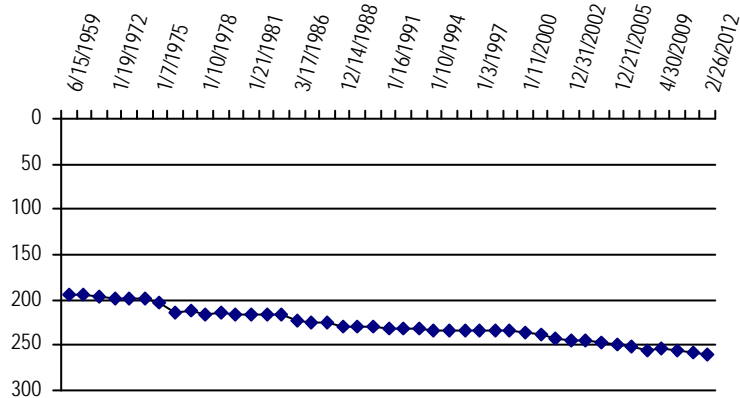
**5 year:** -6.83

**10 year:** -17.13

**Measurements from last 10 years**

Date	Depth to WL (ft)	Elev of WL (ft)	Change (ft)
1/20/2004	245.25	3916.46	-1.02
12/31/2004	247.83	3913.88	-2.58
12/21/2005	249.31	3912.40	-1.48
3/25/2007	252.37	3909.34	-3.06
2/18/2008	255.51	3906.20	-3.14
4/30/2009	254.59	3907.12	0.92
1/15/2010	255.00	3906.71	-0.41
1/28/2011	257.76	3903.95	-2.76
2/26/2012	259.20	3902.51	-1.44

**All Historic Measurements**



**Well Name:** PENNY RANCHES INC.

*Owner:* SHAMBRUG ROBERT F

*Permit #:* 11553 - FP -

*Location #:* SC00904332BBB2

*USGS Site ID:* 391345102142201

*Division:*

*Water District:*

*County:* KIT CARSON

*Location:*

Q160 Q40 Q10 Section Twnshp Range PM Distance from section lines:

NW NW NW 32 9 S 43 W S *From N/S line:* *From E/W line:*

*UTM Coordinates (NAD83): Northing (UTM y):*

*Easting (UTM x):* *User supplied*

*Latitude/Longitude (decimal degrees):* 39.229165

-102.239910

*Surface Elevation (ft):* 4186.73

*Well depth (ft):* 331

*Aquifer(s):* OGALLALA

**Water Level Change**

**1 year:** 1.00

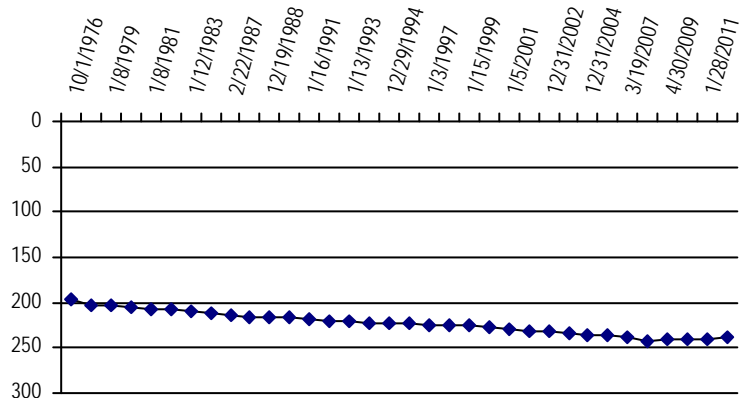
**5 year:** -0.93

**10 year:** -8.15

**Measurements from last 10 years**

Date	Depth to WL (ft)	Elev of WL (ft)	Change (ft)
1/20/2004	233.20	3953.53	-0.93
12/31/2004	235.50	3951.23	-2.30
12/21/2005	236.69	3950.04	-1.19
3/19/2007	238.07	3948.66	-1.38
2/18/2008	242.03	3944.70	-3.96
4/30/2009	239.70	3947.03	2.33
1/15/2010	240.20	3946.53	-0.50
1/28/2011	240.00	3946.73	0.20
1/5/2012	239.00	3947.73	1.00

**All Historic Measurements**



**NORTHERN HIGH PLAINS  
DISTRICT: PLAINS**

**Well Name:** PENNY RANCHES INC. **Owner:** PENNY GENE  
**Permit #:** 5972 - FP - **Location #:** SC00904332CCB **USGS Site ID:** 391305102142300

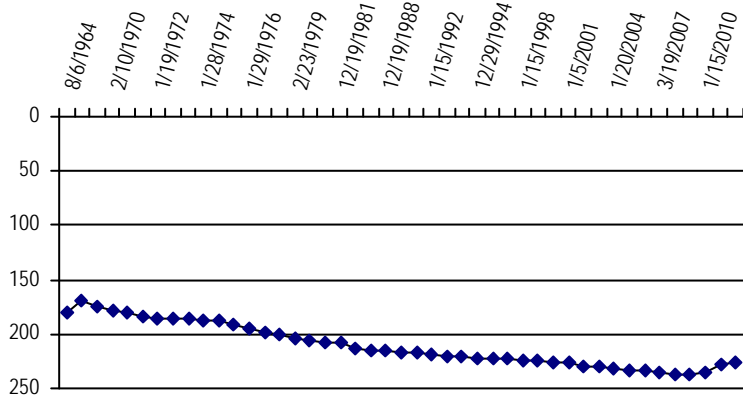
**Division:** **Water District:** **County:** KIT CARSON  
**Location:** Q160 Q40 Q10 Section Twnshp Range PM Distance from section lines:  
 SW SW NW 32 9 S 43 W S **From N/S line:** **From E/W line:**  
**UTM Coordinates (NAD83):** **Northing (UTM y):** **Easting (UTM x):** *User supplied*  
**Latitude/Longitude (decimal degrees):** 39.218055 -102.240466

**Surface Elevation (ft):** 4191.73 **Water Level Change**  
**Well depth (ft):** 327 **1 year:** 2.25  
**Aquifer(s):** OGALLALA **5 year:** 9.43  
**10 year:** 2.73

**Measurements from last 10 years**

Date	Depth to WL (ft)	Elev of WL (ft)	Change (ft)
1/20/2004	230.70	3961.03	-0.92
12/31/2004	232.65	3959.08	-1.95
12/21/2005	233.66	3958.07	-1.01
3/19/2007	235.68	3956.05	-2.02
2/18/2008	236.71	3955.02	-1.03
4/30/2009	236.70	3955.03	0.01
1/15/2010	234.50	3957.23	2.20
1/28/2011	228.50	3963.23	6.00
1/5/2012	226.25	3965.48	2.25

**All Historic Measurements**



**Well Name:** BEN F. PARMER TRUST **Owner:** PARMER TONY HELEN & STANDLEY JUDY  
**Permit #:** 3938 - FP - **Location #:** SC00904401BBC **USGS Site ID:**

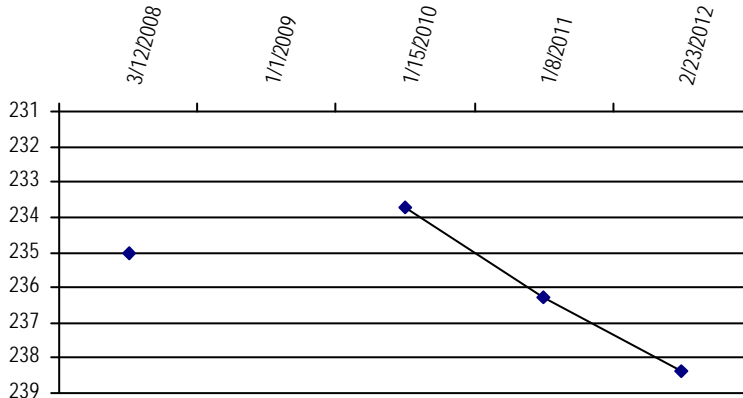
**Division:** 1 **Water District:** 49 **County:** KIT CARSON  
**Location:** Q160 Q40 Q10 Section Twnshp Range PM Distance from section lines:  
 NW NW SW 1 9 S 44 W S **From N/S line:** 1010 N **From E/W line:** 195 W  
**UTM Coordinates (NAD83):** **Northing (UTM y):** 4353396.5 **Easting (UTM x):** 734724.9 *Spotted from section lines*  
**Latitude/Longitude (decimal degrees):**

**Surface Elevation (ft):** 4169 **Water Level Change**  
**Well depth (ft):** 350 **1 year:** -2.15  
**Aquifer(s):** OGALLALA **5 year:**  
**10 year:**

**Measurements from last 10 years**

Date	Depth to WL (ft)	Elev of WL (ft)	Change (ft)
3/12/2008	235.04	3933.96	
1/1/2009			
1/15/2010	233.75	3935.25	
1/8/2011	236.25	3932.75	-2.50
2/23/2012	238.40	3930.60	-2.15

**All Historic Measurements**



**NORTHERN HIGH PLAINS  
DISTRICT: PLAINS**

**Well Name:** **PARMER, TONY, HELEN, ET AL** **Owner:** **PARMER TONY HELEN & STANDLEY JUDY**  
**Permit #:** 11142 - FP - **Location #:** SC00904401CBB **USGS Site ID:** 391734102163700

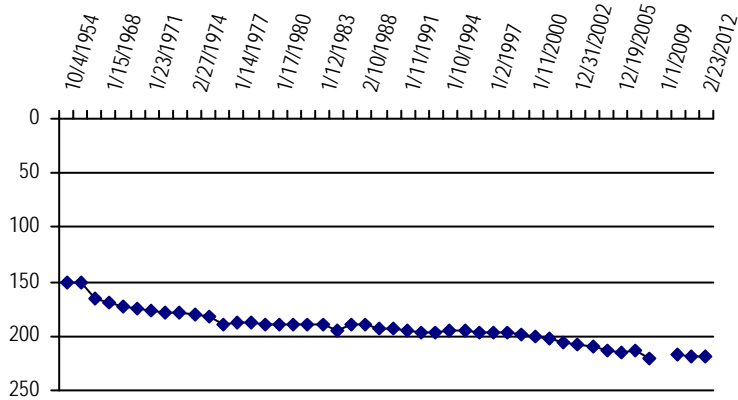
**Division:** **Water District:** **County:** KIT CARSON  
**Location:** Q160 Q40 Q10 Section Twntshp Range PM Distance from section lines:  
 SW NW NW 1 9 S 44 W S **From N/S line:** **From E/W line:**  
**UTM Coordinates (NAD83):** **Northing (UTM y):** **Easting (UTM x):** *User supplied*  
**Latitude/Longitude (decimal degrees):** 39.292497 -102.277134

**Surface Elevation (ft):** 4159.75 **Water Level Change**  
**Well depth (ft):** 315 **1 year:** -0.70  
**Aquifer(s):** OGALLALA **5 year:** -5.48  
**10 year:** -14.53

**Measurements from last 10 years**

Date	Depth to WL (ft)	Elev of WL (ft)	Change (ft)
1/20/2004	210.14	3949.61	-3.13
12/31/2004	213.84	3945.91	-3.70
12/19/2005	214.99	3944.76	-1.15
3/20/2007	214.12	3945.63	0.87
1/31/2008	220.03	3939.72	-5.91
1/1/2009			
1/13/2010	216.00	3943.75	
1/5/2011	218.90	3940.85	-2.90
2/23/2012	219.60	3940.15	-0.70

**All Historic Measurements**



**Well Name:** **HINKHOUSE, TRUST** **Owner:** **HINKHOUSE BILL & R E**  
**Permit #:** 3176 - FP - **Location #:** SC00904411ACC **USGS Site ID:** 391649102171400

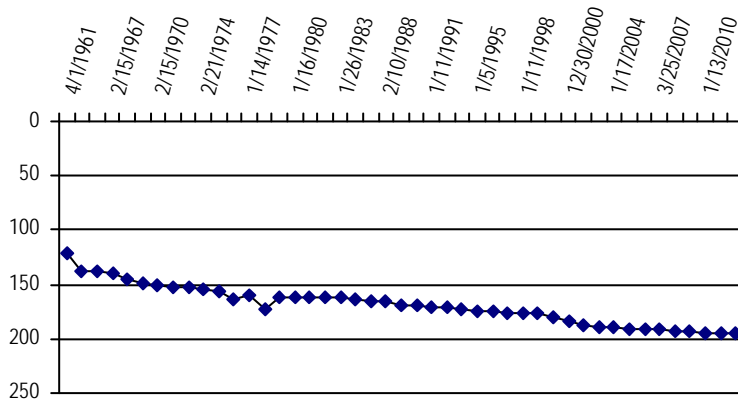
**Division:** **Water District:** **County:** KIT CARSON  
**Location:** Q160 Q40 Q10 Section Twntshp Range PM Distance from section lines:  
 NE SW SW 11 9 S 44 W S **From N/S line:** **From E/W line:**  
**UTM Coordinates (NAD83):** **Northing (UTM y):** **Easting (UTM x):** *User supplied*  
**Latitude/Longitude (decimal degrees):** 39.280275 -102.287690

**Surface Elevation (ft):** 4154.75 **Water Level Change**  
**Well depth (ft):** 287 **1 year:** -0.40  
**Aquifer(s):** OGALLALA **5 year:** -4.09  
**10 year:** -8.22

**Measurements from last 10 years**

Date	Depth to WL (ft)	Elev of WL (ft)	Change (ft)
1/17/2004	188.70	3966.05	0.30
12/31/2004	191.55	3963.20	-2.85
12/19/2005	192.09	3962.66	-0.54
3/25/2007	191.21	3963.54	0.88
1/31/2008	193.00	3961.75	-1.79
4/19/2009	193.67	3961.08	-0.67
1/13/2010	194.78	3959.97	-1.11
1/5/2011	194.90	3959.85	-0.12
2/23/2012	195.30	3959.45	-0.40

**All Historic Measurements**



**NORTHERN HIGH PLAINS  
DISTRICT: PLAINS**

**Well Name:** WHITMORE, FLOYD & VIC

**Owner:** WHITMORE VIC & FLOYD C

**Permit #:** 4756 - FP - **Location #:** SC00904412CA

**USGS Site ID:**

**Division:** 1 **Water District:** 49 **County:** KIT CARSON

**Location:** Q160 Q40 Q10 Section Twnshp Range PM Distance from section lines:  
SW NE 12 9 S 44 W S **From N/S line:** **From E/W line:**

**UTM Coordinates (NAD83):** **Northing (UTM y):** 4351323.0 **Easting (UTM x):** 735526.0 *GPS*

**Latitude/Longitude (decimal degrees):**

**Surface Elevation (ft):** 4142

**Well depth (ft):** 298

**Aquifer(s):** OGALLALA

**Water Level Change**

**1 year:** -2.40

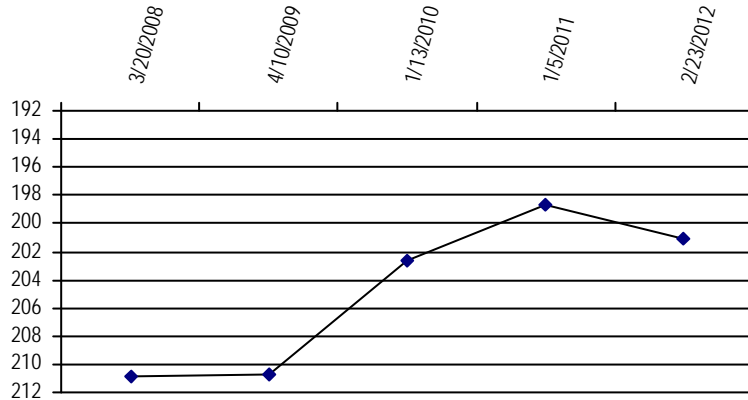
**5 year:**

**10 year:**

**Measurements from last 10 years**

Date	Depth to WL (ft)	Elev of WL (ft)	Change (ft)
3/20/2008	210.83	3931.17	
4/10/2009	210.73	3931.27	0.10
1/13/2010	202.60	3939.40	8.13
1/5/2011	198.70	3943.30	3.90
2/23/2012	201.10	3940.90	-2.40

**All Historic Measurements**



**Well Name:** MCARTHUR, JERRY

**Owner:** JERRY MCARTHUR FARMS

**Permit #:** 2893 - FP - R **Location #:** SC00904414BAA2

**USGS Site ID:**

**Division:** 1 **Water District:** 49 **County:** KIT CARSON

**Location:** Q160 Q40 Q10 Section Twnshp Range PM Distance from section lines:  
NW NE NE 14 9 S 44 W S **From N/S line:** **From E/W line:**

**UTM Coordinates (NAD83):** **Northing (UTM y):** 4350368.5 **Easting (UTM x):** 733876.1 *Spotted from quarters*

**Latitude/Longitude (decimal degrees):** 39.271127 -102.288920

**Surface Elevation (ft):** 4161

**Well depth (ft):** 298

**Aquifer(s):** OGALLALA

**Water Level Change**

**1 year:** -2.56

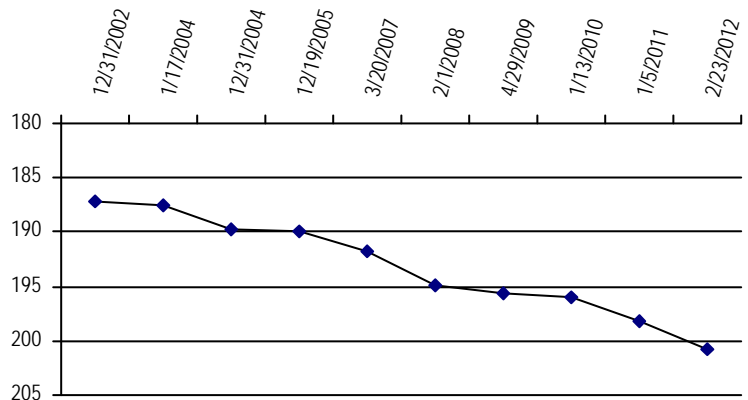
**5 year:** -8.94

**10 year:**

**Measurements from last 10 years**

Date	Depth to WL (ft)	Elev of WL (ft)	Change (ft)
1/17/2004	187.47	3973.53	-0.33
12/31/2004	189.72	3971.28	-2.25
12/19/2005	189.88	3971.12	-0.16
3/20/2007	191.76	3969.24	-1.88
2/1/2008	194.91	3966.09	-3.15
4/29/2009	195.67	3965.33	-0.76
1/13/2010	196.00	3965.00	-0.33
1/5/2011	198.14	3962.86	-2.14
2/23/2012	200.70	3960.30	-2.56

**All Historic Measurements**



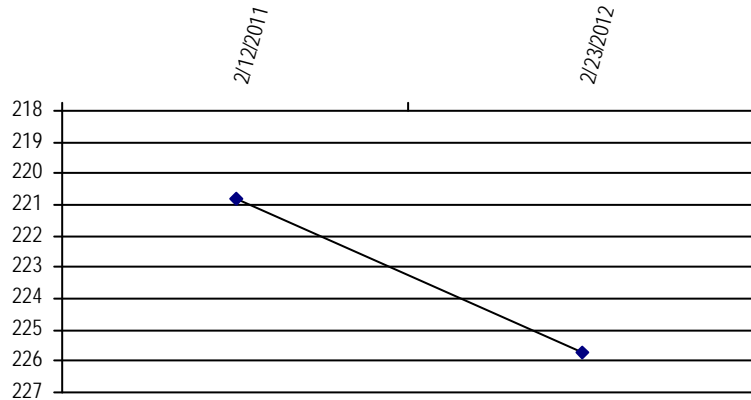
**NORTHERN HIGH PLAINS  
DISTRICT: PLAINS**

**Well Name:** **MCARTHUR, LARRY D. TRUST** **Owner:** CHARLENE M.MCARTHUR TRUST  
**Permit #:** 5840 - FP - **Location #:** SC00904416BB **USGS Site ID:**  
**Division:** 1 **Water District:** 49 **County:** KIT CARSON  
**Location:** Q160 Q40 Q10 Section Twnshp Range PM Distance from section lines:  
 NW NW 16 9 S 44 W S *From N/S line:* 20 N *From E/W line:* 1315 W  
**UTM Coordinates (NAD83):** *Northing (UTM y):* 4350376.0 *Easting (UTM x):* 730347.4 *Spotted from section lines*  
*Latitude/Longitude (decimal degrees):*  
**Surface Elevation (ft):** 4233 **Water Level Change**  
**Well depth (ft):** 333 **1 year:** -4.90  
**Aquifer(s):** OGALLALA **5 year:**  
**10 year:**

**Measurements from last 10 years**

Date	Depth to WL (ft)	Elev of WL (ft)	Change (ft)
2/12/2011	220.80	4012.20	
2/23/2012	225.70	4007.30	-4.90

**All Historic Measurements**

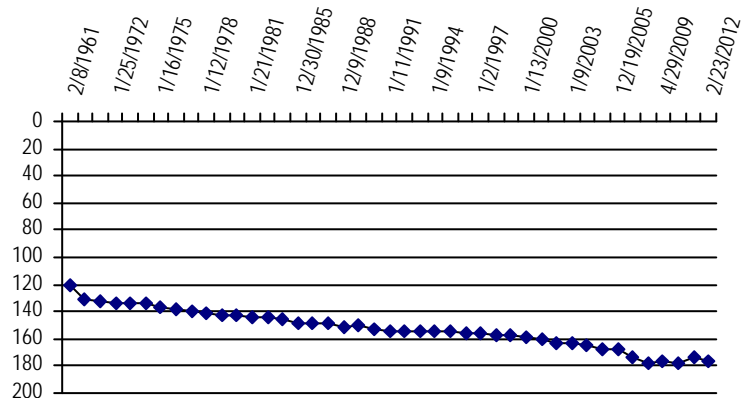


**Well Name:** **KLIESEN, ROGER** **Owner:** PETERS WILLIAM  
**Permit #:** 2917 - FP - **Location #:** SC00904429BCC **USGS Site ID:** 391414102120600  
**Division:** 1 **Water District:** 49 **County:** KIT CARSON  
**Location:** Q160 Q40 Q10 Section Twnshp Range PM Distance from section lines:  
 NW SW SW 29 9 S 44 W S *From N/S line:* *From E/W line:*  
**UTM Coordinates (NAD83):** *Northing (UTM y):* 39.237221 *Easting (UTM x):* -102.202131 *User supplied*  
*Latitude/Longitude (decimal degrees):*  
**Surface Elevation (ft):** 4211.7 **Water Level Change**  
**Well depth (ft):** 266 **1 year:** -3.50  
**Aquifer(s):** OGALLALA **5 year:** -3.98  
**10 year:** -14.52

**Measurements from last 10 years**

Date	Depth to WL (ft)	Elev of WL (ft)	Change (ft)
1/9/2003	163.30	4048.40	-0.62
1/16/2004	165.31	4046.39	-2.01
12/28/2004	168.12	4043.58	-2.81
12/19/2005	168.13	4043.57	-0.01
3/20/2007	173.22	4038.48	-5.09
2/1/2008	178.65	4033.05	-5.43
4/29/2009	176.29	4035.41	2.36
1/18/2010	177.50	4034.20	-1.21
1/5/2011	173.70	4038.00	3.80
2/23/2012	177.20	4034.50	-3.50

**All Historic Measurements**



**NORTHERN HIGH PLAINS  
DISTRICT: PLAINS**

**Well Name:** **KUHN WEST MONITORING WELL** **Owner:**  
**Permit #:** - - **Location #:** SC00904431CCC **USGS Site ID:**

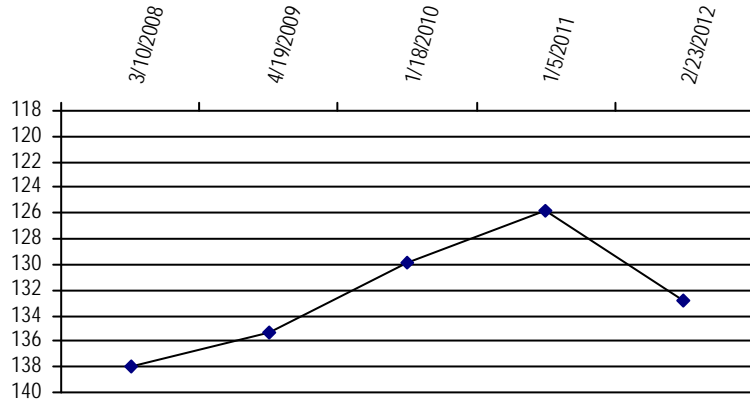
**Division:** 1 **Water District:** 49 **County:** KIT CARSON  
**Location:** Q160 Q40 Q10 Section Twnshp Range PM Distance from section lines:  
 SW SW SW 31 9 S 44 W S **From N/S line:** **From E/W line:**  
**UTM Coordinates (NAD83):** **Northing (UTM y):** 4343957.5 **Easting (UTM x):** 727093.9 *Spotted from quarters*  
**Latitude/Longitude (decimal degrees):**

**Surface Elevation (ft):** **Water Level Change**  
**Well depth (ft):** **1 year:** -7.00  
**Aquifer(s):** **5 year:**  
**10 year:**

**Measurements from last 10 years**

Date	Depth to WL (ft)	Elev of WL (ft)	Change (ft)
3/10/2008	138.04		
4/19/2009	135.25		2.79
1/18/2010	129.85		5.40
1/5/2011	125.85		4.00
2/23/2012	132.85		-7.00

**All Historic Measurements**



**Well Name:** **TRAVIS, SAM E.** **Owner:** TRAVIS SAM E  
**Permit #:** 4156 - FP - **Location #:** SC00904432BCB **USGS Site ID:** 391330102210500

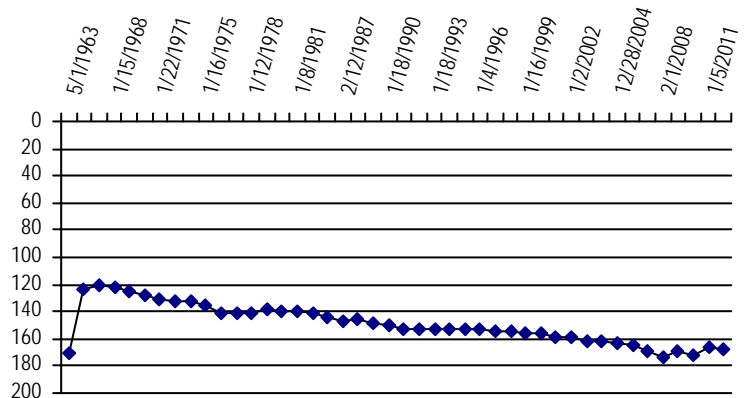
**Division:** **Water District:** **County:** KIT CARSON  
**Location:** Q160 Q40 Q10 Section Twnshp Range PM Distance from section lines:  
 NW SW NW 32 9 S 44 W S **From N/S line:** **From E/W line:**  
**UTM Coordinates (NAD83):** **Northing (UTM y):** **Easting (UTM x):** *User supplied*  
**Latitude/Longitude (decimal degrees):** 39.224998 -102.351858

**Surface Elevation (ft):** 4214.78 **Water Level Change**  
**Well depth (ft):** 265 **1 year:** -1.40  
**Aquifer(s):** OGALLALA **5 year:** 2.35  
**10 year:** -8.07

**Measurements from last 10 years**

Date	Depth to WL (ft)	Elev of WL (ft)	Change (ft)
1/9/2003	161.31	4053.47	-1.98
1/16/2004	161.94	4052.84	-0.63
12/28/2004	163.96	4050.82	-2.02
12/19/2005	164.12	4050.66	-0.16
3/20/2007	169.75	4045.03	-5.63
2/1/2008	173.91	4040.87	-4.16
4/29/2009	169.45	4045.33	4.46
1/18/2010	172.45	4042.33	-3.00
1/5/2011	166.00	4048.78	6.45
2/23/2012	167.40	4047.38	-1.40

**All Historic Measurements**





**NORTHERN HIGH PLAINS  
DISTRICT: PLAINS**

**Well Name:** **OBSERVATION WELL** **Owner:** MILTENBERGER, BENEDICT AND PAULINE  
**Permit #:** - - **Location #:** SC00904505BA **USGS Site ID:**

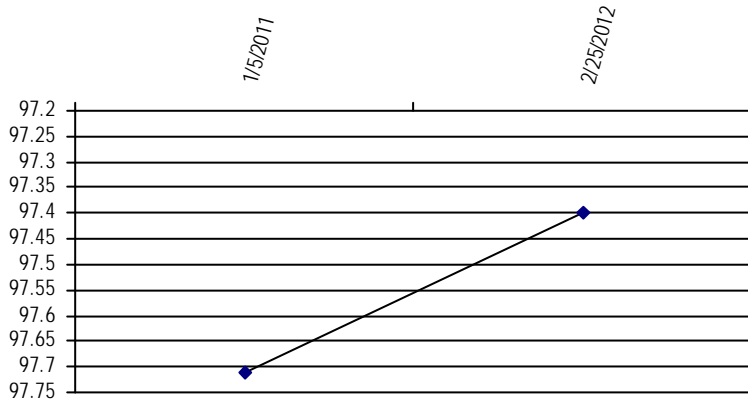
**Division:** 1 **Water District:** 49 **County:** KIT CARSON  
**Location:** Q160 Q40 Q10 Section Twnshp Range PM Distance from section lines:  
 NW NE 5 9 S 45 W S **From N/S line:** 173 N **From E/W line:** 2482 W  
**UTM Coordinates (NAD83):** **Northing (UTM y):** 4353233.0 **Easting (UTM x):** 719326.8 *Spotted from section lines*  
**Latitude/Longitude (decimal degrees):**

**Surface Elevation (ft):** 4200 **Water Level Change**  
**Well depth (ft):** **1 year:** 0.31  
**Aquifer(s):** OGALLALA **5 year:**  
**10 year:**

**Measurements from last 10 years**

Date	Depth to WL (ft)	Elev of WL (ft)	Change (ft)
1/5/2011	97.71	4102.29	
2/25/2012	97.40	4102.60	0.31

**All Historic Measurements**



**Well Name:** **VAVRA BROTHERS** **Owner:** MCCORMICK TOM  
**Permit #:** 9336 - FP - **Location #:** SC00904514BDA **USGS Site ID:** 391607102235800

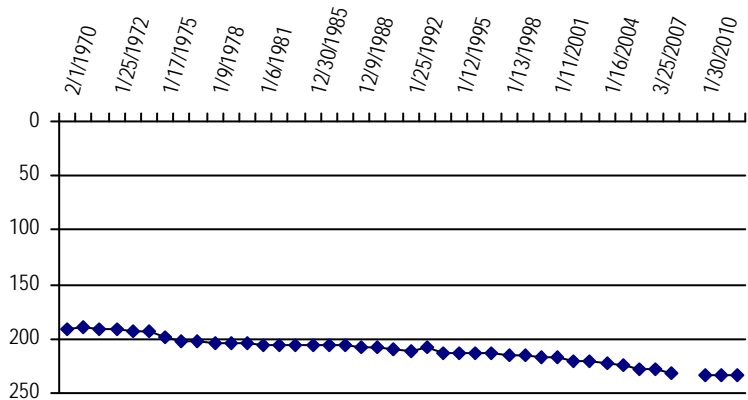
**Division:** **Water District:** **County:** KIT CARSON  
**Location:** Q160 Q40 Q10 Section Twnshp Range PM Distance from section lines:  
 NW SE NE 14 9 S 45 W S **From N/S line:** **From E/W line:**  
**UTM Coordinates (NAD83):** **Northing (UTM y):** **Easting (UTM x):** *User supplied*  
**Latitude/Longitude (decimal degrees):** 39.268608 -102.399638

**Surface Elevation (ft):** 4286.82 **Water Level Change**  
**Well depth (ft):** 288 **1 year:** -0.09  
**Aquifer(s):** OGALLALA **5 year:** -5.14  
**10 year:** -13.70

**Measurements from last 10 years**

Date	Depth to WL (ft)	Elev of WL (ft)	Change (ft)
1/9/2003	220.90	4065.92	-0.90
1/16/2004	222.23	4064.59	-1.33
12/28/2004	224.08	4062.74	-1.85
1/3/2006	227.36	4059.46	-3.28
3/25/2007	228.56	4058.26	-1.20
1/28/2008	231.67	4055.15	-3.11
1/1/2009			
1/30/2010	233.11	4053.71	
1/8/2011	233.61	4053.21	-0.50
2/24/2012	233.70	4053.12	-0.09

**All Historic Measurements**



**NORTHERN HIGH PLAINS  
DISTRICT: PLAINS**

**Well Name:** **HILDEBRANDT, KEN M.** **Owner:** HILDEBRANDT KEN M  
**Permit #:** 12832 - FP - **Location #:** SC00904518BCB **USGS Site ID:** 391602102285400

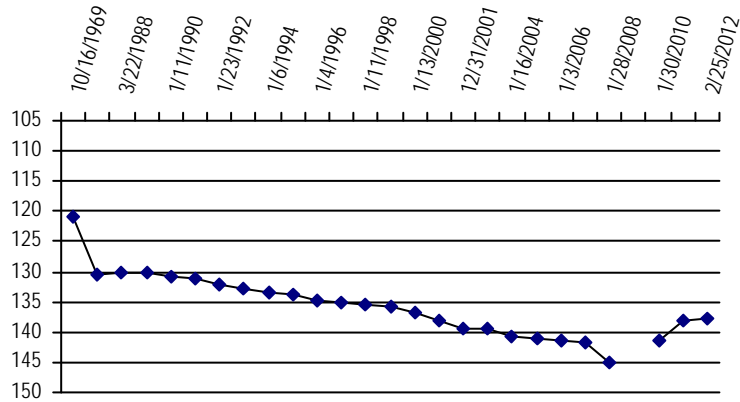
**Division:** **Water District:** **County:** KIT CARSON  
**Location:** Q160 Q40 Q10 Section Twnshp Range PM Distance from section lines:  
 NW SW NW 18 9 S 45 W S **From N/S line:** **From E/W line:**  
**UTM Coordinates (NAD83):** **Northing (UTM y):** **Easting (UTM x):** *User supplied*  
**Latitude/Longitude (decimal degrees):** 39.267218 -102.482697

**Surface Elevation (ft):** 4281.85 **Water Level Change**  
**Well depth (ft):** 228 **1 year:** 0.60  
**Aquifer(s):** OGALLALA **5 year:** 4.16  
**10 year:** 1.70

**Measurements from last 10 years**

Date	Depth to WL (ft)	Elev of WL (ft)	Change (ft)
1/9/2003	139.34	4142.51	-0.04
1/16/2004	140.85	4141.00	-1.51
12/27/2004	140.97	4140.88	-0.12
1/3/2006	141.37	4140.48	-0.40
3/25/2007	141.76	4140.09	-0.39
1/28/2008	144.88	4136.97	-3.12
1/1/2009			
1/30/2010	141.50	4140.35	
1/8/2011	138.20	4143.65	3.30
2/25/2012	137.60	4144.25	0.60

**All Historic Measurements**



**Well Name:** **CROUSE, MAE B. TRUST** **Owner:** JERRY & SHELLEY MCARTHUR  
**Permit #:** 15944 - RFP - **Location #:** SC00904521CDC **USGS Site ID:** 391435102262600

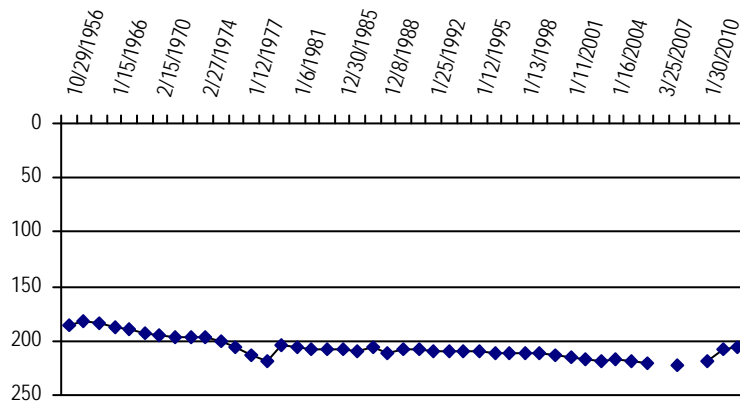
**Division:** **Water District:** **County:** KIT CARSON  
**Location:** Q160 Q40 Q10 Section Twnshp Range PM Distance from section lines:  
 SW SE SW 21 9 S 45 W S **From N/S line:** **From E/W line:**  
**UTM Coordinates (NAD83):** **Northing (UTM y):** **Easting (UTM x):** *User supplied*  
**Latitude/Longitude (decimal degrees):** 39.243052 -102.440751

**Surface Elevation (ft):** 4331.84 **Water Level Change**  
**Well depth (ft):** 300 **1 year:** 0.60  
**Aquifer(s):** OGALLALA **5 year:**  
**10 year:** 9.90

**Measurements from last 10 years**

Date	Depth to WL (ft)	Elev of WL (ft)	Change (ft)
1/9/2003	218.35	4113.49	-2.05
1/16/2004	217.78	4114.06	0.57
12/28/2004	219.10	4112.74	-1.32
1/3/2006	219.90	4111.94	-0.80
3/25/2007			
1/28/2008	222.99	4108.85	
1/1/2009			
1/30/2010	219.40	4112.44	
1/8/2011	207.00	4124.84	12.40
2/24/2012	206.40	4125.44	0.60

**All Historic Measurements**



**NORTHERN HIGH PLAINS  
DISTRICT: PLAINS**

**Well Name:** **CROUSE, BARNEY** **Owner:** TRIPLE H FARMS INC  
**Permit #:** 10929 - F - **Location #:** SC00904522DDC **USGS Site ID:** 391436102244300

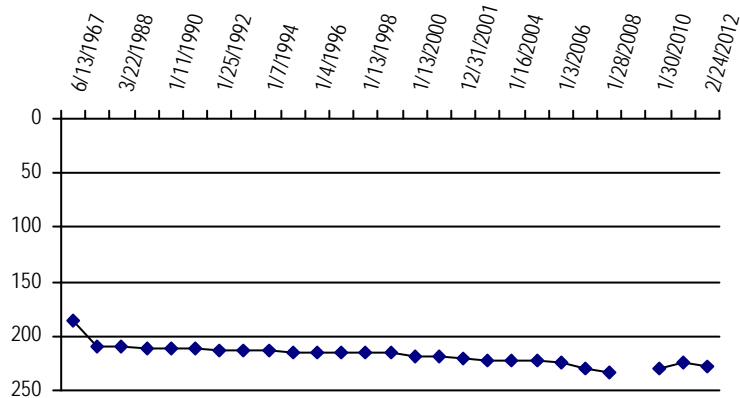
**Division:** **Water District:** **County:** KIT CARSON  
**Location:** Q160 Q40 Q10 Section Twnshp Range PM Distance from section lines:  
 SE SE SW 22 9 S 45 W S **From N/S line:** **From E/W line:**  
**UTM Coordinates (NAD83):** **Northing (UTM y):** **Easting (UTM x):** *User supplied*  
**Latitude/Longitude (decimal degrees):** 39.243330 -102.412416

**Surface Elevation (ft):** 4313.83 **Water Level Change**  
**Well depth (ft):** 320 **1 year:** -3.50  
**Aquifer(s):** OGALLALA **5 year:** 1.18  
**10 year:** -7.11

**Measurements from last 10 years**

Date	Depth to WL (ft)	Elev of WL (ft)	Change (ft)
1/9/2003	222.57	4091.26	-1.58
1/16/2004	222.93	4090.90	-0.36
12/28/2004	223.30	4090.53	-0.37
1/3/2006	224.89	4088.94	-1.59
3/25/2007	229.28	4084.55	-4.39
1/28/2008	233.81	4080.02	-4.53
1/1/2009			
1/30/2010	229.80	4084.03	
1/8/2011	224.60	4089.23	5.20
2/24/2012	228.10	4085.73	-3.50

**All Historic Measurements**



**Well Name:** **POTTOFF, KENNETH E.** **Owner:** POTTORFF KENNETH  
**Permit #:** 3907 - FP - **Location #:** SC00904529DBC **USGS Site ID:** 391402102271600

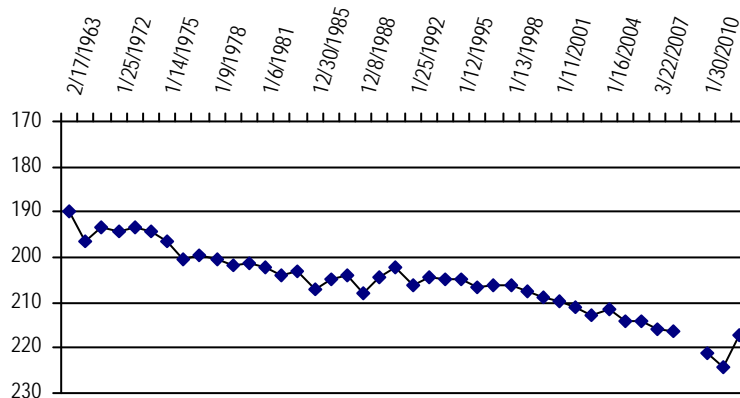
**Division:** **Water District:** **County:** KIT CARSON  
**Location:** Q160 Q40 Q10 Section Twnshp Range PM Distance from section lines:  
 SE NW SW 29 9 S 45 W S **From N/S line:** **From E/W line:**  
**UTM Coordinates (NAD83):** **Northing (UTM y):** **Easting (UTM x):** *User supplied*  
**Latitude/Longitude (decimal degrees):** 39.233885 -102.454640

**Surface Elevation (ft):** 4347.85 **Water Level Change**  
**Well depth (ft):** 278 **1 year:** 7.21  
**Aquifer(s):** OGALLALA **5 year:** -1.15  
**10 year:** -5.87

**Measurements from last 10 years**

Date	Depth to WL (ft)	Elev of WL (ft)	Change (ft)
1/9/2003	212.75	4135.10	-1.62
1/16/2004	211.58	4136.27	1.17
12/28/2004	214.09	4133.76	-2.51
1/3/2006	214.10	4133.75	-0.01
3/22/2007	215.85	4132.00	-1.75
1/28/2008	216.23	4131.62	-0.38
1/1/2009			
1/30/2010	221.00	4126.85	
1/7/2011	224.21	4123.64	-3.21
2/24/2012	217.00	4130.85	7.21

**All Historic Measurements**



**NORTHERN HIGH PLAINS  
DISTRICT: PLAINS**

**Well Name:** **CROUSE, MAE B.** **Owner:** CROUSE MAE B.  
**Permit #:** 4706 - FP - **Location #:** SC00904533ACD **USGS Site ID:** 391322102255300

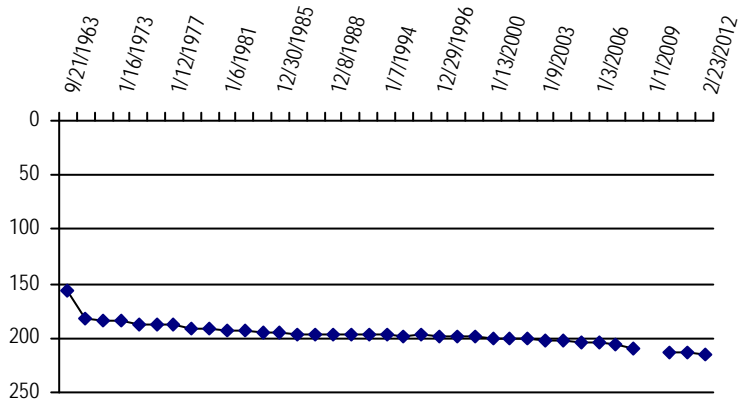
**Division:** **Water District:** **County:** KIT CARSON  
**Location:** Q160 Q40 Q10 Section Twnshp Range PM Distance from section lines:  
 NE SW SE 33 9 S 45 W S **From N/S line:** **From E/W line:**  
**UTM Coordinates (NAD83):** **Northing (UTM y):** **Easting (UTM x):** *User supplied*  
**Latitude/Longitude (decimal degrees):** 39.222775 -102.431583

**Surface Elevation (ft):** 4326.84 **Water Level Change**  
**Well depth (ft):** 290 **1 year:** -1.90  
**Aquifer(s):** OGALLALA **5 year:** -9.33  
**10 year:** -13.90

**Measurements from last 10 years**

Date	Depth to WL (ft)	Elev of WL (ft)	Change (ft)
1/9/2003	201.95	4124.89	-1.25
1/16/2004	202.63	4124.21	-0.68
12/28/2004	203.46	4123.38	-0.83
1/3/2006	204.16	4122.68	-0.70
3/22/2007	205.27	4121.57	-1.11
2/2/2008	210.33	4116.51	-5.06
1/1/2009			
1/30/2010	213.80	4113.04	
1/8/2011	212.70	4114.14	1.10
2/23/2012	214.60	4112.24	-1.90

**All Historic Measurements**



**Well Name:** **HERTNEKY, DAVID & KATHERINE** **Owner:**  
**Permit #:** 11141 - FP - **Location #:** SC00904533CCC **USGS Site ID:**

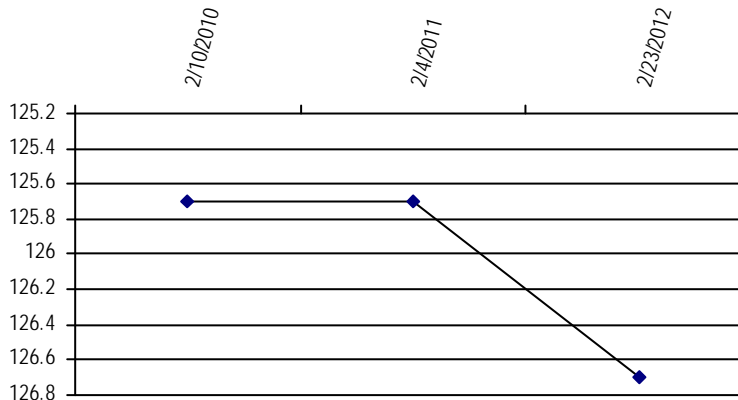
**Division:** 1 **Water District:** **County:** KIT CARSON  
**Location:** Q160 Q40 Q10 Section Twnshp Range PM Distance from section lines:  
 SW SW SW 33 9 S 45 W S **From N/S line:** **From E/W line:**  
**UTM Coordinates (NAD83):** **Northing (UTM y):** 4343743.0 **Easting (UTM x):** 720645.9 *Spotted from quarters*  
**Latitude/Longitude (decimal degrees):**

**Surface Elevation (ft):** 4346 **Water Level Change**  
**Well depth (ft):** 293 **1 year:** -1.00  
**Aquifer(s):** OGALLALA **5 year:**  
**10 year:**

**Measurements from last 10 years**

Date	Depth to WL (ft)	Elev of WL (ft)	Change (ft)
2/10/2010	125.70	4220.30	
2/4/2011	125.70	4220.30	0.00
2/23/2012	126.70	4219.30	-1.00

**All Historic Measurements**



**NORTHERN HIGH PLAINS  
DISTRICT: PLAINS**

**Well Name:** HILLMAN, D.L. & B.J. **Owner:** POTTORFF ERNEST  
**Permit #:** 6505 - FP - **Location #:** SC00904610DCD **USGS Site ID:** 391629102313600

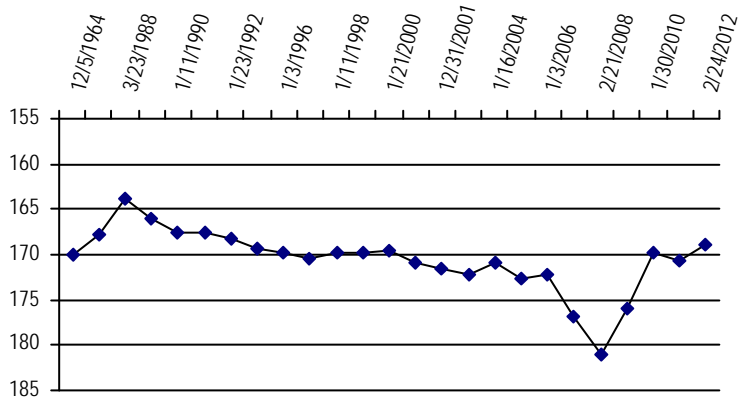
**Division:** **Water District:** **County:** KIT CARSON  
**Location:** Q160 Q40 Q10 Section Twntshp Range PM Distance from section lines:  
SE SW SE 10 9 S 46 W S **From N/S line:** **From E/W line:**  
**UTM Coordinates (NAD83):** **Northing (UTM y):** **Easting (UTM x):** *User supplied*  
**Latitude/Longitude (decimal degrees):** 39.274718 -102.526032

**Surface Elevation (ft):** 4346.87 **Water Level Change**  
**Well depth (ft):** 255 **1 year:** 1.80  
**Aquifer(s):** OGALLALA **5 year:** 7.91  
**10 year:** 2.60

**Measurements from last 10 years**

Date	Depth to WL (ft)	Elev of WL (ft)	Change (ft)
1/9/2003	172.10	4174.77	-0.60
1/16/2004	170.85	4176.02	1.25
12/27/2004	172.71	4174.16	-1.86
1/3/2006	172.12	4174.75	0.59
4/15/2007	176.81	4170.06	-4.69
2/21/2008	180.92	4165.95	-4.11
4/7/2009	175.93	4170.94	4.99
1/30/2010	169.80	4177.07	6.13
1/7/2011	170.70	4176.17	-0.90
2/24/2012	168.90	4177.97	1.80

**All Historic Measurements**



**Well Name:** POTTORFF, W.T. **Owner:** POTTORFF W T  
**Permit #:** 6076 - FP - **Location #:** SC00904618DAA1 **USGS Site ID:** 391550102344000

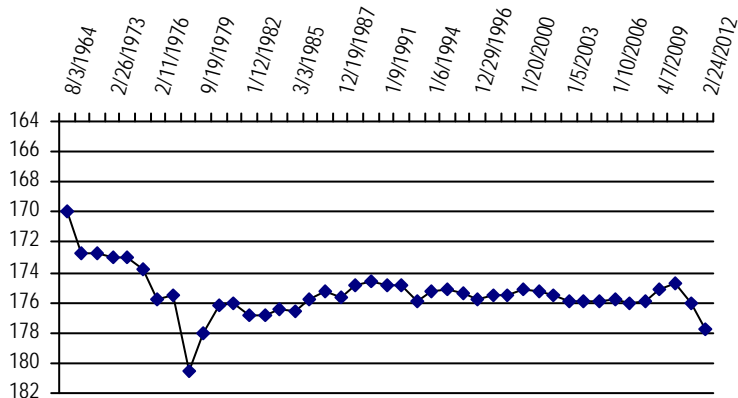
**Division:** **Water District:** **County:** KIT CARSON  
**Location:** Q160 Q40 Q10 Section Twntshp Range PM Distance from section lines:  
SE NE NE 18 9 S 46 W S **From N/S line:** **From E/W line:**  
**UTM Coordinates (NAD83):** **Northing (UTM y):** **Easting (UTM x):** *User supplied*  
**Latitude/Longitude (decimal degrees):** 39.263884 -102.578255

**Surface Elevation (ft):** 4405.9 **Water Level Change**  
**Well depth (ft):** 245 **1 year:** -1.69  
**Aquifer(s):** OGALLALA **5 year:** -1.80  
**10 year:** -2.26

**Measurements from last 10 years**

Date	Depth to WL (ft)	Elev of WL (ft)	Change (ft)
1/5/2003	175.85	4230.05	-0.31
1/10/2004	175.92	4229.98	-0.07
12/27/2004	175.88	4230.02	0.04
1/10/2006	175.78	4230.12	0.10
4/16/2007	176.00	4229.90	-0.22
2/20/2008	175.95	4229.95	0.05
4/7/2009	175.06	4230.84	0.89
1/30/2010	174.78	4231.12	0.28
1/7/2011	176.11	4229.79	-1.33
2/24/2012	177.80	4228.10	-1.69

**All Historic Measurements**





**NORTHERN HIGH PLAINS  
DISTRICT: PLAINS**

**Well Name:** SCHULTE, RAYMOND R **Owner:** POTTORFF ERNEST  
**Permit #:** 12066 - F - **Location #:** SC00904705CCC **USGS Site ID:**

**Division:** 1 **Water District:** 49 **County:** KIT CARSON  
**Location:** Q160 Q40 Q10 Section Twnshp Range PM Distance from section lines:  
 SW SW SW 5 9 S 47 W S **From N/S line:** 20 S **From E/W line:** 20 W

**UTM Coordinates (NAD83):** **Northing (UTM y):** 4351139.0 **Easting (UTM x):** 699462.4 *Spotted from section lines*

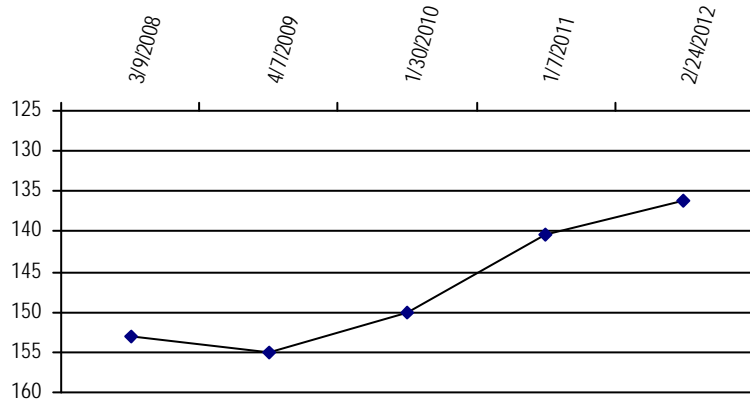
**Latitude/Longitude (decimal degrees):**

**Surface Elevation (ft):** 4447 **Water Level Change**  
**Well depth (ft):** 159 **1 year:** 4.20  
**Aquifer(s):** OGALLALA **5 year:**  
**10 year:**

**Measurements from last 10 years**

Date	Depth to WL (ft)	Elev of WL (ft)	Change (ft)
3/9/2008	153.15	4293.85	
4/7/2009	155.06	4291.94	-1.91
1/30/2010	150.00	4297.00	5.06
1/7/2011	140.40	4306.60	9.60
2/24/2012	136.20	4310.80	4.20

**All Historic Measurements**



**Well Name:** THEISSEN, RUBY **Owner:** THIESSEN WINIFRED RUBY  
**Permit #:** 167454 - - **Location #:** SC00904810BCD **USGS Site ID:**

**Division:** 1 **Water District:** 49 **County:** KIT CARSON  
**Location:** Q160 Q40 Q10 Section Twnshp Range PM Distance from section lines:  
 SE SW NW 10 9 S 48 W S **From N/S line:** **From E/W line:**

**UTM Coordinates (NAD83):** **Northing (UTM y):** 4350299.0 **Easting (UTM x):** 693333.0 *GPS*

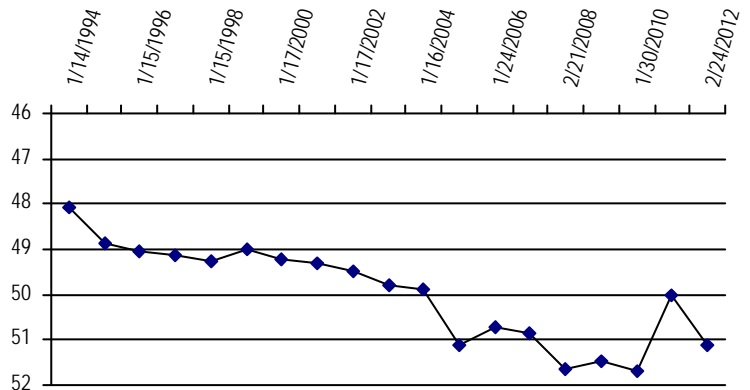
**Latitude/Longitude (decimal degrees):**

**Surface Elevation (ft):** 4498 **Water Level Change**  
**Well depth (ft):** 85 **1 year:** -1.10  
**Aquifer(s):** OGALLALA **5 year:** -0.24  
**10 year:** -1.63

**Measurements from last 10 years**

Date	Depth to WL (ft)	Elev of WL (ft)	Change (ft)
1/5/2003	49.80	4448.20	-0.33
1/16/2004	49.89	4448.11	-0.09
12/15/2004	51.12	4446.88	-1.23
1/24/2006	50.73	4447.27	0.39
4/16/2007	50.86	4447.14	-0.13
2/21/2008	51.63	4446.37	-0.77
4/7/2009	51.47	4446.53	0.16
1/30/2010	51.70	4446.30	-0.23
1/4/2011	50.00	4448.00	1.70
2/24/2012	51.10	4446.90	-1.10

**All Historic Measurements**



**NORTHERN HIGH PLAINS  
DISTRICT: PLAINS**

**Well Name:** **DAVIS, TEDDY WAYNE** **Owner:** HEINTGES FARMS INC  
**Permit #:** 10531 - FP - **Location #:** SC01004203CBD **USGS Site ID:** 391228102051700

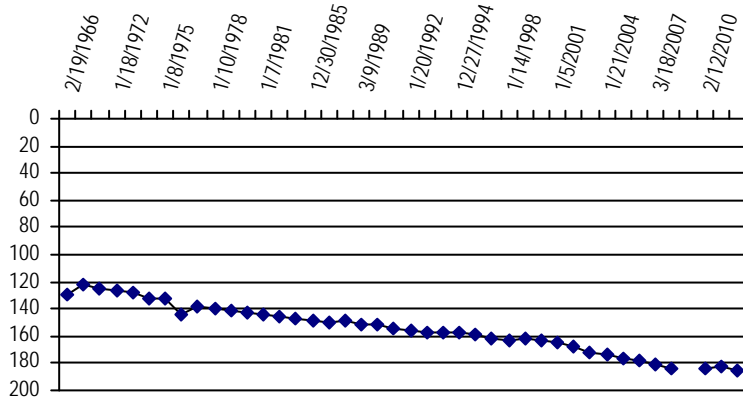
**Division:** **Water District:** **County:** KIT CARSON  
**Location:** Q160 Q40 Q10 Section Twnshp Range PM Distance from section lines:  
 SW NW SE 3 10 S 42 W S **From N/S line:** **From E/W line:**  
**UTM Coordinates (NAD83):** **Northing (UTM y):** **Easting (UTM x):** *User supplied*  
**Latitude/Longitude (decimal degrees):** 39.207778 -102.088516

**Surface Elevation (ft):** 4029.64 **Water Level Change**  
**Well depth (ft):** 288 **1 year:** -3.40  
**Aquifer(s):** OGALLALA **5 year:** -4.85  
**10 year:** -17.85

**Measurements from last 10 years**

Date	Depth to WL (ft)	Elev of WL (ft)	Change (ft)
1/21/2004	174.03	3855.61	-1.31
1/1/2005	176.00	3853.64	-1.97
12/20/2005	178.24	3851.40	-2.24
3/18/2007	180.55	3849.09	-2.31
2/18/2008	183.41	3846.23	-2.86
1/1/2009			
2/12/2010	183.70	3845.94	
2/7/2011	182.00	3847.64	1.70
2/2/2012	185.40	3844.24	-3.40

**All Historic Measurements**



**Well Name:** **CRAMER, GEO & RAMONA** **Owner:**  
**Permit #:** - - **Location #:** SC01004212DCD **USGS Site ID:** 391110102030100

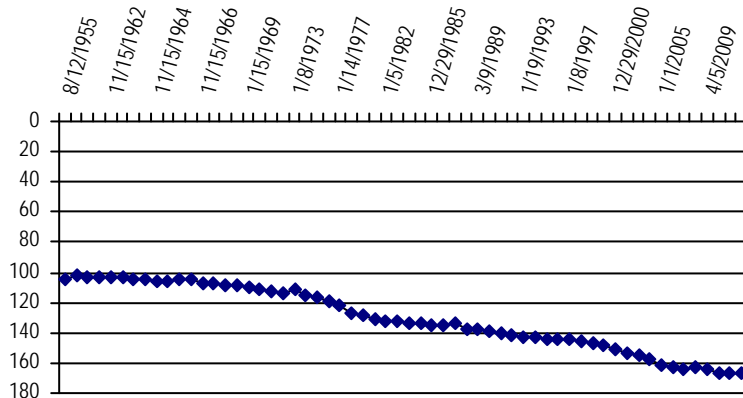
**Division:** **Water District:** **County:** KIT CARSON  
**Location:** Q160 Q40 Q10 Section Twnshp Range PM Distance from section lines:  
 SE SW SE 12 10 S 42 W S **From N/S line:** **From E/W line:**  
**UTM Coordinates (NAD83):** **Northing (UTM y):** 4341551.0 **Easting (UTM x):** 754456.0 *GPS*  
**Latitude/Longitude (decimal degrees):**

**Surface Elevation (ft):** 4002.62 **Water Level Change**  
**Well depth (ft):** 273 **1 year:** -0.25  
**Aquifer(s):** **5 year:** -2.98  
**10 year:** -13.48

**Measurements from last 10 years**

Date	Depth to WL (ft)	Elev of WL (ft)	Change (ft)
1/21/2004	158.16	3844.46	-3.06
1/1/2005	161.54	3841.08	-3.38
12/20/2005	163.02	3839.60	-1.48
3/18/2007	163.47	3839.15	-0.45
2/22/2008	163.11	3839.51	0.36
4/5/2009	163.63	3838.99	-0.52
2/12/2010	167.10	3835.52	-3.47
2/7/2011	166.20	3836.42	0.90
2/2/2012	166.45	3836.17	-0.25

**All Historic Measurements**





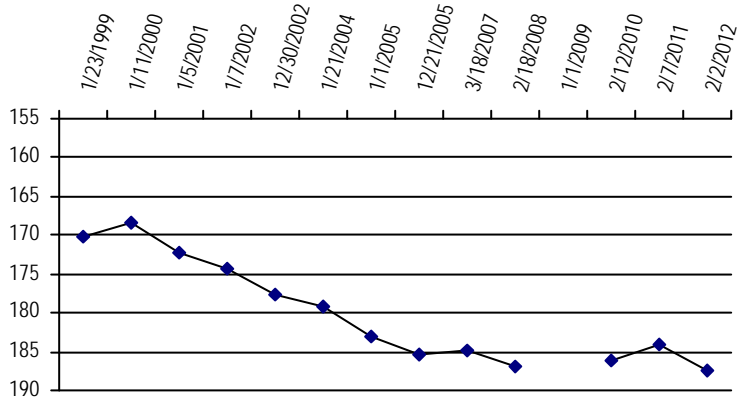
**NORTHERN HIGH PLAINS  
DISTRICT: PLAINS**

<b>Well Name:</b>	<b>WHITMORE, JIM</b>	<b>Owner:</b>	WHITMORE JAMES
<b>Permit #:</b>	20498 - RFP - R	<b>Location #:</b>	SC01004216CBB
<b>Division:</b>	1	<b>Water District:</b>	49
<b>Location:</b>	Q160 Q40 Q10	<b>County:</b>	KIT CARSON
	Section Twnshp Range PM	<b>Distance from section lines:</b>	
	SW NW NW 16 10 S 42 W S	<b>From N/S line:</b>	<b>From E/W line:</b>
<b>UTM Coordinates (NAD83):</b>	<b>Northing (UTM y):</b>	4340507.6	<b>Easting (UTM x):</b> 749710.2 <i>Spotted from quarters</i>
<b>Latitude/Longitude (decimal degrees):</b>	39.177968	-102.109230	
<b>Surface Elevation (ft):</b>	4055	<b>Water Level Change</b>	
<b>Well depth (ft):</b>	291	<b>1 year:</b> -3.20	
<b>Aquifer(s):</b>	OGALLALA	<b>5 year:</b> -2.45	
		<b>10 year:</b> -12.99	

**Measurements from last 10 years**

Date	Depth to WL (ft)	Elev of WL (ft)	Change (ft)
1/21/2004	179.25	3875.75	-1.60
1/1/2005	183.00	3872.00	-3.75
12/21/2005	185.29	3869.71	-2.29
3/18/2007	184.85	3870.15	0.44
2/18/2008	187.02	3867.98	-2.17
1/1/2009			
2/12/2010	186.20	3868.80	
2/7/2011	184.10	3870.90	2.10
2/2/2012	187.30	3867.70	-3.20

**All Historic Measurements**

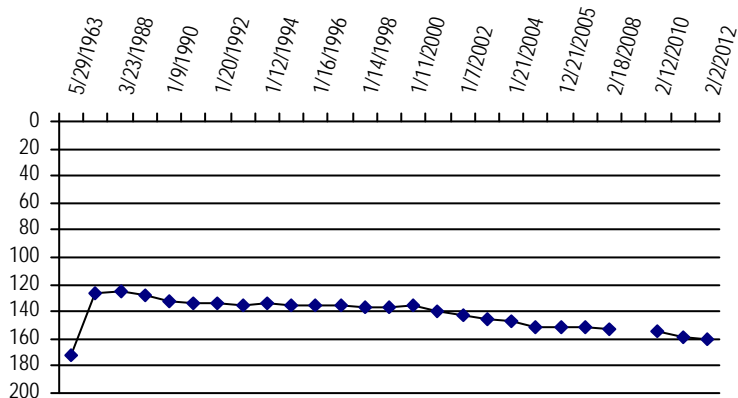


<b>Well Name:</b>	<b>TOMES, ERNEST D.</b>	<b>Owner:</b>	TOMES ERNEST D.
<b>Permit #:</b>	4226 - FP -	<b>Location #:</b>	SC01004221BCA
<b>Division:</b>		<b>Water District:</b>	
<b>Location:</b>	Q160 Q40 Q10	<b>County:</b>	KIT CARSON
	Section Twnshp Range PM	<b>Distance from section lines:</b>	
	NW SW NE 21 10 S 42 W S	<b>From N/S line:</b>	<b>From E/W line:</b>
<b>UTM Coordinates (NAD83):</b>	<b>Northing (UTM y):</b>		<b>Easting (UTM x):</b> <i>User supplied</i>
<b>Latitude/Longitude (decimal degrees):</b>	39.168057	-102.105460	
<b>Surface Elevation (ft):</b>	4030.64	<b>Water Level Change</b>	
<b>Well depth (ft):</b>	238	<b>1 year:</b> -1.10	
<b>Aquifer(s):</b>	OGALLALA	<b>5 year:</b> -9.65	
		<b>10 year:</b> -18.35	

**Measurements from last 10 years**

Date	Depth to WL (ft)	Elev of WL (ft)	Change (ft)
1/21/2004	147.34	3883.30	-1.69
1/1/2005	151.17	3879.47	-3.83
12/21/2005	151.94	3878.70	-0.77
3/18/2007	150.75	3879.89	1.19
2/18/2008	153.29	3877.35	-2.54
1/1/2009			
2/12/2010	154.12	3876.52	
2/7/2011	159.30	3871.34	-5.18
2/2/2012	160.40	3870.24	-1.10

**All Historic Measurements**



**NORTHERN HIGH PLAINS  
DISTRICT: PLAINS**

**Well Name:** TOMES, ERNEST D.

**Owner:** TOMES ERNEST D & JOAN R

**Permit #:** 10698 - FP -

**Location #:** SC01004223BBB

**USGS Site ID:** 391016102042200

**Division:**

**Water District:**

**County:** KIT CARSON

**Location:** Q160 Q40 Q10 Section Twnshp Range PM Distance from section lines:

NW NW NW 23 10 S 42 W S From N/S line: From E/W line:

**UTM Coordinates (NAD83):** Northing (UTM y): Easting (UTM x): *User supplied*

**Latitude/Longitude (decimal degrees):** 39.171113 -102.072959

**Surface Elevation (ft):** 3996.62

**Well depth (ft):** 270

**Aquifer(s):** OGALLALA

**Water Level Change**

**1 year:** -1.20

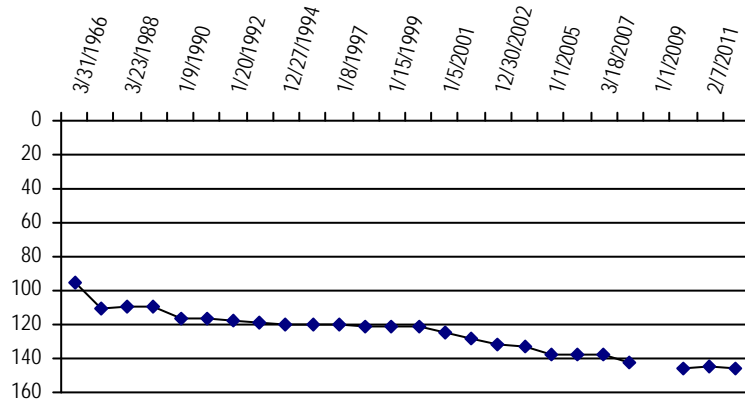
**5 year:** -7.63

**10 year:** -18.00

**Measurements from last 10 years**

Date	Depth to WL (ft)	Elev of WL (ft)	Change (ft)
1/21/2004	133.37	3863.25	-1.73
1/1/2005	137.16	3859.46	-3.79
12/20/2005	138.06	3858.56	-0.90
3/18/2007	138.17	3858.45	-0.11
2/4/2008	142.29	3854.33	-4.12
1/1/2009			
2/12/2010	145.80	3850.82	
2/7/2011	144.60	3852.02	1.20
2/2/2012	145.80	3850.82	-1.20

**All Historic Measurements**



**Well Name:** ADAMS JOINT TRUST

**Owner:**

**Permit #:** - -

**Location #:** SC01004235AAA

**USGS Site ID:** 390830102031500

**Division:**

**Water District:**

**County:** KIT CARSON

**Location:** Q160 Q40 Q10 Section Twnshp Range PM Distance from section lines:

NE NE NE 35 10 S 42 W S From N/S line: From E/W line:

**UTM Coordinates (NAD83):** Northing (UTM y): Easting (UTM x): *User supplied*

**Latitude/Longitude (decimal degrees):** 39.141391 -102.055736

**Surface Elevation (ft):** 3961.62

**Well depth (ft):** 142

**Aquifer(s):**

**Water Level Change**

**1 year:** -1.40

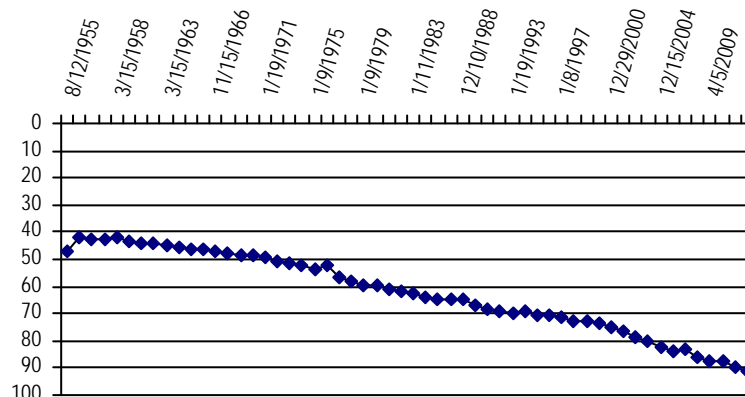
**5 year:** -8.30

**10 year:** -14.62

**Measurements from last 10 years**

Date	Depth to WL (ft)	Elev of WL (ft)	Change (ft)
1/15/2004	80.04	3881.58	-1.33
12/15/2004	82.06	3879.56	-2.02
12/20/2005	83.62	3878.00	-1.56
3/18/2007	83.10	3878.52	0.52
2/22/2008	85.91	3875.71	-2.81
4/5/2009	87.27	3874.35	-1.36
2/12/2010	87.60	3874.02	-0.33
2/7/2011	90.00	3871.62	-2.40
2/2/2012	91.40	3870.22	-1.40

**All Historic Measurements**





**NORTHERN HIGH PLAINS  
DISTRICT: PLAINS**

**Well Name:** **SCOTT, R.E. TRUST**

**Owner:** MCARTHUR KEITH & THERESA

**Permit #:** 5628 - FP -

**Location #:** SC01004313DDD

**USGS Site ID:** 391024102085200

**Division:**

**Water District:**

**County:** KIT CARSON

**Location:** Q160 Q40 Q10 Section Twntshp Range PM Distance from section lines:

SE SE SE 13 10 S 43 W S From N/S line: From E/W line:

**UTM Coordinates (NAD83):** Northing (UTM y): Easting (UTM x): *User supplied*

**Latitude/Longitude (decimal degrees):** 39.173334 -102.148240

**Surface Elevation (ft):** 4111.66

**Well depth (ft):** 320

**Aquifer(s):** OGALLALA

**Water Level Change**

**1 year:** -0.90

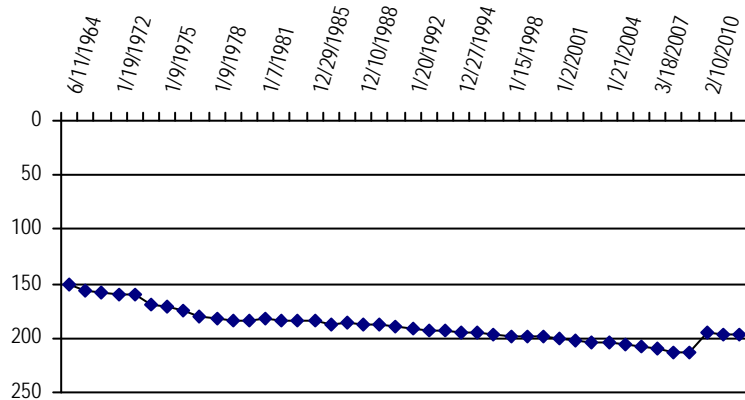
**5 year:** 12.19

**10 year:** 4.36

**Measurements from last 10 years**

Date	Depth to WL (ft)	Elev of WL (ft)	Change (ft)
1/21/2004	204.75	3906.91	-0.85
1/1/2005	206.70	3904.96	-1.95
12/21/2005	207.55	3904.11	-0.85
3/18/2007	209.29	3902.37	-1.74
2/18/2008	212.59	3899.07	-3.30
4/10/2009	214.03	3897.63	-1.44
2/10/2010	195.00	3916.66	19.03
1/29/2011	196.20	3915.46	-1.20
2/2/2012	197.10	3914.56	-0.90

**All Historic Measurements**



**Well Name:** **BURLINGTON FARMS INC**

**Owner:** JONES HARDY S

**Permit #:** 10702 - FP -

**Location #:** SC01004317CBB

**USGS Site ID:** 391044102142200

**Division:**

**Water District:**

**County:** KIT CARSON

**Location:** Q160 Q40 Q10 Section Twntshp Range PM Distance from section lines:

SW NW NW 17 10 S 43 W S From N/S line: From E/W line:

**UTM Coordinates (NAD83):** Northing (UTM y): Easting (UTM x): *User supplied*

**Latitude/Longitude (decimal degrees):** 39.178889 -102.239910

**Surface Elevation (ft):** 4187.73

**Well depth (ft):** 327

**Aquifer(s):** OGALLALA

**Water Level Change**

**1 year:** -2.00

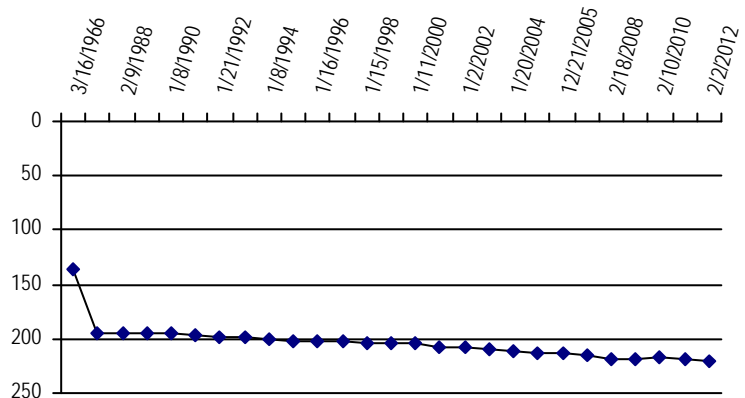
**5 year:** -6.32

**10 year:** -12.95

**Measurements from last 10 years**

Date	Depth to WL (ft)	Elev of WL (ft)	Change (ft)
1/20/2004	210.90	3976.83	-0.53
12/31/2004	213.75	3973.98	-2.85
12/21/2005	214.10	3973.63	-0.35
3/18/2007	214.58	3973.15	-0.48
2/18/2008	217.87	3969.86	-3.29
4/10/2009	218.61	3969.12	-0.74
2/10/2010	217.10	3970.63	1.51
2/7/2011	218.90	3968.83	-1.80
2/2/2012	220.90	3966.83	-2.00

**All Historic Measurements**



**NORTHERN HIGH PLAINS  
DISTRICT: PLAINS**

**Well Name:** **BELL INVESTMENTS, LLP** **Owner:** JONES BESS FARMS  
**Permit #:** 10424 - FP - **Location #:** SC01004324DCC **USGS Site ID:** 390926102092000

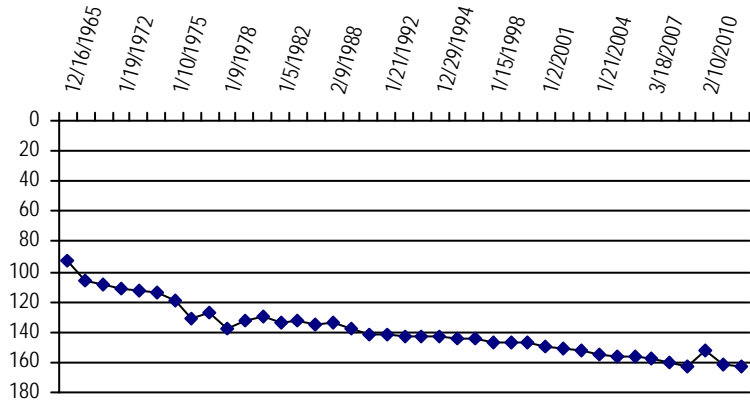
**Division:** **Water District:** **County:** KIT CARSON  
**Location:** Q160 Q40 Q10 Section Twntshp Range PM Distance from section lines:  
 SE SW SW 24 10 S 43 W S **From N/S line:** **From E/W line:**  
**UTM Coordinates (NAD83):** **Northing (UTM y):** **Easting (UTM x):** *User supplied*  
**Latitude/Longitude (decimal degrees):** 39.157223 -102.155740

**Surface Elevation (ft):** 4073.66 **Water Level Change**  
**Well depth (ft):** 224 **1 year:** -1.12  
**Aquifer(s):** OGALLALA **5 year:** -5.90  
**10 year:** -11.62

**Measurements from last 10 years**

Date	Depth to WL (ft)	Elev of WL (ft)	Change (ft)
1/21/2004	154.45	3919.21	-1.65
1/1/2005	156.79	3916.87	-2.34
12/21/2005	156.48	3917.18	0.31
3/18/2007	156.90	3916.76	-0.42
2/4/2008	160.66	3913.00	-3.76
4/10/2009	163.43	3910.23	-2.77
2/10/2010	152.80	3920.86	10.63
1/28/2011	161.68	3911.98	-8.88
2/2/2012	162.80	3910.86	-1.12

**All Historic Measurements**



**Well Name:** **BELLINVESTMENT, LLLP** **Owner:** JONES BESSIE  
**Permit #:** 276 - RFP - R **Location #:** SC01004325BBB **USGS Site ID:** 390924102095200

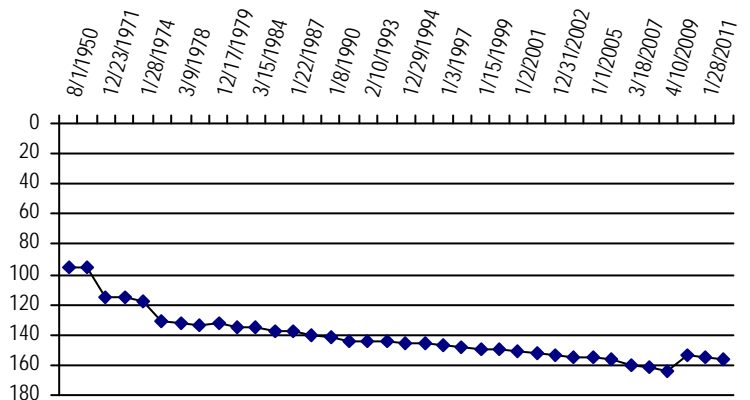
**Division:** **Water District:** **County:** KIT CARSON  
**Location:** Q160 Q40 Q10 Section Twntshp Range PM Distance from section lines:  
 NW NW NW 25 10 S 43 W S **From N/S line:** **From E/W line:**  
**UTM Coordinates (NAD83):** **Northing (UTM y):** **Easting (UTM x):** *User supplied*  
**Latitude/Longitude (decimal degrees):** 39.156668 -102.164907

**Surface Elevation (ft):** 4183.07 **Water Level Change**  
**Well depth (ft):** 248 **1 year:** -1.70  
**Aquifer(s):** OGALLALA **5 year:** 3.77  
**10 year:** -5.05

**Measurements from last 10 years**

Date	Depth to WL (ft)	Elev of WL (ft)	Change (ft)
1/21/2004	154.30	4028.77	-1.40
1/1/2005	155.18	4027.89	-0.88
12/21/2005	156.27	4026.80	-1.09
3/18/2007	160.57	4022.50	-4.30
2/18/2008	162.11	4020.96	-1.54
4/10/2009	164.07	4019.00	-1.96
2/10/2010	154.10	4028.97	9.97
1/28/2011	155.10	4027.97	-1.00
2/2/2012	156.80	4026.27	-1.70

**All Historic Measurements**





**NORTHERN HIGH PLAINS  
DISTRICT: PLAINS**

**Well Name:** WALKINSHAW, SAM

**Owner:** WALKINSHAW STEPHEN A

**Permit #:** 5673 - FP -

**Location #:** SC01004410ACB

**USGS Site ID:** 391157102181900

**Division:** Water District: County: KIT CARSON

**Location:** Q160 Q40 Q10 Section Twntshp Range PM Distance from section lines:  
NE SW NW 10 10 S 44 W S From N/S line: From E/W line:

**UTM Coordinates (NAD83):** Northing (UTM y): Easting (UTM x): User supplied

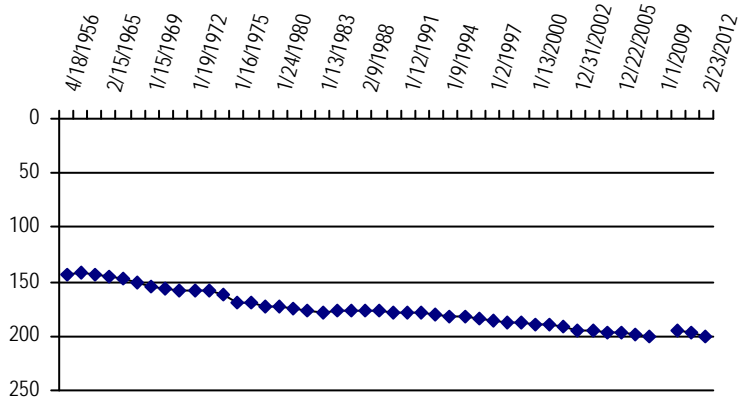
**Latitude/Longitude (decimal degrees):** 39.199165 -102.305745

**Surface Elevation (ft):** 4220.76 **Water Level Change**  
**Well depth (ft):** 275 **1 year:** -3.30  
**Aquifer(s):** OGALLALA **5 year:** -2.06  
**10 year:** -7.98

**Measurements from last 10 years**

Date	Depth to WL (ft)	Elev of WL (ft)	Change (ft)
1/17/2004	194.59	4026.17	-0.47
12/28/2004	196.27	4024.49	-1.68
12/22/2005	196.98	4023.78	-0.71
3/20/2007	197.74	4023.02	-0.76
2/1/2008	200.57	4020.19	-2.83
1/1/2009			
2/15/2010	195.70	4025.06	
1/5/2011	196.50	4024.26	-0.80
2/23/2012	199.80	4020.96	-3.30

**All Historic Measurements**



**Well Name:** PEKAREK N & M

**Owner:** BELL CLAUDE M

**Permit #:** 3979 - FP -

**Location #:** SC01004411BDA2

**USGS Site ID:** 391152102171001

**Division:** Water District: County: KIT CARSON

**Location:** Q160 Q40 Q10 Section Twntshp Range PM Distance from section lines:  
NW SE NE 11 10 S 44 W S From N/S line: From E/W line:

**UTM Coordinates (NAD83):** Northing (UTM y): 4342231.0 Easting (UTM x): 734345.0 GPS

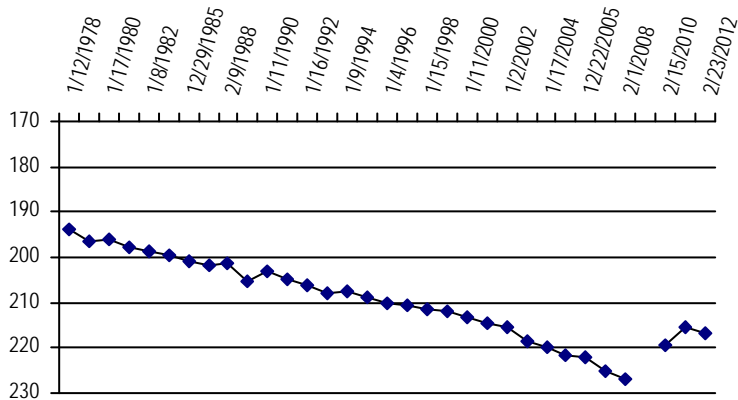
**Latitude/Longitude (decimal degrees):**

**Surface Elevation (ft):** 4236.75 **Water Level Change**  
**Well depth (ft):** 288 **1 year:** -1.30  
**Aquifer(s):** OGALLALA **5 year:** 8.55  
**10 year:** -1.04

**Measurements from last 10 years**

Date	Depth to WL (ft)	Elev of WL (ft)	Change (ft)
1/17/2004	219.84	4016.91	-1.44
12/28/2004	221.40	4015.35	-1.56
12/22/2005	222.08	4014.67	-0.68
3/20/2007	225.15	4011.60	-3.07
2/1/2008	226.91	4009.84	-1.76
1/1/2009			
2/15/2010	219.50	4017.25	
1/5/2011	215.30	4021.45	4.20
2/23/2012	216.60	4020.15	-1.30

**All Historic Measurements**



**NORTHERN HIGH PLAINS  
DISTRICT: PLAINS**

**Well Name:** **NIDER TRUST** **Owner:** NIDER LOUIS  
**Permit #:** 3823 - FP - **Location #:** SC01004414CBC **USGS Site ID:** 391038102174600

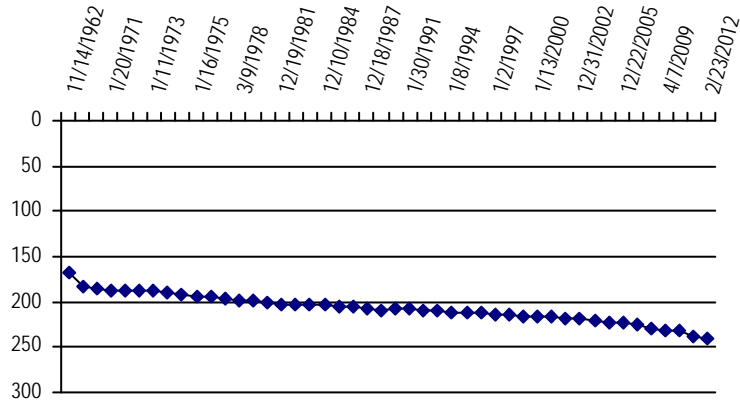
**Division:** **Water District:** **County:** KIT CARSON  
**Location:** Q160 Q40 Q10 Section Twnshp Range PM Distance from section lines:  
 SW NW SW 14 10 S 44 W S **From N/S line:** **From E/W line:**  
**UTM Coordinates (NAD83):** **Northing (UTM y):** **Easting (UTM x):** *User supplied*  
**Latitude/Longitude (decimal degrees):** 39.177222 -102.296300

**Surface Elevation (ft):** 4250.75 **Water Level Change**  
**Well depth (ft):** 307 **1 year:** -1.00  
**Aquifer(s):** OGALLALA **5 year:** -14.49  
**10 year:** -22.53

**Measurements from last 10 years**

Date	Depth to WL (ft)	Elev of WL (ft)	Change (ft)
1/17/2004	220.56	4030.19	-1.68
12/28/2004	221.88	4028.87	-1.32
12/22/2005	223.50	4027.25	-1.62
3/20/2007	225.81	4024.94	-2.31
2/1/2008	228.62	4022.13	-2.81
4/7/2009	231.79	4018.96	-3.17
2/15/2010	232.30	4018.45	-0.51
2/7/2011	239.30	4011.45	-7.00
2/23/2012	240.30	4010.45	-1.00

**All Historic Measurements**



**Well Name:** **GRUSING, GEORGEANNA & MARVIN H.** **Owner:** MARVIN AND GEORGEANNA GRUSING  
**Permit #:** 10418 - FP - **Location #:** SC01004417CCD **USGS Site ID:**

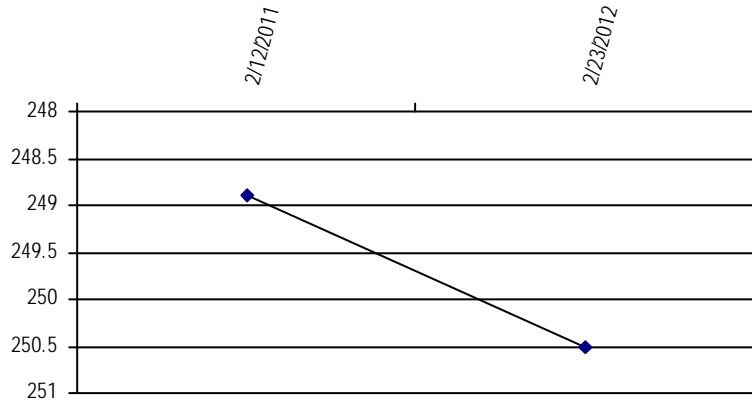
**Division:** 1 **Water District:** 49 **County:** KIT CARSON  
**Location:** Q160 Q40 Q10 Section Twnshp Range PM Distance from section lines:  
 SW SW SE 17 10 S 44 W S **From N/S line:** **From E/W line:**  
**UTM Coordinates (NAD83):** **Northing (UTM y):** 4339424.5 **Easting (UTM x):** 729071.4 *Spotted from quarters*  
**Latitude/Longitude (decimal degrees):**

**Surface Elevation (ft):** 4305 **Water Level Change**  
**Well depth (ft):** 326 **1 year:** -1.60  
**Aquifer(s):** OGALLALA **5 year:**  
**10 year:**

**Measurements from last 10 years**

Date	Depth to WL (ft)	Elev of WL (ft)	Change (ft)
2/12/2011	248.90	4056.10	
2/23/2012	250.50	4054.50	-1.60

**All Historic Measurements**





**NORTHERN HIGH PLAINS  
DISTRICT: PLAINS**

**Well Name:** ERKER, A. **Owner:** ERKER ALFRED  
**Permit #:** 20477 - SFP - **Location #:** SC01004423CBC **USGS Site ID:** 390945102174600

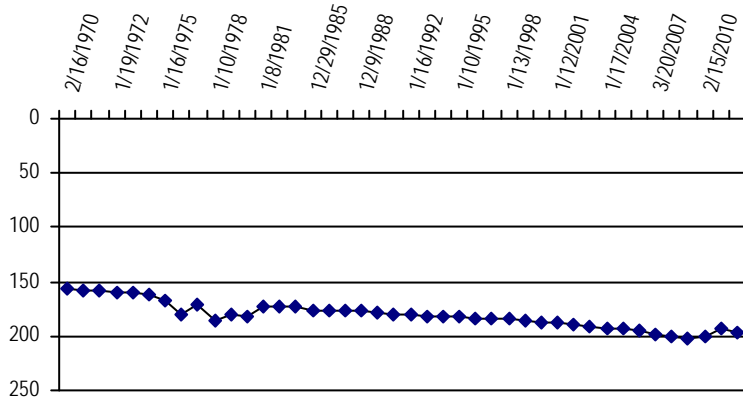
**Division:** **Water District:** **County:** KIT CARSON  
**Location:** Q160 Q40 Q10 Section Twnshp Range PM Distance from section lines:  
 SW NW SW 23 10 S 44 W S **From N/S line:** **From E/W line:**  
**UTM Coordinates (NAD83):** **Northing (UTM y):** **Easting (UTM x):** *User supplied*  
**Latitude/Longitude (decimal degrees):** 39.162500 -102.296578

**Surface Elevation (ft):** 4228.75 **Water Level Change**  
**Well depth (ft):** 296 **1 year:** -2.00  
**Aquifer(s):** OGALLALA **5 year:** 1.97  
**10 year:** -6.12

**Measurements from last 10 years**

Date	Depth to WL (ft)	Elev of WL (ft)	Change (ft)
1/17/2004	193.15	4035.60	-1.97
12/28/2004	193.60	4035.15	-0.45
12/22/2005	194.43	4034.32	-0.83
3/20/2007	197.77	4030.98	-3.34
2/1/2008	200.33	4028.42	-2.56
4/7/2009	201.92	4026.83	-1.59
2/15/2010	200.53	4028.22	1.39
2/7/2011	193.80	4034.95	6.73
2/23/2012	195.80	4032.95	-2.00

**All Historic Measurements**



**Well Name:** ERKER, A.A. & CO. **Owner:** ERKER ALFRED A  
**Permit #:** 20477 - FP - **Location #:** SC01004426CDD **USGS Site ID:** 390838102171200

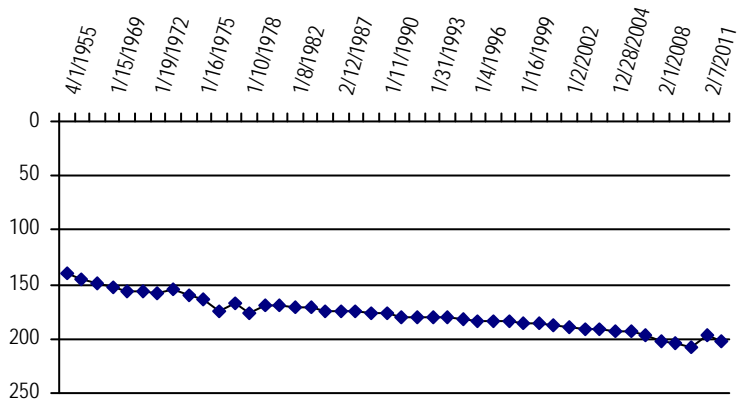
**Division:** **Water District:** **County:** KIT CARSON  
**Location:** Q160 Q40 Q10 Section Twnshp Range PM Distance from section lines:  
 SW SE SE 26 10 S 44 W S **From N/S line:** **From E/W line:**  
**UTM Coordinates (NAD83):** **Northing (UTM y):** **Easting (UTM x):** *User supplied*  
**Latitude/Longitude (decimal degrees):** 39.143333 -102.287133

**Surface Elevation (ft):** 4230.74 **Water Level Change**  
**Well depth (ft):** 296 **1 year:** -3.70  
**Aquifer(s):** OGALLALA **5 year:** -4.01  
**10 year:** -12.43

**Measurements from last 10 years**

Date	Depth to WL (ft)	Elev of WL (ft)	Change (ft)
1/17/2004	191.78	4038.96	-1.22
12/28/2004	192.98	4037.76	-1.20
12/19/2005	193.61	4037.13	-0.63
3/20/2007	197.29	4033.45	-3.68
2/1/2008	201.59	4029.15	-4.30
4/7/2009	204.53	4026.21	-2.94
2/15/2010	207.05	4023.69	-2.52
2/7/2011	197.60	4033.14	9.45
2/23/2012	201.30	4029.44	-3.70

**All Historic Measurements**



**NORTHERN HIGH PLAINS  
DISTRICT: PLAINS**

**Well Name:** **BMR FARMS INC.** **Owner:** BMR FARMS INC  
**Permit #:** 6910 - FP - **Location #:** SC01004429BBB **USGS Site ID:** 390923102211400

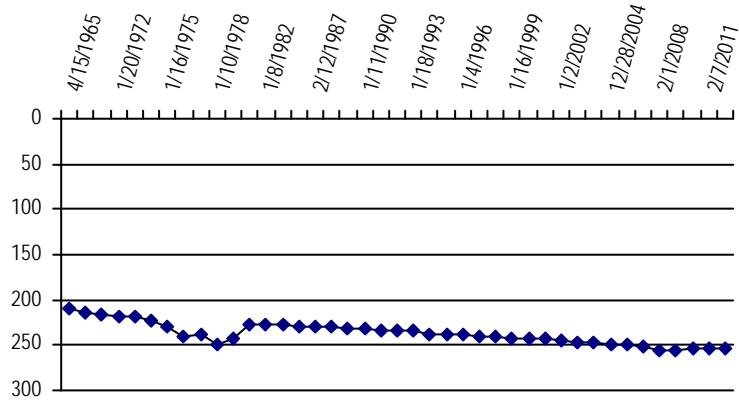
**Division:** **Water District:** **County:** KIT CARSON  
**Location:** Q160 Q40 Q10 Section Twntshp Range PM Distance from section lines:  
 NW NW NW 29 10 S 44 W S **From N/S line:** **From E/W line:**  
**UTM Coordinates (NAD83):** **Northing (UTM y):** **Easting (UTM x):** *User supplied*  
**Latitude/Longitude (decimal degrees):** 39.156388 -102.351580

**Surface Elevation (ft):** 4319.79 **Water Level Change**  
**Well depth (ft):** 330 **1 year:** 0.30  
**Aquifer(s):** OGALLALA **5 year:** -2.78  
**10 year:** -8.98

**Measurements from last 10 years**

Date	Depth to WL (ft)	Elev of WL (ft)	Change (ft)
1/9/2003	246.86	4072.93	-2.44
1/16/2004	247.51	4072.28	-0.65
12/28/2004	248.47	4071.32	-0.96
12/19/2005	248.20	4071.59	0.27
3/20/2007	250.62	4069.17	-2.42
2/1/2008	254.99	4064.80	-4.37
4/7/2009	255.29	4064.50	-0.30
1/18/2010	253.71	4066.08	1.58
2/7/2011	253.70	4066.09	0.01
2/23/2012	253.40	4066.39	0.30

**All Historic Measurements**



**Well Name:** **MIDWEST FARMS LLC** **Owner:** MIDWEST FARMS LLC  
**Permit #:** 4456 - FP - **Location #:** SC01004433CDC **USGS Site ID:** 390744102193800

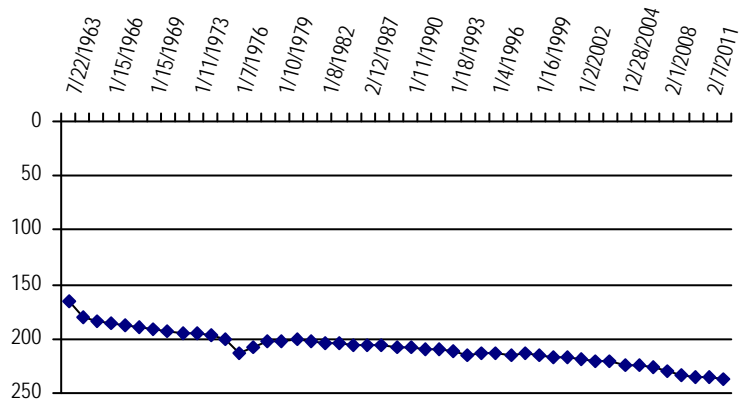
**Division:** **Water District:** **County:** KIT CARSON  
**Location:** Q160 Q40 Q10 Section Twntshp Range PM Distance from section lines:  
 SW SE SW 33 10 S 44 W S **From N/S line:** **From E/W line:**  
**UTM Coordinates (NAD83):** **Northing (UTM y):** **Easting (UTM x):** *User supplied*  
**Latitude/Longitude (decimal degrees):** 39.128889 -102.327690

**Surface Elevation (ft):** 4294.76 **Water Level Change**  
**Well depth (ft):** 315 **1 year:** -1.60  
**Aquifer(s):** OGALLALA **5 year:** -10.83  
**10 year:** -18.93

**Measurements from last 10 years**

Date	Depth to WL (ft)	Elev of WL (ft)	Change (ft)
1/9/2003	220.21	4074.55	-1.44
1/16/2004	221.50	4073.26	-1.29
12/28/2004	223.50	4071.26	-2.00
12/19/2005	224.20	4070.56	-0.70
3/21/2007	226.87	4067.89	-2.67
2/1/2008	230.12	4064.64	-3.25
4/7/2009	233.91	4060.85	-3.79
1/18/2010	235.40	4059.36	-1.49
2/7/2011	236.10	4058.66	-0.70
2/23/2012	237.70	4057.06	-1.60

**All Historic Measurements**



**NORTHERN HIGH PLAINS  
DISTRICT: PLAINS**

**Well Name:** **KANARCO CO.** **Owner:** GRUSING MARVIN H  
**Permit #:** 12058 - FP - **Location #:** SC01004505DBB **USGS Site ID:** 391234102271600

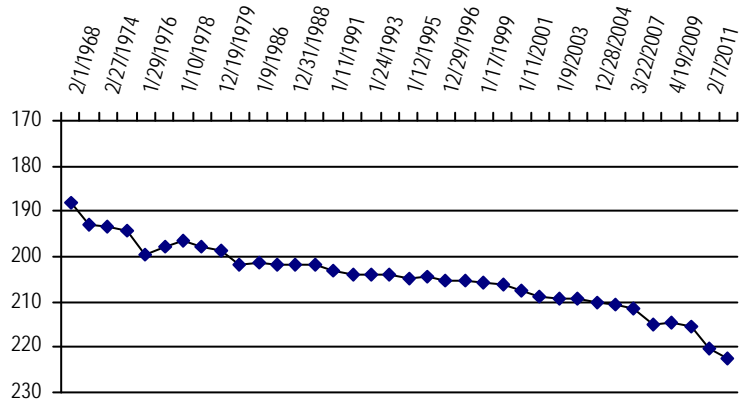
**Division:** **Water District:** **County:** KIT CARSON  
**Location:** Q160 Q40 Q10 Section Twntshp Range PM Distance from section lines:  
SE NW NW 5 10 S 45 W S **From N/S line:** **From E/W line:**  
**UTM Coordinates (NAD83):** **Northing (UTM y):** **Easting (UTM x):** *User supplied*  
**Latitude/Longitude (decimal degrees):** 39.209442 -102.454917

**Surface Elevation (ft):** 4360.86 **Water Level Change**  
**Well depth (ft):** 294 **1 year:** -2.40  
**Aquifer(s):** OGALLALA **5 year:** -11.32  
**10 year:** -13.90

**Measurements from last 10 years**

Date	Depth to WL (ft)	Elev of WL (ft)	Change (ft)
1/9/2003	209.20	4151.66	-0.50
1/16/2004	209.40	4151.46	-0.20
12/28/2004	210.14	4150.72	-0.74
1/3/2006	210.78	4150.08	-0.64
3/22/2007	211.28	4149.58	-0.50
2/2/2008	214.90	4145.96	-3.62
4/19/2009	214.34	4146.52	0.56
2/10/2010	215.58	4145.28	-1.24
2/7/2011	220.20	4140.66	-4.62
2/23/2012	222.60	4138.26	-2.40

**All Historic Measurements**



**Well Name:** **CROUSE, SCOTT R.** **Owner:** CROUSE MAE B  
**Permit #:** 6657 - FP - **Location #:** SC01004508ABC **USGS Site ID:** 391154102271800

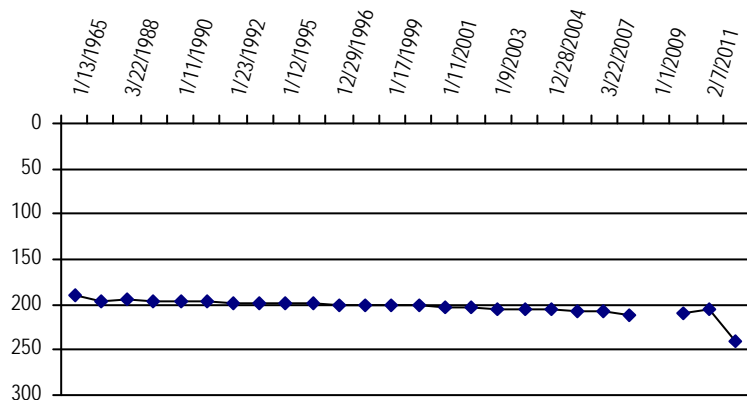
**Division:** **Water District:** **County:** KIT CARSON  
**Location:** Q160 Q40 Q10 Section Twntshp Range PM Distance from section lines:  
NE NW SW 8 10 S 45 W S **From N/S line:** **From E/W line:**  
**UTM Coordinates (NAD83):** **Northing (UTM y):** **Easting (UTM x):** *User supplied*  
**Latitude/Longitude (decimal degrees):** 39.198331 -102.455473

**Surface Elevation (ft):** 4364.86 **Water Level Change**  
**Well depth (ft):** 294 **1 year:** -35.40  
**Aquifer(s):** OGALLALA **5 year:** -32.74  
**10 year:** -37.05

**Measurements from last 10 years**

Date	Depth to WL (ft)	Elev of WL (ft)	Change (ft)
1/9/2003	204.40	4160.46	-1.15
1/16/2004	204.10	4160.76	0.30
12/28/2004	205.78	4159.08	-1.68
1/3/2006	206.97	4157.89	-1.19
3/22/2007	207.56	4157.30	-0.59
2/2/2008	211.98	4152.88	-4.42
1/1/2009			
2/11/2010	208.70	4156.16	
2/7/2011	204.90	4159.96	3.80
2/23/2012	240.30	4124.56	-35.40

**All Historic Measurements**



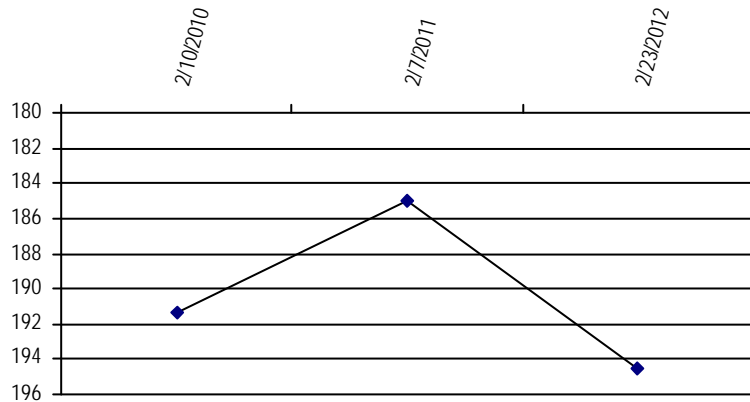
**NORTHERN HIGH PLAINS  
DISTRICT: PLAINS**

**Well Name:** **CROUSE, MAE** **Owner:**  
**Permit #:** 6656 - FP - **Location #:** SC01004510BBD **USGS Site ID:**  
**Division:** 1 **Water District:** **County:** KIT CARSON  
**Location:** Q160 Q40 Q10 Section Twnshp Range PM Distance from section lines:  
 NW NW SE 10 10 S 45 W S **From N/S line:** **From E/W line:**  
**UTM Coordinates (NAD83):** **Northing (UTM y):** 4341874.5 **Easting (UTM x):** 722532.7 *Spotted from quarters*  
**Latitude/Longitude (decimal degrees):**  
**Surface Elevation (ft):** 4312 **Water Level Change**  
**Well depth (ft):** 285 **1 year:** -9.50  
**Aquifer(s):** OGALLALA **5 year:**  
**10 year:**

**Measurements from last 10 years**

Date	Depth to WL (ft)	Elev of WL (ft)	Change (ft)
2/10/2010	191.40	4120.60	
2/7/2011	185.00	4127.00	6.40
2/23/2012	194.50	4117.50	-9.50

**All Historic Measurements**

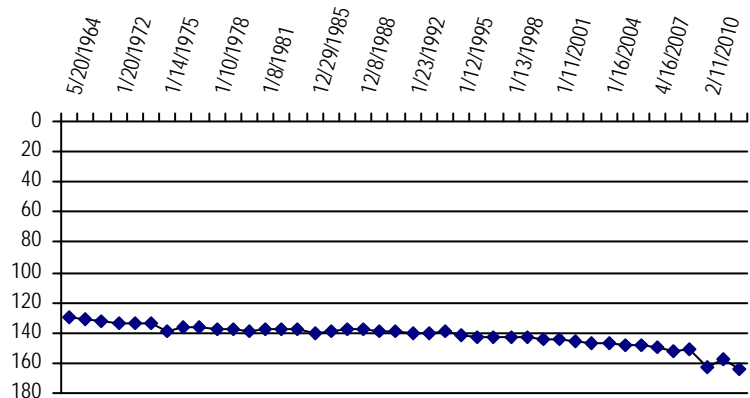


**Well Name:** **BEESON, LEONARD E.** **Owner:** BEESON AGNES M & LEONARD E  
**Permit #:** 5627 - FP - **Location #:** SC01004521BBB **USGS Site ID:** 391021102264200  
**Division:** **Water District:** **County:** KIT CARSON  
**Location:** Q160 Q40 Q10 Section Twnshp Range PM Distance from section lines:  
 NW NW NW 21 10 S 45 W S **From N/S line:** **From E/W line:**  
**UTM Coordinates (NAD83):** **Northing (UTM y):** **Easting (UTM x):** *User supplied*  
**Latitude/Longitude (decimal degrees):** 39.172498 -102.445472  
**Surface Elevation (ft):** 4319.86 **Water Level Change**  
**Well depth (ft):** 250 **1 year:** -6.10  
**Aquifer(s):** OGALLALA **5 year:** -14.95  
**10 year:** -18.82

**Measurements from last 10 years**

Date	Depth to WL (ft)	Elev of WL (ft)	Change (ft)
1/9/2003	146.47	4173.39	-1.19
1/16/2004	146.94	4172.92	-0.47
12/27/2004	148.00	4171.86	-1.06
1/3/2006	148.72	4171.14	-0.72
4/16/2007	149.15	4170.71	-0.43
1/27/2008	152.81	4167.05	-3.66
4/19/2009	151.45	4168.41	1.36
2/11/2010	162.40	4157.46	-10.95
2/7/2011	158.00	4161.86	4.40
2/23/2012	164.10	4155.76	-6.10

**All Historic Measurements**



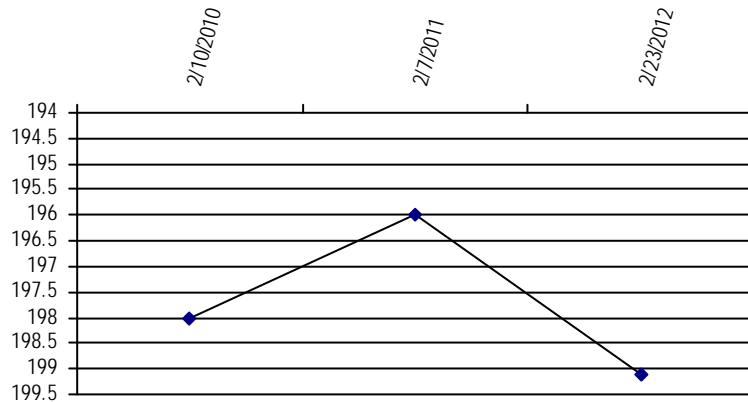
**NORTHERN HIGH PLAINS  
DISTRICT: PLAINS**

**Well Name:** **DRAKE, CLAYTON & PHYLLIS** *Owner:* CLAYTON & PHYLLIS DRAKE  
*Permit #:* 17406 - FP - *Location #:* SC01004526CBC *USGS Site ID:*  
*Division:* 1 *Water District:* *County:* KIT CARSON  
*Location:* Q160 Q40 Q10 Section Twnshp Range PM Distance from section lines:  
 SW NW SW 26 10 S 45 W S *From N/S line:* *From E/W line:*  
*UTM Coordinates (NAD83):* *Northing (UTM y):* 4336398.0 *Easting (UTM x):* 724075.7 *Spotted from quarters*  
*Latitude/Longitude (decimal degrees):*  
*Surface Elevation (ft):* 4342 **Water Level Change**  
*Well depth (ft):* 287 **1 year:** -3.10  
*Aquifer(s):* OGALLALA **5 year:**  
**10 year:**

**Measurements from last 10 years**

Date	Depth to WL (ft)	Elev of WL (ft)	Change (ft)
2/10/2010	198.00	4144.00	
2/7/2011	196.00	4146.00	2.00
2/23/2012	199.10	4142.90	-3.10

**All Historic Measurements**

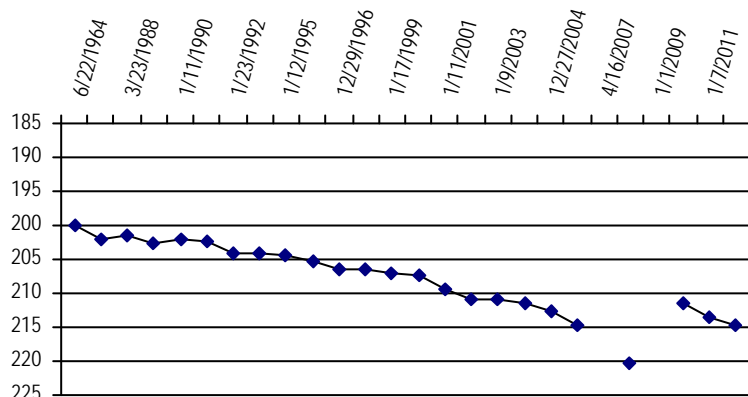


**Well Name:** **HERNDON, EDWIN LEROY** *Owner:* HERTNEKY DAVID D & KATHERINE ANNE  
*Permit #:* 5761 - FP - *Location #:* SC01004613BCD *USGS Site ID:* 391046102295100  
*Division:* *Water District:* *County:* KIT CARSON  
*Location:* Q160 Q40 Q10 Section Twnshp Range PM Distance from section lines:  
 NW SW SE 13 10 S 46 W S *From N/S line:* *From E/W line:*  
*UTM Coordinates (NAD83):* *Northing (UTM y):* *Easting (UTM x):* *User supplied*  
*Latitude/Longitude (decimal degrees):* 39.179442 -102.497974  
*Surface Elevation (ft):* 4420.91 **Water Level Change**  
*Well depth (ft):* 294 **1 year:** -1.20  
*Aquifer(s):* OGALLALA **5 year:**  
**10 year:** -3.75

**Measurements from last 10 years**

Date	Depth to WL (ft)	Elev of WL (ft)	Change (ft)
1/9/2003	211.00	4209.91	-0.15
1/16/2004	211.44	4209.47	-0.44
12/27/2004	212.58	4208.33	-1.14
1/3/2006	214.78	4206.13	-2.20
4/16/2007			
2/2/2008	220.22	4200.69	
1/1/2009			
2/10/2010	211.60	4209.31	
1/7/2011	213.40	4207.51	-1.80
2/24/2012	214.60	4206.31	-1.20

**All Historic Measurements**



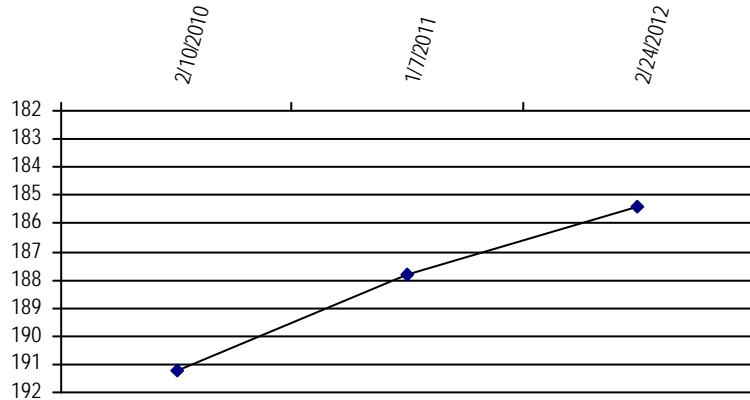
**NORTHERN HIGH PLAINS  
DISTRICT: PLAINS**

**Well Name:** **FUNDINGSLAND, RONALD M** *Owner:*  
**Permit #:** 9109 - FP - *Location #:* SC01004623ABA *USGS Site ID:*  
**Division:** 1 *Water District:* *County:* KIT CARSON  
**Location:** Q160 Q40 Q10 Section Twnshp Range PM Distance from section lines:  
 NE NW NE 23 10 S 46 W S *From N/S line:* *From E/W line:*  
*UTM Coordinates (NAD83):* **Northing (UTM y):** 4338724.5 **Easting (UTM x):** 715259.3 *Spotted from quarters*  
*Latitude/Longitude (decimal degrees):*  
**Surface Elevation (ft):** 4472 **Water Level Change**  
**Well depth (ft):** 324 **1 year:** 2.40  
**Aquifer(s):** OGALLALA **5 year:**  
**10 year:**

**Measurements from last 10 years**

Date	Depth to WL (ft)	Elev of WL (ft)	Change (ft)
2/10/2010	191.20	4280.80	
1/7/2011	187.80	4284.20	3.40
2/24/2012	185.40	4286.60	2.40

**All Historic Measurements**

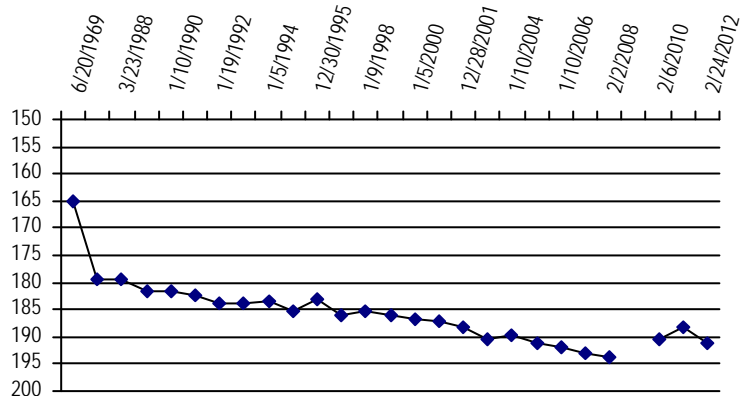


**Well Name:** **MAY BROTHERS INC.** *Owner:* MAY JAMES M  
**Permit #:** 13824 - FP - *Location #:* SC01004713CCD *USGS Site ID:* 391015102363800  
**Division:** *Water District:* *County:* KIT CARSON  
**Location:** Q160 Q40 Q10 Section Twnshp Range PM Distance from section lines:  
 SW SW SE 13 10 S 47 W S *From N/S line:* 252 S *From E/W line:* 1048 W  
*UTM Coordinates (NAD83):* **Northing (UTM y):** *Easting (UTM x):* *User supplied*  
*Latitude/Longitude (decimal degrees):* 39.170830 -102.611033  
**Surface Elevation (ft):** 4522.99 **Water Level Change**  
**Well depth (ft):** 252 **1 year:** -2.90  
**Aquifer(s):** OGALLALA **5 year:** 1.68  
**10 year:** -3.18

**Measurements from last 10 years**

Date	Depth to WL (ft)	Elev of WL (ft)	Change (ft)
2/12/2003	190.39	4332.60	-2.27
1/10/2004	189.84	4333.15	0.55
12/30/2004	191.18	4331.81	-1.34
1/10/2006	191.96	4331.03	-0.78
3/22/2007	192.98	4330.01	-1.02
2/2/2008	193.81	4329.18	-0.83
1/1/2009			
2/6/2010	190.60	4332.39	
1/7/2011	188.40	4334.59	2.20
2/24/2012	191.30	4331.69	-2.90

**All Historic Measurements**



**NORTHERN HIGH PLAINS  
DISTRICT: PLAINS**

**Well Name: DOWNEY, R.**

Owner:

Permit #: - -

Location #: SC01004717CCC

USGS Site ID: 391020102402000

Division:

Water District:

County: KIT CARSON

Location:

Q160 Q40 Q10 Section Twntshp Range PM Distance from section lines:

SW SW SW 17 10 S 47 W S From N/S line: From E/W line:

UTM Coordinates (NAD83): Northing (UTM y):

Easting (UTM x): User supplied

Latitude/Longitude (decimal degrees):

39.172496 -102.688814

Surface Elevation (ft): 4605.03

Well depth (ft): 227

Aquifer(s):

**Water Level Change**

**1 year:** 0.50

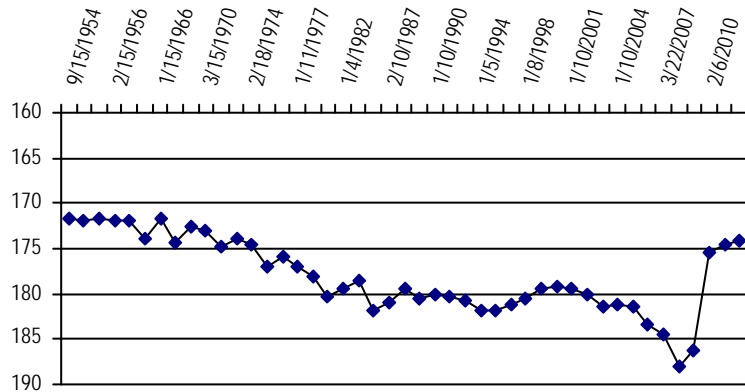
**5 year:** 10.30

**10 year:** 6.08

**Measurements from last 10 years**

Date	Depth to WL (ft)	Elev of WL (ft)	Change (ft)
1/5/2003	181.35	4423.68	-1.17
1/10/2004	181.27	4423.76	0.08
12/30/2004	181.42	4423.61	-0.15
1/10/2006	183.46	4421.57	-2.04
3/22/2007	184.40	4420.63	-0.94
2/1/2008	187.98	4417.05	-3.58
4/7/2009	186.19	4418.84	1.79
2/6/2010	175.50	4429.53	10.69
1/7/2011	174.60	4430.43	0.90
2/24/2012	174.10	4430.93	0.50

**All Historic Measurements**



**Well Name: GEIKEN, S & M**

Owner:

Permit #: - -

Location #: SC01004923DCC

USGS Site ID: 390930102504000

Division:

Water District:

County: KIT CARSON

Location:

Q160 Q40 Q10 Section Twntshp Range PM Distance from section lines:

SE SW SW 23 10 S 49 W S From N/S line: From E/W line:

UTM Coordinates (NAD83): Northing (UTM y):

Easting (UTM x): User supplied

Latitude/Longitude (decimal degrees):

39.156662 -102.846040

Surface Elevation (ft): 4789.13

Well depth (ft): 200

Aquifer(s):

**Water Level Change**

**1 year:**

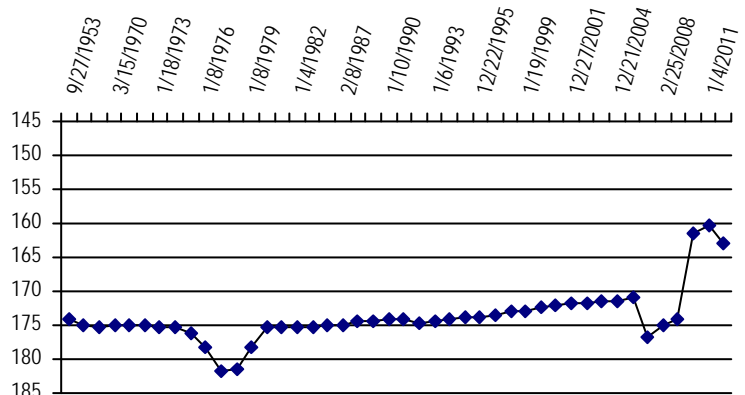
**5 year:**

**10 year:**

**Measurements from last 10 years**

Date	Depth to WL (ft)	Elev of WL (ft)	Change (ft)
1/4/2003	171.72	4617.41	0.05
1/9/2004	171.58	4617.55	0.14
12/21/2004	171.50	4617.63	0.08
1/10/2006	170.97	4618.16	0.53
4/16/2007	176.84	4612.29	-5.87
2/25/2008	174.91	4614.22	1.93
4/21/2009	174.00	4615.13	0.91
2/6/2010	161.50	4627.63	12.50
1/4/2011	160.40	4628.73	1.10
12/24/2011	163.00	4626.13	-2.60

**All Historic Measurements**



**NORTHERN HIGH PLAINS  
DISTRICT: PLAINS**

**Well Name:** HALDE, K & G **Owner:** RAINBOLT EDWIN F & LINDSEY MURIEL  
**Permit #:** 16059 - RFP - **Location #:** SC01104204CBA **USGS Site ID:** 390731102073100

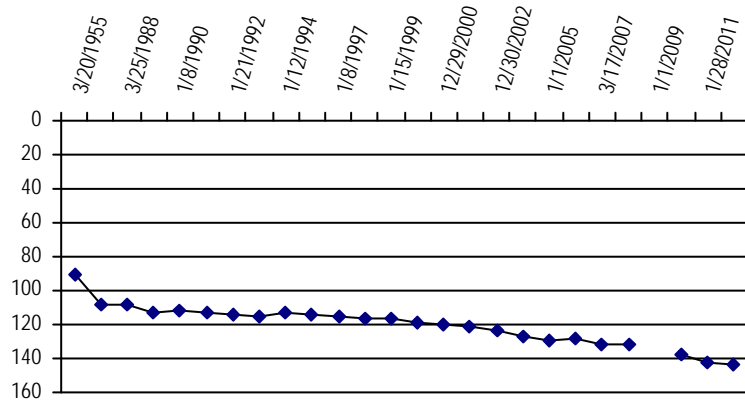
**Division:** **Water District:** **County:** KIT CARSON  
**Location:** Q160 Q40 Q10 Section Twnshp Range PM Distance from section lines:  
 SW NW NE 4 11 S 42 W S **From N/S line:** **From E/W line:**  
**UTM Coordinates (NAD83):** **Northing (UTM y):** **Easting (UTM x):** *User supplied*  
**Latitude/Longitude (decimal degrees):** 39.122780 -102.125738

**Surface Elevation (ft):** 4051.65 **Water Level Change**  
**Well depth (ft):** 174 **1 year:** -1.52  
**Aquifer(s):** OGALLALA **5 year:** -12.30  
**10 year:** -21.96

**Measurements from last 10 years**

Date	Depth to WL (ft)	Elev of WL (ft)	Change (ft)
1/20/2004	126.48	3925.17	-2.81
1/1/2005	129.30	3922.35	-2.82
12/20/2005	127.95	3923.70	1.35
3/17/2007	131.20	3920.45	-3.25
2/4/2008	132.24	3919.41	-1.04
1/1/2009			
2/12/2010	137.28	3914.37	
1/28/2011	141.98	3909.67	-4.70
2/1/2012	143.50	3908.15	-1.52

**All Historic Measurements**



**Well Name:** LEIBL, LINDA L. **Owner:** ZORN FARM CO.  
**Permit #:** 2196 - FP - **Location #:** SC01104208BBC **USGS Site ID:** 390704102084800

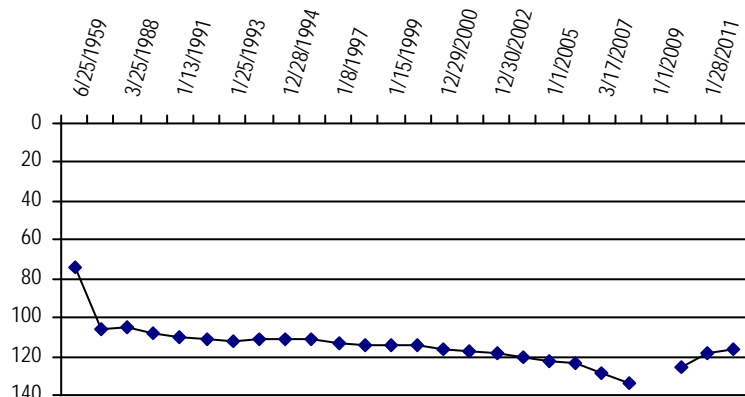
**Division:** **Water District:** **County:** KIT CARSON  
**Location:** Q160 Q40 Q10 Section Twnshp Range PM Distance from section lines:  
 NW NW SW 8 11 S 42 W S **From N/S line:** **From E/W line:**  
**UTM Coordinates (NAD83):** **Northing (UTM y):** **Easting (UTM x):** *User supplied*  
**Latitude/Longitude (decimal degrees):** 39.117780 -102.146850

**Surface Elevation (ft):** 4064.66 **Water Level Change**  
**Well depth (ft):** 177 **1 year:** 2.90  
**Aquifer(s):** OGALLALA **5 year:** 12.80  
**10 year:** 1.28

**Measurements from last 10 years**

Date	Depth to WL (ft)	Elev of WL (ft)	Change (ft)
1/20/2004	120.63	3944.03	-1.80
1/1/2005	122.44	3942.22	-1.81
12/20/2005	123.42	3941.24	-0.98
3/17/2007	128.70	3935.96	-5.28
2/4/2008	133.33	3931.33	-4.63
1/1/2009			
2/20/2010	125.60	3939.06	
1/28/2011	118.80	3945.86	6.80
2/1/2012	115.90	3948.76	2.90

**All Historic Measurements**





**NORTHERN HIGH PLAINS  
DISTRICT: PLAINS**

**Well Name:** TOMES LLLP **Owner:** TOMES ERNEST D & JOAN R  
**Permit #:** 4663 - FP - **Location #:** SC01104213BCB **USGS Site ID:** 390602102042000

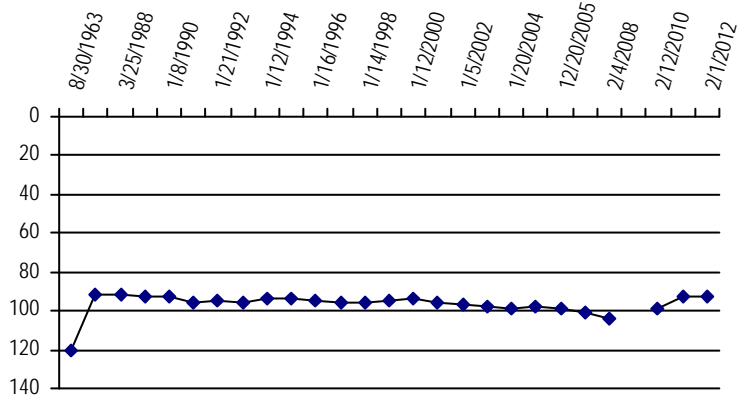
**Division:** **Water District:** **County:** KIT CARSON  
**Location:** Q160 Q40 Q10 Section Twnshp Range PM Distance from section lines:  
 NW SW NW 13 11 S 42 W S **From N/S line:** **From E/W line:**  
**UTM Coordinates (NAD83):** **Northing (UTM y):** **Easting (UTM x):** *User supplied*  
**Latitude/Longitude (decimal degrees):** 39.100558 -102.072403

**Surface Elevation (ft):** 3993.63 **Water Level Change**  
**Well depth (ft):** 178 **1 year:** -0.35  
**Aquifer(s):** OGALLALA **5 year:** 7.84  
**10 year:** 3.56

**Measurements from last 10 years**

Date	Depth to WL (ft)	Elev of WL (ft)	Change (ft)
1/20/2004	99.20	3894.43	-1.70
1/1/2005	98.27	3895.36	0.93
12/20/2005	99.01	3894.62	-0.74
3/18/2007	100.59	3893.04	-1.58
2/4/2008	103.77	3889.86	-3.18
1/1/2009			
2/12/2010	98.50	3895.13	
1/28/2011	92.40	3901.23	6.10
2/1/2012	92.75	3900.88	-0.35

**All Historic Measurements**



**Well Name:** COLORADO AGRA LTD **Owner:** VEASE AURELIA ERESCH  
**Permit #:** 10317 - FP - **Location #:** SC01104305ABC **USGS Site ID:** 390741102145700

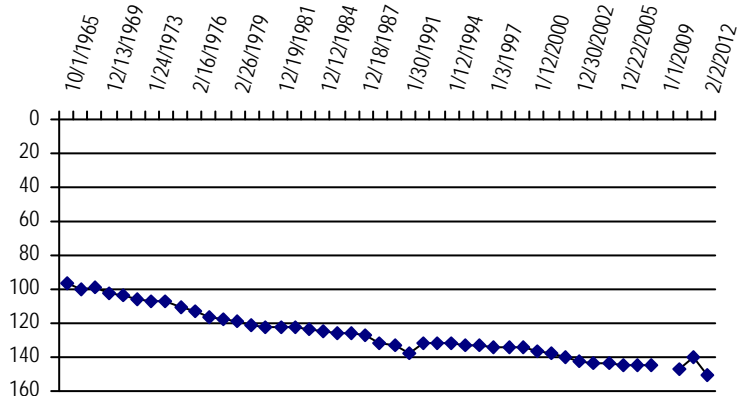
**Division:** **Water District:** **County:** KIT CARSON  
**Location:** Q160 Q40 Q10 Section Twnshp Range PM Distance from section lines:  
 NE NW SW 5 11 S 43 W S **From N/S line:** **From E/W line:**  
**UTM Coordinates (NAD83):** **Northing (UTM y):** **Easting (UTM x):** *User supplied*  
**Latitude/Longitude (decimal degrees):** 39.128056 -102.249632

**Surface Elevation (ft):** 4161.72 **Water Level Change**  
**Well depth (ft):** 242 **1 year:** -11.20  
**Aquifer(s):** OGALLALA **5 year:** -6.02  
**10 year:** -11.38

**Measurements from last 10 years**

Date	Depth to WL (ft)	Elev of WL (ft)	Change (ft)
1/17/2004	143.04	4018.68	-1.18
12/31/2004	143.76	4017.96	-0.72
12/22/2005	144.45	4017.27	-0.69
3/17/2007	144.98	4016.74	-0.53
2/4/2008	145.21	4016.51	-0.23
1/1/2009			
1/18/2010	147.00	4014.72	
2/7/2011	139.80	4021.92	7.20
2/2/2012	151.00	4010.72	-11.20

**All Historic Measurements**



**NORTHERN HIGH PLAINS  
DISTRICT: PLAINS**

**Well Name:** **HILLS, ANN J.** **Owner:** ZORN MARIE  
**Permit #:** 9075 - FP - **Location #:** SC01104308CAC **USGS Site ID:** 390622102151800

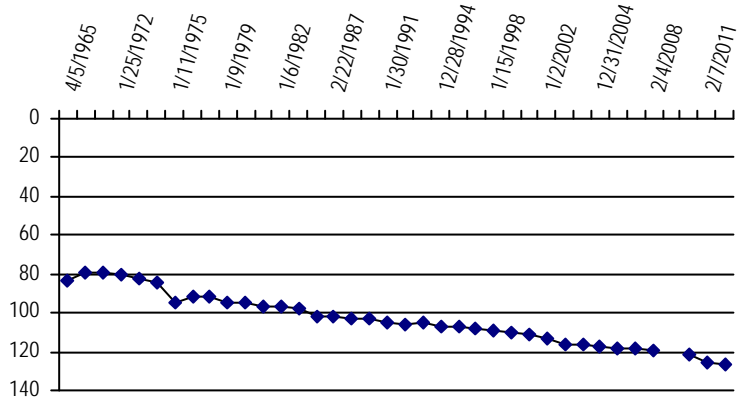
**Division:** **Water District:** **County:** KIT CARSON  
**Location:** Q160 Q40 Q10 Section Twnshp Range PM Distance from section lines:  
 SW NE SW 8 11 S 43 W S **From N/S line:** **From E/W line:**  
**UTM Coordinates (NAD83):** **Northing (UTM y):** **Easting (UTM x):** *User supplied*  
**Latitude/Longitude (decimal degrees):** 39.106112 -102.255465

**Surface Elevation (ft):** 4147.72 **Water Level Change**  
**Well depth (ft):** 198 **1 year:** -1.40  
**Aquifer(s):** OGALLALA **5 year:** -7.95  
**10 year:** -13.60

**Measurements from last 10 years**

Date	Depth to WL (ft)	Elev of WL (ft)	Change (ft)
1/17/2004	116.55	4031.17	-0.28
12/31/2004	117.40	4030.32	-0.85
12/22/2005	117.88	4029.84	-0.48
3/17/2007	118.85	4028.87	-0.97
2/4/2008	119.15	4028.57	-0.30
1/1/2009			
1/18/2010	121.05	4026.67	
2/7/2011	125.40	4022.32	-4.35
2/2/2012	126.80	4020.92	-1.40

**All Historic Measurements**



**Well Name:** **KORBELIK, H & C** **Owner:** BANEY DOROTHY F & LELAND L  
**Permit #:** 4999 - FP - **Location #:** SC01104312BCB **USGS Site ID:** 390650102110500

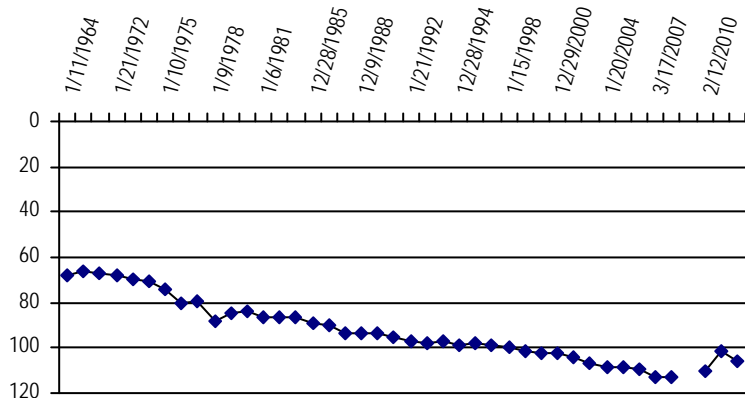
**Division:** **Water District:** **County:** KIT CARSON  
**Location:** Q160 Q40 Q10 Section Twnshp Range PM Distance from section lines:  
 NW SW NW 12 11 S 43 W S **From N/S line:** 1650 N **From E/W line:** 50 W  
**UTM Coordinates (NAD83):** **Northing (UTM y):** **Easting (UTM x):** *User supplied*  
**Latitude/Longitude (decimal degrees):** 39.111946 -102.184629

**Surface Elevation (ft):** 4079.68 **Water Level Change**  
**Well depth (ft):** 199 **1 year:** -3.90  
**Aquifer(s):** OGALLALA **5 year:** 6.92  
**10 year:** -1.35

**Measurements from last 10 years**

Date	Depth to WL (ft)	Elev of WL (ft)	Change (ft)
1/20/2004	108.92	3970.76	-2.47
12/31/2004	108.21	3971.47	0.71
12/22/2005	109.47	3970.21	-1.26
3/17/2007	112.52	3967.16	-3.05
2/4/2008	113.03	3966.65	-0.51
1/1/2009			
2/12/2010	110.30	3969.38	
2/7/2011	101.70	3977.98	8.60
2/2/2012	105.60	3974.08	-3.90

**All Historic Measurements**



**NORTHERN HIGH PLAINS  
DISTRICT: PLAINS**

**Well Name:** RUSSELL SCOTT TRUST

*Owner:*

**Permit #:** 5595 - FP -      **Location #:** SC01104313CBB      **USGS Site ID:**

**Division:** 1      **Water District:**      **County:** KIT CARSON

**Location:** Q160 Q40 Q10 Section    Twnshp    Range    PM    Distance from section lines:  
SW NW NW 13    11    S    43    W    S    *From N/S line:*      *From E/W line:*

**UTM Coordinates (NAD83):** *Northing (UTM y):* 4331033.5    *Easting (UTM x):* 743515.4    *Spotted from quarters*

*Latitude/Longitude (decimal degrees):*

**Surface Elevation (ft):** 4108

**Well depth (ft):** 252

**Aquifer(s):** OGALLALA

**Water Level Change**

**1 year:** 1.90

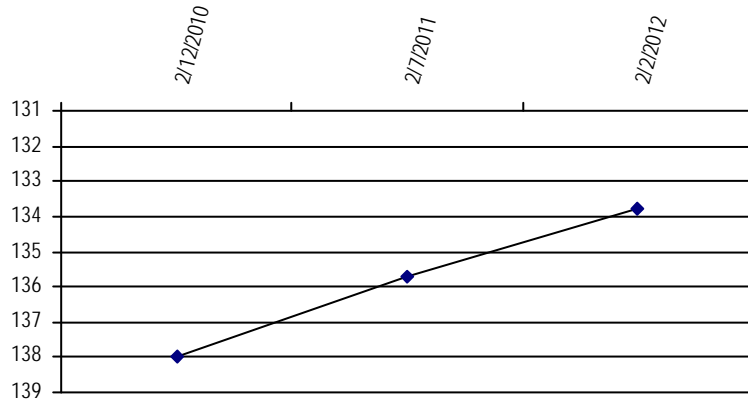
**5 year:**

**10 year:**

**Measurements from last 10 years**

Date	Depth to WL (ft)	Elev of WL (ft)	Change (ft)
2/12/2010	138.00	3970.00	
2/7/2011	135.70	3972.30	2.30
2/2/2012	133.80	3974.20	1.90

**All Historic Measurements**



**Well Name:** BANEY, L&D

*Owner:* BANEY DOROTHY F & LELAND L

**Permit #:** 4980 - FP -      **Location #:** SC01104316BBC      **USGS Site ID:** 390559102142700

**Division:**      **Water District:**      **County:** KIT CARSON

**Location:** Q160 Q40 Q10 Section    Twnshp    Range    PM    Distance from section lines:  
NW NW SW 16    11    S    43    W    S    *From N/S line:*      *From E/W line:*

**UTM Coordinates (NAD83):** *Northing (UTM y):*      *Easting (UTM x):*      *User supplied*

*Latitude/Longitude (decimal degrees):* 39.098613      -102.241020

**Surface Elevation (ft):** 4141.71

**Well depth (ft):** 215

**Aquifer(s):** OGALLALA

**Water Level Change**

**1 year:** -2.10

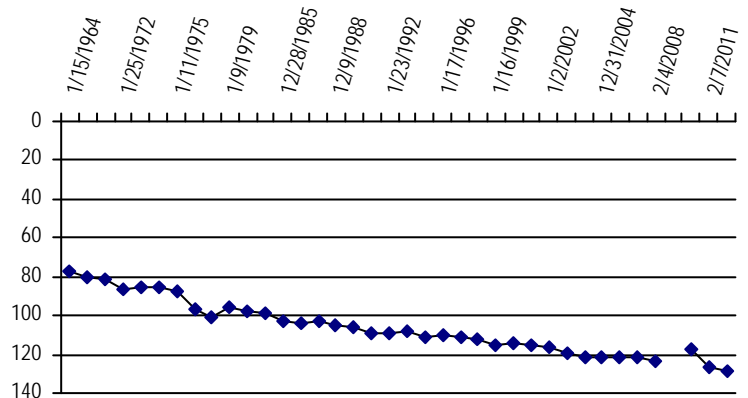
**5 year:** -6.88

**10 year:** -11.72

**Measurements from last 10 years**

Date	Depth to WL (ft)	Elev of WL (ft)	Change (ft)
1/17/2004	121.07	4020.64	-2.01
12/31/2004	121.72	4019.99	-0.65
12/22/2005	121.87	4019.84	-0.15
3/17/2007	121.52	4020.19	0.35
2/4/2008	123.91	4017.80	-2.39
1/1/2009			
1/18/2010	117.50	4024.21	
2/7/2011	126.30	4015.41	-8.80
2/2/2012	128.40	4013.31	-2.10

**All Historic Measurements**



**NORTHERN HIGH PLAINS  
DISTRICT: PLAINS**

**Well Name: FED LAND BANK**

Owner:

Permit #: - - Location #: SC01104319CBB USGS Site ID: 390455102164100

Division: Water District: County: KIT CARSON

Location: Q160 Q40 Q10 Section Twnshp Range PM Distance from section lines:  
SW NW NW 19 11 S 43 W S From N/S line: From E/W line:

UTM Coordinates (NAD83): Northing (UTM y): Easting (UTM x): User supplied

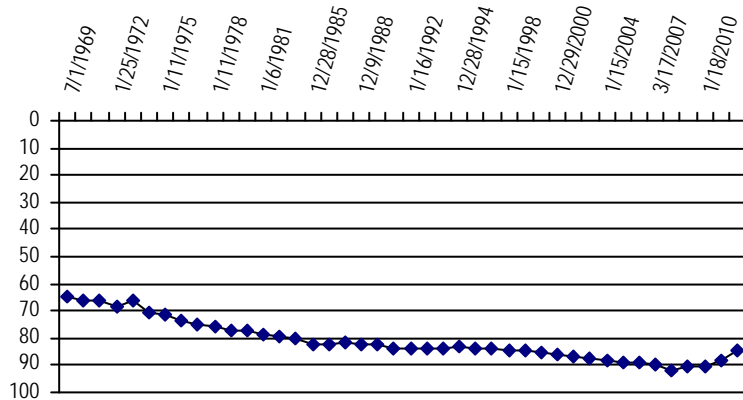
Latitude/Longitude (decimal degrees): 39.081946 -102.278521

Surface Elevation (ft): 4154.73 **Water Level Change**  
Well depth (ft): 97 **1 year:** 3.10  
Aquifer(s): **5 year:** 4.68  
**10 year:** 1.99

**Measurements from last 10 years**

Date	Depth to WL (ft)	Elev of WL (ft)	Change (ft)
1/15/2004	88.02	4066.71	-0.43
12/15/2004	88.73	4066.00	-0.71
12/22/2005	89.05	4065.68	-0.32
3/17/2007	89.48	4065.25	-0.43
2/23/2008	91.57	4063.16	-2.09
4/7/2009	90.70	4064.03	0.87
1/18/2010	90.20	4064.53	0.50
1/3/2011	87.90	4066.83	2.30
2/2/2012	84.80	4069.93	3.10

**All Historic Measurements**



**Well Name: LOOSEN, SUSAN E.**

Owner: LOOSEN SUSAN

Permit #: 11591 - FP - Location #: SC01104322BCA USGS Site ID: 390505102130600

Division: Water District: County: KIT CARSON

Location: Q160 Q40 Q10 Section Twnshp Range PM Distance from section lines:  
NW SW NE 22 11 S 43 W S From N/S line: From E/W line:

UTM Coordinates (NAD83): Northing (UTM y): Easting (UTM x): User supplied

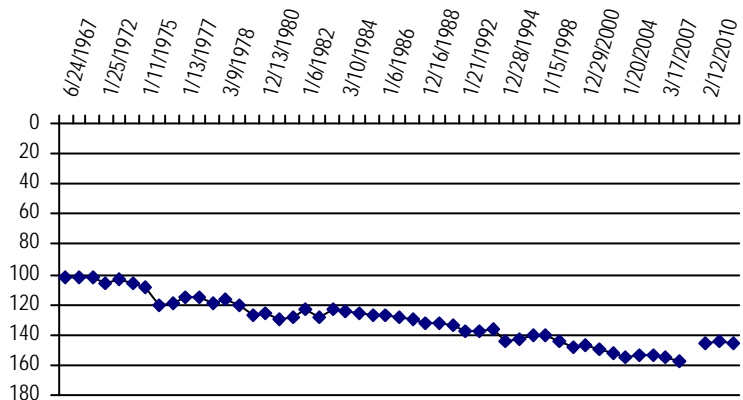
Latitude/Longitude (decimal degrees): 39.084724 -102.218797

Surface Elevation (ft): 4143.7 **Water Level Change**  
Well depth (ft): 205 **1 year:** -1.30  
Aquifer(s): OGALLALA **5 year:** 9.28  
**10 year:** 4.00

**Measurements from last 10 years**

Date	Depth to WL (ft)	Elev of WL (ft)	Change (ft)
1/20/2004	154.84	3988.86	-3.19
12/31/2004	153.43	3990.27	1.41
12/22/2005	153.89	3989.81	-0.46
3/17/2007	154.38	3989.32	-0.49
2/4/2008	157.12	3986.58	-2.74
1/1/2009			
2/12/2010	145.70	3998.00	
2/7/2011	143.80	3999.90	1.90
2/2/2012	145.10	3998.60	-1.30

**All Historic Measurements**



**NORTHERN HIGH PLAINS  
DISTRICT: PLAINS**

**Well Name:** **BANEY PARTNERSHIP** **Owner:** ZORN EDWARD ESTATE  
**Permit #:** 9074 - FP - **Location #:** SC01104324BBB **USGS Site ID:** 390518102110500

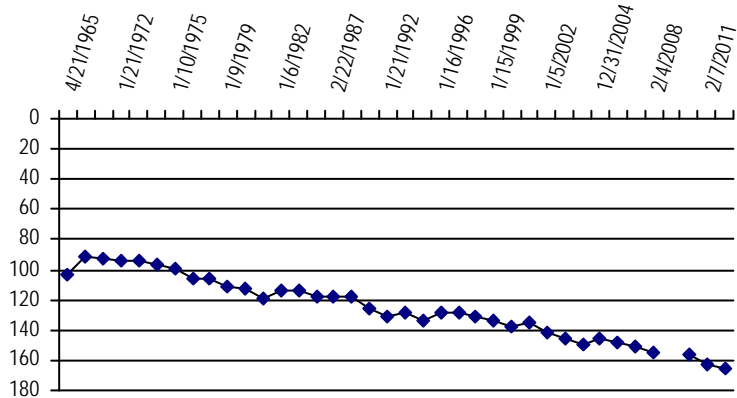
**Division:** **Water District:** **County:** KIT CARSON  
**Location:** Q160 Q40 Q10 Section Twnshp Range PM Distance from section lines:  
 NW NW NW 24 11 S 43 W S **From N/S line:** **From E/W line:**  
**UTM Coordinates (NAD83):** **Northing (UTM y):** **Easting (UTM x):** *User supplied*  
**Latitude/Longitude (decimal degrees):** 39.088336 -102.185185

**Surface Elevation (ft):** 4117.68 **Water Level Change**  
**Well depth (ft):** 275 **1 year:** -2.50  
**Aquifer(s):** OGALLALA **5 year:** -13.65  
**10 year:** -22.96

**Measurements from last 10 years**

Date	Depth to WL (ft)	Elev of WL (ft)	Change (ft)
1/20/2004	150.13	3967.55	-4.58
12/31/2004	146.06	3971.62	4.07
12/22/2005	147.82	3969.86	-1.76
3/17/2007	151.25	3966.43	-3.43
2/4/2008	154.71	3962.97	-3.46
1/1/2009			
2/12/2010	156.40	3961.28	
2/7/2011	162.40	3955.28	-6.00
2/2/2012	164.90	3952.78	-2.50

**All Historic Measurements**



**Well Name:** **MIDWEST FARMS** **Owner:**  
**Permit #:** 16652 - FP - **Location #:** SC01104325BBB **USGS Site ID:**

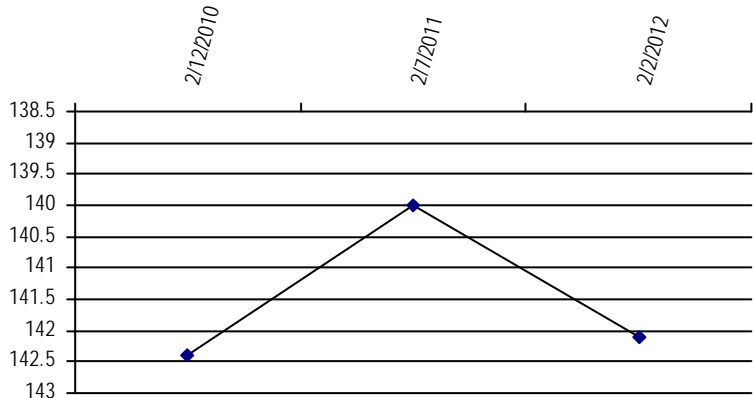
**Division:** 1 **Water District:** **County:** KIT CARSON  
**Location:** Q160 Q40 Q10 Section Twnshp Range PM Distance from section lines:  
 NW NW NW 25 11 S 43 W S **From N/S line:** **From E/W line:**  
**UTM Coordinates (NAD83):** **Northing (UTM y):** 4328701.5 **Easting (UTM x):** 743581.9 *Spotted from quarters*  
**Latitude/Longitude (decimal degrees):**

**Surface Elevation (ft):** 4090 **Water Level Change**  
**Well depth (ft):** 205 **1 year:** -2.10  
**Aquifer(s):** OGALLALA **5 year:**  
**10 year:**

**Measurements from last 10 years**

Date	Depth to WL (ft)	Elev of WL (ft)	Change (ft)
2/12/2010	142.40	3947.60	
2/7/2011	140.00	3950.00	2.40
2/2/2012	142.10	3947.90	-2.10

**All Historic Measurements**



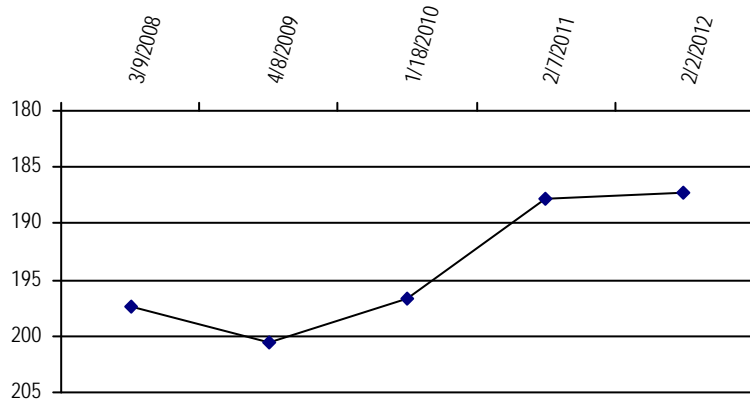
**NORTHERN HIGH PLAINS  
DISTRICT: PLAINS**

**Well Name:** **HILT, FRED & BONNIE** **Owner:** US FHA  
**Permit #:** 9176 - FP - **Location #:** SC01104332CCC **USGS Site ID:**  
**Division:** 1 **Water District:** 49 **County:** KIT CARSON  
**Location:** Q160 Q40 Q10 Section Twnshp Range PM Distance from section lines:  
 SW SW SW 32 11 S 43 W S **From N/S line:** 400 S **From E/W line:** 80 W  
**UTM Coordinates (NAD83):** **Northing (UTM y):** 4325597.5 **Easting (UTM x):** 737114.6 *Spotted from section lines*  
**Latitude/Longitude (decimal degrees):**  
**Surface Elevation (ft):** 4229 **Water Level Change**  
**Well depth (ft):** 189 **1 year:** 0.50  
**Aquifer(s):** OGALLALA **5 year:**  
**10 year:**

**Measurements from last 10 years**

Date	Depth to WL (ft)	Elev of WL (ft)	Change (ft)
3/9/2008	197.30	4031.70	
4/8/2009	200.59	4028.41	-3.29
1/18/2010	196.66	4032.34	3.93
2/7/2011	187.80	4041.20	8.86
2/2/2012	187.30	4041.70	0.50

**All Historic Measurements**

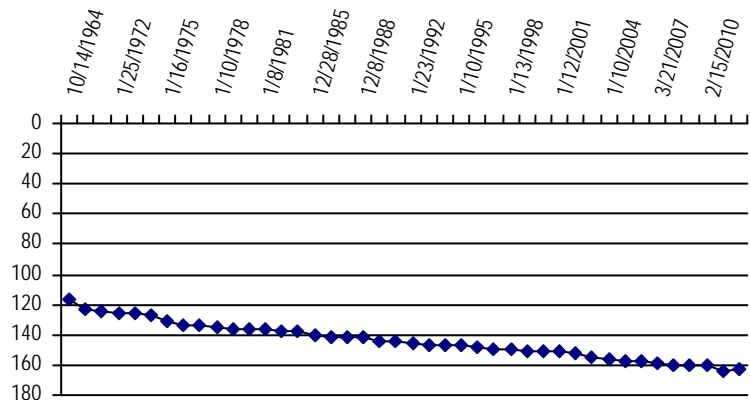


**Well Name:** **BUOL TRUSTS** **Owner:** BUOL MARTIN A & ROGENE A TRUSTS  
**Permit #:** 6262 - FP - **Location #:** SC01104402DCD **USGS Site ID:** 390701102180600  
**Division:** **Water District:** **County:** KIT CARSON  
**Location:** Q160 Q40 Q10 Section Twnshp Range PM Distance from section lines:  
 SE SW SE 2 11 S 44 W S **From N/S line:** **From E/W line:**  
**UTM Coordinates (NAD83):** **Northing (UTM y):** **Easting (UTM x):** *User supplied*  
**Latitude/Longitude (decimal degrees):** 39.116945 -102.302133  
**Surface Elevation (ft):** 4214.74 **Water Level Change**  
**Well depth (ft):** 254 **1 year:** 2.30  
**Aquifer(s):** OGALLALA **5 year:** -4.14  
**10 year:** -9.78

**Measurements from last 10 years**

Date	Depth to WL (ft)	Elev of WL (ft)	Change (ft)
1/10/2004	155.87	4058.87	-1.51
12/31/2004	157.58	4057.16	-1.71
12/19/2005	158.14	4056.60	-0.56
3/21/2007	158.26	4056.48	-0.12
2/1/2008	160.47	4054.27	-2.21
4/4/2009	159.60	4055.14	0.87
2/15/2010	160.40	4054.34	-0.80
1/28/2011	164.70	4050.04	-4.30
2/25/2012	162.40	4052.34	2.30

**All Historic Measurements**



**NORTHERN HIGH PLAINS  
DISTRICT: PLAINS**

**Well Name:** MCCARTNEY, DOROTHY M & C.E. *Owner:*

*Permit #:* 6503 - FP - *Location #:* SC01104409AD *USGS Site ID:*

*Division:* 1 *Water District:* 49 *County:* KIT CARSON

*Location:* Q160 Q40 Q10 Section Twnshp Range PM Distance from section lines:  
NE SE 9 11 S 44 W S *From N/S line:* *From E/W line:*

*UTM Coordinates (NAD83):* *Northing (UTM y):* 4332666.0 *Easting (UTM x):* 731120.0 *GPS*

*Latitude/Longitude (decimal degrees):*

*Surface Elevation (ft):* 4253 **Water Level Change**

*Well depth (ft):* 225 **1 year:** 2.70

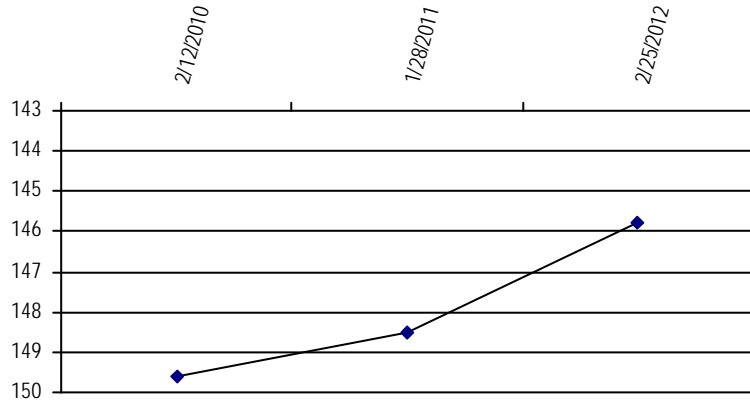
*Aquifer(s):* OGALLALA **5 year:**

**10 year:**

**Measurements from last 10 years**

Date	Depth to WL (ft)	Elev of WL (ft)	Change (ft)
2/12/2010	149.60	4103.40	
1/28/2011	148.50	4104.50	1.10
2/25/2012	145.80	4107.20	2.70

**All Historic Measurements**



**Well Name:** STAATZ, ROBERT & CAROLYN *Owner:* ROBERT & CAROLYN STAATZ

*Permit #:* 2340 - FP - *Location #:* SC01104415BAB *USGS Site ID:* 390607102194500

*Division:* 1 *Water District:* 49 *County:* KIT CARSON

*Location:* Q160 Q40 Q10 Section Twnshp Range PM Distance from section lines:  
NW NE NW 15 11 S 44 W S *From N/S line:* *From E/W line:*

*UTM Coordinates (NAD83):* *Northing (UTM y):* 4331494.0 *Easting (UTM x):* 730842.0 *GPS*

*Latitude/Longitude (decimal degrees):*

*Surface Elevation (ft):* 4220.75 **Water Level Change**

*Well depth (ft):* 215 **1 year:** 1.70

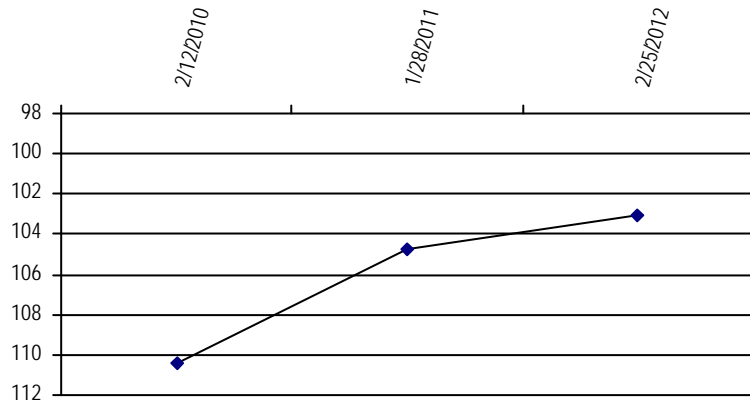
*Aquifer(s):* OGALLALA **5 year:**

**10 year:**

**Measurements from last 10 years**

Date	Depth to WL (ft)	Elev of WL (ft)	Change (ft)
2/12/2010	110.40	4110.35	
1/28/2011	104.80	4115.95	5.60
2/25/2012	103.10	4117.65	1.70

**All Historic Measurements**



**NORTHERN HIGH PLAINS  
DISTRICT: PLAINS**

**Well Name:** **ARNOLD, WILLIAM G. JR, ET AL** **Owner:** RECTOR TEFFANIE SUE  
**Permit #:** 4956 - FP - **Location #:** SC01104416BBD **USGS Site ID:** 390555102205700

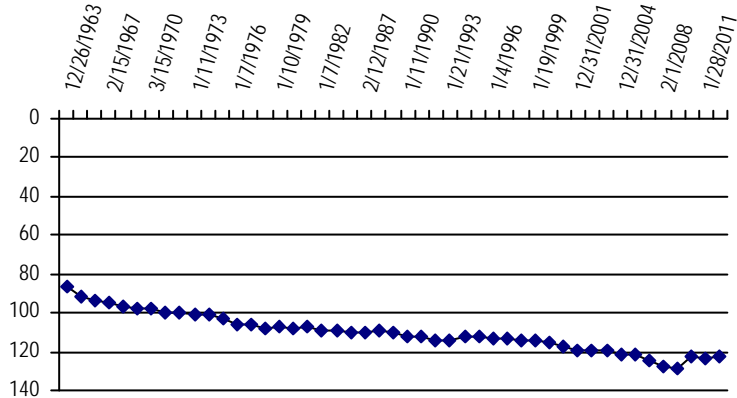
**Division:** **Water District:** **County:** KIT CARSON  
**Location:** Q160 Q40 Q10 Section Twnshp Range PM Distance from section lines:  
 NW NW SE 16 11 S 44 W S **From N/S line:** **From E/W line:**  
**UTM Coordinates (NAD83):** **Northing (UTM y):** **Easting (UTM x):** *User supplied*  
**Latitude/Longitude (decimal degrees):** 39.098611 -102.349635

**Surface Elevation (ft):** 4229.76 **Water Level Change**  
**Well depth (ft):** 206 **1 year:** 0.20  
**Aquifer(s):** OGALLALA **5 year:** 1.55  
**10 year:** -3.64

**Measurements from last 10 years**

Date	Depth to WL (ft)	Elev of WL (ft)	Change (ft)
1/9/2003	119.41	4110.35	-0.15
1/10/2004	119.07	4110.69	0.34
12/31/2004	121.53	4108.23	-2.46
1/5/2006	121.52	4108.24	0.01
3/21/2007	124.45	4105.31	-2.93
2/1/2008	127.45	4102.31	-3.00
4/7/2009	128.81	4100.95	-1.36
2/15/2010	122.30	4107.46	6.51
1/28/2011	123.10	4106.66	-0.80
2/25/2012	122.90	4106.86	0.20

**All Historic Measurements**



**Well Name:** **CURE, DAVID & DEBBIE** **Owner:** DAVID & DEBBIE CURE  
**Permit #:** 4956 - FP - **Location #:** SC01104416BC **USGS Site ID:**

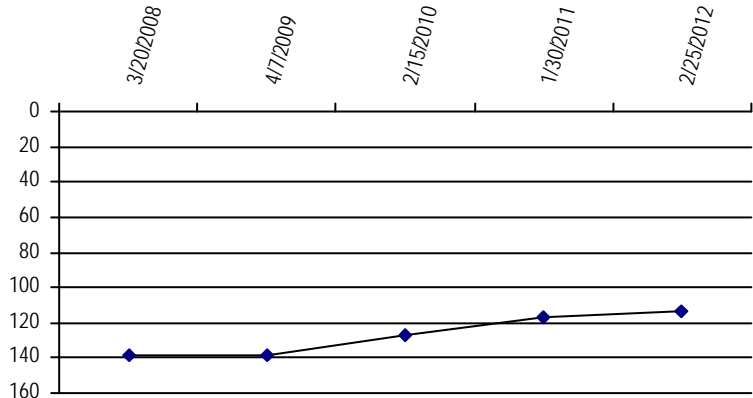
**Division:** 1 **Water District:** 49 **County:** KIT CARSON  
**Location:** Q160 Q40 Q10 Section Twnshp Range PM Distance from section lines:  
 NW SW 16 11 S 44 W S **From N/S line:** 1430 N **From E/W line:** 1320 W  
**UTM Coordinates (NAD83):** **Northing (UTM y):** 4331001.5 **Easting (UTM x):** 729239.9 *Spotted from section lines*  
**Latitude/Longitude (decimal degrees):**

**Surface Elevation (ft):** 4228 **Water Level Change**  
**Well depth (ft):** 206 **1 year:** 3.60  
**Aquifer(s):** OGALLALA **5 year:**  
**10 year:**

**Measurements from last 10 years**

Date	Depth to WL (ft)	Elev of WL (ft)	Change (ft)
3/20/2008	138.25	4089.75	
4/7/2009	138.22	4089.78	0.03
2/15/2010	127.40	4100.60	10.82
1/30/2011	117.40	4110.60	10.00
2/25/2012	113.80	4114.20	3.60

**All Historic Measurements**





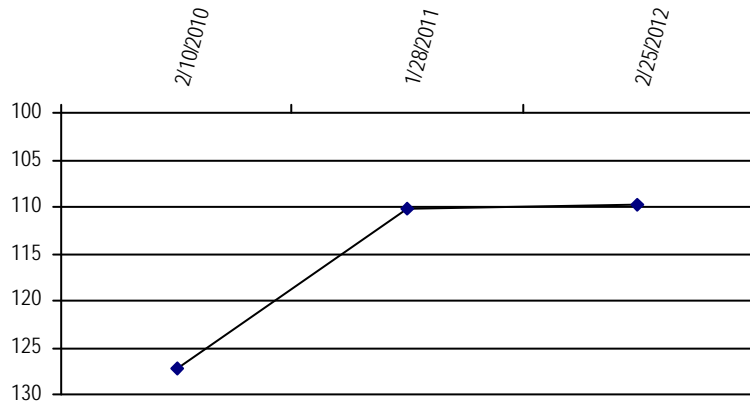
**NORTHERN HIGH PLAINS  
DISTRICT: PLAINS**

**Well Name:** FELDHOUSEN, LARRY A & JUDY R *Owner:*  
**Permit #:** 10160 - FP - *Location #:* SC01104417ABB *USGS Site ID:*  
**Division:** 1 *Water District:* *County:* KIT CARSON  
**Location:** Q160 Q40 Q10 Section Twnshp Range PM Distance from section lines:  
 NE NW NW 17 11 S 44 W S *From N/S line:* *From E/W line:*  
**UTM Coordinates (NAD83):** *Northing (UTM y):* 4331289.0 *Easting (UTM x):* 728116.6 *Spotted from quarters*  
*Latitude/Longitude (decimal degrees):*  
**Surface Elevation (ft):** 4252 **Water Level Change**  
**Well depth (ft):** 195 **1 year:** 0.40  
**Aquifer(s):** OGALLALA **5 year:**  
**10 year:**

**Measurements from last 10 years**

Date	Depth to WL (ft)	Elev of WL (ft)	Change (ft)
2/10/2010	127.30	4124.70	
1/28/2011	110.20	4141.80	17.10
2/25/2012	109.80	4142.20	0.40

**All Historic Measurements**

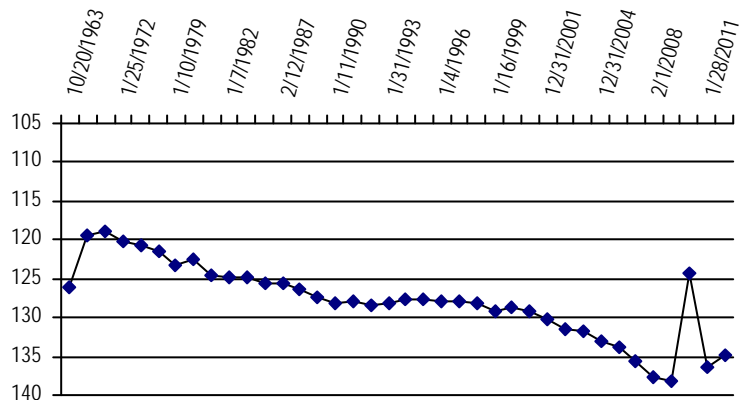


**Well Name:** MATTHIES, LEONARD J. *Owner:* MATTHIES LEONARD  
**Permit #:** 4731 - FP - *Location #:* SC01104418DCA *USGS Site ID:* 390528102223700  
**Division:** *Water District:* *County:* KIT CARSON  
**Location:** Q160 Q40 Q10 Section Twnshp Range PM Distance from section lines:  
 SE SW NE 18 11 S 44 W S *From N/S line:* *From E/W line:*  
**UTM Coordinates (NAD83):** *Northing (UTM y):* *Easting (UTM x):* *User supplied*  
*Latitude/Longitude (decimal degrees):* 39.091111 -102.377414  
**Surface Elevation (ft):** 4280.79 **Water Level Change**  
**Well depth (ft):** 222 **1 year:** 1.60  
**Aquifer(s):** OGALLALA **5 year:** 0.82  
**10 year:** -4.58

**Measurements from last 10 years**

Date	Depth to WL (ft)	Elev of WL (ft)	Change (ft)
1/9/2003	131.50	4149.29	-1.28
1/10/2004	131.87	4148.92	-0.37
12/31/2004	132.93	4147.86	-1.06
1/5/2006	133.87	4146.92	-0.94
3/21/2007	135.62	4145.17	-1.75
2/1/2008	137.72	4143.07	-2.10
4/7/2009	138.25	4142.54	-0.53
2/15/2010	124.30	4156.49	13.95
1/28/2011	136.40	4144.39	-12.10
2/25/2012	134.80	4145.99	1.60

**All Historic Measurements**



**NORTHERN HIGH PLAINS  
DISTRICT: PLAINS**

**Well Name:** **PIERSON, WALTER**

*Owner:*

*Permit #:* - -

*Location #:* SC01104420CCC

*USGS Site ID:*

*Division:* 1 *Water District:* 49 *County:* KIT CARSON

*Location:* Q160 Q40 Q10 Section Twnshp Range PM Distance from section lines:  
SW SW SW 20 11 S 44 W S *From N/S line:* *From E/W line:*

*UTM Coordinates (NAD83):* *Northing (UTM y):* 4328331.5 *Easting (UTM x):* 727372.9 *Spotted from quarters*

*Latitude/Longitude (decimal degrees):*

*Surface Elevation (ft):* 4245

*Well depth (ft):* 170

*Aquifer(s):* OGALLALA

**Water Level Change**

**1 year:** 0.00

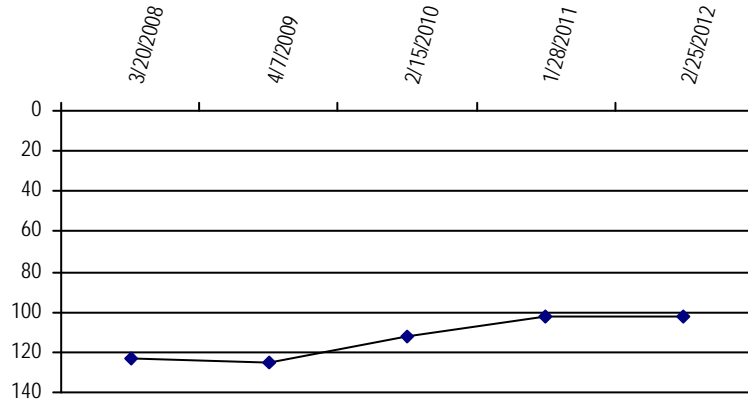
**5 year:**

**10 year:**

**Measurements from last 10 years**

Date	Depth to WL (ft)	Elev of WL (ft)	Change (ft)
3/20/2008	123.19	4121.81	
4/7/2009	125.47	4119.53	-2.28
2/15/2010	112.20	4132.80	13.27
1/28/2011	102.60	4142.40	9.60
2/25/2012	102.60	4142.40	0.00

**All Historic Measurements**



**Well Name:** **WITZEL, K.P. & D.L.**

*Owner:* WITZEL KENNETH P

*Permit #:* 12524 - F -

*Location #:* SC01104508BAB

*USGS Site ID:* 390650102284800

*Division:* *Water District:* *County:* KIT CARSON

*Location:* Q160 Q40 Q10 Section Twnshp Range PM Distance from section lines:  
NW NE NW 8 11 S 45 W S *From N/S line:* *From E/W line:*

*UTM Coordinates (NAD83):* *Northing (UTM y):* *Easting (UTM x):* *User supplied*

*Latitude/Longitude (decimal degrees):* 39.111943 -102.478528

*Surface Elevation (ft):* 4436.88

*Well depth (ft):* 260

*Aquifer(s):* OGALLALA

**Water Level Change**

**1 year:** 1.90

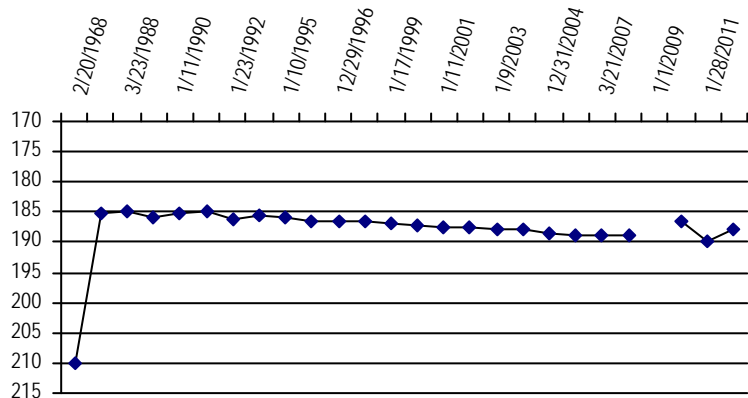
**5 year:** 0.85

**10 year:** -0.46

**Measurements from last 10 years**

Date	Depth to WL (ft)	Elev of WL (ft)	Change (ft)
1/9/2003	187.74	4249.14	-0.20
1/10/2004	187.95	4248.93	-0.21
12/31/2004	188.39	4248.49	-0.44
1/5/2006	188.95	4247.93	-0.56
3/21/2007	188.85	4248.03	0.10
1/27/2008	188.95	4247.93	-0.10
1/1/2009			
2/15/2010	186.50	4250.38	
1/28/2011	189.90	4246.98	-3.40
2/25/2012	188.00	4248.88	1.90

**All Historic Measurements**





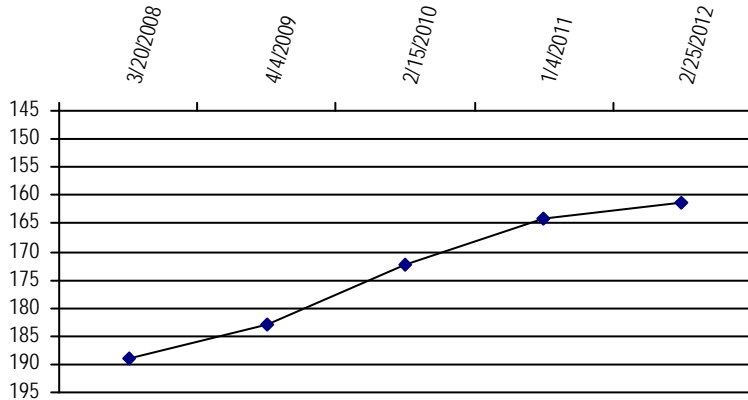
**NORTHERN HIGH PLAINS  
DISTRICT: PLAINS**

**Well Name:** **CARROLL, MIKE** **Owner:** HUDYE FARMS US INC  
**Permit #:** 18086 - FP - **Location #:** SC01104534DC **USGS Site ID:**  
**Division:** 1 **Water District:** 49 **County:** KIT CARSON  
**Location:** Q160 Q40 Q10 Section Twnshp Range PM Distance from section lines:  
 SE SW 34 11 S 45 W S **From N/S line:** **From E/W line:**  
**UTM Coordinates (NAD83):** **Northing (UTM y):** 4325181.0 **Easting (UTM x):** 722113.0 *GPS*  
**Latitude/Longitude (decimal degrees):**  
**Surface Elevation (ft):** 4360 **Water Level Change**  
**Well depth (ft):** 220 **1 year:** 3.00  
**Aquifer(s):** OGALLALA **5 year:**  
**10 year:**

**Measurements from last 10 years**

Date	Depth to WL (ft)	Elev of WL (ft)	Change (ft)
3/20/2008	189.01	4170.99	
4/4/2009	183.00	4177.00	6.01
2/15/2010	172.30	4187.70	10.70
1/4/2011	164.20	4195.80	8.10
2/25/2012	161.20	4198.80	3.00

**All Historic Measurements**

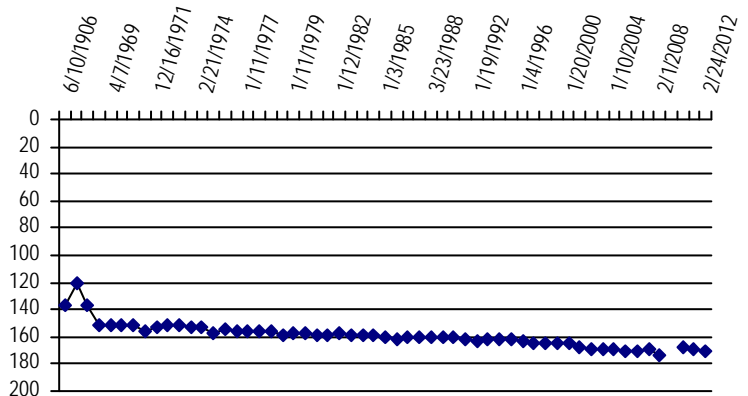


**Well Name:** **MAY BROTHERS INC.** **Owner:** MAY JAMES  
**Permit #:** 10483 - FP - **Location #:** SC01104613BAB **USGS Site ID:** 390552102305300  
**Division:** **Water District:** **County:** KIT CARSON  
**Location:** Q160 Q40 Q10 Section Twnshp Range PM Distance from section lines:  
 NW NE NW 13 11 S 46 W S **From N/S line:** **From E/W line:**  
**UTM Coordinates (NAD83):** **Northing (UTM y):** **Easting (UTM x):** *User supplied*  
**Latitude/Longitude (decimal degrees):** 39.097776 -102.515196  
**Surface Elevation (ft):** 4449.91 **Water Level Change**  
**Well depth (ft):** 286 **1 year:** -0.90  
**Aquifer(s):** OGALLALA **5 year:** -1.79  
**10 year:** -1.65

**Measurements from last 10 years**

Date	Depth to WL (ft)	Elev of WL (ft)	Change (ft)
1/9/2003	169.10	4280.81	-0.05
1/10/2004	169.00	4280.91	0.10
12/31/2004	170.10	4279.81	-1.10
1/5/2006	170.12	4279.79	-0.02
3/21/2007	168.91	4281.00	1.21
2/1/2008	174.14	4275.77	-5.23
1/1/2009			
2/6/2010	167.80	4282.11	
1/28/2011	169.80	4280.11	-2.00
2/24/2012	170.70	4279.21	-0.90

**All Historic Measurements**



**NORTHERN HIGH PLAINS  
DISTRICT: PLAINS**

**Well Name:** **LOWE, PAUL** **Owner:** LOWE PAUL ARTHUR  
**Permit #:** 4070 - FP - **Location #:** SC01104623BAA **USGS Site ID:**  
**Division:** 1 **Water District:** 49 **County:** KIT CARSON  
**Location:** Q160 Q40 Q10 Section Twnshp Range PM Distance from section lines:  
 NW NE NE 23 11 S 46 W S **From N/S line:** **From E/W line:**  
**UTM Coordinates (NAD83):** **Northing (UTM y):** 4328958.5 **Easting (UTM x):** 713511.5 *Spotted from quarters*  
**Latitude/Longitude (decimal degrees):** 39.083633 -102.531525

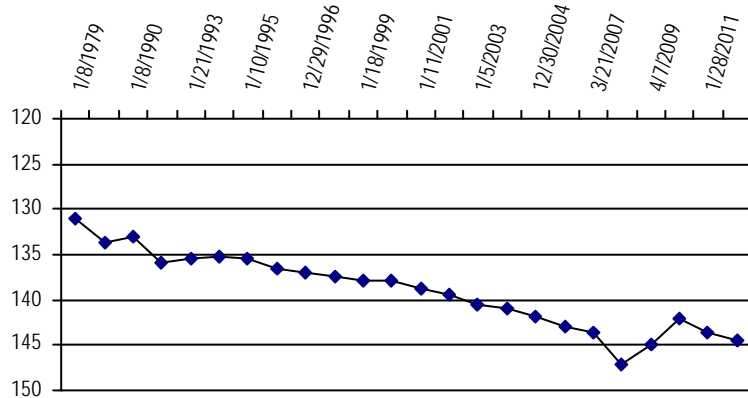
---

**Surface Elevation (ft):** 4440 **Water Level Change**  
**Well depth (ft):** 257 **1 year:** -0.90  
**Aquifer(s):** OGALLALA **5 year:** -0.87  
**10 year:** -5.17

**Measurements from last 10 years**

Date	Depth to WL (ft)	Elev of WL (ft)	Change (ft)
1/5/2003	140.51	4299.49	-1.18
1/10/2004	140.98	4299.02	-0.47
12/30/2004	141.90	4298.10	-0.92
1/5/2006	142.90	4297.10	-1.00
3/21/2007	143.63	4296.37	-0.73
2/1/2008	147.13	4292.87	-3.50
4/7/2009	144.97	4295.03	2.16
2/6/2010	142.10	4297.90	2.87
1/28/2011	143.60	4296.40	-1.50
2/24/2012	144.50	4295.50	-0.90

**All Historic Measurements**



**Well Name:** **MCCORMICK, D & J** **Owner:** HAPPY CREEK INC  
**Permit #:** 11314 - FP - R **Location #:** SC01104627BBB **USGS Site ID:** 390411102332800  
**Division:** **Water District:** **County:** KIT CARSON  
**Location:** Q160 Q40 Q10 Section Twnshp Range PM Distance from section lines:  
 NW NW NW 27 11 S 46 W S **From N/S line:** **From E/W line:**  
**UTM Coordinates (NAD83):** **Northing (UTM y):** **Easting (UTM x):** *User supplied*  
**Latitude/Longitude (decimal degrees):** 39.069721 -102.558253

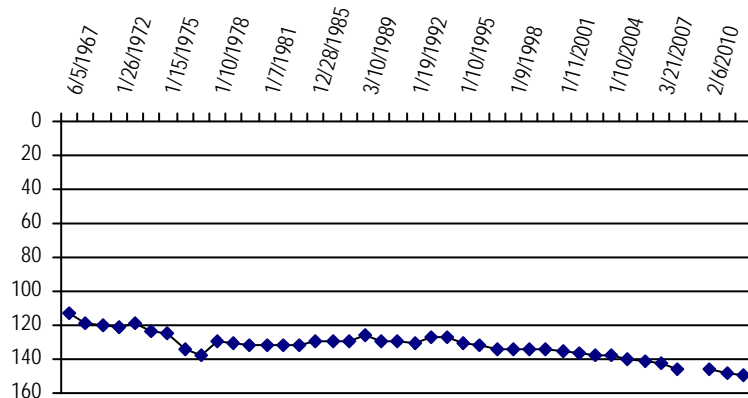
---

**Surface Elevation (ft):** 4458.94 **Water Level Change**  
**Well depth (ft):** 234 **1 year:** -0.80  
**Aquifer(s):** OGALLALA **5 year:** -6.48  
**10 year:** -12.90

**Measurements from last 10 years**

Date	Depth to WL (ft)	Elev of WL (ft)	Change (ft)
1/5/2003	137.65	4321.29	-1.55
1/10/2004	138.20	4320.74	-0.55
12/30/2004	139.90	4319.04	-1.70
1/5/2006	140.70	4318.24	-0.80
3/21/2007	142.52	4316.42	-1.82
2/1/2008	145.98	4312.96	-3.46
1/1/2009			
2/6/2010	146.00	4312.94	
1/28/2011	148.20	4310.74	-2.20
2/24/2012	149.00	4309.94	-0.80

**All Historic Measurements**



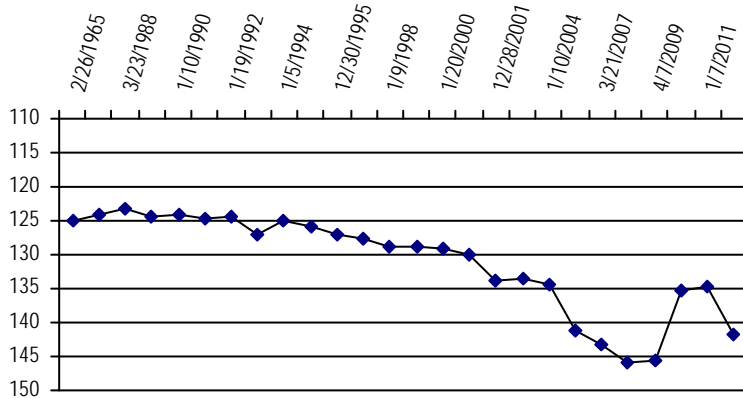
**NORTHERN HIGH PLAINS  
DISTRICT: PLAINS**

**Well Name:** PETERS, ELMER **Owner:** SMELKER THEODORE R  
**Permit #:** 6869 - FP - **Location #:** SC01104630CDD **USGS Site ID:** 390318102361800  
**Division:** **Water District:** **County:** KIT CARSON  
**Location:** Q160 Q40 Q10 Section Twntshp Range PM Distance from section lines:  
SW SE SE 30 11 S 46 W S **From N/S line:** **From E/W line:**  
**UTM Coordinates (NAD83):** **Northing (UTM y):** **Easting (UTM x):** *User supplied*  
**Latitude/Longitude (decimal degrees):** 39.054999 -102.605476  
**Surface Elevation (ft):** 4507.98 **Water Level Change**  
**Well depth (ft):** 235 **1 year:** -7.20  
**Aquifer(s):** OGALLALA **5 year:** 1.34  
**10 year:** -7.97

**Measurements from last 10 years**

Date	Depth to WL (ft)	Elev of WL (ft)	Change (ft)
1/5/2003	133.64	4374.34	0.19
1/10/2004	134.35	4373.63	-0.71
1/5/2006	141.05	4366.93	-6.70
3/21/2007	143.14	4364.84	-2.09
2/1/2008	145.87	4362.11	-2.73
4/7/2009	145.55	4362.43	0.32
2/6/2010	135.40	4372.58	10.15
1/7/2011	134.60	4373.38	0.80
2/24/2012	141.80	4366.18	-7.20

**All Historic Measurements**

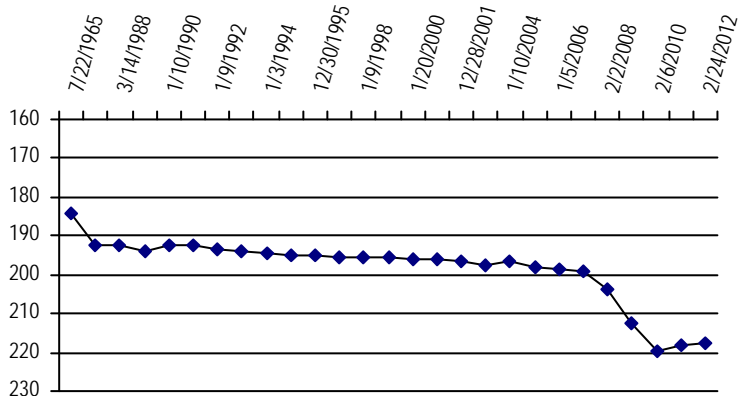


**Well Name:** GREENWOOD, W. TRUST **Owner:** GREENWOOD WAYNE E TRUSTEE O  
**Permit #:** 10085 - FP - **Location #:** SC01104701CCB **USGS Site ID:** 390700102375000  
**Division:** **Water District:** **County:** KIT CARSON  
**Location:** Q160 Q40 Q10 Section Twntshp Range PM Distance from section lines:  
SW SW NW 1 11 S 47 W S **From N/S line:** **From E/W line:**  
**UTM Coordinates (NAD83):** **Northing (UTM y):** **Easting (UTM x):** *User supplied*  
**Latitude/Longitude (decimal degrees):** 39.116386 -102.630756  
**Surface Elevation (ft):** 4589.01 **Water Level Change**  
**Well depth (ft):** 265 **1 year:** 0.69  
**Aquifer(s):** OGALLALA **5 year:** -18.55  
**10 year:** -20.90

**Measurements from last 10 years**

Date	Depth to WL (ft)	Elev of WL (ft)	Change (ft)
1/5/2003	197.38	4391.63	-0.68
1/10/2004	196.69	4392.32	0.69
12/30/2004	197.94	4391.07	-1.25
1/5/2006	198.48	4390.53	-0.54
3/21/2007	199.05	4389.96	-0.57
2/2/2008	203.75	4385.26	-4.70
4/6/2009	212.63	4376.38	-8.88
2/6/2010	219.80	4369.21	-7.17
1/7/2011	218.29	4370.72	1.51
2/24/2012	217.60	4371.41	0.69

**All Historic Measurements**



**NORTHERN HIGH PLAINS  
DISTRICT: PLAINS**

**Well Name:** **SMELKER FARMS, FP** **Owner:** SMELKER DOYLE & CHRISTINA  
**Permit #:** 9015 - FP - **Location #:** SC01104717ABD **USGS Site ID:** 390540102414000

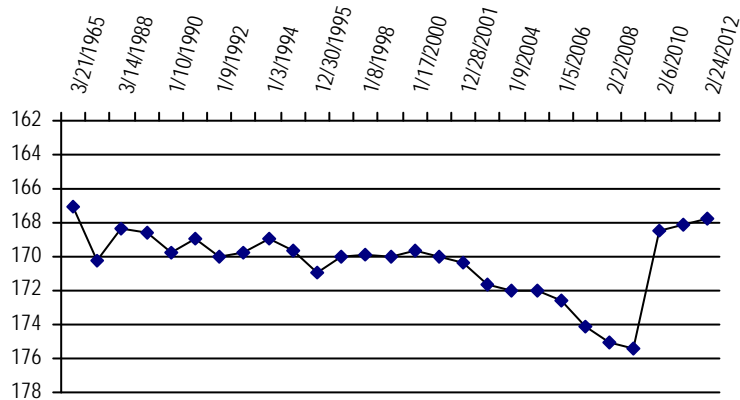
**Division:** **Water District:** **County:** KIT CARSON  
**Location:** Q160 Q40 Q10 Section Twnshp Range PM Distance from section lines:  
 NE NW SE 17 11 S 47 W S **From N/S line:** **From E/W line:**  
**UTM Coordinates (NAD83):** **Northing (UTM y):** **Easting (UTM x):** *User supplied*  
**Latitude/Longitude (decimal degrees):** 39.095275 -102.695202

**Surface Elevation (ft):** 4647.05 **Water Level Change**  
**Well depth (ft):** 244 **1 year:** 0.30  
**Aquifer(s):** OGALLALA **5 year:** 6.35  
**10 year:** 2.60

**Measurements from last 10 years**

Date	Depth to WL (ft)	Elev of WL (ft)	Change (ft)
1/4/2003	171.59	4475.46	-1.19
1/9/2004	172.00	4475.05	-0.41
12/30/2004	171.98	4475.07	0.02
1/5/2006	172.55	4474.50	-0.57
3/21/2007	174.15	4472.90	-1.60
2/2/2008	175.08	4471.97	-0.93
4/7/2009	175.40	4471.65	-0.32
2/6/2010	168.50	4478.55	6.90
1/7/2011	168.10	4478.95	0.40
2/24/2012	167.80	4479.25	0.30

**All Historic Measurements**



**Well Name:** **CURE, JOE** **Owner:** JOE CURE  
**Permit #:** 13793 - FP - **Location #:** SC01104735BC **USGS Site ID:**

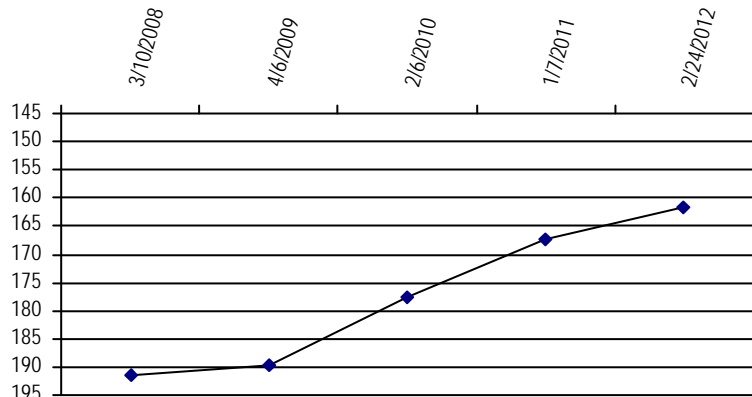
**Division:** 1 **Water District:** 49 **County:** KIT CARSON  
**Location:** Q160 Q40 Q10 Section Twnshp Range PM Distance from section lines:  
 NW SW 35 11 S 47 W S **From N/S line:** 2560 N **From E/W line:** 63 W  
**UTM Coordinates (NAD83):** **Northing (UTM y):** 4324625.0 **Easting (UTM x):** 703330.4 *Spotted from section lines*  
**Latitude/Longitude (decimal degrees):**

**Surface Elevation (ft):** 4575 **Water Level Change**  
**Well depth (ft):** 232 **1 year:** 5.70  
**Aquifer(s):** OGALLALA **5 year:**  
**10 year:**

**Measurements from last 10 years**

Date	Depth to WL (ft)	Elev of WL (ft)	Change (ft)
3/10/2008	191.47	4383.53	
4/6/2009	189.71	4385.29	1.76
2/6/2010	177.50	4397.50	12.21
1/7/2011	167.50	4407.50	10.00
2/24/2012	161.80	4413.20	5.70

**All Historic Measurements**







**NORTHERN HIGH PLAINS  
DISTRICT: PLAINS**

**Well Name:** VASSIOS, G & V

*Owner:*

*Permit #:* - -

*Location #:* SC01105103BAA1

*USGS Site ID:* 390740103055801

*Division:*

*Water District:*

*County:* KIT CARSON

*Location:* Q160 Q40 Q10 Section Twnshp Range PM Distance from section lines:

NW NE NE 3 11 S 51 W S *From N/S line:* *From E/W line:*

*UTM Coordinates (NAD83): Northing (UTM y):*

*Easting (UTM x):*

*User supplied*

*Latitude/Longitude (decimal degrees):*

39.127771

-103.099936

*Surface Elevation (ft):* 5087.29

*Well depth (ft):* 63

*Aquifer(s):*

**Water Level Change**

**1 year:** 0.40

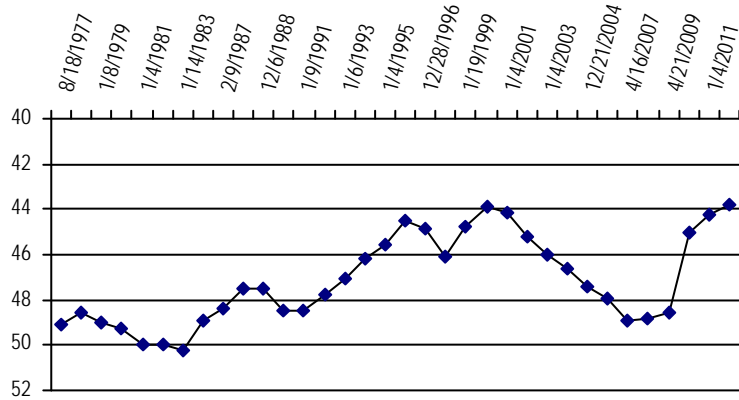
**5 year:** 5.10

**10 year:** 1.38

**Measurements from last 10 years**

Date	Depth to WL (ft)	Elev of WL (ft)	Change (ft)
1/4/2003	45.98	5041.31	-0.80
12/29/2003	46.65	5040.64	-0.67
12/21/2004	47.45	5039.84	-0.80
1/11/2006	47.93	5039.36	-0.48
4/16/2007	48.90	5038.39	-0.97
2/23/2008	48.86	5038.43	0.04
4/21/2009	48.52	5038.77	0.34
2/6/2010	45.00	5042.29	3.52
1/4/2011	44.20	5043.09	0.80
2/24/2012	43.80	5043.49	0.40

**All Historic Measurements**



**Well Name:** CODY, W. JR.

*Owner:* CODY WILLIAM J JR

*Permit #:* 12598 - RFP -

*Location #:* SC5.504233DAC

*USGS Site ID:* 393356102043500

*Division:*

*Water District:*

*County:* KIT CARSON

*Location:* Q160 Q40 Q10 Section Twnshp Range PM Distance from section lines:

SE NE SW 33 5 H S 42 W S *From N/S line:* *From E/W line:*

*UTM Coordinates (NAD83): Northing (UTM y):* 4383541.0

*Easting (UTM x):* 751122.0

*GPS*

*Latitude/Longitude (decimal degrees):*

*Surface Elevation (ft):* 3779.56

*Well depth (ft):* 223

*Aquifer(s):* OGALLALA

**Water Level Change**

**1 year:** -1.80

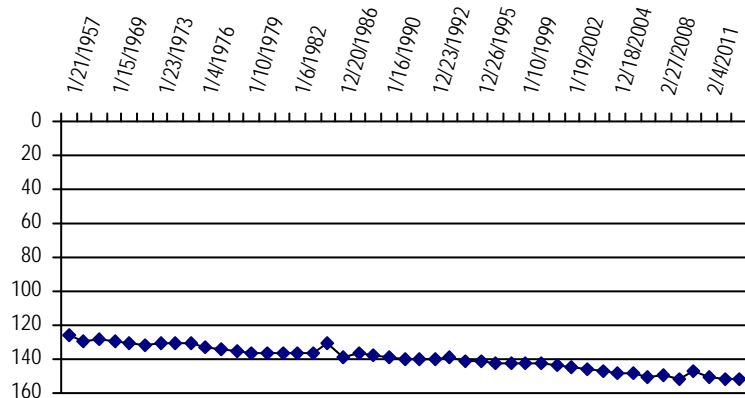
**5 year:** -2.15

**10 year:** -7.28

**Measurements from last 10 years**

Date	Depth to WL (ft)	Elev of WL (ft)	Change (ft)
12/30/2003	147.14	3632.42	-1.50
12/18/2004	148.80	3630.76	-1.66
1/11/2006	147.80	3631.76	1.00
4/18/2007	150.15	3629.41	-2.35
2/27/2008	149.72	3629.84	0.43
4/30/2009	152.18	3627.38	-2.46
2/12/2010	147.60	3631.96	4.58
2/4/2011	150.50	3629.06	-2.90
2/16/2012	152.30	3627.26	-1.80
2/17/2012	152.30	3627.26	0.00

**All Historic Measurements**



**NORTHERN HIGH PLAINS  
DISTRICT: PLAINS**

**Well Name:** LIGHTLE, H.J. **Owner:** LIGHTLE JAMES & JOYCE  
**Permit #:** 247 - RFP - **Location #:** SC5.504433DDB **USGS Site ID:** 393357102180400

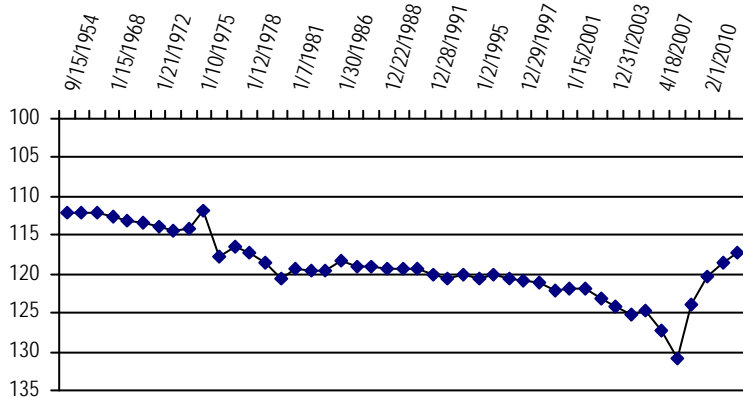
**Division:** **Water District:** **County:** KIT CARSON  
**Location:** Q160 Q40 Q10 Section Twnshp Range PM Distance from section lines:  
 SE SE NW 33 5 H S 44 W S **From N/S line:** **From E/W line:**  
**UTM Coordinates (NAD83):** **Northing (UTM y):** 4383068.0 **Easting (UTM x):** 731825.0 *GPS*  
**Latitude/Longitude (decimal degrees):**

**Surface Elevation (ft):** 3897.65 **Water Level Change**  
**Well depth (ft):** 183 **1 year:** 1.30  
**Aquifer(s):** OGALLALA **5 year:** 10.18  
**10 year:** 4.73

**Measurements from last 10 years**

Date	Depth to WL (ft)	Elev of WL (ft)	Change (ft)
12/31/2003	124.31	3773.34	-1.11
12/18/2004	125.10	3772.55	-0.79
1/11/2006	124.64	3773.01	0.46
4/18/2007	127.38	3770.27	-2.74
2/13/2008	130.96	3766.69	-3.58
4/10/2009	123.95	3773.70	7.01
2/1/2010	120.40	3777.25	3.55
1/6/2011	118.50	3779.15	1.90
2/22/2012	117.20	3780.45	1.30

**All Historic Measurements**



**Well Name:** HOMM, CLIFFORD **Owner:** HOMM CLIFFORD  
**Permit #:** 20632 - RFP - **Location #:** SC5.504436DAB **USGS Site ID:** 393400102143601

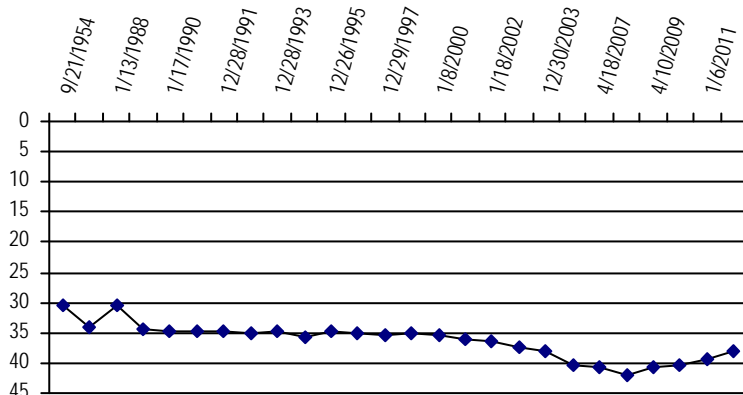
**Division:** **Water District:** **County:** KIT CARSON  
**Location:** Q160 Q40 Q10 Section Twnshp Range PM Distance from section lines:  
 SE NE NW 36 5 H S 44 W S **From N/S line:** **From E/W line:**  
**UTM Coordinates (NAD83):** **Northing (UTM y):** 4383691.0 **Easting (UTM x):** 736631.0 *GPS*  
**Latitude/Longitude (decimal degrees):**

**Surface Elevation (ft):** 3761.64 **Water Level Change**  
**Well depth (ft):** 125 **1 year:** 1.20  
**Aquifer(s):** OGALLALA **5 year:** 2.49  
**10 year:** -1.78

**Measurements from last 10 years**

Date	Depth to WL (ft)	Elev of WL (ft)	Change (ft)
1/18/2003	37.45	3724.19	-1.13
12/30/2003	38.12	3723.52	-0.67
1/11/2006	40.52	3721.12	-2.40
4/18/2007	40.59	3721.05	-0.07
2/13/2008	42.03	3719.61	-1.44
4/10/2009	40.60	3721.04	1.43
2/1/2010	40.30	3721.34	0.30
1/6/2011	39.30	3722.34	1.00
2/24/2012	38.10	3723.54	1.20

**All Historic Measurements**



# **East Cheyenne Ground Water Management District**

**Northern High Plains  
Designated Ground Water Basin**

**THIS PAGE INTENTIONALLY BLANK**

**NORTHERN HIGH PLAINS  
DISTRICT: EASTERN CHEYENNE**

**Well Name:** WAUGH, MAX

*Owner:*

*Permit #:* - - *Location #:* SC01204214BBD *USGS Site ID:*

*Division:* 1 *Water District:* 49 *County:* CHEYENNE

*Location:* Q160 Q40 Q10 Section Twnshp Range PM Distance from section lines:  
SE NW NW 14 12 S 42 W S *From N/S line:* *From E/W line:*

*UTM Coordinates (NAD83):* *Northing (UTM y):* 4321764.0 *Easting (UTM x):* 752868.3 *Spotted from quarters*

*Latitude/Longitude (decimal degrees):* 39.008373 -102.079689

*Surface Elevation (ft):*

*Well depth (ft):*

*Aquifer(s):*

**Water Level Change**

**1 year:** 1.50

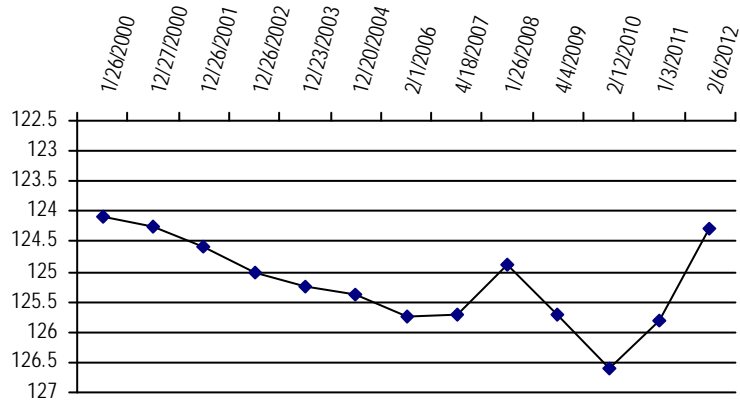
**5 year:** 1.41

**10 year:** 0.30

**Measurements from last 10 years**

Date	Depth to WL (ft)	Elev of WL (ft)	Change (ft)
12/23/2003	125.25		-0.22
12/20/2004	125.38		-0.13
2/1/2006	125.74		-0.36
4/18/2007	125.71		0.03
1/26/2008	124.88		0.83
4/4/2009	125.70		-0.82
2/12/2010	126.60		-0.90
1/3/2011	125.80		0.80
2/6/2012	124.30		1.50

**All Historic Measurements**



**Well Name:** FRED HILT JR. TRUST

*Owner:* FRED HILT JR.

*Permit #:* 10012 - FP - *Location #:* SC01204304BBB *USGS Site ID:*

*Division:* 1 *Water District:* 49 *County:* CHEYENNE

*Location:* Q160 Q40 Q10 Section Twnshp Range PM Distance from section lines:  
NW NW NW 4 12 S 43 W S *From N/S line:* 220 N *From E/W line:* 800 W

*UTM Coordinates (NAD83):* *Northing (UTM y):* 4325472.0 *Easting (UTM x):* 738951.9 *Spotted from section lines*

*Latitude/Longitude (decimal degrees):*

*Surface Elevation (ft):* 4222

*Well depth (ft):* 352

*Aquifer(s):* OGALLALA

**Water Level Change**

**1 year:** -4.28

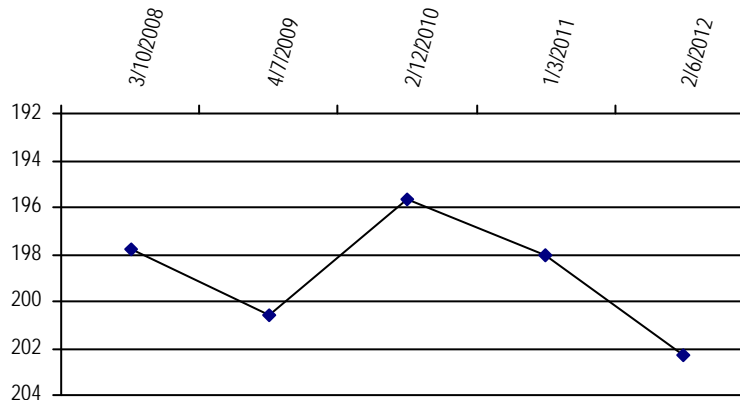
**5 year:**

**10 year:**

**Measurements from last 10 years**

Date	Depth to WL (ft)	Elev of WL (ft)	Change (ft)
3/10/2008	197.79	4024.21	
4/7/2009	200.59	4021.41	-2.80
2/12/2010	195.66	4026.34	4.93
1/3/2011	198.02	4023.98	-2.36
2/6/2012	202.30	4019.70	-4.28

**All Historic Measurements**



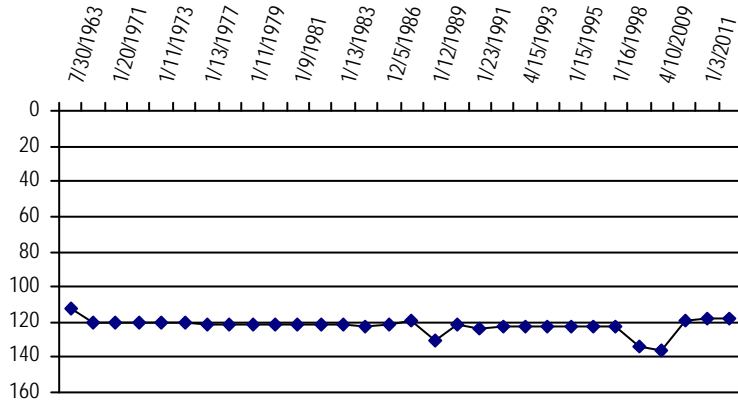
**NORTHERN HIGH PLAINS  
DISTRICT: EASTERN CHEYENNE**

**Well Name:** HUDYE FARMS US, INC **Owner:** HUDYE FARMS US, INC  
**Permit #:** 5139 - F - **Location #:** SC01204310ADA **USGS Site ID:** 390147102121600  
**Division:** **Water District:** **County:** CHEYENNE  
**Location:** Q160 Q40 Q10 Section Twnshp Range PM Distance from section lines:  
 NE SE NE 10 12 S 43 W S **From N/S line:** 400 N **From E/W line:** 2300 W  
**UTM Coordinates (NAD83):** **Northing (UTM y):** **Easting (UTM x):** *User supplied*  
**Latitude/Longitude (decimal degrees):** 39.026670 -102.204629  
**Surface Elevation (ft):** 4176.67 **Water Level Change**  
**Well depth (ft):** 178 **1 year:** 0.54  
**Aquifer(s):** OGALLALA **5 year:**  
**10 year:**

**Measurements from last 10 years**

Date	Depth to WL (ft)	Elev of WL (ft)	Change (ft)
3/8/2008	134.11	4042.56	-11.51
4/10/2009	136.05	4040.62	-1.94
2/12/2010	119.05	4057.62	17.00
1/3/2011	118.44	4058.23	0.61
2/6/2012	117.90	4058.77	0.54

**All Historic Measurements**

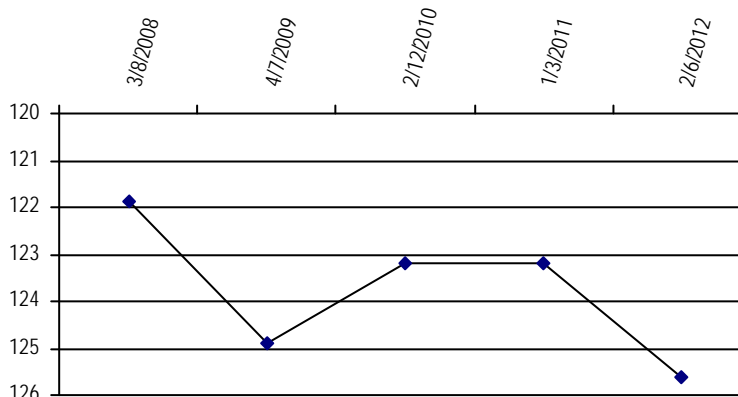


**Well Name:** MICHAEL DORMAN TRUST #1 **Owner:** MICHAEL DORMAN  
**Permit #:** 19028 - FP - **Location #:** SC01204334ACA **USGS Site ID:**  
**Division:** 1 **Water District:** 49 **County:** CHEYENNE  
**Location:** Q160 Q40 Q10 Section Twnshp Range PM Distance from section lines:  
 NE SW NE 34 12 S 43 W S **From N/S line:** **From E/W line:**  
**UTM Coordinates (NAD83):** **Northing (UTM y):** 4316146.0 **Easting (UTM x):** 741464.0 *GPS*  
**Latitude/Longitude (decimal degrees):**  
**Surface Elevation (ft):** 4098 **Water Level Change**  
**Well depth (ft):** 207 **1 year:** -2.40  
**Aquifer(s):** OGALLALA **5 year:**  
**10 year:**

**Measurements from last 10 years**

Date	Depth to WL (ft)	Elev of WL (ft)	Change (ft)
3/8/2008	121.89	3976.11	
4/7/2009	124.90	3973.10	-3.01
2/12/2010	123.20	3974.80	1.70
1/3/2011	123.20	3974.80	0.00
2/6/2012	125.60	3972.40	-2.40

**All Historic Measurements**



**NORTHERN HIGH PLAINS  
DISTRICT: EASTERN CHEYENNE**

**Well Name:** **TALBERT, GREG** **Owner:** DORMAN MICHAEL B TRUST NO 1  
**Permit #:** 19029 - F - **Location #:** SC01204334BBC **USGS Site ID:**

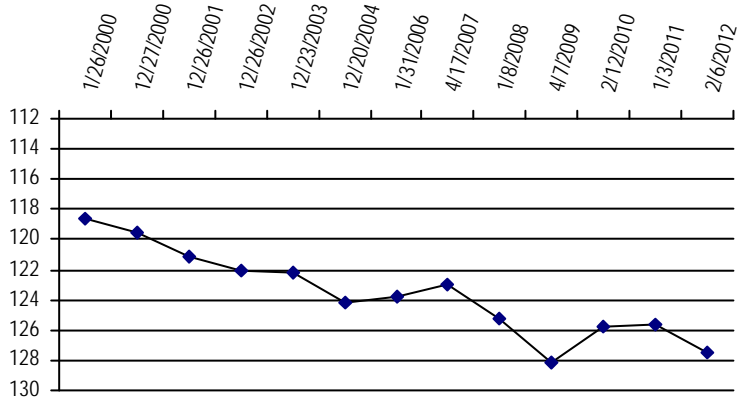
**Division:** 1 **Water District:** 49 **County:** CHEYENNE  
**Location:** Q160 Q40 Q10 Section Twnshp Range PM Distance from section lines:  
 NW NW SW 34 12 S 43 W S **From N/S line:** **From E/W line:**  
**UTM Coordinates (NAD83):** **Northing (UTM y):** 4317077.5 **Easting (UTM x):** 740663.9 *Spotted from quarters*  
**Latitude/Longitude (decimal degrees):** 38.969635 -102.222122

**Surface Elevation (ft):** 4120 **Water Level Change**  
**Well depth (ft):** 207 **1 year:** -1.90  
**Aquifer(s):** OGALLALA **5 year:** -4.55  
**10 year:** -6.40

**Measurements from last 10 years**

Date	Depth to WL (ft)	Elev of WL (ft)	Change (ft)
12/23/2003	122.25	3997.75	-0.22
12/20/2004	124.17	3995.83	-1.92
1/31/2006	123.75	3996.25	0.42
4/17/2007	122.95	3997.05	0.80
1/8/2008	125.17	3994.83	-2.22
4/7/2009	128.15	3991.85	-2.98
2/12/2010	125.70	3994.30	2.45
1/3/2011	125.60	3994.40	0.10
2/6/2012	127.50	3992.50	-1.90

**All Historic Measurements**



**Well Name:** **KIMMEL, E.G.** **Owner:**  
**Permit #:** - - **Location #:** SC01204435ADD **USGS Site ID:** 385730102171000

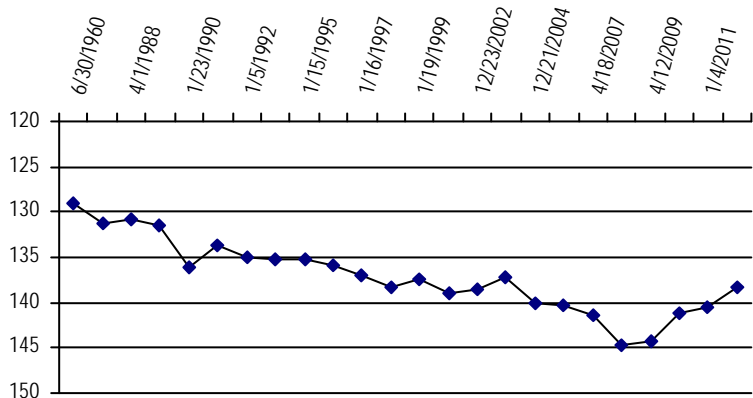
**Division:** **Water District:** **County:** CHEYENNE  
**Location:** Q160 Q40 Q10 Section Twnshp Range PM Distance from section lines:  
 NE SE SE 35 12 S 44 W S **From N/S line:** **From E/W line:**  
**UTM Coordinates (NAD83):** **Northing (UTM y):** **Easting (UTM x):** *User supplied*  
**Latitude/Longitude (decimal degrees):** 38.965559 -102.298521

**Surface Elevation (ft):** 4211.2 **Water Level Change**  
**Well depth (ft):** 153 **1 year:** 2.10  
**Aquifer(s):** **5 year:** 2.94  
**10 year:**

**Measurements from last 10 years**

Date	Depth to WL (ft)	Elev of WL (ft)	Change (ft)
1/22/2004	137.10	4074.10	1.40
12/21/2004	139.99	4071.21	-2.89
1/31/2006	140.23	4070.97	-0.24
4/18/2007	141.34	4069.86	-1.11
1/26/2008	144.80	4066.40	-3.46
4/12/2009	144.20	4067.00	0.60
2/15/2010	141.20	4070.00	3.00
1/4/2011	140.50	4070.70	0.70
2/6/2012	138.40	4072.80	2.10

**All Historic Measurements**



**NORTHERN HIGH PLAINS  
DISTRICT: EASTERN CHEYENNE**

**Well Name:** HEINTGES, G.J. & TINA

**Owner:** HUDYE FARMS US INC

**Permit #:** 16411 - F -

**Location #:** SC01204503CDD

**USGS Site ID:**

**Division:** 1 **Water District:** 49 **County:** CHEYENNE

**Location:** Q160 Q40 Q10 Section Twnshp Range PM Distance from section lines:  
SW SE SE 3 12 S 45 W S **From N/S line:** **From E/W line:**

**UTM Coordinates (NAD83):** **Northing (UTM y):** 4323208.5 **Easting (UTM x):** 721698.6 *Spotted from quarters*

**Latitude/Longitude (decimal degrees):** 39.029831 -102.438828

**Surface Elevation (ft):** 4382

**Well depth (ft):** 208

**Aquifer(s):** OGALLALA

**Water Level Change**

**1 year:** -1.58

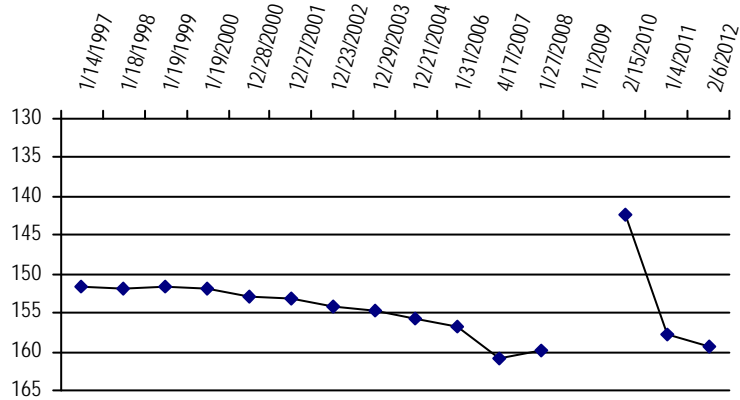
**5 year:** 1.60

**10 year:** -6.25

**Measurements from last 10 years**

Date	Depth to WL (ft)	Elev of WL (ft)	Change (ft)
12/29/2003	154.68	4227.32	-0.44
12/21/2004	155.78	4226.22	-1.10
1/31/2006	156.78	4225.22	-1.00
4/17/2007	160.90	4221.10	-4.12
1/27/2008	159.89	4222.11	1.01
1/1/2009			
2/15/2010	142.40	4239.60	
1/4/2011	157.72	4224.28	-15.32
2/6/2012	159.30	4222.70	-1.58

**All Historic Measurements**



**Well Name:** HEINTGES, GERHARD & TINA

**Owner:** HUDYE FARMS US INC

**Permit #:** 19477 - FP -

**Location #:** SC01204503DD

**USGS Site ID:**

**Division:** 1 **Water District:** 49 **County:** CHEYENNE

**Location:** Q160 Q40 Q10 Section Twnshp Range PM Distance from section lines:  
SE SE 3 12 S 45 W S **From N/S line:** 40 S **From E/W line:** 250 E

**UTM Coordinates (NAD83):** **Northing (UTM y):** 4323175.5 **Easting (UTM x):** 722533.1 *Spotted from section lines*

**Latitude/Longitude (decimal degrees):**

**Surface Elevation (ft):** 4332

**Well depth (ft):** 161

**Aquifer(s):** OGALLALA

**Water Level Change**

**1 year:** -2.75

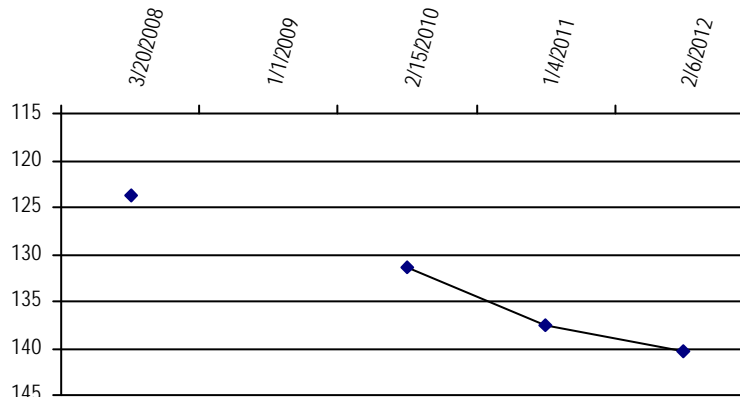
**5 year:**

**10 year:**

**Measurements from last 10 years**

Date	Depth to WL (ft)	Elev of WL (ft)	Change (ft)
3/20/2008	123.77	4208.23	
1/1/2009			
2/15/2010	131.40	4200.60	
1/4/2011	137.55	4194.45	-6.15
2/6/2012	140.30	4191.70	-2.75

**All Historic Measurements**





**NORTHERN HIGH PLAINS  
DISTRICT: EASTERN CHEYENNE**

**Well Name:** U S GOVERNMENT

*Owner:*

*Permit #:* - - *Location #:* SC01204505DDD *USGS Site ID:* 390150102281000

*Division:* *Water District:* *County:* CHEYENNE

*Location:* Q160 Q40 Q10 Section Twntshp Range PM Distance from section lines:  
SE SE SE 5 12 S 45 W S *From N/S line:* *From E/W line:*

*UTM Coordinates (NAD83):* *Northing (UTM y):* *Easting (UTM x):* *User supplied*

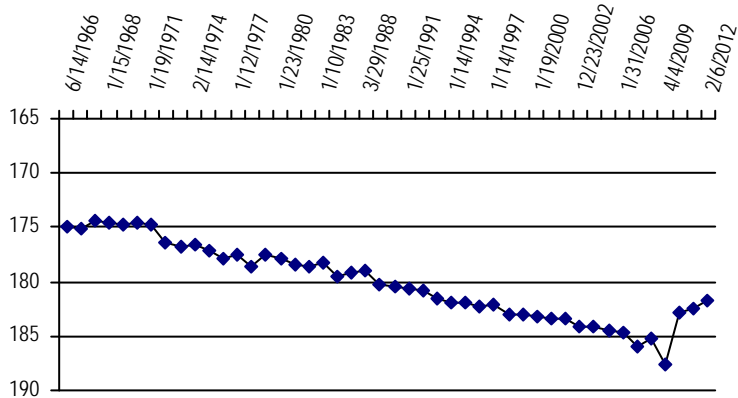
*Latitude/Longitude (decimal degrees):* 39.032500 -102.466027

*Surface Elevation (ft):* 4440.86 **Water Level Change**  
*Well depth (ft):* 209 **1 year:** 0.70  
*Aquifer(s):* **5 year:** 4.15  
**10 year:** 1.63

**Measurements from last 10 years**

Date	Depth to WL (ft)	Elev of WL (ft)	Change (ft)
12/29/2003	184.18	4256.68	-0.13
12/21/2004	184.45	4256.41	-0.27
1/31/2006	184.62	4256.24	-0.17
4/17/2007	185.95	4254.91	-1.33
1/27/2008	185.22	4255.64	0.73
4/4/2009	187.67	4253.19	-2.45
2/15/2010	182.80	4258.06	4.87
1/4/2011	182.50	4258.36	0.30
2/6/2012	181.80	4259.06	0.70

**All Historic Measurements**



**Well Name:** MCCLURE FARMS

*Owner:*

*Permit #:* - - *Location #:* SC01204509 *USGS Site ID:*

*Division:* 1 *Water District:* 49 *County:* CHEYENNE

*Location:* Q160 Q40 Q10 Section Twntshp Range PM Distance from section lines:  
9 12 S 45 W S *From N/S line:* *From E/W line:*

*UTM Coordinates (NAD83):* *Northing (UTM y):* 4322209.5 *Easting (UTM x):* 720221.8 *Spotted from quarters*

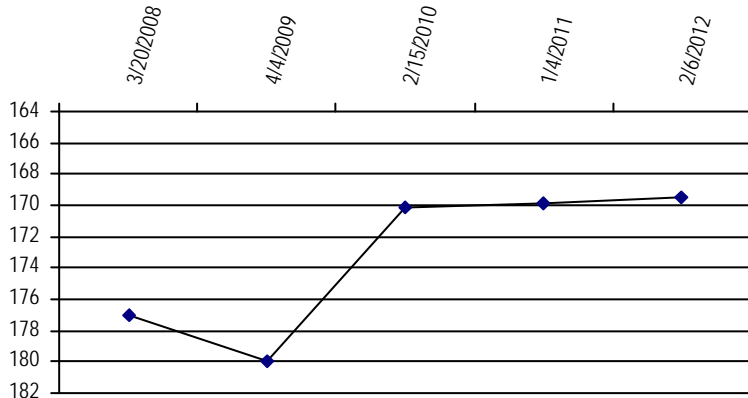
*Latitude/Longitude (decimal degrees):*

*Surface Elevation (ft):* **Water Level Change**  
*Well depth (ft):* **1 year:** 0.35  
*Aquifer(s):* OGALLALA **5 year:**  
**10 year:**

**Measurements from last 10 years**

Date	Depth to WL (ft)	Elev of WL (ft)	Change (ft)
3/20/2008	177.02		
4/4/2009	180.00		-2.98
2/15/2010	170.15		9.85
1/4/2011	169.85		0.30
2/6/2012	169.50		0.35

**All Historic Measurements**



**NORTHERN HIGH PLAINS  
DISTRICT: EASTERN CHEYENNE**

**Well Name:** SMELKER FARMS CO **Owner:** SMELKER FARMS CO  
**Permit #:** 15548 - F - **Location #:** SC01204710DBC **USGS Site ID:**  
**Division:** 1 **Water District:** 49 **County:** CHEYENNE  
**Location:** Q160 Q40 Q10 Section Twnshp Range PM Distance from section lines:  
 SE NW SW 10 12 S 47 W S **From N/S line:** **From E/W line:**  
**UTM Coordinates (NAD83):** **Northing (UTM y):** 4321087.8 **Easting (UTM x):** 702741.1 *Spotted from quarters*  
**Latitude/Longitude (decimal degrees):** 39.015339 -102.658286

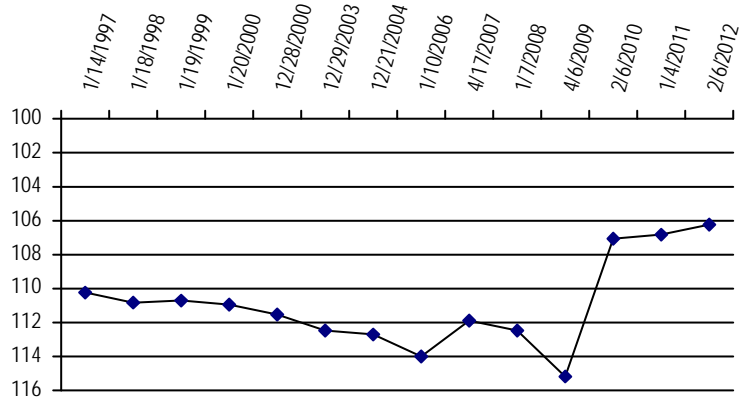
---

**Surface Elevation (ft):** 4565 **Water Level Change**  
**Well depth (ft):** 300 **1 year:** 0.60  
**Aquifer(s):** OGALLALA **5 year:** 5.70  
**10 year:**

**Measurements from last 10 years**

Date	Depth to WL (ft)	Elev of WL (ft)	Change (ft)
12/29/2003	112.51	4452.49	-1.00
12/21/2004	112.75	4452.25	-0.24
1/10/2006	114.02	4450.98	-1.27
4/17/2007	111.90	4453.10	2.12
1/7/2008	112.50	4452.50	-0.60
4/6/2009	115.22	4449.78	-2.72
2/6/2010	107.00	4458.00	8.22
1/4/2011	106.80	4458.20	0.20
2/6/2012	106.20	4458.80	0.60

**All Historic Measurements**



**Well Name:** SHARP, A. **Owner:**  
**Permit #:** - - **Location #:** SC01204810ABD **USGS Site ID:** 390120102460000  
**Division:** **Water District:** **County:** CHEYENNE  
**Location:** Q160 Q40 Q10 Section Twnshp Range PM Distance from section lines:  
 NE NW SE 10 12 S 48 W S **From N/S line:** **From E/W line:**  
**UTM Coordinates (NAD83):** **Northing (UTM y):** **Easting (UTM x):** *User supplied*  
**Latitude/Longitude (decimal degrees):** 39.021942 -102.768259

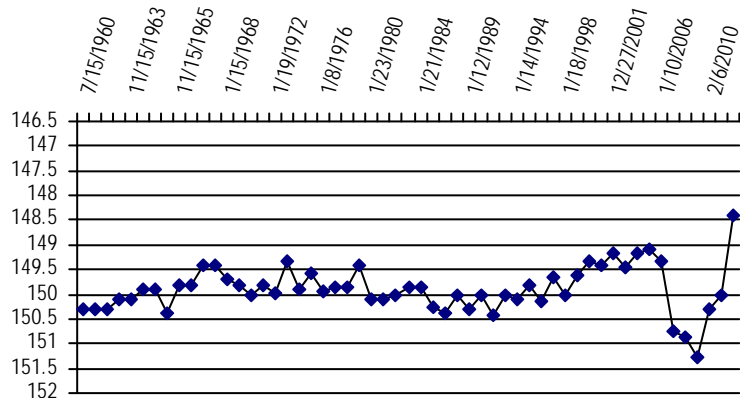
---

**Surface Elevation (ft):** 4720.31 **Water Level Change**  
**Well depth (ft):** 214 **1 year:** 1.60  
**Aquifer(s):** **5 year:** 2.35  
**10 year:** 0.75

**Measurements from last 10 years**

Date	Depth to WL (ft)	Elev of WL (ft)	Change (ft)
12/29/2003	149.15	4571.16	0.32
12/21/2004	149.10	4571.21	0.05
1/10/2006	149.35	4570.96	-0.25
4/17/2007	150.75	4569.56	-1.40
1/7/2008	150.85	4569.46	-0.10
4/12/2009	151.29	4569.02	-0.44
2/6/2010	150.30	4570.01	0.99
1/4/2011	150.00	4570.31	0.30
2/6/2012	148.40	4571.91	1.60

**All Historic Measurements**



**NORTHERN HIGH PLAINS  
DISTRICT: EASTERN CHEYENNE**

**Well Name:** DURR, D.

Owner:

Permit #: - -

Location #: SC01304209AAB

USGS Site ID: 385639102064300

Division:

Water District:

County: CHEYENNE

Location: Q160 Q40 Q10 Section Twntshp Range PM Distance from section lines:

NE NE NW 9 13 S 42 W S From N/S line: From E/W line:

UTM Coordinates (NAD83): Northing (UTM y): Easting (UTM x): User supplied

Latitude/Longitude (decimal degrees): 38.943894 -102.113237

Surface Elevation (ft): 3911.88

Well depth (ft): 169

Aquifer(s): OGALLALA

**Water Level Change**

**1 year:** -0.70

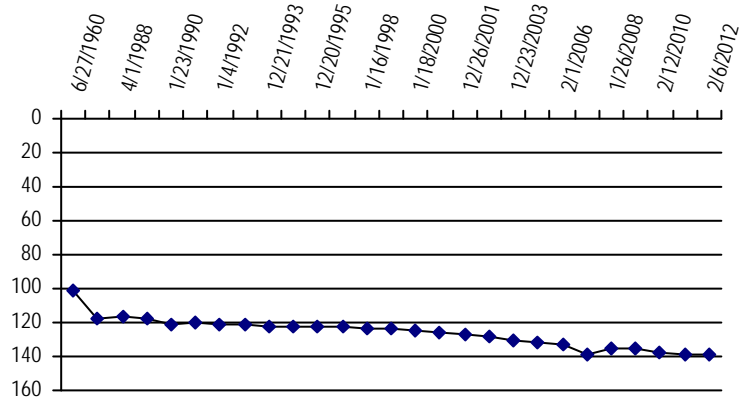
**5 year:** -0.55

**10 year:** -12.56

**Measurements from last 10 years**

Date	Depth to WL (ft)	Elev of WL (ft)	Change (ft)
12/23/2003	130.66	3781.22	-1.88
12/15/2004	131.74	3780.14	-1.08
2/1/2006	132.64	3779.24	-0.90
4/18/2007	138.55	3773.33	-5.91
1/26/2008	134.85	3777.03	3.70
4/4/2009	135.50	3776.38	-0.65
2/12/2010	138.10	3773.78	-2.60
1/3/2011	138.40	3773.48	-0.30
2/6/2012	139.10	3772.78	-0.70

**All Historic Measurements**



**Well Name:** U.S. GOVERNMENT

Owner:

Permit #: - -

Location #: SC01304217CCC

USGS Site ID: 385500102084000

Division:

Water District:

County: CHEYENNE

Location: Q160 Q40 Q10 Section Twntshp Range PM Distance from section lines:

SW SW SW 17 13 S 42 W S From N/S line: From E/W line:

UTM Coordinates (NAD83): Northing (UTM y): Easting (UTM x): User supplied

Latitude/Longitude (decimal degrees): 38.915562 -102.146016

Surface Elevation (ft): 4003.58

Well depth (ft): 247

Aquifer(s):

**Water Level Change**

**1 year:** -0.30

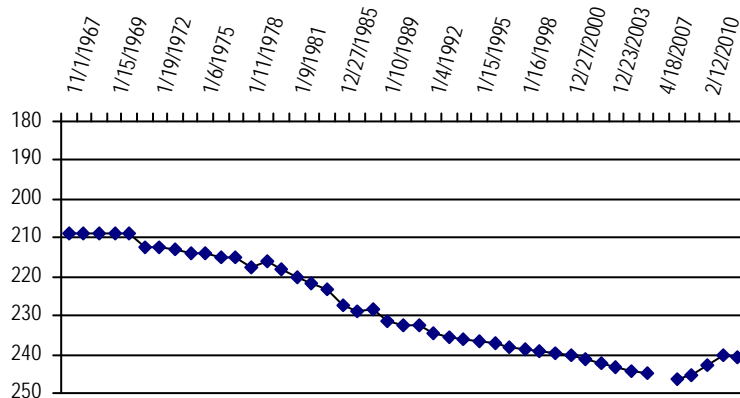
**5 year:**

**10 year:** 0.72

**Measurements from last 10 years**

Date	Depth to WL (ft)	Elev of WL (ft)	Change (ft)
12/23/2003	243.24	3760.34	-0.91
12/15/2004	244.13	3759.45	-0.89
2/1/2006	245.01	3758.57	-0.88
4/18/2007			
1/26/2008	246.50	3757.08	
4/4/2009	245.50	3758.08	1.00
2/12/2010	243.00	3760.58	2.50
1/3/2011	240.30	3763.28	2.70
2/6/2012	240.60	3762.98	-0.30

**All Historic Measurements**



**NORTHERN HIGH PLAINS  
DISTRICT: EASTERN CHEYENNE**

**Well Name:** MYERS, STEVE

**Owner:** CURE LAND LLC

**Permit #:** 9530 - FP -

**Location #:** SC01304224DDA

**USGS Site ID:** 385414102031800

**Division:** 1 **Water District:** 49 **County:** CHEYENNE

**Location:** Q160 Q40 Q10 Section Twnshp Range PM Distance from section lines:  
SE SE NE 24 13 S 42 W S **From N/S line:** **From E/W line:**

**UTM Coordinates (NAD83):** **Northing (UTM y):** 4310207.6 **Easting (UTM x):** 755427.9 *GPS*

**Latitude/Longitude (decimal degrees):**

**Surface Elevation (ft):** 3885.53

**Well depth (ft):** 275

**Aquifer(s):** OGALLALA

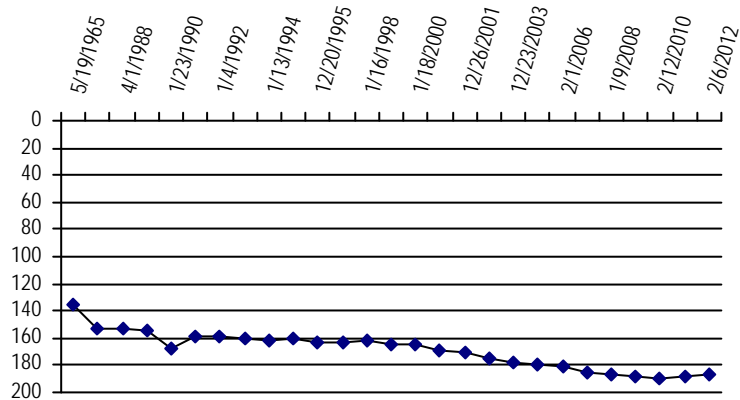
**Water Level Change**

**1 year:** 1.20  
**5 year:** -1.55  
**10 year:** -16.69

**Measurements from last 10 years**

Date	Depth to WL (ft)	Elev of WL (ft)	Change (ft)
12/23/2003	177.40	3708.13	-3.10
12/20/2004	179.98	3705.55	-2.58
2/1/2006	180.31	3705.22	-0.33
4/9/2007	185.85	3699.68	-5.54
1/9/2008	186.84	3698.69	-0.99
4/4/2009	188.77	3696.76	-1.93
2/12/2010	190.20	3695.33	-1.43
1/3/2011	188.60	3696.93	1.60
2/6/2012	187.40	3698.13	1.20

**All Historic Measurements**



**Well Name:** HADACHEK, JIM

**Owner:** HADACHEK JAMES R & MARLA K

**Permit #:** 15670 - FP -

**Location #:** SC01304310BAA

**USGS Site ID:**

**Division:** 1 **Water District:** 49 **County:** CHEYENNE

**Location:** Q160 Q40 Q10 Section Twnshp Range PM Distance from section lines:  
NE NW NW 10 13 S 43 W S **From N/S line:** **From E/W line:**

**UTM Coordinates (NAD83):** **Northing (UTM y):** 4314147.6 **Easting (UTM x):** 741665.9 *Spotted from quarters*

**Latitude/Longitude (decimal degrees):** 38.942986 -102.211605

**Surface Elevation (ft):** 4160

**Well depth (ft):** 322

**Aquifer(s):** OGALLALA

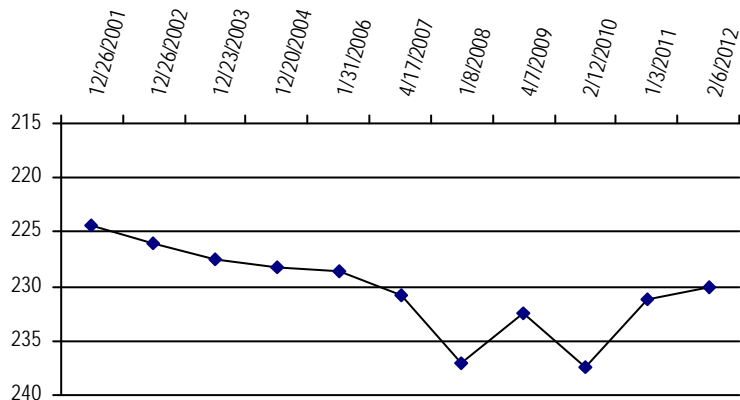
**Water Level Change**

**1 year:** 1.00  
**5 year:** 0.68  
**10 year:** -5.80

**Measurements from last 10 years**

Date	Depth to WL (ft)	Elev of WL (ft)	Change (ft)
12/23/2003	227.48	3932.52	-1.36
12/20/2004	228.27	3931.73	-0.79
1/31/2006	228.52	3931.48	-0.25
4/17/2007	230.78	3929.22	-2.26
1/8/2008	236.99	3923.01	-6.21
4/7/2009	232.40	3927.60	4.59
2/12/2010	237.50	3922.50	-5.10
1/3/2011	231.10	3928.90	6.40
2/6/2012	230.10	3929.90	1.00

**All Historic Measurements**





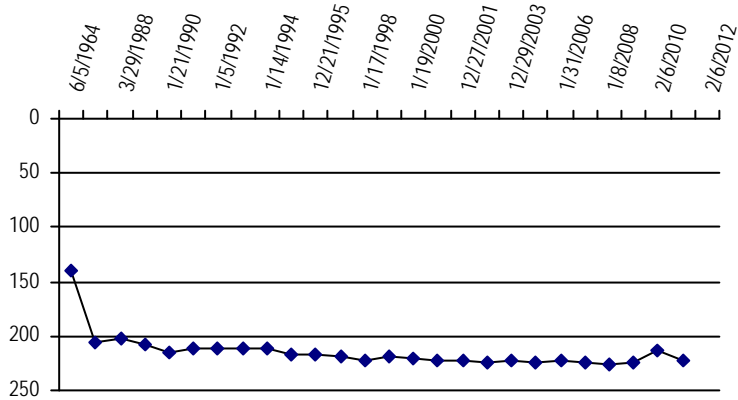
**NORTHERN HIGH PLAINS  
DISTRICT: EASTERN CHEYENNE**

**Well Name:** **LOWE, MARVIN** **Owner:** LOWE MARVIN  
**Permit #:** 5665 - FP - **Location #:** SC01304525CCC **USGS Site ID:** 385300102240000  
**Division:** 1 **Water District:** 49 **County:** CHEYENNE  
**Location:** Q160 Q40 Q10 Section Twntshp Range PM Distance from section lines:  
 SW SW SW 25 13 S 45 W S **From N/S line:** **From E/W line:**  
**UTM Coordinates (NAD83):** **Northing (UTM y):** **Easting (UTM x):** *User supplied*  
**Latitude/Longitude (decimal degrees):** 38.885282 -102.405190  
**Surface Elevation (ft):** 4361.78 **Water Level Change**  
**Well depth (ft):** 305 **1 year:**  
**Aquifer(s):** OGALLALA **5 year:**  
**10 year:**

**Measurements from last 10 years**

Date	Depth to WL (ft)	Elev of WL (ft)	Change (ft)
12/29/2003	222.72	4139.06	1.66
12/21/2004	223.42	4138.36	-0.70
1/31/2006	222.89	4138.89	0.53
3/16/2007	225.00	4136.78	-2.11
1/8/2008	226.42	4135.36	-1.42
4/4/2009	224.83	4136.95	1.59
2/6/2010	212.90	4148.88	11.93
1/3/2011	221.80	4139.98	-8.90
2/6/2012			

**All Historic Measurements**

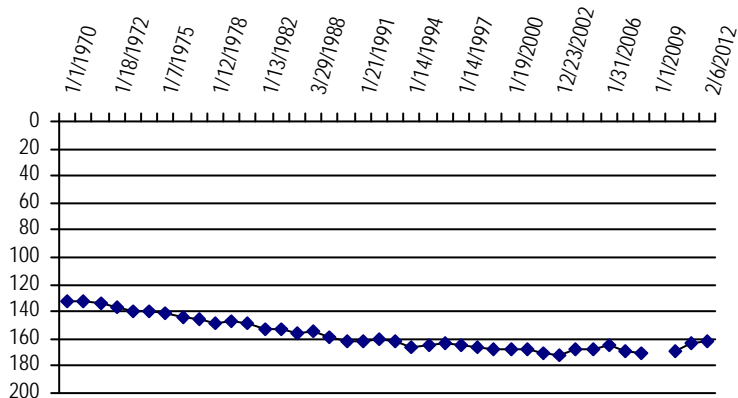


**Well Name:** **SIMON, E.** **Owner:** SIMON FAMILY INC  
**Permit #:** 13365 - F - **Location #:** SC01304614DCC **USGS Site ID:** 385440102313000  
**Division:** 1 **Water District:** 49 **County:** CHEYENNE  
**Location:** Q160 Q40 Q10 Section Twntshp Range PM Distance from section lines:  
 SE SW SW 14 13 S 46 W S **From N/S line:** **From E/W line:**  
**UTM Coordinates (NAD83):** **Northing (UTM y):** **Easting (UTM x):** *User supplied*  
**Latitude/Longitude (decimal degrees):** 38.913613 -102.528250  
**Surface Elevation (ft):** 4528.9 **Water Level Change**  
**Well depth (ft):** 222 **1 year:** 2.50  
**Aquifer(s):** OGALLALA **5 year:** 8.01  
**10 year:** 8.85

**Measurements from last 10 years**

Date	Depth to WL (ft)	Elev of WL (ft)	Change (ft)
12/29/2003	167.25	4361.65	4.20
12/21/2004	166.93	4361.97	0.32
1/31/2006	164.53	4364.37	2.40
4/17/2007	169.11	4359.79	-4.58
1/8/2008	170.99	4357.91	-1.88
1/1/2009			
2/6/2010	168.94	4359.96	
1/4/2011	163.60	4365.30	5.34
2/6/2012	161.10	4367.80	2.50

**All Historic Measurements**



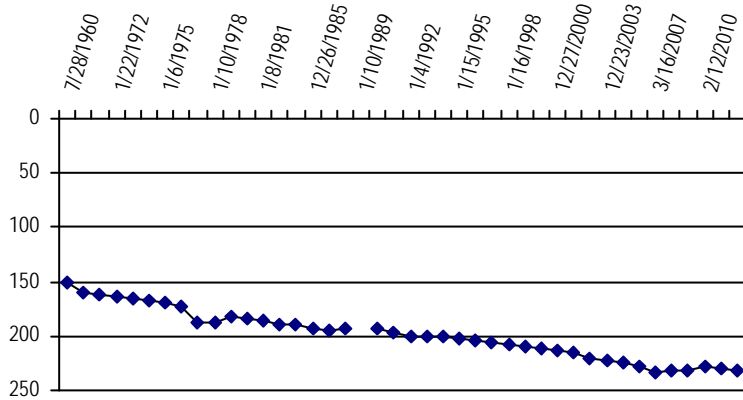
**NORTHERN HIGH PLAINS  
DISTRICT: EASTERN CHEYENNE**

**Well Name:** ALDRIDGE, RAYMOND **Owner:** ALDRIDGE RAYMOND  
**Permit #:** 20718 - FP - **Location #:** SC01404106DBA **USGS Site ID:** 385140102025000  
**Division:** 1 **Water District:** 49 **County:** CHEYENNE  
**Location:** Q160 Q40 Q10 Section Twntshp Range PM Distance from section lines:  
 SE NW NE 6 14 S 41 W S **From N/S line:** **From E/W line:**  
**UTM Coordinates (NAD83):** **Northing (UTM y):** **Easting (UTM x):** *User supplied*  
**Latitude/Longitude (decimal degrees):** 38.864174 -102.052124  
**Surface Elevation (ft):** 3898.83 **Water Level Change**  
**Well depth (ft):** 393 **1 year:** -3.20  
**Aquifer(s):** OGALLALA **5 year:** 0.45  
**10 year:** -16.21

**Measurements from last 10 years**

Date	Depth to WL (ft)	Elev of WL (ft)	Change (ft)
12/23/2003	222.62	3676.21	-2.55
12/20/2004	224.77	3674.06	-2.15
2/1/2006	227.05	3671.78	-2.28
3/16/2007	232.55	3666.28	-5.50
1/9/2008	231.30	3667.53	1.25
4/27/2009	232.17	3666.66	-0.87
2/12/2010	228.80	3670.03	3.37
1/3/2011	228.90	3669.93	-0.10
2/6/2012	232.10	3666.73	-3.20

**All Historic Measurements**

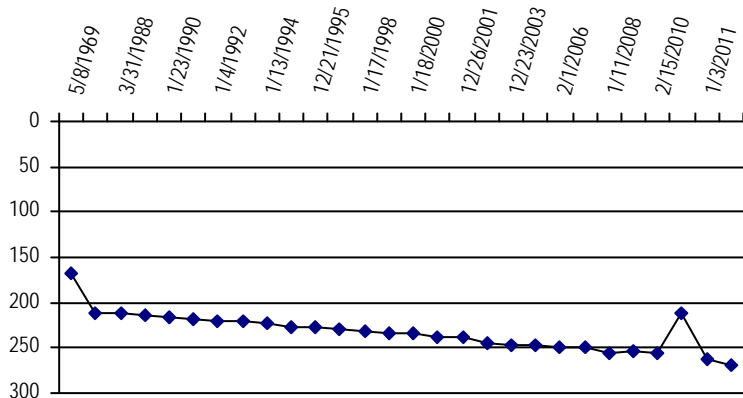


**Well Name:** SIMPSON, V.G. **Owner:** SIMPSON GOODER G  
**Permit #:** 13776 - F - **Location #:** SC01404118ABD **USGS Site ID:** 385020102025000  
**Division:** 1 **Water District:** 49 **County:** CHEYENNE  
**Location:** Q160 Q40 Q10 Section Twntshp Range PM Distance from section lines:  
 NE NW SE 18 14 S 41 W S **From N/S line:** **From E/W line:**  
**UTM Coordinates (NAD83):** **Northing (UTM y):** **Easting (UTM x):** *User supplied*  
**Latitude/Longitude (decimal degrees):** 38.838897 -102.050735  
**Surface Elevation (ft):** 3897.53 **Water Level Change**  
**Well depth (ft):** 356 **1 year:** -6.00  
**Aquifer(s):** OGALLALA **5 year:** -17.75  
**10 year:** -29.00

**Measurements from last 10 years**

Date	Depth to WL (ft)	Elev of WL (ft)	Change (ft)
12/23/2003	246.00	3651.53	-0.40
12/20/2004	246.77	3650.76	-0.77
2/1/2006	248.29	3649.24	-1.52
4/17/2007	250.35	3647.18	-2.06
1/11/2008	255.43	3642.10	-5.08
4/4/2009	254.60	3642.93	0.83
2/15/2010	255.70	3641.83	-1.10
12/28/2010	211.50	3686.03	44.20
1/3/2011	262.10	3635.43	-50.60
2/6/2012	268.10	3629.43	-6.00

**All Historic Measurements**



**NORTHERN HIGH PLAINS  
DISTRICT: EASTERN CHEYENNE**

**Well Name:** **PURVIS FARMS INC.** **Owner:** PURVIS LAWRENCE  
**Permit #:** 20969 - FP - **Location #:** SC01404130ABB **USGS Site ID:** 384840102025000

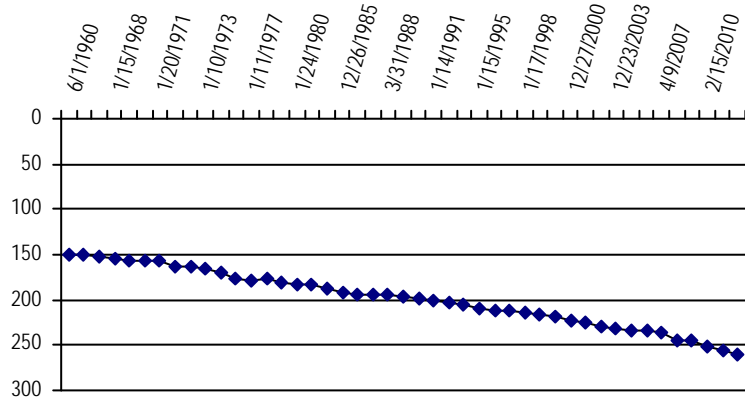
**Division:** **Water District:** **County:** CHEYENNE  
**Location:** Q160 Q40 Q10 Section Twnshp Range PM Distance from section lines:  
 NE NW NW 30 14 S 41 W S **From N/S line:** **From E/W line:**  
**UTM Coordinates (NAD83):** **Northing (UTM y):** **Easting (UTM x):** *User supplied*  
**Latitude/Longitude (decimal degrees):** 38.811398 -102.052679

**Surface Elevation (ft):** 3887.53 **Water Level Change**  
**Well depth (ft):** 272 **1 year:** -3.80  
**Aquifer(s):** OGALLALA **5 year:** -22.79  
**10 year:** -34.95

**Measurements from last 10 years**

Date	Depth to WL (ft)	Elev of WL (ft)	Change (ft)
12/23/2003	232.08	3655.45	-1.81
12/20/2004	233.42	3654.11	-1.34
2/1/2006	234.28	3653.25	-0.86
4/9/2007	237.11	3650.42	-2.83
1/11/2008	243.98	3643.55	-6.87
4/4/2009	244.69	3642.84	-0.71
2/15/2010	252.20	3635.33	-7.51
1/3/2011	256.10	3631.43	-3.90
2/6/2012	259.90	3627.63	-3.80

**All Historic Measurements**



**Well Name:** **ROTHER, HAROLD** **Owner:** ROTHER, HAROLD  
**Permit #:** 15490 - FP - **Location #:** SC01404233CC **USGS Site ID:**

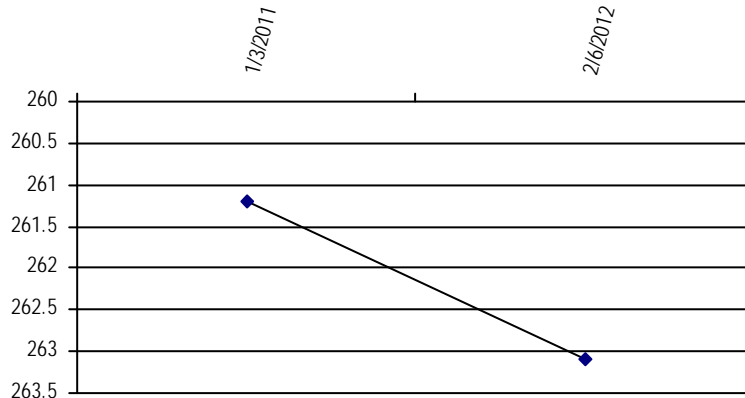
**Division:** 1 **Water District:** 49 **County:** CHEYENNE  
**Location:** Q160 Q40 Q10 Section Twnshp Range PM Distance from section lines:  
 SW SW 33 14 S 42 W S **From N/S line:** 674 S **From E/W line:** 666 W  
**UTM Coordinates (NAD83):** **Northing (UTM y):** 4296924.0 **Easting (UTM x):** 749677.4 *Spotted from section lines*  
**Latitude/Longitude (decimal degrees):**

**Surface Elevation (ft):** 3960 **Water Level Change**  
**Well depth (ft):** 392 **1 year:** -1.90  
**Aquifer(s):** OGALLALA **5 year:**  
**10 year:**

**Measurements from last 10 years**

Date	Depth to WL (ft)	Elev of WL (ft)	Change (ft)
1/3/2011	261.20	3698.80	
2/6/2012	263.10	3696.90	-1.90

**All Historic Measurements**





**NORTHERN HIGH PLAINS  
DISTRICT: EASTERN CHEYENNE**

**Well Name:** **KERN, AUGUST S**

*Owner:*

*Permit #:* 18663 - FP - *Location #:* SC01404305DCC *USGS Site ID:*

*Division:* 1 *Water District:* 49 *County:* CHEYENNE

*Location:* Q160 Q40 Q10 Section Twnshp Range PM Distance from section lines:  
SE SW SW 5 14 S 43 W S *From N/S line:* *From E/W line:*

*UTM Coordinates (NAD83):* *Northing (UTM y):* 4304238.0 *Easting (UTM x):* 739711.0 *GPS*

*Latitude/Longitude (decimal degrees):*

*Surface Elevation (ft):* 4122

*Well depth (ft):* 356

*Aquifer(s):* OGALLALA

**Water Level Change**

**1 year:** 1.70

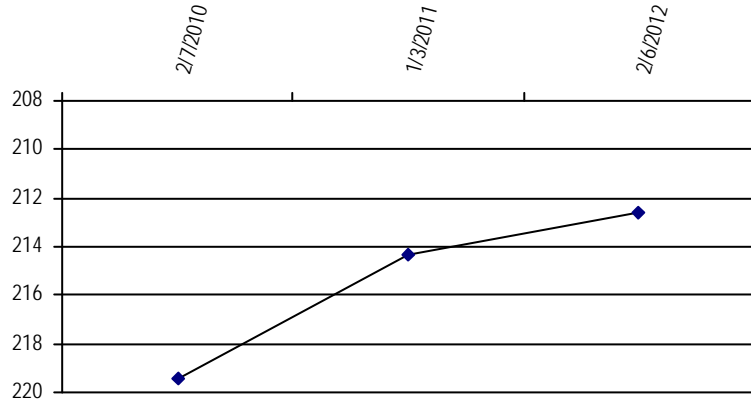
**5 year:**

**10 year:**

**Measurements from last 10 years**

Date	Depth to WL (ft)	Elev of WL (ft)	Change (ft)
2/7/2010	219.40	3902.60	
1/3/2011	214.30	3907.70	5.10
2/6/2012	212.60	3909.40	1.70

**All Historic Measurements**



**Well Name:** **BET-MAR FARMS LTD**

*Owner:* BET MAR FARMS LTD

*Permit #:* 279690 - - *Location #:* SC01404307AA *USGS Site ID:*

*Division:* 1 *Water District:* 49 *County:* CHEYENNE

*Location:* Q160 Q40 Q10 Section Twnshp Range PM Distance from section lines:  
NE NE 7 14 S 43 W S *From N/S line:* 70 N *From E/W line:* 70 E

*UTM Coordinates (NAD83):* *Northing (UTM y):* 4304427.0 *Easting (UTM x):* 737849.1 *Spotted from section lines*

*Latitude/Longitude (decimal degrees):*

*Surface Elevation (ft):* 4725

*Well depth (ft):* 322

*Aquifer(s):* OGALLALA

**Water Level Change**

**1 year:** 2.30

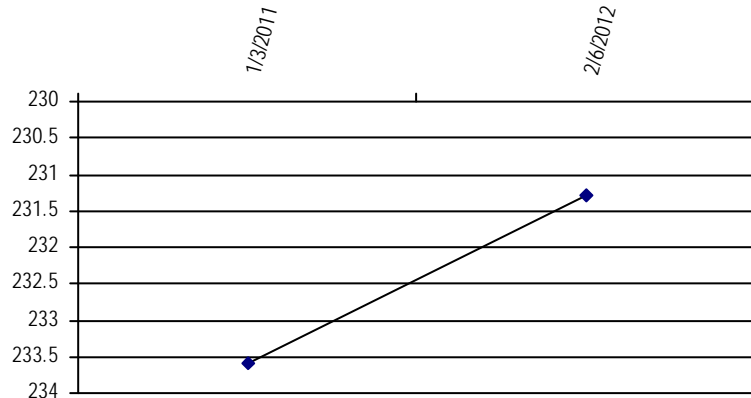
**5 year:**

**10 year:**

**Measurements from last 10 years**

Date	Depth to WL (ft)	Elev of WL (ft)	Change (ft)
1/3/2011	233.60	4491.40	
2/6/2012	231.30	4493.70	2.30

**All Historic Measurements**



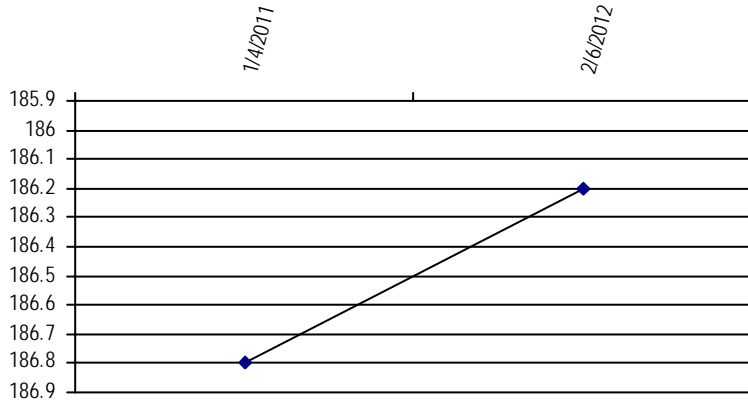
**NORTHERN HIGH PLAINS  
DISTRICT: EASTERN CHEYENNE**

**Well Name:** **ANDERSON, GERALD ET AL** **Owner:** S.S. COBB  
**Permit #:** 20514 - RFP - **Location #:** SC01404418AD **USGS Site ID:**  
**Division:** 1 **Water District:** 49 **County:** CHEYENNE  
**Location:** Q160 Q40 Q10 Section Twnshp Range PM Distance from section lines:  
 NE SE 18 14 S 44 W S **From N/S line:** 2496 N **From E/W line:** 856 E  
**UTM Coordinates (NAD83):** **Northing (UTM y):** 4301703.5 **Easting (UTM x):** 728063.6 *Spotted from section lines*  
**Latitude/Longitude (decimal degrees):**  
**Surface Elevation (ft):** 4260 **Water Level Change**  
**Well depth (ft):** 308 **1 year:** 0.60  
**Aquifer(s):** OGALLALA **5 year:**  
**10 year:**

**Measurements from last 10 years**

Date	Depth to WL (ft)	Elev of WL (ft)	Change (ft)
1/4/2011	186.80	4073.20	
2/6/2012	186.20	4073.80	0.60

**All Historic Measurements**

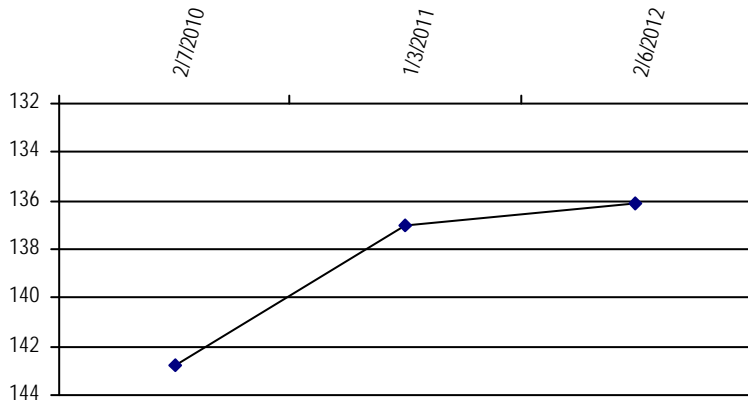


**Well Name:** **MITCHEK, SAM & GAILA** **Owner:**  
**Permit #:** 6931 - FP - **Location #:** SC01404419CBC **USGS Site ID:**  
**Division:** 1 **Water District:** 49 **County:** CHEYENNE  
**Location:** Q160 Q40 Q10 Section Twnshp Range PM Distance from section lines:  
 SW NW SW 19 14 S 44 W S **From N/S line:** **From E/W line:**  
**UTM Coordinates (NAD83):** **Northing (UTM y):** 4299810.0 **Easting (UTM x):** 727293.0 *GPS*  
**Latitude/Longitude (decimal degrees):**  
**Surface Elevation (ft):** 4322 **Water Level Change**  
**Well depth (ft):** 403 **1 year:** 0.90  
**Aquifer(s):** OGALLALA **5 year:**  
**10 year:**

**Measurements from last 10 years**

Date	Depth to WL (ft)	Elev of WL (ft)	Change (ft)
2/7/2010	142.80	4179.20	
1/3/2011	137.00	4185.00	5.80
2/6/2012	136.10	4185.90	0.90

**All Historic Measurements**



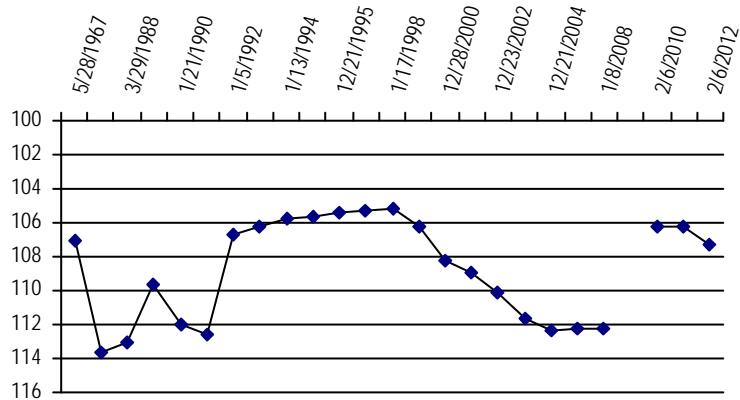
**NORTHERN HIGH PLAINS  
DISTRICT: EASTERN CHEYENNE**

**Well Name:** MITCHEK, D. **Owner:** MITCHEK DALE  
**Permit #:** 11751 - F - **Location #:** SC01404505ADD **USGS Site ID:** 385150102274000  
**Division:** 1 **Water District:** 49 **County:** CHEYENNE  
**Location:** Q160 Q40 Q10 Section Twntshp Range PM Distance from section lines:  
 NE SE SE 5 14 S 45 W S **From N/S line:** **From E/W line:**  
**UTM Coordinates (NAD83):** **Northing (UTM y):** **Easting (UTM x):** *User supplied*  
**Latitude/Longitude (decimal degrees):** 38.863337 -102.464914  
**Surface Elevation (ft):** 4353.84 **Water Level Change**  
**Well depth (ft):** 170 **1 year:** -1.10  
**Aquifer(s):** **5 year:** 4.88  
**10 year:** 1.67

**Measurements from last 10 years**

Date	Depth to WL (ft)	Elev of WL (ft)	Change (ft)
12/29/2003	111.66	4242.18	-1.52
12/21/2004	112.30	4241.54	-0.64
3/16/2007	112.18	4241.66	0.12
1/8/2008	112.24	4241.60	-0.06
1/1/2009			
2/6/2010	106.20	4247.64	
1/3/2011	106.20	4247.64	0.00
2/6/2012	107.30	4246.54	-1.10

**All Historic Measurements**

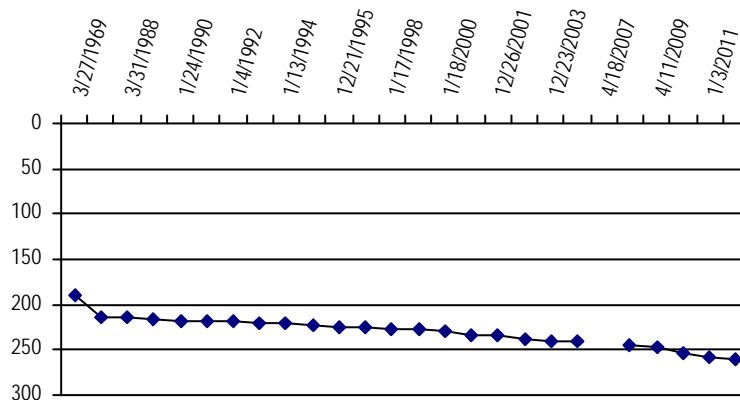


**Well Name:** BUELL, LEON **Owner:** BUELL LEONA  
**Permit #:** 13825 - F - **Location #:** SC01504203BBD **USGS Site ID:** 384640102061000  
**Division:** 1 **Water District:** 49 **County:** CHEYENNE  
**Location:** Q160 Q40 Q10 Section Twntshp Range PM Distance from section lines:  
 NW NW SE 3 15 S 42 W S **From N/S line:** **From E/W line:**  
**UTM Coordinates (NAD83):** **Northing (UTM y):** **Easting (UTM x):** *User supplied*  
**Latitude/Longitude (decimal degrees):** 38.780287 -102.105181  
**Surface Elevation (ft):** 3945.56 **Water Level Change**  
**Well depth (ft):** 420 **1 year:** -2.40  
**Aquifer(s):** OGALLALA **5 year:**  
**10 year:** -25.08

**Measurements from last 10 years**

Date	Depth to WL (ft)	Elev of WL (ft)	Change (ft)
12/23/2003	240.23	3705.33	-1.69
12/20/2004	240.10	3705.46	0.13
4/18/2007			
1/11/2008	245.10	3700.46	
4/11/2009	246.10	3699.46	-1.00
2/15/2010	254.10	3691.46	-8.00
1/3/2011	257.40	3688.16	-3.30
2/6/2012	259.80	3685.76	-2.40

**All Historic Measurements**



**NORTHERN HIGH PLAINS  
DISTRICT: EASTERN CHEYENNE**

**Well Name:** ADAMS, L.B.

**Owner:** ADAMS, L.B.

**Permit #:** - - **Location #:** SC01504223BCC **USGS Site ID:** 384350102052000

**Division:** 1 **Water District:** 49 **County:** CHEYENNE

**Location:** Q160 Q40 Q10 Section Twnshp Range PM Distance from section lines:  
NW SW SW 23 15 S 42 W S **From N/S line:** **From E/W line:**

**UTM Coordinates (NAD83):** **Northing (UTM y):** **Easting (UTM x):** *User supplied*

**Latitude/Longitude (decimal degrees):** 38.734177 -102.089625

**Surface Elevation (ft):** 3978.77

**Well depth (ft):** 220

**Aquifer(s):**

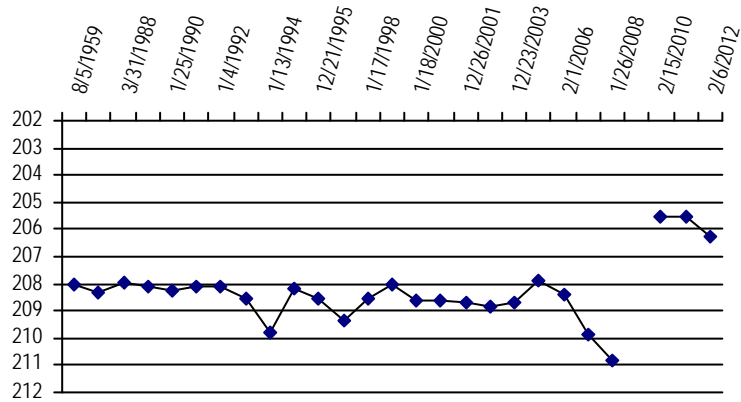
**Water Level Change**

**1 year:** -0.74  
**5 year:** 3.59  
**10 year:** 2.38

**Measurements from last 10 years**

Date	Depth to WL (ft)	Elev of WL (ft)	Change (ft)
12/23/2003	208.66	3770.11	0.15
12/20/2004	207.86	3770.91	0.80
2/1/2006	208.39	3770.38	-0.53
4/17/2007	209.89	3768.88	-1.50
1/26/2008	210.81	3767.96	-0.92
1/1/2009			
2/15/2010	205.56	3773.21	
1/3/2011	205.56	3773.21	0.00
2/6/2012	206.30	3772.47	-0.74

**All Historic Measurements**



**Well Name:** U.S. GOVERNMENT

**Owner:** U.S. GOVERNMENT

**Permit #:** - - **Location #:** SC01504301AAA **USGS Site ID:** 384650102100000

**Division:** 1 **Water District:** 49 **County:** CHEYENNE

**Location:** Q160 Q40 Q10 Section Twnshp Range PM Distance from section lines:  
NE NE NE 1 15 S 43 W S **From N/S line:** **From E/W line:**

**UTM Coordinates (NAD83):** **Northing (UTM y):** **Easting (UTM x):** *User supplied*

**Latitude/Longitude (decimal degrees):** 38.783898 -102.165460

**Surface Elevation (ft):** 4022.57

**Well depth (ft):** 275

**Aquifer(s):**

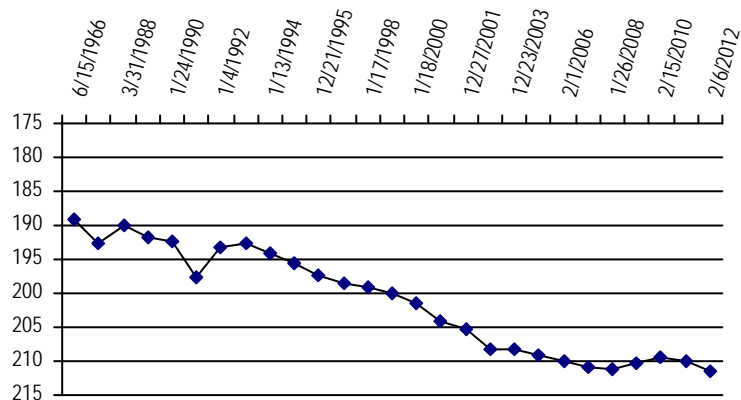
**Water Level Change**

**1 year:** -1.40  
**5 year:** -0.72  
**10 year:** -6.28

**Measurements from last 10 years**

Date	Depth to WL (ft)	Elev of WL (ft)	Change (ft)
12/23/2003	208.17	3814.40	0.06
12/15/2004	209.20	3813.37	-1.03
2/1/2006	210.02	3812.55	-0.82
4/17/2007	210.78	3811.79	-0.76
1/26/2008	211.20	3811.37	-0.42
4/4/2009	210.40	3812.17	0.80
2/15/2010	209.30	3813.27	1.10
1/3/2011	210.10	3812.47	-0.80
2/6/2012	211.50	3811.07	-1.40

**All Historic Measurements**



**NORTHERN HIGH PLAINS  
DISTRICT: EASTERN CHEYENNE**

**Well Name:** **WHEELER, GARY L.**

**Owner:** WHEELER RALPH & RUBY

**Permit #:** 5725 - FP -

**Location #:** SC01504302BBD

**USGS Site ID:** 384640102115000

**Division:** 1 **Water District:** 49 **County:** CHEYENNE

**Location:** Q160 Q40 Q10 Section Twnshp Range PM Distance from section lines:  
NW NW SE 2 15 S 43 W S **From N/S line:** **From E/W line:**

**UTM Coordinates (NAD83):** **Northing (UTM y):** **Easting (UTM x):** *User supplied*

**Latitude/Longitude (decimal degrees):** 38.780842 -102.197684

**Surface Elevation (ft):** 4072.58

**Well depth (ft):** 315

**Aquifer(s):** OGALLALA

**Water Level Change**

**1 year:** 1.30

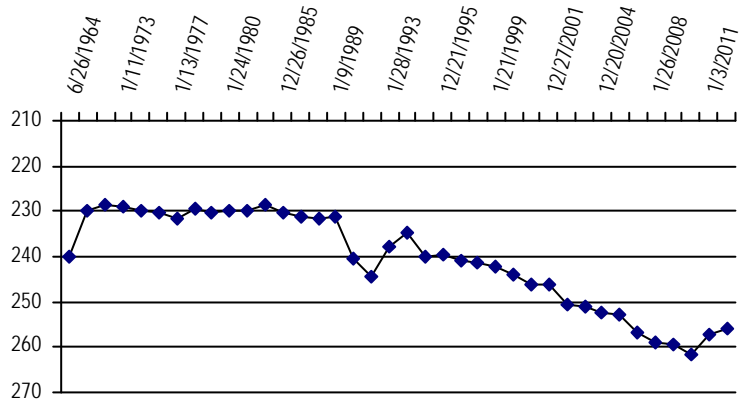
**5 year:** 1.01

**10 year:** -9.51

**Measurements from last 10 years**

Date	Depth to WL (ft)	Elev of WL (ft)	Change (ft)
12/23/2003	251.07	3821.51	-0.63
12/20/2004	252.37	3820.21	-1.30
2/1/2006	252.91	3819.67	-0.54
4/9/2007	256.91	3815.67	-4.00
1/26/2008	259.05	3813.53	-2.14
4/12/2009	259.63	3812.95	-0.58
2/15/2010	261.50	3811.08	-1.87
1/3/2011	257.20	3815.38	4.30
2/6/2012	255.90	3816.68	1.30

**All Historic Measurements**



**Well Name:** **HARMS, MELVIN B.**

**Owner:** MARMEL INC

**Permit #:** 17469 - F -

**Location #:** SC01504504BAB

**USGS Site ID:** 384657102272101

**Division:** 1 **Water District:** 49 **County:** CHEYENNE

**Location:** Q160 Q40 Q10 Section Twnshp Range PM Distance from section lines:  
NW NE NW 4 15 S 45 W S **From N/S line:** **From E/W line:**

**UTM Coordinates (NAD83):** **Northing (UTM y):** **Easting (UTM x):** *User supplied*

**Latitude/Longitude (decimal degrees):** 38.782506 -102.456301

**Surface Elevation (ft):** 4392.82

**Well depth (ft):** 365

**Aquifer(s):** OGALLALA

**Water Level Change**

**1 year:** 0.80

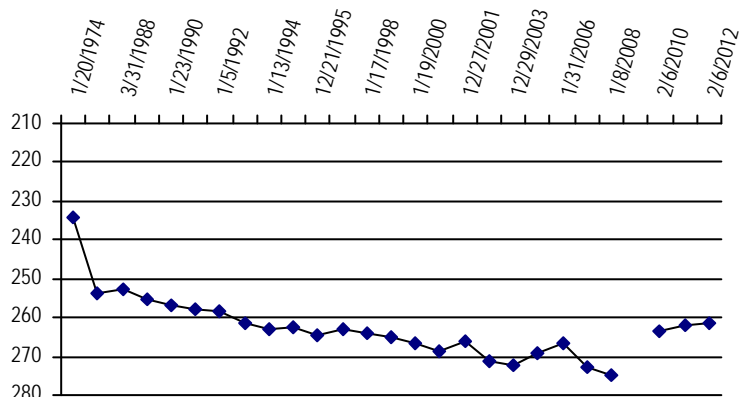
**5 year:** 11.27

**10 year:** 4.81

**Measurements from last 10 years**

Date	Depth to WL (ft)	Elev of WL (ft)	Change (ft)
12/29/2003	272.14	4120.68	-1.04
12/21/2004	269.07	4123.75	3.07
1/31/2006	266.75	4126.07	2.32
3/16/2007	272.57	4120.25	-5.82
1/8/2008	274.65	4118.17	-2.08
1/1/2009			
2/6/2010	263.30	4129.52	
1/3/2011	262.10	4130.72	1.20
2/6/2012	261.30	4131.52	0.80

**All Historic Measurements**



**NORTHERN HIGH PLAINS  
DISTRICT: EASTERN CHEYENNE**

**Well Name:** REHFELD, E.A. **Owner:** REHFELD RONALD  
**Permit #:** 4245 - FP - **Location #:** SC01604208BBB **USGS Site ID:** 384100102093000

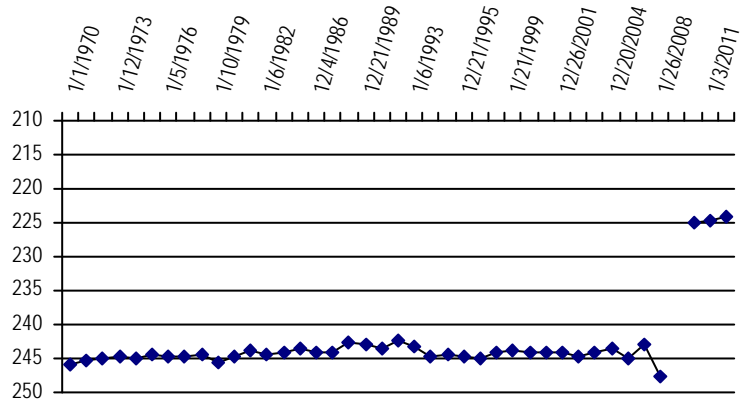
**Division:** 1 **Water District:** 49 **County:** CHEYENNE  
**Location:** Q160 Q40 Q10 Section Twnshp Range PM Distance from section lines:  
 NW NW NW 8 16 S 42 W S **From N/S line:** **From E/W line:**  
**UTM Coordinates (NAD83):** **Northing (UTM y):** **Easting (UTM x):** *User supplied*  
**Latitude/Longitude (decimal degrees):** 38.686956 -102.160738

**Surface Elevation (ft):** 4066.61 **Water Level Change**  
**Well depth (ft):** 266 **1 year:** 0.50  
**Aquifer(s):** OGALLALA **5 year:** 18.90  
**10 year:** 19.96

**Measurements from last 10 years**

Date	Depth to WL (ft)	Elev of WL (ft)	Change (ft)
12/23/2003	244.00	3822.61	0.60
12/20/2004	243.50	3823.11	0.50
2/1/2006	245.13	3821.48	-1.63
4/17/2007	243.00	3823.61	2.13
1/26/2008	247.70	3818.91	-4.70
1/1/2009			
2/15/2010	225.00	3841.61	
1/3/2011	224.60	3842.01	0.40
2/6/2012	224.10	3842.51	0.50

**All Historic Measurements**



# **Kiowa County**

**Northern High Plains  
Designated Ground Water Basin**

**THIS PAGE INTENTIONALLY BLANK**



**NORTHERN HIGH PLAINS  
DISTRICT: KIOWA COUNTY**

**Well Name:** U.S. GOVERNMENT

*Owner:*

*Permit #:* - -

*Location #:* SC01704131CCC

*USGS Site ID:* 383150102040000

*Division:*

*Water District:*

*County:* KIOWA

*Location:*

Q160 Q40 Q10 Section Twnshp Range PM Distance from section lines:

SW SW SW 31 17 S 41 W S *From N/S line:* *From E/W line:*

*UTM Coordinates (NAD83):* *Northing (UTM y):* 4268626.2 *Easting (UTM x):* 755478.5 *GPS*

*Latitude/Longitude (decimal degrees):* 38.529385 -102.069227

*Surface Elevation (ft):* 3936.61

*Well depth (ft):* 56

*Aquifer(s):*

**Water Level Change**

**1 year:** 0.18

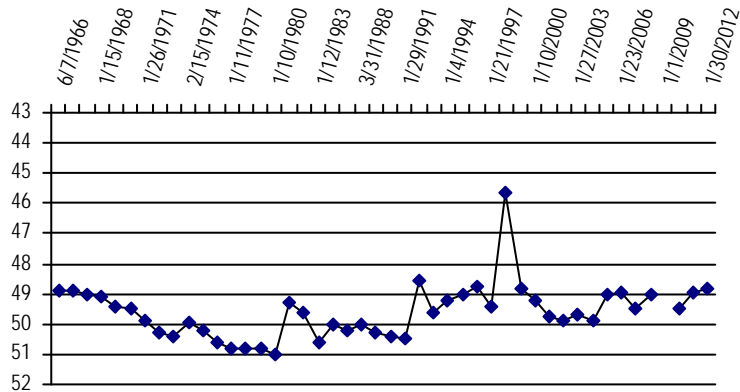
**5 year:** 0.66

**10 year:** 1.08

**Measurements from last 10 years**

Date	Depth to WL (ft)	Elev of WL (ft)	Change (ft)
1/27/2003	49.70	3886.91	0.18
1/21/2004	49.90	3886.71	-0.20
1/25/2005	48.99	3887.62	0.91
1/23/2006	48.96	3887.65	0.03
3/26/2007	49.46	3887.15	-0.50
1/28/2008	48.99	3887.62	0.47
1/1/2009			
1/25/2010	49.47	3887.14	
1/26/2011	48.98	3887.63	0.49
1/30/2012	48.80	3887.81	0.18

**All Historic Measurements**



**Well Name:** ANDREWS, BILL

*Owner:*

*Permit #:* - -

*Location #:* SC01904208BAB1

*USGS Site ID:* 382534102091701

*Division:*

*Water District:*

*County:* KIOWA

*Location:*

Q160 Q40 Q10 Section Twnshp Range PM Distance from section lines:

NW NE NW 8 19 S 42 W S *From N/S line:* *From E/W line:*

*UTM Coordinates (NAD83):* *Northing (UTM y):* 4256918.0 *Easting (UTM x):* 748369.4 *GPS*

*Latitude/Longitude (decimal degrees):* 38.426011 -102.154835

*Surface Elevation (ft):* 3956.65

*Well depth (ft):* 78

*Aquifer(s):*

**Water Level Change**

**1 year:** -0.55

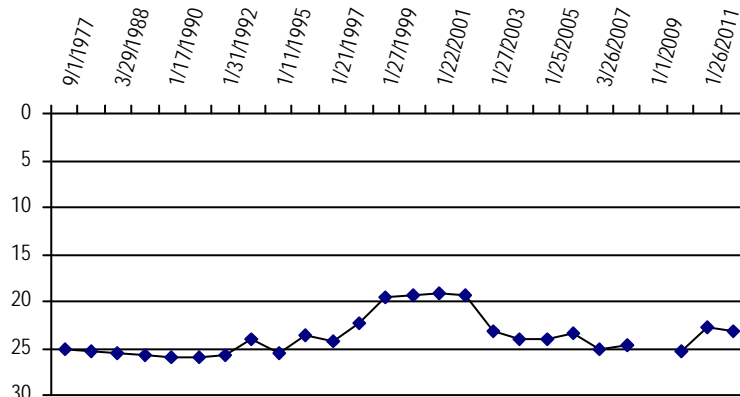
**5 year:** 1.74

**10 year:** -3.91

**Measurements from last 10 years**

Date	Depth to WL (ft)	Elev of WL (ft)	Change (ft)
1/27/2003	23.15	3933.50	-3.79
1/21/2004	23.95	3932.70	-0.80
1/25/2005	24.06	3932.59	-0.11
1/23/2006	23.49	3933.16	0.57
3/26/2007	25.01	3931.64	-1.52
1/28/2008	24.61	3932.04	0.40
1/1/2009			
1/25/2010	25.37	3931.28	
1/26/2011	22.72	3933.93	2.65
1/30/2012	23.27	3933.38	-0.55

**All Historic Measurements**



**NORTHERN HIGH PLAINS  
DISTRICT: KIOWA COUNTY**

**Well Name:** KOELLER, HARLEY

Owner:

Permit #: 88015 - -

Location #: SC01904414DDA

USGS Site ID:

Division: 2 Water District: 67 County: KIOWA

Location: Q160 Q40 Q10 Section Twnshp Range PM Distance from section lines:

SE SE NE 14 19 S 44 W S From N/S line: From E/W line:

UTM Coordinates (NAD83): Northing (UTM y): 4253727.8 Easting (UTM x): 735075.4 GPS

Latitude/Longitude (decimal degrees): 38.400889 -102.308029

Surface Elevation (ft): 4116

Well depth (ft): 85

Aquifer(s): OGALLALA

**Water Level Change**

**1 year:** -0.26

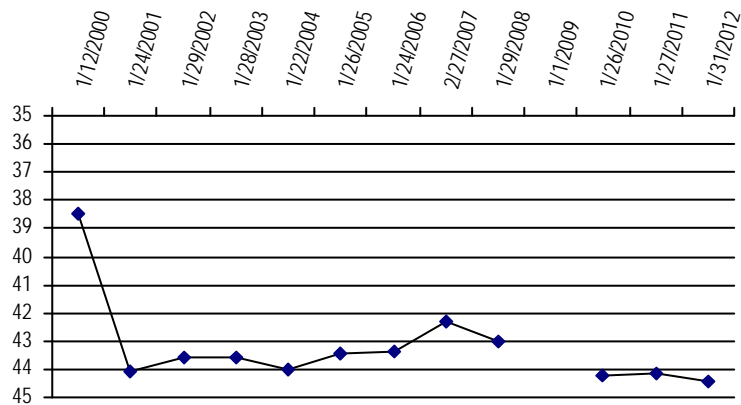
**5 year:** -2.13

**10 year:** -0.84

**Measurements from last 10 years**

Date	Depth to WL (ft)	Elev of WL (ft)	Change (ft)
1/28/2003	43.60	4072.40	0.00
1/22/2004	44.01	4071.99	-0.41
1/26/2005	43.45	4072.55	0.56
1/24/2006	43.34	4072.66	0.11
2/27/2007	42.31	4073.69	1.03
1/29/2008	43.02	4072.98	-0.71
1/1/2009			
1/26/2010	44.21	4071.79	
1/27/2011	44.18	4071.82	0.03
1/31/2012	44.44	4071.56	-0.26

**All Historic Measurements**



**Well Name:** WELSCH, P.

Owner:

Permit #: - -

Location #: SC02004106CBB

USGS Site ID: 382050102032000

Division: Water District: County: KIOWA

Location: Q160 Q40 Q10 Section Twnshp Range PM Distance from section lines:

SW NW NW 6 20 S 41 W S From N/S line: From E/W line:

UTM Coordinates (NAD83): Northing (UTM y): 4248540.8 Easting (UTM x): 756261.3 GPS

Latitude/Longitude (decimal degrees): 38.348384 -102.067587

Surface Elevation (ft): 3842.79

Well depth (ft): 54

Aquifer(s):

**Water Level Change**

**1 year:** -0.68

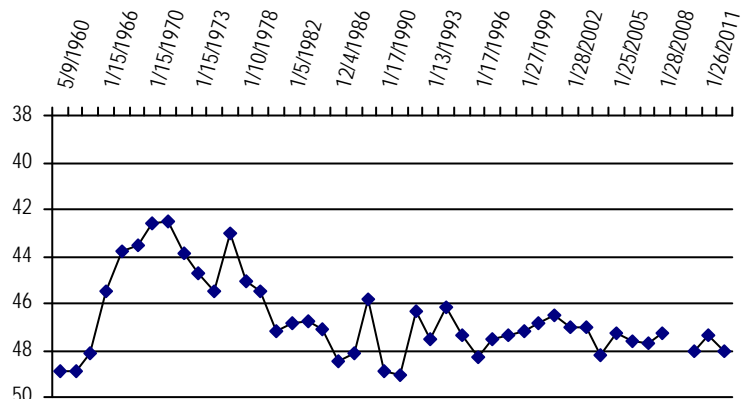
**5 year:** -0.33

**10 year:** -1.02

**Measurements from last 10 years**

Date	Depth to WL (ft)	Elev of WL (ft)	Change (ft)
1/27/2003	47.05	3795.74	0.00
1/21/2004	48.18	3794.61	-1.13
1/25/2005	47.31	3795.48	0.87
1/23/2006	47.61	3795.18	-0.30
3/26/2007	47.74	3795.05	-0.13
1/28/2008	47.25	3795.54	0.49
1/1/2009			
1/25/2010	48.07	3794.72	
1/26/2011	47.39	3795.40	0.68
1/30/2012	48.07	3794.72	-0.68

**All Historic Measurements**



**NORTHERN HIGH PLAINS  
DISTRICT: KIOWA COUNTY**

**Well Name:** **CRUM, S.** **Owner:**  
**Permit #:** 9301 - F - **Location #:** SC02004229AAD **USGS Site ID:** 381730102082000

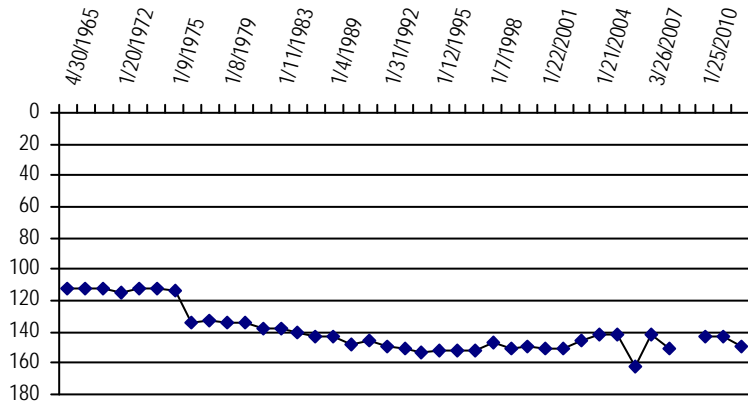
**Division:** **Water District:** **County:** KIOWA  
**Location:** Q160 Q40 Q10 Section Twnshp Range PM Distance from section lines:  
 NE NE SE 29 20 S 42 W S **From N/S line:** **From E/W line:**  
**UTM Coordinates (NAD83):** **Northing (UTM y):** 4242372.5 **Easting (UTM x):** 750041.2 **GPS**  
**Latitude/Longitude (decimal degrees):** 38.294620 -102.140864

**Surface Elevation (ft):** 3854.59 **Water Level Change**  
**Well depth (ft):** 240 **1 year:** -6.84  
**Aquifer(s):** OGALLALA **5 year:** -7.66  
**10 year:** 0.94

**Measurements from last 10 years**

Date	Depth to WL (ft)	Elev of WL (ft)	Change (ft)
1/27/2003	144.90	3709.69	5.32
1/21/2004	142.12	3712.47	2.78
1/25/2005	141.64	3712.95	0.48
1/23/2006	162.55	3692.04	-20.91
3/26/2007	141.62	3712.97	20.93
1/28/2008	150.86	3703.73	-9.24
1/1/2009			
1/25/2010	142.99	3711.60	
1/26/2011	142.44	3712.15	0.55
1/30/2012	149.28	3705.31	-6.84

**All Historic Measurements**



**Well Name:** **REINERT, JAMES** **Owner:** HUDDLESTON DENNIS M  
**Permit #:** 13096 - FP - **Location #:** SC02004235CAA **USGS Site ID:** 381630102053000

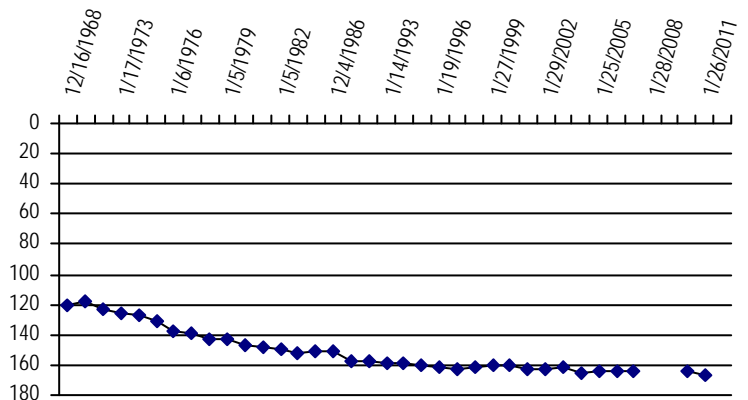
**Division:** **Water District:** **County:** KIOWA  
**Location:** Q160 Q40 Q10 Section Twnshp Range PM Distance from section lines:  
 SW NE NE 35 20 S 42 W S **From N/S line:** **From E/W line:**  
**UTM Coordinates (NAD83):** **Northing (UTM y):** 4240273.5 **Easting (UTM x):** 754202.2 **GPS**  
**Latitude/Longitude (decimal degrees):** 38.274558 -102.094095

**Surface Elevation (ft):** 3786.56 **Water Level Change**  
**Well depth (ft):** 223 **1 year:**  
**Aquifer(s):** **5 year:**  
**10 year:**

**Measurements from last 10 years**

Date	Depth to WL (ft)	Elev of WL (ft)	Change (ft)
1/28/2003	161.95	3624.61	0.35
1/21/2004	164.85	3621.71	-2.90
1/25/2005	164.56	3622.00	0.29
1/23/2006	163.99	3622.57	0.57
3/26/2007	164.70	3621.86	-0.71
1/28/2008			
1/1/2009			
1/25/2010	164.62	3621.94	
1/26/2011	167.32	3619.24	-2.70
1/20/2012			

**All Historic Measurements**





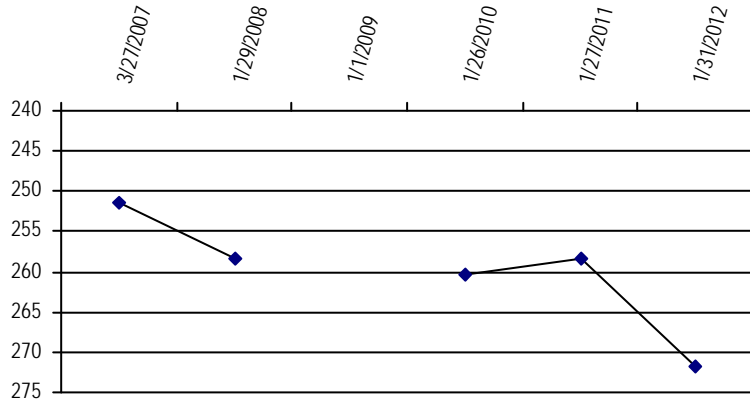
**NORTHERN HIGH PLAINS  
DISTRICT: KIOWA COUNTY**

**Well Name:** **YOUNG COLORADO FARMS** *Owner:*  
**Permit #:** 14475 - F - *Location #:* SC02004314DD *USGS Site ID:*  
**Division:** 2 *Water District:* 67 *County:* KIOWA  
**Location:** Q160 Q40 Q10 Section Twnshp Range PM Distance from section lines:  
 SE SE 14 20 S 43 W S *From N/S line:* *From E/W line:*  
**UTM Coordinates (NAD83):** *Northing (UTM y):* 4244212.0 *Easting (UTM x):* 745132.0 *GPS*  
*Latitude/Longitude (decimal degrees):*  
**Surface Elevation (ft):** 3960 **Water Level Change**  
**Well depth (ft):** 306 **1 year:** -13.36  
**Aquifer(s):** OGALLALA **5 year:** -20.47  
**10 year:**

**Measurements from last 10 years**

Date	Depth to WL (ft)	Elev of WL (ft)	Change (ft)
3/27/2007	251.37	3708.63	
1/29/2008	258.49	3701.51	-7.12
1/1/2009			
1/26/2010	260.31	3699.69	
1/27/2011	258.48	3701.52	1.83
1/31/2012	271.84	3688.16	-13.36

**All Historic Measurements**

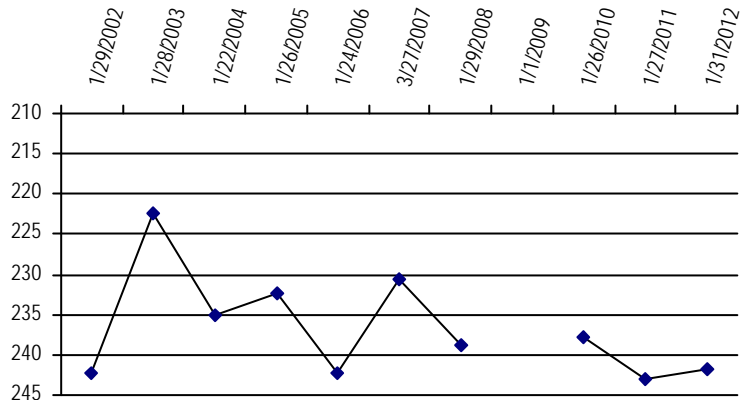


**Well Name:** **SUTFIN** *Owner:* J-S FARMS INC  
**Permit #:** 13563 - F - *Location #:* SC02004324BCC1 *USGS Site ID:*  
**Division:** 2 *Water District:* 67 *County:* KIOWA  
**Location:** Q160 Q40 Q10 Section Twnshp Range PM Distance from section lines:  
 NW SW SW 24 20 S 43 W S *From N/S line:* *From E/W line:*  
**UTM Coordinates (NAD83):** *Northing (UTM y):* 4243395.4 *Easting (UTM x):* 745245.1 *GPS*  
*Latitude/Longitude (decimal degrees):* 38.305151 -102.195289  
**Surface Elevation (ft):** 3952 **Water Level Change**  
**Well depth (ft):** 305 **1 year:** 1.31  
**Aquifer(s):** OGALLALA **5 year:** -11.19  
**10 year:** 0.57

**Measurements from last 10 years**

Date	Depth to WL (ft)	Elev of WL (ft)	Change (ft)
1/28/2003	222.40	3729.60	19.85
1/22/2004	234.98	3717.02	-12.58
1/26/2005	232.31	3719.69	2.67
1/24/2006	242.25	3709.75	-9.94
3/27/2007	230.49	3721.51	11.76
1/29/2008	238.85	3713.15	-8.36
1/1/2009			
1/26/2010	237.85	3714.15	
1/27/2011	242.99	3709.01	-5.14
1/31/2012	241.68	3710.32	1.31

**All Historic Measurements**



**NORTHERN HIGH PLAINS  
DISTRICT: KIOWA COUNTY**

**Well Name:** DREILING, ANTON F. **Owner:** DREILING ANTON F & NELSOLINE  
**Permit #:** 12801 - F - **Location #:** SC02004334DDD **USGS Site ID:** 381610102124000

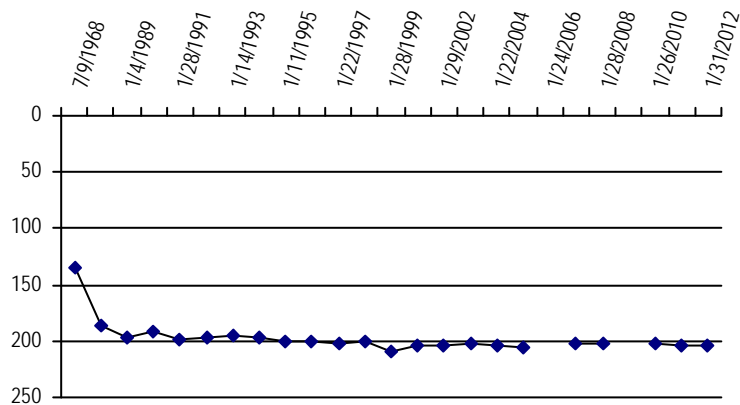
**Division:** **Water District:** **County:** KIOWA  
**Location:** Q160 Q40 Q10 Section Twnshp Range PM Distance from section lines:  
SE SE SE 34 20 S 43 W S **From N/S line:** **From E/W line:**  
**UTM Coordinates (NAD83):** **Northing (UTM y):** 4239278.2 **Easting (UTM x):** 743723.1 **GPS**  
**Latitude/Longitude (decimal degrees):** 38.268504 -102.214095

**Surface Elevation (ft):** 3884.59 **Water Level Change**  
**Well depth (ft):** 238 **1 year:** -0.44  
**Aquifer(s):** OGALLALA **5 year:** -1.41  
**10 year:** -1.08

**Measurements from last 10 years**

Date	Depth to WL (ft)	Elev of WL (ft)	Change (ft)
1/28/2003	203.00	3681.59	0.31
1/22/2004	203.12	3681.47	-0.12
1/26/2005	205.92	3678.67	-2.80
1/24/2006			
3/26/2007	202.98	3681.61	
1/28/2008	202.04	3682.55	0.94
1/1/2009			
1/26/2010	202.14	3682.45	
1/27/2011	203.95	3680.64	-1.81
1/31/2012	204.39	3680.20	-0.44

**All Historic Measurements**



**Well Name:** WILSON, DEWEY **Owner:**  
**Permit #:** 13079 - F - **Location #:** SC02004414BAA **USGS Site ID:** 381930102190000

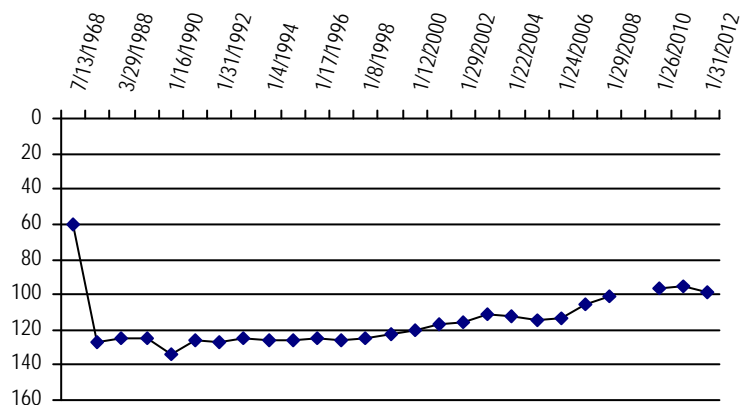
**Division:** **Water District:** **County:** KIOWA  
**Location:** Q160 Q40 Q10 Section Twnshp Range PM Distance from section lines:  
NW NE NE 14 20 S 44 W S **From N/S line:** **From E/W line:**  
**UTM Coordinates (NAD83):** **Northing (UTM y):** 4245369.4 **Easting (UTM x):** 734648.3 **GPS**  
**Latitude/Longitude (decimal degrees):** 38.325756 -102.315698

**Surface Elevation (ft):** 4006.67 **Water Level Change**  
**Well depth (ft):** 192 **1 year:** -3.47  
**Aquifer(s):** OGALLALA **5 year:** 6.99  
**10 year:** 16.98

**Measurements from last 10 years**

Date	Depth to WL (ft)	Elev of WL (ft)	Change (ft)
1/28/2003	111.58	3895.09	3.88
1/22/2004	112.33	3894.34	-0.75
1/26/2005	114.24	3892.43	-1.91
1/24/2006	112.96	3893.71	1.28
3/27/2007	105.47	3901.20	7.49
1/29/2008	100.89	3905.78	4.58
1/1/2009			
1/26/2010	96.82	3909.85	
1/27/2011	95.01	3911.66	1.81
1/31/2012	98.48	3908.19	-3.47

**All Historic Measurements**



**NORTHERN HIGH PLAINS  
DISTRICT: KIOWA COUNTY**

**Well Name:** PREISSER, J.G. **Owner:** CO BOARD OF LAND COMMISSIONERS  
**Permit #:** 10381 - F - **Location #:** SC02004436BBD **USGS Site ID:** 381650102180000

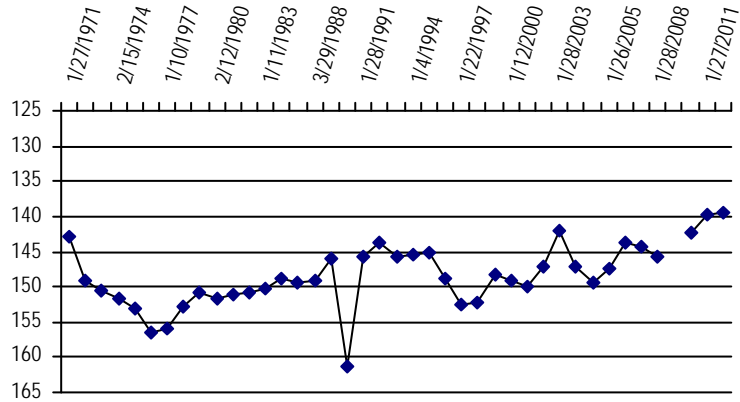
**Division:** **Water District:** **County:** KIOWA  
**Location:** Q160 Q40 Q10 Section Twnshp Range PM Distance from section lines:  
 NW NW SE 36 20 S 44 W S **From N/S line:** **From E/W line:**  
**UTM Coordinates (NAD83):** **Northing (UTM y):** 4240290.2 **Easting (UTM x):** 736061.1 **GPS**  
**Latitude/Longitude (decimal degrees):** 38.279660 -102.301247

**Surface Elevation (ft):** 3886.62 **Water Level Change**  
**Well depth (ft):** 200 **1 year:** 0.23  
**Aquifer(s):** OGALLALA **5 year:** 4.85  
**10 year:** 7.65

**Measurements from last 10 years**

Date	Depth to WL (ft)	Elev of WL (ft)	Change (ft)
1/28/2003	142.10	3744.52	4.93
1/29/2003	147.03	3739.59	-4.93
1/22/2004	149.41	3737.21	-2.38
1/26/2005	147.34	3739.28	2.07
1/24/2006	143.62	3743.00	3.72
2/27/2007	144.23	3742.39	-0.61
1/28/2008	145.82	3740.80	-1.59
1/1/2009			
1/26/2010	142.25	3744.37	
1/27/2011	139.61	3747.01	2.64
1/31/2012	139.38	3747.24	0.23

**All Historic Measurements**



**THIS PAGE INTENTIONALLY BLANK**



# **Prowers County**

**Northern High Plains  
Designated Ground Water Basin**

**THIS PAGE INTENTIONALLY BLANK**

**NORTHERN HIGH PLAINS  
DISTRICT: PROWERS COUNTY**

**Well Name:** **WILCOXEN, J.** **Owner:** SCHAEFER HOMA LEE  
**Permit #:** 11891 - F - **Location #:** SC02104106ADC **USGS Site ID:** 381530102035000

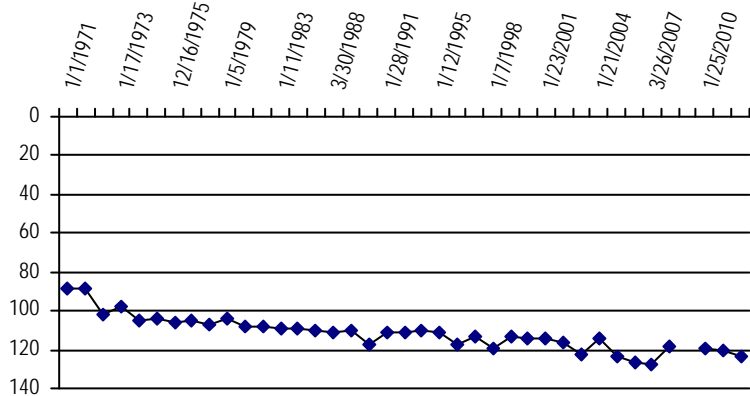
**Division:** **Water District:** **County:** PROWERS  
**Location:** Q160 Q40 Q10 Section Twnshp Range PM Distance from section lines:  
 NE SE SW 6 21 S 41 W S **From N/S line:** **From E/W line:**  
**UTM Coordinates (NAD83):** **Northing (UTM y):** 4238046.0 **Easting (UTM x):** 756651.0 **GPS**  
**Latitude/Longitude (decimal degrees):**

**Surface Elevation (ft):** 3756.55 **Water Level Change**  
**Well depth (ft):** 155 **1 year:** -2.75  
**Aquifer(s):** OGALLALA **5 year:** 4.01  
**10 year:** -7.32

**Measurements from last 10 years**

Date	Depth to WL (ft)	Elev of WL (ft)	Change (ft)
1/28/2003	122.13	3634.42	-5.77
1/21/2004	114.45	3642.10	7.68
1/25/2005	123.12	3633.43	-8.67
1/23/2006	126.68	3629.87	-3.56
3/26/2007	127.69	3628.86	-1.01
1/28/2008	118.81	3637.74	8.88
1/1/2009			
1/25/2010	119.82	3636.73	
1/26/2011	120.93	3635.62	-1.11
1/31/2012	123.68	3632.87	-2.75

**All Historic Measurements**



**Well Name:** **BUTLER BROTHERS** **Owner:**  
**Permit #:** 20928 - S - **Location #:** SC02104202BBA **USGS Site ID:** 381600102064000

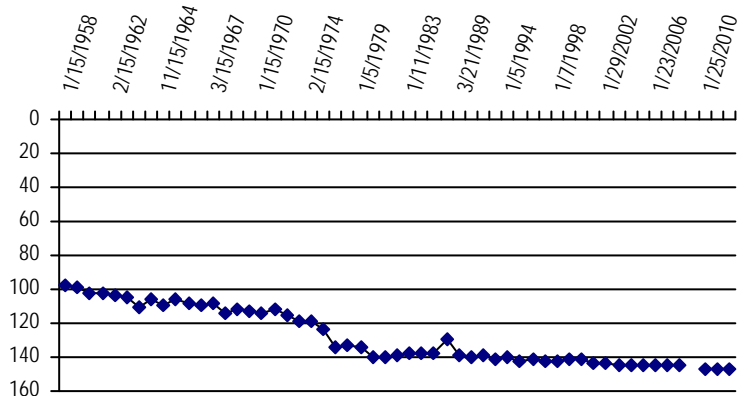
**Division:** **Water District:** **County:** PROWERS  
**Location:** Q160 Q40 Q10 Section Twnshp Range PM Distance from section lines:  
 NW NW NE 2 21 S 42 W S **From N/S line:** **From E/W line:**  
**UTM Coordinates (NAD83):** **Northing (UTM y):** 4239008.4 **Easting (UTM x):** 752391.1 **GPS**  
**Latitude/Longitude (decimal degrees):** 38.263682 -102.115224

**Surface Elevation (ft):** 3777.56 **Water Level Change**  
**Well depth (ft):** 184 **1 year:** -0.38  
**Aquifer(s):** OGALLALA **5 year:** -2.90  
**10 year:** -4.18

**Measurements from last 10 years**

Date	Depth to WL (ft)	Elev of WL (ft)	Change (ft)
1/27/2003	144.68	3632.88	-1.23
1/21/2004	144.80	3632.76	-0.12
1/25/2005	144.56	3633.00	0.24
1/23/2006	144.84	3632.72	-0.28
3/26/2007	144.73	3632.83	0.11
1/28/2008	144.90	3632.66	-0.17
1/1/2009			
1/25/2010	146.59	3630.97	
1/26/2011	147.25	3630.31	-0.66
1/30/2012	147.63	3629.93	-0.38

**All Historic Measurements**



**NORTHERN HIGH PLAINS  
DISTRICT: PROWERS COUNTY**

**Well Name:** BURNETT, D. **Owner:** BURNETT D W  
**Permit #:** 6816 - F - **Location #:** SC02104206CCB **USGS Site ID:** 381520102112000

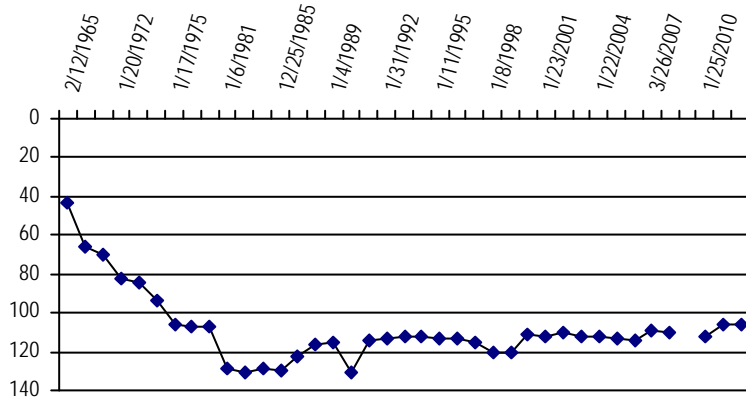
**Division:** **Water District:** **County:** PROWERS  
**Location:** Q160 Q40 Q10 Section Twntshp Range PM Distance from section lines:  
 SW SW NW 6 21 S 42 W S **From N/S line:** **From E/W line:**  
**UTM Coordinates (NAD83):** **Northing (UTM y):** 4237087.2 **Easting (UTM x):** 745705.0 **GPS**  
**Latitude/Longitude (decimal degrees):** 38.248241 -102.192225

**Surface Elevation (ft):** 3826.57 **Water Level Change**  
**Well depth (ft):** 172 **1 year:** 0.02  
**Aquifer(s):** OGALLALA **5 year:** 2.25  
**10 year:** 3.76

**Measurements from last 10 years**

Date	Depth to WL (ft)	Elev of WL (ft)	Change (ft)
1/28/2003	112.20	3714.37	-2.00
1/22/2004	112.48	3714.09	-0.28
1/26/2005	113.12	3713.45	-0.64
1/24/2006	114.49	3712.08	-1.37
3/26/2007	108.69	3717.88	5.80
1/28/2008	110.43	3716.14	-1.74
1/1/2009			
1/25/2010	112.22	3714.35	
1/27/2011	106.46	3720.11	5.76
1/31/2012	106.44	3720.13	0.02

**All Historic Measurements**



**Well Name:** CAMPBELL, ROY **Owner:**  
**Permit #:** 12698 - R - **Location #:** SC02104224DDA **USGS Site ID:** 381220102045801

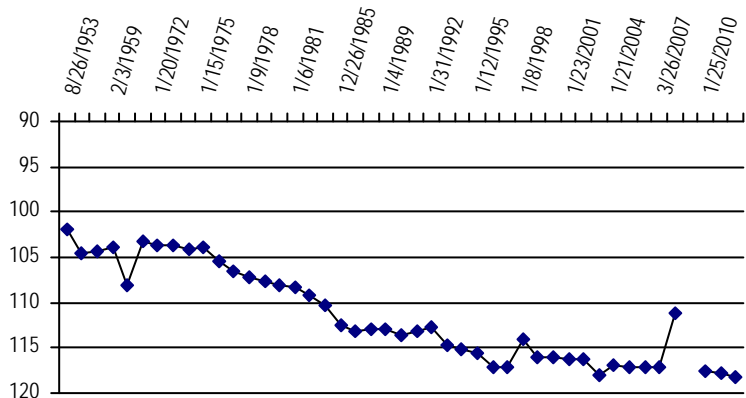
**Division:** **Water District:** **County:** PROWERS  
**Location:** Q160 Q40 Q10 Section Twntshp Range PM Distance from section lines:  
 SE SE NE 24 21 S 42 W S **From N/S line:** **From E/W line:**  
**UTM Coordinates (NAD83):** **Northing (UTM y):** 4232653.3 **Easting (UTM x):** 755407.1 **GPS**  
**Latitude/Longitude (decimal degrees):** 38.205629 -102.083081

**Surface Elevation (ft):** 3741.52 **Water Level Change**  
**Well depth (ft):** 132 **1 year:** -0.33  
**Aquifer(s):** OGALLALA **5 year:** -1.12  
**10 year:** -1.87

**Measurements from last 10 years**

Date	Depth to WL (ft)	Elev of WL (ft)	Change (ft)
1/28/2003	117.92	3623.60	-1.56
1/21/2004	116.87	3624.65	1.05
1/25/2005	117.07	3624.45	-0.20
1/23/2006	117.14	3624.38	-0.07
3/26/2007	117.11	3624.41	0.03
1/28/2008	111.19	3630.33	5.92
1/1/2009			
1/25/2010	117.68	3623.84	
1/26/2011	117.90	3623.62	-0.22
1/31/2012	118.23	3623.29	-0.33

**All Historic Measurements**



**NORTHERN HIGH PLAINS  
DISTRICT: PROWERS COUNTY**

**Well Name:** **SUN VUE FARMS** **Owner:** SUN VUE NURSERY  
**Permit #:** 9664 - F - **Location #:** SC02104232ADC **USGS Site ID:** 381053102090300

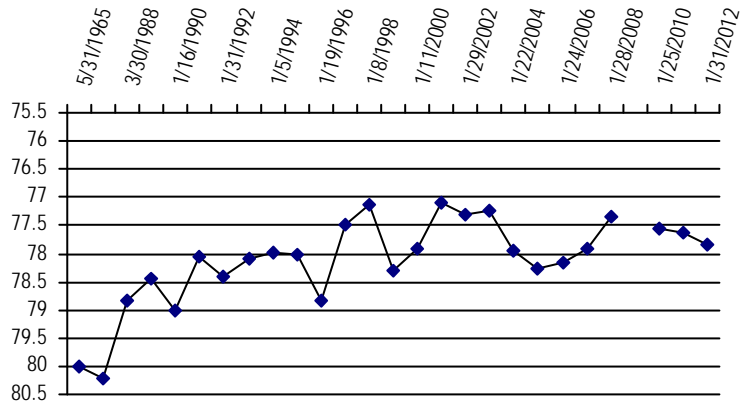
**Division:** **Water District:** **County:** PROWERS  
**Location:** Q160 Q40 Q10 Section Twnshp Range PM Distance from section lines:  
 NE SE SW 32 21 S 42 W S **From N/S line:** **From E/W line:**  
**UTM Coordinates (NAD83):** **Northing (UTM y):** 4229686.1 **Easting (UTM x):** 748726.1 **GPS**  
**Latitude/Longitude (decimal degrees):** 38.180789 -102.160334

**Surface Elevation (ft):** 3666.49 **Water Level Change**  
**Well depth (ft):** 148 **1 year:** -0.21  
**Aquifer(s):** OGALLALA **5 year:** 0.05  
**10 year:** -0.53

**Measurements from last 10 years**

Date	Depth to WL (ft)	Elev of WL (ft)	Change (ft)
1/28/2003	77.23	3589.26	0.09
1/22/2004	77.94	3588.55	-0.71
1/25/2005	78.26	3588.23	-0.32
1/24/2006	78.15	3588.34	0.11
3/26/2007	77.90	3588.59	0.25
1/28/2008	77.33	3589.16	0.57
1/1/2009			
1/25/2010	77.55	3588.94	
1/26/2011	77.64	3588.85	-0.09
1/31/2012	77.85	3588.64	-0.21

**All Historic Measurements**



**Well Name:** **HALLOCK, L.** **Owner:** HALLOCK LELA  
**Permit #:** 13121 - F - **Location #:** SC02104304DCD **USGS Site ID:** 381500102150000

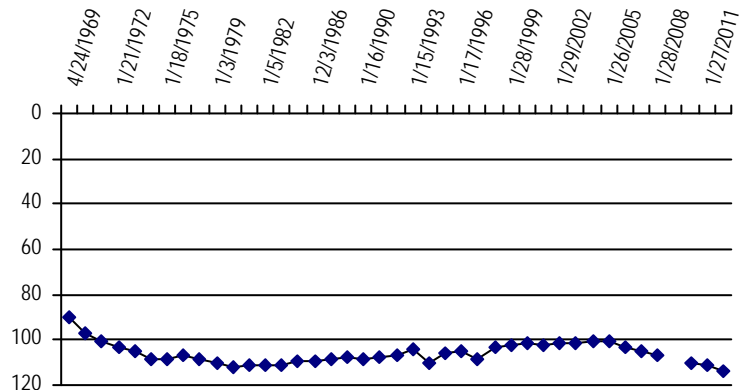
**Division:** **Water District:** **County:** PROWERS  
**Location:** Q160 Q40 Q10 Section Twnshp Range PM Distance from section lines:  
 SE SW SE 4 21 S 43 W S **From N/S line:** **From E/W line:**  
**UTM Coordinates (NAD83):** **Northing (UTM y):** 4236684.0 **Easting (UTM x):** 740297.0 **GPS**  
**Latitude/Longitude (decimal degrees):** 38.246074 -102.254095

**Surface Elevation (ft):** 3831.57 **Water Level Change**  
**Well depth (ft):** 150 **1 year:** -2.42  
**Aquifer(s):** OGALLALA **5 year:** -8.96  
**10 year:** -12.15

**Measurements from last 10 years**

Date	Depth to WL (ft)	Elev of WL (ft)	Change (ft)
1/28/2003	101.30	3730.27	0.50
1/22/2004	100.27	3731.30	1.03
1/26/2005	100.76	3730.81	-0.49
1/24/2006	103.26	3728.31	-2.50
3/26/2007	104.99	3726.58	-1.73
1/28/2008	107.19	3724.38	-2.20
1/1/2009			
1/25/2010	110.73	3720.84	
1/27/2011	111.53	3720.04	-0.80
1/31/2012	113.95	3717.62	-2.42

**All Historic Measurements**



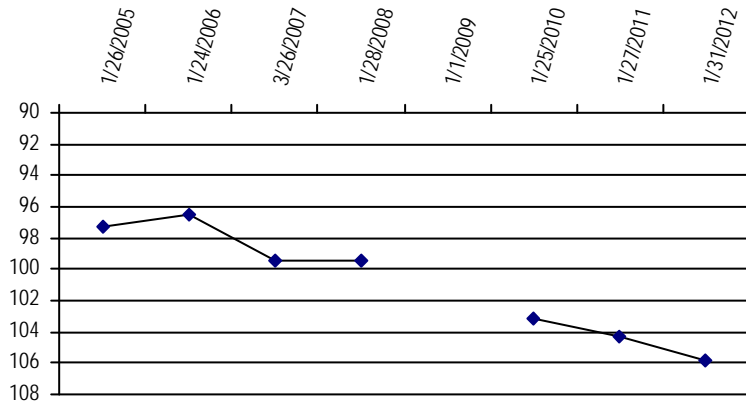
**NORTHERN HIGH PLAINS  
DISTRICT: PROWERS COUNTY**

<b>Well Name:</b>	<b>SCHLATTER</b>	<b>Owner:</b>	SCHLATTER WILLIAM
<b>Permit #:</b>	4710 - F -	<b>Location #:</b>	SC02104305DDC
<b>USGS Site ID:</b>			
<b>Division:</b>	1	<b>Water District:</b>	67
<b>County:</b>	PROWERS		
<b>Location:</b>	Q160 Q40 Q10	Section	Twnshp
	SE SE SW	5	21 S
		Range	PM
		43 W S	
		<b>Distance from section lines:</b>	
		<b>From N/S line:</b>	<b>From E/W line:</b>
<b>UTM Coordinates (NAD83):</b>	<b>Northing (UTM y):</b>	4236632.0	<b>Easting (UTM x):</b> 738893.0 <i>GPS</i>
<b>Latitude/Longitude (decimal degrees):</b>		38.245980	-102.270140
<b>Surface Elevation (ft):</b>	3834	<b>Water Level Change</b>	
<b>Well depth (ft):</b>	156	<b>1 year:</b> -1.55	
<b>Aquifer(s):</b>	OGALLALA	<b>5 year:</b> -6.44	
		<b>10 year:</b>	

**Measurements from last 10 years**

Date	Depth to WL (ft)	Elev of WL (ft)	Change (ft)
1/26/2005	97.32	3736.68	
1/24/2006	96.49	3737.51	0.83
3/26/2007	99.42	3734.58	-2.93
1/28/2008	99.47	3734.53	-0.05
1/1/2009			
1/25/2010	103.21	3730.79	
1/27/2011	104.31	3729.69	-1.10
1/31/2012	105.86	3728.14	-1.55

**All Historic Measurements**

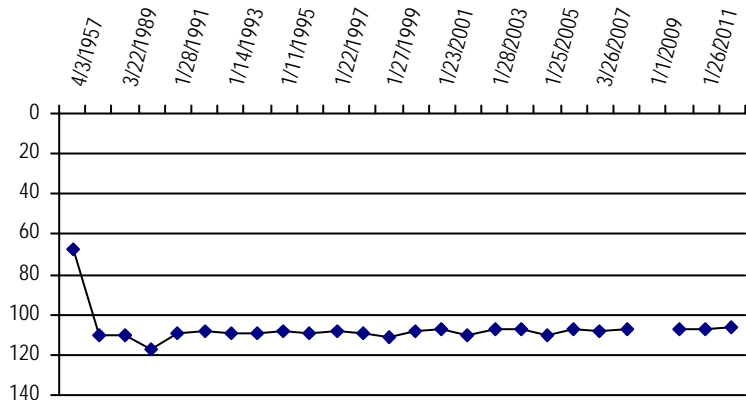


<b>Well Name:</b>	<b>REYNOLDS, LEROY</b>	<b>Owner:</b>	REYNOLDS LEROY
<b>Permit #:</b>	4541 - R -	<b>Location #:</b>	SC02104324BBB
<b>USGS Site ID:</b>			381300102123000
<b>Division:</b>		<b>Water District:</b>	
<b>County:</b>	PROWERS		
<b>Location:</b>	Q160 Q40 Q10	Section	Twnshp
	NW NW NW	24	21 S
		Range	PM
		43 W S	
		<b>Distance from section lines:</b>	
		<b>From N/S line:</b>	<b>From E/W line:</b>
<b>UTM Coordinates (NAD83):</b>	<b>Northing (UTM y):</b>	4233523.0	<b>Easting (UTM x):</b> 744199.0 <i>GPS</i>
<b>Latitude/Longitude (decimal degrees):</b>		38.216568	-102.210643
<b>Surface Elevation (ft):</b>	3752.53	<b>Water Level Change</b>	
<b>Well depth (ft):</b>	134	<b>1 year:</b> 0.12	
<b>Aquifer(s):</b>	OGALLALA	<b>5 year:</b> 1.51	
		<b>10 year:</b> 3.27	

**Measurements from last 10 years**

Date	Depth to WL (ft)	Elev of WL (ft)	Change (ft)
1/28/2003	107.40	3645.13	2.55
1/22/2004	107.33	3645.20	0.07
1/25/2005	109.91	3642.62	-2.58
1/24/2006	107.25	3645.28	2.66
3/26/2007	108.19	3644.34	-0.94
1/28/2008	106.85	3645.68	1.34
1/1/2009			
1/25/2010	106.87	3645.66	
1/26/2011	106.80	3645.73	0.07
1/31/2012	106.68	3645.85	0.12

**All Historic Measurements**



**NORTHERN HIGH PLAINS  
DISTRICT: PROWERS COUNTY**

**Well Name:** **FREY, W.R.** **Owner:** FREY WILFORD R  
**Permit #:** 11456 - F - **Location #:** SC02204202BCA **USGS Site ID:** 381020102063000

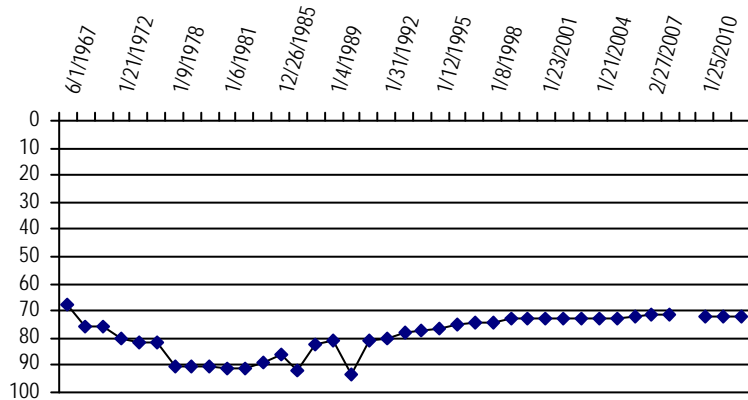
**Division:** **Water District:** **County:** PROWERS  
**Location:** Q160 Q40 Q10 Section Twnshp Range PM Distance from section lines:  
 NW SW NE 2 22 S 42 W S **From N/S line:** **From E/W line:**  
**UTM Coordinates (NAD83):** **Northing (UTM y):** 4228457.1 **Easting (UTM x):** 752672.1 *GPS*  
**Latitude/Longitude (decimal degrees):** 38.168630 -102.115771

**Surface Elevation (ft):** 3629.48 **Water Level Change**  
**Well depth (ft):** 134 **1 year:** -0.30  
**Aquifer(s):** OGALLALA **5 year:** -0.66  
**10 year:** 0.59

**Measurements from last 10 years**

Date	Depth to WL (ft)	Elev of WL (ft)	Change (ft)
1/28/2003	72.80	3556.68	0.10
1/21/2004	72.87	3556.61	-0.07
1/25/2005	72.44	3557.04	0.43
1/23/2006	72.20	3557.28	0.24
2/27/2007	71.65	3557.83	0.55
1/28/2008	71.03	3558.45	0.62
1/1/2009			
1/25/2010	72.03	3557.45	
1/26/2011	72.01	3557.47	0.02
1/31/2012	72.31	3557.17	-0.30

**All Historic Measurements**



**Well Name:** **SEYBERT, GERALD** **Owner:** SEYBERT GERALD A  
**Permit #:** 5622 - F - **Location #:** SC02204202CCC **USGS Site ID:**

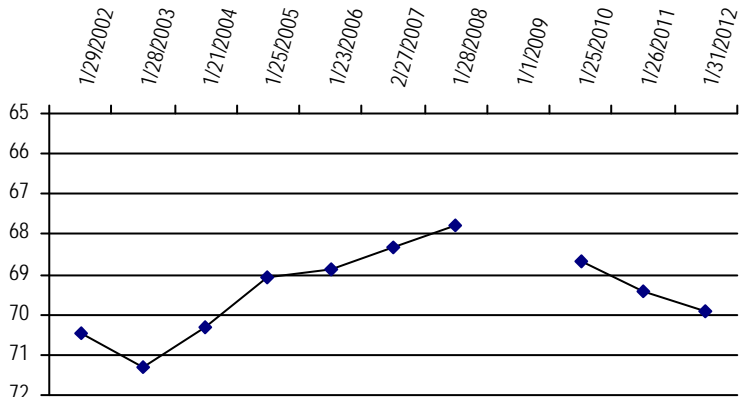
**Division:** 2 **Water District:** 67 **County:** PROWERS  
**Location:** Q160 Q40 Q10 Section Twnshp Range PM Distance from section lines:  
 SW SW SW 2 22 S 42 W S **From N/S line:** **From E/W line:**  
**UTM Coordinates (NAD83):** **Northing (UTM y):** 4227619.1 **Easting (UTM x):** 752413.1 *GPS*  
**Latitude/Longitude (decimal degrees):** 38.161159 -102.119021

**Surface Elevation (ft):** 3524 **Water Level Change**  
**Well depth (ft):** 156 **1 year:** -0.49  
**Aquifer(s):** OGALLALA **5 year:** -1.62  
**10 year:** 0.51

**Measurements from last 10 years**

Date	Depth to WL (ft)	Elev of WL (ft)	Change (ft)
1/28/2003	71.32	3452.68	-0.88
1/21/2004	70.29	3453.71	1.03
1/25/2005	69.08	3454.92	1.21
1/23/2006	68.89	3455.11	0.19
2/27/2007	68.31	3455.69	0.58
1/28/2008	67.77	3456.23	0.54
1/1/2009			
1/25/2010	68.65	3455.35	
1/26/2011	69.44	3454.56	-0.79
1/31/2012	69.93	3454.07	-0.49

**All Historic Measurements**



**THIS PAGE INTENTIONALLY BLANK**