


**GROUND WATER LEVELS
in the
NORTHERN HIGH PLAINS
DESIGNATED GROUND WATER BASIN
2010**



by
Michael P Schaub

Bill Ritter, Jr.
Governor

Dick Wolfe
State Engineer

Mike King
Executive Director

Dave McElhane
Project Manager

**GROUND WATER LEVELS
IN THE
NORTHERN HIGH PLAINS
DESIGNATED BASIN**

2010

**COLORADO DEPARTMENT OF NATURAL RESOURCES
DIVISION OF WATER RESOURCES
OFFICE OF THE STATE ENGINEER**

**Bill Ritter, Jr.
Governor**

**Mike King
Executive Director**

**Dicke Wolfe
State Engineer**

**Dave McElhaney
Project Manager**

THIS PAGE INTENTIONALLY BLANK

CONTENTS

INTRODUCTION

DISCUSSION

TABLE 1 Water Level Changes 2000 to 2010

Water Level Data for the Marks Butte Ground Water Management District

Water Level Data for the Frenchman Ground Water Management District

Water Level Data for the Central Yuma Ground Water Management District

Water Level Data for the Sand Hills Ground Water Management District

Water Level Data for the W-Y Ground Water Management District

Water Level Data for Western Washington County

Water Level Data for the Arikaree Ground Water Management District

Water Level Data for the Plains Ground Water Management District

Water Level Data for the East Cheyenne Ground Water Management District

Water Level Data for Kiowa County

Water Level Data for Prowers County

THIS PAGE INTENTIONALLY BLANK

INTRODUCTION

This report contains the results of water level measurements of wells in the Northern High Plains Designated Ground Water Basin made during the winter of 2009-10. Data were collected in cooperation with the W-Y, Frenchman, Central Yuma, Sand Hills, Marks Butte, Arikaree, Plains and East Cheyenne Ground Water Management Districts, and local well owners and users. Funding for this project was supplied in part from well permit fees collected and managed by the Office of the State Engineer as a result of the passage of Senate Bill 200 during the 1987 legislative session. This bill authorized the Office of the State Engineer to establish and maintain a water level monitoring network throughout the state to obtain information on ground water conditions, to establish ground water trends and to manage the ground water resources of the state.

Due to funding limitations during fiscal year 2008-9, only a subset of the complete measurement program was completed during the winter of 2008-09 and a data report was not issued for that year.

In the two years since the entire monitoring network was last measured, the program has been updated. Wells which have gone dry, are inaccessible, have been plugged, or are otherwise unusable, have been removed from the network and the network was expanded by a total of 83 wells over the total measured during the 2007-08 winter. During the 2009-10 winter, a total of 684 wells were measured.

Copies of this report are available for inspection in the offices of the local ground water management districts as well as the Office of the State Engineer. Copies can be purchased from the Office of the State Engineer, 1313 Sherman Street, Room 821, Denver, Colorado 80203, for a fee to cover the cost of printing and handling. Additionally, this data may be accessed on the internet at the Colorado Decision Support System website <http://cdss.state.co.us> and can be exported to a number of different formats.

DISCUSSION

During the winter of 2009-10, water levels were obtained for 684 wells in the Northern High Plains Designated Ground Water Basin. Most of the wells were measured during a twelve-week period beginning in December 2008 and extending through the end of February 2010.

The well hydrographs contained in the report show water level trends throughout the basin. The average water level change over the past two years was an increase of 1.04 feet. Over the past five years (2005 to 2010), the basin-wide water level has changed an average of -2.26 feet. The average basin-wide change for the past ten years (2000 to 2010) is -9.77 feet.

Improvements in ground water levels, as compared with two years ago, were seen in the Central Yuma and Washington County measurement areas, with significant improvements of one or more feet in the W-Y, Plains, East Cheyenne and Kiowa County measurement areas.

Table 1 shows water level changes for each management district on an annual basis back to 2000/1999 and gives five-year and ten-year changes. Measurement results from this winter's measurement program is compared to the 2008/2007 winter because only a partial subset of data was collected during the winter of 2009/2008.

THIS PAGE INTENTIONALLY BLANK

Table 1
Water Level Changes 2000-2010

DISTRICT	# of Wells in Statistics	Change 2010/2008	Change 2008/2007	Change 2007/2006	Change 2006/2005	Change 2005/2004	Change 2004/2003	Change 2003/2002	Change 2002/2001	Change 2001/2000	Change 2000/1999	Δ 5 year 2005-10	Δ 10 year 2000-2010
MARKS BUTTE	17	-1.09	0.18	-3.80	-0.73	-0.69	-0.15	-0.35	-0.94	1.48	-0.12	-1.77	-5.01
FRENCHMAN	87	-0.97	0.83	-1.09	-1.12	-1.27	-0.92	-1.48	-1.21	-1.81	-0.42	-4.09	-11.26
SANDHILLS	48	-1.40	-1.26	-1.98	-1.71	-1.61	-0.92	-4.06	-1.8	-2.29	-1.1	-6.04	-17.31
CENTRAL YUMA	61	0.26	-1.21	-1.53	-0.9	-1.21	0.13	-3.34	-0.91	-1.91	-0.8	-4.03	-12.09
WASH. COUNTY	26	0.44	-1.23	0.19	-0.32	-0.37	-0.11	0.04	-0.09	-0.45	-0.8	-0.80	-2.16
W-Y	84	3.48	0.12	0.27	-1.75	-2.71	-1.38	-6.33	-1.78	-2.80	-1.33	2.58	-12.56
ARIKAREE	119	-0.12	-0.57	-0.45	-0.53	-0.98	-0.62	-1.3	-0.38	-0.61	0.12	-1.37	-5.28
PLAINS	188	2.40	-2.57	-2.05	-0.66	-1.50	-1.06	-1.95	-1.53	-1.48	-0.47	-3.42	-10.94
EAST CHEYENNE	32	4.00	-2.05	-2.23	-0.48	-0.67	-0.32	-2.29	-0.68	-1.77	-0.87	-1.40	-6.99
KIOWA COUNTY	12	1.67	-1.86	4.21	-1.65	-0.48	-1.82	3.35	0.59	-0.79	-2.16	3.27	-0.36
PROWERS COUN.	10	-2.04	1.33	0.07	-0.1	-0.79	1.06	-0.77	-0.11	-0.48	1.6	-0.97	-2.63
All Wells	684	1.04	-1.02	-1.09	-0.85	-1.31	-0.79	-2.47	-1.12	-1.57	-0.51	-2.26	-9.77

THIS PAGE INTENTIONALLY BLANK

**Marks Butte
Ground Water Management District**

**Northern High Plains
Designated Ground Water Basin**

THIS PAGE INTENTIONALLY BLANK

**NORTHERN HIGH PLAINS
DISTRICT: MARKS BUTTE**

Well Name: FULSCHER, M. **Owner:**
Permit #: 218894 - A **Location #:** SB00904316BAB **USGS Site ID:** 404548102084200
Division: 1 **Water District:** 65 **County:** SEDGWICK
Location: Q160 Q40 Q10 Section Twnshp Range PM Distance from section lines:
 NW NE NW 16 9 N 43 W S **From N/S line:** **From E/W line:**
UTM Coordinates (NAD83): Northing (UTM y): 4516353.6 Easting (UTM x): 740972.7 Spotted from quarters
Latitude/Longitude (decimal degrees): 40.762853 -102.145126

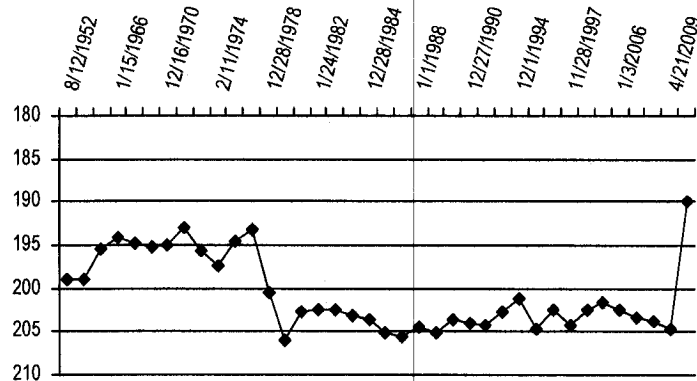
Surface Elevation (ft): 3668
Well depth (ft): 300
Aquifer(s): OGALLALA

Water Level Change
1 year: 14.70
5 year: 11.80
10 year:

Measurements from last 10 years

Date	Depth to WL (ft)	Elev of WL (ft)	Change (ft)
1/12/2005	201.70	3466.30	0.85
1/3/2006	202.40	3465.60	-0.70
3/8/2007	203.40	3464.60	-1.00
1/30/2008	203.90	3464.10	-0.50
4/21/2009	204.60	3463.40	-0.70
1/5/2010	189.90	3478.10	14.70

All Historic Measurements



Well Name: CUMMING, G. **Owner:** BAUER SCOTT M & LIESL M
Permit #: 12422 - F - **Location #:** SB00904411BBB **USGS Site ID:** 404640102133800
Division: 1 **Water District:** 65 **County:** SEDGWICK
Location: Q160 Q40 Q10 Section Twnshp Range PM Distance from section lines:
 NW NW NW 11 9 N 44 W S **From N/S line:** **From E/W line:**
UTM Coordinates (NAD83): Northing (UTM y): 4517721.6 Easting (UTM x): 734008.9 Spotted from quarters
Latitude/Longitude (decimal degrees): 40.777173 -102.227022

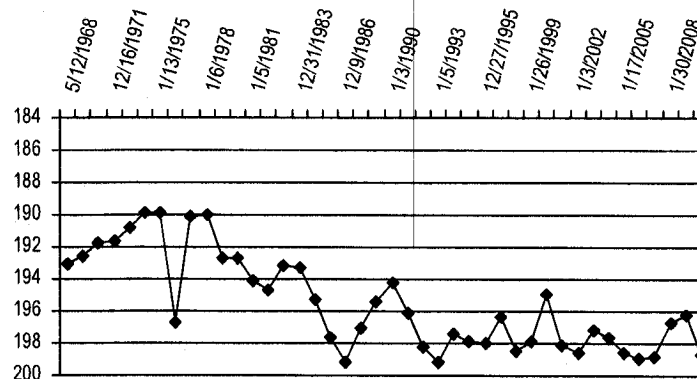
Surface Elevation (ft): 3727
Well depth (ft): 295
Aquifer(s): OGALLALA

Water Level Change
1 year: -2.50
5 year: -0.10
10 year: -3.80

Measurements from last 10 years

Date	Depth to WL (ft)	Elev of WL (ft)	Change (ft)
1/20/2000	194.90	3532.10	3.00
2/3/2001	198.10	3528.90	-3.20
1/3/2002	198.60	3528.40	-0.50
1/28/2003	197.20	3529.80	1.40
1/27/2004	197.70	3529.30	-0.50
1/17/2005	198.60	3528.40	-0.90
1/3/2006	198.90	3528.10	-0.30
3/8/2007	198.80	3528.20	0.10
1/30/2008	196.70	3530.30	2.10
4/21/2009	196.20	3530.80	0.50
1/5/2010	198.70	3528.30	-2.50

All Historic Measurements



**NORTHERN HIGH PLAINS
DISTRICT: MARKS BUTTE**

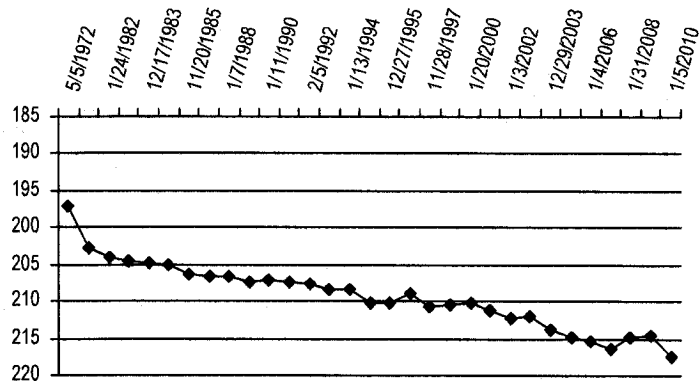
Well Name: ANDERSON **Owner:** ANDERSON TROY LEE
Permit #: 15970 - F **Location #:** SB00904518BDB1 **USGS Site ID:** 404535102241901
Division: 1 **Water District:** 65 **County:** SEDGWICK
Location: Q160 Q40 Q10 Section Twnshp Range PM Distance from section lines:
 NW SE NW 18 9 N 45 W S **From N/S line:** **From E/W line:**
UTM Coordinates (NAD83): Northing (UTM y): 4515241.0 Easting (UTM x): 718297.5 Spotted from quarters
Latitude/Longitude (decimal degrees): 40.759171 -102.413879

Surface Elevation (ft): 3880 **Water Level Change**
Well depth (ft): 318 **1 year:** -2.80
Aquifer(s): OGALLALA **5 year:** -2.60
10 year: -7.20

Measurements from last 10 years

Date	Depth to WL (ft)	Elev of WL (ft)	Change (ft)
1/20/2000	210.30	3669.70	0.30
2/5/2001	211.20	3668.80	-0.90
1/3/2002	212.30	3667.70	-1.10
1/27/2003	212.00	3668.00	0.30
12/29/2003	213.70	3666.30	-1.70
1/24/2005	214.90	3665.10	-1.20
1/4/2006	215.40	3664.60	-0.50
3/7/2007	216.50	3663.50	-1.10
1/31/2008	214.90	3665.10	1.60
4/21/2009	214.70	3665.30	0.20
1/5/2010	217.50	3662.50	-2.80

All Historic Measurements



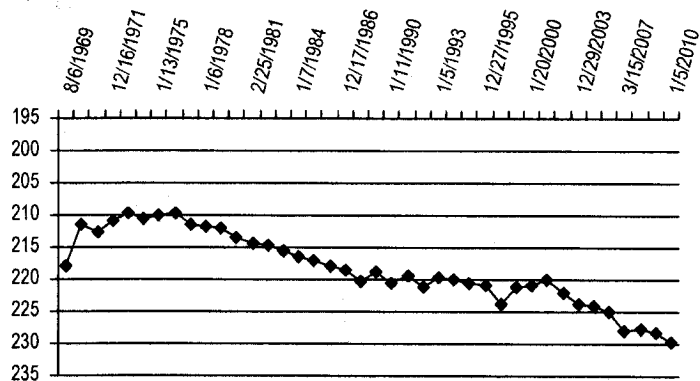
Well Name: ANDERSON, A. **Owner:** ZION INC
Permit #: 14063 - F **Location #:** SB00904610CCA **USGS Site ID:** 404601102283300
Division: 1 **Water District:** 65 **County:** SEDGWICK
Location: Q160 Q40 Q10 Section Twnshp Range PM Distance from section lines:
 SW SW NE 10 9 N 46 W S **From N/S line:** **From E/W line:**
UTM Coordinates (NAD83): Northing (UTM y): 4515920.5 Easting (UTM x): 713158.7 Spotted from quarters
Latitude/Longitude (decimal degrees): 40.766634 -102.474469

Surface Elevation (ft): 3932 **Water Level Change**
Well depth (ft): 400 **1 year:** -1.50
Aquifer(s): OGALLALA **5 year:** -5.60
10 year: -8.90

Measurements from last 10 years

Date	Depth to WL (ft)	Elev of WL (ft)	Change (ft)
1/20/2000	220.90	3711.10	0.20
1/3/2002	220.00	3712.00	0.90
1/27/2003	222.20	3709.80	-2.20
12/29/2003	223.80	3708.20	-1.60
1/24/2005	224.20	3707.80	-0.40
1/4/2006	225.10	3706.90	-0.90
3/15/2007	228.00	3704.00	-2.90
1/31/2008	227.50	3704.50	0.50
4/21/2009	228.30	3703.70	-0.80
1/5/2010	229.80	3702.20	-1.50

All Historic Measurements



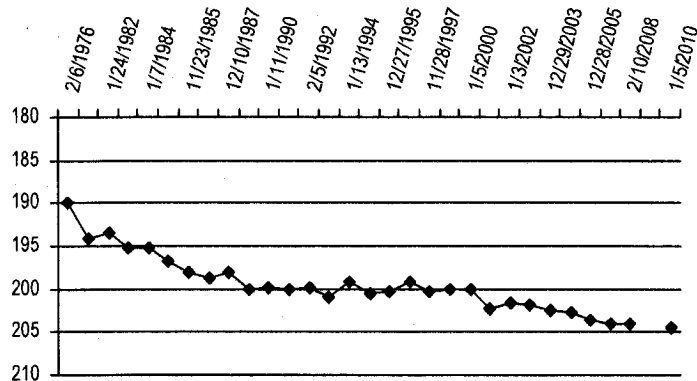
**NORTHERN HIGH PLAINS
DISTRICT: MARKS BUTTE**

Well Name: BIESEMEIER FARMS **Owner:** BIESEMEIER FARM INC
Permit #: 20051 - FP - R **Location #:** SB00904711DDB1 **USGS Site ID:** 404605102333501
Division: 1 **Water District:** 65 **County:** SEDGWICK
Location: Q160 Q40 Q10 Section Twnshp Range PM Distance from section lines:
SE SE NW 11 9 N 47 W S *From N/S line:* *From E/W line:*
UTM Coordinates (NAD83): *Northing (UTM y):* 4515761.0 *Easting (UTM x):* 706014.3 *Spotted from quarters*
Latitude/Longitude (decimal degrees): 40.767020 -102.559095
Surface Elevation (ft): 3988 **Water Level Change**
Well depth (ft): 263 **1 year:**
Aquifer(s): OGALLALA **5 year:** -1.70
10 year: -4.40

Measurements from last 10 years

Date	Depth to WL (ft)	Elev of WL (ft)	Change (ft)
1/5/2000	200.00	3788.00	0.10
2/5/2001	202.30	3785.70	-2.30
1/3/2002	201.60	3786.40	0.70
1/27/2003	201.90	3786.10	-0.30
12/29/2003	202.60	3785.40	-0.70
1/25/2005	202.70	3785.30	-0.10
12/28/2005	203.70	3784.30	-1.00
3/16/2007	204.00	3784.00	-0.30
2/10/2008	204.00	3784.00	0.00
1/1/2009			
1/5/2010	204.40	3783.60	

All Historic Measurements

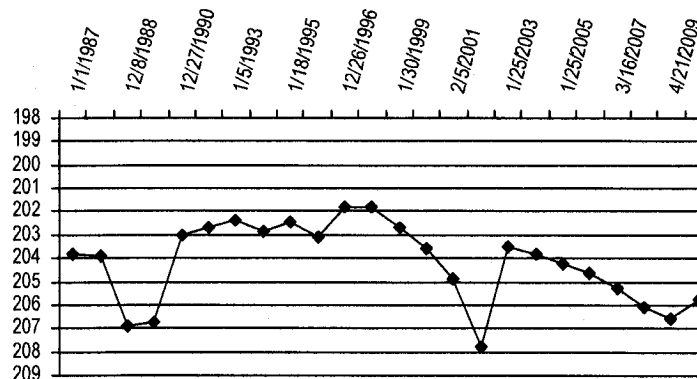


Well Name: MEAKINS, RICHARD **Owner:** MEAKINS PAT & RICHARD STARKEBAUM
Permit #: 19419 - FP - R **Location #:** SB009047117C **USGS Site ID:**
Division: 1 **Water District:** 65 **County:** SEDGWICK
Location: Q160 Q40 Q10 Section Twnshp Range PM Distance from section lines:
SW 17 9 N 47 W S *From N/S line:* *From E/W line:*
UTM Coordinates (NAD83): *Northing (UTM y):* 4514053.1 *Easting (UTM x):* 700289.0 *Spotted from quarters*
Latitude/Longitude (decimal degrees): 40.753061 -102.627420
Surface Elevation (ft): 4052 **Water Level Change**
Well depth (ft): 405 **1 year:** 0.80
Aquifer(s): OGALLALA **5 year:** -1.60
10 year: -2.20

Measurements from last 10 years

Date	Depth to WL (ft)	Elev of WL (ft)	Change (ft)
1/5/2000	203.60	3848.40	-0.90
2/5/2001	204.90	3847.10	-1.30
1/2/2002	207.80	3844.20	-2.90
1/25/2003	203.50	3848.50	4.30
12/29/2003	203.80	3848.20	-0.30
1/25/2005	204.20	3847.80	-0.40
12/28/2005	204.60	3847.40	-0.40
3/16/2007	205.30	3846.70	-0.70
2/10/2008	206.10	3845.90	-0.80
4/21/2009	206.60	3845.40	-0.50
1/5/2010	205.80	3846.20	0.80

All Historic Measurements



**NORTHERN HIGH PLAINS
DISTRICT: MARKS BUTTE**

Well Name: U.S. GOVERNMENT

Owner:

Permit #: - - Location #: SB01004232DDD USGS Site ID: 404741102030500

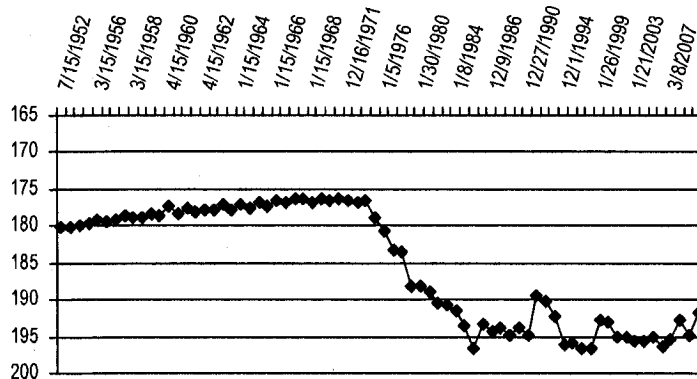
Division: 1 Water District: 65 County: SEDGWICK
 Location: Q160 Q40 Q10 Section Twnshp Range PM Distance from section lines:
 SE SE SE 32 10 N 42 W S From N/S line: From E/W line:
 UTM Coordinates (NAD83): Northing (UTM y): 4520122.2 Easting (UTM x): 748657.6 Spotted from quarters
 Latitude/Longitude (decimal degrees): 40.794470 -102.052694

Surface Elevation (ft): 3610 **Water Level Change**
 Well depth (ft): 280 **1 year:** 3.10
 Aquifer(s): **5 year:** 3.50
10 year: 1.40

Measurements from last 10 years

Date	Depth to WL (ft)	Elev of WL (ft)	Change (ft)
1/20/2000	193.10	3416.90	-0.20
2/3/2001	195.20	3414.80	-2.10
1/4/2002	195.10	3414.90	0.10
1/21/2003	195.50	3414.50	-0.40
1/25/2004	195.50	3414.50	0.00
1/12/2005	195.20	3414.80	0.30
1/6/2006	196.50	3413.50	-1.30
3/8/2007	195.40	3414.60	1.10
1/30/2008	192.90	3417.10	2.50
4/21/2009	194.80	3415.20	-1.90
1/5/2010	191.70	3418.30	3.10

All Historic Measurements



Well Name: HOLCOMB, BRICE

Owner:

Permit #: 19259 - F - Location #: SB01004303B USGS Site ID:

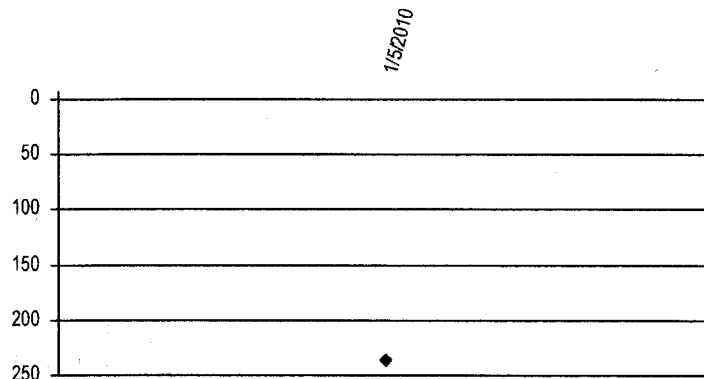
Division: 1 Water District: County: SEDGWICK
 Location: Q160 Q40 Q10 Section Twnshp Range PM Distance from section lines:
 NW 3 10 N 43 W S From N/S line: From E/W line:
 UTM Coordinates (NAD83): Northing (UTM y): 4529095.0 Easting (UTM x): 742045.4 Spotted from quarters
 Latitude/Longitude (decimal degrees):

Surface Elevation (ft): 3670 **Water Level Change**
 Well depth (ft): 410 **1 year:**
 Aquifer(s): OGALLALA **5 year:**
10 year:

Measurements from last 10 years

Date	Depth to WL (ft)	Elev of WL (ft)	Change (ft)
1/5/2010	236.80	3433.20	

All Historic Measurements



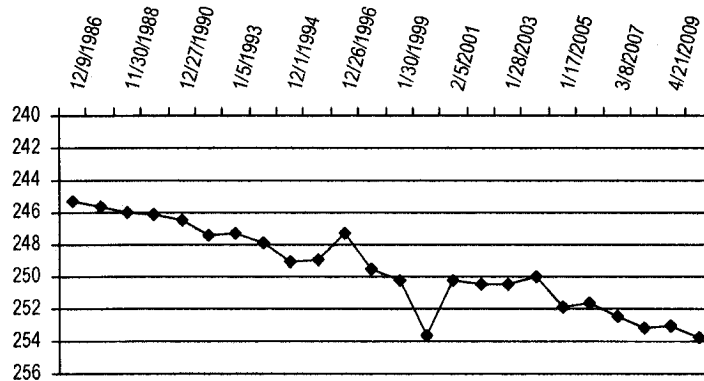
**NORTHERN HIGH PLAINS
DISTRICT: MARKS BUTTE**

Well Name: RENQUIST, M. J. **Owner:** M. J. RENQUIST & SONS
Permit #: 24159 - F - **Location #:** SB01004524CCC2 **USGS Site ID:** 404922102192602
Division: 1 **Water District:** 65 **County:** SEDGWICK
Location: Q160 Q40 Q10 Section Twnshp Range PM Distance from section lines:
 SW SW SW 24 10 N 45 W S From N/S line: From E/W line:
UTM Coordinates (NAD83): Northing (UTM y): 4522564.6 Easting (UTM x): 725681.1 Spotted from quarters
Latitude/Longitude (decimal degrees): 40.823082 -102.323850
Surface Elevation (ft): 3825 **Water Level Change**
Well depth (ft): 437 **1 year:** -0.80
Aquifer(s): OGALLALA **5 year:** -1.90
10 year: -0.20

Measurements from last 10 years

Date	Depth to WL (ft)	Elev of WL (ft)	Change (ft)
1/20/2000	253.60	3571.40	-3.35
2/5/2001	250.20	3574.80	3.40
1/3/2002	250.50	3574.50	-0.30
1/28/2003	250.50	3574.50	0.00
1/27/2004	250.00	3575.00	0.50
1/17/2005	251.90	3573.10	-1.90
1/3/2006	251.70	3573.30	0.20
3/8/2007	252.50	3572.50	-0.80
1/31/2008	253.20	3571.80	-0.70
4/21/2009	253.00	3572.00	0.20
1/5/2010	253.80	3571.20	-0.80

All Historic Measurements

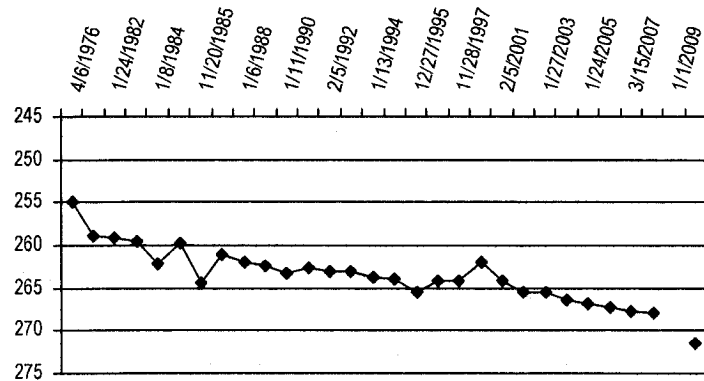


Well Name: PRICE BROTHERS **Owner:** ANDERSON LARRY R
Permit #: 19587 - F - **Location #:** SB01004617CAC1 **USGS Site ID:** 405029102304001
Division: 1 **Water District:** 65 **County:** SEDGWICK
Location: Q160 Q40 Q10 Section Twnshp Range PM Distance from section lines:
 SW NE SW 17 10 N 46 W S From N/S line: From E/W line:
UTM Coordinates (NAD83): Northing (UTM y): 4524181.5 Easting (UTM x): 709805.9 Spotted from quarters
Latitude/Longitude (decimal degrees): 40.841846 -102.511380
Surface Elevation (ft): 3979 **Water Level Change**
Well depth (ft): 370 **1 year:** -4.60
Aquifer(s): OGALLALA **5 year:** -8.40
10 year: -9.40

Measurements from last 10 years

Date	Depth to WL (ft)	Elev of WL (ft)	Change (ft)
1/5/2000	262.00	3717.00	2.30
2/5/2001	264.10	3714.90	-2.10
1/3/2002	265.50	3713.50	-1.40
1/27/2003	265.50	3713.50	0.00
1/27/2004	266.30	3712.70	-0.80
1/24/2005	266.80	3712.20	-0.50
12/28/2005	267.30	3711.70	-0.50
3/15/2007	267.80	3711.20	-0.50
1/31/2008	268.00	3711.00	-0.20
1/1/2009	268.00	3711.00	0.00
1/5/2010	271.40	3707.60	-3.40

All Historic Measurements



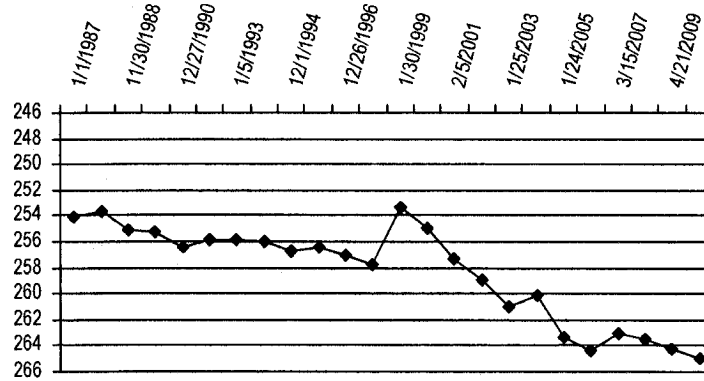
**NORTHERN HIGH PLAINS
DISTRICT: MARKS BUTTE**

Well Name: ANDERSON **Owner:** ANDERSON LARRY R
Permit #: 19134 - F - **Location #:** SB01004631B **USGS Site ID:**
Division: 1 **Water District:** 65 **County:** SEDGWICK
Location: Q160 Q40 Q10 Section Twnshp Range PM Distance from section lines:
 NW 31 10 N 46 W S **From N/S line:** **From E/W line:**
UTM Coordinates (NAD83): Northing (UTM y): 4520015.5 Easting (UTM x): 708186.4 Spotted from quarters
Latitude/Longitude (decimal degrees): 40.804764 -102.531964
Surface Elevation (ft): 3994 **Water Level Change**
Well depth (ft): 360 **1 year:** -0.70
Aquifer(s): OGALLALA **5 year:** -1.50
10 year: -9.90

Measurements from last 10 years

Date	Depth to WL (ft)	Elev of WL (ft)	Change (ft)
1/5/2000	255.00	3739.00	-1.60
2/5/2001	257.30	3736.70	-2.30
1/3/2002	259.00	3735.00	-1.70
1/25/2003	261.00	3733.00	-2.00
1/25/2004	260.10	3733.90	0.90
1/24/2005	263.40	3730.60	-3.30
12/28/2005	264.40	3729.60	-1.00
3/15/2007	263.00	3731.00	1.40
1/31/2008	263.50	3730.50	-0.50
4/21/2009	264.20	3729.80	-0.70
1/5/2010	264.90	3729.10	-0.70

All Historic Measurements

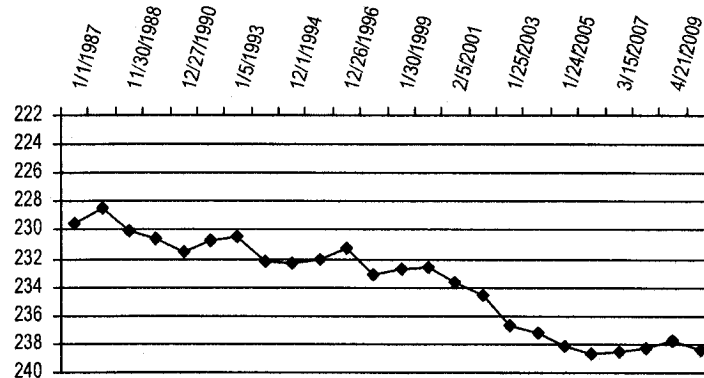


Well Name: ANDERSON **Owner:** ANDERSON LARRY R
Permit #: 20245 - FP - **Location #:** SB01004631C **USGS Site ID:**
Division: 1 **Water District:** 65 **County:** SEDGWICK
Location: Q160 Q40 Q10 Section Twnshp Range PM Distance from section lines:
 SW 31 10 N 46 W S **From N/S line:** **From E/W line:**
UTM Coordinates (NAD83): Northing (UTM y): 4519201.5 Easting (UTM x): 708216.7 Spotted from quarters
Latitude/Longitude (decimal degrees): 40.797430 -102.531876
Surface Elevation (ft): 3970 **Water Level Change**
Well depth (ft): 402 **1 year:** -0.70
Aquifer(s): OGALLALA **5 year:** -0.30
10 year: -5.80

Measurements from last 10 years

Date	Depth to WL (ft)	Elev of WL (ft)	Change (ft)
1/5/2000	232.60	3737.40	0.15
2/5/2001	233.60	3736.40	-1.00
1/3/2002	234.60	3735.40	-1.00
1/25/2003	236.63	3733.37	-2.03
1/25/2004	237.20	3732.80	-0.57
1/24/2005	238.10	3731.90	-0.90
12/28/2005	238.70	3731.30	-0.60
3/15/2007	238.50	3731.50	0.20
1/31/2008	238.30	3731.70	0.20
4/21/2009	237.70	3732.30	0.60
1/5/2010	238.40	3731.60	-0.70

All Historic Measurements



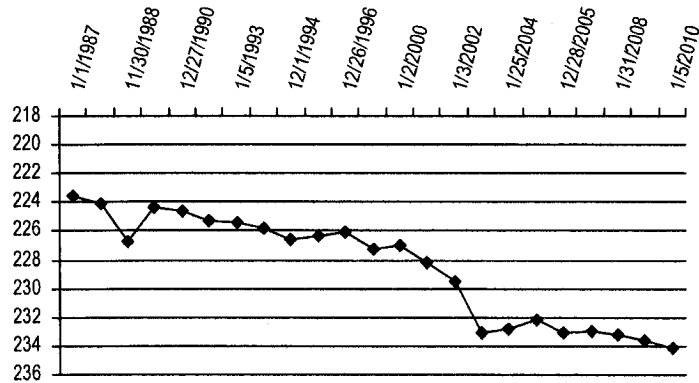
**NORTHERN HIGH PLAINS
DISTRICT: MARKS BUTTE**

Well Name: ANDERSON **Owner:** ROTHE FARMS INC.
Permit #: - - **Location #:** SB01004631D **USGS Site ID:**
Division: 1 **Water District:** 65 **County:** SEDGWICK
Location: Q160 Q40 Q10 Section Twnshp Range PM Distance from section lines:
 SE 31 10 N 46 W S From N/S line: From E/W line:
UTM Coordinates (NAD83): Northing (UTM y): 4519212.0 Easting (UTM x): 709034.4 Spotted from quarters
Latitude/Longitude (decimal degrees): 40.797317 -102.522189
Surface Elevation (ft): 3960 **Water Level Change**
Well depth (ft): 353 **1 year:** -0.50
Aquifer(s): OGALLALA **5 year:** -2.00
10 year: -7.14

Measurements from last 10 years

Date	Depth to WL (ft)	Elev of WL (ft)	Change (ft)
1/2/2000	226.96	3733.04	0.30
2/5/2001	228.16	3731.84	-1.20
1/3/2002	229.56	3730.44	-1.40
1/25/2003	233.06	3726.94	-3.50
1/25/2004	232.80	3727.20	0.26
1/24/2005	232.10	3727.90	0.70
12/28/2005	233.10	3726.90	-1.00
3/15/2007	232.90	3727.10	0.20
1/31/2008	233.20	3726.80	-0.30
4/21/2009	233.60	3726.40	-0.40
1/5/2010	234.10	3725.90	-0.50

All Historic Measurements

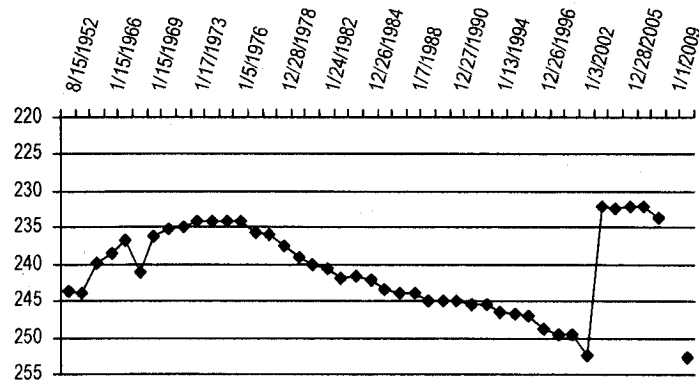


Well Name: ROOS, T. **Owner:**
Permit #: - - **Location #:** SB01004634CDD **USGS Site ID:** 404742102280700
Division: 1 **Water District:** 65 **County:** SEDGWICK
Location: Q160 Q40 Q10 Section Twnshp Range PM Distance from section lines:
 SW SE SE 34 10 N 46 W S From N/S line: From E/W line:
UTM Coordinates (NAD83): Northing (UTM y): 4518991.0 Easting (UTM x): 713439.8 Spotted from quarters
Latitude/Longitude (decimal degrees): 40.794195 -102.470092
Surface Elevation (ft): 3940 **Water Level Change**
Well depth (ft): 285 **1 year:**
Aquifer(s): **5 year:** -20.40
10 year:

Measurements from last 10 years

Date	Depth to WL (ft)	Elev of WL (ft)	Change (ft)
1/3/2002	252.50	3687.50	-2.90
1/27/2004	232.00	3708.00	20.50
1/24/2005	232.30	3707.70	-0.30
12/28/2005	232.20	3707.80	0.10
3/15/2007	232.20	3707.80	0.00
1/31/2008	233.60	3706.40	-1.40
1/1/2009			
1/5/2010	252.70	3687.30	

All Historic Measurements



THIS PAGE INTENTIONALLY BLANK

**Frenchman
Ground Water Management District**

**Northern High Plains
Designated Ground Water Basin**

THIS PAGE INTENTIONALLY BLANK

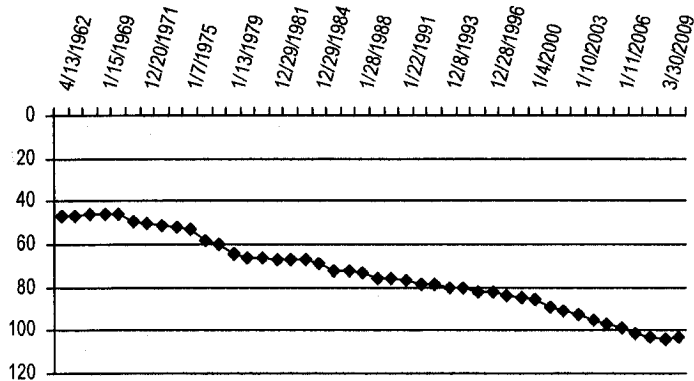
**NORTHERN HIGH PLAINS
DISTRICT: FRENCHMAN**

Well Name: KRAMER **Owner:** KRAMER FEEDLOT
Permit #: 3484 - FP - **Location #:** SB00604207BAB **USGS Site ID:** 403050102052000
Division: 1 **Water District:** 65 **County:** PHILLIPS
Location: Q160 Q40 Q10 Section Twnshp Range PM Distance from section lines:
 NW NE NW 7 6 N 42 W S From N/S line: From E/W line:
UTM Coordinates (NAD83): Northing (UTM y): 4488661.0 Easting (UTM x): 746981.6 Spotted from quarters
Latitude/Longitude (decimal degrees): 40.511918 -102.084890
Surface Elevation (ft): 3595 **Water Level Change**
Well depth (ft): 260 **1 year:** 0.20
Aquifer(s): OGALLALA **5 year:** -6.60
10 year: -17.70

Measurements from last 10 years

Date	Depth to WL (ft)	Elev of WL (ft)	Change (ft)
1/4/2000	85.90	3509.10	-0.91
1/24/2001	89.20	3505.80	-3.30
12/5/2001	91.20	3503.80	-2.00
1/10/2003	93.00	3502.00	-1.80
2/17/2004	95.00	3500.00	-2.00
1/18/2005	97.00	3498.00	-2.00
1/11/2006	99.00	3496.00	-2.00
4/3/2007	101.10	3493.90	-2.10
2/7/2008	103.00	3492.00	-1.90
3/30/2009	103.80	3491.20	-0.80
2/5/2010	103.60	3491.40	0.20

All Historic Measurements

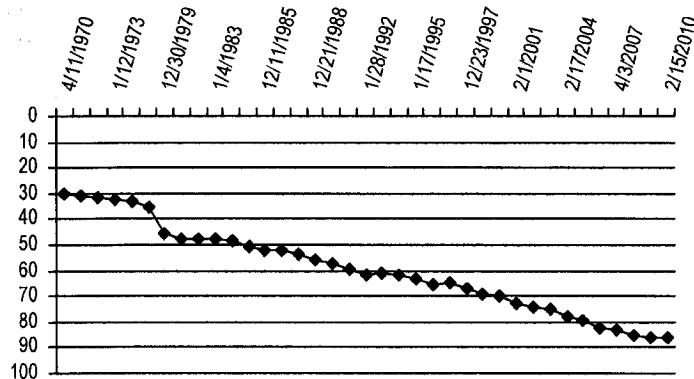


Well Name: DARWIN, KLEVE **Owner:** KLEVE DARWIN
Permit #: 14574 - F - **Location #:** SB00604231CCB **USGS Site ID:** 402630102052000
Division: 1 **Water District:** 65 **County:** PHILLIPS
Location: Q160 Q40 Q10 Section Twnshp Range PM Distance from section lines:
 SW SW NW 31 6 N 42 W S From N/S line: From E/W line:
UTM Coordinates (NAD83): Northing (UTM y): 4480930.3 Easting (UTM x): 746897.7 Spotted from quarters
Latitude/Longitude (decimal degrees): 40.442386 -102.088888
Surface Elevation (ft): 3591 **Water Level Change**
Well depth (ft): 345 **1 year:** -0.10
Aquifer(s): OGALLALA **5 year:** -6.10
10 year: -16.00

Measurements from last 10 years

Date	Depth to WL (ft)	Elev of WL (ft)	Change (ft)
1/4/2000	69.80	3521.20	-1.00
2/1/2001	72.60	3518.40	-2.80
12/5/2001	74.10	3516.90	-1.50
1/10/2003	75.30	3515.70	-1.20
2/17/2004	77.60	3513.40	-2.30
1/18/2005	79.70	3511.30	-2.10
1/11/2006	82.00	3509.00	-2.30
4/3/2007	82.80	3508.20	-0.80
2/7/2008	85.30	3505.70	-2.50
3/30/2009	85.70	3505.30	-0.40
2/15/2010	85.80	3505.20	-0.10

All Historic Measurements



**NORTHERN HIGH PLAINS
DISTRICT: FRENCHMAN**

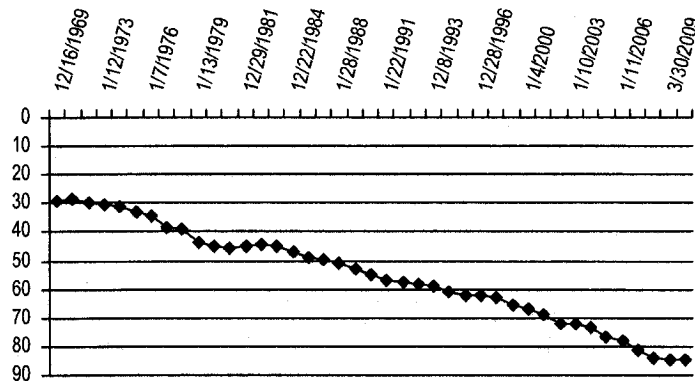
Well Name: KRAMER **Owner:** KRAMER LAND CO LLLP
Permit #: 13210 - R - **Location #:** SB00604232BBC **USGS Site ID:** 402700102041000
Division: 1 **Water District:** 65 **County:** PHILLIPS
Location: Q160 Q40 Q10 Section Twnshp Range PM Distance from section lines:
 NW NW SW 32 6 N 42 W S **From N/S line:** **From E/W line:**
UTM Coordinates (NAD83): Northing (UTM y): 4482005.8 Easting (UTM x): 748463.0 Spotted from quarters
Latitude/Longitude (decimal degrees): 40.451597 -102.070034

Surface Elevation (ft): 3578 **Water Level Change**
Well depth (ft): 260 **1 year:** 0.20
Aquifer(s): OGALLALA **5 year:** -7.70
10 year: -17.70

Measurements from last 10 years

Date	Depth to WL (ft)	Elev of WL (ft)	Change (ft)
1/4/2000	66.70	3511.30	-1.15
2/1/2001	69.00	3509.00	-2.30
12/5/2001	72.30	3505.70	-3.30
1/10/2003	72.40	3505.60	-0.10
2/17/2004	73.50	3504.50	-1.10
1/18/2005	76.70	3501.30	-3.20
1/11/2006	78.30	3499.70	-1.60
4/3/2007	81.10	3496.90	-2.80
2/7/2008	83.80	3494.20	-2.70
3/30/2009	84.60	3493.40	-0.80
2/15/2010	84.40	3493.60	0.20

All Historic Measurements



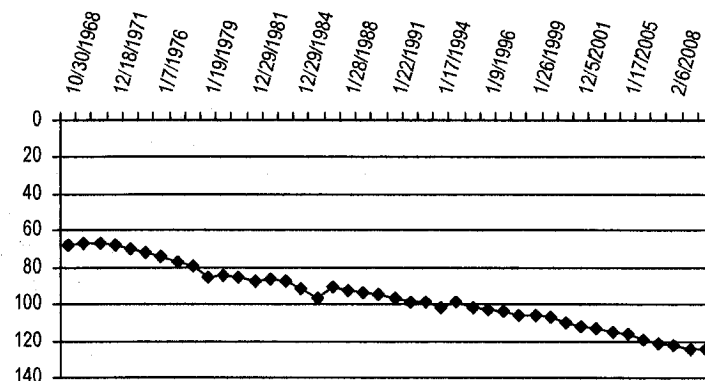
Well Name: MILES, RON AND RICH **Owner:** MILES RON & RICHARD
Permit #: 12043 - FP - **Location #:** SB00604309BBA **USGS Site ID:** 403040102100000
Division: 1 **Water District:** 65 **County:** PHILLIPS
Location: Q160 Q40 Q10 Section Twnshp Range PM Distance from section lines:
 NW NW NE 9 6 N 43 W S **From N/S line:** **From E/W line:**
UTM Coordinates (NAD83): Northing (UTM y): 4488421.4 Easting (UTM x): 740296.9 Spotted from quarters
Latitude/Longitude (decimal degrees): 40.511725 -102.163788

Surface Elevation (ft): 3652 **Water Level Change**
Well depth (ft): 345 **1 year:** -0.40
Aquifer(s): OGALLALA **5 year:** -8.10
10 year: -17.20

Measurements from last 10 years

Date	Depth to WL (ft)	Elev of WL (ft)	Change (ft)
1/5/2000	107.50	3544.50	-1.50
1/24/2001	110.00	3542.00	-2.50
12/5/2001	112.00	3540.00	-2.00
1/10/2003	113.20	3538.80	-1.20
1/11/2004	115.80	3536.20	-2.60
1/17/2005	116.60	3535.40	-0.80
1/24/2006	119.60	3532.40	-3.00
4/3/2007	121.50	3530.50	-1.90
2/6/2008	123.00	3529.00	-1.50
3/30/2009	124.30	3527.70	-1.30
2/5/2010	124.70	3527.30	-0.40

All Historic Measurements



**NORTHERN HIGH PLAINS
DISTRICT: FRENCHMAN**

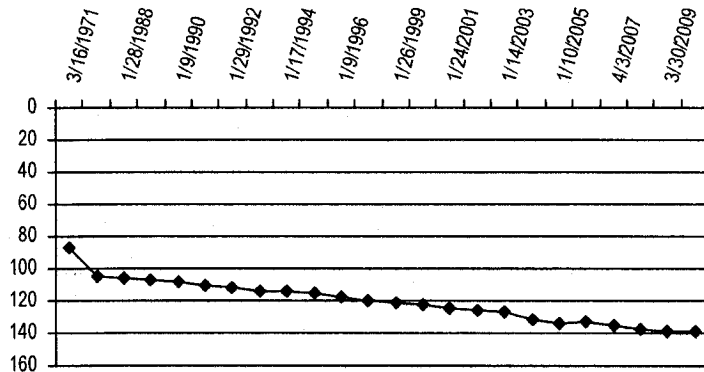
Well Name: SCHNELLER FARMS INC. **Owner:** SCHNELLER ENTERPRISES INC
Permit #: 15274 - FP - **Location #:** SB00604319BCD **USGS Site ID:** 402830102114000
Division: 1 **Water District:** 65 **County:** PHILLIPS
Location: Q160 Q40 Q10 Section Twnshp Range PM Distance from section lines:
 NW SW SE 19 6 N 43 W S **From N/S line:** **From E/W line:**
UTM Coordinates (NAD83): Northing (UTM y): 4484458.3 Easting (UTM x): 737191.4 Spotted from quarters
Latitude/Longitude (decimal degrees): 40.476957 -102.201882

Surface Elevation (ft): 3690 **Water Level Change**
Well depth (ft): 360 **1 year:** -0.30
Aquifer(s): OGALLALA **5 year:** -5.20
10 year: -16.80

Measurements from last 10 years

Date	Depth to WL (ft)	Elev of WL (ft)	Change (ft)
1/6/2000	122.40	3567.60	-1.20
1/24/2001	125.00	3565.00	-2.60
12/5/2001	126.40	3563.60	-1.40
1/14/2003	127.40	3562.60	-1.00
1/21/2004	131.80	3558.20	-4.40
1/10/2005	134.00	3556.00	-2.20
1/25/2006	133.40	3556.60	0.60
4/3/2007	135.20	3554.80	-1.80
2/6/2008	137.20	3552.80	-2.00
3/30/2009	138.90	3551.10	-1.70
2/5/2010	139.20	3550.80	-0.30

All Historic Measurements



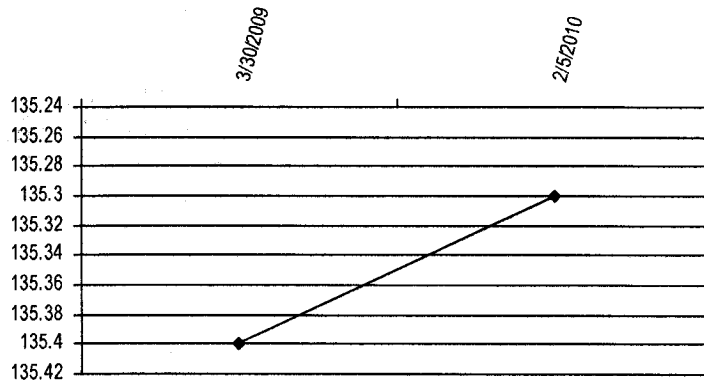
Well Name: MILES, RON & RICH **Owner:** RICH AND RON MILES
Permit #: 22491 - F - **Location #:** SB00604322CC **USGS Site ID:**
Division: 1 **Water District:** **County:** PHILLIPS
Location: Q160 Q40 Q10 Section Twnshp Range PM Distance from section lines:
 SW SW 22 6 N 43 W S **From N/S line:** 1050 S **From E/W line:** 1319 W
UTM Coordinates (NAD83): Northing (UTM y): 742176.0 Easting (UTM x): 4484029.0 Digitized off map
Latitude/Longitude (decimal degrees):

Surface Elevation (ft): 3660 **Water Level Change**
Well depth (ft): 370 **1 year:** 0.10
Aquifer(s): OGALLALA **5 year:**
10 year:

Measurements from last 10 years

Date	Depth to WL (ft)	Elev of WL (ft)	Change (ft)
3/30/2009	135.40	3524.60	
2/5/2010	135.30	3524.70	0.10

All Historic Measurements



**NORTHERN HIGH PLAINS
DISTRICT: FRENCHMAN**

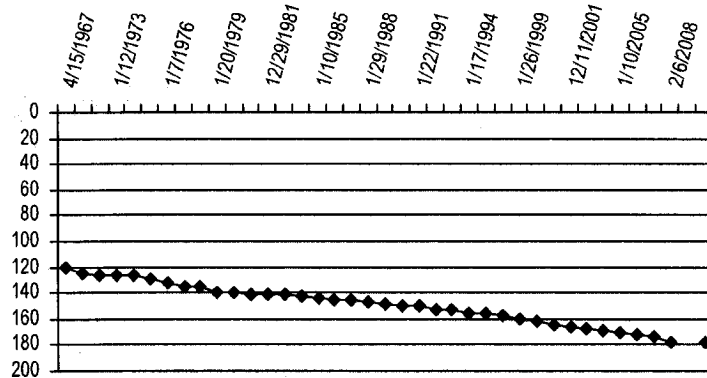
Well Name: GARLAND, GEORGE **Owner:** FAST FARMS/ COLVER DAVID & ADRIA E
Permit #: 11672 - FP - **Location #:** SB00604404BBC **USGS Site ID:** 403130102164000
Division: 1 **Water District:** 65 **County:** PHILLIPS
Location: Q160 Q40 Q10 Section Twnshp Range PM Distance from section lines:
 NW NW SW 4 6 N 44 W S *From N/S line:* *From E/W line:*
UTM Coordinates (NAD83): Northing (UTM y): 4489521.8 Easting (UTM x): 730312.8 *Spotted from quarters*
Latitude/Longitude (decimal degrees): 40.524459 -102.281100

Surface Elevation (ft): 3747 **Water Level Change**
Well depth (ft): 276 **1 year:**
Aquifer(s): OGALLALA **5 year:** -7.30
 10 year: -16.20

Measurements from last 10 years

Date	Depth to WL (ft)	Elev of WL (ft)	Change (ft)
1/6/2000	161.40	3585.60	-0.85
1/26/2001	164.20	3582.80	-2.80
12/11/2001	165.50	3581.50	-1.30
1/10/2003	167.70	3579.30	-2.20
1/11/2004	169.10	3577.90	-1.40
1/10/2005	170.30	3576.70	-1.20
1/25/2006	172.10	3574.90	-1.80
4/3/2007	174.10	3572.90	-2.00
2/6/2008	177.30	3569.70	-3.20
1/1/2009			
2/5/2010	177.60	3569.40	

All Historic Measurements



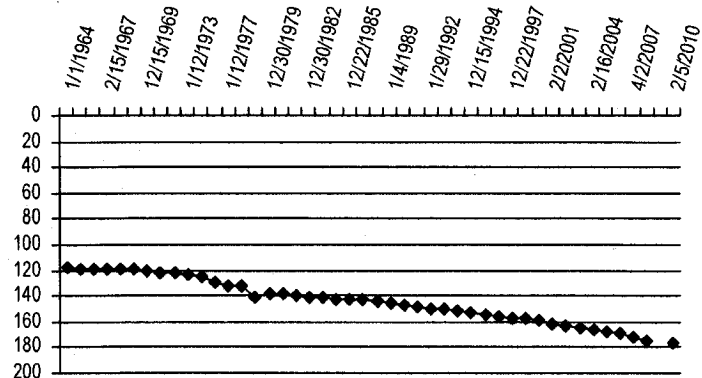
Well Name: HARGREAVES, J. **Owner:** HARGREAVES CAROL A
Permit #: 5009 - FP - **Location #:** SB00604408CBA **USGS Site ID:** 403020102175000
Division: 1 **Water District:** 65 **County:** PHILLIPS
Location: Q160 Q40 Q10 Section Twnshp Range PM Distance from section lines:
 SW NW NE 8 6 N 44 W S *From N/S line:* *From E/W line:*
UTM Coordinates (NAD83): Northing (UTM y): 4487253.8 Easting (UTM x): 728959.8 *Spotted from quarters*
Latitude/Longitude (decimal degrees): 40.504423 -102.297876

Surface Elevation (ft): 3747 **Water Level Change**
Well depth (ft): 257 **1 year:**
Aquifer(s): OGALLALA **5 year:** -9.20
 10 year: -17.90

Measurements from last 10 years

Date	Depth to WL (ft)	Elev of WL (ft)	Change (ft)
1/6/2000	158.80	3588.20	-1.30
2/2/2001	161.10	3585.90	-2.30
12/5/2001	162.80	3584.20	-1.70
1/10/2003	164.60	3582.40	-1.80
2/16/2004	166.00	3581.00	-1.40
1/18/2005	167.50	3579.50	-1.50
1/25/2006	169.50	3577.50	-2.00
4/2/2007	171.50	3575.50	-2.00
2/6/2008	174.50	3572.50	-3.00
1/1/2009			
2/5/2010	176.70	3570.30	

All Historic Measurements



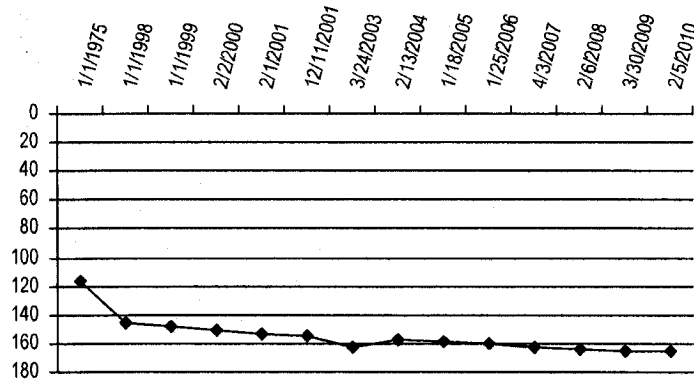
**NORTHERN HIGH PLAINS
DISTRICT: FRENCHMAN**

Well Name: FRENCHMAN **Owner:** COLVER DAVID O & ADRIA
Permit #: 18877 - FP - **Location #:** SB00604418D **USGS Site ID:**
Division: 1 **Water District:** 65 **County:** PHILLIPS
Location: Q160 Q40 Q10 Section Twnsh Range PM Distance from section lines:
SE 18 6 N 44 W S From N/S line: From E/W line:
UTM Coordinates (NAD83): Northing (UTM y): 4485166.0 Easting (UTM x): 728313.0 GPS
Latitude/Longitude (decimal degrees):
Surface Elevation (ft): 3758 **Water Level Change**
Well depth (ft): 250 **1 year:** 0.40
Aquifer(s): OGALLALA **5 year:** -6.60
10 year: -14.80

Measurements from last 10 years

Date	Depth to WL (ft)	Elev of WL (ft)	Change (ft)
2/2/2000	150.50	3607.50	-2.00
2/1/2001	153.50	3604.50	-3.00
12/11/2001	154.40	3603.60	-0.90
3/24/2003	163.20	3594.80	-8.80
2/13/2004	157.10	3600.90	6.10
1/18/2005	158.70	3599.30	-1.60
1/25/2006	160.60	3597.40	-1.90
4/3/2007	162.60	3595.40	-2.00
2/6/2008	163.80	3594.20	-1.20
3/30/2009	165.70	3592.30	-1.90
2/5/2010	165.30	3592.70	0.40

All Historic Measurements

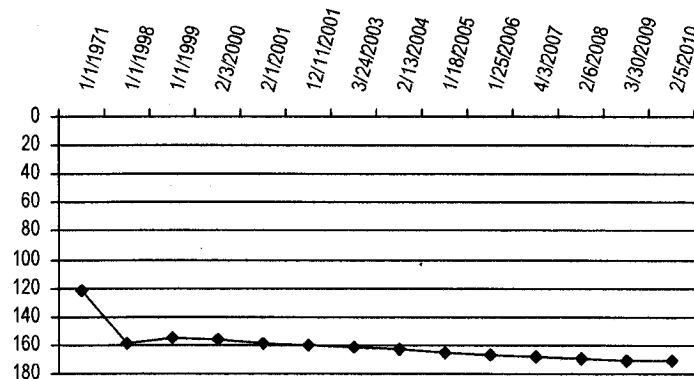


Well Name: FRENCHMAN **Owner:**
Permit #: 14975 - FP - **Location #:** SB00604419A **USGS Site ID:**
Division: 1 **Water District:** 65 **County:** PHILLIPS
Location: Q160 Q40 Q10 Section Twnsh Range PM Distance from section lines:
NE 19 6 N 44 W S From N/S line: From E/W line:
UTM Coordinates (NAD83): Northing (UTM y): 4484496.7 Easting (UTM x): 728331.7 Spotted from quarters
Latitude/Longitude (decimal degrees): 40.479785 -102.306274
Surface Elevation (ft): 3760 **Water Level Change**
Well depth (ft): **1 year:** 0.30
Aquifer(s): **5 year:** -6.00
10 year: -14.60

Measurements from last 10 years

Date	Depth to WL (ft)	Elev of WL (ft)	Change (ft)
2/3/2000	156.40	3603.60	-2.20
2/1/2001	158.90	3601.10	-2.50
12/11/2001	160.10	3599.90	-1.20
3/24/2003	160.90	3599.10	-0.80
2/13/2004	163.40	3596.60	-2.50
1/18/2005	165.00	3595.00	-1.60
1/25/2006	166.70	3593.30	-1.70
4/3/2007	168.50	3591.50	-1.80
2/6/2008	169.80	3590.20	-1.30
3/30/2009	171.30	3588.70	-1.50
2/5/2010	171.00	3589.00	0.30

All Historic Measurements



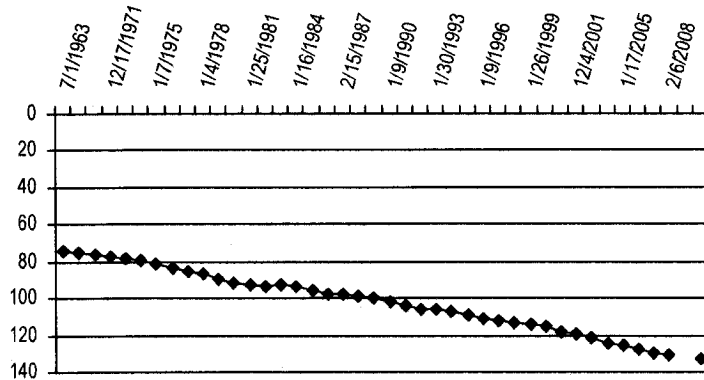
**NORTHERN HIGH PLAINS
DISTRICT: FRENCHMAN**

Well Name: MAILANDER, ROBERT R. **Owner:** MAILANDER ROBERT R
Permit #: 10142 - FP - **Location #:** SB00604425CBD **USGS Site ID:** 402730102130000
Division: 1 **Water District:** 65 **County:** PHILLIPS
Location: Q160 Q40 Q10 Section Twnshp Range PM Distance from section lines:
SW NW SE 25 6 N 44 W S **From N/S line:** **From E/W line:**
UTM Coordinates (NAD83): Northing (UTM y): 4482384.2 Easting (UTM x): 735641.9 Spotted from quarters
Latitude/Longitude (decimal degrees): 40.458734 -102.220912
Surface Elevation (ft): 3698 **Water Level Change**
Well depth (ft): 260 **1 year:**
Aquifer(s): OGALLALA **5 year:** -7.20
10 year: -17.00

Measurements from last 10 years

Date	Depth to WL (ft)	Elev of WL (ft)	Change (ft)
1/6/2000	115.80	3582.20	-1.35
1/24/2001	118.20	3579.80	-2.40
12/4/2001	119.70	3578.30	-1.50
1/14/2003	121.50	3576.50	-1.80
2/16/2004	124.90	3573.10	-3.40
1/17/2005	125.60	3572.40	-0.70
1/25/2006	127.70	3570.30	-2.10
4/3/2007	129.90	3568.10	-2.20
2/6/2008	130.50	3567.50	-0.60
1/1/2009			
2/5/2010	132.80	3565.20	

All Historic Measurements

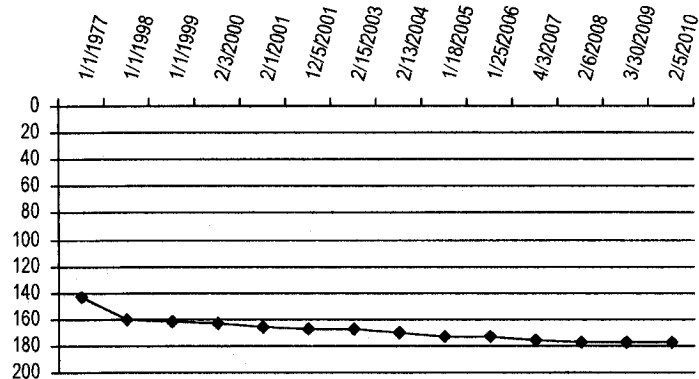


Well Name: COLVER **Owner:** COLVER DAVID & ADRIA
Permit #: 21627 - FP - **Location #:** SB00604430A **USGS Site ID:**
Division: 1 **Water District:** 65 **County:** PHILLIPS
Location: Q160 Q40 Q10 Section Twnshp Range PM Distance from section lines:
NE 30 6 N 44 W S **From N/S line:** **From E/W line:**
UTM Coordinates (NAD83): Northing (UTM y): 4482869.1 Easting (UTM x): 728389.4 Spotted from quarters
Latitude/Longitude (decimal degrees): 40.465122 -102.306180
Surface Elevation (ft): 3770 **Water Level Change**
Well depth (ft): 353 **1 year:** -0.30
Aquifer(s): OGALLALA **5 year:** -5.20
10 year: -14.80

Measurements from last 10 years

Date	Depth to WL (ft)	Elev of WL (ft)	Change (ft)
2/3/2000	163.20	3606.80	-1.95
2/1/2001	165.55	3604.45	-2.35
12/5/2001	167.00	3603.00	-1.45
2/15/2003	167.20	3602.80	-0.20
2/13/2004	170.00	3600.00	-2.80
1/18/2005	172.80	3597.20	-2.80
1/25/2006	173.10	3596.90	-0.30
4/3/2007	176.20	3593.80	-3.10
2/6/2008	177.20	3592.80	-1.00
3/30/2009	177.70	3592.30	-0.50
2/5/2010	178.00	3592.00	-0.30

All Historic Measurements



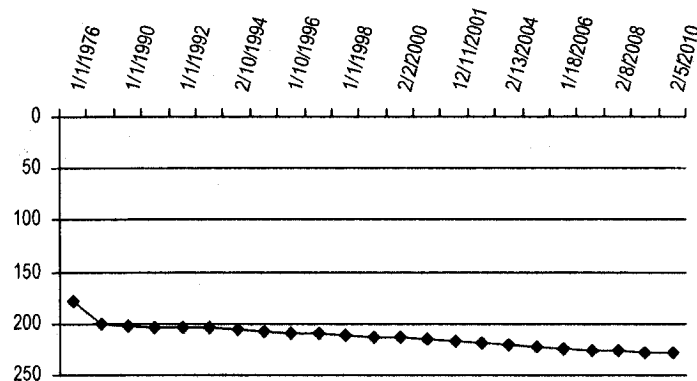
**NORTHERN HIGH PLAINS
DISTRICT: FRENCHMAN**

Well Name: NEWTON, SE 12 **Owner:** HEIMER
Permit #: 20239 - FP - **Location #:** SB00604512D **USGS Site ID:**
Division: 1 **Water District:** 65 **County:** PHILLIPS
Location: Q160 Q40 Q10 **Section:** 12 **Twnshp:** 6 N **Range:** 45 W S **PM:** **Distance from section lines:**
 SE **From N/S line:** **From E/W line:**
UTM Coordinates (NAD83): **Northing (UTM y):** 4486870.2 **Easting (UTM x):** 726606.9 **Spotted from quarters**
Latitude/Longitude (decimal degrees): 40.501617 -102.325752
Surface Elevation (ft): 3800 **Water Level Change**
Well depth (ft): 293 **1 year:** -0.80
Aquifer(s): OGALLALA **5 year:** -6.30
 10 year: -14.05

Measurements from last 10 years

Date	Depth to WL (ft)	Elev of WL (ft)	Change (ft)
2/2/2000	213.95	3586.05	-1.20
2/13/2001	215.75	3584.25	-1.80
12/11/2001	217.35	3582.65	-1.60
2/16/2003	217.95	3582.05	-0.60
2/13/2004	220.10	3579.90	-2.15
1/19/2005	221.70	3578.30	-1.60
1/18/2006	223.40	3576.60	-1.70
4/3/2007	225.30	3574.70	-1.90
2/8/2008	226.50	3573.50	-1.20
4/16/2009	227.20	3572.80	-0.70
2/5/2010	228.00	3572.00	-0.80

All Historic Measurements

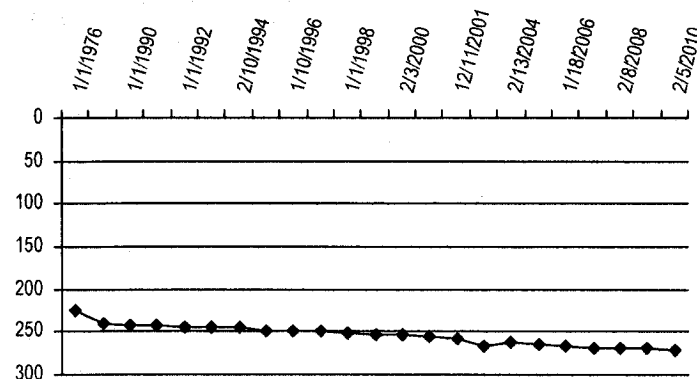


Well Name: NEWTON, NW 13 **Owner:** WELSH GENE
Permit #: 20443 - FP - **Location #:** SB00604513 **USGS Site ID:**
Division: 1 **Water District:** 65 **County:** PHILLIPS
Location: Q160 Q40 Q10 **Section:** 13 **Twnshp:** 6 N **Range:** 45 W S **PM:** **Distance from section lines:**
 NW **From N/S line:** **From E/W line:**
UTM Coordinates (NAD83): **Northing (UTM y):** 4486034.7 **Easting (UTM x):** 725815.2 **Spotted from quarters**
Latitude/Longitude (decimal degrees): 40.494314 -102.335384
Surface Elevation (ft): 3850 **Water Level Change**
Well depth (ft): 321 **1 year:** -0.40
Aquifer(s): OGALLALA **5 year:** -5.70
 10 year: -16.88

Measurements from last 10 years

Date	Depth to WL (ft)	Elev of WL (ft)	Change (ft)
2/3/2000	253.52	3596.48	-0.70
2/13/2001	255.72	3594.28	-2.20
12/11/2001	257.02	3592.98	-1.30
3/1/2003	267.32	3582.68	-10.30
2/13/2004	263.00	3587.00	4.32
1/19/2005	264.70	3585.30	-1.70
1/18/2006	266.30	3583.70	-1.60
4/3/2007	268.10	3581.90	-1.80
2/8/2008	269.20	3580.80	-1.10
4/19/2009	270.00	3580.00	-0.80
2/5/2010	270.40	3579.60	-0.40

All Historic Measurements



**NORTHERN HIGH PLAINS
DISTRICT: FRENCHMAN**

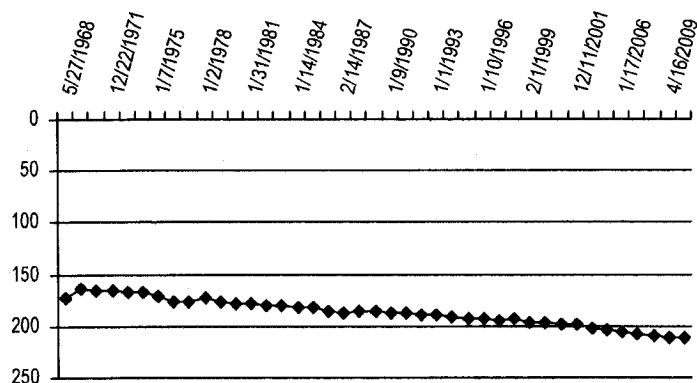
Well Name: MILLAGE, H. **Owner:** MILNER KAREN
Permit #: 12013 - FP - **Location #:** SB00604517DAB **USGS Site ID:** 402940102245000
Division: 1 **Water District:** 65 **County:** PHILLIPS
Location: Q160 Q40 Q10 Section Twnshp Range PM Distance from section lines:
 SE NE NW 17 6 N 45 W S From N/S line: From E/W line:
UTM Coordinates (NAD83): Northing (UTM y): 4485379.1 Easting (UTM x): 720237.2 Spotted from quarters
Latitude/Longitude (decimal degrees): 40.489912 -102.401367

Surface Elevation (ft): 3819 **Water Level Change**
Well depth (ft): 276 **1 year:** -0.70
Aquifer(s): OGALLALA **5 year:** -7.40
10 year: -14.40

Measurements from last 10 years

Date	Depth to WL (ft)	Elev of WL (ft)	Change (ft)
1/6/2000	196.90	3622.10	-0.80
2/13/2001	197.70	3621.30	-0.80
12/11/2001	199.10	3619.90	-1.40
2/6/2004	202.20	3616.80	-3.10
1/19/2005	203.90	3615.10	-1.70
1/17/2006	205.70	3613.30	-1.80
3/16/2007	207.30	3611.70	-1.60
2/8/2008	209.10	3609.90	-1.80
4/16/2009	210.60	3608.40	-1.50
1/26/2010	211.30	3607.70	-0.70

All Historic Measurements



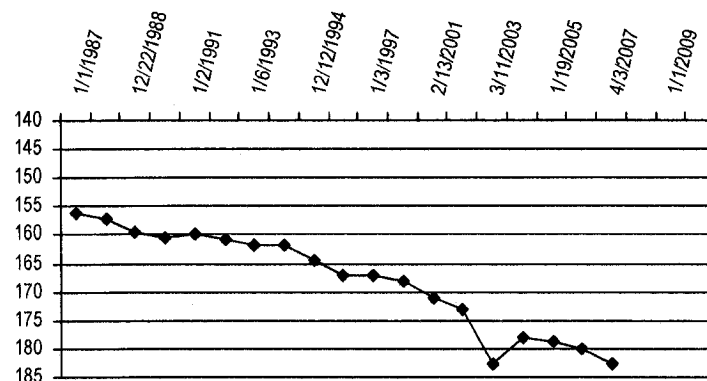
Well Name: HAYNES **Owner:** HAYNES CATTLE CO
Permit #: 23597 - FP - **Location #:** SB00604526A **USGS Site ID:**
Division: 1 **Water District:** 65 **County:** PHILLIPS
Location: Q160 Q40 Q10 Section Twnshp Range PM Distance from section lines:
 NE 26 6 N 45 W S From N/S line: From E/W line:
UTM Coordinates (NAD83): Northing (UTM y): 4482765.6 Easting (UTM x): 725112.9 Spotted from quarters
Latitude/Longitude (decimal degrees): 40.465085 -102.344822

Surface Elevation (ft): 3788 **Water Level Change**
Well depth (ft): 324 **1 year:**
Aquifer(s): OGALLALA **5 year:**
10 year:

Measurements from last 10 years

Date	Depth to WL (ft)	Elev of WL (ft)	Change (ft)
2/13/2001	171.20	3616.80	-3.10
12/11/2001	173.00	3615.00	-1.80
3/11/2003	182.70	3605.30	-9.70
2/13/2004	178.10	3609.90	4.60
1/19/2005	178.80	3609.20	-0.70
1/18/2006	180.20	3607.80	-1.40
4/3/2007	182.70	3605.30	-2.50
2/10/2008			
1/1/2009			
1/1/2010			

All Historic Measurements



**NORTHERN HIGH PLAINS
DISTRICT: FRENCHMAN**

Well Name: KURTZER

Owner:

Permit #: - -

Location #: SB00604603DDD1

USGS Site ID: 400045102283001

Division: 1 **Water District:** 65 **County:** PHILLIPS

Location: Q160 Q40 Q10 Section Twnshp Range PM Distance from section lines:
SE SE SE 3 6 N 46 W S From N/S line: From E/W line:

UTM Coordinates (NAD83): Northing (UTM y): 4487784.2 Easting (UTM x): 713835.5 Spotted from quarters

Latitude/Longitude (decimal degrees): 40.513231 -102.476019

Surface Elevation (ft): 3890

Well depth (ft):

Aquifer(s):

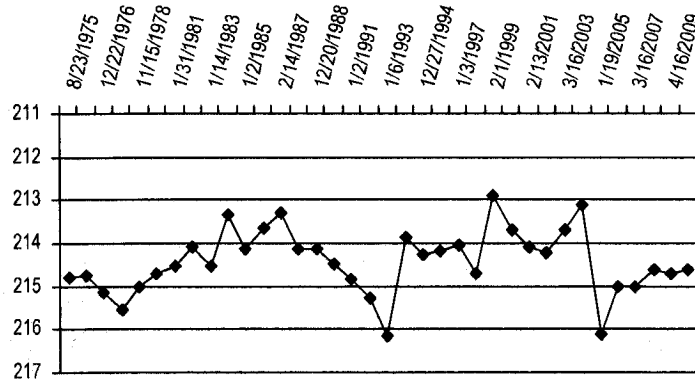
Water Level Change

1 year: 0.10
5 year: 1.50
10 year: -0.90

Measurements from last 10 years

Date	Depth to WL (ft)	Elev of WL (ft)	Change (ft)
1/6/2000	213.70	3676.30	-0.80
2/13/2001	214.10	3675.90	-0.40
12/11/2001	214.20	3675.80	-0.10
3/16/2003	213.70	3676.30	0.50
2/6/2004	213.10	3676.90	0.60
1/19/2005	216.10	3673.90	-3.00
1/17/2006	215.00	3675.00	1.10
3/16/2007	215.00	3675.00	0.00
2/8/2008	214.60	3675.40	0.40
4/16/2009	214.70	3675.30	-0.10
1/27/2010	214.60	3675.40	0.10

All Historic Measurements



Well Name: NIESLANIK, RAY

Owner: BENNETT MERLE D JR FAMILY TRUST

Permit #: 11664 - FP -

Location #: SB00604627DAA2

USGS Site ID: 402740102282701

Division: 1 **Water District:** 65 **County:** PHILLIPS

Location: Q160 Q40 Q10 Section Twnshp Range PM Distance from section lines:
SE NE NE 27 6 N 46 W S From N/S line: From E/W line:

UTM Coordinates (NAD83): Northing (UTM y): 4481887.0 Easting (UTM x): 714065.7 Spotted from quarters

Latitude/Longitude (decimal degrees): 40.460096 -102.475296

Surface Elevation (ft): 3884

Well depth (ft): 320

Aquifer(s): OGALLALA

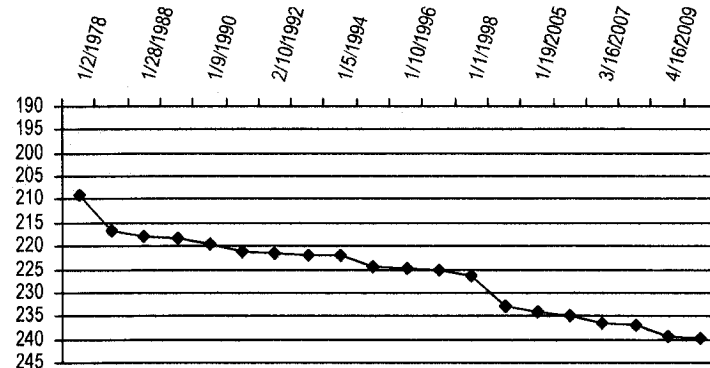
Water Level Change

1 year: -0.50
5 year: -6.00
10 year:

Measurements from last 10 years

Date	Depth to WL (ft)	Elev of WL (ft)	Change (ft)
2/6/2004	232.80	3651.20	-6.30
1/19/2005	233.90	3650.10	-1.10
1/17/2006	234.70	3649.30	-0.80
3/16/2007	236.40	3647.60	-1.70
2/8/2008	236.90	3647.10	-0.50
4/16/2009	239.40	3644.60	-2.50
1/27/2010	239.90	3644.10	-0.50

All Historic Measurements



**NORTHERN HIGH PLAINS
DISTRICT: FRENCHMAN**

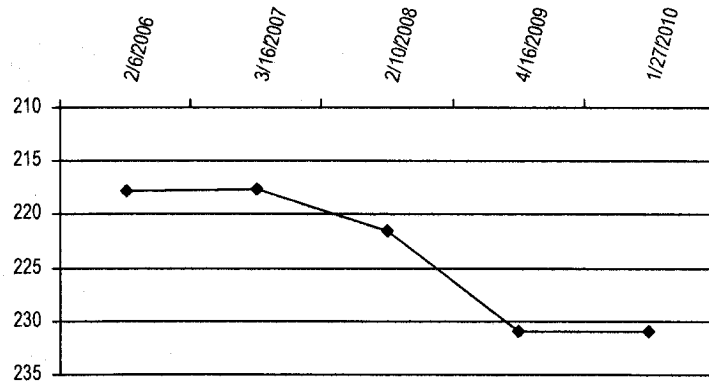
Well Name: DAHL, ART **Owner:** DAHL ARTHUR R
Permit #: 227507 - **Location #:** SB00604729DB **USGS Site ID:**
Division: 1 **Water District:** 65 **County:** PHILLIPS
Location: Q160 Q40 Q10 Section Twnshp Range PM Distance from section lines:
 SE NW 29 6 N 47 W S From N/S line: 1600 S From E/W line: 1500 E
UTM Coordinates (NAD83): Northing (UTM y): 4481221.0 Easting (UTM x): 700799.2 Spotted from section lines
Latitude/Longitude (decimal degrees):

Surface Elevation (ft): 4033 **Water Level Change**
Well depth (ft): 280 **1 year:** 0.00
Aquifer(s): OGALLALA **5 year:**
 10 year:

Measurements from last 10 years

Date	Depth to WL (ft)	Elev of WL (ft)	Change (ft)
2/6/2006	217.80	3815.20	
3/16/2007	217.60	3815.40	0.20
2/10/2008	221.60	3811.40	-4.00
4/16/2009	231.00	3802.00	-9.40
1/27/2010	231.00	3802.00	0.00

All Historic Measurements



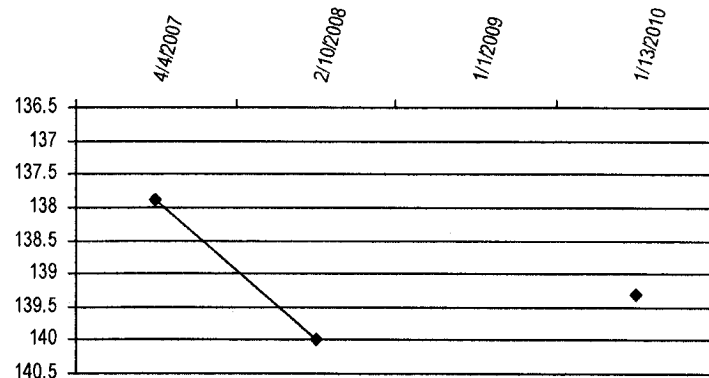
Well Name: WISDOM, W **Owner:** WISDOM WILFORD & SHIRLEY
Permit #: 28612 - F - **Location #:** SB00604809C **USGS Site ID:**
Division: 1 **Water District:** 65 **County:** LOGAN
Location: Q160 Q40 Q10 Section Twnshp Range PM Distance from section lines:
 SW 9 6 N 48 W S From N/S line: 1320 S From E/W line: 1320 W
UTM Coordinates (NAD83): Northing (UTM y): 4485771.0 Easting (UTM x): 691833.4 Spotted from section lines
Latitude/Longitude (decimal degrees):

Surface Elevation (ft): 4164 **Water Level Change**
Well depth (ft): 227 **1 year:**
Aquifer(s): OGALLALA **5 year:**
 10 year:

Measurements from last 10 years

Date	Depth to WL (ft)	Elev of WL (ft)	Change (ft)
4/4/2007	137.90	4026.10	
2/10/2008	140.00	4024.00	-2.10
1/1/2009			
1/13/2010	139.30	4024.70	

All Historic Measurements



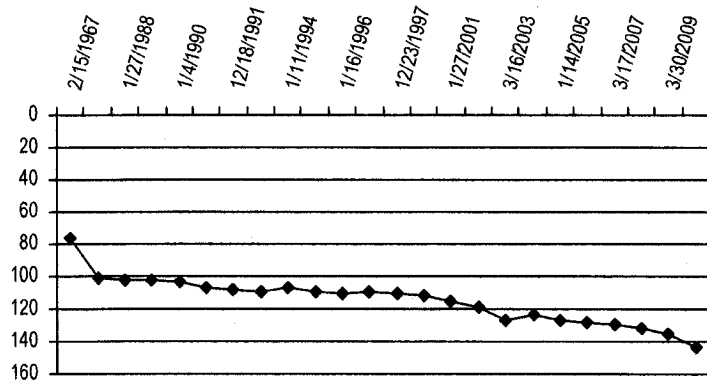
**NORTHERN HIGH PLAINS
DISTRICT: FRENCHMAN**

Well Name: KORTE, R. **Owner:** KORTE RAYMOND
Permit #: 11512 - F - **Location #:** SB00704301ABB **USGS Site ID:** 403640102061000
Division: 1 **Water District:** 65 **County:** PHILLIPS
Location: Q160 Q40 Q10 Section Twnshp Range PM Distance from section lines:
 NE NW NW 1 7 N 43 W S **From N/S line:** **From E/W line:**
UTM Coordinates (NAD83): Northing (UTM y): 4499875.8 Easting (UTM x): 745379.2 Spotted from quarters
Latitude/Longitude (decimal degrees): 40.613297 -102.099424
Surface Elevation (ft): 3611 **Water Level Change**
Well depth (ft): 241 **1 year:** -8.40
Aquifer(s): OGALLALA **5 year:** -15.90
10 year: -31.30

Measurements from last 10 years

Date	Depth to WL (ft)	Elev of WL (ft)	Change (ft)
1/4/2000	112.10	3498.90	-1.30
1/27/2001	115.00	3496.00	-2.90
12/12/2001	118.30	3492.70	-3.30
3/16/2003	126.50	3484.50	-8.20
1/30/2004	123.40	3487.60	3.10
1/14/2005	127.50	3483.50	-4.10
1/20/2006	128.60	3482.40	-1.10
3/17/2007	129.00	3482.00	-0.40
2/7/2008	131.50	3479.50	-2.50
3/30/2009	135.00	3476.00	-3.50
2/3/2010	143.40	3467.60	-8.40

All Historic Measurements

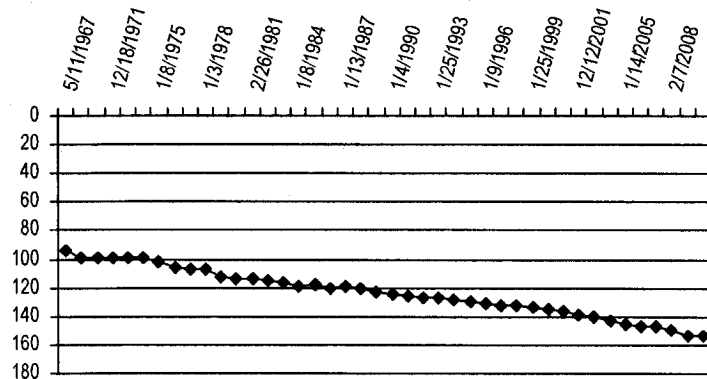


Well Name: GREENLEE **Owner:** KAISER ROY
Permit #: 11780 - FP - **Location #:** SB00704307DBB **USGS Site ID:** 403540102115000
Division: 1 **Water District:** 65 **County:** PHILLIPS
Location: Q160 Q40 Q10 Section Twnshp Range PM Distance from section lines:
 SE NW NW 7 7 N 43 W S **From N/S line:** **From E/W line:**
UTM Coordinates (NAD83): Northing (UTM y): 4497228.1 Easting (UTM x): 737358.3 Spotted from quarters
Latitude/Longitude (decimal degrees): 40.591815 -102.195125
Surface Elevation (ft): 3678 **Water Level Change**
Well depth (ft): 266 **1 year:** 0.40
Aquifer(s): OGALLALA **5 year:** -7.60
10 year: -19.20

Measurements from last 10 years

Date	Depth to WL (ft)	Elev of WL (ft)	Change (ft)
1/4/2000	134.50	3543.50	-1.30
1/27/2001	136.70	3541.30	-2.20
12/12/2001	138.60	3539.40	-1.90
1/10/2003	140.80	3537.20	-2.20
2/17/2004	143.00	3535.00	-2.20
1/14/2005	146.10	3531.90	-3.10
1/20/2006	146.90	3531.10	-0.80
3/17/2007	146.90	3531.10	0.00
2/7/2008	149.70	3528.30	-2.80
3/30/2009	154.10	3523.90	-4.40
1/26/2010	153.70	3524.30	0.40

All Historic Measurements



**NORTHERN HIGH PLAINS
DISTRICT: FRENCHMAN**

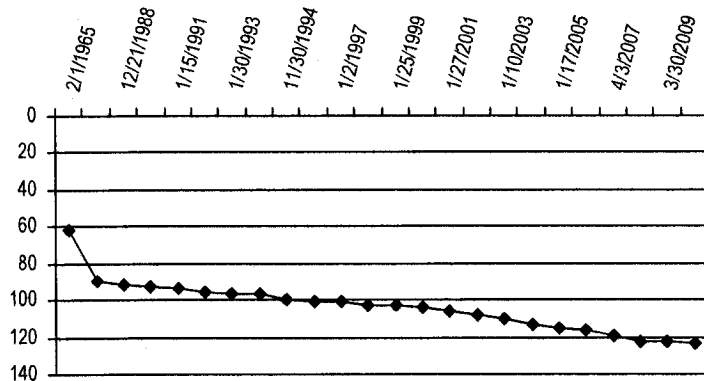
Well Name: HAMM, FAITH **Owner:** BENNETT CLIFFORD & MARY
Permit #: 6729 - F - **Location #:** SB00704314CBB **USGS Site ID:** 403440102074000
Division: 1 **Water District:** 65 **County:** PHILLIPS
Location: Q160 Q40 Q10 Section Twnshp Range PM Distance from section lines:
 SW NW NW 14 7 N 43 W S From N/S line: From E/W line:
UTM Coordinates (NAD83): Northing (UTM y): 4495818.1 Easting (UTM x): 743091.6 Spotted from quarters
Latitude/Longitude (decimal degrees): 40.577464 -102.127997

Surface Elevation (ft): 3619 **Water Level Change**
Well depth (ft): 264 **1 year:** -0.70
Aquifer(s): OGALLALA **5 year:** -8.40
10 year: -19.70

Measurements from last 10 years

Date	Depth to WL (ft)	Elev of WL (ft)	Change (ft)
1/4/2000	103.50	3515.50	-0.50
1/27/2001	106.40	3512.60	-2.90
12/12/2001	108.60	3510.40	-2.20
1/10/2003	110.00	3509.00	-1.40
2/14/2004	112.80	3506.20	-2.80
1/17/2005	114.80	3504.20	-2.00
1/20/2006	116.80	3502.20	-2.00
4/3/2007	119.70	3499.30	-2.90
2/1/2008	122.00	3497.00	-2.30
3/30/2009	122.50	3496.50	-0.50
1/26/2010	123.20	3495.80	-0.70

All Historic Measurements



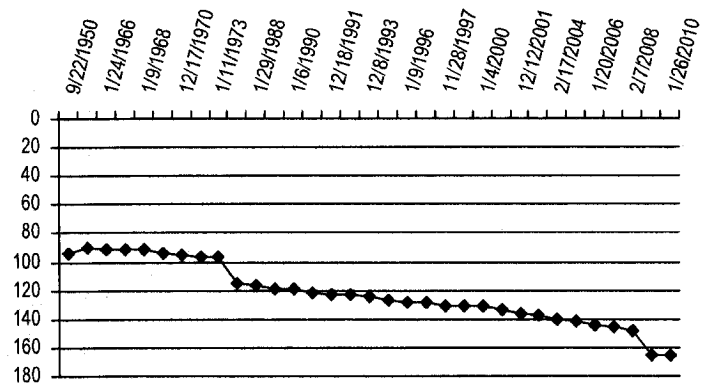
Well Name: KRUEGER, TED **Owner:** KRUGER THEODORE R
Permit #: 18220 - RFP - R **Location #:** SB00704318ABB **USGS Site ID:** 403510102114000
Division: 1 **Water District:** 65 **County:** PHILLIPS
Location: Q160 Q40 Q10 Section Twnshp Range PM Distance from section lines:
 NE 18 7 N 43 W S From N/S line: From E/W line:
UTM Coordinates (NAD83): Northing (UTM y): 4496122.6 Easting (UTM x): 737707.6 Spotted from quarters
Latitude/Longitude (decimal degrees): 40.581767 -102.191418

Surface Elevation (ft): 3678 **Water Level Change**
Well depth (ft): 275 **1 year:** -0.40
Aquifer(s): OGALLALA **5 year:** -23.10
10 year: -33.70

Measurements from last 10 years

Date	Depth to WL (ft)	Elev of WL (ft)	Change (ft)
1/4/2000	131.60	3546.40	-0.60
1/27/2001	134.30	3543.70	-2.70
12/12/2001	136.80	3541.20	-2.50
1/10/2003	138.00	3540.00	-1.20
2/17/2004	140.20	3537.80	-2.20
1/15/2005	142.20	3535.80	-2.00
1/20/2006	144.00	3534.00	-1.80
3/17/2007	145.90	3532.10	-1.90
2/7/2008	148.50	3529.50	-2.60
3/30/2009	164.90	3513.10	-16.40
1/26/2010	165.30	3512.70	-0.40

All Historic Measurements



**NORTHERN HIGH PLAINS
DISTRICT: FRENCHMAN**

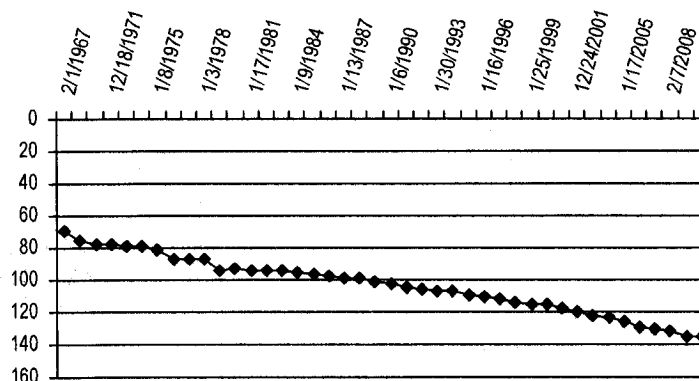
Well Name: KLUTE, K. **Owner:** SHAFER DALLAS
Permit #: 10785 - FP - **Location #:** SB00704320AAC **USGS Site ID:** 403400102102000
Division: 1 **Water District:** 65 **County:** PHILLIPS
Location: Q160 Q40 Q10 Section Twnshp Range PM Distance from section lines:
 NE NE SW 20 7 N 43 W S *From N/S line:* *From E/W line:*
UTM Coordinates (NAD83): Northing (UTM y): 4494659.6 Easting (UTM x): 739483.4 Spotted from quarters
Latitude/Longitude (decimal degrees): 40.568091 -102.171015

Surface Elevation (ft): 3650 **Water Level Change**
Well depth (ft): 274 **1 year:** 0.30
Aquifer(s): OGALLALA **5 year:** -8.40
10 year: -19.10

Measurements from last 10 years

Date	Depth to WL (ft)	Elev of WL (ft)	Change (ft)
1/6/2000	115.70	3534.30	-0.65
1/27/2001	118.20	3531.80	-2.50
12/24/2001	120.30	3529.70	-2.10
1/10/2003	122.20	3527.80	-1.90
2/13/2004	124.10	3525.90	-1.90
1/17/2005	126.40	3523.60	-2.30
1/24/2006	129.00	3521.00	-2.60
4/3/2007	131.10	3518.90	-2.10
2/7/2008	132.30	3517.70	-1.20
3/30/2009	135.10	3514.90	-2.80
1/26/2010	134.80	3515.20	0.30

All Historic Measurements



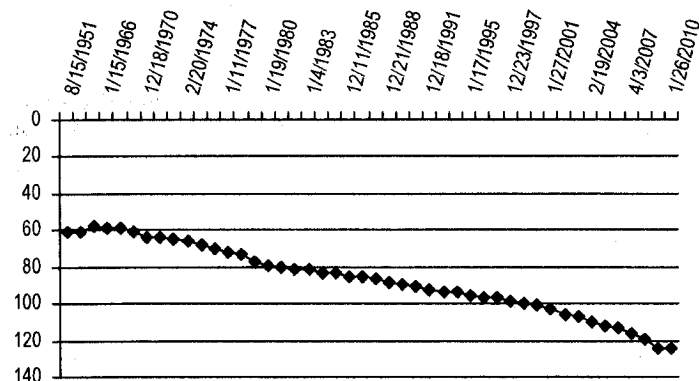
Well Name: SWANSON, MARVIN **Owner:** SWANSON MARVIN D
Permit #: 11163 - R - **Location #:** SB00704327BBB **USGS 40331** **USGS Site ID:** 403312102074201
Division: 1 **Water District:** 65 **County:** PHILLIPS
Location: Q160 Q40 Q10 Section Twnshp Range PM Distance from section lines:
 NW NW NW 27 7 N 43 W S *From N/S line:* *From E/W line:*
UTM Coordinates (NAD83): Northing (UTM y): 4493324.6 Easting (UTM x): 741558.1 Spotted from quarters
Latitude/Longitude (decimal degrees): 40.555476 -102.147047

Surface Elevation (ft): 3632 **Water Level Change**
Well depth (ft): 232 **1 year:** 0.30
Aquifer(s): OGALLALA **5 year:** -12.30
10 year: -23.30

Measurements from last 10 years

Date	Depth to WL (ft)	Elev of WL (ft)	Change (ft)
1/4/2000	100.80	3531.20	-0.95
1/27/2001	103.30	3528.70	-2.50
12/12/2001	105.80	3526.20	-2.50
1/10/2003	107.10	3524.90	-1.30
2/19/2004	109.70	3522.30	-2.60
1/17/2005	111.80	3520.20	-2.10
1/24/2006	113.70	3518.30	-1.90
4/3/2007	115.90	3516.10	-2.20
2/7/2008	119.60	3512.40	-3.70
4/16/2009	124.40	3507.60	-4.80
1/26/2010	124.10	3507.90	0.30

All Historic Measurements



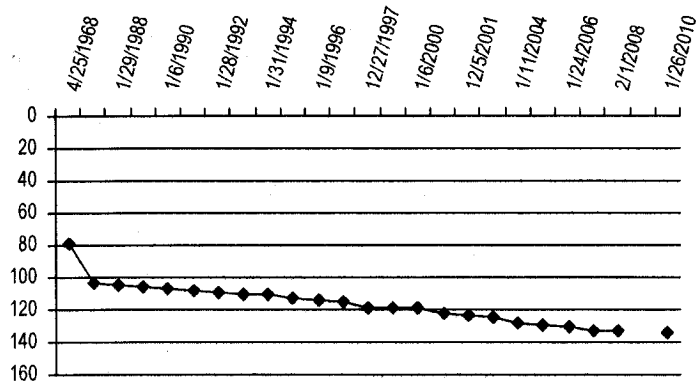
**NORTHERN HIGH PLAINS
DISTRICT: FRENCHMAN**

Well Name: BAHLER, ROBERT **Owner:** KRAMER LAND COMPANY LLLP
Permit #: 11974 - F **Location #:** SB00704332CCA **USGS Site ID:** 403150102104000
Division: 1 **Water District:** 65 **County:** PHILLIPS
Location: Q160 Q40 Q10 Section Twshp Range PM Distance from section lines:
SW SW NE 32 7 N 43 W S From N/S line: From E/W line:
UTM Coordinates (NAD83): Northing (UTM y): 4490374.9 Easting (UTM x): 738600.7 Spotted from quarters
Latitude/Longitude (decimal degrees): 40.529792 -102.183048
Surface Elevation (ft): 3661 **Water Level Change**
Well depth (ft): 323 **1 year:**
Aquifer(s): OGALLALA **5 year:** -4.90
10 year: -14.80

Measurements from last 10 years

Date	Depth to WL (ft)	Elev of WL (ft)	Change (ft)
1/6/2000	119.30	3541.70	-0.75
1/24/2001	121.90	3539.10	-2.60
12/5/2001	124.10	3536.90	-2.20
1/10/2003	125.20	3535.80	-1.10
1/11/2004	127.80	3533.20	-2.60
1/17/2005	129.20	3531.80	-1.40
1/24/2006	131.00	3530.00	-1.80
4/3/2007	133.30	3527.70	-2.30
2/1/2008	133.30	3527.70	0.00
1/1/2009			
1/26/2010	134.10	3526.90	

All Historic Measurements

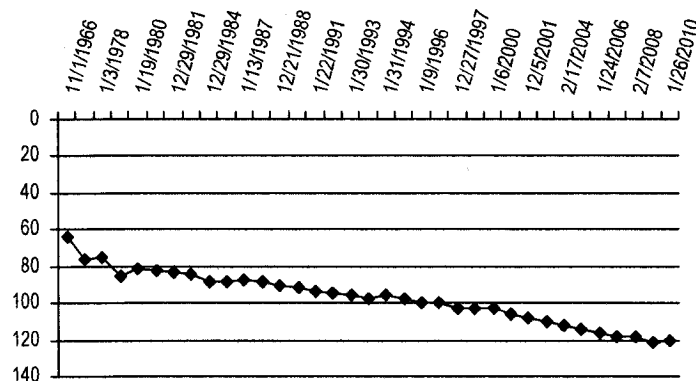


Well Name: COLGLAZIER, H. **Owner:** COLGLAZIER VIOLA L & HAROLD C
Permit #: 10878 - F **Location #:** SB00704332DCA **USGS Site ID:** 403150102102000
Division: 1 **Water District:** 65 **County:** PHILLIPS
Location: Q160 Q40 Q10 Section Twshp Range PM Distance from section lines:
SE SW NE 32 7 N 43 W S From N/S line: From E/W line:
UTM Coordinates (NAD83): Northing (UTM y): 4490402.0 Easting (UTM x): 739413.1 Spotted from quarters
Latitude/Longitude (decimal degrees): 40.529801 -102.173458
Surface Elevation (ft): 3648 **Water Level Change**
Well depth (ft): 266 **1 year:** 0.20
Aquifer(s): OGALLALA **5 year:** -7.00
10 year: -17.50

Measurements from last 10 years

Date	Depth to WL (ft)	Elev of WL (ft)	Change (ft)
1/6/2000	103.40	3544.60	-0.55
1/24/2001	106.20	3541.80	-2.80
12/5/2001	108.00	3540.00	-1.80
1/10/2003	109.80	3538.20	-1.80
2/17/2004	111.80	3536.20	-2.00
1/17/2005	113.90	3534.10	-2.10
1/24/2006	115.90	3532.10	-2.00
4/3/2007	118.50	3529.50	-2.60
2/7/2008	118.10	3529.90	0.40
3/30/2009	121.10	3526.90	-3.00
1/26/2010	120.90	3527.10	0.20

All Historic Measurements



**NORTHERN HIGH PLAINS
DISTRICT: FRENCHMAN**

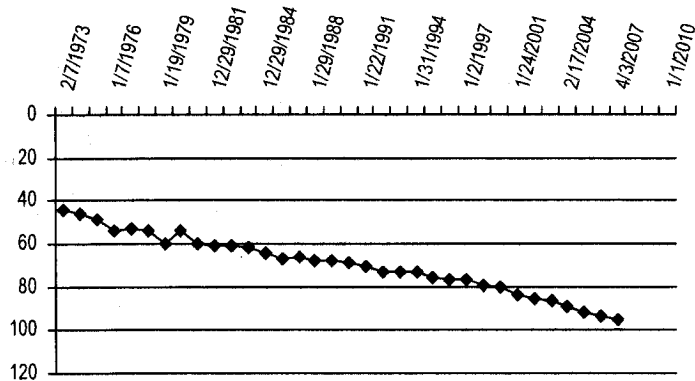
Well Name: GERHARDT, MAXINE **Owner:** KRAMER LAND COMPANY LLLP
Permit #: 16200 - F - **Location #:** SB00704335ABB2 **USGS Site ID:** 403230102070901
Division: 1 **Water District:** 65 **County:** PHILLIPS
Location: Q160 Q40 Q10 Section Twnshp Range PM Distance from section lines:
 NE NW NW 35 7 N 43 W S From N/S line: From E/W line:
UTM Coordinates (NAD83): Northing (UTM y): 4491788.5 Easting (UTM x): 744031.8 Spotted from quarters
Latitude/Longitude (decimal degrees): 40.540931 -102.118459

Surface Elevation (ft): 3595 **Water Level Change**
Well depth (ft): 300 **1 year:**
Aquifer(s): OGALLALA **5 year:**
10 year:

Measurements from last 10 years

Date	Depth to WL (ft)	Elev of WL (ft)	Change (ft)
1/6/2000	80.70	3514.30	-1.05
1/24/2001	83.40	3511.60	-2.70
12/23/2001	85.30	3509.70	-1.90
1/10/2003	86.60	3508.40	-1.30
2/17/2004	89.00	3506.00	-2.40
1/17/2005	91.60	3503.40	-2.60
1/24/2006	93.60	3501.40	-2.00
4/3/2007	95.60	3499.40	-2.00
2/8/2008			
1/1/2009			
1/1/2010			

All Historic Measurements



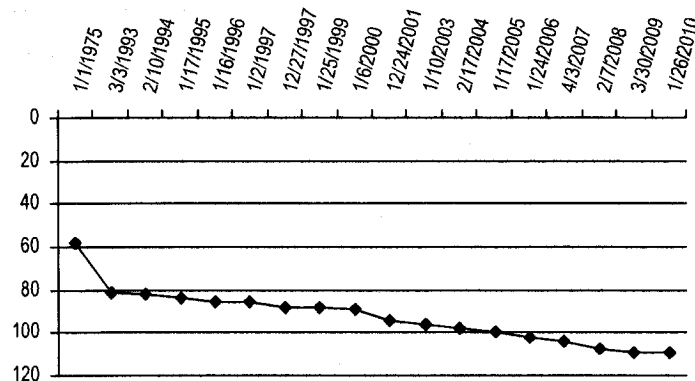
Well Name: KRAMER **Owner:** KRAMER FEEDLOT A COLO PARTNERSHIP
Permit #: 603 - RFP - R **Location #:** SB00704335B **USGS Site ID:**
Division: 1 **Water District:** 65 **County:** PHILLIPS
Location: Q160 Q40 Q10 Section Twnshp Range PM Distance from section lines:
 NW 35 7 N 43 W S From N/S line: From E/W line:
UTM Coordinates (NAD83): Northing (UTM y): 4491467.5 Easting (UTM x): 743537.6 Spotted from quarters
Latitude/Longitude (decimal degrees): 40.538188 -102.124411

Surface Elevation (ft): 3614 **Water Level Change**
Well depth (ft): 285 **1 year:** -0.20
Aquifer(s): OGALLALA **5 year:** -9.10
10 year: -19.80

Measurements from last 10 years

Date	Depth to WL (ft)	Elev of WL (ft)	Change (ft)
1/6/2000	89.40	3524.60	-1.15
12/24/2001	94.00	3520.00	-4.60
1/10/2003	96.00	3518.00	-2.00
2/17/2004	98.00	3516.00	-2.00
1/17/2005	100.10	3513.90	-2.10
1/24/2006	102.10	3511.90	-2.00
4/3/2007	104.20	3509.80	-2.10
2/7/2008	107.50	3506.50	-3.30
3/30/2009	109.00	3505.00	-1.50
1/26/2010	109.20	3504.80	-0.20

All Historic Measurements



**NORTHERN HIGH PLAINS
DISTRICT: FRENCHMAN**

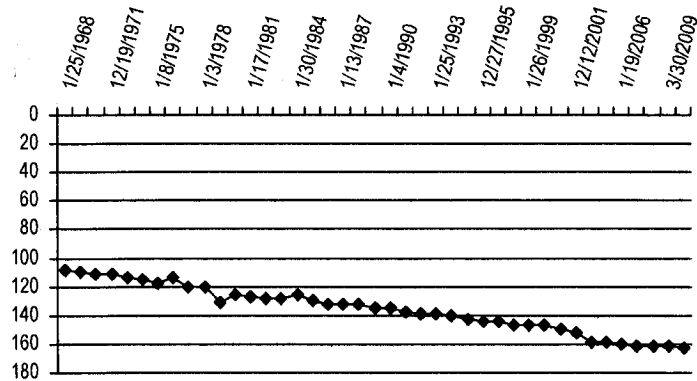
Well Name: ORTNER, J. W. **Owner:** ORTNER JOSEPH W
Permit #: 12531 - FP - **Location #:** SB00704412CCD **USGS Site ID:** 403520102130000
Division: 1 **Water District:** 65 **County:** PHILLIPS
Location: Q160 Q40 Q10 Section Twnshp Range PM Distance from section lines:
 SW SW SE 12 7 N 44 W S From N/S line: From E/W line:
UTM Coordinates (NAD83): Northing (UTM y): 4496547.6 Easting (UTM x): 735130.8 Spotted from quarters
Latitude/Longitude (decimal degrees): 40.586327 -102.221671

Surface Elevation (ft): 3698 **Water Level Change**
Well depth (ft): 286 **1 year:** -0.60
Aquifer(s): OGALLALA **5 year:** -4.00
10 year: -15.30

Measurements from last 10 years

Date	Depth to WL (ft)	Elev of WL (ft)	Change (ft)
1/4/2000	147.30	3550.70	-0.85
1/27/2001	150.10	3547.90	-2.80
12/12/2001	151.90	3546.10	-1.80
1/26/2004	158.80	3539.20	-6.90
1/14/2005	158.60	3539.40	0.20
1/19/2006	159.60	3538.40	-1.00
3/17/2007	160.90	3537.10	-1.30
2/7/2008	161.70	3536.30	-0.80
3/30/2009	162.00	3536.00	-0.30
2/3/2010	162.60	3535.40	-0.60

All Historic Measurements



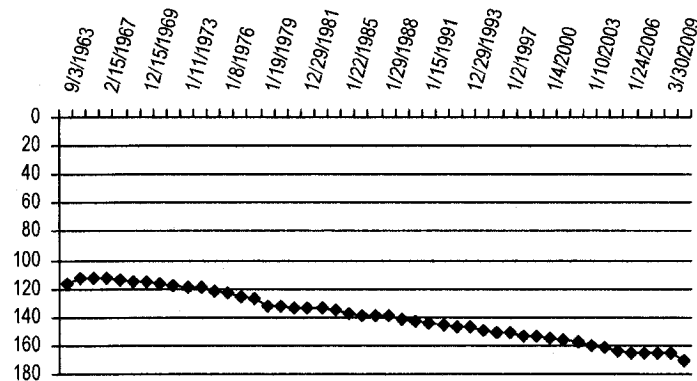
Well Name: EINSPAHR, E. **Owner:** EINSPAHR ELNORA
Permit #: 4619 - F - **Location #:** SB00704415DCC **USGS Site ID:** 403430102145000
Division: 1 **Water District:** 65 **County:** PHILLIPS
Location: Q160 Q40 Q10 Section Twnshp Range PM Distance from section lines:
 SE SW SW 15 7 N 44 W S From N/S line: From E/W line:
UTM Coordinates (NAD83): Northing (UTM y): 4494852.5 Easting (UTM x): 732549.5 Spotted from quarters
Latitude/Longitude (decimal degrees): 40.571803 -102.252763

Surface Elevation (ft): 3714 **Water Level Change**
Well depth (ft): 237 **1 year:** -5.50
Aquifer(s): OGALLALA **5 year:** -7.40
10 year: -16.25

Measurements from last 10 years

Date	Depth to WL (ft)	Elev of WL (ft)	Change (ft)
1/4/2000	154.75	3559.25	-0.95
1/27/2001	156.60	3557.40	-1.85
12/12/2001	158.10	3555.90	-1.50
1/10/2003	160.00	3554.00	-1.90
1/26/2004	162.10	3551.90	-2.10
1/17/2005	163.60	3550.40	-1.50
1/24/2006	165.50	3548.50	-1.90
4/3/2007	166.10	3547.90	-0.60
2/7/2008	166.00	3548.00	0.10
3/30/2009	165.50	3548.50	0.50
2/3/2010	171.00	3543.00	-5.50

All Historic Measurements



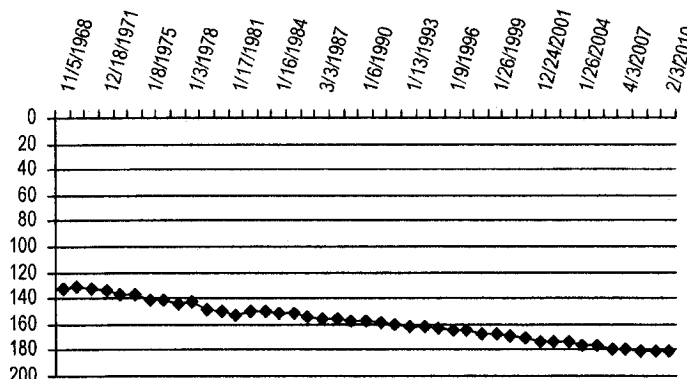
**NORTHERN HIGH PLAINS
DISTRICT: FRENCHMAN**

Well Name: O'NEAL **Owner:** ROBER LA VERNE C
Permit #: 12708 - F - **Location #:** SB00704417CCA **USGS Site ID:** 403430102175000
Division: 1 **Water District:** 65 **County:** PHILLIPS
Location: Q160 Q40 Q10 Section Twntp Range PM Distance from section lines:
SW SW NE 17 7 N 44 W S From N/S line: From E/W line:
UTM Coordinates (NAD83): Northing (UTM y): 4494942.0 Easting (UTM x): 728670.5 Spotted from quarters
Latitude/Longitude (decimal degrees): 40.573688 -102.298507
Surface Elevation (ft): 3743 **Water Level Change**
Well depth (ft): 285 **1 year:** 0.50
Aquifer(s): OGALLALA **5 year:** -3.30
10 year: -10.95

Measurements from last 10 years

Date	Depth to WL (ft)	Elev of WL (ft)	Change (ft)
1/20/2000	169.55	3573.45	-1.75
1/27/2001	171.20	3571.80	-1.65
12/24/2001	173.00	3570.00	-1.80
1/10/2003	173.50	3569.50	-0.50
3/26/2003	173.50	3569.50	0.00
1/26/2004	176.10	3566.90	-2.60
1/18/2005	177.20	3565.80	-1.10
1/25/2006	179.40	3563.60	-2.20
4/3/2007	180.00	3563.00	-0.60
2/7/2008	180.50	3562.50	-0.50
4/18/2009	181.00	3562.00	-0.50
2/3/2010	180.50	3562.50	0.50

All Historic Measurements

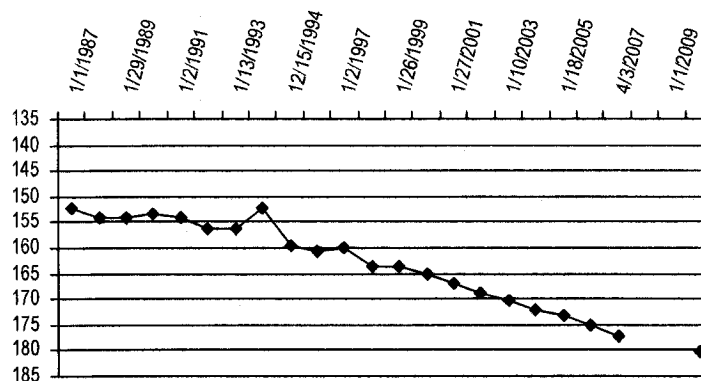


Well Name: KROGEMEIER, VINCENT **Owner:**
Permit #: - - **Location #:** SB00704420C **USGS Site ID:**
Division: 1 **Water District:** 65 **County:** PHILLIPS
Location: Q160 Q40 Q10 Section Twntp Range PM Distance from section lines:
SW 20 7 N 44 W S From N/S line: From E/W line:
UTM Coordinates (NAD83): Northing (UTM y): 4493423.9 Easting (UTM x): 728831.6 Spotted from quarters
Latitude/Longitude (decimal degrees): 40.559983 -102.297156
Surface Elevation (ft): **Water Level Change**
Well depth (ft): **1 year:**
Aquifer(s): **5 year:** -7.30
10 year: -15.30

Measurements from last 10 years

Date	Depth to WL (ft)	Elev of WL (ft)	Change (ft)
1/6/2000	165.10		-1.40
1/27/2001	167.10		-2.00
12/29/2001	169.00		-1.90
1/10/2003	170.30		-1.30
1/26/2004	172.10		-1.80
1/18/2005	173.10		-1.00
1/25/2006	175.20		-2.10
4/3/2007	177.30		-2.10
2/8/2008			
1/1/2009			
2/3/2010	180.40		

All Historic Measurements



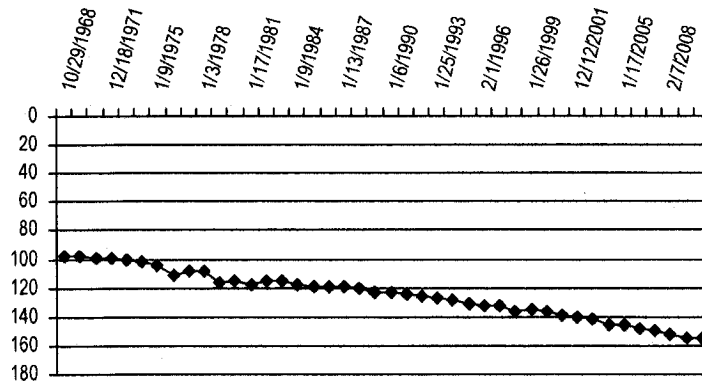
**NORTHERN HIGH PLAINS
DISTRICT: FRENCHMAN**

Well Name: EINSPAHR, MIKE **Owner:** EINSPAHR RICHARD E
Permit #: 12578 - FP - **Location #:** SB00704424BCA **USGS Site ID:** 403410102131000
Division: 1 **Water District:** 65 **County:** PHILLIPS
Location: Q160 Q40 Q10 Section Twnshp Range PM Distance from section lines:
 NW SW NE 24 7 N 44 W S From N/S line: From E/W line:
UTM Coordinates (NAD83): Northing (UTM y): 4494316.5 Easting (UTM x): 735211.0 Spotted from quarters
Latitude/Longitude (decimal degrees): 40.566228 -102.221556
Surface Elevation (ft): 3690 **Water Level Change**
Well depth (ft): 270 **1 year:** 0.00
Aquifer(s): OGALLALA **5 year:** -8.50
10 year: -18.40

Measurements from last 10 years

Date	Depth to WL (ft)	Elev of WL (ft)	Change (ft)
1/4/2000	136.10	3553.90	-0.70
1/27/2001	138.60	3551.40	-2.50
12/12/2001	140.60	3549.40	-2.00
1/10/2003	141.80	3548.20	-1.20
1/26/2004	145.60	3544.40	-3.80
1/17/2005	146.00	3544.00	-0.40
1/24/2006	147.70	3542.30	-1.70
4/3/2007	149.90	3540.10	-2.20
2/7/2008	152.20	3537.80	-2.30
3/30/2009	154.50	3535.50	-2.30
2/3/2010	154.50	3535.50	0.00

All Historic Measurements

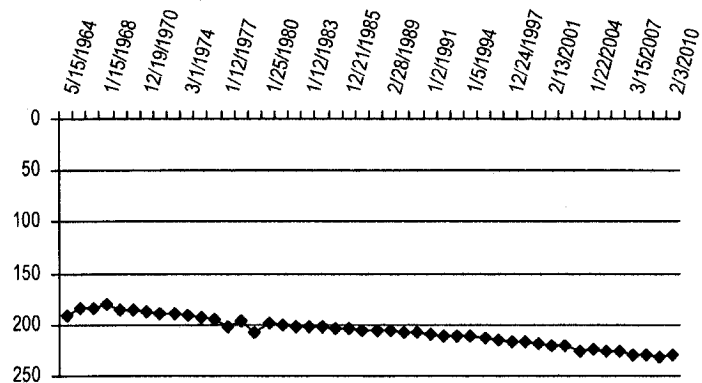


Well Name: OWENS, R & B **Owner:** OWENS GERALD R
Permit #: 5216 - F - **Location #:** SB00704528ACD **USGS Site ID:** 403310102224000
Division: 1 **Water District:** 65 **County:** PHILLIPS
Location: Q160 Q40 Q10 Section Twnshp Range PM Distance from section lines:
 NE SW SE 28 7 N 45 W S From N/S line: From E/W line:
UTM Coordinates (NAD83): Northing (UTM y): 4492092.8 Easting (UTM x): 721431.7 Spotted from quarters
Latitude/Longitude (decimal degrees): 40.550015 -102.384938
Surface Elevation (ft): 3818 **Water Level Change**
Well depth (ft): 270 **1 year:** 1.80
Aquifer(s): OGALLALA **5 year:** -3.70
10 year: -10.60

Measurements from last 10 years

Date	Depth to WL (ft)	Elev of WL (ft)	Change (ft)
1/6/2000	218.50	3599.50	-1.20
2/13/2001	220.10	3597.90	-1.60
12/10/2001	221.40	3596.60	-1.30
3/16/2003	226.40	3591.60	-5.00
1/22/2004	224.10	3593.90	2.30
1/19/2005	225.40	3592.60	-1.30
1/18/2006	226.00	3592.00	-0.60
3/15/2007	229.40	3588.60	-3.40
2/8/2008	230.00	3588.00	-0.60
4/16/2009	230.90	3587.10	-0.90
2/3/2010	229.10	3588.90	1.80

All Historic Measurements



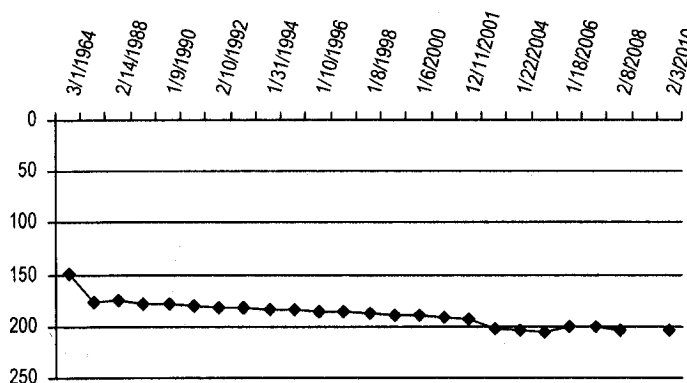
**NORTHERN HIGH PLAINS
DISTRICT: FRENCHMAN**

Well Name: PREMIER PARTNERS **Owner:** PREMIERE PARTNERS II LMTD PRTNRSHI
Permit #: 5311 - F - **Location #:** SB00704535CBD **USGS Site ID:** 403200102211000
Division: 1 **Water District:** 65 **County:** PHILLIPS
Location: Q160 Q40 Q10 Section Twnshp Range PM Distance from section lines:
 SW NW SE 35 7 N 45 W S From N/S line: From E/W line:
UTM Coordinates (NAD83): Northing (UTM y): 4490147.8 Easting (UTM x): 723927.3 Spotted from quarters
Latitude/Longitude (decimal degrees): 40.531841 -102.356184
Surface Elevation (ft): 3793 **Water Level Change**
Well depth (ft): 285 **1 year:**
Aquifer(s): OGALLALA **5 year:** 1.70
10 year: -14.10

Measurements from last 10 years

Date	Depth to WL (ft)	Elev of WL (ft)	Change (ft)
1/6/2000	189.80	3603.20	-1.00
2/13/2001	191.40	3601.60	-1.60
12/11/2001	193.00	3600.00	-1.60
3/16/2003	202.40	3590.60	-9.40
1/22/2004	204.00	3589.00	-1.60
1/19/2005	205.60	3587.40	-1.60
1/18/2006	200.90	3592.10	4.70
3/15/2007	201.20	3591.80	-0.30
2/8/2008	204.00	3589.00	-2.80
1/1/2009			
2/3/2010	203.90	3589.10	

All Historic Measurements

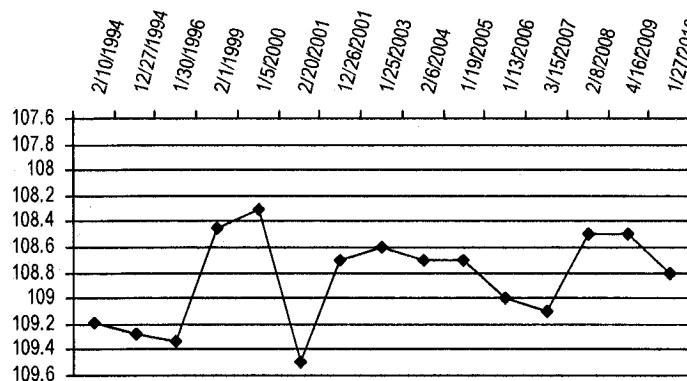


Well Name: GORDON, M. **Owner:**
Permit #: - - **Location #:** SB00704612A **USGS Site ID:**
Division: 1 **Water District:** 65 **County:** PHILLIPS
Location: Q160 Q40 Q10 Section Twnshp Range PM Distance from section lines:
 NE 12 7 N 46 W S From N/S line: From E/W line:
UTM Coordinates (NAD83): Northing (UTM y): 4497107.5 Easting (UTM x): 716484.6 Spotted from quarters
Latitude/Longitude (decimal degrees): 40.596454 -102.441586
Surface Elevation (ft): **Water Level Change**
Well depth (ft): **1 year:** -0.30
Aquifer(s): **5 year:** -0.10
10 year: -0.50

Measurements from last 10 years

Date	Depth to WL (ft)	Elev of WL (ft)	Change (ft)
1/5/2000	108.30		0.15
2/20/2001	109.50		-1.20
12/26/2001	108.70		0.80
1/25/2003	108.60		0.10
2/6/2004	108.70		-0.10
1/19/2005	108.70		0.00
1/13/2006	109.00		-0.30
3/15/2007	109.10		-0.10
2/8/2008	108.50		0.60
4/16/2009	108.50		0.00
1/27/2010	108.80		-0.30

All Historic Measurements



**NORTHERN HIGH PLAINS
DISTRICT: FRENCHMAN**

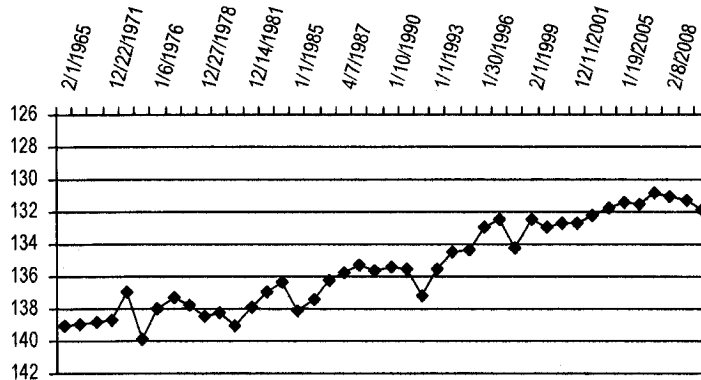
Well Name: ROB, DEE **Owner:** BIESEMEIER FARMS INC
Permit #: 88265 - - **Location #:** SB00704621AAA **USGS Site ID:** 403410102294000
Division: 1 **Water District:** 65 **County:** PHILLIPS
Location: Q160 Q40 Q10 Section Twnshp Range PM Distance from section lines:
 NE NE NE 21 7 N 46 W S From N/S line: From E/W line:
UTM Coordinates (NAD83): Northing (UTM y): 4493983.3 Easting (UTM x): 712035.1 Spotted from quarters
Latitude/Longitude (decimal degrees): 40.569488 -102.495173

Surface Elevation (ft): 3910 **Water Level Change**
Well depth (ft): 182 **1 year:** -0.60
Aquifer(s): OGALLALA **5 year:** -0.50
10 year: 1.00

Measurements from last 10 years

Date	Depth to WL (ft)	Elev of WL (ft)	Change (ft)
1/5/2000	132.90	3777.10	-0.40
2/13/2001	132.70	3777.30	0.20
12/11/2001	132.70	3777.30	0.00
1/29/2003	132.20	3777.80	0.50
2/6/2004	131.80	3778.20	0.40
1/19/2005	131.40	3778.60	0.40
1/13/2006	131.50	3778.50	-0.10
3/15/2007	130.80	3779.20	0.70
2/8/2008	131.00	3779.00	-0.20
4/16/2009	131.30	3778.70	-0.30
1/27/2010	131.90	3778.10	-0.60

All Historic Measurements



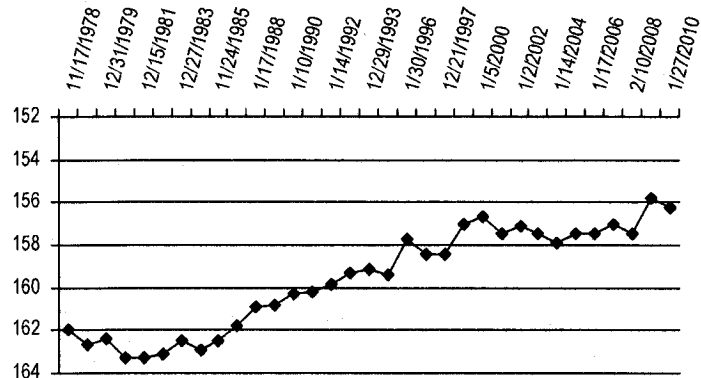
Well Name: FUESZ, MARVIN **Owner:** CO BOARD OF LAND COMMISSIONERS
Permit #: 17679 - FP - **Location #:** SB00704716BCB1 **USGS Site ID:** 403447102373001
Division: 1 **Water District:** 65 **County:** PHILLIPS
Location: Q160 Q40 Q10 Section Twnshp Range PM Distance from section lines:
 NW SW NW 16 7 N 47 W S From N/S line: From E/W line:
UTM Coordinates (NAD83): Northing (UTM y): 4494773.4 Easting (UTM x): 700945.1 Spotted from quarters
Latitude/Longitude (decimal degrees): 40.579365 -102.625820

Surface Elevation (ft): 4050 **Water Level Change**
Well depth (ft): 205 **1 year:** -0.40
Aquifer(s): OGALLALA **5 year:** 1.30
10 year: 0.50

Measurements from last 10 years

Date	Depth to WL (ft)	Elev of WL (ft)	Change (ft)
1/5/2000	156.70	3893.30	0.30
2/26/2001	157.50	3892.50	-0.80
1/2/2002	157.10	3892.90	0.40
1/29/2003	157.50	3892.50	-0.40
1/14/2004	157.90	3892.10	-0.40
1/25/2005	157.50	3892.50	0.40
1/17/2006	157.50	3892.50	0.00
3/16/2007	157.00	3893.00	0.50
2/10/2008	157.50	3892.50	-0.50
4/16/2009	155.80	3894.20	1.70
1/27/2010	156.20	3893.80	-0.40

All Historic Measurements



**NORTHERN HIGH PLAINS
DISTRICT: FRENCHMAN**

Well Name: NELSON, KIETH

Owner:

Permit #: - - Location #: SB00704807ADD USGS Site ID: 403530102453000

Division: 1 Water District: 65 County: LOGAN

Location: Q160 Q40 Q10 Section Twshp Range PM Distance from section lines:
NE SE SE 7 7 N 48 W S From N/S line: From E/W line:

UTM Coordinates (NAD83): Northing (UTM y): 4495837.0 Easting (UTM x): 689423.3 Spotted from quarters

Latitude/Longitude (decimal degrees): 40.591657 -102.761530

Surface Elevation (ft): 4175

Well depth (ft): 161

Aquifer(s):

Water Level Change

1 year: 0.70

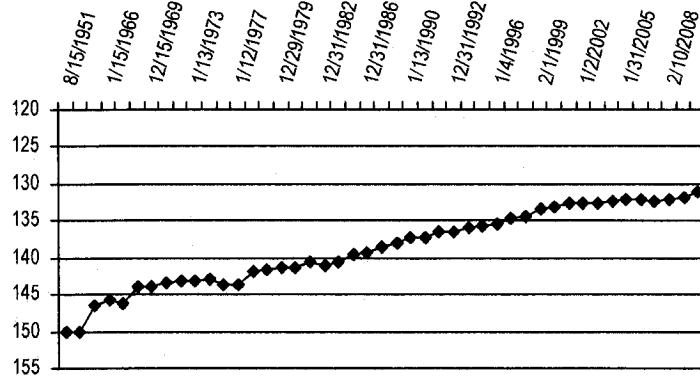
5 year: 1.10

10 year: 2.00

Measurements from last 10 years

Date	Depth to WL (ft)	Elev of WL (ft)	Change (ft)
1/24/2000	133.10	4041.90	0.30
2/28/2001	132.70	4042.30	0.40
1/2/2002	132.50	4042.50	0.20
2/2/2003	132.50	4042.50	0.00
2/20/2004	132.40	4042.60	0.10
1/31/2005	132.20	4042.80	0.20
2/3/2006	132.10	4042.90	0.10
4/4/2007	132.30	4042.70	-0.20
2/10/2008	132.00	4043.00	0.30
4/16/2009	131.80	4043.20	0.20
1/13/2010	131.10	4043.90	0.70

All Historic Measurements



Well Name: SONNENBERG

Owner:

Permit #: 251101 - - Location #: SB00704917ADA USGS Site ID: 403450102514000

Division: 1 Water District: 65 County: LOGAN

Location: Q160 Q40 Q10 Section Twshp Range PM Distance from section lines:
NE SE NE 17 7 N 49 W S From N/S line: From E/W line:

UTM Coordinates (NAD83): Northing (UTM y): 4494302.5 Easting (UTM x): 681259.3 Spotted from quarters

Latitude/Longitude (decimal degrees): 40.579671 -102.858382

Surface Elevation (ft): 4305

Well depth (ft): 194

Aquifer(s):

Water Level Change

1 year: 3.60

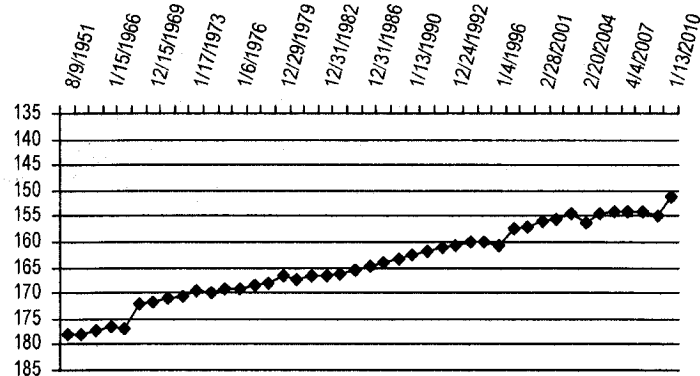
5 year: 3.30

10 year: 5.85

Measurements from last 10 years

Date	Depth to WL (ft)	Elev of WL (ft)	Change (ft)
1/24/2000	157.05	4147.95	0.55
2/28/2001	156.10	4148.90	0.95
1/2/2002	155.50	4149.50	0.60
2/2/2003	154.60	4150.40	0.90
2/20/2004	156.20	4148.80	-1.60
1/31/2005	154.50	4150.50	1.70
2/3/2006	154.00	4151.00	0.50
4/4/2007	154.00	4151.00	0.00
2/10/2008	154.30	4150.70	-0.30
4/16/2009	154.80	4150.20	-0.50
1/13/2010	151.20	4153.80	3.60

All Historic Measurements



**NORTHERN HIGH PLAINS
DISTRICT: FRENCHMAN**

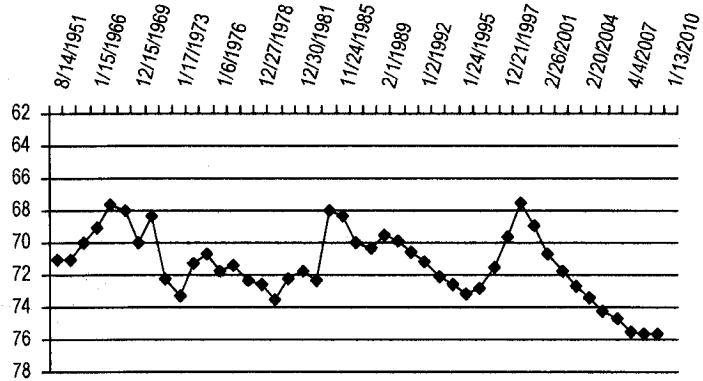
Well Name: LOOS, B. **Owner:**
Permit #: - - **Location #:** SB00704931ABA **USGS Site ID:** 403220102525000
Division: 1 **Water District:** 65 **County:** LOGAN
Location: Q160 Q40 Q10 Section **Twnshp** Range **PM** Distance from section lines:
NE NW NE 31 7 N 49 W S **From N/S line:** **From E/W line:**
UTM Coordinates (NAD83): **Northing (UTM y):** 4489791.8 **Easting (UTM x):** 679410.2 **Spotted from quarters**
Latitude/Longitude (decimal degrees): 40.539466 -102.881496

Surface Elevation (ft): 4301 **Water Level Change**
Well depth (ft): 147 **1 year:**
Aquifer(s): **5 year:**
10 year:

Measurements from last 10 years

Date	Depth to WL (ft)	Elev of WL (ft)	Change (ft)
1/24/2000	68.90	4232.10	-1.40
2/26/2001	70.70	4230.30	-1.80
1/2/2002	71.80	4229.20	-1.10
2/2/2003	72.70	4228.30	-0.90
2/20/2004	73.40	4227.60	-0.70
1/31/2005	74.20	4226.80	-0.80
2/3/2006	74.70	4226.30	-0.50
4/4/2007	75.50	4225.50	-0.80
2/10/2008	75.60	4225.40	-0.10
4/16/2009	75.60	4225.40	0.00
1/13/2010			

All Historic Measurements



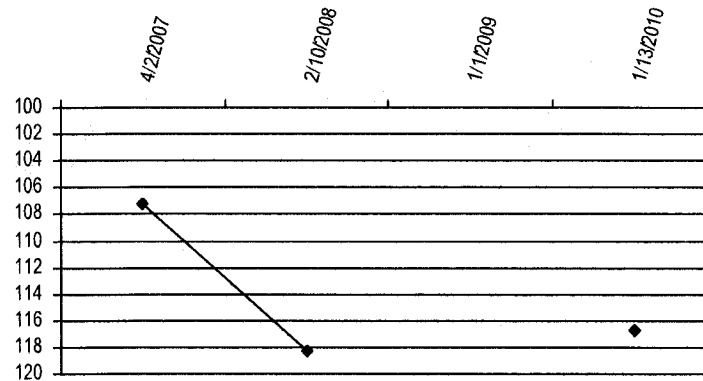
Well Name: SCHMIDT, G **Owner:** WUNDERLICH IOLA
Permit #: 125310 - - **Location #:** SB00705029BB **USGS Site ID:**
Division: 1 **Water District:** 65 **County:** LOGAN
Location: Q160 Q40 Q10 Section **Twnshp** Range **PM** Distance from section lines:
NW NW 29 7 N 50 W S **From N/S line:** 900 N **From E/W line:** 900 W
UTM Coordinates (NAD83): **Northing (UTM y):** 4490992.5 **Easting (UTM x):** 670396.5 **Spotted from section lines**
Latitude/Longitude (decimal degrees):

Surface Elevation (ft): 4437 **Water Level Change**
Well depth (ft): 230 **1 year:**
Aquifer(s): OGALLALA **5 year:**
10 year:

Measurements from last 10 years

Date	Depth to WL (ft)	Elev of WL (ft)	Change (ft)
4/2/2007	107.30	4329.70	
2/10/2008	118.30	4318.70	-11.00
1/1/2009			
1/13/2010	116.80	4320.20	

All Historic Measurements



**NORTHERN HIGH PLAINS
DISTRICT: FRENCHMAN**

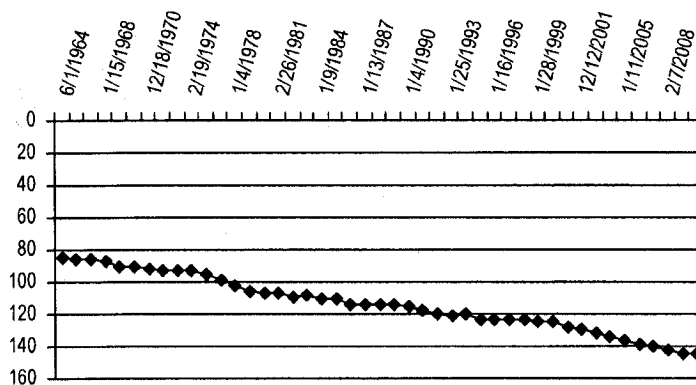
Well Name: SCHLIEP, E. **Owner:** NEWTON MONICA A
Permit #: 5859 - FP - **Location #:** SB00804230CDD **USGS Site ID:** 403744102043000
Division: 1 **Water District:** 65 **County:** PHILLIPS
Location: Q160 Q40 Q10 Section Twnshp Range PM Distance from section lines:
SW SE SE 30 8 N 42 W S **From N/S line:** **From E/W line:**
UTM Coordinates (NAD83): Northing (UTM y): 4501735.8 Easting (UTM x): 747284.9 Spotted from quarters
Latitude/Longitude (decimal degrees): 40.629464 -102.076194

Surface Elevation (ft): 3606 **Water Level Change**
Well depth (ft): 206 **1 year:** -0.10
Aquifer(s): OGALLALA **5 year:** -8.70
10 year: -20.50

Measurements from last 10 years

Date	Depth to WL (ft)	Elev of WL (ft)	Change (ft)
1/4/2000	124.60	3481.40	-0.30
1/27/2001	127.80	3478.20	-3.20
12/12/2001	129.60	3476.40	-1.80
3/16/2003	131.20	3474.80	-1.60
1/30/2004	134.00	3472.00	-2.80
1/11/2005	136.40	3469.60	-2.40
1/20/2006	138.50	3467.50	-2.10
3/17/2007	139.90	3466.10	-1.40
2/7/2008	142.50	3463.50	-2.60
4/18/2009	145.00	3461.00	-2.50
2/3/2010	145.10	3460.90	-0.10

All Historic Measurements



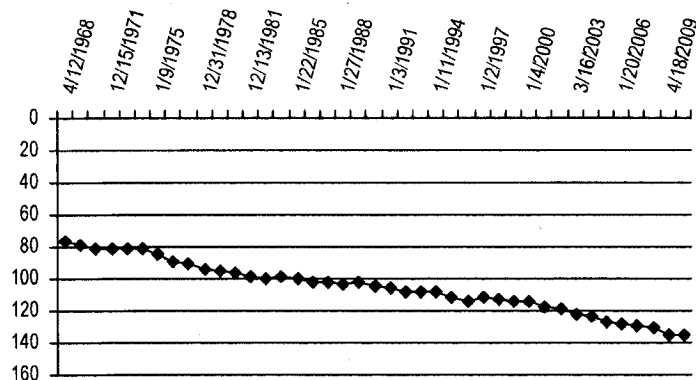
Well Name: GERK, CASEY **Owner:** SCHNELLER FARMS INC
Permit #: 11760 - FP - **Location #:** SB00804231CBC **USGS Site ID:** 403700102050000
Division: 1 **Water District:** 65 **County:** PHILLIPS
Location: Q160 Q40 Q10 Section Twnshp Range PM Distance from section lines:
SW NW SW 31 8 N 42 W S **From N/S line:** **From E/W line:**
UTM Coordinates (NAD83): Northing (UTM y): 4500511.8 Easting (UTM x): 746713.2 Spotted from quarters
Latitude/Longitude (decimal degrees): 40.618622 -102.083425

Surface Elevation (ft): 3603 **Water Level Change**
Well depth (ft): 245 **1 year:** 0.00
Aquifer(s): OGALLALA **5 year:** -8.00
10 year: -20.75

Measurements from last 10 years

Date	Depth to WL (ft)	Elev of WL (ft)	Change (ft)
1/4/2000	114.05	3488.95	-0.50
1/27/2001	117.10	3485.90	-3.05
12/12/2001	119.20	3483.80	-2.10
3/16/2003	122.30	3480.70	-3.10
1/30/2004	124.10	3478.90	-1.80
1/14/2005	126.80	3476.20	-2.70
1/20/2006	128.10	3474.90	-1.30
3/17/2007	129.30	3473.70	-1.20
2/7/2008	130.80	3472.20	-1.50
4/18/2009	134.80	3468.20	-4.00
2/3/2010	134.80	3468.20	0.00

All Historic Measurements



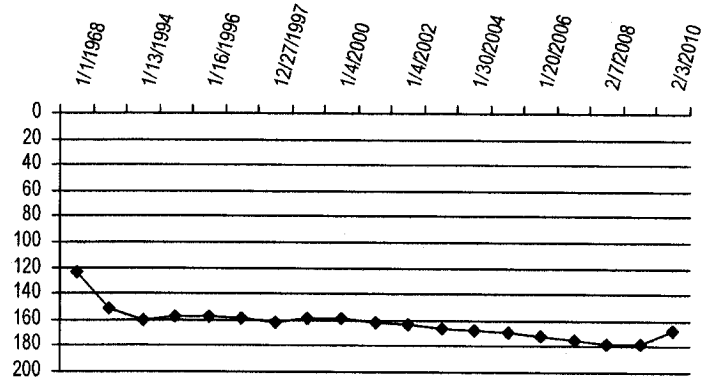
**NORTHERN HIGH PLAINS
DISTRICT: FRENCHMAN**

Well Name: OZMAN, D. **Owner:** OZMAN DALE
Permit #: 12700 - FP - **Location #:** SB00804319 **USGS Site ID:**
Division: 1 **Water District:** 65 **County:** PHILLIPS
Location: Q160 Q40 Q10 Section Twnshp Range PM Distance from section lines:
 19 8 N 43 W S **From N/S line:** **From E/W line:**
UTM Coordinates (NAD83): Northing (UTM y): 4503736.8 Easting (UTM x): 737202.5 Spotted from quarters
Latitude/Longitude (decimal degrees): 40.650424 -102.194513
Surface Elevation (ft): 3695 **Water Level Change**
Well depth (ft): 222 **1 year:** 10.60
Aquifer(s): OGALLALA **5 year:** 1.40
10 year: -8.20

Measurements from last 10 years

Date	Depth to WL (ft)	Elev of WL (ft)	Change (ft)
1/4/2000	159.20	3535.80	-0.80
2/3/2001	162.00	3533.00	-2.80
1/4/2002	163.80	3531.20	-1.80
2/2/2003	165.50	3529.50	-1.70
1/30/2004	167.80	3527.20	-2.30
1/11/2005	168.80	3526.20	-1.00
1/20/2006	172.40	3522.60	-3.60
3/17/2007	175.30	3519.70	-2.90
2/7/2008	178.00	3517.00	-2.70
4/18/2009	178.00	3517.00	0.00
2/3/2010	167.40	3527.60	10.60

All Historic Measurements

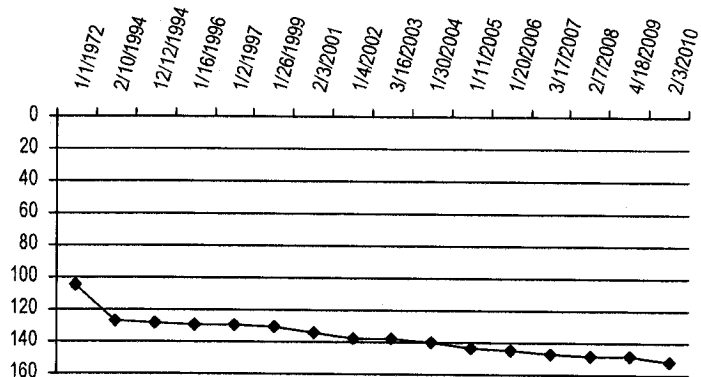


Well Name: VIESELMEIR **Owner:** GRASS VALLEY FARMS INC
Permit #: 16330 - FP - **Location #:** SB00804326B **USGS Site ID:**
Division: 1 **Water District:** 65 **County:** PHILLIPS
Location: Q160 Q40 Q10 Section Twnshp Range PM Distance from section lines:
 NW 26 8 N 43 W S **From N/S line:** **From E/W line:**
UTM Coordinates (NAD83): Northing (UTM y): 4502727.8 Easting (UTM x): 743532.2 Spotted from quarters
Latitude/Longitude (decimal degrees): 40.639504 -102.120128
Surface Elevation (ft): 3645 **Water Level Change**
Well depth (ft): 210 **1 year:** -3.50
Aquifer(s): OGALLALA **5 year:** -8.80
10 year:

Measurements from last 10 years

Date	Depth to WL (ft)	Elev of WL (ft)	Change (ft)
2/3/2001	134.30	3510.70	-3.80
1/4/2002	137.10	3507.90	-2.80
3/16/2003	137.30	3507.70	-0.20
1/30/2004	140.10	3504.90	-2.80
1/11/2005	143.50	3501.50	-3.40
1/20/2006	144.90	3500.10	-1.40
3/17/2007	146.50	3498.50	-1.60
2/7/2008	148.00	3497.00	-1.50
4/18/2009	148.80	3496.20	-0.80
2/3/2010	152.30	3492.70	-3.50

All Historic Measurements



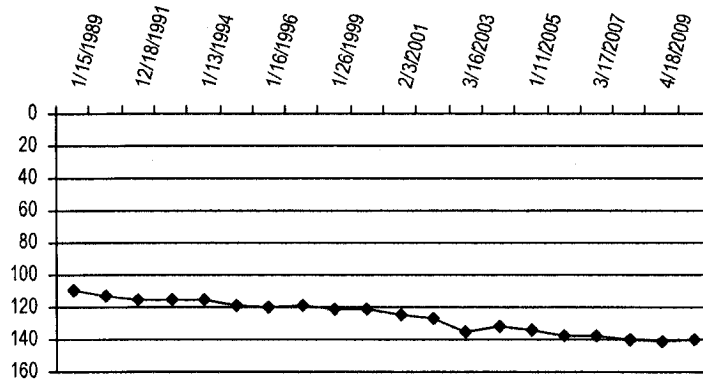
**NORTHERN HIGH PLAINS
DISTRICT: FRENCHMAN**

Well Name: VIESEMEIER, VERDIE **Owner:** VIESELMEYER VERDIS
Permit #: 14797 - FP - **Location #:** SB00804326C **USGS Site ID:**
Division: 1 **Water District:** 65 **County:** PHILLIPS
Location: Q160 Q40 Q10 Section Twnshp Range PM Distance from section lines:
SW 26 8 N 43 W S From N/S line: From E/W line:
UTM Coordinates (NAD83): Northing (UTM y): 4501931.3 Easting (UTM x): 743561.0 Spotted from quarters
Latitude/Longitude (decimal degrees): 40.632329 -102.120096
Surface Elevation (ft): 3632 **Water Level Change**
Well depth (ft): 212 **1 year:** 1.00
Aquifer(s): OGALLALA **5 year:** -6.70
10 year: -18.75

Measurements from last 10 years

Date	Depth to WL (ft)	Elev of WL (ft)	Change (ft)
1/4/2000	121.75	3510.25	-1.00
2/3/2001	124.70	3507.30	-2.95
1/4/2002	126.70	3505.30	-2.00
3/16/2003	135.00	3497.00	-8.30
1/30/2004	131.50	3500.50	3.50
1/11/2005	133.80	3498.20	-2.30
1/20/2006	137.60	3494.40	-3.80
3/17/2007	137.70	3494.30	-0.10
2/7/2008	139.50	3492.50	-1.80
4/18/2009	141.50	3490.50	-2.00
2/3/2010	140.50	3491.50	1.00

All Historic Measurements

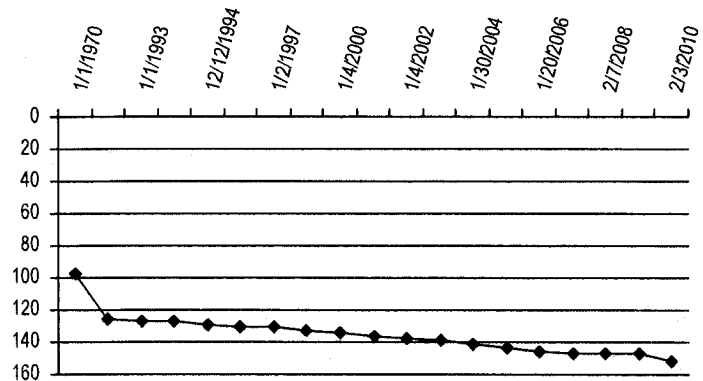


Well Name: COLVER **Owner:** VIESELMEYER VERDIS
Permit #: 14798 - FP - **Location #:** SB00804328A **USGS Site ID:**
Division: 1 **Water District:** 65 **County:** PHILLIPS
Location: Q160 Q40 Q10 Section Twnshp Range PM Distance from section lines:
NE 28 8 N 43 W S From N/S line: From E/W line:
UTM Coordinates (NAD83): Northing (UTM y): 4502656.8 Easting (UTM x): 741015.1 Spotted from quarters
Latitude/Longitude (decimal degrees): 40.639603 -102.149886
Surface Elevation (ft): 3655 **Water Level Change**
Well depth (ft): 276 **1 year:** -5.20
Aquifer(s): OGALLALA **5 year:** -8.70
10 year: -18.45

Measurements from last 10 years

Date	Depth to WL (ft)	Elev of WL (ft)	Change (ft)
1/4/2000	133.75	3521.25	-1.15
2/3/2001	136.00	3519.00	-2.25
1/4/2002	137.30	3517.70	-1.30
3/22/2003	139.00	3516.00	-1.70
1/30/2004	141.70	3513.30	-2.70
1/11/2005	143.50	3511.50	-1.80
1/20/2006	146.00	3509.00	-2.50
3/17/2007	146.60	3508.40	-0.60
2/7/2008	147.00	3508.00	-0.40
4/18/2009	147.00	3508.00	0.00
2/3/2010	152.20	3502.80	-5.20

All Historic Measurements



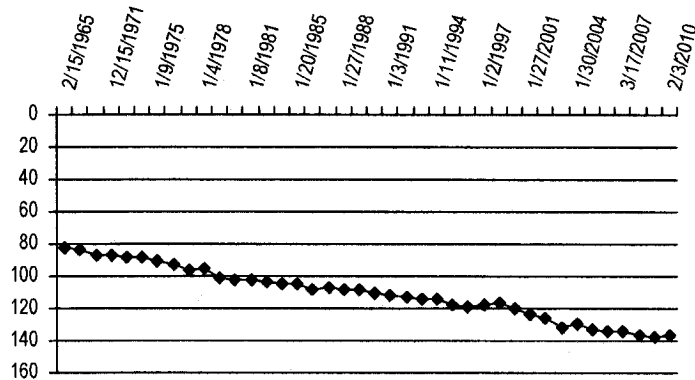
**NORTHERN HIGH PLAINS
DISTRICT: FRENCHMAN**

Well Name: WEBER, B. **Owner:** WEBER LARRY
Permit #: 6671 - F - **Location #:** SB00804335ACA **USGS Site ID:** 403740102064000
Division: 1 **Water District:** 65 **County:** PHILLIPS
Location: Q160 Q40 Q10 Section Twnshp Range PM Distance from section lines:
 NE SW NE 35 8 N 43 W S **From N/S line:** **From E/W line:**
UTM Coordinates (NAD83): Northing (UTM y): 4501050.8 Easting (UTM x): 744341.5 **Spotted from quarters**
Latitude/Longitude (decimal degrees): 40.624176 -102.111221
Surface Elevation (ft): 3621 **Water Level Change**
Well depth (ft): 243 **1 year:** 1.40
Aquifer(s): OGALLALA **5 year:** -3.70
10 year: -16.30

Measurements from last 10 years

Date	Depth to WL (ft)	Elev of WL (ft)	Change (ft)
1/4/2000	120.30	3500.70	-3.90
1/27/2001	123.10	3497.90	-2.80
12/12/2001	126.00	3495.00	-2.90
3/16/2003	131.60	3489.40	-5.60
1/30/2004	129.80	3491.20	1.80
1/11/2005	132.90	3488.10	-3.10
1/20/2006	134.70	3486.30	-1.80
3/17/2007	134.50	3486.50	0.20
2/7/2008	136.50	3484.50	-2.00
4/16/2009	138.00	3483.00	-1.50
2/3/2010	136.60	3484.40	1.40

All Historic Measurements

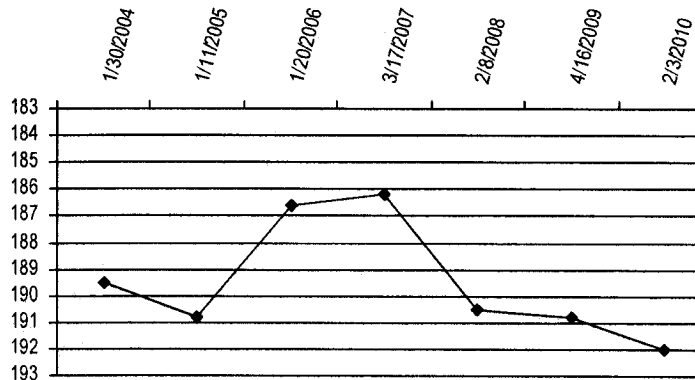


Well Name: LAHNERT **Owner:** LAHNERT JERRY
Permit #: 5452 - FP - **Location #:** SB00804425BA **USGS Site ID:**
Division: 1 **Water District:** 65 **County:** PHILLIPS
Location: Q160 Q40 Q10 Section Twnshp Range PM Distance from section lines:
 NW NE 25 8 N 44 W S **From N/S line:** 1185 N **From E/W line:** 2643 W
UTM Coordinates (NAD83): Northing (UTM y): 4502534.0 Easting (UTM x): 735528.4 **Spotted from section lines**
Latitude/Longitude (decimal degrees):
Surface Elevation (ft): 3705 **Water Level Change**
Well depth (ft): 206 **1 year:** -1.20
Aquifer(s): OGALLALA **5 year:** -1.20
10 year:

Measurements from last 10 years

Date	Depth to WL (ft)	Elev of WL (ft)	Change (ft)
1/30/2004	189.50		
1/11/2005	190.80		-1.30
1/20/2006	186.60		4.20
3/17/2007	186.20		0.40
2/8/2008	190.50	3514.50	-4.30
4/16/2009	190.80	3514.20	-0.30
2/3/2010	192.00	3513.00	-1.20

All Historic Measurements



**NORTHERN HIGH PLAINS
DISTRICT: FRENCHMAN**

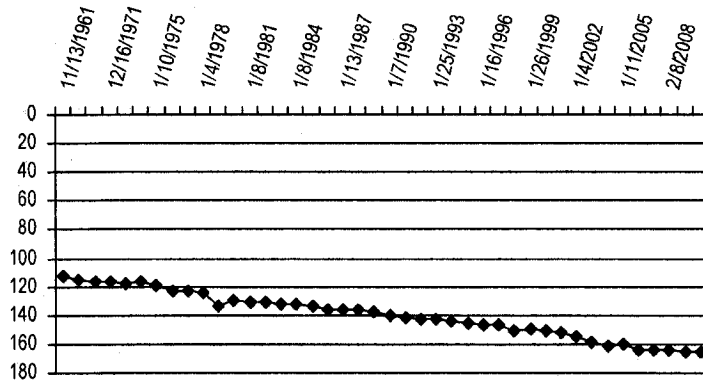
Well Name: **RODEMANN, K** **Owner:** CO BOARD OF LAND COMMISSIONERS
Permit #: 3358 - F - **Location #:** SB00804436DDC **USGS Site ID:** 403700102124000
Division: 1 **Water District:** 65 **County:** PHILLIPS
Location: Q160 Q40 Q10 Section Twnshp Range PM Distance from section lines:
SE SE SW 36 8 N 44 W S **From N/S line:** **From EW line:**
UTM Coordinates (NAD83): **Northing (UTM y):** 4499828.7 **Easting (UTM x):** 736027.4 **Spotted from quarters**
Latitude/Longitude (decimal degrees): 40.615596 -102.209860

Surface Elevation (ft): 3691 **Water Level Change**
Well depth (ft): 234 **1 year:** -0.50
Aquifer(s): OGALLALA **5 year:** -5.80
10 year: -15.25

Measurements from last 10 years

Date	Depth to WL (ft)	Elev of WL (ft)	Change (ft)
1/4/2000	150.75	3540.25	-1.10
1/27/2001	152.70	3538.30	-1.95
1/4/2002	154.20	3536.80	-1.50
3/23/2003	159.10	3531.90	-4.90
1/30/2004	161.70	3529.30	-2.60
1/11/2005	160.20	3530.80	1.50
1/20/2006	163.60	3527.40	-3.40
3/17/2007	163.70	3527.30	-0.10
2/8/2008	163.70	3527.30	0.00
4/18/2009	165.50	3525.50	-1.80
2/3/2010	166.00	3525.00	-0.50

All Historic Measurements



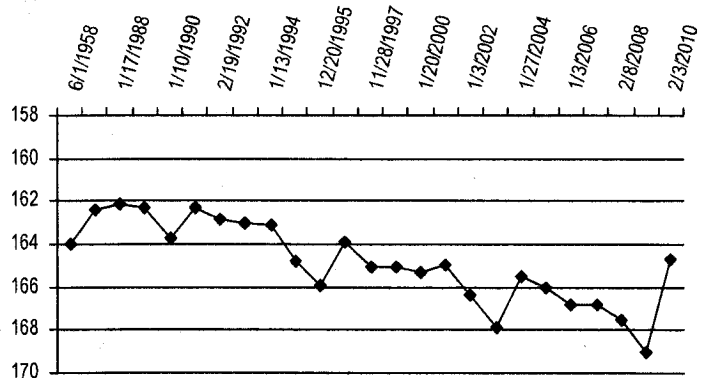
Well Name: **KOBERSTEIN, RAY** **Owner:** KOBERSTEIN RAY W
Permit #: 8917 - F - **Location #:** SB00804504ABB **USGS Site ID:** 404214102230300
Division: 1 **Water District:** 65 **County:** PHILLIPS
Location: Q160 Q40 Q10 Section Twnshp Range PM Distance from section lines:
NE NW NW 4 8 N 45 W S **From N/S line:** **From EW line:**
UTM Coordinates (NAD83): **Northing (UTM y):** 4509034.4 **Easting (UTM x):** 720974.7 **Spotted from quarters**
Latitude/Longitude (decimal degrees): 40.702601 -102.384384

Surface Elevation (ft): 3852 **Water Level Change**
Well depth (ft): 265 **1 year:** 4.30
Aquifer(s): OGALLALA **5 year:** 1.30
10 year: 0.65

Measurements from last 10 years

Date	Depth to WL (ft)	Elev of WL (ft)	Change (ft)
1/20/2000	165.35	3686.65	-0.25
2/5/2001	165.00	3687.00	0.35
1/3/2002	166.40	3685.60	-1.40
3/19/2003	167.90	3684.10	-1.50
1/27/2004	165.50	3686.50	2.40
1/11/2005	166.00	3686.00	-0.50
1/3/2006	166.80	3685.20	-0.80
3/7/2007	166.80	3685.20	0.00
2/8/2008	167.50	3684.50	-0.70
4/18/2009	169.00	3683.00	-1.50
2/3/2010	164.70	3687.30	4.30

All Historic Measurements



**NORTHERN HIGH PLAINS
DISTRICT: FRENCHMAN**

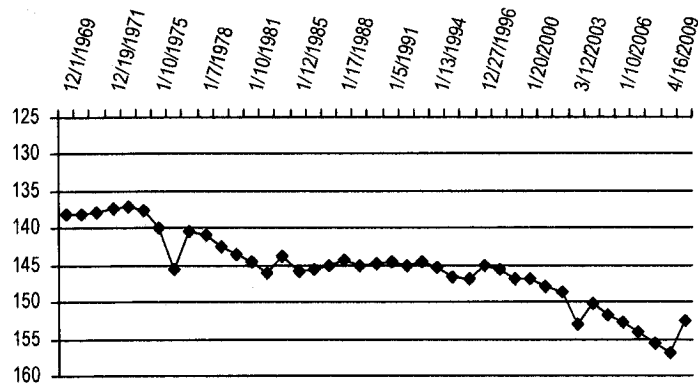
Well Name: CARMEL FARMS, ANDERSON **Owner:** CARMEL FARMS INC
Permit #: 13542 - FP - **Location #:** SB00804612BCA **USGS Site ID:** 404059102265900
Division: 1 **Water District:** 65 **County:** PHILLIPS
Location: Q160 Q40 Q10 Section Twship Range PM Distance from section lines:
 NW SW NE 12 8 N 46 W S **From N/S line:** **From E/W line:**
UTM Coordinates (NAD83): Northing (UTM y): 4506658.7 Easting (UTM x): 715407.9 Spotted from quarters
Latitude/Longitude (decimal degrees): 40.682695 -102.451029

Surface Elevation (ft): 3893 **Water Level Change**
Well depth (ft): 300 **1 year:** 4.50
Aquifer(s): OGALLALA **5 year:** -0.70
 10 year: -5.50

Measurements from last 10 years

Date	Depth to WL (ft)	Elev of WL (ft)	Change (ft)
1/20/2000	147.00	3746.00	0.00
2/26/2001	148.00	3745.00	-1.00
1/3/2002	148.70	3744.30	-0.70
3/12/2003	153.10	3739.90	-4.40
1/27/2004	150.10	3742.90	3.00
1/18/2005	151.80	3741.20	-1.70
1/10/2006	152.80	3740.20	-1.00
3/15/2007	154.00	3739.00	-1.20
2/9/2008	155.50	3737.50	-1.50
4/16/2009	157.00	3736.00	-1.50
1/27/2010	152.50	3740.50	4.50

All Historic Measurements



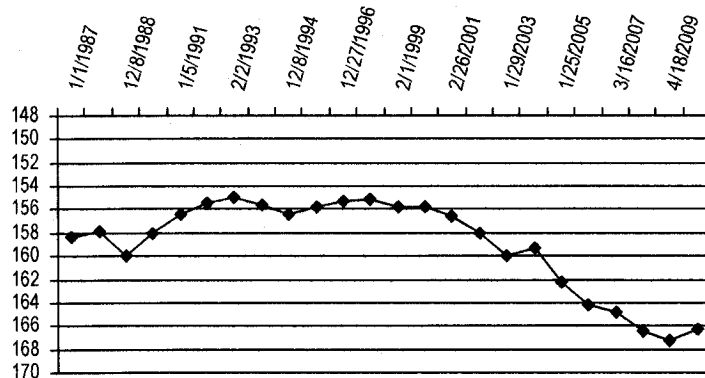
Well Name: STRYKER, EARNIE **Owner:** STRYKER ERNIE
Permit #: 19387 - F - **Location #:** SB00804706A **USGS Site ID:**
Division: 1 **Water District:** 65 **County:** PHILLIPS
Location: Q160 Q40 Q10 Section Twship Range PM Distance from section lines:
 NE 6 8 N 47 W S **From N/S line:** **From E/W line:**
UTM Coordinates (NAD83): Northing (UTM y): 4508033.4 Easting (UTM x): 698519.7 Spotted from quarters
Latitude/Longitude (decimal degrees): 40.699307 -102.650269

Surface Elevation (ft): 4059 **Water Level Change**
Well depth (ft): 248 **1 year:** 1.10
Aquifer(s): OGALLALA **5 year:** -3.90
 10 year: -10.40

Measurements from last 10 years

Date	Depth to WL (ft)	Elev of WL (ft)	Change (ft)
1/5/2000	155.80	3903.20	0.00
2/26/2001	156.50	3902.50	-0.70
1/2/2002	158.00	3901.00	-1.50
1/29/2003	160.00	3899.00	-2.00
2/15/2004	159.40	3899.60	0.60
1/25/2005	162.30	3896.70	-2.90
1/10/2006	164.10	3894.90	-1.80
3/16/2007	164.90	3894.10	-0.80
2/10/2008	166.50	3892.50	-1.60
4/18/2009	167.30	3891.70	-0.80
1/27/2010	166.20	3892.80	1.10

All Historic Measurements



**NORTHERN HIGH PLAINS
DISTRICT: FRENCHMAN**

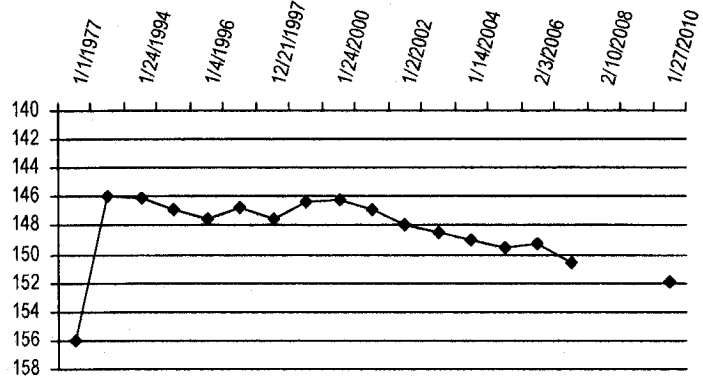
Well Name: BOERNER, JAMES **Owner:** BOERNER JAMES C.
Permit #: 19759 - FP - **Location #:** SB00804811D **USGS Site ID:**
Division: 1 **Water District:** 65 **County:** LOGAN
Location: Q160 Q40 Q10 **Section:** 11 **Twnshp:** 8 N **Range:** 48 W S **PM:** **Distance from section lines:**
 SE **From N/S line:** **From E/W line:**
UTM Coordinates (NAD83): **Northing (UTM y):** 4505233.8 **Easting (UTM x):** 695352.7 **Spotted from quarters**
Latitude/Longitude (decimal degrees): 40.674863 -102.688597

Surface Elevation (ft): 4099 **Water Level Change**
Well depth (ft): 303 **1 year:**
Aquifer(s): OGALLALA **5 year:** -2.40
 10 year: -5.70

Measurements from last 10 years

Date	Depth to WL (ft)	Elev of WL (ft)	Change (ft)
1/24/2000	146.20	3952.80	0.20
2/26/2001	146.90	3952.10	-0.70
1/2/2002	147.90	3951.10	-1.00
2/2/2003	148.52	3950.48	-0.62
1/14/2004	149.00	3950.00	-0.48
1/26/2005	149.50	3949.50	-0.50
2/3/2006	149.30	3949.70	0.20
3/16/2007	150.60	3948.40	-1.30
2/10/2008			
1/1/2009			
1/27/2010	151.90	3947.10	

All Historic Measurements



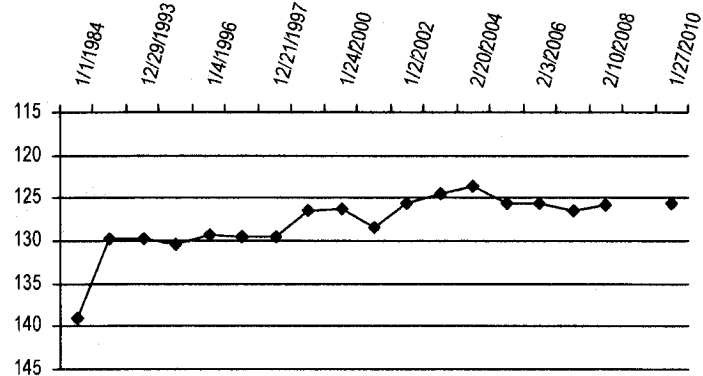
Well Name: F&H GOLF COURSE **Owner:** F&H GOLF CLUB
Permit #: 31799 - FP - **Location #:** SB00804820CA **USGS Site ID:**
Division: 1 **Water District:** 65 **County:** LOGAN
Location: Q160 Q40 Q10 **Section:** 20 **Twnshp:** 8 N **Range:** 48 W S **PM:** **Distance from section lines:**
 SW NE **From N/S line:** **From E/W line:**
UTM Coordinates (NAD83): **Northing (UTM y):** 4502018.2 **Easting (UTM x):** 689994.2 **Spotted from quarters**
Latitude/Longitude (decimal degrees): 40.647169 -102.752924

Surface Elevation (ft): 4150 **Water Level Change**
Well depth (ft): 175 **1 year:**
Aquifer(s): OGALLALA **5 year:** 0.00
 10 year: 0.70

Measurements from last 10 years

Date	Depth to WL (ft)	Elev of WL (ft)	Change (ft)
1/24/2000	126.20	4023.80	0.20
2/26/2001	128.50	4021.50	-2.30
1/2/2002	125.50	4024.50	3.00
2/2/2003	124.40	4025.60	1.10
2/20/2004	123.70	4026.30	0.70
1/31/2005	125.50	4024.50	-1.80
2/3/2006	125.50	4024.50	0.00
4/4/2007	126.40	4023.60	-0.90
2/10/2008	125.90	4024.10	0.50
1/1/2009			
1/27/2010	125.50	4024.50	

All Historic Measurements



**NORTHERN HIGH PLAINS
DISTRICT: FRENCHMAN**

Well Name: LAMBERT

Owner:

Permit #: - - **Location #:** SB00804901DCD **USGS Site ID:** 404048102471800

Division: 1 **Water District:** 65 **County:** LOGAN

Location: Q160 Q40 Q10 Section Twshp Range PM Distance from section lines:
SE SW SE 1 8 N 49 W S From N/S line: From E/W line:

UTM Coordinates (NAD83): Northing (UTM y): 4506369.4 Easting (UTM x): 686924.5 Spotted from quarters

Latitude/Longitude (decimal degrees): 40.687039 -102.787909

Surface Elevation (ft): 4213

Well depth (ft): 159

Aquifer(s):

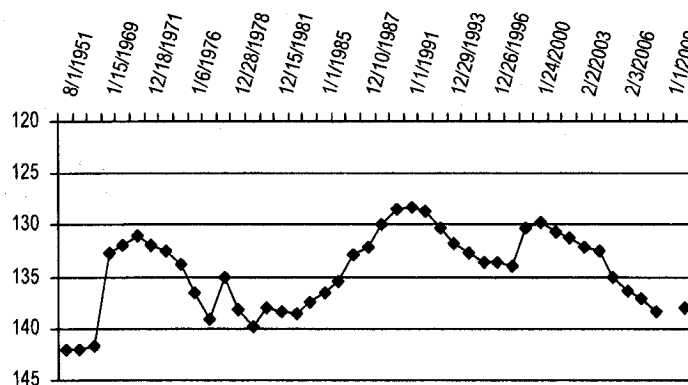
Water Level Change

1 year:
5 year: -2.90
10 year: -8.30

Measurements from last 10 years

Date	Depth to WL (ft)	Elev of WL (ft)	Change (ft)
1/24/2000	129.70	4083.30	0.65
2/26/2001	130.60	4082.40	-0.90
1/2/2002	131.20	4081.80	-0.60
2/2/2003	132.10	4080.90	-0.90
2/20/2004	132.50	4080.50	-0.40
1/31/2005	135.10	4077.90	-2.60
2/3/2006	136.40	4076.60	-1.30
4/2/2007	137.10	4075.90	-0.70
2/10/2008	138.30	4074.70	-1.20
1/1/2009			
1/13/2010	138.00	4075.00	

All Historic Measurements



Well Name: ROWEN, G. & L.

Owner: ROWAN GEORGIA & LLOYD & LLOYD

Permit #: 12720 - F - **Location #:** SB00804903ACD **USGS Site ID:** 404141102493200

Division: 1 **Water District:** 64 **County:** LOGAN

Location: Q160 Q40 Q10 Section Twshp Range PM Distance from section lines:
NE SW SE 3 8 N 49 W S From N/S line: From E/W line:

UTM Coordinates (NAD83): Northing (UTM y): 4507175.9 Easting (UTM x): 683676.1 Spotted from quarters

Latitude/Longitude (decimal degrees): 40.695029 -102.826089

Surface Elevation (ft): 4260

Well depth (ft): 180

Aquifer(s):

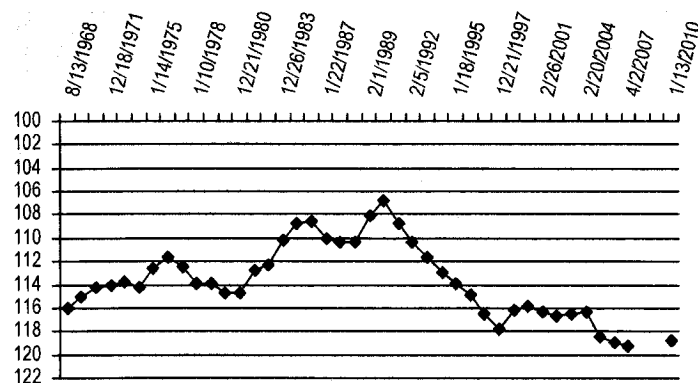
Water Level Change

1 year:
5 year: -0.30
10 year: -2.90

Measurements from last 10 years

Date	Depth to WL (ft)	Elev of WL (ft)	Change (ft)
1/24/2000	115.90	4144.10	0.20
2/26/2001	116.40	4143.60	-0.50
1/2/2002	116.70	4143.30	-0.30
2/2/2003	116.50	4143.50	0.20
2/20/2004	116.30	4143.70	0.20
1/31/2005	118.50	4141.50	-2.20
2/3/2006	118.90	4141.10	-0.40
4/2/2007	119.30	4140.70	-0.40
2/10/2008			
1/1/2009			
1/13/2010	118.80	4141.20	

All Historic Measurements



**NORTHERN HIGH PLAINS
DISTRICT: FRENCHMAN**

Well Name: DUDDEN, JOAN

Owner:

Permit #: 19110 - FP -

Location #: SB00904219BDC

USGS Site ID:

Division: 1 **Water District:** **County:** PHILLIPS

Location: Q160 Q40 Q10 Section Twnshp Range PM Distance from section lines:
NW SE SW 19 9 N 42 W S From N/S line: From E/W line:

UTM Coordinates (NAD83): Northing (UTM y): 4514397.0 Easting (UTM x): 747466.6 Spotted from quarters

Latitude/Longitude (decimal degrees):

Surface Elevation (ft): 3606

Well depth (ft): 320

Aquifer(s): OGALLALA

Water Level Change

1 year:

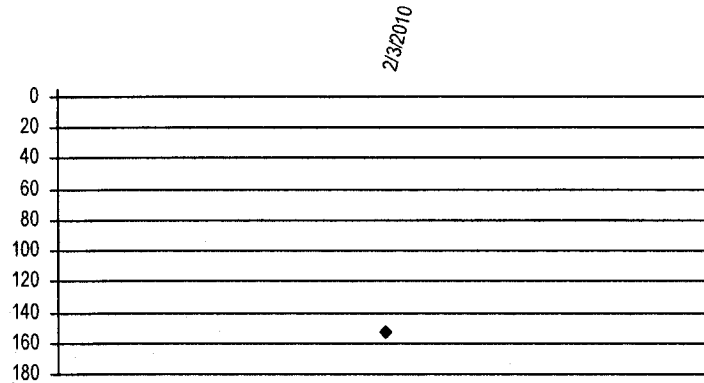
5 year:

10 year:

Measurements from last 10 years

Date	Depth to WL (ft)	Elev of WL (ft)	Change (ft)
2/3/2010	153.30	3452.70	

All Historic Measurements



Well Name: US GOVERNMENT

Owner:

Permit #: - -

Location #: SB00904232DDD

USGS Site ID: 404235102030200

Division: 1 **Water District:** 65 **County:** PHILLIPS

Location: Q160 Q40 Q10 Section Twnshp Range PM Distance from section lines:
SE SE SE 32 9 N 42 W S From N/S line: From E/W line:

UTM Coordinates (NAD83): Northing (UTM y): 4510411.6 Easting (UTM x): 748991.7 Spotted from quarters

Latitude/Longitude (decimal degrees): 40.707006 -102.052602

Surface Elevation (ft): 3590

Well depth (ft): 171

Aquifer(s):

Water Level Change

1 year: 0.00

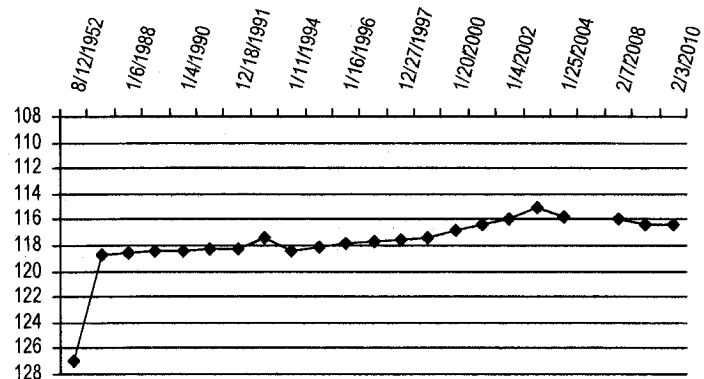
5 year:

10 year: 0.40

Measurements from last 10 years

Date	Depth to WL (ft)	Elev of WL (ft)	Change (ft)
1/20/2000	116.80	3473.20	0.60
1/27/2001	116.40	3473.60	0.40
1/4/2002	116.00	3474.00	0.40
3/16/2003	115.00	3475.00	1.00
1/25/2004	115.80	3474.20	-0.80
4/2/2007			
2/7/2008	116.00	3474.00	
4/16/2009	116.40	3473.60	-0.40
2/3/2010	116.40	3473.60	0.00

All Historic Measurements



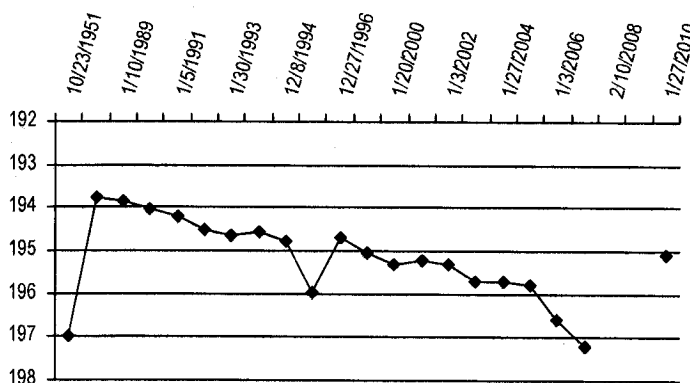
**NORTHERN HIGH PLAINS
DISTRICT: FRENCHMAN**

Well Name: MATTSON, A. **Owner:**
Permit #: - - **Location #:** SB00904527CCD **USGS Site ID:** 404310102212000
Division: 1 **Water District:** 65 **County:** PHILLIPS
Location: Q160 Q40 Q10 Section Twnshp Range PM Distance from section lines:
 SW SW SE 27 9 N 45 W S From N/S line: From EW line:
UTM Coordinates (NAD83): Northing (UTM y): 4511121.4 Easting (UTM x): 723084.5 Spotted from quarters
Latitude/Longitude (decimal degrees): 40.720815 -102.358693
Surface Elevation (ft): 3844 **Water Level Change**
Well depth (ft): 210 **1 year:**
Aquifer(s): **5 year:** 0.70
10 year: 0.20

Measurements from last 10 years

Date	Depth to WL (ft)	Elev of WL (ft)	Change (ft)
1/20/2000	195.30	3648.70	-0.24
2/5/2001	195.20	3648.80	0.10
1/3/2002	195.30	3648.70	-0.10
3/16/2003	195.70	3648.30	-0.40
1/27/2004	195.70	3648.30	0.00
1/12/2005	195.80	3648.20	-0.10
1/3/2006	196.60	3647.40	-0.80
3/7/2007	197.20	3646.80	-0.60
2/10/2008			
1/1/2009			
1/27/2010	195.10	3648.90	

All Historic Measurements

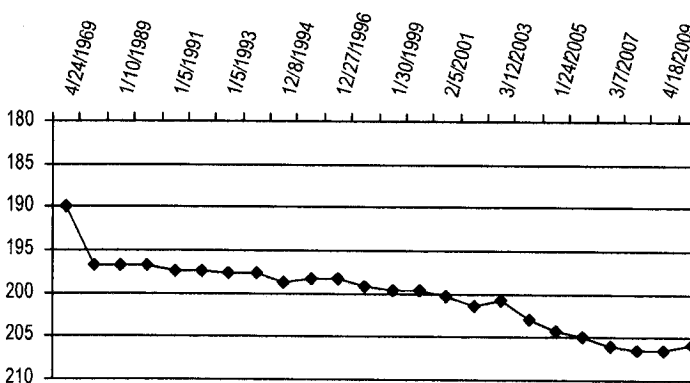


Well Name: ANDERSON **Owner:** ANDERSON LARRY R
Permit #: 13766 - FP - **Location #:** SB00904624ACA **USGS Site ID:** 404444102252600
Division: 1 **Water District:** 65 **County:** PHILLIPS
Location: Q160 Q40 Q10 Section Twnshp Range PM Distance from section lines:
 NE SW NE 24 9 N 46 W S From N/S line: From EW line:
UTM Coordinates (NAD83): Northing (UTM y): 4513590.5 Easting (UTM x): 717362.4 Spotted from quarters
Latitude/Longitude (decimal degrees): 40.744565 -102.425521
Surface Elevation (ft): 3887 **Water Level Change**
Well depth (ft): 294 **1 year:** 0.70
Aquifer(s): OGALLALA **5 year:** -1.60
10 year: -6.20

Measurements from last 10 years

Date	Depth to WL (ft)	Elev of WL (ft)	Change (ft)
1/20/2000	199.60	3687.40	0.00
2/5/2001	200.30	3686.70	-0.70
1/3/2002	201.40	3685.60	-1.10
3/12/2003	200.70	3686.30	0.70
1/27/2004	203.00	3684.00	-2.30
1/24/2005	204.20	3682.80	-1.20
1/4/2006	204.90	3682.10	-0.70
3/7/2007	206.00	3681.00	-1.10
2/9/2008	206.50	3680.50	-0.50
4/18/2009	206.50	3680.50	0.00
1/27/2010	205.80	3681.20	0.70

All Historic Measurements



**NORTHERN HIGH PLAINS
DISTRICT: FRENCHMAN**

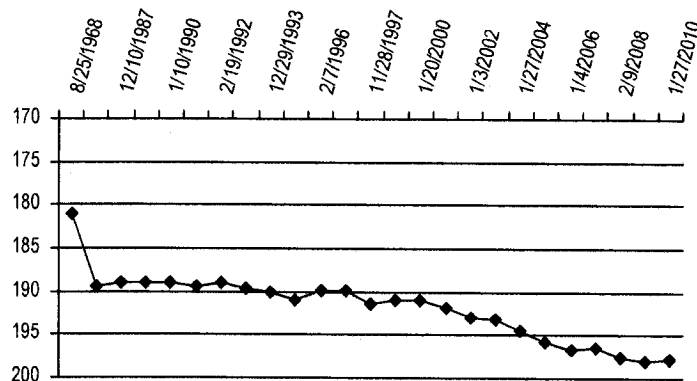
Well Name: ECKMAN, DENNIS **Owner:** ECKMAN DENNIS
Permit #: 12577 - FP - **Location #:** SB00904629DAB **USGS Site ID:** 404334102300800
Division: 1 **Water District:** 65 **County:** PHILLIPS
Location: Q160 Q40 Q10 Section **Twnshp:** **Range:** **PM:** **Distance from section lines:**
 SE NE NW 29 9 N 46 W S **From N/S line:** **From E/W line:**
UTM Coordinates (NAD83): **Northing (UTM y):** 4511394.9 **Easting (UTM x):** 711110.6 **Spotted from quarters**
Latitude/Longitude (decimal degrees): 40.726432 -102.500239

Surface Elevation (ft): 3955 **Water Level Change**
Well depth (ft): 317 **1 year:** 0.20
Aquifer(s): OGALLALA **5 year:** -1.90
 10 year: -6.80

Measurements from last 10 years

Date	Depth to WL (ft)	Elev of WL (ft)	Change (ft)
1/20/2000	191.00	3764.00	0.00
2/5/2001	191.80	3763.20	-0.80
1/3/2002	193.00	3762.00	-1.20
3/12/2003	193.20	3761.80	-0.20
1/27/2004	194.50	3760.50	-1.30
1/24/2005	195.90	3759.10	-1.40
1/4/2006	196.70	3758.30	-0.80
3/7/2007	196.40	3758.60	0.30
2/9/2008	197.60	3757.40	-1.20
4/18/2009	198.00	3757.00	-0.40
1/27/2010	197.80	3757.20	0.20

All Historic Measurements



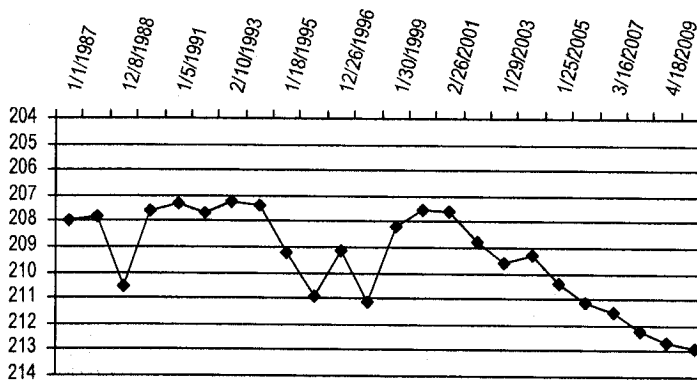
Well Name: MEAKINS, RICHARD **Owner:** MEAKINS LLP
Permit #: 20093 - FP - R **Location #:** SB00904719A **USGS Site ID:**
Division: 1 **Water District:** 65 **County:** PHILLIPS
Location: Q160 Q40 Q10 Section **Twnshp:** **Range:** **PM:** **Distance from section lines:**
 NE 19 9 N 47 W S **From N/S line:** **From E/W line:**
UTM Coordinates (NAD83): **Northing (UTM y):** 4513209.0 **Easting (UTM x):** 699511.0 **Spotted from quarters**
Latitude/Longitude (decimal degrees): 40.745653 -102.636898

Surface Elevation (ft): 4070 **Water Level Change**
Well depth (ft): 380 **1 year:** -0.20
Aquifer(s): OGALLALA **5 year:** -2.50
 10 year: -5.40

Measurements from last 10 years

Date	Depth to WL (ft)	Elev of WL (ft)	Change (ft)
1/5/2000	207.50	3862.50	0.70
2/26/2001	207.60	3862.40	-0.10
1/2/2002	208.80	3861.20	-1.20
1/29/2003	209.60	3860.40	-0.80
2/15/2004	209.30	3860.70	0.30
1/25/2005	210.40	3859.60	-1.10
12/28/2005	211.10	3858.90	-0.70
3/16/2007	211.50	3858.50	-0.40
2/10/2008	212.20	3857.80	-0.70
4/18/2009	212.70	3857.30	-0.50
1/27/2010	212.90	3857.10	-0.20

All Historic Measurements



**NORTHERN HIGH PLAINS
DISTRICT: FRENCHMAN**

Well Name: KIPP, WILBUR

Owner:

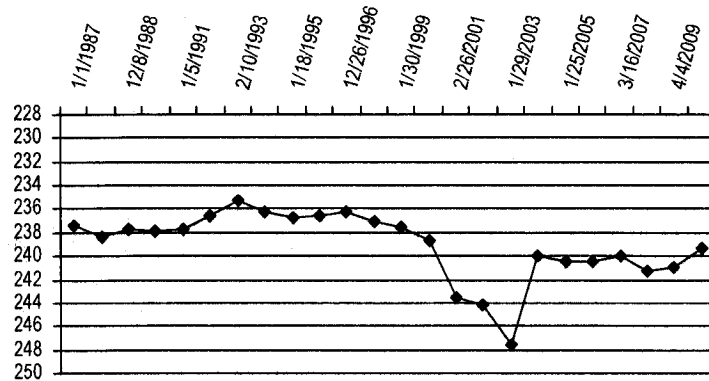
Permit #: - - Location #: SB00904811D USGS Site ID:
 Division: 1 Water District: 65 County: LOGAN
 Location: Q160 Q40 Q10 Section Twshp Range PM Distance from section lines:
 SE 11 9 N 48 W S From N/S line: From EW line:
 UTM Coordinates (NAD83): Northing (UTM y): 4515534.6 Easting (UTM x): 696179.6 Spotted from quarters
 Latitude/Longitude (decimal degrees): 40.767387 -102.675596

Surface Elevation (ft): 4119 **Water Level Change**
 Well depth (ft): 360 **1 year:** 1.70
 Aquifer(s): OGALLALA **5 year:** 1.20
10 year: -0.70

Measurements from last 10 years

Date	Depth to WL (ft)	Elev of WL (ft)	Change (ft)
1/5/2000	238.60	3880.40	-1.00
2/26/2001	243.50	3875.50	-4.90
1/2/2002	244.10	3874.90	-0.60
1/29/2003	247.50	3871.50	-3.40
1/14/2004	240.00	3879.00	7.50
1/25/2005	240.50	3878.50	-0.50
12/28/2005	240.40	3878.60	0.10
3/16/2007	240.00	3879.00	0.40
2/10/2008	241.30	3877.70	-1.30
4/4/2009	241.00	3878.00	0.30
1/27/2010	239.30	3879.70	1.70

All Historic Measurements



Well Name: MEAKINS, RICHARD

Owner: MEAKINS LLP

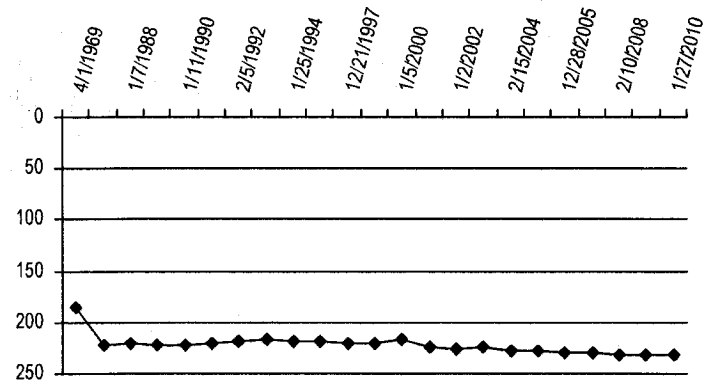
Permit #: 13018 - FP - Location #: SB00904813A USGS Site ID: 404540102403000
 Division: 1 Water District: 65 County: LOGAN
 Location: Q160 Q40 Q10 Section Twshp Range PM Distance from section lines:
 NE 13 9 N 48 W S From N/S line: From EW line:
 UTM Coordinates (NAD83): Northing (UTM y): 4514786.0 Easting (UTM x): 697834.4 Spotted from quarters
 Latitude/Longitude (decimal degrees): 40.760254 -102.656242

Surface Elevation (ft): 4092 **Water Level Change**
 Well depth (ft): 275 **1 year:** 0.20
 Aquifer(s): OGALLALA **5 year:** -2.30
10 year: -13.40

Measurements from last 10 years

Date	Depth to WL (ft)	Elev of WL (ft)	Change (ft)
1/5/2000	217.40	3874.60	3.30
2/26/2001	223.50	3868.50	-6.10
1/2/2002	225.50	3866.50	-2.00
1/29/2003	224.70	3867.30	0.80
2/15/2004	227.50	3864.50	-2.80
1/25/2005	228.50	3863.50	-1.00
12/28/2005	229.10	3862.90	-0.60
3/16/2007	230.60	3861.40	-1.50
2/10/2008	231.00	3861.00	-0.40
4/4/2009	231.00	3861.00	0.00
1/27/2010	230.80	3861.20	0.20

All Historic Measurements



**Central Yuma
Ground Water Management District**

**Northern High Plains
Designated Ground Water Basin**

THIS PAGE INTENTIONALLY BLANK

**NORTHERN HIGH PLAINS
DISTRICT: CENTRAL YUMA**

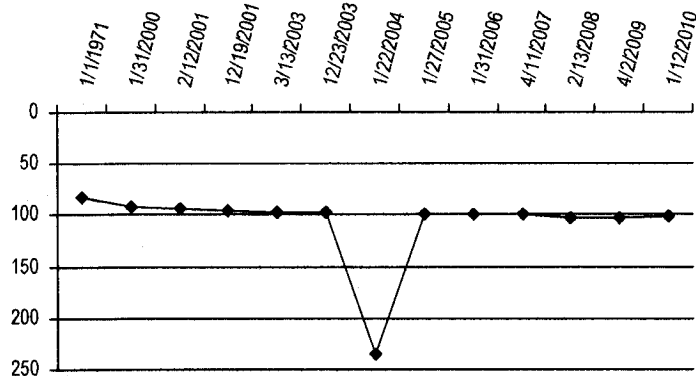
Well Name: STAN SHAFER **Owner:** CENTRAL YUMA CNTY GRND WTR MNMT
Permit #: 214078 - - **Location #:** SB00104326CD **USGS Site ID:**
Division: 1 **Water District:** 65 **County:** YUMA
Location: Q160 Q40 Q10 Section Twnshp Range PM Distance from section lines:
SW SE 26 1 N 43 W S From N/S line: From EW line:
UTM Coordinates (NAD83): Northing (UTM y): 4433808.1 Easting (UTM x): 743668.5 Spotted from quarters
Latitude/Longitude (decimal degrees): 40.019326 -102.144794

Surface Elevation (ft): 3690 **Water Level Change**
Well depth (ft): 160 **1 year:** 0.40
Aquifer(s): OGALLALA **5 year:** -3.50
10 year: -9.60

Measurements from last 10 years

Date	Depth to WL (ft)	Elev of WL (ft)	Change (ft)
1/31/2000	92.30	3597.70	-10.30
2/12/2001	94.20	3595.80	-1.90
12/19/2001	96.20	3593.80	-2.00
3/13/2003	97.00	3593.00	-0.80
12/23/2003	97.60	3592.40	-0.60
1/22/2004	234.98	3455.02	-137.38
1/27/2005	98.40	3591.60	136.58
1/31/2006	99.10	3590.90	-0.70
4/11/2007	99.80	3590.20	-0.70
2/13/2008	102.30	3587.70	-2.50
4/2/2009	102.30	3587.70	0.00
1/12/2010	101.90	3588.10	0.40

All Historic Measurements



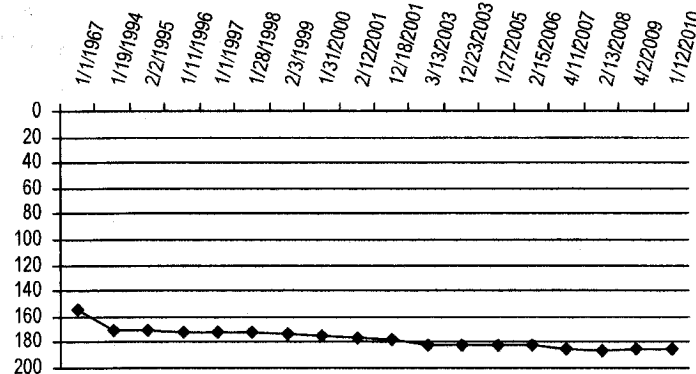
Well Name: CARSON **Owner:** CARSON SHIRLEY
Permit #: 12414 - FP - **Location #:** SB00104331B **USGS Site ID:**
Division: 1 **Water District:** 65 **County:** YUMA
Location: Q160 Q40 Q10 Section Twnshp Range PM Distance from section lines:
NW 31 1 N 43 W S From N/S line: From EW line:
UTM Coordinates (NAD83): Northing (UTM y): 4433002.1 Easting (UTM x): 737008.5 Spotted from quarters
Latitude/Longitude (decimal degrees): 40.013968 -102.223040

Surface Elevation (ft): 3801 **Water Level Change**
Well depth (ft): 325 **1 year:** 0.00
Aquifer(s): OGALLALA **5 year:** -2.00
10 year: -10.70

Measurements from last 10 years

Date	Depth to WL (ft)	Elev of WL (ft)	Change (ft)
1/31/2000	174.30	3626.70	-0.70
2/12/2001	176.00	3625.00	-1.70
12/18/2001	177.70	3623.30	-1.70
3/13/2003	182.70	3618.30	-5.00
12/23/2003	182.90	3618.10	-0.20
1/27/2005	183.00	3618.00	-0.10
2/15/2006	181.80	3619.20	1.20
4/11/2007	185.40	3615.60	-3.60
2/13/2008	186.20	3614.80	-0.80
4/2/2009	185.00	3616.00	1.20
1/12/2010	185.00	3616.00	0.00

All Historic Measurements



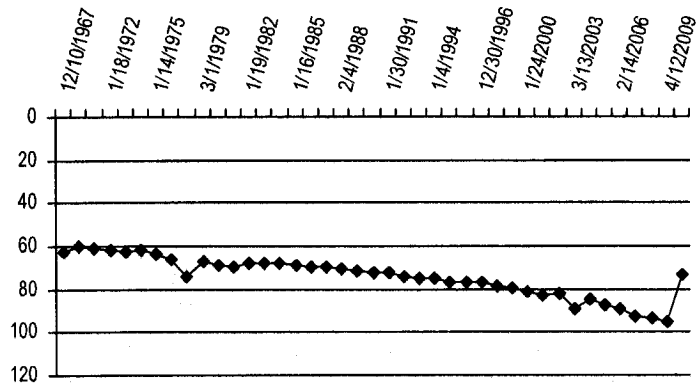
**NORTHERN HIGH PLAINS
DISTRICT: CENTRAL YUMA**

Well Name: JT FARMS **Owner:** J-T FARMS
Permit #: 11936 - F **Location #:** SB00104504DDB **USGS Site ID:** 400447102240800
Division: 1 **Water District:** 65 **County:** YUMA
Location: Q160 Q40 Q10 Section **Twnshp** Range **PM** **Distance from section lines:**
 SE SE NW 4 1 N 45 W S **From N/S line:** **From EW line:**
UTM Coordinates (NAD83): **Northing (UTM y):** 4439711.7 **Easting (UTM x):** 721545.3 **Spotted from quarters**
Latitude/Longitude (decimal degrees): 40.078556 -102.401742
Surface Elevation (ft): 3850 **Water Level Change**
Well depth (ft): 340 **1 year:** 22.50
Aquifer(s): OGALLALA **5 year:** 14.70
10 year: 8.20

Measurements from last 10 years

Date	Depth to WL (ft)	Elev of WL (ft)	Change (ft)
1/24/2000	81.10	3768.90	-2.00
2/21/2001	82.50	3767.50	-1.40
12/26/2001	82.20	3767.80	0.30
3/13/2003	89.50	3760.50	-7.30
12/23/2003	84.90	3765.10	4.60
12/12/2004	87.60	3762.40	-2.70
2/14/2006	89.10	3760.90	-1.50
4/11/2007	92.70	3757.30	-3.60
2/13/2008	93.90	3756.10	-1.20
4/12/2009	95.40	3754.60	-1.50
1/12/2010	72.90	3777.10	22.50

All Historic Measurements

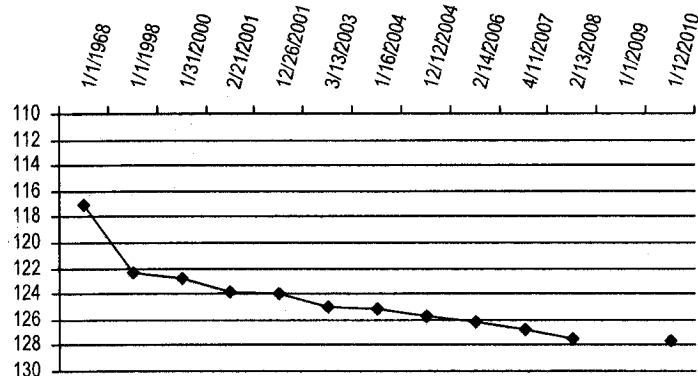


Well Name: ROCKWELL **Owner:** CENTRAL YUMA CNTY GRND WATER MGM
Permit #: 209883 - **Location #:** SB00104514C **USGS Site ID:**
Division: 1 **Water District:** 65 **County:** YUMA
Location: Q160 Q40 Q10 Section **Twnshp** Range **PM** **Distance from section lines:**
 SW 14 1 N 45 W S **From N/S line:** **From EW line:**
UTM Coordinates (NAD83): **Northing (UTM y):** 4436637.7 **Easting (UTM x):** 723984.4 **Spotted from quarters**
Latitude/Longitude (decimal degrees): 40.050244 -102.374228
Surface Elevation (ft): 3853 **Water Level Change**
Well depth (ft): 300 **1 year:**
Aquifer(s): OGALLALA **5 year:** -2.00
10 year: -4.90

Measurements from last 10 years

Date	Depth to WL (ft)	Elev of WL (ft)	Change (ft)
1/31/2000	122.80	3730.20	-0.40
2/21/2001	123.80	3729.20	-1.00
12/26/2001	124.00	3729.00	-0.20
3/13/2003	125.00	3728.00	-1.00
1/16/2004	125.10	3727.90	-0.10
12/12/2004	125.70	3727.30	-0.60
2/14/2006	126.20	3726.80	-0.50
4/11/2007	126.70	3726.30	-0.50
2/13/2008	127.50	3725.50	-0.80
1/1/2009			
1/12/2010	127.70	3725.30	

All Historic Measurements



**NORTHERN HIGH PLAINS
DISTRICT: CENTRAL YUMA**

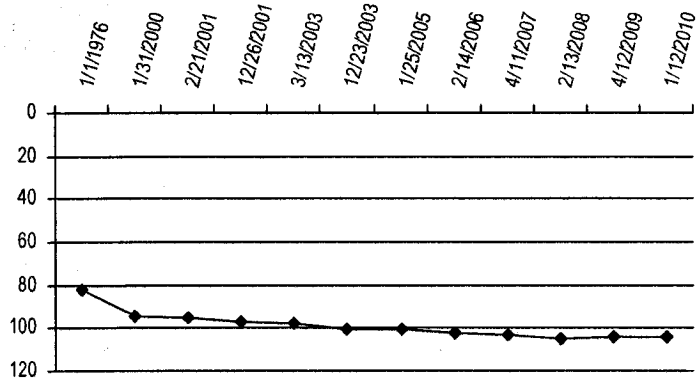
Well Name: GODSEY **Owner:** GODSEY DALLAS
Permit #: 19669 - FP - **Location #:** SB00104520AA **USGS Site ID:**
Division: 1 **Water District:** 65 **County:** YUMA
Location: Q160 Q40 Q10 Section Twnshp Range PM Distance from section lines:
 NE NE 20 1 N 45 W S **From N/S line:** **From E/W line:**
UTM Coordinates (NAD83): Northing (UTM y): 4435927.1 Easting (UTM x): 720174.4 Spotted from quarters
Latitude/Longitude (decimal degrees): 40.044853 -102.419091

Surface Elevation (ft): 3870 **Water Level Change**
Well depth (ft): 340 **1 year:** -0.30
Aquifer(s): OGALLALA **5 year:** -3.30
10 year: -10.30

Measurements from last 10 years

Date	Depth to WL (ft)	Elev of WL (ft)	Change (ft)
1/31/2000	94.00	3776.00	-12.00
2/21/2001	95.50	3774.50	-1.50
12/26/2001	97.00	3773.00	-1.50
3/13/2003	98.00	3772.00	-1.00
12/23/2003	100.30	3769.70	-2.30
1/25/2005	101.00	3769.00	-0.70
2/14/2006	102.30	3767.70	-1.30
4/11/2007	102.90	3767.10	-0.60
2/13/2008	105.00	3765.00	-2.10
4/12/2009	104.00	3766.00	1.00
1/12/2010	104.30	3765.70	-0.30

All Historic Measurements



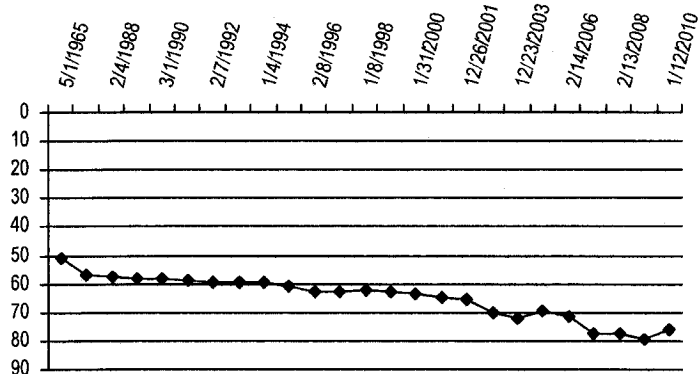
Well Name: BROWN **Owner:** BROWN BARRY R & VIRGINIA M
Permit #: 9136 - F - **Location #:** SB00104532ACA **USGS Site ID:** 400033102250900
Division: 1 **Water District:** 65 **County:** YUMA
Location: Q160 Q40 Q10 Section Twnshp Range PM Distance from section lines:
 NE SW NE 32 1 N 45 W S **From N/S line:** **From E/W line:**
UTM Coordinates (NAD83): Northing (UTM y): 4432382.1 Easting (UTM x): 720011.3 Spotted from quarters
Latitude/Longitude (decimal degrees): 40.012988 -102.422202

Surface Elevation (ft): 3854 **Water Level Change**
Well depth (ft): 240 **1 year:** 2.90
Aquifer(s): OGALLALA **5 year:** -7.00
10 year: -12.70

Measurements from last 10 years

Date	Depth to WL (ft)	Elev of WL (ft)	Change (ft)
1/31/2000	63.60	3790.40	-0.60
2/21/2001	64.80	3789.20	-1.20
12/26/2001	65.80	3788.20	-1.00
3/13/2003	70.10	3783.90	-4.30
12/23/2003	71.90	3782.10	-1.80
1/21/2005	69.30	3784.70	2.60
2/14/2006	71.20	3782.80	-1.90
4/11/2007	77.10	3776.90	-5.90
2/13/2008	77.50	3776.50	-0.40
4/12/2009	79.20	3774.80	-1.70
1/12/2010	76.30	3777.70	2.90

All Historic Measurements



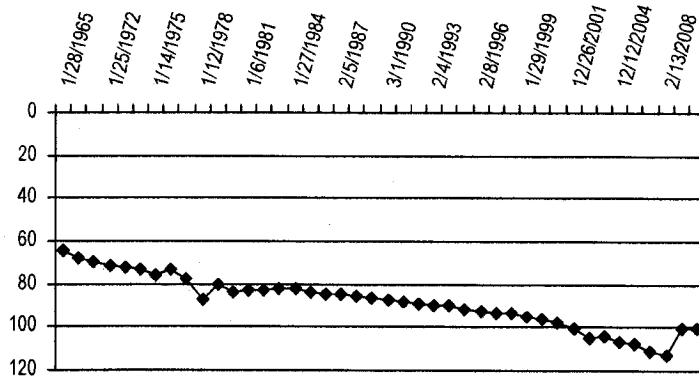
**NORTHERN HIGH PLAINS
DISTRICT: CENTRAL YUMA**

Well Name: JACKSON-WAKEFIELD **Owner:** WAKEFIELD GENEVA H & ARTHUR J
Permit #: 6708 - F - **Location #:** SB00104601DDB **USGS Site ID:** 400446102273000
Division: 1 **Water District:** 65 **County:** YUMA
Location: Q160 Q40 Q10 Section Twnshp Range PM Distance from section lines:
SE SE NW 1 1 N 46 W S *From N/S line:* *From E/W line:*
UTM Coordinates (NAD83): Northing (UTM y): 4439568.2 Easting (UTM x): 716755.6 Spotted from quarters
Latitude/Longitude (decimal degrees): 40.078511 -102.457911
Surface Elevation (ft): 3900 **Water Level Change**
Well depth (ft): 360 **1 year:** 0.10
Aquifer(s): OGALLALA **5 year:** 6.20
10 year: -3.90

Measurements from last 10 years

Date	Depth to WL (ft)	Elev of WL (ft)	Change (ft)
1/24/2000	96.60	3803.40	-1.55
2/21/2001	98.35	3801.65	-1.75
12/26/2001	100.20	3799.80	-1.85
3/29/2003	105.00	3795.00	-4.80
1/16/2004	103.90	3796.10	1.10
12/12/2004	106.70	3793.30	-2.80
2/14/2006	108.00	3792.00	-1.30
4/11/2007	111.30	3788.70	-3.30
2/13/2008	112.80	3787.20	-1.50
4/14/2009	100.60	3799.40	12.20
1/12/2010	100.50	3799.50	0.10

All Historic Measurements

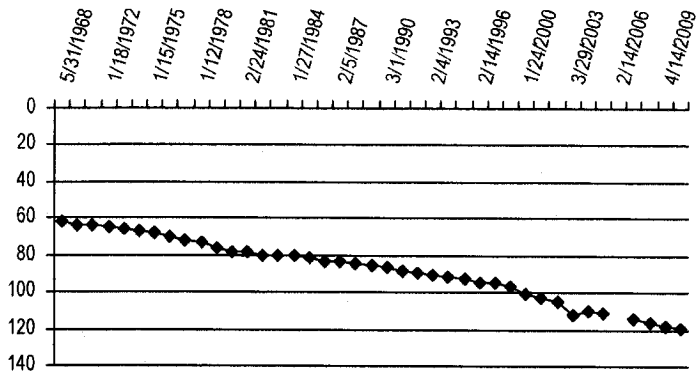


Well Name: BLACH **Owner:** BLACH HAROLD B
Permit #: 11971 - FP - **Location #:** SB00104605DCD **USGS Site ID:** 400432102320400
Division: 1 **Water District:** 65 **County:** YUMA
Location: Q160 Q40 Q10 Section Twnshp Range PM Distance from section lines:
SE SW SE 5 1 N 46 W S *From N/S line:* *From E/W line:*
UTM Coordinates (NAD83): Northing (UTM y): 4439147.7 Easting (UTM x): 710106.7 Spotted from quarters
Latitude/Longitude (decimal degrees): 40.076410 -102.535955
Surface Elevation (ft): 3958 **Water Level Change**
Well depth (ft): 271 **1 year:** -0.20
Aquifer(s): OGALLALA **5 year:** -8.10
10 year: -18.30

Measurements from last 10 years

Date	Depth to WL (ft)	Elev of WL (ft)	Change (ft)
1/24/2000	100.60	3857.40	-3.50
3/2/2001	102.70	3855.30	-2.10
12/26/2001	105.10	3852.90	-2.40
3/29/2003	112.20	3845.80	-7.10
1/16/2004	109.80	3848.20	2.40
1/25/2005	110.80	3847.20	-1.00
2/14/2006			
4/11/2007	114.40	3843.60	
2/13/2008	116.50	3841.50	-2.10
4/14/2009	118.70	3839.30	-2.20
1/30/2010	118.90	3839.10	-0.20

All Historic Measurements



**NORTHERN HIGH PLAINS
DISTRICT: CENTRAL YUMA**

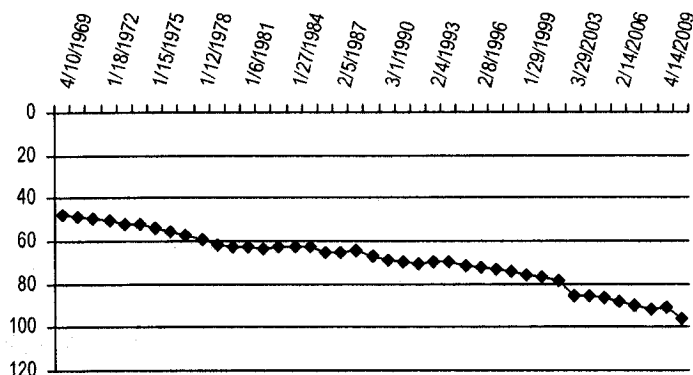
Well Name: PARISET **Owner:** PARISET ROBERT
Permit #: 12890 - FP - **Location #:** SB00104614CCA **USGS Site ID:** 400300102291500
Division: 1 **Water District:** 65 **County:** YUMA
Location: Q160 Q40 Q10 Section Twnshp Range PM Distance from section lines:
SW SW NE 14 1 N 46 W S **From N/S line:** **From E/W line:**
UTM Coordinates (NAD83): Northing (UTM y): 4436257.7 Easting (UTM x): 714249.6 Spotted from quarters
Latitude/Longitude (decimal degrees): 40.049354 -102.488368

Surface Elevation (ft): 3917 **Water Level Change**
Well depth (ft): 248 **1 year:** -5.20
Aquifer(s): OGALLALA **5 year:** -9.90
10 year: -19.30

Measurements from last 10 years

Date	Depth to WL (ft)	Elev of WL (ft)	Change (ft)
1/24/2000	77.10	3839.90	-1.30
2/21/2001	78.90	3838.10	-1.80
3/29/2003	85.80	3831.20	-6.90
1/16/2004	85.20	3831.80	0.60
1/25/2005	86.50	3830.50	-1.30
2/14/2006	88.30	3828.70	-1.80
4/11/2007	90.00	3827.00	-1.70
2/13/2008	91.40	3825.60	-1.40
4/14/2009	91.20	3825.80	0.20
1/12/2010	96.40	3820.60	-5.20

All Historic Measurements



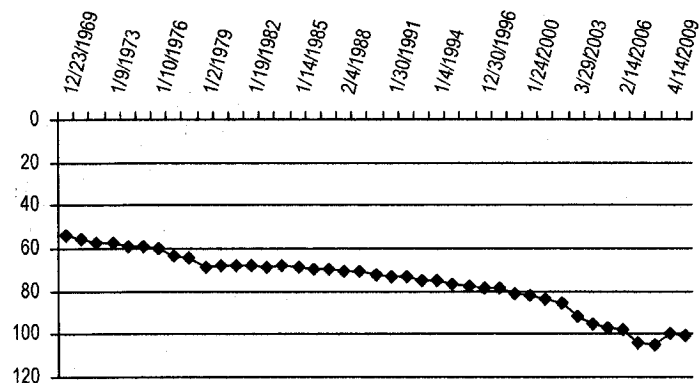
Well Name: WAKEFIELD, ARTHUR **Owner:** WAKEFIELD JACK
Permit #: 12632 - FP - **Location #:** SB00104624AAC **USGS Site ID:** 400236102272900
Division: 1 **Water District:** 65 **County:** YUMA
Location: Q160 Q40 Q10 Section Twnshp Range PM Distance from section lines:
NE NE SW 24 1 N 46 W S **From N/S line:** **From E/W line:**
UTM Coordinates (NAD83): Northing (UTM y): 4435724.1 Easting (UTM x): 716889.2 Spotted from quarters
Latitude/Longitude (decimal degrees): 40.043877 -102.457631

Surface Elevation (ft): 3902 **Water Level Change**
Well depth (ft): 225 **1 year:** -1.50
Aquifer(s): OGALLALA **5 year:** -4.00
10 year: -18.35

Measurements from last 10 years

Date	Depth to WL (ft)	Elev of WL (ft)	Change (ft)
1/24/2000	82.45	3819.55	-1.15
2/21/2001	84.10	3817.90	-1.65
12/26/2001	85.90	3816.10	-1.80
3/29/2003	91.80	3810.20	-5.90
1/16/2004	95.40	3806.60	-3.60
1/25/2005	96.80	3805.20	-1.40
2/14/2006	98.00	3804.00	-1.20
4/11/2007	104.00	3798.00	-6.00
2/13/2008	105.20	3796.80	-1.20
4/14/2009	99.30	3802.70	5.90
1/12/2010	100.80	3801.20	-1.50

All Historic Measurements



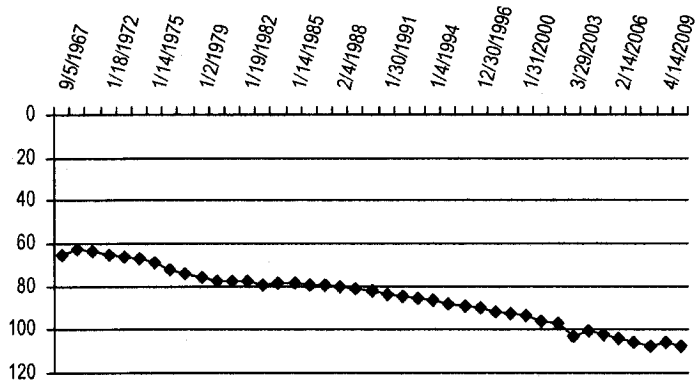
**NORTHERN HIGH PLAINS
DISTRICT: CENTRAL YUMA**

Well Name: ROUNDTREE **Owner:** ROUNDTREE CLAYTON & DEBRA
Permit #: 12327 - FP - **Location #:** SB00104626CDA **USGS Site ID:** 400115102285700
Division: 1 **Water District:** 65 **County:** YUMA
Location: Q160 Q40 Q10 Section Twnshp Range PM Distance from section lines:
SW SE NE 26 1 N 46 W S From N/S line: From E/W line:
UTM Coordinates (NAD83): Northing (UTM y): 4433027.6 Easting (UTM x): 714757.2 Spotted from quarters
Latitude/Longitude (decimal degrees): 40.020151 -102.483493
Surface Elevation (ft): 3942 **Water Level Change**
Well depth (ft): 306 **1 year:** -1.60
Aquifer(s): OGALLALA **5 year:** -5.40
10 year: -14.50

Measurements from last 10 years

Date	Depth to WL (ft)	Elev of WL (ft)	Change (ft)
1/31/2000	93.40	3848.60	-1.10
2/21/2001	96.00	3846.00	-2.60
12/26/2001	96.80	3845.20	-0.80
3/29/2003	103.00	3839.00	-6.20
1/16/2004	100.70	3841.30	2.30
1/25/2005	102.50	3839.50	-1.80
2/14/2006	104.20	3837.80	-1.70
4/11/2007	106.10	3835.90	-1.90
2/13/2008	107.50	3834.50	-1.40
4/14/2009	106.30	3835.70	1.20
1/12/2010	107.90	3834.10	-1.60

All Historic Measurements

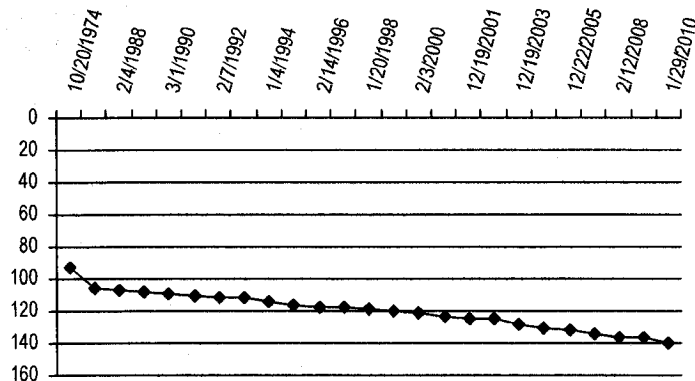


Well Name: PLETCHER, GEORGE **Owner:** PLETCHER GEORGE
Permit #: 17699 - FP - **Location #:** SB00104726BDC1 **USGS Site ID:** 400130102354701
Division: 1 **Water District:** 65 **County:** YUMA
Location: Q160 Q40 Q10 Section Twnshp Range PM Distance from section lines:
NW 26 1 N 47 W S From N/S line: From E/W line:
UTM Coordinates (NAD83): Northing (UTM y): 4433646.6 Easting (UTM x): 704748.0 Spotted from quarters
Latitude/Longitude (decimal degrees): 40.028210 -102.600486
Surface Elevation (ft): 4050 **Water Level Change**
Well depth (ft): 180 **1 year:** -2.80
Aquifer(s): OGALLALA **5 year:** -9.40
10 year: -17.80

Measurements from last 10 years

Date	Depth to WL (ft)	Elev of WL (ft)	Change (ft)
2/3/2000	121.70	3928.30	-1.40
3/2/2001	123.10	3926.90	-1.40
12/19/2001	124.80	3925.20	-1.70
3/29/2003	125.10	3924.90	-0.30
12/19/2003	127.80	3922.20	-2.70
1/21/2005	130.10	3919.90	-2.30
12/22/2005	132.30	3917.70	-2.20
4/11/2007	134.40	3915.60	-2.10
2/12/2008	136.00	3914.00	-1.60
4/14/2009	136.70	3913.30	-0.70
1/29/2010	139.50	3910.50	-2.80

All Historic Measurements



**NORTHERN HIGH PLAINS
DISTRICT: CENTRAL YUMA**

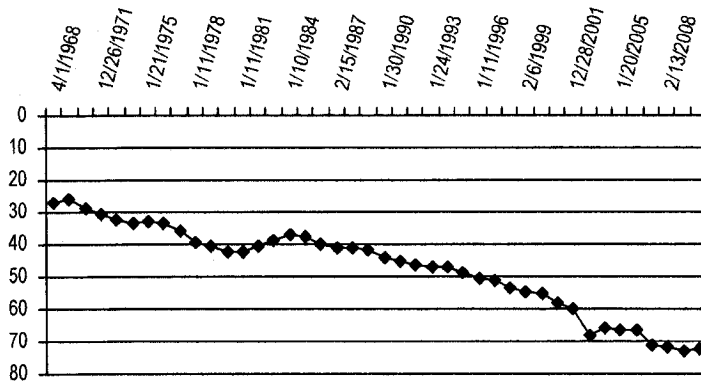
Well Name: CURE **Owner:** CURE LAND LLC
Permit #: 12570 - F - **Location #:** SB00204208AAC **USGS Site ID:** 400930102050000
Division: 1 **Water District:** 65 **County:** YUMA
Location: Q160 Q40 Q10 Section Twnshp Range PM Distance from section lines:
 NE NE SW 8 2 N 42 W S From N/S line: From E/W line:
UTM Coordinates (NAD83): Northing (UTM y): 4449605.5 Easting (UTM x): 748725.2 Spotted from quarters
Latitude/Longitude (decimal degrees): 40.159995 -102.079539

Surface Elevation (ft): 3595 **Water Level Change**
Well depth (ft): 238 **1 year:** 0.20
Aquifer(s): OGALLALA **5 year:** -5.90
10 year: -17.50

Measurements from last 10 years

Date	Depth to WL (ft)	Elev of WL (ft)	Change (ft)
2/8/2000	55.00	3540.00	-0.30
3/3/2001	58.50	3536.50	-3.50
12/28/2001	60.20	3534.80	-1.70
3/23/2003	68.00	3527.00	-7.80
1/21/2004	65.60	3529.40	2.40
1/20/2005	66.60	3528.40	-1.00
2/13/2006	66.70	3528.30	-0.10
4/6/2007	70.90	3524.10	-4.20
2/13/2008	71.50	3523.50	-0.60
4/10/2009	72.70	3522.30	-1.20
2/9/2010	72.50	3522.50	0.20

All Historic Measurements



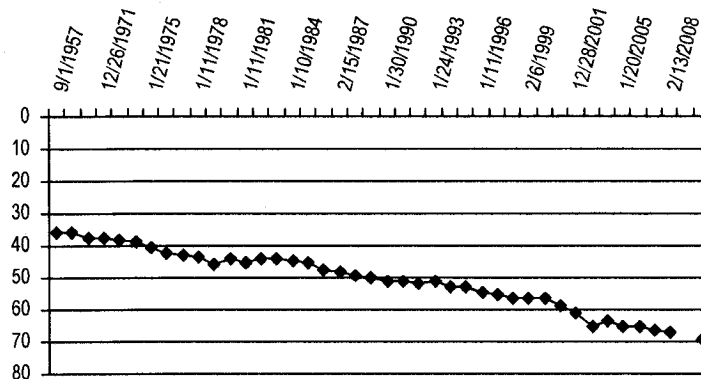
Well Name: SEWARD, R. **Owner:** BOWMAN FAMILY PARTNERSHIP
Permit #: 1357 - RFP - **Location #:** SB00204227AAC **USGS Site ID:** 400658102032100
Division: 1 **Water District:** 65 **County:** YUMA
Location: Q160 Q40 Q10 Section Twnshp Range PM Distance from section lines:
 NE NE SW 27 2 N 42 W S From N/S line: From E/W line:
UTM Coordinates (NAD83): Northing (UTM y): 4444859.3 Easting (UTM x): 751174.5 Spotted from quarters
Latitude/Longitude (decimal degrees): 40.116563 -102.052663

Surface Elevation (ft): 3540 **Water Level Change**
Well depth (ft): 140 **1 year:** 0.20
Aquifer(s): OGALLALA **5 year:** -4.70
10 year: -13.20

Measurements from last 10 years

Date	Depth to WL (ft)	Elev of WL (ft)	Change (ft)
2/8/2000	56.50	3483.50	0.10
3/2/2001	59.00	3481.00	-2.50
12/28/2001	61.10	3478.90	-2.10
3/23/2003	65.30	3474.70	-4.20
1/21/2004	63.30	3476.70	2.00
1/20/2005	65.00	3475.00	-1.70
2/13/2006	65.20	3474.80	-0.20
4/6/2007	66.70	3473.30	-1.50
2/13/2008	67.10	3472.90	-0.40
1/1/2009			
2/9/2010	69.70	3470.30	

All Historic Measurements



**NORTHERN HIGH PLAINS
DISTRICT: CENTRAL YUMA**

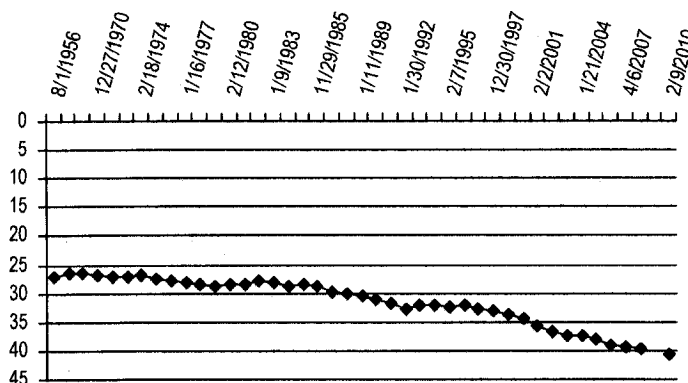
Well Name: KINNIE, E. **Owner:**
Permit #: 14377 - R - **Location #:** SB00204234DDB **USGS Site ID:** 400550102032000
Division: 1 **Water District:** 65 **County:** YUMA
Location: Q160 Q40 Q10 Section Twnshp Range PM Distance from section lines:
 SE SE NW 34 2 N 42 W S **From N/S line:** **From E/W line:**
UTM Coordinates (NAD83): Northing (UTM y): 4442243.3 Easting (UTM x): 751035.4 Spotted from quarters
Latitude/Longitude (decimal degrees): 40.093066 -102.055309

Surface Elevation (ft): 3474 **Water Level Change**
Well depth (ft): 80 **1 year:**
Aquifer(s): **5 year:** -2.70
10 year: -6.35

Measurements from last 10 years

Date	Depth to WL (ft)	Elev of WL (ft)	Change (ft)
2/8/2000	34.35	3439.65	-0.45
2/2/2001	35.80	3438.20	-1.45
12/28/2001	36.80	3437.20	-1.00
3/23/2003	37.30	3436.70	-0.50
1/21/2004	37.30	3436.70	0.00
1/20/2005	38.00	3436.00	-0.70
2/13/2006	38.90	3435.10	-0.90
4/6/2007	39.30	3434.70	-0.40
2/13/2008	39.80	3434.20	-0.50
1/1/2009			
2/9/2010	40.70	3433.30	

All Historic Measurements



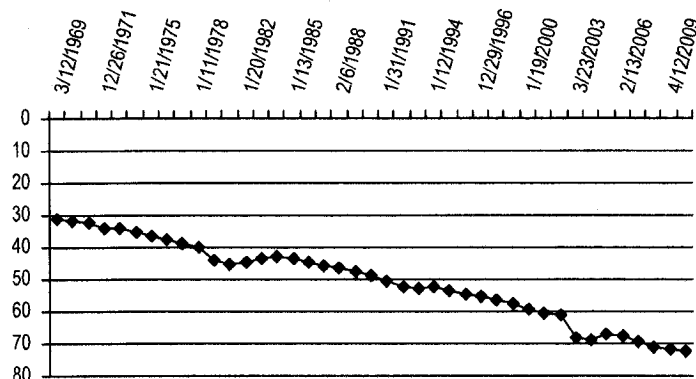
Well Name: DOKE, WILLIAM **Owner:** DOKE SYLVIA
Permit #: 13313 - FP - **Location #:** SB00204305DDB **USGS Site ID:** 401000102114000
Division: 1 **Water District:** 65 **County:** YUMA
Location: Q160 Q40 Q10 Section Twnshp Range PM Distance from section lines:
 SE SE NW 5 2 N 43 W S **From N/S line:** **From E/W line:**
UTM Coordinates (NAD83): Northing (UTM y): 4449831.9 Easting (UTM x): 738994.7 Spotted from quarters
Latitude/Longitude (decimal degrees): 40.164857 -102.193575

Surface Elevation (ft): 3670 **Water Level Change**
Well depth (ft): 284 **1 year:** -0.50
Aquifer(s): OGALLALA **5 year:** -5.20
10 year: -12.50

Measurements from last 10 years

Date	Depth to WL (ft)	Elev of WL (ft)	Change (ft)
1/19/2000	59.70	3610.30	-1.90
2/12/2001	60.50	3609.50	-0.80
12/26/2001	61.00	3609.00	-0.50
3/23/2003	68.10	3601.90	-7.10
1/21/2004	68.80	3601.20	-0.70
1/20/2005	67.00	3603.00	1.80
2/13/2006	67.80	3602.20	-0.80
4/6/2007	69.40	3600.60	-1.60
2/13/2008	71.20	3598.80	-1.80
4/12/2009	71.70	3598.30	-0.50
2/9/2010	72.20	3597.80	-0.50

All Historic Measurements



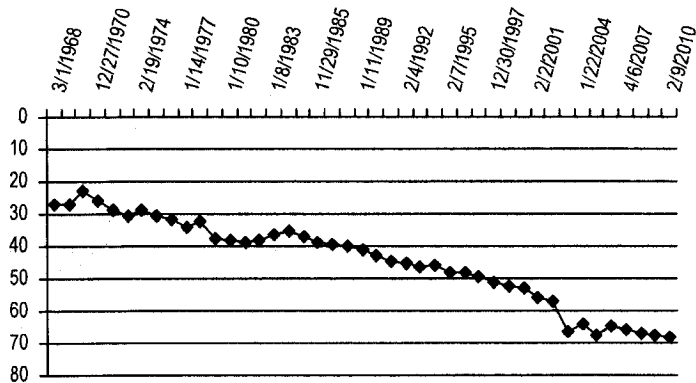
**NORTHERN HIGH PLAINS
DISTRICT: CENTRAL YUMA**

Well Name: DOKE, WILLIAM **Owner:** DOKE SYLVIA J
Permit #: 12568 - FP - **Location #:** SB00204312ACB **USGS Site ID:** 400930102072000
Division: 1 **Water District:** 65 **County:** YUMA
Location: Q160 Q40 Q10 Section Twnshp Range PM Distance from section lines:
 NE SW NW 12 2 N 43 W S From N/S line: From E/W line:
UTM Coordinates (NAD83): Northing (UTM y): 4449301.9 Easting (UTM x): 745076.4 Spotted from quarters
Latitude/Longitude (decimal degrees): 40.158336 -102.122446
Surface Elevation (ft): 3618 **Water Level Change**
Well depth (ft): 242 **1 year:** -0.50
Aquifer(s): OGALLALA **5 year:** -0.30
10 year: -15.00

Measurements from last 10 years

Date	Depth to WL (ft)	Elev of WL (ft)	Change (ft)
2/8/2000	53.00	3565.00	-0.70
2/2/2001	55.80	3562.20	-2.80
12/28/2001	57.10	3560.90	-1.30
3/23/2003	66.50	3551.50	-9.40
1/22/2004	63.90	3554.10	2.60
1/20/2005	67.70	3550.30	-3.80
2/13/2006	64.50	3553.50	3.20
4/6/2007	66.00	3552.00	-1.50
2/13/2008	67.00	3551.00	-1.00
4/12/2009	67.50	3550.50	-0.50
2/9/2010	68.00	3550.00	-0.50

All Historic Measurements

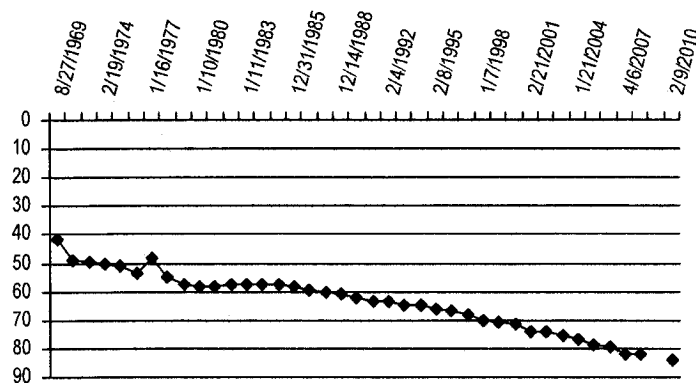


Well Name: DRYDEN, GLEASON **Owner:** CURE LAND LLC
Permit #: 13316 - FP - **Location #:** SB00204401CDB **USGS Site ID:** 401000102143000
Division: 1 **Water District:** 65 **County:** YUMA
Location: Q160 Q40 Q10 Section Twnshp Range PM Distance from section lines:
 SW SE NW 1 2 N 44 W S From N/S line: From E/W line:
UTM Coordinates (NAD83): Northing (UTM y): 4449685.4 Easting (UTM x): 735006.0 Spotted from quarters
Latitude/Longitude (decimal degrees): 40.164664 -102.240415
Surface Elevation (ft): 3718 **Water Level Change**
Well depth (ft): 310 **1 year:** -4.90
Aquifer(s): OGALLALA **5 year:** -12.35
10 year: -12.35

Measurements from last 10 years

Date	Depth to WL (ft)	Elev of WL (ft)	Change (ft)
1/19/2000	71.45	3646.55	-0.80
2/21/2001	74.40	3643.60	-2.95
12/26/2001	74.20	3643.80	0.20
3/25/2003	75.50	3642.50	-1.30
1/21/2004	76.70	3641.30	-1.20
1/20/2005	78.90	3639.10	-2.20
2/13/2006	79.30	3638.70	-0.40
4/6/2007	81.80	3636.20	-2.50
2/13/2008	82.20	3635.80	-0.40
1/1/2009			
2/9/2010	83.80	3634.20	

All Historic Measurements



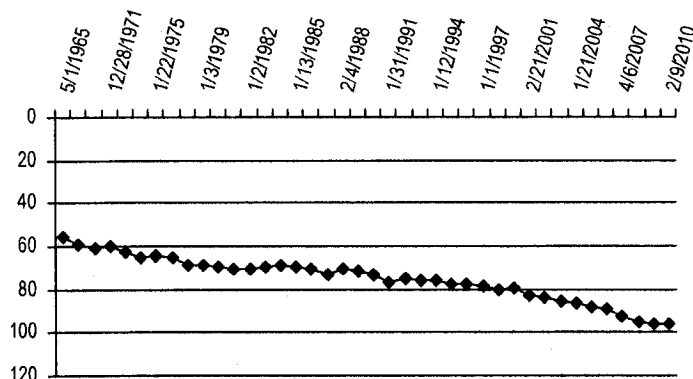
**NORTHERN HIGH PLAINS
DISTRICT: CENTRAL YUMA**

Well Name: WILSON, CHARLES J. **Owner:**
Permit #: 9134 - F - **Location #:** SB00204404BDB **USGS Site ID:** 401020102172000
Division: 1 **Water District:** 65 **County:** YUMA
Location: Q160 Q40 Q10 Section Twnshp Range PM Distance from section lines:
 NW SE NW 4 2 N 44 W S From N/S line: From E/W line:
UTM Coordinates (NAD83): Northing (UTM y): 4450376.3 Easting (UTM x): 730136.2 Spotted from quarters
Latitude/Longitude (decimal degrees): 40.172231 -102.297292
Surface Elevation (ft): 3760 **Water Level Change**
Well depth (ft): 355 **1 year:** -0.40
Aquifer(s): OGALLALA **5 year:** -8.70
10 year: -17.00

Measurements from last 10 years

Date	Depth to WL (ft)	Elev of WL (ft)	Change (ft)
2/2/2000	79.60	3680.40	1.10
2/21/2001	82.70	3677.30	-3.10
12/26/2001	83.80	3676.20	-1.10
3/25/2003	85.60	3674.40	-1.80
1/21/2004	86.80	3673.20	-1.20
1/20/2005	87.90	3672.10	-1.10
2/13/2006	89.50	3670.50	-1.60
4/6/2007	93.00	3667.00	-3.50
2/13/2008	95.60	3664.40	-2.60
4/10/2009	96.20	3663.80	-0.60
2/9/2010	96.60	3663.40	-0.40

All Historic Measurements

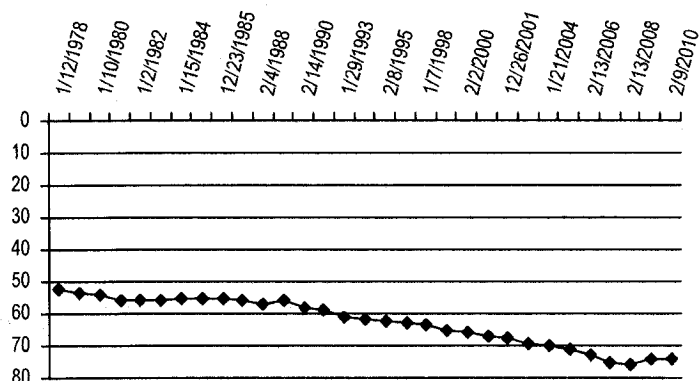


Well Name: PETERSON, CARL O. **Owner:** PETERSON MARY LOU
Permit #: 84682 - - **Location #:** SB00204407CBB1 **USGS Site ID:** 400918102202501
Division: 1 **Water District:** 65 **County:** YUMA
Location: Q160 Q40 Q10 Section Twnshp Range PM Distance from section lines:
 SW NW NW 7 2 N 44 W S From N/S line: From E/W line:
UTM Coordinates (NAD83): Northing (UTM y): 4448296.3 Easting (UTM x): 726556.6 Spotted from quarters
Latitude/Longitude (decimal degrees): 40.154484 -102.340019
Surface Elevation (ft): 3780 **Water Level Change**
Well depth (ft): 320 **1 year:** 0.20
Aquifer(s): OGALLALA **5 year:** -2.90
10 year: -8.23

Measurements from last 10 years

Date	Depth to WL (ft)	Elev of WL (ft)	Change (ft)
2/2/2000	65.97	3714.03	-0.80
2/21/2001	67.07	3712.93	-1.10
12/26/2001	67.57	3712.43	-0.50
3/25/2003	69.27	3710.73	-1.70
1/21/2004	70.20	3709.80	-0.93
1/11/2005	71.30	3708.70	-1.10
2/13/2006	72.90	3707.10	-1.60
4/6/2007	75.30	3704.70	-2.40
2/13/2008	75.90	3704.10	-0.60
4/10/2009	74.40	3705.60	1.50
2/9/2010	74.20	3705.80	0.20

All Historic Measurements



**NORTHERN HIGH PLAINS
DISTRICT: CENTRAL YUMA**

Well Name: BLED SOE CATTLE CO. **Owner:**
Permit #: - - **Location #:** SB00204411D **USGS Site ID:**
Division: 1 **Water District:** 65 **County:** YUMA
Location: Q160 Q40 Q10 Section Twship Range PM Distance from section lines:
SE 11 2 N 44 W S From N/S line: From EW line:
UTM Coordinates (NAD83): Northing (UTM y): 4448155.8 Easting (UTM x): 734137.0 Spotted from quarters
Latitude/Longitude (decimal degrees): 40.151142 -102.251163

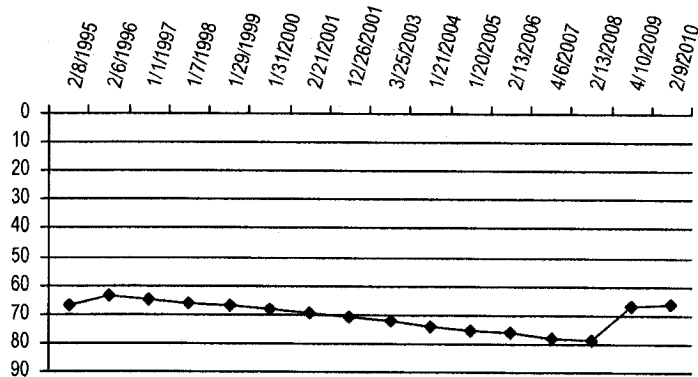
Surface Elevation (ft):
Well depth (ft):
Aquifer(s):

Water Level Change
1 year: 0.30
5 year: 8.80
10 year: 1.40

Measurements from last 10 years

Date	Depth to WL (ft)	Elev of WL (ft)	Change (ft)
1/31/2000	67.90		-0.80
2/21/2001	69.40		-1.50
12/26/2001	70.50		-1.10
3/25/2003	72.10		-1.60
1/21/2004	74.00		-1.90
1/20/2005	75.30		-1.30
2/13/2006	76.00		-0.70
4/6/2007	78.00		-2.00
2/13/2008	78.90		-0.90
4/10/2009	66.80	12.10	
2/9/2010	66.50		0.30

All Historic Measurements



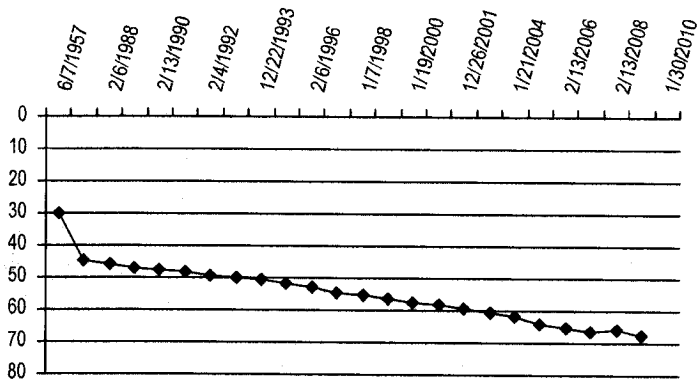
Well Name: CROUSE, THEODORE **Owner:**
Permit #: - - **Location #:** SB00204413BBC **USGS Site ID:** 400840102144000
Division: 1 **Water District:** 65 **County:** YUMA
Location: Q160 Q40 Q10 Section Twship Range PM Distance from section lines:
NW NW SW 13 2 N 44 W S From N/S line: From EW line:
UTM Coordinates (NAD83): Northing (UTM y): 4447467.8 Easting (UTM x): 734659.0 Spotted from quarters
Latitude/Longitude (decimal degrees): 40.144805 -102.245293

Surface Elevation (ft): 3696 **Water Level Change**
Well depth (ft): 53 **1 year:**
Aquifer(s): **5 year:**
10 year:

Measurements from last 10 years

Date	Depth to WL (ft)	Elev of WL (ft)	Change (ft)
1/19/2000	57.50	3638.50	-0.90
3/2/2001	58.50	3637.50	-1.00
12/26/2001	59.60	3636.40	-1.10
3/25/2003	60.50	3635.50	-0.90
1/21/2004	61.60	3634.40	-1.10
1/20/2005	64.00	3632.00	-2.40
2/13/2006	65.00	3631.00	-1.00
4/6/2007	66.40	3629.60	-1.40
2/13/2008	65.90	3630.10	0.50
4/10/2009	67.40	3628.60	-1.50
1/30/2010			

All Historic Measurements



**NORTHERN HIGH PLAINS
DISTRICT: CENTRAL YUMA**

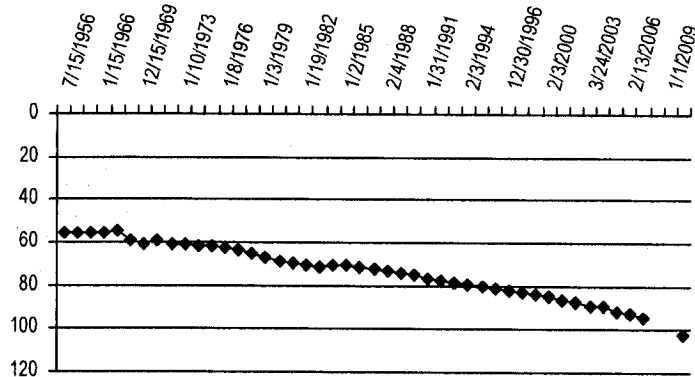
Well Name: DICKSON, L. **Owner:**
Permit #: - - **Location #:** SB00204520BBB **USGS Site ID:** 400725102253000
Division: 1 **Water District:** 65 **County:** YUMA
Location: Q160 Q40 Q10 Section Twnshp Range PM Distance from section lines:
 NW NW NW 20 2 N 45 W S From N/S line: From E/W line:
UTM Coordinates (NAD83): Northing (UTM y): 4445727.3 Easting (UTM x): 718597.6 Spotted from quarters
Latitude/Longitude (decimal degrees): 40.133470 -102.434244

Surface Elevation (ft): 3854 **Water Level Change**
Well depth (ft): **1 year:**
Aquifer(s): **5 year:** -10.70
10 year: -17.40

Measurements from last 10 years

Date	Depth to WL (ft)	Elev of WL (ft)	Change (ft)
2/3/2000	84.90	3769.10	-1.30
2/20/2001	86.40	3767.60	-1.50
12/26/2001	87.20	3766.80	-0.80
3/24/2003	89.00	3765.00	-1.80
1/16/2004	89.00	3765.00	0.00
12/12/2004	91.60	3762.40	-2.60
2/13/2006	92.90	3761.10	-1.30
4/5/2007	94.70	3759.30	-1.80
2/13/2008			
1/1/2009			
2/2/2010	102.30	3751.70	

All Historic Measurements



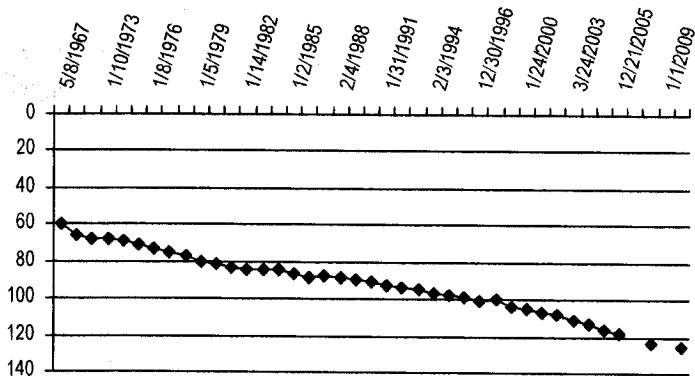
Well Name: WEATHERS **Owner:** FIVE RIVERS RANCH CATTLE FEEDING LL
Permit #: 11433 - FP - **Location #:** SB00204619CCA **USGS Site ID:** 400720102334000
Division: 1 **Water District:** 65 **County:** YUMA
Location: Q160 Q40 Q10 Section Twnshp Range PM Distance from section lines:
 SW SW NE 19 2 N 46 W S From N/S line: From E/W line:
UTM Coordinates (NAD83): Northing (UTM y): 4444110.7 Easting (UTM x): 707592.0 Spotted from quarters
Latitude/Longitude (decimal degrees): 40.121708 -102.563828

Surface Elevation (ft): 3957 **Water Level Change**
Well depth (ft): 405 **1 year:**
Aquifer(s): OGALLALA **5 year:** -9.40
10 year: -20.35

Measurements from last 10 years

Date	Depth to WL (ft)	Elev of WL (ft)	Change (ft)
1/24/2000	104.95	3852.05	-0.90
2/12/2001	107.10	3849.90	-2.15
12/26/2001	108.10	3848.90	-1.00
3/24/2003	111.00	3846.00	-2.90
1/15/2004	113.50	3843.50	-2.50
1/11/2005	115.90	3841.10	-2.40
12/21/2005	118.60	3838.40	-2.70
4/6/2007			
2/12/2008	123.50	3833.50	
1/1/2009			
2/2/2010	125.30	3831.70	

All Historic Measurements



**NORTHERN HIGH PLAINS
DISTRICT: CENTRAL YUMA**

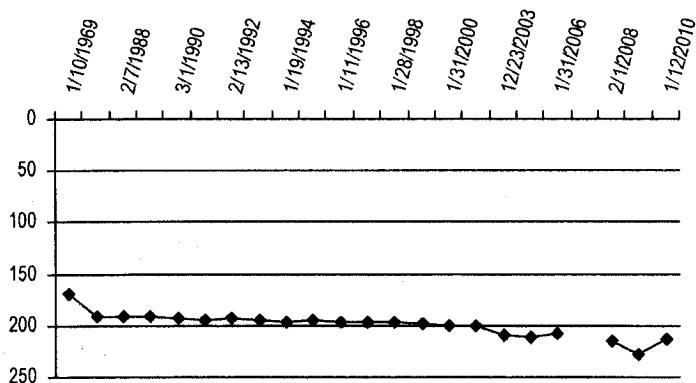
Well Name: FIX **Owner:** FIX DUARD
Permit #: 10094 - FP - **Location #:** SC00104303BBB **USGS Site ID:** 395958102095800
Division: 1 **Water District:** 65 **County:** YUMA
Location: Q160 Q40 Q10 Section Twtnshp Range PM Distance from section lines:
 NW NW NW 3 1 S 43 W S **From N/S line:** **From E/W line:**
UTM Coordinates (NAD83): Northing (UTM y): 4431814.1 Easting (UTM x): 740398.7 Spotted from quarters
Latitude/Longitude (decimal degrees): 40.002319 -102.183802

Surface Elevation (ft): 3812 **Water Level Change**
Well depth (ft): 278 **1 year:** 14.60
Aquifer(s): OGALLALA **5 year:** -2.10
10 year: -13.80

Measurements from last 10 years

Date	Depth to WL (ft)	Elev of WL (ft)	Change (ft)
1/31/2000	199.80	3612.20	-0.90
2/12/2001	201.00	3611.00	-1.20
12/23/2003	209.20	3602.80	-8.20
1/26/2005	211.50	3600.50	-2.30
1/31/2006	207.70	3604.30	3.80
4/11/2007			
2/1/2008	215.80	3596.20	
4/2/2009	228.20	3583.80	-12.40
1/12/2010	213.60	3598.40	14.60

All Historic Measurements



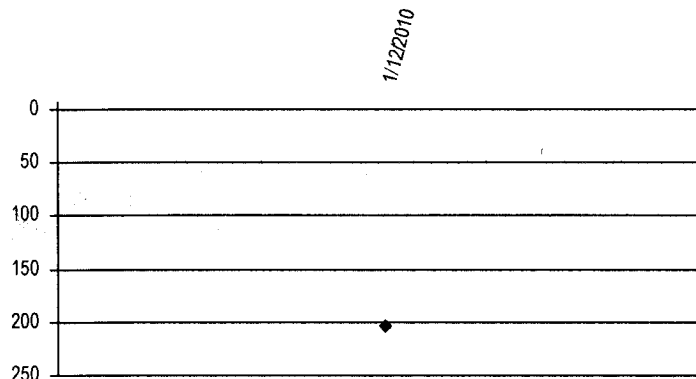
Well Name: OSMUS, DALLAS **Owner:**
Permit #: 4842 - FP - **Location #:** SC00104317AAA **USGS Site ID:**
Division: 1 **Water District:** **County:** YUMA
Location: Q160 Q40 Q10 Section Twtnshp Range PM Distance from section lines:
 NE NE NE 17 1 S 43 W S **From N/S line:** **From E/W line:**
UTM Coordinates (NAD83): Northing (UTM y): 4428756.5 Easting (UTM x): 738678.3 Spotted from quarters
Latitude/Longitude (decimal degrees):

Surface Elevation (ft): 3823 **Water Level Change**
Well depth (ft): 310 **1 year:**
Aquifer(s): OGALLALA **5 year:**
10 year:

Measurements from last 10 years

Date	Depth to WL (ft)	Elev of WL (ft)	Change (ft)
1/12/2010	204.30	3618.70	

All Historic Measurements



**NORTHERN HIGH PLAINS
DISTRICT: CENTRAL YUMA**

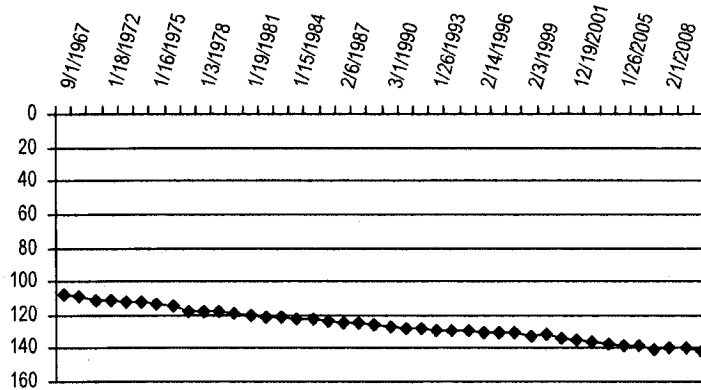
Well Name: FIX **Owner:** ENDERSON HERMAN E & EVELYN L
Permit #: 11290 - FP - **Location #:** SC00104320CCB **USGS Site ID:** 395717102131800
Division: 1 **Water District:** 65 **County:** YUMA
Location: Q160 Q40 Q10 Section Twnshp Range PM Distance from section lines:
SW SW NW 20 1 S 43 W S From N/S line: From E/W line:
UTM Coordinates (NAD83): Northing (UTM y): 4425964.0 Easting (UTM x): 737358.2 Spotted from quarters
Latitude/Longitude (decimal degrees): 39.950533 -102.221515

Surface Elevation (ft): 3785 **Water Level Change**
Well depth (ft): 243 **1 year:** -2.20
Aquifer(s): OGALLALA **5 year:** -4.10
10 year: -10.15

Measurements from last 10 years

Date	Depth to WL (ft)	Elev of WL (ft)	Change (ft)
1/31/2000	131.85	3653.15	0.35
2/12/2001	133.80	3651.20	-1.95
12/19/2001	134.80	3650.20	-1.00
3/13/2003	136.70	3648.30	-1.90
12/23/2003	137.50	3647.50	-0.80
1/26/2005	137.90	3647.10	-0.40
1/31/2006	138.70	3646.30	-0.80
4/11/2007	140.50	3644.50	-1.80
2/1/2008	139.50	3645.50	1.00
4/14/2009	139.80	3645.20	-0.30
1/12/2010	142.00	3643.00	-2.20

All Historic Measurements



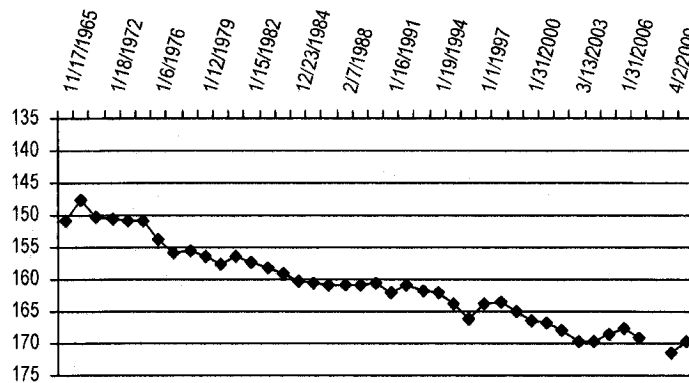
Well Name: OSMUS, JOHN **Owner:** OSMUS LAND COMPANY
Permit #: 10377 - F - **Location #:** SC00104321ABA2 **USGS Site ID:** 395743102112400
Division: 1 **Water District:** 65 **County:** YUMA
Location: Q160 Q40 Q10 Section Twnshp Range PM Distance from section lines:
NE NW NE 21 1 S 43 W S From N/S line: From E/W line:
UTM Coordinates (NAD83): Northing (UTM y): 4427229.5 Easting (UTM x): 739932.7 Spotted from quarters
Latitude/Longitude (decimal degrees): 39.961195 -102.190946

Surface Elevation (ft): 3792 **Water Level Change**
Well depth (ft): 227 **1 year:** 1.70
Aquifer(s): OGALLALA **5 year:** -1.30
10 year: -3.32

Measurements from last 10 years

Date	Depth to WL (ft)	Elev of WL (ft)	Change (ft)
1/31/2000	166.48	3625.52	-1.48
2/12/2001	166.70	3625.30	-0.22
12/19/2001	168.00	3624.00	-1.30
3/13/2003	169.60	3622.40	-1.60
12/23/2003	169.60	3622.40	0.00
1/26/2005	168.50	3623.50	1.10
1/31/2006	167.70	3624.30	0.80
4/11/2007	169.00	3623.00	-1.30
2/1/2008			
4/2/2009	171.50	3620.50	
1/12/2010	169.80	3622.20	1.70

All Historic Measurements



**NORTHERN HIGH PLAINS
DISTRICT: CENTRAL YUMA**

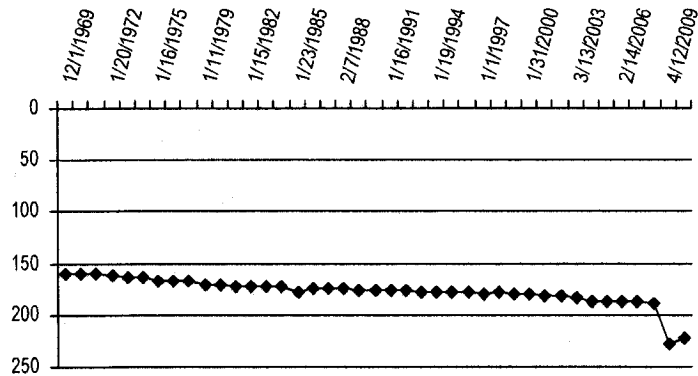
Well Name: BOWMAN, DELFORD **Owner:** BOWMAN DELFORD
Permit #: 12006 - F - **Location #:** SC0010441BBC **USGS Site ID:** 395917102165100
Division: 1 **Water District:** 65 **County:** YUMA
Location: Q160 Q40 Q10 Section Twnshp Range PM Distance from section lines:
 NW NW SW 11 1 S 44 W S From N/S line: From E/W line:
UTM Coordinates (NAD83): Northing (UTM y): 4430053.1 Easting (UTM x): 732190.1 Spotted from quarters
Latitude/Longitude (decimal degrees): 39.988767 -102.280488

Surface Elevation (ft): 3869 **Water Level Change**
Well depth (ft): 420 **1 year:** 4.80
Aquifer(s): OGALLALA **5 year:** -34.90
10 year: -43.35

Measurements from last 10 years

Date	Depth to WL (ft)	Elev of WL (ft)	Change (ft)
1/31/2000	179.95	3689.05	-0.15
2/12/2001	181.30	3687.70	-1.35
12/19/2001	182.90	3686.10	-1.60
3/13/2003	184.10	3684.90	-1.20
12/23/2003	187.20	3681.80	-3.10
1/26/2005	188.40	3680.60	-1.20
2/14/2006	186.60	3682.40	1.80
4/11/2007	188.20	3680.80	-1.60
2/13/2008	189.40	3679.60	-1.20
4/12/2009	228.10	3640.90	-38.70
1/12/2010	223.30	3645.70	4.80

All Historic Measurements



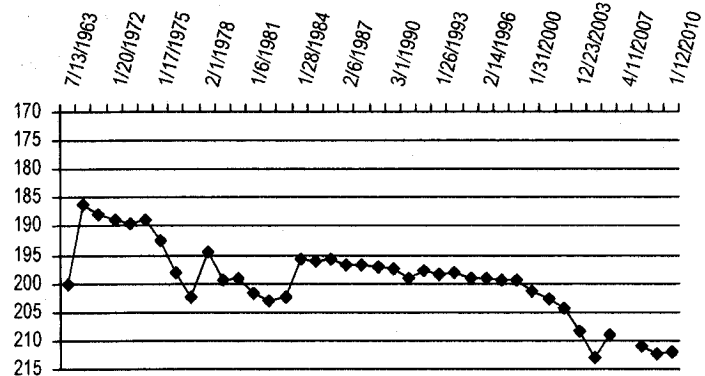
Well Name: DETERDING, ALVA **Owner:** DETERDING ALVA
Permit #: 4399 - F - **Location #:** SC00104417CBA **USGS Site ID:** 395810102195800
Division: 1 **Water District:** 65 **County:** YUMA
Location: Q160 Q40 Q10 Section Twnshp Range PM Distance from section lines:
 SW NW NE 17 1 S 44 W S From N/S line: From E/W line:
UTM Coordinates (NAD83): Northing (UTM y): 4427689.0 Easting (UTM x): 727778.5 Spotted from quarters
Latitude/Longitude (decimal degrees): 39.968691 -102.332933

Surface Elevation (ft): 3955 **Water Level Change**
Well depth (ft): 320 **1 year:** 0.20
Aquifer(s): OGALLALA **5 year:** 0.90
10 year: -10.50

Measurements from last 10 years

Date	Depth to WL (ft)	Elev of WL (ft)	Change (ft)
1/31/2000	201.50	3753.50	-1.90
2/12/2001	202.90	3752.10	-1.40
12/19/2001	204.30	3750.70	-1.40
12/23/2003	208.30	3746.70	-4.00
1/25/2005	212.90	3742.10	-4.60
2/14/2006	209.20	3745.80	3.70
4/11/2007			
2/13/2008	211.00	3744.00	
4/12/2009	212.20	3742.80	-1.20
1/12/2010	212.00	3743.00	0.20

All Historic Measurements



**NORTHERN HIGH PLAINS
DISTRICT: CENTRAL YUMA**

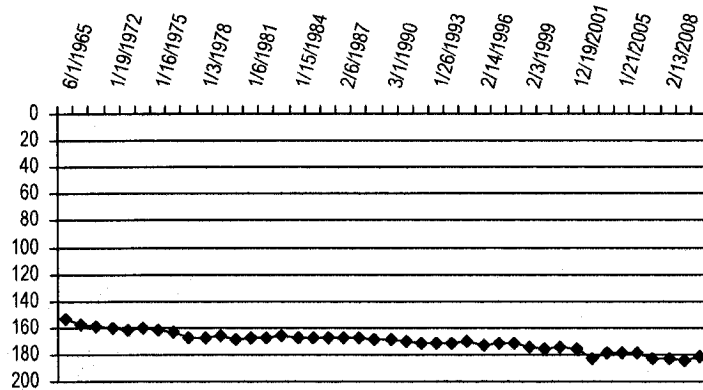
Well Name: ALLISON **Owner:** ALLISON BARRY & STEPHEN
Permit #: 9533 - FP - **Location #:** SC00104426ABB1 **USGS Site ID:** 395652102161200
Division: 1 **Water District:** 65 **County:** YUMA
Location: Q160 Q40 Q10 Section Twnshp Range PM Distance from section lines:
NE NW NW 26 1 S 44 W S From N/S line: From E/W line:
UTM Coordinates (NAD83): Northing (UTM y): 4425478.0 Easting (UTM x): 733274.1 Spotted from quarters
Latitude/Longitude (decimal degrees): 39.947295 -102.269445

Surface Elevation (ft): 3868 **Water Level Change**
Well depth (ft): 409 **1 year:** 4.00
Aquifer(s): OGALLALA **5 year:** -1.80
10 year: -5.60

Measurements from last 10 years

Date	Depth to WL (ft)	Elev of WL (ft)	Change (ft)
1/31/2000	175.40	3692.60	-1.00
2/12/2001	174.30	3693.70	1.10
12/19/2001	175.50	3692.50	-1.20
3/25/2003	182.70	3685.30	-7.20
12/23/2003	179.20	3688.80	3.50
1/21/2005	179.20	3688.80	0.00
2/14/2006	179.40	3688.60	-0.20
4/11/2007	183.10	3684.90	-3.70
2/13/2008	183.30	3684.70	-0.20
4/12/2009	185.00	3683.00	-1.70
1/12/2010	181.00	3687.00	4.00

All Historic Measurements



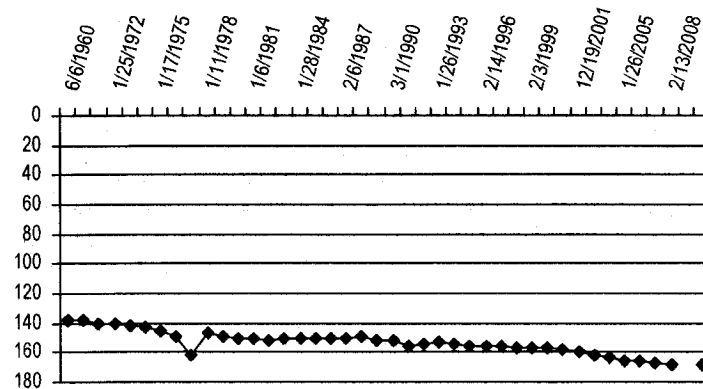
Well Name: STULTS, CLARENCE **Owner:** STULTS LAVERN & WILMA
Permit #: 2545 - FP - **Location #:** SC00104430BAD **USGS Site ID:** 395644102204100
Division: 1 **Water District:** 65 **County:** YUMA
Location: Q160 Q40 Q10 Section Twnshp Range PM Distance from section lines:
NW NE SE 30 1 S 44 W S From N/S line: From E/W line:
UTM Coordinates (NAD83): Northing (UTM y): 4425056.0 Easting (UTM x): 726688.6 Spotted from quarters
Latitude/Longitude (decimal degrees): 39.945286 -102.346599

Surface Elevation (ft): 3930 **Water Level Change**
Well depth (ft): 331 **1 year:** 4.00
Aquifer(s): OGALLALA **5 year:** -3.30
10 year: -11.40

Measurements from last 10 years

Date	Depth to WL (ft)	Elev of WL (ft)	Change (ft)
1/31/2000	157.40	3772.60	-0.20
2/12/2001	158.20	3771.80	-0.80
12/19/2001	159.80	3770.20	-1.60
3/13/2003	161.60	3768.40	-1.80
12/23/2003	163.90	3766.10	-2.30
1/26/2005	165.50	3764.50	-1.60
2/14/2006	166.20	3763.80	-0.70
4/11/2007	167.10	3762.90	-0.90
2/13/2008	168.50	3761.50	-1.40
1/1/2009			
1/12/2010	168.80	3761.20	

All Historic Measurements



**NORTHERN HIGH PLAINS
DISTRICT: CENTRAL YUMA**

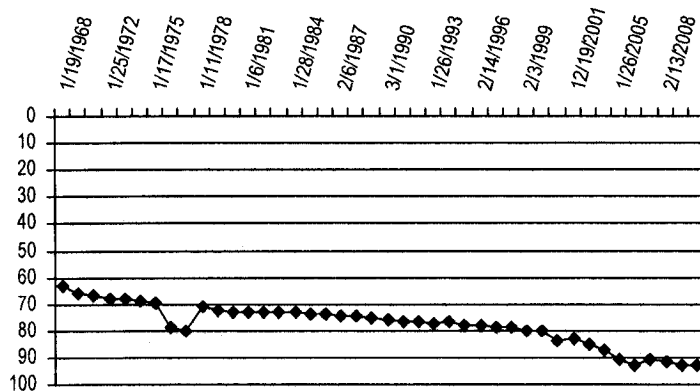
Well Name: PARISSET, ROBERT G. **Owner:** PARISSET ROBERT G
Permit #: 12416 - FP - **Location #:** SC00104516ADB **USGS Site ID:** 395820102245800
Division: 1 **Water District:** 65 **County:** YUMA
Location: Q160 Q40 Q10 Section Twnshp Range PM Distance from section lines:
NE SE NW 16 1 S 45 W S From N/S line: From E/W line:
UTM Coordinates (NAD83): Northing (UTM y): 4427770.6 Easting (UTM x): 720768.2 Spotted from quarters
Latitude/Longitude (decimal degrees): 39.971283 -102.414909

Surface Elevation (ft): 3900 **Water Level Change**
Well depth (ft): 370 **1 year:** 0.00
Aquifer(s): OGALLALA **5 year:** -2.00
10 year: -12.20

Measurements from last 10 years

Date	Depth to WL (ft)	Elev of WL (ft)	Change (ft)
1/31/2000	80.40	3819.60	-0.60
2/21/2001	83.80	3816.20	-3.40
12/19/2001	83.00	3817.00	0.80
3/29/2003	85.20	3814.80	-2.20
12/23/2003	87.10	3812.90	-1.90
1/26/2005	90.60	3809.40	-3.50
2/14/2006	92.70	3807.30	-2.10
4/11/2007	90.90	3809.10	1.80
2/13/2008	91.80	3808.20	-0.90
4/12/2009	92.60	3807.40	-0.80
2/2/2010	92.60	3807.40	0.00

All Historic Measurements



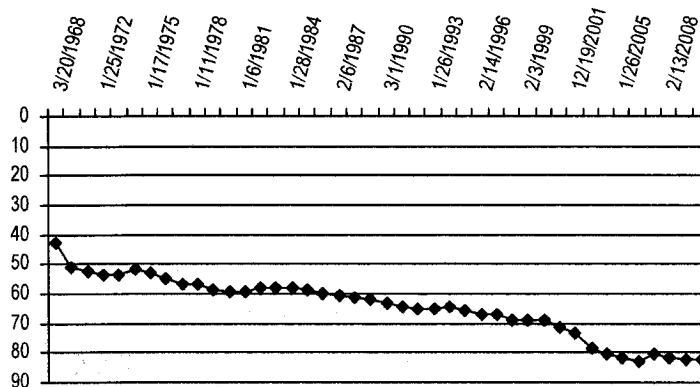
Well Name: PARISSET, ROBERT **Owner:** PARISSET ROBERT G
Permit #: 12415 - F - **Location #:** SC00104516BDB **USGS Site ID:** 395818102253000
Division: 1 **Water District:** 65 **County:** YUMA
Location: Q160 Q40 Q10 Section Twnshp Range PM Distance from section lines:
NW SE NW 16 1 S 45 W S From N/S line: From E/W line:
UTM Coordinates (NAD83): Northing (UTM y): 4427743.6 Easting (UTM x): 719967.7 Spotted from quarters
Latitude/Longitude (decimal degrees): 39.971249 -102.424283

Surface Elevation (ft): 3901 **Water Level Change**
Well depth (ft): 370 **1 year:** 0.10
Aquifer(s): OGALLALA **5 year:** -0.60
10 year: -13.40

Measurements from last 10 years

Date	Depth to WL (ft)	Elev of WL (ft)	Change (ft)
1/31/2000	68.90	3832.10	-0.20
2/21/2001	71.30	3829.70	-2.40
12/19/2001	73.40	3827.60	-2.10
3/29/2003	78.60	3822.40	-5.20
12/23/2003	80.30	3820.70	-1.70
1/26/2005	81.70	3819.30	-1.40
2/14/2006	83.00	3818.00	-1.30
4/11/2007	80.70	3820.30	2.30
2/13/2008	81.60	3819.40	-0.90
4/12/2009	82.40	3818.60	-0.80
2/2/2010	82.30	3818.70	0.10

All Historic Measurements



**NORTHERN HIGH PLAINS
DISTRICT: CENTRAL YUMA**

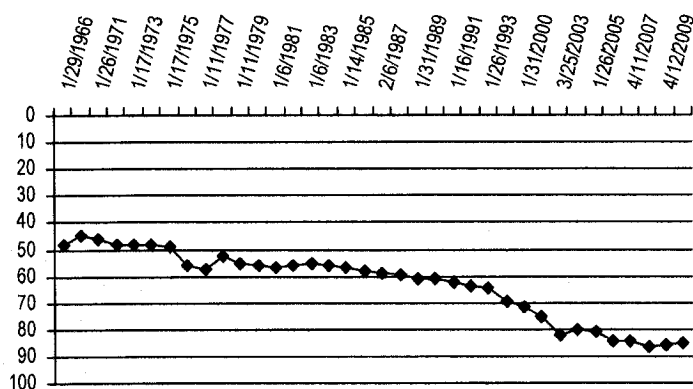
Well Name: KERBS **Owner:** KERBS AG INC
Permit #: 10336 - FP - **Location #:** SC00104520DDB **USGS Site ID:** 395703102263800
Division: 1 **Water District:** 65 **County:** YUMA
Location: Q160 Q40 Q10 Section Twnshp Range PM Distance from section lines:
 SE SE NW 20 1 S 45 W S **From N/S line:** **From E/W line:**
UTM Coordinates (NAD83): Northing (UTM y): 4425346.5 Easting (UTM x): 719244.7 Spotted from quarters
Latitude/Longitude (decimal degrees): 39.949862 -102.433548

Surface Elevation (ft): 3936 **Water Level Change**
Well depth (ft): 364 **1 year:** 0.90
Aquifer(s): OGALLALA **5 year:** -4.00
10 year: -13.60

Measurements from last 10 years

Date	Depth to WL (ft)	Elev of WL (ft)	Change (ft)
1/31/2000	71.40	3864.60	-2.20
12/19/2001	75.00	3861.00	-3.60
3/25/2003	82.40	3853.60	-7.40
12/23/2003	79.80	3856.20	2.60
1/26/2005	81.00	3855.00	-1.20
2/14/2006	84.10	3851.90	-3.10
4/11/2007	84.60	3851.40	-0.50
2/13/2008	86.40	3849.60	-1.80
4/12/2009	85.90	3850.10	0.50
2/2/2010	85.00	3851.00	0.90

All Historic Measurements



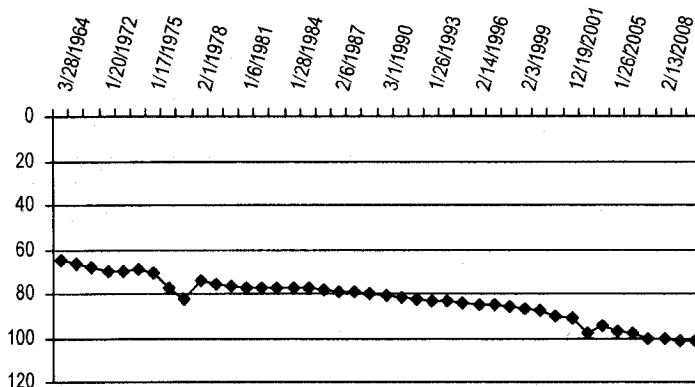
Well Name: CANTRALL, FRANK **Owner:** CANTRALL FRANK & OPAL
Permit #: 5097 - FP - **Location #:** SC00104522DDB **USGS Site ID:** 395704102234900
Division: 1 **Water District:** 65 **County:** YUMA
Location: Q160 Q40 Q10 Section Twnshp Range PM Distance from section lines:
 SE SE NW 22 1 S 45 W S **From N/S line:** **From E/W line:**
UTM Coordinates (NAD83): Northing (UTM y): 4425452.0 Easting (UTM x): 722443.5 Spotted from quarters
Latitude/Longitude (decimal degrees): 39.949976 -102.396103

Surface Elevation (ft): 3923 **Water Level Change**
Well depth (ft): 286 **1 year:** 0.40
Aquifer(s): OGALLALA **5 year:** -4.40
10 year: -13.75

Measurements from last 10 years

Date	Depth to WL (ft)	Elev of WL (ft)	Change (ft)
1/31/2000	87.55	3835.45	-0.65
2/21/2001	90.30	3832.70	-2.75
12/19/2001	90.90	3832.10	-0.60
3/25/2003	97.80	3825.20	-6.90
12/23/2003	94.80	3828.20	3.00
1/26/2005	96.90	3826.10	-2.10
2/14/2006	97.70	3825.30	-0.80
4/11/2007	100.10	3822.90	-2.40
2/13/2008	100.70	3822.30	-0.60
4/12/2009	101.70	3821.30	-1.00
2/2/2010	101.30	3821.70	0.40

All Historic Measurements



**NORTHERN HIGH PLAINS
DISTRICT: CENTRAL YUMA**

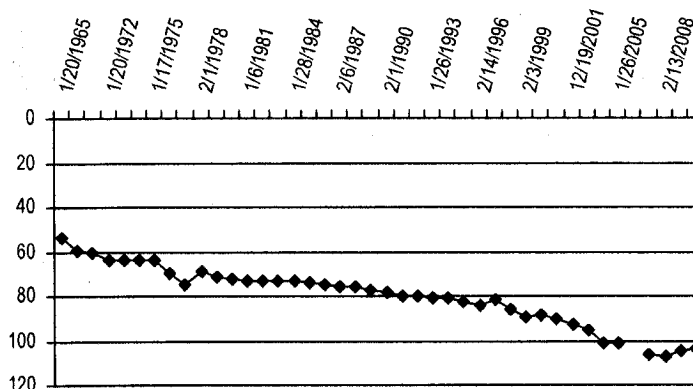
Well Name: ZUEGE, GLENDALE **Owner:** ZUEGE GLENDALE
Permit #: 6386 - F **Location #:** SC00104532BCB **USGS Site ID:** 395543102265000
Division: 1 **Water District:** 65 **County:** YUMA
Location: Q160 Q40 Q10 Section Twnshp Range PM Distance from section lines:
 NW SW NW 32 1 S 45 W S From N/S line: From E/W line:
UTM Coordinates (NAD83): Northing (UTM y): 4422944.5 Easting (UTM x): 718105.2 Spotted from quarters
Latitude/Longitude (decimal degrees): 39.928536 -102.447678

Surface Elevation (ft): 3965 **Water Level Change**
Well depth (ft): 220 **1 year:** 0.30
Aquifer(s): OGALLALA **5 year:** -2.50
 10 year: -15.40

Measurements from last 10 years

Date	Depth to WL (ft)	Elev of WL (ft)	Change (ft)
1/31/2000	88.80	3876.20	0.60
2/21/2001	90.50	3874.50	-1.70
12/19/2001	93.00	3872.00	-2.50
3/25/2003	94.90	3870.10	-1.90
12/23/2003	101.20	3863.80	-6.30
1/26/2005	101.70	3863.30	-0.50
2/14/2006			
4/11/2007	106.60	3858.40	
2/13/2008	107.20	3857.80	-0.60
4/14/2009	104.50	3860.50	2.70
2/2/2010	104.20	3860.80	0.30

All Historic Measurements



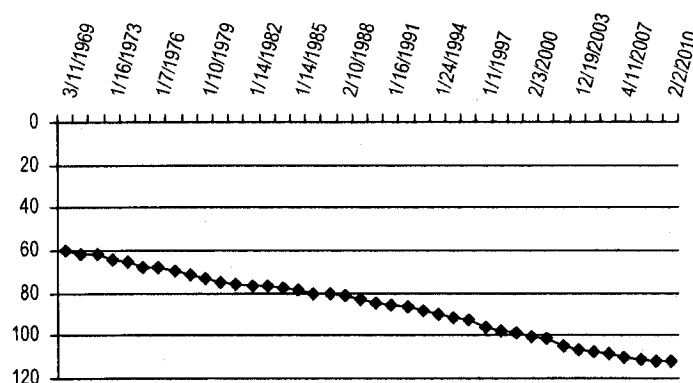
Well Name: WARKENTINE **Owner:** WARKENTINE ALVIN & DOTTY
Permit #: 13307 - F **Location #:** SC00104605CDB **USGS Site ID:** 395935102331700
Division: 1 **Water District:** 65 **County:** YUMA
Location: Q160 Q40 Q10 Section Twnshp Range PM Distance from section lines:
 SW SE NW 5 1 S 46 W S From N/S line: From E/W line:
UTM Coordinates (NAD83): Northing (UTM y): 4429728.6 Easting (UTM x): 708810.5 Spotted from quarters
Latitude/Longitude (decimal degrees): 39.991946 -102.554176

Surface Elevation (ft): 4019 **Water Level Change**
Well depth (ft): 140 **1 year:** -0.30
Aquifer(s): OGALLALA **5 year:** -4.30
 10 year: -11.30

Measurements from last 10 years

Date	Depth to WL (ft)	Elev of WL (ft)	Change (ft)
2/3/2000	100.70	3918.30	-1.60
3/2/2001	101.80	3917.20	-1.10
3/29/2003	104.80	3914.20	-3.00
12/19/2003	106.60	3912.40	-1.80
1/21/2005	107.70	3911.30	-1.10
12/22/2005	108.90	3910.10	-1.20
4/11/2007	110.50	3908.50	-1.60
2/13/2008	111.40	3907.60	-0.90
4/12/2009	111.70	3907.30	-0.30
2/2/2010	112.00	3907.00	-0.30

All Historic Measurements



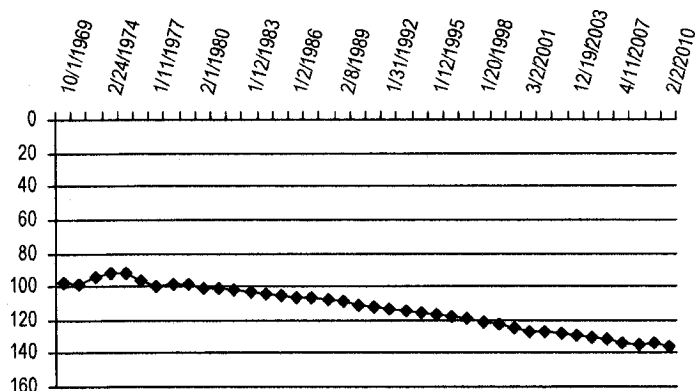
**NORTHERN HIGH PLAINS
DISTRICT: CENTRAL YUMA**

Well Name: RUTLEDGE, STANLEY **Owner:** RUTLEDGE STANLEY EST
Permit #: 13889 - FP - **Location #:** SC00104702ACA **USGS Site ID:** 395954102360800
Division: 1 **Water District:** 65 **County:** YUMA
Location: Q160 Q40 Q10 **Section:** **Twnshp:** **Range:** **PM:** **Distance from section lines:**
 NE SW NE 2 1 S 47 W S **From N/S line:** **From EW line:**
UTM Coordinates (NAD83): **Northing (UTM y):** 4430356.1 **Easting (UTM x):** 704577.9 **Spotted from quarters**
Latitude/Longitude (decimal degrees): 39.998630 -102.603514
Surface Elevation (ft): 4074 **Water Level Change**
Well depth (ft): 170 **1 year:** -1.80
Aquifer(s): OGALLALA **5 year:** -5.20
 10 year: -11.40

Measurements from last 10 years

Date	Depth to WL (ft)	Elev of WL (ft)	Change (ft)
2/3/2000	124.70	3949.30	-2.30
3/2/2001	127.30	3946.70	-2.60
12/19/2001	126.80	3947.20	0.50
3/29/2003	128.40	3945.60	-1.60
12/19/2003	129.70	3944.30	-1.30
1/21/2005	130.90	3943.10	-1.20
12/22/2005	132.10	3941.90	-1.20
4/11/2007	133.80	3940.20	-1.70
2/13/2008	135.30	3938.70	-1.50
4/14/2009	134.30	3939.70	1.00
2/2/2010	136.10	3937.90	-1.80

All Historic Measurements

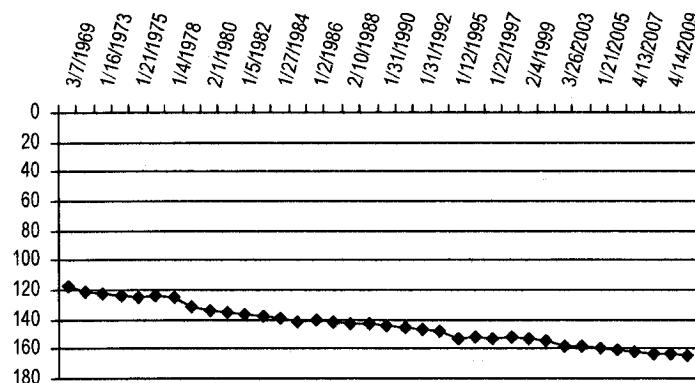


Well Name: ALLIANCE FARMS **Owner:** MURPHY BROWN OF YUMA
Permit #: 12779 - FP - **Location #:** SC00104706CCA **USGS Site ID:** 395930102412000
Division: 1 **Water District:** 65 **County:** YUMA
Location: Q160 Q40 Q10 **Section:** **Twnshp:** **Range:** **PM:** **Distance from section lines:**
 SW SW NE 6 1 S 47 W S **From N/S line:** **From EW line:**
UTM Coordinates (NAD83): **Northing (UTM y):** 4429383.0 **Easting (UTM x):** 697417.7 **Spotted from quarters**
Latitude/Longitude (decimal degrees): 39.991574 -102.687621
Surface Elevation (ft): 4164 **Water Level Change**
Well depth (ft): 185 **1 year:** -1.80
Aquifer(s): OGALLALA **5 year:** -4.90
 10 year: -11.40

Measurements from last 10 years

Date	Depth to WL (ft)	Elev of WL (ft)	Change (ft)
12/18/2001	155.00	4009.00	-1.70
3/26/2003	158.90	4005.10	-3.90
12/19/2003	158.80	4005.20	0.10
1/21/2005	159.90	4004.10	-1.10
12/22/2005	160.40	4003.60	-0.50
4/13/2007	162.10	4001.90	-1.70
2/13/2008	163.00	4001.00	-0.90
4/14/2009	163.00	4001.00	0.00
2/2/2010	164.80	3999.20	-1.80

All Historic Measurements



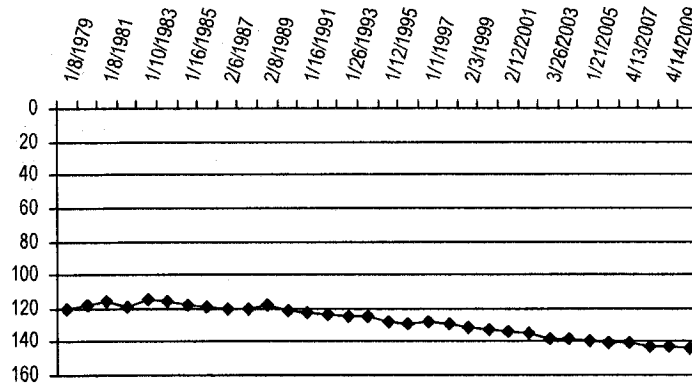
**NORTHERN HIGH PLAINS
DISTRICT: CENTRAL YUMA**

Well Name: BOX ELDER **Owner:** HOWARD DON M
Permit #: 23206 - FP - **Location #:** SC00204417ADA1 **USGS Site ID:** 395311102190001
Division: 1 **Water District:** 65 **County:** YUMA
Location: Q160 Q40 Q10 Section Twnshp Range PM Distance from section lines:
 NE SE NE 17 2 S 44 W S **From N/S line:** **From EW line:**
UTM Coordinates (NAD83): Northing (UTM y): 4418529.5 Easting (UTM x): 729363.9 Spotted from quarters
Latitude/Longitude (decimal degrees): 39.885826 -102.317611
Surface Elevation (ft): 3863 **Water Level Change**
Well depth (ft): 170 **1 year:** -1.50
Aquifer(s): OGALLALA **5 year:** -5.00
10 year: -12.05

Measurements from last 10 years

Date	Depth to WL (ft)	Elev of WL (ft)	Change (ft)
1/31/2000	132.55	3730.45	-1.05
2/12/2001	133.70	3729.30	-1.15
12/18/2001	135.60	3727.40	-1.90
3/26/2003	138.00	3725.00	-2.40
12/19/2003	137.90	3725.10	0.10
1/21/2005	139.60	3723.40	-1.70
12/22/2005	141.20	3721.80	-1.60
4/13/2007	140.30	3722.70	0.90
2/14/2008	142.80	3720.20	-2.50
4/14/2009	143.10	3719.90	-0.30
1/12/2010	144.60	3718.40	-1.50

All Historic Measurements

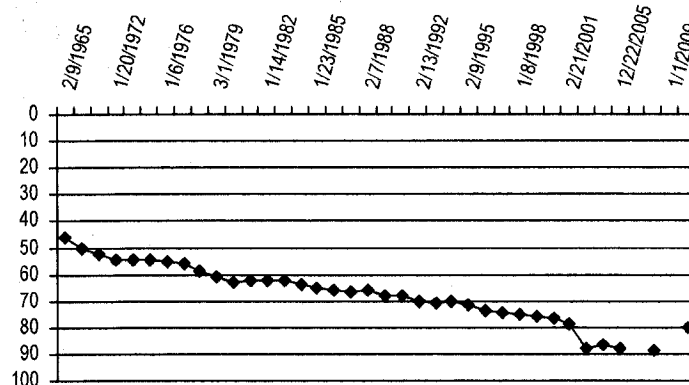


Well Name: ALBERT RICHERS TRUST **Owner:** RICHERS ALBERT H
Permit #: 6724 - FP - **Location #:** SC00204503ACA **USGS Site ID:** 395455102234800
Division: 1 **Water District:** 65 **County:** YUMA
Location: Q160 Q40 Q10 Section Twnshp Range PM Distance from section lines:
 NE SW NE 3 2 S 45 W S **From N/S line:** **From EW line:**
UTM Coordinates (NAD83): Northing (UTM y): 4421501.0 Easting (UTM x): 722389.5 Spotted from quarters
Latitude/Longitude (decimal degrees): 39.914429 -102.398082
Surface Elevation (ft): 3920 **Water Level Change**
Well depth (ft): 142 **1 year:** -1.50
Aquifer(s): OGALLALA **5 year:** 5.90
10 year: -3.50

Measurements from last 10 years

Date	Depth to WL (ft)	Elev of WL (ft)	Change (ft)
1/31/2000	76.80	3843.20	-0.80
2/21/2001	78.60	3841.40	-1.80
3/25/2003	88.00	3832.00	-9.40
1/21/2005	86.20	3833.80	1.80
12/22/2005	88.20	3831.80	-2.00
4/11/2007			
2/14/2008	88.50	3831.50	
1/1/2009			
1/12/2010	80.30	3839.70	

All Historic Measurements



**NORTHERN HIGH PLAINS
DISTRICT: CENTRAL YUMA**

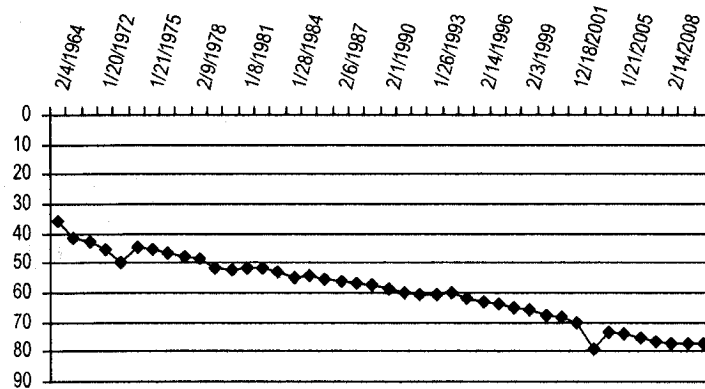
Well Name: BOHNEN **Owner:** BOHNEN JOE M & MARY E
Permit #: 5038 - F **Location #:** SC00204510ABD **USGS Site ID:** 395403102234800
Division: 1 **Water District:** 65 **County:** YUMA
Location: Q160 Q40 Q10 Section Twnshp Range PM Distance from section lines:
 NE NW SE 10 2 S 45 W S **From N/S line:** **From E/W line:**
UTM Coordinates (NAD83): Northing (UTM y): 4420094.0 Easting (UTM x): 722424.7 Spotted from quarters
Latitude/Longitude (decimal degrees): 39.901756 -102.398151

Surface Elevation (ft): 3926 **Water Level Change**
Well depth (ft): 111 **1 year:** 0.20
Aquifer(s): OGALLALA **5 year:** -3.10
10 year: -9.80

Measurements from last 10 years

Date	Depth to WL (ft)	Elev of WL (ft)	Change (ft)
1/31/2000	67.40	3858.60	-1.50
2/21/2001	68.60	3857.40	-1.20
12/18/2001	70.20	3855.80	-1.60
3/25/2003	79.00	3847.00	-8.80
12/19/2003	73.30	3852.70	5.70
1/21/2005	74.10	3851.90	-0.80
12/22/2005	75.40	3850.60	-1.30
4/11/2007	76.30	3849.70	-0.90
2/14/2008	77.00	3849.00	-0.70
4/12/2009	77.40	3848.60	-0.40
1/12/2010	77.20	3848.80	0.20

All Historic Measurements



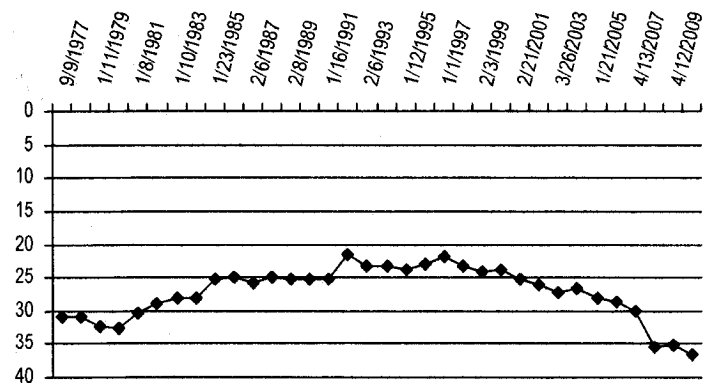
Well Name: U.S. GOVERNMENT **Owner:**
Permit #: - **Location #:** SC00204525CCB1 **USGS Site ID:** 395055102221701
Division: 1 **Water District:** 65 **County:** YUMA
Location: Q160 Q40 Q10 Section Twnshp Range PM Distance from section lines:
 SW SW NW 25 2 S 45 W S **From N/S line:** **From E/W line:**
UTM Coordinates (NAD83): Northing (UTM y): 4414310.4 Easting (UTM x): 724908.9 Spotted from quarters
Latitude/Longitude (decimal degrees): 39.849046 -102.371110

Surface Elevation (ft): 3925 **Water Level Change**
Well depth (ft): 46 **1 year:** -1.40
Aquifer(s): **5 year:** -8.50
10 year: -12.80

Measurements from last 10 years

Date	Depth to WL (ft)	Elev of WL (ft)	Change (ft)
1/31/2000	23.80	3901.20	0.30
2/21/2001	25.20	3899.80	-1.40
12/18/2001	26.10	3898.90	-0.90
3/26/2003	27.20	3897.80	-1.10
12/19/2003	26.60	3898.40	0.60
1/21/2005	28.10	3896.90	-1.50
12/22/2005	28.70	3896.30	-0.60
4/13/2007	30.20	3894.80	-1.50
2/14/2008	35.40	3889.60	-5.20
4/12/2009	35.20	3889.80	0.20
1/12/2010	36.60	3888.40	-1.40

All Historic Measurements



**NORTHERN HIGH PLAINS
DISTRICT: CENTRAL YUMA**

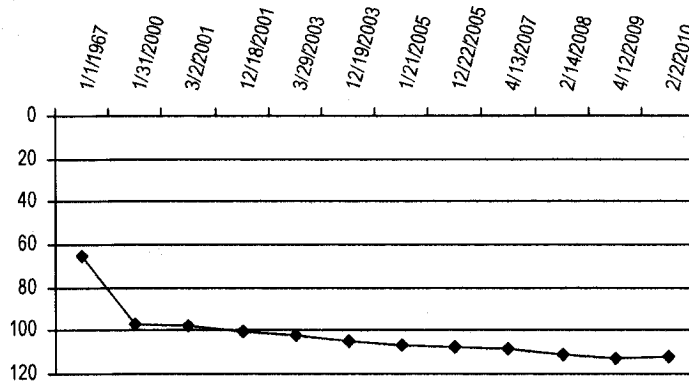
Well Name: MCDONALD **Owner:** CENTRAL YUMA CO GWMD
Permit #: 217457 - **Location #:** SC00204625AB **USGS Site ID:**
Division: 1 **Water District:** 65 **County:** YUMA
Location: Q160 Q40 Q10 Section Twnshp Range PM Distance from section lines:
 NE NW 25 2 S 46 W S From N/S line: From E/W line:
UTM Coordinates (NAD83): Northing (UTM y): 4415162.9 Easting (UTM x): 716195.3 Spotted from quarters
Latitude/Longitude (decimal degrees): 39.858982 -102.472584

Surface Elevation (ft): 4031 **Water Level Change**
Well depth (ft): 160 **1 year:** 0.80
Aquifer(s): OGALLALA **5 year:** -5.60
 10 year: -15.20

Measurements from last 10 years

Date	Depth to WL (ft)	Elev of WL (ft)	Change (ft)
1/31/2000	96.80	3934.20	-31.80
3/2/2001	98.10	3932.90	-1.30
12/18/2001	100.80	3930.20	-2.70
3/29/2003	102.40	3928.60	-1.60
12/19/2003	105.30	3925.70	-2.90
1/21/2005	106.40	3924.60	-1.10
12/22/2005	107.90	3923.10	-1.50
4/13/2007	108.90	3922.10	-1.00
2/14/2008	111.60	3919.40	-2.70
4/12/2009	112.80	3918.20	-1.20
2/2/2010	112.00	3919.00	0.80

All Historic Measurements



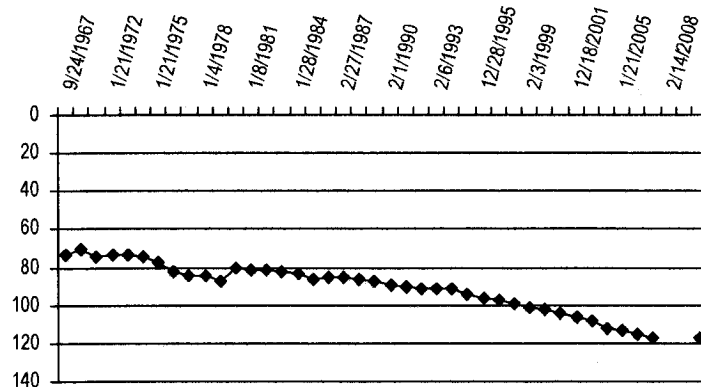
Well Name: ROTH **Owner:** ROTH RICHARD L
Permit #: 11573 - F - **Location #:** SC00204628ADB **USGS Site ID:** 395125102313000
Division: 1 **Water District:** 65 **County:** YUMA
Location: Q160 Q40 Q10 Section Twnshp Range PM Distance from section lines:
 NE SE NW 28 2 S 46 W S From N/S line: From E/W line:
UTM Coordinates (NAD83): Northing (UTM y): 4414718.4 Easting (UTM x): 711777.0 Spotted from quarters
Latitude/Longitude (decimal degrees): 39.856094 -102.524334

Surface Elevation (ft): 4070 **Water Level Change**
Well depth (ft): 305 **1 year:** **5 year:** -4.30
Aquifer(s): OGALLALA **10 year:** -14.70

Measurements from last 10 years

Date	Depth to WL (ft)	Elev of WL (ft)	Change (ft)
1/31/2000	102.60	3967.40	-1.40
3/2/2001	104.70	3965.30	-2.10
12/18/2001	106.30	3963.70	-1.60
3/29/2003	108.30	3961.70	-2.00
12/19/2003	111.80	3958.20	-3.50
1/21/2005	113.00	3957.00	-1.20
12/22/2005	115.60	3954.40	-2.60
4/13/2007	116.70	3953.30	-1.10
2/14/2008			
1/1/2009			
2/2/2010	117.30	3952.70	

All Historic Measurements



**NORTHERN HIGH PLAINS
DISTRICT: CENTRAL YUMA**


Well Name: D BUELTELL **Owner:** CENTRAL YUMA COUNTY GWMD
Permit #: 14699 - FP - R **Location #:** SC00204810BC **USGS Site ID:**
Division: 1 **Water District:** 65 **County:** YUMA
Location: Q160 Q40 Q10 Section Twnshp Range PM Distance from section lines:
 NW SW 10 2 S 48 W S From N/S line: From E/W line:
UTM Coordinates (NAD83): Northing (UTM y): 4418799.9 Easting (UTM x): 692955.5 Spotted from quarters
Latitude/Longitude (decimal degrees): 39.897326 -102.742983

Surface Elevation (ft): 4250 **Water Level Change**
Well depth (ft): 265 **1 year:**
Aquifer(s): OGALLALA **5 year:** -2.70
10 year:

Measurements from last 10 years

Date	Depth to WL (ft)	Elev of WL (ft)	Change (ft)
3/2/2001	187.50	4062.50	-44.50
12/18/2001	190.00	4060.00	-2.50
3/26/2003	191.50	4058.50	-1.50
12/19/2003	193.00	4057.00	-1.50
1/21/2005	195.10	4054.90	-2.10
12/22/2005	197.20	4052.80	-2.10
4/13/2007	196.80	4053.20	0.40
2/13/2008	197.50	4052.50	-0.70
1/1/2009			
1/29/2010	197.80	4052.20	

All Historic Measurements



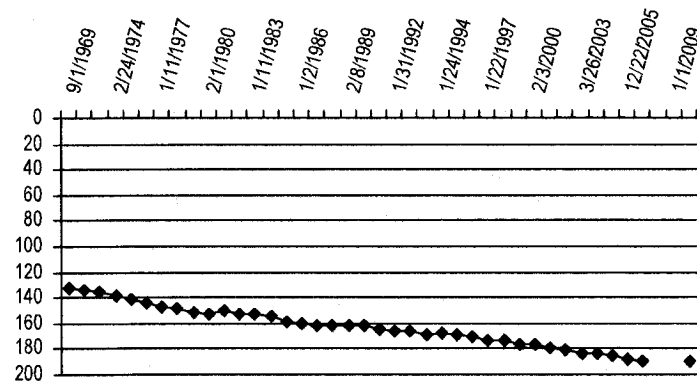
Well Name: SEEDORF, C.D. **Owner:** SEEDORF C D
Permit #: 14164 - FP - **Location #:** SC00204811ACA **USGS Site ID:** 395355102425000
Division: 1 **Water District:** 65 **County:** YUMA
Location: Q160 Q40 Q10 Section Twnshp Range PM Distance from section lines:
 NE SW NE 11 2 S 48 W S From N/S line: From E/W line:
UTM Coordinates (NAD83): Northing (UTM y): 4418963.9 Easting (UTM x): 695469.7 Spotted from quarters
Latitude/Longitude (decimal degrees): 39.898226 -102.713547

Surface Elevation (ft): 4220 **Water Level Change**
Well depth (ft): 280 **1 year:**
Aquifer(s): OGALLALA **5 year:** -3.50
10 year: -12.30

Measurements from last 10 years

Date	Depth to WL (ft)	Elev of WL (ft)	Change (ft)
2/3/2000	177.00	4043.00	-1.20
3/2/2001	179.50	4040.50	-2.50
12/18/2001	180.60	4039.40	-1.10
3/26/2003	184.10	4035.90	-3.50
12/19/2003	184.00	4036.00	0.10
1/21/2005	185.80	4034.20	-1.80
12/22/2005	187.80	4032.20	-2.00
4/13/2007	189.60	4030.40	-1.80
2/13/2008			
1/1/2009			
1/29/2010	189.30	4030.70	

All Historic Measurements



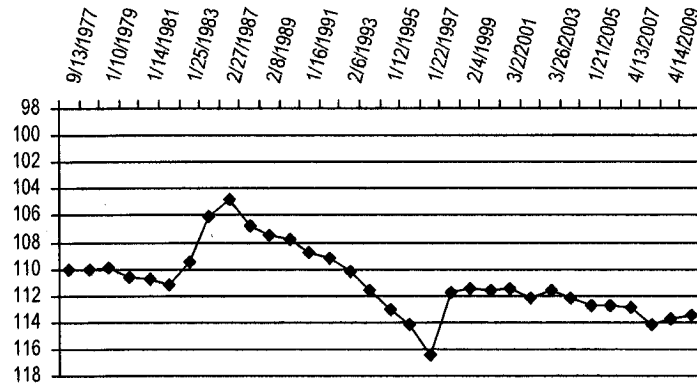
**NORTHERN HIGH PLAINS
DISTRICT: CENTRAL YUMA**

Well Name: WINGFIELD **Owner:** MEKELBURG EDWARD
Permit #: 33070 - **Location #:** SC00304702CBD1 **USGS Site ID:** 394916102364001
Division: 1 **Water District:** 65 **County:** YUMA
Location: Q160 Q40 Q10 Section Twnshp Range PM Distance from section lines:
 SW NW SE 2 3 S 47 W S From N/S line: From E/W line:
UTM Coordinates (NAD83): Northing (UTM y): 4410637.8 Easting (UTM x): 704511.9 Spotted from quarters
Latitude/Longitude (decimal degrees): 39.821141 -102.610465
Surface Elevation (ft): 4169 **Water Level Change**
Well depth (ft): 147 **1 year:** 0.30
Aquifer(s): OGALLALA **5 year:** -0.70
10 year: -1.80

Measurements from last 10 years

Date	Depth to WL (ft)	Elev of WL (ft)	Change (ft)
2/2/2000	111.60	4057.40	-0.10
3/2/2001	111.50	4057.50	0.10
12/18/2001	112.20	4056.80	-0.70
3/26/2003	111.60	4057.40	0.60
12/19/2003	112.20	4056.80	-0.60
1/21/2005	112.70	4056.30	-0.50
12/22/2005	112.70	4056.30	0.00
4/13/2007	112.90	4056.10	-0.20
2/14/2008	114.20	4054.80	-1.30
4/14/2009	113.70	4055.30	0.50
2/2/2010	113.40	4055.60	0.30

All Historic Measurements

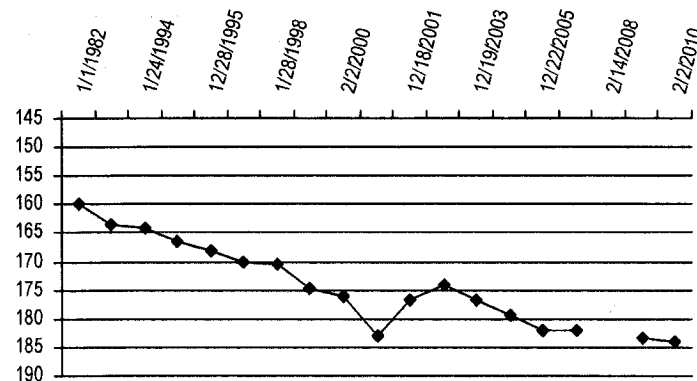


Well Name: WINGER, M. **Owner:** TRIPLE FARMS INC
Permit #: 22674 - FP - **Location #:** SC00304704B **USGS Site ID:**
Division: 1 **Water District:** 65 **County:** YUMA
Location: Q160 Q40 Q10 Section Twnshp Range PM Distance from section lines:
 NW 4 3 S 47 W S From N/S line: From E/W line:
UTM Coordinates (NAD83): Northing (UTM y): 4411204.3 Easting (UTM x): 701424.9 Spotted from quarters
Latitude/Longitude (decimal degrees): 39.826978 -102.646331
Surface Elevation (ft): 4211 **Water Level Change**
Well depth (ft): 240 **1 year:** -0.50
Aquifer(s): OGALLALA **5 year:** -4.40
10 year: -7.80

Measurements from last 10 years

Date	Depth to WL (ft)	Elev of WL (ft)	Change (ft)
2/2/2000	176.10	4034.90	-1.40
3/2/2001	183.20	4027.80	-7.10
12/18/2001	176.80	4034.20	6.40
3/26/2003	174.10	4036.90	2.70
12/19/2003	176.90	4034.10	-2.80
1/21/2005	179.50	4031.50	-2.60
12/22/2005	182.20	4028.80	-2.70
4/13/2007	182.00	4029.00	0.20
2/14/2008	182.00	4029.00	0.00
4/14/2009	183.40	4027.60	-1.80
2/2/2010	183.90	4027.10	-0.50

All Historic Measurements



THIS PAGE INTENTIONALLY BLANK

**Sand Hills
Ground Water Management District**

**Northern High Plains
Designated Ground Water Basin**

THIS PAGE INTENTIONALLY BLANK

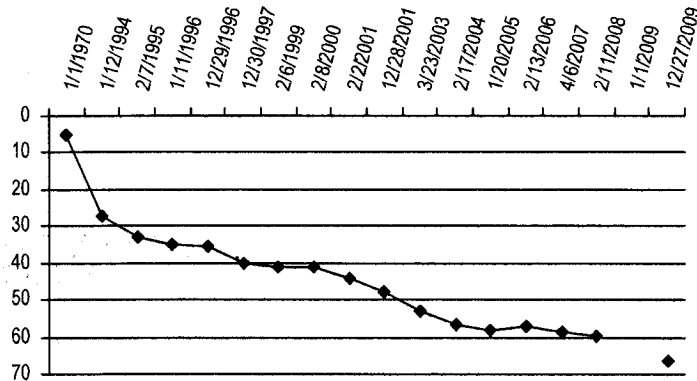
**NORTHERN HIGH PLAINS
DISTRICT: SAND HILLS**

Well Name: CURE BROTHERS **Owner:** CURE LAND LLC
Permit #: 14121 - FP - **Location #:** SB00304222CCC **USGS Site ID:**
Division: 1 **Water District:** 65 **County:** YUMA
Location: Q160 Q40 Q10 Section Twnshp Range PM Distance from section lines:
 SW SW SW 22 3 N 42 W S **From N/S line:** **From E/W line:**
UTM Coordinates (NAD83): Northing (UTM y): 4454905.6 Easting (UTM x): 750511.2 *Spotted from quarters*
Latitude/Longitude (decimal degrees): 40.207153 -102.056532
Surface Elevation (ft): 3570 **Water Level Change**
Well depth (ft): 265 **1 year:**
Aquifer(s): OGALLALA **5 year:** -8.50
 10 year: -25.40

Measurements from last 10 years

Date	Depth to WL (ft)	Elev of WL (ft)	Change (ft)
2/8/2000	41.10	3528.90	0.30
2/2/2001	44.10	3525.90	-3.00
12/28/2001	48.00	3522.00	-3.90
3/23/2003	53.20	3516.80	-5.20
2/17/2004	56.40	3513.60	-3.20
1/20/2005	58.00	3512.00	-1.60
2/13/2006	57.30	3512.70	0.70
4/6/2007	58.70	3511.30	-1.40
2/11/2008	59.60	3510.40	-0.90
1/1/2009			
12/27/2009	66.50	3503.50	

All Historic Measurements

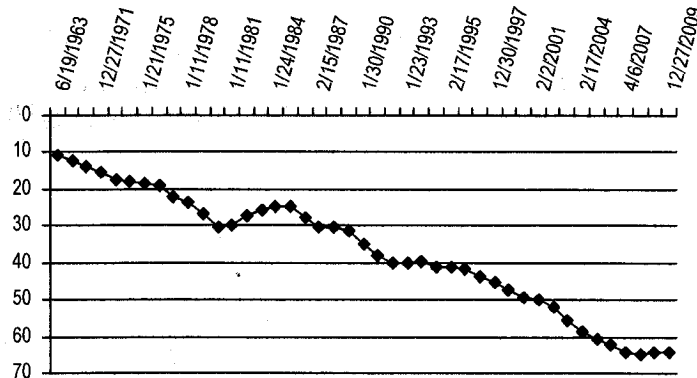


Well Name: WILEY, W. **Owner:** CURE LAND LLC
Permit #: 4319 - FPR - **Location #:** SB00304229BAB **USGS Site ID:** 401220102051000
Division: 1 **Water District:** 65 **County:** YUMA
Location: Q160 Q40 Q10 Section Twnshp Range PM Distance from section lines:
 NW NE NW 29 3 N 42 W S **From N/S line:** **From E/W line:**
UTM Coordinates (NAD83): Northing (UTM y): 4454623.1 Easting (UTM x): 747749.6 *Spotted from quarters*
Latitude/Longitude (decimal degrees): 40.205431 -102.089050
Surface Elevation (ft): 3595 **Water Level Change**
Well depth (ft): 260 **1 year:** -0.20
Aquifer(s): OGALLALA **5 year:** -3.80
 10 year: -15.15

Measurements from last 10 years

Date	Depth to WL (ft)	Elev of WL (ft)	Change (ft)
2/8/2000	49.25	3545.75	-1.95
2/2/2001	50.00	3545.00	-0.75
12/28/2001	52.10	3542.90	-2.10
3/23/2003	55.80	3539.20	-3.70
2/17/2004	58.70	3536.30	-2.90
1/20/2005	60.60	3534.40	-1.90
2/13/2006	62.50	3532.50	-1.90
4/6/2007	64.10	3530.90	-1.60
2/11/2008	64.80	3530.20	-0.70
4/12/2009	64.20	3530.80	0.60
12/27/2009	64.40	3530.60	-0.20

All Historic Measurements



**NORTHERN HIGH PLAINS
DISTRICT: SAND HILLS**

Well Name: U.S. GOVERNMENT

Owner:

Permit #: - - **Location #:** SB00304231BDD **USGS Site ID:** 401105102061101

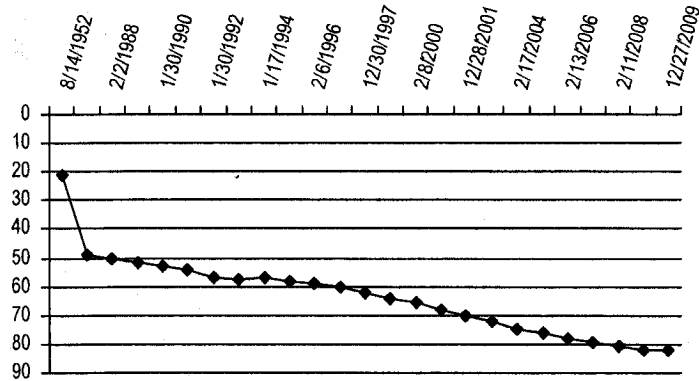
Division: 1 **Water District:** 65 **County:** YUMA
Location: Q160 Q40 Q10 Section Twnsh Range PM Distance from section lines:
 NW SE SE 31 3 N 42 W S From N/S line: From E/W line:
UTM Coordinates (NAD83): Northing (UTM y): 4452362.0 Easting (UTM x): 746395.5 Spotted from quarters
Latitude/Longitude (decimal degrees): 40.185485 -102.105806

Surface Elevation (ft): 3614 **Water Level Change**
Well depth (ft): 92 **1 year:** -0.50
Aquifer(s): **5 year:** -6.00
10 year: -16.90

Measurements from last 10 years

Date	Depth to WL (ft)	Elev of WL (ft)	Change (ft)
2/8/2000	65.40	3548.60	-1.40
3/3/2001	68.00	3546.00	-2.60
12/28/2001	70.30	3543.70	-2.30
3/23/2003	72.40	3541.60	-2.10
2/17/2004	74.70	3539.30	-2.30
1/20/2005	76.30	3537.70	-1.60
2/13/2006	77.90	3536.10	-1.60
4/6/2007	79.30	3534.70	-1.40
2/11/2008	80.80	3533.20	-1.50
4/12/2009	81.80	3532.20	-1.00
12/27/2009	82.30	3531.70	-0.50

All Historic Measurements



Well Name: CURE

Owner: DENSLOW CLYDE J

Permit #: 13522 - F - **Location #:** SB00304313ACC **USGS Site ID:** 401350102072500

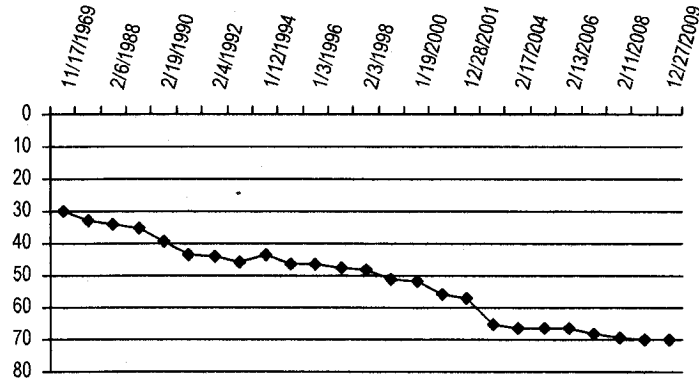
Division: 1 **Water District:** 65 **County:** YUMA
Location: Q160 Q40 Q10 Section Twnsh Range PM Distance from section lines:
 NE SW SW 13 3 N 43 W S From N/S line: From E/W line:
UTM Coordinates (NAD83): Northing (UTM y): 4457140.6 Easting (UTM x): 744867.1 Spotted from quarters
Latitude/Longitude (decimal degrees): 40.228931 -102.121918

Surface Elevation (ft): 3629 **Water Level Change**
Well depth (ft): 316 **1 year:** 0.30
Aquifer(s): OGALLALA **5 year:** -3.40
10 year: -17.90

Measurements from last 10 years

Date	Depth to WL (ft)	Elev of WL (ft)	Change (ft)
1/19/2000	51.90	3577.10	-0.90
2/12/2001	55.60	3573.40	-3.70
12/28/2001	57.30	3571.70	-1.70
2/23/2003	65.40	3563.60	-8.10
2/17/2004	66.50	3562.50	-1.10
1/20/2005	66.40	3562.60	0.10
2/13/2006	66.40	3562.60	0.00
4/6/2007	68.10	3560.90	-1.70
2/11/2008	69.30	3559.70	-1.20
4/12/2009	70.10	3558.90	-0.80
12/27/2009	69.80	3559.20	0.30

All Historic Measurements



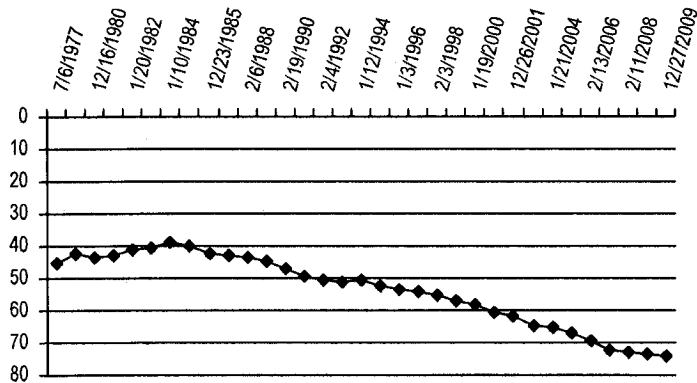
**NORTHERN HIGH PLAINS
DISTRICT: SAND HILLS**

Well Name: DOKE, WILLIAM **Owner:** DOKE WILLIAM F
Permit #: 21000 - F - **Location #:** SB00304332AAB1 **USGS Site ID:** 401128102113801
Division: 1 **Water District:** 65 **County:** YUMA
Location: Q160 Q40 Q10 Section Twnsh Range PM Distance from section lines:
 NE NE NW 32 3 N 43 W S From N/S line: From E/W line:
UTM Coordinates (NAD83): Northing (UTM y): 4452644.4 Easting (UTM x): 738926.0 Spotted from quarters
Latitude/Longitude (decimal degrees): 40.190186 -102.193338
Surface Elevation (ft): 3678 **Water Level Change**
Well depth (ft): 332 **1 year:** -0.40
Aquifer(s): OGALLALA **5 year:** -6.90
10 year: -16.20

Measurements from last 10 years

Date	Depth to WL (ft)	Elev of WL (ft)	Change (ft)
1/19/2000	58.00	3620.00	-0.75
2/12/2001	60.50	3617.50	-2.50
12/26/2001	61.60	3616.40	-1.10
3/23/2003	64.80	3613.20	-3.20
1/21/2004	65.10	3612.90	-0.30
1/20/2005	67.30	3610.70	-2.20
2/13/2006	69.70	3608.30	-2.40
4/6/2007	72.30	3605.70	-2.60
2/11/2008	73.00	3605.00	-0.70
4/12/2009	73.80	3604.20	-0.80
12/27/2009	74.20	3603.80	-0.40

All Historic Measurements

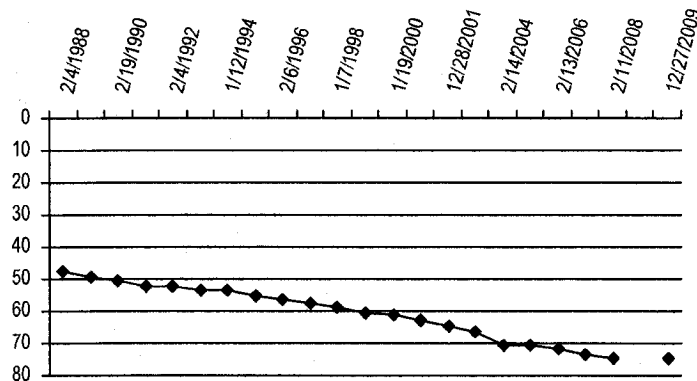


Well Name: BLEDSOE **Owner:** BLEDSOE HENRY
Permit #: 18775 - F - **Location #:** SB00304426B **USGS Site ID:**
Division: 1 **Water District:** 65 **County:** YUMA
Location: Q160 Q40 Q10 Section Twnsh Range PM Distance from section lines:
 NW 26 3 N 44 W S From N/S line: 1600 N From E/W line: 1200 W
UTM Coordinates (NAD83): Northing (UTM y): 4453690.0 Easting (UTM x): 733148.8 Spotted from section lines
Latitude/Longitude (decimal degrees):
Surface Elevation (ft): 3717 **Water Level Change**
Well depth (ft): 360 **1 year:** -3.80
Aquifer(s): OGALLALA **5 year:** -13.20
10 year: -13.20

Measurements from last 10 years

Date	Depth to WL (ft)	Elev of WL (ft)	Change (ft)
1/19/2000	61.40	3655.60	-1.10
2/21/2001	63.20	3653.80	-1.80
12/28/2001	64.70	3652.30	-1.50
3/24/2003	66.60	3650.40	-1.90
2/14/2004	70.80	3646.20	-4.20
1/6/2005	70.80	3646.20	0.00
2/13/2006	71.60	3645.40	-0.80
4/6/2007	73.40	3643.60	-1.80
2/11/2008	74.90	3642.10	-1.50
1/1/2009			
12/27/2009	74.60	3642.40	

All Historic Measurements



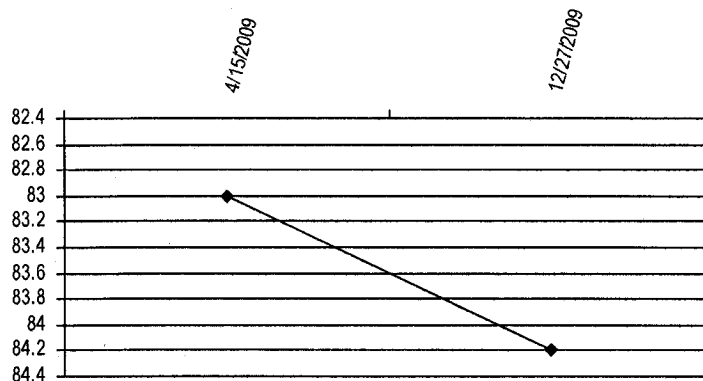
**NORTHERN HIGH PLAINS
DISTRICT: SAND HILLS**

Well Name: UNKNOWN-REPLACES BLEDSOE *Owner:* _____
Permit #: - - **Location #:** SB00304426CA **USGS Site ID:** _____
Division: 1 **Water District:** _____ **County:** YUMA
Location: Q160 Q40 Q10 **Section** **Twnshp** **Range** **PM** **Distance from section lines:**
 SW NE 26 3 N 44 W S **From N/S line:** **From E/W line:**
UTM Coordinates (NAD83): **Northing (UTM y):** 4453173.0 **Easting (UTM x):** 733393.8 **Spotted from quarters**
Latitude/Longitude (decimal degrees): _____
Surface Elevation (ft): 3740 **Water Level Change**
Well depth (ft): _____ **1 year:** -1.20
Aquifer(s): _____ **5 year:** _____
 10 year: _____

Measurements from last 10 years

Date	Depth to WL (ft)	Elev of WL (ft)	Change (ft)
4/15/2009	83.00	3657.00	
12/27/2009	84.20	3655.80	-1.20

All Historic Measurements

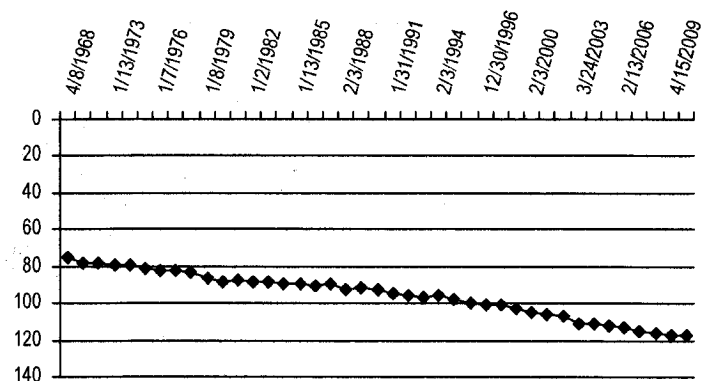


Well Name: HEMPHILL *Owner:* COUNTRY ACRES
Permit #: 12608 - F - **Location #:** SB00304501BCB **USGS Site ID:** 401540102212000
Division: 1 **Water District:** 65 **County:** YUMA
Location: Q160 Q40 Q10 **Section** **Twnshp** **Range** **PM** **Distance from section lines:**
 NW SW NW 1 3 N 45 W S **From N/S line:** **From E/W line:**
UTM Coordinates (NAD83): **Northing (UTM y):** 4459929.5 **Easting (UTM x):** 724696.5 **Spotted from quarters**
Latitude/Longitude (decimal degrees): 40.259681 -102.357770
Surface Elevation (ft): 3801 **Water Level Change**
Well depth (ft): 372 **1 year:** -0.40
Aquifer(s): OGALLALA **5 year:** -4.90
 10 year: -12.80

Measurements from last 10 years

Date	Depth to WL (ft)	Elev of WL (ft)	Change (ft)
2/3/2000	104.50	3696.50	-1.50
2/20/2001	105.90	3695.10	-1.40
12/28/2001	106.90	3694.10	-1.00
3/24/2003	111.20	3689.80	-4.30
2/18/2004	110.70	3690.30	0.50
1/25/2005	112.40	3688.60	-1.70
2/13/2006	113.70	3687.30	-1.30
4/5/2007	115.80	3685.20	-2.10
2/12/2008	116.40	3684.60	-0.60
4/15/2009	116.90	3684.10	-0.50
12/27/2009	117.30	3683.70	-0.40

All Historic Measurements



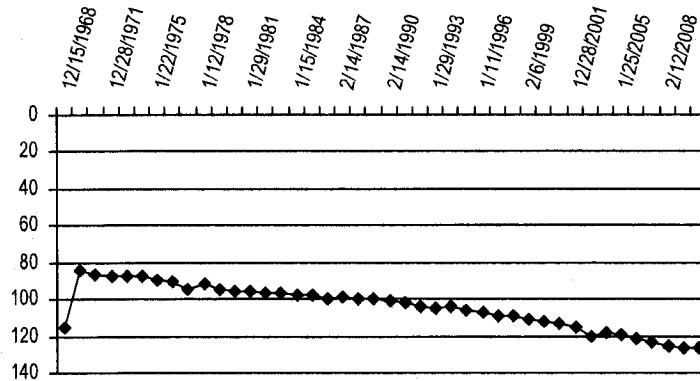
**NORTHERN HIGH PLAINS
DISTRICT: SAND HILLS**

Well Name: COUNTRY ACRES **Owner:** COUNTRY ACRES
Permit #: 12601 - F **Location #:** SB00304502CCA **USGS Site ID:** 401510102222000
Division: 1 **Water District:** 65 **County:** YUMA
Location: Q160 Q40 Q10 Section Twnshp Range PM Distance from section lines:
 SW SW NE 2 3 N 45 W S *From N/S line:* *From E/W line:*
UTM Coordinates (NAD83): Northing (UTM y): 4459096.9 Easting (UTM x): 723320.0 *Spotted from quarters*
Latitude/Longitude (decimal degrees): 40.252557 -102.374230
Surface Elevation (ft): 3812 **Water Level Change**
Well depth (ft): 345 **1 year:** -0.20
Aquifer(s): OGALLALA **5 year:** -7.90
 10 year: -14.80

Measurements from last 10 years

Date	Depth to WL (ft)	Elev of WL (ft)	Change (ft)
2/3/2000	112.20	3699.80	-1.10
2/20/2001	113.60	3698.40	-1.40
12/28/2001	115.00	3697.00	-1.40
3/24/2003	120.50	3691.50	-5.50
2/18/2004	118.10	3693.90	2.40
1/25/2005	119.10	3692.90	-1.00
2/13/2006	121.10	3690.90	-2.00
4/5/2007	123.40	3688.60	-2.30
2/12/2008	125.60	3686.40	-2.20
4/15/2009	126.80	3685.20	-1.20
12/27/2009	127.00	3685.00	-0.20

All Historic Measurements

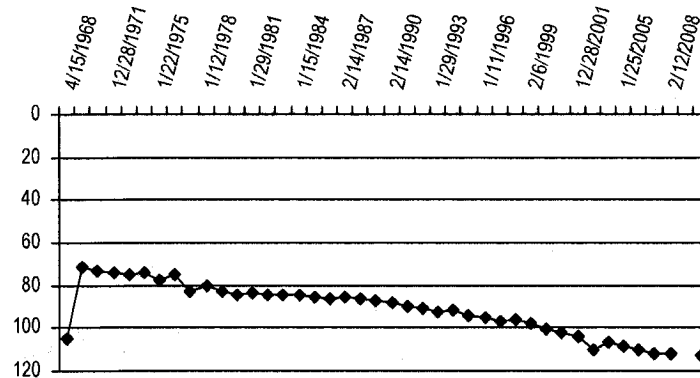


Well Name: ROTH **Owner:** FRASIER MELVIN
Permit #: 12605 - F **Location #:** SB00304513BAC **USGS Site ID:** 401400102212000
Division: 1 **Water District:** 65 **County:** YUMA
Location: Q160 Q40 Q10 Section Twnshp Range PM Distance from section lines:
 NW NE SW 13 3 N 45 W S *From N/S line:* *From E/W line:*
UTM Coordinates (NAD83): Northing (UTM y): 4456916.9 Easting (UTM x): 725182.7 *Spotted from quarters*
Latitude/Longitude (decimal degrees): 40.232438 -102.353116
Surface Elevation (ft): 3799 **Water Level Change**
Well depth (ft): 380 **1 year:** -4.70
Aquifer(s): OGALLALA **5 year:** -4.70
 10 year: -13.10

Measurements from last 10 years

Date	Depth to WL (ft)	Elev of WL (ft)	Change (ft)
2/2/2000	100.20	3698.80	-2.00
2/20/2001	102.10	3696.90	-1.90
12/28/2001	103.90	3695.10	-1.80
3/24/2003	109.90	3689.10	-6.00
2/18/2004	106.80	3692.20	3.10
1/25/2005	108.60	3690.40	-1.80
2/13/2006	110.00	3689.00	-1.40
4/5/2007	111.70	3687.30	-1.70
2/12/2008	112.30	3686.70	-0.60
1/1/2009	112.30	3686.70	0.00
12/27/2009	113.30	3685.70	-1.00

All Historic Measurements



**NORTHERN HIGH PLAINS
DISTRICT: SAND HILLS**

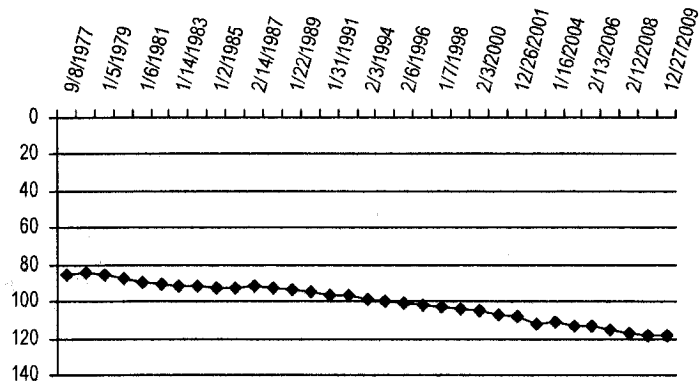
Well Name: NEWBANKS, JOHN **Owner:**
Permit #: 138403 - **Location #:** SB00304530DDD2 **USGS Site ID:** 401140102260302
Division: 1 **Water District:** 65 **County:** YUMA
Location: Q160 Q40 Q10 Section Twnshp Range PM Distance from section lines:
 SE SE SE 30 3 N 45 W S From N/S line: From E/W line:
UTM Coordinates (NAD83): Northing (UTM y): 4452411.3 Easting (UTM x): 718309.4 Spotted from quarters
Latitude/Longitude (decimal degrees): 40.193705 -102.435360

Surface Elevation (ft): 3868 **Water Level Change**
Well depth (ft): 335 **1 year:** -0.20
Aquifer(s): OGALLALA **5 year:** -4.90
10 year: -13.40

Measurements from last 10 years

Date	Depth to WL (ft)	Elev of WL (ft)	Change (ft)
2/3/2000	105.20	3762.80	-1.10
2/20/2001	107.00	3761.00	-1.80
12/26/2001	108.10	3759.90	-1.10
3/24/2003	112.10	3755.90	-4.00
1/16/2004	111.50	3756.50	0.60
12/12/2004	113.70	3754.30	-2.20
2/13/2006	113.50	3754.50	0.20
4/5/2007	115.50	3752.50	-2.00
2/12/2008	117.50	3750.50	-2.00
4/15/2009	118.40	3749.60	-0.90
12/27/2009	118.60	3749.40	-0.20

All Historic Measurements



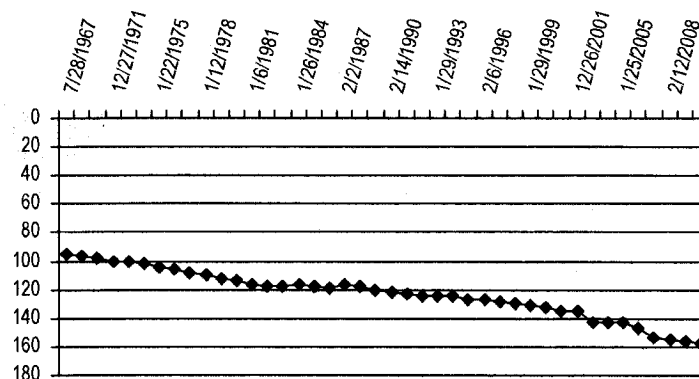
Well Name: OESTMAN **Owner:** NEUSCHWANGER FLOYD
Permit #: 11945 - FP - **Location #:** SB00304616DAC **USGS Site ID:** 401330102305000
Division: 1 **Water District:** 65 **County:** YUMA
Location: Q160 Q40 Q10 Section Twnshp Range PM Distance from section lines:
 SE NE SW 16 3 N 46 W S From N/S line: From E/W line:
UTM Coordinates (NAD83): Northing (UTM y): 4455784.3 Easting (UTM x): 711619.0 Spotted from quarters
Latitude/Longitude (decimal degrees): 40.225779 -102.512775

Surface Elevation (ft): 3919 **Water Level Change**
Well depth (ft): 370 **1 year:** -0.80
Aquifer(s): OGALLALA **5 year:** -14.30
10 year: -24.80

Measurements from last 10 years

Date	Depth to WL (ft)	Elev of WL (ft)	Change (ft)
2/3/2000	132.50	3786.50	-1.70
2/20/2001	134.80	3784.20	-2.30
12/26/2001	135.60	3783.40	-0.80
3/24/2003	143.60	3775.40	-8.00
2/18/2004	142.60	3776.40	1.00
1/25/2005	143.00	3776.00	-0.40
12/21/2005	146.40	3772.60	-3.40
4/6/2007	153.90	3765.10	-7.50
2/12/2008	155.00	3764.00	-1.10
4/12/2009	156.50	3762.50	-1.50
12/27/2009	157.30	3761.70	-0.80

All Historic Measurements



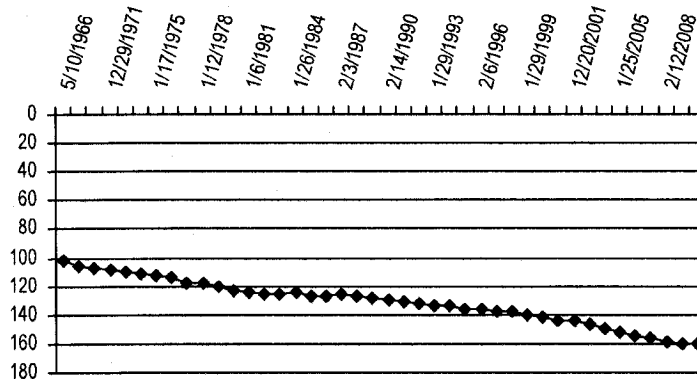
**NORTHERN HIGH PLAINS
DISTRICT: SAND HILLS**

Well Name: WARD, A. & SON **Owner:** WARD ALFRED & SON
Permit #: 10603 - F - **Location #:** SB00304617CBD **USGS Site ID:** 401330102324000
Division: 1 **Water District:** 65 **County:** YUMA
Location: Q160 Q40 Q10 Section Twnsh Range PM Distance from section lines:
 SW NW SE 17 3 N 46 W S From N/S line: From E/W line:
UTM Coordinates (NAD83): Northing (UTM y): 4455668.8 Easting (UTM x): 709002.9 Spotted from quarters
Latitude/Longitude (decimal degrees): 40.225396 -102.543534
Surface Elevation (ft): 3935 **Water Level Change**
Well depth (ft): 372 **1 year:** 0.10
Aquifer(s): OGALLALA **5 year:** -7.60
10 year: -18.30

Measurements from last 10 years

Date	Depth to WL (ft)	Elev of WL (ft)	Change (ft)
2/3/2000	141.40	3793.60	-1.60
2/20/2001	143.80	3791.20	-2.40
12/20/2001	143.80	3791.20	0.00
3/24/2003	147.50	3787.50	-3.70
2/18/2004	149.10	3785.90	-1.60
1/25/2005	152.10	3782.90	-3.00
12/21/2005	154.80	3780.20	-2.70
4/5/2007	156.40	3778.60	-1.60
2/12/2008	158.60	3776.40	-2.20
4/12/2009	159.80	3775.20	-1.20
12/27/2009	159.70	3775.30	0.10

All Historic Measurements

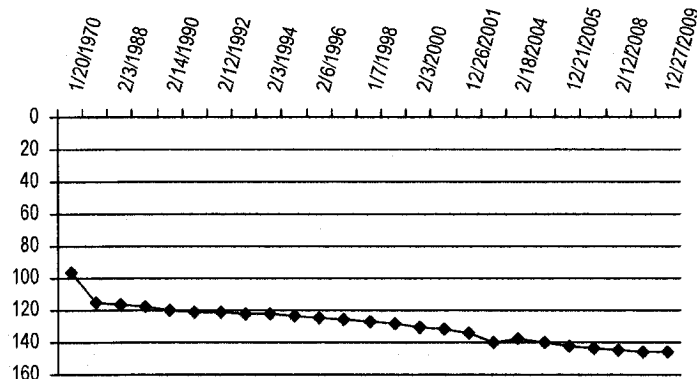


Well Name: NEWBANKS, J. **Owner:** NEWBANKS JOHN
Permit #: 14047 - F - **Location #:** SB00304623BDC **USGS Site ID:** 401300102290000
Division: 1 **Water District:** 65 **County:** YUMA
Location: Q160 Q40 Q10 Section Twnsh Range PM Distance from section lines:
 NW SE SW 23 3 N 46 W S From N/S line: From E/W line:
UTM Coordinates (NAD83): Northing (UTM y): 4454667.8 Easting (UTM x): 714069.8 Spotted from quarters
Latitude/Longitude (decimal degrees): 40.215108 -102.484368
Surface Elevation (ft): 3905 **Water Level Change**
Well depth (ft): 368 **1 year:** -0.20
Aquifer(s): OGALLALA **5 year:** -6.40
10 year: -16.00

Measurements from last 10 years

Date	Depth to WL (ft)	Elev of WL (ft)	Change (ft)
2/3/2000	130.20	3774.80	-1.45
2/20/2001	132.00	3773.00	-1.80
12/26/2001	133.60	3771.40	-1.60
3/24/2003	139.50	3765.50	-5.90
2/18/2004	137.70	3767.30	1.80
1/25/2005	139.80	3765.20	-2.10
12/21/2005	142.50	3762.50	-2.70
4/6/2007	143.70	3761.30	-1.20
2/12/2008	145.20	3759.80	-1.50
4/15/2009	146.00	3759.00	-0.80
12/27/2009	146.20	3758.80	-0.20

All Historic Measurements



**NORTHERN HIGH PLAINS
DISTRICT: SAND HILLS**

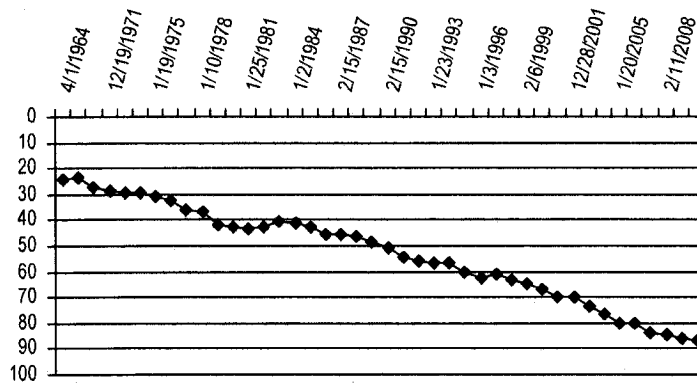
Well Name: WISDOM. **Owner:** LENZ MARGARET E
Permit #: 5492 - F - **Location #:** SB00404315CCB **USGS Site ID:** 401840102100000
Division: 1 **Water District:** 65 **County:** YUMA
Location: Q160 Q40 Q10 Section Twnshp Range PM Distance from section lines:
 SW SW NW 15 4 N 43 W S From N/S line: From E/W line:
UTM Coordinates (NAD83): Northing (UTM y): 4466020.3 Easting (UTM x): 740591.0 Spotted from quarters
Latitude/Longitude (decimal degrees): 40.310072 -102.168787

Surface Elevation (ft): 3655 **Water Level Change**
Well depth (ft): 204 **1 year:** -0.60
Aquifer(s): OGALLALA **5 year:** -6.50
10 year: -19.70

Measurements from last 10 years

Date	Depth to WL (ft)	Elev of WL (ft)	Change (ft)
1/28/2000	67.10	3587.90	-2.50
2/1/2001	69.80	3585.20	-2.70
12/28/2001	70.00	3585.00	-0.20
1/14/2003	73.20	3581.80	-3.20
2/18/2004	76.60	3578.40	-3.40
1/20/2005	80.30	3574.70	-3.70
2/1/2006	80.10	3574.90	0.20
4/4/2007	83.60	3571.40	-3.50
2/11/2008	84.30	3570.70	-0.70
4/17/2009	86.20	3568.80	-1.90
12/30/2009	86.80	3568.20	-0.60

All Historic Measurements



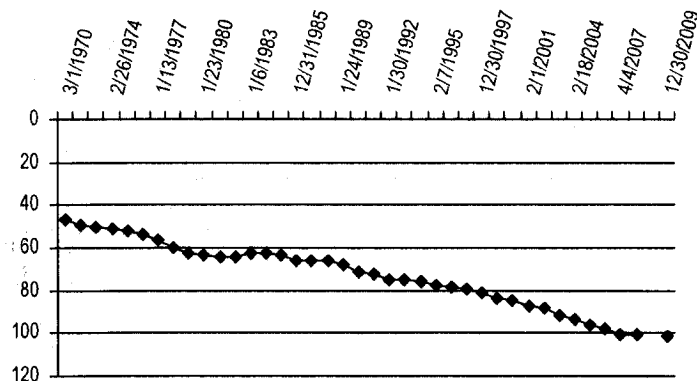
Well Name: TATE **Owner:** KRAMER MARIE L
Permit #: 14114 - FP - **Location #:** SB00404318CAD **USGS Site ID:** 401845102131000
Division: 1 **Water District:** 65 **County:** YUMA
Location: Q160 Q40 Q10 Section Twnshp Range PM Distance from section lines:
 SW NE SE 18 4 N 43 W S From N/S line: From E/W line:
UTM Coordinates (NAD83): Northing (UTM y): 4466070.7 Easting (UTM x): 736405.7 Spotted from quarters
Latitude/Longitude (decimal degrees): 40.311720 -102.217964

Surface Elevation (ft): 3695 **Water Level Change**
Well depth (ft): 345 **1 year:** -5.70
Aquifer(s): OGALLALA **5 year:** -17.10
10 year: -17.10

Measurements from last 10 years

Date	Depth to WL (ft)	Elev of WL (ft)	Change (ft)
1/28/2000	84.60	3610.40	-1.15
2/1/2001	87.30	3607.70	-2.70
12/28/2001	88.60	3606.40	-1.30
1/14/2003	91.40	3603.60	-2.80
2/18/2004	93.70	3601.30	-2.30
1/20/2005	96.00	3599.00	-2.30
2/1/2006	98.20	3596.80	-2.20
4/4/2007	100.30	3594.70	-2.10
2/11/2008	100.90	3594.10	-0.60
1/1/2009			
12/30/2009	101.70	3593.30	

All Historic Measurements



**NORTHERN HIGH PLAINS
DISTRICT: SAND HILLS**

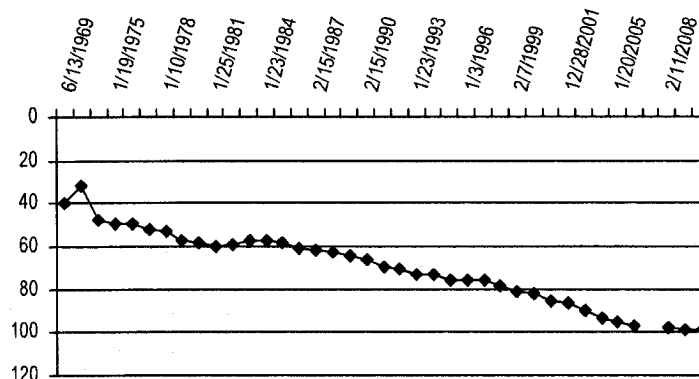
Well Name: CURE **Owner:** CURE LAND LLC
Permit #: 16920 - FP - **Location #:** SB00404327ADB **USGS Site ID:** 401730102092000
Division: 1 **Water District:** 65 **County:** YUMA
Location: Q160 Q40 Q10 Section Twnshp Range PM Distance from section lines:
 NE SE NW 27 4 N 43 W S From N/S line: From E/W line:
UTM Coordinates (NAD83): Northing (UTM y): 4463657.7 Easting (UTM x): 741885.8 Spotted from quarters
Latitude/Longitude (decimal degrees): 40.288439 -102.154461

Surface Elevation (ft): 3661 **Water Level Change**
Well depth (ft): 365 **1 year:** -0.20
Aquifer(s): OGALLALA **5 year:** -3.30
10 year: -16.50

Measurements from last 10 years

Date	Depth to WL (ft)	Elev of WL (ft)	Change (ft)
1/28/2000	82.40	3578.60	-1.50
2/1/2001	85.60	3575.40	-3.20
12/28/2001	86.70	3574.30	-1.10
3/21/2003	90.40	3570.60	-3.70
2/18/2004	93.10	3567.90	-2.70
1/20/2005	95.60	3565.40	-2.50
2/1/2006	97.40	3563.60	-1.80
4/4/2007			
2/11/2008	97.90	3563.10	
4/17/2009	98.70	3562.30	-0.80
12/30/2009	98.90	3562.10	-0.20

All Historic Measurements



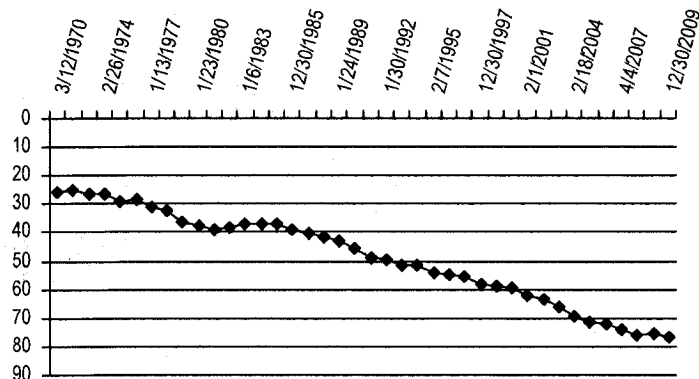
Well Name: DODGE FARMS **Owner:** DODGE FARMS
Permit #: 14431 - FP - **Location #:** SB00404328CDC **USGS Site ID:** 401700102111000
Division: 1 **Water District:** 65 **County:** YUMA
Location: Q160 Q40 Q10 Section Twnshp Range PM Distance from section lines:
 SW SE SW 28 4 N 43 W S From N/S line: From E/W line:
UTM Coordinates (NAD83): Northing (UTM y): 4462542.7 Easting (UTM x): 739513.7 Spotted from quarters
Latitude/Longitude (decimal degrees): 40.279088 -102.182750

Surface Elevation (ft): 3665 **Water Level Change**
Well depth (ft): 370 **1 year:** -0.90
Aquifer(s): OGALLALA **5 year:** -5.40
10 year: -16.80

Measurements from last 10 years

Date	Depth to WL (ft)	Elev of WL (ft)	Change (ft)
1/28/2000	59.80	3605.20	-1.00
2/1/2001	62.40	3602.60	-2.60
12/28/2001	63.60	3601.40	-1.20
1/14/2003	66.20	3598.80	-2.60
2/18/2004	69.20	3595.80	-3.00
1/20/2005	71.20	3593.80	-2.00
2/1/2006	72.40	3592.60	-1.20
4/4/2007	74.10	3590.90	-1.70
2/11/2008	76.30	3588.70	-2.20
4/17/2009	75.70	3589.30	0.60
12/30/2009	76.60	3588.40	-0.90

All Historic Measurements



**NORTHERN HIGH PLAINS
DISTRICT: SAND HILLS**

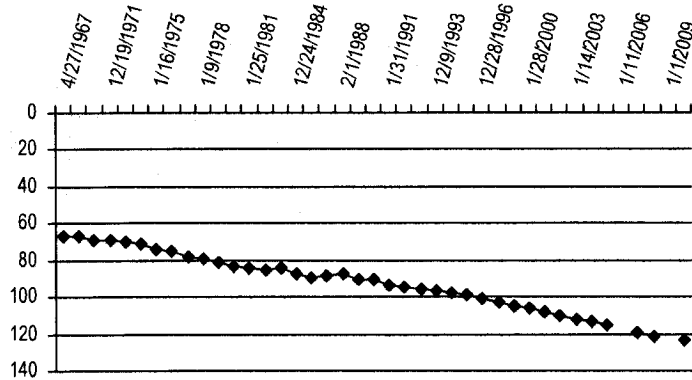
Well Name: AGRI-VAL/ HENDRIX **Owner:** HENDRIX JAMES B
Permit #: 11476 - F - **Location #:** SB00404401BCB **USGS Site ID:** 402050102144000
Division: 1 **Water District:** 65 **County:** YUMA
Location: Q160 Q40 Q10 Section Twnsh Range PM Distance from section lines:
 NW SW NW 1 4 N 44 W S From N/S line: From E/W line:
UTM Coordinates (NAD83): Northing (UTM y): 4469946.3 Easting (UTM x): 734066.6 Spotted from quarters
Latitude/Longitude (decimal degrees): 40.347254 -102.244042

Surface Elevation (ft): 3730 **Water Level Change**
Well depth (ft): 345 **1 year:**
Aquifer(s): OGALLALA **5 year:** -9.00
10 year: -18.10

Measurements from last 10 years

Date	Depth to WL (ft)	Elev of WL (ft)	Change (ft)
1/28/2000	105.90	3624.10	-1.00
2/1/2001	108.00	3622.00	-2.10
12/5/2001	109.80	3620.20	-1.80
1/14/2003	112.40	3617.60	-2.60
2/18/2004	112.90	3617.10	-0.50
1/20/2005	115.00	3615.00	-2.10
1/11/2006			
4/4/2007	119.70	3610.30	
2/12/2008	121.80	3608.20	-2.10
1/1/2009			
12/30/2009	124.00	3606.00	

All Historic Measurements



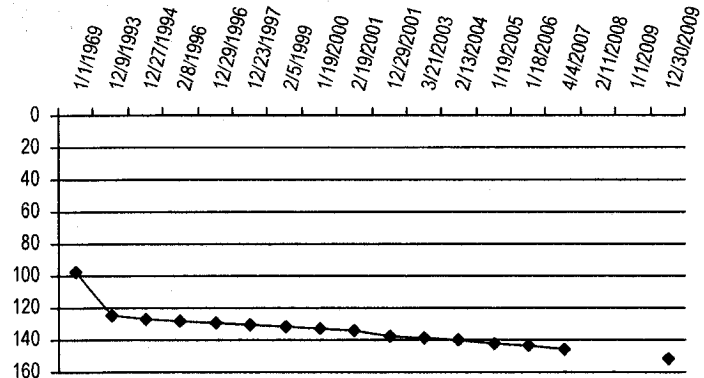
Well Name: EINSPAHR, G **Owner:** CERES LAND CO
Permit #: 16070 - FP - **Location #:** SB00404406A **USGS Site ID:**
Division: 1 **Water District:** 65 **County:** YUMA
Location: Q160 Q40 Q10 Section Twnsh Range PM Distance from section lines:
 NE 6 4 N 44 W S From N/S line: From E/W line:
UTM Coordinates (NAD83): Northing (UTM y): 4469828.3 Easting (UTM x): 727111.2 Spotted from quarters
Latitude/Longitude (decimal degrees): 40.348114 -102.325892

Surface Elevation (ft): 3785 **Water Level Change**
Well depth (ft): 376 **1 year:**
Aquifer(s): OGALLALA **5 year:** -9.40
10 year: -18.50

Measurements from last 10 years

Date	Depth to WL (ft)	Elev of WL (ft)	Change (ft)
1/19/2000	133.10	3651.90	-1.10
2/19/2001	134.20	3650.80	-1.10
12/29/2001	137.20	3647.80	-3.00
3/21/2003	138.50	3646.50	-1.30
2/13/2004	139.50	3645.50	-1.00
1/19/2005	142.20	3642.80	-2.70
1/18/2006	144.00	3641.00	-1.80
4/4/2007	146.20	3638.80	-2.20
2/11/2008			
1/1/2009			
12/30/2009	151.60	3633.40	

All Historic Measurements



**NORTHERN HIGH PLAINS
DISTRICT: SAND HILLS**

Well Name: BROPHY

Owner:

Permit #: - - **Location #:** SB00404514CCD **USGS Site ID:** 401830102221000

Division: 1 **Water District:** 65 **County:** YUMA
Location: Q160 Q40 Q10 Section Twnsh Range PM Distance from section lines:
 SW SW SE 14 4 N 45 W S From N/S line: From E/W line:

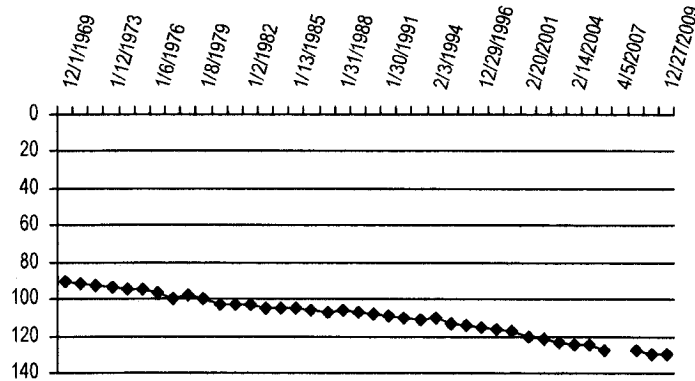
UTM Coordinates (NAD83): Northing (UTM y): 4465292.1 Easting (UTM x): 723161.1 Spotted from quarters
Latitude/Longitude (decimal degrees): 40.308355 -102.373939

Surface Elevation (ft): 3800 **Water Level Change**
Well depth (ft): **1 year:** -0.30
Aquifer(s): OGALLALA **5 year:** -5.60
10 year:

Measurements from last 10 years

Date	Depth to WL (ft)	Elev of WL (ft)	Change (ft)
2/20/2001	120.40	3679.60	-3.30
12/28/2001	121.40	3678.60	-1.00
3/21/2003	123.90	3676.10	-2.50
2/14/2004	124.80	3675.20	-0.90
1/19/2005	124.20	3675.80	0.60
2/1/2006	127.80	3672.20	-3.60
4/5/2007			
2/12/2008	128.00	3672.00	
4/15/2009	129.50	3670.50	-1.50
12/27/2009	129.80	3670.20	-0.30

All Historic Measurements



Well Name: BROPHY, THOMAS E.

Owner: BROPHY BROTHERS RANCH

Permit #: 100241 - - **Location #:** SB00404517CAD2 **USGS Site ID:** 401847102252902

Division: 1 **Water District:** 65 **County:** YUMA
Location: Q160 Q40 Q10 Section Twnsh Range PM Distance from section lines:
 SW NE SE 17 4 N 45 W S From N/S line: From E/W line:

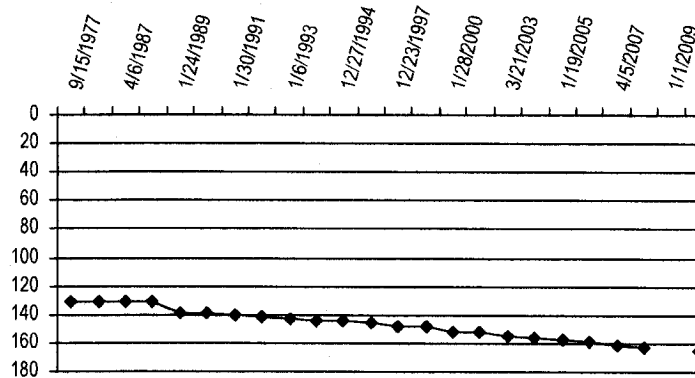
UTM Coordinates (NAD83): Northing (UTM y): 4465603.6 Easting (UTM x): 718778.2 Spotted from quarters
Latitude/Longitude (decimal degrees): 40.312317 -102.425359

Surface Elevation (ft): 3850 **Water Level Change**
Well depth (ft): 235 **1 year:** -7.20
Aquifer(s): OGALLALA **5 year:** -13.60
10 year:

Measurements from last 10 years

Date	Depth to WL (ft)	Elev of WL (ft)	Change (ft)
1/28/2000	151.60	3698.40	-3.40
12/28/2001	151.70	3698.30	-0.10
3/21/2003	154.70	3695.30	-3.00
2/14/2004	156.30	3693.70	-1.60
1/19/2005	158.00	3692.00	-1.70
2/1/2006	159.40	3690.60	-1.40
4/5/2007	162.00	3688.00	-2.60
2/12/2008	162.50	3687.50	-0.50
1/1/2009			
12/27/2009	165.20	3684.80	

All Historic Measurements



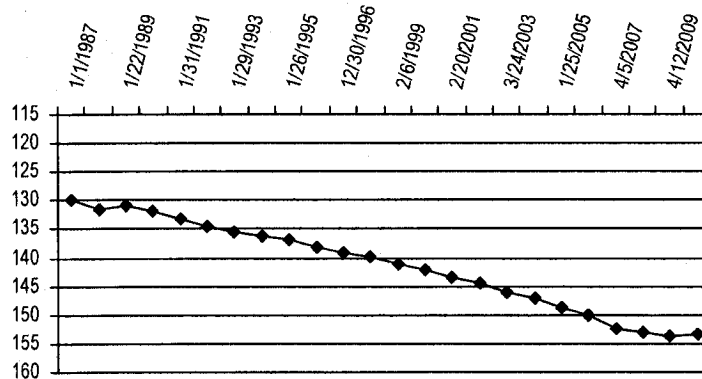
**NORTHERN HIGH PLAINS
DISTRICT: SAND HILLS**

Well Name: KITZMILLER **Owner:**
Permit #: 33410 - **Location #:** SB00404533 **USGS Site ID:**
Division: 1 **Water District:** 65 **County:** YUMA
Location: Q160 Q40 Q10 Section Twnshp Range PM Distance from section lines:
33 4 N 45 W S From N/S line: From E/W line:
UTM Coordinates (NAD83): Northing (UTM y): 4461150.0 Easting (UTM x): 720579.7 Spotted from quarters
Latitude/Longitude (decimal degrees):
Surface Elevation (ft): 3850 **Water Level Change**
Well depth (ft): 190 **1 year:** 0.40
Aquifer(s): OGALLALA **5 year:** -4.60
10 year: -11.10

Measurements from last 10 years

Date	Depth to WL (ft)	Elev of WL (ft)	Change (ft)
2/3/2000	142.20	3707.80	-1.20
2/20/2001	143.50	3706.50	-1.30
12/28/2001	144.40	3705.60	-0.90
3/24/2003	146.10	3703.90	-1.70
2/18/2004	147.10	3702.90	-1.00
1/25/2005	148.70	3701.30	-1.60
2/13/2006	150.10	3699.90	-1.40
4/5/2007	152.50	3697.50	-2.40
2/12/2008	153.10	3696.90	-0.60
4/12/2009	153.70	3696.30	-0.60
12/27/2009	153.30	3696.70	0.40

All Historic Measurements

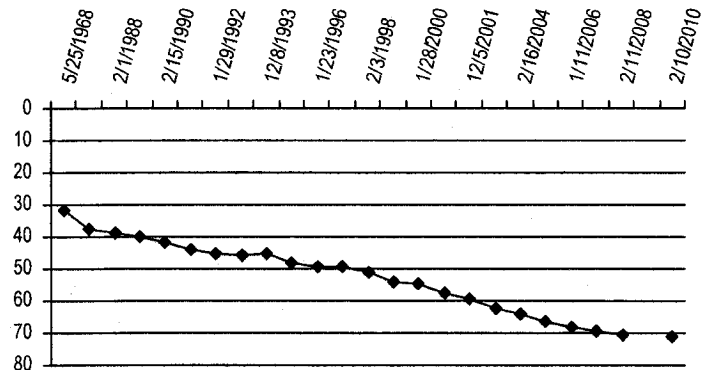


Well Name: YOUNG **Owner:** HOTALING BERDINA L & YOUNG KATHY
Permit #: 11850 - F **Location #:** SB00504207AAC **USGS Site ID:** 402510102043000
Division: 1 **Water District:** 65 **County:** YUMA
Location: Q160 Q40 Q10 Section Twnshp Range PM Distance from section lines:
NE NE SW 7 5 N 42 W S From N/S line: From E/W line:
UTM Coordinates (NAD83): Northing (UTM y): 4478758.7 Easting (UTM x): 748192.9 Spotted from quarters
Latitude/Longitude (decimal degrees): 40.422463 -102.074483
Surface Elevation (ft): 3579 **Water Level Change**
Well depth (ft): 360 **1 year:** -4.30
Aquifer(s): OGALLALA **5 year:** -16.25
10 year: -16.25

Measurements from last 10 years

Date	Depth to WL (ft)	Elev of WL (ft)	Change (ft)
1/28/2000	54.65	3524.35	-0.75
2/2/2001	57.60	3521.40	-2.95
12/5/2001	59.50	3519.50	-1.90
1/14/2003	62.10	3516.90	-2.60
2/16/2004	64.20	3514.80	-2.10
1/18/2005	66.60	3512.40	-2.40
1/11/2006	68.40	3510.60	-1.80
4/4/2007	69.30	3509.70	-0.90
2/11/2008	70.40	3508.60	-1.10
1/1/2009	70.40	3508.60	0.00
2/10/2010	70.90	3508.10	-0.50

All Historic Measurements



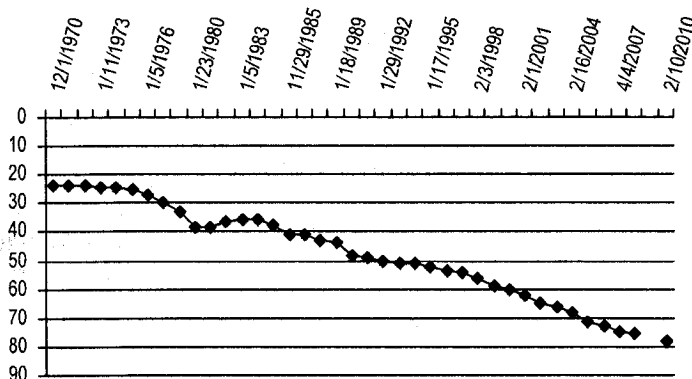
**NORTHERN HIGH PLAINS
DISTRICT: SAND HILLS**

Well Name: THOMPSON, G.L. **Owner:** THOMPSON G L & M
Permit #: 10451 - FP - **Location #:** SB00504229CAA **USGS Site ID:** 402220102035000
Division: 1 **Water District:** 65 **County:** YUMA
Location: Q160 Q40 Q10 Section Twnshp Range PM Distance from section lines:
 SW NE NE 29 5 N 42 W S From N/S line: 1310 S From EW line: 1310 W
UTM Coordinates (NAD83): Northing (UTM y): 4473034.0 Easting (UTM x): 749162.6 Spotted from section lines
Latitude/Longitude (decimal degrees):
Surface Elevation (ft): 3590 **Water Level Change**
Well depth (ft): 341 **1 year:**
Aquifer(s): OGALLALA **5 year:** -6.50
10 year: -17.90

Measurements from last 10 years

Date	Depth to WL (ft)	Elev of WL (ft)	Change (ft)
1/28/2000	59.90	3530.10	-1.15
2/1/2001	62.50	3527.50	-2.60
12/5/2001	65.00	3525.00	-2.50
1/14/2003	66.50	3523.50	-1.50
2/16/2004	68.20	3521.80	-1.70
1/18/2005	71.30	3518.70	-3.10
2/1/2006	72.80	3517.20	-1.50
4/4/2007	75.10	3514.90	-2.30
2/11/2008	75.50	3514.50	-0.40
1/1/2009			
2/10/2010	77.80	3512.20	

All Historic Measurements

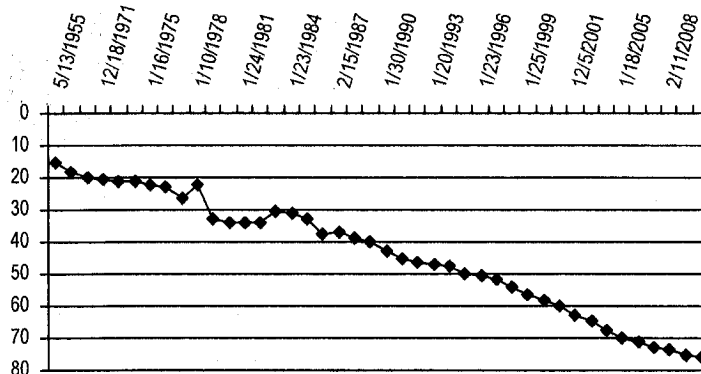


Well Name: BENEDETTI **Owner:** REDI FARMS
Permit #: 16216 - RFP - **Location #:** SB00504231CCA **USGS Site ID:** 402120102050000
Division: 1 **Water District:** 65 **County:** YUMA
Location: Q160 Q40 Q10 Section Twnshp Range PM Distance from section lines:
 SW SW NE 31 5 N 42 W S From N/S line: From EW line:
UTM Coordinates (NAD83): Northing (UTM y): 4471232.0 Easting (UTM x): 747538.5 Spotted from quarters
Latitude/Longitude (decimal degrees): 40.354936 -102.085111
Surface Elevation (ft): 3599 **Water Level Change**
Well depth (ft): **1 year:** -0.70
Aquifer(s): OGALLALA **5 year:** -6.10
10 year: -18.00

Measurements from last 10 years

Date	Depth to WL (ft)	Elev of WL (ft)	Change (ft)
1/28/2000	58.00	3541.00	-1.75
2/1/2001	60.10	3538.90	-2.10
12/5/2001	63.00	3536.00	-2.90
1/14/2003	64.90	3534.10	-1.90
2/16/2004	67.80	3531.20	-2.90
1/18/2005	69.90	3529.10	-2.10
2/1/2006	71.10	3527.90	-1.20
4/4/2007	73.00	3526.00	-1.90
2/11/2008	73.50	3525.50	-0.50
4/15/2009	75.30	3523.70	-1.80
2/10/2010	76.00	3523.00	-0.70

All Historic Measurements



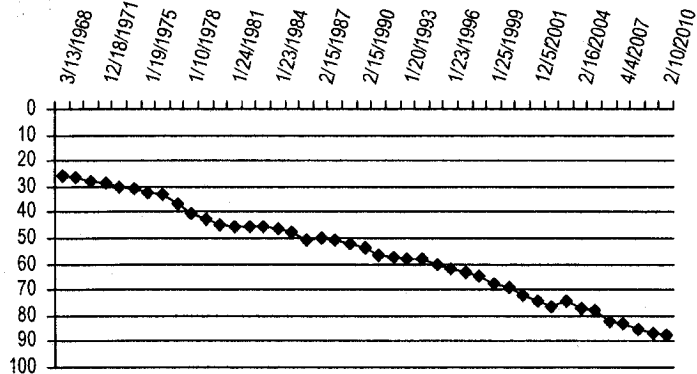
**NORTHERN HIGH PLAINS
DISTRICT: SAND HILLS**

Well Name: BANAKA, H. **Owner:** KRAMER CRAIG A & TERESA J
Permit #: 12478 - F - **Location #:** SB00504303DDB **USGS Site ID:** 402550102075000
Division: 1 **Water District:** 65 **County:** YUMA
Location: Q160 Q40 Q10 Section Twnsh Range PM Distance from section lines:
SE SE NW 3 5 N 43 W S From N/S line: From E/W line:
UTM Coordinates (NAD83): Northing (UTM y): 4479174.2 Easting (UTM x): 743302.0 Spotted from quarters
Latitude/Longitude (decimal degrees): 40.427645 -102.131905
Surface Elevation (ft): 3622 **Water Level Change**
Well depth (ft): 175 **1 year:** -0.20
Aquifer(s): OGALLALA **5 year:** -9.10
10 year: -18.10

Measurements from last 10 years

Date	Depth to WL (ft)	Elev of WL (ft)	Change (ft)
1/28/2000	69.10	3552.90	-1.60
2/2/2001	71.90	3550.10	-2.80
12/5/2001	74.00	3548.00	-2.10
1/14/2003	76.40	3545.60	-2.40
12/5/2003	74.00	3548.00	2.40
2/16/2004	77.40	3544.60	-3.40
1/10/2005	78.10	3543.90	-0.70
1/25/2006	82.00	3540.00	-3.90
4/4/2007	83.40	3538.60	-1.40
2/11/2008	85.00	3537.00	-1.60
4/15/2009	87.00	3535.00	-2.00
2/10/2010	87.20	3534.80	-0.20

All Historic Measurements

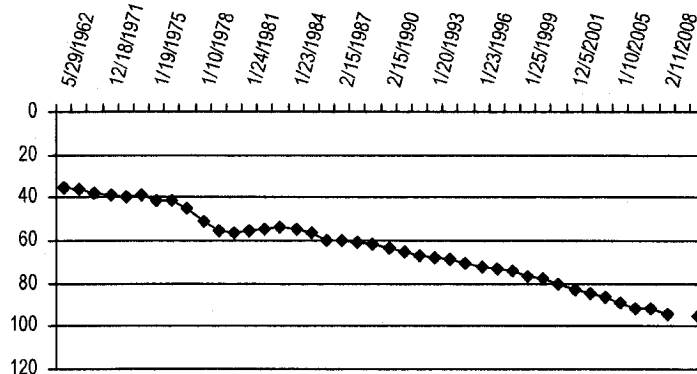


Well Name: HAYES, S&R **Owner:** HAYES STEVE & RONDA & DEBORAH CAL
Permit #: 3592 - F - **Location #:** SB00504314ADC **USGS Site ID:** 402400102073000
Division: 1 **Water District:** 65 **County:** YUMA
Location: Q160 Q40 Q10 Section Twnsh Range PM Distance from section lines:
NE SE SW 14 5 N 43 W S From N/S line: From E/W line:
UTM Coordinates (NAD83): Northing (UTM y): 4476587.1 Easting (UTM x): 745056.6 Spotted from quarters
Latitude/Longitude (decimal degrees): 40.403853 -102.112242
Surface Elevation (ft): 3623 **Water Level Change**
Well depth (ft): 253 **1 year:** -5.90
Aquifer(s): OGALLALA **5 year:** -17.60
10 year: -17.60

Measurements from last 10 years

Date	Depth to WL (ft)	Elev of WL (ft)	Change (ft)
1/28/2000	77.80	3545.20	-0.90
2/2/2001	80.10	3542.90	-2.30
12/5/2001	82.60	3540.40	-2.50
1/14/2003	84.30	3538.70	-1.70
1/22/2004	86.80	3536.20	-2.50
1/10/2005	89.50	3533.50	-2.70
1/11/2006	91.90	3531.10	-2.40
4/4/2007	92.00	3531.00	-0.10
2/11/2008	94.30	3528.70	-2.30
1/1/2009	95.40	3527.60	-1.10
2/10/2010	95.40	3527.60	0.00

All Historic Measurements



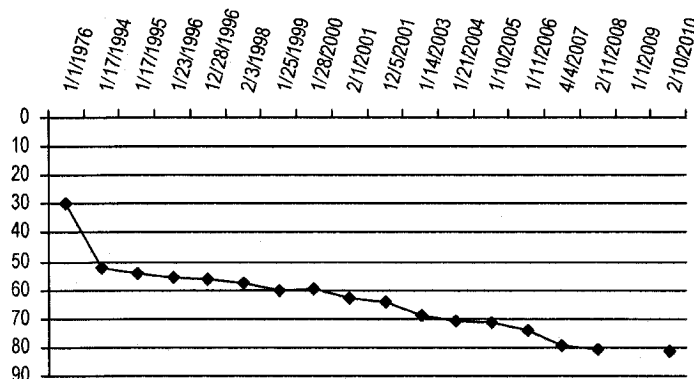
**NORTHERN HIGH PLAINS
DISTRICT: SAND HILLS**

Well Name: ORTNER, T. **Owner:** ORTNER TIMOTHY E & MARIANE V
Permit #: 19950 - FP - **Location #:** SB00504323B **USGS Site ID:**
Division: 1 **Water District:** 65 **County:** YUMA
Location: Q160 Q40 Q10 Section Twnsh Range PM Distance from section lines:
 NW 23 5 N 43 W S **From N/S line:** **From E/W line:**
UTM Coordinates (NAD83): Northing (UTM y): 4475263.6 Easting (UTM x): 744215.8 Spotted from quarters
Latitude/Longitude (decimal degrees): 40.392191 -102.122646
Surface Elevation (ft): 3628 **Water Level Change**
Well depth (ft): 340 **1 year:**
Aquifer(s): OGALLALA **5 year:** -10.00
10 year: -21.80

Measurements from last 10 years

Date	Depth to WL (ft)	Elev of WL (ft)	Change (ft)
1/28/2000	59.40	3568.60	0.50
2/1/2001	63.00	3565.00	-3.60
12/5/2001	64.50	3563.50	-1.50
1/14/2003	68.50	3559.50	-4.00
1/21/2004	70.70	3557.30	-2.20
1/10/2005	71.20	3556.80	-0.50
1/11/2006	74.20	3553.80	-3.00
4/4/2007	79.50	3548.50	-5.30
2/11/2008	80.50	3547.50	-1.00
1/1/2009			
2/10/2010	81.20	3546.80	

All Historic Measurements

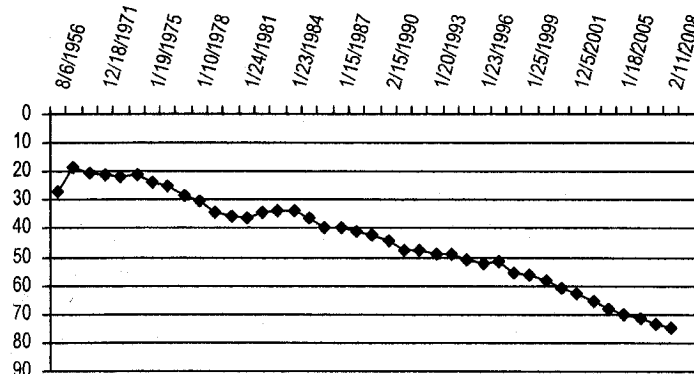


Well Name: GRAHAM **Owner:** GRAHAM JERRY
Permit #: 20293 - R - **Location #:** SB00504324DDA **USGS Site ID:** 402300102054000
Division: 1 **Water District:** 65 **County:** YUMA
Location: Q160 Q40 Q10 Section Twnsh Range PM Distance from section lines:
 SE SE NE 24 5 N 43 W S **From N/S line:** **From E/W line:**
UTM Coordinates (NAD83): Northing (UTM y): 4474428.1 Easting (UTM x): 746970.3 Spotted from quarters
Latitude/Longitude (decimal degrees): 40.383861 -102.090556
Surface Elevation (ft): 3602 **Water Level Change**
Well depth (ft): **1 year:**
Aquifer(s): OGALLALA **5 year:** -6.20
10 year: -18.10

Measurements from last 10 years

Date	Depth to WL (ft)	Elev of WL (ft)	Change (ft)
1/28/2000	58.50	3543.50	-2.00
2/1/2001	61.00	3541.00	-2.50
12/5/2001	63.10	3538.90	-2.10
1/14/2003	65.60	3536.40	-2.50
2/16/2004	68.10	3533.90	-2.50
1/18/2005	70.40	3531.60	-2.30
2/1/2006	71.70	3530.30	-1.30
4/4/2007	73.30	3528.70	-1.60
2/11/2008	74.60	3527.40	-1.30
1/1/2009			
2/10/2010	76.60	3525.40	

All Historic Measurements



**NORTHERN HIGH PLAINS
DISTRICT: SAND HILLS**

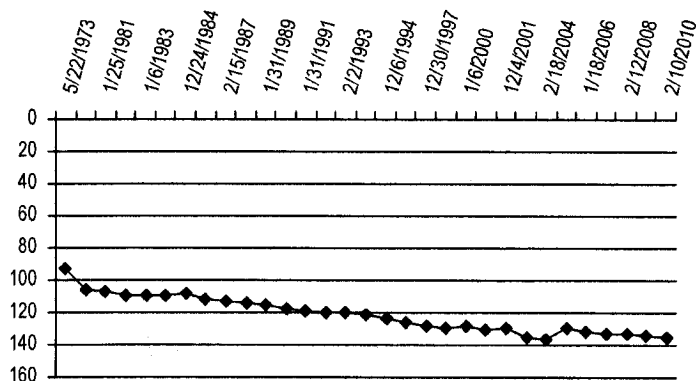
Well Name: BRINKEMA **Owner:** BRINKEMA HARRY
Permit #: 23466 - F - **Location #:** SB00504403CAA1 **USGS Site ID:** 402554102151701
Division: 1 **Water District:** 65 **County:** YUMA
Location: Q160 Q40 Q10 Section Twnsh Range PM Distance from section lines:
SW NE NE 3 5 N 44 W S **From N/S line:** **From E/W line:**
UTM Coordinates (NAD83): Northing (UTM y): 4479243.1 Easting (UTM x): 732921.5 Spotted from quarters
Latitude/Longitude (decimal degrees): 40.431235 -102.254111

Surface Elevation (ft): 3725 **Water Level Change**
Well depth (ft): 228 **1 year:** -0.40
Aquifer(s): OGALLALA **5 year:** -6.00
10 year: -6.50

Measurements from last 10 years

Date	Depth to WL (ft)	Elev of WL (ft)	Change (ft)
1/6/2000	128.50	3596.50	1.00
2/19/2001	130.40	3594.60	-1.90
12/4/2001	129.90	3595.10	0.50
3/21/2003	135.40	3589.60	-5.50
2/18/2004	137.00	3588.00	-1.60
1/18/2005	129.00	3596.00	8.00
1/18/2006	131.70	3593.30	-2.70
4/3/2007	132.70	3592.30	-1.00
2/12/2008	133.50	3591.50	-0.80
4/10/2009	134.60	3590.40	-1.10
2/10/2010	135.00	3590.00	-0.40

All Historic Measurements



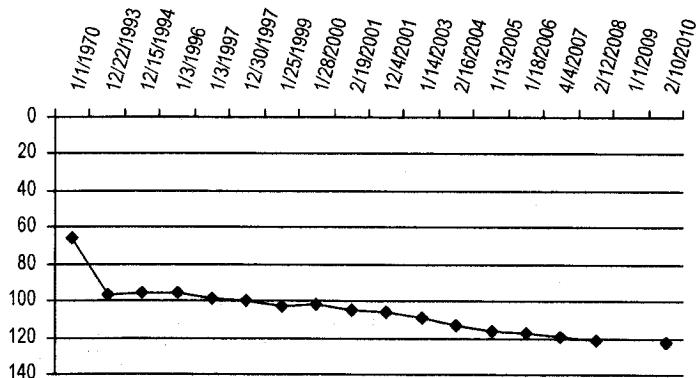
Well Name: ORTNER-STATE **Owner:** CO BOARD OF LAND COMMISSIONERS
Permit #: 13884 - FP - **Location #:** SB00504436B **USGS Site ID:**
Division: 1 **Water District:** 65 **County:** YUMA
Location: Q160 Q40 Q10 Section Twnsh Range PM Distance from section lines:
NW 36 5 N 44 W S **From N/S line:** **From E/W line:**
UTM Coordinates (NAD83): Northing (UTM y): 4471453.0 Easting (UTM x): 736271.0 Digitized off map
Latitude/Longitude (decimal degrees):

Surface Elevation (ft): 3715 **Water Level Change**
Well depth (ft): 290 **1 year:**
Aquifer(s): OGALLALA **5 year:** -6.30
10 year: -20.50

Measurements from last 10 years

Date	Depth to WL (ft)	Elev of WL (ft)	Change (ft)
1/28/2000	102.30	3612.70	0.20
2/19/2001	104.50	3610.50	-2.20
12/4/2001	106.00	3609.00	-1.50
1/14/2003	109.30	3605.70	-3.30
2/16/2004	112.80	3602.20	-3.50
1/13/2005	116.50	3598.50	-3.70
1/18/2006	117.10	3597.90	-0.60
4/4/2007	119.10	3595.90	-2.00
2/12/2008	121.10	3593.90	-2.00
1/1/2009			
2/10/2010	122.80	3592.20	

All Historic Measurements



**NORTHERN HIGH PLAINS
DISTRICT: SAND HILLS**

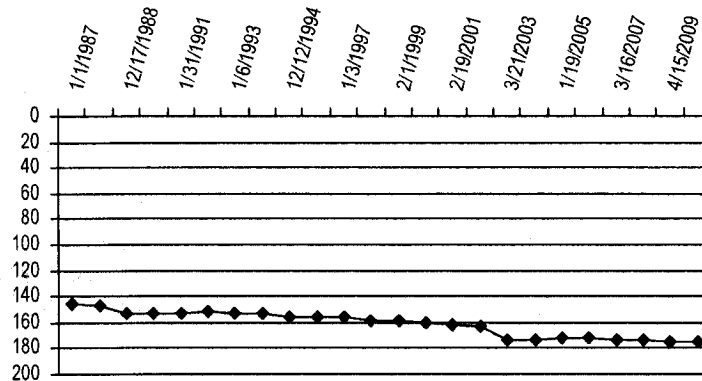
Well Name: WAGNER **Owner:** FIDDLER PEAK RANCH LLLP
Permit #: 21105 - F - **Location #:** SB00504503B **USGS Site ID:**
Division: 1 **Water District:** 65 **County:** YUMA
Location: Q160 Q40 Q10 Section Twntp Range PM Distance from section lines:
 NW 3 5 N 45 W S From N/S line: From E/W line:
UTM Coordinates (NAD83): Northing (UTM y): 4479447.0 Easting (UTM x): 722796.6 Spotted from quarters
Latitude/Longitude (decimal degrees): 40.435843 -102.373280

Surface Elevation (ft): 3796 **Water Level Change**
Well depth (ft): 275 **1 year:** 0.30
Aquifer(s): OGALLALA **5 year:** -3.40
10 year: -14.50

Measurements from last 10 years

Date	Depth to WL (ft)	Elev of WL (ft)	Change (ft)
1/6/2000	160.50	3635.50	-1.50
2/19/2001	161.80	3634.20	-1.30
12/11/2001	163.10	3632.90	-1.30
3/21/2003	173.30	3622.70	-10.20
2/13/2004	173.90	3622.10	-0.60
1/19/2005	171.60	3624.40	2.30
1/18/2006	172.10	3623.90	-0.50
3/16/2007	172.90	3623.10	-0.80
2/12/2008	174.00	3622.00	-1.10
4/15/2009	175.30	3620.70	-1.30
2/10/2010	175.00	3621.00	0.30

All Historic Measurements



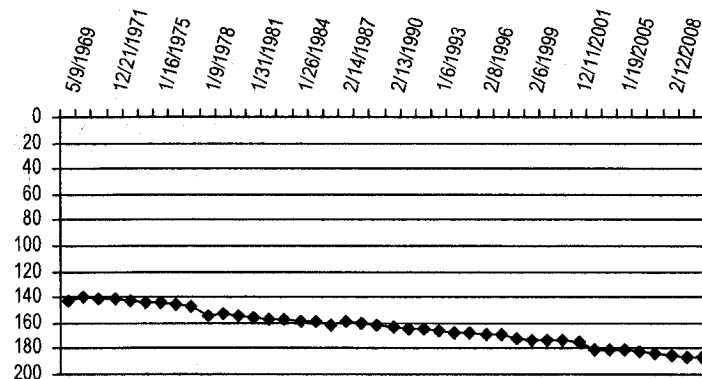
Well Name: DODGE FARMS **Owner:** SUTTER JOHN A & JAMES T
Permit #: 13523 - F - **Location #:** SB00504504CCA **USGS Site ID:** 402540102233000
Division: 1 **Water District:** 65 **County:** YUMA
Location: Q160 Q40 Q10 Section Twntp Range PM Distance from section lines:
 SW SW NE 4 5 N 45 W S From N/S line: From E/W line:
UTM Coordinates (NAD83): Northing (UTM y): 4478490.5 Easting (UTM x): 721108.3 Spotted from quarters
Latitude/Longitude (decimal degrees): 40.427685 -102.393498

Surface Elevation (ft): 3810 **Water Level Change**
Well depth (ft): 355 **1 year:** 0.40
Aquifer(s): OGALLALA **5 year:** -6.10
10 year: -13.50

Measurements from last 10 years

Date	Depth to WL (ft)	Elev of WL (ft)	Change (ft)
1/28/2000	173.30	3636.70	0.50
2/19/2001	174.00	3636.00	-0.70
12/11/2001	175.40	3634.60	-1.40
3/21/2003	180.40	3629.60	-5.00
2/13/2004	180.90	3629.10	-0.50
1/19/2005	180.70	3629.30	0.20
1/18/2006	182.30	3627.70	-1.60
3/16/2007	183.90	3626.10	-1.60
2/12/2008	185.40	3624.60	-1.50
4/15/2009	187.20	3622.80	-1.80
2/10/2010	186.80	3623.20	0.40

All Historic Measurements



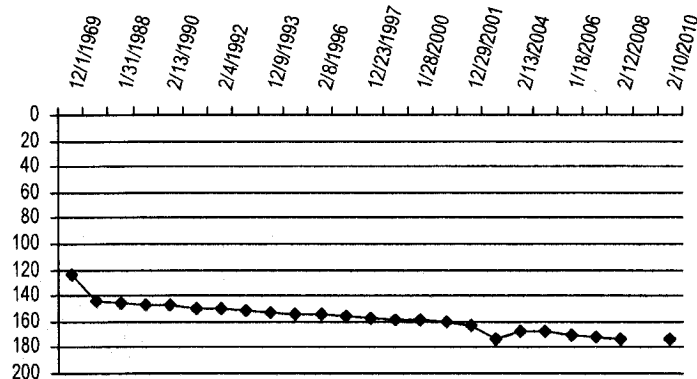
**NORTHERN HIGH PLAINS
DISTRICT: SAND HILLS**

Well Name: BENNETT **Owner:** BENNETT MICHAEL J SUSAN THOS D ETA
Permit #: 5775 - F - **Location #:** SB00504515CCA **USGS Site ID:** 402350102223000
Division: 1 **Water District:** 65 **County:** YUMA
Location: Q160 Q40 Q10 Section Twnshp Range PM Distance from section lines:
SW SW NE 15 5 N 45 W S From N/S line: From E/W line:
UTM Coordinates (NAD83): Northing (UTM y): 4475300.9 Easting (UTM x): 722868.0 Spotted from quarters
Latitude/Longitude (decimal degrees): 40.398510 -102.373890
Surface Elevation (ft): 3797 **Water Level Change**
Well depth (ft): 250 **1 year:**
Aquifer(s): OGALLALA **5 year:** -6.20
10 year: -14.80

Measurements from last 10 years

Date	Depth to WL (ft)	Elev of WL (ft)	Change (ft)
1/28/2000	159.40	3637.60	-1.20
2/19/2001	160.60	3636.40	-1.20
12/29/2001	163.20	3633.80	-2.60
3/21/2003	173.80	3623.20	-10.60
2/13/2004	167.50	3629.50	6.30
1/19/2005	168.00	3629.00	-0.50
1/18/2006	170.60	3626.40	-2.60
4/4/2007	171.80	3625.20	-1.20
2/12/2008	173.70	3623.30	-1.90
1/1/2009			
2/10/2010	174.20	3622.80	

All Historic Measurements

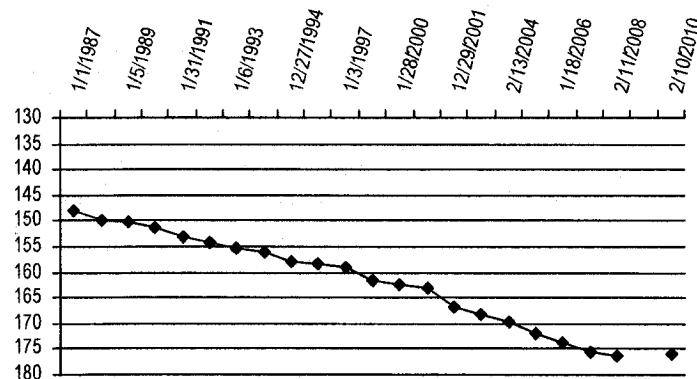


Well Name: BLEDSOE **Owner:** BLEDSOE RANCH CO
Permit #: 21858 - F - **Location #:** SB00504515D **USGS Site ID:**
Division: 1 **Water District:** 65 **County:** YUMA
Location: Q160 Q40 Q10 Section Twnshp Range PM Distance from section lines:
SE 15 5 N 45 W S From N/S line: From E/W line:
UTM Coordinates (NAD83): Northing (UTM y): 4475431.4 Easting (UTM x): 723779.3 Spotted from quarters
Latitude/Longitude (decimal degrees): 40.399440 -102.363117
Surface Elevation (ft): 3800 **Water Level Change**
Well depth (ft): 380 **1 year:**
Aquifer(s): OGALLALA **5 year:** -4.20
10 year: -13.90

Measurements from last 10 years

Date	Depth to WL (ft)	Elev of WL (ft)	Change (ft)
1/28/2000	162.20	3637.80	-0.70
2/19/2001	163.20	3636.80	-1.00
12/29/2001	166.60	3633.40	-3.40
3/21/2003	168.10	3631.90	-1.50
2/13/2004	169.80	3630.20	-1.70
1/19/2005	171.90	3628.10	-2.10
1/18/2006	173.80	3626.20	-1.90
4/4/2007	175.70	3624.30	-1.90
2/11/2008	176.50	3623.50	-0.80
1/1/2009			
2/10/2010	176.10	3623.90	

All Historic Measurements



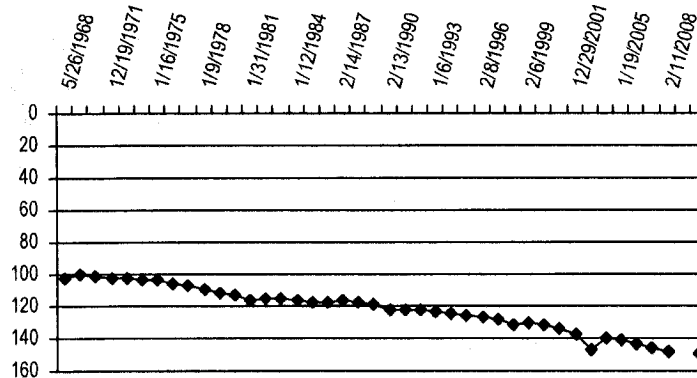
**NORTHERN HIGH PLAINS
DISTRICT: SAND HILLS**

Well Name: EINSPAHR **Owner:** EINSPAHR GAYLN
Permit #: 11976 - FP - **Location #:** SB00504527AAB **USGS Site ID:** 402210102215000
Division: 1 **Water District:** 65 **County:** YUMA
Location: Q160 Q40 Q10 Section Twnshp Range PM Distance from section lines:
 NE NE NW 27 5 N 45 W S **From N/S line:** **From E/W line:**
UTM Coordinates (NAD83): Northing (UTM y): 4473303.0 Easting (UTM x): 723971.4 Spotted from quarters
Latitude/Longitude (decimal degrees):
Surface Elevation (ft): 3785 **Water Level Change**
Well depth (ft): 275 **1 year:**
Aquifer(s): OGALLALA **5 year:** -8.20
10 year: -17.40

Measurements from last 10 years

Date	Depth to WL (ft)	Elev of WL (ft)	Change (ft)
1/28/2000	132.30	3652.70	-1.40
2/19/2001	134.00	3651.00	-1.70
12/29/2001	137.70	3647.30	-3.70
3/21/2003	146.70	3638.30	-9.00
2/13/2004	139.50	3645.50	7.20
1/19/2005	141.50	3643.50	-2.00
1/18/2006	143.10	3641.90	-1.60
4/4/2007	145.60	3639.40	-2.50
2/11/2008	148.50	3636.50	-2.90
1/1/2009			
2/10/2010	149.70	3635.30	

All Historic Measurements

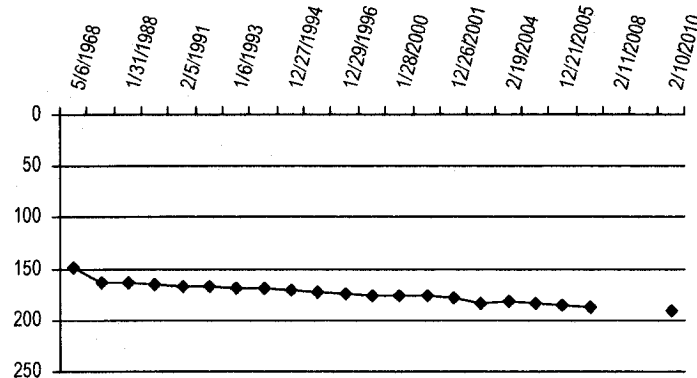


Well Name: LETT **Owner:** SHINER KIRK A & KRISTINE A
Permit #: 11965 - F - **Location #:** SB00504624CDB **USGS Site ID:** 402300102270000
Division: 1 **Water District:** 65 **County:** YUMA
Location: Q160 Q40 Q10 Section Twnshp Range PM Distance from section lines:
 SW SE NW 24 5 N 46 W S **From N/S line:** **From E/W line:**
UTM Coordinates (NAD83): Northing (UTM y): 4473469.8 Easting (UTM x): 716618.0 Spotted from quarters
Latitude/Longitude (decimal degrees): 40.383678 -102.448088
Surface Elevation (ft): 3850 **Water Level Change**
Well depth (ft): 450 **1 year:**
Aquifer(s): OGALLALA **5 year:** -6.90
10 year: -15.40

Measurements from last 10 years

Date	Depth to WL (ft)	Elev of WL (ft)	Change (ft)
1/28/2000	175.70	3674.30	1.10
2/20/2001	177.30	3672.70	-1.60
12/26/2001	178.90	3671.10	-1.60
3/16/2003	183.30	3666.70	-4.40
2/19/2004	182.20	3667.80	1.10
1/19/2005	184.20	3665.80	-2.00
12/21/2005	186.30	3663.70	-2.10
3/16/2007	187.80	3662.20	-1.50
2/11/2008			
1/1/2009			
2/10/2010	191.10	3658.90	

All Historic Measurements



W-Y
Ground Water Management District

**Northern High Plains
Designated Ground Water Basin**

THIS PAGE INTENTIONALLY BLANK

**NORTHERN HIGH PLAINS
DISTRICT: W - Y**

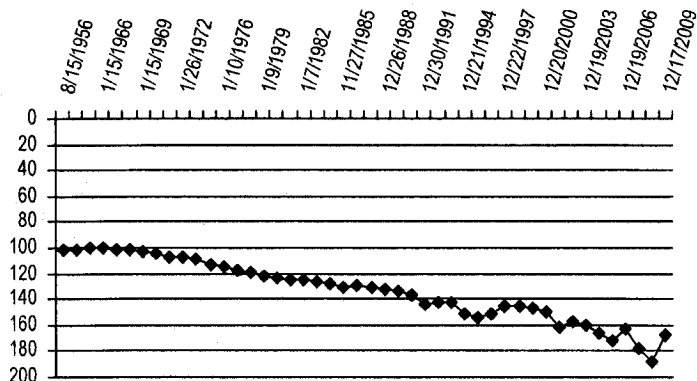
Well Name: HAHN, RODNEY **Owner:** BOHLENDER WILMER
Permit #: 16073 - R - **Location #:** SB00104704CAC **USGS Site ID:** 400450102381000
Division: 1 **Water District:** 65 **County:** YUMA
Location: Q160 Q40 Q10 Section Twnshp Range PM Distance from section lines:
 SW NE SW 4 1 N 47 W S From N/S line: From E/W line:
UTM Coordinates (NAD83): Northing (UTM y): 4439289.1 Easting (UTM x): 701420.8 Spotted from quarters
Latitude/Longitude (decimal degrees): 40.079805 -102.637692

Surface Elevation (ft): 4058 **Water Level Change**
Well depth (ft): 314 **1 year:** 21.00
Aquifer(s): OGALLALA **5 year:** -1.00
10 year: -21.40

Measurements from last 10 years

Date	Depth to WL (ft)	Elev of WL (ft)	Change (ft)
12/20/2000	149.90	3908.10	-3.40
12/23/2001	162.40	3895.60	-12.50
12/19/2002	158.00	3900.00	4.40
12/19/2003	160.90	3897.10	-2.90
12/19/2004	166.90	3891.10	-6.00
12/28/2005	171.90	3886.10	-5.00
12/19/2006	163.90	3894.10	8.00
12/19/2007	177.90	3880.10	-14.00
4/7/2009	188.90	3869.10	-11.00
12/17/2009	167.90	3890.10	21.00

All Historic Measurements



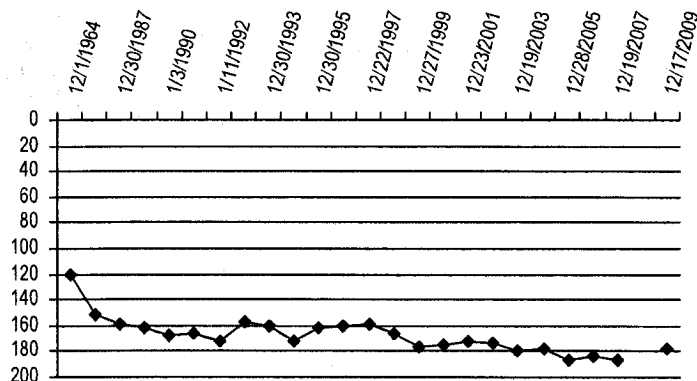
Well Name: HAHN, M. **Owner:** HAHN MAURICE
Permit #: 6524 - F - **Location #:** SB00104705BAC **USGS Site ID:** 400520102392000
Division: 1 **Water District:** 65 **County:** YUMA
Location: Q160 Q40 Q10 Section Twnshp Range PM Distance from section lines:
 NW NE SW 5 1 N 47 W S From N/S line: 1320 N From E/W line: 2092 W
UTM Coordinates (NAD83): Northing (UTM y): 4439941.0 Easting (UTM x): 699899.3 Spotted from section lines
Latitude/Longitude (decimal degrees):

Surface Elevation (ft): 4078 **Water Level Change**
Well depth (ft): 340 **1 year:**
Aquifer(s): OGALLALA **5 year:** 0.00
10 year: -0.80

Measurements from last 10 years

Date	Depth to WL (ft)	Elev of WL (ft)	Change (ft)
12/20/2000	174.80	3903.20	1.90
12/23/2001	171.50	3906.50	3.30
12/18/2002	173.70	3904.30	-2.20
12/19/2003	179.50	3898.50	-5.80
12/20/2004	177.50	3900.50	2.00
12/28/2005	186.50	3891.50	-9.00
12/19/2006	183.20	3894.80	3.30
12/19/2007	187.00	3891.00	-3.80
1/1/2009			
12/17/2009	177.50	3900.50	

All Historic Measurements



**NORTHERN HIGH PLAINS
DISTRICT: W - Y**

Well Name: KOENIG, ROGER **Owner:** ROTH RICHARD & AVA TRUST OF

Permit #: 12328 - F **Location #:** SB00104708DDB **USGS Site ID:** 400350102385000

Division: 1 **Water District:** 65 **County:** YUMA

Location: Q160 Q40 Q10 Section **Twnshp** **Range** **PM** **Distance from section lines:**
 SE SE NW 8 1 N 47 W S **From N/S line:** 1320 S **From E/W line:** 1320 E

UTM Coordinates (NAD83): **Northing (UTM y):** 4437551.5 **Easting (UTM x):** 700587.2 **Spotted from section lines**

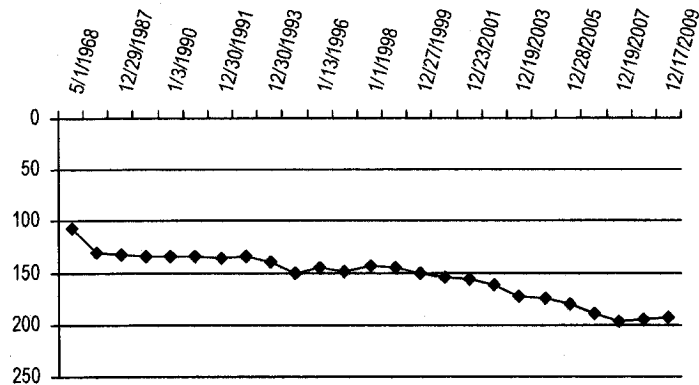
Latitude/Longitude (decimal degrees):

Surface Elevation (ft): 4070 **Water Level Change**
Well depth (ft): 360 **1 year:** 1.00
Aquifer(s): OGALLALA **5 year:** -18.00
 10 year: -43.60

Measurements from last 10 years

Date	Depth to WL (ft)	Elev of WL (ft)	Change (ft)
12/20/2000	154.00	3916.00	-4.10
12/23/2001	156.10	3913.90	-2.10
12/19/2002	162.00	3908.00	-5.90
12/19/2003	172.00	3898.00	-10.00
12/29/2004	175.50	3894.50	-3.50
12/28/2005	179.50	3890.50	-4.00
12/19/2006	189.50	3880.50	-10.00
12/19/2007	196.50	3873.50	-7.00
4/7/2009	194.50	3875.50	2.00
12/17/2009	193.50	3876.50	1.00

All Historic Measurements



Well Name: STULP, J. **Owner:** STULP JOHN

Permit #: 13551 - F **Location #:** SB00104719AAC **USGS Site ID:** 400240102395000

Division: 1 **Water District:** 65 **County:** YUMA

Location: Q160 Q40 Q10 Section **Twnshp** **Range** **PM** **Distance from section lines:**
 NE NE SW 19 1 N 47 W S **From N/S line:** 1500 N **From E/W line:** 1350 E

UTM Coordinates (NAD83): **Northing (UTM y):** 4435036.0 **Easting (UTM x):** 699023.8 **Spotted from section lines**

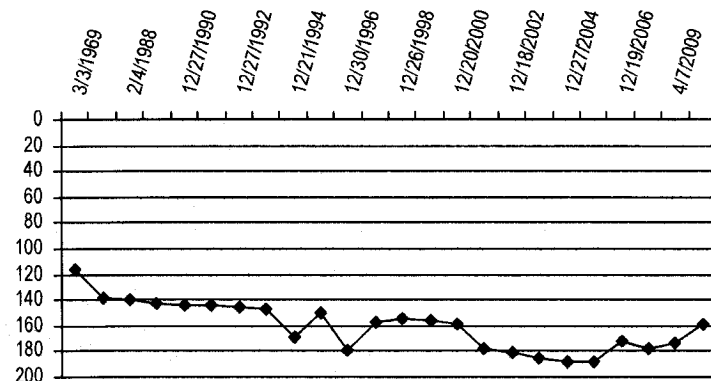
Latitude/Longitude (decimal degrees):

Surface Elevation (ft): 4102 **Water Level Change**
Well depth (ft): 260 **1 year:** 15.00
Aquifer(s): OGALLALA **5 year:** 29.80
 10 year: -2.90

Measurements from last 10 years

Date	Depth to WL (ft)	Elev of WL (ft)	Change (ft)
12/20/2000	158.80	3943.20	-3.20
12/22/2001	178.40	3923.60	-19.60
12/18/2002	181.30	3920.70	-2.90
12/19/2003	186.00	3916.00	-4.70
12/27/2004	188.30	3913.70	-2.30
12/28/2005	187.50	3914.50	0.80
12/19/2006	172.50	3929.50	15.00
12/19/2007	177.50	3924.50	-5.00
4/7/2009	173.50	3928.50	4.00
12/17/2009	158.50	3943.50	15.00

All Historic Measurements



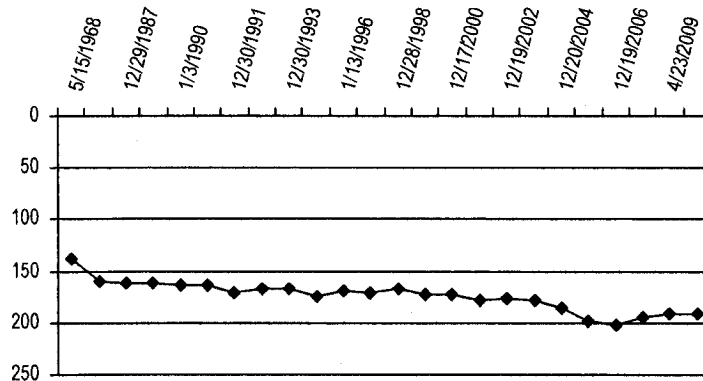
**NORTHERN HIGH PLAINS
DISTRICT: W - Y**

Well Name: REHOR, EARL **Owner:** REHOR FARMS UNLIMITED
Permit #: 12594 - F - **Location #:** SB00104814CAA **USGS Site ID:** 400300102425000
Division: 1 **Water District:** 65 **County:** YUMA
Location: Q160 Q40 Q10 Section Twnshp Range PM Distance from section lines:
 SW NE NE 14 1 N 48 W S From N/S line: 1285 S From E/W line: 1285 W
UTM Coordinates (NAD83): Northing (UTM y): 4435782.0 Easting (UTM x): 694959.4 Spotted from section lines
Latitude/Longitude (decimal degrees):
Surface Elevation (ft): 4151 **Water Level Change**
Well depth (ft): 280 **1 year:**
Aquifer(s): OGALLALA **5 year:** -5.60
10 year: -18.30

Measurements from last 10 years

Date	Depth to WL (ft)	Elev of WL (ft)	Change (ft)
12/17/2000	172.70	3978.30	0.80
12/22/2001	177.60	3973.40	-4.90
12/19/2002	176.60	3974.40	1.00
12/19/2003	177.70	3973.30	-1.10
12/20/2004	186.20	3964.80	-8.50
12/29/2005	197.80	3953.20	-11.60
12/19/2006	202.80	3948.20	-5.00
12/20/2007	194.80	3956.20	8.00
4/23/2009	190.80	3960.20	4.00
12/17/2009	191.80	3959.20	-1.00

All Historic Measurements

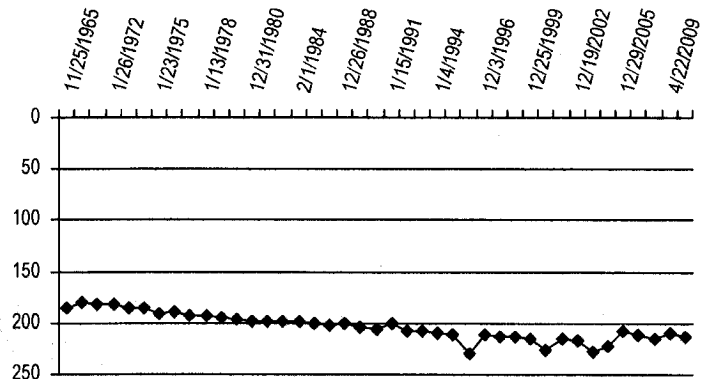


Well Name: STATE OF COLORAO LB **Owner:** CO BOARD OF LAND COMMISSIONERS
Permit #: 10316 - F - **Location #:** SB00104816ACA **USGS Site ID:** 400320102444000
Division: 1 **Water District:** 65 **County:** YUMA
Location: Q160 Q40 Q10 Section Twnshp Range PM Distance from section lines:
 NE SW NE 16 1 N 48 W S From N/S line: 1900 N From E/W line: 2180 E
UTM Coordinates (NAD83): Northing (UTM y): 4436328.0 Easting (UTM x): 692296.0 Spotted from section lines
Latitude/Longitude (decimal degrees):
Surface Elevation (ft): 4200 **Water Level Change**
Well depth (ft): 340 **1 year:**
Aquifer(s): OGALLALA **5 year:** 10.00
10 year: 2.70

Measurements from last 10 years

Date	Depth to WL (ft)	Elev of WL (ft)	Change (ft)
12/17/2000	226.60	3973.40	-11.00
12/22/2001	215.60	3984.40	11.00
12/19/2002	217.20	3982.80	-1.60
12/18/2003	228.50	3971.50	-11.30
12/21/2004	222.90	3977.10	5.60
12/29/2005	206.90	3993.10	16.00
12/19/2006	211.90	3988.10	-5.00
1/28/2008	214.90	3985.10	-3.00
4/22/2009	209.90	3990.10	5.00
12/17/2009	212.90	3987.10	-3.00

All Historic Measurements



**NORTHERN HIGH PLAINS
DISTRICT: W - Y**

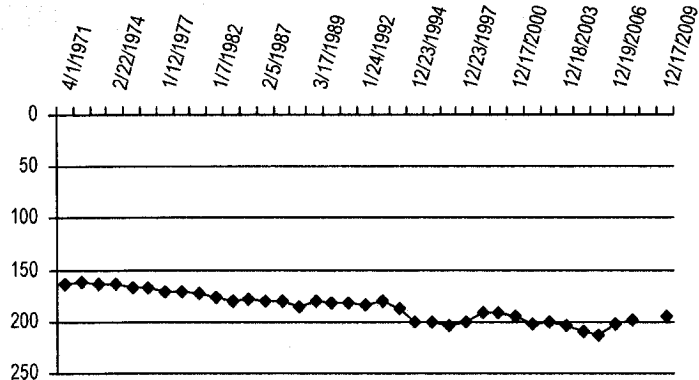
Well Name: GOEGLIN, KENNETH **Owner:** GOEGLIN KENNETH
Permit #: 15195 - F **Location #:** SB00104818DBC **USGS Site ID:** 400305102475500
Division: 1 **Water District:** 65 **County:** YUMA
Location: Q160 Q40 Q10 Section Twnshp Range PM Distance from section lines:
 SE NW SW 18 1 N 48 W S From N/S line: From E/W line:
UTM Coordinates (NAD83): Northing (UTM y): 4435619.0 Easting (UTM x): 689186.0 Digitized off map
Latitude/Longitude (decimal degrees):

Surface Elevation (ft): 4208 **Water Level Change**
Well depth (ft): 300 **1 year:**
Aquifer(s): OGALLALA **5 year:** 16.00
 10 year: -2.60

Measurements from last 10 years

Date	Depth to WL (ft)	Elev of WL (ft)	Change (ft)
12/17/2000	195.70	4012.30	-4.00
12/21/2001	202.00	4006.00	-6.30
12/19/2002	200.10	4007.90	1.90
12/18/2003	204.30	4003.70	-4.20
12/21/2004	210.30	3997.70	-6.00
12/29/2005	213.30	3994.70	-3.00
12/19/2006	202.30	4005.70	11.00
12/20/2007	198.80	4009.20	3.50
1/1/2009			
12/17/2009	194.30	4013.70	

All Historic Measurements



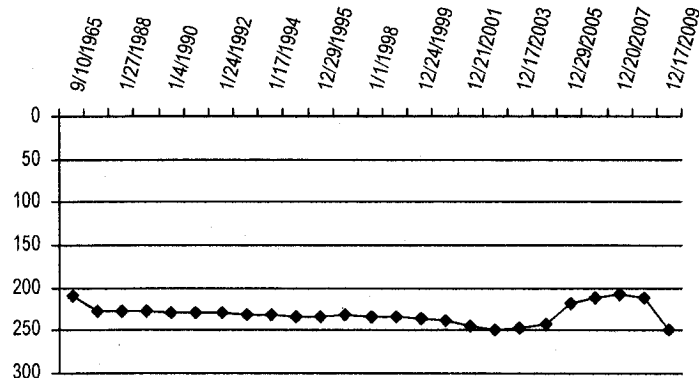
Well Name: KELLER, G. **Owner:** KELLER GUY
Permit #: 10228 - F **Location #:** SB00104902BBB **USGS Site ID:** 400530102495000
Division: 1 **Water District:** 65 **County:** WASHINGTON
Location: Q160 Q40 Q10 Section Twnshp Range PM Distance from section lines:
 NW NW NW 2 1 N 49 W S From N/S line: 200 N From E/W line: 45 W
UTM Coordinates (NAD83): Northing (UTM y): 4439928.5 Easting (UTM x): 684892.8 Spotted from section lines
Latitude/Longitude (decimal degrees):

Surface Elevation (ft): 4249 **Water Level Change**
Well depth (ft): 349 **1 year:**
Aquifer(s): OGALLALA **5 year:** -5.00
 10 year: -12.90

Measurements from last 10 years

Date	Depth to WL (ft)	Elev of WL (ft)	Change (ft)
12/16/2000	237.50	4011.50	-2.00
12/21/2001	245.50	4003.50	-8.00
12/19/2002	249.40	3999.60	-3.90
12/17/2003	246.60	4002.40	2.80
12/21/2004	243.40	4005.60	3.20
12/29/2005	219.40	4029.60	24.00
12/19/2006	212.40	4036.60	7.00
12/20/2007	207.40	4041.60	5.00
4/22/2009	211.40	4037.60	-4.00
12/17/2009	248.40	4000.60	-37.00

All Historic Measurements



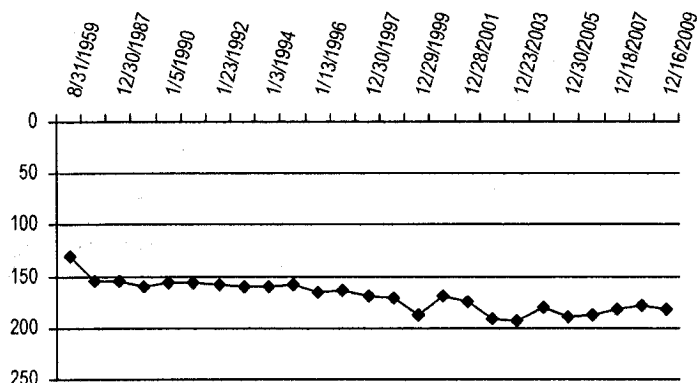
**NORTHERN HIGH PLAINS
DISTRICT: W - Y**

Well Name: RICHARDSON, R. **Owner:**
Permit #: 2250 - F - **Location #:** SB00204705BAB **USGS Site ID:** 401040102392000
Division: 1 **Water District:** 65 **County:** YUMA
Location: Q160 Q40 Q10 Section Twnshp Range PM Distance from section lines:
 NW NE NW 5 2 N 47 W S From N/S line: 10 N From E/W line: 1940 W
UTM Coordinates (NAD83): Northing (UTM y): 4449985.5 Easting (UTM x): 699703.5 Spotted from section lines
Latitude/Longitude (decimal degrees):
Surface Elevation (ft): 4032 **Water Level Change**
Well depth (ft): 383 **1 year:** -3.00
Aquifer(s): OGALLALA **5 year:** -2.00
10 year: 5.70

Measurements from last 10 years

Date	Depth to WL (ft)	Elev of WL (ft)	Change (ft)
12/22/2000	170.00	3862.00	17.70
12/28/2001	174.10	3857.90	-4.10
12/22/2002	191.50	3840.50	-17.40
12/23/2003	193.80	3838.20	-2.30
12/14/2004	180.00	3852.00	13.80
12/30/2005	190.00	3842.00	-10.00
12/19/2006	187.00	3845.00	3.00
12/18/2007	182.50	3849.50	4.50
4/14/2009	179.00	3853.00	3.50
12/16/2009	182.00	3850.00	-3.00

All Historic Measurements

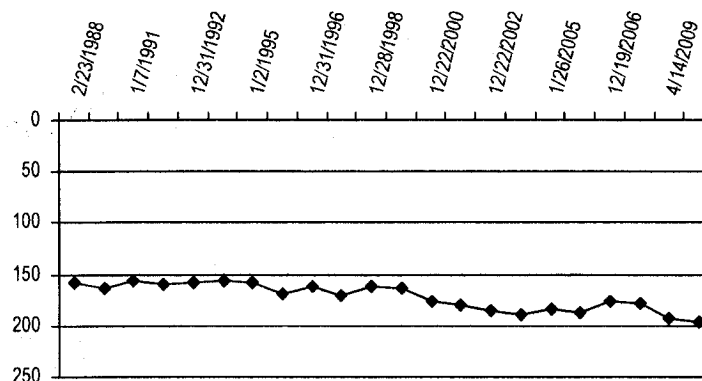


Well Name: MEIS, RAYMOND **Owner:** MEIS RAYMOND N
Permit #: 10706 - F - **Location #:** SB00204707B **USGS Site ID:**
Division: 1 **Water District:** 65 **County:** YUMA
Location: Q160 Q40 Q10 Section Twnshp Range PM Distance from section lines:
 NW 7 2 N 47 W S From N/S line: From E/W line:
UTM Coordinates (NAD83): Northing (UTM y): 4447916.2 Easting (UTM x): 697936.7 Spotted from quarters
Latitude/Longitude (decimal degrees): 40.158293 -102.675879
Surface Elevation (ft): 4064 **Water Level Change**
Well depth (ft): 360 **1 year:** -3.00
Aquifer(s): OGALLALA **5 year:** -12.00
10 year: -33.00

Measurements from last 10 years

Date	Depth to WL (ft)	Elev of WL (ft)	Change (ft)
12/22/2000	176.10	3887.90	-13.10
12/27/2001	180.60	3883.40	-4.50
12/22/2002	185.20	3878.80	-4.60
12/22/2003	190.20	3873.80	-5.00
1/26/2005	184.00	3880.00	6.20
12/30/2005	187.00	3877.00	-3.00
12/19/2006	176.00	3888.00	11.00
12/18/2007	178.50	3885.50	-2.50
4/14/2009	193.00	3871.00	-14.50
12/16/2009	196.00	3868.00	-3.00

All Historic Measurements



**NORTHERN HIGH PLAINS
DISTRICT: W - Y**

Well Name: TRAUTMAN, ED

Owner: WARD ALFRED & SON

Permit #: 10509 - F -

Location #: SB00204710CCA

USGS Site ID: 400910102370000

Division: 1 **Water District:** 65 **County:** YUMA
Location: Q160 Q40 Q10 **Section** **Twnshp** **Range** **PM** **Distance from section lines:**
 SW SW NE 10 2 N 47 W S **From N/S line:** 1320 S **From E/W line:** 1320 W

UTM Coordinates (NAD83): **Northing (UTM y):** 4447267.5 **Easting (UTM x):** 702808.6 **Spotted from section lines**

Latitude/Longitude (decimal degrees):

Surface Elevation (ft): 4010

Well depth (ft): 392

Aquifer(s): OGALLALA

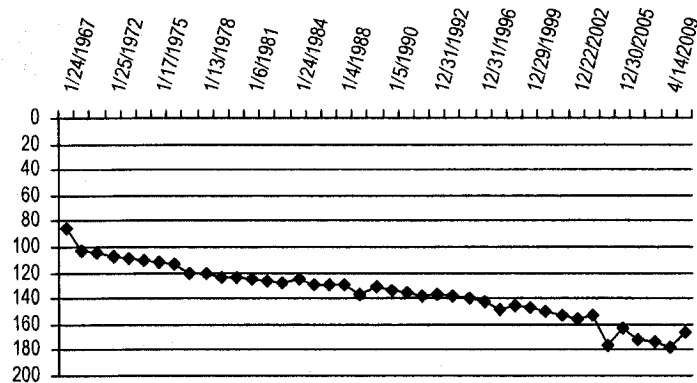
Water Level Change

1 year: 11.00
5 year: 10.40
10 year: -19.20

Measurements from last 10 years

Date	Depth to WL (ft)	Elev of WL (ft)	Change (ft)
12/27/2000	149.70	3860.30	-2.30
12/27/2001	152.30	3857.70	-2.60
12/22/2002	156.00	3854.00	-3.70
12/23/2003	152.30	3857.70	3.70
12/29/2004	177.00	3833.00	-24.70
12/30/2005	163.60	3846.40	13.40
12/19/2006	171.60	3838.40	-8.00
12/18/2007	174.10	3835.90	-2.50
4/14/2009	177.60	3832.40	-3.50
12/16/2009	166.60	3843.40	11.00

All Historic Measurements



Well Name: GOEGLEIN, ED

Owner: GOEGLEIN EDWIN

Permit #: 2039 - F -

Location #: SB00204718C

USGS Site ID:

Division: 1 **Water District:** 65 **County:** YUMA
Location: Q160 Q40 Q10 **Section** **Twnshp** **Range** **PM** **Distance from section lines:**
 SW 18 2 N 47 W S **From N/S line:** 1350 S **From E/W line:** 12 W

UTM Coordinates (NAD83): **Northing (UTM y):** 4445501.5 **Easting (UTM x):** 697576.7 **Spotted from section lines**

Latitude/Longitude (decimal degrees):

Surface Elevation (ft): 4067

Well depth (ft): 445

Aquifer(s): OGALLALA

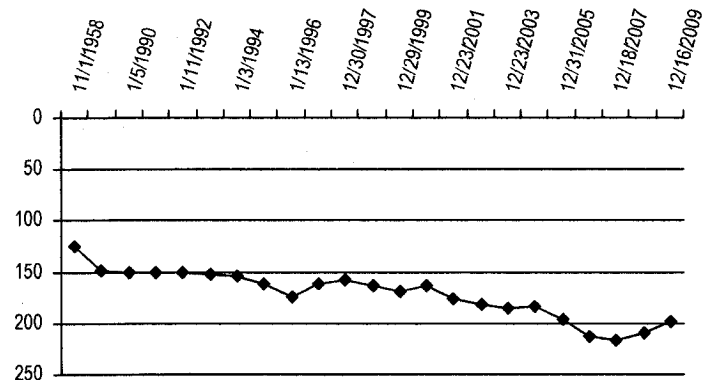
Water Level Change

1 year: 10.00
5 year: -15.80
10 year: -30.40

Measurements from last 10 years

Date	Depth to WL (ft)	Elev of WL (ft)	Change (ft)
12/22/2000	163.00	3904.00	5.60
12/23/2001	175.70	3891.30	-12.70
12/22/2002	181.70	3885.30	-6.00
12/23/2003	185.40	3881.60	-3.70
12/14/2004	183.20	3883.80	2.20
12/31/2005	196.00	3871.00	-12.80
1/24/2007	213.00	3854.00	-17.00
12/18/2007	216.00	3851.00	-3.00
4/14/2009	209.00	3858.00	7.00
12/16/2009	199.00	3868.00	10.00

All Historic Measurements



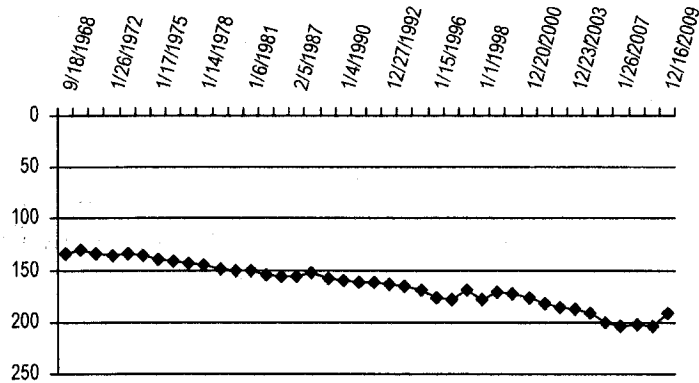
**NORTHERN HIGH PLAINS
DISTRICT: W - Y**

Well Name: BROWN, CLEO **Owner:** BROWN JENNIE M
Permit #: 12629 - F - **Location #:** SB00204732DDA **USGS Site ID:** 400540102385000
Division: 1 **Water District:** 65 **County:** YUMA
Location: Q160 Q40 Q10 Section **Twnshp** **Range** **PM** **Distance from section lines:**
 SE SE NE 32 2 N 47 W S **From N/S line:** 1330 S **From E/W line:** 1320 E
UTM Coordinates (NAD83): **Northing (UTM y):** 4440765.5 **Easting (UTM x):** 700469.9 **Spotted from section lines**
Latitude/Longitude (decimal degrees):
Surface Elevation (ft): 4074 **Water Level Change**
Well depth (ft): 375 **1 year:** 12.00
Aquifer(s): OGALLALA **5 year:** 0.00
 10 year: -19.60

Measurements from last 10 years

Date	Depth to WL (ft)	Elev of WL (ft)	Change (ft)
12/20/2000	175.80	3898.20	-3.40
12/23/2001	181.40	3892.60	-5.60
12/19/2002	185.20	3888.80	-3.80
12/23/2003	186.90	3887.10	-1.70
12/17/2004	192.00	3882.00	-5.10
12/30/2005	201.00	3873.00	-9.00
1/26/2007	204.00	3870.00	-3.00
12/18/2007	203.00	3871.00	1.00
4/13/2009	204.00	3870.00	-1.00
12/16/2009	192.00	3882.00	12.00

All Historic Measurements

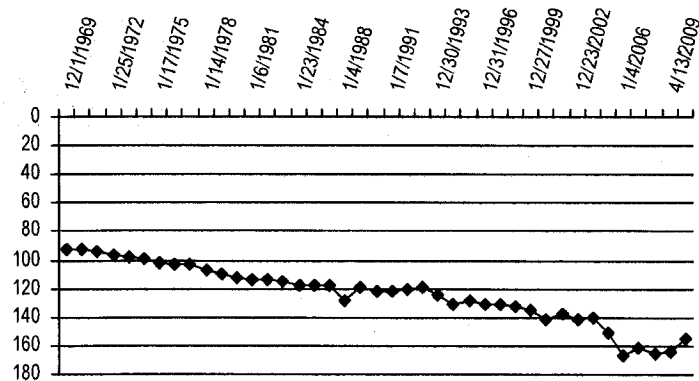


Well Name: BEAUPREZ, E. **Owner:** RICHARDSON RUBEN R
Permit #: 11245 - F - **Location #:** SB00204735BCA **USGS Site ID:** 400610102360000
Division: 1 **Water District:** 65 **County:** YUMA
Location: Q160 Q40 Q10 Section **Twnshp** **Range** **PM** **Distance from section lines:**
 NW SW NE 35 2 N 47 W S **From N/S line:** **From E/W line:**
UTM Coordinates (NAD83): **Northing (UTM y):** 4441676.0 **Easting (UTM x):** 704472.0 **Digitized off map**
Latitude/Longitude (decimal degrees):
Surface Elevation (ft): 4020 **Water Level Change**
Well depth (ft): 420 **1 year:** 9.00
Aquifer(s): OGALLALA **5 year:** -4.20
 10 year: -20.00

Measurements from last 10 years

Date	Depth to WL (ft)	Elev of WL (ft)	Change (ft)
12/27/2000	142.20	3877.80	-7.20
12/23/2001	137.40	3882.60	4.80
12/23/2002	142.00	3878.00	-4.60
12/23/2003	140.70	3879.30	1.30
12/29/2004	150.80	3869.20	-10.10
1/4/2006	167.00	3853.00	-16.20
1/26/2007	161.00	3859.00	6.00
12/18/2007	166.00	3854.00	-5.00
4/13/2009	164.00	3856.00	2.00
12/16/2009	155.00	3865.00	9.00

All Historic Measurements



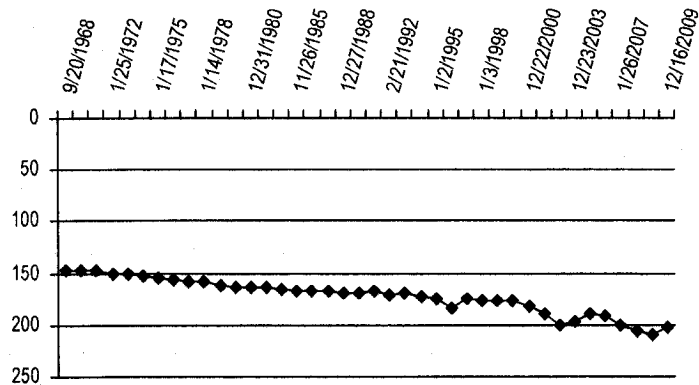
**NORTHERN HIGH PLAINS
DISTRICT: W - Y**

Well Name: BAUCHE, R. **Owner:** BAUCKE ROYLYNN
Permit #: 12411 - F - **Location #:** SB00204801DDC **USGS Site ID:** 401000102410000
Division: 1 **Water District:** 65 **County:** YUMA
Location: Q160 Q40 Q10 Section Twnshp Range PM Distance from section lines:
SE SE SW 1 2 N 48 W S *From N/S line:* *From E/W line:*
UTM Coordinates (NAD83): Northing (UTM y): 4448535.0 Easting (UTM x): 697110.0 *Digitized off map*
Latitude/Longitude (decimal degrees):
Surface Elevation (ft): 4085 **Water Level Change**
Well depth (ft): 360 **1 year:** 7.00
Aquifer(s): OGALLALA **5 year:** -13.00
10 year: -24.80

Measurements from last 10 years

Date	Depth to WL (ft)	Elev of WL (ft)	Change (ft)
12/22/2000	182.90	3902.10	-6.00
12/27/2001	189.10	3895.90	-6.20
12/23/2002	199.90	3885.10	-10.80
12/23/2003	197.30	3887.70	2.60
12/14/2004	188.70	3896.30	8.60
12/30/2005	191.70	3893.30	-3.00
1/26/2007	199.70	3885.30	-8.00
12/18/2007	205.70	3879.30	-6.00
4/13/2009	208.70	3876.30	-3.00
12/16/2009	201.70	3883.30	7.00

All Historic Measurements

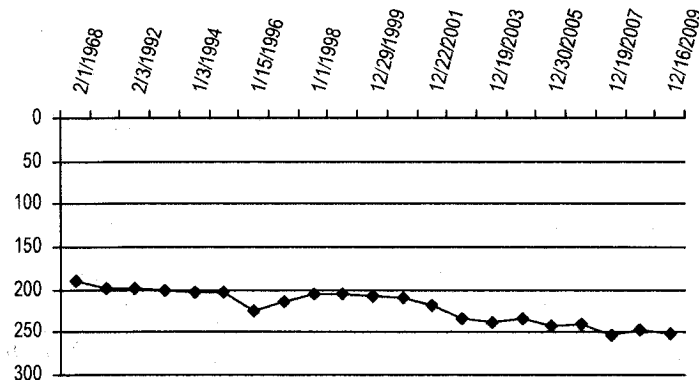


Well Name: COLO NATIONAL BANK **Owner:** ROTH HOLDINGS LLC
Permit #: 12631 - F - **Location #:** SB00204803CBD **USGS Site ID:** 401000102440000
Division: 1 **Water District:** 65 **County:** YUMA
Location: Q160 Q40 Q10 Section Twnshp Range PM Distance from section lines:
SW NW SE 3 2 N 48 W S *From N/S line:* *From E/W line:*
UTM Coordinates (NAD83): Northing (UTM y): 4448565.0 Easting (UTM x): 693079.0 *Digitized off map*
Latitude/Longitude (decimal degrees):
Surface Elevation (ft): 4123 **Water Level Change**
Well depth (ft): 438 **1 year:** -4.00
Aquifer(s): **5 year:** -17.00
10 year: -44.80

Measurements from last 10 years

Date	Depth to WL (ft)	Elev of WL (ft)	Change (ft)
12/27/2000	210.60	3912.40	-3.90
12/22/2001	217.70	3905.30	-7.10
12/18/2002	233.90	3889.10	-16.20
12/19/2003	237.70	3885.30	-3.80
12/17/2004	234.50	3888.50	3.20
12/30/2005	243.50	3879.50	-9.00
1/26/2007	240.50	3882.50	3.00
12/19/2007	253.50	3869.50	-13.00
4/13/2009	247.50	3875.50	6.00
12/16/2009	251.50	3871.50	-4.00

All Historic Measurements



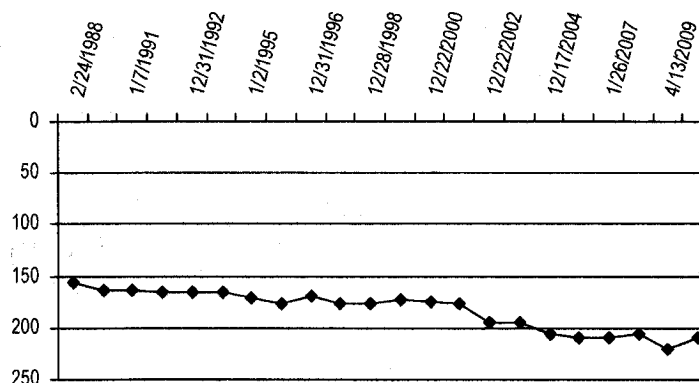
**NORTHERN HIGH PLAINS
DISTRICT: W - Y**

Well Name:	GOEGLIN, ED	Owner:	GOEGLIN EDWIN
Permit #:	14981 - F -	Location #:	SB00204812C
Division:	1	Water District:	65
Location:	Q160 Q40 Q10	County:	YUMA
	Section Twnsh Range PM	Distance from section lines:	
	SW 12 2 N 48 W S	From N/S line:	From E/W line:
UTM Coordinates (NAD83):	Northing (UTM y): 4447066.7	Easting (UTM x): 696339.8	Spotted from quarters
Latitude/Longitude (decimal degrees):	40.151020	-102.694873	
Surface Elevation (ft):	4088	Water Level Change	
Well depth (ft):	432	1 year:	10.00
Aquifer(s):	OGALLALA	5 year:	-5.00
		10 year:	-37.40

Measurements from last 10 years

Date	Depth to WL (ft)	Elev of WL (ft)	Change (ft)
12/22/2000	175.20	3912.80	-2.60
12/23/2001	175.70	3912.30	-0.50
12/22/2002	194.70	3893.30	-19.00
12/23/2003	194.40	3893.60	0.30
12/17/2004	205.00	3883.00	-10.60
12/30/2005	210.00	3878.00	-5.00
1/26/2007	209.00	3879.00	1.00
12/18/2007	206.00	3882.00	3.00
4/13/2009	220.00	3868.00	-14.00
12/16/2009	210.00	3878.00	10.00

All Historic Measurements

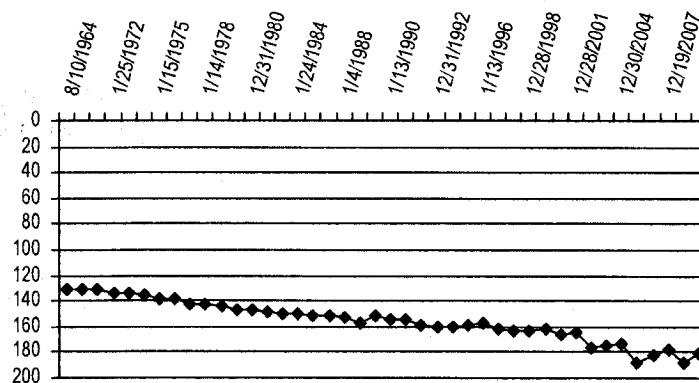


Well Name:	KORF, L.	Owner:	KORF LLOYD H
Permit #:	5914 - F -	Location #:	SB00204813BCC
Division:	1	Water District:	65
Location:	Q160 Q40 Q10	County:	YUMA
	Section Twnsh Range PM	Distance from section lines:	
	NW SW SW 13 2 N 48 W S	From N/S line:	From E/W line:
UTM Coordinates (NAD83):	Northing (UTM y): 4445894.0	Easting (UTM x): 695975.0	Digitized off map
Latitude/Longitude (decimal degrees):			
Surface Elevation (ft):	4085	Water Level Change	
Well depth (ft):	390	1 year:	-8.00
Aquifer(s):	OGALLALA	5 year:	-19.90
		10 year:	-19.90

Measurements from last 10 years

Date	Depth to WL (ft)	Elev of WL (ft)	Change (ft)
12/22/2000	165.70	3919.30	-4.10
12/28/2001	164.90	3920.10	0.80
12/22/2002	176.80	3908.20	-11.90
12/22/2003	175.70	3909.30	1.10
12/30/2004	173.50	3911.50	2.20
12/31/2005	187.50	3897.50	-14.00
1/26/2007	182.50	3902.50	5.00
12/19/2007	177.50	3907.50	5.00
4/23/2009	188.50	3896.50	-11.00
12/16/2009	181.50	3903.50	7.00

All Historic Measurements



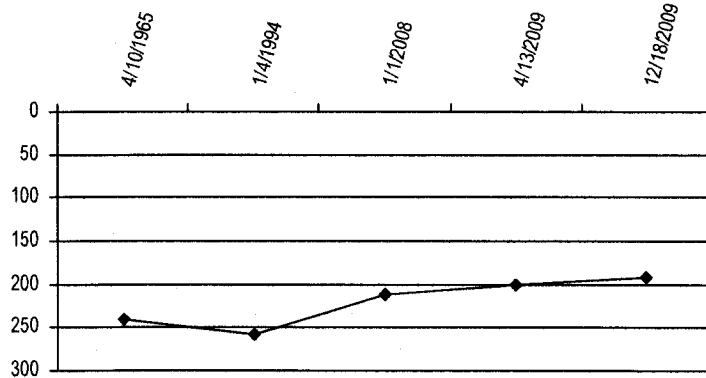
**NORTHERN HIGH PLAINS
DISTRICT: W - Y**

Well Name: HAMRICK, F. **Owner:** HAMRICK FRANCIS
Permit #: 6846 - FP - **Location #:** SB00204905DA **USGS Site ID:**
Division: 1 **Water District:** 65 **County:** WASHINGTON
Location: Q160 Q40 Q10 Section Twnshp Range PM Distance from section lines:
SE NE 5 2 N 49 W S From N/S line: 1980 S From E/W line: 990 E
UTM Coordinates (NAD83): Northing (UTM y): 4448634.0 Easting (UTM x): 681053.7 Spotted from section lines
Latitude/Longitude (decimal degrees):
Surface Elevation (ft): 4249 **Water Level Change**
Well depth (ft): 360 **1 year:** 8.00
Aquifer(s): OGALLALA **5 year:**
10 year:

Measurements from last 10 years

Date	Depth to WL (ft)	Elev of WL (ft)	Change (ft)
1/1/2008	211.00	4038.00	47.80
4/13/2009	200.00	4049.00	11.00
12/18/2009	192.00	4057.00	8.00

All Historic Measurements

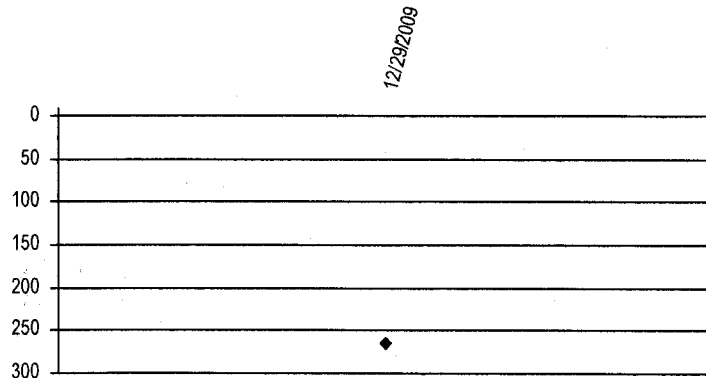


Well Name: WARREN FARMS **Owner:**
Permit #: 13544 - F - **Location #:** SB00204911BA **USGS Site ID:**
Division: 1 **Water District:** 65 **County:** WASHINGTON
Location: Q160 Q40 Q10 Section Twnshp Range PM Distance from section lines:
NW NE 11 2 N 49 W S From N/S line: From E/W line:
UTM Coordinates (NAD83): Northing (UTM y): 4447821.0 Easting (UTM x): 685225.7 Spotted from quarters
Latitude/Longitude (decimal degrees):
Surface Elevation (ft): 4225 **Water Level Change**
Well depth (ft): 367 **1 year:**
Aquifer(s): OGALLALA **5 year:**
10 year:

Measurements from last 10 years

Date	Depth to WL (ft)	Elev of WL (ft)	Change (ft)
12/29/2009	264.00	3961.00	

All Historic Measurements



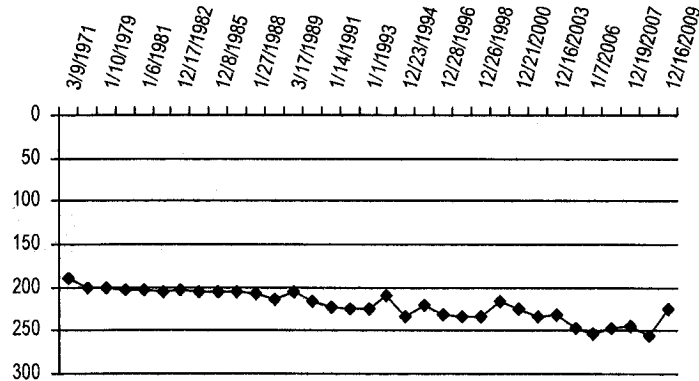
**NORTHERN HIGH PLAINS
DISTRICT: W - Y**

Well Name: GOEGLIN, C. **Owner:** GOEGLIN HENRY J
Permit #: 15171 - F - **Location #:** SB00204913DCA1 **USGS Site ID:** 400809102480101
Division: 1 **Water District:** 65 **County:** WASHINGTON
Location: Q160 Q40 Q10 Section Twnshp Range PM Distance from section lines:
SE SW NE 13 2 N 49 W S **From N/S line:** **From E/W line:**
UTM Coordinates (NAD83): Northing (UTM y): 4445113.6 Easting (UTM x): 687416.3 Spotted from quarters
Latitude/Longitude (decimal degrees): 40.135475 -102.800132
Surface Elevation (ft): 4185 **Water Level Change**
Well depth (ft): 353 **1 year:** 31.00
Aquifer(s): OGALLALA **5 year:** 20.50
10 year: -8.40

Measurements from last 10 years

Date	Depth to WL (ft)	Elev of WL (ft)	Change (ft)
12/21/2000	225.70	3959.30	-8.50
12/19/2002	232.80	3952.20	-7.10
12/16/2003	232.40	3952.60	0.40
12/28/2004	246.10	3938.90	-13.70
1/7/2006	252.60	3932.40	-6.50
1/26/2007	246.60	3938.40	6.00
12/19/2007	244.60	3940.40	2.00
4/13/2009	256.60	3928.40	-12.00
12/16/2009	225.60	3959.40	31.00

All Historic Measurements

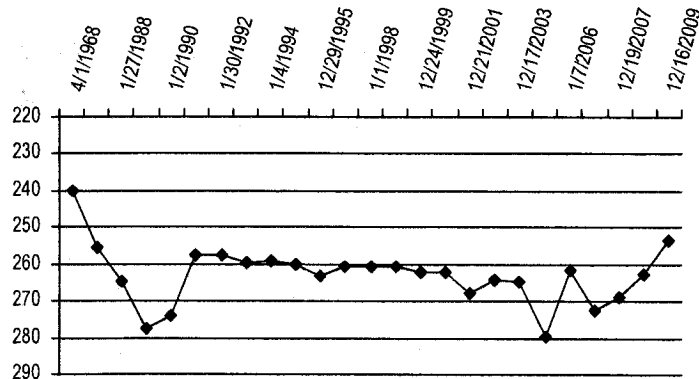


Well Name: CORMAN, EDWARD **Owner:** CORMAN EDWARD R
Permit #: 11953 - F - **Location #:** SB00204920BAB1 **USGS Site ID:** 400756102530201
Division: 1 **Water District:** 65 **County:** WASHINGTON
Location: Q160 Q40 Q10 Section Twnshp Range PM Distance from section lines:
NW NE NW 20 2 N 49 W S **From N/S line:** **From E/W line:**
UTM Coordinates (NAD83): Northing (UTM y): 4444689.0 Easting (UTM x): 680350.4 Spotted from quarters
Latitude/Longitude (decimal degrees): 40.133198 -102.883134
Surface Elevation (ft): 4277 **Water Level Change**
Well depth (ft): 318 **1 year:** 9.00
Aquifer(s): OGALLALA **5 year:** 26.00
10 year: 8.50

Measurements from last 10 years

Date	Depth to WL (ft)	Elev of WL (ft)	Change (ft)
12/21/2000	262.40	4014.60	-0.30
12/21/2001	268.10	4008.90	-5.70
12/19/2002	264.50	4012.50	3.60
12/17/2003	265.00	4012.00	-0.50
12/17/2004	279.60	3997.40	-14.60
1/7/2006	261.60	4015.40	18.00
1/26/2007	272.60	4004.40	-11.00
12/19/2007	269.10	4007.90	3.50
4/13/2009	262.60	4014.40	6.50
12/16/2009	253.60	4023.40	9.00

All Historic Measurements



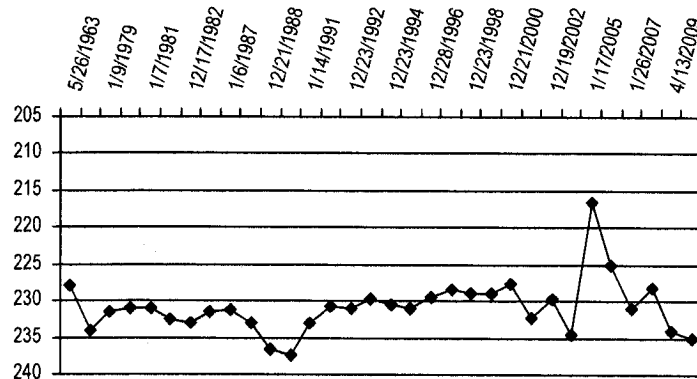
**NORTHERN HIGH PLAINS
DISTRICT: W - Y**

Well Name: PATTERSON, LONNY **Owner:** BOE LEWIS GERALD JR. & DARLENE A.
Permit #: 4162 - F - **Location #:** SB00205015ADD **USGS Site ID:** 400830102565000
Division: 1 **Water District:** 65 **County:** WASHINGTON
Location: Q160 Q40 Q10 Section Twnshp Range PM Distance from section lines:
 NE SE SE 15 2 N 50 W S **From N/S line:** **From E/W line:**
UTM Coordinates (NAD83): Northing (UTM y): 4445604.0 Easting (UTM x): 674873.8 Spotted from quarters
Latitude/Longitude (decimal degrees): 40.142593 -102.947129
Surface Elevation (ft): 4325 **Water Level Change**
Well depth (ft): 300 **1 year:** -1.00
Aquifer(s): **5 year:** -18.60
10 year: -6.10

Measurements from last 10 years

Date	Depth to WL (ft)	Elev of WL (ft)	Change (ft)
12/21/2000	227.70	4097.30	1.30
12/21/2001	232.30	4092.70	-4.60
12/19/2002	229.70	4095.30	2.60
12/17/2003	234.50	4090.50	-4.80
1/17/2005	216.50	4108.50	18.00
12/31/2005	225.10	4099.90	-8.60
1/26/2007	231.10	4093.90	-6.00
12/19/2007	228.10	4096.90	3.00
4/13/2009	234.10	4090.90	-6.00
12/16/2009	235.10	4089.90	-1.00

All Historic Measurements

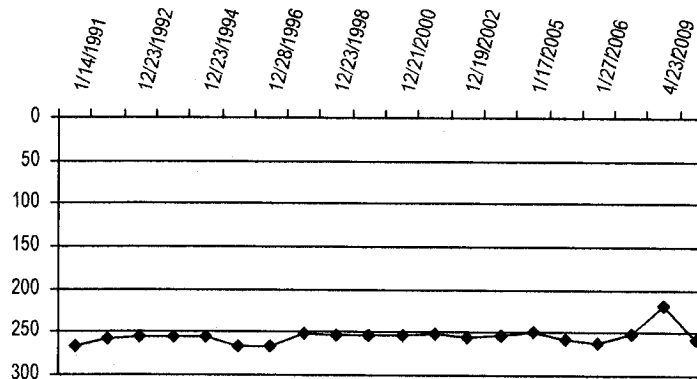


Well Name: CORMAN, ED **Owner:** CORMAN EDWARD
Permit #: 12863 - F - **Location #:** SB00205024DAD2 **USGS Site ID:**
Division: 1 **Water District:** 65 **County:** WASHINGTON
Location: Q160 Q40 Q10 Section Twnshp Range PM Distance from section lines:
 SE NE SE 24 2 N 50 W S **From N/S line:** **From E/W line:**
UTM Coordinates (NAD83): Northing (UTM y): 4443649.0 Easting (UTM x): 678146.8 Spotted from quarters
Latitude/Longitude (decimal degrees): 40.124304 -102.909271
Surface Elevation (ft): 4308 **Water Level Change**
Well depth (ft): 320 **1 year:** -9.20
Aquifer(s): OGALLALA **5 year:** -9.20
10 year: -4.80

Measurements from last 10 years

Date	Depth to WL (ft)	Elev of WL (ft)	Change (ft)
12/21/2000	252.60	4055.40	0.00
12/21/2001	251.80	4056.20	0.80
12/19/2002	255.20	4052.80	-3.40
12/17/2003	253.60	4054.40	1.60
1/17/2005	248.20	4059.80	5.40
1/4/2006	257.40	4050.60	-9.20
1/27/2006	263.40	4044.60	-6.00
12/19/2007	251.40	4056.60	12.00
4/23/2009	217.40	4090.60	34.00
12/16/2009	257.40	4050.60	-40.00

All Historic Measurements



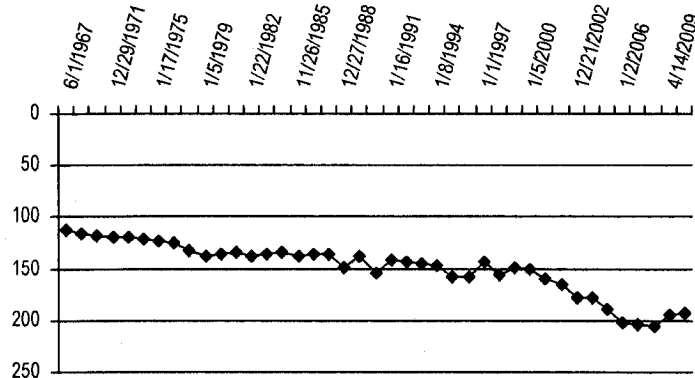
**NORTHERN HIGH PLAINS
DISTRICT: W - Y**

Well Name: MEIS, R. **Owner:** KINCHELOE CHESTER
Permit #: 11626 - F - **Location #:** SB00304630DDB **USGS Site ID:** 401140102330000
Division: 1 **Water District:** 65 **County:** YUMA
Location: Q160 Q40 Q10 Section Twnsh Range PM Distance from section lines:
SE SE NW 30 3 N 46 W S *From N/S line:* *From E/W line:*
UTM Coordinates (NAD83): Northing (UTM y): 4452305.0 Easting (UTM x): 708402.0 *Digitized off map*
Latitude/Longitude (decimal degrees):
Surface Elevation (ft): 3958 **Water Level Change**
Well depth (ft): 430 **1 year:** 1.00
Aquifer(s): OGALLALA **5 year:** -3.70
10 year: -42.70

Measurements from last 10 years

Date	Depth to WL (ft)	Elev of WL (ft)	Change (ft)
1/5/2000	150.60	3807.40	-2.20
12/26/2000	159.20	3798.80	-8.60
12/24/2001	165.30	3792.70	-6.10
12/21/2002	177.50	3780.50	-12.20
12/22/2003	178.70	3779.30	-1.20
12/30/2004	189.60	3768.40	-10.90
1/2/2006	202.30	3755.70	-12.70
1/27/2007	203.30	3754.70	-1.00
12/20/2007	206.30	3751.70	-3.00
4/14/2009	194.30	3763.70	12.00
12/18/2009	193.30	3764.70	1.00

All Historic Measurements

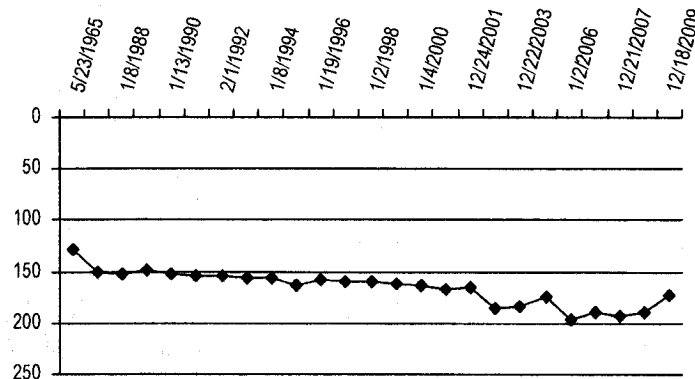


Well Name: MEKELBURG, DENIS E. **Owner:** MEKELBERG STANLEY
Permit #: 9140 - F - **Location #:** SB00304712DDB **USGS Site ID:** 401420102340000
Division: 1 **Water District:** 65 **County:** YUMA
Location: Q160 Q40 Q10 Section Twnsh Range PM Distance from section lines:
SE NW SE 12 3 N 47 W S *From N/S line:* *From E/W line:*
UTM Coordinates (NAD83): Northing (UTM y): 4457180.3 Easting (UTM x): 706532.7 *Spotted from quarters*
Latitude/Longitude (decimal degrees): 40.239614 -102.572056
Surface Elevation (ft): 3965 **Water Level Change**
Well depth (ft): 280 **1 year:** 16.00
Aquifer(s): OGALLALA **5 year:** 1.00
10 year: -10.30

Measurements from last 10 years

Date	Depth to WL (ft)	Elev of WL (ft)	Change (ft)
1/4/2000	162.70	3802.30	-1.50
12/26/2000	167.40	3797.60	-4.70
12/24/2001	166.10	3798.90	1.30
12/20/2002	185.60	3779.40	-19.50
12/22/2003	183.00	3782.00	2.60
1/18/2005	174.00	3791.00	9.00
1/2/2006	197.00	3768.00	-23.00
3/9/2007	190.00	3775.00	7.00
12/21/2007	193.00	3772.00	-3.00
4/14/2009	189.00	3776.00	4.00
12/18/2009	173.00	3792.00	16.00

All Historic Measurements



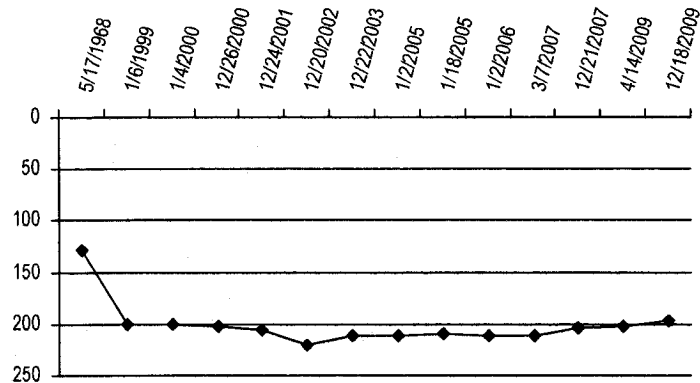
**NORTHERN HIGH PLAINS
DISTRICT: W - Y**

Well Name:	BAUCKE, LARRY	Owner:	FUERST CHARLES E
Permit #:	12564 - FP -	Location #:	SB00304717C
		USGS Site ID:	
Division:	1	Water District:	65
		County:	YUMA
Location:	Q160 Q40 Q10	Section	Twnshp
	SW	17	3 N
		Range	PM
		47 W S	
		Distance from section lines:	
		From N/S line:	From E/W line:
UTM Coordinates (NAD83):	Northing (UTM y):	4455196.7	Easting (UTM x):
			699361.1
			Spotted from quarters
Latitude/Longitude (decimal degrees):		40.223495	-102.656911
Surface Elevation (ft):	4042	Water Level Change	
Well depth (ft):	385	1 year:	5.00
Aquifer(s):	OGALLALA	5 year:	14.00
		10 year:	3.90

Measurements from last 10 years

Date	Depth to WL (ft)	Elev of WL (ft)	Change (ft)
1/4/2000	201.20	3840.80	-1.10
12/26/2000	202.50	3839.50	-1.30
12/24/2001	206.50	3835.50	-4.00
12/20/2002	220.00	3822.00	-13.50
12/22/2003	211.90	3830.10	8.10
1/2/2005	211.30	3830.70	0.60
1/18/2005	209.70	3832.30	1.60
1/2/2006	211.30	3830.70	-1.60
3/7/2007	212.30	3829.70	-1.00
12/21/2007	203.30	3838.70	9.00
4/14/2009	202.30	3839.70	1.00
12/18/2009	197.30	3844.70	5.00

All Historic Measurements

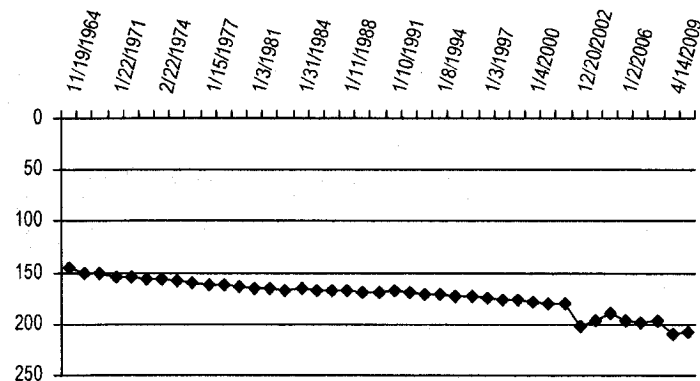


Well Name:	HICKMAN, CLAIR	Owner:	CLAIR HICKMAN
Permit #:	6358 - F -	Location #:	SB00304719CDB
		USGS Site ID:	401240102403000
Division:	1	Water District:	65
		County:	YUMA
Location:	Q160 Q40 Q10	Section	Twnshp
	SW SE NW	19	3 N
		Range	PM
		47 W S	
		Distance from section lines:	
		From N/S line:	From E/W line:
UTM Coordinates (NAD83):	Northing (UTM y):	4453446.2	Easting (UTM x):
			697892.1
			Spotted from quarters
Latitude/Longitude (decimal degrees):		40.208085	-102.674702
Surface Elevation (ft):	4051	Water Level Change	
Well depth (ft):	294	1 year:	3.00
Aquifer(s):	OGALLALA	5 year:	-17.10
		10 year:	-28.40

Measurements from last 10 years

Date	Depth to WL (ft)	Elev of WL (ft)	Change (ft)
1/4/2000	178.60	3872.40	-2.70
12/21/2000	181.00	3870.00	-2.40
12/27/2001	180.80	3870.20	0.20
12/20/2002	201.90	3849.10	-21.10
12/22/2003	197.20	3853.80	4.70
1/18/2005	189.90	3861.10	7.30
1/2/2006	197.00	3854.00	-7.10
1/28/2007	198.00	3853.00	-1.00
12/21/2007	197.00	3854.00	1.00
4/14/2009	210.00	3841.00	-13.00
12/18/2009	207.00	3844.00	3.00

All Historic Measurements



**NORTHERN HIGH PLAINS
DISTRICT: W - Y**

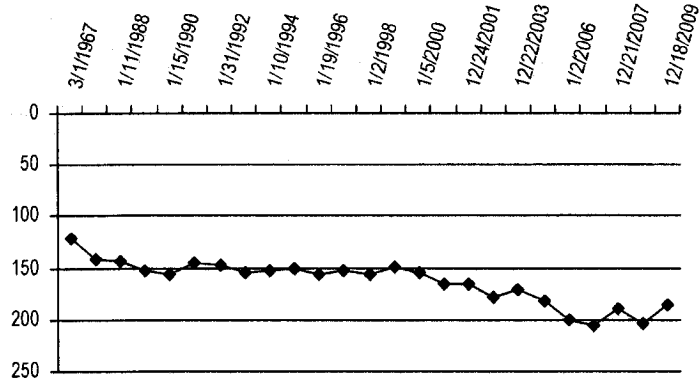
Well Name: MEIS, R. **Owner:** REESE BERT C & KINCHELOE CHESTER
Permit #: 10900 - F - **Location #:** SB00304724CCA **USGS Site ID:** 401240102345000
Division: 1 **Water District:** 65 **County:** YUMA
Location: Q160 Q40 Q10 Section Twnshp Range PM Distance from section lines:
 SW SW NE 24 3 N 47 W S **From N/S line:** **From EW line:**
UTM Coordinates (NAD83): Northing (UTM y): 4453831.0 Easting (UTM x): 705909.0 Digitized off map
Latitude/Longitude (decimal degrees):

Surface Elevation (ft): 3968 **Water Level Change**
Well depth (ft): 344 **1 year:** 17.00
Aquifer(s): **5 year:** -5.00
10 year: -31.20

Measurements from last 10 years

Date	Depth to WL (ft)	Elev of WL (ft)	Change (ft)
1/5/2000	155.30	3812.70	-7.10
12/26/2000	165.90	3802.10	-10.60
12/24/2001	166.10	3801.90	-0.20
12/20/2002	178.60	3789.40	-12.50
12/22/2003	171.80	3796.20	6.80
1/18/2005	181.50	3786.50	-9.70
1/2/2006	200.50	3767.50	-19.00
1/27/2007	206.50	3761.50	-6.00
12/21/2007	188.50	3779.50	18.00
4/14/2009	203.50	3764.50	-15.00
12/18/2009	186.50	3781.50	17.00

All Historic Measurements



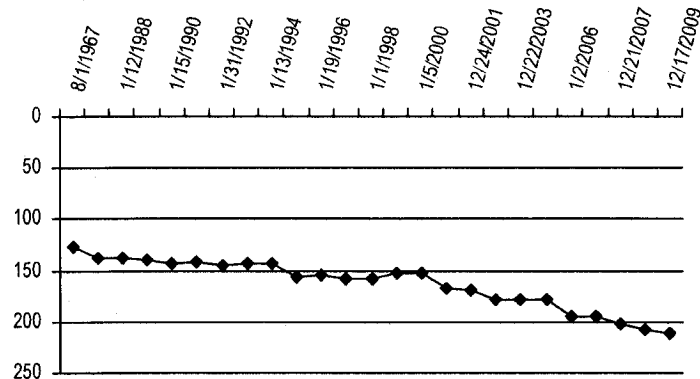
Well Name: MCCASLAND, D. **Owner:** MEKELBURG MILTON
Permit #: 11246 - F - **Location #:** SB00304735CCA **USGS Site ID:** 401050102360000
Division: 1 **Water District:** 65 **County:** YUMA
Location: Q160 Q40 Q10 Section Twnshp Range PM Distance from section lines:
 SW SW NE 35 3 N 47 W S **From N/S line:** **From EW line:**
UTM Coordinates (NAD83): Northing (UTM y): 4450544.0 Easting (UTM x): 704367.0 Digitized off map
Latitude/Longitude (decimal degrees):

Surface Elevation (ft): 3990 **Water Level Change**
Well depth (ft): 320 **1 year:** -3.00
Aquifer(s): OGALLALA **5 year:** -33.00
10 year: -57.40

Measurements from last 10 years

Date	Depth to WL (ft)	Elev of WL (ft)	Change (ft)
1/5/2000	153.10	3836.90	-1.20
12/26/2000	166.70	3823.30	-13.60
12/24/2001	169.90	3820.10	-3.20
12/21/2002	178.00	3812.00	-8.10
12/22/2003	179.00	3811.00	-1.00
1/18/2005	177.50	3812.50	1.50
1/2/2006	194.50	3795.50	-17.00
3/7/2007	195.50	3794.50	-1.00
12/21/2007	202.50	3787.50	-7.00
4/14/2009	207.50	3782.50	-5.00
12/17/2009	210.50	3779.50	-3.00

All Historic Measurements



**NORTHERN HIGH PLAINS
DISTRICT: W - Y**

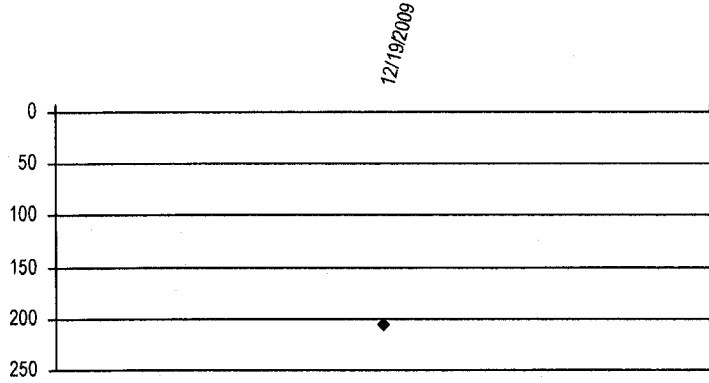
Well Name: BOHM, ROSS **Owner:**
Permit #: 4736 - AD - **Location #:** SB00304805DB **USGS Site ID:**
Division: 1 **Water District:** 65 **County:** YUMA
Location: Q160 Q40 Q10 Section Twnshp Range PM **Distance from section lines:**
 SE NW 5 3 N 48 W S **From N/S line:** **From E/W line:**
UTM Coordinates (NAD83): Northing (UTM y): 4458366.0 Easting (UTM x): 690264.3 **Spotted from quarters**
Latitude/Longitude (decimal degrees):

Surface Elevation (ft): 4120 **Water Level Change**
Well depth (ft): **1 year:**
Aquifer(s): **5 year:**
10 year:

Measurements from last 10 years

Date	Depth to WL (ft)	Elev of WL (ft)	Change (ft)
12/19/2009	206.00	3914.00	

All Historic Measurements



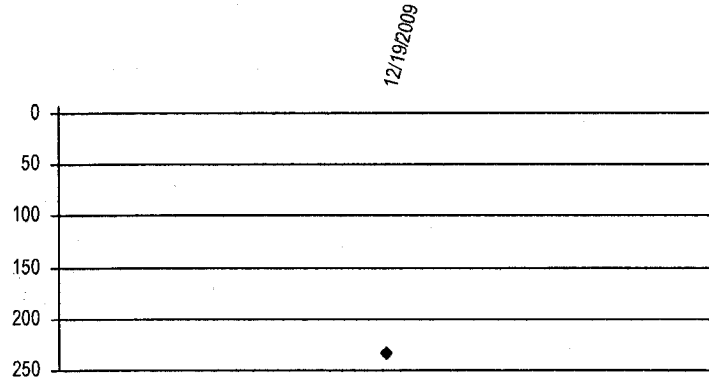
Well Name: BUSHNER, FREDRICK W **Owner:**
Permit #: 16736 - FP - **Location #:** SB00304817B **USGS Site ID:**
Division: 1 **Water District:** 65 **County:** YUMA
Location: Q160 Q40 Q10 Section Twnshp Range PM **Distance from section lines:**
 NW 17 3 N 48 W S **From N/S line:** 1320 N **From E/W line:** 1320 W
UTM Coordinates (NAD83): Northing (UTM y): 4455732.5 Easting (UTM x): 689749.0 **Spotted from section lines**
Latitude/Longitude (decimal degrees):

Surface Elevation (ft): 4132 **Water Level Change**
Well depth (ft): 288 **1 year:**
Aquifer(s): **5 year:**
10 year:

Measurements from last 10 years

Date	Depth to WL (ft)	Elev of WL (ft)	Change (ft)
12/19/2009	234.00	3898.00	

All Historic Measurements



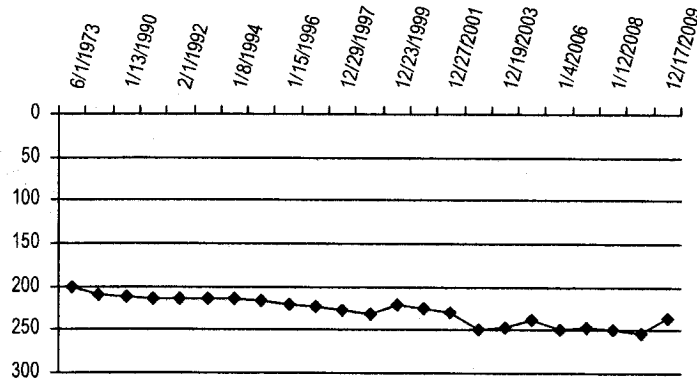
**NORTHERN HIGH PLAINS
DISTRICT: W - Y**

Well Name: ACKERMAN, E. **Owner:** EAGLE CREEK COLORADO LLC
Permit #: 15927 - F - **Location #:** SB00304818C **USGS Site ID:**
Division: 1 **Water District:** 65 **County:** YUMA
Location: Q160 Q40 Q10 Section Twnshp Range PM Distance from section lines:
 SW 18 3 N 48 W S **From N/S line:** **From E/W line:**
UTM Coordinates (NAD83): Northing (UTM y): 4454509.0 Easting (UTM x): 688247.0 Digitized off map
Latitude/Longitude (decimal degrees):
Surface Elevation (ft): 4149 **Water Level Change**
Well depth (ft): 320 **1 year:** 18.00
Aquifer(s): OGALLALA **5 year:** 2.00
10 year: -16.10

Measurements from last 10 years

Date	Depth to WL (ft)	Elev of WL (ft)	Change (ft)
12/21/2000	225.00	3924.00	-5.10
12/27/2001	230.20	3918.80	-5.20
12/20/2002	249.80	3899.20	-19.60
12/19/2003	246.50	3902.50	3.30
12/17/2004	238.00	3911.00	8.50
1/4/2006	249.00	3900.00	-11.00
1/24/2007	248.00	3901.00	1.00
1/12/2008	249.00	3900.00	-1.00
4/14/2009	254.00	3895.00	-5.00
12/17/2009	236.00	3913.00	18.00

All Historic Measurements

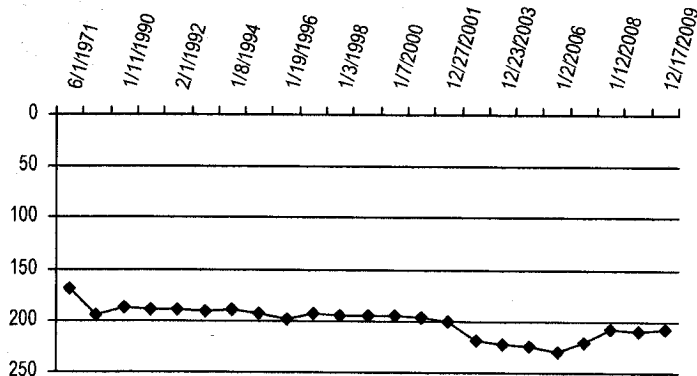


Well Name: WARREN, DON **Owner:** WINDING BROOK CORP
Permit #: 15163 - F - **Location #:** SB00304822D **USGS Site ID:**
Division: 1 **Water District:** 65 **County:** YUMA
Location: Q160 Q40 Q10 Section Twnshp Range PM Distance from section lines:
 SE 22 3 N 48 W S **From N/S line:** **From E/W line:**
UTM Coordinates (NAD83): Northing (UTM y): 4453448.0 Easting (UTM x): 694146.0 Digitized off map
Latitude/Longitude (decimal degrees):
Surface Elevation (ft): 4093 **Water Level Change**
Well depth (ft): 290 **1 year:** 1.00
Aquifer(s): OGALLALA **5 year:** 15.70
10 year: -13.20

Measurements from last 10 years

Date	Depth to WL (ft)	Elev of WL (ft)	Change (ft)
1/7/2000	194.80	3898.20	-0.70
12/27/2000	197.10	3895.90	-2.30
12/27/2001	200.60	3892.40	-3.50
12/23/2002	218.50	3874.50	-17.90
12/23/2003	221.60	3871.40	-3.10
12/28/2004	223.70	3869.30	-2.10
1/2/2006	230.00	3863.00	-6.30
1/24/2007	220.00	3873.00	10.00
1/12/2008	208.00	3885.00	12.00
4/14/2009	209.00	3884.00	-1.00
12/17/2009	208.00	3885.00	1.00

All Historic Measurements



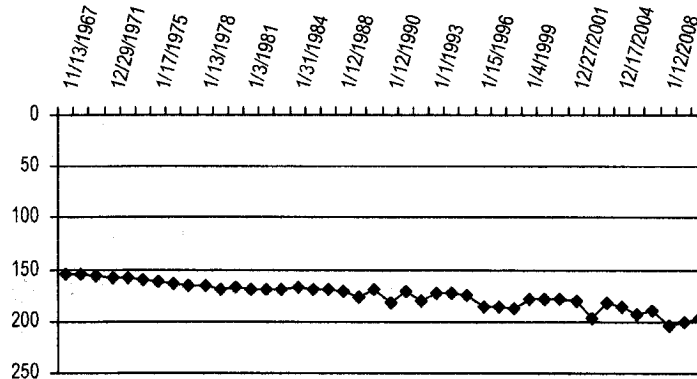
**NORTHERN HIGH PLAINS
DISTRICT: W - Y**

Well Name: TRAUTMAN, E. **Owner:** TRAUTMAN EDWARD
Permit #: 11628 - F - **Location #:** SB00304824CBD **USGS Site ID:** 401230102414000
Division: 1 **Water District:** 65 **County:** YUMA
Location: Q160 Q40 Q10 Section Twnshp Range PM Distance from section lines:
 SW NW SE 24 3 N 48 W S **From N/S line:** **From E/W line:**
UTM Coordinates (NAD83): Northing (UTM y): 4453584.2 Easting (UTM x): 696080.6 Spotted from quarters
Latitude/Longitude (decimal degrees): 40.209753 -102.695929
Surface Elevation (ft): 4069 **Water Level Change**
Well depth (ft): 274 **1 year:** 4.00
Aquifer(s): OGALLALA **5 year:** -10.60
10 year: -18.10

Measurements from last 10 years

Date	Depth to WL (ft)	Elev of WL (ft)	Change (ft)
1/4/2000	178.30	3890.70	-0.60
12/21/2000	178.50	3890.50	-0.20
12/27/2001	180.40	3888.60	-1.90
12/20/2002	196.00	3873.00	-15.60
12/20/2003	181.70	3887.30	14.30
12/17/2004	185.80	3883.20	-4.10
1/2/2006	192.40	3876.60	-6.60
3/7/2007	189.40	3879.60	3.00
1/12/2008	204.40	3864.60	-15.00
4/14/2009	200.40	3868.60	4.00
12/17/2009	196.40	3872.60	4.00

All Historic Measurements

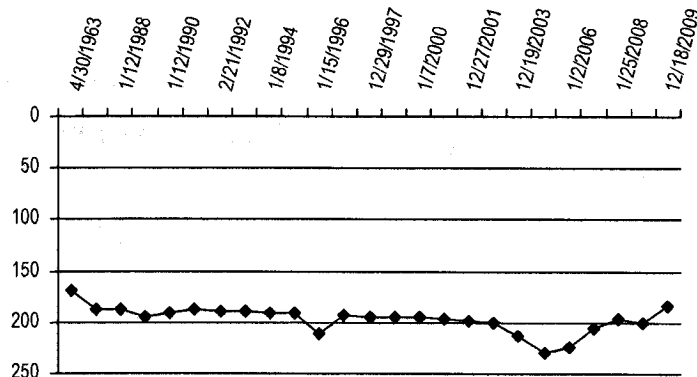


Well Name: BROCKMEIER, E. **Owner:** SERL LESLIE L & SHIRLEY A
Permit #: 3969 - F - **Location #:** SB00304828ADB **USGS Site ID:** 401200102442000
Division: 1 **Water District:** 65 **County:** YUMA
Location: Q160 Q40 Q10 Section Twnshp Range PM Distance from section lines:
 NE SE NW 28 3 N 48 W S **From N/S line:** **From E/W line:**
UTM Coordinates (NAD83): Northing (UTM y): 4452453.2 Easting (UTM x): 692296.9 Spotted from quarters
Latitude/Longitude (decimal degrees): 40.200447 -102.740695
Surface Elevation (ft): 4017 **Water Level Change**
Well depth (ft): 330 **1 year:** 16.00
Aquifer(s): OGALLALA **5 year:** 46.00
10 year: 12.00

Measurements from last 10 years

Date	Depth to WL (ft)	Elev of WL (ft)	Change (ft)
1/7/2000	195.50	3821.50	-0.10
12/21/2000	197.30	3819.70	-1.80
12/27/2001	197.90	3819.10	-0.60
12/18/2002	199.50	3817.50	-1.60
12/19/2003	212.70	3804.30	-13.20
12/17/2004	229.50	3787.50	-16.80
1/2/2006	223.50	3793.50	6.00
3/7/2007	206.50	3810.50	17.00
1/25/2008	197.50	3819.50	9.00
4/8/2009	199.50	3817.50	-2.00
12/18/2009	183.50	3833.50	16.00

All Historic Measurements



**NORTHERN HIGH PLAINS
DISTRICT: W - Y**

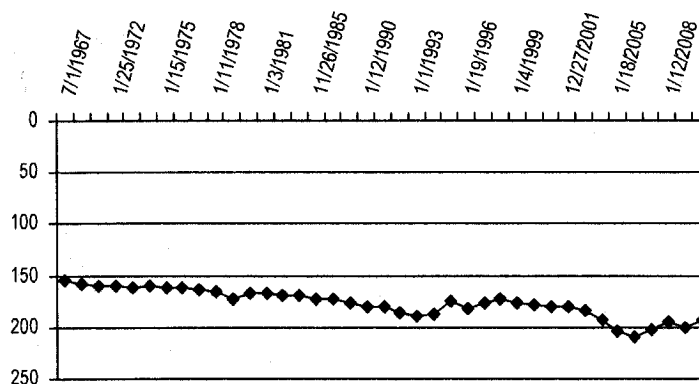
Well Name: HILLMAN, ELMER **Owner:** HILLMAN ELMER
Permit #: 11738 - F - **Location #:** SB00304835ABD **USGS Site ID:** 401120102422000
Division: 1 **Water District:** 65 **County:** YUMA
Location: Q160 Q40 Q10 Section Twnshp Range PM Distance from section lines:
 NE NW SE 35 3 N 48 W S From N/S line: From E/W line:
UTM Coordinates (NAD83): Northing (UTM y): 4451139.2 Easting (UTM x): 695350.6 Spotted from quarters
Latitude/Longitude (decimal degrees): 40.187913 -102.705244

Surface Elevation (ft): 4081 **Water Level Change**
Well depth (ft): 322 **1 year:** 6.00
Aquifer(s): OGALLALA **5 year:** 10.90
10 year: -15.40

Measurements from last 10 years

Date	Depth to WL (ft)	Elev of WL (ft)	Change (ft)
1/5/2000	178.10	3902.90	-1.20
12/27/2000	180.70	3900.30	-2.60
12/27/2001	179.90	3901.10	0.80
12/20/2002	184.00	3897.00	-4.10
12/20/2003	192.70	3888.30	-8.70
1/18/2005	204.40	3876.60	-11.70
1/2/2006	209.50	3871.50	-5.10
3/10/2007	202.50	3878.50	7.00
1/12/2008	194.50	3886.50	8.00
4/8/2009	199.50	3881.50	-5.00
12/17/2009	193.50	3887.50	6.00

All Historic Measurements



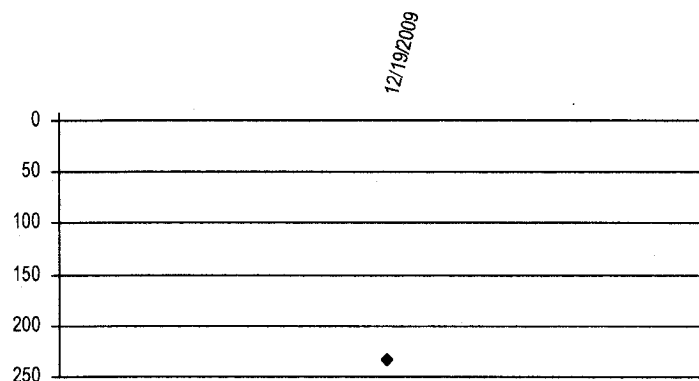
Well Name: WARREN, DONALD **Owner:** DONALD WARREN
Permit #: 20283 - FP - **Location #:** SB00304902CD **USGS Site ID:**
Division: 1 **Water District:** 65 **County:** WASHINGTON
Location: Q160 Q40 Q10 Section Twnshp Range PM Distance from section lines:
 SW SE 2 3 N 49 W S From N/S line: From E/W line:
UTM Coordinates (NAD83): Northing (UTM y): 4457917.5 Easting (UTM x): 685003.3 Spotted from quarters
Latitude/Longitude (decimal degrees):

Surface Elevation (ft): 4167 **Water Level Change**
Well depth (ft): 340 **1 year:**
Aquifer(s): OGALLALA **5 year:**
10 year:

Measurements from last 10 years

Date	Depth to WL (ft)	Elev of WL (ft)	Change (ft)
12/19/2009	234.00	3933.00	

All Historic Measurements



**NORTHERN HIGH PLAINS
DISTRICT: W - Y**

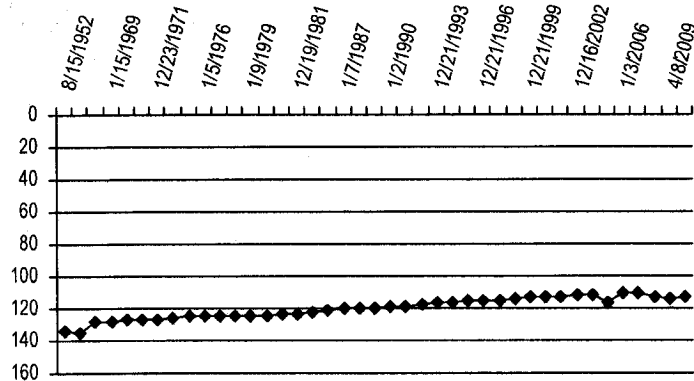
Well Name: DIAMOND, ROBERT **Owner:**
Permit #: - - **Location #:** SB00305007BAA **USGS Site ID:** 401500103004000
Division: 1 **Water District:** 65 **County:** WASHINGTON
Location: Q160 Q40 Q10 Section Twnshp Range PM Distance from section lines:
 NW NE NE 7 3 N 50 W S **From N/S line:** **From E/W line:**
UTM Coordinates (NAD83): Northing (UTM y): 4457479.5 Easting (UTM x): 668846.7 Spotted from quarters
Latitude/Longitude (decimal degrees): 40.250753 -103.014724

Surface Elevation (ft): 4404 **Water Level Change**
Well depth (ft): 145 **1 year:** 1.00
Aquifer(s): **5 year:** 3.80
10 year: -0.30

Measurements from last 10 years

Date	Depth to WL (ft)	Elev of WL (ft)	Change (ft)
12/16/2000	113.10	4290.90	-0.40
12/20/2001	112.40	4291.60	0.70
12/16/2002	111.70	4292.30	0.70
12/16/2003	111.60	4292.40	0.10
12/28/2004	116.80	4287.20	-5.20
1/3/2006	110.50	4293.50	6.30
3/8/2007	110.00	4294.00	0.50
1/27/2008	113.00	4291.00	-3.00
4/8/2009	114.00	4290.00	-1.00
12/15/2009	113.00	4291.00	1.00

All Historic Measurements



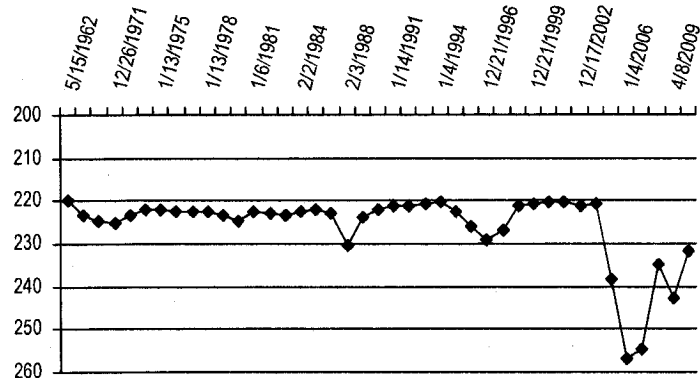
Well Name: STANSFIELD, GLADE **Owner:** STANSFIELD TODD C & STEPHEN B
Permit #: 3536 - F - **Location #:** SB00305036BCC **USGS Site ID:** 401110102553000
Division: 1 **Water District:** 65 **County:** WASHINGTON
Location: Q160 Q40 Q10 Section Twnshp Range PM Distance from section lines:
 NW SW SW 36 3 N 50 W S **From N/S line:** **From E/W line:**
UTM Coordinates (NAD83): Northing (UTM y): 4450529.0 Easting (UTM x): 676555.3 Spotted from quarters
Latitude/Longitude (decimal degrees): 40.186584 -102.926052

Surface Elevation (ft): 4306 **Water Level Change**
Well depth (ft): 332 **1 year:** 11.00
Aquifer(s): OGALLALA **5 year:** 6.40
10 year: -11.20

Measurements from last 10 years

Date	Depth to WL (ft)	Elev of WL (ft)	Change (ft)
12/16/2000	220.30	4085.70	0.40
12/20/2001	220.30	4085.70	0.00
12/17/2002	221.20	4084.80	-0.90
12/16/2003	220.90	4085.10	0.30
12/28/2004	238.30	4067.70	-17.40
1/4/2006	256.90	4049.10	-18.60
1/28/2007	254.90	4051.10	2.00
1/25/2008	234.90	4071.10	20.00
4/8/2009	242.90	4063.10	-8.00
12/17/2009	231.90	4074.10	11.00

All Historic Measurements



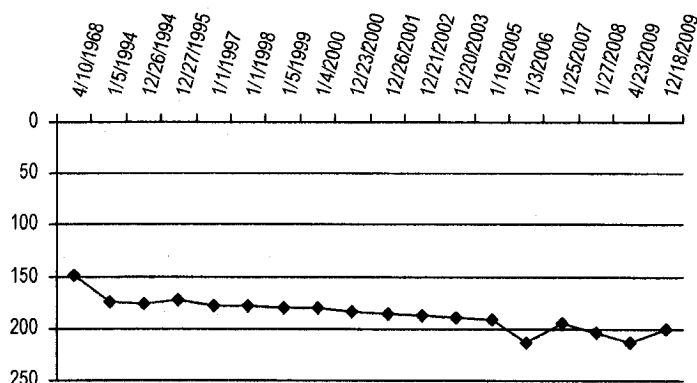
**NORTHERN HIGH PLAINS
DISTRICT: W - Y**

Well Name: HARRY TUELL TRUST **Owner:** DAY BRYCE C & LYNETTA J
Permit #: 13218 - FP - **Location #:** SB00404632BA **USGS Site ID:**
Division: 1 **Water District:** 65 **County:** YUMA
Location: Q160 Q40 Q10 Section Twnsh Range PM Distance from section lines:
 NW NE 32 4 N 46 W S From N/S line: 1310 N From E/W line: 1340 W
UTM Coordinates (NAD83): Northing (UTM y): 4461202.0 Easting (UTM x): 708947.5 Spotted from section lines
Latitude/Longitude (decimal degrees):
Surface Elevation (ft): 3949 **Water Level Change**
Well depth (ft): 311 **1 year:**
Aquifer(s): OGALLALA **5 year:** -9.60
10 year: -19.90

Measurements from last 10 years

Date	Depth to WL (ft)	Elev of WL (ft)	Change (ft)
1/4/2000	180.60	3768.40	-0.50
12/23/2000	184.00	3765.00	-3.40
12/26/2001	185.10	3763.90	-1.10
12/21/2002	186.90	3762.10	-1.80
12/20/2003	188.90	3760.10	-2.00
1/19/2005	190.90	3758.10	-2.00
1/3/2006	212.50	3736.50	-21.60
1/25/2007	195.50	3753.50	17.00
1/27/2008	204.50	3744.50	-9.00
4/23/2009	213.50	3735.50	-9.00
12/18/2009	200.50	3748.50	13.00

All Historic Measurements

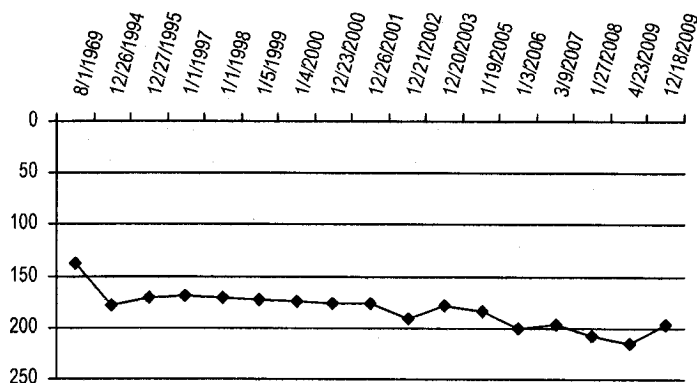


Well Name: TUELL TRUST **Owner:** DAY BRYCE C & LYNETTA J
Permit #: 13219 - FP - **Location #:** SB00404632CA **USGS Site ID:**
Division: 1 **Water District:** 65 **County:** YUMA
Location: Q160 Q40 Q10 Section Twnsh Range PM Distance from section lines:
 SW 32 4 N 46 W S From N/S line: From E/W line:
UTM Coordinates (NAD83): Northing (UTM y): 4460407.9 Easting (UTM x): 708948.2 Spotted from quarters
Latitude/Longitude (decimal degrees): 40.268067 -102.542633
Surface Elevation (ft): 3944 **Water Level Change**
Well depth (ft): 320 **1 year:**
Aquifer(s): OGALLALA **5 year:** -12.00
10 year: -22.50

Measurements from last 10 years

Date	Depth to WL (ft)	Elev of WL (ft)	Change (ft)
1/4/2000	173.80	3770.20	-1.80
12/23/2000	175.90	3768.10	-2.10
12/26/2001	176.70	3767.30	-0.80
12/21/2002	191.10	3752.90	-14.40
12/20/2003	178.80	3765.20	12.30
1/19/2005	184.30	3759.70	-5.50
1/3/2006	200.30	3743.70	-16.00
3/9/2007	197.30	3746.70	3.00
1/27/2008	208.30	3735.70	-11.00
4/23/2009	215.30	3728.70	-7.00
12/18/2009	196.30	3747.70	19.00

All Historic Measurements



**NORTHERN HIGH PLAINS
DISTRICT: W - Y**

Well Name: VILLINES, JACK **Owner:** VILLINES JACK S & PATRICIA A
Permit #: 6575 - F - **Location #:** SB00404717BBC **USGS Site ID:** 401900102393000

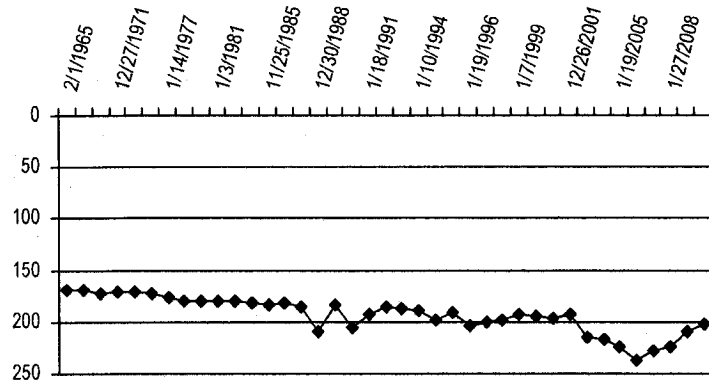
Division: 1 **Water District:** 65 **County:** YUMA
Location: Q160 Q40 Q10 Section Twnshp Range PM Distance from section lines:
 NW NW SW 17 4 N 47 W S From N/S line: From E/W line:
UTM Coordinates (NAD83): Northing (UTM y): 4465752.0 Easting (UTM x): 698784.8 Spotted from quarters
Latitude/Longitude (decimal degrees): 40.318649 -102.660405

Surface Elevation (ft): 3988 **Water Level Change**
Well depth (ft): 365 **1 year:**
Aquifer(s): **5 year:** 22.00
 10 year: -8.40

Measurements from last 10 years

Date	Depth to WL (ft)	Elev of WL (ft)	Change (ft)
1/4/2000	194.00	3794.00	-1.40
12/24/2000	196.40	3791.60	-2.40
12/26/2001	192.10	3795.90	4.30
12/21/2002	215.00	3773.00	-22.90
12/20/2003	217.00	3771.00	-2.00
1/19/2005	224.40	3763.60	-7.40
1/3/2006	236.40	3751.60	-12.00
1/24/2007	228.40	3759.60	8.00
1/27/2008	223.40	3764.60	5.00
4/23/2009	209.40	3778.60	14.00
12/18/2009	202.40	3785.60	7.00

All Historic Measurements



Well Name: SCHROETLIN FARMS INC **Owner:**
Permit #: 18323 - F - **Location #:** SB00404723DA **USGS Site ID:**


Division: 1 **Water District:** 65 **County:** YUMA
Location: Q160 Q40 Q10 Section Twnshp Range PM Distance from section lines:
 SE NE 23 4 N 47 W S From N/S line: 2500 S From E/W line: 50 E
UTM Coordinates (NAD83): Northing (UTM y): 4463826.0 Easting (UTM x): 705219.8 Spotted from section lines
Latitude/Longitude (decimal degrees):

Surface Elevation (ft): 3959 **Water Level Change**
Well depth (ft): 288 **1 year:**
Aquifer(s): OGALLALA **5 year:**
 10 year:

Measurements from last 10 years

Date	Depth to WL (ft)	Elev of WL (ft)	Change (ft)
12/29/2009	211.00	3748.00	

All Historic Measurements



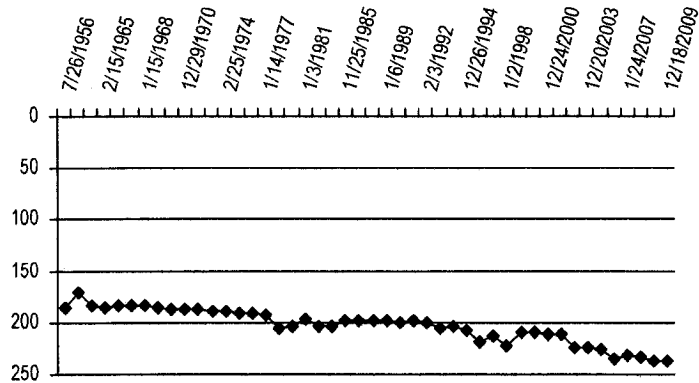
**NORTHERN HIGH PLAINS
DISTRICT: W - Y**

Well Name: KORF, R. **Owner:** KORF RUSSELL
Permit #: 6478 - R - **Location #:** SB00404801BCC **USGS Site ID:** 402040102415000
Division: 1 **Water District:** 65 **County:** YUMA
Location: Q160 Q40 Q10 Section Twnshp Range PM Distance from section lines:
 NW SW SW 1 4 N 48 W S From N/S line: From E/W line:
UTM Coordinates (NAD83): Northing (UTM y): 4468424.0 Easting (UTM x): 695448.0 Digitized off map
Latitude/Longitude (decimal degrees):
Surface Elevation (ft): 4015 **Water Level Change**
Well depth (ft): 385 **1 year:**
Aquifer(s): OGALLALA **5 year:** -10.50
10 year: -27.90

Measurements from last 10 years

Date	Depth to WL (ft)	Elev of WL (ft)	Change (ft)
1/7/2000	208.80	3806.20	0.80
12/24/2000	211.60	3803.40	-2.80
12/26/2001	212.00	3803.00	-0.40
12/21/2002	224.10	3790.90	-12.10
12/20/2003	225.10	3789.90	-1.00
1/19/2005	226.20	3788.80	-1.10
1/4/2006	235.70	3779.30	-9.50
1/24/2007	231.70	3783.30	4.00
1/27/2008	233.70	3781.30	-2.00
4/23/2009	236.70	3778.30	-3.00
12/18/2009	236.70	3778.30	0.00

All Historic Measurements

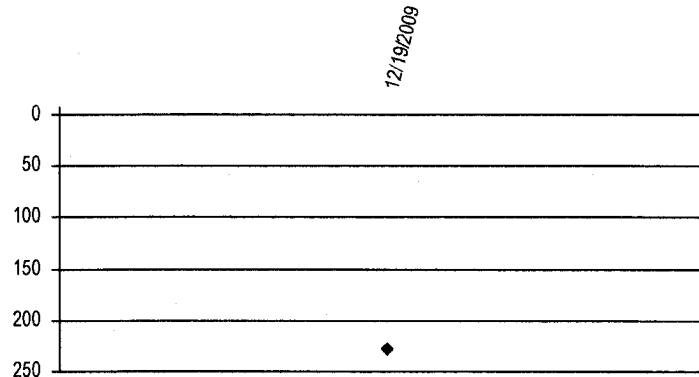


Well Name: SITZMAN INVESTMENTS LP **Owner:**
Permit #: 13359 - F - **Location #:** SB00404810CD **USGS Site ID:**
Division: 1 **Water District:** 65 **County:** YUMA
Location: Q160 Q40 Q10 Section Twnshp Range PM Distance from section lines:
 SW SE 10 4 N 48 W S From N/S line: 1270 S From E/W line: 1550 W
UTM Coordinates (NAD83): Northing (UTM y): 4466280.5 Easting (UTM x): 692738.8 Spotted from section lines
Latitude/Longitude (decimal degrees):
Surface Elevation (ft): 4050 **Water Level Change**
Well depth (ft): 354 **1 year:**
Aquifer(s): OGALLALA **5 year:**
10 year:

Measurements from last 10 years

Date	Depth to WL (ft)	Elev of WL (ft)	Change (ft)
12/19/2009	228.00	3822.00	

All Historic Measurements



**NORTHERN HIGH PLAINS
DISTRICT: W - Y**

Well Name: SOUSER, ROBERT

Owner:

Permit #: - - Location #: SB00404906CCD1 USGS Site ID: 402022102542201

Division: 1 Water District: 65 County: WASHINGTON

Location: Q160 Q40 Q10 Section Twnshp Range PM Distance from section lines:
SW SW SE 6 4 N 49 W S From N/S line: From E/W line:

UTM Coordinates (NAD83): Northing (UTM y): 4467568.0 Easting (UTM x): 677881.4 Spotted from quarters

Latitude/Longitude (decimal degrees): 40.339712 -102.905757

Surface Elevation (ft): 4285

Well depth (ft): 154

Aquifer(s):

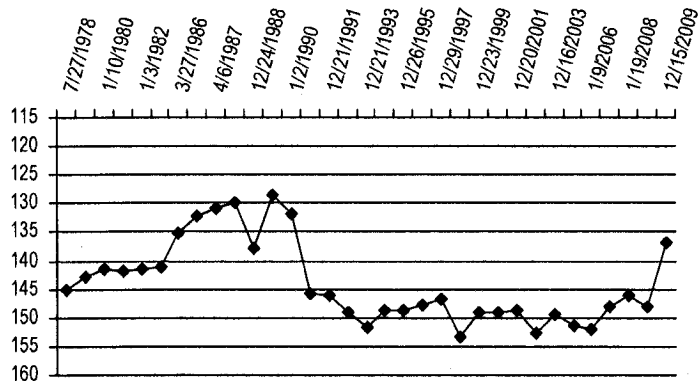
Water Level Change

1 year: 11.00
5 year: 14.40
10 year: 12.00

Measurements from last 10 years

Date	Depth to WL (ft)	Elev of WL (ft)	Change (ft)
12/16/2000	149.00	4136.00	0.00
12/20/2001	148.90	4136.10	0.10
12/17/2002	152.60	4132.40	-3.70
12/16/2003	149.40	4135.60	3.20
12/28/2004	151.40	4133.60	-2.00
1/9/2006	152.00	4133.00	-0.60
3/23/2007	148.00	4137.00	4.00
1/19/2008	146.00	4139.00	2.00
4/2/2009	148.00	4137.00	-2.00
12/15/2009	137.00	4148.00	11.00

All Historic Measurements



Well Name: HANSEN, ALFRED

Owner:

Permit #: - - Location #: SB00404929AAA1 USGS Site ID: 401738102521901

Division: 1 Water District: 65 County: WASHINGTON

Location: Q160 Q40 Q10 Section Twnshp Range PM Distance from section lines:
NE NE NE 29 4 N 49 W S From N/S line: From E/W line:

UTM Coordinates (NAD83): Northing (UTM y): 4462497.8 Easting (UTM x): 680904.8 Spotted from quarters

Latitude/Longitude (decimal degrees): 40.293415 -102.871620

Surface Elevation (ft): 4265

Well depth (ft): 245

Aquifer(s):

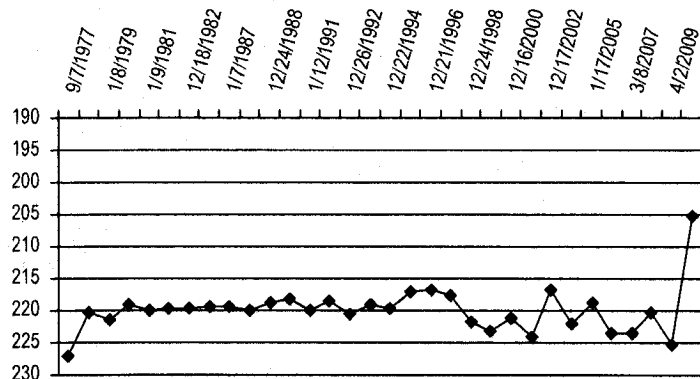
Water Level Change

1 year:
5 year:
10 year:

Measurements from last 10 years

Date	Depth to WL (ft)	Elev of WL (ft)	Change (ft)
12/16/2000	221.30	4043.70	1.80
12/20/2001	224.10	4040.90	-2.80
12/17/2002	216.80	4048.20	7.30
12/16/2003	222.20	4042.80	-5.40
1/17/2005	218.80	4046.20	3.40
1/2/2006	223.40	4041.60	-4.60
3/8/2007	223.40	4041.60	0.00
1/19/2008	220.40	4044.60	3.00
4/2/2009	225.40	4039.60	-5.00
12/15/2009	205.40	4059.60	20.00

All Historic Measurements



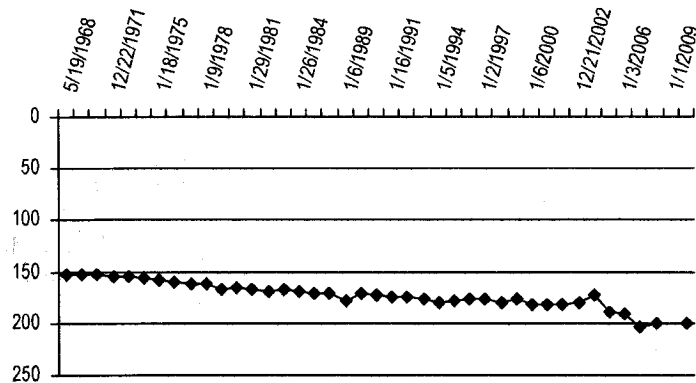
**NORTHERN HIGH PLAINS
DISTRICT: W - Y**

Well Name: COGBURN, CHARLES **Owner:** TUELLAND INC
Permit #: 13110 - F **Location #:** SB00504622DBD **USGS Site ID:** 402300102290000
Division: 1 **Water District:** 65 **County:** YUMA
Location: Q160 Q40 Q10 Section Twnshp Range PM Distance from section lines:
SE NW SE 22 5 N 46 W S *From N/S line:* *From E/W line:*
UTM Coordinates (NAD83): Northing (UTM y): 4473581.3 Easting (UTM x): 713969.8 Spotted from quarters
Latitude/Longitude (decimal degrees): 40.385366 -102.479220
Surface Elevation (ft): 3870
Well depth (ft): 387
Aquifer(s):
Water Level Change
1 year:
5 year: -11.70
10 year: -19.80

Measurements from last 10 years

Date	Depth to WL (ft)	Elev of WL (ft)	Change (ft)
1/6/2000	181.40	3688.60	-5.00
12/23/2000	182.80	3687.20	-1.40
12/26/2001	182.80	3687.20	0.00
12/21/2002	180.80	3689.20	2.00
12/20/2003	173.00	3697.00	7.80
1/19/2005	189.50	3680.50	-16.50
1/3/2006	191.20	3678.80	-1.70
1/25/2007	203.20	3666.80	-12.00
1/26/2008	201.20	3668.80	2.00
1/1/2009			
12/15/2009	201.20	3668.80	

All Historic Measurements

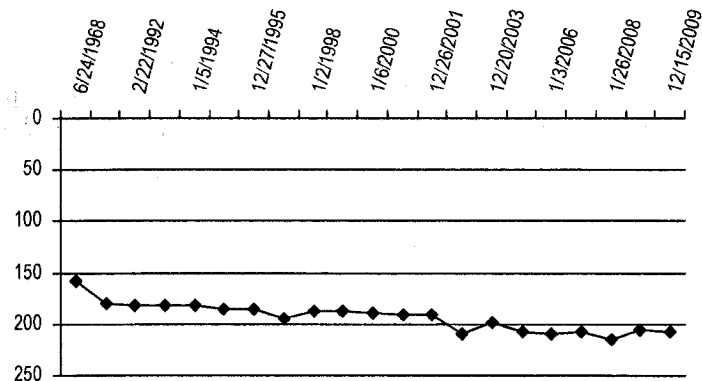


Well Name: SALVADOR, RODNEY. **Owner:** SALVADOR BRETT K & CHARLA D
Permit #: 13301 - F **Location #:** SB00504627CB **USGS Site ID:**
Division: 1 **Water District:** 65 **County:** YUMA
Location: Q160 Q40 Q10 Section Twnshp Range PM Distance from section lines:
SW NW 27 5 N 46 W S *From N/S line:* *From E/W line:*
UTM Coordinates (NAD83): Northing (UTM y): 4472012.0 Easting (UTM x): 713066.0 GPS
Latitude/Longitude (decimal degrees):
Surface Elevation (ft): 3882
Well depth (ft): 370
Aquifer(s): OGALLALA
Water Level Change
1 year:
5 year: -1.20
10 year: -19.40

Measurements from last 10 years

Date	Depth to WL (ft)	Elev of WL (ft)	Change (ft)
1/6/2000	189.10	3692.90	-2.00
12/23/2000	191.20	3690.80	-2.10
12/26/2001	192.00	3690.00	-0.80
12/21/2002	209.00	3673.00	-17.00
12/20/2003	199.30	3682.70	9.70
1/19/2005	207.30	3674.70	-8.00
1/3/2006	209.50	3672.50	-2.20
1/25/2007	207.50	3674.50	2.00
1/26/2008	214.50	3667.50	-7.00
4/16/2009	206.50	3675.50	8.00
12/15/2009	208.50	3673.50	-2.00

All Historic Measurements



**NORTHERN HIGH PLAINS
DISTRICT: W - Y**

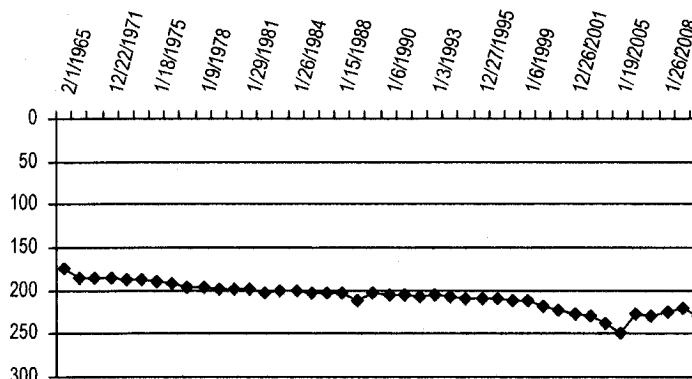
Well Name: LUCKING, O. **Owner:** LUEKING OTTO
Permit #: 6804 - F - **Location #:** SB00504630BDD **USGS Site ID:** 402230102322000
Division: 1 **Water District:** 65 **County:** YUMA
Location: Q160 Q40 Q10 Section Twnshp Range PM Distance from section lines:
 NW SE SE 30 5 N 46 W S *From N/S line:* *From E/W line:*
UTM Coordinates (NAD83): Northing (UTM y): 4472176.7 Easting (UTM x): 708707.4 Spotted from quarters
Latitude/Longitude (decimal degrees): 40.374058 -102.541621

Surface Elevation (ft): 3925 **Water Level Change**
Well depth (ft): 346 **1 year:**
Aquifer(s): OGALLALA **5 year:** 21.40
10 year: -9.60

Measurements from last 10 years

Date	Depth to WL (ft)	Elev of WL (ft)	Change (ft)
1/6/2000	219.00	3706.00	-6.30
12/24/2000	223.30	3701.70	-4.30
12/26/2001	227.40	3697.60	-4.10
12/21/2002	230.00	3695.00	-2.60
12/20/2003	238.20	3686.80	-8.20
1/19/2005	250.00	3675.00	-11.80
1/4/2006	227.60	3697.40	22.40
1/25/2007	229.60	3695.40	-2.00
1/26/2008	224.60	3700.40	5.00
4/16/2009	221.60	3703.40	3.00
12/15/2009	228.60	3696.40	-7.00

All Historic Measurements



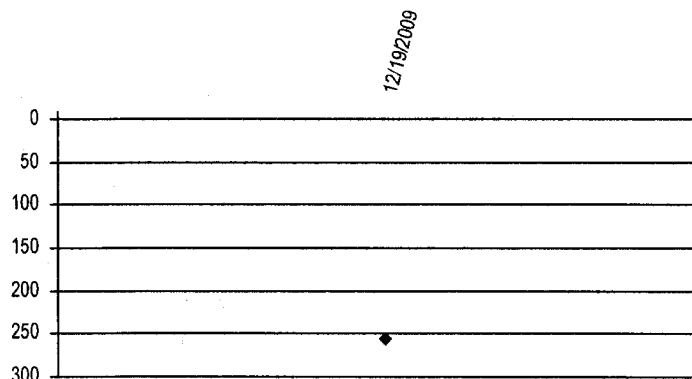
Well Name: HANSEN, NANCY J **Owner:**
Permit #: 11769 - F - **Location #:** SB00504722AA **USGS Site ID:**
Division: 1 **Water District:** 65 **County:** YUMA
Location: Q160 Q40 Q10 Section Twnshp Range PM Distance from section lines:
 NE NE 22 5 N 47 W S *From N/S line:* *From E/W line:*
UTM Coordinates (NAD83): Northing (UTM y): 4474151.5 Easting (UTM x): 704496.5 Spotted from quarters
Latitude/Longitude (decimal degrees):

Surface Elevation (ft): 3970 **Water Level Change**
Well depth (ft): 389 **1 year:**
Aquifer(s): OGALLALA **5 year:**
10 year:

Measurements from last 10 years

Date	Depth to WL (ft)	Elev of WL (ft)	Change (ft)
12/19/2009	256.00	3714.00	

All Historic Measurements



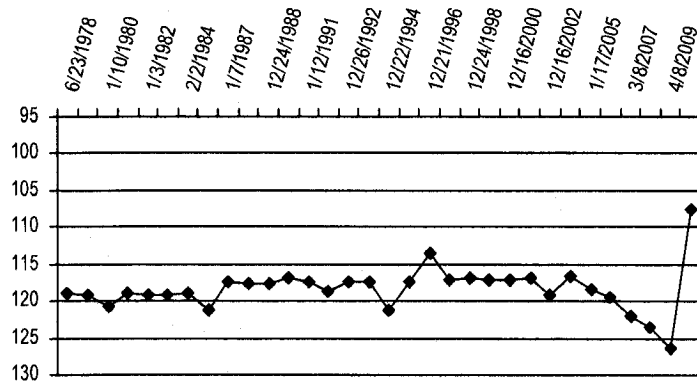
**NORTHERN HIGH PLAINS
DISTRICT: W - Y**

Well Name: RHOADES, LEWIS A. **Owner:**
Permit #: - - **Location #:** SB00504922DDD1 **USGS Site ID:** 402253102490601
Division: 1 **Water District:** 65 **County:** WASHINGTON
Location: Q160 Q40 Q10 Section Twnshp Range PM Distance from section lines:
SE SE SE 22 5 N 49 W S From N/S line: From E/W line:
UTM Coordinates (NAD83): Northing (UTM y): 4472372.1 Easting (UTM x): 685112.3 Spotted from quarters
Latitude/Longitude (decimal degrees): 40.381391 -102.819289
Surface Elevation (ft): 4169 **Water Level Change**
Well depth (ft): 140 **1 year:** 19.00
Aquifer(s): **5 year:** 11.00
10 year: 9.70

Measurements from last 10 years

Date	Depth to WL (ft)	Elev of WL (ft)	Change (ft)
12/16/2000	117.20	4051.80	0.00
12/20/2001	116.80	4052.20	0.40
12/16/2002	119.20	4049.80	-2.40
12/16/2003	116.50	4052.50	2.70
1/17/2005	118.50	4050.50	-2.00
1/3/2006	119.50	4049.50	-1.00
3/8/2007	122.00	4047.00	-2.50
1/19/2008	123.50	4045.50	-1.50
4/8/2009	126.50	4042.50	-3.00
12/15/2009	107.50	4061.50	19.00

All Historic Measurements

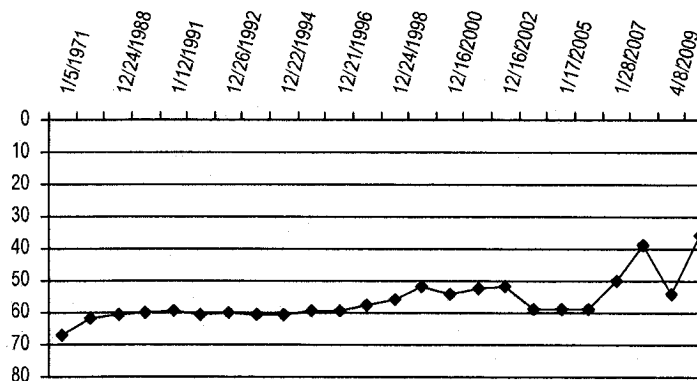


Well Name: BOLTJES, KELVIN **Owner:** ECCLES HUGH & SUE
Permit #: 44137 - - **Location #:** SB00505004DBA1 **USGS Site ID:** 402546102572201
Division: 1 **Water District:** 65 **County:** WASHINGTON
Location: Q160 Q40 Q10 Section Twnshp Range PM Distance from section lines:
SE NW NE 4 5 N 50 W S From N/S line: From E/W line:
UTM Coordinates (NAD83): Northing (UTM y): 4477433.9 Easting (UTM x): 673384.9 Spotted from quarters
Latitude/Longitude (decimal degrees): 40.429486 -102.955979
Surface Elevation (ft): 4410 **Water Level Change**
Well depth (ft): 120 **1 year:** 18.00
Aquifer(s): OGALLALA **5 year:** 22.80
10 year: 16.10

Measurements from last 10 years

Date	Depth to WL (ft)	Elev of WL (ft)	Change (ft)
12/16/2000	54.40	4355.60	-2.40
12/20/2001	52.50	4357.50	1.90
12/16/2002	51.90	4358.10	0.60
12/16/2003	58.90	4351.10	-7.00
1/17/2005	58.70	4351.30	0.20
1/3/2006	58.90	4351.10	-0.20
1/28/2007	49.90	4360.10	9.00
1/19/2008	38.90	4371.10	11.00
4/8/2009	53.90	4356.10	-15.00
12/15/2009	35.90	4374.10	18.00

All Historic Measurements



**NORTHERN HIGH PLAINS
DISTRICT: W - Y**

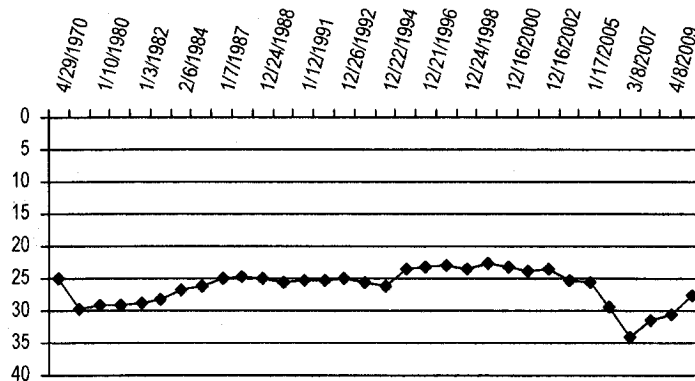
Well Name: ZWIRN, DONALD **Owner:** ZWIRN DONALD
Permit #: 14727 - F **Location #:** SB00505021BBA1 **USGS Site ID:** 402336102575301
Division: 1 **Water District:** 65 **County:** WASHINGTON
Location: Q160 Q40 Q10 Section Twnshp Range PM Distance from section lines:
 NW NW NE 21 5 N 50 W S From N/S line: From E/W line:
UTM Coordinates (NAD83): Northing (UTM y): 4473395.7 Easting (UTM x): 672626.3 Spotted from quarters
Latitude/Longitude (decimal degrees): 40.393286 -102.966013

Surface Elevation (ft): 4339 **Water Level Change**
Well depth (ft): 66 **1 year:** 3.00
Aquifer(s): OGALLALA **5 year:** -1.80
 10 year: -4.90

Measurements from last 10 years

Date	Depth to WL (ft)	Elev of WL (ft)	Change (ft)
12/16/2000	23.30	4315.70	-0.70
12/20/2001	23.80	4315.20	-0.50
12/16/2002	23.50	4315.50	0.30
12/16/2003	25.20	4313.80	-1.70
1/17/2005	25.70	4313.30	-0.50
1/3/2006	29.50	4309.50	-3.80
3/8/2007	34.00	4305.00	-4.50
1/26/2008	31.50	4307.50	2.50
4/8/2009	30.50	4308.50	1.00
12/15/2009	27.50	4311.50	3.00

All Historic Measurements



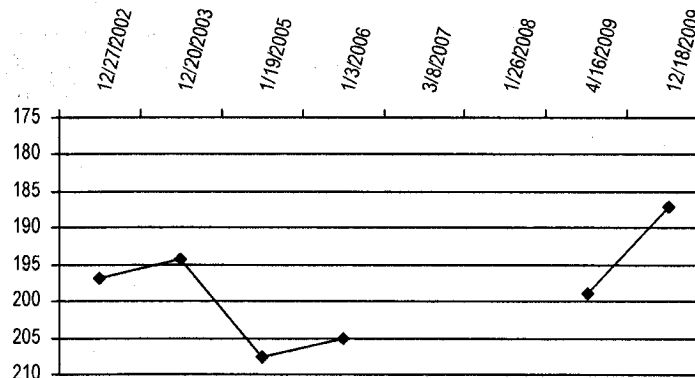
Well Name: KLINZMAN, FLORENCE **Owner:** KLINZMAN FLORENCE
Permit #: 213108 - A **Location #:** SB0404611CAD **USGS Site ID:**
Division: 1 **Water District:** 65 **County:** YUMA
Location: Q160 Q40 Q10 Section Twnshp Range PM Distance from section lines:
 SW NE SE 11 4 N 46 W S From N/S line: From E/W line:
UTM Coordinates (NAD83): Northing (UTM y): 4467038.6 Easting (UTM x): 713940.9 Spotted from quarters
Latitude/Longitude (decimal degrees): 40.326486 -102.481753

Surface Elevation (ft): 3895 **Water Level Change**
Well depth (ft): 340 **1 year:** 12.00
Aquifer(s): OGALLALA **5 year:** 20.80
 10 year:

Measurements from last 10 years

Date	Depth to WL (ft)	Elev of WL (ft)	Change (ft)
12/27/2002	197.00	3698.00	
12/20/2003	194.30	3700.70	2.70
1/19/2005	207.80	3687.20	-13.50
1/3/2006	205.00	3690.00	2.80
3/8/2007			
1/26/2008			
4/16/2009	199.00	3696.00	
12/18/2009	187.00	3708.00	12.00

All Historic Measurements



**NORTHERN HIGH PLAINS
DISTRICT: W - Y**

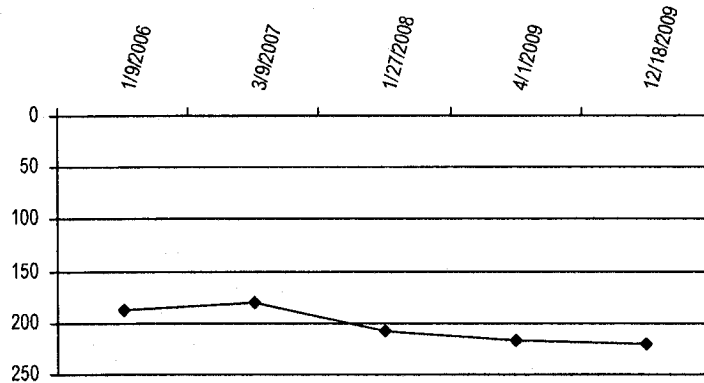
Well Name: WEATHERS, BYRON **Owner:** WEATHERS, BYRON J
Permit #: 11855 - FP - **Location #:** SC00104809BB **USGS Site ID:**
Division: 1 **Water District:** 65 **County:** YUMA
Location: Q160 Q40 Q10 Section Twnshp Range PM Distance from section lines:
 NW NW 9 1 S 48 W S From N/S line: 990 N From E/W line: 1340 W
UTM Coordinates (NAD83): Northing (UTM y): 4428593.0 Easting (UTM x): 691042.0 User supplied
Latitude/Longitude (decimal degrees):

Surface Elevation (ft): 4222 **Water Level Change**
Well depth (ft): 200 **1 year:** -4.00
Aquifer(s): OGALLALA **5 year:**
10 year:

Measurements from last 10 years

Date	Depth to WL (ft)	Elev of WL (ft)	Change (ft)
1/9/2006	187.00	4035.00	
3/9/2007	181.00	4041.00	6.00
1/27/2008	208.00	4014.00	-27.00
4/1/2009	216.00	4006.00	-8.00
12/18/2009	220.00	4002.00	-4.00

All Historic Measurements



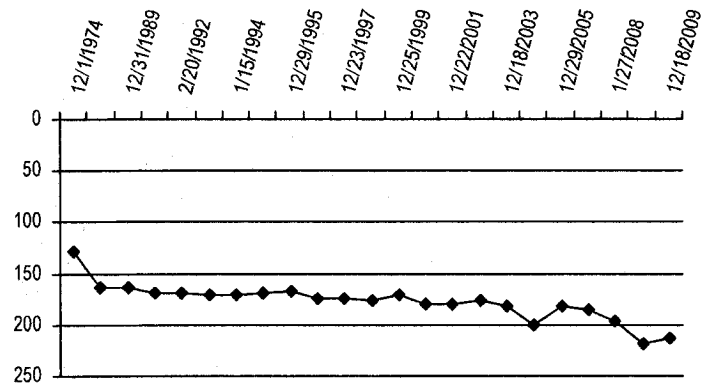
Well Name: SMITH, RICHARD **Owner:** SMITH ROY & RICHARD
Permit #: 17584 - F - **Location #:** SC00104810A **USGS Site ID:**
Division: 1 **Water District:** 65 **County:** YUMA
Location: Q160 Q40 Q10 Section Twnshp Range PM Distance from section lines:
 NE 10 1 S 48 W S From N/S line: From E/W line:
UTM Coordinates (NAD83): Northing (UTM y): 4428585.5 Easting (UTM x): 693554.8 Spotted from quarters
Latitude/Longitude (decimal degrees): 39.985288 -102.733071

Surface Elevation (ft): 4208 **Water Level Change**
Well depth (ft): 214 **1 year:** 4.00
Aquifer(s): OGALLALA **5 year:** -14.00
10 year: -42.70

Measurements from last 10 years

Date	Depth to WL (ft)	Elev of WL (ft)	Change (ft)
12/17/2000	179.30	4028.70	-8.00
12/22/2001	180.60	4027.40	-1.30
12/18/2002	176.10	4031.90	4.50
12/18/2003	182.50	4025.50	-6.40
12/28/2004	200.00	4008.00	-17.50
12/29/2005	182.00	4026.00	18.00
3/9/2007	186.50	4021.50	-4.50
1/27/2008	197.00	4011.00	-10.50
4/1/2009	218.00	3990.00	-21.00
12/18/2009	214.00	3994.00	4.00

All Historic Measurements



**NORTHERN HIGH PLAINS
DISTRICT: W - Y**

Well Name: COLBY, CLARENCE

Owner:

Permit #: 15171 - - Location #: SC00104933ABC1 USGS Site ID: 395541102520001

Division: 1 Water District: 65 County: WASHINGTON

Location: Q160 Q40 Q10 Section Twnsh Range PM Distance from section lines:
NE NW SW 33 1 S 49 W S From N/S line: From E/W line:

UTM Coordinates (NAD83): Northing (UTM y): 4422015.9 Easting (UTM x): 682254.0 Spotted from quarters
Latitude/Longitude (decimal degrees): 39.928650 -102.867177

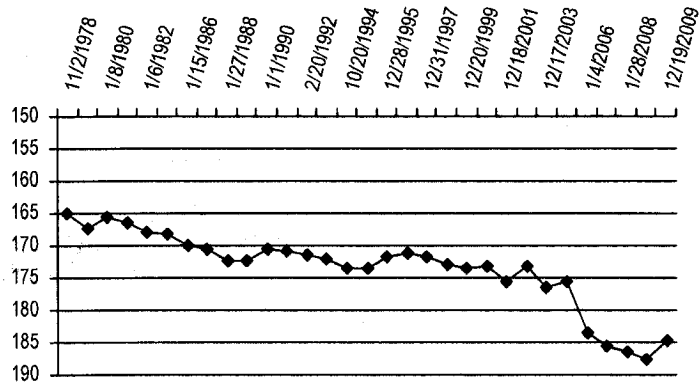
Surface Elevation (ft): 4355
Well depth (ft): 192
Aquifer(s): OGALLALA

Water Level Change
1 year: 3.00
5 year: -9.00
10 year: -11.10

Measurements from last 10 years

Date	Depth to WL (ft)	Elev of WL (ft)	Change (ft)
12/21/2000	173.20	4181.80	0.30
12/18/2001	175.50	4179.50	-2.30
12/17/2002	173.30	4181.70	2.20
12/17/2003	176.40	4178.60	-3.10
1/18/2005	175.60	4179.40	0.80
1/4/2006	183.60	4171.40	-8.00
3/9/2007	185.60	4169.40	-2.00
1/28/2008	186.60	4168.40	-1.00
4/2/2009	187.60	4167.40	-1.00
12/19/2009	184.60	4170.40	3.00

All Historic Measurements



Well Name: SCHAFFERT, ANTHONY

Owner: UHLER EDDIE E & OPAL R

Permit #: 17000 - F - Location #: SC00105002ACA1 USGS Site ID: 395958102562501

Division: 1 Water District: 65 County: WASHINGTON

Location: Q160 Q40 Q10 Section Twnsh Range PM Distance from section lines:
NE SW NE 2 1 S 50 W S From N/S line: From E/W line:

UTM Coordinates (NAD83): Northing (UTM y): 4429601.9 Easting (UTM x): 675746.6 Spotted from quarters
Latitude/Longitude (decimal degrees): 39.998331 -102.941234

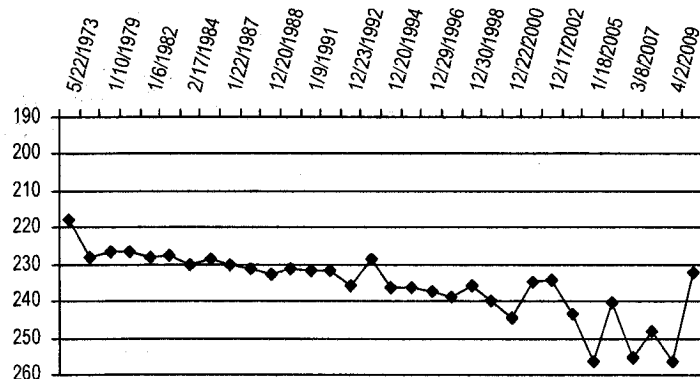
Surface Elevation (ft): 4388
Well depth (ft): 307
Aquifer(s): OGALLALA

Water Level Change
1 year: 24.00
5 year: 24.00
10 year: 7.60

Measurements from last 10 years

Date	Depth to WL (ft)	Elev of WL (ft)	Change (ft)
12/22/2000	244.60	4143.40	-4.80
12/18/2001	234.70	4153.30	9.90
12/17/2002	234.40	4153.60	0.30
12/17/2003	243.60	4144.40	-9.20
1/18/2005	256.20	4131.80	-12.60
12/29/2005	240.20	4147.80	16.00
3/8/2007	255.20	4132.80	-15.00
1/27/2008	248.20	4139.80	7.00
4/2/2009	256.20	4131.80	-8.00
12/19/2009	232.20	4155.80	24.00

All Historic Measurements



**NORTHERN HIGH PLAINS
DISTRICT: W - Y**

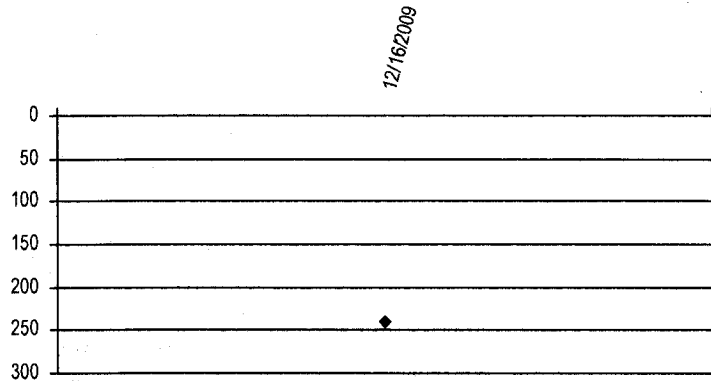
Well Name: VORCE, GERALD E **Owner:**
Permit #: 17217 - F - **Location #:** SC00105011AC **USGS Site ID:**
Division: 1 **Water District:** 65 **County:** WASHINGTON
Location: Q160 Q40 Q10 Section Twnshp Range PM Distance from section lines:
 NE SW 11 1 S 50 W S From N/S line: 1900 N From E/W line: 1700 E
UTM Coordinates (NAD83): Northing (UTM y): 4428013.0 Easting (UTM x): 675773.9 Spotted from section lines
Latitude/Longitude (decimal degrees):

Surface Elevation (ft): 4400 **Water Level Change**
Well depth (ft): **1 year:**
Aquifer(s): **5 year:**
10 year:

Measurements from last 10 years

Date	Depth to WL (ft)	Elev of WL (ft)	Change (ft)
12/16/2009	240.00	4160.00	

All Historic Measurements



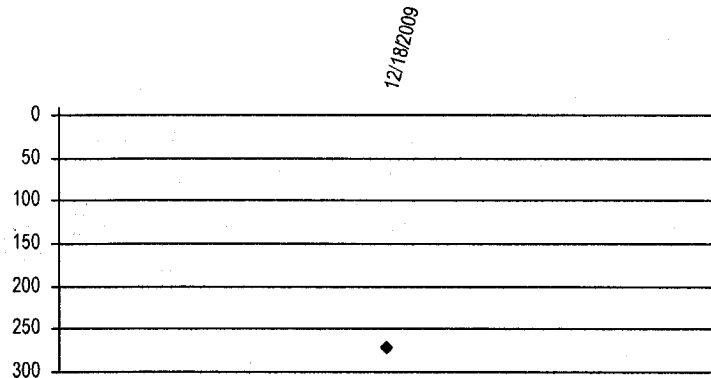
Well Name: WINDY HILL LAND & CATTLE **Owner:**
Permit #: 21892 - FP - **Location #:** SC00105016AB **USGS Site ID:**
Division: 1 **Water District:** 65 **County:** WASHINGTON
Location: Q160 Q40 Q10 Section Twnshp Range PM Distance from section lines:
 NE NW 16 1 S 50 W S From N/S line: From E/W line:
UTM Coordinates (NAD83): Northing (UTM y): 4426743.5 Easting (UTM x): 672462.3 Spotted from quarters
Latitude/Longitude (decimal degrees):

Surface Elevation (ft): 4140 **Water Level Change**
Well depth (ft): 442 **1 year:**
Aquifer(s): OGALLALA **5 year:**
10 year:

Measurements from last 10 years

Date	Depth to WL (ft)	Elev of WL (ft)	Change (ft)
12/18/2009	272.00	3868.00	

All Historic Measurements



**NORTHERN HIGH PLAINS
DISTRICT: W - Y**

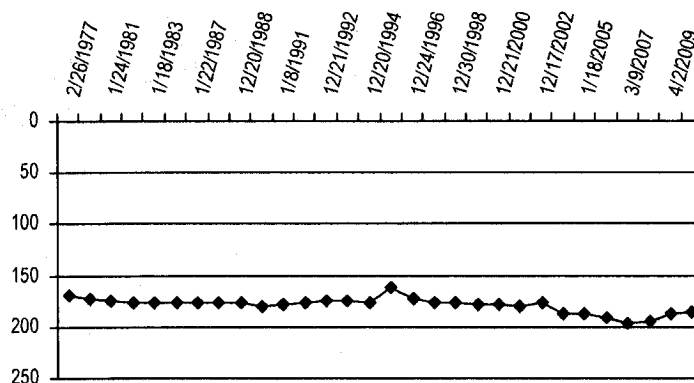
Well Name: AXSOM, DANIEL **Owner:** AXSON ESTATE FAY E
Permit #: 20293 - F - **Location #:** SC00204928ADB1 **USGS Site ID:** 395119102514401
Division: 1 **Water District:** 65 **County:** WASHINGTON
Location: Q160 Q40 Q10 Section Twnshp Range PM Distance from section lines:
 NE SE NW 28 2 S 49 W S From N/S line: From E/W line:
UTM Coordinates (NAD83): Northing (UTM y): 4413796.2 Easting (UTM x): 682927.4 Spotted from quarters
Latitude/Longitude (decimal degrees): 39.854498 -102.861604

Surface Elevation (ft): 4405 **Water Level Change**
Well depth (ft): 241 **1 year:** 1.00
Aquifer(s): OGALLALA **5 year:** 1.00
10 year: -8.30

Measurements from last 10 years

Date	Depth to WL (ft)	Elev of WL (ft)	Change (ft)
12/21/2000	179.10	4225.90	-1.20
12/18/2001	179.90	4225.10	-0.80
12/17/2002	176.10	4228.90	3.80
12/17/2003	187.10	4217.90	-11.00
1/18/2005	187.20	4217.80	-0.10
12/29/2005	191.20	4213.80	-4.00
3/9/2007	197.20	4207.80	-6.00
1/28/2008	194.20	4210.80	3.00
4/2/2009	187.20	4217.80	7.00
12/19/2009	186.20	4218.80	1.00

All Historic Measurements



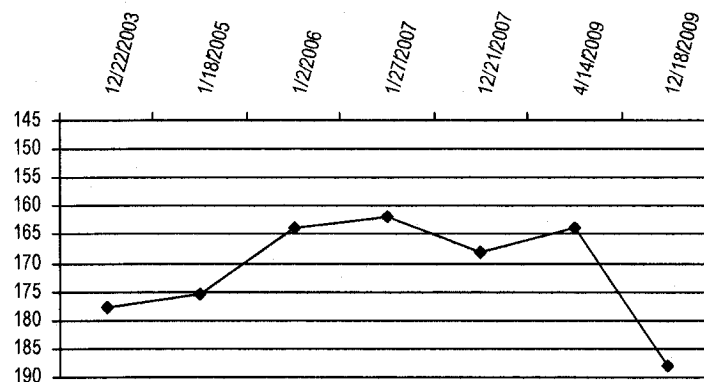
Well Name: MEIS R **Owner:** MEIS RAYMOND N.
Permit #: 10899 - FP - **Location #:** SC00304725B **USGS Site ID:**
Division: 1 **Water District:** 65 **County:** YUMA
Location: Q160 Q40 Q10 Section Twnshp Range PM Distance from section lines:
 NW 25 3 N 47 W S From N/S line: From E/W line:
UTM Coordinates (NAD83): Northing (UTM y): 4453019.3 Easting (UTM x): 705924.9 Spotted from quarters
Latitude/Longitude (decimal degrees): 40.202308 -102.580529

Surface Elevation (ft): 3972 **Water Level Change**
Well depth (ft): 420 **1 year:** -24.00
Aquifer(s): OGALLALA **5 year:** -12.60
10 year:

Measurements from last 10 years

Date	Depth to WL (ft)	Elev of WL (ft)	Change (ft)
12/22/2003	177.60	3794.40	
1/18/2005	175.40	3796.60	2.20
1/2/2006	164.00	3808.00	11.40
1/27/2007	162.00	3810.00	2.00
12/21/2007	168.00	3804.00	-6.00
4/14/2009	164.00	3808.00	4.00
12/18/2009	188.00	3784.00	-24.00

All Historic Measurements



THIS PAGE INTENTIONALLY BLANK

Washington County Ground Water Management District

**Northern High Plains
Designated Ground Water Basin**

THIS PAGE INTENTIONALLY BLANK

**NORTHERN HIGH PLAINS
DISTRICT: WASHINGTON COUNTY**

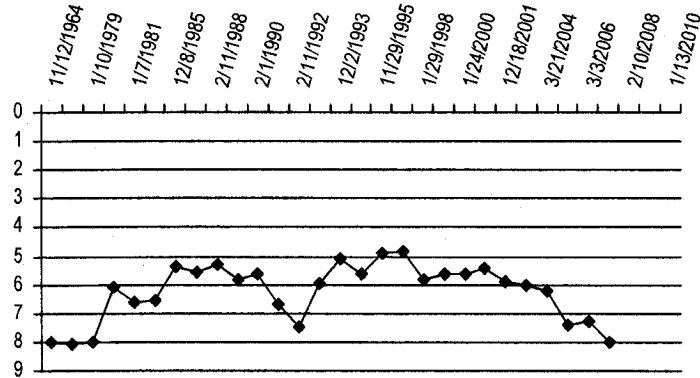
Well Name: STARLIN, FLOYD **Owner:**
Permit #: 22178 - - **Location #:** SB00105208CBC1 **USGS Site ID:** 400356103133501
Division: 1 **Water District:** 65 **County:** WASHINGTON
Location: Q160 Q40 Q10 Section **Twnshp** Range **PM** Distance from section lines:
 SW NW SW 8 1 N 52 W S **From N/S line:** **From E/W line:**
UTM Coordinates (NAD83): **Northing (UTM y):** 4436452.9 **Easting (UTM x):** 651239.7 **Spotted from quarters**
Latitude/Longitude (decimal degrees): 40.064770 -103.226580

Surface Elevation (ft): 4610 **Water Level Change**
Well depth (ft): 32 **1 year:**
Aquifer(s): OGALLALA **5 year:**
10 year:

Measurements from last 10 years

Date	Depth to WL (ft)	Elev of WL (ft)	Change (ft)
1/24/2000	5.60	4604.40	0.00
2/28/2001	5.40	4604.60	0.20
12/18/2001	5.90	4604.10	-0.50
4/3/2003	6.00	4604.00	-0.10
3/21/2004	6.20	4603.80	-0.20
2/4/2005	7.40	4602.60	-1.20
3/3/2006	7.30	4602.70	0.10
4/12/2007	8.00	4602.00	-0.70
2/10/2008			
1/1/2009			
1/13/2010			

All Historic Measurements



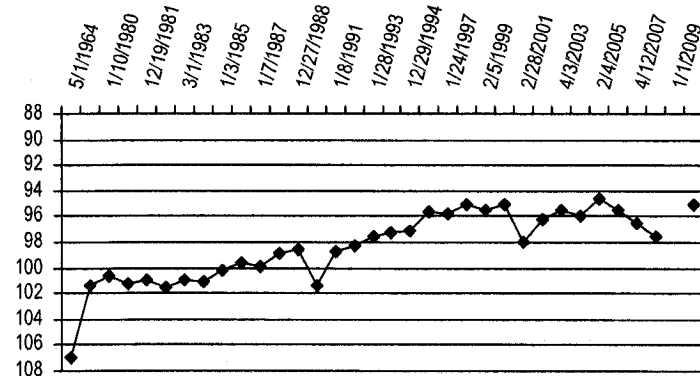
Well Name: CSU **Owner:** STRAND, ROBERT
Permit #: 5082 - FP - **Location #:** SB00205101CCA **USGS Site ID:** 401000103020000
Division: 1 **Water District:** 65 **County:** WASHINGTON
Location: Q160 Q40 Q10 Section **Twnshp** Range **PM** Distance from section lines:
 SW SW NE 1 2 N 51 W S **From N/S line:** 1050 S **From E/W line:** 1000 W
UTM Coordinates (NAD83): **Northing (UTM y):** 4448033.5 **Easting (UTM x):** 667182.6 **Spotted from section lines**
Latitude/Longitude (decimal degrees):

Surface Elevation (ft): 4402 **Water Level Change**
Well depth (ft): 157 **1 year:**
Aquifer(s): OGALLALA **5 year:** -0.50
10 year: 0.00

Measurements from last 10 years

Date	Depth to WL (ft)	Elev of WL (ft)	Change (ft)
1/24/2000	95.10	4306.90	0.40
2/28/2001	98.00	4304.00	-2.90
12/18/2001	96.30	4305.70	1.70
4/3/2003	95.50	4306.50	0.80
3/21/2004	96.00	4306.00	-0.50
2/4/2005	94.60	4307.40	1.40
2/28/2006	95.50	4306.50	-0.90
4/12/2007	96.60	4305.40	-1.10
2/10/2008	97.50	4304.50	-0.90
1/1/2009			
1/13/2010	95.10	4306.90	

All Historic Measurements



**NORTHERN HIGH PLAINS
DISTRICT: WASHINGTON COUNTY**

Well Name: U.S. GOVERNMENT **Owner:** USDA AGRICULTURAL RESEARCH SERVIC
Permit #: 7699 - FP - **Location #:** SB00205212DBC **USGS Site ID:** 400920103082000
Division: 1 **Water District:** 65 **County:** WASHINGTON
Location: Q160 Q40 Q10 Section Twnshp Range PM Distance from section lines:
SE NW SW 12 2 N 52 W S From N/S line: 2000 S From E/W line: 2630 E
UTM Coordinates (NAD83): Northing (UTM y): 4446393.0 Easting (UTM x): 658047.3 Spotted from section lines
Latitude/Longitude (decimal degrees):

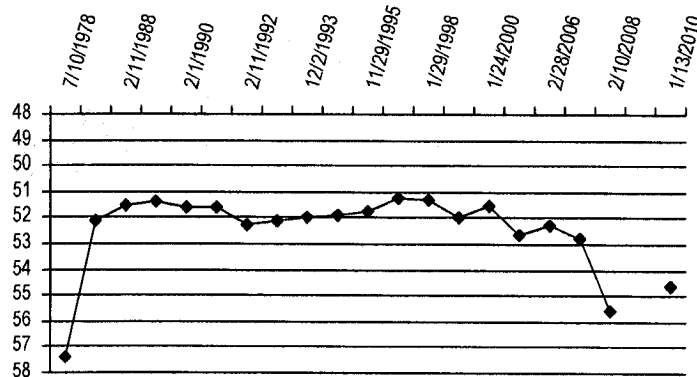
Surface Elevation (ft): 4539
Well depth (ft): 100
Aquifer(s): OGALLALA

Water Level Change
1 year:
5 year: -2.00
10 year: -3.05

Measurements from last 10 years

Date	Depth to WL (ft)	Elev of WL (ft)	Change (ft)
1/24/2000	51.55	4487.45	0.45
2/2/2005	52.60	4486.40	-1.05
2/28/2006	52.30	4486.70	0.30
4/12/2007	52.80	4486.20	-0.50
2/10/2008	55.60	4483.40	-2.80
1/1/2009			
1/13/2010	54.60	4484.40	

All Historic Measurements



Well Name: DIAMOND, ROBERT **Owner:**
Permit #: 18069 - - **Location #:** SB00305104BAA1 **USGS Site ID:** 401558103052401
Division: 1 **Water District:** 65 **County:** WASHINGTON
Location: Q160 Q40 Q10 Section Twnshp Range PM Distance from section lines:
NW NE NE 4 3 N 51 W S From N/S line: From E/W line:
UTM Coordinates (NAD83): Northing (UTM y): 4458940.0 Easting (UTM x): 662297.3 Spotted from quarters
Latitude/Longitude (decimal degrees): 40.265200 -103.091321

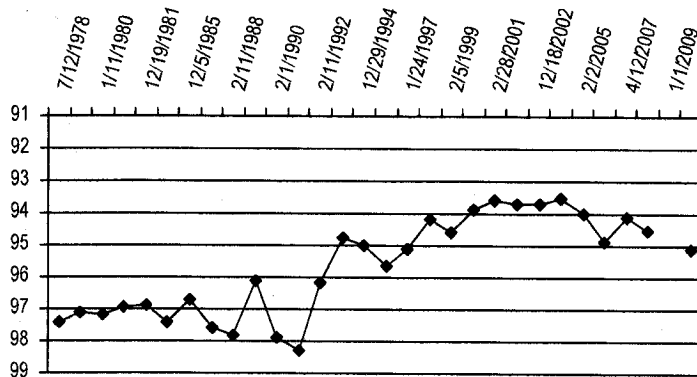
Surface Elevation (ft): 4492
Well depth (ft): 132
Aquifer(s): OGALLALA

Water Level Change
1 year:
5 year: -1.10
10 year: -1.20

Measurements from last 10 years

Date	Depth to WL (ft)	Elev of WL (ft)	Change (ft)
1/24/2000	93.90	4398.10	0.70
2/28/2001	93.60	4398.40	0.30
12/18/2001	93.70	4398.30	-0.10
12/18/2002	93.70	4398.30	0.00
3/21/2004	93.50	4398.50	0.20
2/2/2005	94.00	4398.00	-0.50
2/28/2006	94.90	4397.10	-0.90
4/12/2007	94.10	4397.90	0.80
2/10/2008	94.50	4397.50	-0.40
1/1/2009			
1/13/2010	95.10	4396.90	

All Historic Measurements



**NORTHERN HIGH PLAINS
DISTRICT: WASHINGTON COUNTY**

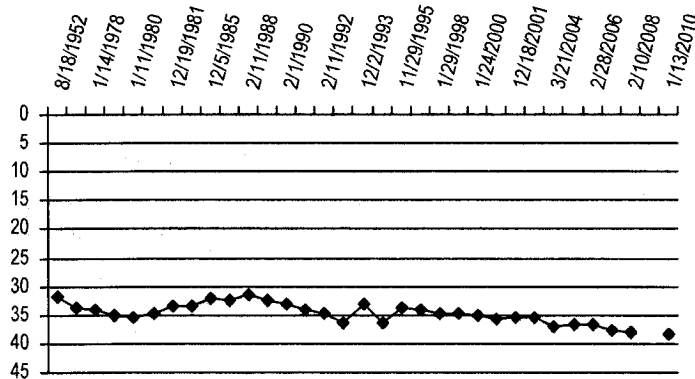
Well Name: LAMBERTSON, EVERETT **Owner:**
Permit #: - - **Location #:** SB00305203DDD1 **USGS Site ID:** 401505103101801
Division: 1 **Water District:** 64 **County:** WASHINGTON
Location: Q160 Q40 Q10 Section Twnsh Range PM Distance from section lines:
 SE SE SE 3 3 N 52 W S From N/S line: From E/W line:
UTM Coordinates (NAD83): Northing (UTM y): 4457217.9 Easting (UTM x): 655369.7 Spotted from quarters
Latitude/Longitude (decimal degrees): 40.251008 -103.173169

Surface Elevation (ft): 4558 **Water Level Change**
Well depth (ft): 44 **1 year:**
Aquifer(s): **5 year:** -1.60
10 year: -3.25

Measurements from last 10 years

Date	Depth to WL (ft)	Elev of WL (ft)	Change (ft)
1/24/2000	35.15	4522.85	-0.35
2/28/2001	35.90	4522.10	-0.75
12/18/2001	35.30	4522.70	0.60
12/18/2002	35.30	4522.70	0.00
3/21/2004	36.90	4521.10	-1.60
2/2/2005	36.80	4521.20	0.10
2/28/2006	36.80	4521.20	0.00
4/11/2007	37.70	4520.30	-0.90
2/10/2008	37.90	4520.10	-0.20
1/1/2009			
1/13/2010	38.40	4519.60	

All Historic Measurements



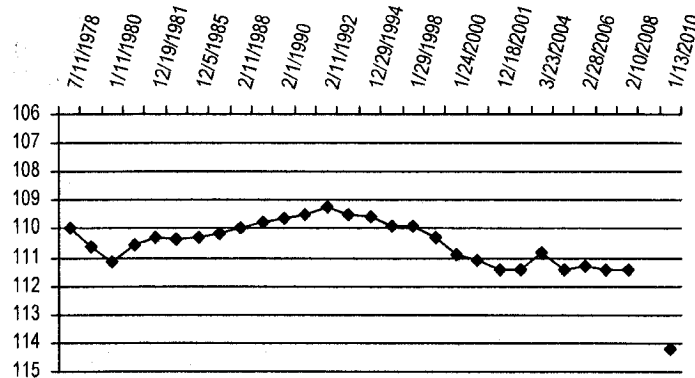
Well Name: PARRISH, ROWLAND **Owner:**
Permit #: 251011 - - **Location #:** SB00305232CBC **USGS Site ID:** 401051103133101
Division: 1 **Water District:** 65 **County:** WASHINGTON
Location: Q160 Q40 Q10 Section Twnsh Range PM Distance from section lines:
 SW NW SW 32 3 N 52 W S From N/S line: 1340 S From E/W line: 390 W
UTM Coordinates (NAD83): Northing (UTM y): 4449287.5 Easting (UTM x): 651039.7 Spotted from section lines
Latitude/Longitude (decimal degrees):

Surface Elevation (ft): 4705 **Water Level Change**
Well depth (ft): 167 **1 year:**
Aquifer(s): **5 year:** -2.80
10 year: -3.30

Measurements from last 10 years

Date	Depth to WL (ft)	Elev of WL (ft)	Change (ft)
1/24/2000	110.90	4594.10	-0.60
2/26/2001	111.10	4593.90	-0.20
12/18/2001	111.40	4593.60	-0.30
12/18/2002	111.40	4593.60	0.00
3/23/2004	110.80	4594.20	0.60
2/2/2005	111.40	4593.60	-0.60
2/28/2006	111.30	4593.70	0.10
4/12/2007	111.40	4593.60	-0.10
2/10/2008	111.40	4593.60	0.00
1/1/2009			
1/13/2010	114.20	4590.80	

All Historic Measurements



**NORTHERN HIGH PLAINS
DISTRICT: WASHINGTON COUNTY**

Well Name: JOHNSON, ORVILLE

Owner:

Permit #: 158895 - - A Location #: SB00505121CCD USGS Site ID: 402245103044301

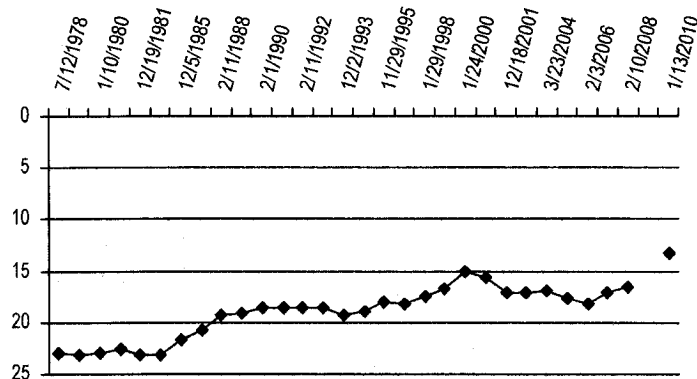
Division: 1 Water District: 65 County: WASHINGTON
 Location: Q160 Q40 Q10 Section Twnshp Range PM Distance from section lines:
 SW SW SE 21 5 N 51 W S From N/S line: 117 S From E/W line: 1585 W
 UTM Coordinates (NAD83): Northing (UTM y): 4471627.5 Easting (UTM x): 663157.1 Spotted from section lines
 Latitude/Longitude (decimal degrees):

Surface Elevation (ft): 4368
 Well depth (ft): 63
 Aquifer(s):
Water Level Change
 1 year:
 5 year: 4.50
 10 year: 1.90

Measurements from last 10 years

Date	Depth to WL (ft)	Elev of WL (ft)	Change (ft)
1/24/2000	15.10	4352.90	1.60
2/28/2001	15.70	4352.30	-0.60
12/18/2001	17.10	4350.90	-1.40
12/18/2002	17.10	4350.90	0.00
3/23/2004	16.90	4351.10	0.20
2/2/2005	17.70	4350.30	-0.80
2/3/2006	18.20	4349.80	-0.50
4/2/2007	17.10	4350.90	1.10
2/10/2008	16.50	4351.50	0.60
1/1/2009			
1/13/2010	13.20	4354.80	

All Historic Measurements



Well Name: TRAXLER, GENE

Owner:

Permit #: 124407 - - A Location #: SC00105118DCD USGS Site ID: 395730103075000

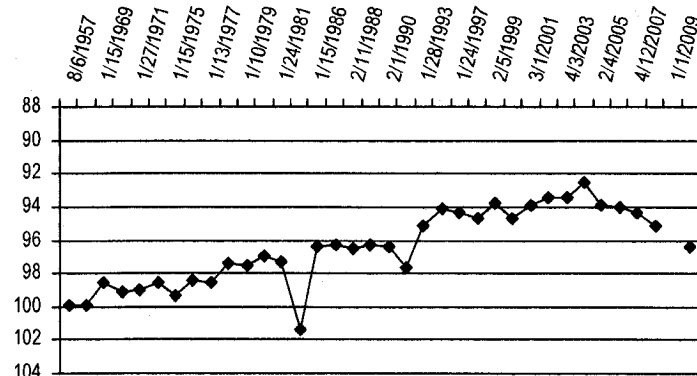
Division: 1 Water District: 65 County: WASHINGTON
 Location: Q160 Q40 Q10 Section Twnshp Range PM Distance from section lines:
 SE SW SE 18 1 S 51 W S From N/S line: 500 S From E/W line: 2100 E
 UTM Coordinates (NAD83): Northing (UTM y): 4425106.0 Easting (UTM x): 659596.9 Spotted from section lines
 Latitude/Longitude (decimal degrees):

Surface Elevation (ft): 4629
 Well depth (ft): 140
 Aquifer(s): OGALLALA
Water Level Change
 1 year:
 5 year: -2.50
 10 year: -1.70

Measurements from last 10 years

Date	Depth to WL (ft)	Elev of WL (ft)	Change (ft)
2/2/2000	94.70	4534.30	-0.90
3/1/2001	93.90	4535.10	0.80
12/17/2001	93.50	4535.50	0.40
4/3/2003	93.40	4535.60	0.10
3/21/2004	92.50	4536.50	0.90
2/4/2005	93.90	4535.10	-1.40
3/3/2006	94.00	4535.00	-0.10
4/12/2007	94.40	4534.60	-0.40
2/10/2008	95.20	4533.80	-0.80
1/1/2009			
1/13/2010	96.40	4532.60	

All Historic Measurements



**NORTHERN HIGH PLAINS
DISTRICT: WASHINGTON COUNTY**

Well Name: MCCREATH, RUSSELL

Owner:

Permit #: - - **Location #:** SC00205005DDD **USGS Site ID:** 395355102594700

Division: 1 **Water District:** 65 **County:** WASHINGTON

Location: Q160 Q40 Q10 Section Twnshp Range PM Distance from section lines:
SE SE SE 5 2 S 50 W S From N/S line: From E/W line:

UTM Coordinates (NAD83): Northing (UTM y): 4419058.3 Easting (UTM x): 671554.9 Spotted from quarters

Latitude/Longitude (decimal degrees): 39.904254 -102.993085

Surface Elevation (ft): 4487

Well depth (ft): 212

Aquifer(s):

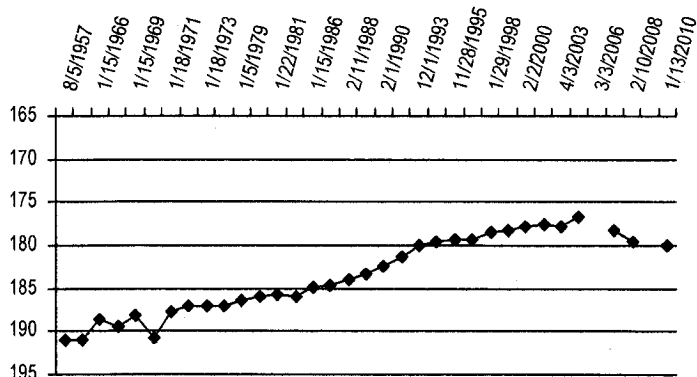
Water Level Change

1 year:
5 year: -3.30
10 year: -2.00

Measurements from last 10 years

Date	Depth to WL (ft)	Elev of WL (ft)	Change (ft)
2/2/2000	177.90	4309.10	0.40
12/17/2001	177.60	4309.40	0.30
4/3/2003	177.90	4309.10	-0.30
2/4/2005	176.60	4310.40	1.30
3/3/2006			
4/12/2007	178.20	4308.80	
2/10/2008	179.50	4307.50	-1.30
1/1/2009			
1/13/2010	179.90	4307.10	

All Historic Measurements



Well Name: THIM, GENE

Owner: THIM T. H.

Permit #: 77961 - A - **Location #:** SC00205014ABD1 **USGS Site ID:** 395309102562501

Division: 1 **Water District:** 65 **County:** WASHINGTON

Location: Q160 Q40 Q10 Section Twnshp Range PM Distance from section lines:
NE NW SE 14 2 S 50 W S From N/S line: From E/W line:

UTM Coordinates (NAD83): Northing (UTM y): 4417056.8 Easting (UTM x): 676066.7 Spotted from quarters

Latitude/Longitude (decimal degrees): 39.885307 -102.940876

Surface Elevation (ft): 4440

Well depth (ft): 230

Aquifer(s): OGALLALA

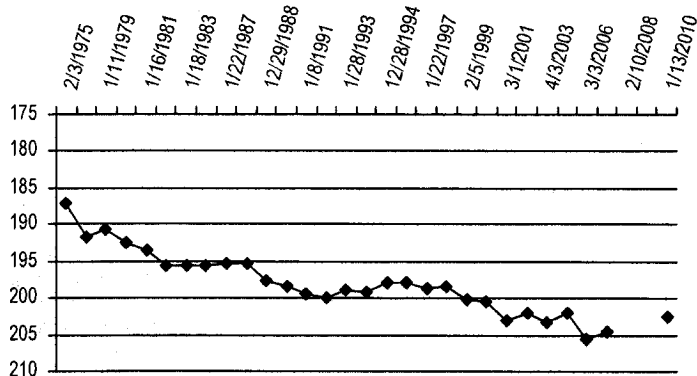
Water Level Change

1 year:
5 year:
10 year: -2.10

Measurements from last 10 years

Date	Depth to WL (ft)	Elev of WL (ft)	Change (ft)
2/2/2000	200.50	4239.50	-0.40
3/1/2001	203.00	4237.00	-2.50
12/17/2001	202.00	4238.00	1.00
4/3/2003	203.40	4236.60	-1.40
3/23/2004	201.90	4238.10	1.50
3/3/2006	205.70	4234.30	-3.80
4/12/2007	204.70	4235.30	1.00
2/10/2008			
1/1/2009			
1/13/2010	202.60	4237.40	

All Historic Measurements



**NORTHERN HIGH PLAINS
DISTRICT: WASHINGTON COUNTY**

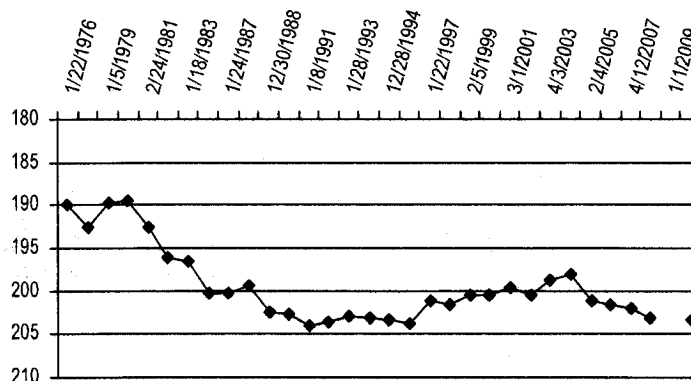
Well Name: YOUNG, BIRDSALL JR. **Owner:** YOUNG BIRDSALL JR
Permit #: 20292 - F - **Location #:** SC00205022DDD **USGS Site ID:** 395133102571901
Division: 1 **Water District:** 65 **County:** WASHINGTON
Location: Q160 Q40 Q10 Section Twnshp Range PM Distance from section lines:
SE SE SE 22 2 S 50 W S From N/S line: 70 S From E/W line: 550 E
UTM Coordinates (NAD83): Northing (UTM y): 4414131.0 Easting (UTM x): 674869.3 Spotted from section lines
Latitude/Longitude (decimal degrees):

Surface Elevation (ft): 4477 **Water Level Change**
Well depth (ft): 330 **1 year:**
Aquifer(s): OGALLALA **5 year:** -2.30
10 year: -2.80

Measurements from last 10 years

Date	Depth to WL (ft)	Elev of WL (ft)	Change (ft)
2/2/2000	200.60	4276.40	-0.10
3/1/2001	199.70	4277.30	0.90
12/17/2001	200.60	4276.40	-0.90
4/3/2003	198.80	4278.20	1.80
3/23/2004	198.00	4279.00	0.80
2/4/2005	201.10	4275.90	-3.10
3/3/2006	201.60	4275.40	-0.50
4/12/2007	202.10	4274.90	-0.50
2/10/2008	203.20	4273.80	-1.10
1/1/2009			
1/13/2010	203.40	4273.60	

All Historic Measurements



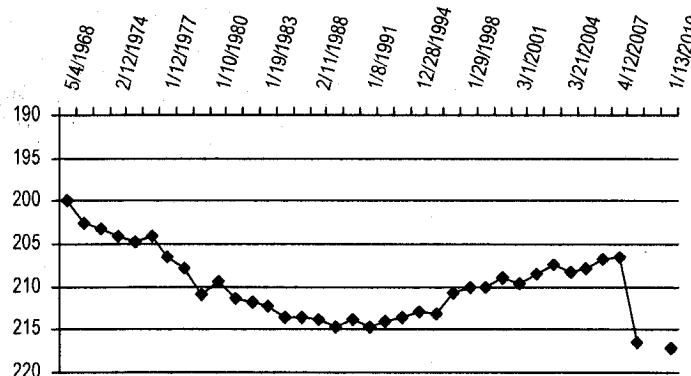
Well Name: ALISHOUSE, EZRA **Owner:**
Permit #: 12782 - F - **Location #:** SC00205103DAB **USGS Site ID:** 395425103042500
Division: 1 **Water District:** 65 **County:** WASHINGTON
Location: Q160 Q40 Q10 Section Twnshp Range PM Distance from section lines:
SE NE NW 3 2 S 51 W S From N/S line: From E/W line:
UTM Coordinates (NAD83): Northing (UTM y): 4419462.7 Easting (UTM x): 664836.1 Spotted from quarters
Latitude/Longitude (decimal degrees): 39.909229 -103.071540

Surface Elevation (ft): 4556 **Water Level Change**
Well depth (ft): 296 **1 year:**
Aquifer(s): OGALLALA **5 year:** -9.30
10 year: -8.05

Measurements from last 10 years

Date	Depth to WL (ft)	Elev of WL (ft)	Change (ft)
2/2/2000	209.05	4346.95	1.00
3/1/2001	209.60	4346.40	-0.55
12/17/2001	208.60	4347.40	1.00
4/3/2003	207.40	4348.60	1.20
3/21/2004	208.20	4347.80	-0.80
2/4/2005	207.80	4348.20	0.40
3/3/2006	206.70	4349.30	1.10
4/12/2007	206.60	4349.40	0.10
2/10/2008	216.40	4339.60	-9.80
1/1/2009			
1/13/2010	217.10	4338.90	

All Historic Measurements



**NORTHERN HIGH PLAINS
DISTRICT: WASHINGTON COUNTY**

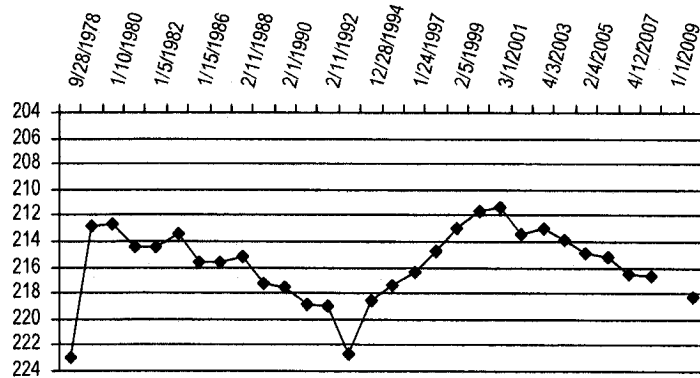
Well Name: FOUTZ, LYLE A. **Owner:**
Permit #: 9098 - F - **Location #:** SC00205105BDC **USGS Site ID:** 395434103071102
Division: 1 **Water District:** 65 **County:** WASHINGTON
Location: Q160 Q40 Q10 Section Twnsh Range PM Distance from section lines:
 NW SE SW 5 2 S 51 W S From N/S line: 2574 N From E/W line: 1383 W
UTM Coordinates (NAD83): Northing (UTM y): 4419396.0 Easting (UTM x): 660676.6 Spotted from section lines
Latitude/Longitude (decimal degrees):

Surface Elevation (ft): 4627 **Water Level Change**
Well depth (ft): 285 **1 year:**
Aquifer(s): OGALLALA **5 year:** -3.30
10 year: -6.60

Measurements from last 10 years

Date	Depth to WL (ft)	Elev of WL (ft)	Change (ft)
2/2/2000	211.60	4415.40	1.30
3/1/2001	211.30	4415.70	0.30
12/17/2001	213.40	4413.60	-2.10
4/3/2003	213.00	4414.00	0.40
3/21/2004	213.80	4413.20	-0.80
2/4/2005	214.90	4412.10	-1.10
3/3/2006	215.20	4411.80	-0.30
4/12/2007	216.50	4410.50	-1.30
2/10/2008	216.70	4410.30	-0.20
1/1/2009			
1/13/2010	218.20	4408.80	

All Historic Measurements



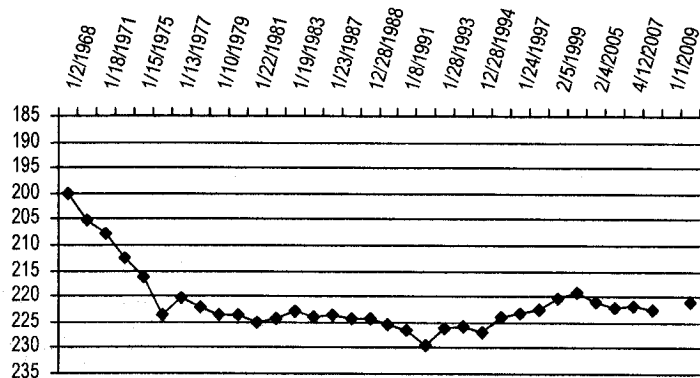
Well Name: VOLBERDING, OTTO **Owner:**
Permit #: 11568 - F - **Location #:** SC00205107DAB **USGS Site ID:** 395330103074000
Division: 1 **Water District:** 65 **County:** WASHINGTON
Location: Q160 Q40 Q10 Section Twnsh Range PM Distance from section lines:
 SE NE NW 7 2 S 51 W S From N/S line: From E/W line:
UTM Coordinates (NAD83): Northing (UTM y): 4417622.2 Easting (UTM x): 659986.8 Spotted from quarters
Latitude/Longitude (decimal degrees): 39.893584 -103.128695

Surface Elevation (ft): 4641 **Water Level Change**
Well depth (ft): 278 **1 year:**
Aquifer(s): OGALLALA **5 year:** 0.20
10 year: -1.60

Measurements from last 10 years

Date	Depth to WL (ft)	Elev of WL (ft)	Change (ft)
2/2/2000	219.30	4421.70	1.10
2/4/2005	221.10	4419.90	-1.80
3/3/2006	222.10	4418.90	-1.00
4/12/2007	221.90	4419.10	0.20
2/10/2008	222.50	4418.50	-0.60
1/1/2009			
1/13/2010	220.90	4420.10	

All Historic Measurements



**NORTHERN HIGH PLAINS
DISTRICT: WASHINGTON COUNTY**

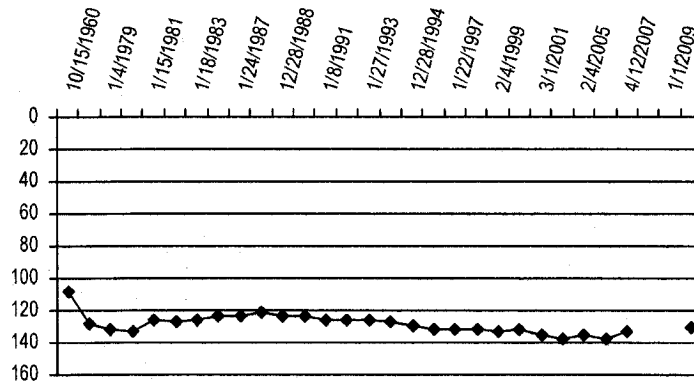
Well Name: CHRISTIANSON **Owner:** SWAN VALLEY LAND & LIVESTOCK INC
Permit #: 2803 - F - **Location #:** SC00304910DCA **USGS Site ID:** 394810102504000
Division: 1 **Water District:** 65 **County:** WASHINGTON
Location: Q160 Q40 Q10 Section Twnshp Range PM Distance from section lines:
 SE SW NE 10 3 S 49 W S From N/S line: From E/W line:
UTM Coordinates (NAD83): Northing (UTM y): 4408201.2 Easting (UTM x): 684494.3 Spotted from quarters
Latitude/Longitude (decimal degrees): 39.803783 -102.844875

Surface Elevation (ft): 4408 **Water Level Change**
Well depth (ft): 216 **1 year:**
Aquifer(s): OGALLALA **5 year:** 4.70
10 year: 1.80

Measurements from last 10 years

Date	Depth to WL (ft)	Elev of WL (ft)	Change (ft)
2/2/2000	132.30	4275.70	0.30
3/1/2001	134.90	4273.10	-2.60
12/17/2001	137.50	4270.50	-2.60
2/4/2005	135.20	4272.80	2.30
3/3/2006	138.10	4269.90	-2.90
4/12/2007	132.40	4275.60	5.70
2/10/2008			
1/1/2009			
1/29/2010	130.50	4277.50	

All Historic Measurements



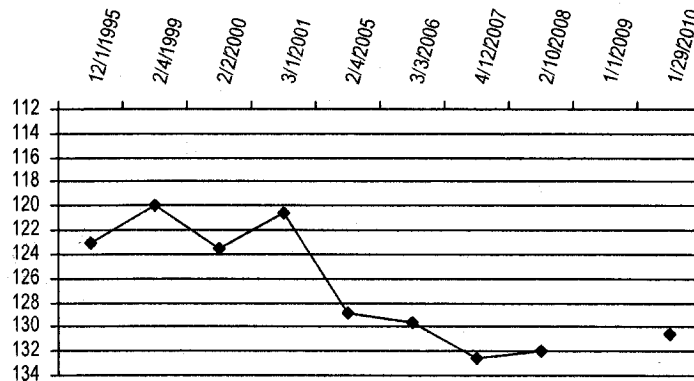
Well Name: WINGER **Owner:** DAISY LANE FARMS LLC
Permit #: 17230 - FP - **Location #:** SC00304927BCD **USGS Site ID:**
Division: 1 **Water District:** 65 **County:** WASHINGTON
Location: Q160 Q40 Q10 Section Twnshp Range PM Distance from section lines:
 NW SW SE 27 3 S 49 W S From N/S line: 2600 N From E/W line: 1300 W
UTM Coordinates (NAD83): Northing (UTM y): 4403830.5 Easting (UTM x): 683836.6 Spotted from section lines
Latitude/Longitude (decimal degrees):

Surface Elevation (ft): 4420 **Water Level Change**
Well depth (ft): 279 **1 year:**
Aquifer(s): OGALLALA **5 year:** -1.80
10 year: -7.10

Measurements from last 10 years

Date	Depth to WL (ft)	Elev of WL (ft)	Change (ft)
2/2/2000	123.50	4296.50	-3.50
3/1/2001	120.60	4299.40	2.90
2/4/2005	128.80	4291.20	-8.20
3/3/2006	129.60	4290.40	-0.80
4/12/2007	132.60	4287.40	-3.00
2/10/2008	132.00	4288.00	0.60
1/1/2009			
1/29/2010	130.60	4289.40	

All Historic Measurements



**NORTHERN HIGH PLAINS
DISTRICT: WASHINGTON COUNTY**

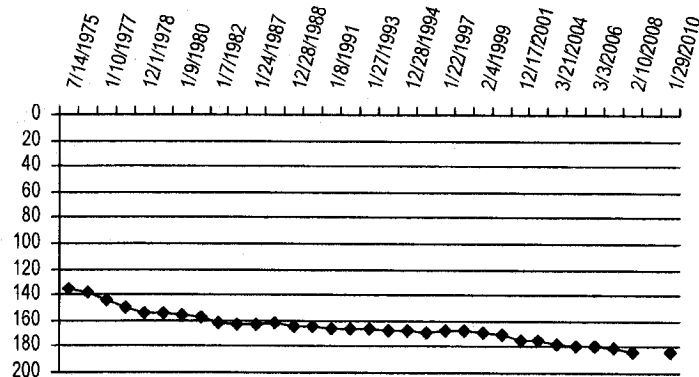
Well Name: WINGER CATTLE COMP. **Owner:**
Permit #: 104969 - - **Location #:** SC00304931BBB2 **USGS Site ID:** 394520102544701
Division: 1 **Water District:** 65 **County:** WASHINGTON
Location: Q160 Q40 Q10 Section Twnsh Range PM Distance from section lines:
 NW NW NW 31 3 S 49 W S **From N/S line:** **From E/W line:**
UTM Coordinates (NAD83): Northing (UTM y): 4402732.1 Easting (UTM x): 678632.4 Spotted from quarters
Latitude/Longitude (decimal degrees): 39.755789 -102.914793

Surface Elevation (ft): 4486 **Water Level Change**
Well depth (ft): 220 **1 year:**
Aquifer(s): OGALLALA **5 year:** -5.00
10 year: -13.40

Measurements from last 10 years

Date	Depth to WL (ft)	Elev of WL (ft)	Change (ft)
2/2/2000	170.60	4315.40	-1.50
12/17/2001	174.40	4311.60	-3.80
4/3/2003	174.50	4311.50	-0.10
3/21/2004	178.50	4307.50	-4.00
2/4/2005	179.00	4307.00	-0.50
3/3/2006	179.90	4306.10	-0.90
4/12/2007	181.30	4304.70	-1.40
2/10/2008	183.50	4302.50	-2.20
1/1/2009			
1/29/2010	184.00	4302.00	

All Historic Measurements




Well Name: BIRDSAL YOUNG **Owner:** YOUNG BIRDSALL JR
Permit #: 21538 - F - **Location #:** SC00305011CBB **USGS Site ID:** 394828102570201
Division: 1 **Water District:** 65 **County:** WASHINGTON
Location: Q160 Q40 Q10 Section Twnsh Range PM Distance from section lines:
 SW NW NW 11 3 S 50 W S **From N/S line:** 2560 S **From E/W line:** 675 W
UTM Coordinates (NAD83): Northing (UTM y): 4408428.0 Easting (UTM x): 675396.9 Spotted from section lines
Latitude/Longitude (decimal degrees):

Surface Elevation (ft): 4489 **Water Level Change**
Well depth (ft): 230 **1 year:**
Aquifer(s): OGALLALA **5 year:** -1.60
10 year: -1.80

Measurements from last 10 years

Date	Depth to WL (ft)	Elev of WL (ft)	Change (ft)
2/2/2000	144.90	4344.10	0.50
3/1/2001	146.80	4342.20	-1.90
12/17/2001	147.10	4341.90	-0.30
4/3/2003	144.50	4344.50	2.60
3/21/2004	144.30	4344.70	0.20
2/4/2005	145.10	4343.90	-0.80
3/3/2006	148.60	4340.40	-3.50
4/12/2007	145.40	4343.60	3.20
2/10/2008	145.50	4343.50	-0.10
1/1/2009			
1/29/2010	146.70	4342.30	

All Historic Measurements



**NORTHERN HIGH PLAINS
DISTRICT: WASHINGTON COUNTY**

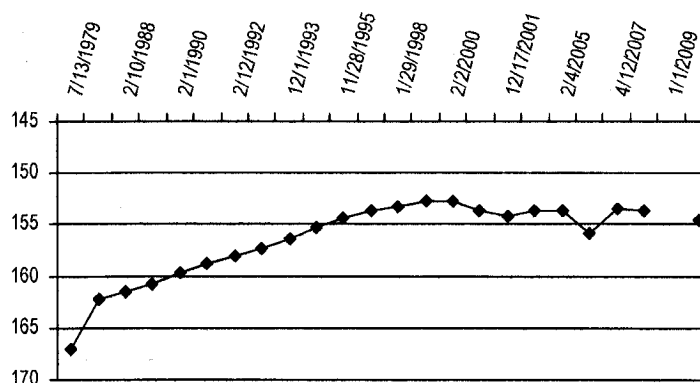
Well Name: JONES, ALVIN **Owner:**
Permit #: - - **Location #:** SC00305114DCC1 **USGS Site ID:** 394714103032201
Division: 1 **Water District:** 65 **County:** WASHINGTON
Location: Q160 Q40 Q10 Section Twnshp Range PM Distance from section lines:
 SE SW SW 14 3 S 51 W S **From N/S line:** **From E/W line:**
UTM Coordinates (NAD83): Northing (UTM y): 4405952.0 Easting (UTM x): 666435.9 Spotted from quarters
Latitude/Longitude (decimal degrees): 39.787255 -103.056269

Surface Elevation (ft): 4620 **Water Level Change**
Well depth (ft): 180 **1 year:**
Aquifer(s): OGALLALA **5 year:** -0.90
10 year: -1.80

Measurements from last 10 years

Date	Depth to WL (ft)	Elev of WL (ft)	Change (ft)
2/2/2000	152.70	4467.30	0.00
3/1/2001	153.60	4466.40	-0.90
12/17/2001	154.20	4465.80	-0.60
3/23/2004	153.60	4466.40	0.60
2/4/2005	153.60	4466.40	0.00
3/3/2006	155.90	4464.10	-2.30
4/12/2007	153.50	4466.50	2.40
2/10/2008	153.70	4466.30	-0.20
1/1/2009			
1/29/2010	154.50	4465.50	

All Historic Measurements



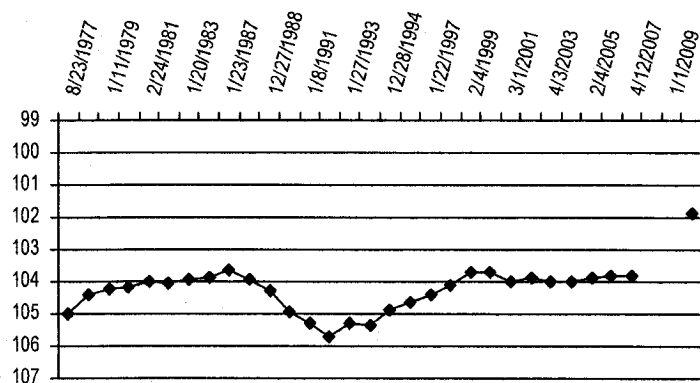
Well Name: JOHNSON, CARL **Owner:** JOHNSON RICK
Permit #: 234227 - - **Location #:** SC00305204CBD1 **USGS Site ID:** 394904103125501
Division: 1 **Water District:** 65 **County:** WASHINGTON
Location: Q160 Q40 Q10 Section Twnshp Range PM Distance from section lines:
 SW NW SE 4 3 S 52 W S **From N/S line:** **From E/W line:**
UTM Coordinates (NAD83): Northing (UTM y): 4409118.0 Easting (UTM x): 652728.9 Spotted from quarters
Latitude/Longitude (decimal degrees): 39.818337 -103.215534

Surface Elevation (ft): 4804 **Water Level Change**
Well depth (ft): 118 **1 year:**
Aquifer(s): **5 year:** 2.00
10 year: 1.80

Measurements from last 10 years

Date	Depth to WL (ft)	Elev of WL (ft)	Change (ft)
2/2/2000	103.70	4700.30	0.00
3/1/2001	104.00	4700.00	-0.30
12/17/2001	103.90	4700.10	0.10
4/3/2003	104.00	4700.00	-0.10
3/21/2004	104.00	4700.00	0.00
2/4/2005	103.90	4700.10	0.10
3/3/2006	103.80	4700.20	0.10
4/12/2007	103.80	4700.20	0.00
2/10/2008			
1/1/2009			
1/29/2010	101.90	4702.10	

All Historic Measurements



**NORTHERN HIGH PLAINS
DISTRICT: WASHINGTON COUNTY**

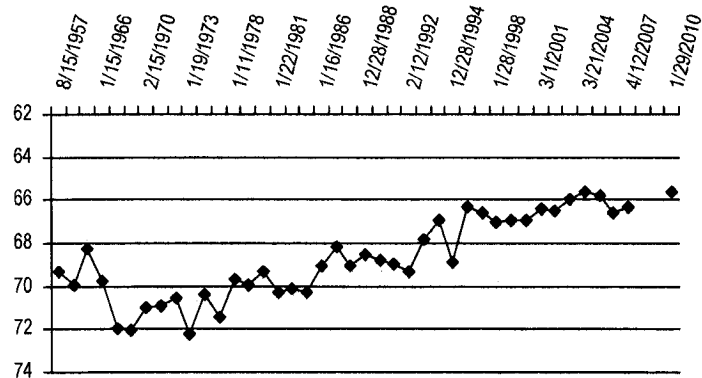
Well Name: KNIESE, FRED **Owner:**
Permit #: - - **Location #:** SC00405101BBA **USGS Site ID:** 394424103023600
Division: 1 **Water District:** 65 **County:** WASHINGTON
Location: Q160 Q40 Q10 Section Twnshp Range PM Distance from section lines:
 NW NW NE 1 4 S 51 W S **From N/S line:** **From E/W line:**
UTM Coordinates (NAD83): Northing (UTM y): 4400925.0 Easting (UTM x): 667586.0 Spotted from quarters
Latitude/Longitude (decimal degrees): 39.741761 -103.044126

Surface Elevation (ft): 4618 **Water Level Change**
Well depth (ft): 75 **1 year:**
Aquifer(s): **5 year:** 0.20
10 year: 1.30

Measurements from last 10 years

Date	Depth to WL (ft)	Elev of WL (ft)	Change (ft)
2/2/2000	66.90	4551.10	0.00
3/1/2001	66.40	4551.60	0.50
12/17/2001	66.50	4551.50	-0.10
4/3/2003	66.00	4552.00	0.50
3/21/2004	65.60	4552.40	0.40
2/4/2005	65.80	4552.20	-0.20
3/3/2006	66.60	4551.40	-0.80
4/12/2007	66.30	4551.70	0.30
2/10/2008			
1/1/2009			
1/29/2010	65.60	4552.40	

All Historic Measurements



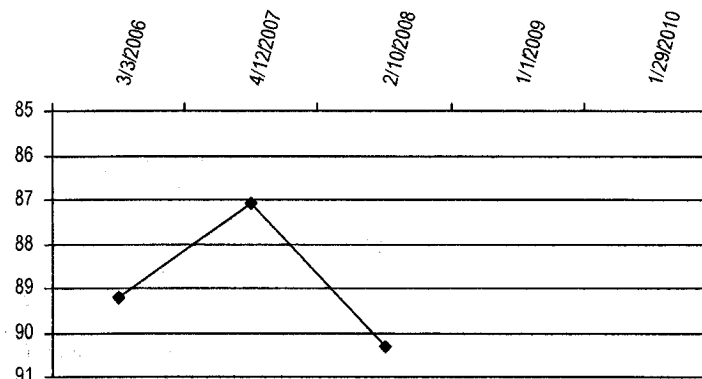
Well Name: CLANEY, WILLIAM **Owner:** CLANEY WILLIAM
Permit #: 42975 - - **Location #:** SC00405104AB **USGS Site ID:**
Division: 1 **Water District:** 65 **County:** WASHINGTON
Location: Q160 Q40 Q10 Section Twnshp Range PM Distance from section lines:
 NE NW 4 4 S 51 W S **From N/S line:** **From E/W line:**
UTM Coordinates (NAD83): Northing (UTM y): 4400673.5 Easting (UTM x): 663446.3 Spotted from quarters
Latitude/Longitude (decimal degrees):

Surface Elevation (ft): 4740 **Water Level Change**
Well depth (ft): 130 **1 year:**
Aquifer(s): OGALLALA **5 year:**
10 year:

Measurements from last 10 years

Date	Depth to WL (ft)	Elev of WL (ft)	Change (ft)
3/3/2006	89.20	4650.80	
4/12/2007	87.10	4652.90	2.10
2/10/2008	90.30	4649.70	-3.20
1/1/2009			
1/29/2010			

All Historic Measurements



**Arikaree
Ground Water Management District**

**Northern High Plains
Designated Ground Water Basin**

THIS PAGE INTENTIONALLY BLANK

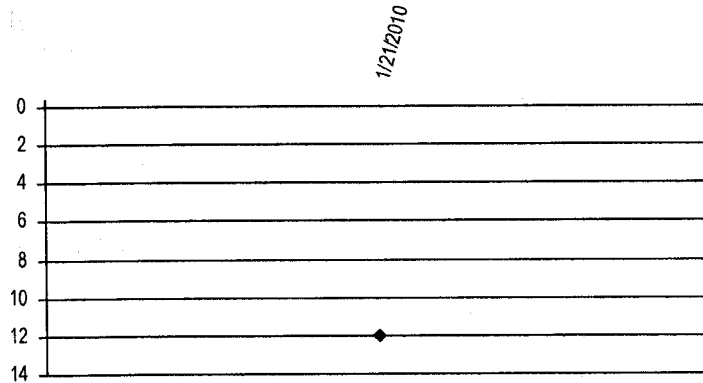
**NORTHERN HIGH PLAINS
DISTRICT: ARIKAREE**

Well Name: SIMMONS **Owner:**
Permit #: 4594 - R - **Location #:** SC00204314AAC **USGS Site ID:**
Division: 1 **Water District:** **County:** YUMA
Location: Q160 Q40 Q10 Section Twnshp Range PM Distance from section lines:
 NE NE SW 14 2 S 43 W S From N/S line: From E/W line:
UTM Coordinates (NAD83): Northing (UTM y): 4419230.0 Easting (UTM x): 743604.0 GPS
Latitude/Longitude (decimal degrees):
Surface Elevation (ft): 3475 **Water Level Change**
Well depth (ft): 84 **1 year:**
Aquifer(s): OGALLALA **5 year:**
10 year:

Measurements from last 10 years

Date	Depth to WL (ft)	Elev of WL (ft)	Change (ft)
1/21/2010	12.00	3463.00	

All Historic Measurements

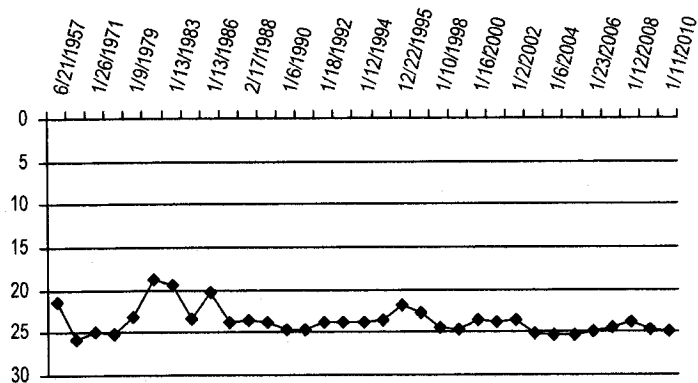


Well Name: EKBERG, JOHN **Owner:**
Permit #: 10931 - - **Location #:** SC00204327CBB **USGS 3951** **USGS Site ID:** 395115102105901
Division: 1 **Water District:** 65 **County:** YUMA
Location: Q160 Q40 Q10 Section Twnshp Range PM Distance from section lines:
 SW NW NW 27 2 S 43 W S From N/S line: From E/W line:
UTM Coordinates (NAD83): Northing (UTM y): 4415384.0 Easting (UTM x): 740950.0 GPS
Latitude/Longitude (decimal degrees):
Surface Elevation (ft): 3600 **Water Level Change**
Well depth (ft): 25 **1 year:**
Aquifer(s): **5 year:** 0.40
10 year: -1.40

Measurements from last 10 years

Date	Depth to WL (ft)	Elev of WL (ft)	Change (ft)
1/16/2000	23.60	3576.40	1.10
12/30/2000	23.80	3576.20	-0.20
1/2/2002	23.50	3576.50	0.30
12/27/2002	25.20	3574.80	-1.70
1/6/2004	25.40	3574.60	-0.20
12/18/2004	25.40	3574.60	0.00
1/23/2006	25.00	3575.00	0.40
12/18/2006	24.50	3575.50	0.50
1/12/2008	23.90	3576.10	0.60
12/8/2008	24.70	3575.30	-0.80
1/11/2010	25.00	3575.00	-0.30

All Historic Measurements



**NORTHERN HIGH PLAINS
DISTRICT: ARIKAREE**

Well Name: BUSBY, CARL

Owner:

Permit #: 12697 - R -

Location #: SC00304231CCC

USGS Site ID: 394452102073500

Division: 1 **Water District:** 49 **County:** YUMA

Location: Q160 Q40 Q10 Section **Twnshp** **Range** **PM** **Distance from section lines:**
 SW SW SW 31 3 S 42 W S **From N/S line:** **From E/W line:**

UTM Coordinates (NAD83): **Northing (UTM y):** 4403724.0 **Easting (UTM x):** 746152.0 **GPS**

Latitude/Longitude (decimal degrees):

Surface Elevation (ft): 3771

Well depth (ft): 244

Aquifer(s): OGALLALA

Water Level Change

1 year:

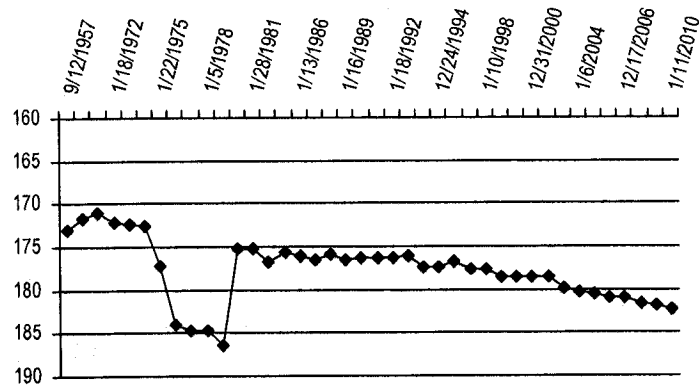
5 year: -1.70

10 year: -3.70

Measurements from last 10 years

Date	Depth to WL (ft)	Elev of WL (ft)	Change (ft)
1/16/2000	178.60	3592.40	-0.10
12/31/2000	178.60	3592.40	0.00
1/2/2002	178.50	3592.50	0.10
12/27/2002	179.80	3591.20	-1.30
1/6/2004	180.40	3590.60	-0.60
12/17/2004	180.60	3590.40	-0.20
1/23/2006	180.90	3590.10	-0.30
12/17/2006	180.90	3590.10	0.00
1/12/2008	181.60	3589.40	-0.70
12/30/2008	181.80	3589.20	-0.20
1/11/2010	182.30	3588.70	-0.50

All Historic Measurements



Well Name: KLIE, WILMONT

Owner:

Permit #: 20742 - R -

Location #: SC00304234CAB

USGS Site ID: 394510102034900

Division: 1 **Water District:** 49 **County:** YUMA

Location: Q160 Q40 Q10 Section **Twnshp** **Range** **PM** **Distance from section lines:**
 SW NE NW 34 3 S 42 W S **From N/S line:** **From E/W line:**

UTM Coordinates (NAD83): **Northing (UTM y):** 4404417.0 **Easting (UTM x):** 751524.0 **GPS**

Latitude/Longitude (decimal degrees):

Surface Elevation (ft): 3755

Well depth (ft): 276

Aquifer(s):

Water Level Change

1 year:

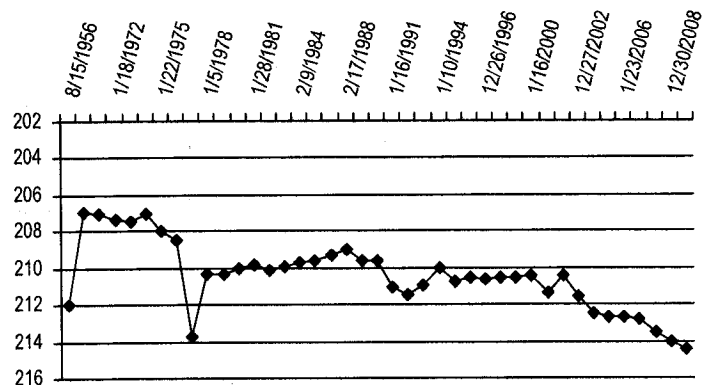
5 year: -1.80

10 year: -4.10

Measurements from last 10 years

Date	Depth to WL (ft)	Elev of WL (ft)	Change (ft)
1/16/2000	210.40	3544.60	0.10
12/31/2000	211.40	3543.60	-1.00
1/2/2002	210.40	3544.60	1.00
12/27/2002	211.60	3543.40	-1.20
1/6/2004	212.50	3542.50	-0.90
12/17/2004	212.70	3542.30	-0.20
1/23/2006	212.70	3542.30	0.00
12/17/2006	212.80	3542.20	-0.10
1/12/2008	213.50	3541.50	-0.70
12/30/2008	214.00	3541.00	-0.50
1/11/2010	214.50	3540.50	-0.50

All Historic Measurements



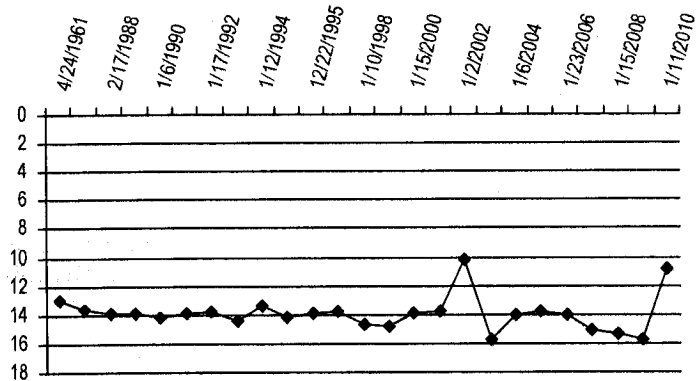
**NORTHERN HIGH PLAINS
DISTRICT: ARIKAREE**

Well Name: WHOMBLE, CHESTER **Owner:**
Permit #: 3057 - F - **Location #:** SC00304305ADC **USGS Site ID:** 394935102122800
Division: 1 **Water District:** 65 **County:** YUMA
Location: Q160 Q40 Q10 Section **Twnshp** Range **PM** **Distance from section lines:**
 NE SE SW 5 3 S 43 W S **From N/S line:** **From E/W line:**
UTM Coordinates (NAD83): **Northing (UTM y):** 4412227.0 **Easting (UTM x):** 739198.0 **GPS**
Latitude/Longitude (decimal degrees):
Surface Elevation (ft): 3655 **Water Level Change**
Well depth (ft): 112 **1 year:**
Aquifer(s): **5 year:** 3.00
10 year: 3.10

Measurements from last 10 years

Date	Depth to WL (ft)	Elev of WL (ft)	Change (ft)
1/15/2000	13.90	3641.10	0.90
12/30/2000	13.70	3641.30	0.20
1/2/2002	10.20	3644.80	3.50
12/26/2002	15.80	3639.20	-5.60
1/6/2004	14.00	3641.00	1.80
12/18/2004	13.80	3641.20	0.20
1/23/2006	14.00	3641.00	-0.20
12/18/2006	15.10	3639.90	-1.10
1/15/2008	15.30	3639.70	-0.20
12/8/2008	15.80	3639.20	-0.50
1/11/2010	10.80	3644.20	5.00

All Historic Measurements

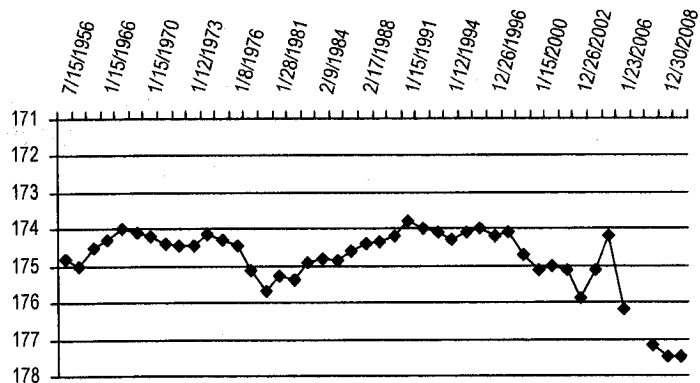


Well Name: MANSFIELD, BILL **Owner:**
Permit #: 19763 - F - **Location #:** SC00304314AAA **USGS Site ID:** 394814102093700
Division: 1 **Water District:** 65 **County:** YUMA
Location: Q160 Q40 Q10 Section **Twnshp** Range **PM** **Distance from section lines:**
 NE NE NE 14 3 S 43 W S **From N/S line:** **From E/W line:**
UTM Coordinates (NAD83): **Northing (UTM y):** 4409884.0 **Easting (UTM x):** 744288.0 **GPS**
Latitude/Longitude (decimal degrees):
Surface Elevation (ft): 3789 **Water Level Change**
Well depth (ft): 220 **1 year:**
Aquifer(s): OGALLALA **5 year:** -3.30
10 year: -2.40

Measurements from last 10 years

Date	Depth to WL (ft)	Elev of WL (ft)	Change (ft)
1/15/2000	175.10	3613.90	-0.40
12/30/2000	175.00	3614.00	0.10
1/2/2002	175.10	3613.90	-0.10
12/26/2002	175.90	3613.10	-0.80
1/14/2004	175.10	3613.90	0.80
1/10/2005	174.20	3614.80	0.90
1/23/2006	176.20	3612.80	-2.00
12/18/2006			
1/12/2008	177.20	3611.80	
12/30/2008	177.50	3611.50	-0.30
1/11/2010	177.50	3611.50	0.00

All Historic Measurements



**NORTHERN HIGH PLAINS
DISTRICT: ARIKAREE**

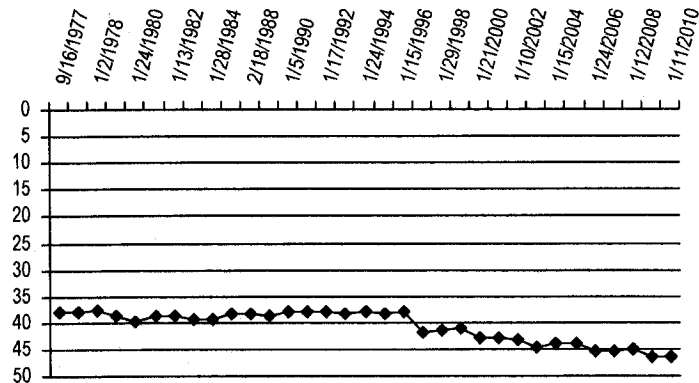
Well Name: MCDONALD, HARVEY **Owner:**
Permit #: - - **Location #:** SC00304507BBB1 **USGS Site ID:** 394902102274801
Division: 1 **Water District:** 65 **County:** YUMA
Location: Q160 Q40 Q10 Section: 7 Twship: 3 S Range: 45 W S PM Distance from section lines:
 NW NW NW From N/S line: From EW line:
UTM Coordinates (NAD83): Northing (UTM y): 4410533.0 Easting (UTM x): 717078.0 GPS
Latitude/Longitude (decimal degrees):

Surface Elevation (ft): 4009 **Water Level Change**
Well depth (ft): 90 **1 year:** -0.30
Aquifer(s): **5 year:** -2.60
10 year: -3.60

Measurements from last 10 years

Date	Depth to WL (ft)	Elev of WL (ft)	Change (ft)
1/21/2000	43.00	3966.00	-1.80
1/10/2001	42.90	3966.10	0.10
1/10/2002	43.10	3965.90	-0.20
12/25/2002	44.60	3964.40	-1.50
1/15/2004	43.90	3965.10	0.70
1/10/2005	44.00	3965.00	-0.10
1/24/2006	45.30	3963.70	-1.30
12/17/2006	45.30	3963.70	0.00
1/12/2008	45.00	3964.00	0.30
1/12/2009	46.30	3962.70	-1.30
1/11/2010	46.60	3962.40	-0.30

All Historic Measurements



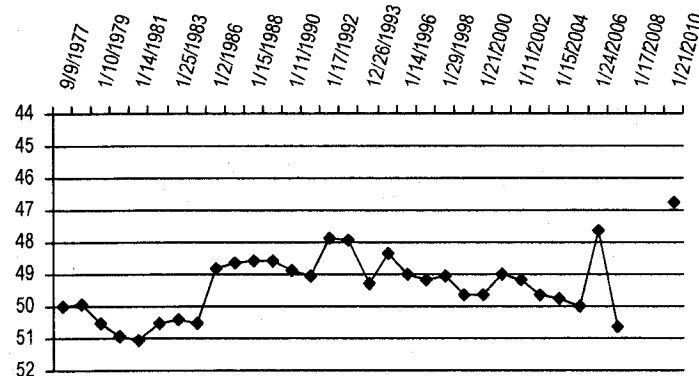
Well Name: U.S. GOVERNMENT **Owner:**
Permit #: - - **Location #:** SC00304631CB **USGS Site ID:** 394532102343101
Division: 1 **Water District:** 65 **County:** YUMA
Location: Q160 Q40 Q10 Section: 31 Twship: 3 S Range: 46 W S PM Distance from section lines:
 SW NW From N/S line: From EW line:
UTM Coordinates (NAD83): Northing (UTM y): 4402832.0 Easting (UTM x): 707888.0 GPS
Latitude/Longitude (decimal degrees):

Surface Elevation (ft): 4084 **Water Level Change**
Well depth (ft): 67 **1 year:**
Aquifer(s): **5 year:** 3.23
10 year: 2.90

Measurements from last 10 years

Date	Depth to WL (ft)	Elev of WL (ft)	Change (ft)
1/21/2000	49.67	4034.33	0.00
1/10/2001	49.00	4035.00	0.67
1/11/2002	49.17	4034.83	-0.17
12/25/2002	49.67	4034.33	-0.50
1/15/2004	49.77	4034.23	-0.10
1/10/2005	50.00	4034.00	-0.23
1/24/2006	47.67	4036.33	2.33
12/17/2006	50.67	4033.33	-3.00
1/17/2008			
1/1/2009			
1/21/2010	46.77	4037.23	

All Historic Measurements



**NORTHERN HIGH PLAINS
DISTRICT: ARIKAREE**

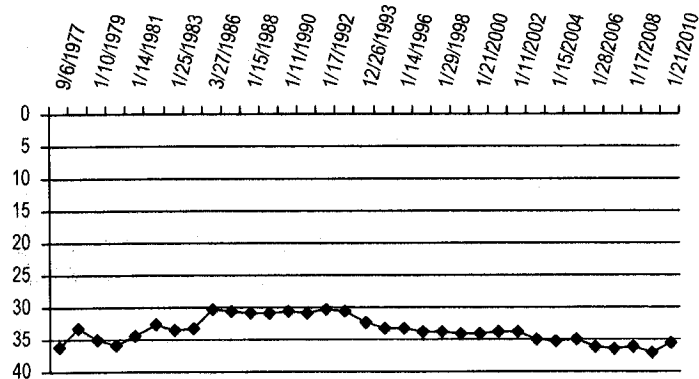
Well Name: U.S. GOVERNMENT **Owner:**
Permit #: - - **Location #:** SC00304714CDC1 **USGS Site ID:** 394715102362901
Division: 1 **Water District:** 65 **County:** YUMA
Location: Q160 Q40 Q10 Section Twnshp Range PM Distance from section lines:
SW SE SW 14 3 S 47 W S From N/S line: From EW line:
UTM Coordinates (NAD83): Northing (UTM y): 4406920.0 Easting (UTM x): 704746.0 GPS
Latitude/Longitude (decimal degrees):

Surface Elevation (ft): 4169 **Water Level Change**
Well depth (ft): 80 **1 year:** 1.40
Aquifer(s): **5 year:** -0.60
10 year: -1.40

Measurements from last 10 years

Date	Depth to WL (ft)	Elev of WL (ft)	Change (ft)
1/21/2000	34.20	4134.80	-0.10
1/10/2001	33.90	4135.10	0.30
1/11/2002	33.80	4135.20	0.10
12/25/2002	35.10	4133.90	-1.30
1/15/2004	35.20	4133.80	-0.10
1/10/2005	35.00	4134.00	0.20
1/28/2006	36.10	4132.90	-1.10
12/17/2006	36.40	4132.60	-0.30
1/17/2008	36.30	4132.70	0.10
2/23/2009	37.00	4132.00	-0.70
1/21/2010	35.60	4133.40	1.40

All Historic Measurements



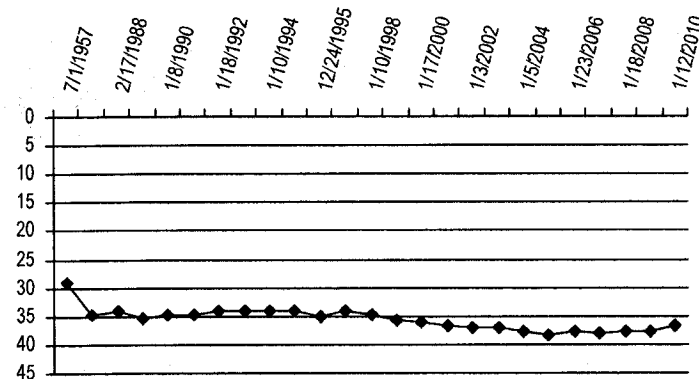
Well Name: POE, LARRY **Owner:**
Permit #: 11528 - R - **Location #:** SC00404232DAC **USGS Site ID:** 394052102051500
Division: 1 **Water District:** 49 **County:** YUMA
Location: Q160 Q40 Q10 Section Twnshp Range PM Distance from section lines:
SE NE SW 32 4 S 42 W S From N/S line: From EW line:
UTM Coordinates (NAD83): Northing (UTM y): 4394600.0 Easting (UTM x): 749830.0 GPS
Latitude/Longitude (decimal degrees):

Surface Elevation (ft): 3580 **Water Level Change**
Well depth (ft): 90 **1 year:** 1.70
Aquifer(s): **5 year:** -0.70
10 year: -0.70

Measurements from last 10 years

Date	Depth to WL (ft)	Elev of WL (ft)	Change (ft)
1/17/2000	36.10	3543.90	-0.20
12/31/2000	36.80	3543.20	-0.70
1/3/2002	37.00	3543.00	-0.20
1/5/2003	37.20	3542.80	-0.20
1/5/2004	37.60	3542.40	-0.40
12/17/2004	38.50	3541.50	-0.90
1/23/2006	37.80	3542.20	0.70
2/20/2007	37.90	3542.10	-0.10
1/18/2008	37.80	3542.20	0.10
12/31/2008	37.60	3542.40	0.20
1/12/2010	36.80	3543.20	0.80

All Historic Measurements



**NORTHERN HIGH PLAINS
DISTRICT: ARIKAREE**

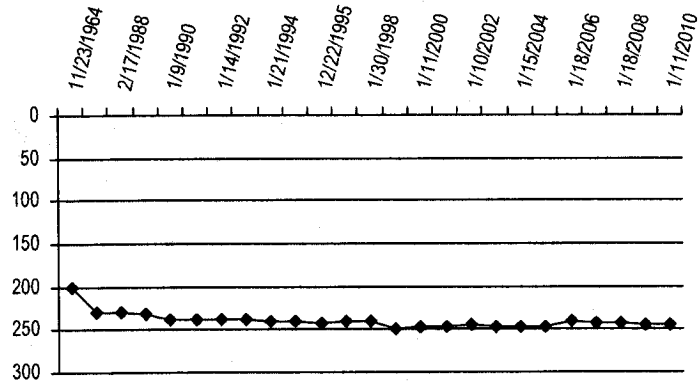
Well Name: SOEHNER, JACK **Owner:**
Permit #: 6371 - F **Location #:** SC00404305ADC **USGS Site ID:** 394421102121000
Division: 1 **Water District:** 49 **County:** YUMA
Location: Q160 Q40 Q10 **Section** **Twnshp** **Range** **PM** **Distance from section lines:**
NE SE SW 5 4 S 43 W S **From N/S line:** **From E/W line:**
UTM Coordinates (NAD83): **Northing (UTM y):** 4402520.0 **Easting (UTM x):** 739640.0 **GPS**
Latitude/Longitude (decimal degrees):

Surface Elevation (ft): 3889 **Water Level Change**
Well depth (ft): 318 **1 year:**
Aquifer(s): OGALLALA **5 year:** 2.90
10 year: 1.80

Measurements from last 10 years

Date	Depth to WL (ft)	Elev of WL (ft)	Change (ft)
1/11/2000	246.00	3643.00	3.00
12/27/2000	246.50	3642.50	-0.50
1/10/2002	245.80	3643.20	0.70
1/6/2003	246.90	3642.10	-1.10
1/15/2004	247.20	3641.80	-0.30
1/11/2005	247.10	3641.90	0.10
1/18/2006	241.30	3647.70	5.80
12/17/2006	242.20	3646.80	-0.90
1/18/2008	243.20	3645.80	-1.00
12/30/2008	244.20	3644.80	-1.00
1/11/2010	244.20	3644.80	0.00

All Historic Measurements




Well Name: BOWMAN, RALPH **Owner:**
Permit #: 10546 - F **Location #:** SC00404307CCB **USGS Site ID:** 394317102115500
Division: 1 **Water District:** 49 **County:** YUMA
Location: Q160 Q40 Q10 **Section** **Twnshp** **Range** **PM** **Distance from section lines:**
SW SW NW 7 4 S 43 W S **From N/S line:** **From E/W line:**
UTM Coordinates (NAD83): **Northing (UTM y):** 4400412.0 **Easting (UTM x):** 736938.0 **GPS**
Latitude/Longitude (decimal degrees):

Surface Elevation (ft): 3935 **Water Level Change**
Well depth (ft): 330 **1 year:** -1.60
Aquifer(s): OGALLALA **5 year:** -6.40
10 year: -11.00

Measurements from last 10 years

Date	Depth to WL (ft)	Elev of WL (ft)	Change (ft)
1/11/2000	246.40	3688.60	0.00
12/27/2000	247.10	3687.90	-0.70
1/11/2002	247.50	3687.50	-0.40
1/6/2003	249.00	3686.00	-1.50
1/15/2004	250.10	3684.90	-1.10
1/10/2005	251.00	3684.00	-0.90
1/18/2006	252.80	3682.20	-1.80
12/18/2006	253.80	3681.20	-1.00
1/18/2008	254.80	3680.20	-1.00
12/30/2008	255.80	3679.20	-1.00
1/11/2010	257.40	3677.60	-1.60

All Historic Measurements



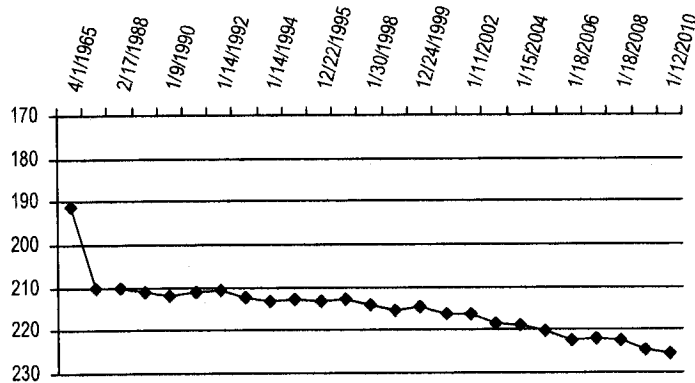
**NORTHERN HIGH PLAINS
DISTRICT: ARIKAREE**

Well Name: ALLEN, L. **Owner:**
Permit #: 6805 - F - **Location #:** SC00404310ADB **USGS Site ID:** 394340102100000
Division: 1 **Water District:** 49 **County:** YUMA
Location: Q160 Q40 Q10 Section Twnshp Range PM Distance from section lines:
 NE SE NW 10 4 S 43 W S From N/S line: From E/W line:
UTM Coordinates (NAD83): Northing (UTM y): 4401397.0 Easting (UTM x): 742780.0 GPS
Latitude/Longitude (decimal degrees):
Surface Elevation (ft): 3845 **Water Level Change**
Well depth (ft): 285 **1 year:** -0.70
Aquifer(s): OGALLALA **5 year:** -5.00
10 year: -11.00

Measurements from last 10 years

Date	Depth to WL (ft)	Elev of WL (ft)	Change (ft)
12/27/2000	216.50	3628.50	-2.00
1/11/2002	216.50	3628.50	0.00
1/6/2003	218.50	3626.50	-2.00
1/15/2004	218.90	3626.10	-0.40
1/10/2005	220.50	3624.50	-1.60
1/18/2006	222.50	3622.50	-2.00
12/18/2006	222.00	3623.00	0.50
1/18/2008	222.50	3622.50	-0.50
12/31/2008	224.80	3620.20	-2.30
1/12/2010	225.50	3619.50	-0.70

All Historic Measurements

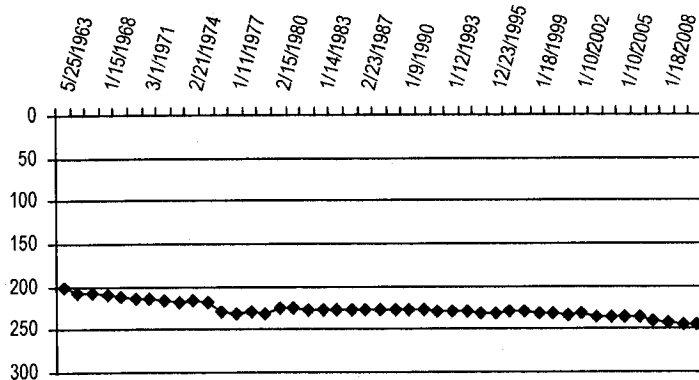


Well Name: STATE OF COLORADO **Owner:**
Permit #: 4227 - F - **Location #:** SC00404316BAB **USGS Site ID:** 394302102113000
Division: 1 **Water District:** 49 **County:** YUMA
Location: Q160 Q40 Q10 Section Twnshp Range PM Distance from section lines:
 NW NE NW 16 4 S 43 W S From N/S line: From E/W line:
UTM Coordinates (NAD83): Northing (UTM y): 4400119.0 Easting (UTM x): 740692.0 GPS
Latitude/Longitude (decimal degrees):
Surface Elevation (ft): 3881 **Water Level Change**
Well depth (ft): 310 **1 year:** 0.70
Aquifer(s): OGALLALA **5 year:** -7.80
10 year: -11.70

Measurements from last 10 years

Date	Depth to WL (ft)	Elev of WL (ft)	Change (ft)
12/27/2000	233.00	3648.00	-0.90
1/10/2002	232.50	3648.50	0.50
12/22/2002	235.10	3645.90	-2.60
1/15/2004	235.50	3645.50	-0.40
1/10/2005	236.00	3645.00	-0.50
1/18/2006	236.50	3644.50	-0.50
12/18/2006	239.50	3641.50	-3.00
1/18/2008	243.40	3637.60	-3.90
12/31/2008	244.50	3636.50	-1.10
1/11/2010	243.80	3637.20	0.70

All Historic Measurements




**NORTHERN HIGH PLAINS
DISTRICT: ARIKAREE**

Well Name: EKBERG, DALE H. **Owner:**
Permit #: 6577 - F - **Location #:** SC00404336DDC **USGS Site ID:** 393957102073100
Division: 1 **Water District:** 49 **County:** YUMA
Location: Q160 Q40 Q10 Section Twntp Range PM Distance from section lines:
 SE SE SW 36 4 S 43 W S From N/S line: From E/W line:
UTM Coordinates (NAD83): Northing (UTM y): 4394059.0 Easting (UTM x): 746631.0 GPS
Latitude/Longitude (decimal degrees):
Surface Elevation (ft): 3741 **Water Level Change**
Well depth (ft): 225 **1 year:** 0.80
Aquifer(s): OGALLALA **5 year:** 12.30
10 year: -2.20

Measurements from last 10 years

Date	Depth to WL (ft)	Elev of WL (ft)	Change (ft)
1/17/2000	165.50	3575.50	-0.50
12/31/2000	167.50	3573.50	-2.00
1/3/2002	172.50	3568.50	-5.00
12/27/2002	173.50	3567.50	-1.00
1/4/2004	176.50	3564.50	-3.00
1/9/2005	180.00	3561.00	-3.50
1/24/2006	181.00	3560.00	-1.00
2/20/2007	178.30	3562.70	2.70
1/18/2008	179.10	3561.90	-0.80
12/31/2008	168.50	3572.50	10.60
1/12/2010	167.70	3573.30	0.80

All Historic Measurements

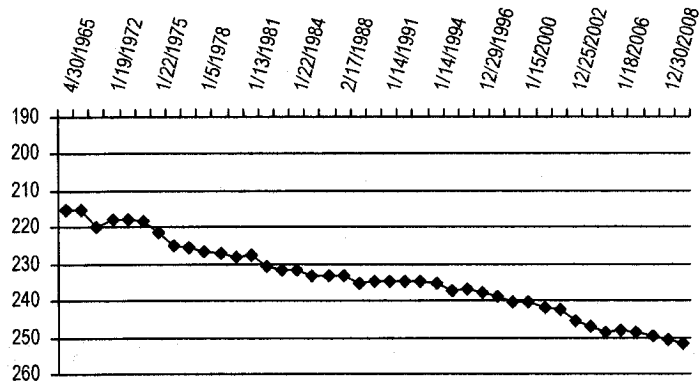


Well Name: ELLIOTT, WILSON **Owner:**
Permit #: 9380 - F - **Location #:** SC004044404DCC **USGS Site ID:** 394354102180300
Division: 1 **Water District:** 65 **County:** YUMA
Location: Q160 Q40 Q10 Section Twntp Range PM Distance from section lines:
 SE SW SW 4 4 S 44 W S From N/S line: From E/W line:
UTM Coordinates (NAD83): Northing (UTM y): 4401431.0 Easting (UTM x): 731183.0 GPS
Latitude/Longitude (decimal degrees):
Surface Elevation (ft): 3985 **Water Level Change**
Well depth (ft): 343 **1 year:** -0.80
Aquifer(s): OGALLALA **5 year:** -3.10
10 year: -11.40

Measurements from last 10 years

Date	Depth to WL (ft)	Elev of WL (ft)	Change (ft)
1/15/2000	240.20	3744.80	0.30
12/30/2000	242.10	3742.90	-1.90
1/1/2002	242.60	3742.40	-0.50
12/25/2002	245.50	3739.50	-2.90
1/7/2004	247.10	3737.90	-1.60
12/18/2004	248.50	3736.50	-1.40
1/18/2006	248.20	3736.80	0.30
12/18/2006	248.80	3736.20	-0.60
1/15/2008	249.90	3735.10	-1.10
12/30/2008	250.80	3734.20	-0.90
1/11/2010	251.60	3733.40	-0.80

All Historic Measurements



**NORTHERN HIGH PLAINS
DISTRICT: ARIKAREE**

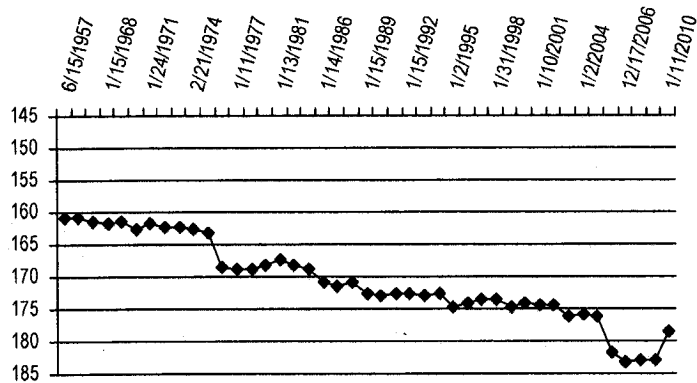
Well Name: LIDKE, OTTO **Owner:**
Permit #: - - **Location #:** SC00404508BDB **USGS Site ID:** 394333102262100
Division: 1 **Water District:** 65 **County:** YUMA
Location: Q160 Q40 Q10 Section Twnshp Range PM Distance from section lines:
 NW SE NW 8 4 S 45 W S From N/S line: From E/W line:
UTM Coordinates (NAD83): Northing (UTM y): 4401339.0 Easting (UTM x): 718997.0 GPS
Latitude/Longitude (decimal degrees):

Surface Elevation (ft): 4063 **Water Level Change**
Well depth (ft): 193 **1 year:** 4.50
Aquifer(s): **5 year:** -2.30
10 year: -4.40

Measurements from last 10 years

Date	Depth to WL (ft)	Elev of WL (ft)	Change (ft)
1/10/2001	174.40	3888.60	-0.30
1/1/2002	174.40	3888.60	0.00
1/6/2003	176.10	3886.90	-1.70
1/2/2004	176.00	3887.00	0.10
1/9/2005	176.20	3886.80	-0.20
1/18/2006	181.90	3881.10	-5.70
12/17/2006	183.20	3879.80	-1.30
1/12/2008	182.90	3880.10	0.30
12/8/2008	183.00	3880.00	-0.10
1/11/2010	178.50	3884.50	4.50

All Historic Measurements




Well Name: WIESER, GRANT **Owner:**
Permit #: 9529 - F - **Location #:** SC00404515CBD **USGS Site ID:** 394220102240300
Division: 1 **Water District:** 65 **County:** YUMA
Location: Q160 Q40 Q10 Section Twnshp Range PM Distance from section lines:
 SW NW SE 15 4 S 45 W S From N/S line: From E/W line:
UTM Coordinates (NAD83): Northing (UTM y): 4398349.2 Easting (UTM x): 722697.8 Spotted from quarters
Latitude/Longitude (decimal degrees): 39.705964 -102.402339

Surface Elevation (ft): 4078 **Water Level Change**
Well depth (ft): 351 **1 year:** -1.10
Aquifer(s): OGALLALA **5 year:** -6.00
10 year: -11.00

Measurements from last 10 years

Date	Depth to WL (ft)	Elev of WL (ft)	Change (ft)
12/27/2000	237.00	3841.00	-1.50
1/1/2002	237.10	3840.90	-0.10
1/7/2003	239.80	3838.20	-2.70
1/2/2004	239.40	3838.60	0.40
1/9/2005	240.50	3837.50	-1.10
1/18/2006	243.30	3834.70	-2.80
12/18/2006	245.50	3832.50	-2.20
1/18/2008	245.00	3833.00	0.50
12/30/2008	245.40	3832.60	-0.40
1/21/2010	246.50	3831.50	-1.10

All Historic Measurements



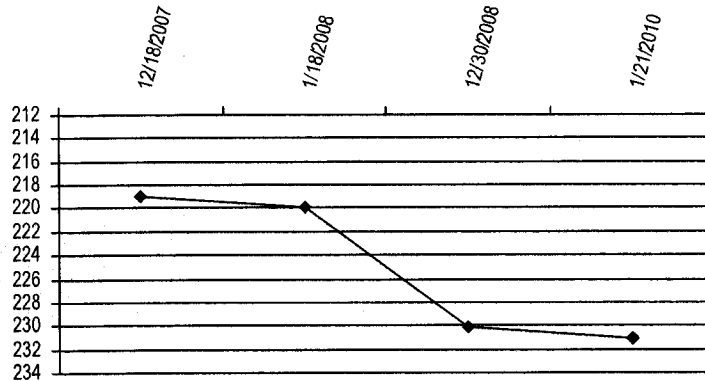
**NORTHERN HIGH PLAINS
DISTRICT: ARIKAREE**

Well Name: JERRY BRENNER **Owner:** JERRY BRENNER
Permit #: 16097 - FP - **Location #:** SC00404527BA **USGS Site ID:**
Division: 1 **Water District:** 49 **County:** YUMA
Location: Q160 Q40 Q10 Section **Twnshp** Range **PM** Distance from section lines:
 NW NE 27 4 S 45 W S **From N/S line:** 1319 N **From EW line:** 1321 W
UTM Coordinates (NAD83): Northing (UTM y): 4395825.0 Easting (UTM x): 723000.0 GPS
Latitude/Longitude (decimal degrees):
Surface Elevation (ft): 4067 **Water Level Change**
Well depth (ft): 330 **1 year:** -1.00
Aquifer(s): OGALLALA **5 year:**
10 year:

Measurements from last 10 years

Date	Depth to WL (ft)	Elev of WL (ft)	Change (ft)
12/18/2007	219.00	3848.00	
1/18/2008	220.00	3847.00	-1.00
12/30/2008	230.10	3836.90	-10.10
1/21/2010	231.10	3835.90	-1.00

All Historic Measurements

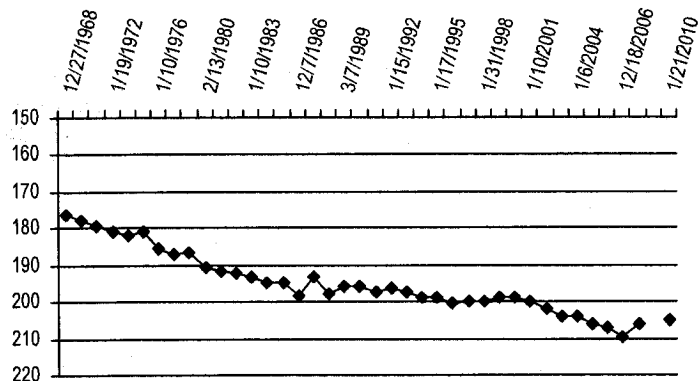


Well Name: RICHARDS, DONALD **Owner:**
Permit #: 12970 - FP - **Location #:** SC00404531CC **USGS Site ID:** 393940102272400
Division: 1 **Water District:** 65 **County:** YUMA
Location: Q160 Q40 Q10 Section **Twnshp** Range **PM** Distance from section lines:
 SW SW 31 4 S 45 W S **From N/S line:** **From EW line:**
UTM Coordinates (NAD83): Northing (UTM y): 4393276.0 Easting (UTM x): 718165.0 GPS
Latitude/Longitude (decimal degrees):
Surface Elevation (ft): 4122 **Water Level Change**
Well depth (ft): 320 **1 year:**
Aquifer(s): **5 year:** 0.90
10 year: -6.10

Measurements from last 10 years

Date	Depth to WL (ft)	Elev of WL (ft)	Change (ft)
1/16/2000	199.10	3922.90	-0.10
1/10/2001	200.00	3922.00	-0.90
1/1/2002	202.10	3919.90	-2.10
1/8/2003	204.10	3917.90	-2.00
1/6/2004	204.00	3918.00	0.10
1/9/2005	206.10	3915.90	-2.10
1/18/2006	207.00	3915.00	-0.90
12/18/2006	209.60	3912.40	-2.60
1/18/2008	206.30	3915.70	3.30
12/31/2008			
1/21/2010	205.20	3916.80	

All Historic Measurements




**NORTHERN HIGH PLAINS
DISTRICT: ARIKAREE**

Well Name: DUTTON, MILDRED **Owner:**
Permit #: 13028 - FP - **Location #:** SC00404532BCA **USGS Site ID:** 394001102261000
Division: 1 **Water District:** 49 **County:** YUMA
Location: Q160 Q40 Q10 **Section** **Twnshp** **Range** **PM** **Distance from section lines:**
 NW SW NE 32 4 S 45 W S **From N/S line:** **From E/W line:**
UTM Coordinates (NAD83): **Northing (UTM y):** 4394008.0 **Easting (UTM x):** 720022.0 **GPS**
Latitude/Longitude (decimal degrees):
Surface Elevation (ft): 4102 **Water Level Change**
Well depth (ft): 320 **1 year:** 0.50
Aquifer(s): OGALLALA **5 year:** -14.60
10 year: -16.20

Measurements from last 10 years

Date	Depth to WL (ft)	Elev of WL (ft)	Change (ft)
1/10/2001	209.30	3892.70	0.00
1/1/2002	208.90	3893.10	0.40
1/8/2003	210.80	3891.20	-1.90
1/2/2004	210.40	3891.60	0.40
1/9/2005	210.90	3891.10	-0.50
1/18/2006	211.50	3890.50	-0.60
12/18/2006	216.50	3885.50	-5.00
1/18/2008	217.80	3884.20	-1.30
12/30/2008	226.00	3876.00	-8.20
1/21/2010	225.50	3876.50	0.50

All Historic Measurements

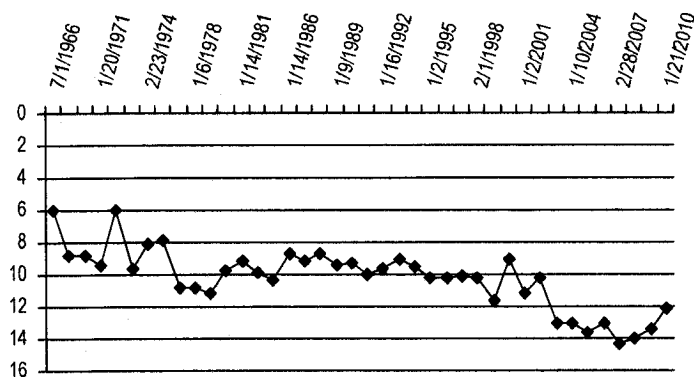


Well Name: PHILLIPS, IVA DELL **Owner:**
Permit #: 10741 - F - **Location #:** SC00404718AAB **USGS Site ID:** 394250102402500
Division: 1 **Water District:** 65 **County:** YUMA
Location: Q160 Q40 Q10 **Section** **Twnshp** **Range** **PM** **Distance from section lines:**
 NE NE NW 18 4 S 47 W S **From N/S line:** **From E/W line:**
UTM Coordinates (NAD83): **Northing (UTM y):** 4398549.0 **Easting (UTM x):** 699388.0 **GPS**
Latitude/Longitude (decimal degrees):
Surface Elevation (ft): 4161 **Water Level Change**
Well depth (ft): 85 **1 year:** 1.30
Aquifer(s): OGALLALA **5 year:** 1.50
10 year: -3.00

Measurements from last 10 years

Date	Depth to WL (ft)	Elev of WL (ft)	Change (ft)
1/2/2001	11.20	4149.80	-2.10
1/9/2002	10.20	4150.80	1.00
1/1/2003	13.00	4148.00	-2.80
1/10/2004	13.10	4147.90	-0.10
12/18/2004	13.60	4147.40	-0.50
1/28/2006	13.10	4147.90	0.50
2/28/2007	14.40	4146.60	-1.30
1/22/2008	14.00	4147.00	0.40
1/2/2009	13.40	4147.60	0.60
1/21/2010	12.10	4148.90	1.30

All Historic Measurements



**NORTHERN HIGH PLAINS
DISTRICT: ARIKAREE**

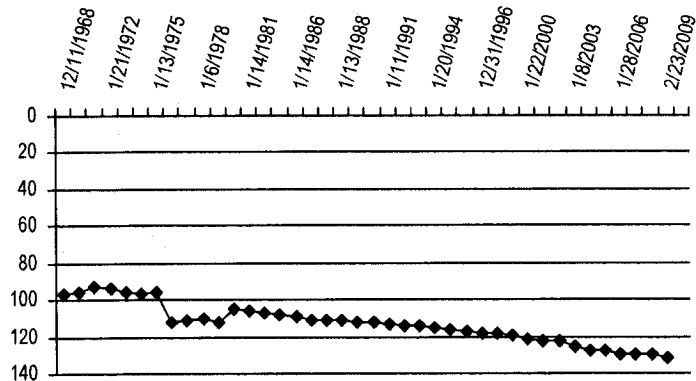
Well Name: REHOR, EARL **Owner:**
Permit #: 12646 - F - **Location #:** SC00404719DDB **USGS Site ID:** 394119102402300
Division: 1 **Water District:** 65 **County:** YUMA
Location: Q160 Q40 Q10 Section Twnshp Range PM Distance from section lines:
 SE SE NW 19 4 S 47 W S From N/S line: From EW line:
UTM Coordinates (NAD83): Northing (UTM y): 4395688.6 Easting (UTM x): 699554.7 Spotted from quarters
Latitude/Longitude (decimal degrees): 39.687735 -102.672876

Surface Elevation (ft): 4250 **Water Level Change**
Well depth (ft): 240 **1 year:**
Aquifer(s): OGALLALA **5 year:**
10 year:

Measurements from last 10 years

Date	Depth to WL (ft)	Elev of WL (ft)	Change (ft)
1/22/2000	121.00	4129.00	-1.50
1/3/2001	122.40	4127.60	-1.40
1/10/2002	123.00	4127.00	-0.60
1/8/2003	126.00	4124.00	-3.00
1/10/2004	127.50	4122.50	-1.50
1/20/2005	128.00	4122.00	-0.50
1/28/2006	129.50	4120.50	-1.50
2/28/2007	129.50	4120.50	0.00
1/22/2008	129.50	4120.50	0.00
2/23/2009	131.80	4118.20	-2.30
1/1/2010			

All Historic Measurements



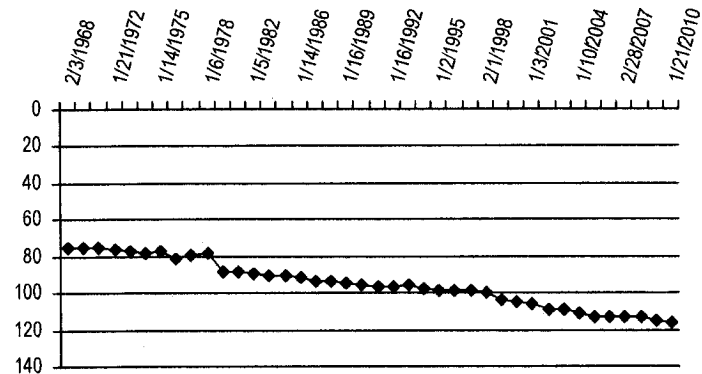
Well Name: WISE, EMMETT **Owner:**
Permit #: 12512 - F - **Location #:** SC00404726BBD **USGS Site ID:** 394055102362800
Division: 1 **Water District:** 65 **County:** YUMA
Location: Q160 Q40 Q10 Section Twnshp Range PM Distance from section lines:
 NW NW SE 26 4 S 47 W S From N/S line: From EW line:
UTM Coordinates (NAD83): Northing (UTM y): 4395234.6 Easting (UTM x): 705016.2 Spotted from quarters
Latitude/Longitude (decimal degrees): 39.682355 -102.609378

Surface Elevation (ft): 4168 **Water Level Change**
Well depth (ft): 244 **1 year:** -0.50
Aquifer(s): OGALLALA **5 year:** -3.40
10 year: -11.30

Measurements from last 10 years

Date	Depth to WL (ft)	Elev of WL (ft)	Change (ft)
1/22/2000	105.00	4063.00	-1.00
1/3/2001	106.10	4061.90	-1.10
1/10/2002	109.00	4059.00	-2.90
12/25/2002	109.10	4058.90	-0.10
1/10/2004	110.80	4057.20	-1.70
12/15/2004	112.90	4055.10	-2.10
1/28/2006	113.10	4054.90	-0.20
2/28/2007	113.40	4054.60	-0.30
1/22/2008	113.60	4054.40	-0.20
2/23/2009	115.80	4052.20	-2.20
1/21/2010	116.30	4051.70	-0.50

All Historic Measurements



**NORTHERN HIGH PLAINS
DISTRICT: ARIKAREE**

Well Name: SMITH, CLARE E.

Owner:

Permit #: 11940 - F - **Location #:** SC00404827ADD **USGS Site ID:** 394044102433400

Division: 1 **Water District:** 65 **County:** YUMA

Location: Q160 Q40 Q10 **Section** **Twnshp** **Range** **PM** **Distance from section lines:**
 NE SE SE 27 4 S 48 W S **From N/S line:** **From EW line:**

UTM Coordinates (NAD83): **Northing (UTM y):** 4394577.0 **Easting (UTM x):** 694993.0 **GPS**

Latitude/Longitude (decimal degrees):

Surface Elevation (ft): 4313

Well depth (ft): 210

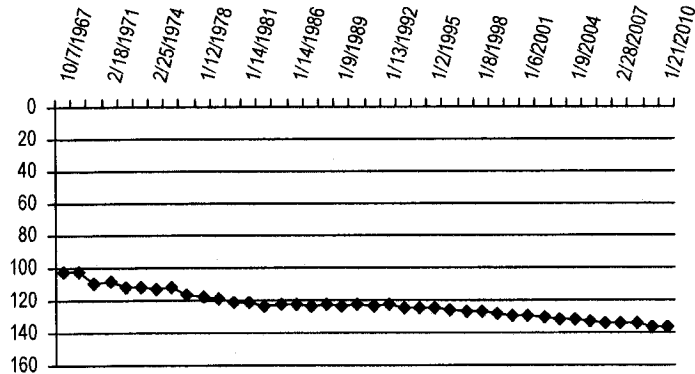
Aquifer(s):

Water Level Change
1 year: -0.50
5 year: -3.50
10 year: -7.70

Measurements from last 10 years

Date	Depth to WL (ft)	Elev of WL (ft)	Change (ft)
1/23/2000	129.30	4183.70	-0.90
1/6/2001	129.50	4183.50	-0.20
1/6/2002	130.30	4182.70	-0.80
1/1/2003	131.50	4181.50	-1.20
1/9/2004	132.30	4180.70	-0.80
12/21/2004	133.50	4179.50	-1.20
1/28/2006	134.20	4178.80	-0.70
2/28/2007	133.90	4179.10	0.30
1/22/2008	134.60	4178.40	-0.70
1/2/2009	136.50	4176.50	-1.90
1/21/2010	137.00	4176.00	-0.50

All Historic Measurements



Well Name: REHOR, EARL

Owner:

Permit #: 6627 - RFP - **Location #:** SC00404835DAB **USGS Site ID:** 393943102424200

Division: 1 **Water District:** 65 **County:** YUMA

Location: Q160 Q40 Q10 **Section** **Twnshp** **Range** **PM** **Distance from section lines:**
 SE NE NW 35 4 S 48 W S **From N/S line:** **From EW line:**

UTM Coordinates (NAD83): **Northing (UTM y):** 4392767.0 **Easting (UTM x):** 696378.9 **Spotted from quarters**

Latitude/Longitude (decimal degrees): 39.662169 -102.710752

Surface Elevation (ft): 4298

Well depth (ft): 260

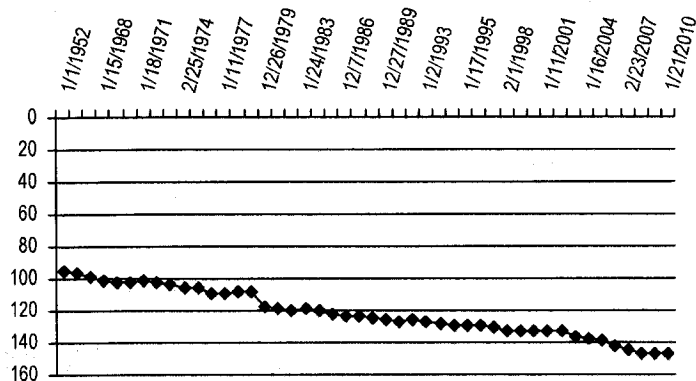
Aquifer(s):

Water Level Change
1 year: -0.40
5 year: -8.50
10 year: -14.40

Measurements from last 10 years

Date	Depth to WL (ft)	Elev of WL (ft)	Change (ft)
1/11/2001	133.00	4165.00	0.20
1/9/2002	133.40	4164.60	-0.40
1/9/2003	136.00	4162.00	-2.60
1/16/2004	137.50	4160.50	-1.50
1/20/2005	139.10	4158.90	-1.60
1/28/2006	142.50	4155.50	-3.40
2/23/2007	145.10	4152.90	-2.60
1/22/2008	147.50	4150.50	-2.40
2/23/2009	147.20	4150.80	0.30
1/21/2010	147.60	4150.40	-0.40

All Historic Measurements



**NORTHERN HIGH PLAINS
DISTRICT: ARIKAREE**

Well Name: LOHR, GEORGE

Owner:

Permit #:

Location #: SC00404919CCC

USGS Site ID:

Division:

1

Water District:

County: WASHINGTON

Location:

Q160 Q40 Q10 Section Twnshp Range PM
SW SW SW 19 4 S 49 W S

Distance from section lines:

From N/S line: From E/W line:

UTM Coordinates (NAD83): Northing (UTM y): 4394834.0 Easting (UTM x): 678784.0 GPS

Latitude/Longitude (decimal degrees):

Surface Elevation (ft): 4495

Well depth (ft):

Aquifer(s):

Water Level Change

1 year:

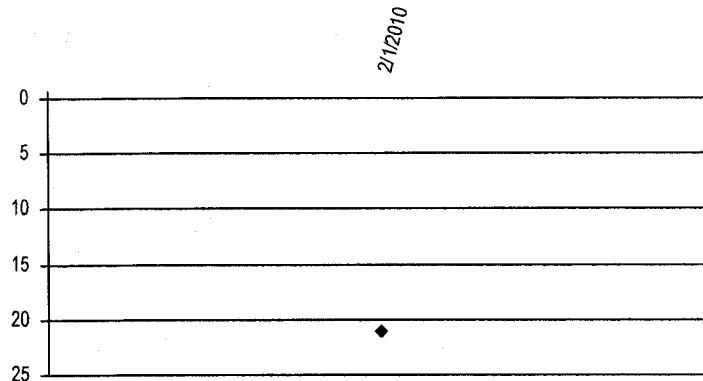
5 year:

10 year:

Measurements from last 10 years

Date	Depth to WL (ft)	Elev of WL (ft)	Change (ft)
2/1/2010	21.00	4474.00	

All Historic Measurements



Well Name: ROMINE, LARRY E.

Owner:

Permit #:

13105 - R -

Location #: SC00404924CAA

USGS Site ID: 394132102490000

Division:

1

Water District:

65

County: WASHINGTON

Location:

Q160 Q40 Q10 Section Twnshp Range PM
SW NE NE 24 4 S 49 W S

Distance from section lines:

From N/S line: From E/W line:

UTM Coordinates (NAD83): Northing (UTM y): 4395690.0 Easting (UTM x): 687671.0 GPS

Latitude/Longitude (decimal degrees):

Surface Elevation (ft): 4355

Well depth (ft): 65

Aquifer(s): OGALLALA

Water Level Change

1 year: 2.20

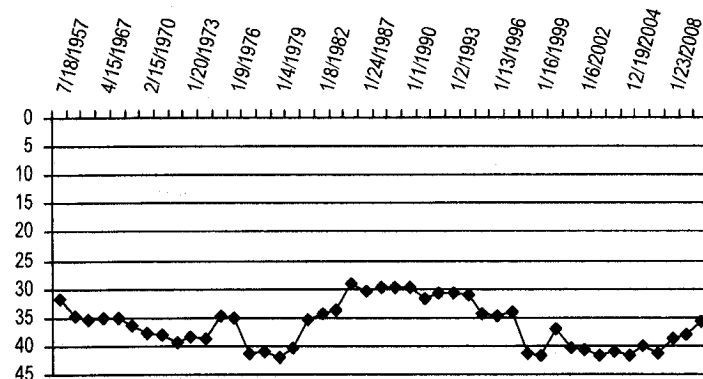
5 year: 5.90

10 year: 1.30

Measurements from last 10 years

Date	Depth to WL (ft)	Elev of WL (ft)	Change (ft)
1/21/2000	37.10	4317.90	4.50
1/2/2001	40.30	4314.70	-3.20
1/6/2002	40.80	4314.20	-0.50
1/11/2003	41.60	4313.40	-0.80
1/12/2004	41.00	4314.00	0.60
12/19/2004	41.70	4313.30	-0.70
2/8/2006	40.10	4314.90	1.60
2/27/2007	41.30	4313.70	-1.20
1/23/2008	38.80	4316.20	2.50
1/2/2009	38.00	4317.00	0.80
2/3/2010	35.80	4319.20	2.20

All Historic Measurements



**NORTHERN HIGH PLAINS
DISTRICT: ARIKAREE**

Well Name: LAYBOURN, GREGG

Owner:

Permit #: 19371 - R - **Location #:** SC00404934DBA **USGS Site ID:** 393928102503800

Division: 1 **Water District:** 65 **County:** WASHINGTON

Location: Q160 Q40 Q10 Section **Twnshp** Range **PM** Distance from section lines:
SE NW NE 34 4 S 49 W S **From N/S line:** **From EW line:**

UTM Coordinates (NAD83): **Northing (UTM y):** 4392486.0 **Easting (UTM x):** 684773.0 **GPS**

Latitude/Longitude (decimal degrees):

Surface Elevation (ft): 4395

Well depth (ft): 53

Aquifer(s): OGALLALA

Water Level Change

1 year: 3.40

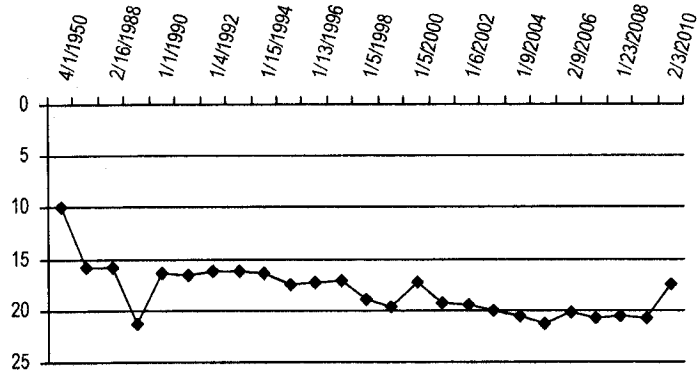
5 year: 4.00

10 year: -0.20

Measurements from last 10 years

Date	Depth to WL (ft)	Elev of WL (ft)	Change (ft)
1/5/2000	17.20	4377.80	2.40
1/2/2001	19.30	4375.70	-2.10
1/6/2002	19.40	4375.60	-0.10
1/11/2003	20.00	4375.00	-0.60
1/9/2004	20.60	4374.40	-0.60
12/19/2004	21.40	4373.60	-0.80
2/9/2006	20.30	4374.70	1.10
2/27/2007	20.70	4374.30	-0.40
1/23/2008	20.50	4374.50	0.20
1/2/2009	20.80	4374.20	-0.30
2/3/2010	17.40	4377.60	3.40

All Historic Measurements



Well Name: BARBER, F.

Owner:

Permit #: - - **Location #:** SC00405031CAD **USGS Site ID:** 393936103011600

Division: 1 **Water District:** 65 **County:** WASHINGTON

Location: Q160 Q40 Q10 Section **Twnshp** Range **PM** Distance from section lines:
SW NE SE 31 4 S 50 W S **From N/S line:** **From EW line:**

UTM Coordinates (NAD83): **Northing (UTM y):** 4391886.0 **Easting (UTM x):** 669701.0 **GPS**

Latitude/Longitude (decimal degrees):

Surface Elevation (ft): 4630

Well depth (ft): 68

Aquifer(s):

Water Level Change

1 year: 0.40

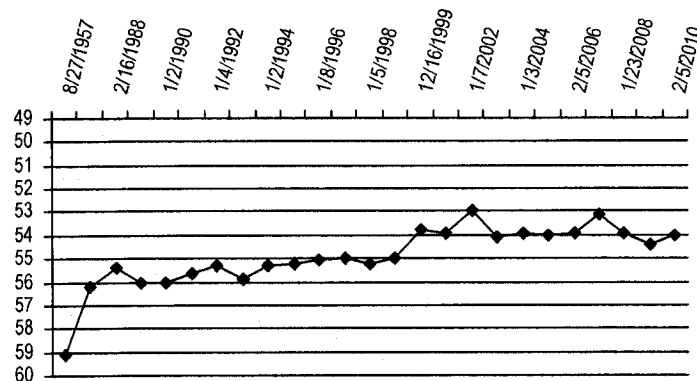
5 year: 0.00

10 year: -0.20

Measurements from last 10 years

Date	Depth to WL (ft)	Elev of WL (ft)	Change (ft)
1/8/2001	53.90	4576.10	-0.10
1/7/2002	53.00	4577.00	0.90
1/11/2003	54.10	4575.90	-1.10
1/3/2004	53.90	4576.10	0.20
12/20/2004	54.00	4576.00	-0.10
2/5/2006	53.90	4576.10	0.10
2/27/2007	53.10	4576.90	0.80
1/23/2008	53.90	4576.10	-0.80
1/2/2009	54.40	4575.60	-0.50
2/5/2010	54.00	4576.00	0.40

All Historic Measurements



**NORTHERN HIGH PLAINS
DISTRICT: ARIKAREE**

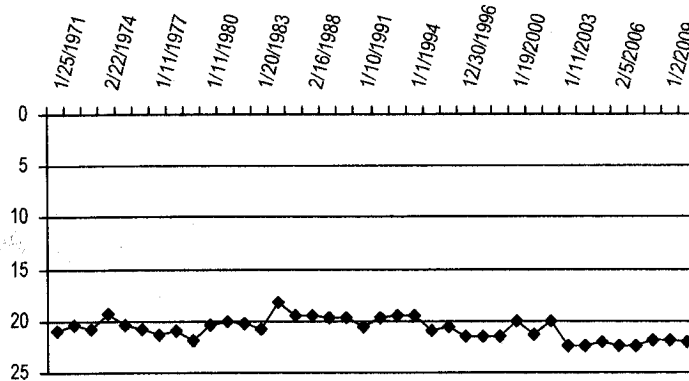
Well Name: STANSFIELD, STEPHEN. **Owner:**
Permit #: 6857 - FP - **Location #:** SC00405036CCC **USGS Site ID:** 393920102504000
Division: 1 **Water District:** 65 **County:** WASHINGTON
Location: Q160 Q40 Q10 Section Twnshp Range PM Distance from section lines:
 SW SW SW 36 4 S 50 W S From N/S line: From EW line:
UTM Coordinates (NAD83): Northing (UTM y): 4391550.0 Easting (UTM x): 677139.0 GPS
Latitude/Longitude (decimal degrees):

Surface Elevation (ft): 4511 **Water Level Change**
Well depth (ft): 35 **1 year:** -0.20
Aquifer(s): OGALLALA **5 year:** 0.00
10 year: -2.00

Measurements from last 10 years

Date	Depth to WL (ft)	Elev of WL (ft)	Change (ft)
1/19/2000	20.00	4491.00	1.50
1/7/2001	21.40	4489.60	-1.40
1/6/2002	20.10	4490.90	1.30
1/11/2003	22.50	4488.50	-2.40
1/4/2004	22.50	4488.50	0.00
12/19/2004	22.00	4489.00	0.50
2/5/2006	22.40	4488.60	-0.40
2/27/2007	22.40	4488.60	0.00
1/28/2008	21.80	4489.20	0.60
1/2/2009	21.80	4489.20	0.00
1/17/2010	22.00	4489.00	-0.20

All Historic Measurements



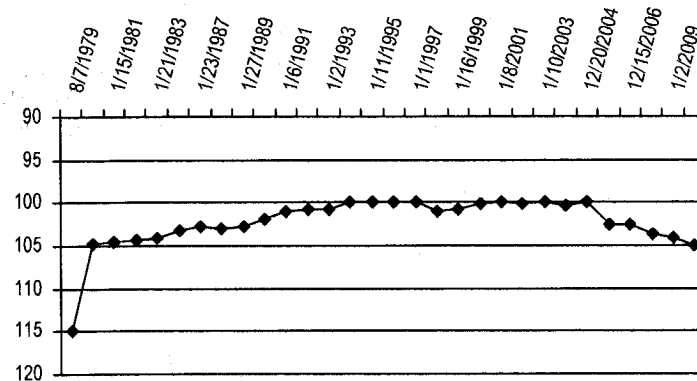
Well Name: DOANE, ELMER **Owner:**
Permit #: - - **Location #:** SC00405235CB **USGS Site ID:** 393950103100701
Division: 1 **Water District:** 65 **County:** WASHINGTON
Location: Q160 Q40 Q10 Section Twnshp Range PM Distance from section lines:
 SW NW 35 4 S 52 W S From N/S line: From EW line:
UTM Coordinates (NAD83): Northing (UTM y): 4392260.0 Easting (UTM x): 656181.0 GPS
Latitude/Longitude (decimal degrees):

Surface Elevation (ft): 4850 **Water Level Change**
Well depth (ft): 120 **1 year:** -0.90
Aquifer(s): **5 year:** -5.00
10 year: -4.90

Measurements from last 10 years

Date	Depth to WL (ft)	Elev of WL (ft)	Change (ft)
1/8/2001	100.00	4750.00	0.10
1/7/2002	100.10	4749.90	-0.10
1/10/2003	100.00	4750.00	0.10
1/3/2004	100.40	4749.60	-0.40
12/20/2004	100.00	4750.00	0.40
2/5/2006	102.50	4747.50	-2.50
12/15/2006	102.60	4747.40	-0.10
1/23/2008	103.60	4746.40	-1.00
1/2/2009	104.10	4745.90	-0.50
2/5/2010	105.00	4745.00	-0.90

All Historic Measurements



**NORTHERN HIGH PLAINS
DISTRICT: ARIKAREE**

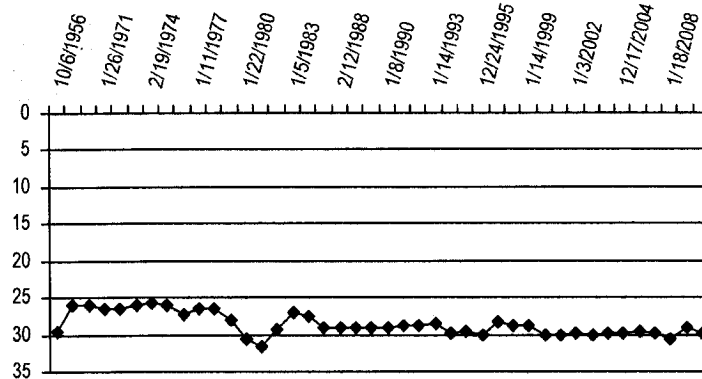
Well Name: WILEY, ERNEST **Owner:**
Permit #: 11743 - R - **Location #:** SC00504204CBA **USGS Site ID:** 393911102044600
Division: 1 **Water District:** 49 **County:** YUMA
Location: Q160 Q40 Q10 Section **Twnshp** Range **PM** **Distance from section lines:**
 SW NW NE 4 5 S 42 W S **From N/S line:** **From EW line:**
UTM Coordinates (NAD83): **Northing (UTM y):** 4393330.0 **Easting (UTM x):** 750527.0 **GPS**
Latitude/Longitude (decimal degrees):

Surface Elevation (ft): 3557 **Water Level Change**
Well depth (ft): 68 **1 year:** -0.60
Aquifer(s): OGALLALA **5 year:** 0.10
10 year: 0.20

Measurements from last 10 years

Date	Depth to WL (ft)	Elev of WL (ft)	Change (ft)
1/17/2000	30.00	3527.00	-1.20
12/31/2000	30.10	3526.90	-0.10
1/3/2002	29.80	3527.20	0.30
12/27/2002	30.00	3527.00	-0.20
1/5/2004	29.80	3527.20	0.20
12/17/2004	29.90	3527.10	-0.10
1/23/2006	29.60	3527.40	0.30
2/20/2007	29.80	3527.20	-0.20
1/18/2008	30.60	3526.40	-0.80
12/31/2008	29.20	3527.80	1.40
1/12/2010	29.80	3527.20	-0.60

All Historic Measurements



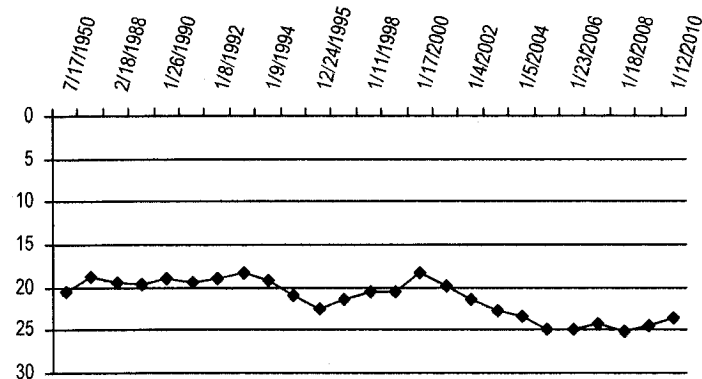
Well Name: YENTER, THEODORE S. **Owner:**
Permit #: 12524 - R - **Location #:** SC00504208DCC **USGS Site ID:** 393756102052800
Division: 1 **Water District:** 49 **County:** YUMA
Location: Q160 Q40 Q10 Section **Twnshp** Range **PM** **Distance from section lines:**
 SE SW SW 8 5 S 42 W S **From N/S line:** **From EW line:**
UTM Coordinates (NAD83): **Northing (UTM y):** 4390923.0 **Easting (UTM x):** 749715.0 **GPS**
Latitude/Longitude (decimal degrees):

Surface Elevation (ft): 3569 **Water Level Change**
Well depth (ft): 62 **1 year:** 0.70
Aquifer(s): **5 year:** 1.30
10 year: -5.30

Measurements from last 10 years

Date	Depth to WL (ft)	Elev of WL (ft)	Change (ft)
1/17/2000	18.40	3550.60	2.10
12/28/2000	19.90	3549.10	-1.50
1/4/2002	21.50	3547.50	-1.60
12/24/2002	22.80	3546.20	-1.30
1/5/2004	23.40	3545.60	-0.60
12/16/2004	25.00	3544.00	-1.60
1/23/2006	24.90	3544.10	0.10
2/20/2007	24.20	3544.80	0.70
1/18/2008	25.10	3543.90	-0.90
12/31/2008	24.40	3544.60	0.70
1/12/2010	23.70	3545.30	0.70

All Historic Measurements



**NORTHERN HIGH PLAINS
DISTRICT: ARIKAREE**

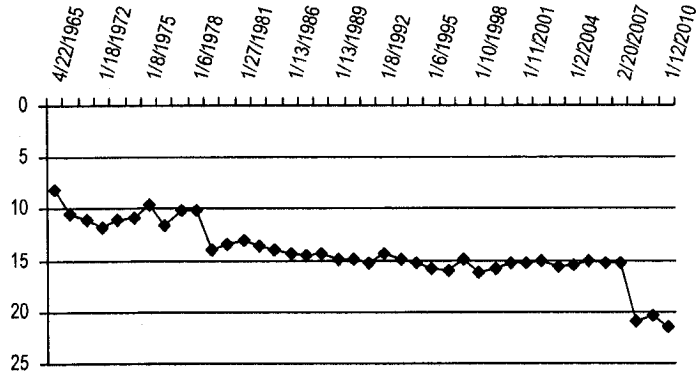
Well Name: GRAMM, LOYD **Owner:**
Permit #: 9208 - F - **Location #:** SC00504231AAD **USGS Site ID:** 393504102061200
Division: 1 **Water District:** 49 **County:** YUMA
Location: Q160 Q40 Q10 Section **Twnshp** Range **PM** **Distance from section lines:**
 NE NE SE 31 5 S 42 W S **From N/S line:** **From EW line:**
UTM Coordinates (NAD83): **Northing (UTM y):** 4385695.0 **Easting (UTM x):** 748695.0 **GPS**
Latitude/Longitude (decimal degrees):

Surface Elevation (ft): 3641 **Water Level Change**
Well depth (ft): 80 **1 year:** -1.10
Aquifer(s): OGALLALA **5 year:** -6.40
10 year: -6.30

Measurements from last 10 years

Date	Depth to WL (ft)	Elev of WL (ft)	Change (ft)
1/17/2000	15.20	3625.80	0.70
1/11/2001	15.20	3625.80	0.00
1/4/2002	15.10	3625.90	0.10
12/24/2002	15.70	3625.30	-0.60
1/2/2004	15.40	3625.60	0.30
1/21/2005	15.10	3625.90	0.30
1/23/2006	15.20	3625.80	-0.10
2/20/2007	15.20	3625.80	0.00
1/19/2008	21.00	3620.00	-5.80
12/31/2008	20.40	3620.60	0.60
1/12/2010	21.50	3619.50	-1.10

All Historic Measurements



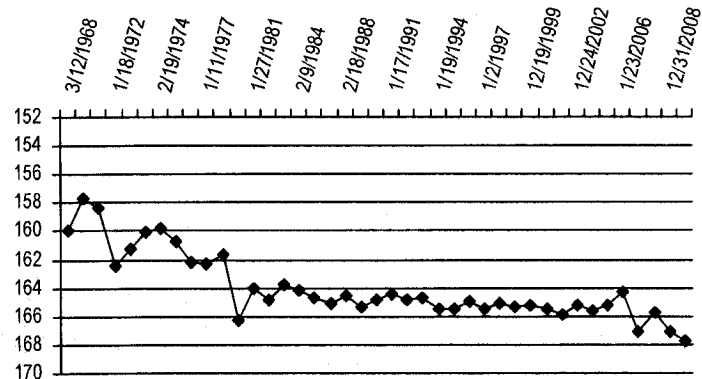
Well Name: CODY, WILLIAM **Owner:**
Permit #: 33755 - FP - **Location #:** SC00504233BBC **USGS Site ID:** 393511102041700
Division: 1 **Water District:** 49 **County:** YUMA
Location: Q160 Q40 Q10 Section **Twnshp** Range **PM** **Distance from section lines:**
 NW NW SW 33 5 S 42 W S **From N/S line:** **From EW line:**
UTM Coordinates (NAD83): **Northing (UTM y):** 4385880.0 **Easting (UTM x):** 750799.0 **GPS**
Latitude/Longitude (decimal degrees):

Surface Elevation (ft): 3765 **Water Level Change**
Well depth (ft): 235 **1 year:** -0.70
Aquifer(s): OGALLALA **5 year:** -2.60
10 year: -2.50

Measurements from last 10 years

Date	Depth to WL (ft)	Elev of WL (ft)	Change (ft)
1/11/2001	165.50	3599.50	-0.20
1/4/2002	165.90	3599.10	-0.40
12/24/2002	165.30	3599.70	0.60
1/2/2004	165.60	3599.40	-0.30
1/20/2005	165.20	3599.80	0.40
1/23/2006	164.30	3600.70	0.90
2/20/2007	167.10	3597.90	-2.80
1/19/2008	165.80	3599.20	1.30
12/31/2008	167.10	3597.90	-1.30
1/12/2010	167.80	3597.20	-0.70

All Historic Measurements



**NORTHERN HIGH PLAINS
DISTRICT: ARIKAREE**

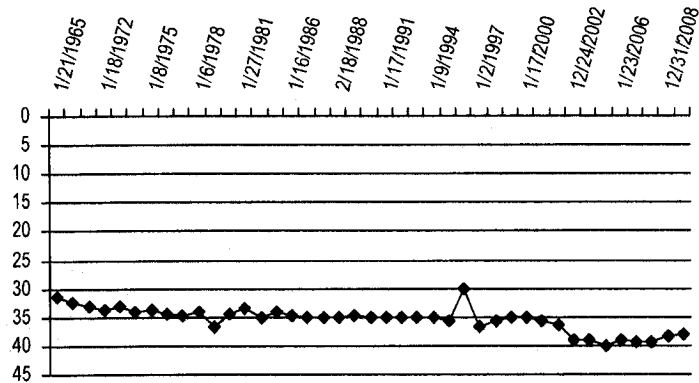
Well Name: BURAKER, HAROLD **Owner:**
Permit #: 6348 - FP - **Location #:** SC00504314BDC **USGS Site ID:** 393728102090600
Division: 1 **Water District:** 49 **County:** YUMA
Location: Q160 Q40 Q10 Section **Twnshp** Range **PM** Distance from section lines:
 NW SE SW 14 5 S 43 W S **From N/S line:** **From E/W line:**
UTM Coordinates (NAD83): **Northing (UTM y):** 4389919.0 **Easting (UTM x):** 744575.0 **GPS**
Latitude/Longitude (decimal degrees):

Surface Elevation (ft): 3642 **Water Level Change**
Well depth (ft): 90 **1 year:** 0.30
Aquifer(s): OGALLALA **5 year:** 1.90
10 year: -2.90

Measurements from last 10 years

Date	Depth to WL (ft)	Elev of WL (ft)	Change (ft)
1/17/2000	35.10	3606.90	-0.10
12/28/2000	35.90	3606.10	-0.80
1/4/2002	36.30	3605.70	-0.40
12/24/2002	39.00	3603.00	-2.70
1/5/2004	38.90	3603.10	0.10
12/16/2004	39.90	3602.10	-1.00
1/23/2006	39.10	3602.90	0.80
2/20/2007	39.50	3602.50	-0.40
1/18/2008	39.50	3602.50	0.00
12/31/2008	38.30	3603.70	1.20
1/12/2010	38.00	3604.00	0.30

All Historic Measurements



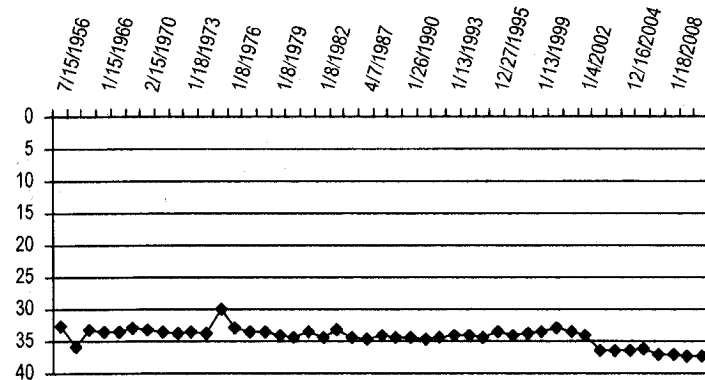
Well Name: SCHASE, ALFRED **Owner:**
Permit #: - - **Location #:** SC00504314CCB **USGS Site ID:** 393725102093000
Division: 1 **Water District:** 49 **County:** YUMA
Location: Q160 Q40 Q10 Section **Twnshp** Range **PM** Distance from section lines:
 SW SW NW 14 5 S 43 W S **From N/S line:** **From E/W line:**
UTM Coordinates (NAD83): **Northing (UTM y):** 4389443.0 **Easting (UTM x):** 744069.0 **GPS**
Latitude/Longitude (decimal degrees):

Surface Elevation (ft): 3651 **Water Level Change**
Well depth (ft): 63 **1 year:** 0.00
Aquifer(s): OGALLALA **5 year:** -0.90
10 year: -4.40

Measurements from last 10 years

Date	Depth to WL (ft)	Elev of WL (ft)	Change (ft)
1/17/2000	33.00	3618.00	0.40
12/28/2000	33.40	3617.60	-0.40
1/4/2002	34.00	3617.00	-0.60
12/24/2002	36.50	3614.50	-2.50
1/5/2004	36.60	3614.40	-0.10
12/16/2004	36.50	3614.50	0.10
1/23/2006	36.10	3614.90	0.40
2/20/2007	37.00	3614.00	-0.90
1/18/2008	37.20	3613.80	-0.20
12/31/2008	37.40	3613.60	-0.20
1/12/2010	37.40	3613.60	0.00

All Historic Measurements



**NORTHERN HIGH PLAINS
DISTRICT: ARIKAREE**

Well Name: SHANKS, CLIFFORD

Owner:

Permit #: 3131 - F - Location #: SC00504420ADB USGS Site ID: 393642102183800

Division: 1 Water District: 49 County: YUMA

Location: Q160 Q40 Q10 Section Twtnshp Range PM Distance from section lines:
NE SE NW 20 5 S 44 W S From N/S line: From E/W line:

UTM Coordinates (NAD83): Northing (UTM y): 4388073.0 Easting (UTM x): 730773.0 GPS

Latitude/Longitude (decimal degrees):

Surface Elevation (ft): 3780

Well depth (ft): 79

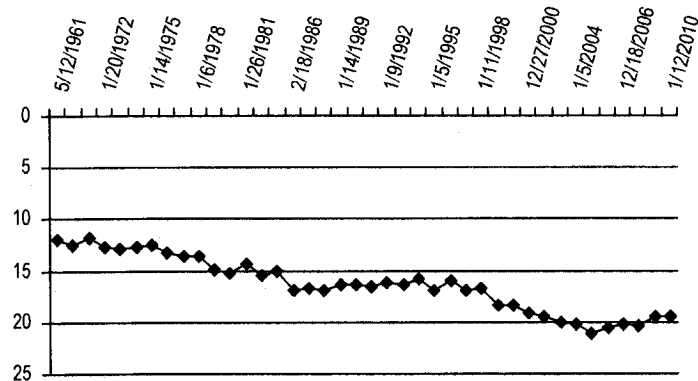
Aquifer(s): OGALLALA

Water Level Change
1 year: 0.00
5 year: 1.60
10 year: -1.20

Measurements from last 10 years

Date	Depth to WL (ft)	Elev of WL (ft)	Change (ft)
1/17/2000	18.30	3761.70	0.00
12/27/2000	19.20	3760.80	-0.90
1/4/2002	19.50	3760.50	-0.30
12/23/2002	20.10	3759.90	-0.60
1/5/2004	20.30	3759.70	-0.20
12/16/2004	21.10	3758.90	-0.80
1/24/2006	20.50	3759.50	0.60
12/18/2006	20.30	3759.70	0.20
1/19/2008	20.40	3759.60	-0.10
12/31/2008	19.50	3760.50	0.90
1/12/2010	19.50	3760.50	0.00

All Historic Measurements



Well Name: KNAPP, DON

Owner:

Permit #: 9645 - F - Location #: SC00504425ACC USGS Site ID: 393520102142000

Division: 1 Water District: 49 County: YUMA

Location: Q160 Q40 Q10 Section Twtnshp Range PM Distance from section lines:
NE SW SW 25 5 S 44 W S From N/S line: From E/W line:

UTM Coordinates (NAD83): Northing (UTM y): 4386399.0 Easting (UTM x): 736940.0 GPS

Latitude/Longitude (decimal degrees):

Surface Elevation (ft): 3730

Well depth (ft): 95


Aquifer(s): OGALLALA

Water Level Change
1 year: 0.00
5 year: 2.40
10 year: -1.50

Measurements from last 10 years

Date	Depth to WL (ft)	Elev of WL (ft)	Change (ft)
12/27/2000	40.20	3689.80	-1.80
1/4/2002	40.00	3690.00	0.20
12/24/2002	40.40	3689.60	-0.40
1/5/2004	40.50	3689.50	-0.10
12/16/2004	42.30	3687.70	-1.80
1/24/2006	41.40	3688.60	0.90
2/20/2007	40.80	3689.20	0.60
1/19/2008	41.00	3689.00	-0.20
12/31/2008	39.90	3690.10	1.10
1/12/2010	39.90	3690.10	0.00

All Historic Measurements



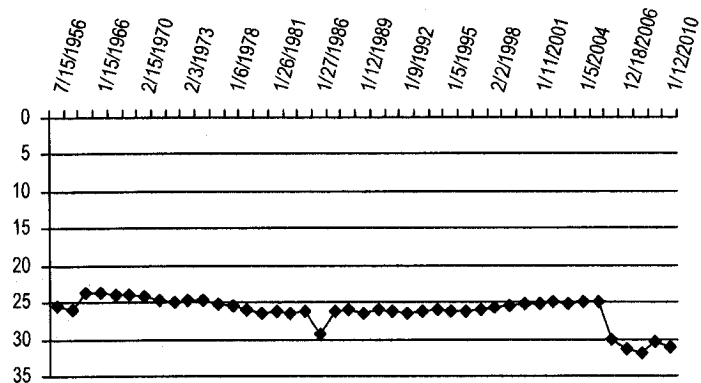
**NORTHERN HIGH PLAINS
DISTRICT: ARIKAREE**

Well Name: KLEWENO, R. **Owner:**
Permit #: 19859 - R - **Location #:** SC00504430BCA **USGS Site ID:** 393543102202600
Division: 1 **Water District:** 49 **County:** YUMA
Location: Q160 Q40 Q10 Section **Twnshp** Range **PM** Distance from section lines:
 NW SW NE 30 5 S 44 W S **From N/S line:** **From E/W line:**
UTM Coordinates (NAD83): **Northing (UTM y):** 4386232.1 **Easting (UTM x):** 728413.6 **Spotted from quarters**
Latitude/Longitude (decimal degrees): 39.595392 -102.339921
Surface Elevation (ft): 3814 **Water Level Change**
Well depth (ft): 86 **1 year:** -0.70
Aquifer(s): OGALLALA **5 year:** -6.10
10 year: -5.90

Measurements from last 10 years

Date	Depth to WL (ft)	Elev of WL (ft)	Change (ft)
1/17/2000	25.20	3788.80	0.20
1/11/2001	25.30	3788.70	-0.10
1/4/2002	25.00	3789.00	0.30
1/4/2003	25.10	3788.90	-0.10
1/5/2004	25.00	3789.00	0.10
1/21/2005	25.00	3789.00	0.00
1/24/2006	30.00	3784.00	-5.00
12/18/2006	31.30	3782.70	-1.30
1/19/2008	31.90	3782.10	-0.60
1/3/2009	30.40	3783.60	1.50
1/12/2010	31.10	3782.90	-0.70

All Historic Measurements

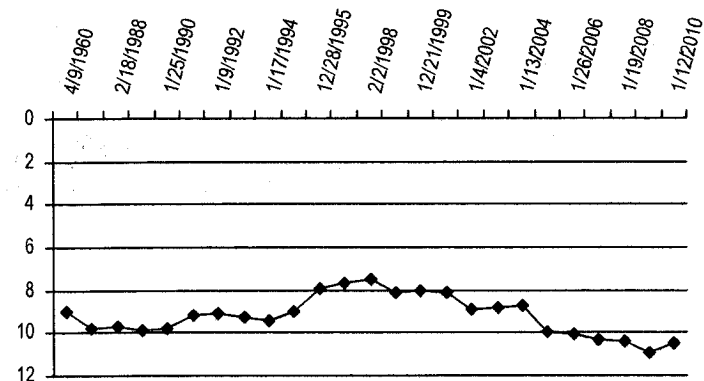


Well Name: HOMM, RICHARD A. **Owner:**
Permit #: 2387 - F - **Location #:** SC00504534DDD **USGS Site ID:** 393420102225400
Division: 1 **Water District:** 49 **County:** YUMA
Location: Q160 Q40 Q10 Section **Twnshp** Range **PM** Distance from section lines:
 SE SE SE 34 5 S 45 W S **From N/S line:** **From E/W line:**
UTM Coordinates (NAD83): **Northing (UTM y):** 4383588.0 **Easting (UTM x):** 724864.0 **GPS**
Latitude/Longitude (decimal degrees):
Surface Elevation (ft): 3845 **Water Level Change**
Well depth (ft): 84 **1 year:** 0.40
Aquifer(s): OGALLALA **5 year:** -0.50
10 year: -2.50

Measurements from last 10 years

Date	Depth to WL (ft)	Elev of WL (ft)	Change (ft)
1/11/2001	8.10	3836.90	-0.10
1/4/2002	8.90	3836.10	-0.80
1/4/2003	8.80	3836.20	0.10
1/13/2004	8.70	3836.30	0.10
12/15/2004	10.00	3835.00	-1.30
1/26/2006	10.10	3834.90	-0.10
2/20/2007	10.30	3834.70	-0.20
1/19/2008	10.40	3834.60	-0.10
1/3/2009	10.90	3834.10	-0.50
1/12/2010	10.50	3834.50	0.40

All Historic Measurements



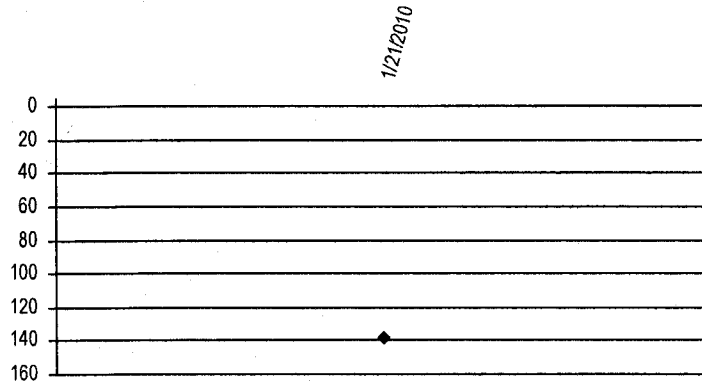
**NORTHERN HIGH PLAINS
DISTRICT: ARIKAREE**

Well Name: WARKENTINE, ALVIN & DOTTY **Owner:**
Permit #: 12038 - FP - **Location #:** SC00504605BAC **USGS Site ID:**
Division: 1 **Water District:** 65 **County:** YUMA
Location: Q160 Q40 Q10 Section Twnshp Range PM Distance from section lines:
 NW NE SW 5 5 S 46 W S From N/S line: From EW line:
UTM Coordinates (NAD83): Northing (UTM y): 4392253.0 Easting (UTM x): 710160.0 GPS
Latitude/Longitude (decimal degrees):
Surface Elevation (ft): 4145 **Water Level Change**
Well depth (ft): 277 **1 year:**
Aquifer(s): OGALLALA **5 year:**
10 year:

Measurements from last 10 years

Date	Depth to WL (ft)	Elev of WL (ft)	Change (ft)
1/21/2010	139.00	4006.00	

All Historic Measurements

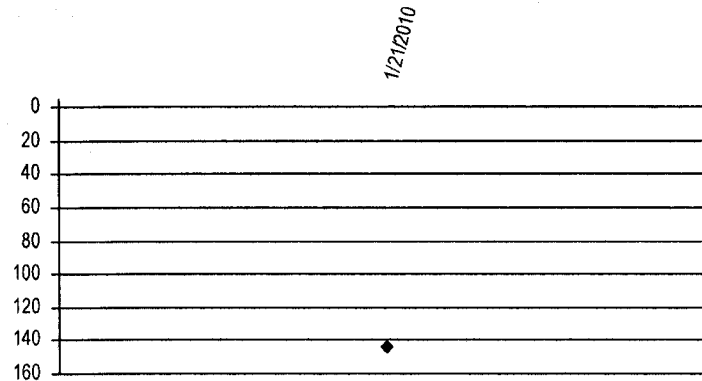


Well Name: NELSON, EUGENE A **Owner:**
Permit #: 11580 - FP - **Location #:** SC00504622DBD **USGS Site ID:**
Division: 1 **Water District:** 49 **County:** YUMA
Location: Q160 Q40 Q10 Section Twnshp Range PM Distance from section lines:
 SE NW SE 22 5 S 46 W S From N/S line: From EW line:
UTM Coordinates (NAD83): Northing (UTM y): 4386733.0 Easting (UTM x): 714489.0 GPS
Latitude/Longitude (decimal degrees):
Surface Elevation (ft): 4096 **Water Level Change**
Well depth (ft): 173 **1 year:**
Aquifer(s): OGALLALA **5 year:**
10 year:

Measurements from last 10 years

Date	Depth to WL (ft)	Elev of WL (ft)	Change (ft)
1/21/2010	143.60	3952.40	

All Historic Measurements



**NORTHERN HIGH PLAINS
DISTRICT: ARIKAREE**

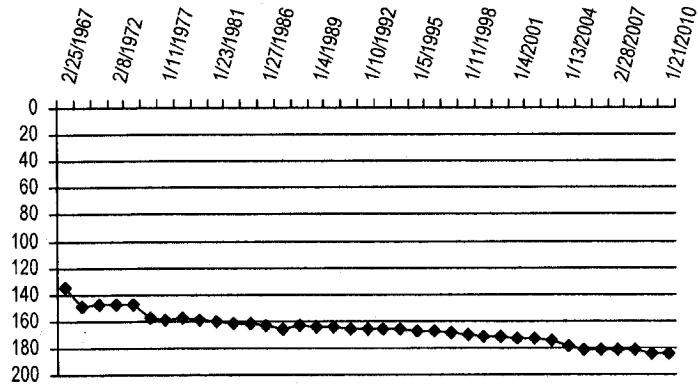
Well Name: MCDONALD BROTHERS **Owner:**
Permit #: 10822 - F - **Location #:** SC00504624AAC **USGS Site ID:** 393640102275000
Division: 1 **Water District:** 49 **County:** YUMA
Location: Q160 Q40 Q10 Section **Twnshp** Range **PM** **Distance from section lines:**
 NE NE SW 24 5 S 46 W S **From N/S line:** **From EW line:**
UTM Coordinates (NAD83): **Northing (UTM y):** 4387606.0 **Easting (UTM x):** 717675.0 **GPS**
Latitude/Longitude (decimal degrees):

Surface Elevation (ft): 4095 **Water Level Change**
Well depth (ft): 244 **1 year:** -0.20
Aquifer(s): **5 year:** -4.00
10 year: -14.00

Measurements from last 10 years

Date	Depth to WL (ft)	Elev of WL (ft)	Change (ft)
1/24/2000	171.00	3924.00	0.00
1/4/2001	172.90	3922.10	-1.90
1/5/2002	173.10	3921.90	-0.20
12/23/2002	174.90	3920.10	-1.80
1/13/2004	178.80	3916.20	-3.90
12/15/2004	181.00	3914.00	-2.20
1/26/2006	181.80	3913.20	-0.80
2/28/2007	181.00	3914.00	0.80
1/19/2008	181.70	3913.30	-0.70
1/3/2009	184.80	3910.20	-3.10
1/21/2010	185.00	3910.00	-0.20

All Historic Measurements



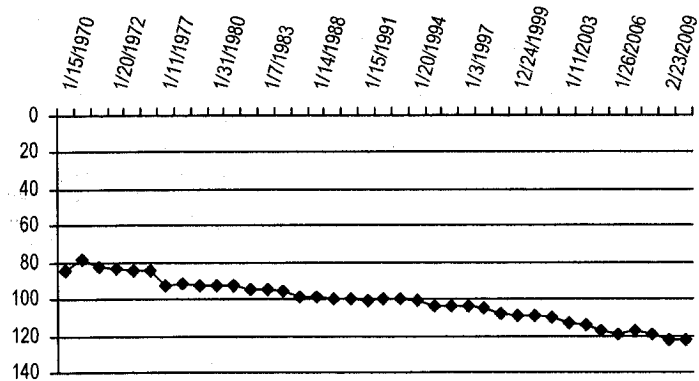
Well Name: LIMING, RICHARD A. **Owner:**
Permit #: 9114 - F - **Location #:** SC00504632AAC **USGS Site ID:** 393450102321000
Division: 1 **Water District:** 49 **County:** YUMA
Location: Q160 Q40 Q10 Section **Twnshp** Range **PM** **Distance from section lines:**
 NE NE SW 32 5 S 46 W S **From N/S line:** **From EW line:**
UTM Coordinates (NAD83): **Northing (UTM y):** 4384255.0 **Easting (UTM x):** 711578.0 **GPS**
Latitude/Longitude (decimal degrees):

Surface Elevation (ft): 4129 **Water Level Change**
Well depth (ft): 170 **1 year:** 0.00
Aquifer(s): **5 year:** -5.90
10 year: -14.10

Measurements from last 10 years

Date	Depth to WL (ft)	Elev of WL (ft)	Change (ft)
1/10/2001	109.20	4019.80	-0.40
1/5/2002	110.00	4019.00	-0.80
1/11/2003	112.90	4016.10	-2.90
1/16/2004	114.40	4014.60	-1.50
12/15/2004	117.00	4012.00	-2.60
1/26/2006	119.40	4009.60	-2.40
2/21/2007	117.40	4011.60	2.00
1/19/2008	118.90	4010.10	-1.50
2/23/2009	122.90	4006.10	-4.00
1/18/2010	122.90	4006.10	0.00

All Historic Measurements



**NORTHERN HIGH PLAINS
DISTRICT: ARIKAREE**

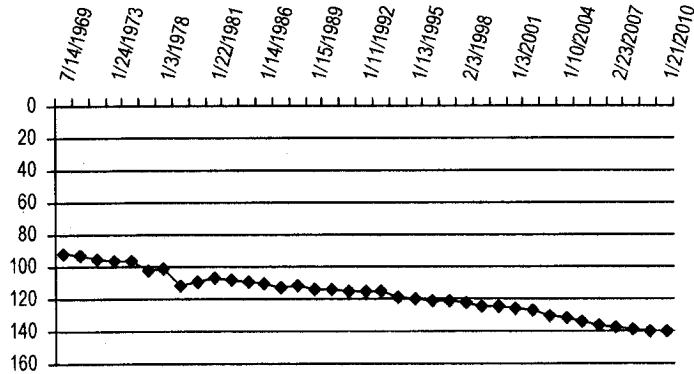
Well Name: NELSON, EUGENE **Owner:**
Permit #: 12375 - F - **Location #:** SC00504701CBD1 **USGS Site ID:** 393847102351700
Division: 1 **Water District:** 65 **County:** YUMA
Location: Q160 Q40 Q10 Section Twntp Range PM Distance from section lines:
 SW NW SE 1 5 S 47 W S From N/S line: From EW line:
UTM Coordinates (NAD83): Northing (UTM y): 4391329.0 Easting (UTM x): 706980.0 GPS
Latitude/Longitude (decimal degrees):

Surface Elevation (ft): 4180 **Water Level Change**
Well depth (ft): 231 **1 year:** -0.70
Aquifer(s): OGALLALA **5 year:** -6.30
10 year: -15.50

Measurements from last 10 years

Date	Depth to WL (ft)	Elev of WL (ft)	Change (ft)
1/3/2001	125.40	4054.60	-0.70
12/31/2001	126.70	4053.30	-1.30
12/28/2002	130.50	4049.50	-3.80
1/10/2004	131.90	4048.10	-1.40
1/21/2005	133.90	4046.10	-2.00
2/8/2006	136.50	4043.50	-2.60
2/23/2007	137.50	4042.50	-1.00
1/28/2008	138.50	4041.50	-1.00
2/23/2009	139.50	4040.50	-1.00
1/21/2010	140.20	4039.80	-0.70

All Historic Measurements



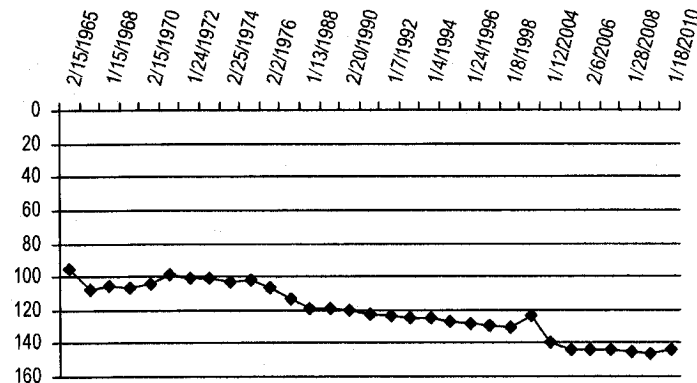
Well Name: COX, ALFRED **Owner:**
Permit #: 6763 - RR - **Location #:** SC00504704BCA2 **USGS Site ID:** 393908102384101
Division: 1 **Water District:** 65 **County:** YUMA
Location: Q160 Q40 Q10 Section Twntp Range PM Distance from section lines:
 NW SW NE 4 5 S 47 W S From N/S line: From EW line:
UTM Coordinates (NAD83): Northing (UTM y): 4391796.0 Easting (UTM x): 702047.0 GPS
Latitude/Longitude (decimal degrees):

Surface Elevation (ft): 4234 **Water Level Change**
Well depth (ft): 230 **1 year:** 1.80
Aquifer(s): OGALLALA **5 year:** -0.60
10 year:

Measurements from last 10 years

Date	Depth to WL (ft)	Elev of WL (ft)	Change (ft)
1/7/2001	123.30	4110.70	7.02
1/12/2004	139.90	4094.10	-16.60
12/19/2004	144.00	4090.00	-4.10
2/6/2006	143.80	4090.20	0.20
2/27/2007	144.20	4089.80	-0.40
1/28/2008	145.30	4088.70	-1.10
2/23/2009	146.40	4087.60	-1.10
1/18/2010	144.60	4089.40	1.80

All Historic Measurements



**NORTHERN HIGH PLAINS
DISTRICT: ARIKAREE**

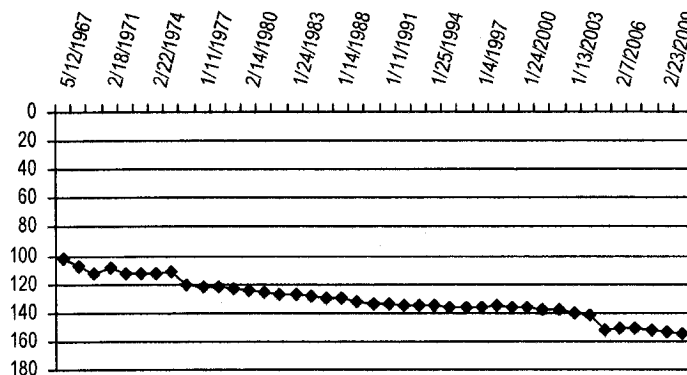
Well Name: SEARS, JACK, K. **Owner:**
Permit #: 11727 - F - **Location #:** SC00504707CDB **USGS Site ID:** 393749102405700
Division: 1 **Water District:** 65 **County:** YUMA
Location: Q160 Q40 Q10 Section **Twnshp** Range **PM** Distance from section lines:
 SW SE NW 7 5 S 47 W S **From N/S line:** **From E/W line:**
UTM Coordinates (NAD83): **Northing (UTM y):** 4389292.0 **Easting (UTM x):** 698873.0 **GPS**
Latitude/Longitude (decimal degrees):

Surface Elevation (ft): 4287 **Water Level Change**
Well depth (ft): 279 **1 year:** -0.70
Aquifer(s): OGALLALA **5 year:** -2.60
10 year: -17.90

Measurements from last 10 years

Date	Depth to WL (ft)	Elev of WL (ft)	Change (ft)
1/24/2000	136.90	4150.10	-0.70
1/12/2001	137.50	4149.50	-0.60
12/30/2001	138.00	4149.00	-0.50
1/13/2003	140.50	4146.50	-2.50
1/16/2004	142.20	4144.80	-1.70
12/15/2004	152.20	4134.80	-10.00
2/7/2006	151.40	4135.60	0.80
2/28/2007	151.10	4135.90	0.30
1/28/2008	151.80	4135.20	-0.70
2/23/2009	154.10	4132.90	-2.30
1/18/2010	154.80	4132.20	-0.70

All Historic Measurements



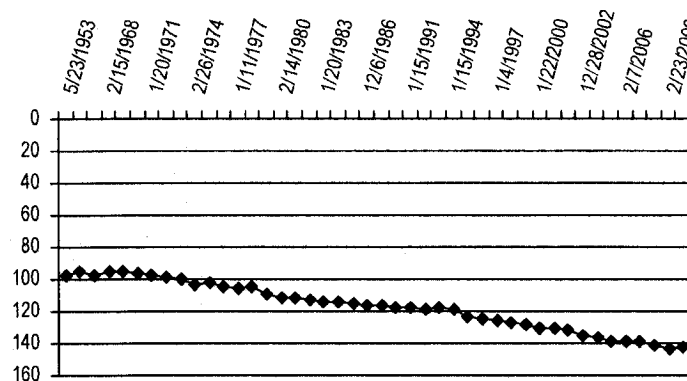
Well Name: BOONE, ELMER **Owner:**
Permit #: 20449 - RFP - **Location #:** SC00504714DCB **USGS Site ID:** 393650102360000
Division: 1 **Water District:** 65 **County:** YUMA
Location: Q160 Q40 Q10 Section **Twnshp** Range **PM** Distance from section lines:
 SE SW NW 14 5 S 47 W S **From N/S line:** **From E/W line:**
UTM Coordinates (NAD83): **Northing (UTM y):** 4387802.0 **Easting (UTM x):** 705887.0 **GPS**
Latitude/Longitude (decimal degrees):

Surface Elevation (ft): 4209 **Water Level Change**
Well depth (ft): 240 **1 year:** 1.20
Aquifer(s): OGALLALA **5 year:** -3.20
10 year: -11.20

Measurements from last 10 years

Date	Depth to WL (ft)	Elev of WL (ft)	Change (ft)
1/22/2000	131.00	4078.00	-3.00
1/4/2001	131.10	4077.90	-0.10
12/30/2001	132.10	4076.90	-1.00
12/28/2002	135.10	4073.90	-3.00
1/10/2004	137.00	4072.00	-1.90
12/15/2004	139.00	4070.00	-2.00
2/7/2006	138.90	4070.10	0.10
2/23/2007	139.30	4069.70	-0.40
1/28/2008	141.20	4067.80	-1.90
2/23/2009	143.40	4065.60	-2.20
1/18/2010	142.20	4066.80	1.20

All Historic Measurements



**NORTHERN HIGH PLAINS
DISTRICT: ARIKAREE**

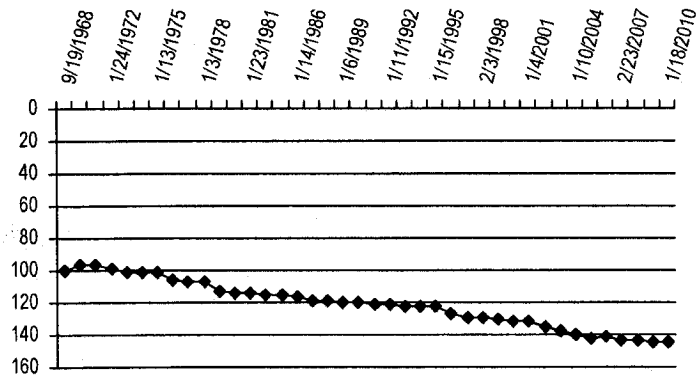
Well Name: SEARS, JACK **Owner:**
Permit #: 12331 - FP - **Location #:** SC00504715BAC **USGS Site ID:** 393720102374000
Division: 1 **Water District:** 65 **County:** YUMA
Location: Q160 Q40 Q10 Section **Twnshp** Range **PM** **Distance from section lines:**
 NW NE SW 15 5 S 47 W S **From N/S line:** **From E/W line:**
UTM Coordinates (NAD83): **Northing (UTM y):** 4388560.0 **Easting (UTM x):** 703831.0 **GPS**
Latitude/Longitude (decimal degrees):

Surface Elevation (ft): 4229 **Water Level Change**
Well depth (ft): 280 **1 year:** -0.30
Aquifer(s): OGALLALA **5 year:** -1.80
10 year: -13.00

Measurements from last 10 years

Date	Depth to WL (ft)	Elev of WL (ft)	Change (ft)
1/22/2000	131.50	4097.50	-0.50
1/4/2001	132.30	4096.70	-0.80
12/31/2001	134.90	4094.10	-2.60
12/28/2002	138.00	4091.00	-3.10
1/10/2004	139.80	4089.20	-1.80
1/22/2005	142.70	4086.30	-2.90
2/7/2006	141.10	4087.90	1.60
2/23/2007	144.00	4085.00	-2.90
1/28/2008	143.30	4085.70	0.70
2/23/2009	144.20	4084.80	-0.90
1/18/2010	144.50	4084.50	-0.30

All Historic Measurements



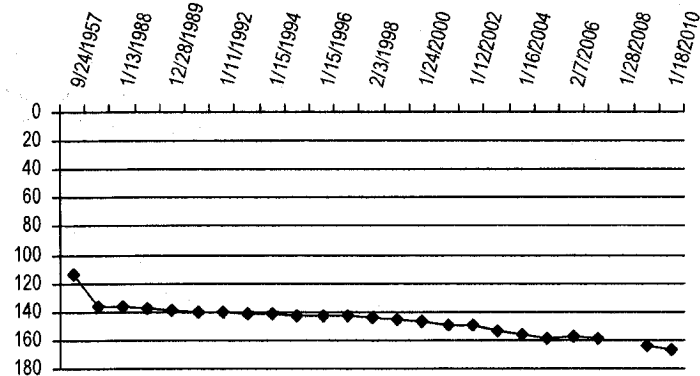
Well Name: SEAMAN, RODNEY **Owner:**
Permit #: 6492 - RFP - **Location #:** SC00504720BAB **USGS Site ID:** 393640102394000
Division: 1 **Water District:** 65 **County:** YUMA
Location: Q160 Q40 Q10 Section **Twnshp** Range **PM** **Distance from section lines:**
 NW NE NW 20 5 S 47 W S **From N/S line:** **From E/W line:**
UTM Coordinates (NAD83): **Northing (UTM y):** 4387305.0 **Easting (UTM x):** 700669.0 **GPS**
Latitude/Longitude (decimal degrees):

Surface Elevation (ft): 4271 **Water Level Change**
Well depth (ft): 281 **1 year:** -1.80
Aquifer(s): **5 year:** -7.80
10 year: -19.00

Measurements from last 10 years

Date	Depth to WL (ft)	Elev of WL (ft)	Change (ft)
1/24/2000	147.20	4123.80	-2.10
1/1/2001	149.10	4121.90	-1.90
1/12/2002	150.00	4121.00	-0.90
1/12/2003	153.80	4117.20	-3.80
1/16/2004	155.70	4115.30	-1.90
12/15/2004	158.40	4112.60	-2.70
2/7/2006	157.30	4113.70	1.10
2/23/2007	159.00	4112.00	-1.70
1/28/2008			
2/23/2009	164.40	4106.60	
1/18/2010	166.20	4104.80	-1.80

All Historic Measurements



**NORTHERN HIGH PLAINS
DISTRICT: ARIKAREE**

Well Name: SEARS, JACK K. **Owner:**
Permit #: 6642 - F - **Location #:** SC00504732CCA **USGS Site ID:** 393420102395000

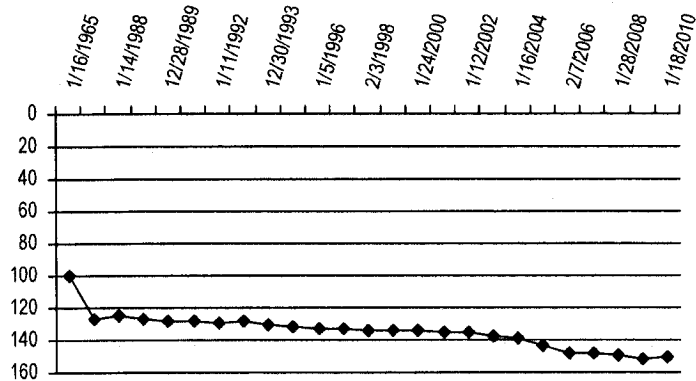
Division: 1 **Water District:** 49 **County:** YUMA
Location: Q160 Q40 Q10 Section TwNShp Range PM Distance from section lines:
 SW SW NE 32 5 S 47 W S From N/S line: From E/W line:
UTM Coordinates (NAD83): Northing (UTM y): 4382878.0 Easting (UTM x): 700688.0 GPS
Latitude/Longitude (decimal degrees):

Surface Elevation (ft): 4276 **Water Level Change**
Well depth (ft): 220 **1 year:** 1.30
Aquifer(s): OGALLALA **5 year:** -7.80
10 year: -16.70

Measurements from last 10 years

Date	Depth to WL (ft)	Elev of WL (ft)	Change (ft)
1/24/2000	134.10	4141.90	-0.20
1/11/2001	134.90	4141.10	-0.80
1/12/2002	135.40	4140.60	-0.50
1/13/2003	137.90	4138.10	-2.50
1/16/2004	139.00	4137.00	-1.10
1/21/2005	143.00	4133.00	-4.00
2/7/2006	147.90	4128.10	-4.90
2/23/2007	148.30	4127.70	-0.40
1/28/2008	149.00	4127.00	-0.70
2/23/2009	152.10	4123.90	-3.10
1/18/2010	150.80	4125.20	1.30

All Historic Measurements



Well Name: SEARS, JACK **Owner:**
Permit #: 12343 - F - **Location #:** SC00504736BA **USGS Site ID:** 393450102351000

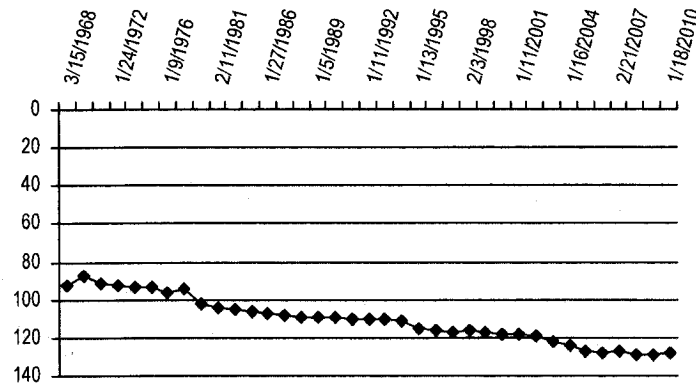
Division: 1 **Water District:** 49 **County:** YUMA
Location: Q160 Q40 Q10 Section TwNShp Range PM Distance from section lines:
 NW NE 36 5 S 47 W S From N/S line: From E/W line:
UTM Coordinates (NAD83): Northing (UTM y): 4384307.0 Easting (UTM x): 707407.0 GPS
Latitude/Longitude (decimal degrees):

Surface Elevation (ft): 4198 **Water Level Change**
Well depth (ft): 218 **1 year:** 1.20
Aquifer(s): **5 year:** -0.80
10 year: -9.70

Measurements from last 10 years

Date	Depth to WL (ft)	Elev of WL (ft)	Change (ft)
1/24/2000	118.10	4079.90	-1.10
1/11/2001	118.20	4079.80	-0.10
1/12/2002	118.90	4079.10	-0.70
1/14/2003	121.90	4076.10	-3.00
1/16/2004	124.50	4073.50	-2.60
12/15/2004	127.00	4071.00	-2.50
2/7/2006	128.10	4069.90	-1.10
2/21/2007	127.20	4070.80	0.90
1/28/2008	128.70	4069.30	-1.50
2/23/2009	129.00	4069.00	-0.30
1/18/2010	127.80	4070.20	1.20

All Historic Measurements



**NORTHERN HIGH PLAINS
DISTRICT: ARIKAREE**

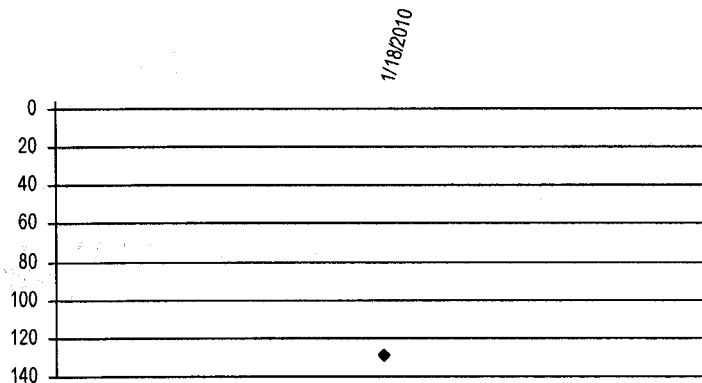
Well Name: SEARS IRRIGATED FARM **Owner:**
Permit #: 95628 - - **Location #:** SC00504801CBD **USGS Site ID:**
Division: 1 **Water District:** 65 **County:** YUMA
Location: Q160 Q40 Q10 Section Twnshp Range PM Distance from section lines:
 SW NW SE 1 5 S 48 W S From N/S line: From EW line:
UTM Coordinates (NAD83): Northing (UTM y): 4391023.0 Easting (UTM x): 697099.0 GPS
Latitude/Longitude (decimal degrees):

Surface Elevation (ft): 4298 **Water Level Change**
Well depth (ft): 255 **1 year:**
Aquifer(s): OGALLALA **5 year:**
10 year:

Measurements from last 10 years

Date	Depth to WL (ft)	Elev of WL (ft)	Change (ft)
1/18/2010	128.80	4169.20	

All Historic Measurements



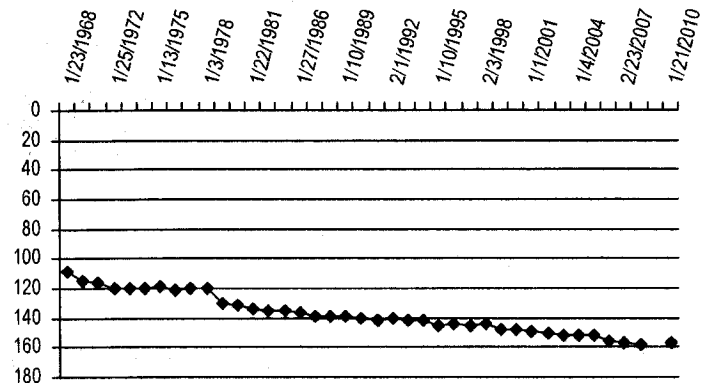
Well Name: ROYAL PETROLEUM INC **Owner:**
Permit #: 11969 - F - **Location #:** SC00504804CDB **USGS Site ID:** 393840102450000
Division: 1 **Water District:** 65 **County:** YUMA
Location: Q160 Q40 Q10 Section Twnshp Range PM Distance from section lines:
 SW SE NW 4 5 S 48 W S From N/S line: From EW line:
UTM Coordinates (NAD83): Northing (UTM y): 4390594.5 Easting (UTM x): 692369.7 Spotted from quarters
Latitude/Longitude (decimal degrees): 39.643520 -102.758087

Surface Elevation (ft): 4350 **Water Level Change**
Well depth (ft): 234 **1 year:**
Aquifer(s): OGALLALA **5 year:** -5.10
10 year: -8.70

Measurements from last 10 years

Date	Depth to WL (ft)	Elev of WL (ft)	Change (ft)
1/24/2000	148.70	4201.30	-0.20
1/1/2001	149.10	4200.90	-0.40
1/9/2002	150.20	4199.80	-1.10
1/1/2003	151.30	4198.70	-1.10
1/4/2004	152.10	4197.90	-0.80
1/21/2005	152.30	4197.70	-0.20
2/7/2006	155.40	4194.60	-3.10
2/23/2007	156.60	4193.40	-1.20
1/22/2008	158.60	4191.40	-2.00
2/23/2009			
1/21/2010	157.40	4192.60	

All Historic Measurements



**NORTHERN HIGH PLAINS
DISTRICT: ARIKAREE**

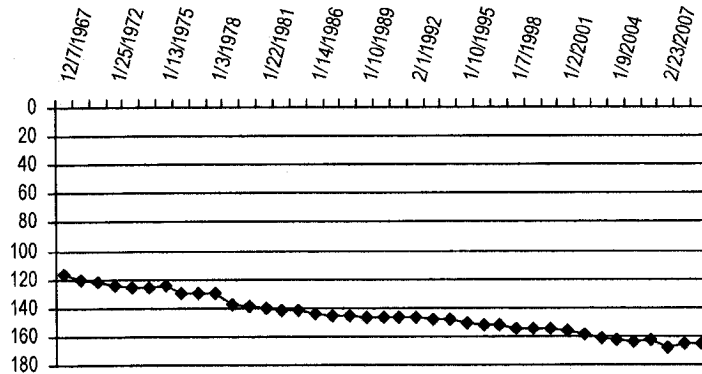
Well Name: SEARS, JACK **Owner:**
Permit #: 12151 - F - **Location #:** SC00504808CCA **USGS Site ID:** 393750102464000
Division: 1 **Water District:** 65 **County:** YUMA
Location: Q160 Q40 Q10 Section Twnshp Range PM Distance from section lines:
SW SW NE 8 5 S 48 W S From N/S line: From EW line:
UTM Coordinates (NAD83): Northing (UTM y): 4388880.0 Easting (UTM x): 690575.4 Spotted from quarters
Latitude/Longitude (decimal degrees): 39.628485 -102.779477

Surface Elevation (ft): 4385 **Water Level Change**
Well depth (ft): 234 **1 year:** 1.85
Aquifer(s): OGALLALA **5 year:** 0.30
10 year: -8.85

Measurements from last 10 years

Date	Depth to WL (ft)	Elev of WL (ft)	Change (ft)
1/24/2000	155.05	4229.95	-0.10
1/2/2001	156.65	4228.35	-1.60
1/12/2002	158.95	4226.05	-2.30
12/31/2002	160.95	4224.05	-2.00
1/9/2004	162.15	4222.85	-1.20
12/20/2004	164.20	4220.80	-2.05
2/7/2006	163.45	4221.55	0.75
2/23/2007	167.95	4217.05	-4.50
1/22/2008	165.15	4219.85	2.80
2/23/2009	165.75	4219.25	-0.60

All Historic Measurements



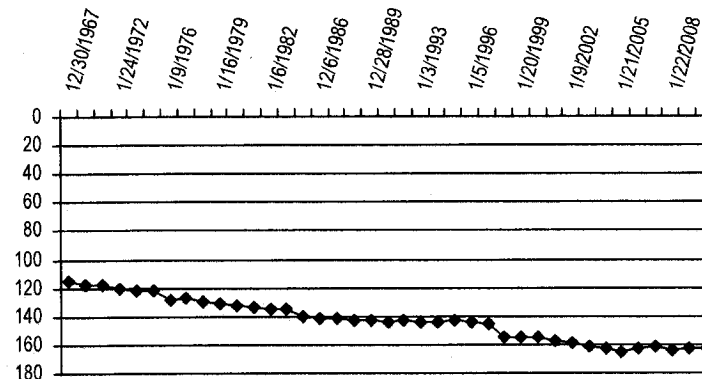
Well Name: SEARS, JACK **Owner:**
Permit #: 12625 - F - **Location #:** SC00504815AAC **USGS Site ID:** 393720102440000
Division: 1 **Water District:** 65 **County:** YUMA
Location: Q160 Q40 Q10 Section Twnshp Range PM Distance from section lines:
NE NE SW 15 5 S 48 W S From N/S line: From EW line:
UTM Coordinates (NAD83): Northing (UTM y): 4388453.5 Easting (UTM x): 694848.7 Spotted from quarters
Latitude/Longitude (decimal degrees): 39.623683 -102.729848

Surface Elevation (ft): 4329 **Water Level Change**
Well depth (ft): 284 **1 year:** 0.50
Aquifer(s): OGALLALA **5 year:** 3.00
10 year: -7.70

Measurements from last 10 years

Date	Depth to WL (ft)	Elev of WL (ft)	Change (ft)
1/24/2000	155.10	4173.90	-0.20
1/1/2001	158.00	4171.00	-2.90
1/9/2002	159.00	4170.00	-1.00
1/1/2003	161.70	4167.30	-2.70
1/1/2004	162.50	4166.50	-0.80
1/21/2005	165.80	4163.20	-3.30
2/7/2006	163.30	4165.70	2.50
2/23/2007	162.00	4167.00	1.30
1/22/2008	164.00	4165.00	-2.00
2/23/2009	163.30	4165.70	0.70
1/13/2010	162.80	4166.20	0.50

All Historic Measurements



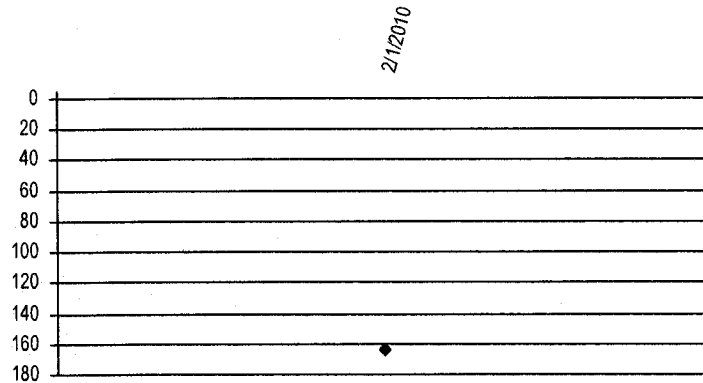
**NORTHERN HIGH PLAINS
DISTRICT: ARIKAREE**

Well Name: MASON, MERRILL **Owner:**
Permit #: 78711 - **Location #:** SC00504818DA **USGS Site ID:**
Division: 1 **Water District:** **County:** YUMA
Location: Q160 Q40 Q10 Section **Twnshp** Range **PM** Distance from section lines:
 SE NE 18 5 S 48 W S **From N/S line:** **From EW line:**
UTM Coordinates (NAD83): Northing (UTM y): 690067.0 Easting (UTM x): 4387731.0 GPS
Latitude/Longitude (decimal degrees):
Surface Elevation (ft): 4402 **Water Level Change**
Well depth (ft): 240 **1 year:**
Aquifer(s): OGALLALA **5 year:**
10 year:

Measurements from last 10 years

Date	Depth to WL (ft)	Elev of WL (ft)	Change (ft)
2/1/2010	164.20	4237.80	

All Historic Measurements

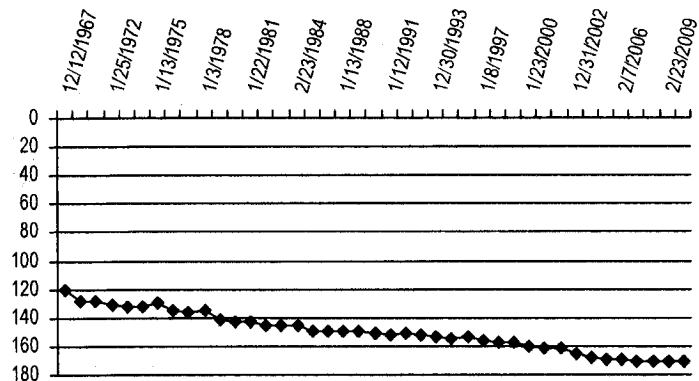


Well Name: SCHNEIDER, KENNETH **Owner:**
Permit #: 11997 - F **Location #:** SC00504821BBD **USGS Site ID:** 393630102454000
Division: 1 **Water District:** 65 **County:** YUMA
Location: Q160 Q40 Q10 Section **Twnshp** Range **PM** Distance from section lines:
 NW NW SE 21 5 S 48 W S **From N/S line:** **From EW line:**
UTM Coordinates (NAD83): Northing (UTM y): 4386652.0 Easting (UTM x): 692335.0 GPS
Latitude/Longitude (decimal degrees):
Surface Elevation (ft): 4375 **Water Level Change**
Well depth (ft): 295 **1 year:** 0.00
Aquifer(s): OGALLALA **5 year:** -2.20
10 year: -11.10

Measurements from last 10 years

Date	Depth to WL (ft)	Elev of WL (ft)	Change (ft)
1/23/2000	159.90	4215.10	-1.80
1/2/2001	161.30	4213.70	-1.40
1/9/2002	162.00	4213.00	-0.70
12/31/2002	165.00	4210.00	-3.00
1/9/2004	167.80	4207.20	-2.80
12/20/2004	168.80	4206.20	-1.00
2/7/2006	168.90	4206.10	-0.10
2/23/2007	170.30	4204.70	-1.40
1/22/2008	170.80	4204.20	-0.50
2/23/2009	171.00	4204.00	-0.20
1/13/2010	171.00	4204.00	0.00

All Historic Measurements



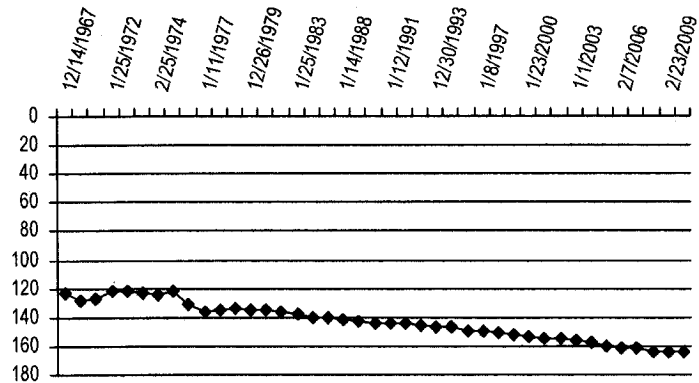
**NORTHERN HIGH PLAINS
DISTRICT: ARIKAREE**

Well Name: HILL, ELDEN **Owner:**
Permit #: 12349 - F - **Location #:** SC00504826CCA **USGS Site ID:** 393510102431000
Division: 1 **Water District:** 49 **County:** YUMA
Location: Q160 Q40 Q10 Section **Twnshp** Range PM **Distance from section lines:**
 SW SW NE 26 5 S 48 W S **From N/S line:** **From E/W line:**
UTM Coordinates (NAD83): **Northing (UTM y):** 4384326.0 **Easting (UTM x):** 695661.0 **GPS**
Latitude/Longitude (decimal degrees):
Surface Elevation (ft): 4347 **Water Level Change**
Well depth (ft): 300 **1 year:** 0.30
Aquifer(s): OGALLALA **5 year:** -3.90
10 year: -11.00

Measurements from last 10 years

Date	Depth to WL (ft)	Elev of WL (ft)	Change (ft)
1/23/2000	153.00	4194.00	-0.80
1/1/2001	154.40	4192.60	-1.40
1/9/2002	154.50	4192.50	-0.10
1/1/2003	156.60	4190.40	-2.10
1/9/2004	158.10	4188.90	-1.50
1/22/2005	160.10	4186.90	-2.00
2/7/2006	161.10	4185.90	-1.00
2/23/2007	161.30	4185.70	-0.20
1/22/2008	163.50	4183.50	-2.20
2/23/2009	164.30	4182.70	-0.80
1/13/2010	164.00	4183.00	0.30

All Historic Measurements

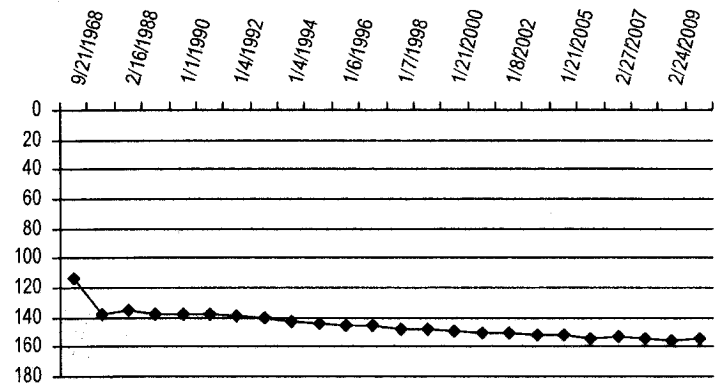


Well Name: MASON, MERRELL **Owner:**
Permit #: 12333 - FP - **Location #:** SC00504901DDB **USGS Site ID:** 393830102482000
Division: 1 **Water District:** 65 **County:** WASHINGTON
Location: Q160 Q40 Q10 Section **Twnshp** Range PM **Distance from section lines:**
 SE SE NW 1 5 S 49 W S **From N/S line:** **From E/W line:**
UTM Coordinates (NAD83): **Northing (UTM y):** 4390455.0 **Easting (UTM x):** 688166.0 **GPS**
Latitude/Longitude (decimal degrees):
Surface Elevation (ft): 4405 **Water Level Change**
Well depth (ft): 174 **1 year:** 0.60
Aquifer(s): OGALLALA **5 year:** -2.50
10 year: -5.60

Measurements from last 10 years

Date	Depth to WL (ft)	Elev of WL (ft)	Change (ft)
1/21/2000	149.40	4255.60	-0.90
1/2/2001	150.10	4254.90	-0.70
1/8/2002	150.60	4254.40	-0.50
1/8/2003	151.50	4253.50	-0.90
1/21/2005	152.50	4252.50	-1.00
2/9/2006	154.00	4251.00	-1.50
2/27/2007	153.60	4251.40	0.40
1/22/2008	154.40	4250.60	-0.80
2/24/2009	155.60	4249.40	-1.20
1/17/2010	155.00	4250.00	0.60

All Historic Measurements



**NORTHERN HIGH PLAINS
DISTRICT: ARIKAREE**

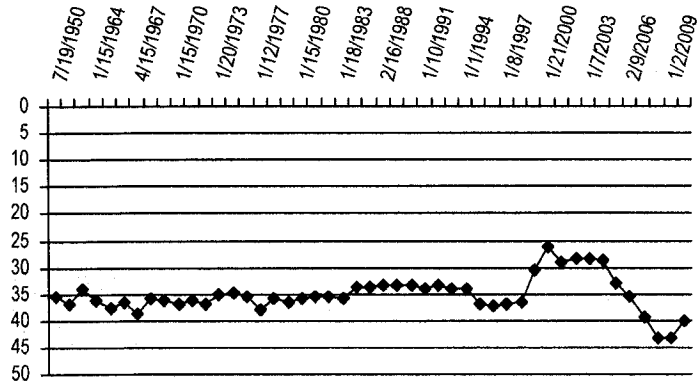
Well Name: SMITH, VIRGIL & BETTY **Owner:**
Permit #: 19342 - SFP - **Location #:** SC00504904AAB **USGS Site ID:** 393936102514500
Division: 1 **Water District:** 65 **County:** WASHINGTON
Location: Q160 Q40 Q10 **Section** **Twnshp** **Range** **PM** **Distance from section lines:**
 NE NE NW 4 5 S 49 W S **From N/S line:** **From EW line:**
UTM Coordinates (NAD83): **Northing (UTM y):** 4391609.0 **Easting (UTM x):** 683442.0 **GPS**
Latitude/Longitude (decimal degrees):

Surface Elevation (ft): 4442 **Water Level Change**
Well depth (ft): **1 year:** 3.10
Aquifer(s): OGALLALA **5 year:** -7.10
10 year: -13.90

Measurements from last 10 years

Date	Depth to WL (ft)	Elev of WL (ft)	Change (ft)
1/21/2000	26.10	4415.90	4.40
1/6/2001	29.00	4413.00	-2.90
1/8/2002	28.30	4413.70	0.70
1/7/2003	28.40	4413.60	-0.10
1/4/2004	28.90	4413.10	-0.50
12/19/2004	32.90	4409.10	-4.00
2/9/2006	35.50	4406.50	-2.60
2/27/2007	39.30	4402.70	-3.80
1/28/2008	43.30	4398.70	-4.00
1/2/2009	43.10	4398.90	0.20
2/3/2010	40.00	4402.00	3.10

All Historic Measurements



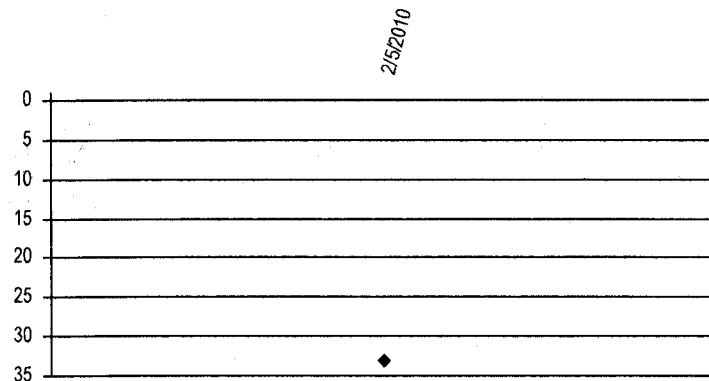
Well Name: LAYBOURN, STAN **Owner:**
Permit #: 16237 - R - **Location #:** SC00504905AA **USGS Site ID:**
Division: 1 **Water District:** **County:** WASHINGTON
Location: Q160 Q40 Q10 **Section** **Twnshp** **Range** **PM** **Distance from section lines:**
 NE NE 5 5 S 49 W S **From N/S line:** **From EW line:**
UTM Coordinates (NAD83): **Northing (UTM y):** 4391291.0 **Easting (UTM x):** 682043.0 **GPS**
Latitude/Longitude (decimal degrees):

Surface Elevation (ft): 4462 **Water Level Change**
Well depth (ft): 56 **1 year:**
Aquifer(s): OGALLALA **5 year:**
10 year:

Measurements from last 10 years

Date	Depth to WL (ft)	Elev of WL (ft)	Change (ft)
2/5/2010	33.00	4429.00	

All Historic Measurements



**NORTHERN HIGH PLAINS
DISTRICT: ARIKAREE**

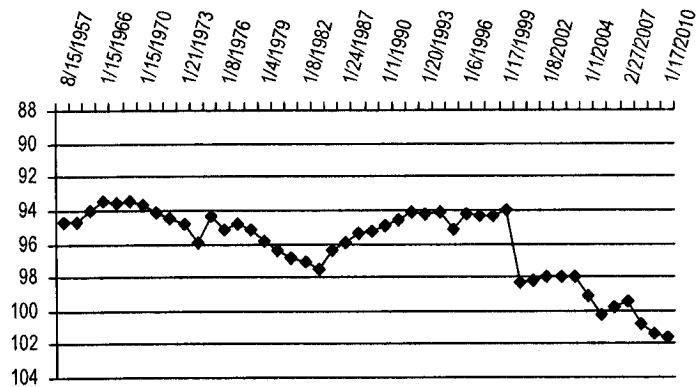
Well Name: HILL, GEORGE **Owner:**
Permit #: - - **Location #:** SC00504910CBC **USGS Site ID:** 393744102513300
Division: 1 **Water District:** 65 **County:** WASHINGTON
Location: Q160 Q40 Q10 Section **Twnshp** Range **PM** **Distance from section lines:**
 SW NW SW 10 5 S 49 W S **From N/S line:** **From E/W line:**
UTM Coordinates (NAD83): **Northing (UTM y):** 4388862.0 **Easting (UTM x):** 683777.0 **GPS**
Latitude/Longitude (decimal degrees):

Surface Elevation (ft): 4466 **Water Level Change**
Well depth (ft): 107 **1 year:** -0.20
Aquifer(s): **5 year:** -1.40
10 year: -3.30

Measurements from last 10 years

Date	Depth to WL (ft)	Elev of WL (ft)	Change (ft)
1/21/2000	98.30	4367.70	-4.30
1/6/2001	98.20	4367.80	0.10
1/8/2002	98.00	4368.00	0.20
1/3/2003	98.00	4368.00	0.00
2/18/2003	98.00	4368.00	0.00
1/1/2004	99.10	4366.90	-1.10
1/23/2005	100.20	4365.80	-1.10
2/9/2006	99.80	4366.20	0.40
2/27/2007	99.50	4366.50	0.30
1/28/2008	100.80	4365.20	-1.30
1/2/2009	101.40	4364.60	-0.60
1/17/2010	101.60	4364.40	-0.20

All Historic Measurements



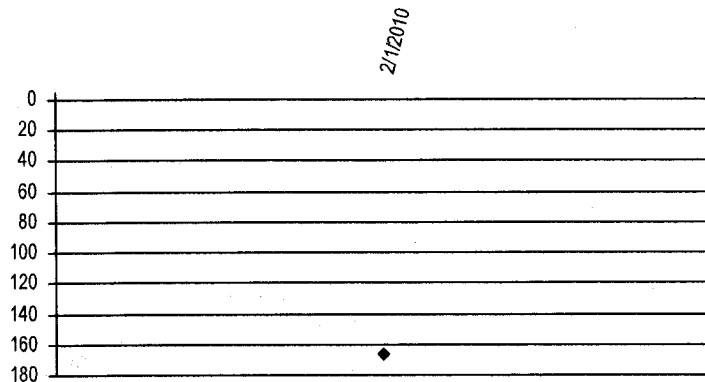
Well Name: SCHULTE, CHARLES **Owner:** CHARLES SCHULTE
Permit #: 12431 - F - **Location #:** SC00504912BD **USGS Site ID:**
Division: 1 **Water District:** 65 **County:**
Location: Q160 Q40 Q10 Section **Twnshp** Range **PM** **Distance from section lines:**
 NW SE 12 5 S 49 W S **From N/S line:** **From E/W line:**
UTM Coordinates (NAD83): **Northing (UTM y):** 4389723.0 **Easting (UTM x):** 687375.0 **Digitized off map**
Latitude/Longitude (decimal degrees):

Surface Elevation (ft): 4414 **Water Level Change**
Well depth (ft): 204 **1 year:**
Aquifer(s): OGALLALA **5 year:**
10 year:

Measurements from last 10 years

Date	Depth to WL (ft)	Elev of WL (ft)	Change (ft)
2/1/2010	166.00	4248.00	

All Historic Measurements



**NORTHERN HIGH PLAINS
DISTRICT: ARIKAREE**

Well Name: TRAUTWEIN & WOODS

Owner:

Permit #: 12337 - F - *Location #:* SC00504913CBD *USGS Site ID:*

Division: 1 *Water District:* 65 *County:* WASHINGTON

Location: Q160 Q40 Q10 Section Twnshp Range PM Distance from section lines:
SW NW SE 13 5 S 49 W S *From N/S line:* *From E/W line:*

UTM Coordinates (NAD83): *Northing (UTM y):* 4387323.0 *Easting (UTM x):* 687391.0 *GPS*

Latitude/Longitude (decimal degrees):

Surface Elevation (ft): 4433

Well depth (ft): 242

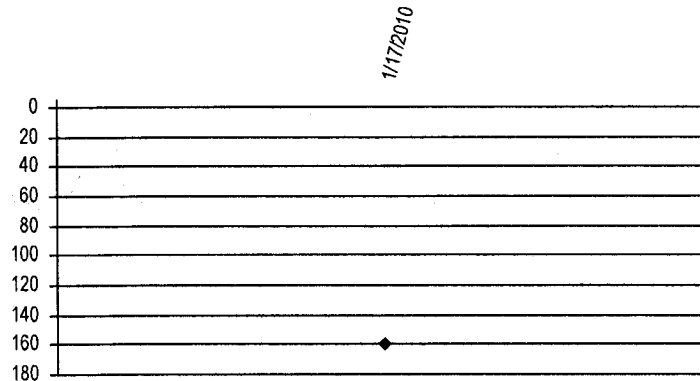
Aquifer(s): OGALLALA

Water Level Change
1 year:
5 year:
10 year:

Measurements from last 10 years

All Historic Measurements

Date	Depth to WL (ft)	Elev of WL (ft)	Change (ft)
1/17/2010	159.00	4274.00	



Well Name: MASON, GEORGIA

Owner:

Permit #: 242152 - - A *Location #:* SC00505001AAB *USGS Site ID:*

Division: 1 *Water District:* *County:* WASHINGTON

Location: Q160 Q40 Q10 Section Twnshp Range PM Distance from section lines:
NE NE NW 1 5 S 50 W S *From N/S line:* *From E/W line:*

UTM Coordinates (NAD83): *Northing (UTM y):* 4391502.0 *Easting (UTM x):* 678511.0 *GPS*

Latitude/Longitude (decimal degrees):

Surface Elevation (ft): 4491

Well depth (ft): 85

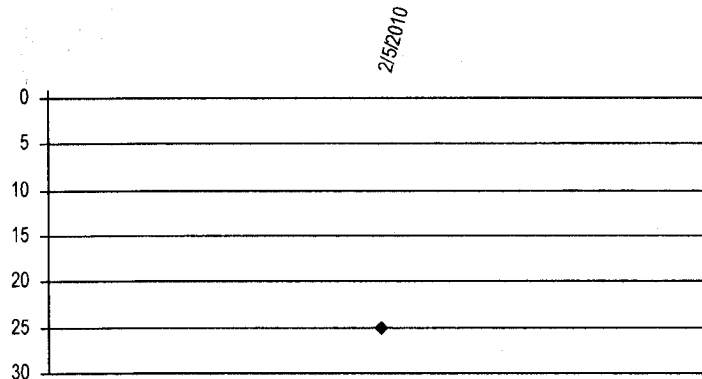
Aquifer(s): OGALLALA

Water Level Change
1 year:
5 year:
10 year:

Measurements from last 10 years

All Historic Measurements

Date	Depth to WL (ft)	Elev of WL (ft)	Change (ft)
2/5/2010	25.00	4466.00	



**NORTHERN HIGH PLAINS
DISTRICT: ARIKAREE**

Well Name: MASON, RODNEY

Owner: RODNEY MASON

Permit #: 10760 - R -

Location #: SC00505001BBC

USGS Site ID:

Division: 1 **Water District:** **County:** WASHINGTON

Location: Q160 Q40 Q10 Section Twnshp Range PM Distance from section lines:
NW NW SW 1 5 S 50 W S From N/S line: From EW line:

UTM Coordinates (NAD83): Northing (UTM y): 4391242.0 Easting (UTM x): 677134.0 GPS

Latitude/Longitude (decimal degrees):

Surface Elevation (ft): 4513

Well depth (ft): 43

Aquifer(s): OGALLALA

Water Level Change

1 year:

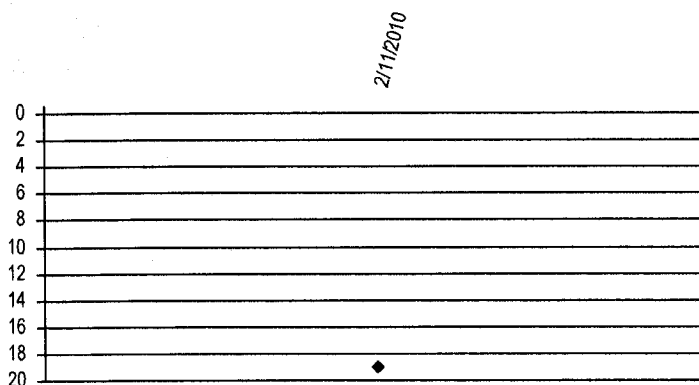
5 year:

10 year:

Measurements from last 10 years

Date	Depth to WL (ft)	Elev of WL (ft)	Change (ft)
2/11/2010	19.00	4494.00	

All Historic Measurements



Well Name: MASON, RODNEY

Owner:

Permit #: 10759 - R -

Location #: SC00505002AAB

USGS Site ID:

Division: 1 **Water District:** **County:** WASHINGTON

Location: Q160 Q40 Q10 Section Twnshp Range PM Distance from section lines:
NE NE NW 2 5 S 50 W S From N/S line: From EW line:

UTM Coordinates (NAD83): Northing (UTM y): 4391424.0 Easting (UTM x): 676727.0 GPS

Latitude/Longitude (decimal degrees):

Surface Elevation (ft): 4514

Well depth (ft): 43

Aquifer(s): OGALLALA

Water Level Change

1 year:

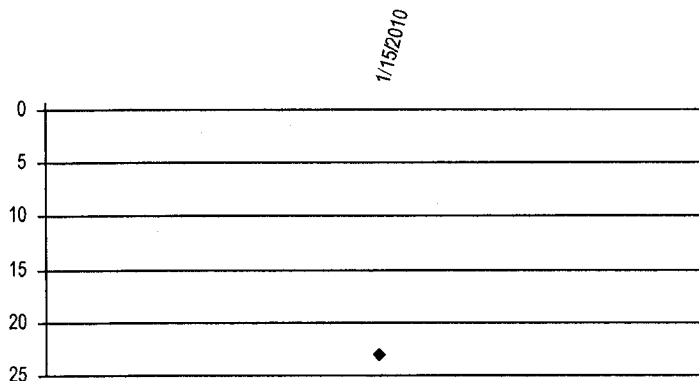
5 year:

10 year:

Measurements from last 10 years

Date	Depth to WL (ft)	Elev of WL (ft)	Change (ft)
1/15/2010	23.00	4491.00	

All Historic Measurements



**NORTHERN HIGH PLAINS
DISTRICT: ARIKAREE**

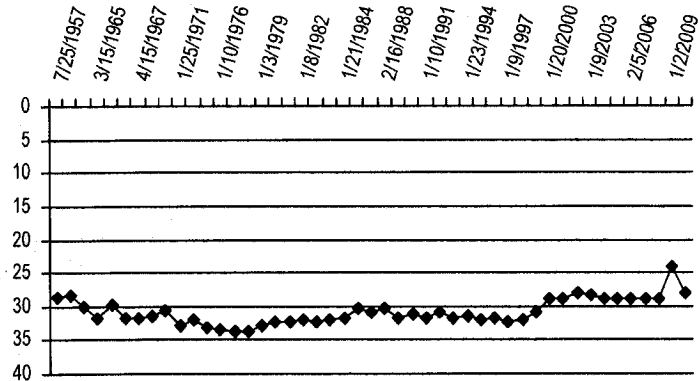
Well Name: GLENN, HERSHEL A. **Owner:**
Permit #: 12047 - R - **Location #:** SC00505003DBC **USGS Site ID:** 393832102574500
Division: 1 **Water District:** 65 **County:** WASHINGTON
Location: Q160 Q40 Q10 Section Twnshp Range PM Distance from section lines:
 SE NW SW 3 5 S 50 W S From N/S line: From E/W line:
UTM Coordinates (NAD83): Northing (UTM y): 4390425.0 Easting (UTM x): 674720.0 GPS
Latitude/Longitude (decimal degrees):

Surface Elevation (ft): 4549 **Water Level Change**
Well depth (ft): 50 **1 year:** -3.80
Aquifer(s): **5 year:** 1.00
10 year: 0.90

Measurements from last 10 years

Date	Depth to WL (ft)	Elev of WL (ft)	Change (ft)
1/20/2000	28.90	4520.10	2.10
1/7/2001	29.00	4520.00	-0.10
1/8/2002	28.10	4520.90	0.90
1/9/2003	28.40	4520.60	-0.30
1/3/2004	28.90	4520.10	-0.50
12/19/2004	29.00	4520.00	-0.10
2/5/2006	29.00	4520.00	0.00
2/27/2007	28.90	4520.10	0.10
1/28/2008	28.90	4520.10	0.00
1/2/2009	24.20	4524.80	4.70
2/3/2010	28.00	4521.00	-3.80

All Historic Measurements



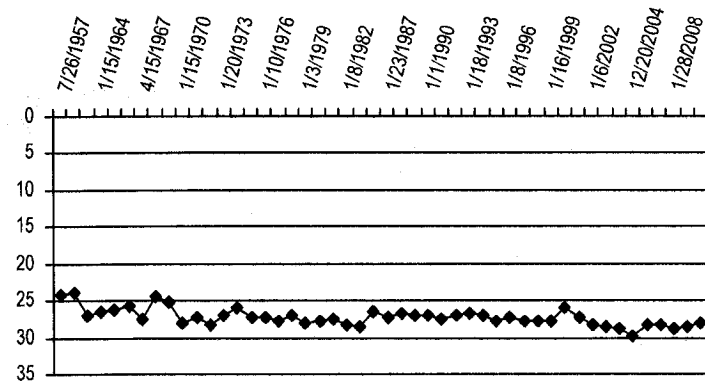
Well Name: DRULLINGER, REX H. **Owner:**
Permit #: 13211 - R - **Location #:** SC00505009CCC **USGS Site ID:** 393734102592600
Division: 1 **Water District:** 65 **County:** WASHINGTON
Location: Q160 Q40 Q10 Section Twnshp Range PM Distance from section lines:
 SW SW SW 9 5 S 50 W S From N/S line: From E/W line:
UTM Coordinates (NAD83): Northing (UTM y): 4388338.0 Easting (UTM x): 672322.0 GPS
Latitude/Longitude (decimal degrees):

Surface Elevation (ft): 4581 **Water Level Change**
Well depth (ft): 54 **1 year:** 0.50
Aquifer(s): **5 year:** 1.80
10 year: -2.00

Measurements from last 10 years

Date	Depth to WL (ft)	Elev of WL (ft)	Change (ft)
1/20/2000	26.00	4555.00	1.80
1/7/2001	27.30	4553.70	-1.30
1/6/2002	28.20	4552.80	-0.90
1/9/2003	28.50	4552.50	-0.30
1/3/2004	28.80	4552.20	-0.30
12/20/2004	29.80	4551.20	-1.00
2/5/2006	28.40	4552.60	1.40
2/27/2007	28.20	4552.80	0.20
1/28/2008	28.80	4552.20	-0.60
1/2/2009	28.50	4552.50	0.30
2/3/2010	28.00	4553.00	0.50

All Historic Measurements



**NORTHERN HIGH PLAINS
DISTRICT: ARIKAREE**

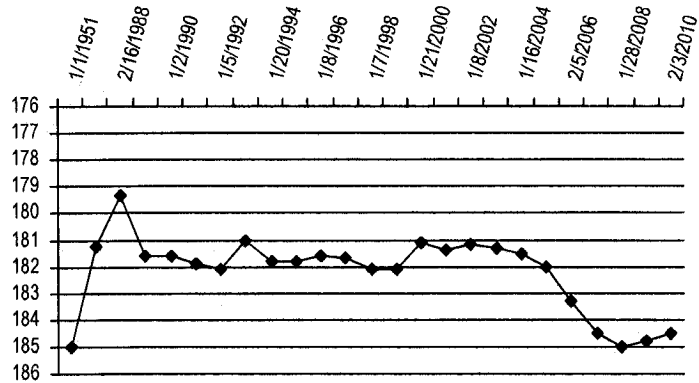
Well Name: MARTIN, HERMAN **Owner:**
Permit #: 15258 - F - **Location #:** SC00505023DCA1 **USGS Site ID:** 393600102563001
Division: 1 **Water District:** 65 **County:** WASHINGTON
Location: Q160 Q40 Q10 Section **Twnshp** Range PM **Distance from section lines:**
 SE SW NE 23 5 S 50 W S **From N/S line:** **From EW line:**
UTM Coordinates (NAD83): **Northing (UTM y):** 4385404.0 **Easting (UTM x):** 676660.0 **GPS**
Latitude/Longitude (decimal degrees):

Surface Elevation (ft): 4626 **Water Level Change**
Well depth (ft): 200 **1 year:** 0.30
Aquifer(s): **5 year:** -2.50
10 year: -3.40

Measurements from last 10 years

Date	Depth to WL (ft)	Elev of WL (ft)	Change (ft)
1/21/2000	181.10	4444.90	1.00
1/8/2001	181.40	4444.60	-0.30
1/8/2002	181.20	4444.80	0.20
1/9/2003	181.30	4444.70	-0.10
1/16/2004	181.50	4444.50	-0.20
12/20/2004	182.00	4444.00	-0.50
2/5/2006	183.30	4442.70	-1.30
2/27/2007	184.50	4441.50	-1.20
1/28/2008	185.00	4441.00	-0.50
1/2/2009	184.80	4441.20	0.20
2/3/2010	184.50	4441.50	0.30

All Historic Measurements



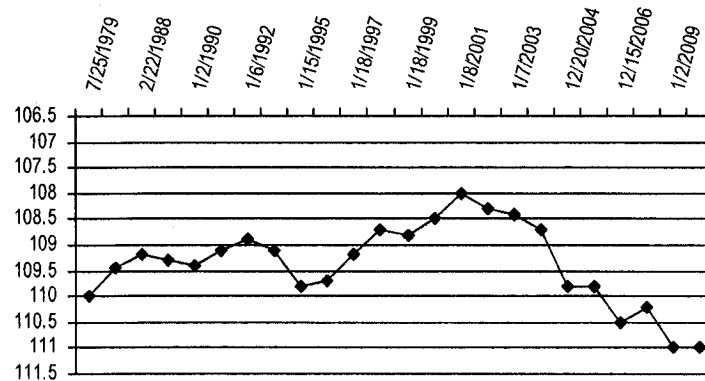
Well Name: DOLIFKA, CHARLIE **Owner:**
Permit #: - - **Location #:** SC00505221CCC1 **USGS Site ID:** 393545103130001
Division: 1 **Water District:** 65 **County:** WASHINGTON
Location: Q160 Q40 Q10 Section **Twnshp** Range PM **Distance from section lines:**
 SW SW SW 21 5 S 52 W S **From N/S line:** **From EW line:**
UTM Coordinates (NAD83): **Northing (UTM y):** 4384498.0 **Easting (UTM x):** 653067.0 **GPS**
Latitude/Longitude (decimal degrees):

Surface Elevation (ft): 4950 **Water Level Change**
Well depth (ft): 125 **1 year:** 0.00
Aquifer(s): **5 year:** -1.20
10 year: -2.50

Measurements from last 10 years

Date	Depth to WL (ft)	Elev of WL (ft)	Change (ft)
1/10/2000	108.50	4841.50	0.30
1/8/2001	108.00	4842.00	0.50
1/7/2002	108.30	4841.70	-0.30
1/7/2003	108.40	4841.60	-0.10
1/3/2004	108.70	4841.30	-0.30
12/20/2004	109.80	4840.20	-1.10
2/8/2006	109.80	4840.20	0.00
12/15/2006	110.50	4839.50	-0.70
1/23/2008	110.20	4839.80	0.30
1/2/2009	111.00	4839.00	-0.80
2/5/2010	111.00	4839.00	0.00

All Historic Measurements



**NORTHERN HIGH PLAINS
DISTRICT: ARIKAREE**


Well Name: MEINZER, CHERYL **Owner:**
Permit #: 13516 - F - **Location #:** SC00505225CCD1 **USGS Site ID:** 393453103092201
Division: 1 **Water District:** 65 **County:** WASHINGTON
Location: Q160 Q40 Q10 Section Twnshp Range PM Distance from section lines:
 SW SW SE 25 5 S 52 W S From N/S line: From EW line:
UTM Coordinates (NAD83): Northing (UTM y): 4382950.3 Easting (UTM x): 658228.7 Spotted from quarters
Latitude/Longitude (decimal degrees): 39.581676 -103.157585

Surface Elevation (ft): 4794 **Water Level Change**
Well depth (ft): 70 **1 year:** 1.20
Aquifer(s): **5 year:** -1.50
10 year: -3.40

Measurements from last 10 years

Date	Depth to WL (ft)	Elev of WL (ft)	Change (ft)
1/20/2000	37.30	4756.70	-0.10
1/8/2001	37.20	4756.80	0.10
1/7/2002	37.70	4756.30	-0.50
1/10/2003	38.00	4756.00	-0.30
1/3/2004	37.90	4756.10	0.10
12/19/2004	39.20	4754.80	-1.30
2/5/2006	39.20	4754.80	0.00
12/15/2006	42.00	4752.00	-2.80
1/23/2008	41.20	4752.80	0.80
1/2/2009	41.90	4752.10	-0.70
2/6/2010	40.70	4753.30	1.20

All Historic Measurements



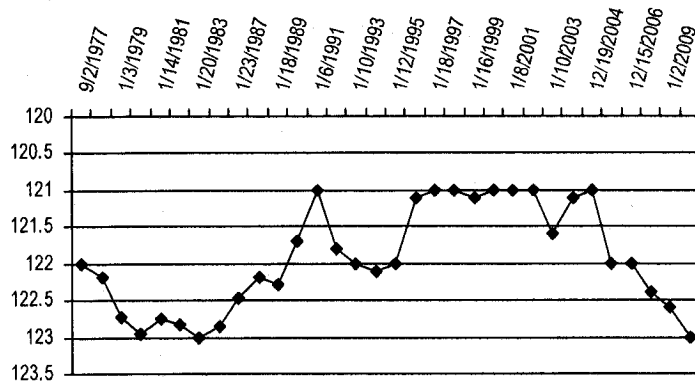
Well Name: HOFFMAN, MARY **Owner:**
Permit #: - - **Location #:** SC00505314DAA1 **USGS Site ID:** 393657103162701
Division: 1 **Water District:** 65 **County:** WASHINGTON
Location: Q160 Q40 Q10 Section Twnshp Range PM Distance from section lines:
 SE NE NE 14 5 S 53 W S From N/S line: From EW line:
UTM Coordinates (NAD83): Northing (UTM y): 4386539.0 Easting (UTM x): 648093.0 GPS
Latitude/Longitude (decimal degrees):

Surface Elevation (ft): 5017 **Water Level Change**
Well depth (ft): 125 **1 year:** -0.40
Aquifer(s): **5 year:** -2.00
10 year: -2.00

Measurements from last 10 years

Date	Depth to WL (ft)	Elev of WL (ft)	Change (ft)
1/20/2000	121.00	4896.00	0.10
1/8/2001	121.00	4896.00	0.00
1/7/2002	121.00	4896.00	0.00
1/10/2003	121.60	4895.40	-0.60
1/2/2004	121.10	4895.90	0.50
12/19/2004	121.00	4896.00	0.10
2/3/2006	122.00	4895.00	-1.00
12/15/2006	122.00	4895.00	0.00
1/23/2008	122.40	4894.60	-0.40
1/2/2009	122.60	4894.40	-0.20
2/5/2010	123.00	4894.00	-0.40

All Historic Measurements



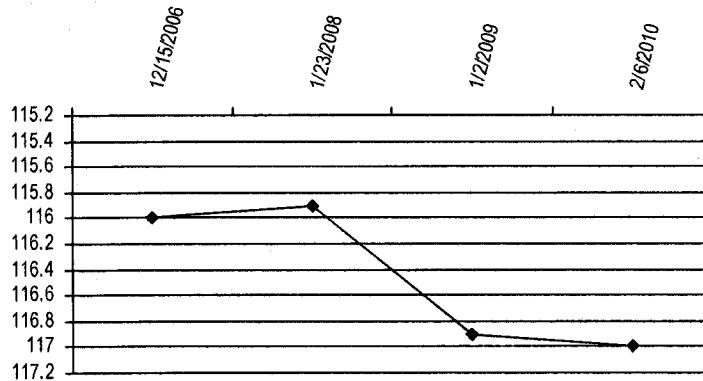
**NORTHERN HIGH PLAINS
DISTRICT: ARIKAREE**

Well Name: BROOKS **Owner:** EARVIL BROOKS
Permit #: 77784 - **Location #:** SC00505318BB **USGS Site ID:**
Division: 1 **Water District:** 65 **County:** WASHINGTON
Location: Q160 Q40 Q10 Section Twnshp Range PM Distance from section lines:
 NW NW 18 5 S 53 W S From N/S line: 300 N From EW line: 300 W
UTM Coordinates (NAD83): Northing (UTM y): 4387052.5 Easting (UTM x): 640125.0 Spotted from section lines
Latitude/Longitude (decimal degrees):
Surface Elevation (ft): 5112 **Water Level Change**
Well depth (ft): 130 **1 year:** -0.10
Aquifer(s): OGALLALA **5 year:**
10 year:

Measurements from last 10 years

Date	Depth to WL (ft)	Elev of WL (ft)	Change (ft)
12/15/2006	116.00	4996.00	
1/23/2008	115.90	4996.10	0.10
1/2/2009	116.90	4995.10	-1.00
2/6/2010	117.00	4995.00	-0.10

All Historic Measurements

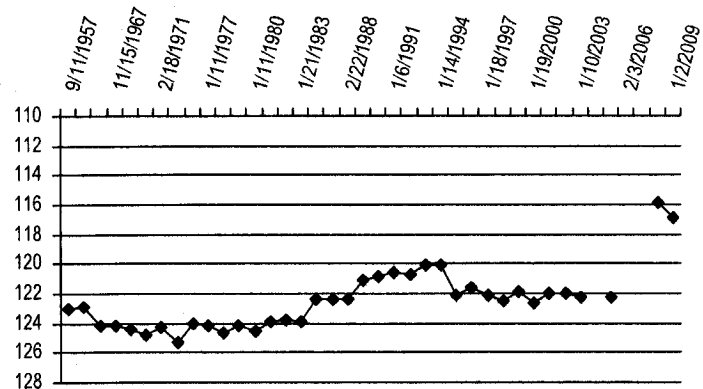


Well Name: NUTTLEMAN, C. **Owner:**
Permit #: 77784 - **Location #:** SC00505318BBB **USGS Site ID:** 393732103225800
Division: 1 **Water District:** 65 **County:** WASHINGTON
Location: Q160 Q40 Q10 Section Twnshp Range PM Distance from section lines:
 NW NW NW 18 5 S 53 W S From N/S line: From EW line:
UTM Coordinates (NAD83): Northing (UTM y): 4386985.0 Easting (UTM x): 640099.0 GPS
Latitude/Longitude (decimal degrees):
Surface Elevation (ft): 5121 **Water Level Change**
Well depth (ft): 130 **1 year:** -1.00
Aquifer(s): OGALLALA **5 year:**
10 year: 5.00

Measurements from last 10 years

Date	Depth to WL (ft)	Elev of WL (ft)	Change (ft)
1/19/2000	122.65	4998.35	-0.80
1/8/2001	122.05	4998.95	0.60
1/7/2002	122.00	4999.00	0.05
1/10/2003	122.20	4998.80	-0.20
1/2/2004			
12/19/2004	122.20	4998.80	
2/3/2006			
12/15/2006			
1/23/2008	115.85	5005.15	
1/2/2009	116.85	5004.15	-1.00

All Historic Measurements



**NORTHERN HIGH PLAINS
DISTRICT: ARIKAREE**

Well Name: MCARTHER, ERNEST

Owner:

Permit #: 278051 -

Location #: SC00604508

USGS Site ID:

Division: 1

Water District:

County: KIT CARSON

Location: Q160 Q40 Q10

Section: 8
Twnshp: 6 S
Range: 45 W S

PM Distance from section lines:

From N/S line:

From EW line:

UTM Coordinates (NAD83): Northing (UTM y): 4380525.0 Easting (UTM x): 719575.0 GPS

Latitude/Longitude (decimal degrees):

Surface Elevation (ft): 3918

Well depth (ft): 106

Aquifer(s): OGALLALA

Water Level Change

1 year:

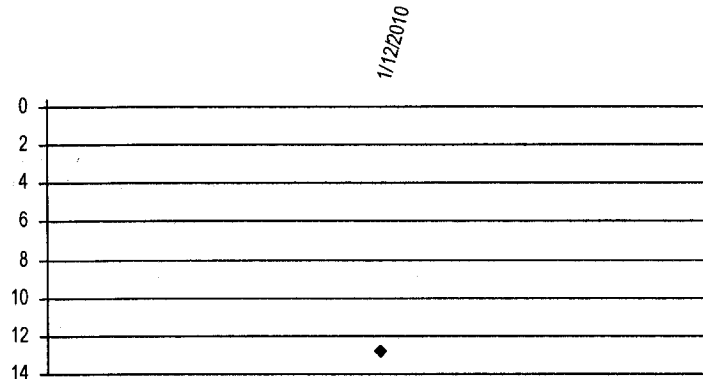
5 year:

10 year:

Measurements from last 10 years

Date	Depth to WL (ft)	Elev of WL (ft)	Change (ft)
1/12/2010	12.80	3905.20	

All Historic Measurements



Well Name: CORLISS, MERVIN

Owner:

Permit #: 6792 - F -

Location #: SC00604518AAC

USGS Site ID: 393151102275900

Division: 1

Water District: 49

County: KIT CARSON

Location: Q160 Q40 Q10

Section: 18
Twnshp: 6 S
Range: 45 W S

PM Distance from section lines:

From N/S line:

From EW line:

UTM Coordinates (NAD83): Northing (UTM y): 4378736.0 Easting (UTM x): 717727.0 GPS

Latitude/Longitude (decimal degrees):

Surface Elevation (ft): 3949

Well depth (ft): 85

Aquifer(s): OGALLALA

Water Level Change

1 year: -0.30

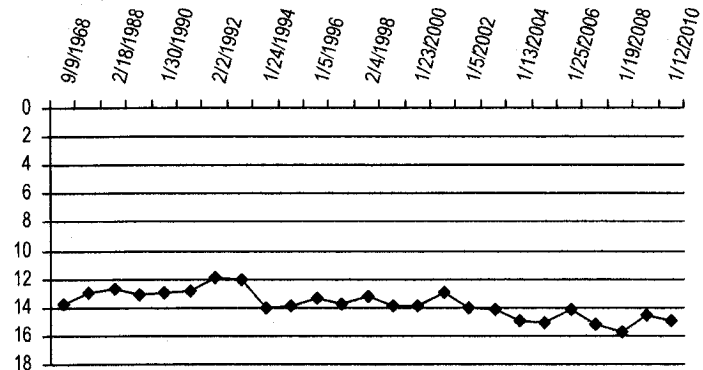
5 year: 0.20

10 year: -1.00

Measurements from last 10 years

Date	Depth to WL (ft)	Elev of WL (ft)	Change (ft)
1/23/2000	13.90	3935.10	0.00
1/4/2001	13.00	3936.00	0.90
1/5/2002	14.00	3935.00	-1.00
12/23/2002	14.10	3934.90	-0.10
1/13/2004	14.90	3934.10	-0.80
12/26/2004	15.10	3933.90	-0.20
1/25/2006	14.10	3934.90	1.00
2/21/2007	15.20	3933.80	-1.10
1/19/2008	15.80	3933.20	-0.60
1/3/2009	14.60	3934.40	1.20
1/12/2010	14.90	3934.10	-0.30

All Historic Measurements



**NORTHERN HIGH PLAINS
DISTRICT: ARIKAREE**

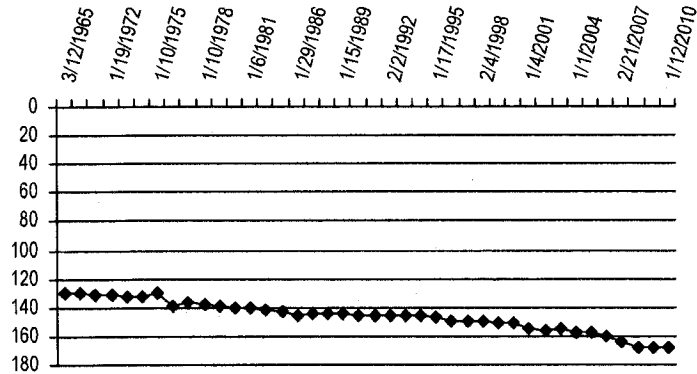
Well Name: BURKART, H.A. **Owner:**
Permit #: 6979 - F - **Location #:** SC00604603ABD **USGS Site ID:** 393325102312500
Division: 1 **Water District:** 49 **County:** KIT CARSON
Location: Q160 Q40 Q10 Section Twnshp Range PM Distance from section lines:
 NE NW SE 3 6 S 46 W S From N/S line: From EW line:
UTM Coordinates (NAD83): Northing (UTM y): 4381832.0 Easting (UTM x): 712683.0 GPS
Latitude/Longitude (decimal degrees):

Surface Elevation (ft): 4161 **Water Level Change**
Well depth (ft): 240 **1 year:** -0.30
Aquifer(s): OGALLALA **5 year:** -11.70
10 year: -17.70

Measurements from last 10 years

Date	Depth to WL (ft)	Elev of WL (ft)	Change (ft)
1/4/2001	155.40	4005.60	-4.40
1/13/2002	155.80	4005.20	-0.40
12/23/2002	155.00	4006.00	0.80
1/1/2004	157.20	4003.80	-2.20
1/23/2005	157.00	4004.00	0.20
1/26/2006	160.30	4000.70	-3.30
2/21/2007	163.80	3997.20	-3.50
1/19/2008	167.80	3993.20	-4.00
1/3/2009	168.40	3992.60	-0.60
1/12/2010	168.70	3992.30	-0.30

All Historic Measurements



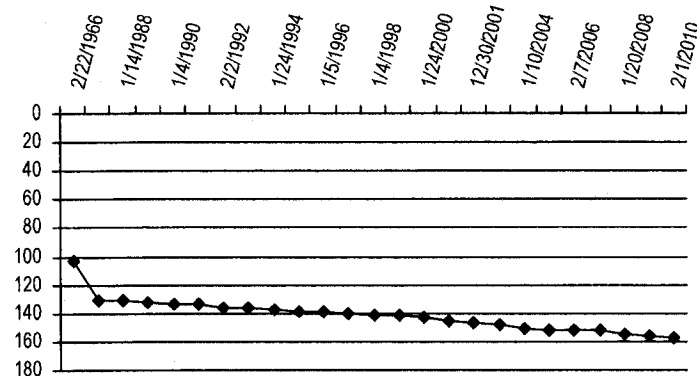
Well Name: HENRY, LOIS **Owner:**
Permit #: 10559 - FP - **Location #:** SC00604703ACA **USGS Site ID:** 393340102380000
Division: 1 **Water District:** 49 **County:** KIT CARSON
Location: Q160 Q40 Q10 Section Twnshp Range PM Distance from section lines:
 NE SW NE 3 6 S 47 W S From N/S line: From EW line:
UTM Coordinates (NAD83): Northing (UTM y): 4381614.0 Easting (UTM x): 703202.0 GPS
Latitude/Longitude (decimal degrees):

Surface Elevation (ft): 4263 **Water Level Change**
Well depth (ft): 240 **1 year:** -1.20
Aquifer(s): OGALLALA **5 year:** -5.00
10 year: -15.00

Measurements from last 10 years

Date	Depth to WL (ft)	Elev of WL (ft)	Change (ft)
1/24/2000	142.70	4120.30	-1.00
1/4/2001	145.20	4117.80	-2.50
12/30/2001	146.70	4116.30	-1.50
12/23/2002	148.60	4114.40	-1.90
1/10/2004	150.70	4112.30	-2.10
1/24/2005	152.70	4110.30	-2.00
2/7/2006	152.50	4110.50	0.20
2/23/2007	152.70	4110.30	-0.20
1/20/2008	155.20	4107.80	-2.50
2/23/2009	156.50	4106.50	-1.30
2/1/2010	157.70	4105.30	-1.20

All Historic Measurements



**NORTHERN HIGH PLAINS
DISTRICT: ARIKAREE**

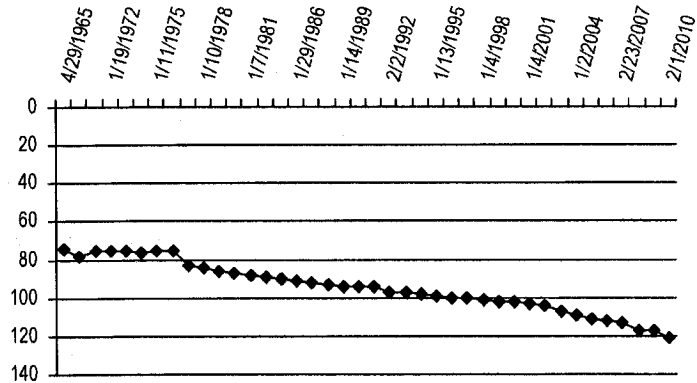
Well Name: BRACHTENBACH, LARRY **Owner:**
Permit #: 9365 - F **Location #:** SC00604713ACC **USGS Site ID:** 393130102355000
Division: 1 **Water District:** 49 **County:** KIT CARSON
Location: Q160 Q40 Q10 Section Twnshp Range PM Distance from section lines:
 NE SW SW 13 6 S 47 W S From N/S line: From EW line:
UTM Coordinates (NAD83): Northing (UTM y): 4377962.0 Easting (UTM x): 706751.0 GPS
Latitude/Longitude (decimal degrees):

Surface Elevation (ft): 4194 **Water Level Change**
Well depth (ft): 190 **1 year:** -3.70
Aquifer(s): OGALLALA **5 year:** -9.50
10 year: -18.50

Measurements from last 10 years

Date	Depth to WL (ft)	Elev of WL (ft)	Change (ft)
1/24/2000	102.50	4091.50	-0.40
1/4/2001	103.00	4091.00	-0.50
12/30/2001	104.00	4090.00	-1.00
1/14/2003	107.10	4086.90	-3.10
1/2/2004	109.50	4084.50	-2.40
1/24/2005	111.50	4082.50	-2.00
2/7/2006	112.10	4081.90	-0.60
2/23/2007	113.60	4080.40	-1.50
1/28/2008	117.20	4076.80	-3.60
2/23/2009	117.30	4076.70	-0.10
2/1/2010	121.00	4073.00	-3.70

All Historic Measurements



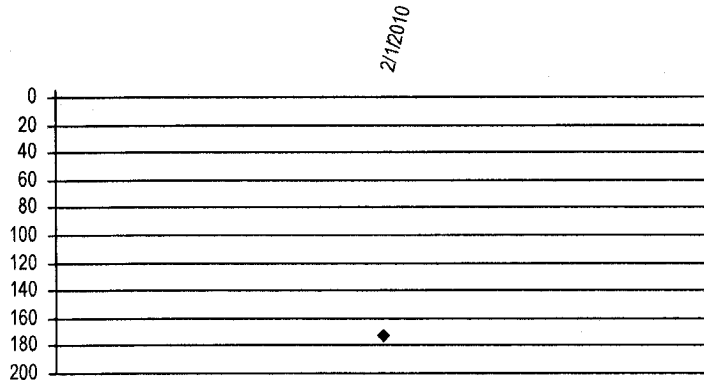
Well Name: KLEINS CO **Owner:**
Permit #: 11958 - FP **Location #:** SC00604809CBD **USGS Site ID:**
Division: 1 **Water District:** 49 **County:** KIT CARSON
Location: Q160 Q40 Q10 Section Twnshp Range PM Distance from section lines:
 SW NW SE 9 6 S 48 W S From N/S line: From EW line:
UTM Coordinates (NAD83): Northing (UTM y): 4379031.0 Easting (UTM x): 691246.9 Spotted from quarters
Latitude/Longitude (decimal degrees):

Surface Elevation (ft): 4408 **Water Level Change**
Well depth (ft): 210 **1 year:**
Aquifer(s): OGALLALA **5 year:**
10 year:

Measurements from last 10 years

Date	Depth to WL (ft)	Elev of WL (ft)	Change (ft)
2/1/2010	173.00	4235.00	

All Historic Measurements



**NORTHERN HIGH PLAINS
DISTRICT: ARIKAREE**

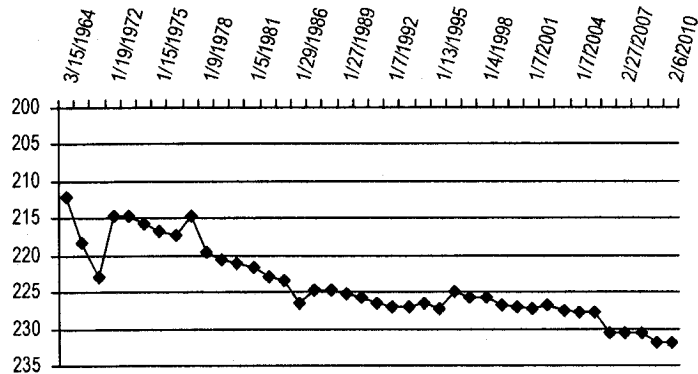
Well Name: LOUTZENHISER, RANDY **Owner:** LOUTZENHISER RANDY
Permit #: 5233 - FP - **Location #:** SC00605001CAA **USGS Site ID:** 393320102562000
Division: 1 **Water District:** 49 **County:** KIT CARSON
Location: Q160 Q40 Q10 Section TwNShp Range PM Distance from section lines:
SW NE NE 1 6 S 50 W S **From N/S line:** **From E/W line:**
UTM Coordinates (NAD83): **Northing (UTM y):** 4380297.3 **Easting (UTM x):** 676972.5 **Spotted from quarters**
Latitude/Longitude (decimal degrees): 39.554122 -102.940165

Surface Elevation (ft): 4647 **Water Level Change**
Well depth (ft): 300 **1 year:** 0.00
Aquifer(s): OGALLALA **5 year:** -4.10
10 year: -4.80

Measurements from last 10 years

Date	Depth to WL (ft)	Elev of WL (ft)	Change (ft)
1/8/2000	227.00	4420.00	-0.30
1/7/2001	227.20	4419.80	-0.20
1/10/2002	226.70	4420.30	0.50
12/31/2002	227.60	4419.40	-0.90
1/7/2004	227.70	4419.30	-0.10
1/22/2005	227.70	4419.30	0.00
2/5/2006	230.70	4416.30	-3.00
2/27/2007	230.70	4416.30	0.00
1/23/2008	230.70	4416.30	0.00
2/24/2009	231.80	4415.20	-1.10
2/6/2010	231.80	4415.20	0.00

All Historic Measurements



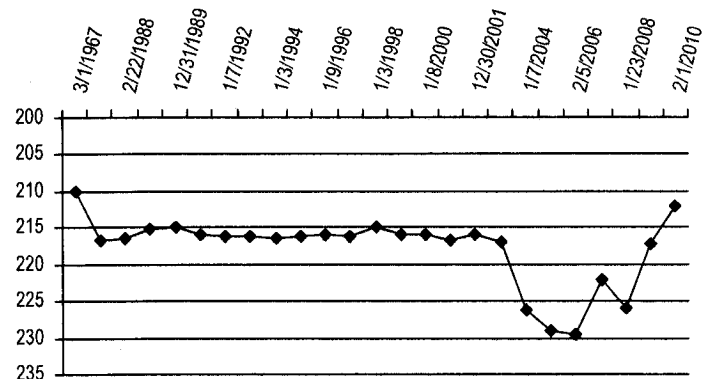
Well Name: SAFFER, MERL **Owner:** STRATTON CARLIN S JR & ROBERTA
Permit #: 11379 - F - **Location #:** SC00605008ACA **USGS Site ID:** 393240103003000
Division: 1 **Water District:** 49 **County:** KIT CARSON
Location: Q160 Q40 Q10 Section TwNShp Range PM Distance from section lines:
NE SW NE 8 6 S 50 W S **From N/S line:** **From E/W line:**
UTM Coordinates (NAD83): **Northing (UTM y):** 4378933.0 **Easting (UTM x):** 670837.0 **GPS**
Latitude/Longitude (decimal degrees):

Surface Elevation (ft): 4735 **Water Level Change**
Well depth (ft): 268 **1 year:** 5.20
Aquifer(s): OGALLALA **5 year:** 16.90
10 year: 3.90

Measurements from last 10 years

Date	Depth to WL (ft)	Elev of WL (ft)	Change (ft)
1/8/2000	216.00	4519.00	0.00
1/6/2001	216.60	4518.40	-0.60
12/30/2001	216.00	4519.00	0.60
12/31/2002	217.00	4518.00	-1.00
1/7/2004	226.20	4508.80	-9.20
1/20/2005	229.00	4506.00	-2.80
2/5/2006	229.70	4505.30	-0.70
2/27/2007	222.10	4512.90	7.60
1/23/2008	226.10	4508.90	-4.00
2/24/2009	217.30	4517.70	8.80
2/1/2010	212.10	4522.90	5.20

All Historic Measurements



**NORTHERN HIGH PLAINS
DISTRICT: ARIKAREE**

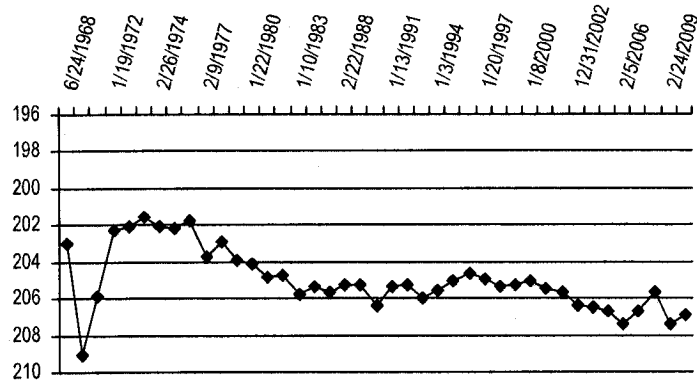
Well Name: LOUTZENHISER, EVERET **Owner:** LOUTZENHIZER RANDY
Permit #: 12618 - FP - **Location #:** SC00605009DBD **USGS Site ID:** 393210102594000
Division: 1 **Water District:** 49 **County:** KIT CARSON
Location: Q160 Q40 Q10 Section **Twnshp** Range **PM** **Distance from section lines:**
 SE NW SE 9 6 S 50 W S **From N/S line:** **From E/W line:**
UTM Coordinates (NAD83): **Northing (UTM y):** 4378313.0 **Easting (UTM x):** 672640.0 **GPS**
Latitude/Longitude (decimal degrees):

Surface Elevation (ft): 4705 **Water Level Change**
Well depth (ft): 270 **1 year:** 0.50
Aquifer(s): OGALLALA **5 year:** -0.20
10 year: -1.80

Measurements from last 10 years

Date	Depth to WL (ft)	Elev of WL (ft)	Change (ft)
1/8/2000	205.10	4499.90	0.20
1/6/2001	205.50	4499.50	-0.40
12/30/2001	205.70	4499.30	-0.20
12/31/2002	206.40	4498.60	-0.70
1/7/2004	206.50	4498.50	-0.10
1/19/2005	206.70	4498.30	-0.20
2/5/2006	207.40	4497.60	-0.70
2/27/2007	206.70	4498.30	0.70
1/23/2008	205.70	4499.30	1.00
2/24/2009	207.40	4497.60	-1.70
2/1/2010	206.90	4498.10	0.50

All Historic Measurements



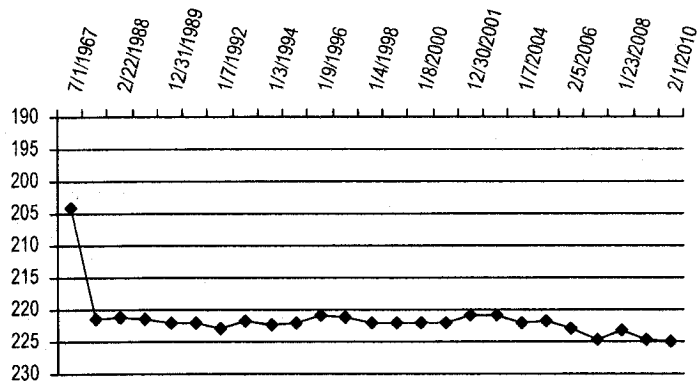
Well Name: MCCAFFERY, FRANCIS **Owner:** MCCAFFERY FRANCIS JR
Permit #: 11749 - F - **Location #:** SC00605011BBB **USGS Site ID:** 393250102575000
Division: 1 **Water District:** 49 **County:** KIT CARSON
Location: Q160 Q40 Q10 Section **Twnshp** Range **PM** **Distance from section lines:**
 NW NW NW 11 6 S 50 W S **From N/S line:** **From E/W line:**
UTM Coordinates (NAD83): **Northing (UTM y):** 4379515.0 **Easting (UTM x):** 674662.0 **GPS**
Latitude/Longitude (decimal degrees):

Surface Elevation (ft): 4677 **Water Level Change**
Well depth (ft): 295 **1 year:** -0.20
Aquifer(s): OGALLALA **5 year:** -3.20
10 year: -2.90

Measurements from last 10 years

Date	Depth to WL (ft)	Elev of WL (ft)	Change (ft)
1/8/2000	222.10	4454.90	-0.10
1/7/2001	222.10	4454.90	0.00
12/30/2001	221.00	4456.00	1.10
12/31/2002	221.00	4456.00	0.00
1/7/2004	222.00	4455.00	-1.00
1/20/2005	221.80	4455.20	0.20
2/5/2006	223.00	4454.00	-1.20
2/27/2007	224.80	4452.20	-1.80
1/23/2008	223.10	4453.90	1.70
2/24/2009	224.80	4452.20	-1.70
2/1/2010	225.00	4452.00	-0.20

All Historic Measurements



**NORTHERN HIGH PLAINS
DISTRICT: ARIKAREE**


Well Name: GERING, PAUL **Owner:** GERING PAUL
Permit #: 13269 - FP - **Location #:** SC00605027BAC **USGS Site ID:** 393010102581000
Division: 1 **Water District:** 49 **County:** KIT CARSON
Location: Q160 Q40 Q10 Section Twntshp Range PM Distance from section lines:
 NW NE SW 27 6 S 50 W S From N/S line: From E/W line:
UTM Coordinates (NAD83): Northing (UTM y): 4374451.0 Easting (UTM x): 673607.0 GPS
Latitude/Longitude (decimal degrees):

Surface Elevation (ft): 4698 **Water Level Change**
Well depth (ft): 240 **1 year:** -0.40
Aquifer(s): OGALLALA **5 year:** -0.20
10 year: -0.80

Measurements from last 10 years

Date	Depth to WL (ft)	Elev of WL (ft)	Change (ft)
1/7/2000	192.40	4505.60	-0.30
1/12/2001	192.00	4506.00	0.40
12/30/2001	192.10	4505.90	-0.10
1/14/2003	193.40	4504.60	-1.30
1/9/2004	193.50	4504.50	-0.10
1/23/2005	193.00	4505.00	0.50
2/5/2006	192.90	4505.10	0.10
2/27/2007	192.30	4505.70	0.60
1/23/2008	192.90	4505.10	-0.60
2/24/2009	192.80	4505.20	0.10
2/1/2010	193.20	4504.80	-0.40

All Historic Measurements



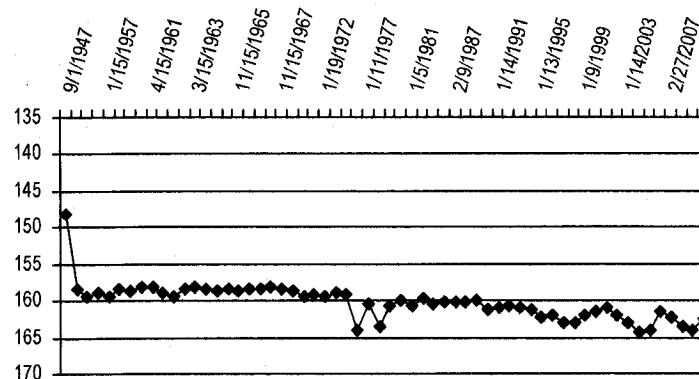
Well Name: WITT, JAMES **Owner:** WITT JAMES H
Permit #: 12860 - F - **Location #:** SC00605031BAA **USGS Site ID:** 392920103020000
Division: 1 **Water District:** 49 **County:** KIT CARSON
Location: Q160 Q40 Q10 Section Twntshp Range PM Distance from section lines:
 NW NE NE 31 6 S 50 W S From N/S line: From E/W line:
UTM Coordinates (NAD83): Northing (UTM y): 4372925.0 Easting (UTM x): 669026.0 GPS
Latitude/Longitude (decimal degrees):

Surface Elevation (ft): 4761 **Water Level Change**
Well depth (ft): 201 **1 year:** 1.40
Aquifer(s): OGALLALA **5 year:** 1.40
10 year: -1.20

Measurements from last 10 years

Date	Depth to WL (ft)	Elev of WL (ft)	Change (ft)
1/7/2000	161.40	4599.60	0.60
1/12/2001	161.00	4600.00	0.40
12/30/2001	162.00	4599.00	-1.00
1/14/2003	163.00	4598.00	-1.00
1/9/2004	164.30	4596.70	-1.30
1/20/2005	164.00	4597.00	0.30
2/5/2006	161.40	4599.60	2.60
2/27/2007	162.30	4598.70	-0.90
1/23/2008	163.50	4597.50	-1.20
2/24/2009	164.00	4597.00	-0.50
2/1/2010	162.60	4598.40	1.40

All Historic Measurements



**NORTHERN HIGH PLAINS
DISTRICT: ARIKAREE**

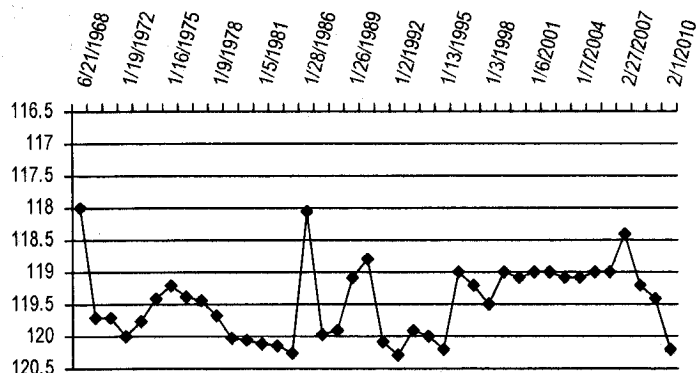
Well Name: CHARLES, DUANE **Owner:** CHARLES CECIL E
Permit #: 10589 - FP - **Location #:** SC00605102BBB **USGS Site ID:** 393350103042000
Division: 1 **Water District:** 65 **County:** KIT CARSON
Location: Q160 Q40 Q10 Section Twnshp Range PM Distance from section lines:
 NW NW SE 2 6 S 51 W S **From N/S line:** **From E/W line:**
UTM Coordinates (NAD83): Northing (UTM y): 4380732.0 Easting (UTM x): 665329.0 GPS
Latitude/Longitude (decimal degrees):

Surface Elevation (ft): 4785 **Water Level Change**
Well depth (ft): 150 **1 year:** -0.80
Aquifer(s): OGALLALA **5 year:** -1.20
10 year: -1.10

Measurements from last 10 years

Date	Depth to WL (ft)	Elev of WL (ft)	Change (ft)
1/9/2000	119.10	4665.90	-0.10
1/6/2001	119.00	4666.00	0.10
12/30/2001	119.00	4666.00	0.00
12/30/2002	119.10	4665.90	-0.10
1/7/2004	119.10	4665.90	0.00
1/20/2005	119.00	4666.00	0.10
2/3/2006	119.00	4666.00	0.00
2/27/2007	118.40	4666.60	0.60
1/23/2008	119.20	4665.80	-0.80
1/2/2009	119.40	4665.60	-0.20
2/1/2010	120.20	4664.80	-0.80

All Historic Measurements



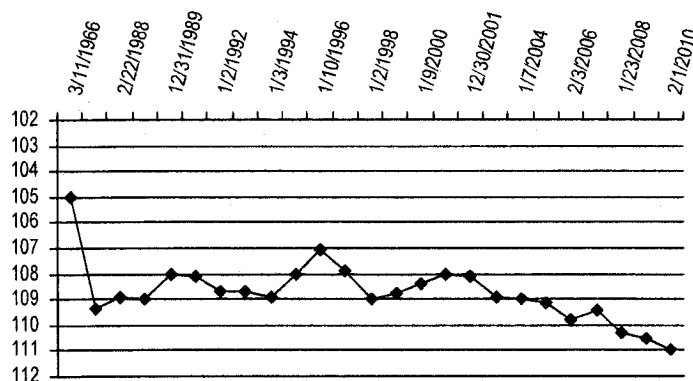
Well Name: CHARLES, DUANE **Owner:** CHARLES C E
Permit #: 10530 - FP - **Location #:** SC00605103CDD **USGS Site ID:** 393300103053000
Division: 1 **Water District:** 65 **County:** KIT CARSON
Location: Q160 Q40 Q10 Section Twnshp Range PM Distance from section lines:
 SW SE SE 3 6 S 51 W S **From N/S line:** **From E/W line:**
UTM Coordinates (NAD83): Northing (UTM y): 4379480.0 Easting (UTM x): 664179.0 GPS
Latitude/Longitude (decimal degrees):

Surface Elevation (ft): 4785 **Water Level Change**
Well depth (ft): 135 **1 year:** -0.50
Aquifer(s): OGALLALA **5 year:** -1.90
10 year: -2.60

Measurements from last 10 years

Date	Depth to WL (ft)	Elev of WL (ft)	Change (ft)
1/9/2000	108.40	4676.60	0.40
1/6/2001	108.00	4677.00	0.40
12/30/2001	108.10	4676.90	-0.10
12/30/2002	108.90	4676.10	-0.80
1/7/2004	109.00	4676.00	-0.10
1/20/2005	109.10	4675.90	-0.10
2/3/2006	109.80	4675.20	-0.70
2/27/2007	109.40	4675.60	0.40
1/23/2008	110.30	4674.70	-0.90
1/2/2009	110.50	4674.50	-0.20
2/1/2010	111.00	4674.00	-0.50

All Historic Measurements



**NORTHERN HIGH PLAINS
DISTRICT: ARIKAREE**

Well Name: OSTROWSKI, VINCENT

Owner: KARKS C L LP

Permit #: 2252 - FP -

Location #: SC00605119BBD

USGS Site ID: 393110103090000

Division: 1 **Water District:** 65 **County:** KIT CARSON

Location: Q160 Q40 Q10 Section **Twnshp** **Range** **PM** **Distance from section lines:**
 NW NW SE 19 6 S 51 W S **From N/S line:** **From EW line:**

UTM Coordinates (NAD83): **Northing (UTM y):** 4375766.0 **Easting (UTM x):** 659014.0 **GPS**

Latitude/Longitude (decimal degrees):

Surface Elevation (ft): 4840

Well depth (ft): 100

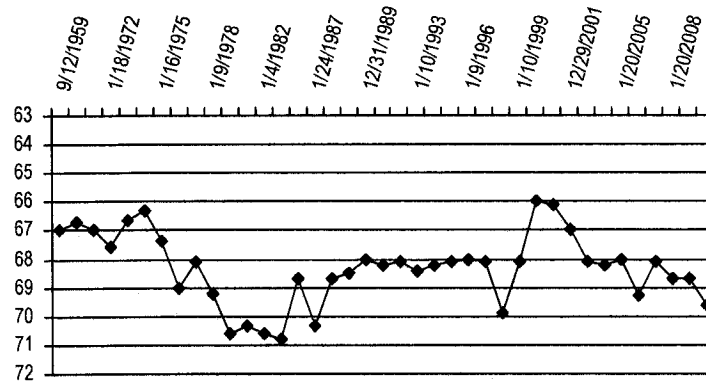
Aquifer(s): OGALLALA

Water Level Change
1 year: -0.90
5 year: -1.60
10 year: -3.60

Measurements from last 10 years

Date	Depth to WL (ft)	Elev of WL (ft)	Change (ft)
1/8/2000	66.00	4774.00	2.10
1/6/2001	66.10	4773.90	-0.10
12/29/2001	67.00	4773.00	-0.90
12/30/2002	68.10	4771.90	-1.10
1/7/2004	68.20	4771.80	-0.10
1/20/2005	68.00	4772.00	0.20
2/3/2006	69.30	4770.70	-1.30
2/27/2007	68.10	4771.90	1.20
1/20/2008	68.70	4771.30	-0.60
1/2/2009	68.70	4771.30	0.00
2/1/2010	69.60	4770.40	-0.90

All Historic Measurements



Well Name: OSTROWSKI, VINCENT

Owner: KARKS C L LP

Permit #: 11729 - F -

Location #: SC00605120DBB

USGS Site ID: 393050103073000

Division: 1 **Water District:** 65 **County:** KIT CARSON

Location: Q160 Q40 Q10 Section **Twnshp** **Range** **PM** **Distance from section lines:**
 SE NW NW 20 6 S 51 W S **From N/S line:** **From EW line:**

UTM Coordinates (NAD83): **Northing (UTM y):** 4375361.0 **Easting (UTM x):** 661191.0 **GPS**

Latitude/Longitude (decimal degrees):

Surface Elevation (ft): 4850

Well depth (ft): 155

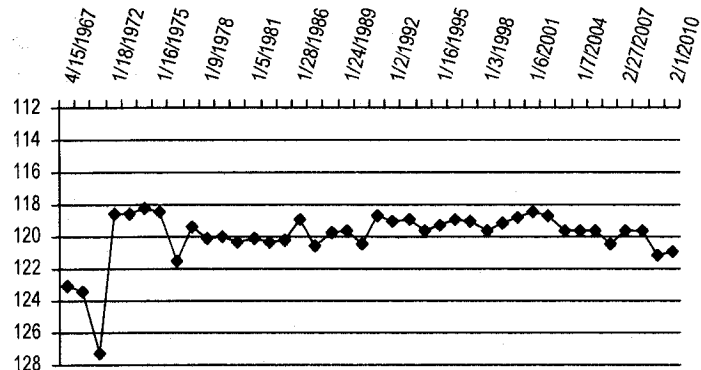
Aquifer(s): OGALLALA

Water Level Change
1 year: 0.30
5 year: -1.20
10 year: -2.10

Measurements from last 10 years

Date	Depth to WL (ft)	Elev of WL (ft)	Change (ft)
1/9/2000	118.80	4731.20	0.40
1/6/2001	118.50	4731.50	0.30
12/29/2001	118.70	4731.30	-0.20
12/30/2002	119.70	4730.30	-1.00
1/7/2004	119.70	4730.30	0.00
1/20/2005	119.70	4730.30	0.00
2/3/2006	120.50	4729.50	-0.80
2/27/2007	119.60	4730.40	0.90
1/20/2008	119.60	4730.40	0.00
1/2/2009	121.20	4728.80	-1.60
2/1/2010	120.90	4729.10	0.30

All Historic Measurements



**NORTHERN HIGH PLAINS
DISTRICT: ARIKAREE**

Well Name: COLLIE, LUELLA M.

Owner:

Permit #: - - **Location #:** SC00605330DBD1 **USGS Site ID:** 392951103215601

Division: 1 **Water District:** 65 **County:** LINCOLN

Location: Q160 Q40 Q10 Section Twtnshp Range PM Distance from section lines:
SE NW SE 30 6 S 53 W S From N/S line: From E/W line:

UTM Coordinates (NAD83): Northing (UTM y): 4373158.3 Easting (UTM x): 640546.8 Spotted from quarters

Latitude/Longitude (decimal degrees): 39.496562 -103.365460

Surface Elevation (ft): 5180

Well depth (ft):

Aquifer(s):

Water Level Change

1 year:

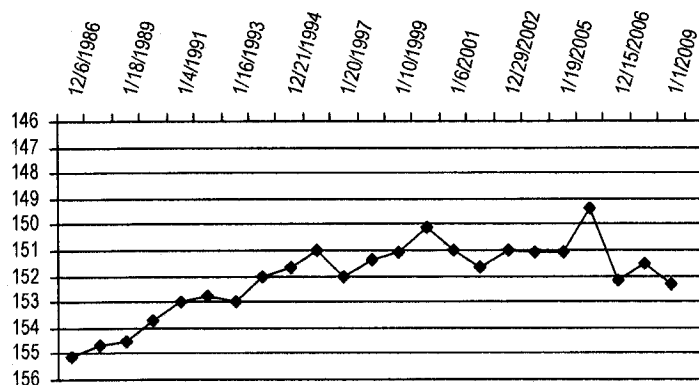
5 year:

10 year:

Measurements from last 10 years

Date	Depth to WL (ft)	Elev of WL (ft)	Change (ft)
1/11/2000	150.10	5029.90	1.00
1/6/2001	151.00	5029.00	-0.90
12/28/2001	151.65	5028.35	-0.65
12/29/2002	151.00	5029.00	0.65
1/8/2004	151.05	5028.95	-0.05
1/19/2005	151.10	5028.90	-0.05
2/3/2006	149.35	5030.65	1.75
12/15/2006	152.15	5027.85	-2.80
1/20/2008	151.55	5028.45	0.60
1/1/2009	152.35	5027.65	-0.80
1/1/2010			

All Historic Measurements



Well Name: COLORADO BOARD OF LAND COMM

Owner:

Permit #: 282562 - - **Location #:** SC00605336DDC **USGS Site ID:**

Division: 1 **Water District:** 65 **County:** LINCOLN

Location: Q160 Q40 Q10 Section Twtnshp Range PM Distance from section lines:
SE SE SW 36 6 S 53 W S From N/S line: From E/W line:

UTM Coordinates (NAD83): Northing (UTM y): 4371223.0 Easting (UTM x): 648750.0 GPS

Latitude/Longitude (decimal degrees):

Surface Elevation (ft): 5082

Well depth (ft): 200

Aquifer(s): OGALLALA

Water Level Change

1 year:

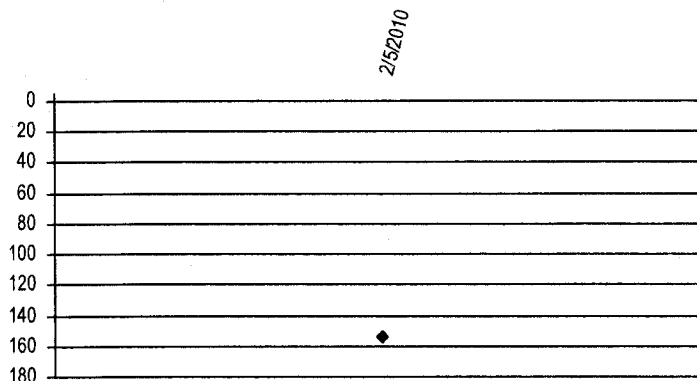
5 year:

10 year:

Measurements from last 10 years

Date	Depth to WL (ft)	Elev of WL (ft)	Change (ft)
2/5/2010	154.20	4927.80	

All Historic Measurements



**NORTHERN HIGH PLAINS
DISTRICT: ARIKAREE**

Well Name: NORBYE, OLAF M.

Owner: NORBYE KAREN

Permit #: 23231 - -

Location #: SC00605530ADC1

USGS Site ID: 392953103351401

Division: 1 **Water District:** 65 **County:** LINCOLN

Location: Q160 Q40 Q10 **Section** **Twnshp** **Range** **PM** **Distance from section lines:**

NE SE SW 30 6 S 55 W S **From N/S line:** **From E/W line:**

UTM Coordinates (NAD83): **Northing (UTM y):** 4373119.0 **Easting (UTM x):** 621492.0 **GPS**

Latitude/Longitude (decimal degrees):

Surface Elevation (ft): 5510

Well depth (ft): 135

Aquifer(s):

Water Level Change

1 year: -2.20

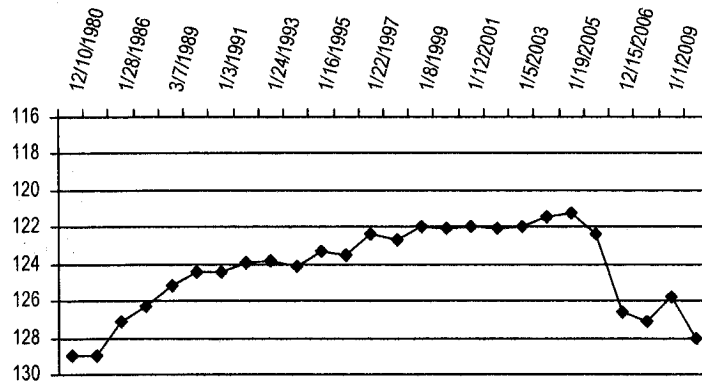
5 year: -6.70

10 year: -5.90

Measurements from last 10 years

Date	Depth to WL (ft)	Elev of WL (ft)	Change (ft)
1/10/2000	122.10	5387.90	-0.10
1/12/2001	122.00	5388.00	0.10
12/28/2001	122.10	5387.90	-0.10
1/5/2003	122.00	5388.00	0.10
1/8/2004	121.50	5388.50	0.50
1/19/2005	121.30	5388.70	0.20
2/3/2006	122.40	5387.60	-1.10
12/15/2006	126.60	5383.40	-4.20
1/20/2008	127.10	5382.90	-0.50
1/1/2009	125.80	5384.20	1.30
2/5/2010	128.00	5382.00	-2.20

All Historic Measurements



Well Name: MCCAFFREY, FRANCIS

Owner: MCCAFFREY FRANCIS

Permit #: 48605 - -

Location #: SC00704827DD

USGS Site ID:

Division: 1 **Water District:** 49 **County:** KIT CARSON

Location: Q160 Q40 Q10 **Section** **Twnshp** **Range** **PM** **Distance from section lines:**

SE SE 27 7 S 48 W S **From N/S line:** 140 S **From E/W line:** 225 E

UTM Coordinates (NAD83): **Northing (UTM y):** 4364037.0 **Easting (UTM x):** 694305.0 **GPS**

Latitude/Longitude (decimal degrees):

Surface Elevation (ft): 4406

Well depth (ft): 182

Aquifer(s): OGALLALA

Water Level Change

1 year: -0.70

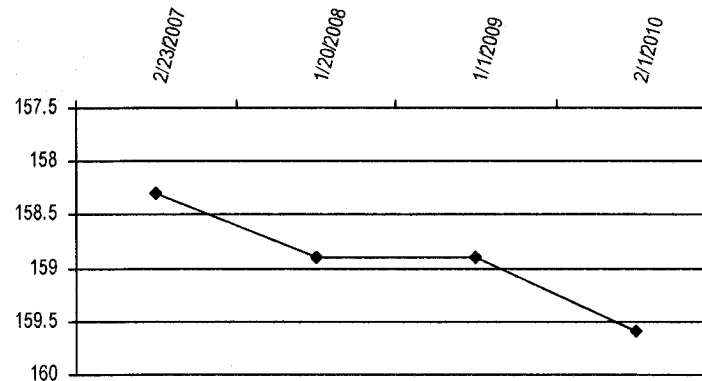
5 year:

10 year:

Measurements from last 10 years

Date	Depth to WL (ft)	Elev of WL (ft)	Change (ft)
2/23/2007	158.30	4247.70	
1/20/2008	158.90	4247.10	-0.60
1/1/2009	158.90	4247.10	0.00
2/1/2010	159.60	4246.40	-0.70

All Historic Measurements



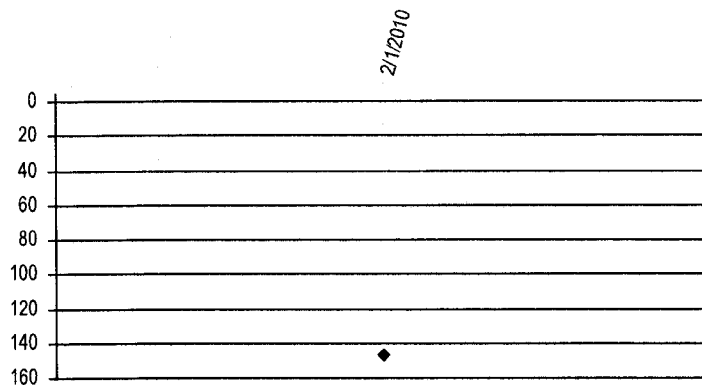
**NORTHERN HIGH PLAINS
DISTRICT: ARIKAREE**

Well Name: BENSON, EWELL & AUDREY **Owner:**
Permit #: 15971 - FP - **Location #:** SC00705115AAB **USGS Site ID:**
Division: 1 **Water District:** 49 **County:** KIT CARSON
Location: Q160 Q40 Q10 Section Twtnshp Range PM Distance from section lines:
 NE NE NW 15 7 S 51 W S **From N/S line:** **From EW line:**
UTM Coordinates (NAD83): Northing (UTM y): 4368099.0 Easting (UTM x): 664791.0 GPS
Latitude/Longitude (decimal degrees):
Surface Elevation (ft): 4872 **Water Level Change**
Well depth (ft): 189 **1 year:**
Aquifer(s): OGALLALA **5 year:**
10 year:

Measurements from last 10 years

Date	Depth to WL (ft)	Elev of WL (ft)	Change (ft)
2/1/2010	146.50	4725.50	

All Historic Measurements

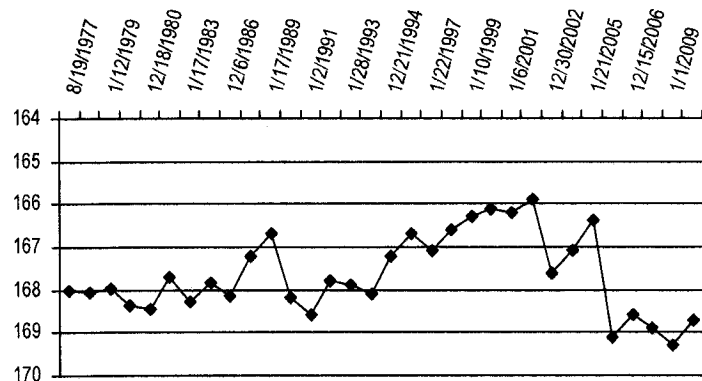


Well Name: CORYELE, W.B. **Owner:** MCCORMICK KENNETH J & DANIEL J
Permit #: 15427 - R - **Location #:** SC00705227BAC1 **USGS Site ID:** 392500103121701
Division: 1 **Water District:** 65 **County:** LINCOLN
Location: Q160 Q40 Q10 Section Twtnshp Range PM Distance from section lines:
 NW NE SW 27 7 S 52 W S **From N/S line:** **From EW line:**
UTM Coordinates (NAD83): Northing (UTM y): 4364562.0 Easting (UTM x): 654497.0 GPS
Latitude/Longitude (decimal degrees):
Surface Elevation (ft): 5052 **Water Level Change**
Well depth (ft): 220 **1 year:** 0.60
Aquifer(s): **5 year:** -2.30
10 year: -2.60

Measurements from last 10 years

Date	Depth to WL (ft)	Elev of WL (ft)	Change (ft)
1/10/2000	166.10	4885.90	0.20
1/6/2001	166.20	4885.80	-0.10
12/28/2001	165.90	4886.10	0.30
12/30/2002	167.60	4884.40	-1.70
1/8/2004	167.10	4884.90	0.50
1/21/2005	166.40	4885.60	0.70
2/3/2006	169.10	4882.90	-2.70
12/15/2006	168.60	4883.40	0.50
1/20/2008	168.90	4883.10	-0.30
1/1/2009	169.30	4882.70	-0.40
2/5/2010	168.70	4883.30	0.60

All Historic Measurements



**NORTHERN HIGH PLAINS
DISTRICT: ARIKAREE**

Well Name: BEEDEY, RAYMOND

Owner:

Permit #: 37055 - FP -

Location #: SC00705318DDD

USGS Site ID:

Division: 1 Water District: 65 County: LINCOLN

Location: Q160 Q40 Q10 Section Twtnshp Range PM Distance from section lines:
SE SE SE 18 7 S 53 W S From N/S line: From E/W line:

UTM Coordinates (NAD83): Northing (UTM y): 4366169.0 Easting (UTM x): 641065.0 GPS

Latitude/Longitude (decimal degrees):

Surface Elevation (ft): 5190

Well depth (ft): 146

Aquifer(s): OGALLALA

Water Level Change

1 year:

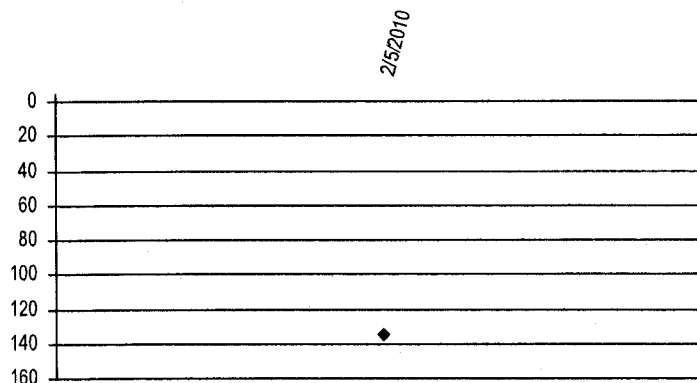
5 year:

10 year:

Measurements from last 10 years

All Historic Measurements

Date	Depth to WL (ft)	Elev of WL (ft)	Change (ft)
2/5/2010	135.10	5054.90	



Well Name: ANDERSEN, CARLOS

Owner: ANDERSON CARLOS

Permit #: 31967 - -

Location #: SC00705415BAA1

USGS Site ID: 392652103253701

Division: 1 Water District: 65 County: LINCOLN

Location: Q160 Q40 Q10 Section Twtnshp Range PM Distance from section lines:
NW NE NE 15 7 S 54 W S From N/S line: From E/W line:

UTM Coordinates (NAD83): Northing (UTM y): 4367643.0 Easting (UTM x): 635301.0 GPS

Latitude/Longitude (decimal degrees):

Surface Elevation (ft): 5272

Well depth (ft): 130

Aquifer(s): OGALLALA

Water Level Change

1 year: -1.80

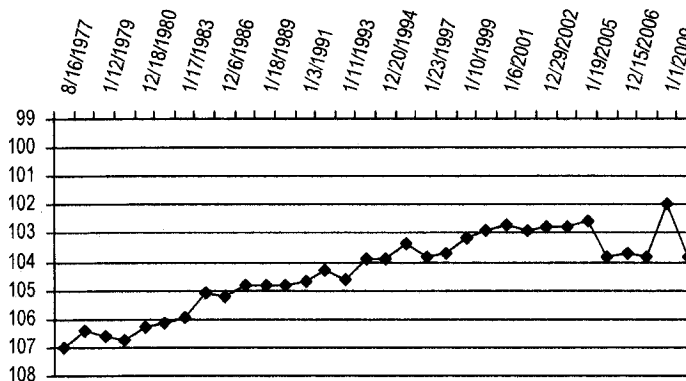
5 year: -1.20

10 year: -0.90

Measurements from last 10 years

All Historic Measurements

Date	Depth to WL (ft)	Elev of WL (ft)	Change (ft)
1/11/2000	102.90	5169.10	0.30
1/6/2001	102.70	5169.30	0.20
12/28/2001	102.90	5169.10	-0.20
12/29/2002	102.80	5169.20	0.10
1/8/2004	102.80	5169.20	0.00
1/19/2005	102.60	5169.40	0.20
2/3/2006	103.80	5168.20	-1.20
12/15/2006	103.70	5168.30	0.10
1/20/2008	103.80	5168.20	-0.10
1/1/2009	102.00	5170.00	1.80
2/5/2010	103.80	5168.20	-1.80



**NORTHERN HIGH PLAINS
DISTRICT: ARIKAREE**

Well Name: ROHRBAUGH, EDWARD

Owner: EDWARD ROHRBAUGH

Permit #: - - **Location #:** SC00705514DCC

USGS Site ID:

Division: 1 **Water District:** 65 **County:** LINCOLN
Location: Q160 Q40 Q10 Section Twtnshp Range PM Distance from section lines:
 SE SW SW 14 7 S 55 W S From N/S line: 400 S From E/W line: 2510 E
UTM Coordinates (NAD83): Northing (UTM y): 4365957.0 Easting (UTM x): 627554.0 GPS
Latitude/Longitude (decimal degrees):

Surface Elevation (ft): 5428

Well depth (ft):

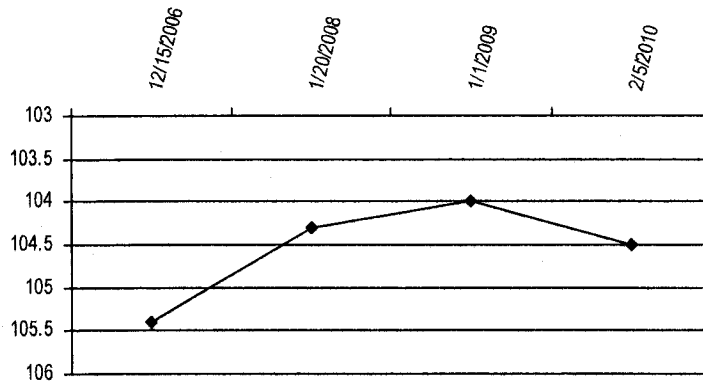
Aquifer(s): OGALLALA

Water Level Change
1 year: -0.50
5 year:
10 year:

Measurements from last 10 years

Date	Depth to WL (ft)	Elev of WL (ft)	Change (ft)
12/15/2006	105.40	5322.60	
1/20/2008	104.30	5323.70	1.10
1/1/2009	104.00	5324.00	0.30
2/5/2010	104.50	5323.50	-0.50

All Historic Measurements



Well Name: REID, DAVID

Owner:

Permit #: - - **Location #:** SC00804917CCB

USGS Site ID: 392050102543000

Division: 1 **Water District:** 49 **County:** KIT CARSON
Location: Q160 Q40 Q10 Section Twtnshp Range PM Distance from section lines:
 SW SW NW 17 8 S 49 W S From N/S line: From E/W line:
UTM Coordinates (NAD83): Northing (UTM y): 4357370.0 Easting (UTM x): 680045.0 GPS
Latitude/Longitude (decimal degrees):

Surface Elevation (ft): 4565

Well depth (ft): 18

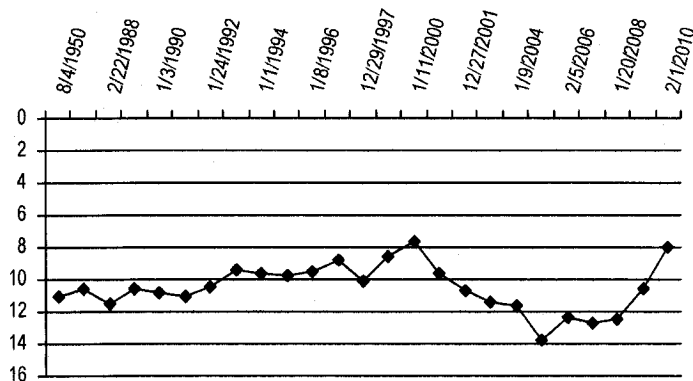
Aquifer(s):

Water Level Change
1 year: 2.60
5 year: 5.80
10 year: -0.30

Measurements from last 10 years

Date	Depth to WL (ft)	Elev of WL (ft)	Change (ft)
1/11/2000	7.70	4557.30	0.90
12/26/2000	9.70	4555.30	-2.00
12/27/2001	10.70	4554.30	-1.00
12/28/2002	11.40	4553.60	-0.70
1/9/2004	11.70	4553.30	-0.30
1/18/2005	13.80	4551.20	-2.10
2/5/2006	12.30	4552.70	1.50
12/15/2006	12.70	4552.30	-0.40
1/20/2008	12.50	4552.50	0.20
1/1/2009	10.60	4554.40	1.90
2/1/2010	8.00	4557.00	2.60

All Historic Measurements



**NORTHERN HIGH PLAINS
DISTRICT: ARIKAREE**

Well Name: LILES, THELMA

Owner:

Permit #: - - **Location #:** SC00805230DCA **USGS Site ID:** 391910103152000

Division: 1 **Water District:** 49 **County:** LINCOLN

Location: Q160 Q40 Q10 **Section** **Twnshp** **Range** **PM** **Distance from section lines:**
SE SW NE 30 8 S 52 W S **From N/S line:** **From E/W line:**

UTM Coordinates (NAD83): **Northing (UTM y):** 4353817.0 **Easting (UTM x):** 650552.0 **GPS**

Latitude/Longitude (decimal degrees):

Surface Elevation (ft): 5158

Well depth (ft): 76

Aquifer(s):

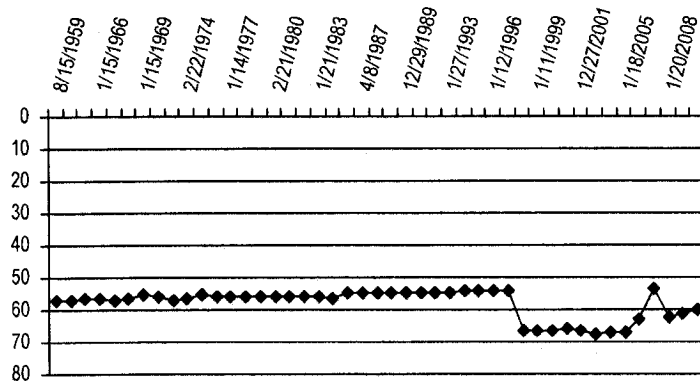
Water Level Change

1 year: 1.10
5 year: 7.10
10 year: 6.70

Measurements from last 10 years

Date	Depth to WL (ft)	Elev of WL (ft)	Change (ft)
1/11/2000	66.60	5091.40	0.10
12/26/2000	66.10	5091.90	0.50
12/27/2001	66.70	5091.30	-0.60
12/30/2002	67.40	5090.60	-0.70
1/8/2004	67.30	5090.70	0.10
1/18/2005	67.00	5091.00	0.30
2/3/2006	63.10	5094.90	3.90
12/15/2006	53.30	5104.70	9.80
1/20/2008	62.50	5095.50	-9.20
1/1/2009	61.00	5097.00	1.50
2/5/2010	59.90	5098.10	1.10

All Historic Measurements



Well Name: BORDERS, RICHARD

Owner:

Permit #: - - **Location #:** SC00805435AAD **USGS Site ID:** 391850103240000

Division: 1 **Water District:** 65 **County:** LINCOLN

Location: Q160 Q40 Q10 **Section** **Twnshp** **Range** **PM** **Distance from section lines:**
NE NE SE 35 8 S 54 W S **From N/S line:** **From E/W line:**

UTM Coordinates (NAD83): **Northing (UTM y):** 4352808.0 **Easting (UTM x):** 638052.0 **GPS**

Latitude/Longitude (decimal degrees):

Surface Elevation (ft): 5390

Well depth (ft): 77

Aquifer(s):

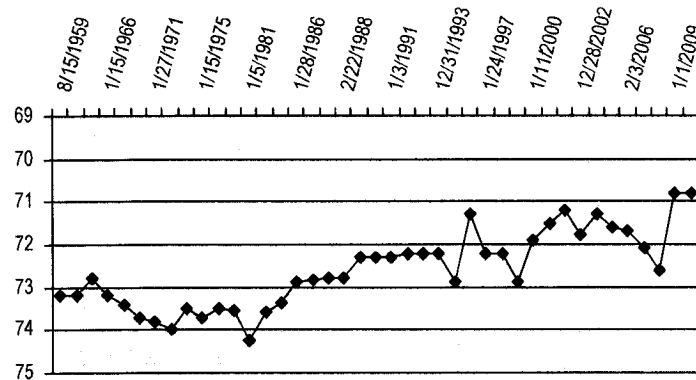
Water Level Change

1 year: 0.00
5 year: 0.80
10 year: 1.10

Measurements from last 10 years

Date	Depth to WL (ft)	Elev of WL (ft)	Change (ft)
1/11/2000	71.90	5318.10	1.00
12/26/2000	71.50	5318.50	0.40
12/27/2001	71.20	5318.80	0.30
12/28/2002	71.80	5318.20	-0.60
1/11/2004	71.30	5318.70	0.50
1/18/2005	71.60	5318.40	-0.30
2/3/2006	71.70	5318.30	-0.10
12/15/2006	72.10	5317.90	-0.40
1/20/2008	72.60	5317.40	-0.50
1/1/2009	70.80	5319.20	1.80
2/5/2010	70.80	5319.20	0.00

All Historic Measurements



**NORTHERN HIGH PLAINS
DISTRICT: ARIKAREE**

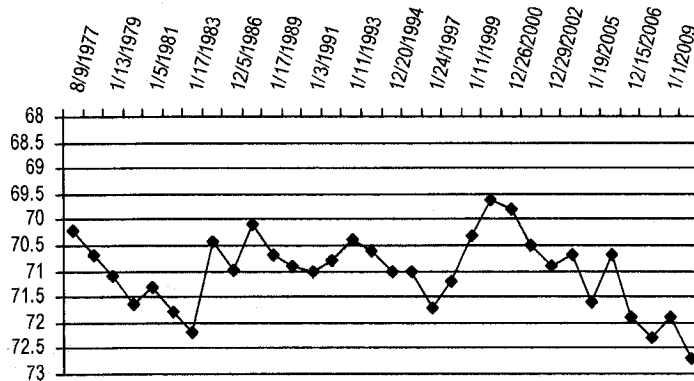
Well Name: ANDERSEN, LU GALE **Owner:** RATLIFF GENE
Permit #: 20730 - **Location #:** SC00805507DDA1 **USGS Site ID:** 392148103350401
Division: 1 **Water District:** 65 **County:** LINCOLN
Location: Q160 Q40 Q10 Section: Twnshp Range PM Distance from section lines:
SE SE NE 7 8 S 55 W S **From N/S line:** **From EW line:**
UTM Coordinates (NAD83): Northing (UTM y): 4358064.0 Easting (UTM x): 621893.0 GPS
Latitude/Longitude (decimal degrees):

Surface Elevation (ft): 5605 **Water Level Change**
Well depth (ft): 90 **1 year:** -0.80
Aquifer(s): OGALLALA **5 year:** -1.10
10 year: -3.10

Measurements from last 10 years

Date	Depth to WL (ft)	Elev of WL (ft)	Change (ft)
1/10/2000	69.60	5535.40	0.70
12/26/2000	69.80	5535.20	-0.20
12/28/2001	70.50	5534.50	-0.70
12/29/2002	70.90	5534.10	-0.40
1/8/2004	70.70	5534.30	0.20
1/19/2005	71.60	5533.40	-0.90
2/3/2006	70.70	5534.30	0.90
12/15/2006	71.90	5533.10	-1.20
1/20/2008	72.30	5532.70	-0.40
1/1/2009	71.90	5533.10	0.40
2/5/2010	72.70	5532.30	-0.80

All Historic Measurements



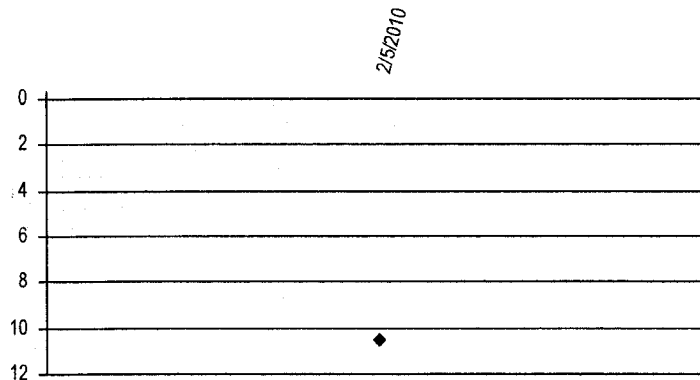
Well Name: UNKNOWN **Owner:**
Permit #: - **Location #:** SC00805529 **USGS Site ID:**
Division: 1 **Water District:** **County:** LINCOLN
Location: Q160 Q40 Q10 Section: Twnshp Range PM Distance from section lines:
29 8 S 55 W S **From N/S line:** **From EW line:**
UTM Coordinates (NAD83): Northing (UTM y): 4352892.0 Easting (UTM x): 623588.0 GPS
Latitude/Longitude (decimal degrees):

Surface Elevation (ft): 5588 **Water Level Change**
Well depth (ft): **1 year:**
Aquifer(s): **5 year:**
10 year:

Measurements from last 10 years

Date	Depth to WL (ft)	Elev of WL (ft)	Change (ft)
2/5/2010	10.50	5577.50	

All Historic Measurements



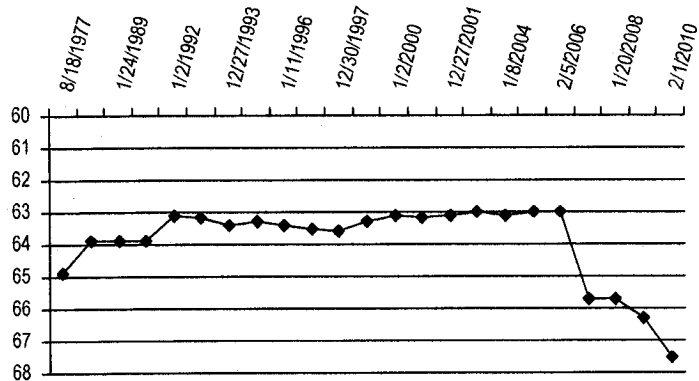
**NORTHERN HIGH PLAINS
DISTRICT: ARIKAREE**

Well Name: GRIMES, J.S. **Owner:** GRIMES F S
Permit #: 14787- - **Location #:** SC00905035BCC1 **USGS Site ID:** 391317102575901
Division: 1 **Water District:** 49 **County:** KIT CARSON
Location: Q160 Q40 Q10 Section Twnshp Range PM Distance from section lines:
 NW SW SW 35 9 S 50 W S **From N/S line:** **From E/W line:**
UTM Coordinates (NAD83): Northing (UTM y): 4343311.0 Easting (UTM x): 675508.0 GPS
Latitude/Longitude (decimal degrees):
Surface Elevation (ft): 4790 **Water Level Change**
Well depth (ft): 87 **1 year:** -1.20
Aquifer(s): OGALLALA **5 year:** -4.50
10 year: -4.40

Measurements from last 10 years

Date	Depth to WL (ft)	Elev of WL (ft)	Change (ft)
1/2/2000	63.10	4726.90	0.20
1/12/2001	63.20	4726.80	-0.10
12/27/2001	63.10	4726.90	0.10
12/24/2002	63.00	4727.00	0.10
1/8/2004	63.10	4726.90	-0.10
1/19/2005	63.00	4727.00	0.10
2/5/2006	63.00	4727.00	0.00
12/15/2006	65.70	4724.30	-2.70
1/20/2008	65.70	4724.30	0.00
1/1/2009	66.30	4723.70	-0.60
2/1/2010	67.50	4722.50	-1.20

All Historic Measurements

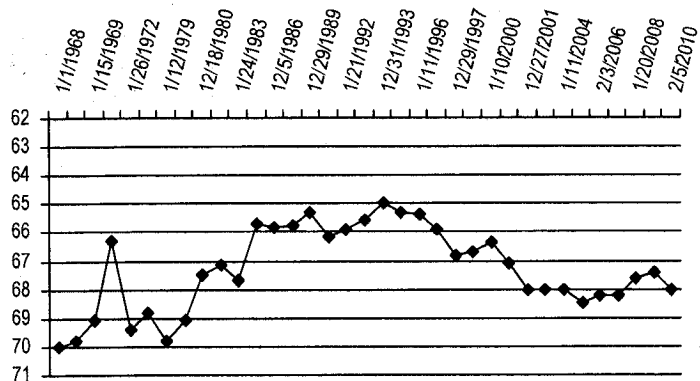


Well Name: EDER, GEORGE **Owner:** EDER GEO
Permit #: 11726- - **Location #:** SC00905214CCC **USGS Site ID:** 391540103113000
Division: 1 **Water District:** 49 **County:** LINCOLN
Location: Q160 Q40 Q10 Section Twnshp Range PM Distance from section lines:
 SW SW SW 14 9 S 52 W S **From N/S line:** **From E/W line:**
UTM Coordinates (NAD83): Northing (UTM y): 4347202.0 Easting (UTM x): 656089.0 GPS
Latitude/Longitude (decimal degrees):
Surface Elevation (ft): 5150 **Water Level Change**
Well depth (ft): 75 **1 year:** -0.60
Aquifer(s): OGALLALA **5 year:** 0.50
10 year: -1.60

Measurements from last 10 years

Date	Depth to WL (ft)	Elev of WL (ft)	Change (ft)
1/10/2000	66.40	5083.60	0.30
12/26/2000	67.10	5082.90	-0.70
12/27/2001	68.00	5082.00	-0.90
12/28/2002	68.00	5082.00	0.00
1/11/2004	68.00	5082.00	0.00
1/18/2005	68.50	5081.50	-0.50
2/3/2006	68.20	5081.80	0.30
12/15/2006	68.20	5081.80	0.00
1/20/2008	67.60	5082.40	0.60
1/1/2009	67.40	5082.60	0.20
2/5/2010	68.00	5082.00	-0.60

All Historic Measurements



**NORTHERN HIGH PLAINS
DISTRICT: ARIKAREE**

Well Name: SITTON, STACEY

Owner:

Permit #: - - Location #: SC00905413DDD1 USGS Site ID: 391533103224401

Division: 1 Water District: 65 County: LINCOLN

Location: Q160 Q40 Q10 Section Twndsp Range PM Distance from section lines:
SE SE SE 13 9 S 54 W S From N/S line: From EW line:

UTM Coordinates (NAD83): Northing (UTM y): 4346814.0 Easting (UTM x): 639838.0 GPS

Latitude/Longitude (decimal degrees):

Surface Elevation (ft): 5415

Well depth (ft): 89

Aquifer(s):

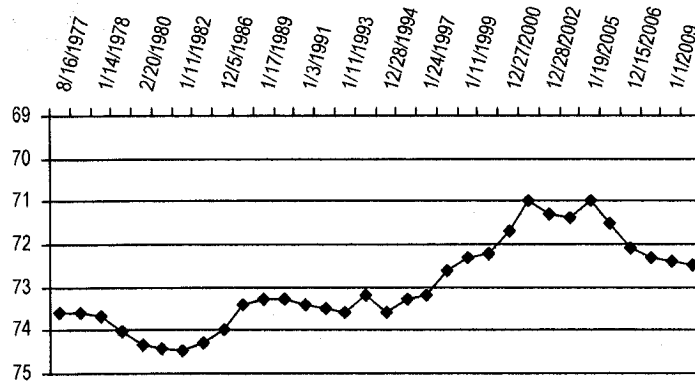
Water Level Change

1 year: -0.10
5 year: -1.50
10 year: -0.30

Measurements from last 10 years

Date	Depth to WL (ft)	Elev of WL (ft)	Change (ft)
1/11/2000	72.20	5342.80	0.10
12/27/2000	71.70	5343.30	0.50
12/27/2001	71.00	5344.00	0.70
12/28/2002	71.30	5343.70	-0.30
1/11/2004	71.40	5343.60	-0.10
1/19/2005	71.00	5344.00	0.40
2/3/2006	71.50	5343.50	-0.50
12/15/2006	72.10	5342.90	-0.60
1/20/2008	72.30	5342.70	-0.20
1/1/2009	72.40	5342.60	-0.10
2/5/2010	72.50	5342.50	-0.10

All Historic Measurements



Well Name: TOWN OF GENOA

Owner:

Permit #: - - Location #: SC00905501DDC1 USGS Site ID: 391717103294001

Division: 1 Water District: 65 County: LINCOLN

Location: Q160 Q40 Q10 Section Twndsp Range PM Distance from section lines:
SE SE SW 1 9 S 55 W S From N/S line: From EW line:

UTM Coordinates (NAD83): Northing (UTM y): 4349786.0 Easting (UTM x): 629799.0 GPS

Latitude/Longitude (decimal degrees):

Surface Elevation (ft): 5570

Well depth (ft): 80

Aquifer(s):

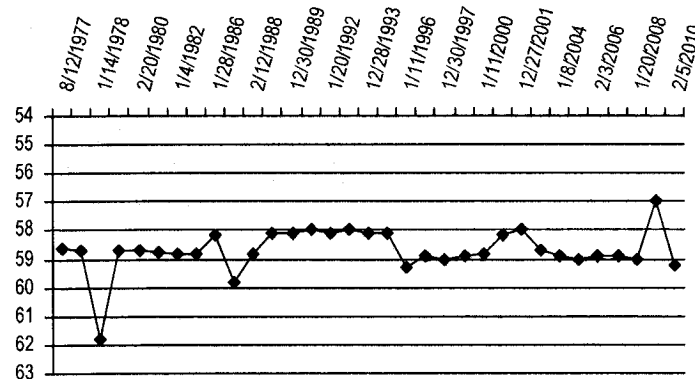
Water Level Change

1 year: -2.20
5 year: -0.20
10 year: -0.40

Measurements from last 10 years

Date	Depth to WL (ft)	Elev of WL (ft)	Change (ft)
1/11/2000	58.80	5511.20	0.10
12/26/2000	58.20	5511.80	0.60
12/27/2001	58.00	5512.00	0.20
12/28/2002	58.70	5511.30	-0.70
1/8/2004	58.90	5511.10	-0.20
1/19/2005	59.00	5511.00	-0.10
2/3/2006	58.90	5511.10	0.10
12/15/2006	58.90	5511.10	0.00
1/20/2008	59.00	5511.00	-0.10
1/1/2009	57.00	5513.00	2.00
2/5/2010	59.20	5510.80	-2.20

All Historic Measurements



**NORTHERN HIGH PLAINS
DISTRICT: ARIKAREE**

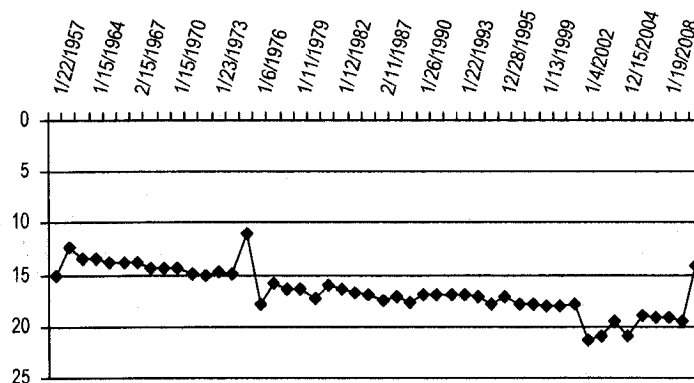
Well Name: LANGENDOERFER, E. **Owner:** BAR T RANCH A LTD PARTNERSHIP
Permit #: 7006 - R - **Location #:** SC5.504536DCB **USGS Site ID:** 393405102213600
Division: 1 **Water District:** 49 **County:** KIT CARSON
Location: Q160 Q40 Q10 Section Twnshp Range PM Distance from section lines:
SE SW NW 36 5 H S 45 W S From N/S line: From EW line:
UTM Coordinates (NAD83): Northing (UTM y): 4383429.0 Easting (UTM x): 726744.0 GPS
Latitude/Longitude (decimal degrees):

Surface Elevation (ft): 3820 **Water Level Change**
Well depth (ft): 90 **1 year:** 5.20
Aquifer(s): OGALLALA **5 year:** 6.80
10 year: 3.80

Measurements from last 10 years

Date	Depth to WL (ft)	Elev of WL (ft)	Change (ft)
1/17/2000	18.00	3802.00	0.00
1/11/2001	17.90	3802.10	0.10
1/4/2002	21.30	3798.70	-3.40
1/4/2003	21.00	3799.00	0.30
1/13/2004	19.40	3800.60	1.60
12/15/2004	21.00	3799.00	-1.60
1/26/2006	19.00	3801.00	2.00
1/26/2007	19.20	3800.80	-0.20
1/19/2008	19.20	3800.80	0.00
1/3/2009	19.40	3800.60	-0.20
1/12/2010	14.20	3805.80	5.20

All Historic Measurements



**Plains
Ground Water Management District**

**Northern High Plains
Designated Ground Water Basin**

THIS PAGE INTENTIONALLY BLANK

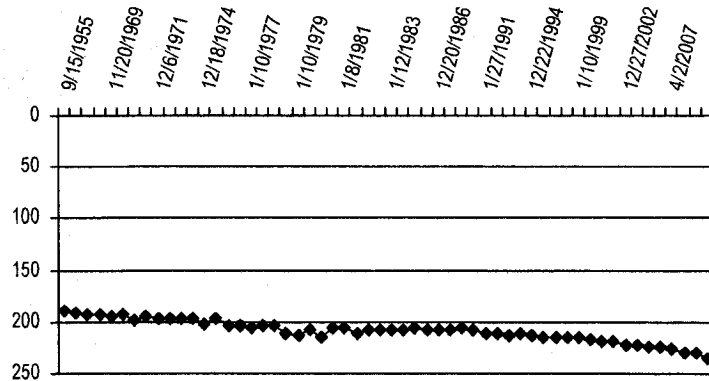
**NORTHERN HIGH PLAINS
DISTRICT: PLAINS**

Well Name: JOHNSON, D.R. & K.M. **Owner:** CODY WILLIAM J & KANE
Permit #: 20439 - RFP - **Location #:** SC00604216DCB **USGS Site ID:** 393107102055000
Division: 1 **Water District:** 49 **County:** KIT CARSON
Location: Q160 Q40 Q10 Section Twnshp Range PM Distance from section lines:
SE SW NW 16 6 S 42 W S **From N/S line:** **From E/W line:**
UTM Coordinates (NAD83): Northing (UTM y): 4378295.1 Easting (UTM x): 749464.1 Spotted from quarters
Latitude/Longitude (decimal degrees): 39.518099 -102.098032
Surface Elevation (ft): 3897 **Water Level Change**
Well depth (ft): 313 **1 year:** -4.85
Aquifer(s): OGALLALA **5 year:** -11.52
10 year: -18.93

Measurements from last 10 years

Date	Depth to WL (ft)	Elev of WL (ft)	Change (ft)
1/8/2000	216.42	3680.58	-0.62
1/20/2001	218.20	3678.80	-1.78
1/19/2002	219.33	3677.67	-1.13
12/27/2002	222.20	3674.80	-2.87
12/30/2003	222.17	3674.83	0.03
12/18/2004	223.83	3673.17	-1.66
1/11/2006	223.70	3673.30	0.13
4/2/2007	226.51	3670.49	-2.81
2/7/2008	229.74	3667.26	-3.23
4/10/2009	230.50	3666.50	-0.76
2/12/2010	235.35	3661.65	-4.85

All Historic Measurements

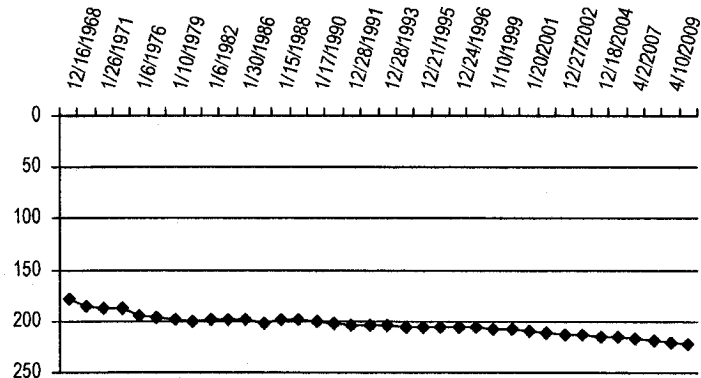


Well Name: FORTMEYER, JOHN L. **Owner:** FORTMEYER JOHN L
Permit #: 12962 - FP - **Location #:** SC00604220ACD **USGS Site ID:** 393034102064800
Division: 1 **Water District:** 49 **County:** KIT CARSON
Location: Q160 Q40 Q10 Section Twnshp Range PM Distance from section lines:
NE SW SE 20 6 S 42 W S **From N/S line:** **From E/W line:**
UTM Coordinates (NAD83): Northing (UTM y): 4377279.1 Easting (UTM x): 748067.2 Spotted from quarters
Latitude/Longitude (decimal degrees): 39.509360 -102.114642
Surface Elevation (ft): 3911 **Water Level Change**
Well depth (ft): 306 **1 year:** -2.94
Aquifer(s): OGALLALA **5 year:** -8.10
10 year: -14.91

Measurements from last 10 years

Date	Depth to WL (ft)	Elev of WL (ft)	Change (ft)
1/8/2000	208.30	3702.70	-0.52
1/20/2001	210.08	3700.92	-1.78
1/19/2002	211.22	3699.78	-1.14
12/27/2002	213.54	3697.46	-2.32
12/30/2003	213.70	3697.30	-0.16
12/18/2004	215.11	3695.89	-1.41
1/11/2006	215.67	3695.33	-0.56
4/2/2007	216.07	3694.93	-0.40
2/28/2008	218.99	3692.01	-2.92
4/10/2009	220.27	3690.73	-1.28
2/12/2010	223.21	3687.79	-2.94

All Historic Measurements



**NORTHERN HIGH PLAINS
DISTRICT: PLAINS**

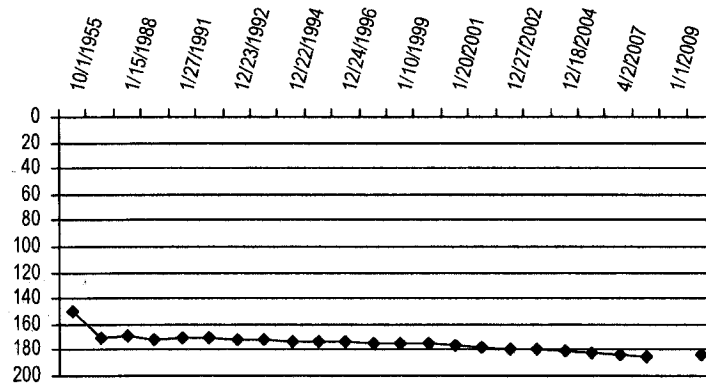
Well Name: FORTMEYER, KEITH **Owner:** FORTMEYER JOHN L & FAYRENE
Permit #: 20438 - RFP - **Location #:** SC00604223BDD **USGS Site ID:** 393031102034800
Division: 1 **Water District:** 49 **County:** KIT CARSON
Location: Q160 Q40 Q10 Section Twnshp Range PM Distance from section lines:
 NW SE SE 23 6 S 42 W S **From N/S line:** **From E/W line:**
UTM Coordinates (NAD83): Northing (UTM y): 4377323.1 Easting (UTM x): 752499.2 Spotted from quarters
Latitude/Longitude (decimal degrees): 39.508466 -102.063137

Surface Elevation (ft): 3848 **Water Level Change**
Well depth (ft): 285 **1 year:**
Aquifer(s): OGALLALA **5 year:** -1.60
10 year: -7.50

Measurements from last 10 years

Date	Depth to WL (ft)	Elev of WL (ft)	Change (ft)
1/8/2000	175.60	3672.40	0.07
1/20/2001	176.95	3671.05	-1.35
1/19/2002	177.72	3670.28	-0.77
12/27/2002	179.28	3668.72	-1.56
12/30/2003	180.05	3667.95	-0.77
12/18/2004	181.50	3666.50	-1.45
1/11/2006	182.14	3665.86	-0.64
4/2/2007	184.52	3663.48	-2.38
2/27/2008	185.93	3662.07	-1.41
1/1/2009			
2/12/2010	183.10	3664.90	

All Historic Measurements



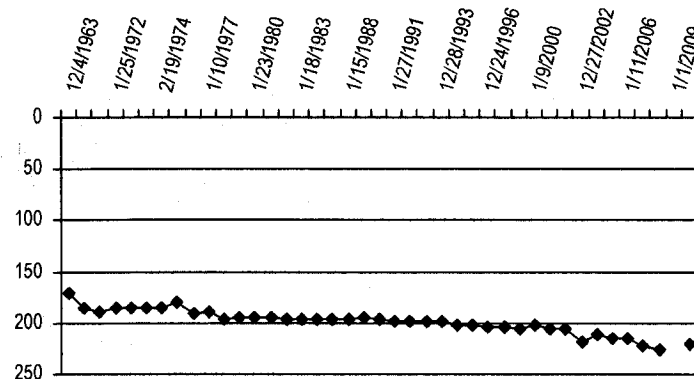
Well Name: SALL, MELVIN A. **Owner:** FORTMEYER JOHN L & FAYRENE
Permit #: 4878 - FP - **Location #:** SC00604227DCB **USGS Site ID:** 392922102045000
Division: 1 **Water District:** 49 **County:** KIT CARSON
Location: Q160 Q40 Q10 Section Twnshp Range PM Distance from section lines:
 SE SW NW 27 6 S 42 W S **From N/S line:** **From E/W line:**
UTM Coordinates (NAD83): Northing (UTM y): 4375086.1 Easting (UTM x): 751135.1 Spotted from quarters
Latitude/Longitude (decimal degrees): 39.488735 -102.079827

Surface Elevation (ft): 3897 **Water Level Change**
Well depth (ft): 312 **1 year:**
Aquifer(s): OGALLALA **5 year:** -6.83
10 year: -18.66

Measurements from last 10 years

Date	Depth to WL (ft)	Elev of WL (ft)	Change (ft)
1/9/2000	202.40	3694.60	3.57
1/20/2001	205.07	3691.93	-2.67
1/19/2002	206.52	3690.48	-1.45
12/27/2002	219.12	3677.88	-12.60
12/30/2003	211.01	3685.99	8.11
12/18/2004	214.23	3682.77	-3.22
1/11/2006	214.88	3682.12	-0.65
4/2/2007	222.30	3674.70	-7.42
2/7/2008	225.41	3671.59	-3.11
1/1/2009			
2/12/2010	221.06	3675.94	

All Historic Measurements



**NORTHERN HIGH PLAINS
DISTRICT: PLAINS**

Well Name: PIZEL, ALLEN **Owner:** PIZEL ALLEN D
Permit #: 11295 - FP - **Location #:** SC00604233CCC **USGS Site ID:** 392821102063200

Division: 1 **Water District:** 49 **County:** KIT CARSON
Location: Q160 Q40 Q10 Section Twnsh Range PM Distance from section lines:
SW SW SW 33 6 S 42 W S From N/S line: From E/W line:

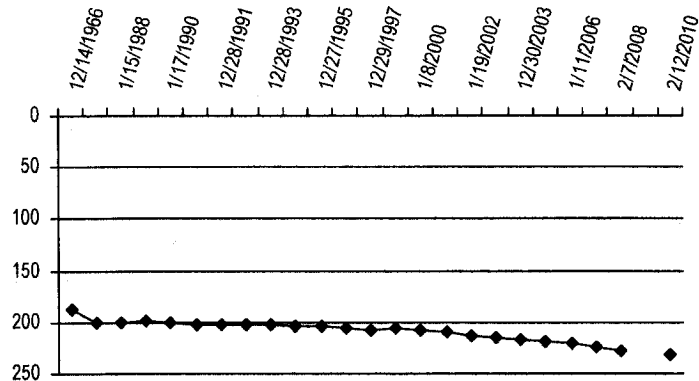
UTM Coordinates (NAD83): Northing (UTM y): 4373246.6 Easting (UTM x): 748742.5 Spotted from quarters
Latitude/Longitude (decimal degrees): 39.472876 -102.108301

Surface Elevation (ft): 3931 **Water Level Change**
Well depth (ft): 321 **1 year:**
Aquifer(s): OGALLALA **5 year:** -12.61
10 year: -23.38

Measurements from last 10 years

Date	Depth to WL (ft)	Elev of WL (ft)	Change (ft)
1/8/2000	207.56	3723.44	-0.96
1/20/2001	210.44	3720.56	-2.88
1/19/2002	212.40	3718.60	-1.96
12/27/2002	215.56	3715.44	-3.16
12/30/2003	216.71	3714.29	-1.15
12/18/2004	218.33	3712.67	-1.62
1/11/2006	220.05	3710.95	-1.72
4/2/2007	224.41	3706.59	-4.36
2/7/2008	227.69	3703.31	-3.28
1/1/2009			
2/12/2010	230.94	3700.06	

All Historic Measurements



Well Name: GERGEN. ROSE TRUST **Owner:** GERGEN ROSE MARY TRUST
Permit #: 6387 - FP - **Location #:** SC00604235CAB **USGS Site ID:** 392843102040200

Division: 1 **Water District:** 49 **County:** KIT CARSON
Location: Q160 Q40 Q10 Section Twnsh Range PM Distance from section lines:
SW NE NW 35 6 S 42 W S From N/S line: From E/W line:

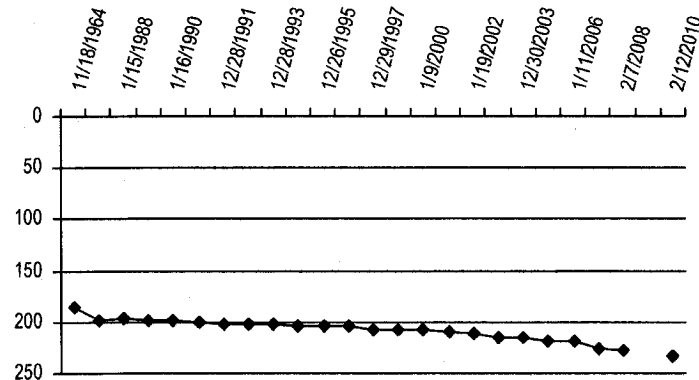
UTM Coordinates (NAD83): Northing (UTM y): 4373895.6 Easting (UTM x): 752357.9 Spotted from quarters
Latitude/Longitude (decimal degrees): 39.477664 -102.066076

Surface Elevation (ft): 3898 **Water Level Change**
Well depth (ft): 325 **1 year:**
Aquifer(s): OGALLALA **5 year:** -14.98
10 year: -25.67

Measurements from last 10 years

Date	Depth to WL (ft)	Elev of WL (ft)	Change (ft)
1/9/2000	207.83	3690.17	-0.39
1/20/2001	210.08	3687.92	-2.25
1/19/2002	211.30	3686.70	-1.22
12/27/2002	214.67	3683.33	-3.37
12/30/2003	215.47	3682.53	-0.80
12/18/2004	218.52	3679.48	-3.05
1/11/2006	219.46	3678.54	-0.94
4/4/2007	225.27	3672.73	-5.81
2/7/2008	228.79	3669.21	-3.52
1/1/2009			
2/12/2010	233.50	3664.50	

All Historic Measurements



**NORTHERN HIGH PLAINS
DISTRICT: PLAINS**

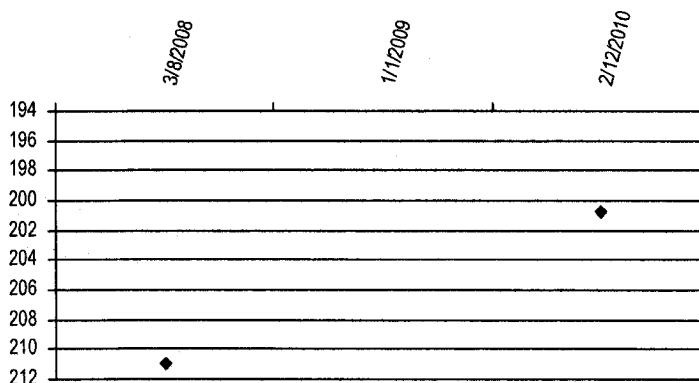
Well Name: PAUL PARMER **Owner:** STANDLEY JUDY ELLEN
Permit #: 20752 - FP - **Location #:** SC00604310BB **USGS Site ID:**
Division: 1 **Water District:** 49 **County:** KIT CARSON
Location: Q160 Q40 Q10 Section Twnshp Range PM Distance from section lines:
 NW NW 10 6 S 43 W S From N/S line: 900 N From E/W line: 50 W
UTM Coordinates (NAD83): Northing (UTM y): 4380767.0 Easting (UTM x): 740489.7 Spotted from section lines
Latitude/Longitude (decimal degrees):

Surface Elevation (ft): 3897 **Water Level Change**
Well depth (ft): 265 **1 year:**
Aquifer(s): OGALLALA **5 year:**
10 year:

Measurements from last 10 years

Date	Depth to WL (ft)	Elev of WL (ft)	Change (ft)
3/8/2008	210.92	3686.08	
1/1/2009			
2/12/2010	200.75	3696.25	

All Historic Measurements



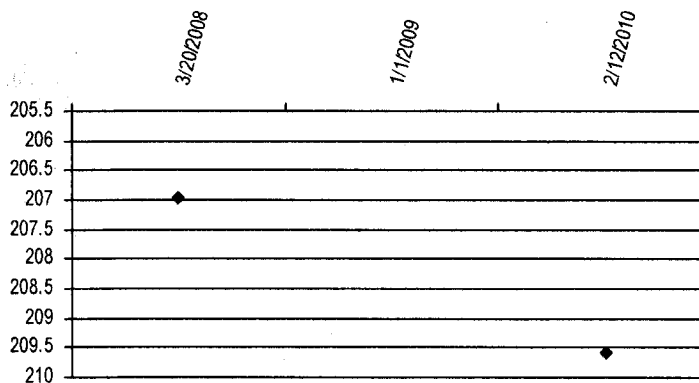
Well Name: OCHSNER, HARVEY **Owner:** OCHSNER HARVEY
Permit #: 14175 - FP - **Location #:** SC00604319AC **USGS Site ID:**
Division: 1 **Water District:** 49 **County:** KIT CARSON
Location: Q160 Q40 Q10 Section Twnshp Range PM Distance from section lines:
 NE SW 19 6 S 43 W S From N/S line: 2620 N From E/W line: 2625 E
UTM Coordinates (NAD83): Northing (UTM y): 4376958.5 Easting (UTM x): 736529.0 Spotted from section lines
Latitude/Longitude (decimal degrees):

Surface Elevation (ft): 4002 **Water Level Change**
Well depth (ft): 310 **1 year:**
Aquifer(s): OGALLALA **5 year:**
10 year:

Measurements from last 10 years

Date	Depth to WL (ft)	Elev of WL (ft)	Change (ft)
3/20/2008	206.98	3795.02	
1/1/2009			
2/12/2010	209.60	3792.40	

All Historic Measurements



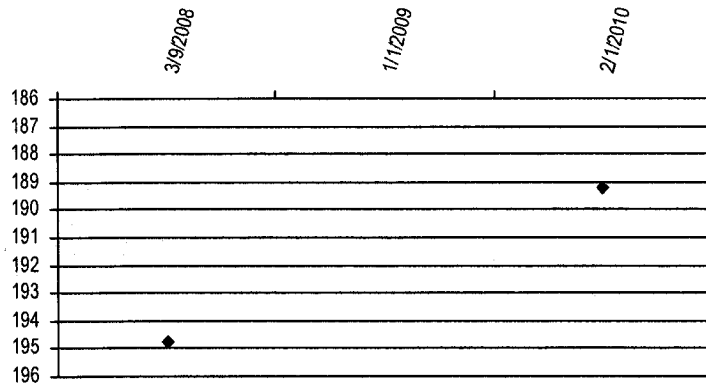
**NORTHERN HIGH PLAINS
DISTRICT: PLAINS**

Well Name: DALE MANGUS **Owner:** MANGUS DALE & SHIRLEY
Permit #: 3617 - FP - **Location #:** SC00604429AB **USGS Site ID:**
Division: 1 **Water District:** 49 **County:** KIT CARSON
Location: Q160 Q40 Q10 Section Twnshp Range PM Distance from section lines:
 NE NW 29 6 S 44 W S From N/S line: 1100 N From E/W line: 2500 E
UTM Coordinates (NAD83): Northing (UTM y): 4375751.0 Easting (UTM x): 728559.4 Spotted from section lines
Latitude/Longitude (decimal degrees):
Surface Elevation (ft): 4021 **Water Level Change**
Well depth (ft): 261 **1 year:**
Aquifer(s): OGALLALA **5 year:**
10 year:

Measurements from last 10 years

Date	Depth to WL (ft)	Elev of WL (ft)	Change (ft)
3/9/2008	194.75	3826.25	
1/1/2009			
2/1/2010	189.20	3831.80	

All Historic Measurements

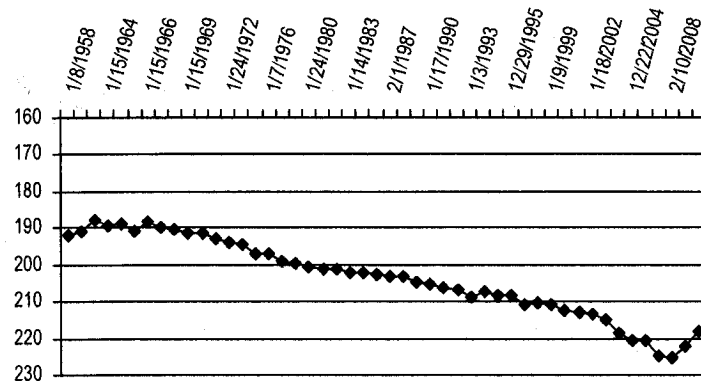


Well Name: JOHNSON, ALVIN C. **Owner:** JOHNSON ALVIN C. & REBA G.
Permit #: 8836 - FP - **Location #:** SC00604435BCA **USGS Site ID:** 392904102173400
Division: 1 **Water District:** 49 **County:** KIT CARSON
Location: Q160 Q40 Q10 Section Twnshp Range PM Distance from section lines:
 NW SW NE 35 6 S 44 W S From N/S line: From E/W line:
UTM Coordinates (NAD83): Northing (UTM y): 4374010.5 Easting (UTM x): 732832.7 Spotted from quarters
Latitude/Longitude (decimal degrees): 39.484203 -102.292789
Surface Elevation (ft): 4052 **Water Level Change**
Well depth (ft): 312 **1 year:** 3.97
Aquifer(s): OGALLALA **5 year:** 2.55
10 year: -5.70

Measurements from last 10 years

Date	Depth to WL (ft)	Elev of WL (ft)	Change (ft)
1/25/2000	212.40	3839.60	-1.35
1/15/2001	212.80	3839.20	-0.40
1/18/2002	213.32	3838.68	-0.52
1/13/2003	215.25	3836.75	-1.93
1/2/2004	218.56	3833.44	-3.31
12/22/2004	220.65	3831.35	-2.09
1/18/2006	220.98	3831.02	-0.33
4/1/2007	224.71	3827.29	-3.73
2/10/2008	225.25	3826.75	-0.54
4/30/2009	222.07	3829.93	3.18
2/1/2010	218.10	3833.90	3.97

All Historic Measurements



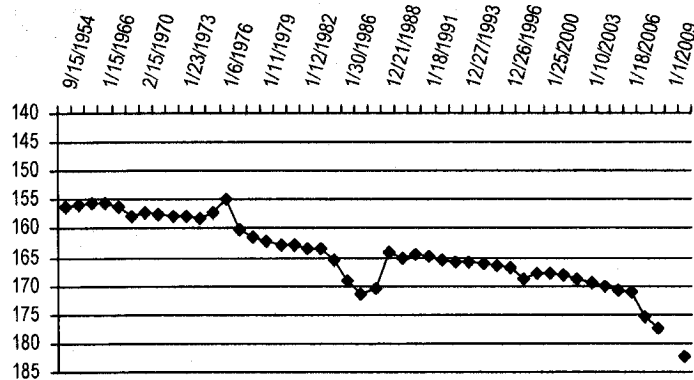
**NORTHERN HIGH PLAINS
DISTRICT: PLAINS**

Well Name: RICHARDS, RUTH. **Owner:** RICHARDS HARRY L
Permit #: 19996 - RFP - **Location #:** SC00604512CDC **USGS Site ID:** 393159102225900
Division: 1 **Water District:** 49 **County:** KIT CARSON
Location: Q160 Q40 Q10 Section Twnshp Range PM Distance from section lines:
 SW SE SW 12 6 S 45 W S *From N/S line:* *From E/W line:*
UTM Coordinates (NAD83): Northing (UTM y): 4379306.5 Easting (UTM x): 724955.4 Spotted from quarters
Latitude/Longitude (decimal degrees): 39.533969 -102.382501
Surface Elevation (ft): 4034 **Water Level Change**
Well depth (ft): 268 **1 year:**
Aquifer(s): OGALLALA **5 year:** -11.54
10 year: -14.37

Measurements from last 10 years

Date	Depth to WL (ft)	Elev of WL (ft)	Change (ft)
1/25/2000	167.92	3866.08	-0.20
1/15/2001	168.28	3865.72	-0.36
1/18/2002	168.66	3865.34	-0.38
1/10/2003	169.55	3864.45	-0.89
1/7/2004	170.22	3863.78	-0.67
12/24/2004	170.75	3863.25	-0.53
1/18/2006	171.23	3862.77	-0.48
4/16/2007	175.31	3858.69	-4.08
2/21/2008	177.39	3856.61	-2.08
1/1/2009			
2/1/2010	182.29	3851.71	

All Historic Measurements

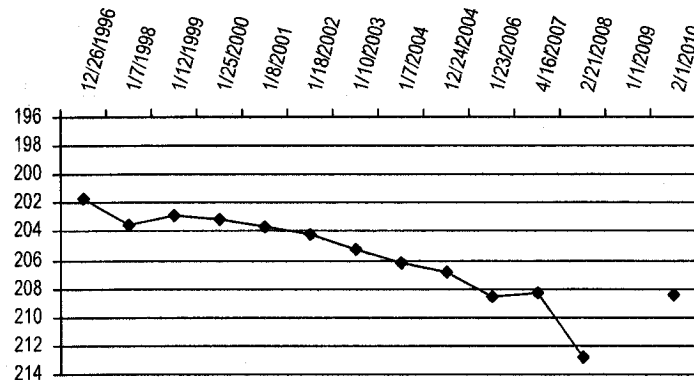


Well Name: GRAMM, LOYD TRUST **Owner:** GRAMM EDMUND & LOYD
Permit #: 19904 - FP - **Location #:** SC00604523ABD **USGS Site ID:**
Division: 1 **Water District:** 49 **County:** KIT CARSON
Location: Q160 Q40 Q10 Section Twnshp Range PM Distance from section lines:
 NE NW SE 23 6 S 45 W S *From N/S line:* *From E/W line:*
UTM Coordinates (NAD83): Northing (UTM y): 4377270.0 Easting (UTM x): 723985.9 Spotted from quarters
Latitude/Longitude (decimal degrees): 39.515892 -102.394457
Surface Elevation (ft): 4092 **Water Level Change**
Well depth (ft): 304 **1 year:**
Aquifer(s): OGALLALA **5 year:** -1.52
10 year: -5.21

Measurements from last 10 years

Date	Depth to WL (ft)	Elev of WL (ft)	Change (ft)
1/25/2000	203.19	3888.81	-0.25
1/8/2001	203.65	3888.35	-0.46
1/18/2002	204.17	3887.83	-0.52
1/10/2003	205.30	3886.70	-1.13
1/7/2004	206.20	3885.80	-0.90
12/24/2004	206.88	3885.12	-0.68
1/23/2006	208.56	3883.44	-1.68
4/16/2007	208.25	3883.75	0.31
2/21/2008	212.79	3879.21	-4.54
1/1/2009			
2/1/2010	208.40	3883.60	

All Historic Measurements



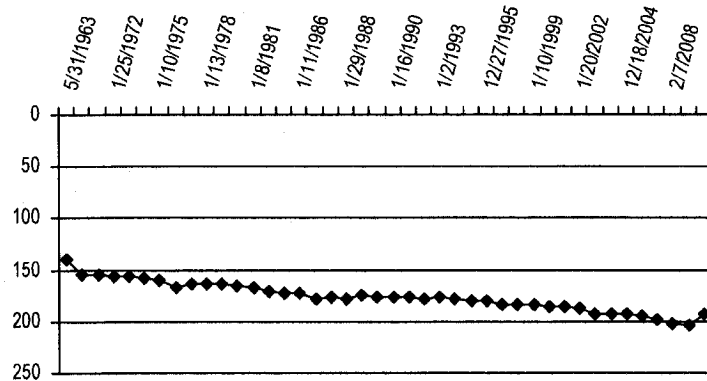
**NORTHERN HIGH PLAINS
DISTRICT: PLAINS**

Well Name: KOEHLER, WAYNE E. **Owner:** KOEHLER WAYNE E.
Permit #: 4206 - FP - **Location #:** SC00704222CBB **USGS Site ID:** 392546102052500
Division: 1 **Water District:** 49 **County:** KIT CARSON
Location: Q160 Q40 Q10 Section Twnshp Range PM Distance from section lines:
 SW NW NW 22 7 S 42 W S From N/S line: From E/W line:
UTM Coordinates (NAD83): Northing (UTM y): 4367942.6 Easting (UTM x): 750508.6 Spotted from quarters
Latitude/Longitude (decimal degrees): 39.424634 -102.089783
Surface Elevation (ft): 3930 **Water Level Change**
Well depth (ft): 290 **1 year:** 11.42
Aquifer(s): OGALLALA **5 year:** 0.26
10 year: -8.05

Measurements from last 10 years

Date	Depth to WL (ft)	Elev of WL (ft)	Change (ft)
1/9/2000	185.15	3744.85	-0.57
1/20/2001	186.10	3743.90	-0.95
1/20/2002	188.10	3741.90	-2.00
12/28/2002	192.50	3737.50	-4.40
12/30/2003	192.96	3737.04	-0.46
12/18/2004	193.46	3736.54	-0.50
1/23/2006	194.58	3735.42	-1.12
4/2/2007	199.24	3730.76	-4.66
2/7/2008	202.93	3727.07	-3.69
4/10/2009	204.62	3725.38	-1.69
2/8/2010	193.20	3736.80	11.42

All Historic Measurements

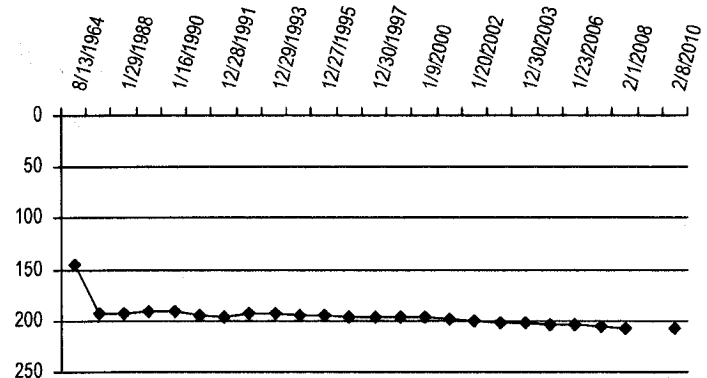


Well Name: WRIGHT FARMS INC. **Owner:** WRIGHT FARMS INC OF KANSAS
Permit #: 6006 - FP - **Location #:** SC00704223DDD **USGS Site ID:** 392450102031500
Division: 1 **Water District:** 49 **County:** KIT CARSON
Location: Q160 Q40 Q10 Section Twnshp Range PM Distance from section lines:
 SE SE SE 23 7 S 42 W S From N/S line: From E/W line:
UTM Coordinates (NAD83): Northing (UTM y): 4367416.1 Easting (UTM x): 753590.7 Spotted from quarters
Latitude/Longitude (decimal degrees): 39.418995 -102.054222
Surface Elevation (ft): 3921 **Water Level Change**
Well depth (ft): 309 **1 year:** 11.00
Aquifer(s): OGALLALA **5 year:** -3.45
10 year: -11.00

Measurements from last 10 years

Date	Depth to WL (ft)	Elev of WL (ft)	Change (ft)
1/9/2000	195.90	3725.10	0.08
1/20/2001	198.40	3722.60	-2.50
1/20/2002	199.79	3721.21	-1.39
12/28/2002	201.91	3719.09	-2.12
12/30/2003	202.84	3718.16	-0.93
12/18/2004	203.45	3717.55	-0.61
1/23/2006	203.89	3717.11	-0.44
4/2/2007	205.19	3715.81	-1.30
2/1/2008	207.07	3713.93	-1.88
1/1/2009			
2/8/2010	206.90	3714.10	

All Historic Measurements



**NORTHERN HIGH PLAINS
DISTRICT: PLAINS**

Well Name: KARSPECK, HAROLD **Owner:** KARSPECK HAROLD
Permit #: 10250 - FP - **Location #:** SC00704235ABC **USGS Site ID:** 392400102034200

Division: 1 **Water District:** 49 **County:** KIT CARSON
Location: Q160 Q40 Q10 Section Twnsh Range PM Distance from section lines:
NE NW SW 35 7 S 42 W S From N/S line: From E/W line:

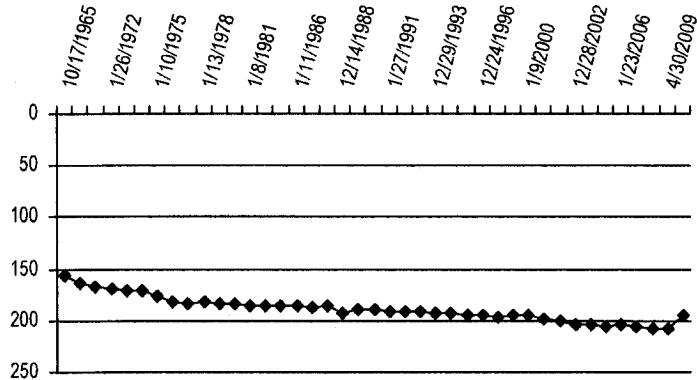
UTM Coordinates (NAD83): Northing (UTM y): 4365333.1 Easting (UTM x): 752999.9 Spotted from quarters
Latitude/Longitude (decimal degrees): 39.400424 -102.061864

Surface Elevation (ft): 3930 **Water Level Change**
Well depth (ft): 300 **1 year:** 12.83
Aquifer(s): **5 year:** 11.50
10 year: 0.76

Measurements from last 10 years

Date	Depth to WL (ft)	Elev of WL (ft)	Change (ft)
1/9/2000	195.26	3734.74	0.04
1/20/2001	197.68	3732.32	-2.42
1/20/2002	199.72	3730.28	-2.04
12/28/2002	204.24	3725.76	-4.52
12/30/2003	204.18	3725.82	0.06
12/18/2004	206.00	3724.00	-1.82
1/23/2006	204.27	3725.73	1.73
4/2/2007	206.15	3723.85	-1.88
2/1/2008	208.30	3721.70	-2.15
4/30/2009	207.33	3722.67	0.97
2/8/2010	194.50	3735.50	12.83

All Historic Measurements



Well Name: PARMER, BEN F. **Owner:** STANDLEY JUDY ELLEN
Permit #: 10190 - F - **Location #:** SC00704304ABB **USGS Site ID:** 392823102123700

Division: 1 **Water District:** 49 **County:** KIT CARSON
Location: Q160 Q40 Q10 Section Twnsh Range PM Distance from section lines:
NE NW NW 4 7 S 43 W S From N/S line: From E/W line:

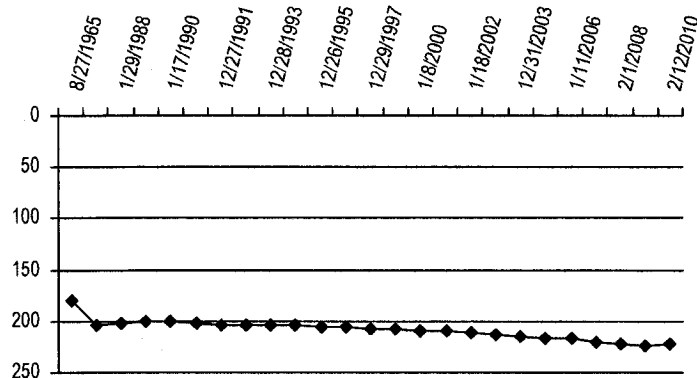
UTM Coordinates (NAD83): Northing (UTM y): 4372898.0 Easting (UTM x): 739896.5 Spotted from quarters
Latitude/Longitude (decimal degrees): 39.472251 -102.211147

Surface Elevation (ft): 4005 **Water Level Change**
Well depth (ft): 310 **1 year:** 1.10
Aquifer(s): OGALLALA **5 year:** -4.87
10 year: -13.60

Measurements from last 10 years

Date	Depth to WL (ft)	Elev of WL (ft)	Change (ft)
1/8/2000	208.80	3796.20	-0.63
1/18/2001	210.37	3794.63	-1.57
1/18/2002	210.83	3794.17	-0.46
12/28/2002	212.91	3792.09	-2.08
12/31/2003	214.90	3790.10	-1.99
12/19/2004	217.53	3787.47	-2.63
1/11/2006	216.56	3788.44	0.97
4/4/2007	220.69	3784.31	-4.13
2/1/2008	223.12	3781.88	-2.43
4/10/2009	223.50	3781.50	-0.38
2/12/2010	222.40	3782.60	1.10

All Historic Measurements



**NORTHERN HIGH PLAINS
DISTRICT: PLAINS**

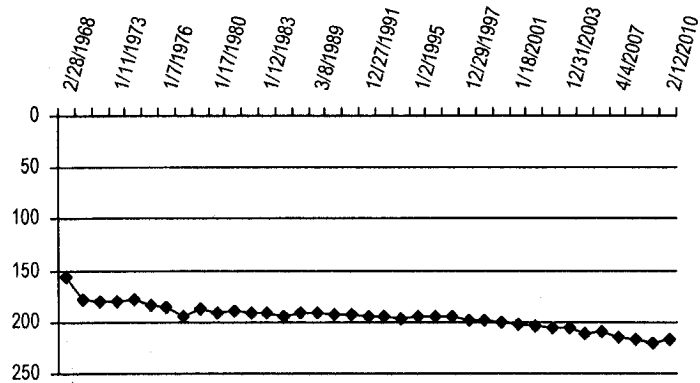
Well Name: SILKMAN, MELVIN L. **Owner:** M L SILKMAN & CO
Permit #: 12424 - F - **Location #:** SC00704309CBB **USGS Site ID:** 392704102131500
Division: 1 **Water District:** 49 **County:** KIT CARSON
Location: Q160 Q40 Q10 Section Twnshp Range PM Distance from section lines:
 SW NW NW 9 7 S 43 W S From N/S line: From E/W line:
UTM Coordinates (NAD83): Northing (UTM y): 4370440.5 Easting (UTM x): 739175.4 Spotted from quarters
Latitude/Longitude (decimal degrees): 39.450334 -102.220401

Surface Elevation (ft): 4019 **Water Level Change**
Well depth (ft): 295 **1 year:** 3.43
Aquifer(s): OGALLALA **5 year:** -5.92
10 year: -16.92

Measurements from last 10 years

Date	Depth to WL (ft)	Elev of WL (ft)	Change (ft)
1/8/2000	199.78	3819.22	-0.81
1/18/2001	202.13	3816.87	-2.35
1/18/2002	203.34	3815.66	-1.21
12/28/2002	206.79	3812.21	-3.45
12/31/2003	206.73	3812.27	0.06
12/19/2004	210.78	3808.22	-4.05
1/11/2006	210.35	3808.65	0.43
4/4/2007	214.21	3804.79	-3.86
2/1/2008	217.29	3801.71	-3.08
4/19/2009	220.13	3798.87	-2.84
2/12/2010	216.70	3802.30	3.43

All Historic Measurements



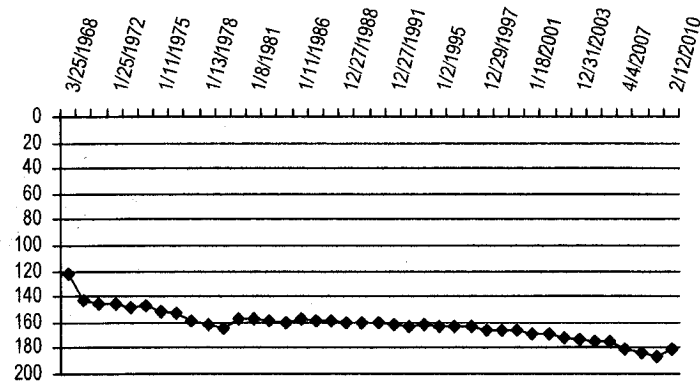
Well Name: SILKMAN, MELVIN L. **Owner:** SILKMAN MELVIN L
Permit #: 12885 - FP - **Location #:** SC00704310BAA **USGS Site ID:** 392730102114500
Division: 1 **Water District:** 49 **County:** KIT CARSON
Location: Q160 Q40 Q10 Section Twnshp Range PM Distance from section lines:
 NW NE NE 10 7 S 43 W S From N/S line: From E/W line:
UTM Coordinates (NAD83): Northing (UTM y): 4371308.0 Easting (UTM x): 741348.9 Spotted from quarters
Latitude/Longitude (decimal degrees): 39.457535 -102.194856

Surface Elevation (ft): 3967 **Water Level Change**
Well depth (ft): 275 **1 year:** 6.68
Aquifer(s): OGALLALA **5 year:** -4.98
10 year: -13.64

Measurements from last 10 years

Date	Depth to WL (ft)	Elev of WL (ft)	Change (ft)
1/8/2000	166.56	3800.44	-0.33
1/18/2001	168.79	3798.21	-2.23
1/18/2002	169.46	3797.54	-0.67
12/28/2002	172.40	3794.60	-2.94
12/31/2003	173.49	3793.51	-1.09
12/19/2004	175.22	3791.78	-1.73
1/11/2006	175.42	3791.58	-0.20
4/4/2007	180.59	3786.41	-5.17
2/1/2008	183.18	3783.82	-2.59
4/10/2009	186.88	3780.12	-3.70
2/12/2010	180.20	3786.80	6.68

All Historic Measurements



**NORTHERN HIGH PLAINS
DISTRICT: PLAINS**

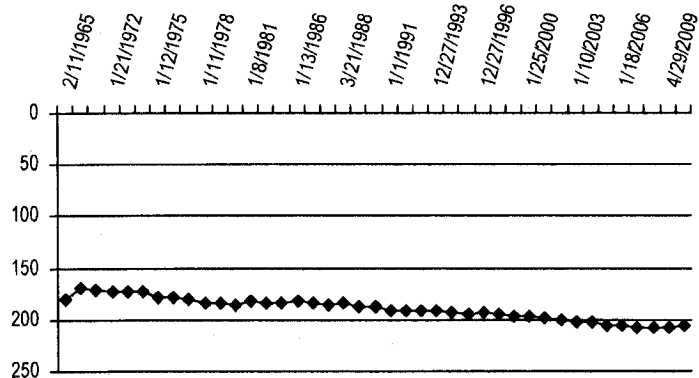
Well Name: BERENS FARMS INC. **Owner:** BERENS ELMER F
Permit #: 6838 - FP - **Location #:** SC00704407BBB **USGS Site ID:** 392736102221200
Division: 1 **Water District:** 49 **County:** KIT CARSON
Location: Q160 Q40 Q10 Section Twnshp Range PM Distance from section lines:
 NW NW NW 7 7 S 44 W S From N/S line: From E/W line:
UTM Coordinates (NAD83): Northing (UTM y): 4371080.5 Easting (UTM x): 726291.1 Spotted from quarters
Latitude/Longitude (decimal degrees): 39.459575 -102.369769

Surface Elevation (ft): 4103 **Water Level Change**
Well depth (ft): 305 **1 year:** 0.85
Aquifer(s): OGALLALA **5 year:** -0.98
10 year: -10.06

Measurements from last 10 years

Date	Depth to WL (ft)	Elev of WL (ft)	Change (ft)
1/25/2000	196.54	3906.46	-0.39
1/8/2001	198.07	3904.93	-1.53
1/18/2002	199.80	3903.20	-1.73
1/10/2003	201.98	3901.02	-2.18
1/7/2004	203.03	3899.97	-1.05
12/24/2004	205.62	3897.38	-2.59
1/18/2006	205.42	3897.58	0.20
3/30/2007	207.82	3895.18	-2.40
2/18/2008	208.39	3894.61	-0.57
4/29/2009	207.45	3895.55	0.94
2/1/2010	206.60	3896.40	0.85

All Historic Measurements



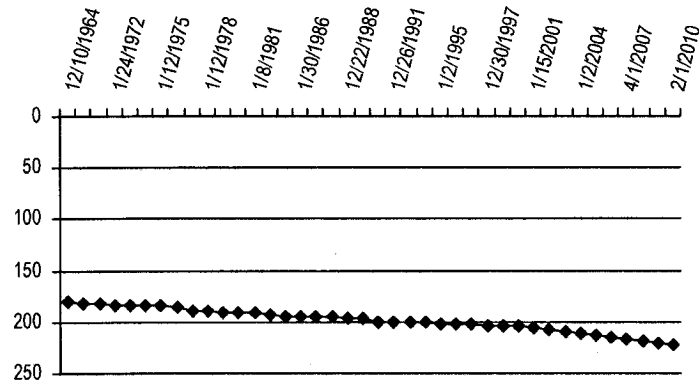
Well Name: RIDDER, DALE K. **Owner:** RIDDER DALE K
Permit #: 6518 - FP - **Location #:** SC00704412BDB **USGS Site ID:** 392724102161600
Division: 1 **Water District:** 49 **County:** KIT CARSON
Location: Q160 Q40 Q10 Section Twnshp Range PM Distance from section lines:
 NW SE NW 12 7 S 44 W S From N/S line: From E/W line:
UTM Coordinates (NAD83): Northing (UTM y): 4370877.5 Easting (UTM x): 734696.2 Spotted from quarters
Latitude/Longitude (decimal degrees): 39.455499 -102.272248

Surface Elevation (ft): 4052 **Water Level Change**
Well depth (ft): 293 **1 year:** -2.36
Aquifer(s): OGALLALA **5 year:** -9.84
10 year: -18.78

Measurements from last 10 years

Date	Depth to WL (ft)	Elev of WL (ft)	Change (ft)
1/25/2000	204.56	3847.44	-0.70
1/15/2001	206.10	3845.90	-1.54
1/18/2002	208.04	3843.96	-1.94
1/13/2003	209.57	3842.43	-1.53
1/2/2004	211.55	3840.45	-1.98
12/24/2004	213.50	3838.50	-1.95
1/18/2006	215.10	3836.90	-1.60
4/1/2007	217.34	3834.66	-2.24
2/21/2008	218.02	3833.98	-0.68
4/29/2009	220.98	3831.02	-2.96
2/1/2010	223.34	3828.66	-2.36

All Historic Measurements



**NORTHERN HIGH PLAINS
DISTRICT: PLAINS**

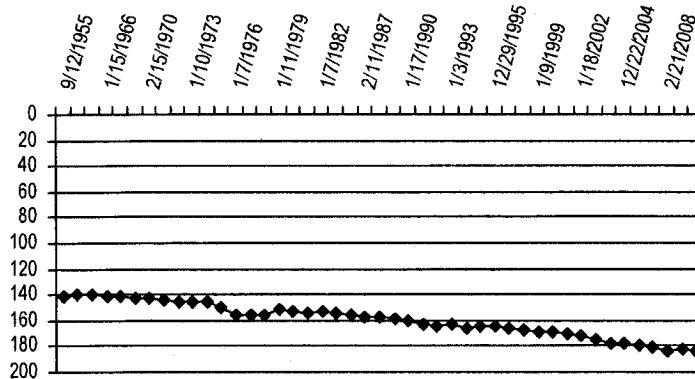
Well Name: BRILLHART, DARLENE **Owner:** RIDDER HERMAN
Permit #: 20510 - FP - **Location #:** SC00704423CBB **USGS Site ID:** 392521102174800
Division: 1 **Water District:** 49 **County:** KIT CARSON
Location: Q160 Q40 Q10 Section Twnsh Range PM Distance from section lines:
 SW NW NW 23 7 S 44 W S From N/S line: From E/W line:
UTM Coordinates (NAD83): Northing (UTM y): 4367043.5 Easting (UTM x): 732754.9 Spotted from quarters
Latitude/Longitude (decimal degrees): 39.421517 -102.296123

Surface Elevation (ft): 4066 **Water Level Change**
Well depth (ft): 253 **1 year:** -1.65
Aquifer(s): OGALLALA **5 year:** -5.42
10 year: -14.41

Measurements from last 10 years

Date	Depth to WL (ft)	Elev of WL (ft)	Change (ft)
1/25/2000	169.55	3896.45	-0.83
1/15/2001	170.85	3895.15	-1.30
1/18/2002	172.09	3893.91	-1.24
1/13/2003	174.70	3891.30	-2.61
1/2/2004	177.40	3888.60	-2.70
12/22/2004	178.54	3887.46	-1.14
1/4/2006	179.57	3886.43	-1.03
4/1/2007	181.41	3884.59	-1.84
2/21/2008	184.05	3881.95	-2.64
4/29/2009	182.31	3883.69	1.74
2/1/2010	183.96	3882.04	-1.65

All Historic Measurements




Well Name: SCHAAL, TED **Owner:** SCHAAL TED
Permit #: 33947 - - **Location #:** SC00704425BCD **USGS Site ID:** 392435102162600
Division: 1 **Water District:** 49 **County:** KIT CARSON
Location: Q160 Q40 Q10 Section Twnsh Range PM Distance from section lines:
 NW SW SE 25 7 S 44 W S From N/S line: From E/W line:
UTM Coordinates (NAD83): Northing (UTM y): 4365777.0 Easting (UTM x): 734635.2 Spotted from quarters
Latitude/Longitude (decimal degrees): 39.409609 -102.274746

Surface Elevation (ft): 4035 **Water Level Change**
Well depth (ft): 210 **1 year:**
Aquifer(s): OGALLALA **5 year:**
10 year: -8.99

Measurements from last 10 years

Date	Depth to WL (ft)	Elev of WL (ft)	Change (ft)
1/25/2000	141.22	3893.78	-0.90
1/18/2001	141.85	3893.15	-0.63
1/24/2002	142.88	3892.12	-1.03
1/14/2003	143.82	3891.18	-0.94
1/3/2004	145.03	3889.97	-1.21
1/4/2006	150.35	3884.65	-5.32
4/1/2007	150.82	3884.18	-0.47
2/22/2008	153.91	3881.09	-3.09
1/1/2009			
2/1/2010	150.21	3884.79	

All Historic Measurements



**NORTHERN HIGH PLAINS
DISTRICT: PLAINS**

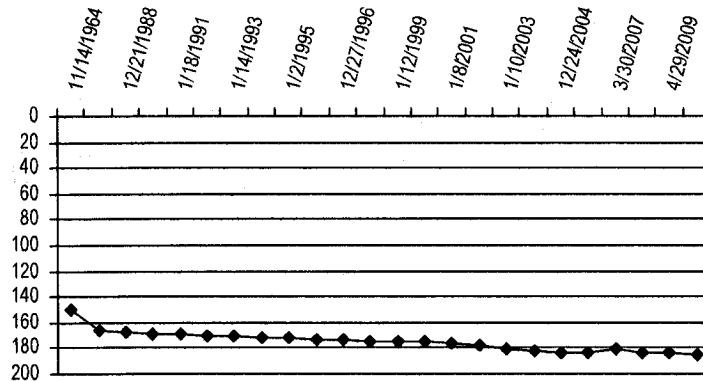
Well Name: WEINGARDT, J.J. **Owner:** WEINGARDT JJ
Permit #: 6365 - FP - **Location #:** SC00704501BDB **USGS Site ID:** 392817102225900
Division: 1 **Water District:** 49 **County:** KIT CARSON
Location: Q160 Q40 Q10 Section Twnshp Range PM Distance from section lines:
 NW SE NW 1 7 S 45 W S From N/S line: From E/W line:
UTM Coordinates (NAD83): Northing (UTM y): 4372262.0 Easting (UTM x): 725071.1 Spotted from quarters
Latitude/Longitude (decimal degrees): 39.470530 -102.383537

Surface Elevation (ft): 4092 **Water Level Change**
Well depth (ft): 285 **1 year:** -0.70
Aquifer(s): OGALLALA **5 year:** -1.50
10 year: -9.77

Measurements from last 10 years

Date	Depth to WL (ft)	Elev of WL (ft)	Change (ft)
1/25/2000	175.43	3916.57	-0.30
1/8/2001	177.18	3914.82	-1.75
1/18/2002	178.30	3913.70	-1.12
1/10/2003	180.92	3911.08	-2.62
1/7/2004	182.10	3909.90	-1.18
12/24/2004	183.70	3908.30	-1.60
1/18/2006	183.45	3908.55	0.25
3/30/2007	180.67	3911.33	2.78
2/18/2008	183.90	3908.10	-3.23
4/29/2009	184.50	3907.50	-0.60
2/1/2010	185.20	3906.80	-0.70

All Historic Measurements



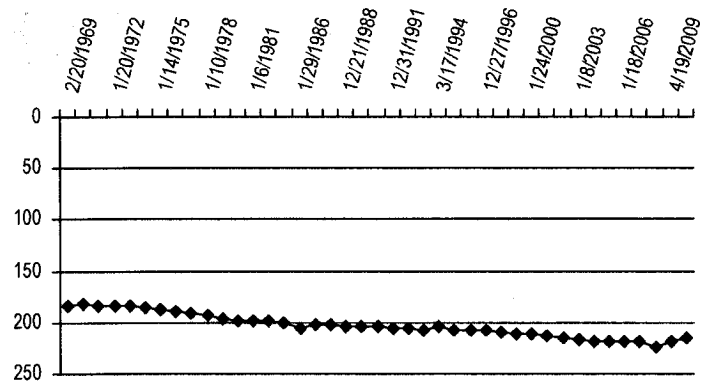
Well Name: BUSBY PROPERTIES, LP **Owner:** BUSBY PROPERTIES
Permit #: 12763 - F - **Location #:** SC00704505ABB **USGS Site ID:** 392832102240900
Division: 1 **Water District:** 49 **County:** KIT CARSON
Location: Q160 Q40 Q10 Section Twnshp Range PM Distance from section lines:
 NE NW NW 5 7 S 45 W S From N/S line: From E/W line:
UTM Coordinates (NAD83): Northing (UTM y): 4372533.9 Easting (UTM x): 719018.3 Spotted from quarters
Latitude/Longitude (decimal degrees): 39.474540 -102.453745

Surface Elevation (ft): 4179 **Water Level Change**
Well depth (ft): 305 **1 year:** 4.98
Aquifer(s): OGALLALA **5 year:** 4.38
10 year: -2.76

Measurements from last 10 years

Date	Depth to WL (ft)	Elev of WL (ft)	Change (ft)
1/24/2000	211.64	3967.36	-0.34
1/3/2001	212.99	3966.01	-1.35
1/4/2002	214.28	3964.72	-1.29
1/8/2003	216.05	3962.95	-1.77
1/8/2004	218.22	3960.78	-2.17
12/24/2004	218.78	3960.22	-0.56
1/18/2006	219.62	3959.38	-0.84
3/30/2007	219.31	3959.69	0.31
1/27/2008	223.41	3955.59	-4.10
4/19/2009	219.38	3959.62	4.03
2/1/2010	214.40	3964.60	4.98

All Historic Measurements



**NORTHERN HIGH PLAINS
DISTRICT: PLAINS**

Well Name: STROBEL, LELAND **Owner:** STROBEL EMIL
Permit #: 10797 - FP - **Location #:** SC00704507DBD **USGS Site ID:** 392700102281200

Division: 1 **Water District:** 49 **County:** KIT CARSON
Location: Q160 Q40 Q10 Section Twnshp Range PM Distance from section lines:
SE NW SE 7 7 S 45 W S From N/S line: From E/W line:


UTM Coordinates (NAD83): Northing (UTM y): 4369860.4 Easting (UTM x): 717697.8 Spotted from quarters
Latitude/Longitude (decimal degrees): 39.450808 -102.469955

Surface Elevation (ft): 4220 **Water Level Change**
Well depth (ft): 329 **1 year:**
Aquifer(s): OGALLALA **5 year:** -2.93
10 year: -11.63

Measurements from last 10 years

Date	Depth to WL (ft)	Elev of WL (ft)	Change (ft)
1/24/2000	232.47	3987.53	-0.58
1/3/2001	234.15	3985.85	-1.68
1/17/2002	235.58	3984.42	-1.43
1/8/2003	237.89	3982.11	-2.31
1/8/2004	239.98	3980.02	-2.09
12/24/2004	241.17	3978.83	-1.19
1/18/2006	241.48	3978.52	-0.31
3/23/2007	244.06	3975.94	-2.58
2/19/2008	245.39	3974.61	-1.33
1/1/2009			
2/1/2010	244.10	3975.90	

All Historic Measurements



Well Name: ZIEGLER, DELMER E **Owner:** DELMER E ZIEGLER
Permit #: 46497 - - **Location #:** SC00704511CBB **USGS Site ID:**

Division: 1 **Water District:** **County:** KIT CARSON
Location: Q160 Q40 Q10 Section Twnshp Range PM Distance from section lines:
SW NW NW 11 7 S 45 W S From N/S line: From E/W line:

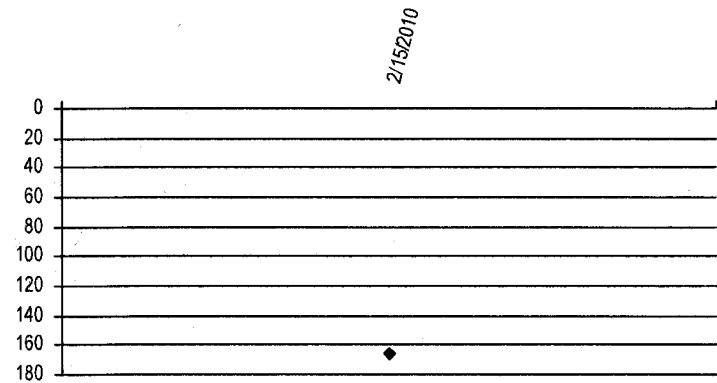
UTM Coordinates (NAD83): Northing (UTM y): 4370194.0 Easting (UTM x): 723111.9 Spotted from quarters
Latitude/Longitude (decimal degrees):

Surface Elevation (ft): 4109 **Water Level Change**
Well depth (ft): 268 **1 year:**
Aquifer(s): OGALLALA **5 year:**
10 year:

Measurements from last 10 years

Date	Depth to WL (ft)	Elev of WL (ft)	Change (ft)
2/15/2010	166.00	3943.00	

All Historic Measurements



**NORTHERN HIGH PLAINS
DISTRICT: PLAINS**

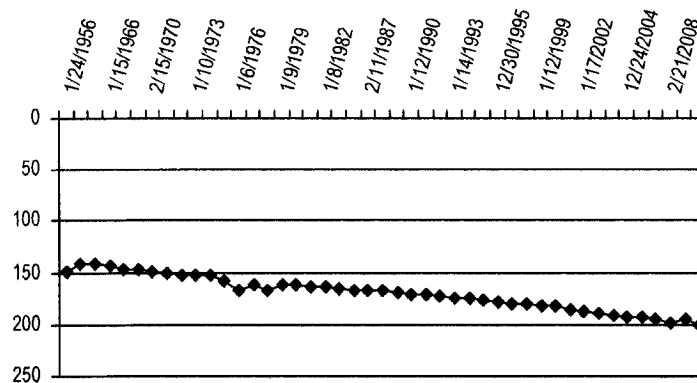
Well Name: BERINGER, MILBERT **Owner:** BERINGER MILBERT E
Permit #: 21090 - RFP - **Location #:** SC00704523CBB **USGS Site ID:** 392527102242700
Division: 1 **Water District:** 49 **County:** KIT CARSON
Location: Q160 Q40 Q10 Section Twnshp Range PM Distance from section lines:
SW NW NW 23 7 S 45 W S From N/S line: From E/W line:
UTM Coordinates (NAD83): Northing (UTM y): 4366961.4 Easting (UTM x): 723198.3 Spotted from quarters
Latitude/Longitude (decimal degrees): 39.423306 -102.407058

Surface Elevation (ft): 4150 **Water Level Change**
Well depth (ft): 274 **1 year:** -5.39
Aquifer(s): OGALLALA **5 year:** -7.35
10 year: -19.05

Measurements from last 10 years

Date	Depth to WL (ft)	Elev of WL (ft)	Change (ft)
1/25/2000	181.65	3968.35	-0.21
1/8/2001	185.10	3964.90	-3.45
1/17/2002	186.90	3963.10	-1.80
1/10/2003	189.48	3960.52	-2.58
1/7/2004	191.38	3958.62	-1.90
12/24/2004	193.35	3956.65	-1.97
1/18/2006	193.44	3956.56	-0.09
3/23/2007	194.60	3955.40	-1.16
2/21/2008	197.90	3952.10	-3.30
4/29/2009	195.31	3954.69	2.59
2/1/2010	200.70	3949.30	-5.39

All Historic Measurements



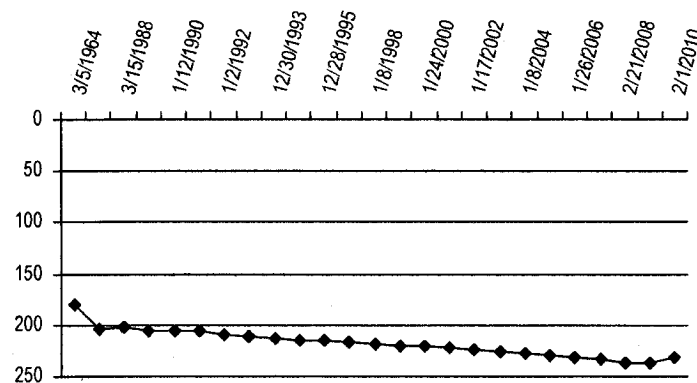
Well Name: SCHULTE, R. & H. **Owner:** SCHULTE RAYMOND R
Permit #: 5135 - FP - **Location #:** SC00704528CCC **USGS Site ID:** 392411102264200
Division: 1 **Water District:** 49 **County:** KIT CARSON
Location: Q160 Q40 Q10 Section Twnshp Range PM Distance from section lines:
SW SW SW 28 7 S 45 W S From N/S line: From E/W line:
UTM Coordinates (NAD83): Northing (UTM y): 4364677.4 Easting (UTM x): 720032.0 Spotted from quarters
Latitude/Longitude (decimal degrees): 39.403559 -102.444559

Surface Elevation (ft): 4218 **Water Level Change**
Well depth (ft): 300 **1 year:** 6.23
Aquifer(s): OGALLALA **5 year:** -0.95
10 year: -10.84

Measurements from last 10 years

Date	Depth to WL (ft)	Elev of WL (ft)	Change (ft)
1/24/2000	219.86	3998.14	0.24
1/3/2001	223.09	3994.91	-3.23
1/17/2002	225.05	3992.95	-1.96
1/8/2003	226.14	3991.86	-1.09
1/8/2004	228.26	3989.74	-2.12
12/24/2004	229.75	3988.25	-1.49
1/26/2006	232.11	3985.89	-2.36
3/23/2007	233.92	3984.08	-1.81
2/21/2008	237.77	3980.23	-3.85
4/29/2009	236.93	3981.07	0.84
2/1/2010	230.70	3987.30	6.23

All Historic Measurements



**NORTHERN HIGH PLAINS
DISTRICT: PLAINS**

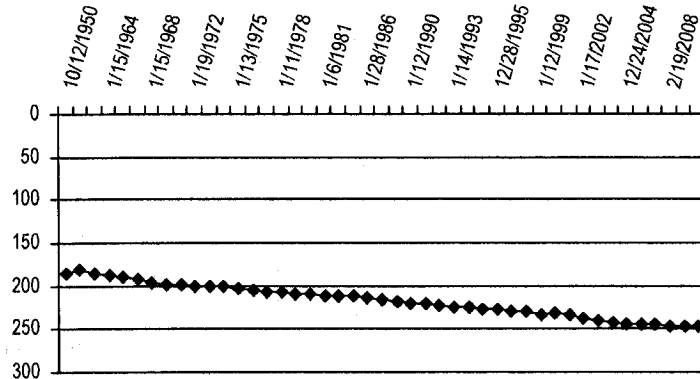
Well Name: CURE LAND LLC **Owner:** CURE LAND LLC
Permit #: 20513 - RFP - **Location #:** SC00704529ACB **USGS Site ID:** 392447102271700
Division: 1 **Water District:** 49 **County:** KIT CARSON
Location: Q160 Q40 Q10 Section Twnshp Range PM Distance from section lines:
 NE SW NW 29 7 S 45 W S From N/S line: From E/W line:
UTM Coordinates (NAD83): Northing (UTM y): 4365661.4 Easting (UTM x): 719201.3 Spotted from quarters
Latitude/Longitude (decimal degrees): 39.412628 -102.453875

Surface Elevation (ft): 4232 **Water Level Change**
Well depth (ft): 327 **1 year:** 0.30
Aquifer(s): OGALLALA **5 year:** -1.60
10 year: -14.60

Measurements from last 10 years

Date	Depth to WL (ft)	Elev of WL (ft)	Change (ft)
1/24/2000	231.80	4000.20	1.02
1/3/2001	233.08	3998.92	-1.28
1/17/2002	238.18	3993.82	-5.10
1/8/2003	240.53	3991.47	-2.35
1/8/2004	242.40	3989.60	-1.87
12/24/2004	244.80	3987.20	-2.40
1/18/2006	244.80	3987.20	0.00
3/23/2007	245.85	3986.15	-1.05
2/19/2008	248.13	3983.87	-2.28
4/29/2009	246.70	3985.30	1.43
2/1/2010	246.40	3985.60	0.30

All Historic Measurements



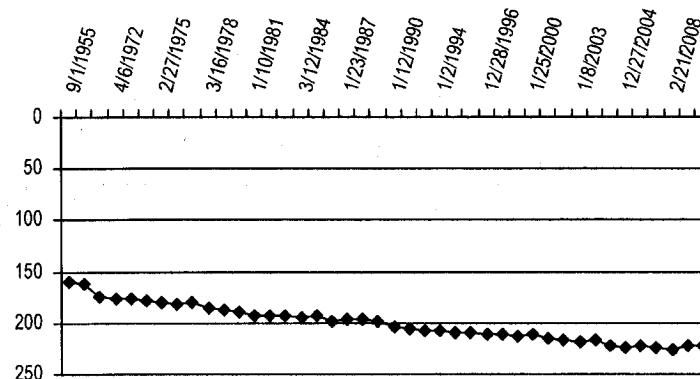
Well Name: CURE LAND LLC **Owner:** BEEF ACRES INC
Permit #: 20732 - RFP - **Location #:** SC00704531CCB **USGS Site ID:** 392329102285000
Division: 1 **Water District:** 49 **County:** KIT CARSON
Location: Q160 Q40 Q10 Section Twnshp Range PM Distance from section lines:
 SW SW NW 31 7 S 45 W S From N/S line: From E/W line:
UTM Coordinates (NAD83): Northing (UTM y): 4363199.9 Easting (UTM x): 716868.7 Spotted from quarters
Latitude/Longitude (decimal degrees): 39.391059 -102.481741

Surface Elevation (ft): 4224 **Water Level Change**
Well depth (ft): 290 **1 year:** 0.11
Aquifer(s): OGALLALA **5 year:** 2.60
10 year: -10.29

Measurements from last 10 years

Date	Depth to WL (ft)	Elev of WL (ft)	Change (ft)
1/25/2000	211.61	4012.39	1.47
1/8/2001	214.25	4009.75	-2.64
1/17/2002	217.29	4006.71	-3.04
1/8/2003	219.10	4004.90	-1.81
1/17/2003	217.29	4006.71	1.81
1/8/2004	222.21	4001.79	-4.92
12/27/2004	224.50	3999.50	-2.29
1/26/2006	222.72	4001.28	1.78
3/23/2007	223.76	4000.24	-1.04
2/21/2008	226.19	3997.81	-2.43
4/29/2009	222.01	4001.99	4.18
2/1/2010	221.90	4002.10	0.11

All Historic Measurements



**NORTHERN HIGH PLAINS
DISTRICT: PLAINS**

Well Name: CURE LAND LLC

Owner:

Permit #: 4150 - FP -

Location #: SC00704533CCC

USGS Site ID:

Division: 1

Water District:

County: KIT CARSON

Location: Q160 Q40 Q10 Section Twnshp Range PM Distance from section lines:

SW SW SW 33 7 S 45 W S From N/S line: From E/W line:

UTM Coordinates (NAD83): Northing (UTM y): 4363051.5 Easting (UTM x): 720023.4 Spotted from quarters

Latitude/Longitude (decimal degrees):

Surface Elevation (ft): 4227

Well depth (ft): 295

Aquifer(s): OGALLALA

Water Level Change

1 year:

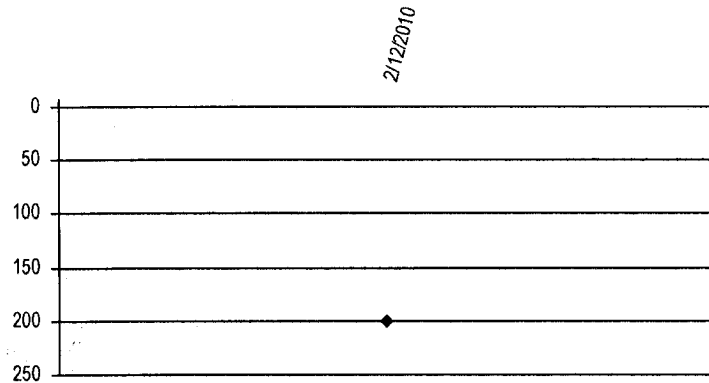
5 year:

10 year:

Measurements from last 10 years

Date	Depth to WL (ft)	Elev of WL (ft)	Change (ft)
2/12/2010	200.40	4026.60	

All Historic Measurements



Well Name: LEMPP, GERALD

Owner: LIMING ROBIN L & KRISTY

Permit #: 17734 - FP -

Location #: SC00704604CBA

USGS Site ID:

Division: 1

Water District: 49

County: KIT CARSON

Location: Q160 Q40 Q10 Section Twnshp Range PM Distance from section lines:

NE NW SW 4 7 S 46 W S From N/S line: From E/W line:

UTM Coordinates (NAD83): Northing (UTM y): 4372112.4 Easting (UTM x): 711013.8 Spotted from quarters

Latitude/Longitude (decimal degrees): 39.472745 -102.546856

Surface Elevation (ft): 4153

Well depth (ft): 185

Aquifer(s): OGALLALA

Water Level Change

1 year: 6.17

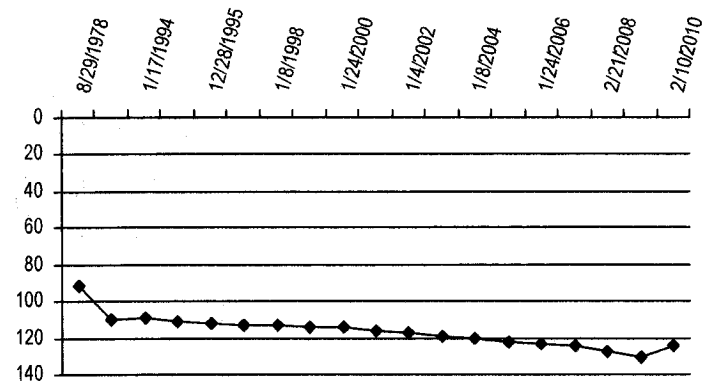
5 year: -2.13

10 year: -9.84

Measurements from last 10 years

Date	Depth to WL (ft)	Elev of WL (ft)	Change (ft)
1/24/2000	114.56	4038.44	-0.58
1/3/2001	116.22	4036.78	-1.66
1/4/2002	117.60	4035.40	-1.38
1/8/2003	119.43	4033.57	-1.83
1/8/2004	120.94	4032.06	-1.51
12/27/2004	122.27	4030.73	-1.33
1/24/2006	123.29	4029.71	-1.02
3/29/2007	125.00	4028.00	-1.71
2/21/2008	127.29	4025.71	-2.29
4/6/2009	130.57	4022.43	-3.28
2/10/2010	124.40	4028.60	6.17

All Historic Measurements




**NORTHERN HIGH PLAINS
DISTRICT: PLAINS**

Well Name: LEWIS, J. & K. **Owner:** LEWIS JAMES L.
Permit #: 11287 - FP - **Location #:** SC00704722AAC **USGS Site ID:** 392540102382000
Division: 1 **Water District:** 49 **County:** KIT CARSON
Location: Q160 Q40 Q10 Section Twnshp Range PM Distance from section lines:
 NE NE SW 22 7 S 47 W S From N/S line: From E/W line:
UTM Coordinates (NAD83): Northing (UTM y): 4367038.4 Easting (UTM x): 703616.3 Spotted from quarters
Latitude/Longitude (decimal degrees): 39.428845 -102.634333
Surface Elevation (ft): 4253 **Water Level Change**
Well depth (ft): 155 **1 year:**
Aquifer(s): OGALLALA **5 year:** -0.58
10 year: -4.66

Measurements from last 10 years

Date	Depth to WL (ft)	Elev of WL (ft)	Change (ft)
1/17/2000	123.03	4129.97	-0.23
1/3/2001	124.12	4128.88	-1.09
1/4/2002	124.77	4128.23	-0.65
1/8/2003	125.30	4127.70	-0.53
1/8/2004	126.60	4126.40	-1.30
12/27/2004	127.11	4125.89	-0.51
1/24/2006	127.72	4125.28	-0.61
3/26/2007	129.67	4123.33	-1.95
2/21/2008	133.67	4119.33	-4.00
1/1/2009			
2/10/2010	127.69	4125.31	

All Historic Measurements




Well Name: HORNING, DAVID **Owner:** HORNING DAVID L & BARBARA J TRUST
Permit #: 13251 - FP - **Location #:** SC00704726CAA **USGS Site ID:** 392432102370600
Division: 1 **Water District:** 49 **County:** KIT CARSON
Location: Q160 Q40 Q10 Section Twnshp Range PM Distance from section lines:
 SW NE NE 26 7 S 47 W S From N/S line: From E/W line:
UTM Coordinates (NAD83): Northing (UTM y): 4364854.3 Easting (UTM x): 704663.7 Spotted from quarters
Latitude/Longitude (decimal degrees): 39.408935 -102.622842
Surface Elevation (ft): 4300 **Water Level Change**
Well depth (ft): 234 **1 year:**
Aquifer(s): OGALLALA **5 year:** -7.99
10 year: -12.05

Measurements from last 10 years

Date	Depth to WL (ft)	Elev of WL (ft)	Change (ft)
1/17/2000	196.18	4103.82	-0.24
1/3/2001	196.80	4103.20	-0.62
1/4/2002	197.60	4102.40	-0.80
1/8/2003	198.23	4101.77	-0.63
1/8/2004	199.38	4100.62	-1.15
12/27/2004	200.24	4099.76	-0.86
1/24/2006	200.47	4099.53	-0.23
3/26/2007	201.79	4098.21	-1.32
2/21/2008	205.11	4094.89	-3.32
1/1/2009			
2/10/2010	208.23	4091.77	

All Historic Measurements



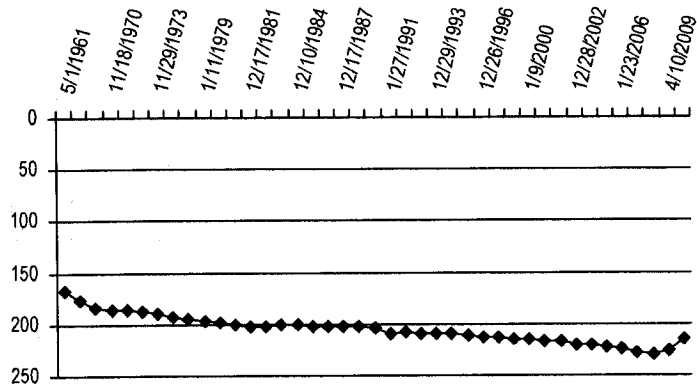
**NORTHERN HIGH PLAINS
DISTRICT: PLAINS**

Well Name: BUOL, MARTIN **Owner:** BUOL MARTIN, TRUSTEE MARTIN A BUOL
Permit #: 3075 - FP - **Location #:** SC00804204ACB **USGS Site ID:** 392300102055900
Division: 1 **Water District:** 49 **County:** KIT CARSON
Location: Q160 Q40 Q10 Section Twnsh Range PM Distance from section lines:
 NE SW NW 4 8 S 42 W S From N/S line: From E/W line:
UTM Coordinates (NAD83): Northing (UTM y): 4363412.1 Easting (UTM x): 749854.4 Spotted from quarters
Latitude/Longitude (decimal degrees): 39.384053 -102.099065
Surface Elevation (ft): 3980 **Water Level Change**
Well depth (ft): 340 **1 year:** 12.03
Aquifer(s): OGALLALA **5 year:** 7.98
10 year: -0.55

Measurements from last 10 years

Date	Depth to WL (ft)	Elev of WL (ft)	Change (ft)
1/9/2000	214.35	3765.65	-0.03
1/20/2001	216.11	3763.89	-1.76
1/20/2002	217.60	3762.40	-1.49
12/28/2002	221.14	3758.86	-3.54
12/30/2003	221.23	3758.77	-0.09
12/18/2004	222.88	3757.12	-1.65
1/23/2006	224.57	3755.43	-1.69
4/2/2007	227.05	3752.95	-2.48
2/1/2008	229.37	3750.63	-2.32
4/10/2009	226.93	3753.07	2.44
2/8/2010	214.90	3765.10	12.03

All Historic Measurements

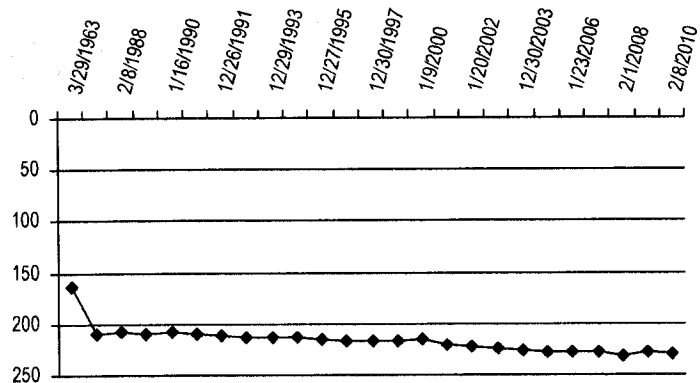


Well Name: HANSEN, DALE **Owner:** HANSEN DALE E & SHELLEY HANSEN
Permit #: 4007 - FP - **Location #:** SC00804204CDA **USGS Site ID:** 392239102060000
Division: 1 **Water District:** 49 **County:** KIT CARSON
Location: Q160 Q40 Q10 Section Twnsh Range PM Distance from section lines:
 SW SE NE 4 8 S 42 W S From N/S line: From E/W line:
UTM Coordinates (NAD83): Northing (UTM y): 4362607.6 Easting (UTM x): 749672.3 Spotted from quarters
Latitude/Longitude (decimal degrees): 39.376866 -102.101477
Surface Elevation (ft): 3983 **Water Level Change**
Well depth (ft): 350 **1 year:** -1.40
Aquifer(s): OGALLALA **5 year:** -2.30
10 year: -14.81

Measurements from last 10 years

Date	Depth to WL (ft)	Elev of WL (ft)	Change (ft)
1/9/2000	214.99	3768.01	2.57
1/20/2001	220.00	3763.00	-5.01
1/20/2002	221.70	3761.30	-1.70
12/28/2002	224.59	3758.41	-2.89
12/30/2003	225.30	3757.70	-0.71
12/18/2004	227.50	3755.50	-2.20
1/23/2006	228.21	3754.79	-0.71
4/2/2007	227.50	3755.50	0.71
2/1/2008	231.98	3751.02	-4.48
4/10/2009	228.40	3754.60	3.58
2/8/2010	229.80	3753.20	-1.40

All Historic Measurements



**NORTHERN HIGH PLAINS
DISTRICT: PLAINS**

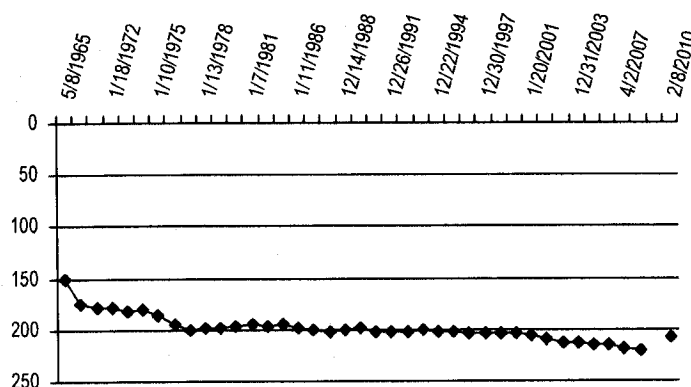
Well Name: DAVIS, EUGENE ET AL **Owner:** DAVIS JACK P. & WILLIAM S. & EUGEN
Permit #: 9426 - FP - **Location #:** SC00804206ABB **USGS Site ID:** 392316102081300
Division: 1 **Water District:** 49 **County:** KIT CARSON
Location: Q160 Q40 Q10 Section Twnshp Range PM Distance from section lines:
 NE NW NW 6 8 S 42 W S From N/S line: From E/W line:
UTM Coordinates (NAD83): Northing (UTM y): 4363713.6 Easting (UTM x): 746619.3 Spotted from quarters
Latitude/Longitude (decimal degrees): 39.387696 -102.136472

Surface Elevation (ft): 4000 **Water Level Change**
Well depth (ft): 313 **1 year:**
Aquifer(s): OGALLALA **5 year:** 7.87
10 year: -2.89

Measurements from last 10 years

Date	Depth to WL (ft)	Elev of WL (ft)	Change (ft)
1/9/2000	204.91	3795.09	-0.01
1/20/2001	206.45	3793.55	-1.54
1/19/2002	209.62	3790.38	-3.17
12/28/2002	213.78	3786.22	-4.16
12/31/2003	214.15	3785.85	-0.37
12/19/2004	215.67	3784.33	-1.52
1/23/2006	215.58	3784.42	0.09
4/2/2007	218.73	3781.27	-3.15
2/1/2008	221.28	3778.72	-2.55
1/1/2009			
2/8/2010	207.80	3792.20	

All Historic Measurements



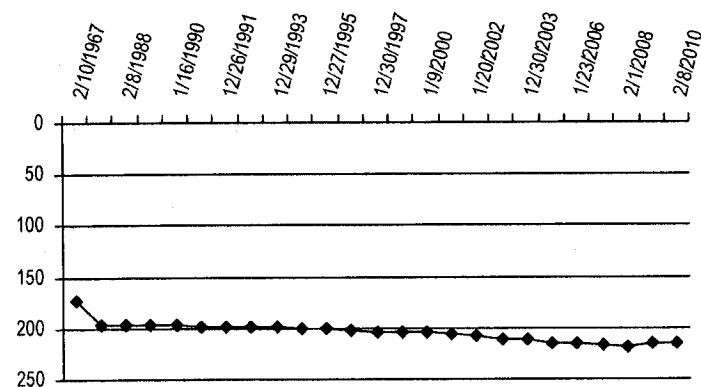
Well Name: SCHUTTE FARMS INC. **Owner:** FORKE BROTHERS & AVERY E
Permit #: 11650 - FP - **Location #:** SC00804211DCB **USGS Site ID:** 392147102034500
Division: 1 **Water District:** 49 **County:** KIT CARSON
Location: Q160 Q40 Q10 Section Twnshp Range PM Distance from section lines:
 SE SW NW 11 8 S 42 W S From N/S line: From E/W line:
UTM Coordinates (NAD83): Northing (UTM y): 4361113.6 Easting (UTM x): 753143.7 Spotted from quarters
Latitude/Longitude (decimal degrees): 39.362411 -102.061790

Surface Elevation (ft): 3953 **Water Level Change**
Well depth (ft): 330 **1 year:** -0.20
Aquifer(s): OGALLALA **5 year:** -0.55
10 year: -11.80

Measurements from last 10 years

Date	Depth to WL (ft)	Elev of WL (ft)	Change (ft)
1/9/2000	203.90	3749.10	-0.12
1/19/2001	205.98	3747.02	-2.08
1/20/2002	207.74	3745.26	-1.76
12/28/2002	211.80	3741.20	-4.06
12/30/2003	210.56	3742.44	1.24
12/18/2004	215.15	3737.85	-4.59
1/23/2006	214.84	3738.16	0.31
4/2/2007	216.11	3736.89	-1.27
2/1/2008	218.79	3734.21	-2.68
4/10/2009	215.50	3737.50	3.29
2/8/2010	215.70	3737.30	-0.20

All Historic Measurements



**NORTHERN HIGH PLAINS
DISTRICT: PLAINS**

Well Name: JAMES, WINIFRED

Owner: WINIFRED JAMES

Permit #: 3933 - FP -

Location #: SC00804220BBA

USGS Site ID:

Division: 1

Water District:

County: KIT CARSON

Location:

Q160 Q40 Q10 Section Twnshp Range PM
NW NW NE 20 8 S 42 W S

Distance from section lines:

From N/S line: **From E/W line:**

UTM Coordinates (NAD83): Northing (UTM y): 4358952.0 Easting (UTM x): 747731.4 Spotted from quarters

Latitude/Longitude (decimal degrees):

Surface Elevation (ft): 4005

Well depth (ft): 327

Aquifer(s): OGALLALA

Water Level Change

1 year:

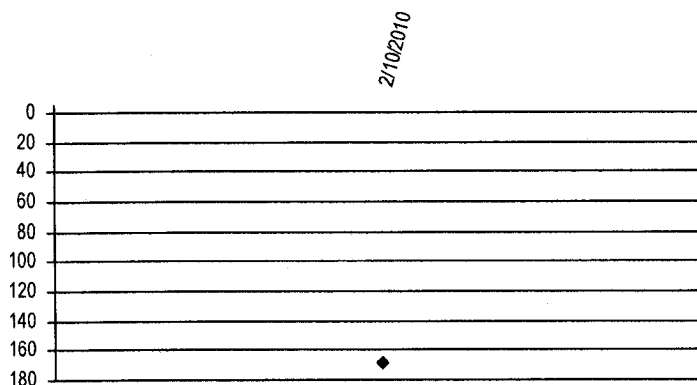
5 year:

10 year:

Measurements from last 10 years

All Historic Measurements

Date	Depth to WL (ft)	Elev of WL (ft)	Change (ft)
2/10/2010	168.90	3836.10	



Well Name: FASSE, EUGENE

Owner: FASSE EUGENE & ADRIENNE

Permit #: 20290 - RFP -

Location #: SC00804220CAB

USGS Site ID: 392017102072400

Division: 1

Water District: 49

County: KIT CARSON

Location:

Q160 Q40 Q10 Section Twnshp Range PM
SW NE NW 20 8 S 42 W S

Distance from section lines:

From N/S line: **From E/W line:**

UTM Coordinates (NAD83): Northing (UTM y): 4358174.1 Easting (UTM x): 747954.3 Spotted from quarters

Latitude/Longitude (decimal degrees): 39.337462 -102.123036

Surface Elevation (ft): 3992

Well depth (ft): 244

Aquifer(s): OGALLALA

Water Level Change

1 year: 0.34

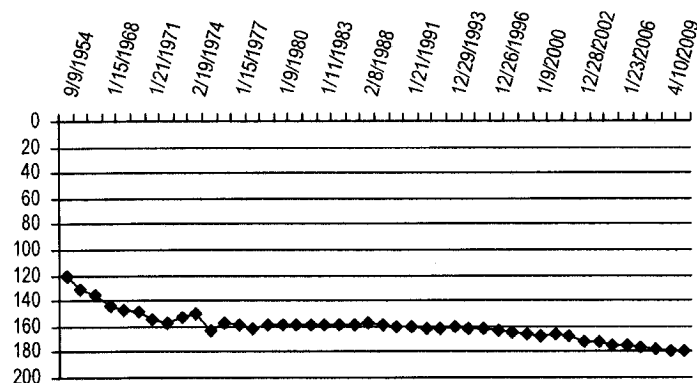
5 year: -4.60

10 year: -11.64

Measurements from last 10 years

All Historic Measurements

Date	Depth to WL (ft)	Elev of WL (ft)	Change (ft)
1/9/2000	167.26	3824.74	-1.28
1/19/2001	166.40	3825.60	0.86
1/20/2002	167.70	3824.30	-1.30
12/28/2002	171.42	3820.58	-3.72
12/30/2003	172.22	3819.78	-0.80
12/17/2004	174.30	3817.70	-2.08
1/23/2006	175.35	3816.65	-1.05
4/4/2007	176.50	3815.50	-1.15
2/8/2008	178.51	3813.49	-2.01
4/10/2009	179.24	3812.76	-0.73
2/8/2010	178.90	3813.10	0.34



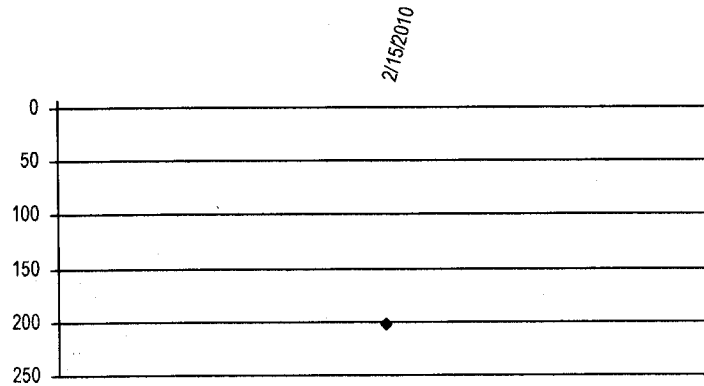
**NORTHERN HIGH PLAINS
DISTRICT: PLAINS**

Well Name: BOLLWINKLE, WILLIAM & CLAUDIA **Owner:** WILLIAM & CLAUDIA BOLLWINKLE
Permit #: 2968 - FP - **Location #:** SC00804304CCB **USGS Site ID:**
Division: 1 **Water District:** **County:** KIT CARSON
Location: Q160 Q40 Q10 Section Twnshp Range PM Distance from section lines:
 SW SW NW 4 8 S 43 W S From N/S line: From EW line:
UTM Coordinates (NAD83): Northing (UTM y): 4362203.0 Easting (UTM x): 739373.3 Spotted from quarters
Latitude/Longitude (decimal degrees):
Surface Elevation (ft): 4061 **Water Level Change**
Well depth (ft): 306 **1 year:**
Aquifer(s): **5 year:**
 10 year:

Measurements from last 10 years

Date	Depth to WL (ft)	Elev of WL (ft)	Change (ft)
2/15/2010	202.90	3858.10	

All Historic Measurements

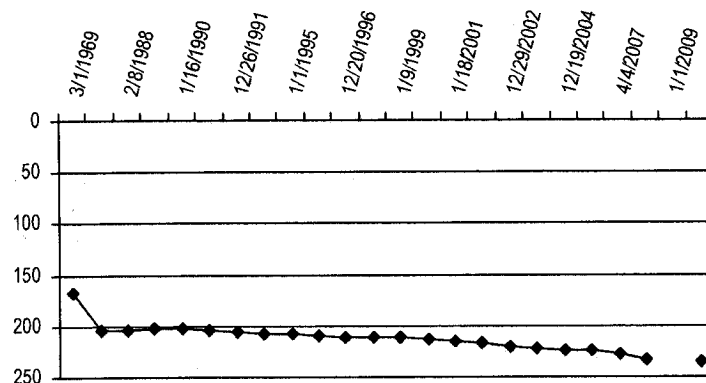


Well Name: DAVIS BROTHERS FARM **Owner:** DAVIS EUGENE G
Permit #: 13007 - FP - **Location #:** SC00804305BDC **USGS Site ID:** 392253102140900
Division: 1 **Water District:** 49 **County:** KIT CARSON
Location: Q160 Q40 Q10 Section Twnshp Range PM Distance from section lines:
 NW SE SW 5 8 S 43 W S From N/S line: From EW line:
UTM Coordinates (NAD83): Northing (UTM y): 4362894.0 Easting (UTM x): 738245.0 Digitized off map
Latitude/Longitude (decimal degrees):
Surface Elevation (ft): 4076 **Water Level Change**
Well depth (ft): 320 **1 year:**
Aquifer(s): OGALLALA **5 year:** -10.40
 10 year: -21.64

Measurements from last 10 years

Date	Depth to WL (ft)	Elev of WL (ft)	Change (ft)
1/8/2000	213.46	3862.54	-1.35
1/18/2001	215.82	3860.18	-2.36
1/19/2002	216.98	3859.02	-1.16
12/29/2002	220.70	3855.30	-3.72
1/2/2004	223.08	3852.92	-2.38
12/19/2004	224.70	3851.30	-1.62
1/11/2006	225.14	3850.86	-0.44
4/4/2007	227.05	3848.95	-1.91
2/22/2008	232.93	3843.07	-5.88
1/1/2009			
2/2/2010	235.10	3840.90	

All Historic Measurements




**NORTHERN HIGH PLAINS
DISTRICT: PLAINS**

Well Name: TRI-STATE TRANS. **Owner:** GROSS MELVIN
Permit #: 3529 - FP - **Location #:** SC00804318ACC **USGS Site ID:** 392112102145900
Division: 1 **Water District:** 49 **County:** KIT CARSON
Location: Q160 Q40 Q10 Section Twnshp Range PM Distance from section lines:
 NE SW SW 18 8 S 43 W S From N/S line: From EW line:
UTM Coordinates (NAD83): Northing (UTM y): 4359543.0 Easting (UTM x): 737025.9 Spotted from quarters
Latitude/Longitude (decimal degrees): 39.352847 -102.249213
Surface Elevation (ft): 4100 **Water Level Change**
Well depth (ft): 300 **1 year:**
Aquifer(s): OGALLALA **5 year:** -10.52
10 year: -17.08

Measurements from last 10 years

Date	Depth to WL (ft)	Elev of WL (ft)	Change (ft)
1/8/2000	202.32	3897.68	-0.61
1/18/2001	203.62	3896.38	-1.30
1/19/2002	205.40	3894.60	-1.78
12/29/2002	206.02	3893.98	-0.62
1/2/2004	207.45	3892.55	-1.43
12/17/2004	208.88	3891.12	-1.43
1/11/2006	209.51	3890.49	-0.63
4/4/2007	215.12	3884.88	-5.61
2/22/2008	218.44	3881.56	-3.32
1/1/2009			
2/2/2010	219.40	3880.60	

All Historic Measurements




Well Name: BUOL, JOHN **Owner:** BUOL JOHN A
Permit #: 9312 - FP - **Location #:** SC00804320BAA **USGS Site ID:** 392039102135300
Division: 1 **Water District:** 49 **County:** KIT CARSON
Location: Q160 Q40 Q10 Section Twnshp Range PM Distance from section lines:
 NW NE NE 20 8 S 43 W S From N/S line: From EW line:
UTM Coordinates (NAD83): Northing (UTM y): 4358593.5 Easting (UTM x): 738458.5 Spotted from quarters
Latitude/Longitude (decimal degrees): 39.343907 -102.232942
Surface Elevation (ft): 4074 **Water Level Change**
Well depth (ft): 308 **1 year:** 3.10
Aquifer(s): OGALLALA **5 year:** -7.70
10 year: -12.79

Measurements from last 10 years

Date	Depth to WL (ft)	Elev of WL (ft)	Change (ft)
1/8/2000	189.71	3884.29	-0.97
1/18/2001	190.16	3883.84	-0.45
1/19/2002	191.10	3882.90	-0.94
12/29/2002	193.09	3880.91	-1.99
1/2/2004	193.26	3880.74	-0.17
12/17/2004	194.80	3879.20	-1.54
1/11/2006	196.50	3877.50	-1.70
4/15/2007	198.75	3875.25	-2.25
2/8/2008	202.91	3871.09	-4.16
4/30/2009	205.60	3868.40	-2.69
2/2/2010	202.50	3871.50	3.10

All Historic Measurements



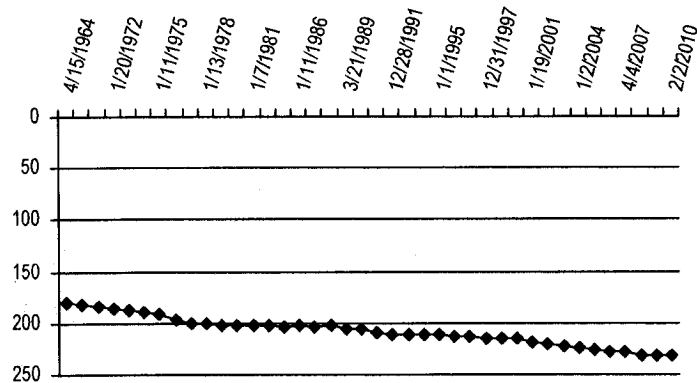
**NORTHERN HIGH PLAINS
DISTRICT: PLAINS**

Well Name: PRIOLA, RUBY M. **Owner:** CORYELL ZACHARY & JESSICA
Permit #: 5351 - FP - **Location #:** SC00804322BCB **USGS Site ID:** 392024102121100
Division: 1 **Water District:** 49 **County:** KIT CARSON
Location: Q160 Q40 Q10 Section Twnshp Range PM Distance from section lines:
 NW SW NW 22 8 S 43 W S *From N/S line:* *From E/W line:*
UTM Coordinates (NAD83): Northing (UTM y): 4358297.0 Easting (UTM x): 741069.5 Spotted from quarters
Latitude/Longitude (decimal degrees): 39.340515 -102.202785
Surface Elevation (ft): 4089 **Water Level Change**
Well depth (ft): 334 **1 year:** 1.43
Aquifer(s): OGALLALA **5 year:** -4.93
10 year: -14.92

Measurements from last 10 years

Date	Depth to WL (ft)	Elev of WL (ft)	Change (ft)
1/8/2000	215.93	3873.07	-0.24
1/19/2001	218.27	3870.73	-2.34
1/19/2002	219.76	3869.24	-1.49
12/29/2002	222.52	3866.48	-2.76
1/2/2004	224.52	3864.48	-2.00
12/17/2004	225.92	3863.08	-1.40
1/23/2006	227.29	3861.71	-1.37
4/4/2007	228.21	3860.79	-0.92
2/8/2008	231.05	3857.95	-2.84
4/30/2009	232.28	3856.72	-1.23
2/2/2010	230.85	3858.15	1.43

All Historic Measurements

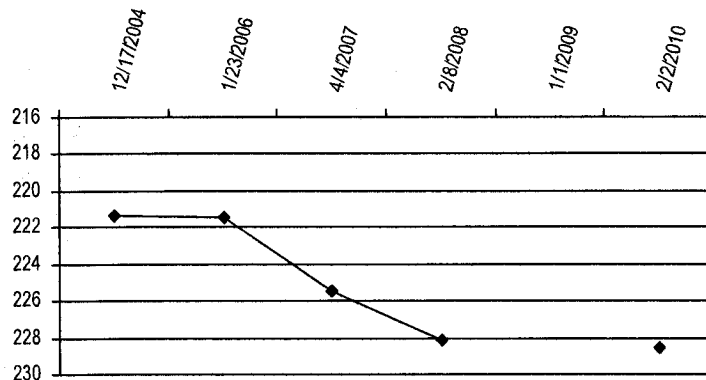


Well Name: CORYELL, CHARLES **Owner:** BILLINGTON FARMS INC
Permit #: 2581 - FP - **Location #:** SC00804327ABD **USGS Site ID:**
Division: 1 **Water District:** 49 **County:** KIT CARSON
Location: Q160 Q40 Q10 Section Twnshp Range PM Distance from section lines:
 NE NW SE 27 8 S 43 W S *From N/S line:* 1100 N *From E/W line:* 2620 E
UTM Coordinates (NAD83): Northing (UTM y): 4356883.5 Easting (UTM x): 741838.4 Spotted from section lines
Latitude/Longitude (decimal degrees): 39.327580 -102.194380
Surface Elevation (ft): 4118 **Water Level Change**
Well depth (ft): 337 **1 year:**
Aquifer(s): OGALLALA **5 year:** -7.26
10 year:

Measurements from last 10 years

Date	Depth to WL (ft)	Elev of WL (ft)	Change (ft)
12/17/2004	221.32	3896.68	
1/23/2006	221.42	3896.58	-0.10
4/4/2007	225.48	3892.52	-4.06
2/8/2008	228.12	3889.88	-2.64
1/1/2009			
2/2/2010	228.58	3889.42	

All Historic Measurements



**NORTHERN HIGH PLAINS
DISTRICT: PLAINS**

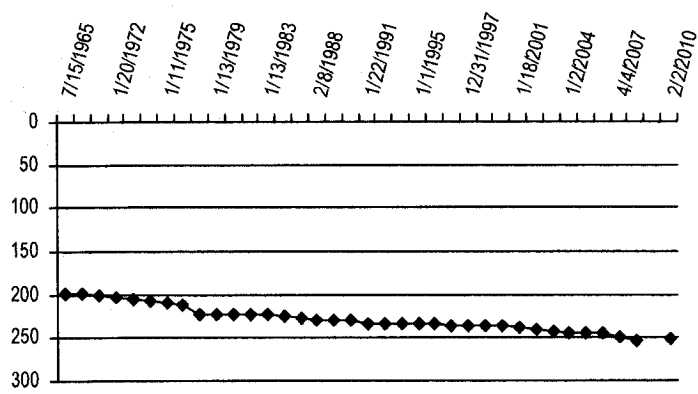
Well Name: DVORAK, C.J. & CO. **Owner:** GROSS MELVIN
Permit #: 10089 - FP - **Location #:** SC00804330ABC **USGS Site ID:** 391936102150100
Division: 1 **Water District:** 49 **County:** KIT CARSON
Location: Q160 Q40 Q10 Section Twnshp Range PM Distance from section lines:
 NE NW SW 30 8 S 43 W S **From N/S line:** **From E/W line:**
UTM Coordinates (NAD83): Northing (UTM y): 4356724.0 Easting (UTM x): 737085.3 **Spotted from quarters**
Latitude/Longitude (decimal degrees): 39.327458 -102.249520

Surface Elevation (ft): 4142 **Water Level Change**
Well depth (ft): 346 **1 year:**
Aquifer(s): OGALLALA **5 year:** -6.75
10 year: -14.81

Measurements from last 10 years

Date	Depth to WL (ft)	Elev of WL (ft)	Change (ft)
1/8/2000	237.00	3905.00	-0.08
1/18/2001	238.23	3903.77	-1.23
1/19/2002	240.62	3901.38	-2.39
12/29/2002	242.26	3899.74	-1.64
1/2/2004	243.88	3898.12	-1.62
12/17/2004	245.06	3896.94	-1.18
1/11/2006	244.01	3897.99	1.05
4/4/2007	249.50	3892.50	-5.49
2/8/2008	252.90	3889.10	-3.40
1/1/2009			
2/2/2010	251.81	3890.19	

All Historic Measurements



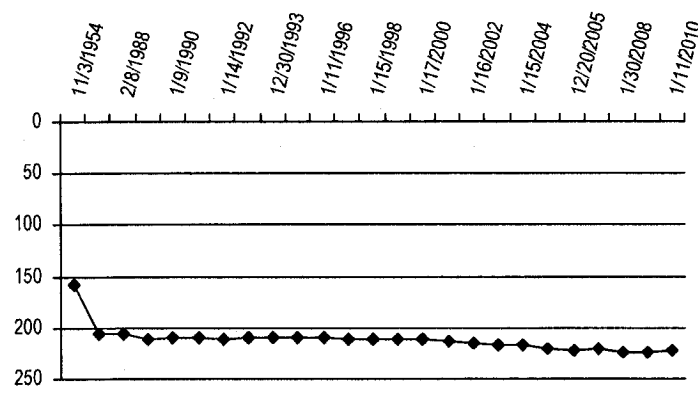
Well Name: HINKHOUSE, SYBILLA **Owner:** HINKHOUSE SYBILLA A TRUST
Permit #: 20256 - RFP - **Location #:** SC00804332CCC **USGS Site ID:** 391806102141801
Division: 1 **Water District:** 49 **County:** KIT CARSON
Location: Q160 Q40 Q10 Section Twnshp Range PM Distance from section lines:
 SW SW SW 32 8 S 43 W S **From N/S line:** 700 S **From E/W line:** 2200 W
UTM Coordinates (NAD83): Northing (UTM y): 4354074.5 Easting (UTM x): 738532.7 **Spotted from section lines**
Latitude/Longitude (decimal degrees):

Surface Elevation (ft): 4115 **Water Level Change**
Well depth (ft): 313 **1 year:** 1.69
Aquifer(s): OGALLALA **5 year:** -0.74
10 year: -10.15

Measurements from last 10 years

Date	Depth to WL (ft)	Elev of WL (ft)	Change (ft)
1/17/2000	211.87	3903.13	0.32
1/5/2001	213.55	3901.45	-1.68
1/16/2002	215.33	3899.67	-1.78
12/29/2002	216.62	3898.38	-1.29
1/15/2004	217.25	3897.75	-0.63
12/15/2004	221.28	3893.72	-4.03
12/20/2005	221.53	3893.47	-0.25
4/20/2007	219.93	3895.07	1.60
1/30/2008	224.22	3890.78	-4.29
4/10/2009	223.71	3891.29	0.51
1/11/2010	222.02	3892.98	1.69

All Historic Measurements



**NORTHERN HIGH PLAINS
DISTRICT: PLAINS**

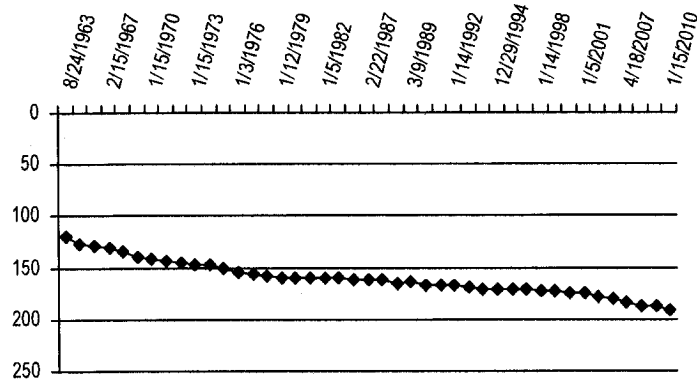
Well Name: DAVIS, RUSSELL E. **Owner:** UDYE FARMS US INC
Permit #: 4614 - FP - **Location #:** SC00804334DBB **USGS Site ID:** 391832102113900
Division: 1 **Water District:** 49 **County:** KIT CARSON
Location: Q160 Q40 Q10 Section Twtnshp Range PM Distance from section lines:
SE NW NW 34 8 S 43 W S *From N/S line:* *From E/W line:*
UTM Coordinates (NAD83): *Northing (UTM y):* 4354714.0 *Easting (UTM x):* 741973.8 *Spotted from quarters*
Latitude/Longitude (decimal degrees): 39.308015 -102.193594

Surface Elevation (ft): 4055 **Water Level Change**
Well depth (ft): 290 **1 year:** -3.77
Aquifer(s): OGALLALA **5 year:**
10 year: -17.70

Measurements from last 10 years

Date	Depth to WL (ft)	Elev of WL (ft)	Change (ft)
1/11/2000	174.28	3880.72	-1.16
1/5/2001	175.42	3879.58	-1.14
1/5/2002	177.65	3877.35	-2.23
12/29/2002	179.70	3875.30	-2.05
4/18/2007	184.45	3870.55	-4.75
2/18/2008	187.05	3867.95	-2.60
4/10/2009	188.21	3866.79	-1.16
1/15/2010	191.98	3863.02	-3.77

All Historic Measurements



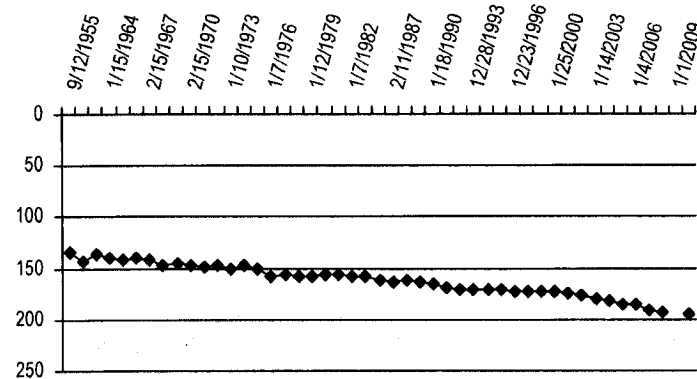
Well Name: VAVRA, LARRY & JOHN **Owner:** VAVRA BROS
Permit #: 38429 - FP - **Location #:** SC00804402ABD1 **USGS Site ID:** 392308102170000
Division: 1 **Water District:** 49 **County:** KIT CARSON
Location: Q160 Q40 Q10 Section Twtnshp Range PM Distance from section lines:
NE NW SE 2 8 S 44 W S *From N/S line:* *From E/W line:*
UTM Coordinates (NAD83): *Northing (UTM y):* 4363060.0 *Easting (UTM x):* 733920.0 *Spotted from quarters*
Latitude/Longitude (decimal degrees): 39.385348 -102.283994

Surface Elevation (ft): 4086 **Water Level Change**
Well depth (ft): 244 **1 year:** -9.61
Aquifer(s): OGALLALA **5 year:**
10 year: -21.38

Measurements from last 10 years

Date	Depth to WL (ft)	Elev of WL (ft)	Change (ft)
1/25/2000	173.41	3912.59	-0.68
1/18/2001	175.35	3910.65	-1.94
1/18/2002	176.55	3909.45	-1.20
1/14/2003	179.53	3906.47	-2.98
1/2/2004	182.15	3903.85	-2.62
12/19/2004	185.18	3900.82	-3.03
1/4/2006	185.48	3900.52	-0.30
4/1/2007	190.71	3895.29	-5.23
2/21/2008	193.21	3892.79	-2.50
1/1/2009			
1/18/2010	194.79	3891.21	

All Historic Measurements



**NORTHERN HIGH PLAINS
DISTRICT: PLAINS**

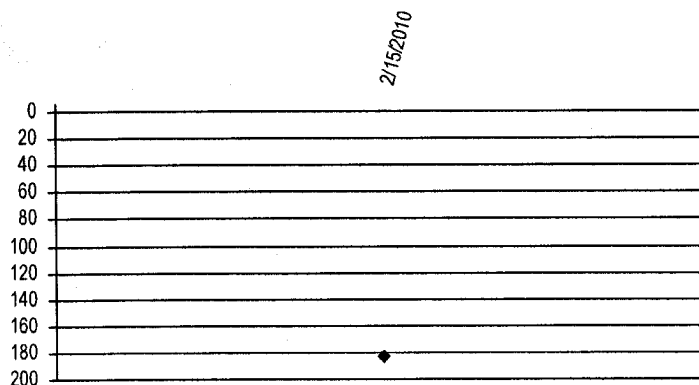
Well Name: HINKHOUSE, MAUDE **Owner:** MAUDE HINKHOUSE
Permit #: 16006 - RFP - **Location #:** SC00804435CBC **USGS Site ID:**
Division: 1 **Water District:** **County:** KIT CARSON
Location: Q160 Q40 Q10 Section Twnshp Range PM Distance from section lines:
 SW NW SW 35 8 S 44 W S **From N/S line:** **From E/W line:**
UTM Coordinates (NAD83): Northing (UTM y): 4354148.0 Easting (UTM x): 733141.6 Spotted from quarters
Latitude/Longitude (decimal degrees):

Surface Elevation (ft): 4191 **Water Level Change**
Well depth (ft): 346 **1 year:**
Aquifer(s): OGALLALA **5 year:**
10 year:

Measurements from last 10 years

Date	Depth to WL (ft)	Elev of WL (ft)	Change (ft)
2/15/2010	182.80	4008.20	

All Historic Measurements



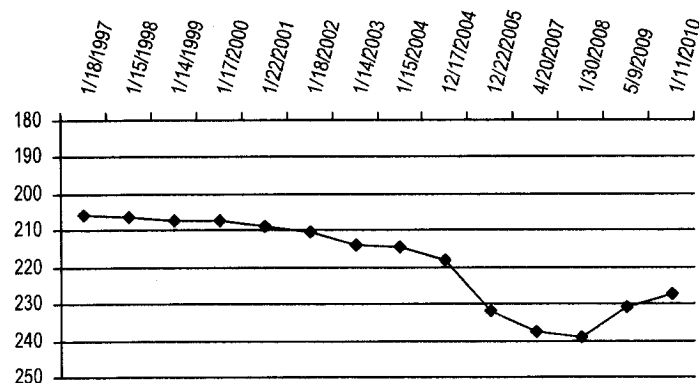
Well Name: CITY OF BURLINGTON **Owner:** BURLINGTON CITY OF
Permit #: 10598 - RFP - **Location #:** SC00804436CDD **USGS Site ID:**
Division: 1 **Water District:** 49 **County:** KIT CARSON
Location: Q160 Q40 Q10 Section Twnshp Range PM Distance from section lines:
 SW SE SE 36 8 S 44 W S **From N/S line:** **From E/W line:**
UTM Coordinates (NAD83): Northing (UTM y): 4353778.0 Easting (UTM x): 735415.0 GPS
Latitude/Longitude (decimal degrees):

Surface Elevation (ft): 4162 **Water Level Change**
Well depth (ft): 348 **1 year:** 3.55
Aquifer(s): OGALLALA **5 year:** -9.56
10 year: -20.18

Measurements from last 10 years

Date	Depth to WL (ft)	Elev of WL (ft)	Change (ft)
1/17/2000	207.42	3954.58	-0.13
1/22/2001	208.73	3953.27	-1.31
1/18/2002	210.14	3951.86	-1.41
1/14/2003	213.78	3948.22	-3.64
1/15/2004	214.29	3947.71	-0.51
12/17/2004	218.04	3943.96	-3.75
12/22/2005	231.87	3930.13	-13.83
4/20/2007	237.53	3924.47	-5.66
1/30/2008	239.34	3922.66	-1.81
5/9/2009	231.15	3930.85	8.19
1/11/2010	227.60	3934.40	3.55

All Historic Measurements



**NORTHERN HIGH PLAINS
DISTRICT: PLAINS**

Well Name: CURE LAND LLC **Owner:** CURE LAND LLC
Permit #: 16298 - FP - **Location #:** SC00804503BDC **USGS Site ID:** 392257102252100

Division: 1 **Water District:** 49 **County:** KIT CARSON
Location: Q160 Q40 Q10 Section Twnshp Range PM Distance from section lines:
 NW SE SW 3 8 S 45 W S From N/S line: From E/W line:

UTM Coordinates (NAD83): Northing (UTM y): 4362286.9 Easting (UTM x): 722060.6 Spotted from quarters
Latitude/Longitude (decimal degrees): 39.381521 -102.421813

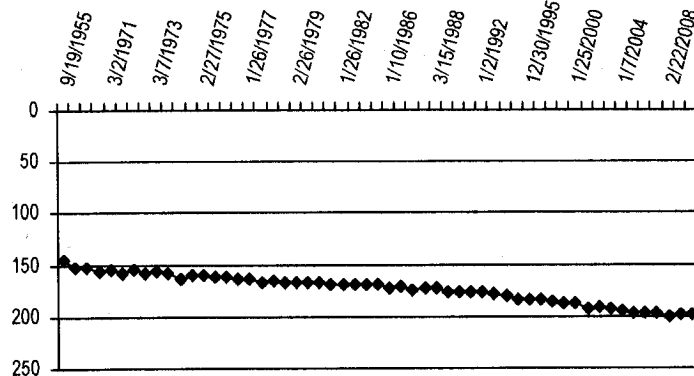
Surface Elevation (ft): 4188
Well depth (ft): 256
Aquifer(s): OGALLALA

Water Level Change
1 year: -0.69
5 year: -3.35
10 year: -12.59

Measurements from last 10 years

Date	Depth to WL (ft)	Elev of WL (ft)	Change (ft)
1/25/2000	186.61	4001.39	0.11
1/8/2001	192.90	3995.10	-6.29
1/9/2002	190.78	3997.22	2.12
1/10/2003	192.52	3995.48	-1.74
1/7/2004	194.23	3993.77	-1.71
12/24/2004	195.85	3992.15	-1.62
1/26/2006	196.28	3991.72	-0.43
3/23/2007	197.47	3990.53	-1.19
2/22/2008	200.51	3987.49	-3.04
4/29/2009	198.51	3989.49	2.00
2/10/2010	199.20	3988.80	-0.69

All Historic Measurements



Well Name: DREITZ, A. **Owner:** DREITZ ALVIN J & MILDRED
Permit #: 14014 - FP - **Location #:** SC00804519ABC **USGS Site ID:** 392026102282200

Division: 1 **Water District:** 49 **County:** KIT CARSON
Location: Q160 Q40 Q10 Section Twnshp Range PM Distance from section lines:
 NE NW SW 19 8 S 45 W S From N/S line: 3970 S From E/W line: 2450 E

UTM Coordinates (NAD83): Northing (UTM y): 4357595.5 Easting (UTM x): 717735.0 Spotted from section lines
Latitude/Longitude (decimal degrees):


Surface Elevation (ft): 4250
Well depth (ft): 264
Aquifer(s):

Water Level Change
1 year: 10.75
5 year: 5.16
10 year: 2.02

Measurements from last 10 years

Date	Depth to WL (ft)	Elev of WL (ft)	Change (ft)
1/25/2000	181.02	4068.98	-0.63
1/8/2001	181.45	4068.55	-0.43
1/9/2003	182.23	4067.77	-0.78
1/10/2003	183.03	4066.97	-0.80
1/8/2004	183.97	4066.03	-0.94
12/24/2004	184.16	4065.84	-0.19
1/13/2006	185.26	4064.74	-1.10
3/26/2007	188.16	4061.84	-2.90
2/21/2008	190.55	4059.45	-2.39
4/19/2009	189.75	4060.25	0.80
2/10/2010	179.00	4071.00	10.75

All Historic Measurements



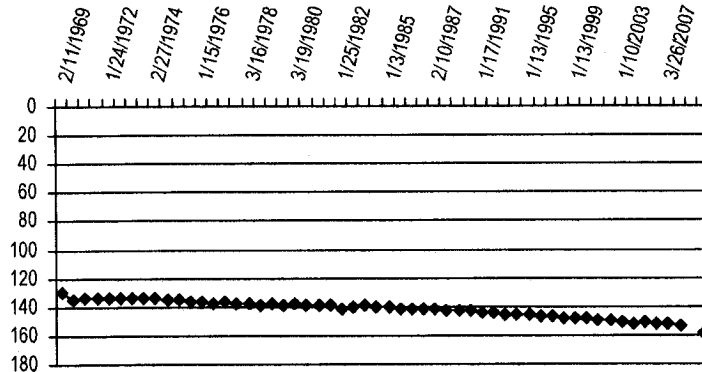
**NORTHERN HIGH PLAINS
DISTRICT: PLAINS**

Well Name: MILTENBERGER, BEN **Owner:** MILTENBERGER BROTHERS
Permit #: 13234 - F - **Location #:** SC00804532BCC **USGS Site ID:** 391833102275000
Division: 1 **Water District:** 49 **County:** KIT CARSON
Location: Q160 Q40 Q10 Section Twnshp Range PM Distance from section lines:
 NW SW SW 32 8 S 45 W S From N/S line: From E/W line:
UTM Coordinates (NAD83): Northing (UTM y): 4354075.4 Easting (UTM x): 718669.7 Spotted from quarters
Latitude/Longitude (decimal degrees): 39.308467 -102.463821
Surface Elevation (ft): 4245 **Water Level Change**
Well depth (ft): 215 **1 year:**
Aquifer(s): OGALLALA **5 year:** -7.36
10 year: -9.88

Measurements from last 10 years

Date	Depth to WL (ft)	Elev of WL (ft)	Change (ft)
1/17/2000	148.52	4096.48	-0.59
1/4/2001	149.38	4095.62	-0.86
1/9/2002	150.04	4094.96	-0.66
1/10/2003	150.75	4094.25	-0.71
1/8/2004	152.40	4092.60	-1.65
12/24/2004	151.04	4093.96	1.36
1/13/2006	152.82	4092.18	-1.78
3/26/2007	152.78	4092.22	0.04
2/21/2008	153.56	4091.44	-0.78
1/1/2009			
2/10/2010	158.40	4086.60	

All Historic Measurements

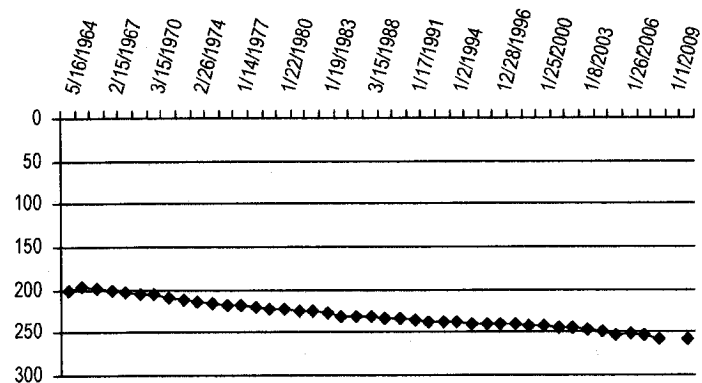


Well Name: CURE INC. **Owner:** CURE INC
Permit #: 5614 - FP - **Location #:** SC00804601BCC **USGS Site ID:** 392252102300000
Division: 1 **Water District:** 49 **County:** KIT CARSON
Location: Q160 Q40 Q10 Section Twnshp Range PM Distance from section lines:
 NW SW SW 1 8 S 46 W S From N/S line: From E/W line:
UTM Coordinates (NAD83): Northing (UTM y): 4362152.4 Easting (UTM x): 715347.5 Spotted from quarters
Latitude/Longitude (decimal degrees): 39.382010 -102.499726
Surface Elevation (ft): 4279 **Water Level Change**
Well depth (ft): 307 **1 year:**
Aquifer(s): OGALLALA **5 year:** -6.37
10 year: -17.16

Measurements from last 10 years

Date	Depth to WL (ft)	Elev of WL (ft)	Change (ft)
1/25/2000	241.97	4037.03	1.11
1/8/2001	244.00	4035.00	-2.03
1/17/2002	245.86	4033.14	-1.86
1/8/2003	247.91	4031.09	-2.05
1/8/2004	249.87	4029.13	-1.96
12/27/2004	252.76	4026.24	-2.89
1/26/2006	251.13	4027.87	1.63
3/23/2007	254.11	4024.89	-2.98
2/21/2008	258.53	4020.47	-4.42
1/1/2009			
2/11/2010	259.13	4019.87	

All Historic Measurements



**NORTHERN HIGH PLAINS
DISTRICT: PLAINS**

Well Name: HORNUNG, EDITH

Owner: HORNUNG EDITH A ETAL

Permit #: 3449 - FP -

Location #: SC00804616AB

USGS Site ID:

Division: 1 **Water District:** 49 **County:** KIT CARSON

Location: Q160 Q40 Q10 Section Twnshp Range PM Distance from section lines:
NE NW 16 8 S 46 W S From N/S line: 1020 N From E/W line: 2600 E

UTM Coordinates (NAD83): Northing (UTM y): 4359230.5 Easting (UTM x): 711318.1 Spotted from section lines

Latitude/Longitude (decimal degrees):

Surface Elevation (ft): 4314

Well depth (ft): 265

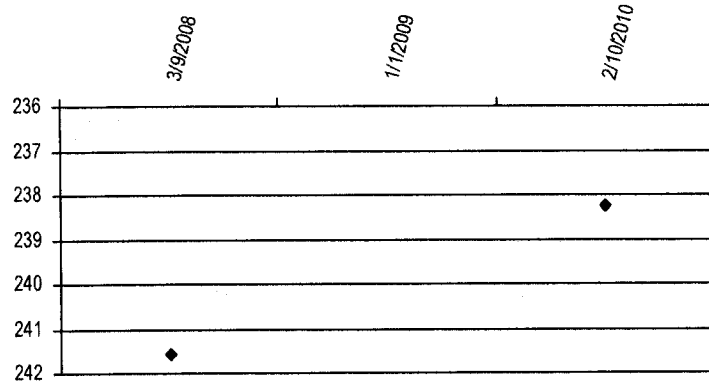
Aquifer(s): OGALLALA

Water Level Change
1 year:
5 year:
10 year:

Measurements from last 10 years

Date	Depth to WL (ft)	Elev of WL (ft)	Change (ft)
3/9/2008	241.56	4072.44	
1/1/2009			
2/10/2010	238.25	4075.75	

All Historic Measurements



Well Name: KLIESEN, J.C.

Owner: KLIESEN, J.C.

Permit #: 3861 - FP -

Location #: SC00804620CBB

USGS Site ID:

Division: 1 **Water District:** **County:** KIT CARSON

Location: Q160 Q40 Q10 Section Twnshp Range PM Distance from section lines:
SW NW NW 20 8 S 46 W S From N/S line: From E/W line:

UTM Coordinates (NAD83): Northing (UTM y): 4356943.0 Easting (UTM x): 709036.8 Spotted from quarters

Latitude/Longitude (decimal degrees):

Surface Elevation (ft): 4363

Well depth (ft): 240

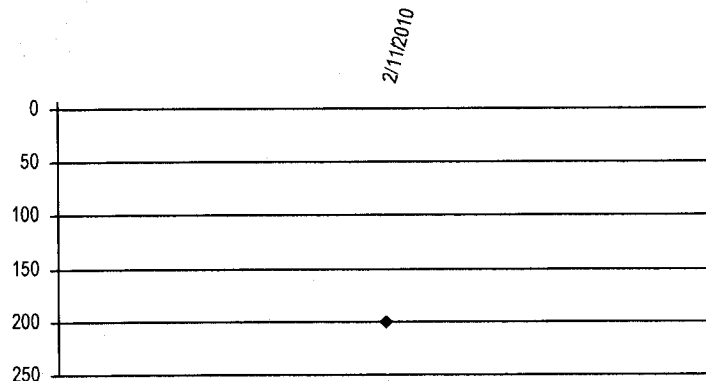
Aquifer(s): OGALLALA

Water Level Change
1 year:
5 year:
10 year:

Measurements from last 10 years

Date	Depth to WL (ft)	Elev of WL (ft)	Change (ft)
2/11/2010	199.80	4163.20	

All Historic Measurements



**NORTHERN HIGH PLAINS
DISTRICT: PLAINS**

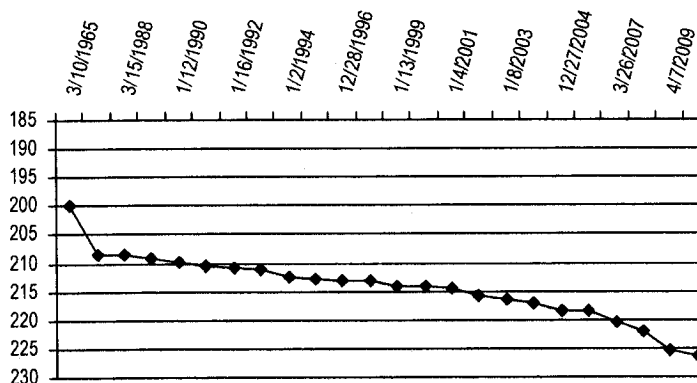
Well Name: SIMON FAMILY INC. **Owner:** SIMON ROSE M.
Permit #: 6976 - FP - **Location #:** SC00804629DCD **USGS Site ID:** 391858102334500
Division: 1 **Water District:** 49 **County:** KIT CARSON
Location: Q160 Q40 Q10 Section Twnshp Range PM Distance from section lines:
SE SW SE 29 8 S 46 W S From N/S line: From E/W line:
UTM Coordinates (NAD83): Northing (UTM y): 4354754.3 Easting (UTM x): 710074.3 Spotted from quarters
Latitude/Longitude (decimal degrees): 39.316708 -102.563214

Surface Elevation (ft): 4372 **Water Level Change**
Well depth (ft): 263 **1 year:** -0.85
Aquifer(s): OGALLALA **5 year:** -7.88
10 year: -12.24

Measurements from last 10 years

Date	Depth to WL (ft)	Elev of WL (ft)	Change (ft)
1/24/2000	214.02	4157.98	0.18
1/4/2001	214.55	4157.45	-0.53
1/4/2002	215.70	4156.30	-1.15
1/8/2003	216.57	4155.43	-0.87
1/8/2004	217.21	4154.79	-0.64
12/27/2004	218.38	4153.62	-1.17
1/24/2006	218.51	4153.49	-0.13
3/26/2007	220.43	4151.57	-1.92
2/21/2008	222.13	4149.87	-1.70
4/7/2009	225.41	4146.59	-3.28
2/11/2010	226.26	4145.74	-0.85

All Historic Measurements



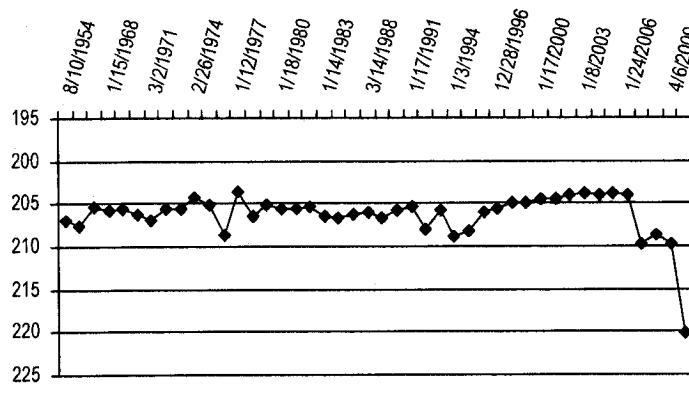
Well Name: PICKARD, LOUIS **Owner:**
Permit #: - - **Location #:** SC00804706DDD **USGS Site ID:** 392230102412000
Division: 1 **Water District:** 49 **County:** KIT CARSON
Location: Q160 Q40 Q10 Section Twnshp Range PM Distance from section lines:
SE SE SE 6 8 S 47 W S From N/S line: From E/W line:
UTM Coordinates (NAD83): Northing (UTM y): 4360910.8 Easting (UTM x): 699114.4 Spotted from quarters
Latitude/Longitude (decimal degrees): 39.374729 -102.688419

Surface Elevation (ft): 4425 **Water Level Change**
Well depth (ft): **1 year:** -10.34
Aquifer(s): **5 year:** -16.45
10 year: -15.70

Measurements from last 10 years

Date	Depth to WL (ft)	Elev of WL (ft)	Change (ft)
1/17/2000	204.50	4220.50	0.32
1/3/2001	204.49	4220.51	0.01
1/4/2002	203.96	4221.04	0.53
1/8/2003	203.80	4221.20	0.16
1/8/2004	204.00	4221.00	-0.20
12/27/2004	203.75	4221.25	0.25
1/24/2006	204.02	4220.98	-0.27
4/19/2007	209.79	4215.21	-5.77
2/22/2008	208.77	4216.23	1.02
4/6/2009	209.86	4215.14	-1.09
2/6/2010	220.20	4204.80	-10.34

All Historic Measurements



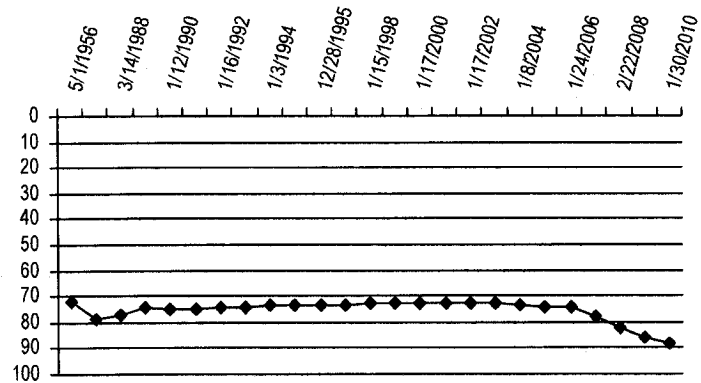
**NORTHERN HIGH PLAINS
DISTRICT: PLAINS**

Well Name: CONRARDY, DALE & V. **Owner:** CONRARDY BERNARD
Permit #: 14337 - FP - **Location #:** SC00804726CCC **USGS Site ID:** 391900102375000
Division: 1 **Water District:** 49 **County:** KIT CARSON
Location: Q160 Q40 Q10 Section Twnshp Range PM Distance from section lines:
 SW SW SW 26 8 S 47 W S **From N/S line:** **From E/W line:**
UTM Coordinates (NAD83): Northing (UTM y): 4354575.3 Easting (UTM x): 704199.8 Spotted from quarters
Latitude/Longitude (decimal degrees): 39.316502 -102.631355
Surface Elevation (ft): 4322 **Water Level Change**
Well depth (ft): 115 **1 year:** -2.36
Aquifer(s): OGALLALA **5 year:** -14.48
10 year: -15.58

Measurements from last 10 years

Date	Depth to WL (ft)	Elev of WL (ft)	Change (ft)
1/17/2000	72.95	4249.05	-0.05
1/3/2001	72.45	4249.55	0.50
1/17/2002	72.75	4249.25	-0.30
1/8/2003	72.99	4249.01	-0.24
1/8/2004	73.62	4248.38	-0.63
12/15/2004	74.05	4247.95	-0.43
1/24/2006	74.25	4247.75	-0.20
4/19/2007	78.04	4243.96	-3.79
2/22/2008	82.13	4239.87	-4.09
4/6/2009	86.17	4235.83	-4.04
1/30/2010	88.53	4233.47	-2.36

All Historic Measurements

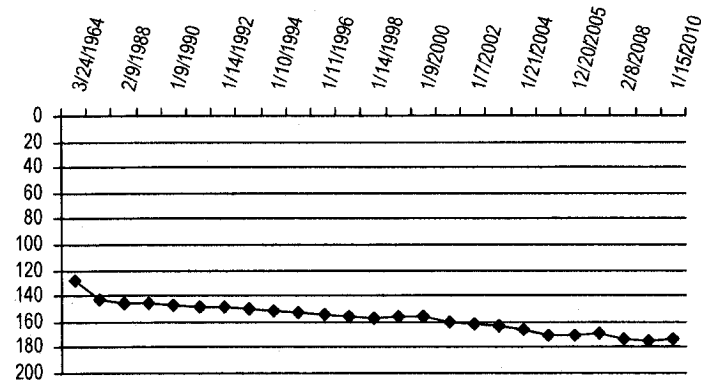


Well Name: PRALLE, DALE & ALLEN **Owner:** PRALLE DALE & ALLAN D
Permit #: 5271 - FP - **Location #:** SC00904214BBB **USGS Site ID:** 391620102042100
Division: 1 **Water District:** 49 **County:** KIT CARSON
Location: Q160 Q40 Q10 Section Twnshp Range PM Distance from section lines:
 NW NW NW 14 9 S 42 W S **From N/S line:** **From E/W line:**
UTM Coordinates (NAD83): Northing (UTM y): 4351167.6 Easting (UTM x): 752610.1 Spotted from quarters
Latitude/Longitude (decimal degrees): 39.273063 -102.071713
Surface Elevation (ft): 3985 **Water Level Change**
Well depth (ft): 277 **1 year:** 1.43
Aquifer(s): OGALLALA **5 year:** -3.64
10 year: -16.95

Measurements from last 10 years

Date	Depth to WL (ft)	Elev of WL (ft)	Change (ft)
1/9/2000	156.55	3828.45	-0.30
1/5/2001	160.14	3824.86	-3.59
1/7/2002	161.49	3823.51	-1.35
12/29/2002	163.65	3821.35	-2.16
1/21/2004	166.03	3818.97	-2.38
1/1/2005	169.86	3815.14	-3.83
12/20/2005	171.16	3813.84	-1.30
3/19/2007	169.80	3815.20	1.36
2/8/2008	173.09	3811.91	-3.29
4/5/2009	174.93	3810.07	-1.84
1/15/2010	173.50	3811.50	1.43

All Historic Measurements



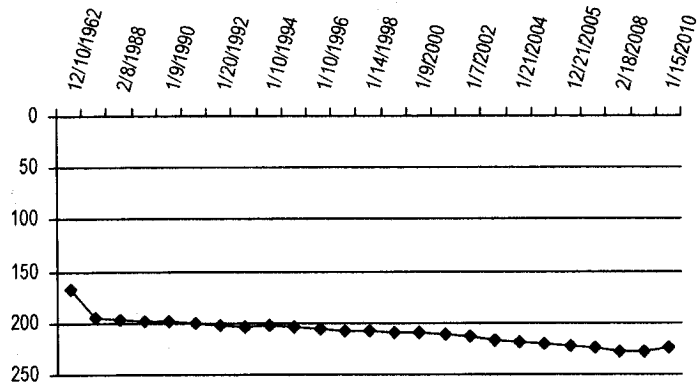
**NORTHERN HIGH PLAINS
DISTRICT: PLAINS**

Well Name: HARTMAN, JODEY & SUSAN **Owner:** HARTMAN YVONNE TRUST ETAL
Permit #: 3852 - FP - **Location #:** SC00904219DBC **USGS Site ID:** 391452102081600
Division: 1 **Water District:** 49 **County:** KIT CARSON
Location: Q160 Q40 Q10 Section Twnshp Range PM Distance from section lines:
SE NW SW 19 9 S 42 W S From N/S line: From E/W line:
UTM Coordinates (NAD83): Northing (UTM y): 4348220.6 Easting (UTM x): 747054.5 Spotted from quarters
Latitude/Longitude (decimal degrees): 39.248142 -102.137117
Surface Elevation (ft): 4083 **Water Level Change**
Well depth (ft): 320 **1 year:** 4.08
Aquifer(s): OGALLALA **5 year:** -3.82
10 year: -13.98

Measurements from last 10 years

Date	Depth to WL (ft)	Elev of WL (ft)	Change (ft)
1/9/2000	210.32	3872.68	-1.45
1/5/2001	211.62	3871.38	-1.30
1/7/2002	213.35	3869.65	-1.73
12/29/2002	217.61	3865.39	-4.26
1/21/2004	218.66	3864.34	-1.05
1/1/2005	220.48	3862.52	-1.82
12/21/2005	222.06	3860.94	-1.58
3/19/2007	225.17	3857.83	-3.11
2/18/2008	228.01	3854.99	-2.84
4/5/2009	228.38	3854.62	-0.37
1/15/2010	224.30	3858.70	4.08

All Historic Measurements

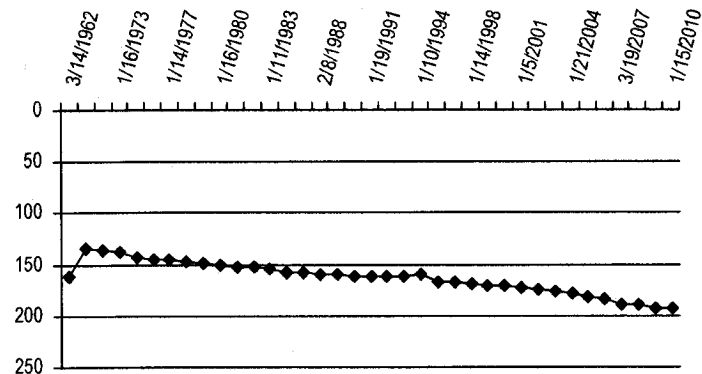


Well Name: MARTENS, ARTHUR F. **Owner:** MARTENS ARTHUR F
Permit #: 3476 - FP - **Location #:** SC00904222ACD **USGS Site ID:** 391507102043800
Division: 1 **Water District:** 49 **County:** KIT CARSON
Location: Q160 Q40 Q10 Section Twnshp Range PM Distance from section lines:
NE SW SE 22 9 S 42 W S From N/S line: From E/W line:
UTM Coordinates (NAD83): Northing (UTM y): 4348893.6 Easting (UTM x): 752082.7 Spotted from quarters
Latitude/Longitude (decimal degrees): 39.252752 -102.078670
Surface Elevation (ft): 4010 **Water Level Change**
Well depth (ft): 312 **1 year:** -0.13
Aquifer(s): OGALLALA **5 year:** -10.72
10 year: -21.87

Measurements from last 10 years

Date	Depth to WL (ft)	Elev of WL (ft)	Change (ft)
1/9/2000	171.15	3838.85	-1.00
1/5/2001	172.67	3837.33	-1.52
1/7/2002	174.42	3835.58	-1.75
12/29/2002	176.85	3833.15	-2.43
1/21/2004	179.03	3830.97	-2.18
1/1/2005	182.30	3827.70	-3.27
12/20/2005	183.64	3826.36	-1.34
3/19/2007	189.00	3821.00	-5.36
2/8/2008	190.11	3819.89	-1.11
4/5/2009	192.89	3817.11	-2.78
1/15/2010	193.02	3816.98	-0.13

All Historic Measurements



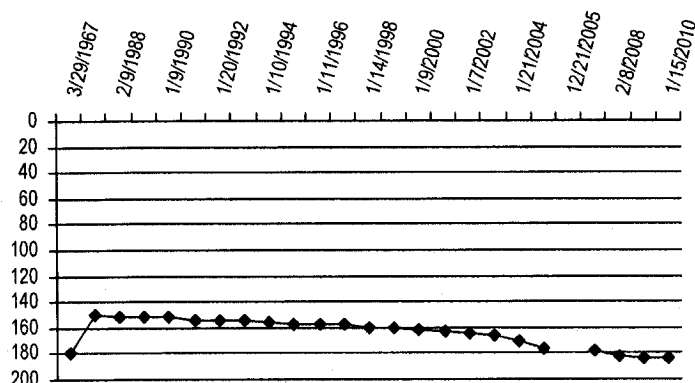
**NORTHERN HIGH PLAINS
DISTRICT: PLAINS**

Well Name: GILBERT, DANIEL & DONALD **Owner:** GILBERT MARVIN
Permit #: 11594 - FP - **Location #:** SC00904226AAC **USGS Site ID:** 391425102032900
Division: 1 **Water District:** 49 **County:** KIT CARSON
Location: Q160 Q40 Q10 Section Twnshp Range PM Distance from section lines:
 NE NE SW 26 9 S 42 W S From N/S line: From E/W line:
UTM Coordinates (NAD83): Northing (UTM y): 4347574.6 Easting (UTM x): 753894.1 Spotted from quarters
Latitude/Longitude (decimal degrees): 39.240354 -102.058200
Surface Elevation (ft): 3993 **Water Level Change**
Well depth (ft): 303 **1 year:** -0.83
Aquifer(s): OGALLALA **5 year:** -8.30
 10 year: -21.72

Measurements from last 10 years

Date	Depth to WL (ft)	Elev of WL (ft)	Change (ft)
1/9/2000	162.38	3830.62	-1.46
1/5/2001	163.30	3829.70	-0.92
1/7/2002	164.92	3828.08	-1.62
12/29/2002	166.72	3826.28	-1.80
1/21/2004	170.00	3823.00	-3.28
1/1/2005	175.80	3817.20	-5.80
12/21/2005			
3/18/2007	178.33	3814.67	
2/8/2008	182.13	3810.87	-3.80
4/5/2009	183.27	3809.73	-1.14
1/15/2010	184.10	3808.90	-0.83

All Historic Measurements

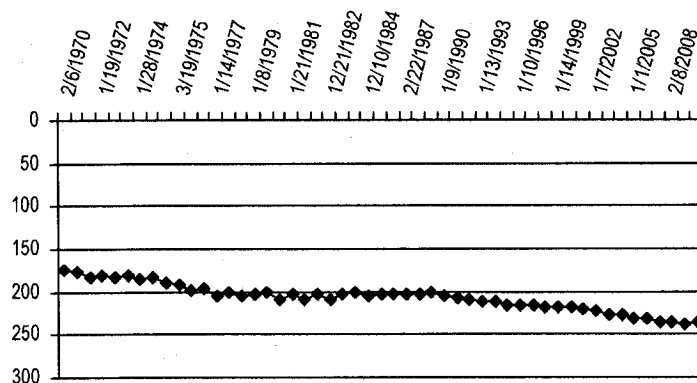


Well Name: UNRUH, B.E. & M.K. **Owner:** WOODRICK OTTO H
Permit #: 1479 - RFP - **Location #:** SC00904231CCC **USGS Site ID:** 391258102084800
Division: 1 **Water District:** 49 **County:** KIT CARSON
Location: Q160 Q40 Q10 Section Twnshp Range PM Distance from section lines:
 SW SW SW 31 9 S 42 W S From N/S line: From E/W line:
UTM Coordinates (NAD83): Northing (UTM y): 4344628.6 Easting (UTM x): 746398.1 Spotted from quarters
Latitude/Longitude (decimal degrees): 39.216001 -102.146026
Surface Elevation (ft): 4105 **Water Level Change**
Well depth (ft): 337 **1 year:** 3.05
Aquifer(s): OGALLALA **5 year:** -4.85
 10 year: -18.03

Measurements from last 10 years

Date	Depth to WL (ft)	Elev of WL (ft)	Change (ft)
1/9/2000	217.62	3887.38	0.34
1/5/2001	220.72	3884.28	-3.10
1/7/2002	222.98	3882.02	-2.26
12/29/2002	226.73	3878.27	-3.75
1/21/2004	228.20	3876.80	-1.47
1/1/2005	230.80	3874.20	-2.60
12/21/2005	231.88	3873.12	-1.08
3/19/2007	235.11	3869.89	-3.23
2/8/2008	236.89	3868.11	-1.78
4/5/2009	238.70	3866.30	-1.81
1/15/2010	235.65	3869.35	3.05

All Historic Measurements



**NORTHERN HIGH PLAINS
DISTRICT: PLAINS**

Well Name: MARTENS, ART **Owner:** MARTENS ARTHUR F
Permit #: 11369 - FP - **Location #:** SC00904301CDB **USGS Site ID:** 391757102093800

Division: 1 **Water District:** 49 **County:** KIT CARSON
Location: Q160 Q40 Q10 Section Twnshp Range PM Distance from section lines:
SW SE NW 1 9 S 43 W S From N/S line: From E/W line:

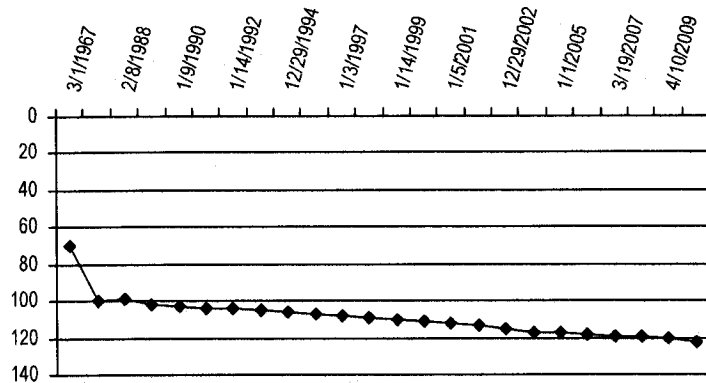
UTM Coordinates (NAD83): Northing (UTM y): 4352826.6 Easting (UTM x): 744858.2 Spotted from quarters
Latitude/Longitude (decimal degrees): 39.290217 -102.160866

Surface Elevation (ft): 3990 **Water Level Change**
Well depth (ft): 221 **1 year:** -1.19
Aquifer(s): OGALLALA **5 year:** -4.40
10 year: -11.32

Measurements from last 10 years

Date	Depth to WL (ft)	Elev of WL (ft)	Change (ft)
1/11/2000	110.78	3879.22	-0.95
1/5/2001	112.12	3877.88	-1.34
1/5/2002	113.55	3876.45	-1.43
12/29/2002	114.95	3875.05	-1.40
1/21/2004	117.54	3872.46	-2.59
1/1/2005	117.70	3872.30	-0.16
12/20/2005	118.55	3871.45	-0.85
3/19/2007	119.47	3870.53	-0.92
2/8/2008	119.90	3870.10	-0.43
4/10/2009	120.91	3869.09	-1.01
1/15/2010	122.10	3867.90	-1.19

All Historic Measurements



Well Name: REED, KENNETH & PENNY **Owner:** REED RANCHES
Permit #: 20527 - SFP - **Location #:** SC00904305CB **USGS Site ID:**

Division: 1 **Water District:** 49 **County:** KIT CARSON
Location: Q160 Q40 Q10 Section Twnshp Range PM Distance from section lines:
SW NW 5 9 S 43 W S From N/S line: 3443 N From E/W line: 35 W

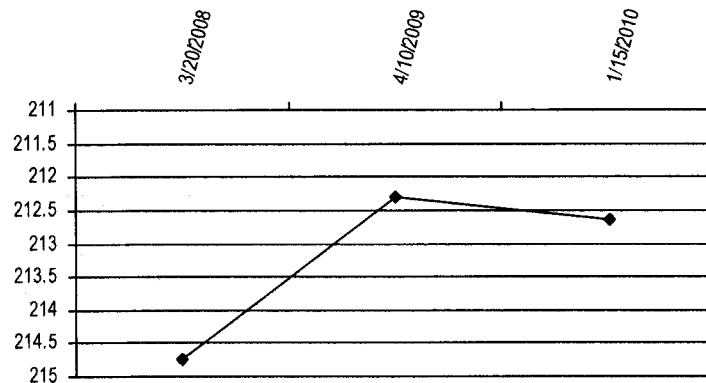
UTM Coordinates (NAD83): Northing (UTM y): 4352783.0 Easting (UTM x): 737925.8 Spotted from section lines
Latitude/Longitude (decimal degrees):

Surface Elevation (ft): 4110 **Water Level Change**
Well depth (ft): 301 **1 year:** -0.34
Aquifer(s): OGALLALA **5 year:**
10 year:

Measurements from last 10 years

Date	Depth to WL (ft)	Elev of WL (ft)	Change (ft)
3/20/2008	214.75	3895.25	
4/10/2009	212.30	3897.70	2.45
1/15/2010	212.64	3897.36	-0.34

All Historic Measurements



**NORTHERN HIGH PLAINS
DISTRICT: PLAINS**

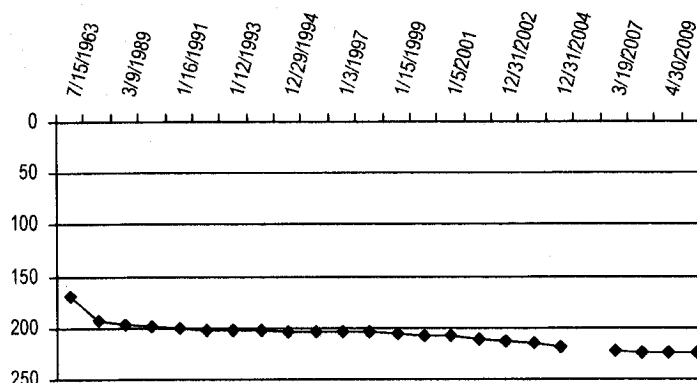
Well Name: PENNY JOHN C. **Owner:** PENNY JOHN C
Permit #: 4057 - FP - **Location #:** SC00904314CCC **USGS Site ID:** 391531102110300
Division: 1 **Water District:** 49 **County:** KIT CARSON
Location: Q160 Q40 Q10 Section Twnshp Range PM Distance from section lines:
 SW SW SW 14 9 S 43 W S From N/S line: From E/W line:
UTM Coordinates (NAD83): Northing (UTM y): 4349332.5 Easting (UTM x): 742982.8 Spotted from quarters
Latitude/Longitude (decimal degrees): 39.259299 -102.183846

Surface Elevation (ft): 4119 **Water Level Change**
Well depth (ft): 335 **1 year:** 0.62
Aquifer(s): OGALLALA **5 year:** -5.50
10 year: -17.44

Measurements from last 10 years

Date	Depth to WL (ft)	Elev of WL (ft)	Change (ft)
1/11/2000	207.05	3911.95	-1.55
1/5/2001	208.52	3910.48	-1.47
1/5/2002	211.48	3907.52	-2.96
12/31/2002	213.32	3905.68	-1.84
1/20/2004	215.43	3903.57	-2.11
12/31/2004	218.99	3900.01	-3.56
12/21/2005			
3/19/2007	221.68	3897.32	
2/18/2008	224.91	3894.09	-3.23
4/30/2009	225.11	3893.89	-0.20
1/15/2010	224.49	3894.51	0.62

All Historic Measurements



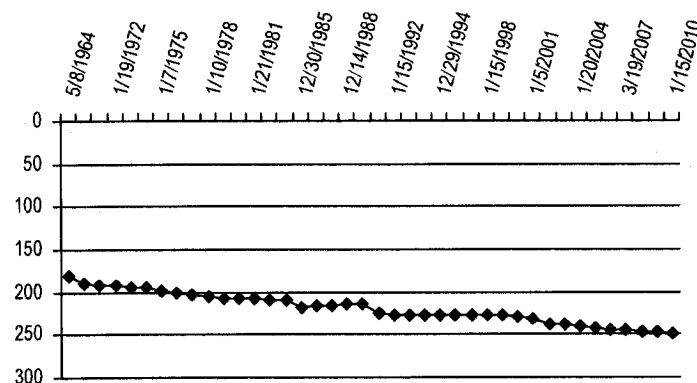
Well Name: PENNY, DOROTHY L. **Owner:** PENNY GENE W
Permit #: 5527 - FP - **Location #:** SC00904322BCB **USGS Site ID:** 391511102121000
Division: 1 **Water District:** 49 **County:** KIT CARSON
Location: Q160 Q40 Q10 Section Twnshp Range PM Distance from section lines:
 NW SW NW 22 9 S 43 W S From N/S line: From E/W line:
UTM Coordinates (NAD83): Northing (UTM y): 4348664.0 Easting (UTM x): 741403.8 Spotted from quarters
Latitude/Longitude (decimal degrees): 39.253723 -102.202366

Surface Elevation (ft): 4143 **Water Level Change**
Well depth (ft): 340 **1 year:** -1.95
Aquifer(s): OGALLALA **5 year:** -5.54
10 year: -19.68

Measurements from last 10 years

Date	Depth to WL (ft)	Elev of WL (ft)	Change (ft)
1/11/2000	229.32	3913.68	-1.23
1/5/2001	230.91	3912.09	-1.59
1/5/2002	237.67	3905.33	-6.76
12/31/2002	238.88	3904.12	-1.21
1/20/2004	239.97	3903.03	-1.09
12/31/2004	243.46	3899.54	-3.49
12/21/2005	244.79	3898.21	-1.33
3/19/2007	244.51	3898.49	0.28
2/18/2008	246.90	3896.10	-2.39
4/30/2009	247.05	3895.95	-0.15
1/15/2010	249.00	3894.00	-1.95

All Historic Measurements



**NORTHERN HIGH PLAINS
DISTRICT: PLAINS**

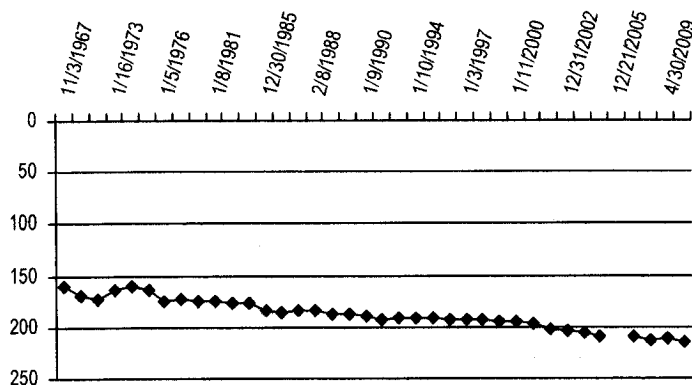
Well Name: PENNY JOHN C. **Owner:** PENNY JOHN C
Permit #: 11984 - FP - **Location #:** SC00904327BAA **USGS Site ID:** 391434102114400
Division: 1 **Water District:** 49 **County:** KIT CARSON
Location: Q160 Q40 Q10 Section Twnshp Range PM Distance from section lines:
 NW NE NE 27 9 S 43 W S From N/S line: From EW line:
UTM Coordinates (NAD83): Northing (UTM y): 4347484.0 Easting (UTM x): 742059.9 Spotted from quarters
Latitude/Longitude (decimal degrees): 39.242920 -102.195194

Surface Elevation (ft): 4113 **Water Level Change**
Well depth (ft): 290 **1 year:** -2.88
Aquifer(s): OGALLALA **5 year:** -5.08
10 year: -18.92

Measurements from last 10 years

Date	Depth to WL (ft)	Elev of WL (ft)	Change (ft)
1/11/2000	195.48	3917.52	-0.70
1/5/2001	197.53	3915.47	-2.05
1/5/2002	201.90	3911.10	-4.37
12/31/2002	204.26	3908.74	-2.36
1/20/2004	205.50	3907.50	-1.24
12/31/2004	209.32	3903.68	-3.82
12/21/2005			
3/25/2007	210.34	3902.66	
2/18/2008	212.89	3900.11	-2.55
4/30/2009	211.52	3901.48	1.37
1/15/2010	214.40	3898.60	-2.88

All Historic Measurements



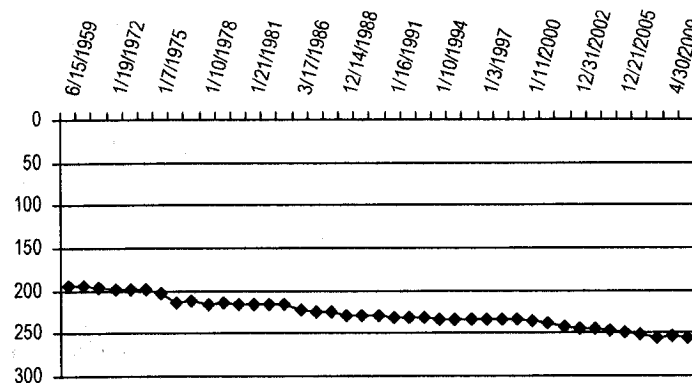
Well Name: PENNY, KEVIN & GREG. **Owner:**
Permit #: 2180 - FP - **Location #:** SC00904328ABB **USGS Site ID:** 391437102124400
Division: 1 **Water District:** 49 **County:** KIT CARSON
Location: Q160 Q40 Q10 Section Twnshp Range PM Distance from section lines:
 NE NW NW 28 9 S 43 W S From N/S line: From EW line:
UTM Coordinates (NAD83): Northing (UTM y): 4347419.5 Easting (UTM x): 740649.0 Spotted from quarters
Latitude/Longitude (decimal degrees): 39.242732 -102.211548

Surface Elevation (ft): 4160 **Water Level Change**
Well depth (ft): 337 **1 year:** -0.41
Aquifer(s): **5 year:** -7.17
10 year: -19.77

Measurements from last 10 years

Date	Depth to WL (ft)	Elev of WL (ft)	Change (ft)
1/11/2000	235.23	3924.77	-1.11
1/5/2001	237.50	3922.50	-2.27
1/5/2002	242.07	3917.93	-4.57
12/31/2002	244.23	3915.77	-2.16
1/20/2004	245.25	3914.75	-1.02
12/31/2004	247.83	3912.17	-2.58
12/21/2005	249.31	3910.69	-1.48
3/25/2007	252.37	3907.63	-3.06
2/18/2008	255.51	3904.49	-3.14
4/30/2009	254.59	3905.41	0.92
1/15/2010	255.00	3905.00	-0.41

All Historic Measurements




**NORTHERN HIGH PLAINS
DISTRICT: PLAINS**

Well Name: PENNY RANCHES INC. **Owner:** SHAMBRUG ROBERT F
Permit #: 11553 - FP - **Location #:** SC00904332BBB2 **USGS Site ID:** 391345102142201
Division: 1 **Water District:** 49 **County:** KIT CARSON
Location: Q160 Q40 Q10 Section Twnshp Range PM Distance from section lines:
 NW NW NW 32 9 S 43 W S From N/S line: From E/W line:
UTM Coordinates (NAD83): Northing (UTM y): 4345752.5 Easting (UTM x): 738294.2 Spotted from quarters
Latitude/Longitude (decimal degrees): 39.228378 -102.239392
Surface Elevation (ft): 4188 **Water Level Change**
Well depth (ft): 334 **1 year:** -0.50
Aquifer(s): OGALLALA **5 year:** -4.70
10 year: -13.86

Measurements from last 10 years

Date	Depth to WL (ft)	Elev of WL (ft)	Change (ft)
1/11/2000	226.34	3961.66	-1.05
1/5/2001	228.55	3959.45	-2.21
1/5/2002	230.85	3957.15	-2.30
12/31/2002	232.27	3955.73	-1.42
1/20/2004	233.20	3954.80	-0.93
12/31/2004	235.50	3952.50	-2.30
12/21/2005	236.69	3951.31	-1.19
3/19/2007	238.07	3949.93	-1.38
2/18/2008	242.03	3945.97	-3.96
4/30/2009	239.70	3948.30	2.33
1/15/2010	240.20	3947.80	-0.50

All Historic Measurements

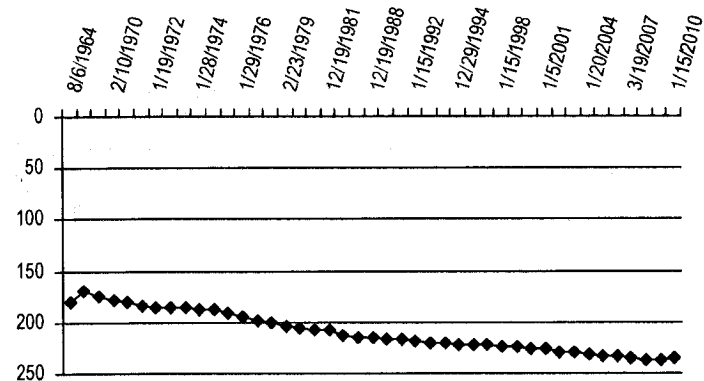


Well Name: PENNY RANCHES INC. **Owner:** PENNY GENE
Permit #: 5972 - FP - **Location #:** SC00904332CCB **USGS Site ID:** 391305102142300
Division: 1 **Water District:** 49 **County:** KIT CARSON
Location: Q160 Q40 Q10 Section Twnshp Range PM Distance from section lines:
 SW SW NW 32 9 S 43 W S From N/S line: From E/W line:
UTM Coordinates (NAD83): Northing (UTM y): 4344538.5 Easting (UTM x): 738339.6 Spotted from quarters
Latitude/Longitude (decimal degrees): 39.217439 -102.239295
Surface Elevation (ft): 4190 **Water Level Change**
Well depth (ft): 327 **1 year:** 2.20
Aquifer(s): OGALLALA **5 year:** -1.85
10 year: -9.24

Measurements from last 10 years

Date	Depth to WL (ft)	Elev of WL (ft)	Change (ft)
1/11/2000	225.26	3964.74	-0.90
1/5/2001	226.48	3963.52	-1.22
1/5/2002	228.98	3961.02	-2.50
12/31/2002	229.78	3960.22	-0.80
1/20/2004	230.70	3959.30	-0.92
12/31/2004	232.65	3957.35	-1.95
12/21/2005	233.66	3956.34	-1.01
3/19/2007	235.68	3954.32	-2.02
2/18/2008	236.71	3953.29	-1.03
4/30/2009	236.70	3953.30	0.01
1/15/2010	234.50	3955.50	2.20

All Historic Measurements



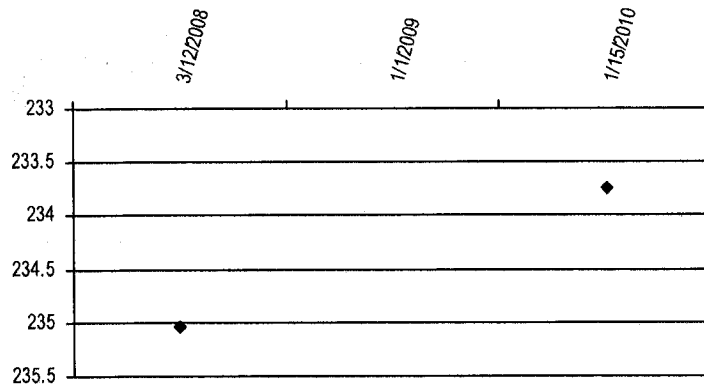
**NORTHERN HIGH PLAINS
DISTRICT: PLAINS**

Well Name: BEN F. PARMER TRUST **Owner:** PARMER TONY HELEN & STANDLEY JUDY
Permit #: 3938 - FP - **Location #:** SC00904401BBC **USGS Site ID:**
Division: 1 **Water District:** 49 **County:** KIT CARSON
Location: Q160 Q40 Q10 Section Twnshp Range PM Distance from section lines:
 NW NW SW 1 9 S 44 W S From N/S line: 1010 N From E/W line: 195 W
UTM Coordinates (NAD83): Northing (UTM y): 4353396.5 Easting (UTM x): 734724.9 Spotted from section lines
Latitude/Longitude (decimal degrees):
Surface Elevation (ft): 4169 **Water Level Change**
Well depth (ft): 350 **1 year:**
Aquifer(s): OGALLALA **5 year:**
10 year:

Measurements from last 10 years

Date	Depth to WL (ft)	Elev of WL (ft)	Change (ft)
3/12/2008	235.04	3933.96	
1/1/2009			
1/15/2010	233.75	3935.25	

All Historic Measurements

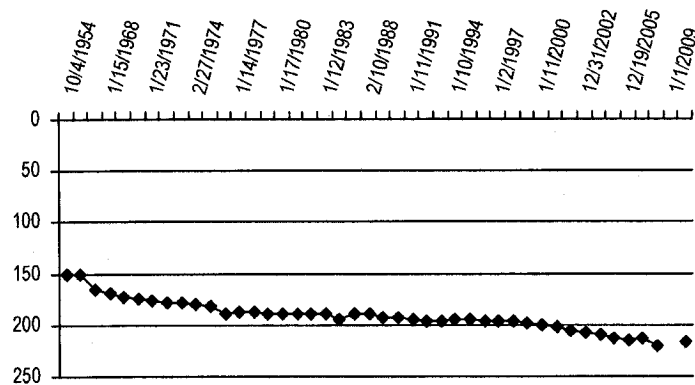


Well Name: PARMER, TONY, HELEN, ET AL **Owner:** PARMER TONY HELEN & STANDLEY JUDY
Permit #: 11142 - FP - **Location #:** SC00904401CBB **USGS Site ID:** 391734102163700
Division: 1 **Water District:** 49 **County:** KIT CARSON
Location: Q160 Q40 Q10 Section Twnshp Range PM Distance from section lines:
 SW NW NW 1 9 S 44 W S From N/S line: From E/W line:
UTM Coordinates (NAD83): Northing (UTM y): 4352809.5 Easting (UTM x): 734789.1 Spotted from quarters
Latitude/Longitude (decimal degrees): 39.292851 -102.277497
Surface Elevation (ft): 4159 **Water Level Change**
Well depth (ft): 315 **1 year:**
Aquifer(s): OGALLALA **5 year:** -2.16
10 year: -15.85

Measurements from last 10 years

Date	Depth to WL (ft)	Elev of WL (ft)	Change (ft)
1/11/2000	200.15	3958.85	-0.98
12/30/2000	202.42	3956.58	-2.27
1/2/2002	205.07	3953.93	-2.65
12/31/2002	207.01	3951.99	-1.94
1/20/2004	210.14	3948.86	-3.13
12/31/2004	213.84	3945.16	-3.70
12/19/2005	214.99	3944.01	-1.15
3/20/2007	214.12	3944.88	0.87
1/31/2008	220.03	3938.97	-5.91
1/1/2009			
1/13/2010	216.00	3943.00	

All Historic Measurements



**NORTHERN HIGH PLAINS
DISTRICT: PLAINS**

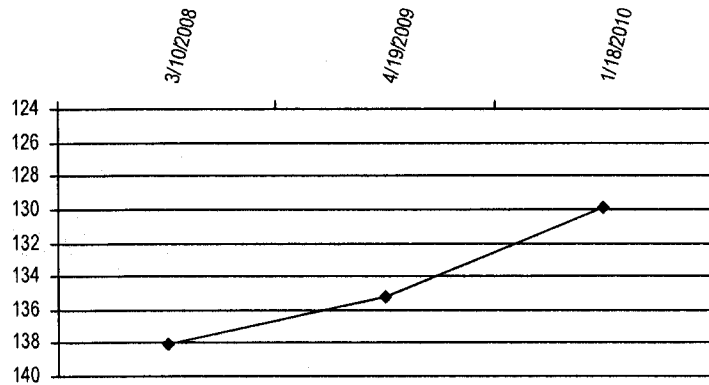
Well Name: KUHN WEST MONITORING WELL **Owner:**
Permit #: - - **Location #:** SC00904431CCC **USGS Site ID:**
Division: 1 **Water District:** 49 **County:** KIT CARSON
Location: Q160 Q40 Q10 Section Twnshp Range PM Distance from section lines:
 SW SW SW 31 9 S 44 W S **From N/S line:** **From E/W line:**
UTM Coordinates (NAD83): Northing (UTM y): 4343957.5 Easting (UTM x): 727093.9 Spotted from quarters
Latitude/Longitude (decimal degrees):

Surface Elevation (ft): **Water Level Change**
Well depth (ft): **1 year:** 5.40
Aquifer(s): **5 year:**
10 year:

Measurements from last 10 years

Date	Depth to WL (ft)	Elev of WL (ft)	Change (ft)
3/10/2008	138.04		
4/19/2009	135.25		2.79
1/18/2010	129.85		5.40

All Historic Measurements



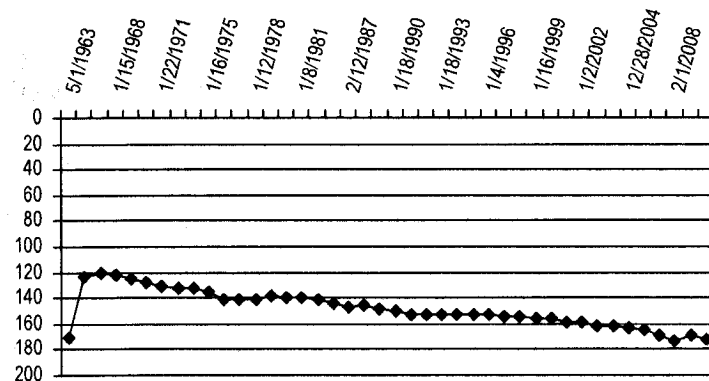
Well Name: TRAVIS, SAM E. **Owner:** TRAVIS SAM E
Permit #: 4156 - FP - **Location #:** SC00904432BCB **USGS Site ID:** 391330102210500
Division: 1 **Water District:** 49 **County:** KIT CARSON
Location: Q160 Q40 Q10 Section Twnshp Range PM Distance from section lines:
 NW SW NW 32 9 S 44 W S **From N/S line:** **From E/W line:**
UTM Coordinates (NAD83): Northing (UTM y): 4345007.9 Easting (UTM x): 728659.6 Spotted from quarters
Latitude/Longitude (decimal degrees): 39.224267 -102.351146

Surface Elevation (ft): 4211 **Water Level Change**
Well depth (ft): 265 **1 year:** -3.00
Aquifer(s): OGALLALA **5 year:** -8.49
10 year: -15.97

Measurements from last 10 years

Date	Depth to WL (ft)	Elev of WL (ft)	Change (ft)
1/13/2000	156.48	4054.52	-1.31
1/12/2001	158.34	4052.66	-1.86
1/2/2002	159.33	4051.67	-0.99
1/9/2003	161.31	4049.69	-1.98
1/16/2004	161.94	4049.06	-0.63
12/28/2004	163.96	4047.04	-2.02
12/19/2005	164.12	4046.88	-0.16
3/20/2007	169.75	4041.25	-5.63
2/1/2008	173.91	4037.09	-4.16
4/29/2009	169.45	4041.55	4.46
1/18/2010	172.45	4038.55	-3.00

All Historic Measurements



**NORTHERN HIGH PLAINS
DISTRICT: PLAINS**

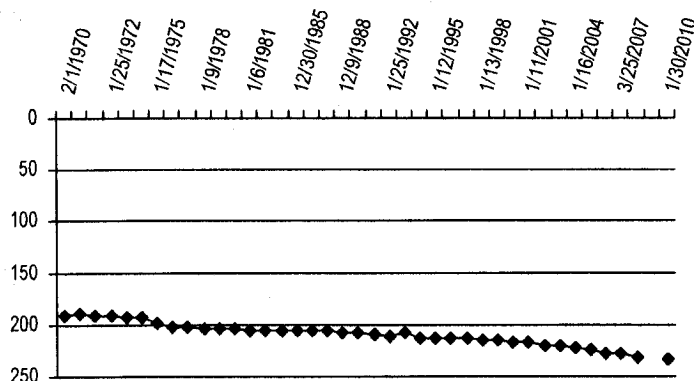
Well Name: VAVRA BROTHERS **Owner:** MCCORMICK TOM
Permit #: 9336 - FP - **Location #:** SC00904514BDA **USGS Site ID:** 391607102235800
Division: 1 **Water District:** 49 **County:** KIT CARSON
Location: Q160 Q40 Q10 Section Twnshp Range PM Distance from section lines:
 NW SE NE 14 9 S 45 W S From N/S line: From E/W line:
UTM Coordinates (NAD83): Northing (UTM y): 4349656.9 Easting (UTM x): 724233.9 Spotted from quarters
Latitude/Longitude (decimal degrees): 39.267270 -102.400819

Surface Elevation (ft): 4283 **Water Level Change**
Well depth (ft): 292 **1 year:**
Aquifer(s): OGALLALA **5 year:** -9.03
10 year: -16.53

Measurements from last 10 years

Date	Depth to WL (ft)	Elev of WL (ft)	Change (ft)
1/13/2000	216.58	4066.42	-1.08
1/11/2001	217.70	4065.30	-1.12
12/31/2001	220.00	4063.00	-2.30
1/9/2003	220.90	4062.10	-0.90
1/16/2004	222.23	4060.77	-1.33
12/28/2004	224.08	4058.92	-1.85
1/3/2006	227.36	4055.64	-3.28
3/25/2007	228.56	4054.44	-1.20
1/28/2008	231.67	4051.33	-3.11
1/1/2009			
1/30/2010	233.11	4049.89	

All Historic Measurements



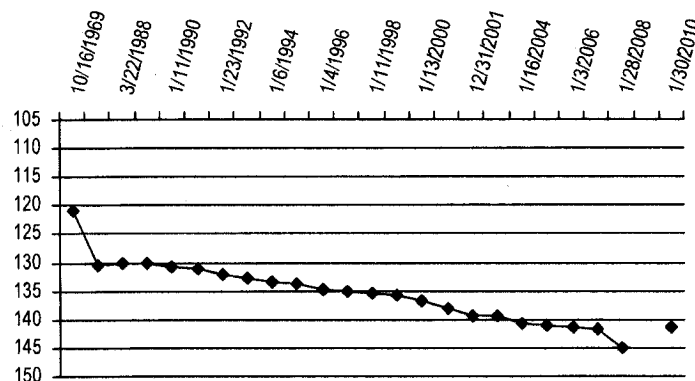
Well Name: HILDEBRANDT, KEN M. **Owner:** HILDEBRANDT KEN M
Permit #: 12832 - FP - **Location #:** SC00904518BCB **USGS Site ID:** 391602102285400
Division: 1 **Water District:** 49 **County:** KIT CARSON
Location: Q160 Q40 Q10 Section Twnshp Range PM Distance from section lines:
 NW SW NW 18 9 S 45 W S From N/S line: From E/W line:
UTM Coordinates (NAD83): Northing (UTM y): 4349510.3 Easting (UTM x): 717155.8 Spotted from quarters
Latitude/Longitude (decimal degrees): 39.267752 -102.482836

Surface Elevation (ft): 4275 **Water Level Change**
Well depth (ft): 232 **1 year:**
Aquifer(s): OGALLALA **5 year:** -0.53
10 year: -4.82

Measurements from last 10 years

Date	Depth to WL (ft)	Elev of WL (ft)	Change (ft)
1/13/2000	136.68	4138.32	-0.80
1/11/2001	138.20	4136.80	-1.52
12/31/2001	139.30	4135.70	-1.10
1/9/2003	139.34	4135.66	-0.04
1/16/2004	140.85	4134.15	-1.51
12/27/2004	140.97	4134.03	-0.12
1/3/2006	141.37	4133.63	-0.40
3/25/2007	141.76	4133.24	-0.39
1/28/2008	144.88	4130.12	-3.12
1/1/2009			
1/30/2010	141.50	4133.50	

All Historic Measurements



**NORTHERN HIGH PLAINS
DISTRICT: PLAINS**

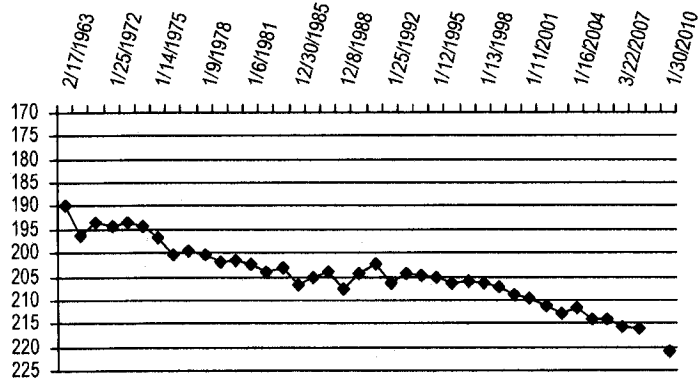
Well Name: POTTOFF, KENNETH E. **Owner:** POTTORFF KENNETH
Permit #: 3907 - FP - **Location #:** SC00904529DBC **USGS Site ID:** 391402102271600
Division: 1 **Water District:** 49 **County:** KIT CARSON
Location: Q160 Q40 Q10 Section Twnshp Range PM Distance from section lines:
 SE NW SW 29 9 S 45 W S From N/S line: From E/W line:
UTM Coordinates (NAD83): Northing (UTM y): 4345668.9 Easting (UTM x): 719788.8 Spotted from quarters
Latitude/Longitude (decimal degrees): 39.232508 -102.453595

Surface Elevation (ft): 4346 **Water Level Change**
Well depth (ft): 286 **1 year:**
Aquifer(s): OGALLALA **5 year:** -6.91
10 year: -12.22

Measurements from last 10 years

Date	Depth to WL (ft)	Elev of WL (ft)	Change (ft)
1/5/2000	208.78	4137.22	-1.43
1/11/2001	209.80	4136.20	-1.02
12/31/2001	211.13	4134.87	-1.33
1/9/2003	212.75	4133.25	-1.62
1/16/2004	211.58	4134.42	1.17
12/28/2004	214.09	4131.91	-2.51
1/3/2006	214.10	4131.90	-0.01
3/22/2007	215.85	4130.15	-1.75
1/28/2008	216.23	4129.77	-0.38
1/1/2009			
1/30/2010	221.00	4125.00	

All Historic Measurements




Well Name: CROUSE, MAE B. **Owner:** CROUSE MAE B.
Permit #: 4706 - FP - **Location #:** SC00904533ACD **USGS Site ID:** 391322102255300
Division: 1 **Water District:** 49 **County:** KIT CARSON
Location: Q160 Q40 Q10 Section Twnshp Range PM Distance from section lines:
 NE SW SE 33 9 S 45 W S From N/S line: From E/W line:
UTM Coordinates (NAD83): Northing (UTM y): 4344426.4 Easting (UTM x): 721615.3 Spotted from quarters
Latitude/Longitude (decimal degrees): 39.220858 -102.432861

Surface Elevation (ft): 4325 **Water Level Change**
Well depth (ft): 290 **1 year:**
Aquifer(s): OGALLALA **5 year:** -10.34
10 year: -14.12

Measurements from last 10 years

Date	Depth to WL (ft)	Elev of WL (ft)	Change (ft)
1/13/2000	199.68	4125.32	-0.38
1/11/2001	200.03	4124.97	-0.35
12/31/2001	200.70	4124.30	-0.67
1/9/2003	201.95	4123.05	-1.25
1/16/2004	202.63	4122.37	-0.68
12/28/2004	203.46	4121.54	-0.83
1/3/2006	204.16	4120.84	-0.70
3/22/2007	205.27	4119.73	-1.11
2/2/2008	210.33	4114.67	-5.06
1/1/2009			
1/30/2010	213.80	4111.20	

All Historic Measurements



**NORTHERN HIGH PLAINS
DISTRICT: PLAINS**

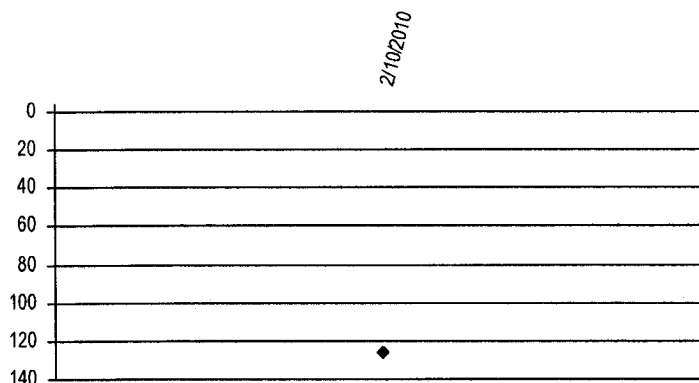
Well Name: HERTNEKY, DAVID & KATHERINE **Owner:**
Permit #: 11141 - FP - **Location #:** SC00904533CCC **USGS Site ID:**
Division: 1 **Water District:** **County:** KIT CARSON
Location: Q160 Q40 Q10 Section Twnshp Range PM Distance from section lines:
 SW SW SW 33 9 S 45 W S **From N/S line:** **From E/W line:**
UTM Coordinates (NAD83): Northing (UTM y): 4343743.0 Easting (UTM x): 720645.9 Spotted from quarters
Latitude/Longitude (decimal degrees):

Surface Elevation (ft): 4346 **Water Level Change**
Well depth (ft): 293 **1 year:**
Aquifer(s): OGALLALA **5 year:**
10 year:

Measurements from last 10 years

Date	Depth to WL (ft)	Elev of WL (ft)	Change (ft)
2/10/2010	125.70	4220.30	

All Historic Measurements



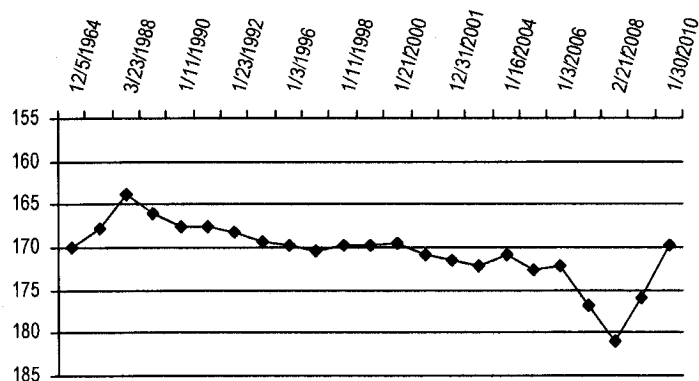
Well Name: HILLMAN, D.L. & B.J. **Owner:** POTTORFF ERNEST
Permit #: 6505 - FP - **Location #:** SC00904610DCD **USGS Site ID:** 391629102313600
Division: 1 **Water District:** 49 **County:** KIT CARSON
Location: Q160 Q40 Q10 Section Twnshp Range PM Distance from section lines:
 SE SW SE 10 9 S 46 W S **From N/S line:** **From E/W line:**
UTM Coordinates (NAD83): Northing (UTM y): 4350146.8 Easting (UTM x): 713289.5 Spotted from quarters
Latitude/Longitude (decimal degrees): 39.274442 -102.527411

Surface Elevation (ft): 4349 **Water Level Change**
Well depth (ft): 255 **1 year:** 6.13
Aquifer(s): OGALLALA **5 year:** 2.91
10 year: -0.30

Measurements from last 10 years

Date	Depth to WL (ft)	Elev of WL (ft)	Change (ft)
1/21/2000	169.50	4179.50	0.37
1/11/2001	170.92	4178.08	-1.42
12/31/2001	171.50	4177.50	-0.58
1/9/2003	172.10	4176.90	-0.60
1/16/2004	170.85	4178.15	1.25
12/27/2004	172.71	4176.29	-1.86
1/3/2006	172.12	4176.88	0.59
4/15/2007	176.81	4172.19	-4.69
2/21/2008	180.92	4168.08	-4.11
4/7/2009	175.93	4173.07	4.99
1/30/2010	169.80	4179.20	6.13

All Historic Measurements



**NORTHERN HIGH PLAINS
DISTRICT: PLAINS**

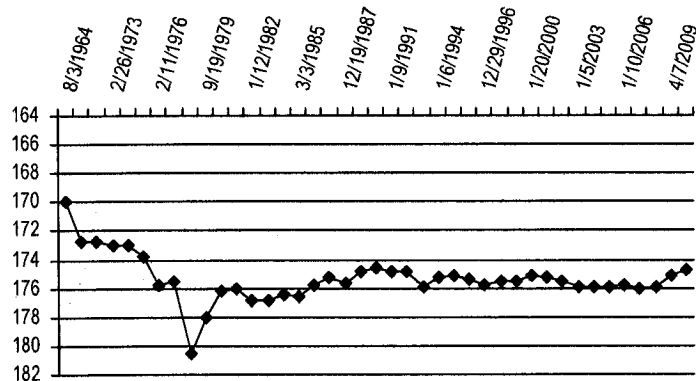
Well Name: POTTORFF, W.T. **Owner:** POTTORFF W T
Permit #: 6076 - FP - **Location #:** SC00904618DAA1 **USGS Site ID:** 391550102344000
Division: 1 **Water District:** 49 **County:** KIT CARSON
Location: Q160 Q40 Q10 Section Twnshp Range PM Distance from section lines:
SE NE NE 18 9 S 46 W S *From N/S line:* *From E/W line:*
UTM Coordinates (NAD83): *Northing (UTM y):* 4348977.3 *Easting (UTM x):* 708910.2 *Spotted from quarters*
Latitude/Longitude (decimal degrees): 39.264980 -102.578499

Surface Elevation (ft): 4404 **Water Level Change**
Well depth (ft): 245 **1 year:** 0.28
Aquifer(s): OGALLALA **5 year:** 1.10
10 year: 0.37

Measurements from last 10 years

Date	Depth to WL (ft)	Elev of WL (ft)	Change (ft)
1/20/2000	175.15	4228.85	0.43
1/10/2001	175.31	4228.69	-0.16
12/28/2001	175.54	4228.46	-0.23
1/5/2003	175.85	4228.15	-0.31
1/10/2004	175.92	4228.08	-0.07
12/27/2004	175.88	4228.12	0.04
1/10/2006	175.78	4228.22	0.10
4/16/2007	176.00	4228.00	-0.22
2/20/2008	175.95	4228.05	0.05
4/7/2009	175.06	4228.94	0.89
1/30/2010	174.78	4229.22	0.28

All Historic Measurements



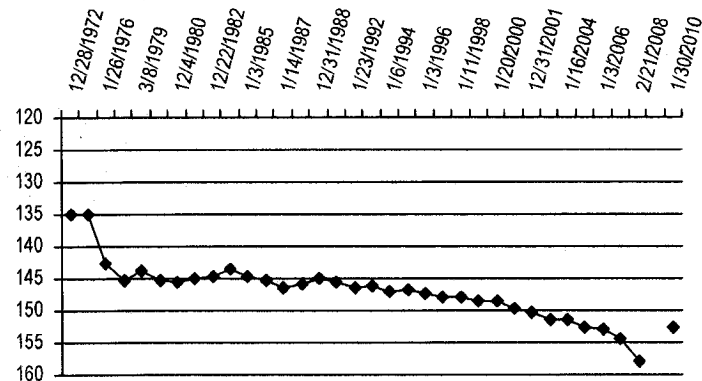
Well Name: MILTENBERGER, GEORGE **Owner:** MILTENBERGER BROS
Permit #: 15979 - FP - **Location #:** SC00904626BBB1 **USGS Site ID:** 391437102311101
Division: 1 **Water District:** 49 **County:** KIT CARSON
Location: Q160 Q40 Q10 Section Twnshp Range PM Distance from section lines:
NW NW NW 26 9 S 46 W S *From N/S line:* *From E/W line:*
UTM Coordinates (NAD83): *Northing (UTM y):* 4346668.3 *Easting (UTM x):* 714024.8 *Spotted from quarters*
Latitude/Longitude (decimal degrees): 39.242946 -102.520000

Surface Elevation (ft): 4343 **Water Level Change**
Well depth (ft): 227 **1 year:** -0.12
Aquifer(s): OGALLALA **5 year:** -4.15
10 year: -4.15

Measurements from last 10 years

Date	Depth to WL (ft)	Elev of WL (ft)	Change (ft)
1/20/2000	148.55	4194.45	0.09
1/10/2001	149.60	4193.40	-1.05
12/31/2001	150.40	4192.60	-0.80
1/9/2003	151.59	4191.41	-1.19
1/16/2004	151.33	4191.67	0.26
12/27/2004	152.58	4190.42	-1.25
1/3/2006	152.80	4190.20	-0.22
4/15/2007	154.53	4188.47	-1.73
2/21/2008	158.04	4184.96	-3.51
1/1/2009			
1/30/2010	152.70	4190.30	

All Historic Measurements



**NORTHERN HIGH PLAINS
DISTRICT: PLAINS**

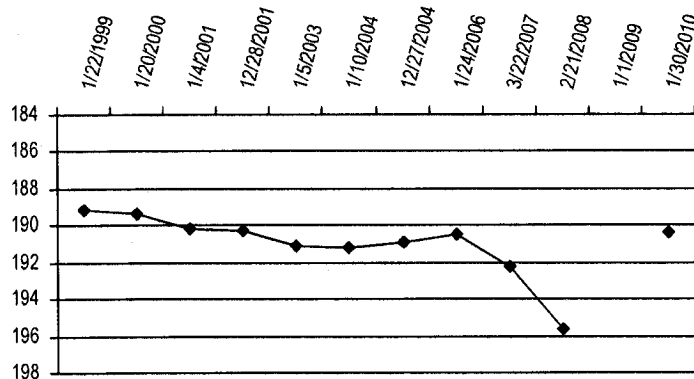
Well Name: PICKARD, L. **Owner:** STRATTON TOWN OF
Permit #: 3786 - FP - **Location #:** SC00904701DBC **USGS Site ID:**
Division: 1 **Water District:** 49 **County:** KIT CARSON
Location: Q160 Q40 Q10 Section Twnshp Range PM Distance from section lines:
SE NW SW 1 9 S 47 W S From N/S line: From E/W line:
UTM Coordinates (NAD83): Northing (UTM y): 4351826.3 Easting (UTM x): 706655.0 Spotted from quarters
Latitude/Longitude (decimal degrees): 39.291170 -102.603743

Surface Elevation (ft): 4418 **Water Level Change**
Well depth (ft): 238 **1 year:**
Aquifer(s): OGALLALA **5 year:** 0.48
10 year: -1.02

Measurements from last 10 years

Date	Depth to WL (ft)	Elev of WL (ft)	Change (ft)
1/20/2000	189.38	4228.62	-0.20
1/4/2001	190.20	4227.80	-0.82
12/28/2001	190.28	4227.72	-0.08
1/5/2003	191.15	4226.85	-0.87
1/10/2004	191.22	4226.78	-0.07
12/27/2004	190.88	4227.12	0.34
1/24/2006	190.47	4227.53	0.41
3/22/2007	192.21	4225.79	-1.74
2/21/2008	195.67	4222.33	-3.46
1/1/2009			
1/30/2010	190.40	4227.60	

All Historic Measurements



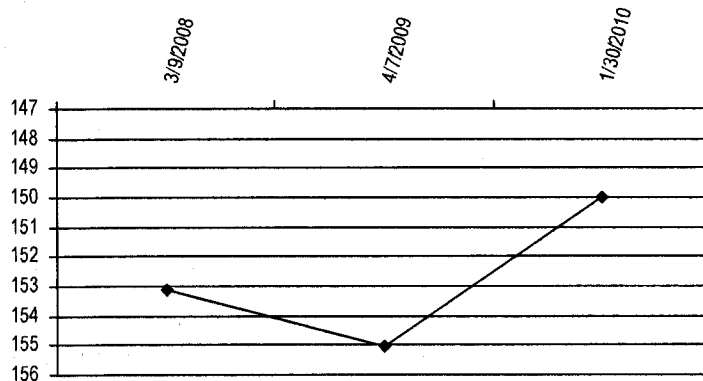
Well Name: SCHULTE, RAYMOND R **Owner:** POTTORFF ERNEST
Permit #: 12066 - F - **Location #:** SC00904705CCC **USGS Site ID:**
Division: 1 **Water District:** 49 **County:** KIT CARSON
Location: Q160 Q40 Q10 Section Twnshp Range PM Distance from section lines:
SW SW SW 5 9 S 47 W S From N/S line: 20 S From E/W line: 20 W
UTM Coordinates (NAD83): Northing (UTM y): 4351139.0 Easting (UTM x): 699462.4 Spotted from section lines
Latitude/Longitude (decimal degrees):

Surface Elevation (ft): 4447 **Water Level Change**
Well depth (ft): 159 **1 year:** 5.06
Aquifer(s): OGALLALA **5 year:**
10 year:

Measurements from last 10 years

Date	Depth to WL (ft)	Elev of WL (ft)	Change (ft)
3/9/2008	153.15	4293.85	
4/7/2009	155.06	4291.94	-1.91
1/30/2010	150.00	4297.00	5.06

All Historic Measurements



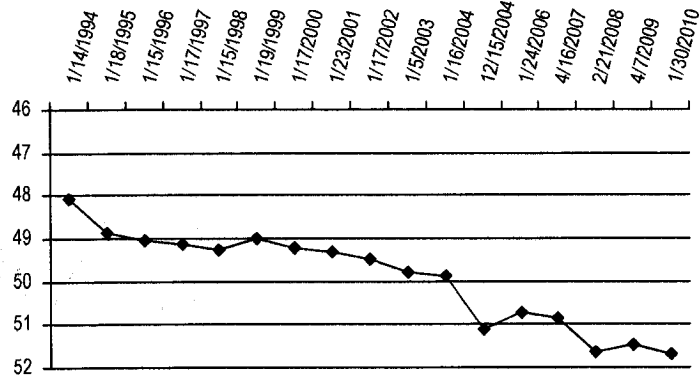
**NORTHERN HIGH PLAINS
DISTRICT: PLAINS**

Well Name: THEISSEN, RUBY **Owner:** THIESSEN WINIFRED RUBY
Permit #: 167454 - **Location #:** SC00904810BCD **USGS Site ID:**
Division: 1 **Water District:** 49 **County:** KIT CARSON
Location: Q160 Q40 Q10 Section Twnshp Range PM Distance from section lines:
SE SW NW 10 9 S 48 W S **From N/S line:** **From EW line:**
UTM Coordinates (NAD83): Northing (UTM y): 4350299.0 Easting (UTM x): 693333.0 GPS
Latitude/Longitude (decimal degrees):
Surface Elevation (ft): 4498 **Water Level Change**
Well depth (ft): 85 **1 year:** -0.23
Aquifer(s): OGALLALA **5 year:** -0.58
10 year: -2.48

Measurements from last 10 years

Date	Depth to WL (ft)	Elev of WL (ft)	Change (ft)
1/17/2000	49.22	4448.78	-0.23
1/23/2001	49.29	4448.71	-0.07
1/17/2002	49.47	4448.53	-0.18
1/5/2003	49.80	4448.20	-0.33
1/16/2004	49.89	4448.11	-0.09
12/15/2004	51.12	4446.88	-1.23
1/24/2006	50.73	4447.27	0.39
4/16/2007	50.86	4447.14	-0.13
2/21/2008	51.63	4446.37	-0.77
4/7/2009	51.47	4446.53	0.16
1/30/2010	51.70	4446.30	-0.23

All Historic Measurements

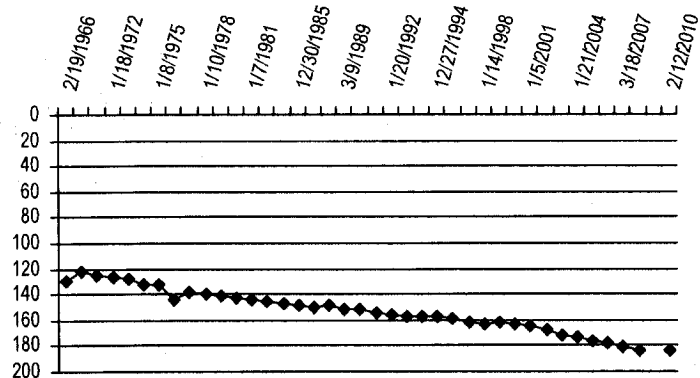


Well Name: DAVIS, TEDDY WAYNE **Owner:** HEINTGES FARMS INC
Permit #: 10531 - FP - **Location #:** SC01004203CBD **USGS Site ID:** 391228102051700
Division: 1 **Water District:** 49 **County:** KIT CARSON
Location: Q160 Q40 Q10 Section Twnshp Range PM Distance from section lines:
SW NW SE 3 10 S 42 W S **From N/S line:** **From EW line:**
UTM Coordinates (NAD83): Northing (UTM y): 4343614.6 Easting (UTM x): 751445.4 Spotted from quarters
Latitude/Longitude (decimal degrees): 39.205430 -102.088012
Surface Elevation (ft): 4028 **Water Level Change**
Well depth (ft): 288 **1 year:**
Aquifer(s): OGALLALA **5 year:** -7.70
10 year: -20.62

Measurements from last 10 years

Date	Depth to WL (ft)	Elev of WL (ft)	Change (ft)
1/11/2000	163.08	3864.92	-0.80
1/5/2001	165.30	3862.70	-2.22
1/7/2002	167.55	3860.45	-2.25
12/30/2002	172.72	3855.28	-5.17
1/21/2004	174.03	3853.97	-1.31
1/1/2005	176.00	3852.00	-1.97
12/20/2005	178.24	3849.76	-2.24
3/18/2007	180.55	3847.45	-2.31
2/18/2008	183.41	3844.59	-2.86
1/1/2009			
2/12/2010	183.70	3844.30	

All Historic Measurements



**NORTHERN HIGH PLAINS
DISTRICT: PLAINS**

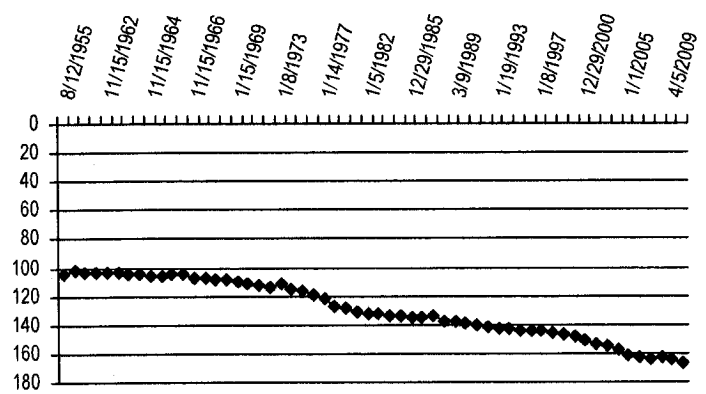
Well Name: CRAMER, GEO & RAMONA **Owner:**
Permit #: - - **Location #:** SC01004212DCD **USGS Site ID:** 391110102030100
Division: 1 **Water District:** 64 **County:** KIT CARSON
Location: Q160 Q40 Q10 Section Twnshp Range PM Distance from section lines:
 SE SW SE 12 10 S 42 W S **From N/S line:** **From E/W line:**
UTM Coordinates (NAD83): Northing (UTM y): 4341551.0 Easting (UTM x): 754456.0 GPS
Latitude/Longitude (decimal degrees):

Surface Elevation (ft): 4000 **Water Level Change**
Well depth (ft): 273 **1 year:** -3.47
Aquifer(s): **5 year:** -5.56
10 year: -19.27

Measurements from last 10 years

Date	Depth to WL (ft)	Elev of WL (ft)	Change (ft)
1/11/2000	147.83	3852.17	-0.88
12/29/2000	150.48	3849.52	-2.65
1/7/2002	152.97	3847.03	-2.49
12/30/2002	155.10	3844.90	-2.13
1/21/2004	158.16	3841.84	-3.06
1/1/2005	161.54	3838.46	-3.38
12/20/2005	163.02	3836.98	-1.48
3/18/2007	163.47	3836.53	-0.45
2/22/2008	163.11	3836.89	0.36
4/5/2009	163.63	3836.37	-0.52
2/12/2010	167.10	3832.90	-3.47

All Historic Measurements



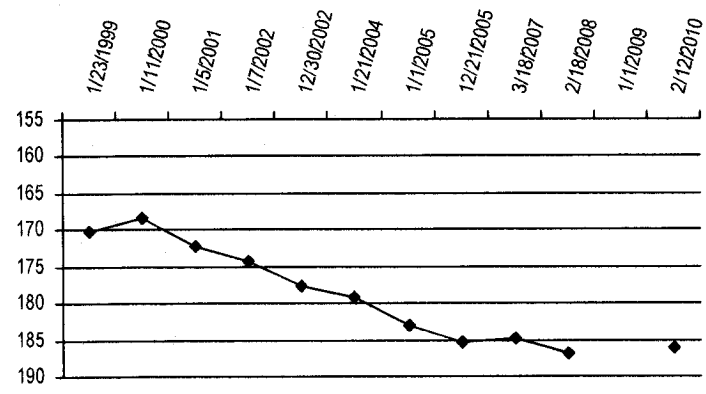
Well Name: WHITMORE, JIM **Owner:** WHITMORE JAMES
Permit #: 20498 - RFP - R **Location #:** SC01004216CBB **USGS Site ID:**
Division: 1 **Water District:** 49 **County:** KIT CARSON
Location: Q160 Q40 Q10 Section Twnshp Range PM Distance from section lines:
 SW NW NW 16 10 S 42 W S **From N/S line:** **From E/W line:**
UTM Coordinates (NAD83): Northing (UTM y): 4340507.6 Easting (UTM x): 749710.2 Spotted from quarters
Latitude/Longitude (decimal degrees): 39.177968 -102.109230

Surface Elevation (ft): 4055 **Water Level Change**
Well depth (ft): 291 **1 year:** -3.20
Aquifer(s): OGALLALA **5 year:** -17.70
10 year: -17.70

Measurements from last 10 years

Date	Depth to WL (ft)	Elev of WL (ft)	Change (ft)
1/11/2000	168.50	3886.50	1.70
1/5/2001	172.30	3882.70	-3.80
1/7/2002	174.31	3880.69	-2.01
12/30/2002	177.65	3877.35	-3.34
1/21/2004	179.25	3875.75	-1.60
1/1/2005	183.00	3872.00	-3.75
12/21/2005	185.29	3869.71	-2.29
3/18/2007	184.85	3870.15	0.44
2/18/2008	187.02	3867.98	-2.17
1/1/2009			
2/12/2010	186.20	3868.80	

All Historic Measurements



**NORTHERN HIGH PLAINS
DISTRICT: PLAINS**


Well Name: TOMES, ERNEST D. **Owner:** TOMES ERNEST D.
Permit #: 4226 - FP - **Location #:** SC01004221BCA **USGS Site ID:** 391005102062800
Division: 1 **Water District:** 49 **County:** KIT CARSON
Location: Q160 Q40 Q10 Section Twnshp Range PM Distance from section lines:
 NW SW NE 21 10 S 42 W S **From N/S line:** **From E/W line:**
UTM Coordinates (NAD83): Northing (UTM y): 4339348.6 Easting (UTM x): 749961.9 Spotted from quarters
Latitude/Longitude (decimal degrees): 39.167465 -102.106747

Surface Elevation (ft): 4029 **Water Level Change**
Well depth (ft): 238 **1 year:**
Aquifer(s): OGALLALA **5 year:** -2.95
10 year: -18.80

Measurements from last 10 years

Date	Depth to WL (ft)	Elev of WL (ft)	Change (ft)
1/11/2000	135.32	3893.68	1.48
1/5/2001	139.52	3889.48	-4.20
1/7/2002	142.05	3886.95	-2.53
12/30/2002	145.65	3883.35	-3.60
1/21/2004	147.34	3881.66	-1.69
1/1/2005	151.17	3877.83	-3.83
12/21/2005	151.94	3877.06	-0.77
3/18/2007	150.75	3878.25	1.19
2/18/2008	153.29	3875.71	-2.54
1/1/2009			
2/12/2010	154.12	3874.88	

All Historic Measurements



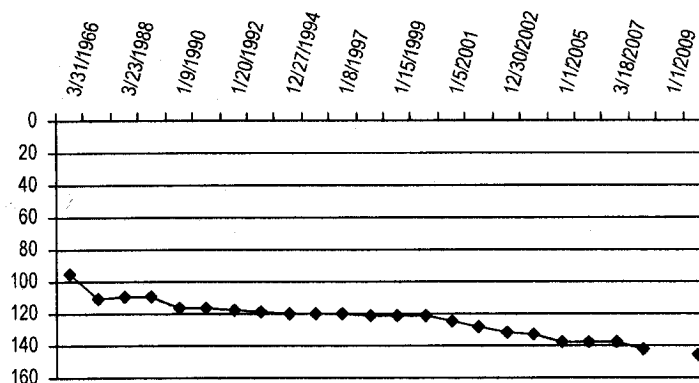
Well Name: TOMES, ERNEST D. **Owner:** TOMES ERNEST D & JOAN R
Permit #: 10698 - FP - **Location #:** SC01004223BBB **USGS Site ID:** 391016102042200
Division: 1 **Water District:** 49 **County:** KIT CARSON
Location: Q160 Q40 Q10 Section Twnshp Range PM Distance from section lines:
 NW NW NW 23 10 S 42 W S **From N/S line:** **From E/W line:**
UTM Coordinates (NAD83): Northing (UTM y): 4339974.1 Easting (UTM x): 752947.9 Spotted from quarters
Latitude/Longitude (decimal degrees): 39.172232 -102.071993

Surface Elevation (ft): 3993 **Water Level Change**
Well depth (ft): 270 **1 year:**
Aquifer(s): OGALLALA **5 year:** -8.64
10 year: -24.40

Measurements from last 10 years

Date	Depth to WL (ft)	Elev of WL (ft)	Change (ft)
1/11/2000	121.40	3871.60	0.20
1/5/2001	125.02	3867.98	-3.62
1/7/2002	127.80	3865.20	-2.78
12/30/2002	131.64	3861.36	-3.84
1/21/2004	133.37	3859.63	-1.73
1/1/2005	137.16	3855.84	-3.79
12/20/2005	138.06	3854.94	-0.90
3/18/2007	138.17	3854.83	-0.11
2/4/2008	142.29	3850.71	-4.12
1/1/2009			
2/12/2010	145.80	3847.20	

All Historic Measurements



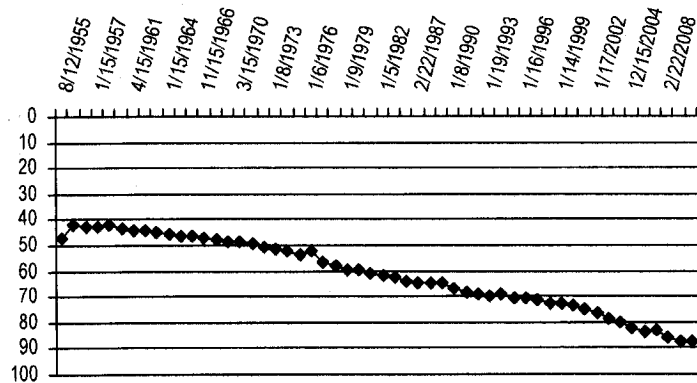
**NORTHERN HIGH PLAINS
DISTRICT: PLAINS**

Well Name: ADAMS JOINT TRUST **Owner:**
Permit #: - - **Location #:** SC01004235AAA **USGS Site ID:** 390830102031500
Division: 1 **Water District:** 49 **County:** KIT CARSON
Location: Q160 Q40 Q10 Section Twnshp Range PM Distance from section lines:
NE NE NE 35 10 S 42 W S *From N/S line:* *From EW line:*
UTM Coordinates (NAD83): *Northing (UTM y):* 4336545.1 *Easting (UTM x):* 754429.1 *Spotted from quarters*
Latitude/Longitude (decimal degrees): 39.140942 -102.056156
Surface Elevation (ft): 3960 **Water Level Change**
Well depth (ft): 142 **1 year:** -0.33
Aquifer(s): **5 year:** -5.54
10 year: -14.27

Measurements from last 10 years

Date	Depth to WL (ft)	Elev of WL (ft)	Change (ft)
1/11/2000	73.33	3886.67	-0.76
12/29/2000	75.22	3884.78	-1.89
1/17/2002	76.78	3883.22	-1.56
12/30/2002	78.71	3881.29	-1.93
1/15/2004	80.04	3879.96	-1.33
12/15/2004	82.06	3877.94	-2.02
12/20/2005	83.62	3876.38	-1.56
3/18/2007	83.10	3876.90	0.52
2/22/2008	85.91	3874.09	-2.81
4/5/2009	87.27	3872.73	-1.36
2/12/2010	87.60	3872.40	-0.33

All Historic Measurements




Well Name: THOMPSON, TIM&KAREN **Owner:** THOMPSON KAREN
Permit #: 10422 - F - **Location #:** SC01004309BAC **USGS Site ID:** 391153102125600
Division: 1 **Water District:** 49 **County:** KIT CARSON
Location: Q160 Q40 Q10 Section Twnshp Range PM Distance from section lines:
NW NE SW 9 10 S 43 W S *From N/S line:* *From EW line:*
UTM Coordinates (NAD83): *Northing (UTM y):* 4342394.5 *Easting (UTM x):* 740424.5 *Spotted from quarters*
Latitude/Longitude (decimal degrees): 39.197568 -102.215934
Surface Elevation (ft): 4173 **Water Level Change**
Well depth (ft): 335 **1 year:** -5.82
Aquifer(s): OGALLALA **5 year:** -13.38
10 year: -13.38

Measurements from last 10 years

Date	Depth to WL (ft)	Elev of WL (ft)	Change (ft)
1/11/2000	225.12	3947.88	0.51
1/2/2001	227.31	3945.69	-2.19
1/5/2002	230.02	3942.98	-2.71
12/31/2002	230.30	3942.70	-0.28
1/20/2004	231.20	3941.80	-0.90
12/31/2004	232.68	3940.32	-1.48
12/21/2005	234.24	3938.76	-1.56
3/19/2007	236.01	3936.99	-1.77
2/23/2008	237.77	3935.23	-1.76
1/1/2009	238.50	3934.50	
1/15/2010	238.50	3934.50	

All Historic Measurements



**NORTHERN HIGH PLAINS
DISTRICT: PLAINS**

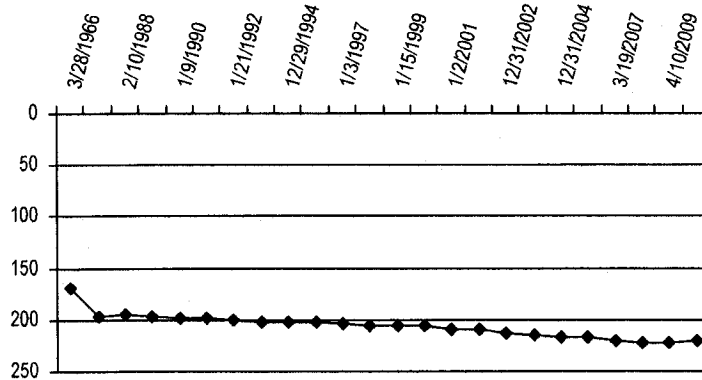
Well Name: HITCHCOCK FARMS **Owner:** HITCHCOCK FARMS INC
Permit #: 10660 - F - **Location #:** SC01004311ABB **USGS Site ID:** 391202102102100
Division: 1 **Water District:** 49 **County:** KIT CARSON
Location: Q160 Q40 Q10 Section Twnshp Range PM Distance from section lines:
 NE NW NW 11 10 S 43 W S From N/S line: From E/W line:
UTM Coordinates (NAD83): Northing (UTM y): 4342735.1 Easting (UTM x): 744050.2 Spotted from quarters
Latitude/Longitude (decimal degrees): 39.199622 -102.173874

Surface Elevation (ft): 4122 **Water Level Change**
Well depth (ft): 322 **1 year:** 1.03
Aquifer(s): OGALLALA **5 year:** -4.44
10 year: -14.21

Measurements from last 10 years

Date	Depth to WL (ft)	Elev of WL (ft)	Change (ft)
1/11/2000	206.59	3915.41	-1.05
1/2/2001	209.15	3912.85	-2.56
1/5/2002	210.30	3911.70	-1.15
12/31/2002	212.98	3909.02	-2.68
1/20/2004	214.58	3907.42	-1.60
12/31/2004	216.36	3905.64	-1.78
12/21/2005	217.35	3904.65	-0.99
3/19/2007	220.72	3901.28	-3.37
2/18/2008	222.89	3899.11	-2.17
4/10/2009	221.83	3900.17	1.06
1/15/2010	220.80	3901.20	1.03

All Historic Measurements



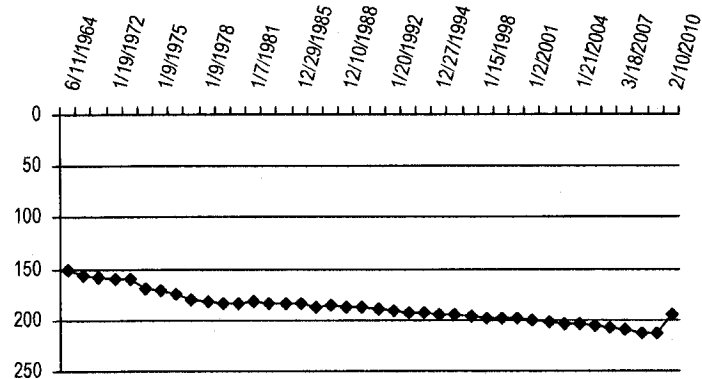
Well Name: SCOTT, R.E. TRUST **Owner:** MCARTHUR KEITH & THERESA
Permit #: 5628 - FP - **Location #:** SC01004313DDD **USGS Site ID:** 391024102085200
Division: 1 **Water District:** 49 **County:** KIT CARSON
Location: Q160 Q40 Q10 Section Twnshp Range PM Distance from section lines:
 SE SE SE 13 10 S 43 W S From N/S line: From E/W line:
UTM Coordinates (NAD83): Northing (UTM y): 4339775.1 Easting (UTM x): 746380.5 Spotted from quarters
Latitude/Longitude (decimal degrees): 39.172325 -102.147997

Surface Elevation (ft): 4110 **Water Level Change**
Well depth (ft): 320 **1 year:** 19.03
Aquifer(s): OGALLALA **5 year:** 11.70
10 year: 3.37

Measurements from last 10 years

Date	Depth to WL (ft)	Elev of WL (ft)	Change (ft)
1/11/2000	198.37	3911.63	-0.04
1/2/2001	200.03	3909.97	-1.66
1/5/2002	201.46	3908.54	-1.43
12/31/2002	203.90	3906.10	-2.44
1/21/2004	204.75	3905.25	-0.85
1/1/2005	206.70	3903.30	-1.95
12/21/2005	207.55	3902.45	-0.85
3/18/2007	209.29	3900.71	-1.74
2/18/2008	212.59	3897.41	-3.30
4/10/2009	214.03	3895.97	-1.44
2/10/2010	195.00	3915.00	19.03

All Historic Measurements



**NORTHERN HIGH PLAINS
DISTRICT: PLAINS**

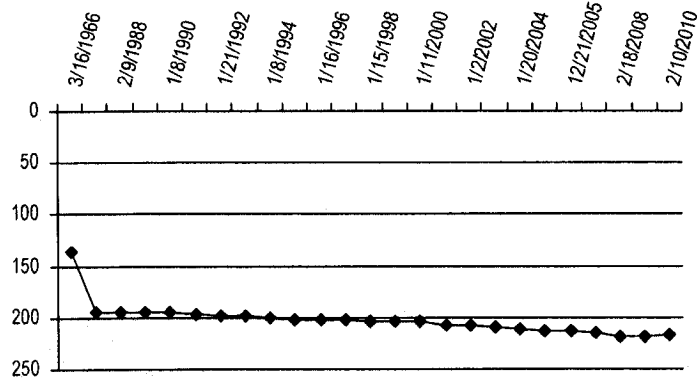
Well Name: BURLINGTON FARMS INC **Owner:** JONES HARDY S
Permit #: 10702 - FP - **Location #:** SC01004317CBB **USGS Site ID:** 391044102142200
Division: 1 **Water District:** 49 **County:** KIT CARSON
Location: Q160 Q40 Q10 Section Twnshp Range PM Distance from section lines:
 SW NW NW 17 10 S 43 W S From N/S line: From E/W line:
UTM Coordinates (NAD83): Northing (UTM y): 4340123.5 Easting (UTM x): 738499.6 Spotted from quarters
Latitude/Longitude (decimal degrees): 39.177658 -102.239001

Surface Elevation (ft): 4186 **Water Level Change**
Well depth (ft): 327 **1 year:** 1.51
Aquifer(s): OGALLALA **5 year:** -3.35
10 year: -12.44

Measurements from last 10 years

Date	Depth to WL (ft)	Elev of WL (ft)	Change (ft)
1/11/2000	204.66	3981.34	-0.48
1/2/2001	207.03	3978.97	-2.37
1/2/2002	207.95	3978.05	-0.92
12/31/2002	210.37	3975.63	-2.42
1/20/2004	210.90	3975.10	-0.53
12/31/2004	213.75	3972.25	-2.85
12/21/2005	214.10	3971.90	-0.35
3/18/2007	214.58	3971.42	-0.48
2/18/2008	217.87	3968.13	-3.29
4/10/2009	218.61	3967.39	-0.74
2/10/2010	217.10	3968.90	1.51

All Historic Measurements



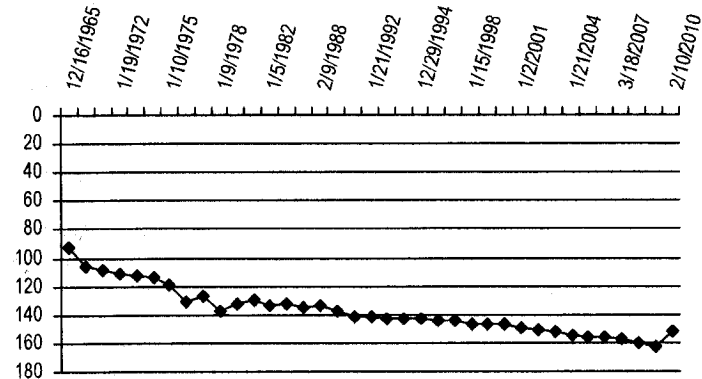
Well Name: BELL INVESTMENTS, LLP **Owner:** JONES BESS FARMS
Permit #: 10424 - FP - **Location #:** SC01004324DCC **USGS Site ID:** 390926102092000
Division: 1 **Water District:** 49 **County:** KIT CARSON
Location: Q160 Q40 Q10 Section Twnshp Range PM Distance from section lines:
 SE SW SW 24 10 S 43 W S From N/S line: From E/W line:
UTM Coordinates (NAD83): Northing (UTM y): 4338150.1 Easting (UTM x): 745840.8 Spotted from quarters
Latitude/Longitude (decimal degrees): 39.157853 -102.154827

Surface Elevation (ft): 4072 **Water Level Change**
Well depth (ft): 224 **1 year:** 10.63
Aquifer(s): OGALLALA **5 year:** 3.99
10 year: -5.95

Measurements from last 10 years

Date	Depth to WL (ft)	Elev of WL (ft)	Change (ft)
1/11/2000	146.85	3925.15	-0.40
1/2/2001	149.23	3922.77	-2.38
1/5/2002	151.18	3920.82	-1.95
12/31/2002	152.80	3919.20	-1.62
1/21/2004	154.45	3917.55	-1.65
1/1/2005	156.79	3915.21	-2.34
12/21/2005	156.48	3915.52	0.31
3/18/2007	156.90	3915.10	-0.42
2/4/2008	160.66	3911.34	-3.76
4/10/2009	163.43	3908.57	-2.77
2/10/2010	152.80	3919.20	10.63

All Historic Measurements



**NORTHERN HIGH PLAINS
DISTRICT: PLAINS**

Well Name: MIDWEST FARMS

Owner: MIDWEST FARMS LLC

Permit #: 5080 - FP -

Location #: SC01004408DCC

USGS Site ID:

Division: 1 Water District: 49 County: KIT CARSON

Location: Q160 Q40 Q10 Section Twnshp Range PM Distance from section lines:
SE SW SW 8 10 S 44 W S From N/S line: From E/W line:

UTM Coordinates (NAD83): Northing (UTM y): 4341019.4 Easting (UTM x): 729617.5 Spotted from quarters

Latitude/Longitude (decimal degrees): 39.188113 -102.341415

Surface Elevation (ft): 4294

Well depth (ft): 315

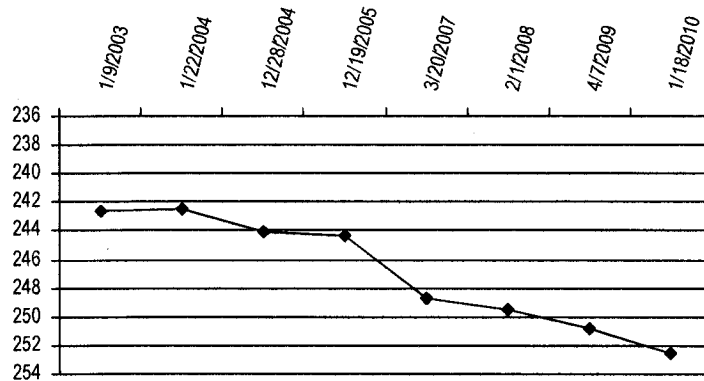
Aquifer(s): OGALLALA

Water Level Change
1 year: -1.73
5 year: -8.47
10 year:

Measurements from last 10 years

Date	Depth to WL (ft)	Elev of WL (ft)	Change (ft)
1/9/2003	242.65	4051.35	
1/22/2004	242.45	4051.55	0.20
12/28/2004	244.03	4049.97	-1.58
12/19/2005	244.38	4049.62	-0.35
3/20/2007	248.71	4045.29	-4.33
2/1/2008	249.52	4044.48	-0.81
4/7/2009	250.77	4043.23	-1.25
1/18/2010	252.50	4041.50	-1.73

All Historic Measurements



Well Name: WALKINSHAW, SAM

Owner: WALKINSHAW STEPHEN A

Permit #: 5673 - FP -

Location #: SC01004410ACB

USGS Site ID: 391157102181900

Division: 1 Water District: 49 County: KIT CARSON

Location: Q160 Q40 Q10 Section Twnshp Range PM Distance from section lines:
NE SW NW 10 10 S 44 W S From N/S line: From E/W line:

UTM Coordinates (NAD83): Northing (UTM y): 4342234.0 Easting (UTM x): 732770.0 Spotted from quarters

Latitude/Longitude (decimal degrees): 39.198206 -102.304534

Surface Elevation (ft): 4219

Well depth (ft): 275

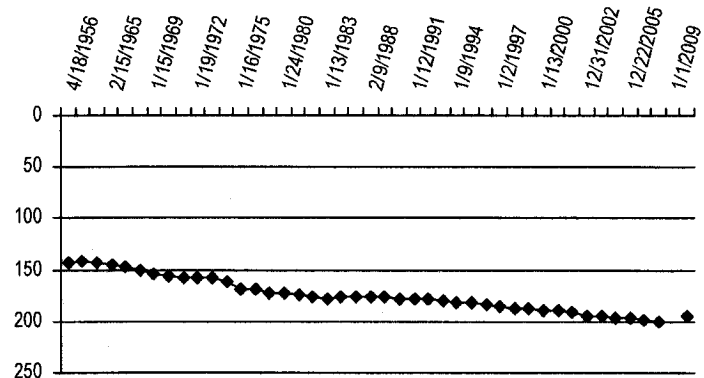
Aquifer(s): OGALLALA

Water Level Change
1 year:
5 year: 0.57
10 year: -6.18

Measurements from last 10 years

Date	Depth to WL (ft)	Elev of WL (ft)	Change (ft)
1/13/2000	189.52	4029.48	-1.36
1/12/2001	189.95	4029.05	-0.43
1/2/2002	191.82	4027.18	-1.87
12/31/2002	194.12	4024.88	-2.30
1/17/2004	194.59	4024.41	-0.47
12/28/2004	196.27	4022.73	-1.68
12/22/2005	196.98	4022.02	-0.71
3/20/2007	197.74	4021.26	-0.76
2/1/2008	200.57	4018.43	-2.83
1/1/2009			
2/15/2010	195.70	4023.30	

All Historic Measurements



**NORTHERN HIGH PLAINS
DISTRICT: PLAINS**

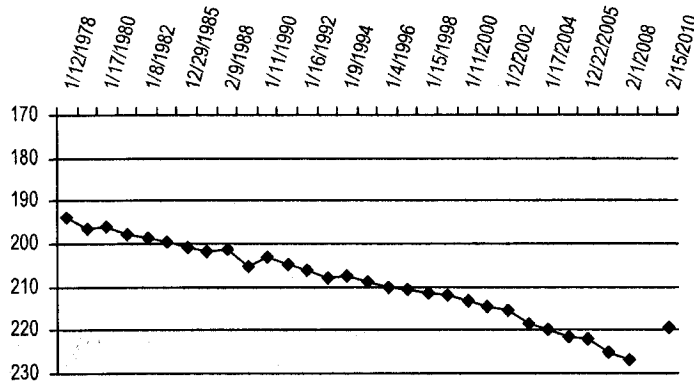
Well Name: PEKAREK N & M **Owner:** BELL CLAUDE M
Permit #: 3979 - FP - **Location #:** SC01004411BDA2 **USGS Site ID:** 391152102171001
Division: 1 **Water District:** 49 **County:** KIT CARSON
Location: Q160 Q40 Q10 Section Twnshp Range PM Distance from section lines:
 NW SE NE 11 10 S 44 W S **From N/S line:** **From E/W line:**
UTM Coordinates (NAD83): Northing (UTM y): 4342231.0 Easting (UTM x): 734345.0 GPS
Latitude/Longitude (decimal degrees):

Surface Elevation (ft): 4232 **Water Level Change**
Well depth (ft): 310 **1 year:**
Aquifer(s): OGALLALA **5 year:** 1.90
10 year: -6.42

Measurements from last 10 years

Date	Depth to WL (ft)	Elev of WL (ft)	Change (ft)
1/11/2000	213.08	4018.92	-0.98
1/12/2001	214.38	4017.62	-1.30
1/2/2002	215.56	4016.44	-1.18
12/31/2002	218.40	4013.60	-2.84
1/17/2004	219.84	4012.16	-1.44
12/28/2004	221.40	4010.60	-1.56
12/22/2005	222.08	4009.92	-0.68
3/20/2007	225.15	4006.85	-3.07
2/1/2008	226.91	4005.09	-1.76
1/1/2009			
2/15/2010	219.50	4012.50	

All Historic Measurements



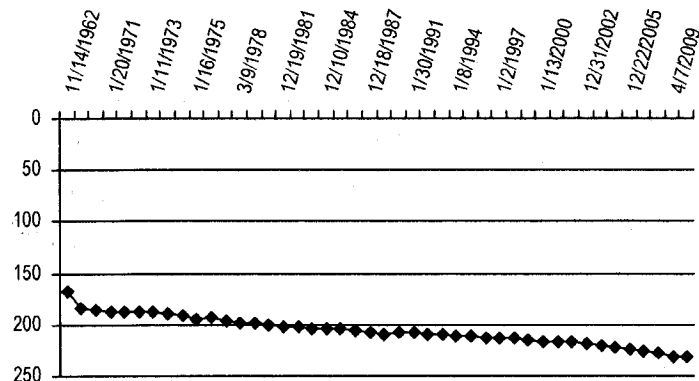
Well Name: NIDER TRUST **Owner:** NIDER LOUIS
Permit #: 3823 - FP - **Location #:** SC01004414CBC **USGS Site ID:** 391038102174600
Division: 1 **Water District:** 49 **County:** KIT CARSON
Location: Q160 Q40 Q10 Section Twnshp Range PM Distance from section lines:
 SW NW SW 14 10 S 44 W S **From N/S line:** **From E/W line:**
UTM Coordinates (NAD83): Northing (UTM y): 4340015.0 Easting (UTM x): 733624.4 Spotted from quarters
Latitude/Longitude (decimal degrees): 39.178004 -102.295416

Surface Elevation (ft): 4249 **Water Level Change**
Well depth (ft): 307 **1 year:** -0.51
Aquifer(s): OGALLALA **5 year:** -10.42
10 year: -16.30

Measurements from last 10 years

Date	Depth to WL (ft)	Elev of WL (ft)	Change (ft)
1/13/2000	216.00	4033.00	-0.56
1/12/2001	216.52	4032.48	-0.52
1/2/2002	217.77	4031.23	-1.25
12/31/2002	218.88	4030.12	-1.11
1/17/2004	220.56	4028.44	-1.68
12/28/2004	221.88	4027.12	-1.32
12/22/2005	223.50	4025.50	-1.62
3/20/2007	225.81	4023.19	-2.31
2/1/2008	228.62	4020.38	-2.81
4/7/2009	231.79	4017.21	-3.17
2/15/2010	232.30	4016.70	-0.51

All Historic Measurements



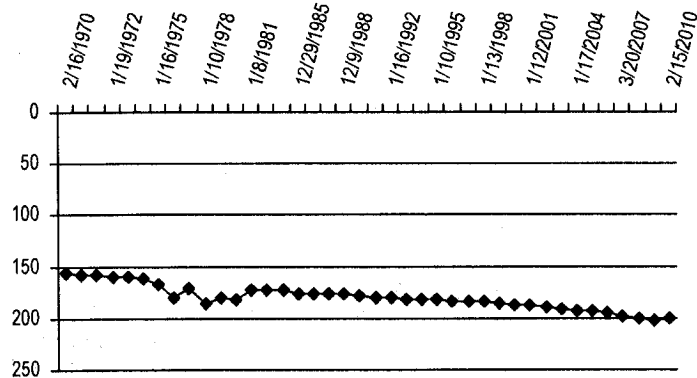
**NORTHERN HIGH PLAINS
DISTRICT: PLAINS**

Well Name: ERKER, A. **Owner:** ERKER ALFRED
Permit #: 20477 - SFP - **Location #:** SC01004423CBC **USGS Site ID:** 390945102174600
Division: 1 **Water District:** 49 **County:** KIT CARSON
Location: Q160 Q40 Q10 Section Twnshp Range PM Distance from section lines:
 SW NW SW 23 10 S 44 W S From N/S line: From E/W line:
UTM Coordinates (NAD83): Northing (UTM y): 4338362.0 Easting (UTM x): 733660.8 Spotted from quarters
Latitude/Longitude (decimal degrees): 39.163116 -102.295565
Surface Elevation (ft): 4228 **Water Level Change**
Well depth (ft): 296 **1 year:** 1.39
Aquifer(s): OGALLALA **5 year:** -6.93
10 year: -12.77

Measurements from last 10 years

Date	Depth to WL (ft)	Elev of WL (ft)	Change (ft)
1/13/2000	187.76	4040.24	-1.65
1/12/2001	188.35	4039.65	-0.59
1/2/2002	189.68	4038.32	-1.33
12/31/2002	191.18	4036.82	-1.50
1/17/2004	193.15	4034.85	-1.97
12/28/2004	193.60	4034.40	-0.45
12/22/2005	194.43	4033.57	-0.83
3/20/2007	197.77	4030.23	-3.34
2/1/2008	200.33	4027.67	-2.56
4/7/2009	201.92	4026.08	-1.59
2/15/2010	200.53	4027.47	1.39

All Historic Measurements

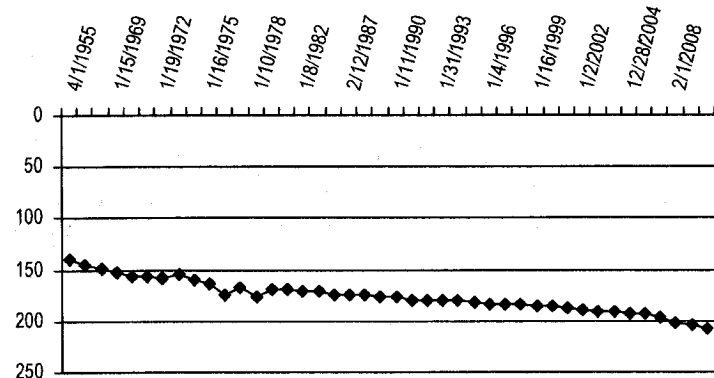


Well Name: ERKER, A.A. & CO. **Owner:** ERKER ALFRED A
Permit #: 20477 - FP - **Location #:** SC01004426CDD **USGS Site ID:** 390838102171200
Division: 1 **Water District:** 49 **County:** KIT CARSON
Location: Q160 Q40 Q10 Section Twnshp Range PM Distance from section lines:
 SW SE SE 26 10 S 44 W S From N/S line: From E/W line:
UTM Coordinates (NAD83): Northing (UTM y): 4336295.0 Easting (UTM x): 734359.8 Spotted from quarters
Latitude/Longitude (decimal degrees): 39.144323 -102.288199
Surface Elevation (ft): 4226 **Water Level Change**
Well depth (ft): 280 **1 year:** -2.52
Aquifer(s): OGALLALA **5 year:** -14.07
10 year: -20.50

Measurements from last 10 years

Date	Depth to WL (ft)	Elev of WL (ft)	Change (ft)
1/13/2000	186.55	4039.45	-1.33
1/12/2001	187.35	4038.65	-0.80
1/2/2002	188.87	4037.13	-1.52
12/31/2002	190.56	4035.44	-1.69
1/17/2004	191.78	4034.22	-1.22
12/28/2004	192.98	4033.02	-1.20
12/19/2005	193.61	4032.39	-0.63
3/20/2007	197.29	4028.71	-3.68
2/1/2008	201.59	4024.41	-4.30
4/7/2009	204.53	4021.47	-2.94
2/15/2010	207.05	4018.95	-2.52

All Historic Measurements



**NORTHERN HIGH PLAINS
DISTRICT: PLAINS**

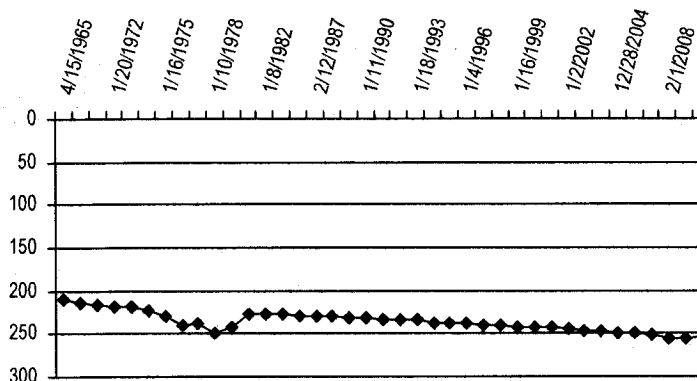
Well Name: BMR FARMS INC. **Owner:** BMR FARMS INC
Permit #: 6910 - FP - **Location #:** SC01004429BBB **USGS Site ID:** 390923102211400
Division: 1 **Water District:** 49 **County:** KIT CARSON
Location: Q160 Q40 Q10 Section Twnshp Range PM Distance from section lines:
 NW NW NW 29 10 S 44 W S From N/S line: From E/W line:
UTM Coordinates (NAD83): Northing (UTM y): 4337492.4 Easting (UTM x): 728898.2 Spotted from quarters
Latitude/Longitude (decimal degrees): 39.156554 -102.350927

Surface Elevation (ft): 4319 **Water Level Change**
Well depth (ft): 330 **1 year:** 1.58
Aquifer(s): OGALLALA **5 year:** -5.24
10 year: -10.93

Measurements from last 10 years

Date	Depth to WL (ft)	Elev of WL (ft)	Change (ft)
1/13/2000	242.78	4076.22	-0.68
1/12/2001	243.56	4075.44	-0.78
1/2/2002	244.42	4074.58	-0.86
1/9/2003	246.86	4072.14	-2.44
1/16/2004	247.51	4071.49	-0.65
12/28/2004	248.47	4070.53	-0.96
12/19/2005	248.20	4070.80	0.27
3/20/2007	250.62	4068.38	-2.42
2/1/2008	254.99	4064.01	-4.37
4/7/2009	255.29	4063.71	-0.30
1/18/2010	253.71	4065.29	1.58

All Historic Measurements



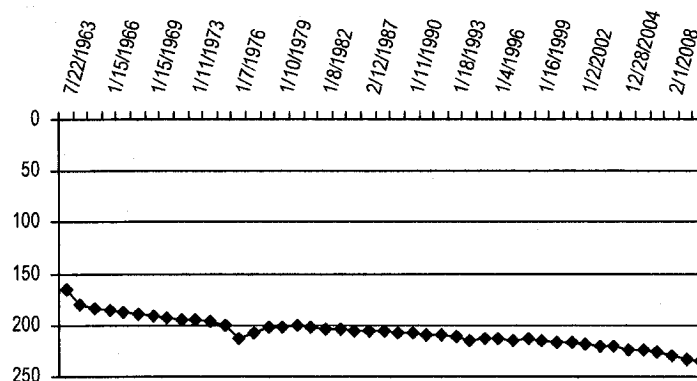
Well Name: MIDWEST FARMS LLC **Owner:** MIDWEST FARMS LLC
Permit #: 4456 - FP - **Location #:** SC01004433CDC **USGS Site ID:** 390744102193800
Division: 1 **Water District:** 49 **County:** KIT CARSON
Location: Q160 Q40 Q10 Section Twnshp Range PM Distance from section lines:
 SW SE SW 33 10 S 44 W S From N/S line: From E/W line:
UTM Coordinates (NAD83): Northing (UTM y): 4334540.0 Easting (UTM x): 730994.7 Spotted from quarters
Latitude/Longitude (decimal degrees): 39.129424 -102.327694

Surface Elevation (ft): 4292 **Water Level Change**
Well depth (ft): 315 **1 year:** -1.49
Aquifer(s): OGALLALA **5 year:** -11.90
10 year: -19.10

Measurements from last 10 years

Date	Depth to WL (ft)	Elev of WL (ft)	Change (ft)
1/13/2000	216.30	4075.70	-1.33
1/12/2001	217.41	4074.59	-1.11
1/2/2002	218.77	4073.23	-1.36
1/9/2003	220.21	4071.79	-1.44
1/16/2004	221.50	4070.50	-1.29
12/28/2004	223.50	4068.50	-2.00
12/19/2005	224.20	4067.80	-0.70
3/21/2007	226.87	4065.13	-2.67
2/1/2008	230.12	4061.88	-3.25
4/7/2009	233.91	4058.09	-3.79
1/18/2010	235.40	4056.60	-1.49

All Historic Measurements



**NORTHERN HIGH PLAINS
DISTRICT: PLAINS**

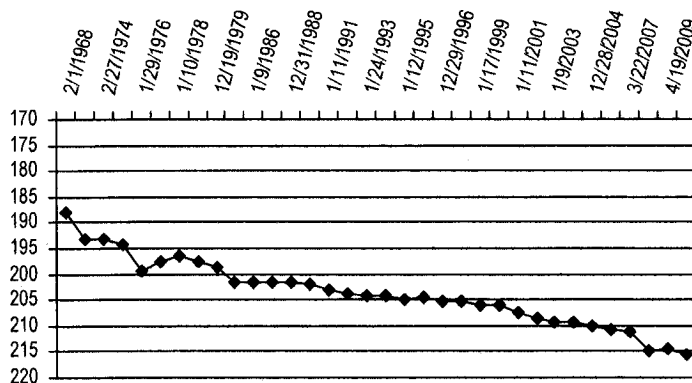
Well Name: KANARCO CO. **Owner:** GRUSING MARVIN H
Permit #: 12058 - FP - **Location #:** SC01004505CCA **USGS Site ID:** 391234102271600
Division: 1 **Water District:** 49 **County:** KIT CARSON
Location: Q160 Q40 Q10 Section Twnshp Range PM Distance from section lines:
 NE SW SW 5 10 S 45 W S *From N/S line:* *From E/W line:*
UTM Coordinates (NAD83): Northing (UTM y): 4343128.0 Easting (UTM x): 719856.5 Spotted from quarters
Latitude/Longitude (decimal degrees):

Surface Elevation (ft): 4359 **Water Level Change**
Well depth (ft): 294 **1 year:** -1.24
Aquifer(s): OGALLALA **5 year:** -5.44
10 year: -9.56

Measurements from last 10 years

Date	Depth to WL (ft)	Elev of WL (ft)	Change (ft)
1/21/2000	206.02	4152.98	-0.13
1/11/2001	207.62	4151.38	-1.60
12/31/2001	208.70	4150.30	-1.08
1/9/2003	209.20	4149.80	-0.50
1/16/2004	209.40	4149.60	-0.20
12/28/2004	210.14	4148.86	-0.74
1/3/2006	210.78	4148.22	-0.64
3/22/2007	211.28	4147.72	-0.50
2/2/2008	214.90	4144.10	-3.62
4/19/2009	214.34	4144.66	0.56
2/10/2010	215.58	4143.42	-1.24

All Historic Measurements



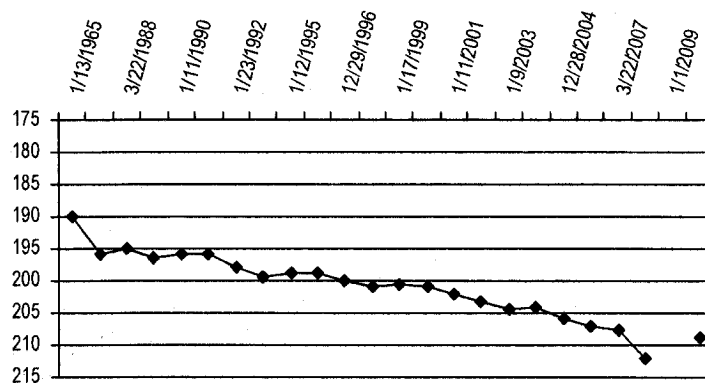
Well Name: CROUSE, SCOTT R. **Owner:** CROUSE MAE B
Permit #: 6657 - FP - **Location #:** SC01004508ABC **USGS Site ID:** 391154102271800
Division: 1 **Water District:** 49 **County:** KIT CARSON
Location: Q160 Q40 Q10 Section Twnshp Range PM Distance from section lines:
 NE NW SW 8 10 S 45 W S *From N/S line:* *From E/W line:*
UTM Coordinates (NAD83): Northing (UTM y): 4341964.9 Easting (UTM x): 719878.4 Spotted from quarters
Latitude/Longitude (decimal degrees): 39.199141 -102.453764

Surface Elevation (ft): 4363 **Water Level Change**
Well depth (ft): 294 **1 year:** -2.92
Aquifer(s): OGALLALA **5 year:** -7.88
10 year: -7.88

Measurements from last 10 years

Date	Depth to WL (ft)	Elev of WL (ft)	Change (ft)
1/21/2000	200.82	4162.18	-0.25
1/11/2001	202.15	4160.85	-1.33
12/31/2001	203.25	4159.75	-1.10
1/9/2003	204.40	4158.60	-1.15
1/16/2004	204.10	4158.90	0.30
12/28/2004	205.78	4157.22	-1.68
1/3/2006	206.97	4156.03	-1.19
3/22/2007	207.56	4155.44	-0.59
2/2/2008	211.98	4151.02	-4.42
1/1/2009	208.70	4154.30	3.28
2/11/2010	208.70	4154.30	3.28

All Historic Measurements



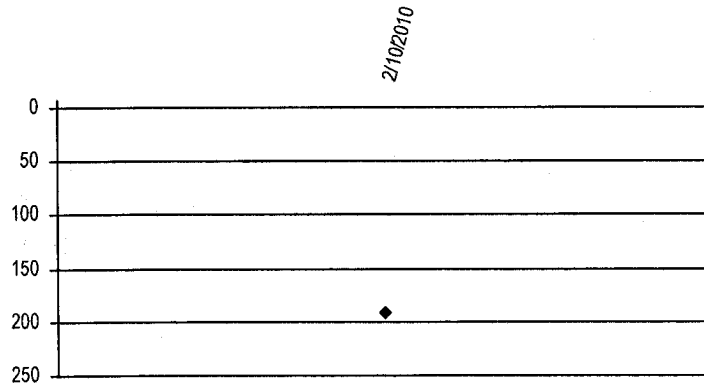
**NORTHERN HIGH PLAINS
DISTRICT: PLAINS**

Well Name: CROUSE, MAE **Owner:**
Permit #: 6656 - FP - **Location #:** SC01004510BBB **USGS Site ID:**
Division: 1 **Water District:** **County:** KIT CARSON
Location: Q160 Q40 Q10 Section Twnshp Range PM Distance from section lines:
 NW NW SE 10 10 S 45 W S **From N/S line:** **From E/W line:**
UTM Coordinates (NAD83): Northing (UTM y): 4341874.5 Easting (UTM x): 722532.7 Spotted from quarters
Latitude/Longitude (decimal degrees):
Surface Elevation (ft): 4312 **Water Level Change**
Well depth (ft): 285 **1 year:**
Aquifer(s): OGALLALA **5 year:**
10 year:

Measurements from last 10 years

All Historic Measurements

Date	Depth to WL (ft)	Elev of WL (ft)	Change (ft)
2/10/2010	191.40	4120.60	

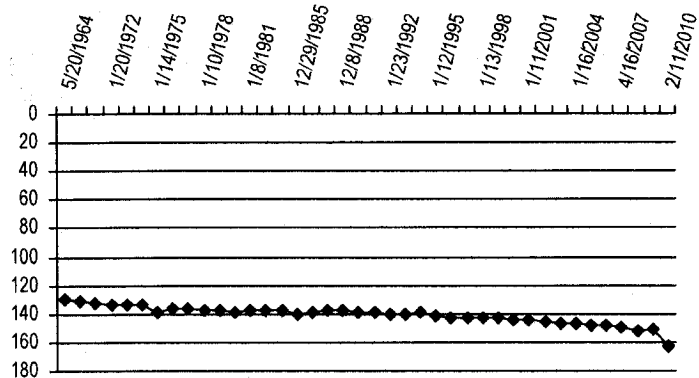


Well Name: BEESON, LEONARD E. **Owner:** BEESON AGNES M & LEONARD E
Permit #: 5627 - FP - **Location #:** SC01004521BBB **USGS Site ID:** 391021102264200
Division: 1 **Water District:** 49 **County:** KIT CARSON
Location: Q160 Q40 Q10 Section Twnshp Range PM Distance from section lines:
 NW NW NW 21 10 S 45 W S **From N/S line:** **From E/W line:**
UTM Coordinates (NAD83): Northing (UTM y): 4338944.4 Easting (UTM x): 720732.7 Spotted from quarters
Latitude/Longitude (decimal degrees): 39.171734 -102.444865
Surface Elevation (ft): 4316 **Water Level Change**
Well depth (ft): 250 **1 year:** -10.95
Aquifer(s): OGALLALA **5 year:** -14.40
10 year: -18.74

Measurements from last 10 years

All Historic Measurements

Date	Depth to WL (ft)	Elev of WL (ft)	Change (ft)
1/20/2000	143.66	4172.34	-0.38
1/11/2001	144.66	4171.34	-1.00
12/31/2001	145.28	4170.72	-0.62
1/9/2003	146.47	4169.53	-1.19
1/16/2004	146.94	4169.06	-0.47
12/27/2004	148.00	4168.00	-1.06
1/3/2006	148.72	4167.28	-0.72
4/16/2007	149.15	4166.85	-0.43
1/27/2008	152.81	4163.19	-3.66
4/19/2009	151.45	4164.55	1.36
2/11/2010	162.40	4153.60	-10.95



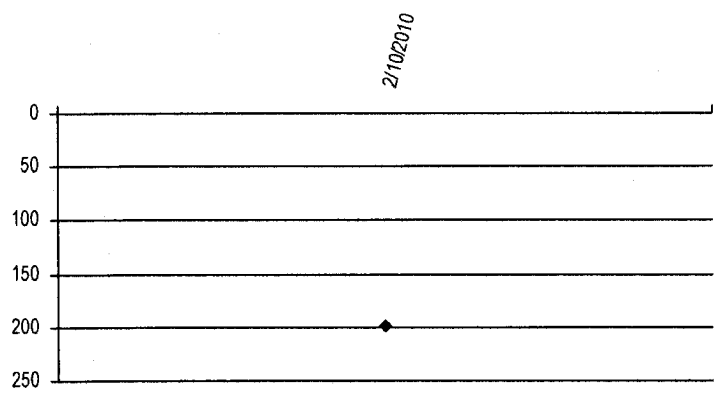
**NORTHERN HIGH PLAINS
DISTRICT: PLAINS**

Well Name: DRAKE, CLAYTON & PHYLLIS **Owner:** CLAYTON & PHYLLIS DRAKE
Permit #: 17406 - FP - **Location #:** SC01004526CBC **USGS Site ID:**
Division: 1 **Water District:** **County:** KIT CARSON
Location: Q160 Q40 Q10 Section Twnshp Range PM Distance from section lines:
SW NW SW 26 10 S 45 W S **From N/S line:** **From E/W line:**
UTM Coordinates (NAD83): Northing (UTM y): 4336398.0 Easting (UTM x): 724075.7 **Spotted from quarters**
Latitude/Longitude (decimal degrees):
Surface Elevation (ft): 4342 **Water Level Change**
Well depth (ft): 287 **1 year:**
Aquifer(s): OGALLALA **5 year:**
10 year:

Measurements from last 10 years

Date	Depth to WL (ft)	Elev of WL (ft)	Change (ft)
2/10/2010	198.00	4144.00	

All Historic Measurements

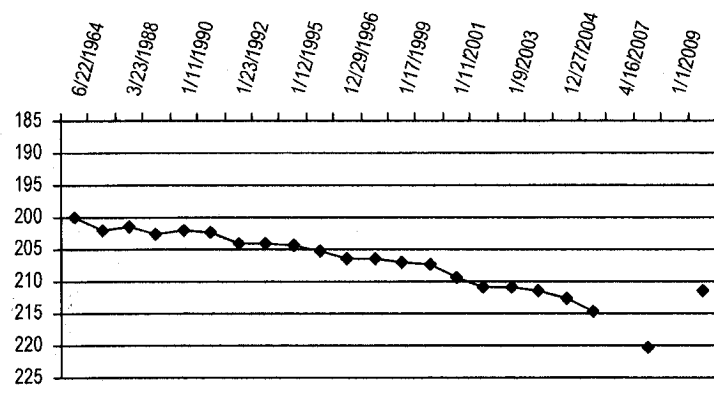


Well Name: HERNDON, EDWIN LEROY **Owner:** HERTNEKY DAVID D & KATHERINE ANNE
Permit #: 5761 - FP - **Location #:** SC01004613BCD **USGS Site ID:** 391046102295100
Division: 1 **Water District:** 49 **County:** KIT CARSON
Location: Q160 Q40 Q10 Section Twnshp Range PM Distance from section lines:
NW SW SE 13 10 S 46 W S **From N/S line:** **From E/W line:**
UTM Coordinates (NAD83): Northing (UTM y): 4339752.8 Easting (UTM x): 716025.5 **Spotted from quarters**
Latitude/Longitude (decimal degrees): 39.180194 -102.499048
Surface Elevation (ft): 4419 **Water Level Change**
Well depth (ft): 294 **1 year:**
Aquifer(s): OGALLALA **5 year:** 0.98
10 year: -4.30

Measurements from last 10 years

Date	Depth to WL (ft)	Elev of WL (ft)	Change (ft)
1/20/2000	207.30	4211.70	-0.30
1/11/2001	209.40	4209.60	-2.10
12/31/2001	210.85	4208.15	-1.45
1/9/2003	211.00	4208.00	-0.15
1/16/2004	211.44	4207.56	-0.44
12/27/2004	212.58	4206.42	-1.14
1/3/2006	214.78	4204.22	-2.20
4/16/2007			
2/2/2008	220.22	4198.78	
1/1/2009			
2/10/2010	211.60	4207.40	

All Historic Measurements



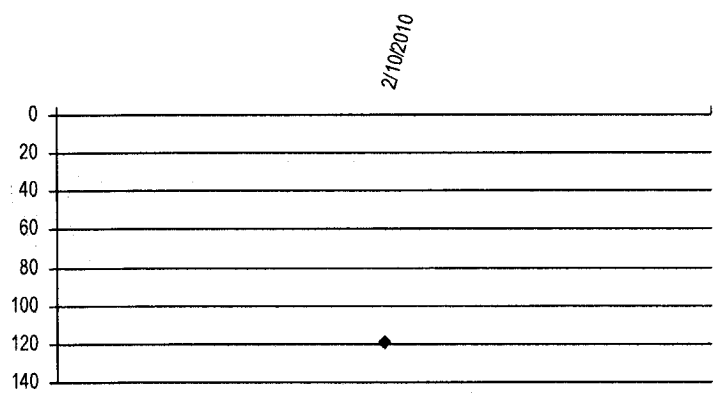
**NORTHERN HIGH PLAINS
DISTRICT: PLAINS**

Well Name: FUNDINGSLAND, RONALD M **Owner:**
Permit #: 9109 - FP - **Location #:** SC01004623ABA **USGS Site ID:**
Division: 1 **Water District:** **County:** KIT CARSON
Location: Q160 Q40 Q10 Section Twnshp Range PM Distance from section lines:
 NE NW NE 23 10 S 46 W S **From N/S line:** **From E/W line:**
UTM Coordinates (NAD83): Northing (UTM y): 4338724.5 Easting (UTM x): 715259.3 Spotted from quarters
Latitude/Longitude (decimal degrees):
Surface Elevation (ft): 4472 **Water Level Change**
Well depth (ft): 324 **1 year:**
Aquifer(s): OGALLALA **5 year:**
10 year:

Measurements from last 10 years

Date	Depth to WL (ft)	Elev of WL (ft)	Change (ft)
2/10/2010	119.20	4352.80	

All Historic Measurements

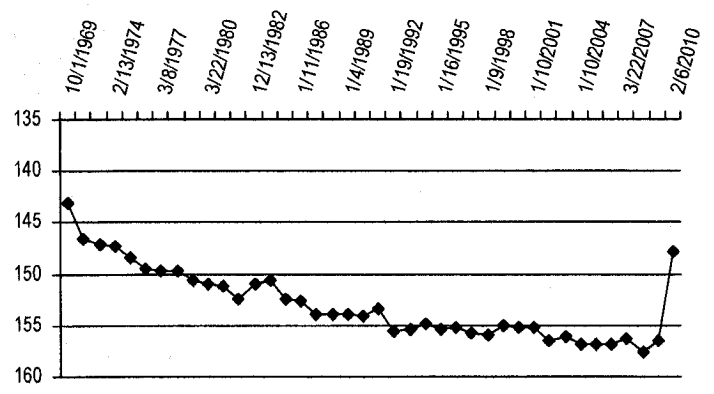


Well Name: SCHULTE, R. **Owner:** SCHULTE RAYMOND
Permit #: 13921 - FP - **Location #:** SC01004709DAC **USGS Site ID:** 391120102381000
Division: 1 **Water District:** 49 **County:** KIT CARSON
Location: Q160 Q40 Q10 Section Twnshp Range PM Distance from section lines:
 SE NE SW 9 10 S 47 W S **From N/S line:** **From E/W line:**
UTM Coordinates (NAD83): Northing (UTM y): 4340436.8 Easting (UTM x): 702456.5 Spotted from quarters
Latitude/Longitude (decimal degrees): 39.189617 -102.655806
Surface Elevation (ft): 4524 **Water Level Change**
Well depth (ft): 216 **1 year:** 8.62
Aquifer(s): OGALLALA **5 year:** 9.09
10 year: 7.45

Measurements from last 10 years

Date	Depth to WL (ft)	Elev of WL (ft)	Change (ft)
1/20/2000	155.25	4368.75	-0.23
1/10/2001	155.21	4368.79	0.04
12/28/2001	156.58	4367.42	-1.37
1/5/2003	156.20	4367.80	0.38
1/10/2004	156.82	4367.18	-0.62
12/30/2004	156.89	4367.11	-0.07
1/10/2006	156.85	4367.15	0.04
3/22/2007	156.31	4367.69	0.54
2/2/2008	157.59	4366.41	-1.28
4/7/2009	156.42	4367.58	1.17
2/6/2010	147.80	4376.20	8.62

All Historic Measurements



**NORTHERN HIGH PLAINS
DISTRICT: PLAINS**

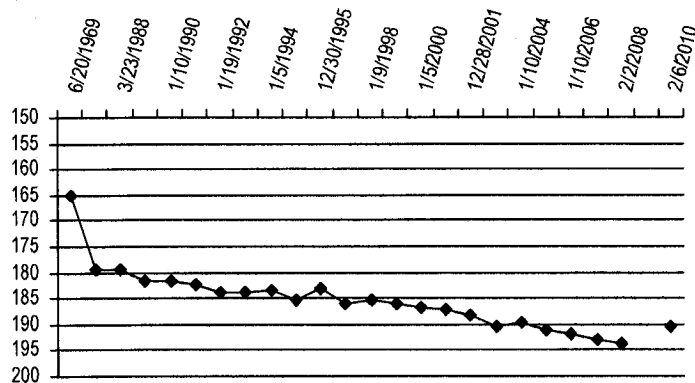
Well Name: MAY BROTHERS INC. **Owner:** MAY JAMES M
Permit #: 13824 - FP - **Location #:** SC01004713CCD **USGS Site ID:** 391015102363800
Division: 1 **Water District:** 49 **County:** KIT CARSON
Location: Q160 Q40 Q10 Section Twnshp Range PM Distance from section lines:
 SW SW SE 13 10 S 47 W S From N/S line: 252 S From E/W line: 1048 W
UTM Coordinates (NAD83): Northing (UTM y): 4338495.5 Easting (UTM x): 706407.6 Spotted from section lines
Latitude/Longitude (decimal degrees):

Surface Elevation (ft): 4521 **Water Level Change**
Well depth (ft): 252 **1 year:**
Aquifer(s): OGALLALA **5 year:** 0.58
10 year: -3.87

Measurements from last 10 years

Date	Depth to WL (ft)	Elev of WL (ft)	Change (ft)
1/5/2000	186.73	4334.27	-0.65
1/10/2001	186.96	4334.04	-0.23
12/28/2001	188.12	4332.88	-1.16
2/12/2003	190.39	4330.61	-2.27
1/10/2004	189.84	4331.16	0.55
12/30/2004	191.18	4329.82	-1.34
1/10/2006	191.96	4329.04	-0.78
3/22/2007	192.98	4328.02	-1.02
2/2/2008	193.81	4327.19	-0.83
1/1/2009			
2/6/2010	190.60	4330.40	

All Historic Measurements



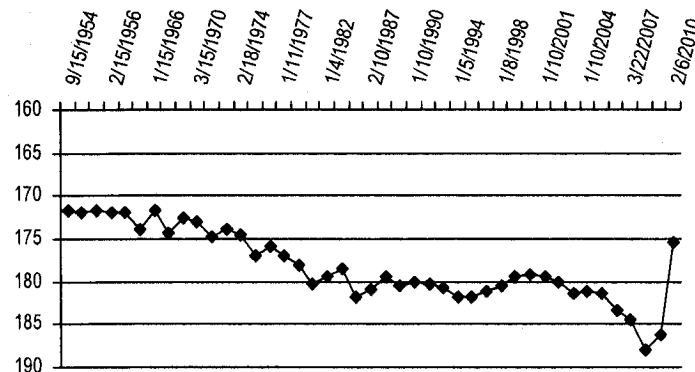
Well Name: DOWNEY, R. **Owner:**
Permit #: - - **Location #:** SC01004717CCC **USGS Site ID:** 391020102402000
Division: 1 **Water District:** 49 **County:** KIT CARSON
Location: Q160 Q40 Q10 Section Twnshp Range PM Distance from section lines:
 SW SW SW 17 10 S 47 W S From N/S line: From E/W line:
UTM Coordinates (NAD83): Northing (UTM y): 4338375.3 Easting (UTM x): 699731.8 Spotted from quarters
Latitude/Longitude (decimal degrees): 39.171686 -102.687939

Surface Elevation (ft): 4605 **Water Level Change**
Well depth (ft): 227 **1 year:** 10.69
Aquifer(s): **5 year:** 5.92
10 year: 3.73

Measurements from last 10 years

Date	Depth to WL (ft)	Elev of WL (ft)	Change (ft)
1/20/2000	179.23	4425.77	0.25
1/10/2001	179.40	4425.60	-0.17
12/28/2001	180.18	4424.82	-0.78
1/5/2003	181.35	4423.65	-1.17
1/10/2004	181.27	4423.73	0.08
12/30/2004	181.42	4423.58	-0.15
1/10/2006	183.46	4421.54	-2.04
3/22/2007	184.40	4420.60	-0.94
2/1/2008	187.98	4417.02	-3.58
4/7/2009	186.19	4418.81	1.79
2/6/2010	175.50	4429.50	10.69

All Historic Measurements



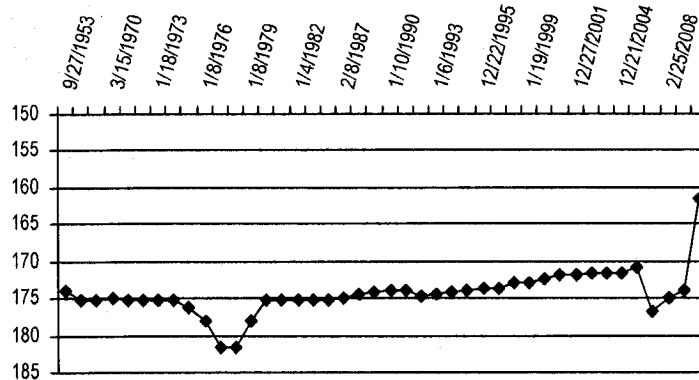
**NORTHERN HIGH PLAINS
DISTRICT: PLAINS**

Well Name: GEIKEN, S & M **Owner:**
Permit #: - - **Location #:** SC01004923DCC **USGS Site ID:** 390930102504000
Division: 1 **Water District:** 49 **County:** KIT CARSON
Location: Q160 Q40 Q10 Section Twnshp Range PM Distance from section lines:
 SE SW SW 23 10 S 49 W S From N/S line: From E/W line:
UTM Coordinates (NAD83): Northing (UTM y): 4336415.2 Easting (UTM x): 686109.7 Spotted from quarters
Latitude/Longitude (decimal degrees): 39.157057 -102.846056
Surface Elevation (ft): 4785 **Water Level Change**
Well depth (ft): 200 **1 year:** 12.50
Aquifer(s): **5 year:** 10.00
10 year: 10.86

Measurements from last 10 years

Date	Depth to WL (ft)	Elev of WL (ft)	Change (ft)
1/17/2000	172.36	4612.64	0.52
1/4/2001	171.93	4613.07	0.43
12/27/2001	171.77	4613.23	0.16
1/4/2003	171.72	4613.28	0.05
1/9/2004	171.58	4613.42	0.14
12/21/2004	171.50	4613.50	0.08
1/10/2006	170.97	4614.03	0.53
4/16/2007	176.84	4608.16	-5.87
2/25/2008	174.91	4610.09	1.93
4/21/2009	174.00	4611.00	0.91
2/6/2010	161.50	4623.50	12.50

All Historic Measurements

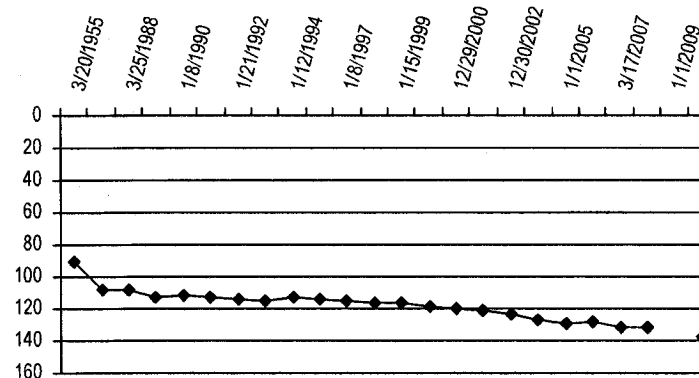


Well Name: HALDE, K & G **Owner:** RAINBOLT EDWIN F & LINDSEY MURIEL
Permit #: 16059 - RFP - **Location #:** SC01104204CBA **USGS Site ID:** 390731102073100
Division: 1 **Water District:** 49 **County:** KIT CARSON
Location: Q160 Q40 Q10 Section Twnshp Range PM Distance from section lines:
 SW NW NE 4 11 S 42 W S From N/S line: From E/W line:
UTM Coordinates (NAD83): Northing (UTM y): 4334604.6 Easting (UTM x): 748471.4 Spotted from quarters
Latitude/Longitude (decimal degrees): 39.125197 -102.125718
Surface Elevation (ft): 4048 **Water Level Change**
Well depth (ft): 174 **1 year:** -7.98
Aquifer(s): OGALLALA **5 year:** -18.95
10 year: -18.95

Measurements from last 10 years

Date	Depth to WL (ft)	Elev of WL (ft)	Change (ft)
1/12/2000	118.33	3929.67	-1.45
12/29/2000	119.87	3928.13	-1.54
1/5/2002	121.54	3926.46	-1.67
12/30/2002	123.67	3924.33	-2.13
1/20/2004	126.48	3921.52	-2.81
1/1/2005	129.30	3918.70	-2.82
12/20/2005	127.95	3920.05	1.35
3/17/2007	131.20	3916.80	-3.25
2/4/2008	132.24	3915.76	-1.04
1/1/2009			
2/12/2010	137.28	3910.72	

All Historic Measurements



**NORTHERN HIGH PLAINS
DISTRICT: PLAINS**

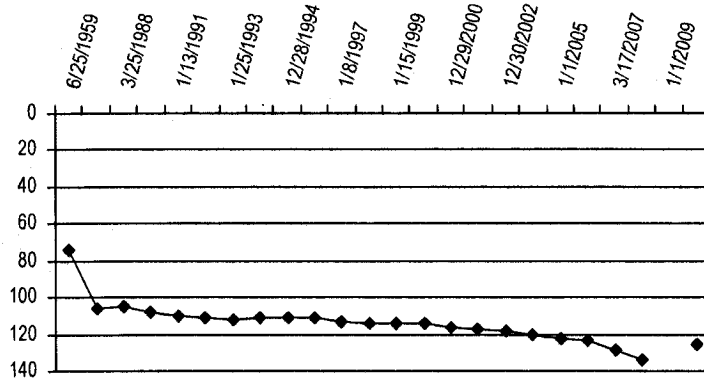
Well Name: LEIBL, LINDA L. **Owner:** ZORN FARM CO.
Permit #: 2196 - FP - **Location #:** SC01104208BBC **USGS Site ID:** 390704102084800
Division: 1 **Water District:** 49 **County:** KIT CARSON
Location: Q160 Q40 Q10 Section Twnsh Range PM Distance from section lines:
 NW NW SW 8 11 S 42 W S From N/S line: From E/W line:
UTM Coordinates (NAD83): Northing (UTM y): 4333457.1 Easting (UTM x): 746660.8 Spotted from quarters
Latitude/Longitude (decimal degrees): 39.115384 -102.147055

Surface Elevation (ft): 4063 **Water Level Change**
Well depth (ft): 177 **1 year:**
Aquifer(s): OGALLALA **5 year:** -3.16
10 year: -11.02

Measurements from last 10 years

Date	Depth to WL (ft)	Elev of WL (ft)	Change (ft)
1/12/2000	114.58	3948.42	-0.58
12/29/2000	115.91	3947.09	-1.33
1/5/2002	117.18	3945.82	-1.27
12/30/2002	118.83	3944.17	-1.65
1/20/2004	120.63	3942.37	-1.80
1/1/2005	122.44	3940.56	-1.81
12/20/2005	123.42	3939.58	-0.98
3/17/2007	128.70	3934.30	-5.28
2/4/2008	133.33	3929.67	-4.63
1/1/2009			
2/20/2010	125.60	3937.40	

All Historic Measurements



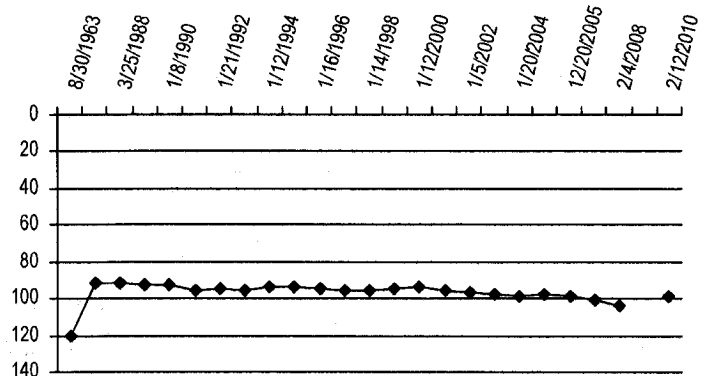
Well Name: TOMES LLLP **Owner:** TOMES ERNEST D & JOAN R
Permit #: 4663 - FP - **Location #:** SC01104213BCB **USGS Site ID:** 390602102042000
Division: 1 **Water District:** 49 **County:** KIT CARSON
Location: Q160 Q40 Q10 Section Twnsh Range PM Distance from section lines:
 NW SW NW 13 11 S 42 W S From N/S line: From E/W line:
UTM Coordinates (NAD83): Northing (UTM y): 4332087.6 Easting (UTM x): 753244.2 Spotted from quarters
Latitude/Longitude (decimal degrees): 39.101172 -102.071511

Surface Elevation (ft): 3992 **Water Level Change**
Well depth (ft): 178 **1 year:**
Aquifer(s): OGALLALA **5 year:** -0.23
10 year: -4.54

Measurements from last 10 years

Date	Depth to WL (ft)	Elev of WL (ft)	Change (ft)
1/12/2000	93.96	3898.04	0.66
12/29/2000	95.62	3896.38	-1.66
1/5/2002	96.31	3895.69	-0.69
12/30/2002	97.50	3894.50	-1.19
1/20/2004	99.20	3892.80	-1.70
1/1/2005	98.27	3893.73	0.93
12/20/2005	99.01	3892.99	-0.74
3/18/2007	100.59	3891.41	-1.58
2/4/2008	103.77	3888.23	-3.18
1/1/2009			
2/12/2010	98.50	3893.50	

All Historic Measurements



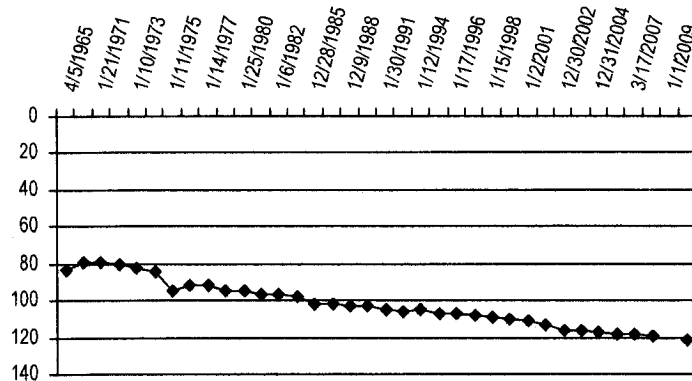
**NORTHERN HIGH PLAINS
DISTRICT: PLAINS**

Well Name: HILLS, ANN J. **Owner:** ZORN MARIE
Permit #: 9075 - FP - **Location #:** SC01104308CAC **USGS Site ID:** 390622102151800
Division: 1 **Water District:** 49 **County:** KIT CARSON
Location: Q160 Q40 Q10 Section Twnsh Range PM Distance from section lines:
 SW NE SW 8 11 S 43 W S From N/S line: From E/W line:
UTM Coordinates (NAD83): Northing (UTM y): 4332218.5 Easting (UTM x): 737413.1 Spotted from quarters
Latitude/Longitude (decimal degrees): 39.106804 -102.254332
Surface Elevation (ft): 4148 **Water Level Change**
Well depth (ft): 198 **1 year:**
Aquifer(s): OGALLALA **5 year:** -3.65
10 year: -11.04

Measurements from last 10 years

Date	Depth to WL (ft)	Elev of WL (ft)	Change (ft)
1/12/2000	110.01	4037.99	-1.34
1/2/2001	111.14	4036.86	-1.13
1/2/2002	113.20	4034.80	-2.06
12/30/2002	116.27	4031.73	-3.07
1/17/2004	116.55	4031.45	-0.28
12/31/2004	117.40	4030.60	-0.85
12/22/2005	117.88	4030.12	-0.48
3/17/2007	118.85	4029.15	-0.97
2/4/2008	119.15	4028.85	-0.30
1/1/2009			
1/18/2010	121.05	4026.95	

All Historic Measurements

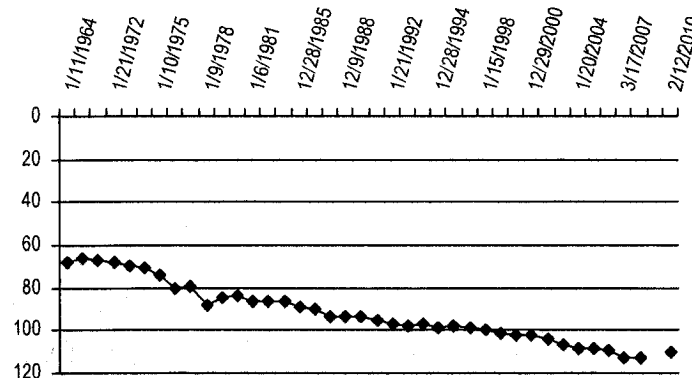


Well Name: KORBELIK, H & C **Owner:** BANEY DOROTHY F & LELAND L
Permit #: 4999 - FP - **Location #:** SC01104312BCB **USGS Site ID:** 390650102110500
Division: 1 **Water District:** 49 **County:** KIT CARSON
Location: Q160 Q40 Q10 Section Twnsh Range PM Distance from section lines:
 NW SW NW 12 11 S 43 W S From N/S line: 1650 N From E/W line: 50 W
UTM Coordinates (NAD83): Northing (UTM y): 4332963.5 Easting (UTM x): 743368.6 Spotted from section lines
Latitude/Longitude (decimal degrees):
Surface Elevation (ft): 4076 **Water Level Change**
Well depth (ft): 199 **1 year:**
Aquifer(s): OGALLALA **5 year:** -2.09
10 year: -7.80

Measurements from last 10 years

Date	Depth to WL (ft)	Elev of WL (ft)	Change (ft)
1/12/2000	102.50	3973.50	-1.38
12/29/2000	102.25	3973.75	0.25
1/5/2002	104.25	3971.75	-2.00
12/30/2002	106.45	3969.55	-2.20
1/20/2004	108.92	3967.08	-2.47
12/31/2004	108.21	3967.79	0.71
12/22/2005	109.47	3966.53	-1.26
3/17/2007	112.52	3963.48	-3.05
2/4/2008	113.03	3962.97	-0.51
1/1/2009			
2/12/2010	110.30	3965.70	

All Historic Measurements



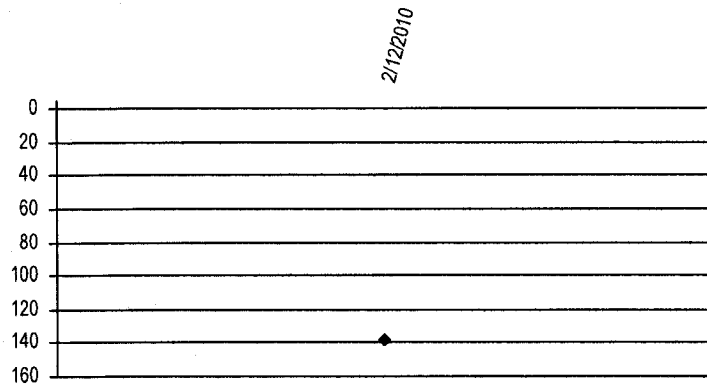
**NORTHERN HIGH PLAINS
DISTRICT: PLAINS**

Well Name: RUSSELL SCOTT TRUST **Owner:**
Permit #: 5595 - FP - **Location #:** SC01104313CBB **USGS Site ID:**
Division: 1 **Water District:** **County:** KIT CARSON
Location: Q160 Q40 Q10 Section Twnshp Range PM Distance from section lines:
 SW NW NW 13 11 S 43 W S **From N/S line:** **From E/W line:**
UTM Coordinates (NAD83): Northing (UTM y): 4331033.5 Easting (UTM x): 743515.4 Spotted from quarters
Latitude/Longitude (decimal degrees):
Surface Elevation (ft): 4108 **Water Level Change**
Well depth (ft): 252 **1 year:**
Aquifer(s): OGALLALA **5 year:**
10 year:

Measurements from last 10 years

Date	Depth to WL (ft)	Elev of WL (ft)	Change (ft)
2/12/2010	138.00	3970.00	

All Historic Measurements

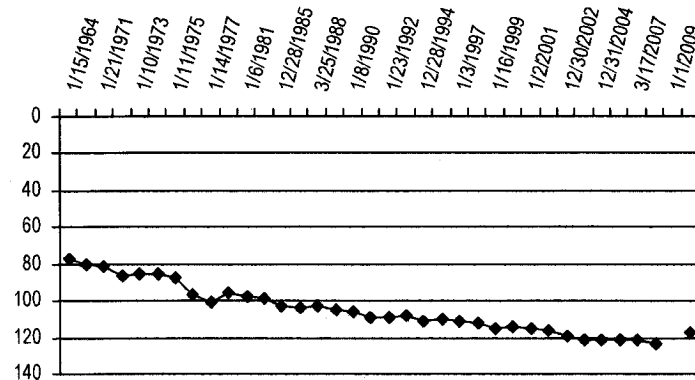


Well Name: BANEY, L&D **Owner:** BANEY DOROTHY F & LELAND L
Permit #: 4980 - FP - **Location #:** SC01104316BBC **USGS Site ID:** 390559102142700
Division: 1 **Water District:** 49 **County:** KIT CARSON
Location: Q160 Q40 Q10 Section Twnshp Range PM Distance from section lines:
 NW NW SW 16 11 S 43 W S **From N/S line:** **From E/W line:**
UTM Coordinates (NAD83): Northing (UTM y): 4331479.5 Easting (UTM x): 738658.2 Spotted from quarters
Latitude/Longitude (decimal degrees): 39.099813 -102.240208
Surface Elevation (ft): 4140 **Water Level Change**
Well depth (ft): 215 **1 year:**
Aquifer(s): OGALLALA **5 year:** 4.22
10 year: -3.16

Measurements from last 10 years

Date	Depth to WL (ft)	Elev of WL (ft)	Change (ft)
1/12/2000	114.34	4025.66	0.84
1/2/2001	115.37	4024.63	-1.03
1/2/2002	116.68	4023.32	-1.31
12/30/2002	119.06	4020.94	-2.38
1/17/2004	121.07	4018.93	-2.01
12/31/2004	121.72	4018.28	-0.65
12/22/2005	121.87	4018.13	-0.15
3/17/2007	121.52	4018.48	0.35
2/4/2008	123.91	4016.09	-2.39
1/1/2009			
1/18/2010	117.50	4022.50	

All Historic Measurements



**NORTHERN HIGH PLAINS
DISTRICT: PLAINS**

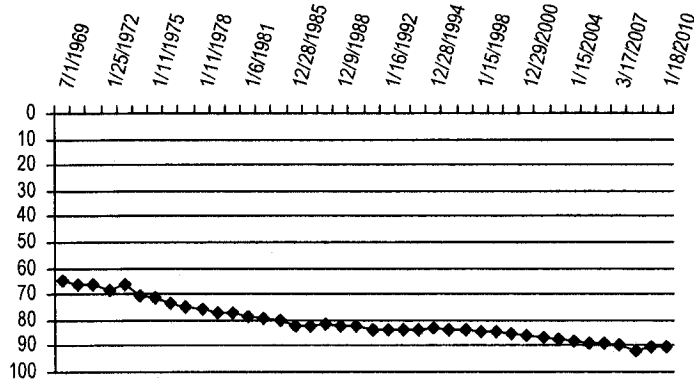
Well Name: FED LAND BANK **Owner:**
Permit #: - - **Location #:** SC01104319CBB **USGS Site ID:** 390455102164100
Division: 1 **Water District:** 49 **County:** KIT CARSON
Location: Q160 Q40 Q10 Section Twnsh Range PM Distance from section lines:
 SW NW NW 19 11 S 43 W S From N/S line: From E/W line:
UTM Coordinates (NAD83): Northing (UTM y): 4329381.0 Easting (UTM x): 735470.5 Spotted from quarters
Latitude/Longitude (decimal degrees): 39.081790 -102.277758

Surface Elevation (ft): 4155 **Water Level Change**
Well depth (ft): 97 **1 year:** 0.50
Aquifer(s): **5 year:** -1.47
10 year: -4.75

Measurements from last 10 years

Date	Depth to WL (ft)	Elev of WL (ft)	Change (ft)
1/13/2000	85.45	4069.55	-0.75
12/29/2000	86.05	4068.95	-0.60
1/17/2002	86.79	4068.21	-0.74
12/30/2002	87.59	4067.41	-0.80
1/15/2004	88.02	4066.98	-0.43
12/15/2004	88.73	4066.27	-0.71
12/22/2005	89.05	4065.95	-0.32
3/17/2007	89.48	4065.52	-0.43
2/23/2008	91.57	4063.43	-2.09
4/7/2009	90.70	4064.30	0.87
1/18/2010	90.20	4064.80	0.50

All Historic Measurements



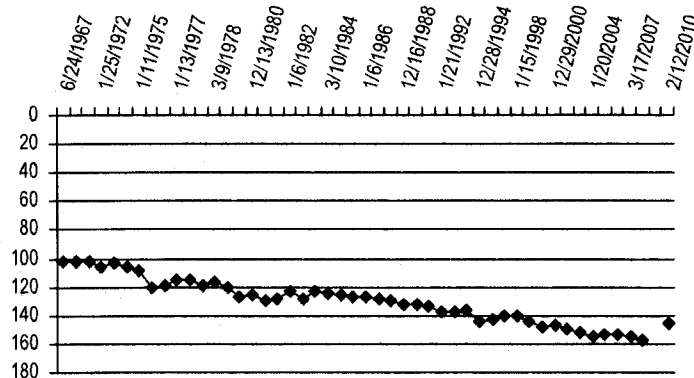
Well Name: LOOSEN, SUSAN E. **Owner:** LOOSEN SUSAN
Permit #: 11591 - FP - **Location #:** SC01104322BCA **USGS Site ID:** 390505102130600
Division: 1 **Water District:** 49 **County:** KIT CARSON
Location: Q160 Q40 Q10 Section Twnsh Range PM Distance from section lines:
 NW SW NE 22 11 S 43 W S From N/S line: From E/W line:
UTM Coordinates (NAD83): Northing (UTM y): 4329767.5 Easting (UTM x): 740508.7 Spotted from quarters
Latitude/Longitude (decimal degrees): 39.083896 -102.219438

Surface Elevation (ft): 4142 **Water Level Change**
Well depth (ft): 205 **1 year:**
Aquifer(s): OGALLALA **5 year:** 7.73
10 year: 2.08

Measurements from last 10 years

Date	Depth to WL (ft)	Elev of WL (ft)	Change (ft)
1/13/2000	147.78	3994.22	-3.20
12/29/2000	146.90	3995.10	0.88
1/5/2002	149.10	3992.90	-2.20
12/30/2002	151.65	3990.35	-2.55
1/20/2004	154.84	3987.16	-3.19
12/31/2004	153.43	3988.57	1.41
12/22/2005	153.89	3988.11	-0.46
3/17/2007	154.38	3987.62	-0.49
2/4/2008	157.12	3984.88	-2.74
1/1/2009			
2/12/2010	145.70	3996.30	

All Historic Measurements



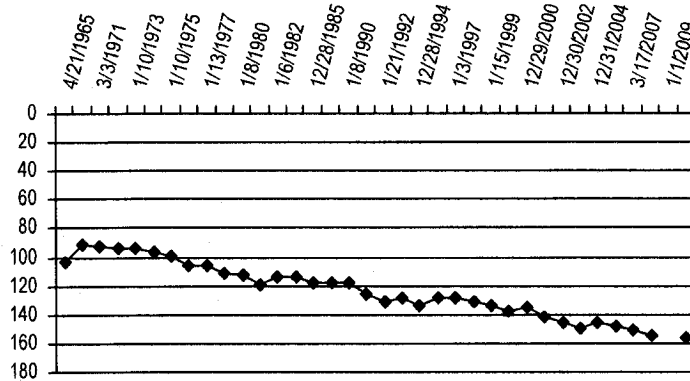
**NORTHERN HIGH PLAINS
DISTRICT: PLAINS**

Well Name: BANAY PARTNERSHIP **Owner:** ZORN EDWARD ESTATE
Permit #: 9074 - FP - **Location #:** SC01104324BBB **USGS Site ID:** 390518102110500
Division: 1 **Water District:** 49 **County:** KIT CARSON
Location: Q160 Q40 Q10 Section Twnshp Range PM Distance from section lines:
 NW NW NW 24 11 S 43 W S From N/S line: From E/W line:
UTM Coordinates (NAD83): Northing (UTM y): 4330253.6 Easting (UTM x): 743537.8 Spotted from quarters
Latitude/Longitude (decimal degrees): 39.087430 -102.184283
Surface Elevation (ft): 4116 **Water Level Change**
Well depth (ft): 275 **1 year:**
Aquifer(s): OGALLALA **5 year:** -10.34
10 year: -18.55

Measurements from last 10 years

Date	Depth to WL (ft)	Elev of WL (ft)	Change (ft)
1/13/2000	137.85	3978.15	-4.63
12/29/2000	135.31	3980.69	2.54
1/5/2002	141.94	3974.06	-6.63
12/30/2002	145.55	3970.45	-3.61
1/20/2004	150.13	3965.87	-4.58
12/31/2004	146.06	3969.94	4.07
12/22/2005	147.82	3968.18	-1.76
3/17/2007	151.25	3964.75	-3.43
2/4/2008	154.71	3961.29	-3.46
1/1/2009			
2/12/2010	156.40	3959.60	

All Historic Measurements

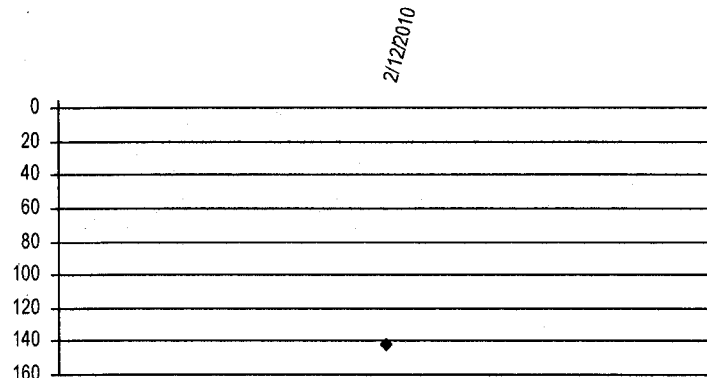


Well Name: MIDWEST FARMS **Owner:**
Permit #: 16652 - FP - **Location #:** SC01104325BBB **USGS Site ID:**
Division: 1 **Water District:** **County:** KIT CARSON
Location: Q160 Q40 Q10 Section Twnshp Range PM Distance from section lines:
 NW NW NW 25 11 S 43 W S From N/S line: From E/W line:
UTM Coordinates (NAD83): Northing (UTM y): 4328701.5 Easting (UTM x): 743581.9 Spotted from quarters
Latitude/Longitude (decimal degrees):
Surface Elevation (ft): 4090 **Water Level Change**
Well depth (ft): 205 **1 year:**
Aquifer(s): OGALLALA **5 year:**
10 year:

Measurements from last 10 years

Date	Depth to WL (ft)	Elev of WL (ft)	Change (ft)
2/12/2010	142.40	3947.60	

All Historic Measurements



**NORTHERN HIGH PLAINS
DISTRICT: PLAINS**

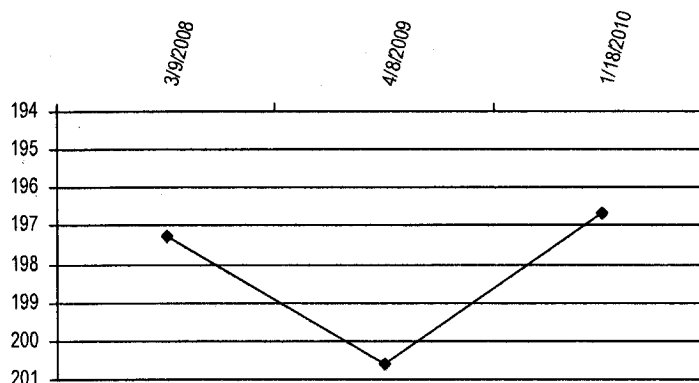
Well Name: HILT, FRED & BONNIE **Owner:** US FHA
Permit #: 9176 - FP - **Location #:** SC01104332CCC **USGS Site ID:**
Division: 1 **Water District:** 49 **County:** KIT CARSON
Location: Q160 Q40 Q10 Section Twnshp Range PM Distance from section lines:
 SW SW SW 32 11 S 43 W S From N/S line: 400 S From E/W line: 80 W
UTM Coordinates (NAD83): Northing (UTM y): 4325597.5 Easting (UTM x): 737114.6 Spotted from section lines
Latitude/Longitude (decimal degrees):

Surface Elevation (ft): 4229 **Water Level Change**
Well depth (ft): 189 **1 year:** 3.93
Aquifer(s): OGALLALA **5 year:**
10 year:

Measurements from last 10 years

Date	Depth to WL (ft)	Elev of WL (ft)	Change (ft)
3/9/2008	197.30	4031.70	
4/8/2009	200.59	4028.41	-3.29
1/18/2010	196.66	4032.34	3.93

All Historic Measurements



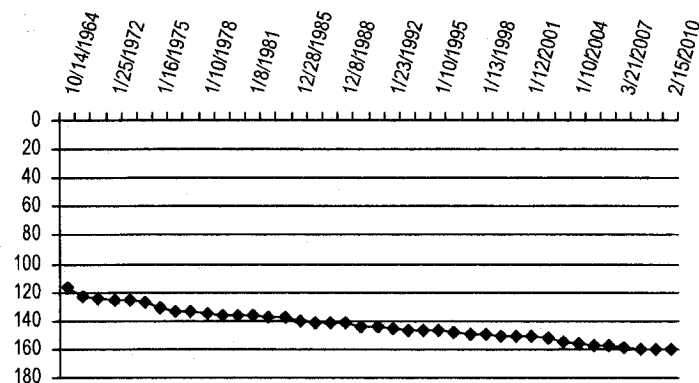
Well Name: BUOL TRUSTS **Owner:** BUOL MARTIN A & ROGENE A TRUSTS
Permit #: 6262 - FP - **Location #:** SC01104402DCD **USGS Site ID:** 390701102180600
Division: 1 **Water District:** 49 **County:** KIT CARSON
Location: Q160 Q40 Q10 Section Twnshp Range PM Distance from section lines:
 SE SW SE 2 11 S 44 W S From N/S line: From E/W line:
UTM Coordinates (NAD83): Northing (UTM y): 4333259.5 Easting (UTM x): 733150.2 Spotted from quarters
Latitude/Longitude (decimal degrees): 39.117324 -102.303223

Surface Elevation (ft): 4213 **Water Level Change**
Well depth (ft): 254 **1 year:** -0.80
Aquifer(s): OGALLALA **5 year:** -2.82
10 year: -9.70

Measurements from last 10 years

Date	Depth to WL (ft)	Elev of WL (ft)	Change (ft)
1/13/2000	150.70	4062.30	-0.17
1/12/2001	151.48	4061.52	-0.78
1/2/2002	152.62	4060.38	-1.14
12/31/2002	154.36	4058.64	-1.74
1/10/2004	155.87	4057.13	-1.51
12/31/2004	157.58	4055.42	-1.71
12/19/2005	158.14	4054.86	-0.56
3/21/2007	158.26	4054.74	-0.12
2/1/2008	160.47	4052.53	-2.21
4/4/2009	159.60	4053.40	0.87
2/15/2010	160.40	4052.60	-0.80

All Historic Measurements



**NORTHERN HIGH PLAINS
DISTRICT: PLAINS**

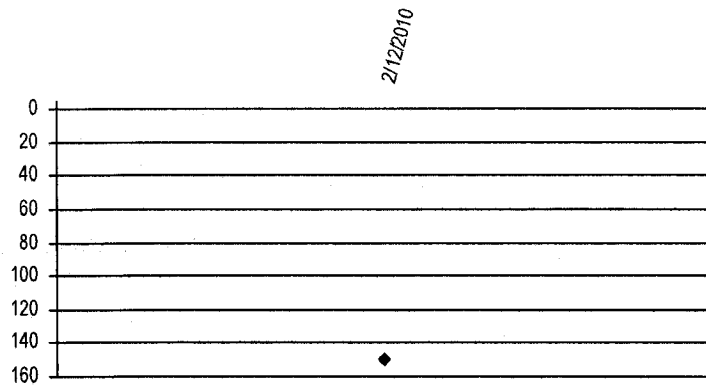
Well Name: MCCARTNEY, DOROTHY M & C.E. **Owner:**
Permit #: 6503 - FP - **Location #:** SC01104409AD **USGS Site ID:**
Division: 1 **Water District:** 49 **County:** KIT CARSON
Location: Q160 Q40 Q10 Section Twnshp Range PM Distance from section lines:
 NE SE 9 11 S 44 W S **From N/S line:** **From E/W line:**
UTM Coordinates (NAD83): Northing (UTM y): 4332666.0 Easting (UTM x): 731120.0 GPS
Latitude/Longitude (decimal degrees):

Surface Elevation (ft): 4253 **Water Level Change**
Well depth (ft): 225 **1 year:**
Aquifer(s): OGALLALA **5 year:**
10 year:

Measurements from last 10 years

Date	Depth to WL (ft)	Elev of WL (ft)	Change (ft)
2/12/2010	149.60	4103.40	

All Historic Measurements



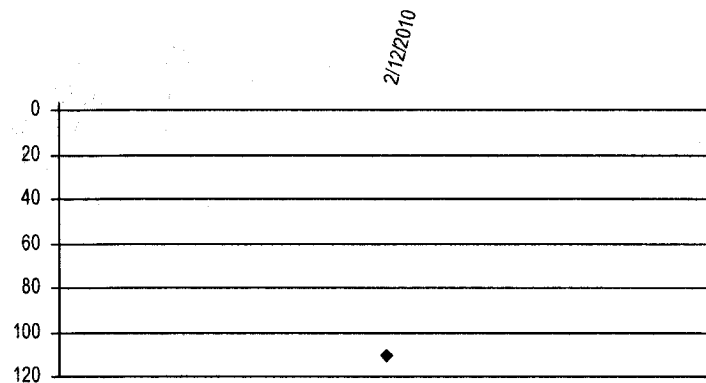
Well Name: STAATZ, ROBERT & CAROLYN **Owner:** ROBERT & CAROLYN STAATZ
Permit #: 2340 - FP - **Location #:** SC01104415BBA **USGS Site ID:** 390607102194500
Division: 1 **Water District:** 49 **County:** KIT CARSON
Location: Q160 Q40 Q10 Section Twnshp Range PM Distance from section lines:
 NW NW NE 15 11 S 44 W S **From N/S line:** **From E/W line:**
UTM Coordinates (NAD83): Northing (UTM y): 4331494.0 Easting (UTM x): 730842.0 GPS
Latitude/Longitude (decimal degrees):

Surface Elevation (ft): 4220 **Water Level Change**
Well depth (ft): 215 **1 year:**
Aquifer(s): OGALLALA **5 year:**
10 year:

Measurements from last 10 years

Date	Depth to WL (ft)	Elev of WL (ft)	Change (ft)
2/12/2010	110.40	4109.60	

All Historic Measurements



**NORTHERN HIGH PLAINS
DISTRICT: PLAINS**

Well Name: PIERSON, WALTER

Owner:

Permit #: - -

Location #: SC01104420CCC

USGS Site ID:

Division: 1

Water District: 49

County: KIT CARSON

Location:

Q160 Q40 Q10 Section Twnshp Range PM Distance from section lines:

SW SW SW 20 11 S 44 W S From N/S line: From E/W line:

UTM Coordinates (NAD83): Northing (UTM y): 4328331.5 Easting (UTM x): 727372.9 Spotted from quarters

Latitude/Longitude (decimal degrees):

Surface Elevation (ft): 4245

Well depth (ft): 170

Aquifer(s): OGALLALA

Water Level Change

1 year: 13.27

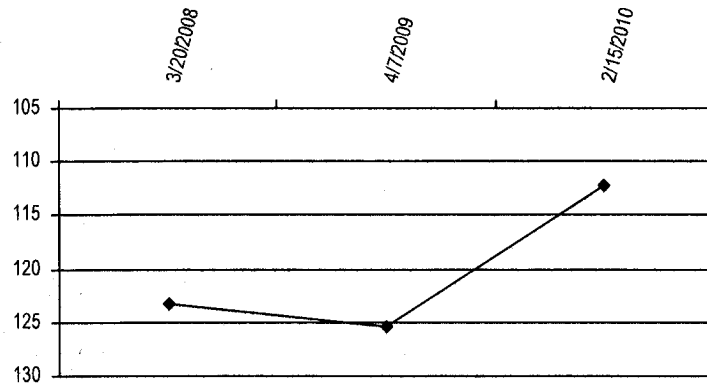
5 year:

10 year:

Measurements from last 10 years

Date	Depth to WL (ft)	Elev of WL (ft)	Change (ft)
3/20/2008	123.19	4121.81	
4/7/2009	125.47	4119.53	-2.28
2/15/2010	112.20	4132.80	13.27

All Historic Measurements



Well Name: WITZEL, K.P. & D.L.

Owner: WITZEL KENNETH P

Permit #: 12524 - F -

Location #: SC01104508BAB

USGS Site ID: 390650102284800

Division: 1

Water District: 49

County: KIT CARSON

Location:

Q160 Q40 Q10 Section Twnshp Range PM Distance from section lines:

NW NE NW 8 11 S 45 W S From N/S line: From E/W line:

UTM Coordinates (NAD83): Northing (UTM y): 4332378.8 Easting (UTM x): 718018.1 Spotted from quarters

Latitude/Longitude (decimal degrees): 39.113313 -102.478371

Surface Elevation (ft): 4440

Well depth (ft): 260

Aquifer(s): OGALLALA

Water Level Change

1 year:


5 year: 1.89

10 year: 0.68

Measurements from last 10 years

Date	Depth to WL (ft)	Elev of WL (ft)	Change (ft)
1/20/2000	187.18	4252.82	-0.38
1/11/2001	187.46	4252.54	-0.28
12/31/2001	187.54	4252.46	-0.08
1/9/2003	187.74	4252.26	-0.20
1/10/2004	187.95	4252.05	-0.21
12/31/2004	188.39	4251.61	-0.44
1/5/2006	188.95	4251.05	-0.56
3/21/2007	188.85	4251.15	0.10
1/27/2008	188.95	4251.05	-0.10
1/1/2009			
2/15/2010	186.50	4253.50	

All Historic Measurements



**NORTHERN HIGH PLAINS
DISTRICT: PLAINS**

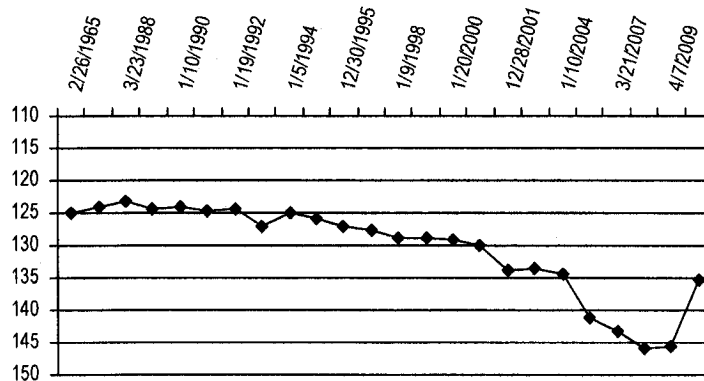
Well Name: PETERS, ELMER **Owner:** SMELKER THEODORE R
Permit #: 6869 - FP - **Location #:** SC01104630CDD **USGS Site ID:** 390318102361800
Division: 1 **Water District:** 49 **County:** KIT CARSON
Location: Q160 Q40 Q10 Section Twnshp Range PM Distance from section lines:
 SW SE SE 30 11 S 46 W S From N/S line: From E/W line:
UTM Coordinates (NAD83): Northing (UTM y): 4325671.3 Easting (UTM x): 707185.4 Spotted from quarters
Latitude/Longitude (decimal degrees): 39.055565 -102.605603

Surface Elevation (ft): 4507 **Water Level Change**
Well depth (ft): 235 **1 year:** 10.15
Aquifer(s): OGALLALA **5 year:**
10 year: -6.19

Measurements from last 10 years

Date	Depth to WL (ft)	Elev of WL (ft)	Change (ft)
1/20/2000	129.21	4377.79	-0.43
1/10/2001	130.13	4376.87	-0.92
12/28/2001	133.83	4373.17	-3.70
1/5/2003	133.64	4373.36	0.19
1/10/2004	134.35	4372.65	-0.71
1/5/2006	141.05	4365.95	-6.70
3/21/2007	143.14	4363.86	-2.09
2/1/2008	145.87	4361.13	-2.73
4/7/2009	145.55	4361.45	0.32
2/6/2010	135.40	4371.60	10.15

All Historic Measurements



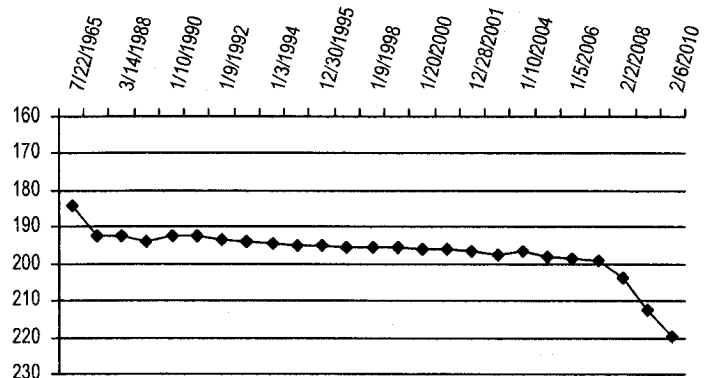
Well Name: GREENWOOD, W. TRUST **Owner:** GREENWOOD WAYNE E TRUSTEE O
Permit #: 10085 - FP - **Location #:** SC01104701CCB **USGS Site ID:** 390700102375000
Division: 1 **Water District:** 49 **County:** KIT CARSON
Location: Q160 Q40 Q10 Section Twnshp Range PM Distance from section lines:
 SW SW NW 1 11 S 47 W S From N/S line: From E/W line:
UTM Coordinates (NAD83): Northing (UTM y): 4332243.8 Easting (UTM x): 704746.0 Spotted from quarters
Latitude/Longitude (decimal degrees): 39.115316 -102.631792

Surface Elevation (ft): 4589 **Water Level Change**
Well depth (ft): 265 **1 year:** -7.17
Aquifer(s): OGALLALA **5 year:** -21.86
10 year: -23.90

Measurements from last 10 years

Date	Depth to WL (ft)	Elev of WL (ft)	Change (ft)
1/20/2000	195.90	4393.10	-0.15
1/10/2001	196.19	4392.81	-0.29
12/28/2001	196.70	4392.30	-0.51
1/5/2003	197.38	4391.62	-0.68
1/10/2004	196.69	4392.31	0.69
12/30/2004	197.94	4391.06	-1.25
1/5/2006	198.48	4390.52	-0.54
3/21/2007	199.05	4389.95	-0.57
2/2/2008	203.75	4385.25	-4.70
4/6/2009	212.63	4376.37	-8.88
2/6/2010	219.80	4369.20	-7.17

All Historic Measurements



**NORTHERN HIGH PLAINS
DISTRICT: PLAINS**

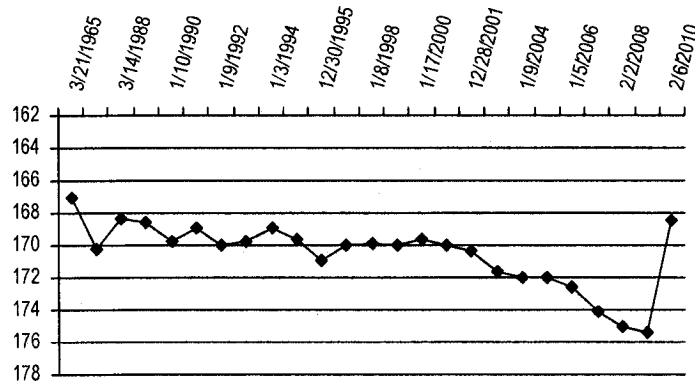
Well Name: SMELKER FARMS, FP **Owner:** SMELKER DOYLE & CHRISTINA
Permit #: 9015 - FP - **Location #:** SC01104717ABD **USGS Site ID:** 390540102414000
Division: 1 **Water District:** 49 **County:** KIT CARSON
Location: Q160 Q40 Q10 Section Twnshp Range PM Distance from section lines:
 NE NW SE 17 11 S 47 W S *From N/S line:* *From E/W line:*
UTM Coordinates (NAD83): Northing (UTM y): 4329848.2 Easting (UTM x): 699393.8 *Spotted from quarters*
Latitude/Longitude (decimal degrees): 39.094988 -102.694355

Surface Elevation (ft): 4645 **Water Level Change**
Well depth (ft): 244 **1 year:** 6.90
Aquifer(s): OGALLALA **5 year:** 3.48
 10 year: 1.17

Measurements from last 10 years

Date	Depth to WL (ft)	Elev of WL (ft)	Change (ft)
1/17/2000	169.67	4475.33	0.34
1/10/2001	170.00	4475.00	-0.33
12/28/2001	170.40	4474.60	-0.40
1/4/2003	171.59	4473.41	-1.19
1/9/2004	172.00	4473.00	-0.41
12/30/2004	171.98	4473.02	0.02
1/5/2006	172.55	4472.45	-0.57
3/21/2007	174.15	4470.85	-1.60
2/2/2008	175.08	4469.92	-0.93
4/7/2009	175.40	4469.60	-0.32
2/6/2010	168.50	4476.50	6.90

All Historic Measurements



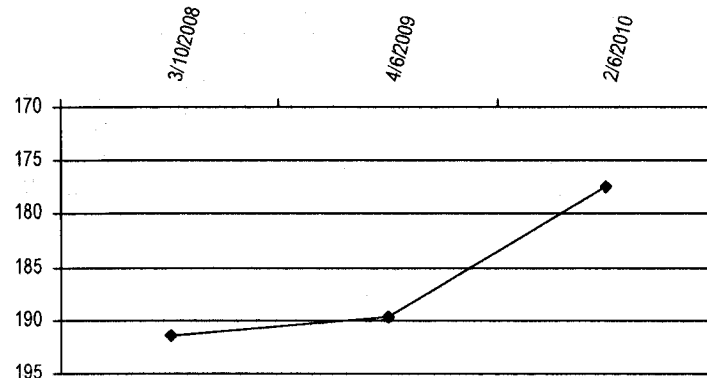
Well Name: CURE, JOE **Owner:** JOE CURE
Permit #: 13793 - FP - **Location #:** SC01104735BC **USGS Site ID:**
Division: 1 **Water District:** 49 **County:** KIT CARSON
Location: Q160 Q40 Q10 Section Twnshp Range PM Distance from section lines:
 NW SW 35 11 S 47 W S *From N/S line:* 2560 N *From E/W line:* 63 W
UTM Coordinates (NAD83): Northing (UTM y): 4324625.0 Easting (UTM x): 703330.4 *Spotted from section lines*
Latitude/Longitude (decimal degrees):

Surface Elevation (ft): 4575 **Water Level Change**
Well depth (ft): 232 **1 year:** 12.21
Aquifer(s): OGALLALA **5 year:**
 10 year:

Measurements from last 10 years

Date	Depth to WL (ft)	Elev of WL (ft)	Change (ft)
3/10/2008	191.47	4383.53	
4/6/2009	189.71	4385.29	1.76
2/6/2010	177.50	4397.50	12.21

All Historic Measurements



**NORTHERN HIGH PLAINS
DISTRICT: PLAINS**

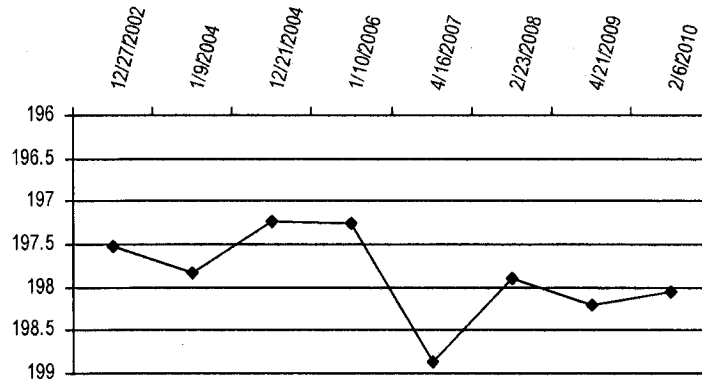
Well Name: SIMON FARMS **Owner:** SIMON FARMS
Permit #: 9667 - FP - **Location #:** SC01104834DAB **USGS Site ID:**
Division: 1 **Water District:** 49 **County:** KIT CARSON
Location: Q160 Q40 Q10 Section Twnsh Range PM Distance from section lines:
SE NE NW 34 11 S 48 W S **From N/S line:** **From E/W line:**
UTM Coordinates (NAD83): Northing (UTM y): 4324361.0 Easting (UTM x): 693346.0 GPS
Latitude/Longitude (decimal degrees):

Surface Elevation (ft): 4750 **Water Level Change**
Well depth (ft): **1 year:** 0.15
Aquifer(s): **5 year:** -0.83
10 year:

Measurements from last 10 years

Date	Depth to WL (ft)	Elev of WL (ft)	Change (ft)
12/27/2002	197.52	4552.48	
1/9/2004	197.82	4552.18	-0.30
12/21/2004	197.23	4552.77	0.59
1/10/2006	197.26	4552.74	-0.03
4/16/2007	198.87	4551.13	-1.61
2/23/2008	197.90	4552.10	0.97
4/21/2009	198.21	4551.79	-0.31
2/6/2010	198.06	4551.94	0.15

All Historic Measurements



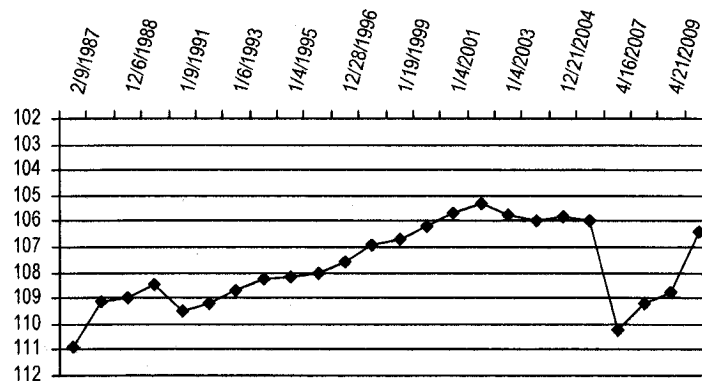
Well Name: NORDQUIS, SELMA **Owner:** NORDQUIST CLIFFORD
Permit #: 11629 - FP - **Location #:** SC01104922ABB2 **USGS Site ID:** 390458102522601
Division: 1 **Water District:** 49 **County:** KIT CARSON
Location: Q160 Q40 Q10 Section Twnsh Range PM Distance from section lines:
NE NW NW 22 11 S 49 W S **From N/S line:** **From E/W line:**
UTM Coordinates (NAD83): Northing (UTM y): 4328023.2 Easting (UTM x): 683819.1 Spotted from quarters
Latitude/Longitude (decimal degrees): 39.081975 -102.874822

Surface Elevation (ft): 4822 **Water Level Change**
Well depth (ft): 172 **1 year:** 2.31
Aquifer(s): OGALLALA **5 year:** -0.58
10 year: -0.22

Measurements from last 10 years

Date	Depth to WL (ft)	Elev of WL (ft)	Change (ft)
1/17/2000	106.21	4715.79	0.47
1/4/2001	105.67	4716.33	0.54
12/27/2001	105.30	4716.70	0.37
1/4/2003	105.73	4716.27	-0.43
1/9/2004	106.00	4716.00	-0.27
12/21/2004	105.85	4716.15	0.15
1/10/2006	105.95	4716.05	-0.10
4/16/2007	110.20	4711.80	-4.25
2/23/2008	109.18	4712.82	1.02
4/21/2009	108.74	4713.26	0.44
2/6/2010	106.43	4715.57	2.31

All Historic Measurements



**NORTHERN HIGH PLAINS
DISTRICT: PLAINS**

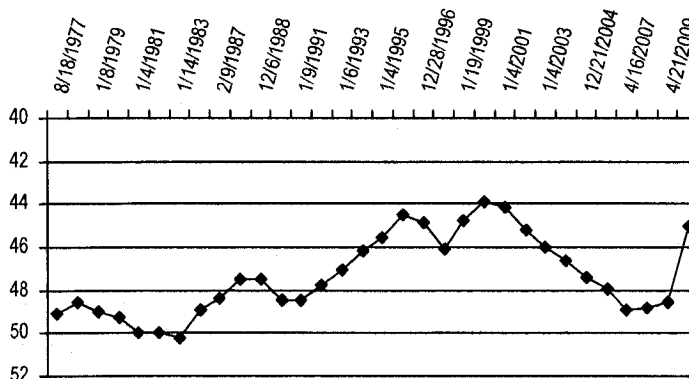
Well Name: VASSIOS, G & V **Owner:**
Permit #: - - **Location #:** SC01105103BAA1 **USGS Site ID:** 390740103055801
Division: 1 **Water District:** 49 **County:** KIT CARSON
Location: Q160 Q40 Q10 Section Twnshp Range PM Distance from section lines:
 NW NE NE 3 11 S 51 W S **From N/S line:** **From E/W line:**
UTM Coordinates (NAD83): Northing (UTM y): 4332485.0 Easting (UTM x): 664375.3 Spotted from quarters
Latitude/Longitude (decimal degrees): 39.126039 -103.098414

Surface Elevation (ft): 5085 **Water Level Change**
Well depth (ft): 63 **1 year:** 3.52
Aquifer(s): **5 year:** 2.45
10 year: -1.13

Measurements from last 10 years

Date	Depth to WL (ft)	Elev of WL (ft)	Change (ft)
1/17/2000	43.87	5041.13	0.91
1/4/2001	44.16	5040.84	-0.29
12/27/2001	45.18	5039.82	-1.02
1/4/2003	45.98	5039.02	-0.80
12/29/2003	46.65	5038.35	-0.67
12/21/2004	47.45	5037.55	-0.80
1/11/2006	47.93	5037.07	-0.48
4/16/2007	48.90	5036.10	-0.97
2/23/2008	48.86	5036.14	0.04
4/21/2009	48.52	5036.48	0.34
2/6/2010	45.00	5040.00	3.52

All Historic Measurements



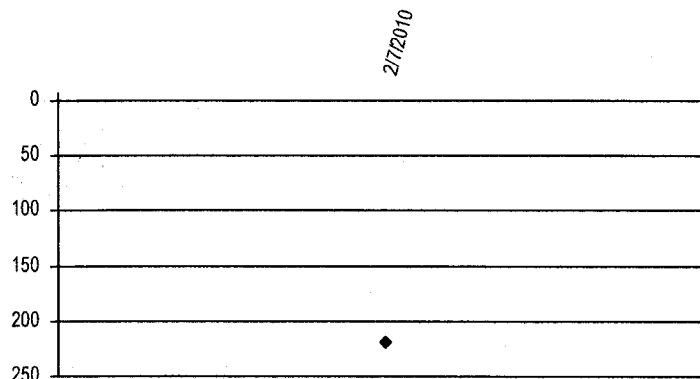
Well Name: KERN, AUGUST S **Owner:**
Permit #: 18663 - FP - **Location #:** SC01404305DCC **USGS Site ID:**
Division: 1 **Water District:** 49 **County:** CHEYENNE
Location: Q160 Q40 Q10 Section Twnshp Range PM Distance from section lines:
 SE SW SW 5 14 S 43 W S **From N/S line:** **From E/W line:**
UTM Coordinates (NAD83): Northing (UTM y): 4304238.0 Easting (UTM x): 739711.0 GPS
Latitude/Longitude (decimal degrees):

Surface Elevation (ft): 4122 **Water Level Change**
Well depth (ft): 356 **1 year:**
Aquifer(s): OGALLALA **5 year:**
10 year:

Measurements from last 10 years

Date	Depth to WL (ft)	Elev of WL (ft)	Change (ft)
2/7/2010	219.40	3902.60	

All Historic Measurements



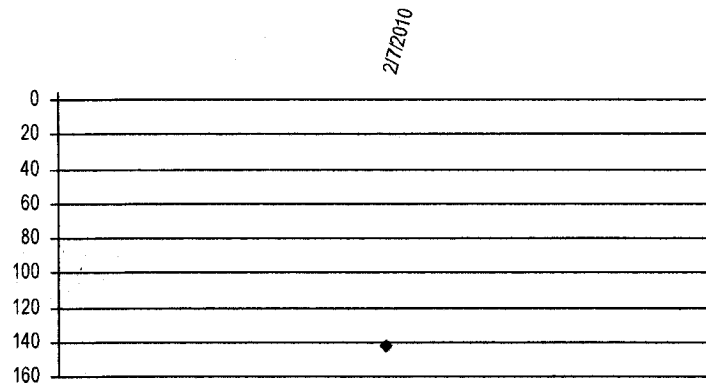
**NORTHERN HIGH PLAINS
DISTRICT: PLAINS**

Well Name: MITCHEK, SAM & GAILA **Owner:**
Permit #: 6931 - FP - **Location #:** SC01404419CBC **USGS Site ID:**
Division: 1 **Water District:** 49 **County:** CHEYENNE
Location: Q160 Q40 Q10 Section Twnshp Range PM Distance from section lines:
 SW NW SW 19 14 S 44 W S **From N/S line:** **From E/W line:**
UTM Coordinates (NAD83): Northing (UTM y): 4299810.0 Easting (UTM x): 727293.0 GPS
Latitude/Longitude (decimal degrees):
Surface Elevation (ft): 4322 **Water Level Change**
Well depth (ft): 403 **1 year:**
Aquifer(s): OGALLALA **5 year:**
10 year:

Measurements from last 10 years

Date	Depth to WL (ft)	Elev of WL (ft)	Change (ft)
2/7/2010	142.80	4179.20	

All Historic Measurements

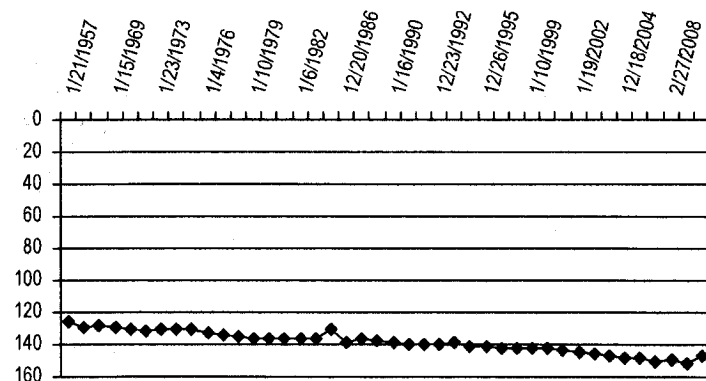


Well Name: CODY, W. JR. **Owner:** CODY WILLIAM J JR
Permit #: 12598 - RFP - **Location #:** SC5.504233DAC **USGS Site ID:** 393356102043500
Division: 1 **Water District:** 49 **County:** KIT CARSON
Location: Q160 Q40 Q10 Section Twnshp Range PM Distance from section lines:
 SE NE SW 33 6 S 42 W S **From N/S line:** **From E/W line:**
UTM Coordinates (NAD83): Northing (UTM y): 4383541.0 Easting (UTM x): 751122.0 GPS
Latitude/Longitude (decimal degrees):
Surface Elevation (ft): 3783 **Water Level Change**
Well depth (ft): 223 **1 year:** 4.58
Aquifer(s): OGALLALA **5 year:** 1.20
10 year: -4.86

Measurements from last 10 years

Date	Depth to WL (ft)	Elev of WL (ft)	Change (ft)
1/8/2000	142.74	3640.26	-0.21
1/20/2001	143.68	3639.32	-0.94
1/19/2002	145.02	3637.98	-1.34
12/27/2002	145.64	3637.36	-0.62
12/30/2003	147.14	3635.86	-1.50
12/18/2004	148.80	3634.20	-1.66
1/11/2006	147.80	3635.20	1.00
4/18/2007	150.15	3632.85	-2.35
2/27/2008	149.72	3633.28	0.43
4/30/2009	152.18	3630.82	-2.46
2/12/2010	147.60	3635.40	4.58

All Historic Measurements



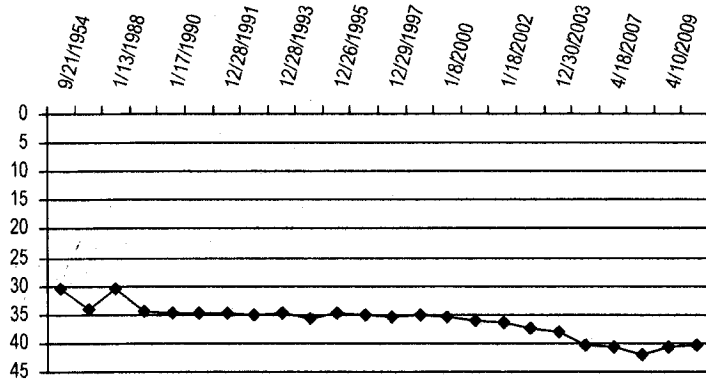
**NORTHERN HIGH PLAINS
DISTRICT: PLAINS**

Well Name:	HOMM, CLIFFORD			Owner:	HOMM CLIFFORD				
Permit #:	20632 - RFP -	Location #:	SC5.504436DAB	USGS Site ID:	393400102143601				
Division:	1	Water District:	49	County:	KIT CARSON				
Location:	Q160 Q40 Q10	Section	36	Twnshp	5 H S	Range	44 W S	PM	Distance from section lines:
	SE NE NW								From N/S line: From E/W line:
UTM Coordinates (NAD83):	Northing (UTM y):	4383691.0	Easting (UTM x):	736631.0	GPS				
Latitude/Longitude (decimal degrees):									
Surface Elevation (ft):	3760							Water Level Change	
Well depth (ft):	130							1 year:	0.30
Aquifer(s):	OGALLALA							5 year:	
								10 year:	-4.98

Measurements from last 10 years

Date	Depth to WL (ft)	Elev of WL (ft)	Change (ft)
1/8/2000	35.32	3724.68	-0.19
1/15/2001	36.12	3723.88	-0.80
1/18/2002	36.32	3723.68	-0.20
1/18/2003	37.45	3722.55	-1.13
12/30/2003	38.12	3721.88	-0.67
1/11/2006	40.52	3719.48	-2.40
4/18/2007	40.59	3719.41	-0.07
2/13/2008	42.03	3717.97	-1.44
4/10/2009	40.60	3719.40	1.43
2/1/2010	40.30	3719.70	0.30

All Historic Measurements



**East Cheyenne
Ground Water Management District**

**Northern High Plains
Designated Ground Water Basin**

THIS PAGE INTENTIONALLY BLANK

**NORTHERN HIGH PLAINS
DISTRICT: EASTERN CHEYENNE**

Well Name: WAUGH, MAX **Owner:**
Permit #: - - **Location #:** SC01204214BBD **USGS Site ID:**
Division: 1 **Water District:** 49 **County:** CHEYENNE
Location: Q160 Q40 Q10 Section Twnshp Range PM Distance from section lines:
 SE NW NW 14 12 S 42 W S **From N/S line:** **From E/W line:**
UTM Coordinates (NAD83): Northing (UTM y): 4321764.1 Easting (UTM x): 752868.2 Spotted from quarters
Latitude/Longitude (decimal degrees): 39.008375 -102.079686

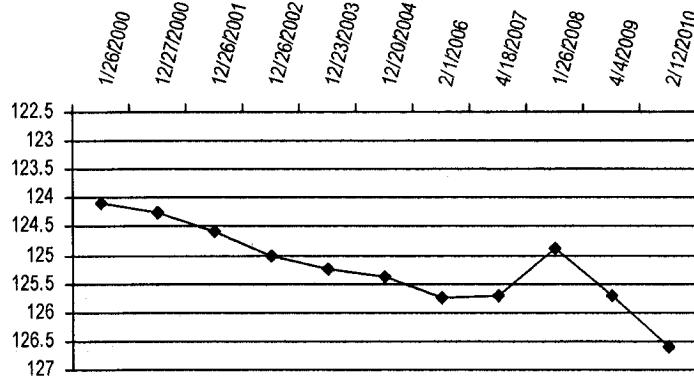
Surface Elevation (ft):
Well depth (ft):
Aquifer(s):

Water Level Change
1 year: -0.90
5 year: -1.22
10 year: -2.50

Measurements from last 10 years

Date	Depth to WL (ft)	Elev of WL (ft)	Change (ft)
1/26/2000	124.10		
12/27/2000	124.24		-0.14
12/26/2001	124.60		-0.36
12/26/2002	125.03		-0.43
12/23/2003	125.25		-0.22
12/20/2004	125.38		-0.13
2/1/2006	125.74		-0.36
4/18/2007	125.71		0.03
1/26/2008	124.88		0.83
4/4/2009	125.70		-0.82
2/12/2010	126.60		-0.90

All Historic Measurements



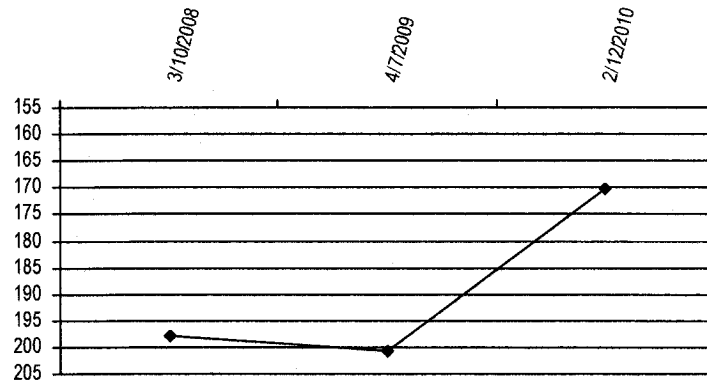
Well Name: FRED HILT JR. TRUST **Owner:** FRED HILT JR.
Permit #: 10012 - FP - **Location #:** SC01204304BBB **USGS Site ID:**
Division: 1 **Water District:** 49 **County:** CHEYENNE
Location: Q160 Q40 Q10 Section Twnshp Range PM Distance from section lines:
 NW NW NW 4 12 S 43 W S **From N/S line:** 220 N **From E/W line:** 800 W
UTM Coordinates (NAD83): Northing (UTM y): 4325472.0 Easting (UTM x): 738951.9 Spotted from section lines
Latitude/Longitude (decimal degrees):

Surface Elevation (ft): 4222 **Water Level Change**
Well depth (ft): 352 **1 year:** 30.19
Aquifer(s): OGALLALA **5 year:**
10 year:

Measurements from last 10 years

Date	Depth to WL (ft)	Elev of WL (ft)	Change (ft)
3/10/2008	197.79	4024.21	
4/7/2009	200.59	4021.41	-2.80
2/12/2010	170.40	4051.60	30.19

All Historic Measurements



**NORTHERN HIGH PLAINS
DISTRICT: EASTERN CHEYENNE**

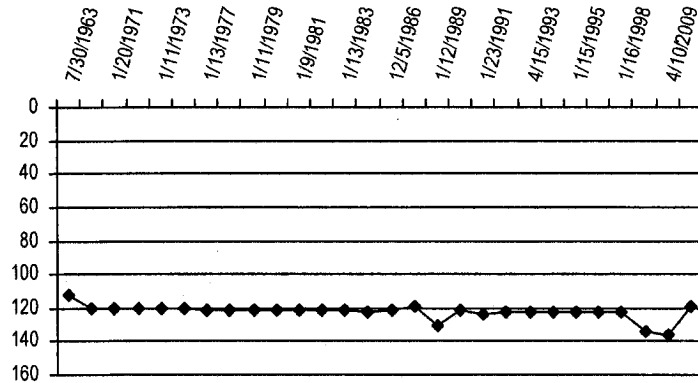
Well Name: HUDYE FARMS US, INC **Owner:** HUDYE FARMS US, INC
Permit #: 5139 - F - **Location #:** SC01204310ADA **USGS Site ID:** 390147102121600
Division: 1 **Water District:** 49 **County:** CHEYENNE
Location: Q160 Q40 Q10 Section Twnshp Range PM Distance from section lines:
NE SE NE 10 12 S 43 W S From N/S line: 400 N From E/W line: 2300 W
UTM Coordinates (NAD83): Northing (UTM y): 4323865.0 Easting (UTM x): 740984.3 Spotted from section lines
Latitude/Longitude (decimal degrees):

Surface Elevation (ft): 4184 **Water Level Change**
Well depth (ft): 178 **1 year:** 17.00
Aquifer(s): OGALLALA **5 year:**
10 year:

Measurements from last 10 years

Date	Depth to WL (ft)	Elev of WL (ft)	Change (ft)
3/8/2008	134.11	4049.89	-11.51
4/10/2009	136.05	4047.95	-1.94
2/12/2010	119.05	4064.95	17.00

All Historic Measurements



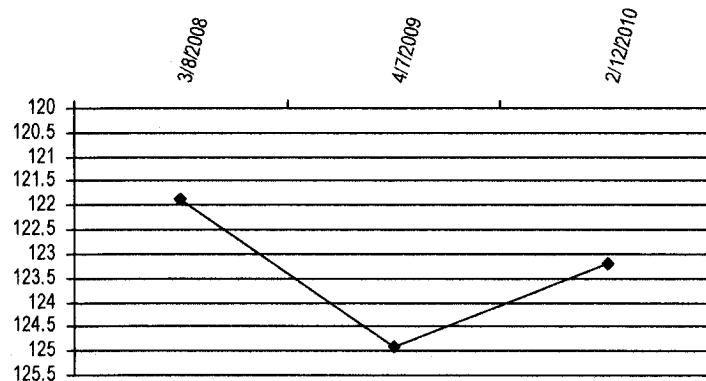
Well Name: MICHAEL DORMAN TRUST #1 **Owner:** MICHAEL DORMAN
Permit #: 19028 - FP - **Location #:** SC01204334ACA **USGS Site ID:**
Division: 1 **Water District:** 49 **County:** CHEYENNE
Location: Q160 Q40 Q10 Section Twnshp Range PM Distance from section lines:
NE SW NE 34 12 S 43 W S From N/S line: From E/W line:
UTM Coordinates (NAD83): Northing (UTM y): 4316146.0 Easting (UTM x): 741464.0 GPS
Latitude/Longitude (decimal degrees):

Surface Elevation (ft): 4098 **Water Level Change**
Well depth (ft): 207 **1 year:** 1.70
Aquifer(s): OGALLALA **5 year:**
10 year:

Measurements from last 10 years

Date	Depth to WL (ft)	Elev of WL (ft)	Change (ft)
3/8/2008	121.89	3976.11	
4/7/2009	124.90	3973.10	-3.01
2/12/2010	123.20	3974.80	1.70

All Historic Measurements



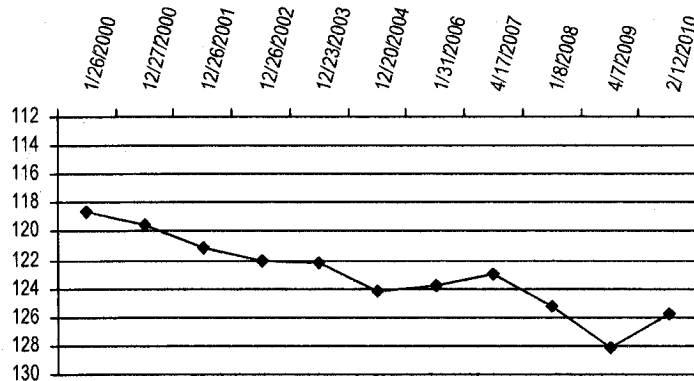
**NORTHERN HIGH PLAINS
DISTRICT: EASTERN CHEYENNE**

Well Name: TALBERT, GREG **Owner:** DORMAN MICHAEL B TRUST NO 1
Permit #: 19029 - F - **Location #:** SC01204334BBC **USGS Site ID:**
Division: 1 **Water District:** 49 **County:** CHEYENNE
Location: Q160 Q40 Q10 Section Twnshp Range PM Distance from section lines:
 NW NW SW 34 12 S 43 W S **From N/S line:** **From E/W line:**
UTM Coordinates (NAD83): Northing (UTM y): 4317077.6 Easting (UTM x): 740664.0 *Spotted from quarters*
Latitude/Longitude (decimal degrees): 38.969634 -102.222122
Surface Elevation (ft): 4120 **Water Level Change**
Well depth (ft): 207 **1 year:** 2.45
Aquifer(s): OGALLALA **5 year:** -1.53
 10 year: -7.10

Measurements from last 10 years

Date	Depth to WL (ft)	Elev of WL (ft)	Change (ft)
1/26/2000	118.60	4001.40	
12/27/2000	119.60	4000.40	-1.00
12/26/2001	121.10	3998.90	-1.50
12/26/2002	122.03	3997.97	-0.93
12/23/2003	122.25	3997.75	-0.22
12/20/2004	124.17	3995.83	-1.92
1/31/2006	123.75	3996.25	0.42
4/17/2007	122.95	3997.05	0.80
1/8/2008	125.17	3994.83	-2.22
4/7/2009	128.15	3991.85	-2.98
2/12/2010	125.70	3994.30	2.45

All Historic Measurements

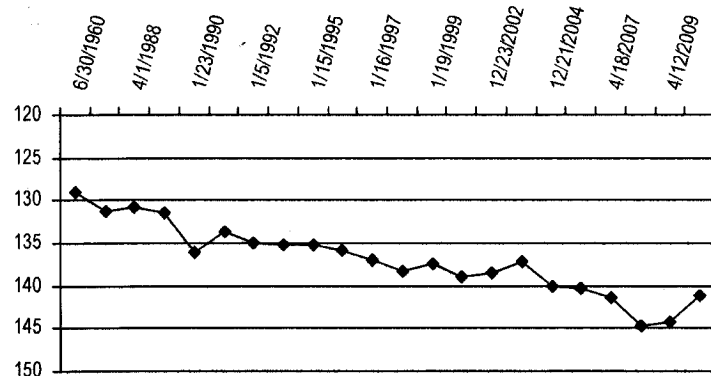


Well Name: KIMMEL, E.G. **Owner:**
Permit #: - - **Location #:** SC01204435ADD **USGS Site ID:** 385730102171000
Division: 1 **Water District:** 49 **County:** CHEYENNE
Location: Q160 Q40 Q10 Section Twnshp Range PM Distance from section lines:
 SE SE NE 35 12 S 44 W S **From N/S line:** **From E/W line:**
UTM Coordinates (NAD83): Northing (UTM y): 4315871.0 Easting (UTM x): 734115.7 *Spotted from quarters*
Latitude/Longitude (decimal degrees): 38.960548 -102.298040
Surface Elevation (ft): 4210 **Water Level Change**
Well depth (ft): 153 **1 year:** 3.00
Aquifer(s): **5 year:** -1.21
 10 year: -2.18

Measurements from last 10 years

Date	Depth to WL (ft)	Elev of WL (ft)	Change (ft)
1/26/2000	139.02	4070.98	-1.68
12/23/2002	138.50	4071.50	0.52
1/22/2004	137.10	4072.90	1.40
12/21/2004	139.99	4070.01	-2.89
1/31/2006	140.23	4069.77	-0.24
4/18/2007	141.34	4068.66	-1.11
1/26/2008	144.80	4065.20	-3.46
4/12/2009	144.20	4065.80	0.60
2/15/2010	141.20	4068.80	3.00

All Historic Measurements



**NORTHERN HIGH PLAINS
DISTRICT: EASTERN CHEYENNE**

Well Name: HEINTGES, G.J. & TINA

Owner: HUDYE FARMS US INC

Permit #: 16411 - F -

Location #: SC01204503CDD

USGS Site ID:

Division: 1 **Water District:** 49 **County:** CHEYENNE

Location: Q160 Q40 Q10 Section **Twnshp** **Range** **PM** **Distance from section lines:**
 SW SE SE 3 12 S 45 W S **From N/S line:** **From E/W line:**

UTM Coordinates (NAD83): **Northing (UTM y):** 4323208.4 **Easting (UTM x):** 721698.7 *Spotted from quarters*

Latitude/Longitude (decimal degrees): 39.029830 -102.438828

Surface Elevation (ft): 4382

Well depth (ft): 208

Aquifer(s): OGALLALA

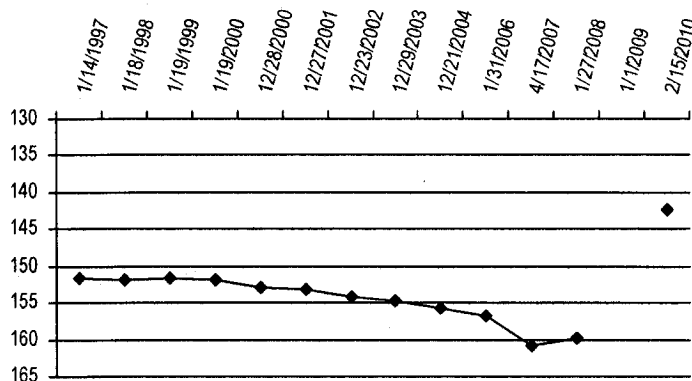
Water Level Change

1 year:
5 year: 13.38
10 year: 9.55

Measurements from last 10 years

Date	Depth to WL (ft)	Elev of WL (ft)	Change (ft)
1/19/2000	151.95	4230.05	-0.41
12/28/2000	152.78	4229.22	-0.83
12/27/2001	153.05	4228.95	-0.27
12/23/2002	154.24	4227.76	-1.19
12/29/2003	154.68	4227.32	-0.44
12/21/2004	155.78	4226.22	-1.10
1/31/2006	156.78	4225.22	-1.00
4/17/2007	160.90	4221.10	-4.12
1/27/2008	159.89	4222.11	1.01
1/1/2009			
2/15/2010	142.40	4239.60	

All Historic Measurements



Well Name: HEINTGES, GERHARD & TINA

Owner: HUDYE FARMS US INC

Permit #: 19477 - FP -

Location #: SC01204503DD

USGS Site ID:

Division: 1 **Water District:** 49 **County:** CHEYENNE

Location: Q160 Q40 Q10 Section **Twnshp** **Range** **PM** **Distance from section lines:**
 SE SE 3 12 S 45 W S **From N/S line:** 40 S **From E/W line:** 250 E

UTM Coordinates (NAD83): **Northing (UTM y):** 4323175.5 **Easting (UTM x):** 722533.1 *Spotted from section lines*

Latitude/Longitude (decimal degrees):

Surface Elevation (ft): 4332

Well depth (ft): 161

Aquifer(s): OGALLALA

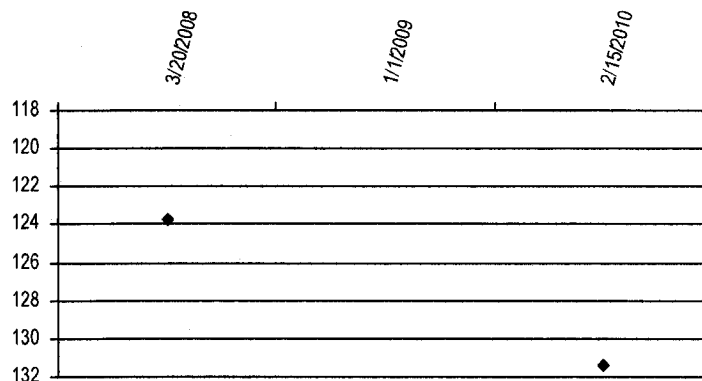
Water Level Change

1 year:
5 year:
10 year:

Measurements from last 10 years

Date	Depth to WL (ft)	Elev of WL (ft)	Change (ft)
3/20/2008	123.77	4208.23	
1/1/2009			
2/15/2010	131.40	4200.60	

All Historic Measurements



**NORTHERN HIGH PLAINS
DISTRICT: EASTERN CHEYENNE**

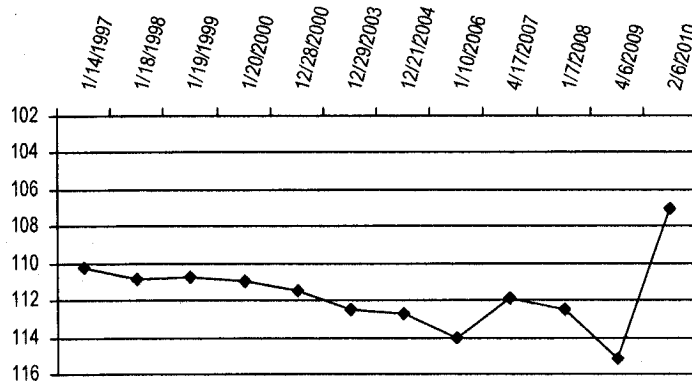
Well Name: SMELKER FARMS CO **Owner:** SMELKER FARMS CO
Permit #: 15548 - F **Location #:** SC01204710DBC **USGS Site ID:**
Division: 1 **Water District:** 49 **County:** CHEYENNE
Location: Q160 Q40 Q10 Section Twnshp Range PM Distance from section lines:
 SE NW SW 10 12 S 47 W S From N/S line: From E/W line:
UTM Coordinates (NAD83): Northing (UTM y): 4321087.8 Easting (UTM x): 702741.1 Spotted from quarters
Latitude/Longitude (decimal degrees): 39.015339 -102.658286

Surface Elevation (ft): 4565 **Water Level Change**
Well depth (ft): 300 **1 year:** 8.22
Aquifer(s): OGALLALA **5 year:** 5.75
 10 year: 3.97

Measurements from last 10 years

Date	Depth to WL (ft)	Elev of WL (ft)	Change (ft)
1/20/2000	110.97	4454.03	-0.22
12/28/2000	111.51	4453.49	-0.54
12/29/2003	112.51	4452.49	-1.00
12/21/2004	112.75	4452.25	-0.24
1/10/2006	114.02	4450.98	-1.27
4/17/2007	111.90	4453.10	2.12
1/7/2008	112.50	4452.50	-0.60
4/6/2009	115.22	4449.78	-2.72
2/6/2010	107.00	4458.00	8.22

All Historic Measurements



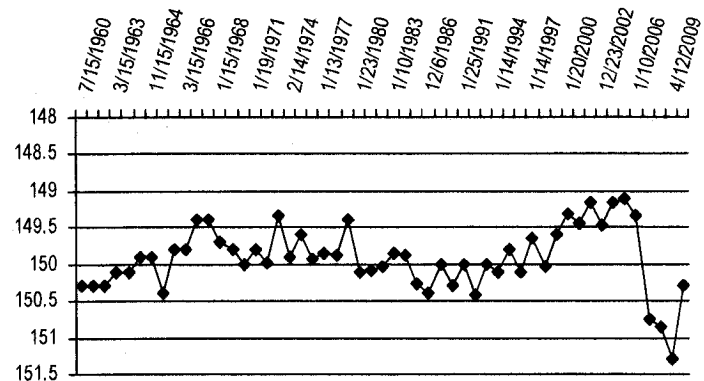
Well Name: SHARP, A. **Owner:**
Permit #: - **Location #:** SC01204810ABD **USGS Site ID:** 390120102460000
Division: 1 **Water District:** 49 **County:** CHEYENNE
Location: Q160 Q40 Q10 Section Twnshp Range PM Distance from section lines:
 NE NW SE 10 12 S 48 W S From N/S line: From E/W line:
UTM Coordinates (NAD83): Northing (UTM y): 4321665.7 Easting (UTM x): 693279.7 Spotted from quarters
Latitude/Longitude (decimal degrees): 39.022685 -102.767326

Surface Elevation (ft): 4718 **Water Level Change**
Well depth (ft): 214 **1 year:** 0.99
Aquifer(s): **5 year:** -1.20
 10 year: -0.98

Measurements from last 10 years

Date	Depth to WL (ft)	Elev of WL (ft)	Change (ft)
1/20/2000	149.32	4568.68	0.28
12/28/2000	149.43	4568.57	-0.11
12/27/2001	149.15	4568.85	0.28
12/23/2002	149.47	4568.53	-0.32
12/29/2003	149.15	4568.85	0.32
12/21/2004	149.10	4568.90	0.05
1/10/2006	149.35	4568.65	-0.25
4/17/2007	150.75	4567.25	-1.40
1/7/2008	150.85	4567.15	-0.10
4/12/2009	151.29	4566.71	-0.44
2/6/2010	150.30	4567.70	0.99

All Historic Measurements



**NORTHERN HIGH PLAINS
DISTRICT: EASTERN CHEYENNE**

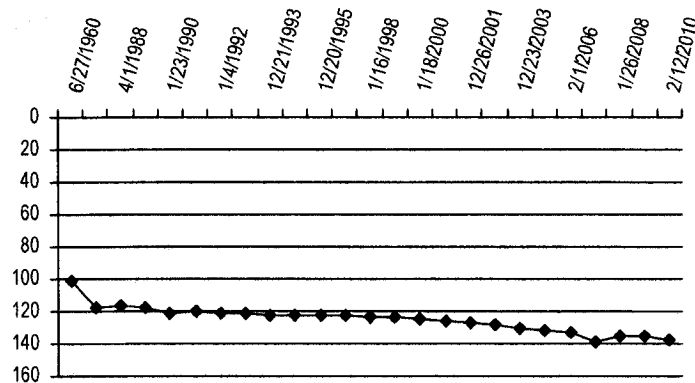
Well Name: DURR, D. **Owner:**
Permit #: - - **Location #:** SC01304209AAB **USGS Site ID:** 385639102064300
Division: 1 **Water District:** 49 **County:** CHEYENNE
Location: Q160 Q40 Q10 Section Twnshp Range PM Distance from section lines:
 NE NE NW 9 13 S 42 W S **From N/S line:** **From E/W line:**
UTM Coordinates (NAD83): Northing (UTM y): 4314458.1 Easting (UTM x): 750161.5 Spotted from quarters
Latitude/Longitude (decimal degrees): 38.943399 -102.113581

Surface Elevation (ft): 3910 **Water Level Change**
Well depth (ft): 169 **1 year:** -2.60
Aquifer(s): OGALLALA **5 year:** -6.36
10 year: -13.66

Measurements from last 10 years

Date	Depth to WL (ft)	Elev of WL (ft)	Change (ft)
1/18/2000	124.44	3785.56	-0.64
12/27/2000	125.56	3784.44	-1.12
12/26/2001	126.54	3783.46	-0.98
12/26/2002	128.78	3781.22	-2.24
12/23/2003	130.66	3779.34	-1.88
12/15/2004	131.74	3778.26	-1.08
2/1/2006	132.64	3777.36	-0.90
4/18/2007	138.55	3771.45	-5.91
1/26/2008	134.85	3775.15	3.70
4/4/2009	135.50	3774.50	-0.65
2/12/2010	138.10	3771.90	-2.60

All Historic Measurements



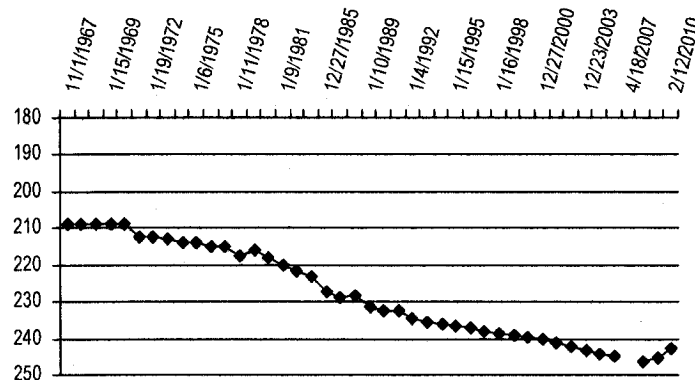
Well Name: U.S. GOVERNMENT **Owner:**
Permit #: - - **Location #:** SC01304217CCC **USGS Site ID:** 385500102084000
Division: 1 **Water District:** 49 **County:** CHEYENNE
Location: Q160 Q40 Q10 Section Twnshp Range PM Distance from section lines:
 SW SW SW 17 13 S 42 W S **From N/S line:** **From E/W line:**
UTM Coordinates (NAD83): Northing (UTM y): 4311333.1 Easting (UTM x): 747467.1 Spotted from quarters
Latitude/Longitude (decimal degrees): 38.916038 -102.145763

Surface Elevation (ft): 4002 **Water Level Change**
Well depth (ft): 247 **1 year:** 2.50
Aquifer(s): **5 year:** 1.13
10 year: -3.25

Measurements from last 10 years

Date	Depth to WL (ft)	Elev of WL (ft)	Change (ft)
1/18/2000	239.75	3762.25	-0.41
12/27/2000	240.37	3761.63	-0.62
12/26/2001	241.32	3760.68	-0.95
12/26/2002	242.33	3759.67	-1.01
12/23/2003	243.24	3758.76	-0.91
12/15/2004	244.13	3757.87	-0.89
2/1/2006	245.01	3756.99	-0.88
4/18/2007	246.50	3755.50	
1/26/2008	246.50	3755.50	1.00
4/4/2009	245.50	3756.50	
2/12/2010	243.00	3759.00	2.50

All Historic Measurements



**NORTHERN HIGH PLAINS
DISTRICT: EASTERN CHEYENNE**

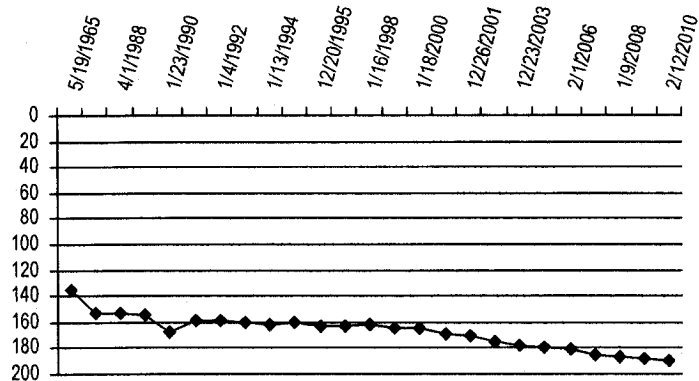
Well Name: MYERS, STEVE **Owner:** CURE LAND LLC
Permit #: 9530 - FP - **Location #:** SC01304224DDA **USGS Site ID:** 385414102031800
Division: 1 **Water District:** 49 **County:** CHEYENNE
Location: Q160 Q40 Q10 Section Twnshp Range PM Distance from section lines:
 SE SE NE 24 13 S 42 W S *From N/S line:* *From E/W line:*
UTM Coordinates (NAD83): Northing (UTM y): 4310207.6 Easting (UTM x): 755427.9 *Spotted from quarters*
Latitude/Longitude (decimal degrees): 38.903629 -102.054474

Surface Elevation (ft): 3882 **Water Level Change**
Well depth (ft): 275 **1 year:** -1.43
Aquifer(s): OGALLALA **5 year:** -10.22
 10 year: -24.88

Measurements from last 10 years

Date	Depth to WL (ft)	Elev of WL (ft)	Change (ft)
1/18/2000	165.32	3716.68	-0.69
12/27/2000	168.77	3713.23	-3.45
12/26/2001	170.71	3711.29	-1.94
12/26/2002	174.30	3707.70	-3.59
12/23/2003	177.40	3704.60	-3.10
12/20/2004	179.98	3702.02	-2.58
2/1/2006	180.31	3701.69	-0.33
4/9/2007	185.85	3696.15	-5.54
1/9/2008	186.84	3695.16	-0.99
4/4/2009	188.77	3693.23	-1.93
2/12/2010	190.20	3691.80	-1.43

All Historic Measurements



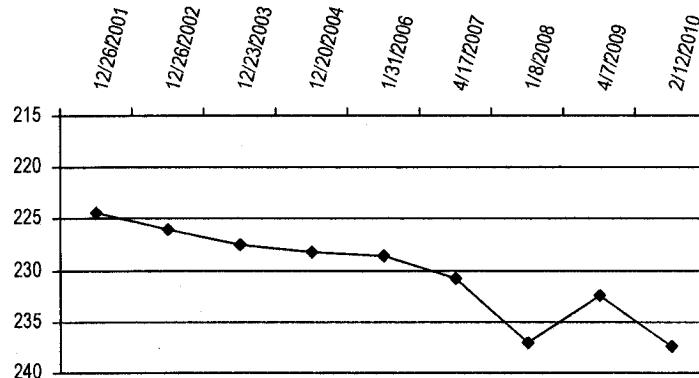
Well Name: HADACHEK, JIM **Owner:** HADACHEK JAMES R & MARLA K
Permit #: 15670 - FP - **Location #:** SC01304310BAA **USGS Site ID:**
Division: 1 **Water District:** 49 **County:** CHEYENNE
Location: Q160 Q40 Q10 Section Twnshp Range PM Distance from section lines:
 NE NW NW 10 13 S 43 W S *From N/S line:* *From E/W line:*
UTM Coordinates (NAD83): Northing (UTM y): 4314147.6 Easting (UTM x): 741665.9 *Spotted from quarters*
Latitude/Longitude (decimal degrees): 38.942986 -102.211605

Surface Elevation (ft): 4160 **Water Level Change**
Well depth (ft): 322 **1 year:** -5.10
Aquifer(s): OGALLALA **5 year:** -9.23
 10 year:

Measurements from last 10 years

Date	Depth to WL (ft)	Elev of WL (ft)	Change (ft)
12/26/2001	224.30	3935.70	
12/26/2002	226.12	3933.88	-1.82
12/23/2003	227.48	3932.52	-1.36
12/20/2004	228.27	3931.73	-0.79
1/31/2006	228.52	3931.48	-0.25
4/17/2007	230.78	3929.22	-2.26
1/8/2008	236.99	3923.01	-6.21
4/7/2009	232.40	3927.60	4.59
2/12/2010	237.50	3922.50	-5.10

All Historic Measurements



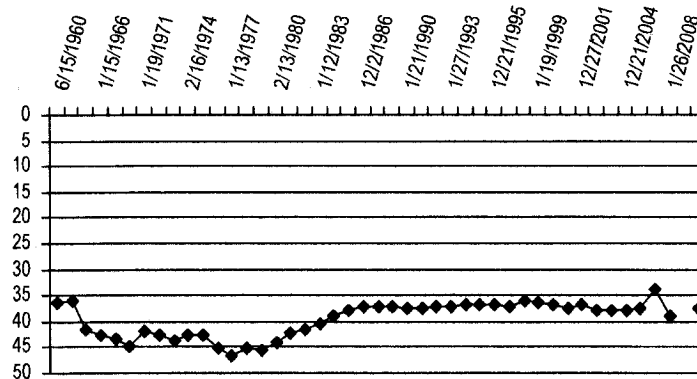
**NORTHERN HIGH PLAINS
DISTRICT: EASTERN CHEYENNE**

Well Name: HANAVAN, C.L. & P. **Owner:** HANAVAN CHARLES L.
Permit #: 7381 - FP - **Location #:** SC01304421BCA **USGS Site ID:** 385430102205000
Division: 1 **Water District:** 49 **County:** CHEYENNE
Location: Q160 Q40 Q10 Section Twnshp Range PM Distance from section lines:
 NW SW NE 21 13 S 44 W S From N/S line: From E/W line:
UTM Coordinates (NAD83): Northing (UTM y): 4310020.0 Easting (UTM x): 729910.1 Spotted from quarters
Latitude/Longitude (decimal degrees): 38.908991 -102.348492
Surface Elevation (ft): 4230 **Water Level Change**
Well depth (ft): 135 **1 year:**
Aquifer(s): OGALLALA **5 year:** 0.10
10 year: -0.98

Measurements from last 10 years

Date	Depth to WL (ft)	Elev of WL (ft)	Change (ft)
1/19/2000	36.62	4193.38	-0.24
12/28/2000	37.49	4192.51	-0.87
12/27/2001	36.77	4193.23	0.72
12/23/2002	38.05	4191.95	-1.28
12/29/2003	37.92	4192.08	0.13
12/21/2004	37.70	4192.30	0.22
1/31/2006	37.38	4192.62	0.32
3/16/2007	33.90	4196.10	3.48
1/26/2008	38.87	4191.13	-4.97
1/1/2009			
2/6/2010	37.60	4192.40	

All Historic Measurements

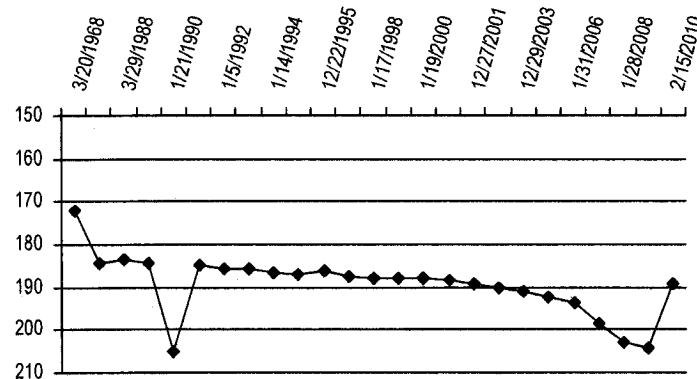


Well Name: GERWECK, GEORGE **Owner:** GERWECK GEORGE
Permit #: 12352 - F - **Location #:** SC01304502DDA **USGS Site ID:** 385640102242000
Division: 1 **Water District:** 49 **County:** CHEYENNE
Location: Q160 Q40 Q10 Section Twnshp Range PM Distance from section lines:
 SE SE NE 2 13 S 45 W S From N/S line: From E/W line:
UTM Coordinates (NAD83): Northing (UTM y): 4313778.9 Easting (UTM x): 724526.7 Spotted from quarters
Latitude/Longitude (decimal degrees): 38.944223 -102.409286
Surface Elevation (ft): 4383 **Water Level Change**
Well depth (ft): 230 **1 year:** 14.83
Aquifer(s): OGALLALA **5 year:** 3.04
10 year: -1.34

Measurements from last 10 years

Date	Depth to WL (ft)	Elev of WL (ft)	Change (ft)
1/19/2000	188.06	4194.94	-0.06
12/28/2000	188.35	4194.65	-0.29
12/27/2001	189.07	4193.93	-0.72
12/23/2002	189.93	4193.07	-0.86
12/29/2003	191.09	4191.91	-1.16
12/21/2004	192.44	4190.56	-1.35
1/31/2006	193.85	4189.15	-1.41
4/17/2007	198.41	4184.59	-4.56
1/28/2008	202.79	4180.21	-4.38
4/4/2009	204.23	4178.77	-1.44
2/15/2010	189.40	4193.60	14.83

All Historic Measurements



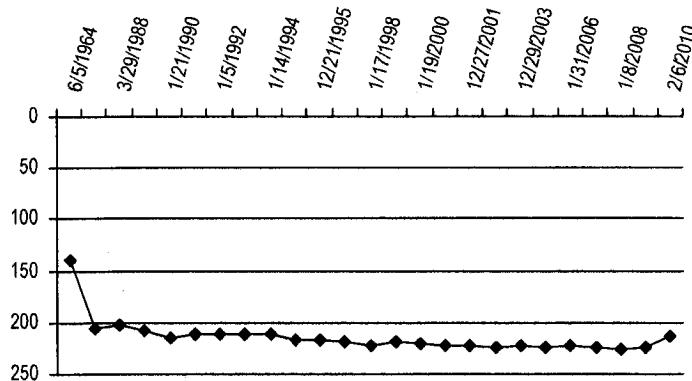
**NORTHERN HIGH PLAINS
DISTRICT: EASTERN CHEYENNE**

Well Name: LOWE, MARVIN **Owner:** LOWE MARVIN
Permit #: 5665 - FP - **Location #:** SC01304525CCC **USGS Site ID:** 385300102240000
Division: 1 **Water District:** 49 **County:** CHEYENNE
Location: Q160 Q40 Q10 Section Twnshp Range PM Distance from section lines:
 SW SW SW 25 13 S 45 W S From N/S line: From E/W line:
UTM Coordinates (NAD83): Northing (UTM y): 4307149.4 Easting (UTM x): 724954.7 Spotted from quarters
Latitude/Longitude (decimal degrees): 38.884434 -102.406527
Surface Elevation (ft): 4359 **Water Level Change**
Well depth (ft): 305 **1 year:** 11.93
Aquifer(s): OGALLALA **5 year:** 10.52
10 year: 7.30

Measurements from last 10 years

Date	Depth to WL (ft)	Elev of WL (ft)	Change (ft)
1/19/2000	220.20	4138.80	-1.16
12/28/2000	221.53	4137.47	-1.33
12/27/2001	223.01	4135.99	-1.48
12/23/2002	224.38	4134.62	-1.37
12/29/2003	222.72	4136.28	1.66
12/21/2004	223.42	4135.58	-0.70
1/31/2006	222.89	4136.11	0.53
3/16/2007	225.00	4134.00	-2.11
1/8/2008	226.42	4132.58	-1.42
4/4/2009	224.83	4134.17	1.59
2/6/2010	212.90	4146.10	11.93

All Historic Measurements

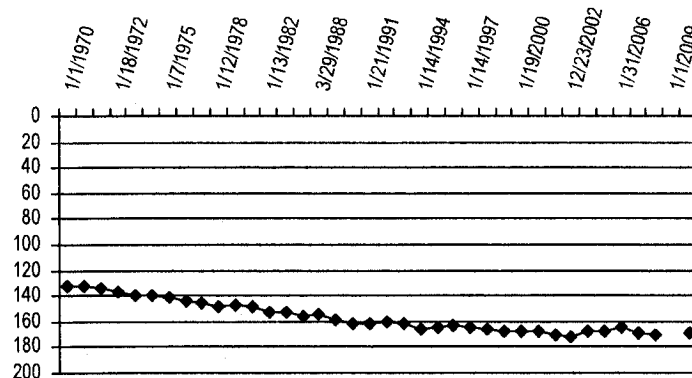


Well Name: SIMON, E. **Owner:** SIMON FAMILY INC
Permit #: 13365 - F - **Location #:** SC01304614DCC **USGS Site ID:** 385440102313000
Division: 1 **Water District:** 49 **County:** CHEYENNE
Location: Q160 Q40 Q10 Section Twnshp Range PM Distance from section lines:
 SE SW SW 14 13 S 46 W S From N/S line: From E/W line:
UTM Coordinates (NAD83): Northing (UTM y): 4309978.3 Easting (UTM x): 714402.0 Spotted from quarters
Latitude/Longitude (decimal degrees): 38.912540 -102.527196
Surface Elevation (ft): 4527 **Water Level Change**
Well depth (ft): 222 **1 year:** -2.01
Aquifer(s): OGALLALA **5 year:** -1.45
10 year: -1.45

Measurements from last 10 years

Date	Depth to WL (ft)	Elev of WL (ft)	Change (ft)
1/19/2000	167.49	4359.51	0.76
12/28/2000	167.83	4359.17	-0.34
12/27/2001	169.95	4357.05	-2.12
12/23/2002	171.45	4355.55	-1.50
12/29/2003	167.25	4359.75	4.20
12/21/2004	166.93	4360.07	0.32
1/31/2006	164.53	4362.47	2.40
4/17/2007	169.11	4357.89	-4.58
1/8/2008	170.99	4356.01	-1.88
1/1/2009			
2/6/2010	168.94	4358.06	

All Historic Measurements



**NORTHERN HIGH PLAINS
DISTRICT: EASTERN CHEYENNE**

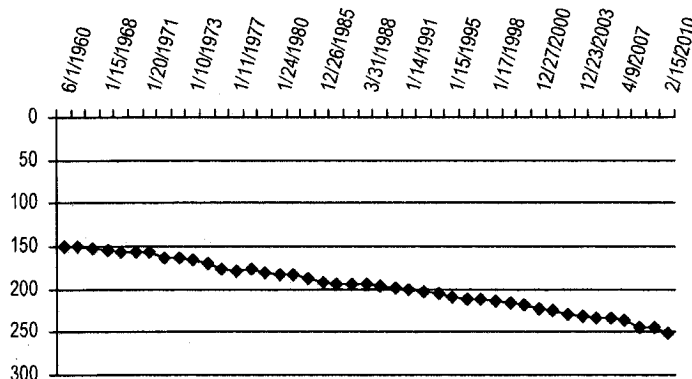
Well Name: PURVIS FARMS INC. **Owner:** PURVIS LAWRENCE
Permit #: 20969 - FP - **Location #:** SC01404130ABB **USGS Site ID:** 384840102025000
Division: 1 **Water District:** 49 **County:** CHEYENNE
Location: Q160 Q40 Q10 Section Twnshp Range PM Distance from section lines:
 NE NW NW 30 14 S 41 W S From N/S line: From E/W line:
UTM Coordinates (NAD83): Northing (UTM y): 4300017.6 Easting (UTM x): 755912.8 Spotted from quarters
Latitude/Longitude (decimal degrees): 38.811782 -102.052681

Surface Elevation (ft): 3885 **Water Level Change**
Well depth (ft): 291 **1 year:** -7.51
Aquifer(s): OGALLALA **5 year:** -18.78
10 year: -34.01

Measurements from last 10 years

Date	Depth to WL (ft)	Elev of WL (ft)	Change (ft)
1/18/2000	218.19	3666.81	-1.31
12/27/2000	222.90	3662.10	-4.71
12/26/2001	224.95	3660.05	-2.05
12/26/2002	230.27	3654.73	-5.32
12/23/2003	232.08	3652.92	-1.81
12/20/2004	233.42	3651.58	-1.34
2/1/2006	234.28	3650.72	-0.86
4/9/2007	237.11	3647.89	-2.83
1/11/2008	243.98	3641.02	-6.87
4/4/2009	244.69	3640.31	-0.71
2/15/2010	252.20	3632.80	-7.51

All Historic Measurements



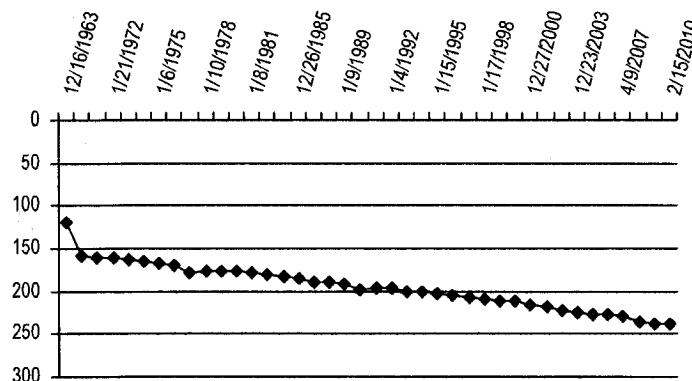
Well Name: PURVIS FARMS INC. **Owner:** ALLEN BROS
Permit #: 4932 - FP - **Location #:** SC01404131ACC **USGS Site ID:** 384720102024000
Division: 1 **Water District:** 49 **County:** CHEYENNE
Location: Q160 Q40 Q10 Section Twnshp Range PM Distance from section lines:
 NE SW SW 31 14 S 41 W S From N/S line: From E/W line:
UTM Coordinates (NAD83): Northing (UTM y): 4297801.1 Easting (UTM x): 755978.1 Spotted from quarters
Latitude/Longitude (decimal degrees): 38.791815 -102.052752

Surface Elevation (ft): 3888 **Water Level Change**
Well depth (ft): 405 **1 year:** -0.95
Aquifer(s): OGALLALA **5 year:** -11.70
10 year: -25.80

Measurements from last 10 years

Date	Depth to WL (ft)	Elev of WL (ft)	Change (ft)
1/18/2000	212.70	3675.30	-1.42
12/27/2000	215.77	3672.23	-3.07
12/26/2001	218.55	3669.45	-2.78
12/26/2002	223.32	3664.68	-4.77
12/23/2003	225.10	3662.90	-1.78
12/20/2004	226.80	3661.20	-1.70
2/1/2006	227.98	3660.02	-1.18
4/9/2007	230.50	3657.50	-2.52
1/11/2008	236.72	3651.28	-6.22
4/4/2009	237.55	3650.45	-0.83
2/15/2010	238.50	3649.50	-0.95

All Historic Measurements



**NORTHERN HIGH PLAINS
DISTRICT: EASTERN CHEYENNE**

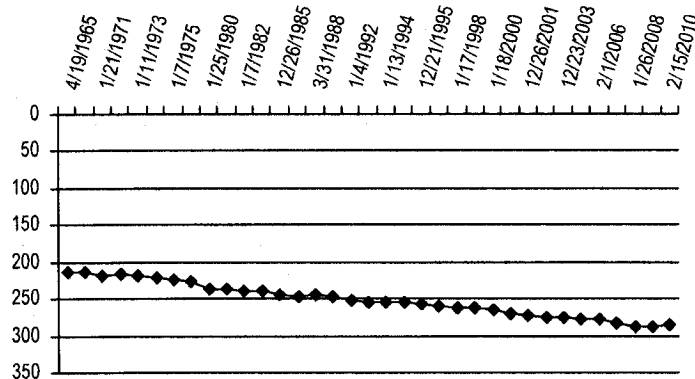
Well Name: NICKELSON FARMS INC. **Owner:** ALLEN BEN
Permit #: 9192 - FP - **Location #:** SC01404228DAD **USGS Site ID:** 384810102062000
Division: 1 **Water District:** 49 **County:** CHEYENNE
Location: Q160 Q40 Q10 Section Twnshp Range PM Distance from section lines:
SE NE SE 28 14 S 42 W S From N/S line: From E/W line:
UTM Coordinates (NAD83): Northing (UTM y): 4298888.6 Easting (UTM x): 750945.2 Spotted from quarters
Latitude/Longitude (decimal degrees): 38.803049 -102.110234

Surface Elevation (ft): 3961 **Water Level Change**
Well depth (ft): 398 **1 year:** 5.02
Aquifer(s): OGALLALA **5 year:** -6.48
10 year: -20.08

Measurements from last 10 years

Date	Depth to WL (ft)	Elev of WL (ft)	Change (ft)
1/18/2000	264.32	3696.68	-1.32
12/28/2000	270.05	3690.95	-5.73
12/26/2001	271.83	3689.17	-1.78
12/26/2002	276.40	3684.60	-4.57
12/23/2003	276.16	3684.84	0.24
12/20/2004	277.92	3683.08	-1.76
2/1/2006	279.12	3681.88	-1.20
4/9/2007	283.29	3677.71	-4.17
1/26/2008	287.29	3673.71	-4.00
4/12/2009	289.42	3671.58	-2.13
2/15/2010	284.40	3676.60	5.02

All Historic Measurements



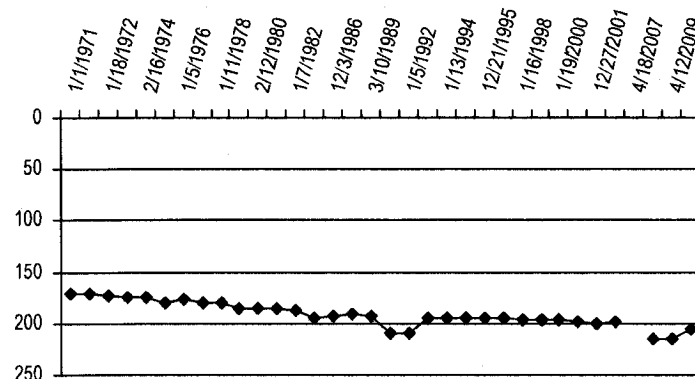
Well Name: ANDERSON, GERALD ET AL **Owner:**
Permit #: - - **Location #:** SC01404418DDB **USGS Site ID:** 384940102221000
Division: 1 **Water District:** 49 **County:** CHEYENNE
Location: Q160 Q40 Q10 Section Twnshp Range PM Distance from section lines:
SE SE NW 18 14 S 44 W S From N/S line: From E/W line:
UTM Coordinates (NAD83): Northing (UTM y): 4301177.5 Easting (UTM x): 728029.9 Spotted from quarters
Latitude/Longitude (decimal degrees): 38.829881 -102.373088

Surface Elevation (ft): 4257 **Water Level Change**
Well depth (ft): 310 **1 year:** 9.81
Aquifer(s): **5 year:**
10 year: -8.20

Measurements from last 10 years

Date	Depth to WL (ft)	Elev of WL (ft)	Change (ft)
1/19/2000	197.00	4060.00	-1.20
12/28/2000	198.12	4058.88	-1.12
12/27/2001	199.48	4057.52	-1.36
12/23/2002	199.32	4057.68	0.16
4/18/2007			
1/8/2008	215.05	4041.95	
4/12/2009	215.01	4041.99	0.04
2/6/2010	205.20	4051.80	9.81

All Historic Measurements



**NORTHERN HIGH PLAINS
DISTRICT: EASTERN CHEYENNE**

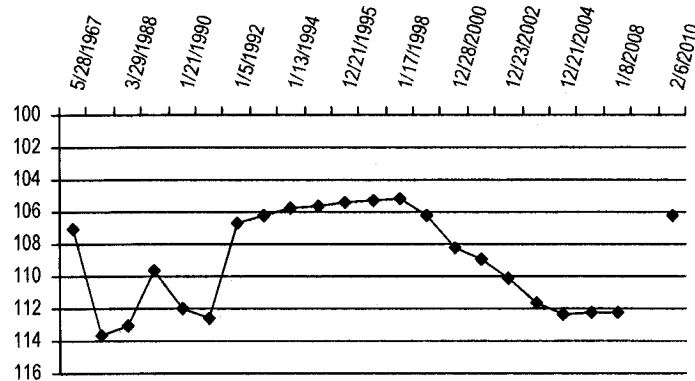
Well Name: MITCHEK, D. **Owner:** MITCHEK DALE
Permit #: 11751 - F - **Location #:** SC01404505ADD **USGS Site ID:** 385150102274000
Division: 1 **Water District:** 49 **County:** CHEYENNE
Location: Q160 Q40 Q10 Section Twnshp Range PM Distance from section lines:
 NE SE SE 5 14 S 45 W S From N/S line: From E/W line:
UTM Coordinates (NAD83): Northing (UTM y): 4304584.4 Easting (UTM x): 720005.9 Spotted from quarters
Latitude/Longitude (decimal degrees): 38.862594 -102.464350

Surface Elevation (ft): 4350 **Water Level Change**
Well depth (ft): 170 **1 year:**
Aquifer(s): **5 year:** 6.10
10 year: 0.08

Measurements from last 10 years

Date	Depth to WL (ft)	Elev of WL (ft)	Change (ft)
1/19/2000	106.28	4243.72	-1.13
12/28/2000	108.28	4241.72	-2.00
12/27/2001	108.97	4241.03	-0.69
12/23/2002	110.14	4239.86	-1.17
12/29/2003	111.66	4238.34	-1.52
12/21/2004	112.30	4237.70	-0.64
3/16/2007	112.18	4237.82	0.12
1/8/2008	112.24	4237.76	-0.06
1/1/2009			
2/6/2010	106.20	4243.80	

All Historic Measurements



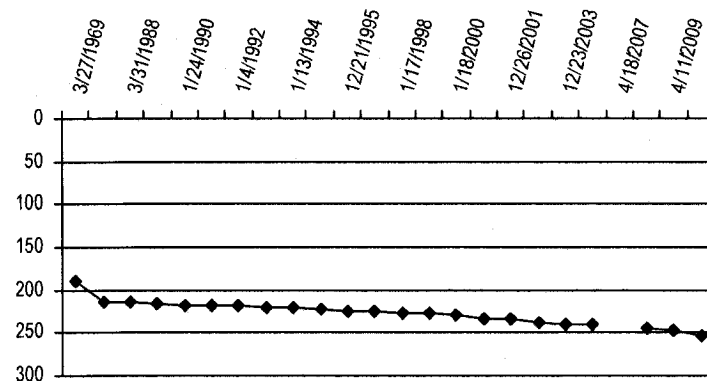
Well Name: BUELL, LEON **Owner:** BUELL LEONA
Permit #: 13825 - F - **Location #:** SC01504203BBD **USGS Site ID:** 384640102061000
Division: 1 **Water District:** 49 **County:** CHEYENNE
Location: Q160 Q40 Q10 Section Twnshp Range PM Distance from section lines:
 NW NW SE 3 15 S 42 W S From N/S line: From E/W line:
UTM Coordinates (NAD83): Northing (UTM y): 4296452.1 Easting (UTM x): 751409.9 Spotted from quarters
Latitude/Longitude (decimal degrees): 38.780988 -102.105776

Surface Elevation (ft): 3945 **Water Level Change**
Well depth (ft): 420 **1 year:** -8.00
Aquifer(s): OGALLALA **5 year:** -14.00
10 year: -24.65

Measurements from last 10 years

Date	Depth to WL (ft)	Elev of WL (ft)	Change (ft)
1/18/2000	229.45	3715.55	-1.75
12/27/2000	232.96	3712.04	-3.51
12/26/2001	234.72	3710.28	-1.76
12/26/2002	238.54	3706.46	-3.82
12/23/2003	240.23	3704.77	-1.69
12/20/2004	240.10	3704.90	0.13
4/18/2007			
1/11/2008	245.10	3699.90	
4/11/2009	246.10	3698.90	-1.00
2/15/2010	254.10	3690.90	-8.00

All Historic Measurements



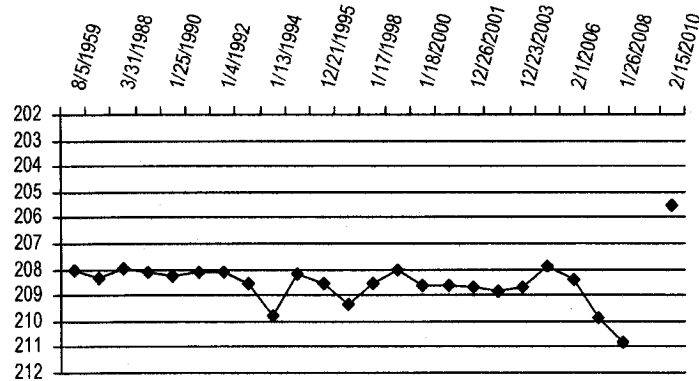
**NORTHERN HIGH PLAINS
DISTRICT: EASTERN CHEYENNE**

Well Name: ADAMS, L.B. **Owner:**
Permit #: - - **Location #:** SC01504223BCC **USGS Site ID:** 384350102052000
Division: 1 **Water District:** 49 **County:** CHEYENNE
Location: Q160 Q40 Q10 Section Twnshp Range PM Distance from section lines:
 NW SW SW 23 15 S 42 W S From N/S line: From E/W line:
UTM Coordinates (NAD83): Northing (UTM y): 4291245.6 Easting (UTM x): 753035.1 Spotted from quarters
Latitude/Longitude (decimal degrees): 38.733665 -102.088995
Surface Elevation (ft): 3977 **Water Level Change**
Well depth (ft): 213 **1 year:**
Aquifer(s): **5 year:** 2.30
10 year: 3.07

Measurements from last 10 years

Date	Depth to WL (ft)	Elev of WL (ft)	Change (ft)
1/18/2000	208.63	3768.37	-0.59
12/27/2000	208.62	3768.38	0.01
12/26/2001	208.68	3768.32	-0.06
12/26/2002	208.81	3768.19	-0.13
12/23/2003	208.66	3768.34	0.15
12/20/2004	207.86	3769.14	0.80
2/1/2006	208.39	3768.61	-0.53
4/17/2007	209.89	3767.11	-1.50
1/26/2008	210.81	3766.19	-0.92
1/1/2009			
2/15/2010	205.56	3771.44	

All Historic Measurements

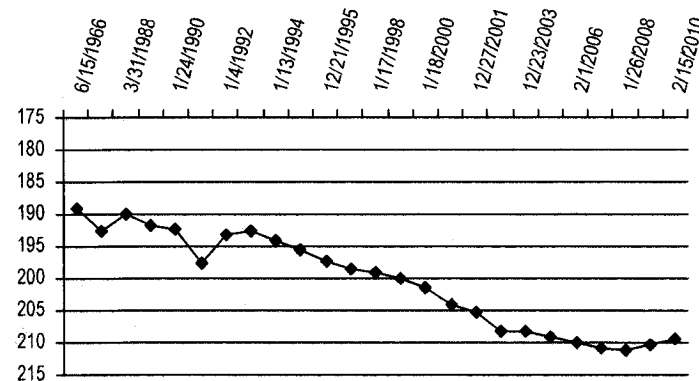


Well Name: U.S. GOVERNMENT **Owner:**
Permit #: - - **Location #:** SC01504301AAA **USGS Site ID:** 384650102100000
Division: 1 **Water District:** 49 **County:** CHEYENNE
Location: Q160 Q40 Q10 Section Twnshp Range PM Distance from section lines:
 NE NE NE 1 15 S 43 W S From N/S line: From E/W line:
UTM Coordinates (NAD83): Northing (UTM y): 4296528.1 Easting (UTM x): 746135.8 Spotted from quarters
Latitude/Longitude (decimal degrees): 38.783159 -102.166395
Surface Elevation (ft): 4021 **Water Level Change**
Well depth (ft): 275 **1 year:** 1.10
Aquifer(s): **5 year:** -0.10
10 year: -7.73

Measurements from last 10 years

Date	Depth to WL (ft)	Elev of WL (ft)	Change (ft)
1/18/2000	201.57	3819.43	-1.52
12/28/2000	204.14	3816.86	-2.57
12/27/2001	205.22	3815.78	-1.08
12/26/2002	208.23	3812.77	-3.01
12/23/2003	208.17	3812.83	0.06
12/15/2004	209.20	3811.80	-1.03
2/1/2006	210.02	3810.98	-0.82
4/17/2007	210.78	3810.22	-0.76
1/26/2008	211.20	3809.80	-0.42
4/4/2009	210.40	3810.60	0.80
2/15/2010	209.30	3811.70	1.10

All Historic Measurements



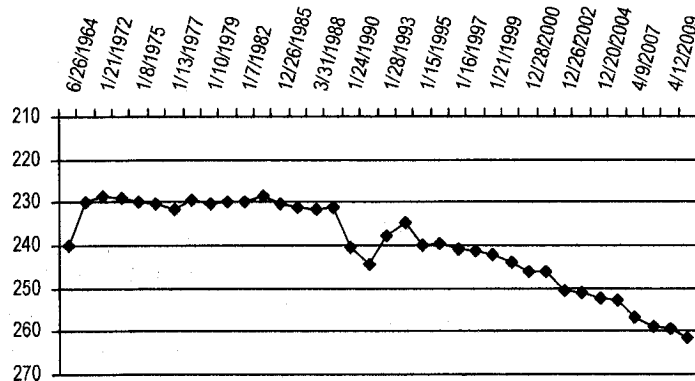
**NORTHERN HIGH PLAINS
DISTRICT: EASTERN CHEYENNE**

Well Name: WHEELER, GARY L. **Owner:** WHEELER RALPH & RUBY
Permit #: 5725 - FP - **Location #:** SC01504302BBD **USGS Site ID:** 384640102115000
Division: 1 **Water District:** 49 **County:** CHEYENNE
Location: Q160 Q40 Q10 Section Twnshp Range PM Distance from section lines:
 NW NW SE 2 15 S 43 W S From N/S line: From E/W line:
UTM Coordinates (NAD83): Northing (UTM y): 4296245.1 Easting (UTM x): 743316.2 Spotted from quarters
Latitude/Longitude (decimal degrees): 38.781394 -102.198919
Surface Elevation (ft): 4071 **Water Level Change**
Well depth (ft): 315 **1 year:** -1.87
Aquifer(s): OGALLALA **5 year:** -9.13
10 year: -17.70

Measurements from last 10 years

Date	Depth to WL (ft)	Elev of WL (ft)	Change (ft)
1/18/2000	243.80	3827.20	-1.67
12/28/2000	246.20	3824.80	-2.40
12/27/2001	246.39	3824.61	-0.19
12/26/2002	250.44	3820.56	-4.05
12/23/2003	251.07	3819.93	-0.63
12/20/2004	252.37	3818.63	-1.30
2/1/2006	252.91	3818.09	-0.54
4/9/2007	256.91	3814.09	-4.00
1/26/2008	259.05	3811.95	-2.14
4/12/2009	259.63	3811.37	-0.58
2/15/2010	261.50	3809.50	-1.87

All Historic Measurements

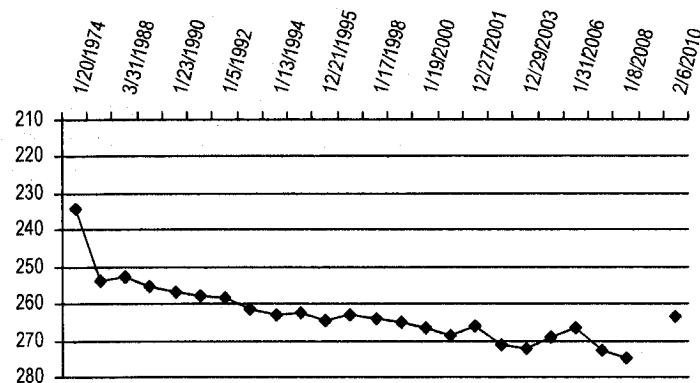


Well Name: HARMS, MELVIN B. **Owner:** MARMEL INC
Permit #: 17469 - F - **Location #:** SC01504504BAB1 **USGS Site ID:** 384657102272101
Division: 1 **Water District:** 49 **County:** CHEYENNE
Location: Q160 Q40 Q10 Section Twnshp Range PM Distance from section lines:
 NW NE NW 4 15 S 45 W S From N/S line: From E/W line:
UTM Coordinates (NAD83): Northing (UTM y): 4295603.9 Easting (UTM x): 720926.6 Spotted from quarters
Latitude/Longitude (decimal degrees): 38.781515 -102.456627
Surface Elevation (ft): 4390 **Water Level Change**
Well depth (ft): 365 **1 year:** 5.77
Aquifer(s): OGALLALA **5 year:** 3.38
10 year: 3.38

Measurements from last 10 years

Date	Depth to WL (ft)	Elev of WL (ft)	Change (ft)
1/19/2000	266.68	4123.32	-1.55
12/28/2000	268.48	4121.52	-1.80
12/27/2001	266.11	4123.89	2.37
12/23/2002	271.10	4118.90	-4.99
12/29/2003	272.14	4117.86	-1.04
12/21/2004	269.07	4120.93	3.07
1/31/2006	266.75	4123.25	2.32
3/16/2007	272.57	4117.43	-5.82
1/8/2008	274.65	4115.35	-2.08
1/1/2009	274.65	4115.35	-2.08
2/6/2010	263.30	4126.70	11.35

All Historic Measurements



**NORTHERN HIGH PLAINS
DISTRICT: EASTERN CHEYENNE**

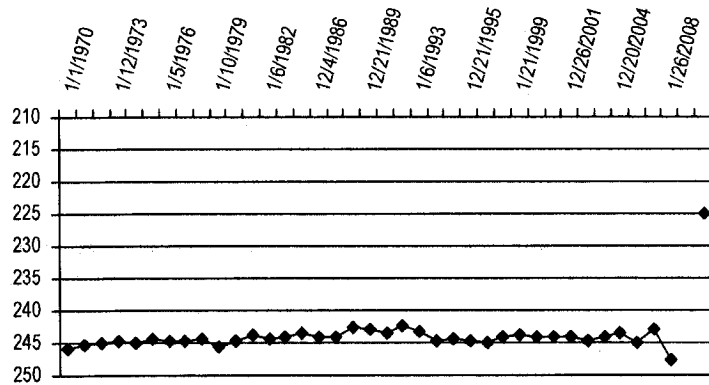
Well Name: REHFELD, E.A. **Owner:** REHFELD RONALD
Permit #: 4245 - FP - **Location #:** SC01604208BBB **USGS Site ID:** 384100102093000
Division: 1 **Water District:** 49 **County:** CHEYENNE
Location: Q160 Q40 Q10 Section Twnshp Range PM Distance from section lines:
 NW NW NW 8 16 S 42 W S From N/S line: From E/W line:
UTM Coordinates (NAD83): Northing (UTM y): 4285788.2 Easting (UTM x): 746970.8 Spotted from quarters
Latitude/Longitude (decimal degrees): 38.686259 -102.160626

Surface Elevation (ft): 4066 **Water Level Change**
Well depth (ft): 266 **1 year:**
Aquifer(s): OGALLALA **5 year:** 18.50
10 year: 19.20

Measurements from last 10 years

Date	Depth to WL (ft)	Elev of WL (ft)	Change (ft)
1/18/2000	244.20	3821.80	-0.33
12/27/2000	244.26	3821.74	-0.06
12/26/2001	244.06	3821.94	0.20
12/26/2002	244.60	3821.40	-0.54
12/23/2003	244.00	3822.00	0.60
12/20/2004	243.50	3822.50	0.50
2/1/2006	245.13	3820.87	-1.63
4/17/2007	243.00	3823.00	2.13
1/26/2008	247.70	3818.30	-4.70
1/1/2009			
2/15/2010	225.00	3841.00	

All Historic Measurements



THIS PAGE INTENTIONALLY BLANK

Kiowa County

**Northern High Plains
Designated Ground Water Basin**

THIS PAGE INTENTIONALLY BLANK

**NORTHERN HIGH PLAINS
DISTRICT: KIOWA COUNTY**

Well Name: U.S. GOVERNMENT

Owner:

Permit #:

Location #: SC01704131CCC

USGS Site ID: 383150102040000

Division: 2 Water District: 67 County: KIOWA

Location: Q160 Q40 Q10 Section Twnshp Range PM Distance from section lines:
SW SW SW 31 17 S 41 W S From N/S line: From E/W line:

UTM Coordinates (NAD83): Northing (UTM y): 4268626.2 Easting (UTM x): 755478.5 GPS

Latitude/Longitude (decimal degrees): 38.529385 -102.069227

Surface Elevation (ft): 3935

Well depth (ft): 57

Aquifer(s):

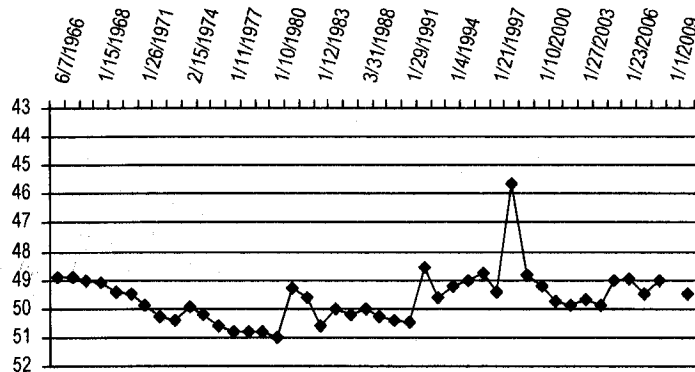
Water Level Change

1 year:
5 year: -0.48
10 year: -0.22

Measurements from last 10 years

Date	Depth to WL (ft)	Elev of WL (ft)	Change (ft)
1/10/2000	49.25	3885.75	-0.40
1/22/2001	49.72	3885.28	-0.47
1/28/2002	49.88	3885.12	-0.16
1/27/2003	49.70	3885.30	0.18
1/21/2004	49.90	3885.10	-0.20
1/25/2005	48.99	3886.01	0.91
1/23/2006	48.96	3886.04	0.03
3/26/2007	49.46	3885.54	-0.50
1/28/2008	48.99	3886.01	0.47
1/1/2009			
1/25/2010	49.47	3885.53	

All Historic Measurements



Well Name: ANDREWS, BILL

Owner:

Permit #:

Location #: SC01904208BAB1

USGS Site ID: 382534102091701

Division: 2 Water District: 67 County: KIOWA

Location: Q160 Q40 Q10 Section Twnshp Range PM Distance from section lines:
NW NE NW 8 19 S 42 W S From N/S line: From E/W line:

UTM Coordinates (NAD83): Northing (UTM y): 4256918.0 Easting (UTM x): 748369.4 GPS

Latitude/Longitude (decimal degrees): 38.426011 -102.154835

Surface Elevation (ft): 3955

Well depth (ft): 78

Aquifer(s):

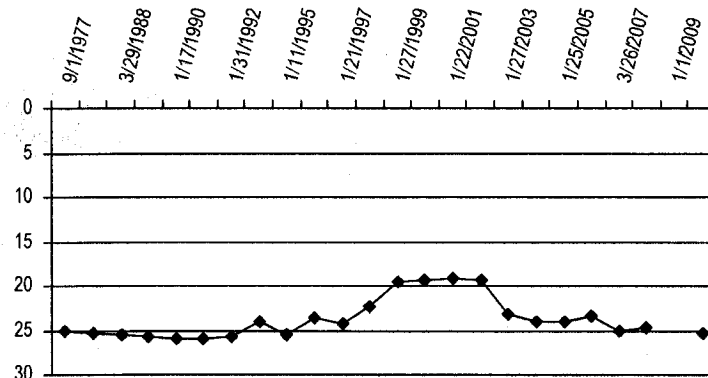
Water Level Change

1 year:
5 year: -1.31
10 year: -5.98

Measurements from last 10 years

Date	Depth to WL (ft)	Elev of WL (ft)	Change (ft)
1/10/2000	19.39	3935.61	0.21
1/22/2001	19.20	3935.80	0.19
1/28/2002	19.36	3935.64	-0.16
1/27/2003	23.15	3931.85	-3.79
1/21/2004	23.95	3931.05	-0.80
1/25/2005	24.06	3930.94	-0.11
1/23/2006	23.49	3931.51	0.57
3/26/2007	25.01	3929.99	-1.52
1/28/2008	24.61	3930.39	0.40
1/1/2009			
1/25/2010	25.37	3929.63	

All Historic Measurements



**NORTHERN HIGH PLAINS
DISTRICT: KIOWA COUNTY**

Well Name: KOELLER, HARLEY

Owner:

Permit #: 88015 - -

Location #: SC01904414DDA

USGS Site ID:

Division: 2 **Water District:** 67 **County:** KIOWA

Location: Q160 Q40 Q10 Section Twnshp Range PM Distance from section lines:

SE SE NE 14 19 S 44 W S From N/S line: From E/W line:

UTM Coordinates (NAD83): Northing (UTM y): 4253727.8 Easting (UTM x): 735075.4 GPS

Latitude/Longitude (decimal degrees): 38.400889 -102.308029

Surface Elevation (ft): 4116

Well depth (ft): 85

Aquifer(s): OGALLALA

Water Level Change

1 year:

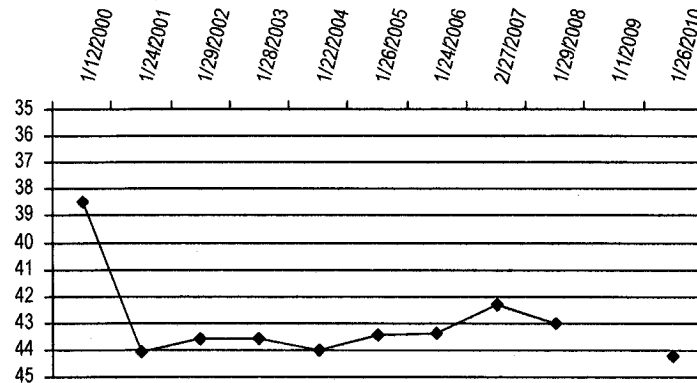
5 year: -0.76

10 year: -5.71

Measurements from last 10 years

Date	Depth to WL (ft)	Elev of WL (ft)	Change (ft)
1/12/2000	38.50	4077.50	
1/24/2001	44.11	4071.89	-5.61
1/29/2002	43.60	4072.40	0.51
1/28/2003	43.60	4072.40	0.00
1/22/2004	44.01	4071.99	-0.41
1/26/2005	43.45	4072.55	0.56
1/24/2006	43.34	4072.66	0.11
2/27/2007	42.31	4073.69	1.03
1/29/2008	43.02	4072.98	-0.71
1/1/2009			
1/26/2010	44.21	4071.79	

All Historic Measurements



Well Name: WELSCH, P.

Owner:

Permit #: - -

Location #: SC02004106CBB

USGS Site ID: 382050102032000

Division: 2 **Water District:** 67 **County:** KIOWA

Location: Q160 Q40 Q10 Section Twnshp Range PM Distance from section lines:

SW NW NW 6 20 S 41 W S From N/S line: From E/W line:

UTM Coordinates (NAD83): Northing (UTM y): 4248540.8 Easting (UTM x): 756261.3 GPS

Latitude/Longitude (decimal degrees): 38.348384 -102.067587

Surface Elevation (ft): 3841

Well depth (ft): 54

Aquifer(s):

Water Level Change

1 year:

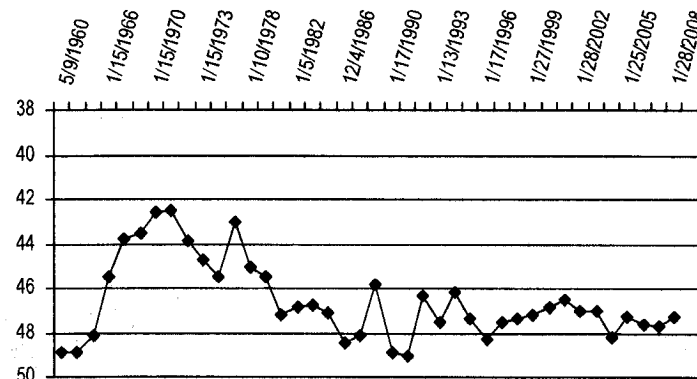
5 year: -0.76

10 year: -1.22

Measurements from last 10 years

Date	Depth to WL (ft)	Elev of WL (ft)	Change (ft)
1/11/2000	46.85	3794.15	0.34
1/22/2001	46.50	3794.50	0.35
1/28/2002	47.05	3793.95	-0.55
1/27/2003	47.05	3793.95	0.00
1/21/2004	48.18	3792.82	-1.13
1/25/2005	47.31	3793.69	0.87
1/23/2006	47.61	3793.39	-0.30
3/26/2007	47.74	3793.26	-0.13
1/28/2008	47.25	3793.75	0.49
1/1/2009			
1/25/2010	48.07	3792.93	

All Historic Measurements



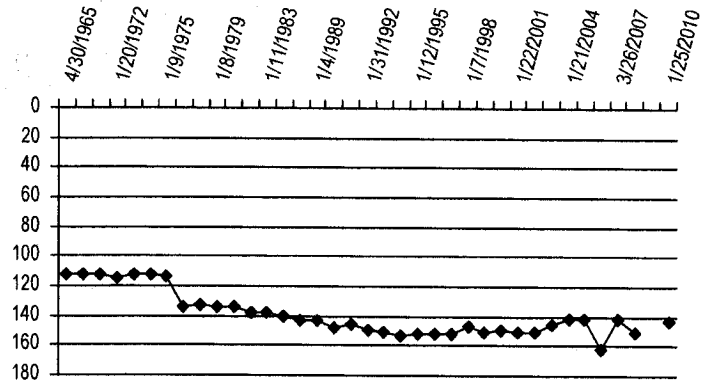
**NORTHERN HIGH PLAINS
DISTRICT: KIOWA COUNTY**

Well Name: CRUM, S. **Owner:**
Permit #: 9301 - F - **Location #:** SC02004229AAD **USGS Site ID:** 381730102082000
Division: 2 **Water District:** 67 **County:** KIOWA
Location: Q160 Q40 Q10 Section Twnshp Range PM Distance from section lines:
 NE NE SE 29 20 S 42 W S **From N/S line:** **From E/W line:**
UTM Coordinates (NAD83): Northing (UTM y): 4242372.5 Easting (UTM x): 750041.2 GPS
Latitude/Longitude (decimal degrees): 38.294620 -102.140864
Surface Elevation (ft): 3853 **Water Level Change**
Well depth (ft): 240 **1 year:**
Aquifer(s): OGALLALA **5 year:** -1.35
10 year: 6.91

Measurements from last 10 years

Date	Depth to WL (ft)	Elev of WL (ft)	Change (ft)
1/11/2000	149.90	3703.10	0.10
1/22/2001	151.00	3702.00	-1.10
1/29/2002	150.22	3702.78	0.78
1/27/2003	144.90	3708.10	5.32
1/21/2004	142.12	3710.88	2.78
1/25/2005	141.64	3711.36	0.48
1/23/2006	162.55	3690.45	-20.91
3/26/2007	141.62	3711.38	20.93
1/28/2008	150.86	3702.14	-9.24
1/1/2009			
1/25/2010	142.99	3710.01	

All Historic Measurements

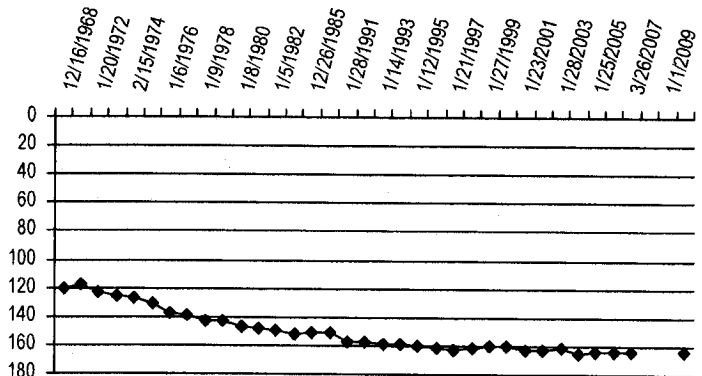


Well Name: REINERT, JAMES **Owner:** HUDDLESTON DENNIS M
Permit #: 13096 - FP - **Location #:** SC02004235CAA **USGS Site ID:** 381630102053000
Division: 2 **Water District:** 67 **County:** KIOWA
Location: Q160 Q40 Q10 Section Twnshp Range PM Distance from section lines:
 SW NE NE 35 20 S 42 W S **From N/S line:** **From E/W line:**
UTM Coordinates (NAD83): Northing (UTM y): 4240273.5 Easting (UTM x): 754202.2 GPS
Latitude/Longitude (decimal degrees): 38.274558 -102.094095
Surface Elevation (ft): 3782 **Water Level Change**
Well depth (ft): 223 **1 year:**
Aquifer(s): **5 year:** -0.06
10 year: -4.25

Measurements from last 10 years

Date	Depth to WL (ft)	Elev of WL (ft)	Change (ft)
1/11/2000	160.37	3621.63	-0.17
1/23/2001	162.45	3619.55	-2.08
1/29/2002	162.30	3619.70	0.15
1/28/2003	161.95	3620.05	0.35
1/21/2004	164.85	3617.15	-2.90
1/25/2005	164.56	3617.44	0.29
1/23/2006	163.99	3618.01	0.57
3/26/2007	164.70	3617.30	-0.71
1/28/2008			
1/1/2009			
1/25/2010	164.62	3617.38	

All Historic Measurements



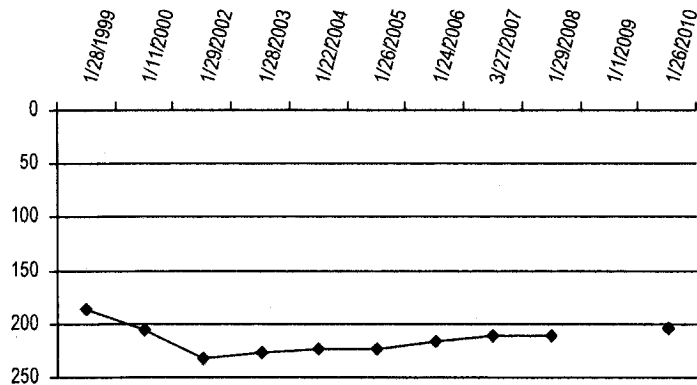
**NORTHERN HIGH PLAINS
DISTRICT: KIOWA COUNTY**

Well Name: BURROWS, JACK **Owner:** BURROWS RUBY M
Permit #: 76677 - - **Location #:** SC02004311CAA **USGS Site ID:**
Division: 2 **Water District:** 67 **County:** KIOWA
Location: Q160 Q40 Q10 Section **Twnshp** **Range** **PM** **Distance from section lines:**
 SW NE NE 11 20 S 43 W S **From N/S line:** **From E/W line:**
UTM Coordinates (NAD83): **Northing (UTM y):** 4246733.0 **Easting (UTM x):** 744133.0 **GPS**
Latitude/Longitude (decimal degrees): 38.335500 -102.206840
Surface Elevation (ft): 3975 **Water Level Change**
Well depth (ft): 307 **1 year:**
Aquifer(s): OGALLALA **5 year:** 19.94
 10 year: 0.76

Measurements from last 10 years

Date	Depth to WL (ft)	Elev of WL (ft)	Change (ft)
1/11/2000	205.10	3769.90	-18.19
1/29/2002	232.60	3742.40	-27.50
1/28/2003	226.80	3748.20	5.80
1/22/2004	223.44	3751.56	3.36
1/26/2005	224.28	3750.72	-0.84
1/24/2006	215.92	3759.08	8.36
3/27/2007	211.52	3763.48	4.40
1/29/2008	211.36	3763.64	0.16
1/1/2009			
1/26/2010	204.34	3770.66	

All Historic Measurements

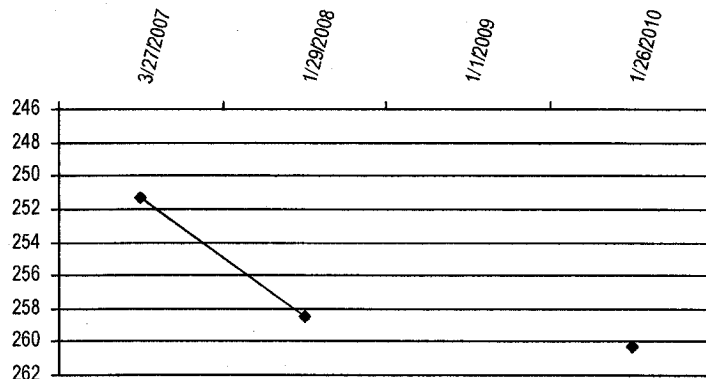


Well Name: YOUNG COLORADO FARMS **Owner:**
Permit #: 14475 - F - **Location #:** SC02004314DD **USGS Site ID:**
Division: 2 **Water District:** 67 **County:** KIOWA
Location: Q160 Q40 Q10 Section **Twnshp** **Range** **PM** **Distance from section lines:**
 SE SE 14 20 S 43 W S **From N/S line:** **From E/W line:**
UTM Coordinates (NAD83): **Northing (UTM y):** 4244212.0 **Easting (UTM x):** 745132.0 **GPS**
Latitude/Longitude (decimal degrees):
Surface Elevation (ft): 3960 **Water Level Change**
Well depth (ft): 306 **1 year:**
Aquifer(s): OGALLALA **5 year:**
 10 year:

Measurements from last 10 years

Date	Depth to WL (ft)	Elev of WL (ft)	Change (ft)
3/27/2007	251.37	3708.63	
1/29/2008	258.49	3701.51	-7.12
1/1/2009			
1/26/2010	260.31	3699.69	

All Historic Measurements



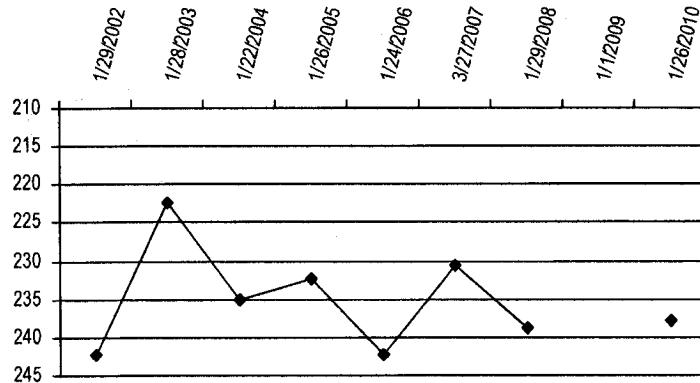
**NORTHERN HIGH PLAINS
DISTRICT: KIOWA COUNTY**

Well Name: SUTFIN **Owner:** J-S FARMS INC
Permit #: 13563 - F - **Location #:** SC02004324BCC1 **USGS Site ID:**
Division: 2 **Water District:** 67 **County:** KIOWA
Location: Q160 Q40 Q10 Section Twnshp Range PM Distance from section lines:
 NW SW SW 24 20 S 43 W S **From N/S line:** **From E/W line:**
UTM Coordinates (NAD83): Northing (UTM y): 4243395.4 Easting (UTM x): 745245.1 GPS
Latitude/Longitude (decimal degrees): 38.305151 -102.195289
Surface Elevation (ft): 3952 **Water Level Change**
Well depth (ft): 305 **1 year:**
Aquifer(s): OGALLALA **5 year:** -5.54
10 year:

Measurements from last 10 years

Date	Depth to WL (ft)	Elev of WL (ft)	Change (ft)
1/29/2002	242.25	3709.75	
1/28/2003	222.40	3729.60	19.85
1/22/2004	234.98	3717.02	-12.58
1/26/2005	232.31	3719.69	2.67
1/24/2006	242.25	3709.75	-9.94
3/27/2007	230.49	3721.51	11.76
1/29/2008	238.85	3713.15	-8.36
1/1/2009			
1/26/2010	237.85	3714.15	

All Historic Measurements

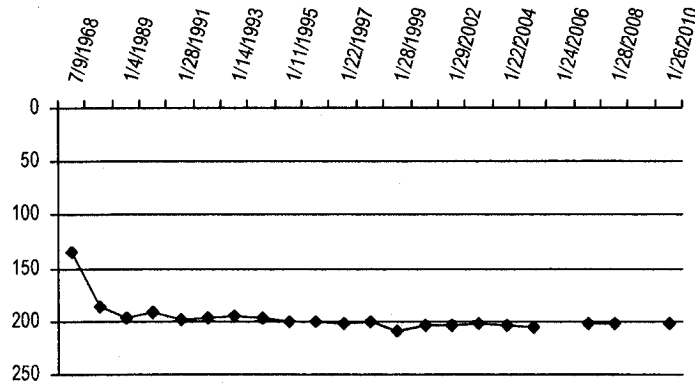


Well Name: DREILING, ANTON F. **Owner:** DREILING ANTON F & NELSOLINE
Permit #: 12801 - F - **Location #:** SC02004334DDD **USGS Site ID:** 381610102124000
Division: 2 **Water District:** 67 **County:** KIOWA
Location: Q160 Q40 Q10 Section Twnshp Range PM Distance from section lines:
 SE SE SE 34 20 S 43 W S **From N/S line:** **From E/W line:**
UTM Coordinates (NAD83): Northing (UTM y): 4239278.2 Easting (UTM x): 743723.1 GPS
Latitude/Longitude (decimal degrees): 38.268504 -102.214095
Surface Elevation (ft): 3882 **Water Level Change**
Well depth (ft): 238 **1 year:**
Aquifer(s): OGALLALA **5 year:** 3.78
10 year:

Measurements from last 10 years

Date	Depth to WL (ft)	Elev of WL (ft)	Change (ft)
1/23/2001	203.40	3678.60	5.19
1/29/2002	203.31	3678.69	0.09
1/28/2003	203.00	3679.00	0.31
1/22/2004	203.12	3678.88	-0.12
1/26/2005	205.92	3676.08	-2.80
1/24/2006			
3/26/2007	202.98	3679.02	
1/28/2008	202.04	3679.96	0.94
1/1/2009			
1/26/2010	202.14	3679.86	

All Historic Measurements



**NORTHERN HIGH PLAINS
DISTRICT: KIOWA COUNTY**

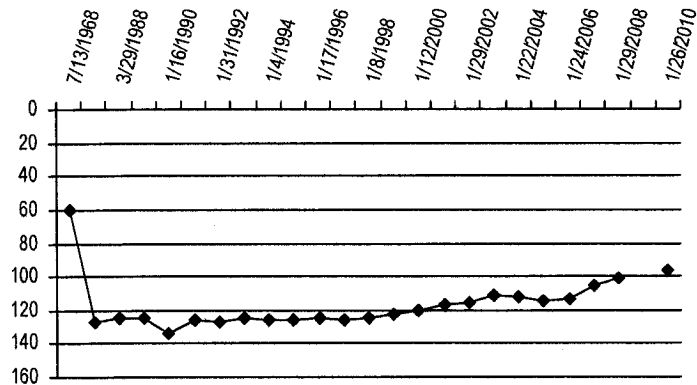
Well Name: WILSON, DEWEY **Owner:**
Permit #: 13079 - F - **Location #:** SC02004414BAA **USGS Site ID:** 381930102190000
Division: 2 **Water District:** 67 **County:** KIOWA
Location: Q160 Q40 Q10 Section Twnshp Range PM Distance from section lines:
 NW NE NE 14 20 S 44 W S From N/S line: From E/W line:
UTM Coordinates (NAD83): Northing (UTM y): 4245369.4 Easting (UTM x): 734648.3 GPS
Latitude/Longitude (decimal degrees): 38.325756 -102.315698

Surface Elevation (ft): 4005 **Water Level Change**
Well depth (ft): 192 **1 year:**
Aquifer(s): OGALLALA **5 year:** 17.42
10 year: 23.72

Measurements from last 10 years

Date	Depth to WL (ft)	Elev of WL (ft)	Change (ft)
1/12/2000	120.54	3884.46	1.67
1/24/2001	117.28	3887.72	3.26
1/29/2002	115.46	3889.54	1.82
1/28/2003	111.58	3893.42	3.88
1/22/2004	112.33	3892.67	-0.75
1/26/2005	114.24	3890.76	-1.91
1/24/2006	112.96	3892.04	1.28
3/27/2007	105.47	3899.53	7.49
1/29/2008	100.89	3904.11	4.58
1/1/2009			
1/26/2010	96.82	3908.18	

All Historic Measurements



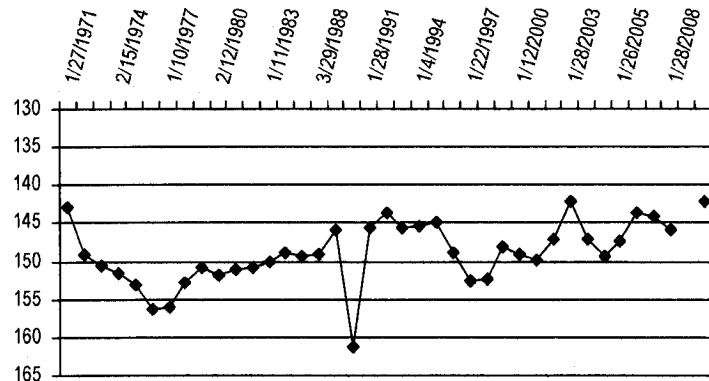
Well Name: PREISSER, J.G. **Owner:** CO BOARD OF LAND COMMISSIONERS
Permit #: 10381 - F - **Location #:** SC02004436BBD **USGS Site ID:** 381650102180000
Division: 2 **Water District:** 67 **County:** KIOWA
Location: Q160 Q40 Q10 Section Twnshp Range PM Distance from section lines:
 NW NW SE 36 20 S 44 W S From N/S line: From E/W line:
UTM Coordinates (NAD83): Northing (UTM y): 4240290.2 Easting (UTM x): 736061.1 GPS
Latitude/Longitude (decimal degrees): 38.279660 -102.301247

Surface Elevation (ft): 3885 **Water Level Change**
Well depth (ft): 200 **1 year:**
Aquifer(s): OGALLALA **5 year:** 5.09
10 year: 6.80

Measurements from last 10 years

Date	Depth to WL (ft)	Elev of WL (ft)	Change (ft)
1/12/2000	149.05	3735.95	-0.87
1/23/2001	149.90	3735.10	-0.85
1/29/2002	147.03	3737.97	2.87
1/28/2003	142.10	3742.90	4.93
1/29/2003	147.03	3737.97	-4.93
1/22/2004	149.41	3735.59	-2.38
1/26/2005	147.34	3737.66	2.07
1/24/2006	143.62	3741.38	3.72
2/27/2007	144.23	3740.77	-0.61
1/28/2008	145.82	3739.18	-1.59
1/1/2009			
1/26/2010	142.25	3742.75	

All Historic Measurements



Prowers County

**Northern High Plains
Designated Ground Water Basin**

THIS PAGE INTENTIONALLY BLANK

**NORTHERN HIGH PLAINS
DISTRICT: PROWERS COUNTY**

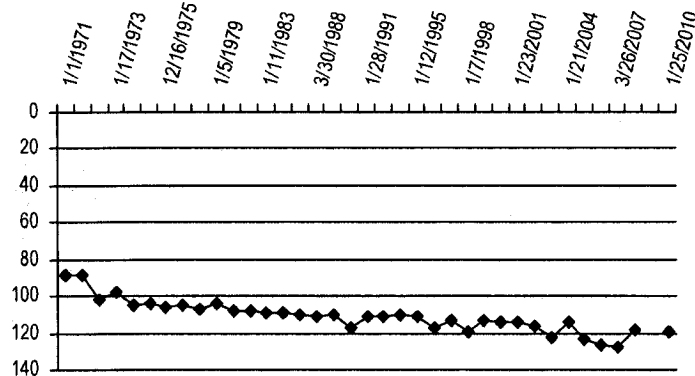
Well Name: WILCOXEN, J. **Owner:** SCHAEFER HOMA LEE
Permit #: 11891 - F - **Location #:** SC02104106ADC **USGS Site ID:** 381530102035000
Division: 2 **Water District:** 67 **County:** PROWERS
Location: Q160 Q40 Q10 Section Twtnsh Range PM Distance from section lines:
 NE SE SW 6 21 S 41 W S *From N/S line:* *From E/W line:*
UTM Coordinates (NAD83): Northing (UTM y): 4238046.0 Easting (UTM x): 756651.0 GPS
Latitude/Longitude (decimal degrees):

Surface Elevation (ft): 3755 **Water Level Change**
Well depth (ft): 155 **1 year:**
Aquifer(s): OGALLALA **5 year:** 3.30
10 year: -5.82

Measurements from last 10 years

Date	Depth to WL (ft)	Elev of WL (ft)	Change (ft)
1/11/2000	114.00	3641.00	-0.68
1/23/2001	114.30	3640.70	-0.30
1/29/2002	116.36	3638.64	-2.06
1/28/2003	122.13	3632.87	-5.77
1/21/2004	114.45	3640.55	7.68
1/25/2005	123.12	3631.88	-8.67
1/23/2006	126.68	3628.32	-3.56
3/26/2007	127.69	3627.31	-1.01
1/28/2008	118.81	3636.19	8.88
1/1/2009			
1/25/2010	119.82	3635.18	

All Historic Measurements



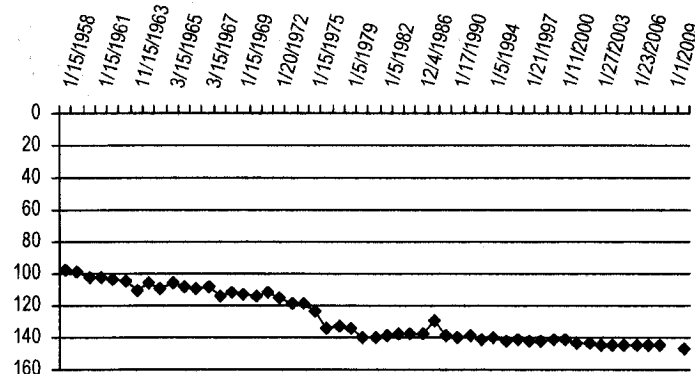
Well Name: BUTLER BROTHERS **Owner:**
Permit #: 20928 - S - **Location #:** SC02104202BBA **USGS Site ID:** 381600102064000
Division: 2 **Water District:** 67 **County:** PROWERS
Location: Q160 Q40 Q10 Section Twtnsh Range PM Distance from section lines:
 NW NW NE 2 21 S 42 W S *From N/S line:* *From E/W line:*
UTM Coordinates (NAD83): Northing (UTM y): 4239008.4 Easting (UTM x): 752391.1 GPS
Latitude/Longitude (decimal degrees): 38.263682 -102.115224

Surface Elevation (ft): 3775 **Water Level Change**
Well depth (ft): 195 **1 year:**
Aquifer(s): OGALLALA **5 year:** -2.03
10 year: -4.89

Measurements from last 10 years

Date	Depth to WL (ft)	Elev of WL (ft)	Change (ft)
1/11/2000	141.70	3633.30	-0.01
1/23/2001	143.57	3631.43	-1.87
1/29/2002	143.45	3631.55	0.12
1/27/2003	144.68	3630.32	-1.23
1/21/2004	144.80	3630.20	-0.12
1/25/2005	144.56	3630.44	0.24
1/23/2006	144.84	3630.16	-0.28
3/26/2007	144.73	3630.27	0.11
1/28/2008	144.90	3630.10	-0.17
1/1/2009			
1/25/2010	146.59	3628.41	

All Historic Measurements



**NORTHERN HIGH PLAINS
DISTRICT: PROWERS COUNTY**

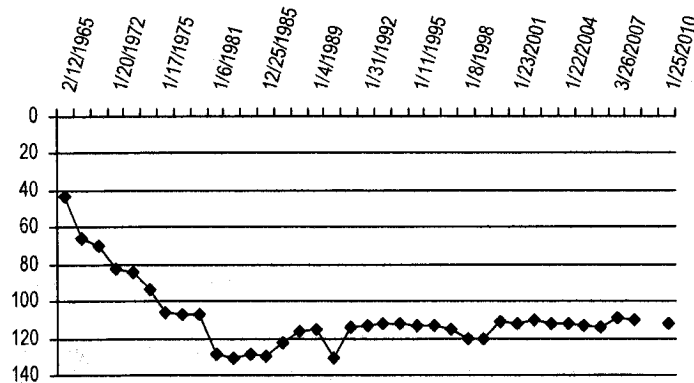
Well Name: BURNETT, D. **Owner:** BURNETT D W
Permit #: 6816 - F - **Location #:** SC02104206CCB **USGS Site ID:** 381520102112000
Division: 2 **Water District:** 67 **County:** PROWERS
Location: Q160 Q40 Q10 Section Twnsh Range PM Distance from section lines:
SW SW NW 6 21 S 42 W S From N/S line: From E/W line:
UTM Coordinates (NAD83): Northing (UTM y): 4237087.2 Easting (UTM x): 745705.0 GPS
Latitude/Longitude (decimal degrees): 38.248241 -102.192225

Surface Elevation (ft): 3836 **Water Level Change**
Well depth (ft): 172 **1 year:**
Aquifer(s): OGALLALA **5 year:** 0.90
10 year: -0.86

Measurements from last 10 years

Date	Depth to WL (ft)	Elev of WL (ft)	Change (ft)
1/11/2000	111.36	3724.64	9.46
1/23/2001	112.70	3723.30	-1.34
1/29/2002	110.20	3725.80	2.50
1/28/2003	112.20	3723.80	-2.00
1/22/2004	112.48	3723.52	-0.28
1/26/2005	113.12	3722.88	-0.64
1/24/2006	114.49	3721.51	-1.37
3/26/2007	108.69	3727.31	5.80
1/28/2008	110.43	3725.57	-1.74
1/1/2009			
1/25/2010	112.22	3723.78	

All Historic Measurements



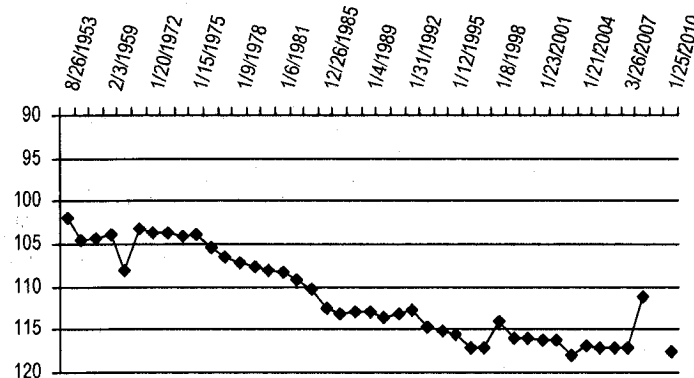
Well Name: CAMPBELL, ROY **Owner:**
Permit #: 12698 - R - **Location #:** SC02104224DDA1 **USGS Site ID:** 381220102045801
Division: 2 **Water District:** 67 **County:** PROWERS
Location: Q160 Q40 Q10 Section Twnsh Range PM Distance from section lines:
SE SE NE 24 21 S 42 W S From N/S line: From E/W line:
UTM Coordinates (NAD83): Northing (UTM y): 4232653.3 Easting (UTM x): 755407.1 GPS
Latitude/Longitude (decimal degrees): 38.205629 -102.083081

Surface Elevation (ft): 3740 **Water Level Change**
Well depth (ft): 140 **1 year:**
Aquifer(s): OGALLALA **5 year:** -0.61
10 year: -1.63

Measurements from last 10 years

Date	Depth to WL (ft)	Elev of WL (ft)	Change (ft)
1/11/2000	116.05	3623.95	0.07
1/23/2001	116.28	3623.72	-0.23
1/29/2002	116.36	3623.64	-0.08
1/28/2003	117.92	3622.08	-1.56
1/21/2004	116.87	3623.13	1.05
1/25/2005	117.07	3622.93	-0.20
1/23/2006	117.14	3622.86	-0.07
3/26/2007	117.11	3622.89	0.03
1/28/2008	111.19	3628.81	5.92
1/1/2009			
1/25/2010	117.68	3622.32	

All Historic Measurements



**NORTHERN HIGH PLAINS
DISTRICT: PROWERS COUNTY**

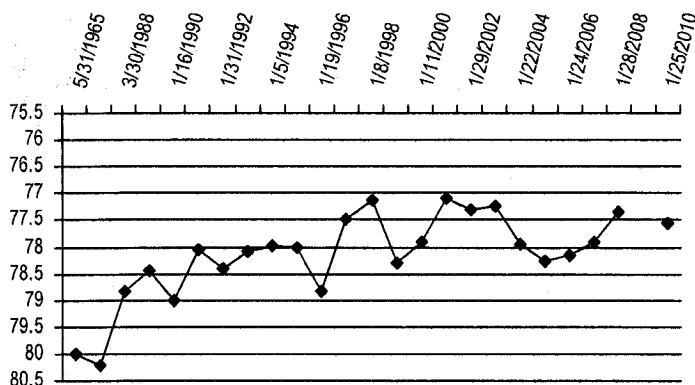
Well Name: SUN VUE FARMS **Owner:** SUN VUE NURSERY
Permit #: 9664 - F - **Location #:** SC02104232ADC **USGS Site ID:** 381053102090300
Division: 2 **Water District:** 67 **County:** PROWERS
Location: Q160 Q40 Q10 Section Twnsh Range PM Distance from section lines:
 NE SE SW 32 21 S 42 W S **From N/S line:** **From E/W line:**
UTM Coordinates (NAD83): Northing (UTM y): 4229686.1 Easting (UTM x): 748726.1 GPS
Latitude/Longitude (decimal degrees): 38.180789 -102.160334

Surface Elevation (ft): 3664 **Water Level Change**
Well depth (ft): 148 **1 year:**
Aquifer(s): OGALLALA **5 year:** 0.71
10 year: 0.36

Measurements from last 10 years

Date	Depth to WL (ft)	Elev of WL (ft)	Change (ft)
1/11/2000	77.91	3586.09	0.39
1/23/2001	77.10	3586.90	0.81
1/29/2002	77.32	3586.68	-0.22
1/28/2003	77.23	3586.77	0.09
1/22/2004	77.94	3586.06	-0.71
1/25/2005	78.26	3585.74	-0.32
1/24/2006	78.15	3585.85	0.11
3/26/2007	77.90	3586.10	0.25
1/28/2008	77.33	3586.67	0.57
1/1/2009			
1/25/2010	77.55	3586.45	

All Historic Measurements



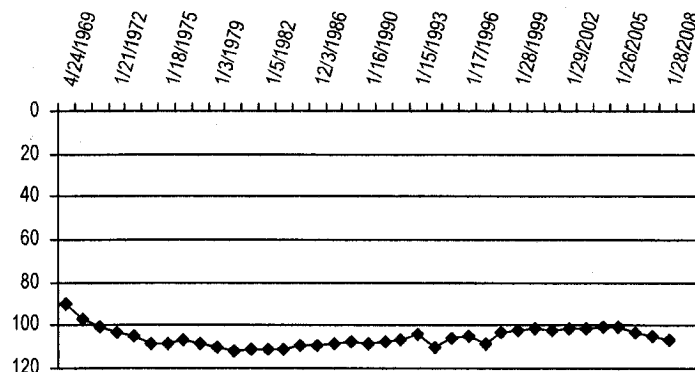
Well Name: HALLOCK, L. **Owner:** HALLOCK LELA
Permit #: 13121 - F - **Location #:** SC02104304DCD **USGS Site ID:** 381500102150000
Division: 2 **Water District:** 67 **County:** PROWERS
Location: Q160 Q40 Q10 Section Twnsh Range PM Distance from section lines:
 SE SW SE 4 21 S 43 W S **From N/S line:** **From E/W line:**
UTM Coordinates (NAD83): Northing (UTM y): 4236684.0 Easting (UTM x): 740297.0 GPS
Latitude/Longitude (decimal degrees): 38.246074 -102.254095

Surface Elevation (ft): 3842 **Water Level Change**
Well depth (ft): 150 **1 year:**
Aquifer(s): OGALLALA **5 year:** -9.97
10 year: -9.63

Measurements from last 10 years

Date	Depth to WL (ft)	Elev of WL (ft)	Change (ft)
1/12/2000	101.10	3740.90	1.63
1/23/2001	102.40	3739.60	-1.30
1/29/2002	101.80	3740.20	0.60
1/28/2003	101.30	3740.70	0.50
1/22/2004	100.27	3741.73	1.03
1/26/2005	100.76	3741.24	-0.49
1/24/2006	103.26	3738.74	-2.50
3/26/2007	104.99	3737.01	-1.73
1/28/2008	107.19	3734.81	-2.20
1/1/2009			
1/25/2010	110.73	3731.27	

All Historic Measurements



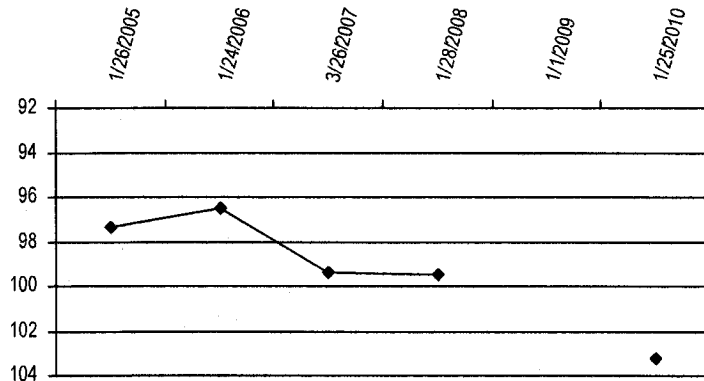
**NORTHERN HIGH PLAINS
DISTRICT: PROWERS COUNTY**

Well Name: SCHLATTER **Owner:** SCHLATTER WILLIAM
Permit #: 4710 - F - **Location #:** SC02104305DDC **USGS Site ID:**
Division: 1 **Water District:** 67 **County:** PROWERS
Location: Q160 Q40 Q10 Section Twnsh Range PM Distance from section lines:
SE SE SW 5 21 S 43 W S *From N/S line:* *From E/W line:*
UTM Coordinates (NAD83): *Northing (UTM y):* 4236632.0 *Easting (UTM x):* 738893.0 **GPS**
Latitude/Longitude (decimal degrees): 38.245980 -102.270140
Surface Elevation (ft): 3834 **Water Level Change**
Well depth (ft): 156 **1 year:**
Aquifer(s): OGALLALA **5 year:** -5.89
10 year:

Measurements from last 10 years

Date	Depth to WL (ft)	Elev of WL (ft)	Change (ft)
1/26/2005	97.32	3736.68	
1/24/2006	96.49	3737.51	0.83
3/26/2007	99.42	3734.58	-2.93
1/28/2008	99.47	3734.53	-0.05
1/1/2009			
1/25/2010	103.21	3730.79	

All Historic Measurements




Well Name: REYNOLDS, LEROY **Owner:** REYNOLDS LEROY
Permit #: 4541 - R - **Location #:** SC02104324BBB **USGS Site ID:** 381300102123000
Division: 2 **Water District:** 67 **County:** PROWERS
Location: Q160 Q40 Q10 Section Twnsh Range PM Distance from section lines:
NW NW NW 24 21 S 43 W S *From N/S line:* *From E/W line:*
UTM Coordinates (NAD83): *Northing (UTM y):* 4233523.0 *Easting (UTM x):* 744199.0 **GPS**
Latitude/Longitude (decimal degrees): 38.216568 -102.210643
Surface Elevation (ft): 3754 **Water Level Change**
Well depth (ft): 140 **1 year:**
Aquifer(s): OGALLALA **5 year:** 3.04
10 year: 0.88

Measurements from last 10 years

Date	Depth to WL (ft)	Elev of WL (ft)	Change (ft)
1/11/2000	107.75	3646.25	3.40
1/23/2001	107.70	3646.30	0.05
1/29/2002	109.95	3644.05	-2.25
1/28/2003	107.40	3646.60	2.55
1/22/2004	107.33	3646.67	0.07
1/25/2005	109.91	3644.09	-2.58
1/24/2006	107.25	3646.75	2.66
3/26/2007	108.19	3645.81	-0.94
1/28/2008	106.85	3647.15	1.34
1/1/2009			
1/25/2010	106.87	3647.13	

All Historic Measurements



**NORTHERN HIGH PLAINS
DISTRICT: PROWERS COUNTY**

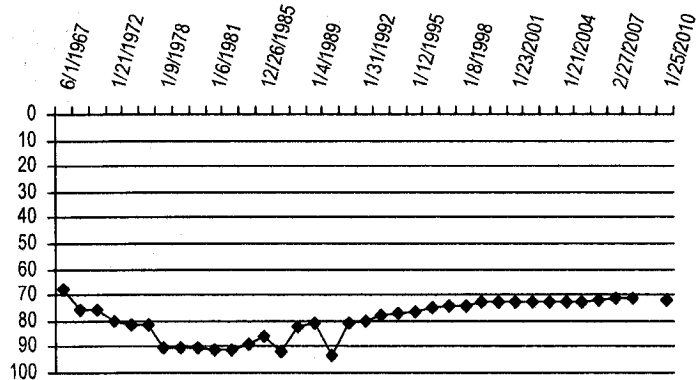
Well Name: FREY, W.R. **Owner:** FREY WILFORD R
Permit #: 11456 - F - **Location #:** SC02204202BCA **USGS Site ID:** 381020102063000
Division: 2 **Water District:** 67 **County:** PROWERS
Location: Q160 Q40 Q10 Section Twnshp Range PM Distance from section lines:
 NW SW NE 2 22 S 42 W S From N/S line: From E/W line:
UTM Coordinates (NAD83): Northing (UTM y): 4228457.1 Easting (UTM x): 752672.1 GPS
Latitude/Longitude (decimal degrees): 38.168630 -102.115771

Surface Elevation (ft): 3629 **Water Level Change**
Well depth (ft): 134 **1 year:**
Aquifer(s): OGALLALA **5 year:** 0.41
10 year: 0.51

Measurements from last 10 years

Date	Depth to WL (ft)	Elev of WL (ft)	Change (ft)
1/11/2000	72.54	3556.46	0.36
1/23/2001	72.50	3556.50	0.04
1/29/2002	72.90	3556.10	-0.40
1/28/2003	72.80	3556.20	0.10
1/21/2004	72.87	3556.13	-0.07
1/25/2005	72.44	3556.56	0.43
1/23/2006	72.20	3556.80	0.24
2/27/2007	71.65	3557.35	0.55
1/28/2008	71.03	3557.97	0.62
1/1/2009			
1/25/2010	72.03	3556.97	

All Historic Measurements



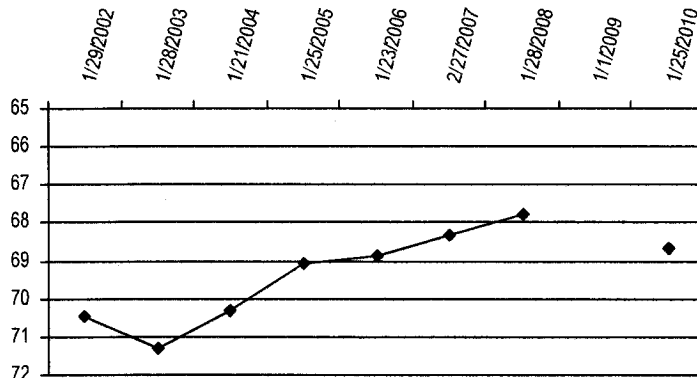
Well Name: SEYBERT, GERALD **Owner:** SEYBERT GERALD A
Permit #: 5622 - F - **Location #:** SC02204202CCC **USGS Site ID:**
Division: 2 **Water District:** 67 **County:** PROWERS
Location: Q160 Q40 Q10 Section Twnshp Range PM Distance from section lines:
 SW SW SW 2 22 S 42 W S From N/S line: From E/W line:
UTM Coordinates (NAD83): Northing (UTM y): 4227619.1 Easting (UTM x): 752413.1 GPS
Latitude/Longitude (decimal degrees): 38.161159 -102.119021

Surface Elevation (ft): 3524 **Water Level Change**
Well depth (ft): 156 **1 year:**
Aquifer(s): OGALLALA **5 year:** 0.43
10 year:

Measurements from last 10 years

Date	Depth to WL (ft)	Elev of WL (ft)	Change (ft)
1/29/2002	70.44	3453.56	
1/28/2003	71.32	3452.68	-0.88
1/21/2004	70.29	3453.71	1.03
1/25/2005	69.08	3454.92	1.21
1/23/2006	68.89	3455.11	0.19
2/27/2007	68.31	3455.69	0.58
1/28/2008	67.77	3456.23	0.54
1/1/2009			
1/25/2010	68.65	3455.35	

All Historic Measurements



THIS PAGE INTENTIONALLY BLANK