

SEO LIBRARY REFERENCE COPY

ONLY

(DO NOT GIVE OUT)

**GROUND WATER LEVELS
in the
NORTHERN HIGH PLAINS
DESIGNATED GROUND WATER BASIN
2007**



by
Michael P Schaub

Bill Ritter, Jr.
Governor

Harris D. Sherman
Director

Hal D. Simpson
State Engineer

Dave McElhaney
Project Manager

**GROUND WATER LEVELS
IN THE
NORTHERN HIGH PLAINS
DESIGNATED BASIN**

2007

**COLORADO DEPARTMENT OF NATURAL RESOURCES
DIVISION OF WATER RESOURCES
OFFICE OF THE STATE ENGINEER**

**Bill Ritter, Jr.
Governor**

**Harris D. Sherman
Director**

**Hal D. Simpson
State Engineer**

**Dave McElhaney
Project Manager**

THIS PAGE INTENTIONALLY BLANK

CONTENTS

INTRODUCTION

DISCUSSION

TABLE 1 Water Level Changes 1998 to 2007

Water Level Data for the Marks Butte Ground Water Management District

Water Level Data for the Frenchman Ground Water Management District

Water Level Data for the Central Yuma Ground Water Management District

Water Level Data for the Sand Hills Ground Water Management District

Water Level Data for the W-Y Ground Water Management District

Water Level Data for Western Washington County

Water Level Data for the Arikaree Ground Water Management District

Water Level Data for the Plains Ground Water Management District

Water Level Data for the East Cheyenne Ground Water Management District

Water Level Data for Kiowa County

Water Level Data for Prowers County

THIS PAGE INTENTIONALLY BLANK

INTRODUCTION

This report contains the results of water level measurements of wells in the Northern High Plains Designated Ground Water Basin made during the winter of 2006-07. Data were collected in cooperation with the W-Y, Frenchman, Central Yuma, Sand Hills, Marks Butte, Arikaree and Plains Ground Water Management Districts, and local well owners and users. Funding for this project was supplied in part from well permit fees collected and managed by the Office of the State Engineer as a result of the passage of Senate Bill 200 during the 1987 legislative session. This bill authorized the Office of the State Engineer to establish and maintain a water level monitoring network throughout the state to obtain information on ground water conditions, to establish ground water trends and to manage the ground water resources of the state.

A new report format was created for the 2004 report and this format is continued in the 2007 report. This is the result of placing all statewide water level data into **HYDROBASE**, which is a uniform database for all data collected and managed by the Division of Water Resources. Tabular data are presented for each well for the previous 10 years and graphical data are presented for the entire period of record. It is anticipated that continual improvements in data presentation and format will be made in future editions of this report. The report is organized by Ground Water Management District and sorted by location within the district.

Copies of this report are available for inspection in the offices of the local ground water management districts as well as the Office of the State Engineer. Copies can be purchased from the Office of the State Engineer, 1313 Sherman Street, Room 821, Denver, Colorado 80203, for a fee to cover the cost of printing and handling. Additionally, this data may be accessed on the internet at the Colorado Decision Support System website <http://cdss.state.co.us> and can be exported to a number of different formats.

THIS PAGE INTENTIONALLY BLANK

DISCUSSION

During the winter of 2006-07, water levels were obtained for approximately 650 wells in the Northern High Plains Designated Ground Water Basin. An attempt was made to measure all the wells within an eight-week period beginning in mid-December 2006; however, major accumulations of snow starting towards the end of December made it impossible to complete the measurement program before mid-April. Throughout the Northern High Plains, the water levels continue to show the regional decline that is to be expected when water is being "mined." Overall, slight improvements in water levels were seen in the W-Y Ground Water Management District, and in Washington, Kiowa and Prowers County monitoring wells.

The well hydrographs contained in the report show water level trends throughout the basin. The average rate of decline during over the past year was -1.13 feet. This represents removal of approximately 1,017,000 acre-feet from storage. A decline of one foot is equal to a depletion from storage of approximately 900,000 acre-feet. Over the past five years (2002 to 2007), the basin-wide water level has declined an average of approximately 6.26 feet, representing a depletion of approximately 5,634,000 acre-feet or more than five percent of the estimated 1965 storage in the aquifer. The depletion for the past ten years (1997 to 2007) indicates that more than 8,496,000 acre-feet have been removed from storage (decline of -9.44 feet). This equates to a rate of depletion of a little more than one-half percent per year.

The original basin designation allowed for a depletion of 40 percent in 25 years. This was amended in 1990 to a depletion of 40 percent in 100 years. At the 10-year average rate, the basin is being depleted at the rate of 50 percent in 100 years. This figure is somewhat misleading in that some areas in the basin are experiencing much higher rates of depletion due to a lesser saturated thickness and the fact that 2000 to 2003 were extremely dry years.

THIS PAGE INTENTIONALLY BLANK

Table 1
Water Level Changes 1998-2007

DISTRICT	# of Wells Measured	Change 2007/2006	Change 2006/2005	Change 2005/2004	Change 2003/2004	Change 2002/2003	Change 2001/2002	Change 2000/2001	Change 1999/2000	Change 1998/1999	5 year change	Ave./year 5 years	10 year change	Ave./year 10 years
MARKS BUTTE	16	-3.80	-0.73	-0.69	-0.15	-0.35	-0.94	1.48	-0.12	1.12	-0.64	-0.13	-0.15	-0.02
FRENCHMAN	84	-1.09	-1.12	-1.27	-0.92	-1.48	-1.21	-1.81	-0.42	0.20	-4.75	-0.95	-9.29	-0.93
SANDHILLS	45	-1.98	-1.71	-1.61	-0.92	-4.06	-1.8	-2.29	-1.1	-1.65	-10.11	-2.02	-16.79	-1.68
CENTRAL YUMA	55	-1.53	-0.9	-1.21	0.13	-3.34	-0.91	-1.91	-0.8	-1.21	-7.50	-1.50	-10.83	-1.08
WASH. COUNTY	28	0.19	-0.32	-0.37	-0.11	0.04	-0.09	-0.45	-0.8	0.13	-0.51	-0.10	-1.45	-0.15
W-Y	70	0.27	-1.75	-2.71	-1.38	-6.33	-1.78	-2.80	-1.33	0.96	-12.36	-2.47	-18.08	-1.81
ARIKAREE	116	-0.45	-0.53	-0.96	-0.62	-1.3	-0.38	-0.61	0.12	-0.38	-3.86	-0.77	-5.26	-0.53
PLAINS	173	-2.05	-0.66	-1.50	-1.06	-1.95	-1.53	-1.48	-0.47	-0.51	-7.14	-1.43	-9.78	-0.98
EAST CHEYENNE	25	-2.23	-0.48	-0.67	-0.32	-2.29	-0.68	-1.77	-0.87	-0.47	-6.33	-1.27	-10.86	-1.09
KIOWA COUNTY	11	4.21	-1.65	-0.48	-1.82	3.35	0.59	-0.79	-2.16	-0.56	4.32	0.86	4.22	0.42
PROWERS COUN.	10	0.07	-0.1	-0.79	1.06	-0.77	-0.11	-0.48	1.6	-0.37	-1.16	-0.23	-0.65	-0.07
All Wells	633	-1.13	-0.85	-1.31	-0.79	-2.47	-1.12	-1.57	-0.51	-0.33	-6.26	-1.25	-9.44	-0.94

THIS PAGE INTENTIONALLY BLANK

**Marks Butte
Ground Water Management District**

**Northern High Plains
Designated Ground Water Basin**

THIS PAGE INTENTIONALLY BLANK

**NORTHERN HIGH PLAINS
DISTRICT: MARKS BUTTE**

Well Name: FULSCHER, M.

Owner:

Permit #: - -

Location #: SB00904316BAB

USGS Site ID: 404548102084200

Division: 1 **Water District:** 65 **County:** SEDGWICK

Location: Q160 Q40 Q10 **Section:** **Twnshp:** **Range:** **PM:** **Distance from section lines:**
 NW NE NW 16 9 N 43 W S **From N/S line:** **From E/W line:**

UTM Coordinates (NAD83): **Northing (UTM y):** 4516353.6 **Easting (UTM x):** 740972.7 **Spotted from quarters**

Latitude/Longitude (decimal degrees): 40.762853 -102.145126

Surface Elevation (ft): 3668

Well depth (ft): 225

Aquifer(s):

Water Level Change

1 year: -1.00

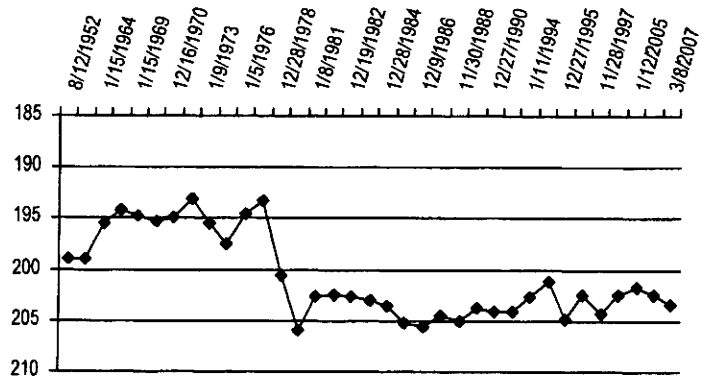
5 year:

10 year:

Measurements from last 10 years

Date	Depth to WL (ft)	Elev of WL (ft)	Change (ft)
3/12/1997	202.45	3465.55	2.35
11/28/1997	204.30	3463.70	-1.85
1/26/1999	202.55	3465.45	1.75
1/12/2005	201.70	3466.30	0.85
1/3/2006	202.40	3465.60	-0.70
3/8/2007	203.40	3464.60	-1.00

All Historic Measurements



Well Name: CUMMING, G.

Owner:

Permit #: 12422 - F -

Location #: SB00904411BBB

USGS Site ID: 404640102133800

Division: 1 **Water District:** 65 **County:** SEDGWICK

Location: Q160 Q40 Q10 **Section:** **Twnshp:** **Range:** **PM:** **Distance from section lines:**
 NW NW NW 11 9 N 44 W S **From N/S line:** **From E/W line:**

UTM Coordinates (NAD83): **Northing (UTM y):** 4517721.6 **Easting (UTM x):** 734008.9 **Spotted from quarters**

Latitude/Longitude (decimal degrees): 40.777173 -102.227022

Surface Elevation (ft): 3725

Well depth (ft): 295

Aquifer(s):

Water Level Change

1 year: 0.10

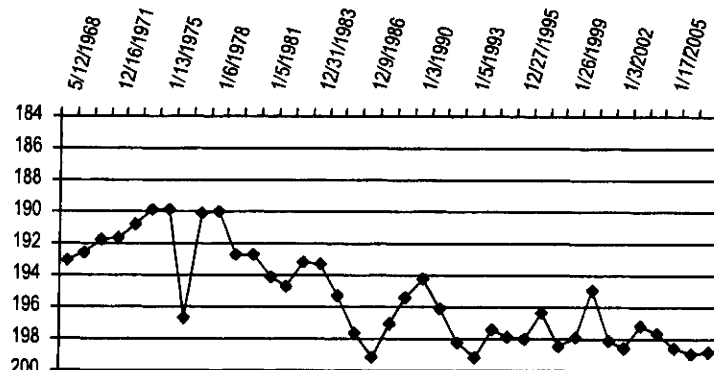
5 year: -0.20

10 year: -0.35

Measurements from last 10 years

Date	Depth to WL (ft)	Elev of WL (ft)	Change (ft)
11/28/1997	198.45	3526.55	-2.15
1/26/1999	197.90	3527.10	0.55
1/20/2000	194.90	3530.10	3.00
2/3/2001	198.10	3526.90	-3.20
1/3/2002	198.60	3526.40	-0.50
1/28/2003	197.20	3527.80	1.40
1/27/2004	197.70	3527.30	-0.50
1/17/2005	198.60	3526.40	-0.90
1/3/2006	198.90	3526.10	-0.30
3/8/2007	198.80	3526.20	0.10

All Historic Measurements



**NORTHERN HIGH PLAINS
DISTRICT: MARKS BUTTE**

Well Name: ANDERSON **Owner:**
Permit #: 15970 - F - **Location #:** SB00904518BDB1 **USGS Site ID:** 404535102241901

Division: 1 **Water District:** 65 **County:** SEDGWICK
Location: Q160 Q40 Q10 Section Twnshp Range PM Distance from section lines:
 NW SE NW 18 9 N 45 W S **From N/S line:** **From E/W line:**

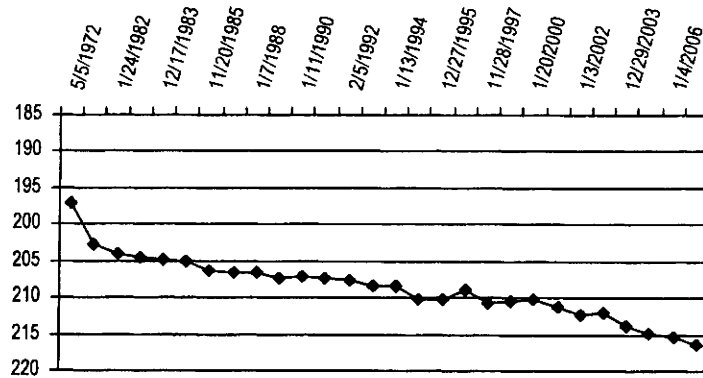
UTM Coordinates (NAD83): Northing (UTM y): 4515241.0 Easting (UTM x): 718297.5 Spotted from quarters
Latitude/Longitude (decimal degrees): 40.759171 -102.413879

Surface Elevation (ft): 3880 **Water Level Change**
Well depth (ft): 318 **1 year:** -1.10
Aquifer(s): **5 year:** -4.20
10 year: -5.80

Measurements from last 10 years

Date	Depth to WL (ft)	Elev of WL (ft)	Change (ft)
11/28/1997	210.70	3669.30	-1.76
1/30/1999	210.60	3669.40	0.10
1/20/2000	210.30	3669.70	0.30
2/5/2001	211.20	3668.80	-0.90
1/3/2002	212.30	3667.70	-1.10
1/27/2003	212.00	3668.00	0.30
12/29/2003	213.70	3666.30	-1.70
1/24/2005	214.90	3665.10	-1.20
1/4/2006	215.40	3664.60	-0.50
3/7/2007	216.50	3663.50	-1.10

All Historic Measurements



Well Name: ANDERSON, A. **Owner:**
Permit #: 14063 - F - **Location #:** SB00904610CCA **USGS Site ID:** 404601102283300

Division: 1 **Water District:** 65 **County:** SEDGWICK
Location: Q160 Q40 Q10 Section Twnshp Range PM Distance from section lines:
 SW SW NE 10 9 N 46 W S **From N/S line:** **From E/W line:**

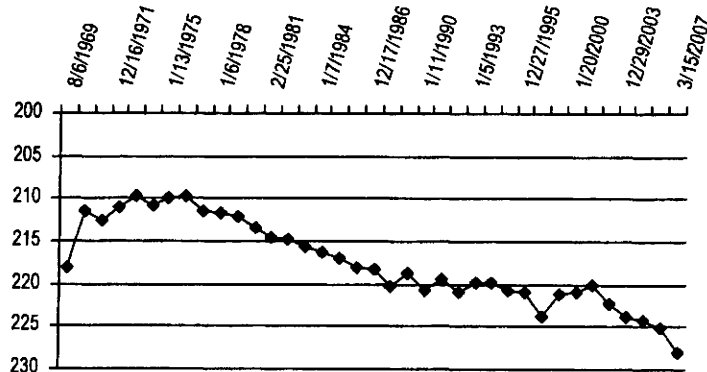
UTM Coordinates (NAD83): Northing (UTM y): 4515920.5 Easting (UTM x): 713158.7 Spotted from quarters
Latitude/Longitude (decimal degrees): 40.766634 -102.474469

Surface Elevation (ft): 3930 **Water Level Change**
Well depth (ft): 274 **1 year:** -2.90
Aquifer(s): **5 year:** -8.00
10 year: -4.25

Measurements from last 10 years

Date	Depth to WL (ft)	Elev of WL (ft)	Change (ft)
11/28/1997	223.75	3706.25	-2.84
1/30/1999	221.10	3708.90	2.65
1/20/2000	220.90	3709.10	0.20
1/3/2002	220.00	3710.00	0.90
1/27/2003	222.20	3707.80	-2.20
12/29/2003	223.80	3706.20	-1.60
1/24/2005	224.20	3705.80	-0.40
1/4/2006	225.10	3704.90	-0.90
3/15/2007	228.00	3702.00	-2.90

All Historic Measurements



**NORTHERN HIGH PLAINS
DISTRICT: MARKS BUTTE**

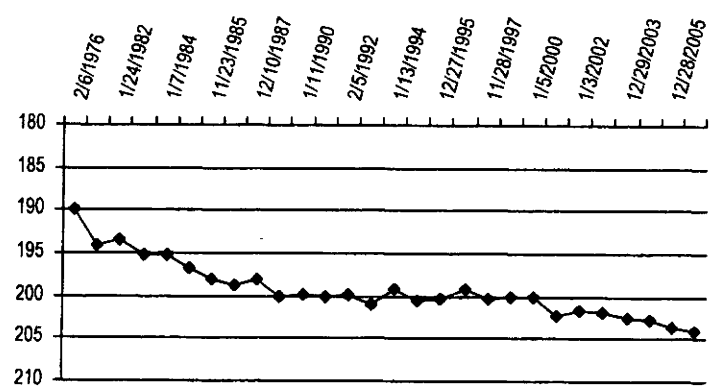
Well Name: BIESEMEIER FARMS **Owner:**
Permit #: 20051 - F - **Location #:** SB00904711DDB1 **USGS Site ID:** 404605102333501
Division: 1 **Water District:** 65 **County:** SEDGWICK
Location: Q160 Q40 Q10 Section Twtnshp Range PM Distance from section lines:
SE SE NW 11 9 N 47 W S From N/S line: From EW line:
UTM Coordinates (NAD83): Northing (UTM y): 4515761.0 Easting (UTM x): 706014.3 Spotted from quarters
Latitude/Longitude (decimal degrees): 40.767020 -102.559095

Surface Elevation (ft): 3990 **Water Level Change**
Well depth (ft): 263 **1 year:**
Aquifer(s): **5 year:** -2.40
10 year: -3.60

Measurements from last 10 years

Date	Depth to WL (ft)	Elev of WL (ft)	Change (ft)
11/28/1997	200.40	3789.60	-1.18
1/30/1999	200.10	3789.90	0.30
1/5/2000	200.00	3790.00	0.10
2/5/2001	202.30	3787.70	-2.30
1/3/2002	201.60	3788.40	0.70
1/27/2003	201.90	3788.10	-0.30
12/29/2003	202.60	3787.40	-0.70
1/25/2005	202.70	3787.30	-0.10
12/28/2005	203.70	3786.30	-1.00
3/16/2007	204.00	3786.00	-0.30

All Historic Measurements



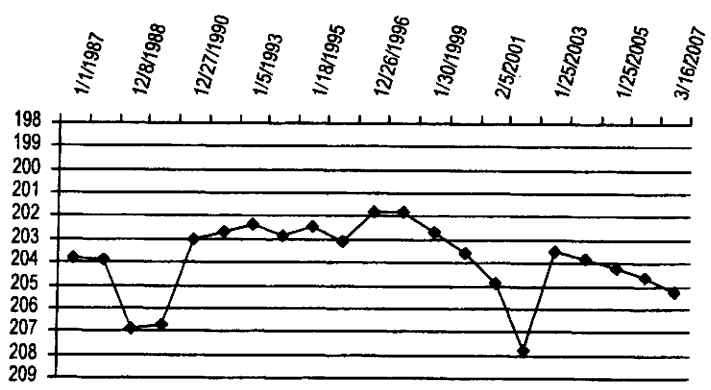
Well Name: MEAKINS, RICHARD **Owner:**
Permit #: - - **Location #:** SB00904717C **USGS Site ID:**
Division: 1 **Water District:** 65 **County:** SEDGWICK
Location: Q160 Q40 Q10 Section Twtnshp Range PM Distance from section lines:
SW 17 9 N 47 W S From N/S line: From EW line:
UTM Coordinates (NAD83): Northing (UTM y): 4514053.1 Easting (UTM x): 700289.0 Spotted from quarters
Latitude/Longitude (decimal degrees): 40.753061 -102.627420

Surface Elevation (ft): **Water Level Change**
Well depth (ft): **1 year:**
Aquifer(s): **5 year:** 2.50
10 year: -3.50

Measurements from last 10 years

Date	Depth to WL (ft)	Elev of WL (ft)	Change (ft)
12/21/1997	201.80		-0.03
1/30/1999	202.70		-0.90
1/5/2000	203.60		-0.90
2/5/2001	204.90		-1.30
1/2/2002	207.80		-2.90
1/25/2003	203.50		4.30
12/29/2003	203.80		-0.30
1/25/2005	204.20		-0.40
12/28/2005	204.60		-0.40
3/16/2007	205.30		-0.70

All Historic Measurements



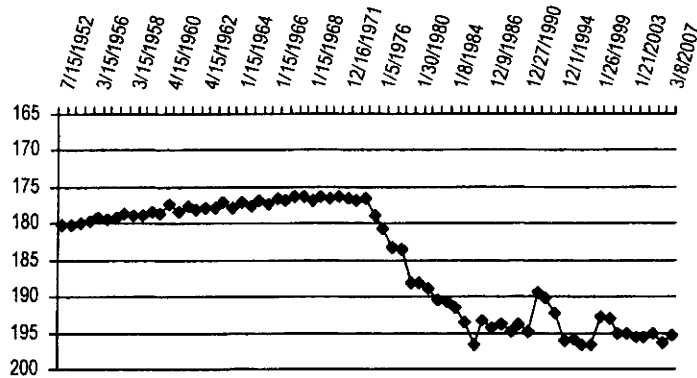
**NORTHERN HIGH PLAINS
DISTRICT: MARKS BUTTE**

Well Name: U.S. GOVERNMENT **Owner:**
Permit #: - - **Location #:** SB01004232DDD **USGS Site ID:** 404741102030500
Division: 1 **Water District:** 65 **County:** SEDGWICK
Location: Q160 Q40 Q10 Section Township Range PM Distance from section lines:
SE SE SE 32 10 N 42 W S **From N/S line:** **From E/W line:**
UTM Coordinates (NAD83): Northing (UTM y): 4520122.2 Easting (UTM x): 748657.6 Spotted from quarters
Latitude/Longitude (decimal degrees): 40.794470 -102.052694
Surface Elevation (ft): 3610 **Water Level Change**
Well depth (ft): 280 **1 year:** 1.10
Aquifer(s): **5 year:** -0.30
10 year: 1.25

Measurements from last 10 years

Date	Depth to WL (ft)	Elev of WL (ft)	Change (ft)
11/28/1997	196.65	3413.35	0.00
1/26/1999	192.90	3417.10	3.75
1/20/2000	193.10	3416.90	-0.20
2/3/2001	195.20	3414.80	-2.10
1/4/2002	195.10	3414.90	0.10
1/21/2003	195.50	3414.50	-0.40
1/25/2004	195.50	3414.50	0.00
1/12/2005	195.20	3414.80	0.30
1/6/2006	196.50	3413.50	-1.30
3/8/2007	195.40	3414.60	1.10

All Historic Measurements

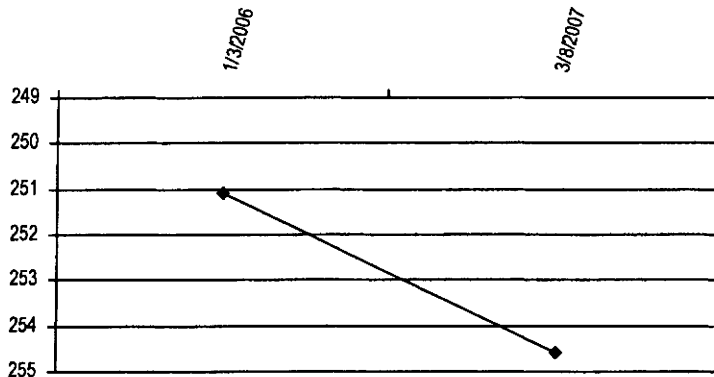


Well Name: DEDEDEN, D **Owner:** D DEDEDEN
Permit #: 19257 - F - **Location #:** SB01004306BB **USGS Site ID:**
Division: 1 **Water District:** 65 **County:** SEDGWICK
Location: Q160 Q40 Q10 Section Township Range PM Distance from section lines:
NW NW 6 10 N 43 W S **From N/S line:** 1319 N **From E/W line:** 1319 W
UTM Coordinates (NAD83): Northing (UTM y): 4528900.0 Easting (UTM x): 737250.5 Spotted from section lines
Latitude/Longitude (decimal degrees):
Surface Elevation (ft): 3720 **Water Level Change**
Well depth (ft): 380 **1 year:** -3.50
Aquifer(s): OGALLALA **5 year:**
10 year:

Measurements from last 10 years

Date	Depth to WL (ft)	Elev of WL (ft)	Change (ft)
1/3/2006	251.10	3468.90	
3/8/2007	254.60	3465.40	-3.50

All Historic Measurements



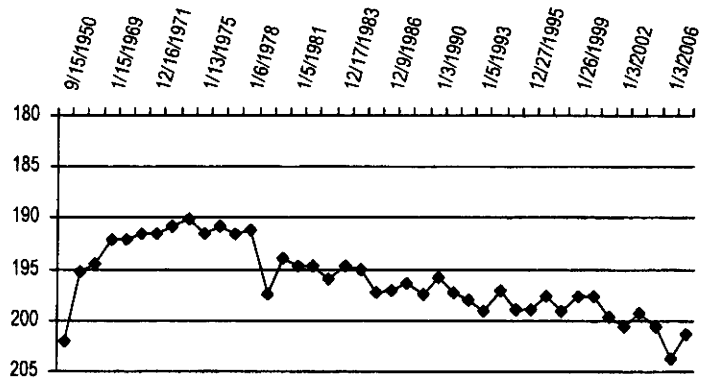
**NORTHERN HIGH PLAINS
DISTRICT: MARKS BUTTE**

Well Name: RENQUIST, M. **Owner:**
Permit #: 18605 - F **Location #:** SB01004435CAD **USGS Site ID:** 404747102130400
Division: 1 **Water District:** 65 **County:** SEDGWICK
Location: Q160 Q40 Q10 Section Twtnshp Range PM Distance from section lines:
 SW NE SE 35 10 N 44 W S **From N/S line:** **From E/W line:**
UTM Coordinates (NAD83): Northing (UTM y): 4519970.1 Easting (UTM x): 734514.8 Spotted from quarters
Latitude/Longitude (decimal degrees): 40.797261 -102.220190
Surface Elevation (ft): 3710 **Water Level Change**
Well depth (ft): 320 **1 year:** 2.40
Aquifer(s): **5 year:** -0.80
10 year: -2.20

Measurements from last 10 years

Date	Depth to WL (ft)	Elev of WL (ft)	Change (ft)
11/28/1997	199.20	3510.80	-1.64
1/26/1999	197.70	3512.30	1.50
1/20/2000	197.70	3512.30	0.00
2/3/2001	199.60	3510.40	-1.90
1/3/2002	200.60	3509.40	-1.00
1/28/2003	199.30	3510.70	1.30
1/17/2005	200.60	3509.40	-1.30
1/3/2006	203.80	3506.20	-3.20
3/8/2007	201.40	3508.60	2.40

All Historic Measurements

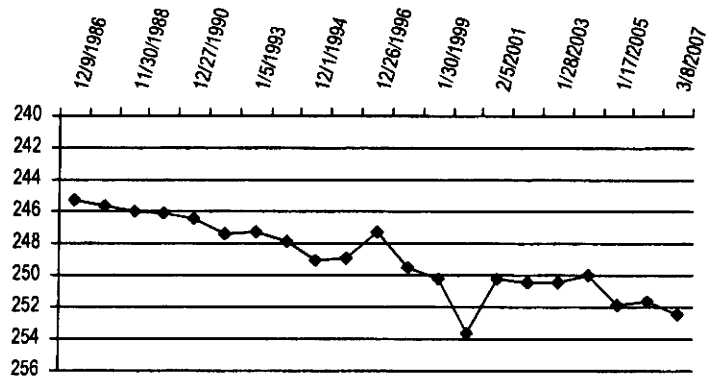


Well Name: RENQUIST, M. J. **Owner:**
Permit #: - - **Location #:** SB01004524CCC2 **USGS Site ID:** 404922102192602
Division: 1 **Water District:** 65 **County:** SEDGWICK
Location: Q160 Q40 Q10 Section Twtnshp Range PM Distance from section lines:
 SW SW SW 24 10 N 45 W S **From N/S line:** **From E/W line:**
UTM Coordinates (NAD83): Northing (UTM y): 4522564.6 Easting (UTM x): 725681.1 Spotted from quarters
Latitude/Longitude (decimal degrees): 40.823082 -102.323850
Surface Elevation (ft): 3825 **Water Level Change**
Well depth (ft): **1 year:** -0.80
Aquifer(s): **5 year:** -2.00
10 year: -3.00

Measurements from last 10 years

Date	Depth to WL (ft)	Elev of WL (ft)	Change (ft)
11/28/1997	249.50	3575.50	-2.21
1/30/1999	250.25	3574.75	-0.75
1/20/2000	253.60	3571.40	-3.35
2/5/2001	250.20	3574.80	3.40
1/3/2002	250.50	3574.50	-0.30
1/28/2003	250.50	3574.50	0.00
1/27/2004	250.00	3575.00	0.50
1/17/2005	251.90	3573.10	-1.90
1/3/2006	251.70	3573.30	0.20
3/8/2007	252.50	3572.50	-0.80

All Historic Measurements



**NORTHERN HIGH PLAINS
DISTRICT: MARKS BUTTE**

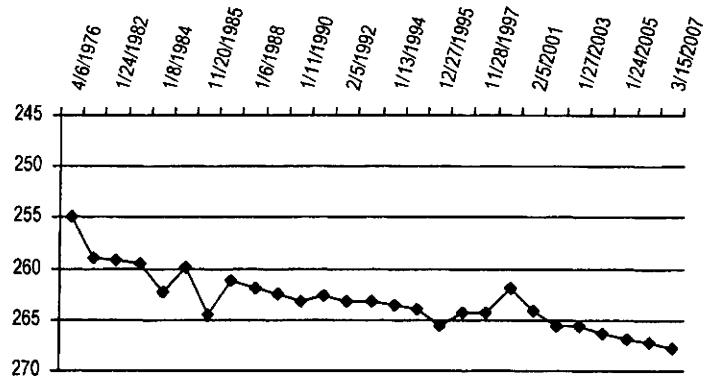
Well Name: PRICE BROTHERS **Owner:**
Permit #: 19587 - F - **Location #:** SB01004617CAC1 **USGS Site ID:** 405029102304001
Division: 1 **Water District:** 65 **County:** SEDGWICK
Location: Q160 Q40 Q10 Section Twnshp Range PM Distance from section lines:
 SW NE SW 17 10 N 46 W S From N/S line: From EW line:
UTM Coordinates (NAD83): Northing (UTM y): 4524181.5 Easting (UTM x): 709805.9 Spotted from quarters
Latitude/Longitude (decimal degrees): 40.841846 -102.511380

Surface Elevation (ft): 3980 **Water Level Change**
Well depth (ft): 370 **1 year:**
Aquifer(s): **5 year:** -2.30
10 year: -3.50

Measurements from last 10 years

Date	Depth to WL (ft)	Elev of WL (ft)	Change (ft)
11/28/1997	264.30	3715.70	-0.08
1/5/2000	262.00	3718.00	2.30
2/5/2001	264.10	3715.90	-2.10
1/3/2002	265.50	3714.50	-1.40
1/27/2003	265.50	3714.50	0.00
1/27/2004	266.30	3713.70	-0.80
1/24/2005	266.80	3713.20	-0.50
12/28/2005	267.30	3712.70	-0.50
3/15/2007	267.80	3712.20	-0.50

All Historic Measurements



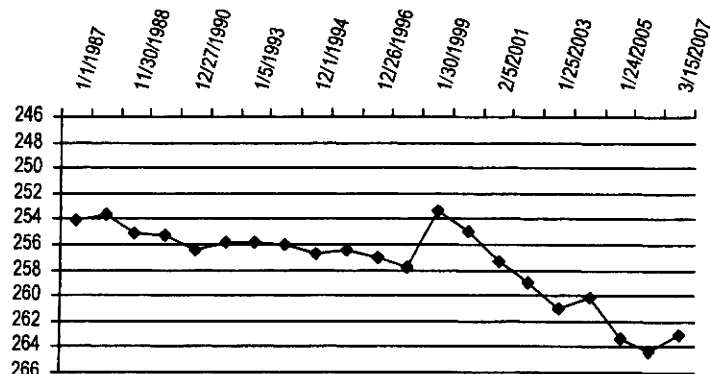
Well Name: ANDERSON **Owner:**
Permit #: - - **Location #:** SB01004631B **USGS Site ID:**
Division: 1 **Water District:** 65 **County:** SEDGWICK
Location: Q160 Q40 Q10 Section Twnshp Range PM Distance from section lines:
 NW 31 10 N 46 W S From N/S line: From EW line:
UTM Coordinates (NAD83): Northing (UTM y): 4520015.5 Easting (UTM x): 708186.4 Spotted from quarters
Latitude/Longitude (decimal degrees): 40.804764 -102.531964

Surface Elevation (ft): **Water Level Change**
Well depth (ft): **1 year:**
Aquifer(s): **5 year:** -4.00
10 year: -5.30

Measurements from last 10 years

Date	Depth to WL (ft)	Elev of WL (ft)	Change (ft)
11/28/1997	257.70		-0.60
1/30/1999	253.40		4.30
1/5/2000	255.00		-1.60
2/5/2001	257.30		-2.30
1/3/2002	259.00		-1.70
1/25/2003	261.00		-2.00
1/25/2004	260.10		0.90
1/24/2005	263.40		-3.30
12/28/2005	264.40		-1.00
3/15/2007	263.00		1.40

All Historic Measurements



**NORTHERN HIGH PLAINS
DISTRICT: MARKS BUTTE**

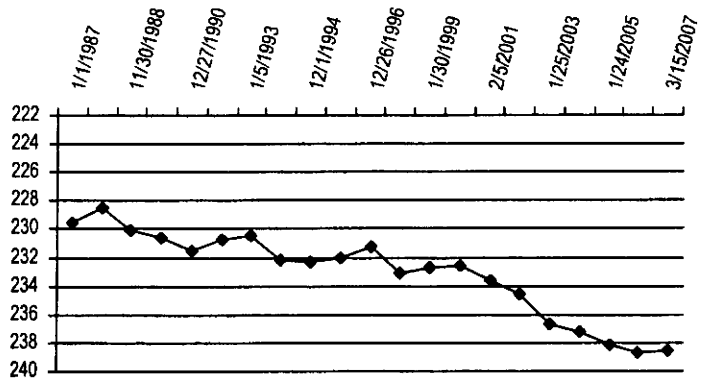
Well Name: ANDERSON **Owner:**
Permit #: - - **Location #:** SB01004631C **USGS Site ID:**
Division: 1 **Water District:** 65 **County:** SEDGWICK
Location: Q160 Q40 Q10 **Section** **Twnshp** **Range** **PM** **Distance from section lines:**
 SW 31 10 N 46 W S **From N/S line:** **From E/W line:**
UTM Coordinates (NAD83): **Northing (UTM y):** 4519201.5 **Easting (UTM x):** 708216.7 **Spotted from quarters**
Latitude/Longitude (decimal degrees): 40.797430 -102.531876

Surface Elevation (ft): **Water Level Change**
Well depth (ft): **1 year:**
Aquifer(s): **5 year:** -3.90
10 year: -5.40

Measurements from last 10 years

Date	Depth to WL (ft)	Elev of WL (ft)	Change (ft)
11/28/1997	233.10		-1.90
1/30/1999	232.75		0.35
1/5/2000	232.60		0.15
2/5/2001	233.60		-1.00
1/3/2002	234.60		-1.00
1/25/2003	236.63		-2.03
1/25/2004	237.20		-0.57
1/24/2005	238.10		-0.90
12/28/2005	238.70		-0.60
3/15/2007	238.50		0.20

All Historic Measurements



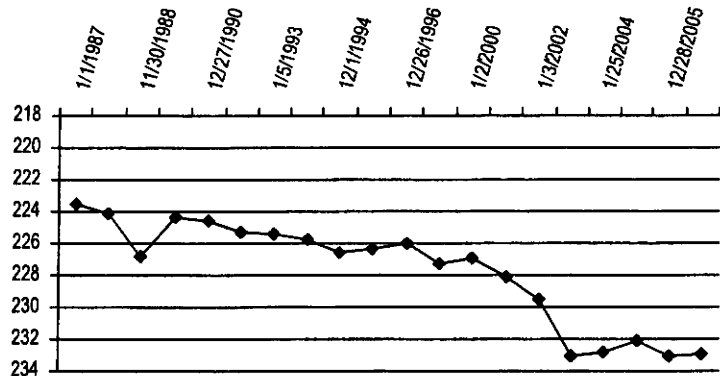
Well Name: ANDERSON **Owner:**
Permit #: - - **Location #:** SB01004631D **USGS Site ID:**
Division: 1 **Water District:** 65 **County:** SEDGWICK
Location: Q160 Q40 Q10 **Section** **Twnshp** **Range** **PM** **Distance from section lines:**
 SE 31 10 N 46 W S **From N/S line:** **From E/W line:**
UTM Coordinates (NAD83): **Northing (UTM y):** 4519212.0 **Easting (UTM x):** 709034.4 **Spotted from quarters**
Latitude/Longitude (decimal degrees): 40.797317 -102.522189

Surface Elevation (ft): **Water Level Change**
Well depth (ft): **1 year:**
Aquifer(s): **5 year:** -3.34
10 year: -5.64

Measurements from last 10 years

Date	Depth to WL (ft)	Elev of WL (ft)	Change (ft)
11/28/1997	227.26		-1.24
1/2/2000	226.96		0.30
2/5/2001	228.16		-1.20
1/3/2002	229.56		-1.40
1/25/2003	233.06		-3.50
1/25/2004	232.80		0.26
1/24/2005	232.10		0.70
12/28/2005	233.10		-1.00
3/15/2007	232.90		0.20

All Historic Measurements



**NORTHERN HIGH PLAINS
DISTRICT: MARKS BUTTE**

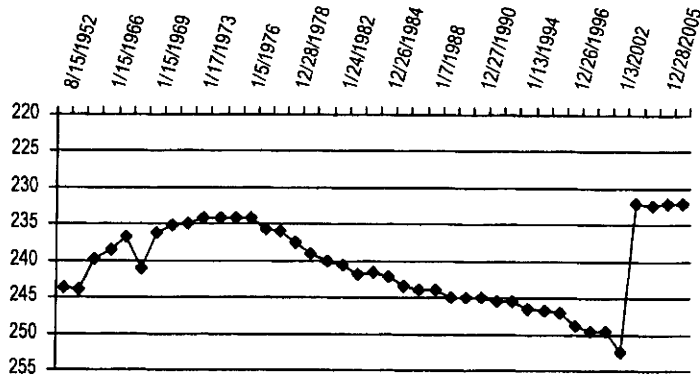
Well Name: ROOS, T. **Owner:**
Permit #: - **Location #:** SB01004634CDD **USGS Site ID:** 404742102280700
Division: 1 **Water District:** 65 **County:** SEDGWICK
Location: Q160 Q40 Q10 Section **Twnshp** Range **PM** Distance from section lines:
 SW SE SE 34 10 N 46 W S **From N/S line:** **From E/W line:**
UTM Coordinates (NAD83): **Northing (UTM y):** 4518991.0 **Easting (UTM x):** 713439.8 **Spotted from quarters**
Latitude/Longitude (decimal degrees): 40.794195 -102.470092

Surface Elevation (ft): 3940 **Water Level Change**
Well depth (ft): 285 **1 year:**
Aquifer(s): **5 year:** 20.30
10 year: 17.30

Measurements from last 10 years

Date	Depth to WL (ft)	Elev of WL (ft)	Change (ft)
11/28/1997	249.50	3690.50	-0.70
1/30/1999	249.60	3690.40	-0.10
1/3/2002	252.50	3687.50	-2.90
1/27/2004	232.00	3708.00	20.50
1/24/2005	232.30	3707.70	-0.30
12/28/2005	232.20	3707.80	0.10
3/15/2007	232.20	3707.80	0.00

All Historic Measurements



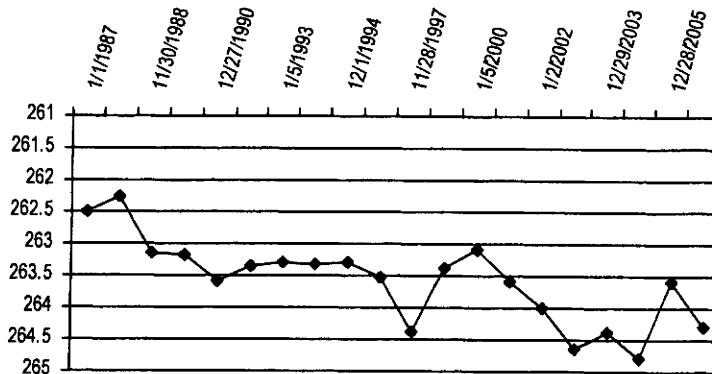
Well Name: HAM, STANLEY **Owner:**
Permit #: - **Location #:** SB01004731D **USGS Site ID:**
Division: 1 **Water District:** 65 **County:** SEDGWICK
Location: Q160 Q40 Q10 Section **Twnshp** Range **PM** Distance from section lines:
 SE 31 10 N 47 W S **From N/S line:** **From E/W line:**
UTM Coordinates (NAD83): **Northing (UTM y):** 4518925.6 **Easting (UTM x):** 699304.2 **Spotted from quarters**
Latitude/Longitude (decimal degrees): 40.797158 -102.637523

Surface Elevation (ft): **Water Level Change**
Well depth (ft): **1 year:**
Aquifer(s): **5 year:** -0.31
10 year: 0.09

Measurements from last 10 years

Date	Depth to WL (ft)	Elev of WL (ft)	Change (ft)
11/28/1997	264.39		-0.86
1/30/1999	263.39		1.00
1/5/2000	263.09		0.30
2/5/2001	263.59		-0.50
1/2/2002	263.99		-0.40
1/25/2003	264.64		-0.65
12/29/2003	264.39		0.25
1/25/2005	264.79		-0.40
12/28/2005	263.60		1.19
3/16/2007	264.30		-0.70

All Historic Measurements



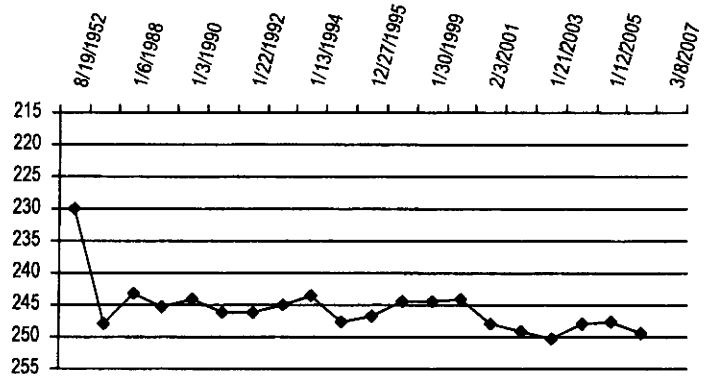
**NORTHERN HIGH PLAINS
DISTRICT: MARKS BUTTE**

Well Name: TRANSCH, A. **Owner:**
Permit #: - - **Location #:** SB01104333DAD **USGS Site ID:** 405305102075600
Division: 1 **Water District:** 65 **County:** SEDGWICK
Location: Q160 Q40 Q10 **Section:** 33 **Twnshp:** 11 N **Range:** 43 W S **PM:** **Distance from section lines:**
From N/S line: **From E/W line:**
UTM Coordinates (NAD83): **Northing (UTM y):** 4529972.7 **Easting (UTM x):** 741541.3 **Spotted from quarters**
Latitude/Longitude (decimal degrees): 40.885220 -102.133122
Surface Elevation (ft): 3680 **Water Level Change**
Well depth (ft): 282 **1 year:**
Aquifer(s): **5 year:**
10 year:

Measurements from last 10 years

Date	Depth to WL (ft)	Elev of WL (ft)	Change (ft)
1/30/1999	244.40	3435.60	0.10
1/20/2000	244.00	3436.00	0.40
2/3/2001	247.80	3432.20	-3.80
1/3/2002	249.10	3430.90	-1.30
1/21/2003	250.20	3429.80	-1.10
1/25/2004	247.90	3432.10	2.30
1/12/2005	247.60	3432.40	0.30
1/2/2006	249.30	3430.70	-1.70
3/8/2007			

All Historic Measurements



THIS PAGE INTENTIONALLY BLANK

Frenchman Ground Water Management District

**Northern High Plains
Designated Ground Water Basin**

THIS PAGE INTENTIONALLY BLANK

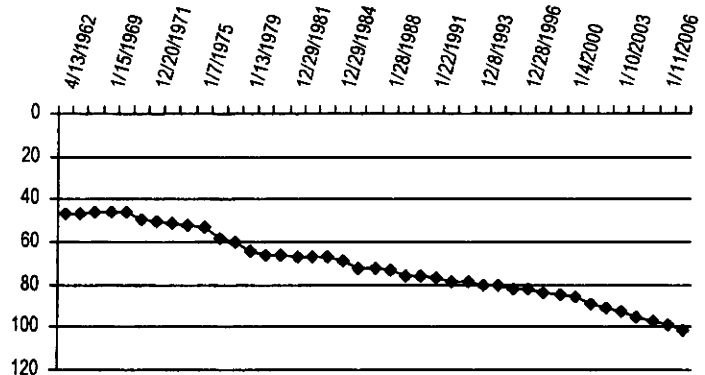
**NORTHERN HIGH PLAINS
DISTRICT: FRENCHMAN**

Well Name: KRAMER **Owner:**
Permit #: 3484 - F - **Location #:** SB00604207BAB **USGS Site ID:** 403050102052000
Division: 1 **Water District:** 65 **County:** PHILLIPS
Location: Q160 Q40 Q10 **Section** 7 **Twnshp** 6 **N** **Range** 42 **W** **S** **PM** **Distance from section lines:**
From N/S line: **From E/W line:**
UTM Coordinates (NAD83): **Northing (UTM y):** 4488661.0 **Easting (UTM x):** 746981.6 **Spotted from quarters**
Latitude/Longitude (decimal degrees): 40.511918 -102.084890
Surface Elevation (ft): 3595 **Water Level Change**
Well depth (ft): 260 **1 year:** -2.10
Aquifer(s): **5 year:**
10 year: -17.30

Measurements from last 10 years

Date	Depth to WL (ft)	Elev of WL (ft)	Change (ft)
12/23/1997	83.80	3511.20	-1.80
1/25/1999	84.99	3510.01	-1.19
1/4/2000	85.90	3509.10	-0.91
1/24/2001	89.20	3505.80	-3.30
12/5/2001	91.20	3503.80	-2.00
1/10/2003	93.00	3502.00	-1.80
2/17/2004	95.00	3500.00	-2.00
1/18/2005	97.00	3498.00	-2.00
1/11/2006	99.00	3496.00	-2.00
4/3/2007	101.10	3493.90	-2.10

All Historic Measurements

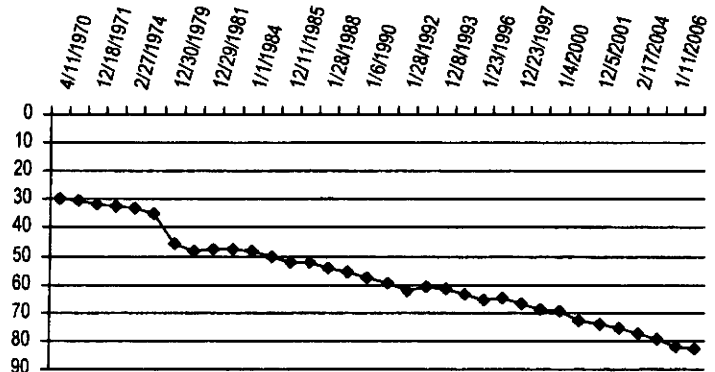


Well Name: DARWIN, KLEVE **Owner:**
Permit #: 14574 - F - **Location #:** SB00604231CCB **USGS Site ID:** 402630102052000
Division: 1 **Water District:** 65 **County:** PHILLIPS
Location: Q160 Q40 Q10 **Section** 31 **Twnshp** 6 **N** **Range** 42 **W** **S** **PM** **Distance from section lines:**
From N/S line: **From E/W line:**
UTM Coordinates (NAD83): **Northing (UTM y):** 4480930.3 **Easting (UTM x):** 746897.7 **Spotted from quarters**
Latitude/Longitude (decimal degrees): 40.442386 -102.088888
Surface Elevation (ft): 3590 **Water Level Change**
Well depth (ft): 345 **1 year:** -0.80
Aquifer(s): **5 year:**
10 year: -15.90

Measurements from last 10 years

Date	Depth to WL (ft)	Elev of WL (ft)	Change (ft)
12/23/1997	66.90	3523.10	-1.85
1/25/1999	68.80	3521.20	-1.90
1/4/2000	69.80	3520.20	-1.00
2/1/2001	72.60	3517.40	-2.80
12/5/2001	74.10	3515.90	-1.50
1/10/2003	75.30	3514.70	-1.20
2/17/2004	77.60	3512.40	-2.30
1/18/2005	79.70	3510.30	-2.10
1/11/2006	82.00	3508.00	-2.30
4/3/2007	82.80	3507.20	-0.80

All Historic Measurements



**NORTHERN HIGH PLAINS
DISTRICT: FRENCHMAN**

Well Name: KRAMER **Owner:**
Permit #: 29860 - F - **Location #:** SB00604232BBC **USGS Site ID:** 402700102041000

Division: 1 **Water District:** 65 **County:** PHILLIPS
Location: Q160 Q40 Q10 Section **Twnshp** Range **PM** **Distance from section lines:**
 NW NW SW 32 6 N 42 W S **From N/S line:** **From E/W line:**

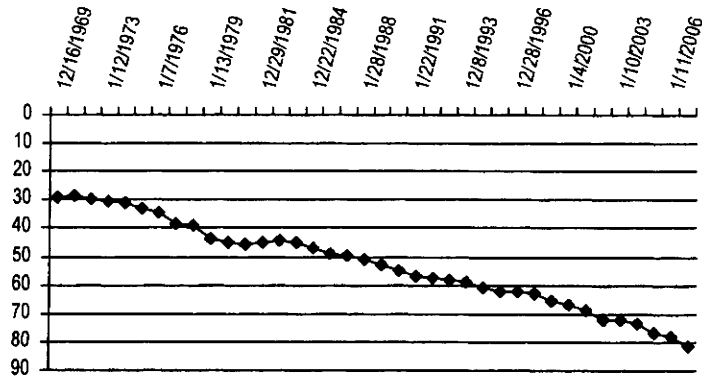
UTM Coordinates (NAD83): **Northing (UTM y):** 4482005.8 **Easting (UTM x):** 748463.0 **Spotted from quarters**
Latitude/Longitude (decimal degrees): 40.451597 -102.070034

Surface Elevation (ft): 3575 **Water Level Change**
Well depth (ft): 260 **1 year:** -2.80
Aquifer(s): **5 year:**
10 year:

Measurements from last 10 years

Date	Depth to WL (ft)	Elev of WL (ft)	Change (ft)
2/3/1998	63.10	3511.90	-1.03
1/25/1999	65.55	3509.45	-2.45
1/4/2000	66.70	3508.30	-1.15
2/1/2001	69.00	3506.00	-2.30
12/5/2001	72.30	3502.70	-3.30
1/10/2003	72.40	3502.60	-0.10
2/17/2004	73.50	3501.50	-1.10
1/18/2005	76.70	3498.30	-3.20
1/11/2006	78.30	3496.70	-1.60
4/3/2007	81.10	3493.90	-2.80

All Historic Measurements



Well Name: MILES, RON AND RICH **Owner:**
Permit #: 12043 - F - **Location #:** SB00604309BBA **USGS Site ID:** 403040102100000

Division: 1 **Water District:** 65 **County:** PHILLIPS
Location: Q160 Q40 Q10 Section **Twnshp** Range **PM** **Distance from section lines:**
 NW NW NE 9 6 N 43 W S **From N/S line:** **From E/W line:**

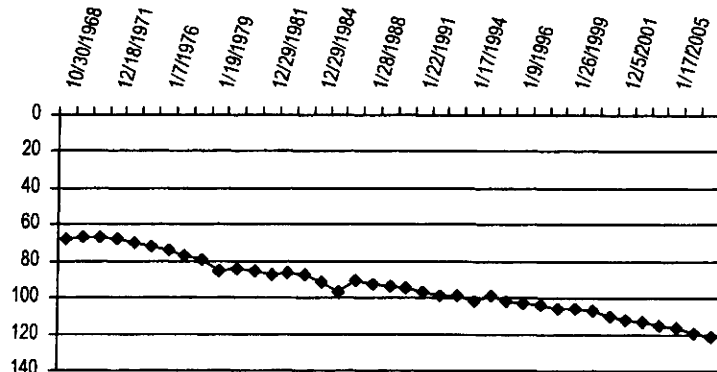
UTM Coordinates (NAD83): **Northing (UTM y):** 4488421.4 **Easting (UTM x):** 740296.9 **Spotted from quarters**
Latitude/Longitude (decimal degrees): 40.511725 -102.163788

Surface Elevation (ft): 3650 **Water Level Change**
Well depth (ft): 345 **1 year:** -1.90
Aquifer(s): **5 year:**
10 year:

Measurements from last 10 years

Date	Depth to WL (ft)	Elev of WL (ft)	Change (ft)
1/2/1997	103.70	3546.30	-0.50
12/27/1997	106.50	3543.50	-2.80
1/26/1999	106.00	3544.00	0.50
1/5/2000	107.50	3542.50	-1.50
1/24/2001	110.00	3540.00	-2.50
12/5/2001	112.00	3538.00	-2.00
1/10/2003	113.20	3536.80	-1.20
1/11/2004	115.80	3534.20	-2.60
1/17/2005	116.60	3533.40	-0.80
1/24/2006	119.60	3530.40	-3.00
4/3/2007	121.50	3528.50	-1.90

All Historic Measurements



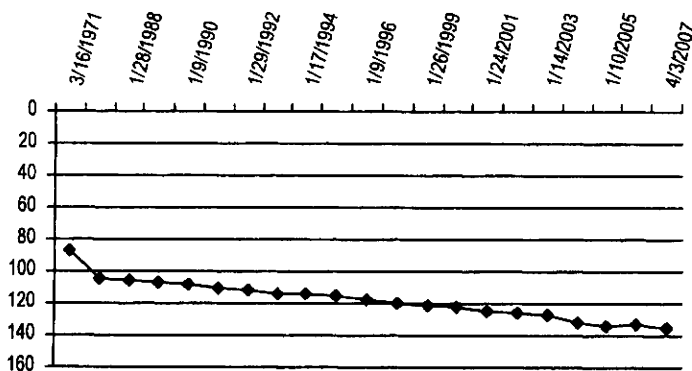
**NORTHERN HIGH PLAINS
DISTRICT: FRENCHMAN**

Well Name: SCHNELLER FARMS INC. **Owner:**
Permit #: 15274 - F - **Location #:** SB00604319BCD **USGS Site ID:** 402830102114000
Division: 1 **Water District:** 65 **County:** PHILLIPS
Location: Q160 Q40 Q10 Section Twtnshp Range PM Distance from section lines:
 NW SW SE 19 6 N 43 W S **From N/S line:** **From EW line:**
UTM Coordinates (NAD83): Northing (UTM y): 4484458.3 Easting (UTM x): 737191.4 Spotted from quarters
Latitude/Longitude (decimal degrees): 40.476957 -102.201882
Surface Elevation (ft): 3690 **Water Level Change**
Well depth (ft): 356 **1 year:** -1.80
Aquifer(s): **5 year:**
10 year: -15.20

Measurements from last 10 years

Date	Depth to WL (ft)	Elev of WL (ft)	Change (ft)
12/27/1997	120.00	3570.00	-2.21
1/26/1999	121.20	3568.80	-1.20
1/6/2000	122.40	3567.60	-1.20
1/24/2001	125.00	3565.00	-2.60
12/5/2001	126.40	3563.60	-1.40
1/14/2003	127.40	3562.60	-1.00
1/21/2004	131.80	3558.20	-4.40
1/10/2005	134.00	3556.00	-2.20
1/25/2006	133.40	3556.60	0.60
4/3/2007	135.20	3554.80	-1.80

All Historic Measurements




Well Name: GARLAND, GEORGE **Owner:**
Permit #: 11672 - F - **Location #:** SB00604404BBC **USGS Site ID:** 403130102164000
Division: 1 **Water District:** 65 **County:** PHILLIPS
Location: Q160 Q40 Q10 Section Twtnshp Range PM Distance from section lines:
 NW NW SW 4 6 N 44 W S **From N/S line:** **From EW line:**
UTM Coordinates (NAD83): Northing (UTM y): 4489521.8 Easting (UTM x): 730312.8 Spotted from quarters
Latitude/Longitude (decimal degrees): 40.524459 -102.281100
Surface Elevation (ft): 3745 **Water Level Change**
Well depth (ft): 276 **1 year:** -2.00
Aquifer(s): **5 year:**
10 year:

Measurements from last 10 years

Date	Depth to WL (ft)	Elev of WL (ft)	Change (ft)
1/26/1999	160.55	3584.45	-2.78
1/6/2000	161.40	3583.60	-0.85
1/26/2001	164.20	3580.80	-2.80
12/11/2001	165.50	3579.50	-1.30
1/10/2003	167.70	3577.30	-2.20
1/11/2004	169.10	3575.90	-1.40
1/10/2005	170.30	3574.70	-1.20
1/25/2006	172.10	3572.90	-1.80
4/3/2007	174.10	3570.90	-2.00

All Historic Measurements



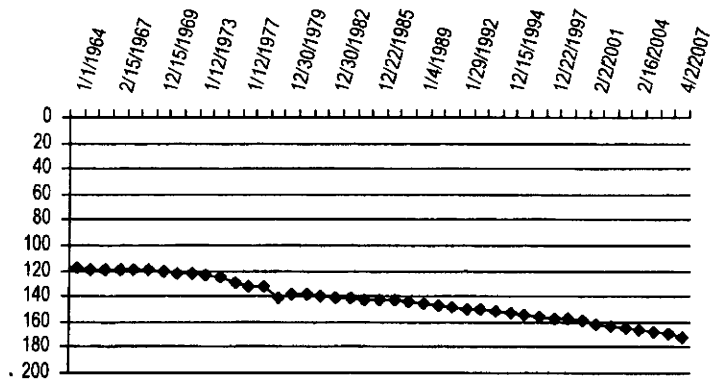
**NORTHERN HIGH PLAINS
DISTRICT: FRENCHMAN**

Well Name: HARGREAVES, J. **Owner:**
Permit #: 5009 - F - **Location #:** SB00604408CBA **USGS Site ID:** 403020102175000
Division: 1 **Water District:** 65 **County:** PHILLIPS
Location: Q160 Q40 Q10 Section Twtnshp Range PM Distance from section lines:
SW NW NE 8 6 N 44 W S From N/S line: From EW line:
UTM Coordinates (NAD83): Northing (UTM y): 4487253.8 Easting (UTM x): 728959.8 Spotted from quarters
Latitude/Longitude (decimal degrees): 40.504423 -102.297876
Surface Elevation (ft): 3749 **Water Level Change**
Well depth (ft): 256 **1 year:** -2.00
Aquifer(s): **5 year:**
10 year:

Measurements from last 10 years

Date	Depth to WL (ft)	Elev of WL (ft)	Change (ft)
1/2/1997	155.40	3593.60	-0.69
12/22/1997	157.30	3591.70	-1.90
1/26/1999	157.50	3591.50	-0.20
1/6/2000	158.80	3590.20	-1.30
2/2/2001	161.10	3587.90	-2.30
12/5/2001	162.80	3586.20	-1.70
1/10/2003	164.60	3584.40	-1.80
2/16/2004	166.00	3583.00	-1.40
1/18/2005	167.50	3581.50	-1.50
1/25/2006	169.50	3579.50	-2.00
4/2/2007	171.50	3577.50	-2.00

All Historic Measurements

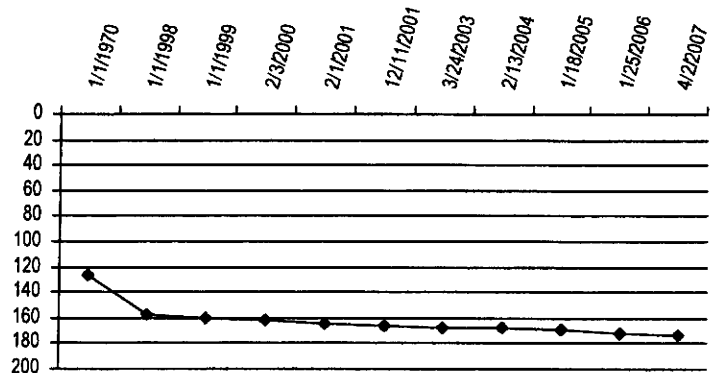


Well Name: FRENCHMAN **Owner:**
Permit #: 14862 - FP - **Location #:** SB00604418A **USGS Site ID:**
Division: 1 **Water District:** 65 **County:** PHILLIPS
Location: Q160 Q40 Q10 Section Twtnshp Range PM Distance from section lines:
NE 18 6 N 44 W S From N/S line: From EW line:
UTM Coordinates (NAD83): Northing (UTM y): 4486118.2 Easting (UTM x): 728277.0 Spotted from quarters
Latitude/Longitude (decimal degrees): 40.494392 -102.306335
Surface Elevation (ft): 3758 **Water Level Change**
Well depth (ft): **1 year:** -1.10
Aquifer(s): **5 year:**
10 year:

Measurements from last 10 years

Date	Depth to WL (ft)	Elev of WL (ft)	Change (ft)
1/1/1998	158.00	3600.00	-31.00
1/1/1999	160.50	3597.50	-2.50
2/3/2000	162.40	3595.60	-1.90
2/1/2001	165.20	3592.80	-2.80
12/11/2001	165.90	3592.10	-0.70
3/24/2003	168.00	3590.00	-2.10
2/13/2004	168.10	3589.90	-0.10
1/18/2005	169.50	3588.50	-1.40
1/25/2006	172.10	3585.90	-2.60
4/2/2007	173.20	3584.80	-1.10

All Historic Measurements



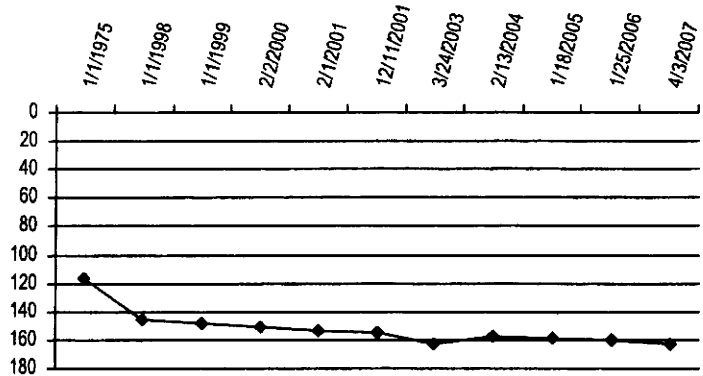
**NORTHERN HIGH PLAINS
DISTRICT: FRENCHMAN**

Well Name: FRENCHMAN **Owner:**
Permit #: 18877 - FP - **Location #:** SB00604418D **USGS Site ID:**
Division: 1 **Water District:** 65 **County:** PHILLIPS
Location: Q160 Q40 Q10 Section Twnshp Range PM Distance from section lines:
 SE 18 6 N 44 W S From N/S line: From E/W line:
UTM Coordinates (NAD83): Northing (UTM y): 4485308.7 Easting (UTM x): 728303.6 Spotted from quarters
Latitude/Longitude (decimal degrees): 40.487100 -102.306312
Surface Elevation (ft): 3755 **Water Level Change**
Well depth (ft): 250 **1 year:** -2.00
Aquifer(s): **5 year:**
10 year:

Measurements from last 10 years

Date	Depth to WL (ft)	Elev of WL (ft)	Change (ft)
1/1/1998	145.50	3609.50	-29.50
1/1/1999	148.50	3606.50	-3.00
2/2/2000	150.50	3604.50	-2.00
2/1/2001	153.50	3601.50	-3.00
12/11/2001	154.40	3600.60	-0.90
3/24/2003	163.20	3591.80	-8.80
2/13/2004	157.10	3597.90	6.10
1/18/2005	158.70	3596.30	-1.60
1/25/2006	160.60	3594.40	-1.90
4/3/2007	162.60	3592.40	-2.00

All Historic Measurements




Well Name: FRENCHMAN **Owner:**
Permit #: 14975 - FP - **Location #:** SB00604419A **USGS Site ID:**
Division: 1 **Water District:** 65 **County:** PHILLIPS
Location: Q160 Q40 Q10 Section Twnshp Range PM Distance from section lines:
 NE 19 6 N 44 W S From N/S line: From E/W line:
UTM Coordinates (NAD83): Northing (UTM y): 4484496.7 Easting (UTM x): 728331.7 Spotted from quarters
Latitude/Longitude (decimal degrees): 40.479785 -102.306274
Surface Elevation (ft): 3760 **Water Level Change**
Well depth (ft): **1 year:** -1.80
Aquifer(s): **5 year:**
10 year:

Measurements from last 10 years

Date	Depth to WL (ft)	Elev of WL (ft)	Change (ft)
1/1/1998	158.40	3601.60	-36.40
1/1/1999	154.20	3605.80	4.20
2/3/2000	156.40	3603.60	-2.20
2/1/2001	158.90	3601.10	-2.50
12/11/2001	160.10	3599.90	-1.20
3/24/2003	160.90	3599.10	-0.80
2/13/2004	163.40	3596.60	-2.50
1/18/2005	165.00	3595.00	-1.60
1/25/2006	166.70	3593.30	-1.70
4/3/2007	168.50	3591.50	-1.80

All Historic Measurements



**NORTHERN HIGH PLAINS
DISTRICT: FRENCHMAN**

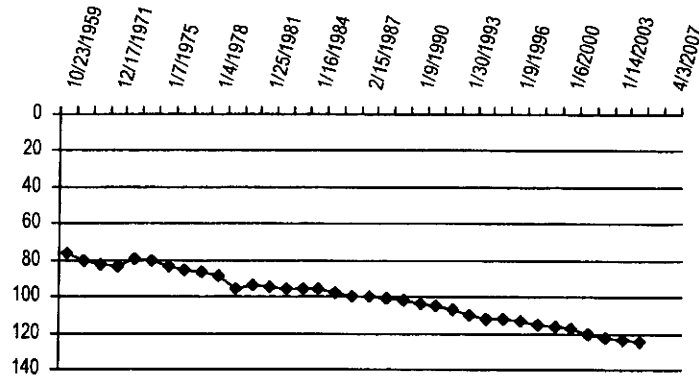
Well Name: TUELL, TOM **Owner:**
Permit #: 2313 - F - **Location #:** SB00604423CAC **USGS Site ID:** 402830102142000
Division: 1 **Water District:** 65 **County:** PHILLIPS
Location: Q160 Q40 Q10 Section **Twtnshp** Range PM **Distance from section lines:**
SW NE SW 23 6 N 44 W S **From N/S line:** **From E/W line:**
UTM Coordinates (NAD83): **Northing (UTM y):** 4483954.2 **Easting (UTM x):** 734160.8 **Spotted from quarters**
Latitude/Longitude (decimal degrees): 40.473281 -102.237780

Surface Elevation (ft): 3700 **Water Level Change**
Well depth (ft): 223 **1 year:**
Aquifer(s): **5 year:**
10 year:

Measurements from last 10 years

Date	Depth to WL (ft)	Elev of WL (ft)	Change (ft)
2/3/1998	115.20	3584.80	-2.46
1/26/1999	116.30	3583.70	-1.10
1/6/2000	117.70	3582.30	-1.40
1/24/2001	120.30	3579.70	-2.60
12/5/2001	122.10	3577.90	-1.80
1/14/2003	123.80	3576.20	-1.70
2/16/2004	124.90	3575.10	-1.10
1/25/2006			
4/3/2007			

All Historic Measurements



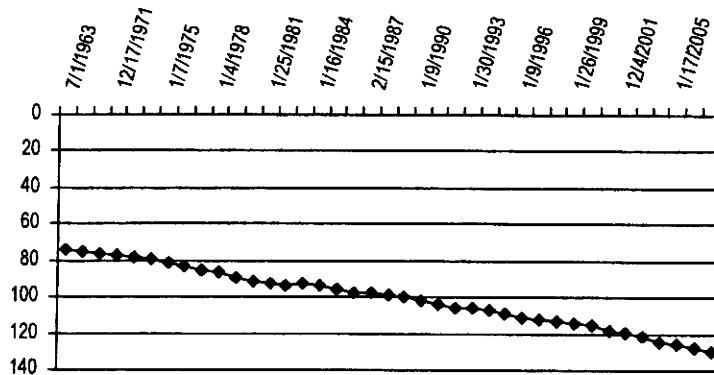
Well Name: MAILANDER, ROBERT R. **Owner:**
Permit #: 10142 - F - **Location #:** SB00604425CBD **USGS Site ID:** 402730102130000
Division: 1 **Water District:** 65 **County:** PHILLIPS
Location: Q160 Q40 Q10 Section **Twtnshp** Range PM **Distance from section lines:**
SW NW SE 25 6 N 44 W S **From N/S line:** **From E/W line:**
UTM Coordinates (NAD83): **Northing (UTM y):** 4482384.2 **Easting (UTM x):** 735641.9 **Spotted from quarters**
Latitude/Longitude (decimal degrees): 40.458734 -102.220912

Surface Elevation (ft): 3695 **Water Level Change**
Well depth (ft): 260 **1 year:** -2.20
Aquifer(s): **5 year:**
10 year:

Measurements from last 10 years

Date	Depth to WL (ft)	Elev of WL (ft)	Change (ft)
2/3/1998	113.20	3581.80	-1.50
1/26/1999	114.45	3580.55	-1.25
1/6/2000	115.80	3579.20	-1.35
1/24/2001	118.20	3576.80	-2.40
12/4/2001	119.70	3575.30	-1.50
1/14/2003	121.50	3573.50	-1.80
2/16/2004	124.90	3570.10	-3.40
1/17/2005	125.60	3569.40	-0.70
1/25/2006	127.70	3567.30	-2.10
4/3/2007	129.90	3565.10	-2.20

All Historic Measurements



**NORTHERN HIGH PLAINS
DISTRICT: FRENCHMAN**

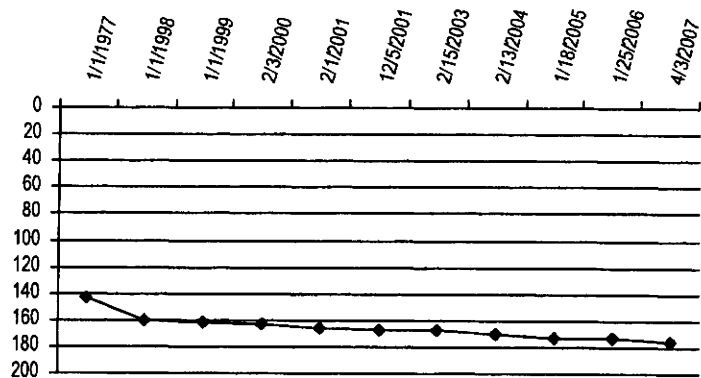
Well Name: COLVER **Owner:**
Permit #: 21627 - FP - **Location #:** SB00604430A **USGS Site ID:**
Division: 1 **Water District:** 65 **County:** PHILLIPS
Location: Q160 Q40 Q10 **Section:** 30 **Twnshp:** 6 N **Range:** 44 W S **PM:** **Distance from section lines:**
From N/S line: **From EW line:**
UTM Coordinates (NAD83): **Northing (UTM y):** 4482869.1 **Easting (UTM x):** 728389.4 **Spotted from quarters**
Latitude/Longitude (decimal degrees): 40.465122 -102.306180
Surface Elevation (ft): 3770
Well depth (ft):
Aquifer(s):

Water Level Change
1 year: -3.10
5 year:
10 year:

Measurements from last 10 years

Date	Depth to WL (ft)	Elev of WL (ft)	Change (ft)
1/1/1998	160.10	3609.90	-17.10
1/1/1999	161.25	3608.75	-1.15
2/3/2000	163.20	3606.80	-1.95
2/1/2001	165.55	3604.45	-2.35
12/5/2001	167.00	3603.00	-1.45
2/15/2003	167.20	3602.80	-0.20
2/13/2004	170.00	3600.00	-2.80
1/18/2005	172.80	3597.20	-2.80
1/25/2006	173.10	3596.90	-0.30
4/3/2007	176.20	3593.80	-3.10

All Historic Measurements



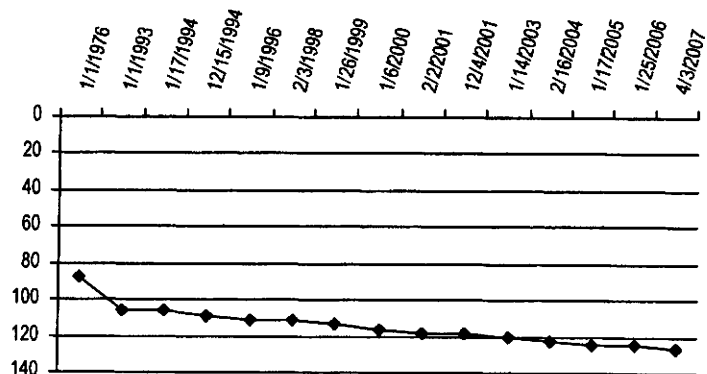
Well Name: MOON, MELVIN **Owner:**
Permit #: 19619 - FP - **Location #:** SB00604435D **USGS Site ID:**
Division: 1 **Water District:** 65 **County:** PHILLIPS
Location: Q160 Q40 Q10 **Section:** 35 **Twnshp:** 6 N **Range:** 44 W S **PM:** **Distance from section lines:**
From N/S line: **From EW line:**
UTM Coordinates (NAD83): **Northing (UTM y):** 4480630.6 **Easting (UTM x):** 734994.2 **Spotted from quarters**
Latitude/Longitude (decimal degrees): 40.443138 -102.229190
Surface Elevation (ft):
Well depth (ft): 385
Aquifer(s):

Water Level Change
1 year: -2.30
5 year:
10 year:

Measurements from last 10 years

Date	Depth to WL (ft)	Elev of WL (ft)	Change (ft)
2/3/1998	110.70		0.09
1/26/1999	113.70		-3.00
1/6/2000	115.90		-2.20
2/2/2001	118.10		-2.20
12/4/2001	118.50		-0.40
1/14/2003	120.50		-2.00
2/16/2004	122.00		-1.50
1/17/2005	124.50		-2.50
1/25/2006	124.60		-0.10
4/3/2007	126.90		-2.30

All Historic Measurements



**NORTHERN HIGH PLAINS
DISTRICT: FRENCHMAN**

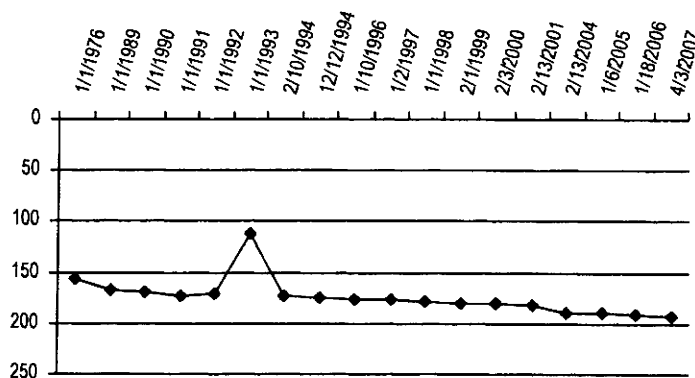
Well Name: NEWTON, SW 12 **Owner:**
Permit #: 19688 - FP - **Location #:** SB00604512C **USGS Site ID:**
Division: 1 **Water District:** 65 **County:** PHILLIPS
Location: Q160 Q40 Q10 Section **Twnshp** Range **PM** **Distance from section lines:**
 SW 12 6 N 45 W S **From N/S line:** **From E/W line:**
UTM Coordinates (NAD83): **Northing (UTM y):** 4486842.2 **Easting (UTM x):** 725790.0 **Spotted from quarters**
Latitude/Longitude (decimal degrees): 40.501588 -102.335393

Surface Elevation (ft): 3790 **Water Level Change**
Well depth (ft): 254 **1 year:** -1.90
Aquifer(s): **5 year:**
10 year: -17.10

Measurements from last 10 years

Date	Depth to WL (ft)	Elev of WL (ft)	Change (ft)
1/2/1997	176.70	3613.30	-0.82
1/1/1998	178.30	3611.70	-1.60
2/1/1999	179.50	3610.50	-1.20
2/3/2000	180.80	3609.20	-1.30
2/13/2001	182.20	3607.80	-1.40
2/13/2004	188.80	3601.20	-6.60
1/6/2005	190.20	3599.80	-1.40
1/18/2006	191.90	3598.10	-1.70
4/3/2007	193.80	3596.20	-1.90

All Historic Measurements



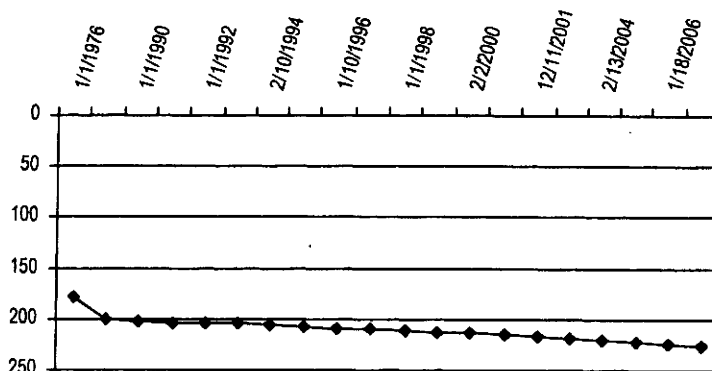
Well Name: NEWTON, SE 12 **Owner:**
Permit #: 20239 - FP - **Location #:** SB00604512D **USGS Site ID:**
Division: 1 **Water District:** 65 **County:** PHILLIPS
Location: Q160 Q40 Q10 Section **Twnshp** Range **PM** **Distance from section lines:**
 SE 12 6 N 45 W S **From N/S line:** **From E/W line:**
UTM Coordinates (NAD83): **Northing (UTM y):** 4486870.2 **Easting (UTM x):** 726606.9 **Spotted from quarters**
Latitude/Longitude (decimal degrees): 40.501617 -102.325752

Surface Elevation (ft): 3782 **Water Level Change**
Well depth (ft): 289 **1 year:** -1.90
Aquifer(s): **5 year:**
10 year: -15.55

Measurements from last 10 years

Date	Depth to WL (ft)	Elev of WL (ft)	Change (ft)
1/2/1997	209.75	3572.25	-0.55
1/1/1998	211.15	3570.85	-1.40
2/1/1999	212.75	3569.25	-1.60
2/2/2000	213.95	3568.05	-1.20
2/13/2001	215.75	3566.25	-1.80
12/11/2001	217.35	3564.65	-1.60
2/16/2003	217.95	3564.05	-0.60
2/13/2004	220.10	3561.90	-2.15
1/19/2005	221.70	3560.30	-1.60
1/18/2006	223.40	3558.60	-1.70
4/3/2007	225.30	3556.70	-1.90

All Historic Measurements



**NORTHERN HIGH PLAINS
DISTRICT: FRENCHMAN**

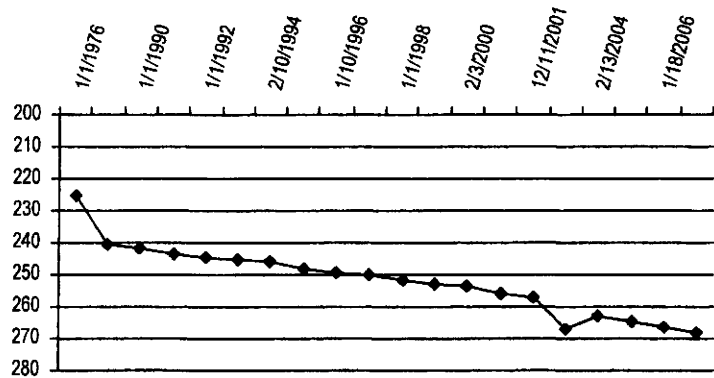
Well Name: NEWTON, NW 13 **Owner:**
Permit #: 20443 - FP - **Location #:** SB00604513 **USGS Site ID:**
Division: 1 **Water District:** 65 **County:** PHILLIPS
Location: Q160 Q40 Q10 Section Twnshp Range PM Distance from section lines:
 NW 13 6 N 45 W S From N/S line: From E/W line:
UTM Coordinates (NAD83): Northing (UTM y): 4486034.7 Easting (UTM x): 725815.2 Spotted from quarters
Latitude/Longitude (decimal degrees): 40.494314 -102.335384

Surface Elevation (ft): 3885 **Water Level Change**
Well depth (ft): 321 **1 year:** -1.80
Aquifer(s): **5 year:**
10 year: -17.88

Measurements from last 10 years

Date	Depth to WL (ft)	Elev of WL (ft)	Change (ft)
1/2/1997	250.22	3634.78	-0.84
1/1/1998	252.02	3632.98	-1.80
2/1/1999	252.82	3632.18	-0.80
2/3/2000	253.52	3631.48	-0.70
2/13/2001	255.72	3629.28	-2.20
12/11/2001	257.02	3627.98	-1.30
3/1/2003	267.32	3617.68	-10.30
2/13/2004	263.00	3622.00	4.32
1/19/2005	264.70	3620.30	-1.70
1/18/2006	266.30	3618.70	-1.60
4/3/2007	268.10	3616.90	-1.80

All Historic Measurements



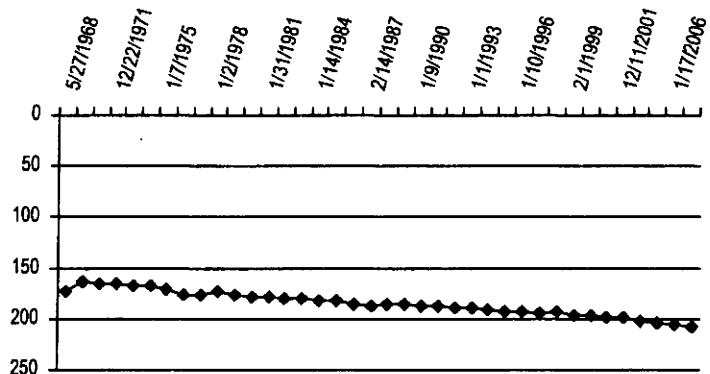
Well Name: MILLAGE, H. **Owner:**
Permit #: 12013 - F - **Location #:** SB00604517DAB **USGS Site ID:** 402940102245000
Division: 1 **Water District:** 65 **County:** PHILLIPS
Location: Q160 Q40 Q10 Section Twnshp Range PM Distance from section lines:
 SE NE NW 17 6 N 45 W S From N/S line: From E/W line:
UTM Coordinates (NAD83): Northing (UTM y): 4485379.1 Easting (UTM x): 720237.2 Spotted from quarters
Latitude/Longitude (decimal degrees): 40.489912 -102.401367

Surface Elevation (ft): 3820 **Water Level Change**
Well depth (ft): 276 **1 year:** -1.60
Aquifer(s): **5 year:**
10 year:

Measurements from last 10 years

Date	Depth to WL (ft)	Elev of WL (ft)	Change (ft)
1/3/1997	194.65	3625.35	-2.33
12/23/1997	193.40	3626.60	1.25
2/1/1999	196.10	3623.90	-2.70
1/6/2000	196.90	3623.10	-0.80
2/13/2001	197.70	3622.30	-0.80
12/11/2001	199.10	3620.90	-1.40
2/6/2004	202.20	3617.80	-3.10
1/19/2005	203.90	3616.10	-1.70
1/17/2006	205.70	3614.30	-1.80
3/16/2007	207.30	3612.70	-1.60

All Historic Measurements



**NORTHERN HIGH PLAINS
DISTRICT: FRENCHMAN**

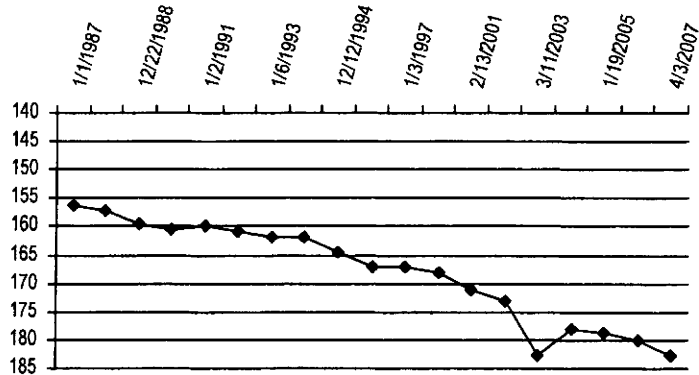
Well Name: HAYNES **Owner:**
Permit #: 23597 - FP - **Location #:** SB00604526A **USGS Site ID:**
Division: 1 **Water District:** 65 **County:** PHILLIPS
Location: Q160 Q40 Q10 Section Twnshp Range PM Distance from section lines:
 NE 26 6 N 45 W S From N/S line: From E/W line:
UTM Coordinates (NAD83): Northing (UTM y): 4482765.6 Easting (UTM x): 725112.9 Spotted from quarters
Latitude/Longitude (decimal degrees): 40.465085 -102.344822

Surface Elevation (ft): 3790 **Water Level Change**
Well depth (ft): **1 year:** -2.50
Aquifer(s): **5 year:**
10 year: -15.68

Measurements from last 10 years

Date	Depth to WL (ft)	Elev of WL (ft)	Change (ft)
1/3/1997	167.02	3622.98	0.09
2/1/1999	168.10	3621.90	-1.08
2/13/2001	171.20	3618.80	-3.10
12/11/2001	173.00	3617.00	-1.80
3/11/2003	182.70	3607.30	-9.70
2/13/2004	178.10	3611.90	4.60
1/19/2005	178.80	3611.20	-0.70
1/18/2006	180.20	3609.80	-1.40
4/3/2007	182.70	3607.30	-2.50

All Historic Measurements



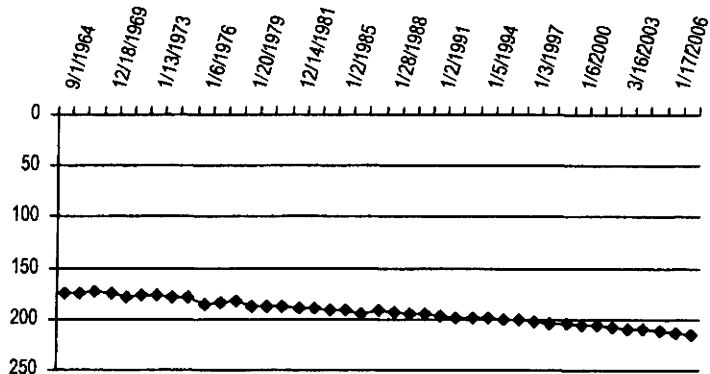
Well Name: BARKEY, ROLAND **Owner:**
Permit #: 6209 - F - **Location #:** SB00604529BBC **USGS Site ID:** 402800102240000
Division: 1 **Water District:** 65 **County:** PHILLIPS
Location: Q160 Q40 Q10 Section Twnshp Range PM Distance from section lines:
 NW NW SW 29 6 N 45 W S From N/S line: From E/W line:
UTM Coordinates (NAD83): Northing (UTM y): 4482689.1 Easting (UTM x): 719112.1 Spotted from quarters
Latitude/Longitude (decimal degrees): 40.466000 -102.415558

Surface Elevation (ft): 3840 **Water Level Change**
Well depth (ft): 285 **1 year:** -1.20
Aquifer(s): **5 year:**
10 year:

Measurements from last 10 years

Date	Depth to WL (ft)	Elev of WL (ft)	Change (ft)
1/3/1997	202.20	3637.80	-1.18
12/23/1997	203.20	3636.80	-1.00
2/1/1999	204.00	3636.00	-0.80
1/6/2000	205.20	3634.80	-1.20
2/13/2001	206.50	3633.50	-1.30
12/11/2001	208.20	3631.80	-1.70
3/16/2003	209.10	3630.90	-0.90
2/6/2004	210.30	3629.70	-1.20
1/19/2005	212.00	3628.00	-1.70
1/17/2006	213.70	3626.30	-1.70
3/16/2007	214.90	3625.10	-1.20

All Historic Measurements



**NORTHERN HIGH PLAINS
DISTRICT: FRENCHMAN**

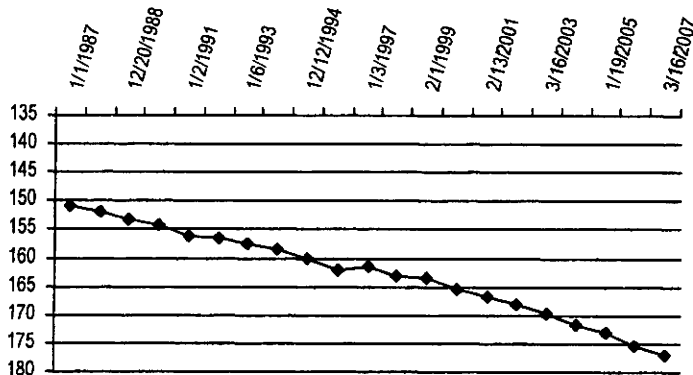
Well Name: SAGEHORN, KEITH **Owner:**
Permit #: 18560 - FP - **Location #:** SB00604534C **USGS Site ID:**
Division: 1 **Water District:** 65 **County:** PHILLIPS
Location: Q160 Q40 Q10 **Section** 34 **Twnshp** 6 N **Range** 45 W **S** PM **Distance from section lines:**
SW **From N/S line:** **From E/W line:**
UTM Coordinates (NAD83): **Northing (UTM y):** 4480260.5 **Easting (UTM x):** 722764.9 **Spotted from quarters**
Latitude/Longitude (decimal degrees): 40.443173 -102.373368

Surface Elevation (ft): 3796 **Water Level Change**
Well depth (ft): 300 **1 year:** -1.50
Aquifer(s): **5 year:**
10 year:

Measurements from last 10 years

Date	Depth to WL (ft)	Elev of WL (ft)	Change (ft)
1/3/1997	161.50	3634.50	0.47
12/23/1997	163.10	3632.90	-1.60
2/1/1999	163.60	3632.40	-0.50
1/6/2000	165.50	3630.50	-1.90
2/13/2001	166.90	3629.10	-1.40
12/11/2001	168.20	3627.80	-1.30
3/16/2003	169.60	3626.40	-1.40
2/13/2004	171.80	3624.20	-2.20
1/19/2005	173.20	3622.80	-1.40
1/18/2006	175.50	3620.50	-2.30
3/16/2007	177.00	3619.00	-1.50

All Historic Measurements



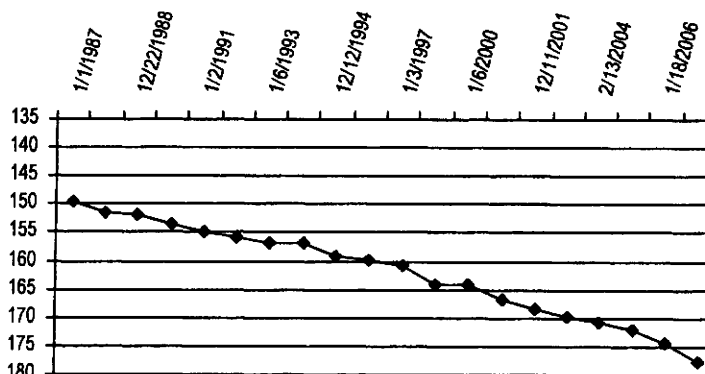
Well Name: HAYNES, DALE **Owner:**
Permit #: - - **Location #:** SB00604536B **USGS Site ID:**
Division: 1 **Water District:** 65 **County:** PHILLIPS
Location: Q160 Q40 Q10 **Section** 36 **Twnshp** 6 N **Range** 45 W **S** PM **Distance from section lines:**
NW **From N/S line:** **From E/W line:**
UTM Coordinates (NAD83): **Northing (UTM y):** 4481156.1 **Easting (UTM x):** 725989.1 **Spotted from quarters**
Latitude/Longitude (decimal degrees): 40.450362 -102.335072

Surface Elevation (ft): **Water Level Change**
Well depth (ft): **1 year:** -3.10
Aquifer(s): **5 year:**
10 year: -16.85

Measurements from last 10 years

Date	Depth to WL (ft)	Elev of WL (ft)	Change (ft)
1/3/1997	160.75		-0.95
2/1/1999	164.20		-3.45
1/6/2000	164.10		0.10
2/13/2001	166.70		-2.60
12/11/2001	168.50		-1.80
3/16/2003	169.90		-1.40
2/13/2004	170.70		-0.80
1/19/2005	172.00		-1.30
1/18/2006	174.50		-2.50
4/3/2007	177.60		-3.10

All Historic Measurements



**NORTHERN HIGH PLAINS
DISTRICT: FRENCHMAN**

Well Name: KURTZER **Owner:**
Permit #: - - **Location #:** SB00604603DDDD1 **USGS Site ID:** 400045102283001

Division: 1 **Water District:** 65 **County:** PHILLIPS
Location: Q160 Q40 Q10 Section Twship Range PM Distance from section lines:
SE SE SE 3 6 N 46 W S From N/S line: From EW line:

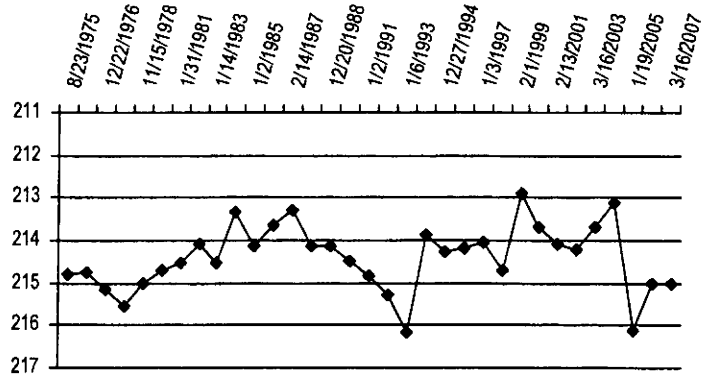
UTM Coordinates (NAD83): Northing (UTM y): 4487784.2 Easting (UTM x): 713835.5 Spotted from quarters
Latitude/Longitude (decimal degrees): 40.513231 -102.476019

Surface Elevation (ft): 3890 **Water Level Change**
Well depth (ft): **1 year:** 0.00
Aquifer(s): **5 year:**
10 year: -0.95

Measurements from last 10 years

Date	Depth to WL (ft)	Elev of WL (ft)	Change (ft)
1/3/1997	214.05	3675.95	0.13
1/1/1998	214.70	3675.30	-0.65
2/1/1999	212.90	3677.10	1.80
1/6/2000	213.70	3676.30	-0.80
2/13/2001	214.10	3675.90	-0.40
12/11/2001	214.20	3675.80	-0.10
3/16/2003	213.70	3676.30	0.50
2/6/2004	213.10	3676.90	0.60
1/19/2005	216.10	3673.90	-3.00
1/17/2006	215.00	3675.00	1.10
3/16/2007	215.00	3675.00	0.00

All Historic Measurements



Well Name: NIESLANIK, RAY **Owner:**
Permit #: 11664 - FP - **Location #:** SB00604627DAA2 **USGS Site ID:** 402740102282701

Division: 1 **Water District:** 65 **County:** PHILLIPS
Location: Q160 Q40 Q10 Section Twship Range PM Distance from section lines:
SE NE NE 27 6 N 46 W S From N/S line: From EW line:

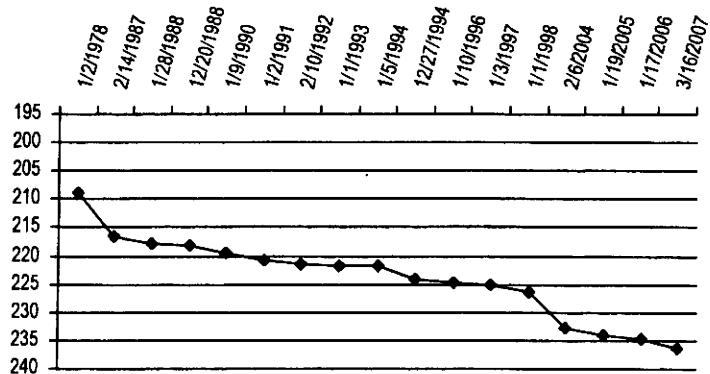
UTM Coordinates (NAD83): Northing (UTM y): 4481887.0 Easting (UTM x): 714065.7 Spotted from quarters
Latitude/Longitude (decimal degrees): 40.460096 -102.475296

Surface Elevation (ft): 3885 **Water Level Change**
Well depth (ft): 320 **1 year:** -1.70
Aquifer(s): **5 year:**
10 year: -11.21

Measurements from last 10 years

Date	Depth to WL (ft)	Elev of WL (ft)	Change (ft)
1/3/1997	225.19	3659.81	-0.40
1/1/1998	226.50	3658.50	-1.31
2/6/2004	232.80	3652.20	-6.30
1/19/2005	233.90	3651.10	-1.10
1/17/2006	234.70	3650.30	-0.80
3/16/2007	236.40	3648.60	-1.70

All Historic Measurements



**NORTHERN HIGH PLAINS
DISTRICT: FRENCHMAN**

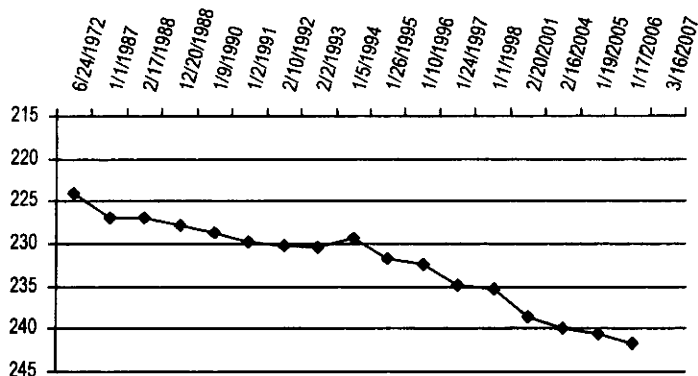
Well Name: SHINER, KURT **Owner:**
Permit #: 15919 - FP - **Location #:** SB00604632ACA **USGS Site ID:** 402700102305000
Division: 1 **Water District:** 65 **County:** PHILLIPS
Location: Q160 Q40 Q10 Section Twnshp Range PM Distance from section lines:
 NE SW NE 32 6 N 46 W S **From N/S line:** **From E/W line:**
UTM Coordinates (NAD83): Northing (UTM y): 4480528.9 Easting (UTM x): 710482.8 Spotted from quarters
Latitude/Longitude (decimal degrees): 40.448788 -102.517965

Surface Elevation (ft): 3918 **Water Level Change**
Well depth (ft): 305 **1 year:**
Aquifer(s): **5 year:**
10 year:

Measurements from last 10 years

Date	Depth to WL (ft)	Elev of WL (ft)	Change (ft)
1/24/1997	234.90	3683.10	-2.43
1/1/1998	235.25	3682.75	-0.35
2/20/2001	238.50	3679.50	-3.25
2/16/2004	240.00	3678.00	-1.50
1/19/2005	240.50	3677.50	-0.50
1/17/2006	241.80	3676.20	-1.30
3/16/2007			

All Historic Measurements



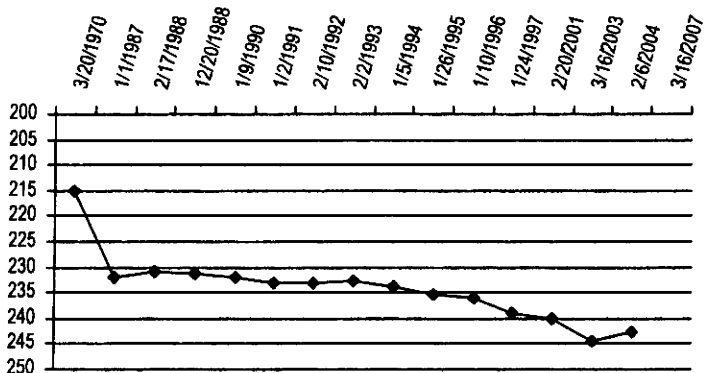
Well Name: SHINER, KURT **Owner:**
Permit #: 13807 - FP - **Location #:** SB00604632BBD **USGS Site ID:** 402700102313000
Division: 1 **Water District:** 65 **County:** PHILLIPS
Location: Q160 Q40 Q10 Section Twnshp Range PM Distance from section lines:
 NW 32 6 N 46 W S **From N/S line:** **From E/W line:**
UTM Coordinates (NAD83): Northing (UTM y): 4480601.4 Easting (UTM x): 709770.1 Spotted from quarters
Latitude/Longitude (decimal degrees): 40.449620 -102.526338

Surface Elevation (ft): 3931 **Water Level Change**
Well depth (ft): 305 **1 year:**
Aquifer(s): **5 year:**
10 year:

Measurements from last 10 years

Date	Depth to WL (ft)	Elev of WL (ft)	Change (ft)
1/24/1997	239.10	3691.90	-3.10
2/20/2001	240.20	3690.80	-1.10
3/16/2003	244.50	3686.50	-4.30
2/6/2004	242.60	3688.40	1.90
3/16/2007			

All Historic Measurements



**NORTHERN HIGH PLAINS
DISTRICT: FRENCHMAN**

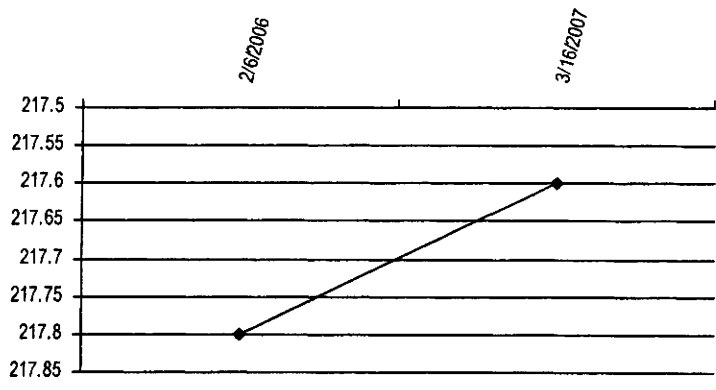
Well Name: DAHL, ART **Owner:** ART DAHL
Permit #: 227507 - **Location #:** SB00604729DB **USGS Site ID:**
Division: 1 **Water District:** 65 **County:** PHILLIPS
Location: Q160 Q40 Q10 Section **Twnshp** **Range** **PM** **Distance from section lines:**
 SE NW 29 6 N 47 W S **From N/S line:** 1600 N **From E/W line:** 1500 E
UTM Coordinates (NAD83): **Northing (UTM y):** 4481864.0 **Easting (UTM x):** 700781.9 **Spotted from section lines**
Latitude/Longitude (decimal degrees):

Surface Elevation (ft): 4033 **Water Level Change**
Well depth (ft): 280 **1 year:** 0.20
Aquifer(s): OGALLALA **5 year:**
 10 year:

Measurements from last 10 years

Date	Depth to WL (ft)	Elev of WL (ft)	Change (ft)
2/6/2006	217.80	3815.20	
3/16/2007	217.60	3815.40	0.20

All Historic Measurements



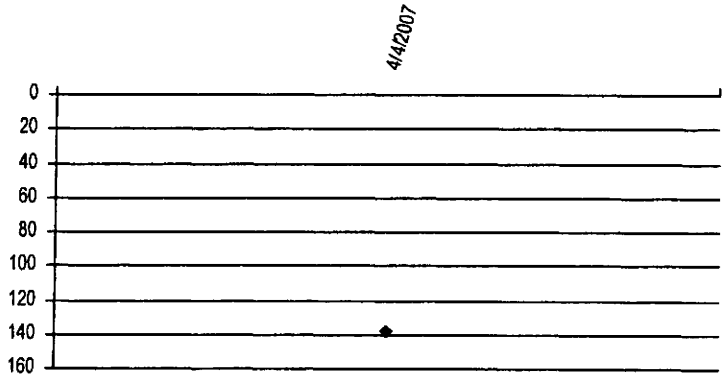
Well Name: WISDOM, W **Owner:** W WISDOM
Permit #: 28612 - F - **Location #:** SB00604809C **USGS Site ID:**
Division: 1 **Water District:** 65 **County:** LOGAN
Location: Q160 Q40 Q10 Section **Twnshp** **Range** **PM** **Distance from section lines:**
 SW 9 6 N 48 W S **From N/S line:** 1320 S **From E/W line:** 1320 W
UTM Coordinates (NAD83): **Northing (UTM y):** 4485771.0 **Easting (UTM x):** 691833.4 **Spotted from section lines**
Latitude/Longitude (decimal degrees):

Surface Elevation (ft): 4164 **Water Level Change**
Well depth (ft): 227 **1 year:**
Aquifer(s): OGALLALA **5 year:**
 10 year:

Measurements from last 10 years

Date	Depth to WL (ft)	Elev of WL (ft)	Change (ft)
4/4/2007	137.90	4026.10	

All Historic Measurements



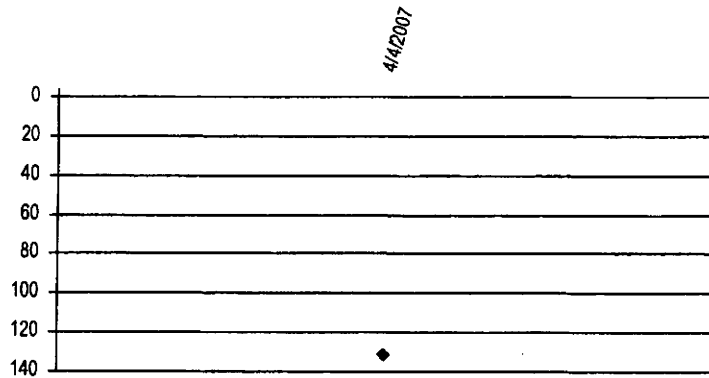
**NORTHERN HIGH PLAINS
DISTRICT: FRENCHMAN**

Well Name: ATKIN, DOUG **Owner:** DOUG ATKIN
Permit #: 44372 - F - **Location #:** SB00604902A **USGS Site ID:**
Division: 1 **Water District:** 65 **County:** LOGAN
Location: Q160 Q40 Q10 **Section:** 2 **Twnshp:** 6 N **Range:** 49 W S **PM:** **Distance from section lines:**
 NE **From N/S line:** 300 N **From E/W line:** 3750 W
UTM Coordinates (NAD83): **Northing (UTM y):** 4488324.0 **Easting (UTM x):** 685972.7 **Spotted from section lines**
Latitude/Longitude (decimal degrees):
Surface Elevation (ft): 4251 **Water Level Change**
Well depth (ft): 280 **1 year:**
Aquifer(s): OGALLALA **5 year:**
10 year:

Measurements from last 10 years

Date	Depth to WL (ft)	Elev of WL (ft)	Change (ft)
4/4/2007	131.00	4120.00	

All Historic Measurements

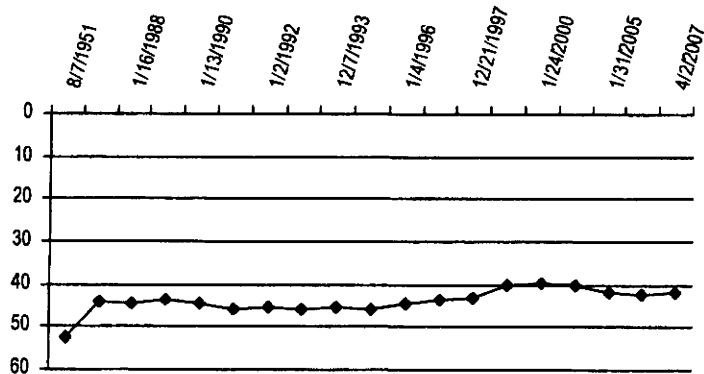


Well Name: HARRIS, JAY **Owner:**
Permit #: - - **Location #:** SB00605014DAC **USGS Site ID:** 402920102550000
Division: 1 **Water District:** 65 **County:** LOGAN
Location: Q160 Q40 Q10 **Section:** 14 **Twnshp:** 6 N **Range:** 50 W S **PM:** **Distance from section lines:**
 SE **From N/S line:** **From E/W line:**
UTM Coordinates (NAD83): **Northing (UTM y):** 4483763.2 **Easting (UTM x):** 676515.4 **Spotted from quarters**
Latitude/Longitude (decimal degrees): 40.485811 -102.917337
Surface Elevation (ft): 4342 **Water Level Change**
Well depth (ft): 80 **1 year:** 0.40
Aquifer(s): **5 year:**
10 year: 1.50

Measurements from last 10 years

Date	Depth to WL (ft)	Elev of WL (ft)	Change (ft)
12/21/1997	43.30	4298.70	0.30
2/1/1999	40.00	4302.00	3.30
1/24/2000	39.60	4302.40	0.40
2/26/2001	40.00	4302.00	-0.40
1/31/2005	42.00	4300.00	-2.00
2/3/2006	42.20	4299.80	-0.20
4/2/2007	41.80	4300.20	0.40

All Historic Measurements



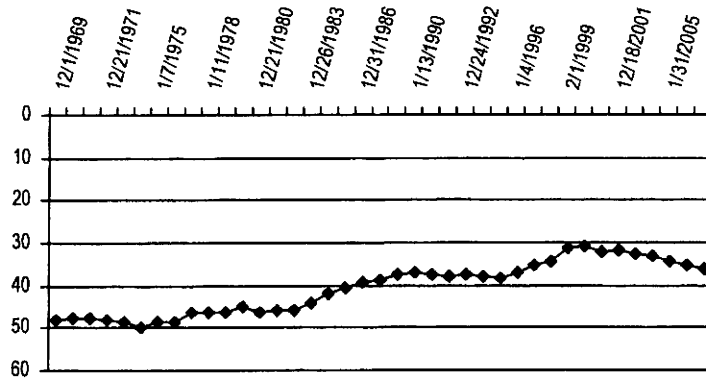
**NORTHERN HIGH PLAINS
DISTRICT: FRENCHMAN**

Well Name: SCHAAL-SCHMIDT **Owner:**
Permit #: - - **Location #:** SB00605025AAC **USGS Site ID:** 402750102534000
Division: 1 **Water District:** 65 **County:** LOGAN
Location: Q160 Q40 Q10 Section Twship Range PM Distance from section lines:
 NE NE SW 25 6 N 50 W S **From N/S line:** **From EW line:**
UTM Coordinates (NAD83): Northing (UTM y): 4481444.0 Easting (UTM x): 678336.0 Spotted from quarters
Latitude/Longitude (decimal degrees): 40.464543 -102.896522
Surface Elevation (ft): 4300 **Water Level Change**
Well depth (ft): 80 **1 year:** -1.10
Aquifer(s): **5 year:**
10 year: -2.10

Measurements from last 10 years

Date	Depth to WL (ft)	Elev of WL (ft)	Change (ft)
12/21/1997	34.20	4265.80	1.30
2/1/1999	31.20	4268.80	3.00
1/24/2000	30.90	4269.10	0.30
2/26/2001	32.00	4268.00	-1.10
12/18/2001	31.70	4268.30	0.30
3/16/2003	32.50	4267.50	-0.80
2/20/2004	33.10	4266.90	-0.60
1/31/2005	34.20	4265.80	-1.10
2/3/2006	35.20	4264.80	-1.00
4/2/2007	36.30	4263.70	-1.10

All Historic Measurements

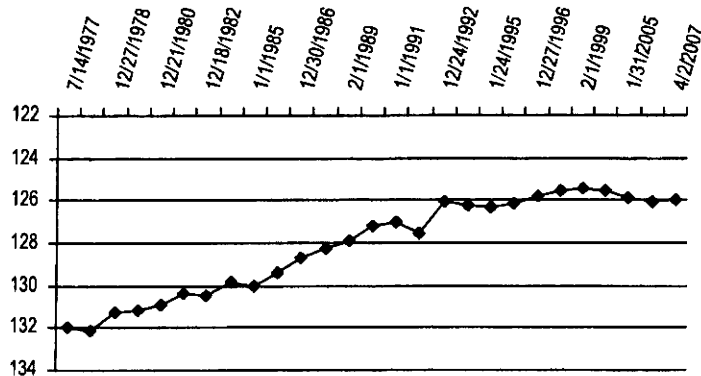


Well Name: SWINDELL, DENNIS **Owner:** DENNIS SWINDELL
Permit #: - - **Location #:** SB00605101DDC1 **USGS Site ID:** 403046103003901
Division: 1 **Water District:** 65 **County:** LOGAN
Location: Q160 Q40 Q10 Section Twship Range PM Distance from section lines:
 SE SE SW 1 6 N 51 W S **From N/S line:** **From EW line:**
UTM Coordinates (NAD83): Northing (UTM y): 4486487.8 Easting (UTM x): 668421.8 Spotted from quarters
Latitude/Longitude (decimal degrees): 40.512024 -103.012052
Surface Elevation (ft): 4490 **Water Level Change**
Well depth (ft): 150 **1 year:** 0.10
Aquifer(s): **5 year:**
10 year: -0.50

Measurements from last 10 years

Date	Depth to WL (ft)	Elev of WL (ft)	Change (ft)
12/21/1997	125.50	4364.50	0.25
2/1/1999	125.40	4364.60	0.10
2/26/2001	125.50	4364.50	-0.10
1/31/2005	125.90	4364.10	-0.40
2/3/2006	126.10	4363.90	-0.20
4/2/2007	126.00	4364.00	0.10

All Historic Measurements



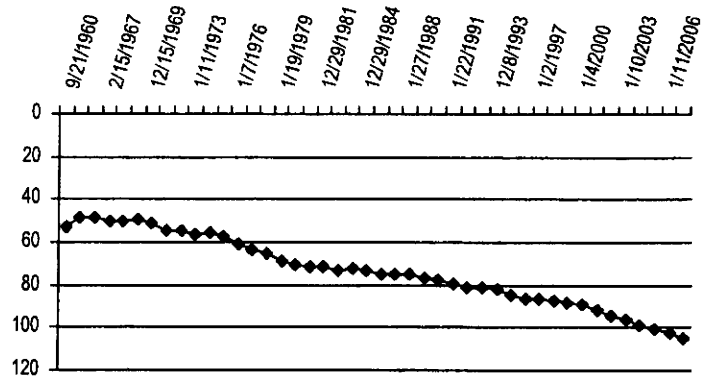
**NORTHERN HIGH PLAINS
DISTRICT: FRENCHMAN**

Well Name: PAUL, KARL **Owner:**
Permit #: 2736 - F - **Location #:** SB00704230ABB **USGS Site ID:** 403320102050000
Division: 1 **Water District:** 65 **County:** PHILLIPS
Location: Q160 Q40 Q10 Section Twnshp Range PM Distance from section lines:
 NE NW NW 30 7 N 42 W S From N/S line: From E/W line:
UTM Coordinates (NAD83): Northing (UTM y): 4493530.6 Easting (UTM x): 747294.8 Spotted from quarters
Latitude/Longitude (decimal degrees): 40.555638 -102.079294
Surface Elevation (ft): 3584 **Water Level Change**
Well depth (ft): 285 **1 year:** -2.30
Aquifer(s): **5 year:**
10 year:

Measurements from last 10 years

Date	Depth to WL (ft)	Elev of WL (ft)	Change (ft)
1/2/1997	86.30	3497.70	-0.26
12/23/1997	87.30	3496.70	-1.00
1/25/1999	88.25	3495.75	-0.95
1/4/2000	89.40	3494.60	-1.15
1/24/2001	92.00	3492.00	-2.60
12/5/2001	94.00	3490.00	-2.00
1/10/2003	96.00	3488.00	-2.00
2/17/2004	98.40	3485.60	-2.40
1/14/2005	101.00	3483.00	-2.60
1/11/2006	102.60	3481.40	-1.60
4/3/2007	104.90	3479.10	-2.30

All Historic Measurements

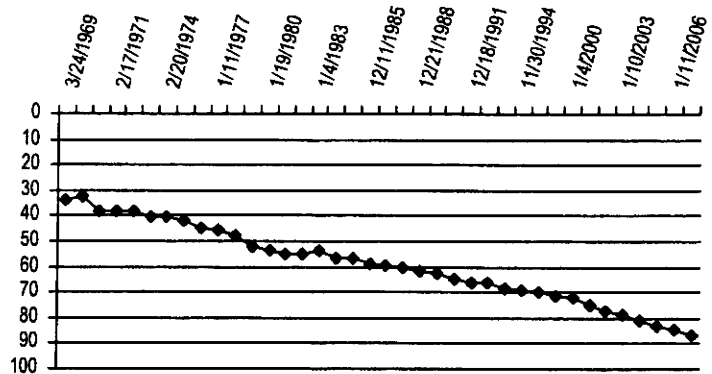


Well Name: KORTE **Owner:**
Permit #: 12761 - F - **Location #:** SB00704232DBA **USGS Site ID:** 403200102034000
Division: 1 **Water District:** 65 **County:** PHILLIPS
Location: Q160 Q40 Q10 Section Twnshp Range PM Distance from section lines:
 SE NW NE 32 7 N 42 W S From N/S line: From E/W line:
UTM Coordinates (NAD83): Northing (UTM y): 4491185.1 Easting (UTM x): 749174.0 Spotted from quarters
Latitude/Longitude (decimal degrees): 40.533972 -102.058052
Surface Elevation (ft): 3555 **Water Level Change**
Well depth (ft): 261 **1 year:** -2.20
Aquifer(s): **5 year:**
10 year:

Measurements from last 10 years

Date	Depth to WL (ft)	Elev of WL (ft)	Change (ft)
1/25/1999	71.60	3483.40	-2.02
1/4/2000	72.25	3482.75	-0.65
1/24/2001	75.00	3480.00	-2.75
12/5/2001	76.90	3478.10	-1.90
1/10/2003	78.50	3476.50	-1.60
2/17/2004	81.10	3473.90	-2.60
1/14/2005	83.30	3471.70	-2.20
1/11/2006	84.90	3470.10	-1.60
4/3/2007	87.10	3467.90	-2.20

All Historic Measurements



**NORTHERN HIGH PLAINS
DISTRICT: FRENCHMAN**

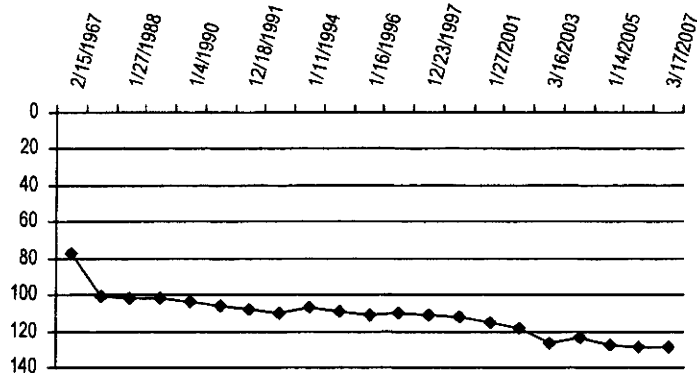
Well Name: KORTE, R. **Owner:**
Permit #: 11512 - F - **Location #:** SB00704301ABB **USGS Site ID:** 403640102061000
Division: 1 **Water District:** 65 **County:** PHILLIPS
Location: Q160 Q40 Q10 Section Twtnshp Range PM Distance from section lines:
 NE NW NW 1 7 N 43 W S **From N/S line:** **From EW line:**
UTM Coordinates (NAD83): Northing (UTM y): 4499875.8 Easting (UTM x): 745379.2 Spotted from quarters
Latitude/Longitude (decimal degrees): 40.613297 -102.099424

Surface Elevation (ft): 3610 **Water Level Change**
Well depth (ft): 241 **1 year:** -0.40
Aquifer(s): **5 year:**
10 year:

Measurements from last 10 years

Date	Depth to WL (ft)	Elev of WL (ft)	Change (ft)
1/2/1997	109.70	3500.30	1.31
12/23/1997	110.80	3499.20	-1.10
1/4/2000	112.10	3497.90	-1.30
1/27/2001	115.00	3495.00	-2.90
12/12/2001	118.30	3491.70	-3.30
3/16/2003	126.50	3483.50	-8.20
1/30/2004	123.40	3486.60	3.10
1/14/2005	127.50	3482.50	-4.10
1/20/2006	128.60	3481.40	-1.10
3/17/2007	129.00	3481.00	-0.40

All Historic Measurements



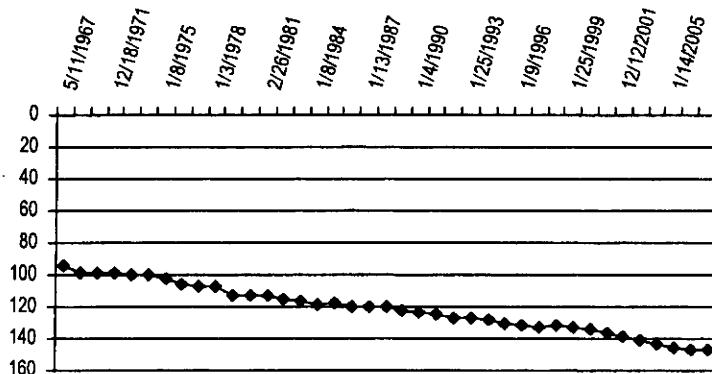
Well Name: GREENLEE **Owner:**
Permit #: 11780 - F - **Location #:** SB00704307DBB **USGS Site ID:** 403540102115000
Division: 1 **Water District:** 65 **County:** PHILLIPS
Location: Q160 Q40 Q10 Section Twtnshp Range PM Distance from section lines:
 SE NW NW 7 7 N 43 W S **From N/S line:** **From EW line:**
UTM Coordinates (NAD83): Northing (UTM y): 4497228.1 Easting (UTM x): 737358.3 Spotted from quarters
Latitude/Longitude (decimal degrees): 40.591815 -102.195125

Surface Elevation (ft): 3680 **Water Level Change**
Well depth (ft): 266 **1 year:** 0.00
Aquifer(s): **5 year:**
10 year:

Measurements from last 10 years

Date	Depth to WL (ft)	Elev of WL (ft)	Change (ft)
1/2/1997	132.80	3547.20	-1.49
12/27/1997	132.30	3547.70	0.50
1/25/1999	133.20	3546.80	-0.90
1/4/2000	134.50	3545.50	-1.30
1/27/2001	136.70	3543.30	-2.20
12/12/2001	138.60	3541.40	-1.90
1/10/2003	140.80	3539.20	-2.20
2/17/2004	143.00	3537.00	-2.20
1/14/2005	146.10	3533.90	-3.10
1/20/2006	146.90	3533.10	-0.80
3/17/2007	146.90	3533.10	0.00

All Historic Measurements



**NORTHERN HIGH PLAINS
DISTRICT: FRENCHMAN**

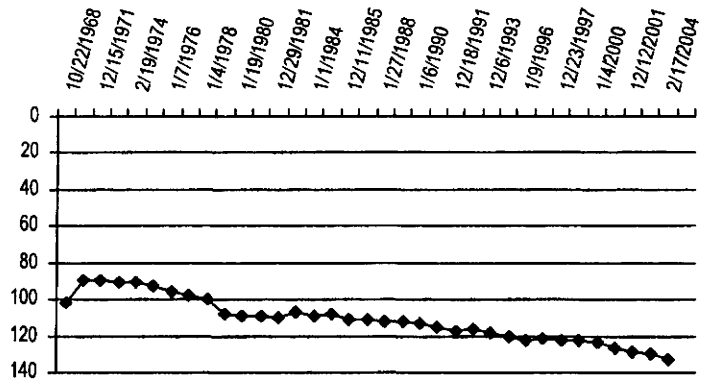
Well Name: KRUEGER, DAN **Owner:**
Permit #: 12550 - F **Location #:** SB00704313AAB **USGS Site ID:** 403500102055000
Division: 1 **Water District:** 65 **County:** PHILLIPS
Location: Q160 Q40 Q10 Section Twnshp Range PM Distance from section lines:
 NE NE NW 13 7 N 43 W S From N/S line: From E/W line:
UTM Coordinates (NAD83): Northing (UTM y): 4496723.2 Easting (UTM x): 745897.1 Spotted from quarters
Latitude/Longitude (decimal degrees): 40.584778 -102.094539
Surface Elevation (ft): 3620
Well depth (ft): 290
Aquifer(s):

Water Level Change
1 year:
5 year:
10 year:

Measurements from last 10 years

Date	Depth to WL (ft)	Elev of WL (ft)	Change (ft)
1/2/1997	121.70	3498.30	1.02
12/23/1997	122.80	3497.20	-1.10
1/25/1999	122.95	3497.05	-0.15
1/4/2000	123.40	3496.60	-0.45
1/24/2001	126.50	3493.50	-3.10
12/12/2001	128.80	3491.20	-2.30
1/10/2003	130.00	3490.00	-1.20
2/17/2004	132.30	3487.70	-2.30
4/3/2007			

All Historic Measurements



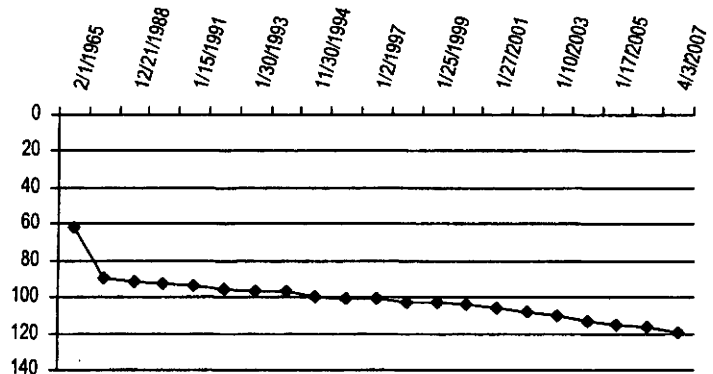
Well Name: HAMM, FAITH **Owner:**
Permit #: - **Location #:** SB00704314CBB **USGS Site ID:** 403440102074000
Division: 1 **Water District:** 65 **County:** PHILLIPS
Location: Q160 Q40 Q10 Section Twnshp Range PM Distance from section lines:
 SW NW NW 14 7 N 43 W S From N/S line: From E/W line:
UTM Coordinates (NAD83): Northing (UTM y): 4495818.1 Easting (UTM x): 743091.6 Spotted from quarters
Latitude/Longitude (decimal degrees): 40.577464 -102.127997
Surface Elevation (ft):
Well depth (ft): 264
Aquifer(s):

Water Level Change
1 year: -2.90
5 year:
10 year:

Measurements from last 10 years

Date	Depth to WL (ft)	Elev of WL (ft)	Change (ft)
1/2/1997	101.10		-0.65
12/23/1997	103.10		-2.00
1/25/1999	103.00		0.10
1/4/2000	103.50		-0.50
1/27/2001	106.40		-2.90
12/12/2001	108.60		-2.20
1/10/2003	110.00		-1.40
2/14/2004	112.80		-2.80
1/17/2005	114.80		-2.00
1/20/2006	116.80		-2.00
4/3/2007	119.70		-2.90

All Historic Measurements



**NORTHERN HIGH PLAINS
DISTRICT: FRENCHMAN**

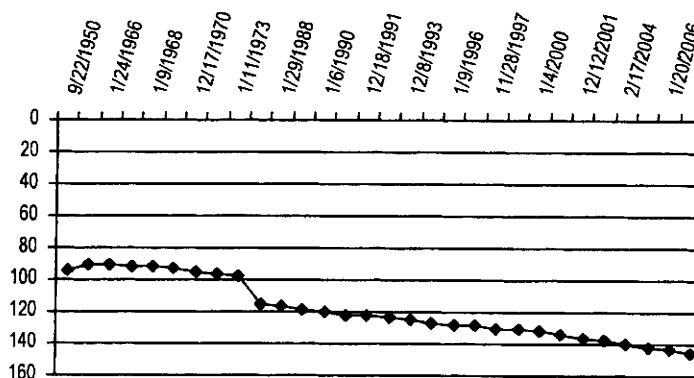
Well Name: KRUEGER, TED **Owner:**
Permit #: - **Location #:** SB00704318ABB **USGS Site ID:** 403510102114000
Division: 1 **Water District:** 65 **County:** PHILLIPS
Location: Q160 Q40 Q10 Section **Twnshp** Range **PM** **Distance from section lines:**
 NE 18 7 N 43 W S **From N/S line:** **From E/W line:**
UTM Coordinates (NAD83): **Northing (UTM y):** 4496122.6 **Easting (UTM x):** 737707.6 **Spotted from quarters**
Latitude/Longitude (decimal degrees): 40.581767 -102.191418

Surface Elevation (ft): _____ **Water Level Change**
Well depth (ft): 230 **1 year:** -1.90
Aquifer(s): _____ **5 year:**
10 year:

Measurements from last 10 years

Date	Depth to WL (ft)	Elev of WL (ft)	Change (ft)
1/2/1997	128.70		-0.59
11/28/1997	131.00		-2.30
1/25/1999	131.00		0.00
1/4/2000	131.60		-0.60
1/27/2001	134.30		-2.70
12/12/2001	136.80		-2.50
1/10/2003	138.00		-1.20
2/17/2004	140.20		-2.20
1/15/2005	142.20		-2.00
1/20/2006	144.00		-1.80
3/17/2007	145.90		-1.90

All Historic Measurements



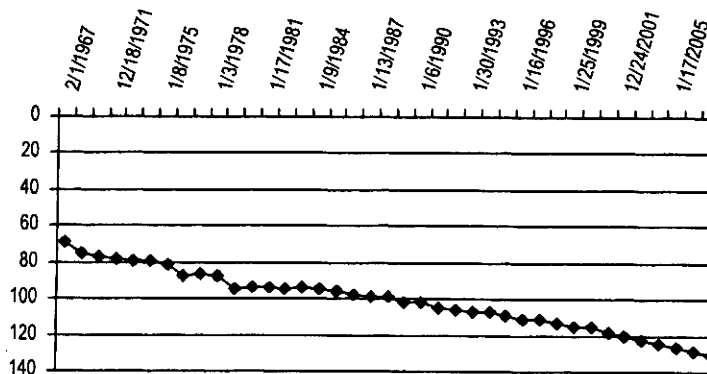
Well Name: KLUTE, K. **Owner:**
Permit #: 10785 - F - **Location #:** SB00704320AAC **USGS Site ID:** 403400102102000
Division: 1 **Water District:** 65 **County:** PHILLIPS
Location: Q160 Q40 Q10 Section **Twnshp** Range **PM** **Distance from section lines:**
 NE NE SW 20 7 N 43 W S **From N/S line:** **From E/W line:**
UTM Coordinates (NAD83): **Northing (UTM y):** 4494659.6 **Easting (UTM x):** 739483.4 **Spotted from quarters**
Latitude/Longitude (decimal degrees): 40.568091 -102.171015

Surface Elevation (ft): 3650 **Water Level Change**
Well depth (ft): 274 **1 year:** -2.10
Aquifer(s): _____ **5 year:**
10 year:

Measurements from last 10 years

Date	Depth to WL (ft)	Elev of WL (ft)	Change (ft)
1/2/1997	111.50	3538.50	-0.37
12/27/1997	113.70	3536.30	-2.20
1/25/1999	115.05	3534.95	-1.35
1/6/2000	115.70	3534.30	-0.65
1/27/2001	118.20	3531.80	-2.50
12/24/2001	120.30	3529.70	-2.10
1/10/2003	122.20	3527.80	-1.90
2/13/2004	124.10	3525.90	-1.90
1/17/2005	126.40	3523.60	-2.30
1/24/2006	129.00	3521.00	-2.60
4/3/2007	131.10	3518.90	-2.10

All Historic Measurements



**NORTHERN HIGH PLAINS
DISTRICT: FRENCHMAN**

Well Name: SWANSON, MARVIN

Owner:

Permit #: - - **Location #:** SB00704327BBB **USGS Site ID:** 403312102074201

Division: 1 **Water District:** 65 **County:** PHILLIPS

Location: Q160 Q40 Q10 Section Twtnshp Range PM Distance from section lines:
NW NW NW 27 7 N 43 W S From N/S line: From EW line:

UTM Coordinates (NAD83): Northing (UTM y): 4493324.6 Easting (UTM x): 741558.1 Spotted from quarters

Latitude/Longitude (decimal degrees): 40.555476 -102.147047

Surface Elevation (ft): 3635

Well depth (ft): 215

Aquifer(s):

Water Level Change

1 year: -2.20

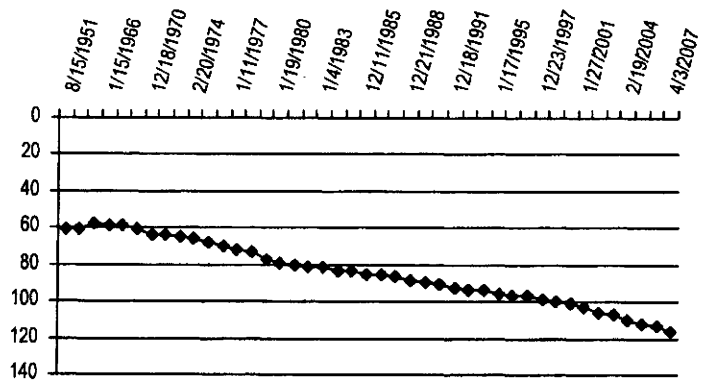
5 year:

10 year:

Measurements from last 10 years

Date	Depth to WL (ft)	Elev of WL (ft)	Change (ft)
1/2/1997	96.90	3538.10	0.02
12/23/1997	98.70	3536.30	-1.80
1/25/1999	99.85	3535.15	-1.15
1/4/2000	100.80	3534.20	-0.95
1/27/2001	103.30	3531.70	-2.50
12/12/2001	105.80	3529.20	-2.50
1/10/2003	107.10	3527.90	-1.30
2/19/2004	109.70	3525.30	-2.60
1/17/2005	111.80	3523.20	-2.10
1/24/2006	113.70	3521.30	-1.90
4/3/2007	115.90	3519.10	-2.20

All Historic Measurements



Well Name: BAHLER, ROBERT

Owner:

Permit #: 11974 - F - **Location #:** SB00704332CCA **USGS Site ID:** 403150102104000

Division: 1 **Water District:** 65 **County:** PHILLIPS

Location: Q160 Q40 Q10 Section Twtnshp Range PM Distance from section lines:
SW SW NE 32 7 N 43 W S From N/S line: From EW line:

UTM Coordinates (NAD83): Northing (UTM y): 4490374.9 Easting (UTM x): 738600.7 Spotted from quarters

Latitude/Longitude (decimal degrees): 40.529792 -102.183048

Surface Elevation (ft): 3660

Well depth (ft): 323

Aquifer(s):

Water Level Change

1 year: -2.30

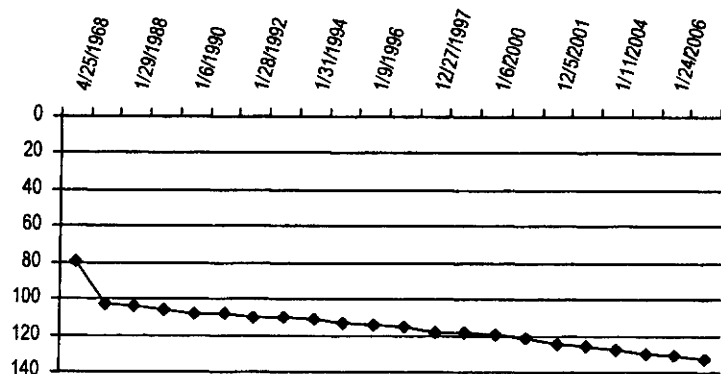
5 year:

10 year:

Measurements from last 10 years

Date	Depth to WL (ft)	Elev of WL (ft)	Change (ft)
1/2/1997	115.30	3544.70	-0.92
12/27/1997	118.30	3541.70	-3.00
1/25/1999	118.55	3541.45	-0.25
1/6/2000	119.30	3540.70	-0.75
1/24/2001	121.90	3538.10	-2.60
12/5/2001	124.10	3535.90	-2.20
1/10/2003	125.20	3534.80	-1.10
1/11/2004	127.80	3532.20	-2.60
1/17/2005	129.20	3530.80	-1.40
1/24/2006	131.00	3529.00	-1.80
4/3/2007	133.30	3526.70	-2.30

All Historic Measurements



**NORTHERN HIGH PLAINS
DISTRICT: FRENCHMAN**

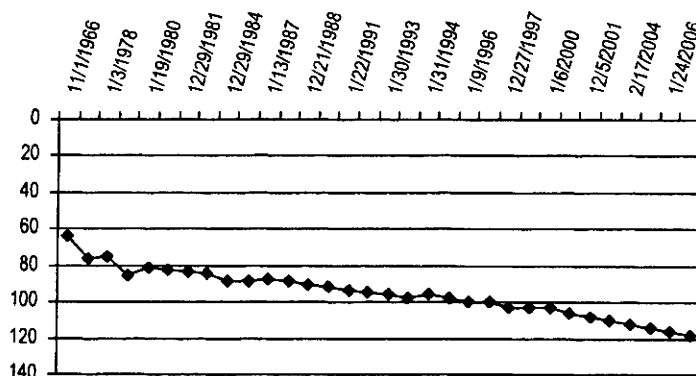
Well Name: COLGLAZIER, H. **Owner:**
Permit #: 10878 - F - **Location #:** SB00704332DCA **USGS Site ID:** 403150102102000
Division: 1 **Water District:** 65 **County:** PHILLIPS
Location: Q160 Q40 Q10 Section Twnshp Range PM Distance from section lines:
 SE SW NE 32 7 N 43 W S **From N/S line:** **From E/W line:**
UTM Coordinates (NAD83): Northing (UTM y): 4490402.0 Easting (UTM x): 739413.1 Spotted from quarters
Latitude/Longitude (decimal degrees): 40.529801 -102.173458

Surface Elevation (ft): 3650 **Water Level Change**
Well depth (ft): 266 **1 year:** -2.60
Aquifer(s): **5 year:**
10 year:

Measurements from last 10 years

Date	Depth to WL (ft)	Elev of WL (ft)	Change (ft)
1/2/1997	99.80	3550.20	-0.20
12/27/1997	103.10	3546.90	-3.30
1/25/1999	102.85	3547.15	0.25
1/6/2000	103.40	3546.60	-0.55
1/24/2001	106.20	3543.80	-2.80
12/5/2001	108.00	3542.00	-1.80
1/10/2003	109.80	3540.20	-1.80
2/17/2004	111.80	3538.20	-2.00
1/17/2005	113.90	3536.10	-2.10
1/24/2006	115.90	3534.10	-2.00
4/3/2007	118.50	3531.50	-2.60

All Historic Measurements



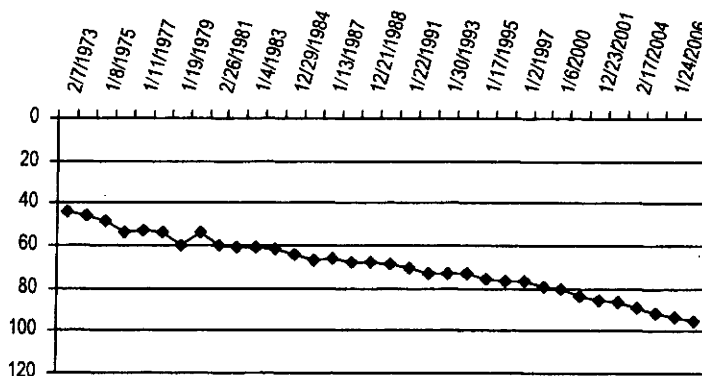
Well Name: GERHARDT, MAXINE **Owner:**
Permit #: 16200 - F - **Location #:** SB00704335ABB2 **USGS Site ID:** 403230102070901
Division: 1 **Water District:** 65 **County:** PHILLIPS
Location: Q160 Q40 Q10 Section Twnshp Range PM Distance from section lines:
 NE NW NW 35 7 N 43 W S **From N/S line:** **From E/W line:**
UTM Coordinates (NAD83): Northing (UTM y): 4491788.5 Easting (UTM x): 744031.8 Spotted from quarters
Latitude/Longitude (decimal degrees): 40.540931 -102.118459

Surface Elevation (ft): 3600 **Water Level Change**
Well depth (ft): 300 **1 year:** -2.00
Aquifer(s): **5 year:**
10 year: -18.60

Measurements from last 10 years

Date	Depth to WL (ft)	Elev of WL (ft)	Change (ft)
1/2/1997	77.00	3523.00	-0.15
1/25/1999	79.65	3520.35	-2.65
1/6/2000	80.70	3519.30	-1.05
1/24/2001	83.40	3516.60	-2.70
12/23/2001	85.30	3514.70	-1.90
1/10/2003	86.60	3513.40	-1.30
2/17/2004	89.00	3511.00	-2.40
1/17/2005	91.60	3508.40	-2.60
1/24/2006	93.60	3506.40	-2.00
4/3/2007	95.60	3504.40	-2.00

All Historic Measurements



**NORTHERN HIGH PLAINS
DISTRICT: FRENCHMAN**

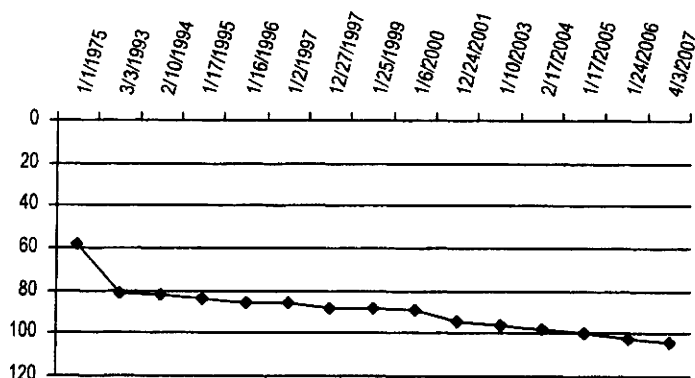
Well Name: KRAMER **Owner:**
Permit #: 603 - FP - **Location #:** SB00704335B **USGS Site ID:**
Division: 1 **Water District:** 65 **County:** PHILLIPS
Location: Q160 Q40 Q10 **Section** **Twnshp** **Range** **PM** **Distance from section lines:**
 NW 35 7 N 43 W S **From N/S line:** **From EW line:**
UTM Coordinates (NAD83): **Northing (UTM y):** 4491467.5 **Easting (UTM x):** 743537.6 **Spotted from quarters**
Latitude/Longitude (decimal degrees): 40.538188 -102.124411

Surface Elevation (ft): **Water Level Change**
Well depth (ft): 280 **1 year:** -2.10
Aquifer(s): **5 year:**
10 year:

Measurements from last 10 years

Date	Depth to WL (ft)	Elev of WL (ft)	Change (ft)
1/2/1997	85.20		-0.02
12/27/1997	88.00		-2.80
1/25/1999	88.25		-0.25
1/6/2000	89.40		-1.15
12/24/2001	94.00		-4.60
1/10/2003	96.00		-2.00
2/17/2004	98.00		-2.00
1/17/2005	100.10		-2.10
1/24/2006	102.10		-2.00
4/3/2007	104.20		-2.10

All Historic Measurements




Well Name: HEERMANN, KENNETH **Owner:**
Permit #: - - **Location #:** SB00704411AAC **USGS Site ID:** 403550102134000
Division: 1 **Water District:** 65 **County:** PHILLIPS
Location: Q160 Q40 Q10 **Section** **Twnshp** **Range** **PM** **Distance from section lines:**
 NE 11 7 N 44 W S **From N/S line:** **From EW line:**
UTM Coordinates (NAD83): **Northing (UTM y):** 4497652.1 **Easting (UTM x):** 734369.1 **Spotted from quarters**
Latitude/Longitude (decimal degrees): 40.596482 -102.230251

Surface Elevation (ft): **Water Level Change**
Well depth (ft): 282 **1 year:** -1.10
Aquifer(s): **5 year:** -9.70
10 year:

Measurements from last 10 years

Date	Depth to WL (ft)	Elev of WL (ft)	Change (ft)
1/2/1997	143.90		-0.55
12/27/1997	146.30		-2.40
1/26/1999	145.60		0.70
1/20/2000	146.30		-0.70
2/20/2001	149.20		-2.90
1/4/2002	150.40		-1.20
12/16/2003	158.00		-7.60
1/14/2005	157.30		0.70
1/20/2006	159.00		-1.70
3/17/2007	160.10		-1.10

All Historic Measurements



**NORTHERN HIGH PLAINS
DISTRICT: FRENCHMAN**


Well Name: HEERMANN, KENNETH **Owner:**
Permit #: - - **Location #:** SB00704411BBD **USGS Site ID:** 403550102142001
Division: 1 **Water District:** 65 **County:** PHILLIPS
Location: Q160 Q40 Q10 Section Twtnshp Range PM Distance from section lines:
 NW NW SE 11 7 N 44 W S From N/S line: From E/W line:
UTM Coordinates (NAD83): Northing (UTM y): 4497732.6 Easting (UTM x): 733450.9 Spotted from quarters
Latitude/Longitude (decimal degrees): 40.597466 -102.241060

Surface Elevation (ft):
Well depth (ft): 273 **Water Level Change**
Aquifer(s): **1 year:** -1.00
5 year: -8.30
10 year:

Measurements from last 10 years

Date	Depth to WL (ft)	Elev of WL (ft)	Change (ft)
1/2/1997	146.10		-0.84
12/27/1997	148.10		-2.00
1/26/1999	147.40		0.70
1/20/2000	149.00		-1.60
2/20/2001	151.40		-2.40
1/4/2002	153.10		-1.70
2/13/2003	157.30		-4.20
12/16/2003	157.80		-0.50
1/14/2005	163.10		-5.30
1/20/2006	160.40		2.70
3/17/2007	161.40		-1.00

All Historic Measurements



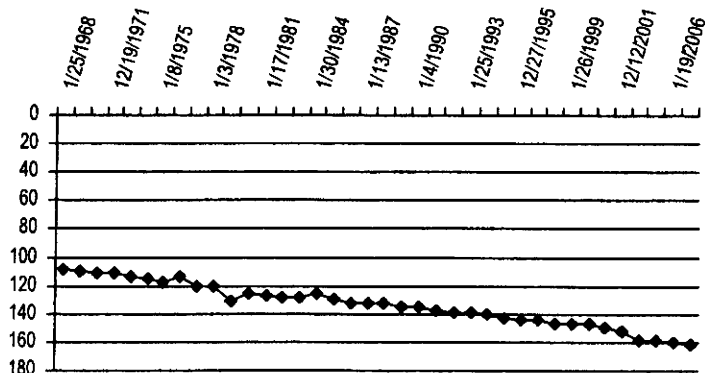
Well Name: ORTNER, J. W. **Owner:**
Permit #: 12531 - FP - **Location #:** SB00704412CCD **USGS Site ID:** 403520102130000
Division: 1 **Water District:** 65 **County:** PHILLIPS
Location: Q160 Q40 Q10 Section Twtnshp Range PM Distance from section lines:
 SW SW SE 12 7 N 44 W S From N/S line: From E/W line:
UTM Coordinates (NAD83): Northing (UTM y): 4496547.6 Easting (UTM x): 735130.8 Spotted from quarters
Latitude/Longitude (decimal degrees): 40.586327 -102.221671

Surface Elevation (ft): 3695 **Water Level Change**
Well depth (ft): 286 **1 year:** -1.30
Aquifer(s): **5 year:**
10 year:

Measurements from last 10 years

Date	Depth to WL (ft)	Elev of WL (ft)	Change (ft)
1/2/1997	144.40	3550.60	-0.46
11/28/1997	146.80	3548.20	-2.40
1/26/1999	146.45	3548.55	0.35
1/4/2000	147.30	3547.70	-0.85
1/27/2001	150.10	3544.90	-2.80
12/12/2001	151.90	3543.10	-1.80
1/26/2004	158.80	3536.20	-6.90
1/14/2005	158.60	3536.40	0.20
1/19/2006	159.60	3535.40	-1.00
3/17/2007	160.90	3534.10	-1.30

All Historic Measurements



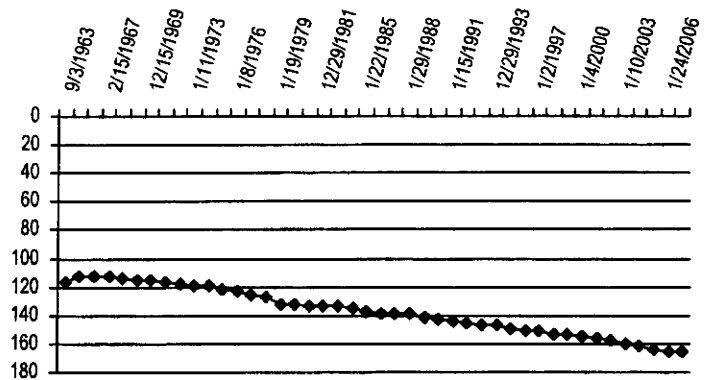
**NORTHERN HIGH PLAINS
DISTRICT: FRENCHMAN**

Well Name: EINSPAHR, E. **Owner:**
Permit #: 4619 - F - **Location #:** SB00704415DCC **USGS Site ID:** 403430102145000
Division: 1 **Water District:** 65 **County:** PHILLIPS
Location: Q160 Q40 Q10 Section: Twnshp Range PM Distance from section lines:
 SE SW SW 15 7 N 44 W S From N/S line: From E/W line:
UTM Coordinates (NAD83): Northing (UTM y): 4494852.5 Easting (UTM x): 732549.5 Spotted from quarters
Latitude/Longitude (decimal degrees): 40.571803 -102.252763
Surface Elevation (ft): 3725 **Water Level Change**
Well depth (ft): 237 **1 year:** -0.60
Aquifer(s): **5 year:**
10 year:

Measurements from last 10 years

Date	Depth to WL (ft)	Elev of WL (ft)	Change (ft)
1/2/1997	151.10	3573.90	-0.38
12/23/1997	153.40	3571.60	-2.30
1/26/1999	153.80	3571.20	-0.40
1/4/2000	154.75	3570.25	-0.95
1/27/2001	156.60	3568.40	-1.85
12/12/2001	158.10	3566.90	-1.50
1/10/2003	160.00	3565.00	-1.90
1/26/2004	162.10	3562.90	-2.10
1/17/2005	163.60	3561.40	-1.50
1/24/2006	165.50	3559.50	-1.90
4/3/2007	166.10	3558.90	-0.60

All Historic Measurements

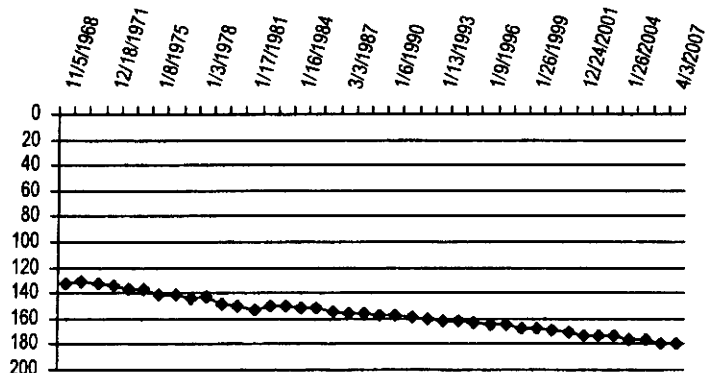


Well Name: O'NEAL **Owner:**
Permit #: 12708 - F - **Location #:** SB00704417CCA **USGS Site ID:** 403430102175000
Division: 1 **Water District:** 65 **County:** PHILLIPS
Location: Q160 Q40 Q10 Section: Twnshp Range PM Distance from section lines:
 SW SW NE 17 7 N 44 W S From N/S line: From E/W line:
UTM Coordinates (NAD83): Northing (UTM y): 4494942.0 Easting (UTM x): 728670.5 Spotted from quarters
Latitude/Longitude (decimal degrees): 40.573688 -102.298507
Surface Elevation (ft): 3745 **Water Level Change**
Well depth (ft): 285 **1 year:** -0.60
Aquifer(s): **5 year:**
10 year:

Measurements from last 10 years

Date	Depth to WL (ft)	Elev of WL (ft)	Change (ft)
1/2/1997	165.40	3579.60	-0.33
12/22/1997	167.50	3577.50	-2.10
1/26/1999	167.80	3577.20	-0.30
1/20/2000	169.55	3575.45	-1.75
1/27/2001	171.20	3573.80	-1.65
12/24/2001	173.00	3572.00	-1.80
1/10/2003	173.50	3571.50	-0.50
3/26/2003	173.50	3571.50	0.00
1/26/2004	176.10	3568.90	-2.60
1/18/2005	177.20	3567.80	-1.10
1/25/2006	179.40	3565.60	-2.20
4/3/2007	180.00	3565.00	-0.60

All Historic Measurements



**NORTHERN HIGH PLAINS
DISTRICT: FRENCHMAN**

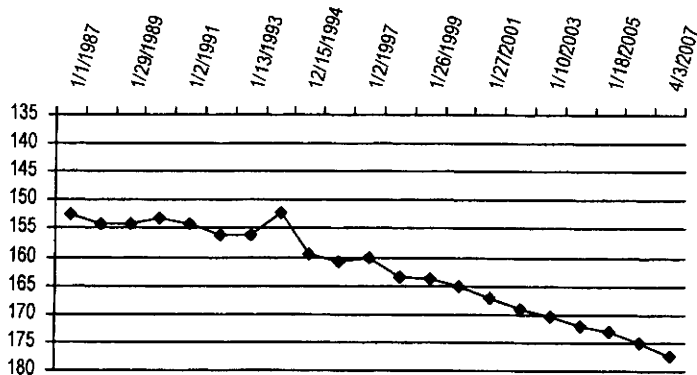
Well Name: KROGEMEIER, VINCENT **Owner:**
Permit #: - - **Location #:** SB00704420C **USGS Site ID:**
Division: 1 **Water District:** 65 **County:** PHILLIPS
Location: Q160 Q40 Q10 **Section:** **Twnshp:** **Range:** **PM:** **Distance from section lines:**
 SW 20 7 N 44 W S **From N/S line:** **From E/W line:**
UTM Coordinates (NAD83): **Northing (UTM y):** 4493423.9 **Easting (UTM x):** 728831.6 **Spotted from quarters**
Latitude/Longitude (decimal degrees): 40.559983 -102.297156

Surface Elevation (ft): **Water Level Change**
Well depth (ft): **1 year:** -2.10
Aquifer(s): **5 year:**
 10 year:

Measurements from last 10 years

Date	Depth to WL (ft)	Elev of WL (ft)	Change (ft)
1/2/1997	160.00		0.85
12/22/1997	163.60		-3.60
1/26/1999	163.70		-0.10
1/6/2000	165.10		-1.40
1/27/2001	167.10		-2.00
12/29/2001	169.00		-1.90
1/10/2003	170.30		-1.30
1/26/2004	172.10		-1.80
1/18/2005	173.10		-1.00
1/25/2006	175.20		-2.10
4/3/2007	177.30		-2.10

All Historic Measurements



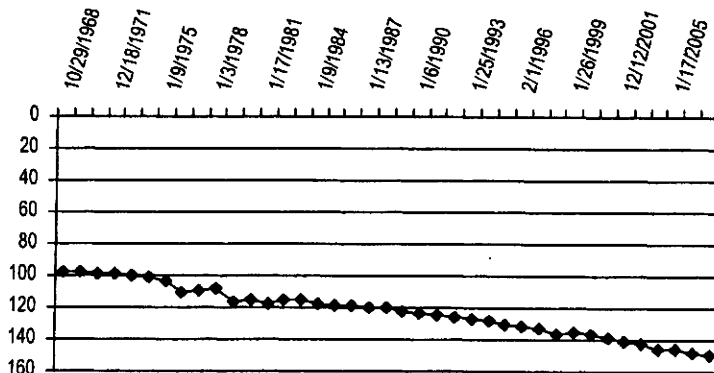
Well Name: EINSPAHR, MIKE **Owner:**
Permit #: 12578 - F - **Location #:** SB00704424BCA **USGS Site ID:** 403410102131000
Division: 1 **Water District:** 65 **County:** PHILLIPS
Location: Q160 Q40 Q10 **Section:** **Twnshp:** **Range:** **PM:** **Distance from section lines:**
 NW SW NE 24 7 N 44 W S **From N/S line:** **From E/W line:**
UTM Coordinates (NAD83): **Northing (UTM y):** 4494316.5 **Easting (UTM x):** 735211.0 **Spotted from quarters**
Latitude/Longitude (decimal degrees): 40.566228 -102.221556

Surface Elevation (ft): 3690 **Water Level Change**
Well depth (ft): 270 **1 year:** -2.20
Aquifer(s): **5 year:**
 10 year:

Measurements from last 10 years

Date	Depth to WL (ft)	Elev of WL (ft)	Change (ft)
1/2/1997	132.40	3557.60	-0.55
12/27/1997	136.40	3553.60	-4.00
1/26/1999	135.40	3554.60	1.00
1/4/2000	136.10	3553.90	-0.70
1/27/2001	138.60	3551.40	-2.50
12/12/2001	140.60	3549.40	-2.00
1/10/2003	141.80	3548.20	-1.20
1/26/2004	145.60	3544.40	-3.80
1/17/2005	146.00	3544.00	-0.40
1/24/2006	147.70	3542.30	-1.70
4/3/2007	149.90	3540.10	-2.20

All Historic Measurements



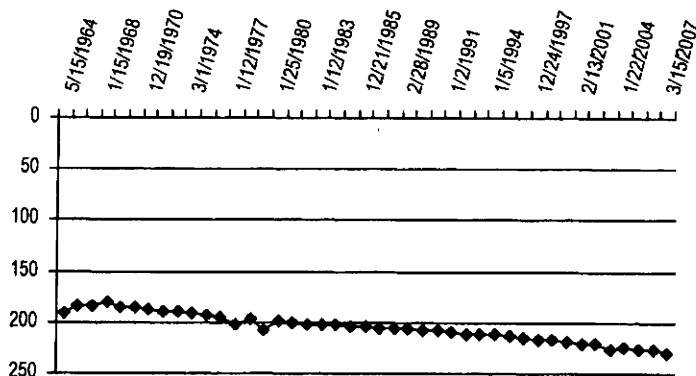
**NORTHERN HIGH PLAINS
DISTRICT: FRENCHMAN**

Well Name: OWENS, R & B **Owner:**
Permit #: 5216 - F - **Location #:** SB00704528ACD **USGS Site ID:** 403310102224000
Division: 1 **Water District:** 65 **County:** PHILLIPS
Location: Q160 Q40 Q10 Section Twtnshp Range PM Distance from section lines:
NE SW SE 28 7 N 45 W S **From N/S line:** **From EW line:**
UTM Coordinates (NAD83): Northing (UTM y): 4492092.8 Easting (UTM x): 721431.7 Spotted from quarters
Latitude/Longitude (decimal degrees): 40.550015 -102.384938
Surface Elevation (ft): 3820 **Water Level Change**
Well depth (ft): 260 **1 year:** -3.40
Aquifer(s): **5 year:** **10 year:** -12.90

Measurements from last 10 years

Date	Depth to WL (ft)	Elev of WL (ft)	Change (ft)
12/24/1997	216.50	3603.50	-2.01
2/1/1999	217.30	3602.70	-0.80
1/6/2000	218.50	3601.50	-1.20
2/13/2001	220.10	3599.90	-1.60
12/10/2001	221.40	3598.60	-1.30
3/16/2003	226.40	3593.60	-5.00
1/22/2004	224.10	3595.90	2.30
1/19/2005	225.40	3594.60	-1.30
1/18/2006	226.00	3594.00	-0.60
3/15/2007	229.40	3590.60	-3.40

All Historic Measurements




Well Name: PREMIER PARTNERS **Owner:**
Permit #: 5311 - F - **Location #:** SB00704535CBD **USGS Site ID:** 403200102211000
Division: 1 **Water District:** 65 **County:** PHILLIPS
Location: Q160 Q40 Q10 Section Twtnshp Range PM Distance from section lines:
SW NW SE 35 7 N 45 W S **From N/S line:** **From EW line:**
UTM Coordinates (NAD83): Northing (UTM y): 4490147.8 Easting (UTM x): 723927.3 Spotted from quarters
Latitude/Longitude (decimal degrees): 40.531841 -102.356184
Surface Elevation (ft): 3795 **Water Level Change**
Well depth (ft): 283 **1 year:** -0.30
Aquifer(s): **5 year:** **10 year:** -15.40

Measurements from last 10 years

Date	Depth to WL (ft)	Elev of WL (ft)	Change (ft)
1/3/1997	185.80	3609.20	-0.50
1/8/1998	187.10	3607.90	-1.30
2/1/1999	188.80	3606.20	-1.70
1/6/2000	189.80	3605.20	-1.00
2/13/2001	191.40	3603.60	-1.60
12/11/2001	193.00	3602.00	-1.60
3/16/2003	202.40	3592.60	-9.40
1/22/2004	204.00	3591.00	-1.60
1/19/2005	205.60	3589.40	-1.60
1/18/2006	200.90	3594.10	4.70
3/15/2007	201.20	3593.80	-0.30

All Historic Measurements



**NORTHERN HIGH PLAINS
DISTRICT: FRENCHMAN**

Well Name: GORDON, M. **Owner:**
Permit #: - - **Location #:** SB00704612A **USGS Site ID:**
Division: 1 **Water District:** 65 **County:** PHILLIPS
Location: Q160 Q40 Q10 Section Twnshp Range PM Distance from section lines:
 NE NE 12 7 N 46 W S From N/S line: From E/W line:
UTM Coordinates (NAD83): Northing (UTM y): 4497107.5 Easting (UTM x): 716484.6 Spotted from quarters
Latitude/Longitude (decimal degrees): 40.596454 -102.441586

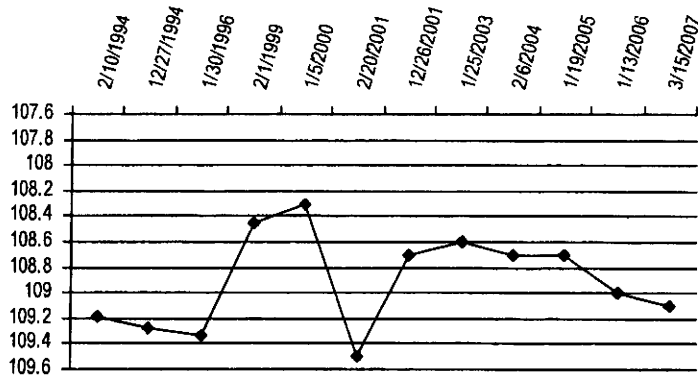
Surface Elevation (ft):
Well depth (ft):
Aquifer(s):

Water Level Change
1 year: -0.10
5 year:
10 year:

Measurements from last 10 years

Date	Depth to WL (ft)	Elev of WL (ft)	Change (ft)
2/1/1999	108.45		0.89
1/5/2000	108.30		0.15
2/20/2001	109.50		-1.20
12/26/2001	108.70		0.80
1/25/2003	108.60		0.10
2/6/2004	108.70		-0.10
1/19/2005	108.70		0.00
1/13/2006	109.00		-0.30
3/15/2007	109.10		-0.10

All Historic Measurements



Well Name: ROB, DEE **Owner:**
Permit #: - - **Location #:** SB00704621AAA **USGS Site ID:** 403410102294000
Division: 1 **Water District:** 65 **County:** PHILLIPS
Location: Q160 Q40 Q10 Section Twnshp Range PM Distance from section lines:
 NE NE NE 21 7 N 46 W S From N/S line: From E/W line:
UTM Coordinates (NAD83): Northing (UTM y): 4493983.3 Easting (UTM x): 712035.1 Spotted from quarters
Latitude/Longitude (decimal degrees): 40.569488 -102.495173

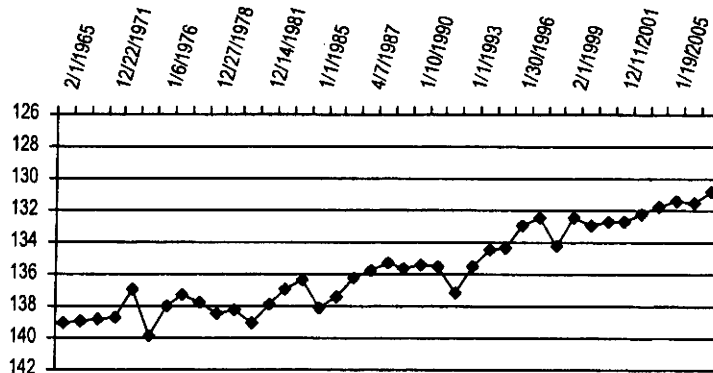
Surface Elevation (ft): 3920
Well depth (ft): 182
Aquifer(s):

Water Level Change
1 year: 0.70
5 year:
10 year:

Measurements from last 10 years

Date	Depth to WL (ft)	Elev of WL (ft)	Change (ft)
1/3/1997	132.45	3787.55	0.48
11/28/1997	134.20	3785.80	-1.75
2/1/1999	132.50	3787.50	1.70
1/5/2000	132.90	3787.10	-0.40
2/13/2001	132.70	3787.30	0.20
12/11/2001	132.70	3787.30	0.00
1/29/2003	132.20	3787.80	0.50
2/6/2004	131.80	3788.20	0.40
1/19/2005	131.40	3788.60	0.40
1/13/2006	131.50	3788.50	-0.10
3/15/2007	130.80	3789.20	0.70

All Historic Measurements



**NORTHERN HIGH PLAINS
DISTRICT: FRENCHMAN**

Well Name: FUESZ, MARVIN **Owner:**
Permit #: 17679 - F - **Location #:** SB00704716BCB1 **USGS Site ID:** 403447102373001

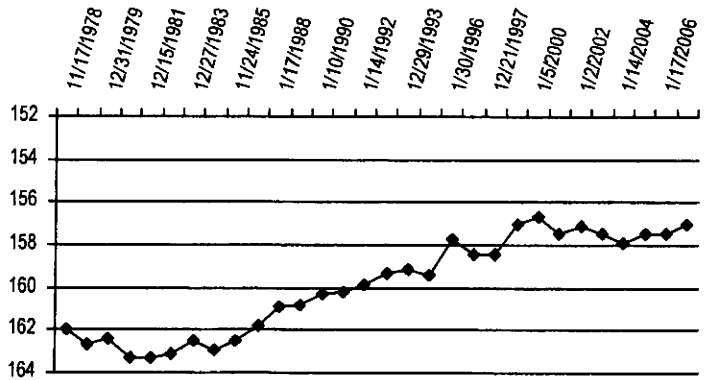
Division: 1 **Water District:** 65 **County:** PHILLIPS
Location: Q160 Q40 Q10 Section Twtnshp Range PM Distance from section lines:
 NW SW NW 16 7 N 47 W S **From N/S line:** **From E/W line:**
UTM Coordinates (NAD83): Northing (UTM y): 4494773.4 Easting (UTM x): 700945.1 Spotted from quarters
Latitude/Longitude (decimal degrees): 40.579365 -102.625820

Surface Elevation (ft): 4055 **Water Level Change**
Well depth (ft): 201 **1 year:** 0.50
Aquifer(s): **5 year:** 0.10
10 year: 1.40

Measurements from last 10 years

Date	Depth to WL (ft)	Elev of WL (ft)	Change (ft)
12/21/1997	158.40	3896.60	0.00
2/1/1999	157.00	3898.00	1.40
1/5/2000	156.70	3898.30	0.30
2/26/2001	157.50	3897.50	-0.80
1/2/2002	157.10	3897.90	0.40
1/29/2003	157.50	3897.50	-0.40
1/14/2004	157.90	3897.10	-0.40
1/25/2005	157.50	3897.50	0.40
1/17/2006	157.50	3897.50	0.00
3/16/2007	157.00	3898.00	0.50

All Historic Measurements



Well Name: NELSON, KIETH **Owner:**
Permit #: - - **Location #:** SB00704807ADD **USGS Site ID:** 403530102453000

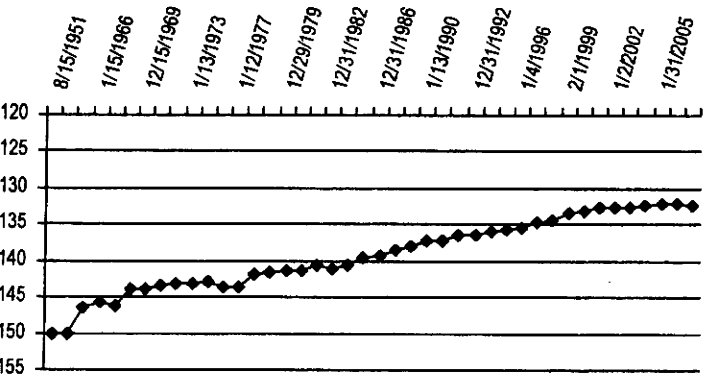
Division: 1 **Water District:** 65 **County:** LOGAN
Location: Q160 Q40 Q10 Section Twtnshp Range PM Distance from section lines:
 NE SE SE 7 7 N 48 W S **From N/S line:** **From E/W line:**
UTM Coordinates (NAD83): Northing (UTM y): 4495837.0 Easting (UTM x): 689423.3 Spotted from quarters
Latitude/Longitude (decimal degrees): 40.591657 -102.761530

Surface Elevation (ft): 4175 **Water Level Change**
Well depth (ft): 161 **1 year:** -0.20
Aquifer(s): **5 year:** 0.20
10 year: 2.10

Measurements from last 10 years

Date	Depth to WL (ft)	Elev of WL (ft)	Change (ft)
12/21/1997	134.40	4040.60	0.36
2/1/1999	133.40	4041.60	1.00
1/24/2000	133.10	4041.90	0.30
2/28/2001	132.70	4042.30	0.40
1/2/2002	132.50	4042.50	0.20
2/2/2003	132.50	4042.50	0.00
2/20/2004	132.40	4042.60	0.10
1/31/2005	132.20	4042.80	0.20
2/3/2006	132.10	4042.90	0.10
4/4/2007	132.30	4042.70	-0.20

All Historic Measurements



**NORTHERN HIGH PLAINS
DISTRICT: FRENCHMAN**

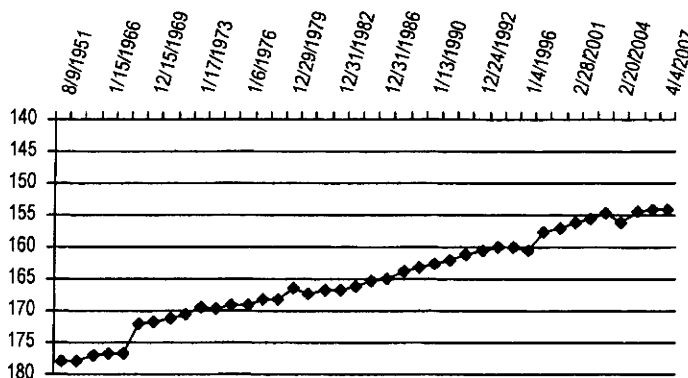
Well Name: SONNENBERG **Owner:**
Permit #: - - **Location #:** SB00704917ADA **USGS Site ID:** 403450102514000
Division: 1 **Water District:** 65 **County:** LOGAN
Location: Q160 Q40 Q10 Section Twnshp Range PM Distance from section lines:
 NE SE NE 17 7 N 49 W S **From N/S line:** **From E/W line:**
UTM Coordinates (NAD83): Northing (UTM y): 4494302.5 Easting (UTM x): 681259.3 Spotted from quarters
Latitude/Longitude (decimal degrees): 40.579671 -102.858382

Surface Elevation (ft): 4305 **Water Level Change**
Well depth (ft): 194 **1 year:** 0.00
Aquifer(s): **5 year:** 1.50
10 year:

Measurements from last 10 years

Date	Depth to WL (ft)	Elev of WL (ft)	Change (ft)
2/1/1999	157.60	4147.40	3.04
1/24/2000	157.05	4147.95	0.55
2/28/2001	156.10	4148.90	0.95
1/2/2002	155.50	4149.50	0.60
2/2/2003	154.60	4150.40	0.90
2/20/2004	156.20	4148.80	-1.60
1/31/2005	154.50	4150.50	1.70
2/3/2006	154.00	4151.00	0.50
4/4/2007	154.00	4151.00	0.00

All Historic Measurements



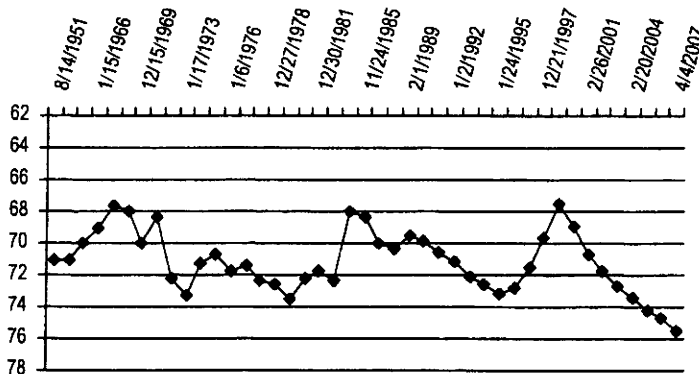
Well Name: LOOS, B. **Owner:**
Permit #: - - **Location #:** SB00704931ABA **USGS Site ID:** 403220102525000
Division: 1 **Water District:** 65 **County:** LOGAN
Location: Q160 Q40 Q10 Section Twnshp Range PM Distance from section lines:
 NE NW NE 31 7 N 49 W S **From N/S line:** **From E/W line:**
UTM Coordinates (NAD83): Northing (UTM y): 4489791.8 Easting (UTM x): 679410.2 Spotted from quarters
Latitude/Longitude (decimal degrees): 40.539466 -102.881496

Surface Elevation (ft): 4300 **Water Level Change**
Well depth (ft): 147 **1 year:** -0.80
Aquifer(s): **5 year:** -3.70
10 year: -5.80

Measurements from last 10 years

Date	Depth to WL (ft)	Elev of WL (ft)	Change (ft)
12/21/1997	69.70	4230.30	1.80
2/1/1999	67.50	4232.50	2.20
1/24/2000	68.90	4231.10	-1.40
2/26/2001	70.70	4229.30	-1.80
1/2/2002	71.80	4228.20	-1.10
2/2/2003	72.70	4227.30	-0.90
2/20/2004	73.40	4226.60	-0.70
1/31/2005	74.20	4225.80	-0.80
2/3/2006	74.70	4225.30	-0.50
4/4/2007	75.50	4224.50	-0.80

All Historic Measurements



**NORTHERN HIGH PLAINS
DISTRICT: FRENCHMAN**

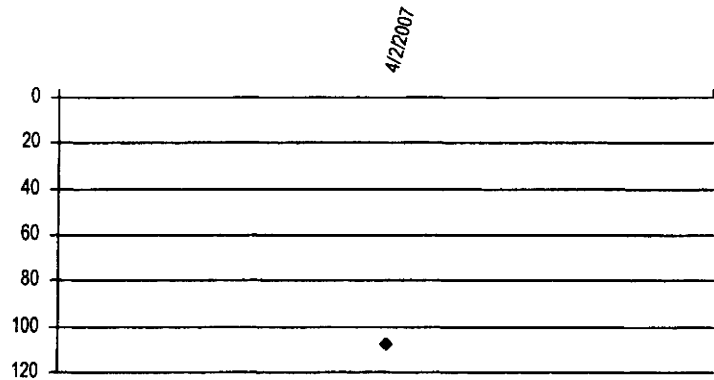
Well Name: SCHMIDT, G **Owner:**
Permit #: 125310 - - **Location #:** SB00705029BB **USGS Site ID:**
Division: 1 **Water District:** 65 **County:** LOGAN
Location: Q160 Q40 Q10 Section Twnshp Range PM Distance from section lines:
 NW NW 29 7 N 50 W S From N/S line: 900 N From E/W line: 900 W
UTM Coordinates (NAD83): Northing (UTM y): 4490992.5 Easting (UTM x): 670396.5 Spotted from section lines
Latitude/Longitude (decimal degrees):

Surface Elevation (ft): 4437 **Water Level Change**
Well depth (ft): **1 year:**
Aquifer(s): OGALLALA **5 year:**
10 year:

Measurements from last 10 years

Date	Depth to WL (ft)	Elev of WL (ft)	Change (ft)
4/2/2007	107.30	4329.70	

All Historic Measurements



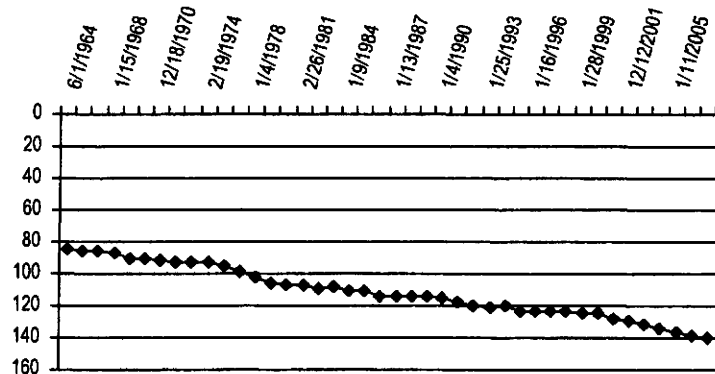
Well Name: SCHLIEP, E. **Owner:**
Permit #: 5859 - F - **Location #:** SB00804230CDD **USGS Site ID:** 403744102043000
Division: 1 **Water District:** 65 **County:** PHILLIPS
Location: Q160 Q40 Q10 Section Twnshp Range PM Distance from section lines:
 SW SE SE 30 8 N 42 W S From N/S line: From E/W line:
UTM Coordinates (NAD83): Northing (UTM y): 4501735.8 Easting (UTM x): 747284.9 Spotted from quarters
Latitude/Longitude (decimal degrees): 40.629464 -102.076194

Surface Elevation (ft): 3605 **Water Level Change**
Well depth (ft): 206 **1 year:** -1.40
Aquifer(s): **5 year:**
10 year:

Measurements from last 10 years

Date	Depth to WL (ft)	Elev of WL (ft)	Change (ft)
1/2/1997	123.10	3481.90	0.40
12/27/1997	123.80	3481.20	-0.70
1/28/1999	124.30	3480.70	-0.50
1/4/2000	124.60	3480.40	-0.30
1/27/2001	127.80	3477.20	-3.20
12/12/2001	129.60	3475.40	-1.80
3/16/2003	131.20	3473.80	-1.60
1/30/2004	134.00	3471.00	-2.80
1/11/2005	136.40	3468.60	-2.40
1/20/2006	138.50	3466.50	-2.10
3/17/2007	139.90	3465.10	-1.40

All Historic Measurements



**NORTHERN HIGH PLAINS
DISTRICT: FRENCHMAN**

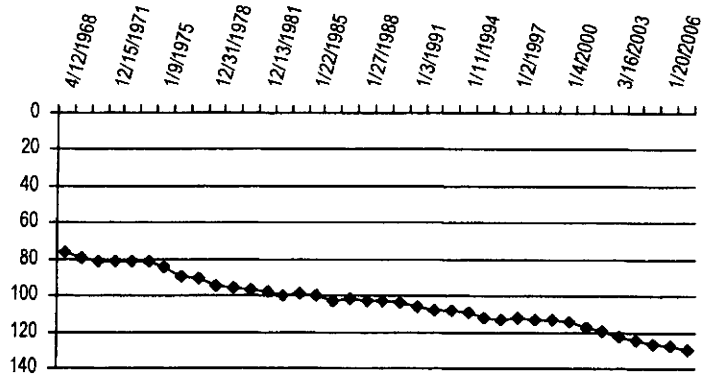
Well Name: GERK, CASEY **Owner:**
Permit #: 11760 - F - **Location #:** SB00804231CBC **USGS Site ID:** 403700102050000
Division: 1 **Water District:** 65 **County:** PHILLIPS
Location: Q160 Q40 Q10 Section Twnshp Range PM Distance from section lines:
 SW NW SW 31 8 N 42 W S **From N/S line:** **From E/W line:**
UTM Coordinates (NAD83): Northing (UTM y): 4500511.8 Easting (UTM x): 746713.2 Spotted from quarters
Latitude/Longitude (decimal degrees): 40.618622 -102.083425

Surface Elevation (ft): 3605 **Water Level Change**
Well depth (ft): 245 **1 year:** -1.20
Aquifer(s): **5 year:**
10 year:

Measurements from last 10 years

Date	Depth to WL (ft)	Elev of WL (ft)	Change (ft)
1/2/1997	112.20	3492.80	1.40
12/27/1997	113.30	3491.70	-1.10
1/26/1999	113.55	3491.45	-0.25
1/4/2000	114.05	3490.95	-0.50
1/27/2001	117.10	3487.90	-3.05
12/12/2001	119.20	3485.80	-2.10
3/16/2003	122.30	3482.70	-3.10
1/30/2004	124.10	3480.90	-1.80
1/14/2005	126.80	3478.20	-2.70
1/20/2006	128.10	3476.90	-1.30
3/17/2007	129.30	3475.70	-1.20

All Historic Measurements



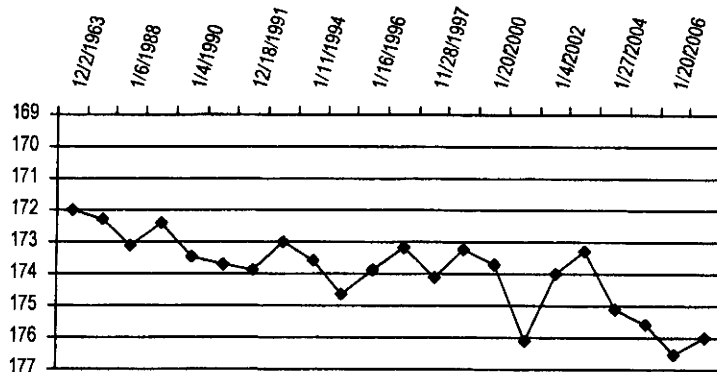
Well Name: VIESELMEYER, ALLAN **Owner:**
Permit #: 4760 - F - **Location #:** SB00804304BBB **USGS Site ID:** 404213102094100
Division: 1 **Water District:** 65 **County:** PHILLIPS
Location: Q160 Q40 Q10 Section Twnshp Range PM Distance from section lines:
 NW NW NW 4 8 N 43 W S **From N/S line:** **From E/W line:**
UTM Coordinates (NAD83): Northing (UTM y): 4509532.0 Easting (UTM x): 739754.8 Spotted from quarters
Latitude/Longitude (decimal degrees): 40.701831 -102.162148

Surface Elevation (ft): 3685 **Water Level Change**
Well depth (ft): 315 **1 year:** 0.50
Aquifer(s): **5 year:** -2.00
10 year:

Measurements from last 10 years

Date	Depth to WL (ft)	Elev of WL (ft)	Change (ft)
1/2/1997	173.20	3511.80	0.67
11/28/1997	174.10	3510.90	-0.90
1/26/1999	173.25	3511.75	0.85
1/20/2000	173.70	3511.30	-0.45
2/3/2001	176.10	3508.90	-2.40
1/4/2002	174.00	3511.00	2.10
3/16/2003	173.30	3511.70	0.70
1/27/2004	175.10	3509.90	-1.80
1/11/2005	175.60	3509.40	-0.50
1/20/2006	176.50	3508.50	-0.90
3/8/2007	176.00	3509.00	0.50

All Historic Measurements



**NORTHERN HIGH PLAINS
DISTRICT: FRENCHMAN**

Well Name: LEBEN, G

Owner:

Permit #: 24223 - F -

Location #: SB00804311C

USGS Site ID:

Division: 1 **Water District:** 65 **County:** PHILLIPS

Location: Q160 Q40 Q10 Section 11 Twship 8 N Range 43 W S PM Distance from section lines:
SW From N/S line: From EW line:

UTM Coordinates (NAD83): Northing (UTM y): 4506709.9 Easting (UTM x): 743397.5 Spotted from quarters

Latitude/Longitude (decimal degrees): 40.675372 -102.120177

Surface Elevation (ft):

Well depth (ft): 300

Aquifer(s):

Water Level Change

1 year: 1.70

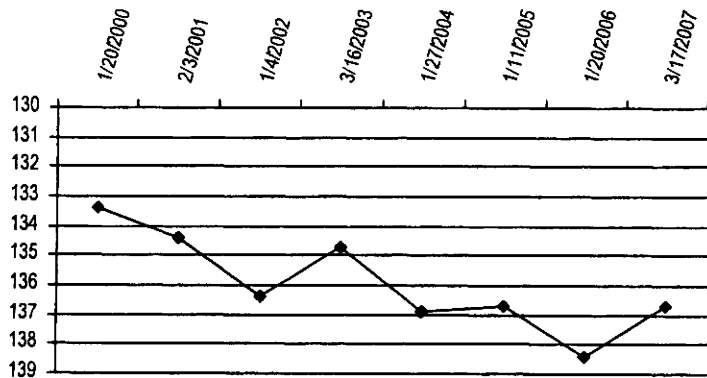
5 year: -0.30

10 year:

Measurements from last 10 years

Date	Depth to WL (ft)	Elev of WL (ft)	Change (ft)
1/20/2000	133.40		
2/3/2001	134.40		-1.00
1/4/2002	136.40		-2.00
3/16/2003	134.70		1.70
1/27/2004	136.90		-2.20
1/11/2005	136.70		0.20
1/20/2006	138.40		-1.70
3/17/2007	136.70		1.70

All Historic Measurements



Well Name: OZMAN, D.

Owner:

Permit #: 12700 - FP -

Location #: SB00804319

USGS Site ID:

Division: 1 **Water District:** 65 **County:** PHILLIPS

Location: Q160 Q40 Q10 Section 19 Twship 8 N Range 43 W S PM Distance from section lines:
From N/S line: From EW line:

UTM Coordinates (NAD83): Northing (UTM y): 4503736.8 Easting (UTM x): 737202.5 Spotted from quarters

Latitude/Longitude (decimal degrees): 40.650424 -102.194513

Surface Elevation (ft):

Well depth (ft): 215

Aquifer(s):

Water Level Change

1 year: -2.90

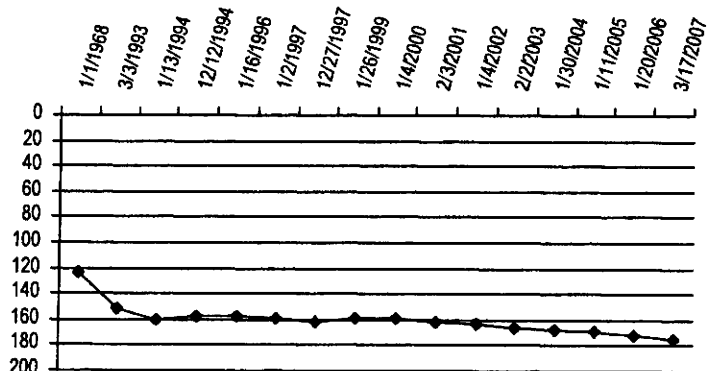
5 year: -11.50

10 year:

Measurements from last 10 years

Date	Depth to WL (ft)	Elev of WL (ft)	Change (ft)
1/2/1997	158.10		-0.83
12/27/1997	161.50		-3.40
1/26/1999	158.40		3.10
1/4/2000	159.20		-0.80
2/3/2001	162.00		-2.80
1/4/2002	163.80		-1.80
2/2/2003	165.50		-1.70
1/30/2004	167.80		-2.30
1/11/2005	168.80		-1.00
1/20/2006	172.40		-3.60
3/17/2007	175.30		-2.90

All Historic Measurements



**NORTHERN HIGH PLAINS
DISTRICT: FRENCHMAN**

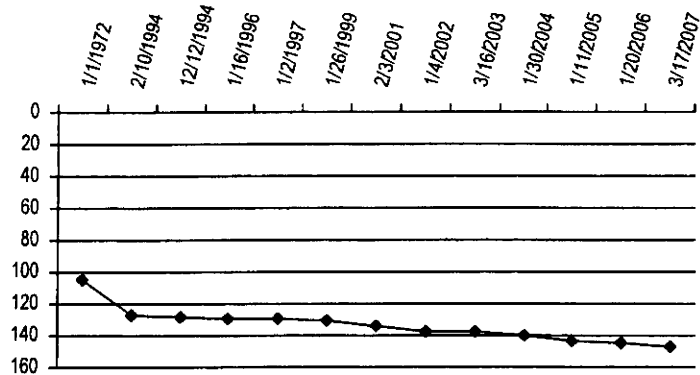
Well Name: VIESELMEIR **Owner:**
Permit #: 16330 - FP - **Location #:** SB00804326B **USGS Site ID:**
Division: 1 **Water District:** 65 **County:** PHILLIPS
Location: Q160 Q40 Q10 Section Twnshp Range PM Distance from section lines:
 NW 26 8 N 43 W S **From N/S line:** **From E/W line:**
UTM Coordinates (NAD83): Northing (UTM y): 4502727.8 Easting (UTM x): 743532.2 Spotted from quarters
Latitude/Longitude (decimal degrees): 40.639504 -102.120128

Surface Elevation (ft): **Water Level Change**
Well depth (ft): 202 **1 year:** -1.60
Aquifer(s): **5 year:** -9.40
10 year: -17.30

Measurements from last 10 years

Date	Depth to WL (ft)	Elev of WL (ft)	Change (ft)
1/2/1997	129.20		0.23
1/26/1999	130.50		-1.30
2/3/2001	134.30		-3.80
1/4/2002	137.10		-2.80
3/16/2003	137.30		-0.20
1/30/2004	140.10		-2.80
1/11/2005	143.50		-3.40
1/20/2006	144.90		-1.40
3/17/2007	146.50		-1.60

All Historic Measurements



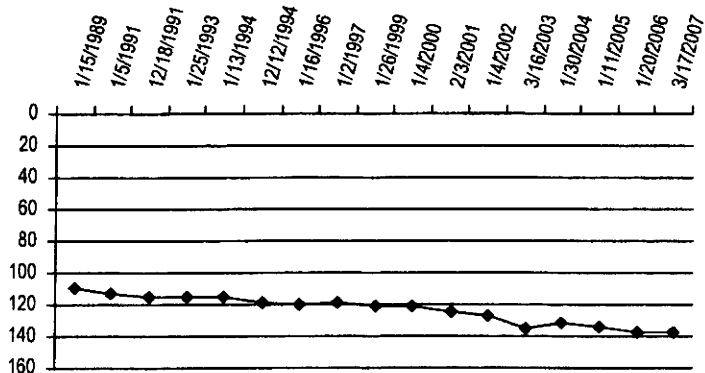
Well Name: VIESEMEIER, VERDIE **Owner:**
Permit #: - - **Location #:** SB00804326C **USGS Site ID:**
Division: 1 **Water District:** 65 **County:** PHILLIPS
Location: Q160 Q40 Q10 Section Twnshp Range PM Distance from section lines:
 SW 26 8 N 43 W S **From N/S line:** **From E/W line:**
UTM Coordinates (NAD83): Northing (UTM y): 4501931.3 Easting (UTM x): 743561.0 Spotted from quarters
Latitude/Longitude (decimal degrees): 40.632329 -102.120096

Surface Elevation (ft): **Water Level Change**
Well depth (ft): **1 year:** -0.10
Aquifer(s): **5 year:** -11.00
10 year: -18.40

Measurements from last 10 years

Date	Depth to WL (ft)	Elev of WL (ft)	Change (ft)
1/2/1997	119.30		0.62
1/26/1999	120.75		-1.45
1/4/2000	121.75		-1.00
2/3/2001	124.70		-2.95
1/4/2002	126.70		-2.00
3/16/2003	135.00		-8.30
1/30/2004	131.50		3.50
1/11/2005	133.80		-2.30
1/20/2006	137.60		-3.80
3/17/2007	137.70		-0.10

All Historic Measurements



**NORTHERN HIGH PLAINS
DISTRICT: FRENCHMAN**


Well Name: COLVER **Owner:**
Permit #: 14798 - FP - **Location #:** SB00804328A **USGS Site ID:**
Division: 1 **Water District:** 65 **County:** PHILLIPS
Location: Q160 Q40 Q10 Section Twnshp Range PM Distance from section lines:
 NE 28 8 N 43 W S **From N/S line:** **From E/W line:**
UTM Coordinates (NAD83): Northing (UTM y): 4502656.8 Easting (UTM x): 741015.1 Spotted from quarters
Latitude/Longitude (decimal degrees): 40.639603 -102.149886

Surface Elevation (ft): **Water Level Change**
Well depth (ft): 275 **1 year:** -0.60
Aquifer(s): **5 year:** -9.30
10 year: -16.00

Measurements from last 10 years

Date	Depth to WL (ft)	Elev of WL (ft)	Change (ft)
1/2/1997	130.60		0.08
1/26/1999	132.60		-2.00
1/4/2000	133.75		-1.15
2/3/2001	136.00		-2.25
1/4/2002	137.30		-1.30
3/22/2003	139.00		-1.70
1/30/2004	141.70		-2.70
1/11/2005	143.50		-1.80
1/20/2006	146.00		-2.50
3/17/2007	146.60		-0.60

All Historic Measurements



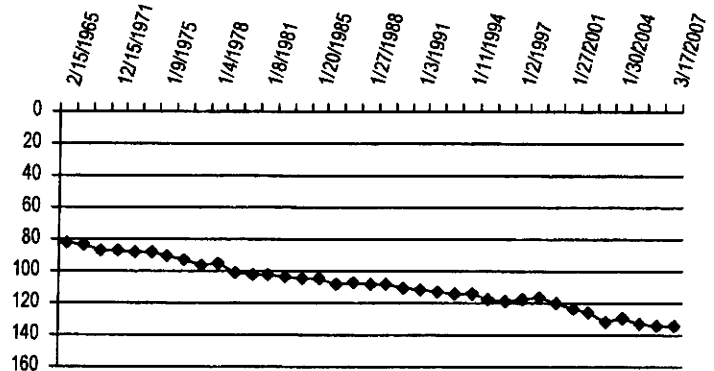
Well Name: WEBER, B. **Owner:**
Permit #: 6671 - F - **Location #:** SB00804335ACA **USGS Site ID:** 403740102064000
Division: 1 **Water District:** 65 **County:** PHILLIPS
Location: Q160 Q40 Q10 Section Twnshp Range PM Distance from section lines:
 NE SW NE 35 8 N 43 W S **From N/S line:** **From E/W line:**
UTM Coordinates (NAD83): Northing (UTM y): 4501050.8 Easting (UTM x): 744341.5 Spotted from quarters
Latitude/Longitude (decimal degrees): 40.624176 -102.111221

Surface Elevation (ft): 3620 **Water Level Change**
Well depth (ft): 243 **1 year:** 0.20
Aquifer(s): **5 year:** -16.60
10 year: -16.60

Measurements from last 10 years

Date	Depth to WL (ft)	Elev of WL (ft)	Change (ft)
1/2/1997	117.90	3502.10	0.80
1/26/1999	116.40	3503.60	1.50
1/4/2000	120.30	3499.70	-3.90
1/27/2001	123.10	3496.90	-2.80
12/12/2001	126.00	3494.00	-2.90
3/16/2003	131.60	3488.40	-5.60
1/30/2004	129.80	3490.20	1.80
1/11/2005	132.90	3487.10	-3.10
1/20/2006	134.70	3485.30	-1.80
3/17/2007	134.50	3485.50	0.20

All Historic Measurements



**NORTHERN HIGH PLAINS
DISTRICT: FRENCHMAN**

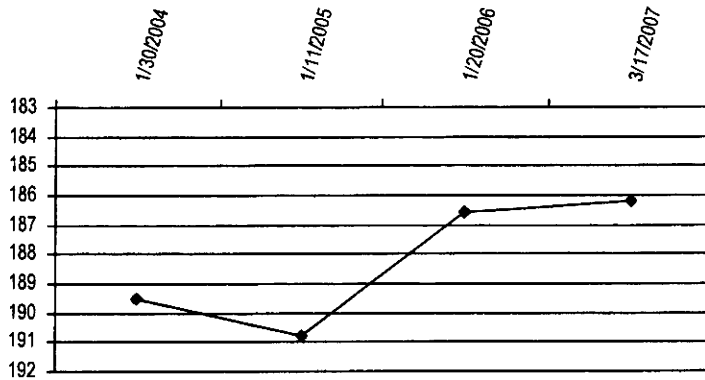
Well Name: LAHNERT **Owner:**
Permit #: 5452 - FP - **Location #:** SB00804425BA **USGS Site ID:**
Division: 1 **Water District:** 65 **County:** PHILLIPS
Location: Q160 Q40 Q10 Section Twtnshp Range PM Distance from section lines:
 NW NE 25 8 N 44 W S From N/S line: 1185 N From EW line: 2643 W
UTM Coordinates (NAD83): Northing (UTM y): 4502534.0 Easting (UTM x): 735528.4 Spotted from section lines
Latitude/Longitude (decimal degrees):

Surface Elevation (ft): 3705 **Water Level Change**
Well depth (ft): 206 **1 year:** 0.40
Aquifer(s): OGALLALA **5 year:**
10 year:

Measurements from last 10 years

Date	Depth to WL (ft)	Elev of WL (ft)	Change (ft)
1/30/2004	189.50		
1/11/2005	190.80		-1.30
1/20/2006	186.60		4.20
3/17/2007	186.20		0.40

All Historic Measurements



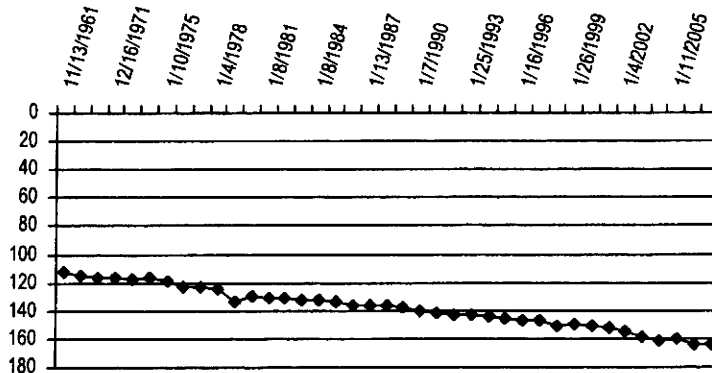
Well Name: RODEMANN, K **Owner:**
Permit #: 3358 - F - **Location #:** SB00804436DDC **USGS Site ID:** 403700102124000
Division: 1 **Water District:** 65 **County:** PHILLIPS
Location: Q160 Q40 Q10 Section Twtnshp Range PM Distance from section lines:
 SE SE SW 36 8 N 44 W S From N/S line: From EW line:
UTM Coordinates (NAD83): Northing (UTM y): 4499828.7 Easting (UTM x): 736027.4 Spotted from quarters
Latitude/Longitude (decimal degrees): 40.615596 -102.209860

Surface Elevation (ft): 3710 **Water Level Change**
Well depth (ft): 234 **1 year:** -0.10
Aquifer(s): **5 year:** -9.50
10 year:

Measurements from last 10 years

Date	Depth to WL (ft)	Elev of WL (ft)	Change (ft)
1/2/1997	147.50	3562.50	-0.62
12/27/1997	150.80	3559.20	-3.30
1/26/1999	149.65	3560.35	1.15
1/4/2000	150.75	3559.25	-1.10
1/27/2001	152.70	3557.30	-1.95
1/4/2002	154.20	3555.80	-1.50
3/23/2003	159.10	3550.90	-4.90
1/30/2004	161.70	3548.30	-2.60
1/11/2005	160.20	3549.80	1.50
1/20/2006	163.60	3546.40	-3.40
3/17/2007	163.70	3546.30	-0.10

All Historic Measurements



**NORTHERN HIGH PLAINS
DISTRICT: FRENCHMAN**

Well Name: RUCH **Owner:**
Permit #: 13116 - F - **Location #:** SB00804605DAD1 **USGS Site ID:** 404123102311600

Division: 1 **Water District:** 65 **County:** PHILLIPS
Location: Q160 Q40 Q10 Section Twnshp Range PM Distance from section lines:
 SE NE SE 5 8 N 46 W S **From N/S line:** **From E/W line:**

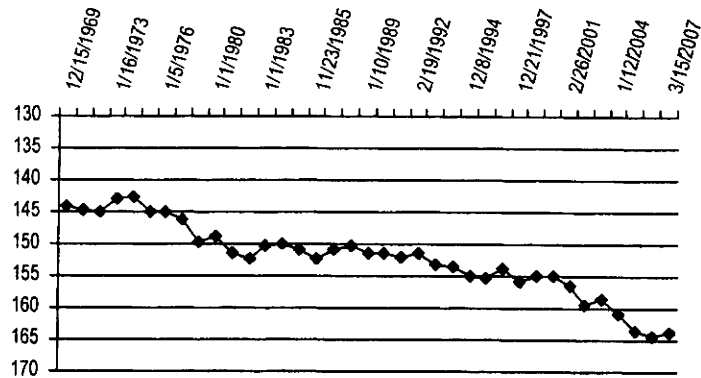
UTM Coordinates (NAD83): Northing (UTM y): 4507386.2 Easting (UTM x): 710074.2 Spotted from quarters
Latitude/Longitude (decimal degrees): 40.690619 -102.513844

Surface Elevation (ft): 3935 **Water Level Change**
Well depth (ft): 265 **1 year:** 0.50
Aquifer(s): **5 year:** -4.30
10 year: -7.82

Measurements from last 10 years

Date	Depth to WL (ft)	Elev of WL (ft)	Change (ft)
12/21/1997	155.98	3779.02	-2.23
2/1/1999	155.00	3780.00	0.98
1/20/2000	155.10	3779.90	-0.10
2/26/2001	156.50	3778.50	-1.40
1/3/2002	159.50	3775.50	-3.00
3/12/2003	158.50	3776.50	1.00
1/12/2004	160.90	3774.10	-2.40
1/24/2005	163.50	3771.50	-2.60
1/10/2006	164.30	3770.70	-0.80
3/15/2007	163.80	3771.20	0.50

All Historic Measurements



Well Name: CARMEL FARMS, ANDERSON **Owner:**
Permit #: 13542 - F - **Location #:** SB00804612BCA **USGS Site ID:** 404059102265900

Division: 1 **Water District:** 65 **County:** PHILLIPS
Location: Q160 Q40 Q10 Section Twnshp Range PM Distance from section lines:
 NW SW NE 12 8 N 46 W S **From N/S line:** **From E/W line:**

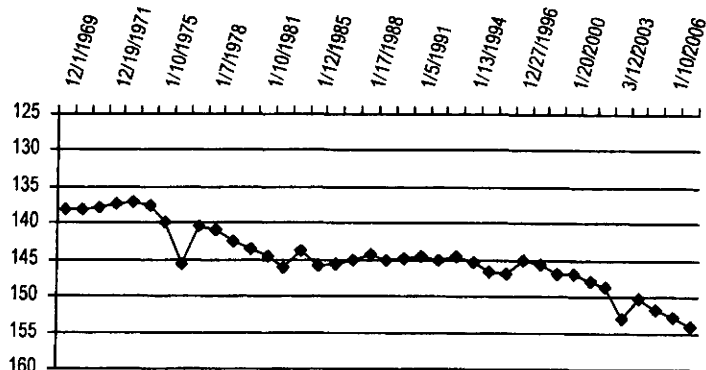
UTM Coordinates (NAD83): Northing (UTM y): 4506658.7 Easting (UTM x): 715407.9 Spotted from quarters
Latitude/Longitude (decimal degrees): 40.682695 -102.451029

Surface Elevation (ft): 3890 **Water Level Change**
Well depth (ft): 288 **1 year:** -1.20
Aquifer(s): **5 year:** -5.30
10 year: -8.50

Measurements from last 10 years

Date	Depth to WL (ft)	Elev of WL (ft)	Change (ft)
12/21/1997	145.50	3744.50	-0.50
1/30/1999	147.00	3743.00	-1.50
1/20/2000	147.00	3743.00	0.00
2/26/2001	148.00	3742.00	-1.00
1/3/2002	148.70	3741.30	-0.70
3/12/2003	153.10	3736.90	-4.40
1/27/2004	150.10	3739.90	3.00
1/18/2005	151.80	3738.20	-1.70
1/10/2006	152.80	3737.20	-1.00
3/15/2007	154.00	3736.00	-1.20

All Historic Measurements



**NORTHERN HIGH PLAINS
DISTRICT: FRENCHMAN**

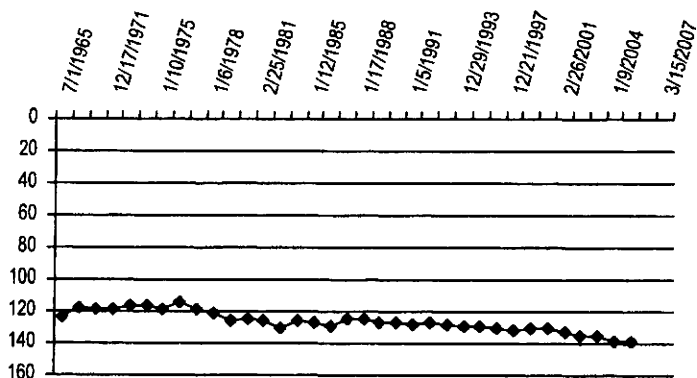
Well Name: HILL, GLENN **Owner:**
Permit #: 9497 - F - **Location #:** SB00804617AAC **USGS Site ID:** 404008102313000
Division: 1 **Water District:** 65 **County:** PHILLIPS
Location: Q160 Q40 Q10 Section Twnshp Range PM Distance from section lines:
 NE NE SW 17 8 N 46 W S **From N/S line:** **From E/W line:**
UTM Coordinates (NAD83): **Northing (UTM y):** 4504992.2 **Easting (UTM x):** 709926.9 **Spotted from quarters**
Latitude/Longitude (decimal degrees): 40.669109 -102.516386

Surface Elevation (ft): 3930 **Water Level Change**
Well depth (ft): 210 **1 year:**
Aquifer(s): **5 year:**
10 year:

Measurements from last 10 years

Date	Depth to WL (ft)	Elev of WL (ft)	Change (ft)
12/21/1997	131.50	3798.50	-1.00
2/1/1999	130.60	3799.40	0.90
1/20/2000	131.10	3798.90	-0.50
2/26/2001	132.60	3797.40	-1.50
1/3/2002	135.60	3794.40	-3.00
3/12/2003	134.80	3795.20	0.80
1/9/2004	138.70	3791.30	-3.90
1/25/2005	138.90	3791.10	-0.20
1/10/2006			
3/15/2007			

All Historic Measurements



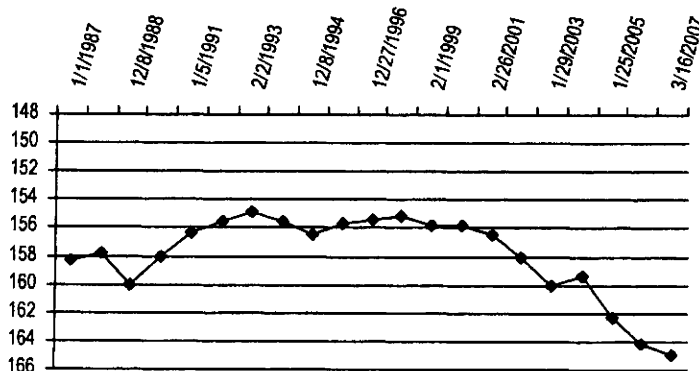
Well Name: STRYKER, EARNIE **Owner:**
Permit #: - - **Location #:** SB00804706A **USGS Site ID:**
Division: 1 **Water District:** 65 **County:** PHILLIPS
Location: Q160 Q40 Q10 Section Twnshp Range PM Distance from section lines:
 NE 6 8 N 47 W S **From N/S line:** **From E/W line:**
UTM Coordinates (NAD83): **Northing (UTM y):** 4508033.4 **Easting (UTM x):** 698519.7 **Spotted from quarters**
Latitude/Longitude (decimal degrees): 40.699307 -102.650269

Surface Elevation (ft): **Water Level Change**
Well depth (ft): **1 year:** -0.80
Aquifer(s): **5 year:** -6.90
10 year: -9.80

Measurements from last 10 years

Date	Depth to WL (ft)	Elev of WL (ft)	Change (ft)
12/21/1997	155.10		0.26
2/1/1999	155.80		-0.70
1/5/2000	155.80		0.00
2/26/2001	156.50		-0.70
1/2/2002	158.00		-1.50
1/29/2003	160.00		-2.00
2/15/2004	159.40		0.60
1/25/2005	162.30		-2.90
1/10/2006	164.10		-1.80
3/16/2007	164.90		-0.80

All Historic Measurements



**NORTHERN HIGH PLAINS
DISTRICT: FRENCHMAN**

Well Name: GUECK, REESE

Owner:

Permit #: 11356 - F - Location #: SB00804719BBD USGS Site ID: 403912102393501

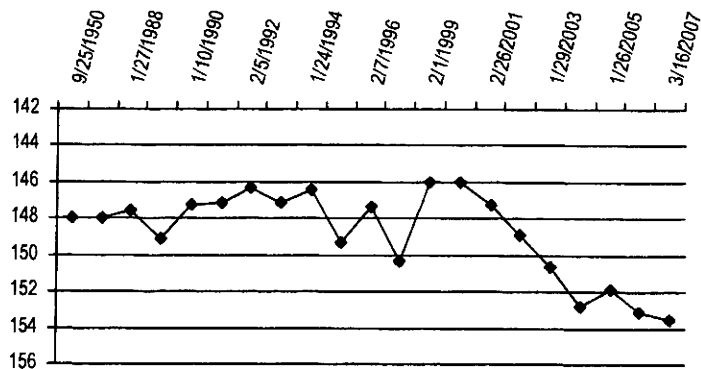
Division: 1 Water District: 65 County: PHILLIPS
 Location: Q160 Q40 Q10 Section: 19 Township: 8 N Range: 47 W S Distance from section lines:
 NW NW SE From N/S line: From E/W line:
 UTM Coordinates (NAD83): Northing (UTM y): 4502984.7 Easting (UTM x): 697711.4 Spotted from quarters
 Latitude/Longitude (decimal degrees): 40.654057 -102.661419

Surface Elevation (ft): 4068 **Water Level Change**
 Well depth (ft): 272 **1 year:** -0.40
 Aquifer(s): **5 year:** -4.60
10 year: -3.20

Measurements from last 10 years

Date	Depth to WL (ft)	Elev of WL (ft)	Change (ft)
12/21/1997	150.30	3917.70	-2.95
2/1/1999	146.00	3922.00	4.30
1/5/2000	146.00	3922.00	0.00
2/26/2001	147.20	3920.80	-1.20
1/2/2002	148.90	3919.10	-1.70
1/29/2003	150.60	3917.40	-1.70
1/14/2004	152.80	3915.20	-2.20
1/26/2005	151.90	3916.10	0.90
1/10/2006	153.10	3914.90	-1.20
3/16/2007	153.50	3914.50	-0.40

All Historic Measurements



Well Name: KOCH, L.

Owner:

Permit #: 11056 - F - Location #: SB00804732BAD USGS Site ID: 403720102382000

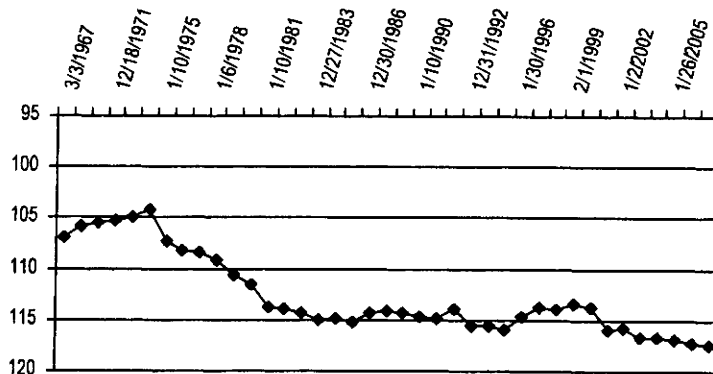
Division: 1 Water District: 65 County: PHILLIPS
 Location: Q160 Q40 Q10 Section: 32 Township: 8 N Range: 47 W S Distance from section lines:
 NW NE SE From N/S line: From E/W line:
 UTM Coordinates (NAD83): Northing (UTM y): 4499808.1 Easting (UTM x): 699779.0 Spotted from quarters
 Latitude/Longitude (decimal degrees): 40.624966 -102.637991

Surface Elevation (ft): 4035 **Water Level Change**
 Well depth (ft): 173 **1 year:** -0.30
 Aquifer(s): **5 year:** -1.70
10 year: -3.50

Measurements from last 10 years

Date	Depth to WL (ft)	Elev of WL (ft)	Change (ft)
12/21/1997	114.00	3921.00	-0.30
2/1/1999	113.30	3921.70	0.70
1/5/2000	113.70	3921.30	-0.40
2/26/2001	116.00	3919.00	-2.30
1/2/2002	115.80	3919.20	0.20
1/29/2003	116.70	3918.30	-0.90
1/14/2004	116.70	3918.30	0.00
1/26/2005	116.90	3918.10	-0.20
1/10/2006	117.20	3917.80	-0.30
3/16/2007	117.50	3917.50	-0.30

All Historic Measurements



**NORTHERN HIGH PLAINS
DISTRICT: FRENCHMAN**

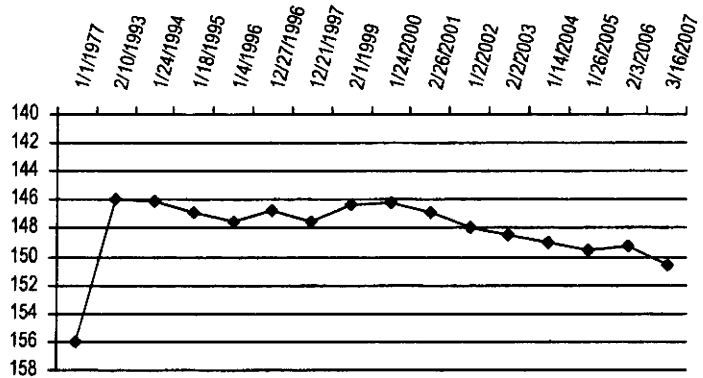
Well Name: BOERNER, JAMES **Owner:**
Permit #: 19759 - FP - **Location #:** SB00804811D **USGS Site ID:**
Division: 1 **Water District:** 65 **County:** LOGAN
Location: Q160 Q40 Q10 Section Twnshp Range PM Distance from section lines:
 SE 11 8 N 48 W S **From N/S line:** **From E/W line:**
UTM Coordinates (NAD83): Northing (UTM y): 4505233.8 Easting (UTM x): 695352.7 Spotted from quarters
Latitude/Longitude (decimal degrees): 40.674863 -102.688597

Surface Elevation (ft): **Water Level Change**
Well depth (ft): 300 **1 year:** -1.30
Aquifer(s): **5 year:** -2.70
10 year: -3.10

Measurements from last 10 years

Date	Depth to WL (ft)	Elev of WL (ft)	Change (ft)
12/21/1997	147.50		-0.80
2/1/1999	146.40		1.10
1/24/2000	146.20		0.20
2/26/2001	146.90		-0.70
1/2/2002	147.90		-1.00
2/2/2003	148.52		-0.62
1/14/2004	149.00		-0.48
1/26/2005	149.50		-0.50
2/3/2006	149.30		0.20
3/16/2007	150.60		-1.30

All Historic Measurements



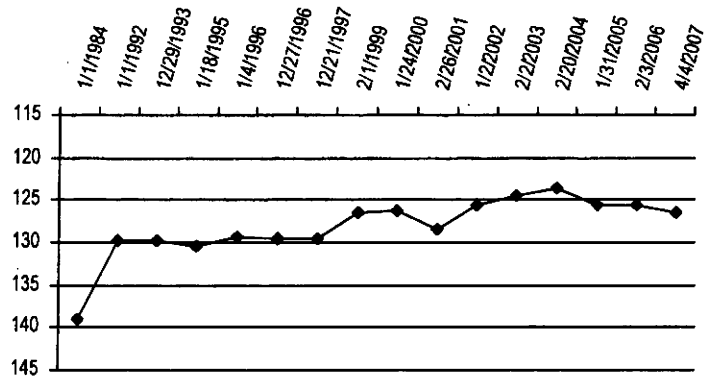
Well Name: F&H GOLF COURSE **Owner:**
Permit #: - - **Location #:** SB00804820CA **USGS Site ID:**
Division: 1 **Water District:** 65 **County:** LOGAN
Location: Q160 Q40 Q10 Section Twnshp Range PM Distance from section lines:
 SW NE 20 8 N 48 W S **From N/S line:** **From E/W line:**
UTM Coordinates (NAD83): Northing (UTM y): 4502018.2 Easting (UTM x): 689994.2 Spotted from quarters
Latitude/Longitude (decimal degrees): 40.647169 -102.752924

Surface Elevation (ft): **Water Level Change**
Well depth (ft): **1 year:** -0.90
Aquifer(s): **5 year:** -0.90
10 year: 3.10

Measurements from last 10 years

Date	Depth to WL (ft)	Elev of WL (ft)	Change (ft)
12/21/1997	129.50		-0.04
2/1/1999	126.40		3.10
1/24/2000	126.20		0.20
2/26/2001	128.50		-2.30
1/2/2002	125.50		3.00
2/2/2003	124.40		1.10
2/20/2004	123.70		0.70
1/31/2005	125.50		-1.80
2/3/2006	125.50		0.00
4/4/2007	126.40		-0.90

All Historic Measurements



**NORTHERN HIGH PLAINS
DISTRICT: FRENCHMAN**

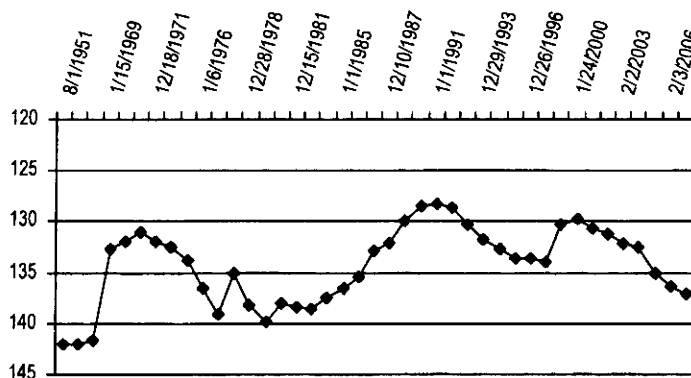
Well Name: LAMBERT **Owner:**
Permit #: - **Location #:** SB00804901DCD **USGS Site ID:** 404048102471800
Division: 1 **Water District:** 65 **County:** LOGAN
Location: Q160 Q40 Q10 Section Twtnsh Range PM Distance from section lines:
 SE SW SE 1 8 N 49 W S **From N/S line:** **From EW line:**
UTM Coordinates (NAD83): Northing (UTM y): 4506369.4 Easting (UTM x): 686924.5 Spotted from quarters
Latitude/Longitude (decimal degrees): 40.687039 -102.787909

Surface Elevation (ft): 4213 **Water Level Change**
Well depth (ft): 159 **1 year:** -0.70
Aquifer(s): **5 year:** -5.90
10 year: -3.20

Measurements from last 10 years

Date	Depth to WL (ft)	Elev of WL (ft)	Change (ft)
12/21/1997	133.90	4079.10	-0.31
2/1/1999	130.35	4082.65	3.55
1/24/2000	129.70	4083.30	0.65
2/26/2001	130.60	4082.40	-0.90
1/2/2002	131.20	4081.80	-0.60
2/2/2003	132.10	4080.90	-0.90
2/20/2004	132.50	4080.50	-0.40
1/31/2005	135.10	4077.90	-2.60
2/3/2006	136.40	4076.60	-1.30
4/2/2007	137.10	4075.90	-0.70

All Historic Measurements



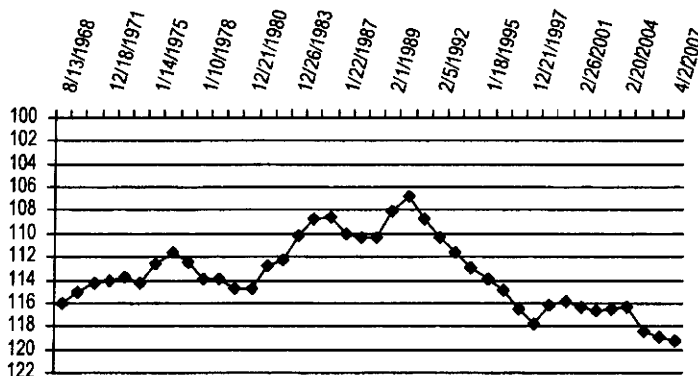
Well Name: ROWEN, G. & L. **Owner:**
Permit #: - **Location #:** SB00804903ACD **USGS Site ID:** 404141102493200
Division: 1 **Water District:** 64 **County:** LOGAN
Location: Q160 Q40 Q10 Section Twtnsh Range PM Distance from section lines:
 NE SW SE 3 8 N 49 W S **From N/S line:** **From EW line:**
UTM Coordinates (NAD83): Northing (UTM y): 4507175.9 Easting (UTM x): 683676.1 Spotted from quarters
Latitude/Longitude (decimal degrees): 40.695029 -102.826089

Surface Elevation (ft): 4260 **Water Level Change**
Well depth (ft): 166 **1 year:** -0.40
Aquifer(s): **5 year:** -2.60
10 year: -1.50

Measurements from last 10 years

Date	Depth to WL (ft)	Elev of WL (ft)	Change (ft)
12/21/1997	117.80	4142.20	-1.28
2/1/1999	116.10	4143.90	1.70
1/24/2000	115.90	4144.10	0.20
2/26/2001	116.40	4143.60	-0.50
1/2/2002	116.70	4143.30	-0.30
2/2/2003	116.50	4143.50	0.20
2/20/2004	116.30	4143.70	0.20
1/31/2005	118.50	4141.50	-2.20
2/3/2006	118.90	4141.10	-0.40
4/2/2007	119.30	4140.70	-0.40

All Historic Measurements



**NORTHERN HIGH PLAINS
DISTRICT: FRENCHMAN**

Well Name: US GOVERNMENT

Owner:

Permit #: - - **Location #:** SB00904232DDD **USGS Site ID:** 404235102030200

Division: 1 **Water District:** 65 **County:** PHILLIPS

Location: Q160 Q40 Q10 Section Twnshp Range PM Distance from section lines:
SE SE SE 32 9 N 42 W S From N/S line: From E/W line:

UTM Coordinates (NAD83): Northing (UTM y): 4510411.6 Easting (UTM x): 748991.7 Spotted from quarters

Latitude/Longitude (decimal degrees): 40.707006 -102.052602

Surface Elevation (ft): 3590

Well depth (ft): 171

Aquifer(s):

Water Level Change

1 year:


5 year:

10 year:

Measurements from last 10 years

Date	Depth to WL (ft)	Elev of WL (ft)	Change (ft)
1/2/1997	117.70	3472.30	0.19
12/27/1997	117.60	3472.40	0.10
1/26/1999	117.40	3472.60	0.20
1/20/2000	116.80	3473.20	0.60
1/27/2001	116.40	3473.60	0.40
1/4/2002	116.00	3474.00	0.40
3/16/2003	115.00	3475.00	1.00
1/25/2004	115.80	3474.20	-0.80
4/2/2007			

All Historic Measurements



Well Name: FROMM, M.

Owner:

Permit #: 15744 - R - **Location #:** SB00904325AAA **USGS Site ID:** 404401102043600

Division: 1 **Water District:** 65 **County:** PHILLIPS

Location: Q160 Q40 Q10 Section Twnshp Range PM Distance from section lines:
NE NE NE 25 9 N 43 W S From N/S line: From E/W line:

UTM Coordinates (NAD83): Northing (UTM y): 4513363.1 Easting (UTM x): 746888.7 Spotted from quarters

Latitude/Longitude (decimal degrees): 40.734193 -102.076303

Surface Elevation (ft): 3610

Well depth (ft): 199

Aquifer(s):

Water Level Change

1 year:

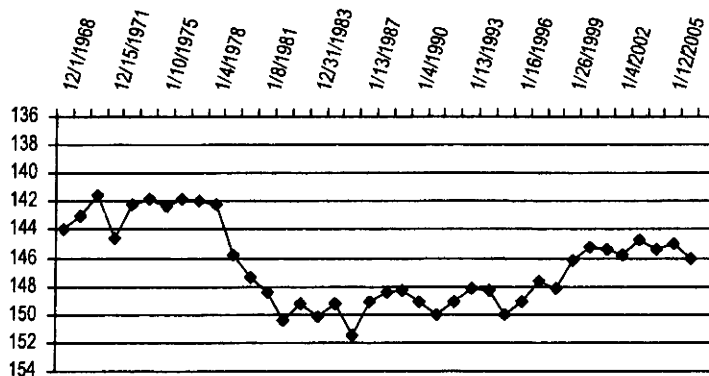
5 year:

10 year:

Measurements from last 10 years

Date	Depth to WL (ft)	Elev of WL (ft)	Change (ft)
1/2/1997	147.60	3462.40	1.46
12/27/1997	148.20	3461.80	-0.60
1/26/1999	146.20	3463.80	2.00
1/20/2000	145.20	3464.80	1.00
1/27/2001	145.40	3464.60	-0.20
1/4/2002	145.80	3464.20	-0.40
3/16/2003	144.70	3465.30	1.10
1/25/2004	145.40	3464.60	-0.70
1/12/2005	145.00	3465.00	0.40
1/6/2006	146.10	3463.90	-1.10
3/8/2007			

All Historic Measurements



**NORTHERN HIGH PLAINS
DISTRICT: FRENCHMAN**

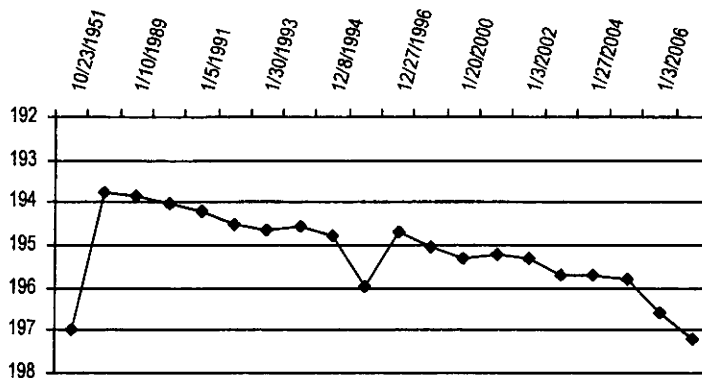
Well Name: MATTSON, A. **Owner:**
Permit #: - - **Location #:** SB00904527CCD **USGS Site ID:** 404310102212000
Division: 1 **Water District:** 65 **County:** PHILLIPS
Location: Q160 Q40 Q10 Section Twnshp Range PM Distance from section lines:
SW SW SE 27 9 N 45 W S From N/S line: From E/W line:
UTM Coordinates (NAD83): Northing (UTM y): 4511121.4 Easting (UTM x): 723084.5 Spotted from quarters
Latitude/Longitude (decimal degrees): 40.720815 -102.358693

Surface Elevation (ft): 3844 **Water Level Change**
Well depth (ft): 210 **1 year:** -0.60
Aquifer(s): **5 year:** -1.90
10 year:

Measurements from last 10 years

Date	Depth to WL (ft)	Elev of WL (ft)	Change (ft)
1/30/1999	195.06	3648.94	-0.36
1/20/2000	195.30	3648.70	-0.24
2/5/2001	195.20	3648.80	0.10
1/3/2002	195.30	3648.70	-0.10
3/16/2003	195.70	3648.30	-0.40
1/27/2004	195.70	3648.30	0.00
1/12/2005	195.80	3648.20	-0.10
1/3/2006	196.60	3647.40	-0.80
3/7/2007	197.20	3646.80	-0.60

All Historic Measurements



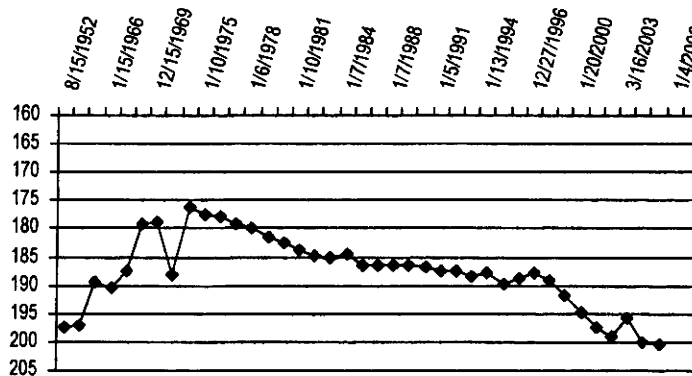
Well Name: LEONARD, MICHAEL **Owner:**
Permit #: - - **Location #:** SB00904622AAA **USGS Site ID:** 404440102281000
Division: 1 **Water District:** 65 **County:** PHILLIPS
Location: Q160 Q40 Q10 Section Twnshp Range PM Distance from section lines:
NE NE NE 22 9 N 46 W S From N/S line: From E/W line:
UTM Coordinates (NAD83): Northing (UTM y): 4513920.5 Easting (UTM x): 714476.4 Spotted from quarters
Latitude/Longitude (decimal degrees): 40.748292 -102.459557

Surface Elevation (ft): 3910 **Water Level Change**
Well depth (ft): 206 **1 year:**
Aquifer(s): **5 year:**
10 year:

Measurements from last 10 years

Date	Depth to WL (ft)	Elev of WL (ft)	Change (ft)
11/28/1997	189.10	3720.90	-1.33
1/30/1999	191.75	3718.25	-2.65
1/20/2000	194.80	3715.20	-3.05
2/5/2001	197.30	3712.70	-2.50
1/3/2002	199.00	3711.00	-1.70
3/16/2003	195.90	3714.10	3.10
1/27/2004	199.90	3710.10	-4.00
1/24/2005	200.40	3709.60	-0.50
1/4/2006			
4/2/2007			

All Historic Measurements



**NORTHERN HIGH PLAINS
DISTRICT: FRENCHMAN**

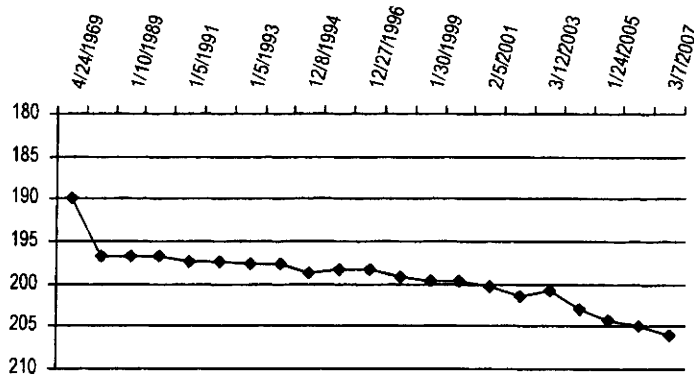
Well Name: ANDERSON **Owner:**
Permit #: 13766 - FP - **Location #:** SB00904624ACA **USGS Site ID:** 404444102252600
Division: 1 **Water District:** 65 **County:** PHILLIPS
Location: Q160 Q40 Q10 Section Twnshp Range PM Distance from section lines:
 NE SW NE 24 9 N 46 W S **From N/S line:** **From E/W line:**
UTM Coordinates (NAD83): Northing (UTM y): 4513590.5 Easting (UTM x): 717362.4 Spotted from quarters
Latitude/Longitude (decimal degrees): 40.744565 -102.425521

Surface Elevation (ft): 3885 **Water Level Change**
Well depth (ft): 291 **1 year:** -1.10
Aquifer(s): **5 year:** -4.60
10 year: -6.90

Measurements from last 10 years

Date	Depth to WL (ft)	Elev of WL (ft)	Change (ft)
11/28/1997	199.10	3685.90	-0.77
1/30/1999	199.60	3685.40	-0.50
1/20/2000	199.60	3685.40	0.00
2/5/2001	200.30	3684.70	-0.70
1/3/2002	201.40	3683.60	-1.10
3/12/2003	200.70	3684.30	0.70
1/27/2004	203.00	3682.00	-2.30
1/24/2005	204.20	3680.80	-1.20
1/4/2006	204.90	3680.10	-0.70
3/7/2007	206.00	3679.00	-1.10

All Historic Measurements



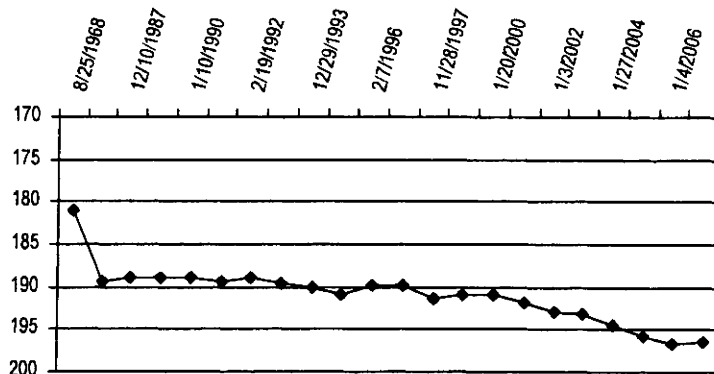
Well Name: ECKMAN, DENNIS **Owner:**
Permit #: 12577 - F - **Location #:** SB00904629DAB **USGS Site ID:** 404334102300800
Division: 1 **Water District:** 65 **County:** PHILLIPS
Location: Q160 Q40 Q10 Section Twnshp Range PM Distance from section lines:
 SE NE NW 29 9 N 46 W S **From N/S line:** **From E/W line:**
UTM Coordinates (NAD83): Northing (UTM y): 4511394.9 Easting (UTM x): 711110.6 Spotted from quarters
Latitude/Longitude (decimal degrees): 40.726432 -102.500239

Surface Elevation (ft): 3955 **Water Level Change**
Well depth (ft): 317 **1 year:** 0.30
Aquifer(s): **5 year:** -3.40
10 year: -4.90

Measurements from last 10 years

Date	Depth to WL (ft)	Elev of WL (ft)	Change (ft)
11/28/1997	191.50	3763.50	-1.71
1/30/1999	191.00	3764.00	0.50
1/20/2000	191.00	3764.00	0.00
2/5/2001	191.80	3763.20	-0.80
1/3/2002	193.00	3762.00	-1.20
3/12/2003	193.20	3761.80	-0.20
1/27/2004	194.50	3760.50	-1.30
1/24/2005	195.90	3759.10	-1.40
1/4/2006	196.70	3758.30	-0.80
3/7/2007	196.40	3758.60	0.30

All Historic Measurements



**NORTHERN HIGH PLAINS
DISTRICT: FRENCHMAN**

Well Name: MEAKINS, RICHARD **Owner:**
Permit #: - - **Location #:** SB00904719A **USGS Site ID:**
Division: 1 **Water District:** 65 **County:** PHILLIPS
Location: Q160 Q40 Q10 Section Twnshp Range PM Distance from section lines:
 NE 19 9 N 47 W S From N/S line: From E/W line:
UTM Coordinates (NAD83): Northing (UTM y): 4513209.0 Easting (UTM x): 699511.0 Spotted from quarters
Latitude/Longitude (decimal degrees): 40.745653 -102.636898

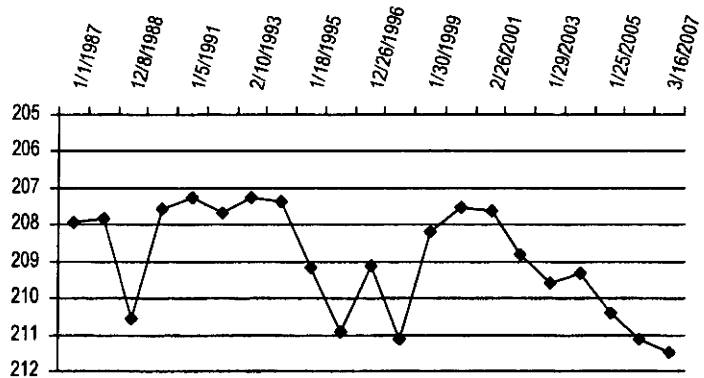
Surface Elevation (ft):
Well depth (ft):
Aquifer(s):

Water Level Change
1 year:
5 year: -2.70
10 year: -0.40

Measurements from last 10 years

Date	Depth to WL (ft)	Elev of WL (ft)	Change (ft)
12/21/1997	211.10		-1.96
1/30/1999	208.20		2.90
1/5/2000	207.50		0.70
2/26/2001	207.60		-0.10
1/2/2002	208.80		-1.20
1/29/2003	209.60		-0.80
2/15/2004	209.30		0.30
1/25/2005	210.40		-1.10
12/28/2005	211.10		-0.70
3/16/2007	211.50		-0.40

All Historic Measurements



Well Name: DEE, STANLEY **Owner:**
Permit #: 6412 - F - **Location #:** SB00904721BDA1 **USGS Site ID:** 404448102361000
Division: 1 **Water District:** 65 **County:** PHILLIPS
Location: Q160 Q40 Q10 Section Twnshp Range PM Distance from section lines:
 NW SE NE 21 9 N 47 W S From N/S line: From E/W line:
UTM Coordinates (NAD83): Northing (UTM y): 4513198.5 Easting (UTM x): 702256.4 Spotted from quarters
Latitude/Longitude (decimal degrees): 40.744888 -102.604411

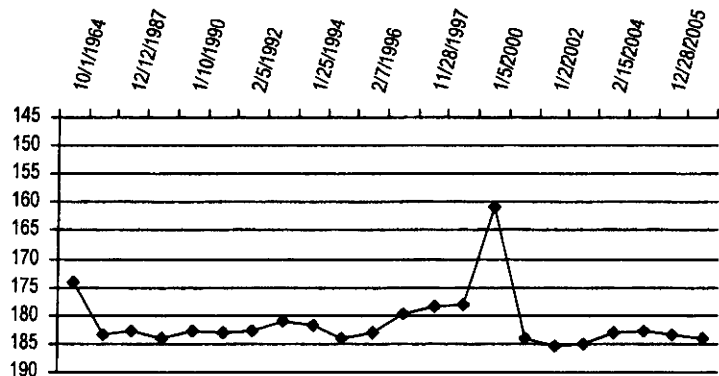
Surface Elevation (ft): 4025
Well depth (ft): 326
Aquifer(s):

Water Level Change
1 year:
5 year: 1.40
10 year: -5.60

Measurements from last 10 years

Date	Depth to WL (ft)	Elev of WL (ft)	Change (ft)
11/28/1997	178.50	3846.50	1.15
1/30/1999	178.10	3846.90	0.40
1/5/2000	161.00	3864.00	17.10
2/26/2001	184.00	3841.00	-23.00
1/2/2002	185.50	3839.50	-1.50
1/29/2003	185.10	3839.90	0.40
2/15/2004	183.20	3841.80	1.90
1/25/2005	182.80	3842.20	0.40
12/28/2005	183.40	3841.60	-0.60
3/16/2007	184.10	3840.90	-0.70

All Historic Measurements



**NORTHERN HIGH PLAINS
DISTRICT: FRENCHMAN**

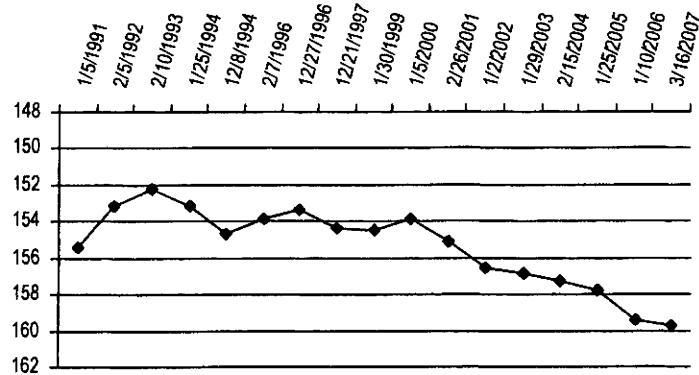
Well Name: MEAKINS, RICHARD **Owner:**
Permit #: - **Location #:** SB00904733C **USGS Site ID:**
Division: 1 **Water District:** 65 **County:** PHILLIPS
Location: Q160 Q40 Q10 **Section** 33 **Twnshp** 9 **Range** 47 **PM** S **Distance from section lines:**
From N/S line: **From EW line:**
UTM Coordinates (NAD83): **Northing (UTM y):** 4509194.9 **Easting (UTM x):** 702099.5 **Spotted from quarters**
Latitude/Longitude (decimal degrees): 40.708891 -102.607559

Surface Elevation (ft): **Water Level Change**
Well depth (ft): **1 year:** -0.30
Aquifer(s): **5 year:** -3.20
10 year: -5.30

Measurements from last 10 years

Date	Depth to WL (ft)	Elev of WL (ft)	Change (ft)
12/21/1997	154.40		-1.01
1/30/1999	154.50		-0.10
1/5/2000	153.90		0.60
2/26/2001	155.10		-1.20
1/2/2002	156.50		-1.40
1/29/2003	156.90		-0.40
2/15/2004	157.30		-0.40
1/25/2005	157.80		-0.50
1/10/2006	159.40		-1.60
3/16/2007	159.70		-0.30

All Historic Measurements



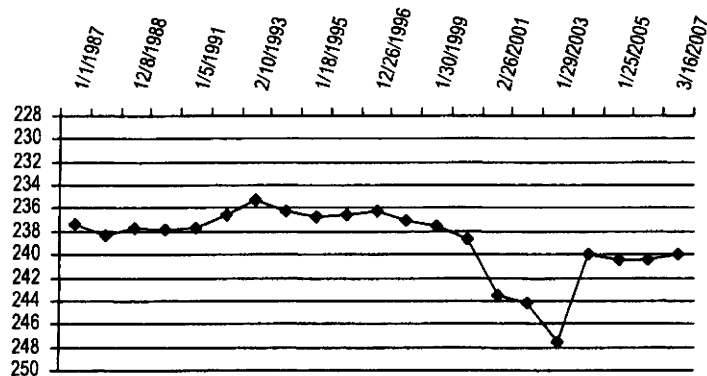
Well Name: KIPP, WILBUR **Owner:**
Permit #: - **Location #:** SB00904811D **USGS Site ID:**
Division: 1 **Water District:** 65 **County:** LOGAN
Location: Q160 Q40 Q10 **Section** 11 **Twnshp** 9 **Range** 48 **PM** S **Distance from section lines:**
From N/S line: **From EW line:**
UTM Coordinates (NAD83): **Northing (UTM y):** 4515534.6 **Easting (UTM x):** 696179.6 **Spotted from quarters**
Latitude/Longitude (decimal degrees): 40.767387 -102.675596

Surface Elevation (ft): **Water Level Change**
Well depth (ft): **1 year:** 4.10
Aquifer(s): **5 year:** -2.90
10 year: -2.90

Measurements from last 10 years

Date	Depth to WL (ft)	Elev of WL (ft)	Change (ft)
12/21/1997	237.10		-0.85
1/30/1999	237.60		-0.50
1/5/2000	238.60		-1.00
2/26/2001	243.50		-4.90
1/2/2002	244.10		-0.60
1/29/2003	247.50		-3.40
1/14/2004	240.00		7.50
1/25/2005	240.50		-0.50
12/28/2005	240.40		0.10
3/16/2007	240.00		0.40

All Historic Measurements



**NORTHERN HIGH PLAINS
DISTRICT: FRENCHMAN**


Well Name: MEAKINS, RICHARD **Owner:**
Permit #: - - **Location #:** SB00904813A **USGS Site ID:** 404540102403000
Division: 1 **Water District:** 65 **County:** LOGAN
Location: Q160 Q40 Q10 **Section:** 13 **Twnshp:** 9 N **Range:** 48 W S **PM:** **Distance from section lines:**
NE **From N/S line:** **From EW line:**
UTM Coordinates (NAD83): **Northing (UTM y):** 4514786.0 **Easting (UTM x):** 697834.4 **Spotted from quarters**
Latitude/Longitude (decimal degrees): 40.760254 -102.656242

Surface Elevation (ft): **Water Level Change**
Well depth (ft): 275 **1 year:**
Aquifer(s): **5 year:** -5.10
10 year: -10.70

Measurements from last 10 years

Date	Depth to WL (ft)	Elev of WL (ft)	Change (ft)
12/21/1997	219.90		-0.51
1/30/1999	220.70		-0.80
1/5/2000	217.40		3.30
2/26/2001	223.50		-6.10
1/2/2002	225.50		-2.00
1/29/2003	224.70		0.80
2/15/2004	227.50		-2.80
1/25/2005	228.50		-1.00
12/28/2005	229.10		-0.60
3/16/2007	230.60		-1.50

All Historic Measurements



THIS PAGE INTENTIONALLY BLANK

Central Yuma Ground Water Management District

**Northern High Plains
Designated Ground Water Basin**

THIS PAGE INTENTIONALLY BLANK

**NORTHERN HIGH PLAINS
DISTRICT: CENTRAL YUMA**

Well Name: STAN SHAFER

Owner:

Permit #: 214078 - -

Location #: SB00104326CD

USGS Site ID:

Division: 1 **Water District:** 65 **County:** YUMA

Location: Q160 Q40 Q10 **Section** **Twnshp** **Range** **PM** **Distance from section lines:**

SW SE 26 1 N 43 W S **From N/S line:** **From E/W line:**

UTM Coordinates (NAD83): **Northing (UTM y):** 4433808.1 **Easting (UTM x):** 743668.5 **Spotted from quarters**

Latitude/Longitude (decimal degrees): 40.019326 -102.144794

Surface Elevation (ft):

Well depth (ft):

Aquifer(s):

Water Level Change

1 year: -0.70

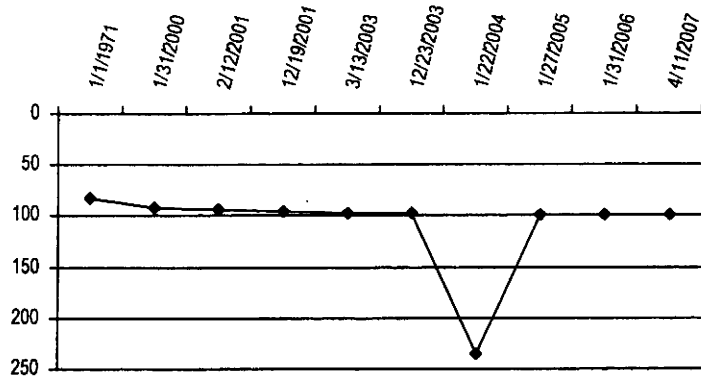
5 year:

10 year:

Measurements from last 10 years

Date	Depth to WL (ft)	Elev of WL (ft)	Change (ft)
1/31/2000	92.30		-10.30
2/12/2001	94.20		-1.90
12/19/2001	96.20		-2.00
3/13/2003	97.00		-0.80
12/23/2003	97.60		-0.60
1/22/2004	234.98	3715.02	-137.38
1/27/2005	98.40		136.58
1/31/2006	99.10		-0.70
4/11/2007	99.80		-0.70

All Historic Measurements



Well Name: CARSON

Owner:

Permit #: 12414 - FP -

Location #: SB00104331B

USGS Site ID:

Division: 1 **Water District:** 65 **County:** YUMA

Location: Q160 Q40 Q10 **Section** **Twnshp** **Range** **PM** **Distance from section lines:**

NW 31 1 N 43 W S **From N/S line:** **From E/W line:**

UTM Coordinates (NAD83): **Northing (UTM y):** 4433002.1 **Easting (UTM x):** 737008.5 **Spotted from quarters**

Latitude/Longitude (decimal degrees): 40.013968 -102.223040

Surface Elevation (ft):

Well depth (ft): 303

Aquifer(s):

Water Level Change

1 year: -3.60

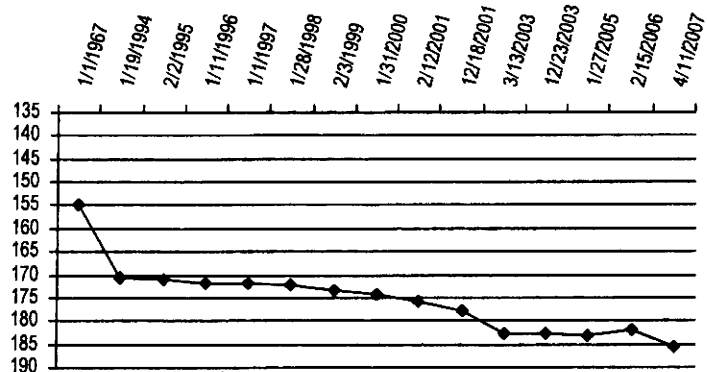
5 year:

10 year: -13.61

Measurements from last 10 years

Date	Depth to WL (ft)	Elev of WL (ft)	Change (ft)
1/1/1997	171.79		-0.14
1/28/1998	172.20		-0.41
2/3/1999	173.60		-1.40
1/31/2000	174.30		-0.70
2/12/2001	176.00		-1.70
12/18/2001	177.70		-1.70
3/13/2003	182.70		-5.00
12/23/2003	182.90		-0.20
1/27/2005	183.00		-0.10
2/15/2006	181.80		1.20
4/11/2007	185.40		-3.60

All Historic Measurements



**NORTHERN HIGH PLAINS
DISTRICT: CENTRAL YUMA**


Well Name: QUIGGLE, D. **Owner:**
Permit #: 2997 - FP - **Location #:** SB00104336CAD **USGS Site ID:** 400028102073600
Division: 1 **Water District:** 65 **County:** YUMA
Location: Q160 Q40 Q10 Section Twnshp Range PM Distance from section lines:
 SW NE SE 36 1 N 43 W S From N/S line: From E/W line:
UTM Coordinates (NAD83): Northing (UTM y): 4432569.1 Easting (UTM x): 745392.5 Spotted from quarters
Latitude/Longitude (decimal degrees): 40.007677 -102.125085

Surface Elevation (ft): 3655 **Water Level Change**
Well depth (ft): 128 **1 year:**
Aquifer(s): **5 year:**
10 year:

Measurements from last 10 years

Date	Depth to WL (ft)	Elev of WL (ft)	Change (ft)
1/1/1997	61.35	3593.65	0.21
1/8/1998	60.40	3594.60	0.95
2/3/1999	61.90	3593.10	-1.50
1/31/2000	62.10	3592.90	-0.20
2/12/2001	63.20	3591.80	-1.10
12/19/2001	65.20	3589.80	-2.00
3/13/2003	66.10	3588.90	-0.90
12/23/2003	66.50	3588.50	-0.40
1/27/2005	68.30	3586.70	-1.80
1/31/2006	71.60	3583.40	-3.30
4/11/2007			

All Historic Measurements



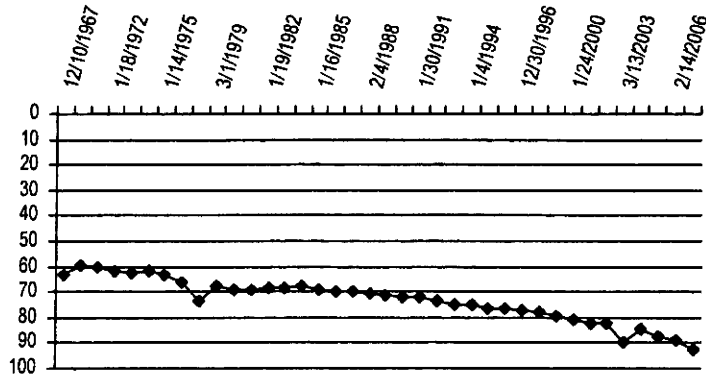
Well Name: JT FARMS **Owner:**
Permit #: 11936 - F - **Location #:** SB00104504DDB **USGS Site ID:** 400447102240800
Division: 1 **Water District:** 65 **County:** YUMA
Location: Q160 Q40 Q10 Section Twnshp Range PM Distance from section lines:
 SE SE NW 4 1 N 45 W S From N/S line: From E/W line:
UTM Coordinates (NAD83): Northing (UTM y): 4439711.7 Easting (UTM x): 721545.3 Spotted from quarters
Latitude/Longitude (decimal degrees): 40.078556 -102.401742

Surface Elevation (ft): 3850 **Water Level Change**
Well depth (ft): 340 **1 year:** -3.60
Aquifer(s): **5 year:**
10 year:

Measurements from last 10 years

Date	Depth to WL (ft)	Elev of WL (ft)	Change (ft)
1/8/1998	78.20	3771.80	-1.00
1/29/1999	79.10	3770.90	-0.90
1/24/2000	81.10	3768.90	-2.00
2/21/2001	82.50	3767.50	-1.40
12/26/2001	82.20	3767.80	0.30
3/13/2003	89.50	3760.50	-7.30
12/23/2003	84.90	3765.10	4.60
12/12/2004	87.60	3762.40	-2.70
2/14/2006	89.10	3760.90	-1.50
4/11/2007	92.70	3757.30	-3.60

All Historic Measurements



**NORTHERN HIGH PLAINS
DISTRICT: CENTRAL YUMA**

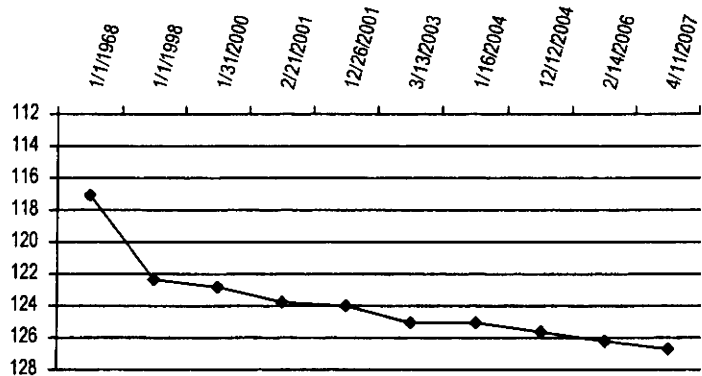
Well Name: ROCKWELL **Owner:**
Permit #: 209883 - - **Location #:** SB00104514C **USGS Site ID:**
Division: 1 **Water District:** 65 **County:** YUMA
Location: Q160 Q40 Q10 Section Twnshp Range PM Distance from section lines:
 SW 14 1 N 45 W S From N/S line: From E/W line:
UTM Coordinates (NAD83): Northing (UTM y): 4436637.7 Easting (UTM x): 723984.4 Spotted from quarters
Latitude/Longitude (decimal degrees): 40.050244 -102.374228

Surface Elevation (ft): **Water Level Change**
Well depth (ft): **1 year:** -0.50
Aquifer(s): **5 year:**
10 year:

Measurements from last 10 years

Date	Depth to WL (ft)	Elev of WL (ft)	Change (ft)
1/1/1998	122.40		-5.40
1/31/2000	122.80		-0.40
2/21/2001	123.80		-1.00
12/26/2001	124.00		-0.20
3/13/2003	125.00		-1.00
1/16/2004	125.10		-0.10
12/12/2004	125.70		-0.60
2/14/2006	126.20		-0.50
4/11/2007	126.70		-0.50

All Historic Measurements



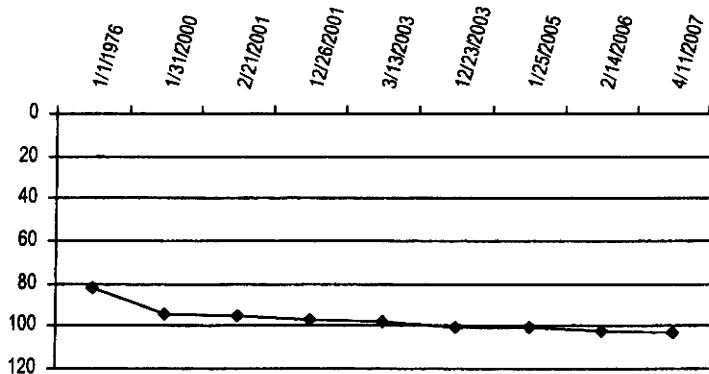
Well Name: GODSEY **Owner:**
Permit #: 19669 - FP - **Location #:** SB00104520AA **USGS Site ID:**
Division: 1 **Water District:** 65 **County:** YUMA
Location: Q160 Q40 Q10 Section Twnshp Range PM Distance from section lines:
 NE NE 20 1 N 45 W S From N/S line: From E/W line:
UTM Coordinates (NAD83): Northing (UTM y): 4435927.1 Easting (UTM x): 720174.4 Spotted from quarters
Latitude/Longitude (decimal degrees): 40.044853 -102.419091

Surface Elevation (ft): **Water Level Change**
Well depth (ft): 198 **1 year:** -0.60
Aquifer(s): **5 year:**
10 year:

Measurements from last 10 years

Date	Depth to WL (ft)	Elev of WL (ft)	Change (ft)
1/31/2000	94.00		-12.00
2/21/2001	95.50		-1.50
12/26/2001	97.00		-1.50
3/13/2003	98.00		-1.00
12/23/2003	100.30		-2.30
1/25/2005	101.00		-0.70
2/14/2006	102.30		-1.30
4/11/2007	102.90		-0.60

All Historic Measurements



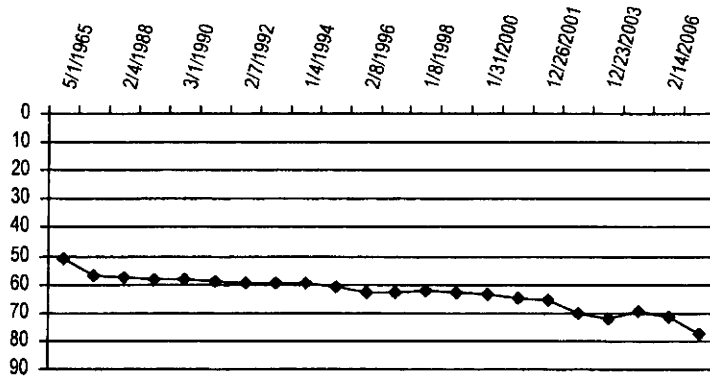
**NORTHERN HIGH PLAINS
DISTRICT: CENTRAL YUMA**

Well Name: BROWN **Owner:**
Permit #: 9136 - F - **Location #:** SB00104532ACA **USGS Site ID:** 400033102250900
Division: 1 **Water District:** 65 **County:** YUMA
Location: Q160 Q40 Q10 Section Twnshp Range PM Distance from section lines:
 NE SW NE 32 1 N 45 W S **From N/S line:** **From E/W line:**
UTM Coordinates (NAD83): Northing (UTM y): 4432382.1 Easting (UTM x): 720011.3 Spotted from quarters
Latitude/Longitude (decimal degrees): 40.012988 -102.422202
Surface Elevation (ft): 3860 **Water Level Change**
Well depth (ft): 240 **1 year:** -5.90
Aquifer(s): **5 year:**
10 year:

Measurements from last 10 years

Date	Depth to WL (ft)	Elev of WL (ft)	Change (ft)
1/8/1998	62.00	3798.00	0.70
1/29/1999	63.00	3797.00	-1.00
1/31/2000	63.60	3796.40	-0.60
2/21/2001	64.80	3795.20	-1.20
12/26/2001	65.80	3794.20	-1.00
3/13/2003	70.10	3789.90	-4.30
12/23/2003	71.90	3788.10	-1.80
1/21/2005	69.30	3790.70	2.60
2/14/2006	71.20	3788.80	-1.90
4/11/2007	77.10	3782.90	-5.90

All Historic Measurements

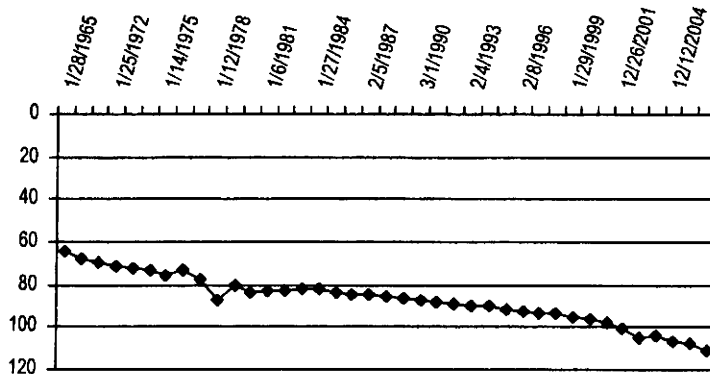


Well Name: JACKSON-WAKEFIELD **Owner:**
Permit #: 6708 - F - **Location #:** SB00104601DDB **USGS Site ID:** 400446102273000
Division: 1 **Water District:** 65 **County:** YUMA
Location: Q160 Q40 Q10 Section Twnshp Range PM Distance from section lines:
 SE SE NW 1 1 N 46 W S **From N/S line:** **From E/W line:**
UTM Coordinates (NAD83): Northing (UTM y): 4439568.2 Easting (UTM x): 716755.6 Spotted from quarters
Latitude/Longitude (decimal degrees): 40.078511 -102.457911
Surface Elevation (ft): 3900 **Water Level Change**
Well depth (ft): 360 **1 year:** -3.30
Aquifer(s): **5 year:**
10 year:

Measurements from last 10 years

Date	Depth to WL (ft)	Elev of WL (ft)	Change (ft)
1/8/1998	93.40	3806.60	0.25
1/29/1999	95.05	3804.95	-1.65
1/24/2000	96.60	3803.40	-1.55
2/21/2001	98.35	3801.65	-1.75
12/26/2001	100.20	3799.80	-1.85
3/29/2003	105.00	3795.00	-4.80
1/16/2004	103.90	3796.10	1.10
12/12/2004	106.70	3793.30	-2.80
2/14/2006	108.00	3792.00	-1.30
4/11/2007	111.30	3788.70	-3.30

All Historic Measurements



**NORTHERN HIGH PLAINS
DISTRICT: CENTRAL YUMA**

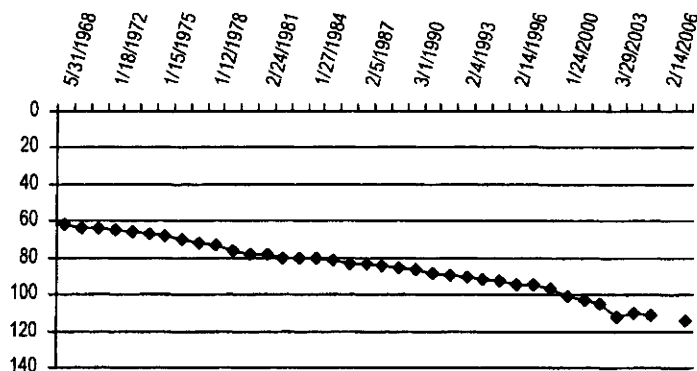
Well Name: BLACH **Owner:**
Permit #: 11971 - F - **Location #:** SB00104605DCD **USGS Site ID:** 400432102320400
Division: 1 **Water District:** 65 **County:** YUMA
Location: Q160 Q40 Q10 Section **Twnshp** Range **PM** Distance from section lines:
 SE SW SE 5 1 N 46 W S **From N/S line:** **From EW line:**
UTM Coordinates (NAD83): **Northing (UTM y):** 4439147.7 **Easting (UTM x):** 710106.7 **Spotted from quarters**
Latitude/Longitude (decimal degrees): 40.076410 -102.535955

Surface Elevation (ft): 3955 **Water Level Change**
Well depth (ft): 271 **1 year:**
Aquifer(s): OGALLALA **5 year:**
10 year:

Measurements from last 10 years

Date	Depth to WL (ft)	Elev of WL (ft)	Change (ft)
1/8/1998	94.80	3860.20	0.10
1/29/1999	97.10	3857.90	-2.30
1/24/2000	100.60	3854.40	-3.50
3/2/2001	102.70	3852.30	-2.10
12/26/2001	105.10	3849.90	-2.40
3/29/2003	112.20	3842.80	-7.10
1/16/2004	109.80	3845.20	2.40
1/25/2005	110.80	3844.20	-1.00
2/14/2006			
4/11/2007	114.40	3840.60	

All Historic Measurements



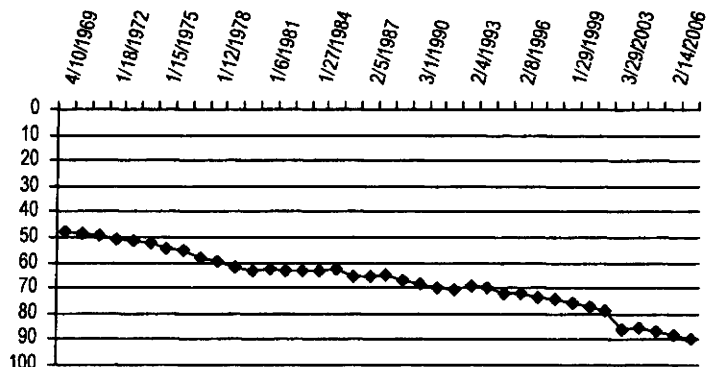
Well Name: PARISET **Owner:**
Permit #: 12890 - F - **Location #:** SB00104614CCA **USGS Site ID:** 400300102291500
Division: 1 **Water District:** 65 **County:** YUMA
Location: Q160 Q40 Q10 Section **Twnshp** Range **PM** Distance from section lines:
 SW SW NE 14 1 N 46 W S **From N/S line:** **From EW line:**
UTM Coordinates (NAD83): **Northing (UTM y):** 4436257.7 **Easting (UTM x):** 714249.6 **Spotted from quarters**
Latitude/Longitude (decimal degrees): 40.049354 -102.488368

Surface Elevation (ft): 3915 **Water Level Change**
Well depth (ft): 248 **1 year:** -1.70
Aquifer(s): **5 year:**
10 year:

Measurements from last 10 years

Date	Depth to WL (ft)	Elev of WL (ft)	Change (ft)
1/8/1998	74.10	3840.90	-0.55
1/29/1999	75.80	3839.20	-1.70
1/24/2000	77.10	3837.90	-1.30
2/21/2001	78.90	3836.10	-1.80
3/29/2003	85.80	3829.20	-6.90
1/16/2004	85.20	3829.80	0.60
1/25/2005	86.50	3828.50	-1.30
2/14/2006	88.30	3826.70	-1.80
4/11/2007	90.00	3825.00	-1.70

All Historic Measurements



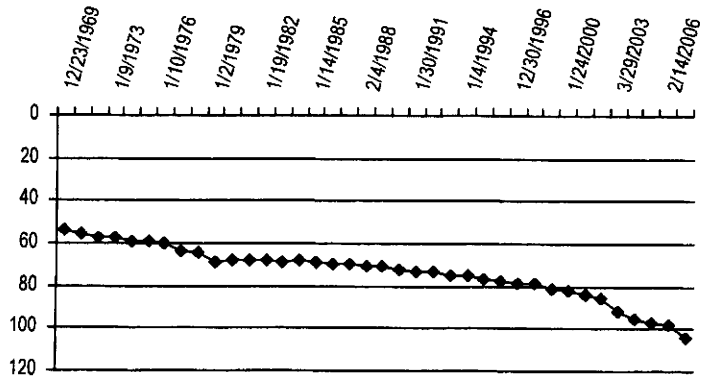
**NORTHERN HIGH PLAINS
DISTRICT: CENTRAL YUMA**

Well Name: WAKEFIELD, ARTHUR **Owner:**
Permit #: 12632 - F - **Location #:** SB00104624AAC **USGS Site ID:** 400236102272900
Division: 1 **Water District:** 65 **County:** YUMA
Location: Q160 Q40 Q10 Section **Twncshp** Range **PM** Distance from section lines:
 NE NE SW 24 1 N 46 W S **From N/S line:** **From E/W line:**
UTM Coordinates (NAD83): **Northing (UTM y):** 4435724.1 **Easting (UTM x):** 716889.2 **Spotted from quarters**
Latitude/Longitude (decimal degrees): 40.043877 -102.457631
Surface Elevation (ft): 3905 **Water Level Change**
Well depth (ft): 225 **1 year:** -6.00
Aquifer(s): OGALLALA **5 year:**
10 year:

Measurements from last 10 years

Date	Depth to WL (ft)	Elev of WL (ft)	Change (ft)
1/8/1998	78.90	3826.10	-0.05
1/29/1999	81.30	3823.70	-2.40
1/24/2000	82.45	3822.55	-1.15
2/21/2001	84.10	3820.90	-1.65
12/26/2001	85.90	3819.10	-1.80
3/29/2003	91.80	3813.20	-5.90
1/16/2004	95.40	3809.60	-3.60
1/25/2005	96.80	3808.20	-1.40
2/14/2006	98.00	3807.00	-1.20
4/11/2007	104.00	3801.00	-6.00

All Historic Measurements

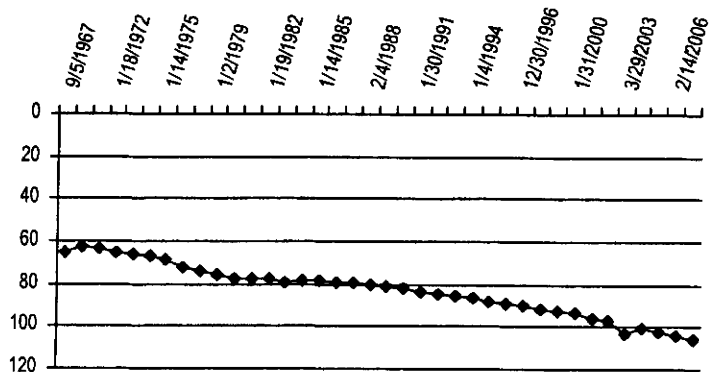


Well Name: ROUNDTREE **Owner:**
Permit #: 12327 - F - **Location #:** SB00104626CDA **USGS Site ID:** 400115102285700
Division: 1 **Water District:** 65 **County:** YUMA
Location: Q160 Q40 Q10 Section **Twncshp** Range **PM** Distance from section lines:
 SW SE NE 26 1 N 46 W S **From N/S line:** **From E/W line:**
UTM Coordinates (NAD83): **Northing (UTM y):** 4433027.6 **Easting (UTM x):** 714757.2 **Spotted from quarters**
Latitude/Longitude (decimal degrees): 40.020151 -102.483493
Surface Elevation (ft): 3945 **Water Level Change**
Well depth (ft): 306 **1 year:** -1.90
Aquifer(s): OGALLALA **5 year:**
10 year:

Measurements from last 10 years

Date	Depth to WL (ft)	Elev of WL (ft)	Change (ft)
1/8/1998	92.00	3853.00	-1.90
1/29/1999	92.30	3852.70	-0.30
1/31/2000	93.40	3851.60	-1.10
2/21/2001	96.00	3849.00	-2.60
12/26/2001	96.80	3848.20	-0.80
3/29/2003	103.00	3842.00	-6.20
1/16/2004	100.70	3844.30	2.30
1/25/2005	102.50	3842.50	-1.80
2/14/2006	104.20	3840.80	-1.70
4/11/2007	106.10	3838.90	-1.90

All Historic Measurements



**NORTHERN HIGH PLAINS
DISTRICT: CENTRAL YUMA**

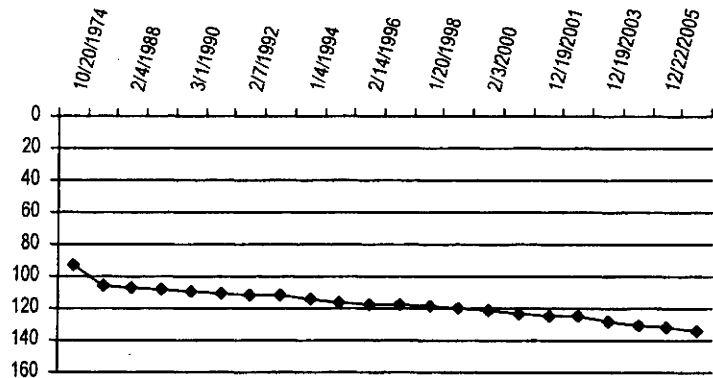
Well Name: PLETCHER, GEORGE **Owner:**
Permit #: - - **Location #:** SB00104726BDC1 **USGS Site ID:** 400130102354701
Division: 1 **Water District:** 65 **County:** YUMA
Location: Q160 Q40 Q10 Section Twtnshp Range PM Distance from section lines:
 NW 26 1 N 47 W S From N/S line: From E/W line:
UTM Coordinates (NAD83): Northing (UTM y): 4433646.6 Easting (UTM x): 704748.0 Spotted from quarters
Latitude/Longitude (decimal degrees): 40.028210 -102.600486

Surface Elevation (ft):
Well depth (ft): 180
Aquifer(s):
Water Level Change
1 year:
5 year:
10 year: -16.30

Measurements from last 10 years

Date	Depth to WL (ft)	Elev of WL (ft)	Change (ft)
1/1/1997	118.10		-0.97
1/20/1998	119.20		-1.10
1/29/1999	120.30		-1.10
2/3/2000	121.70		-1.40
3/2/2001	123.10		-1.40
12/19/2001	124.80		-1.70
3/29/2003	125.10		-0.30
12/19/2003	127.80		-2.70
1/21/2005	130.10		-2.30
12/22/2005	132.30		-2.20
4/11/2007	134.40		-2.10

All Historic Measurements



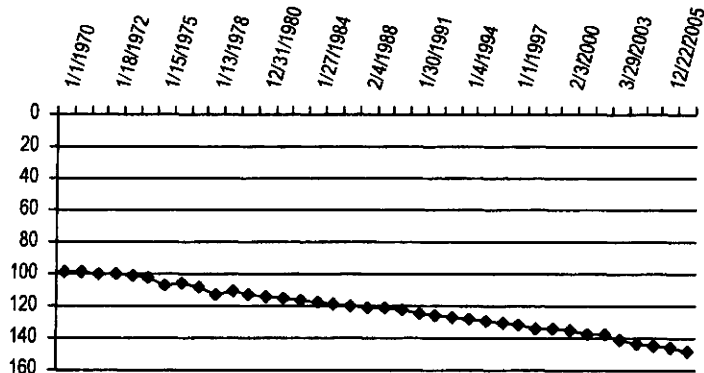
Well Name: PLETCHER, K. **Owner:**
Permit #: - - **Location #:** SB00104736BCB **USGS Site ID:** 400058102351100
Division: 1 **Water District:** 65 **County:** YUMA
Location: Q160 Q40 Q10 Section Twtnshp Range PM Distance from section lines:
 NW SW NW 36 1 N 47 W S From N/S line: From E/W line:
UTM Coordinates (NAD83): Northing (UTM y): 4431975.6 Easting (UTM x): 706111.2 Spotted from quarters
Latitude/Longitude (decimal degrees): 40.012836 -102.585054

Surface Elevation (ft): 4060
Well depth (ft): 147
Aquifer(s):
Water Level Change
1 year:
5 year:
10 year: -15.90

Measurements from last 10 years

Date	Depth to WL (ft)	Elev of WL (ft)	Change (ft)
1/1/1997	132.10	3927.90	-1.55
1/20/1998	133.60	3926.40	-1.50
1/29/1999	134.40	3925.60	-0.80
2/3/2000	135.60	3924.40	-1.20
3/2/2001	137.50	3922.50	-1.90
12/19/2001	138.20	3921.80	-0.70
3/29/2003	141.10	3918.90	-2.90
12/19/2003	143.10	3916.90	-2.00
1/21/2005	145.00	3915.00	-1.90
12/22/2005	146.40	3913.60	-1.40
4/11/2007	148.00	3912.00	-1.60

All Historic Measurements



**NORTHERN HIGH PLAINS
DISTRICT: CENTRAL YUMA**

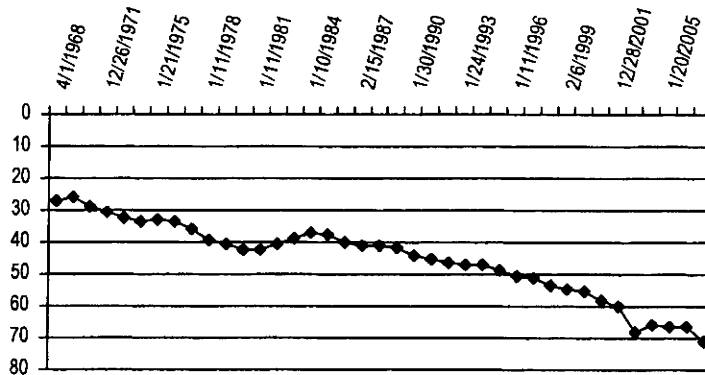
Well Name: CURE **Owner:**
Permit #: 12570 - F - **Location #:** SB00204208AAC **USGS Site ID:** 400930102050000
Division: 1 **Water District:** 65 **County:** YUMA
Location: Q160 Q40 Q10 Section Twnshp Range PM Distance from section lines:
 NE NE SW 8 2 N 42 W S **From N/S line:** **From E/W line:**
UTM Coordinates (NAD83): **Northing (UTM y):** 4449605.5 **Easting (UTM x):** 748725.2 **Spotted from quarters**
Latitude/Longitude (decimal degrees): 40.159995 -102.079539

Surface Elevation (ft): 3590 **Water Level Change**
Well depth (ft): 249 **1 year:** -4.20
Aquifer(s): **5 year:**
10 year: -17.50

Measurements from last 10 years

Date	Depth to WL (ft)	Elev of WL (ft)	Change (ft)
12/30/1997	53.40	3536.60	-2.11
2/6/1999	54.70	3535.30	-1.30
2/8/2000	55.00	3535.00	-0.30
3/3/2001	58.50	3531.50	-3.50
12/28/2001	60.20	3529.80	-1.70
3/23/2003	68.00	3522.00	-7.80
1/21/2004	65.60	3524.40	2.40
1/20/2005	66.60	3523.40	-1.00
2/13/2006	66.70	3523.30	-0.10
4/6/2007	70.90	3519.10	-4.20

All Historic Measurements



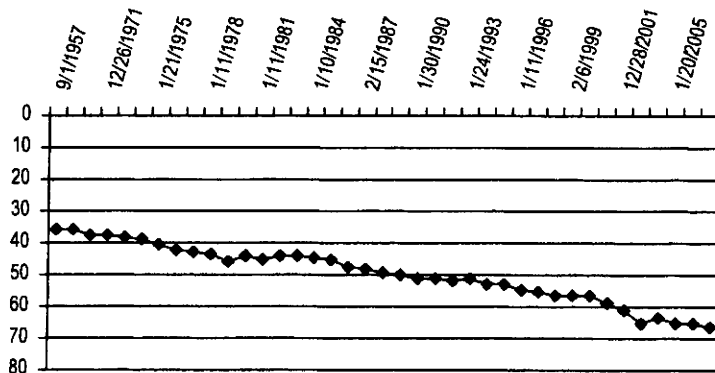
Well Name: SEWARD, R. **Owner:**
Permit #: 1357 - F - **Location #:** SB00204227AAC **USGS Site ID:** 400658102032100
Division: 1 **Water District:** 65 **County:** YUMA
Location: Q160 Q40 Q10 Section Twnshp Range PM Distance from section lines:
 NE NE SW 27 2 N 42 W S **From N/S line:** **From E/W line:**
UTM Coordinates (NAD83): **Northing (UTM y):** 4444859.3 **Easting (UTM x):** 751174.5 **Spotted from quarters**
Latitude/Longitude (decimal degrees): 40.116563 -102.052663

Surface Elevation (ft): 3542 **Water Level Change**
Well depth (ft): 140 **1 year:** -1.50
Aquifer(s): **5 year:**
10 year: -10.50

Measurements from last 10 years

Date	Depth to WL (ft)	Elev of WL (ft)	Change (ft)
12/30/1997	56.20	3485.80	-0.82
2/6/1999	56.60	3485.40	-0.40
2/8/2000	56.50	3485.50	0.10
3/2/2001	59.00	3483.00	-2.50
12/28/2001	61.10	3480.90	-2.10
3/23/2003	65.30	3476.70	-4.20
1/21/2004	63.30	3478.70	2.00
1/20/2005	65.00	3477.00	-1.70
2/13/2006	65.20	3476.80	-0.20
4/6/2007	66.70	3475.30	-1.50

All Historic Measurements



**NORTHERN HIGH PLAINS
DISTRICT: CENTRAL YUMA**

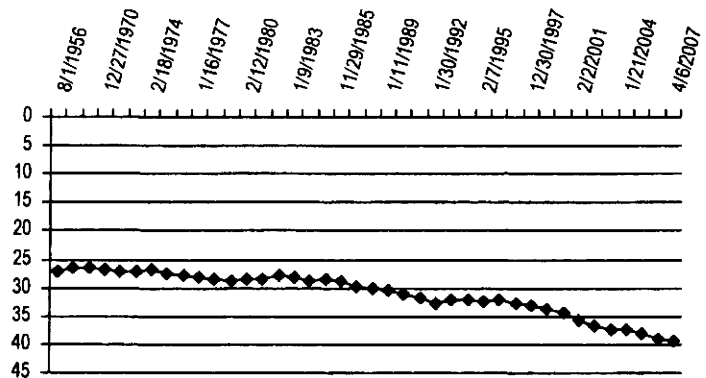
Well Name: KINNIE, E. **Owner:**
Permit #: 14377 - R - **Location #:** SB00204234DDB **USGS Site ID:** 400550102032000
Division: 1 **Water District:** 65 **County:** YUMA
Location: Q160 Q40 Q10 Section Twnshp Range PM Distance from section lines:
 SE SE NW 34 2 N 42 W S From N/S line: From E/W line:
UTM Coordinates (NAD83): Northing (UTM y): 4442243.3 Easting (UTM x): 751035.4 Spotted from quarters
Latitude/Longitude (decimal degrees): 40.093066 -102.055309

Surface Elevation (ft): 3474 **Water Level Change**
Well depth (ft): 80 **1 year:** -0.40
Aquifer(s): **5 year:**
10 year: -6.20

Measurements from last 10 years

Date	Depth to WL (ft)	Elev of WL (ft)	Change (ft)
12/30/1997	33.10	3440.90	-0.40
2/6/1999	33.90	3440.10	-0.80
2/8/2000	34.35	3439.65	-0.45
2/2/2001	35.80	3438.20	-1.45
12/28/2001	36.80	3437.20	-1.00
3/23/2003	37.30	3436.70	-0.50
1/21/2004	37.30	3436.70	0.00
1/20/2005	38.00	3436.00	-0.70
2/13/2006	38.90	3435.10	-0.90
4/6/2007	39.30	3434.70	-0.40

All Historic Measurements



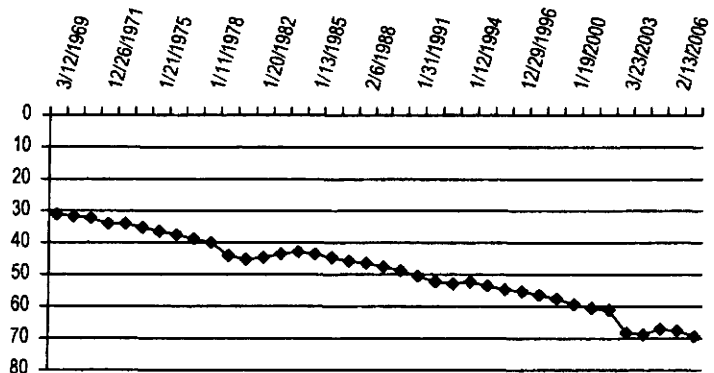
Well Name: DOKE, WILLIAM **Owner:**
Permit #: 13313 - FP - **Location #:** SB00204305DDB **USGS Site ID:** 401000102114000
Division: 1 **Water District:** 65 **County:** YUMA
Location: Q160 Q40 Q10 Section Twnshp Range PM Distance from section lines:
 SE SE NW 5 2 N 43 W S From N/S line: From E/W line:
UTM Coordinates (NAD83): Northing (UTM y): 4449831.9 Easting (UTM x): 738994.7 Spotted from quarters
Latitude/Longitude (decimal degrees): 40.164857 -102.193575

Surface Elevation (ft): 3670 **Water Level Change**
Well depth (ft): 284 **1 year:** -1.60
Aquifer(s): **5 year:**
10 year:

Measurements from last 10 years

Date	Depth to WL (ft)	Elev of WL (ft)	Change (ft)
2/3/1998	56.70	3613.30	-1.30
2/3/1999	57.80	3612.20	-1.10
1/19/2000	59.70	3610.30	-1.90
2/12/2001	60.50	3609.50	-0.80
12/26/2001	61.00	3609.00	-0.50
3/23/2003	68.10	3601.90	-7.10
1/21/2004	68.80	3601.20	-0.70
1/20/2005	67.00	3603.00	1.80
2/13/2006	67.80	3602.20	-0.80
4/6/2007	69.40	3600.60	-1.60

All Historic Measurements



**NORTHERN HIGH PLAINS
DISTRICT: CENTRAL YUMA**

Well Name: DOKE, WILLIAM **Owner:**
Permit #: 12568 - F - **Location #:** SB00204312ACB **USGS Site ID:** 400930102072000

Division: 1 **Water District:** 65 **County:** YUMA
Location: Q160 Q40 Q10 Section **Twnshp** Range **PM** **Distance from section lines:**
 NE SW NW 12 2 N 43 W S **From N/S line:** **From E/W line:**

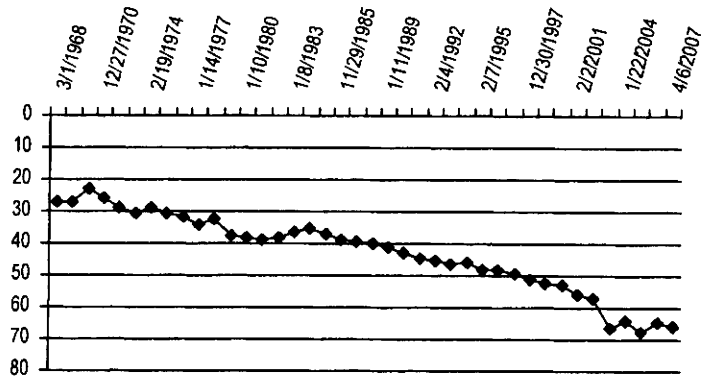
UTM Coordinates (NAD83): **Northing (UTM y):** 4449301.9 **Easting (UTM x):** 745076.4 **Spotted from quarters**
Latitude/Longitude (decimal degrees): 40.158336 -102.122446

Surface Elevation (ft): 3615 **Water Level Change**
Well depth (ft): 242 **1 year:** -1.50
Aquifer(s): **5 year:**
10 year: -14.70

Measurements from last 10 years

Date	Depth to WL (ft)	Elev of WL (ft)	Change (ft)
12/30/1997	51.30	3563.70	-2.05
2/6/1999	52.30	3562.70	-1.00
2/8/2000	53.00	3562.00	-0.70
2/2/2001	55.80	3559.20	-2.80
12/28/2001	57.10	3557.90	-1.30
3/23/2003	66.50	3548.50	-9.40
1/22/2004	63.90	3551.10	2.60
1/20/2005	67.70	3547.30	-3.80
2/13/2006	64.50	3550.50	3.20
4/6/2007	66.00	3549.00	-1.50

All Historic Measurements



Well Name: DRYDEN, GLEASON **Owner:**
Permit #: 13316 - FP - **Location #:** SB00204401CDB **USGS Site ID:** 401000102143000

Division: 1 **Water District:** 65 **County:** YUMA
Location: Q160 Q40 Q10 Section **Twnshp** Range **PM** **Distance from section lines:**
 SW SE NW 1 2 N 44 W S **From N/S line:** **From E/W line:**

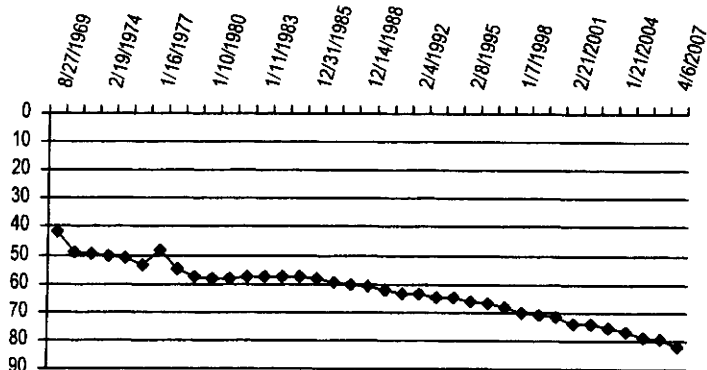
UTM Coordinates (NAD83): **Northing (UTM y):** 4449685.4 **Easting (UTM x):** 735006.0 **Spotted from quarters**
Latitude/Longitude (decimal degrees): 40.164664 -102.240415

Surface Elevation (ft): 3715 **Water Level Change**
Well depth (ft): 310 **1 year:** -2.50
Aquifer(s): **5 year:**
10 year: -13.85

Measurements from last 10 years

Date	Depth to WL (ft)	Elev of WL (ft)	Change (ft)
1/1/1997	67.95	3647.05	-0.88
1/7/1998	70.00	3645.00	-2.05
1/29/1999	70.65	3644.35	-0.65
1/19/2000	71.45	3643.55	-0.80
2/21/2001	74.40	3640.60	-2.95
12/26/2001	74.20	3640.80	0.20
3/25/2003	75.50	3639.50	-1.30
1/21/2004	76.70	3638.30	-1.20
1/20/2005	78.90	3636.10	-2.20
2/13/2006	79.30	3635.70	-0.40
4/6/2007	81.80	3633.20	-2.50

All Historic Measurements



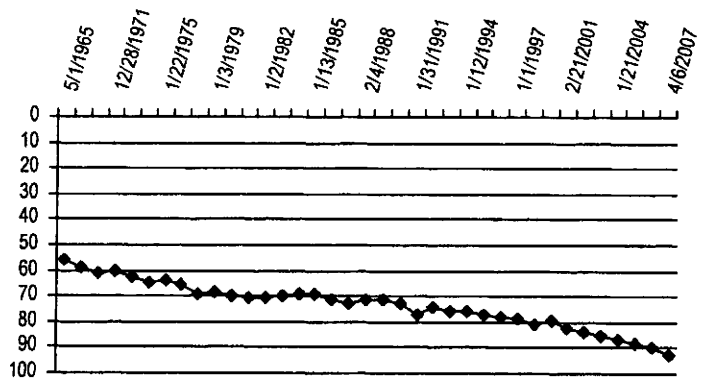
**NORTHERN HIGH PLAINS
DISTRICT: CENTRAL YUMA**

Well Name: WILSON, CHARLES J. **Owner:**
Permit #: 9134 - F - **Location #** SB00204404BDB **USGS Site ID:** 401020102172000
Division: 1 **Water District:** 65 **County:** YUMA
Location: Q160 Q40 Q10 Section Twnshp Range PM Distance from section lines:
 NW SE NW 4 2 N 44 W S **From N/S line:** **From EW line:**
UTM Coordinates (NAD83): **Northing (UTM y):** 4450376.3 **Easting (UTM x):** 730136.2 **Spotted from quarters**
Latitude/Longitude (decimal degrees): 40.172231 -102.297292
Surface Elevation (ft): 3760 **Water Level Change**
Well depth (ft): 355 **1 year:** -3.50
Aquifer(s): **5 year:**
10 year: -14.25

Measurements from last 10 years

Date	Depth to WL (ft)	Elev of WL (ft)	Change (ft)
1/11/1997	78.75	3681.25	-0.79
2/6/1999	80.70	3679.30	-1.95
2/2/2000	79.60	3680.40	1.10
2/21/2001	82.70	3677.30	-3.10
12/26/2001	83.80	3676.20	-1.10
3/25/2003	85.60	3674.40	-1.80
1/21/2004	86.80	3673.20	-1.20
1/20/2005	87.90	3672.10	-1.10
2/13/2006	89.50	3670.50	-1.60
4/6/2007	93.00	3667.00	-3.50

All Historic Measurements

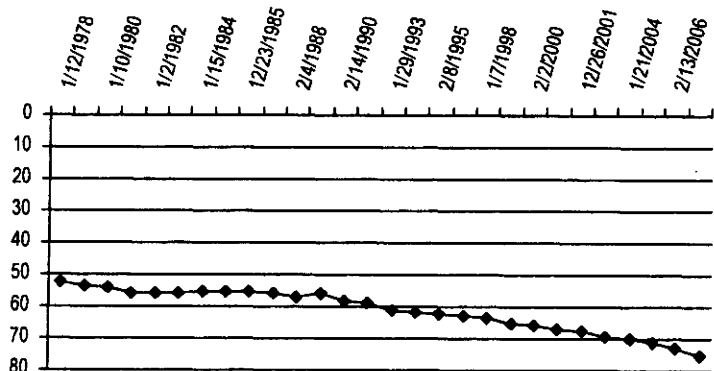


Well Name: PETERSON, CARL O. **Owner:**
Permit #: 84682 - - **Location #** SB00204407CBB1 **USGS Site ID:** 400918102202501
Division: 1 **Water District:** 65 **County:** YUMA
Location: Q160 Q40 Q10 Section Twnshp Range PM Distance from section lines:
 SW NW NW 7 2 N 44 W S **From N/S line:** **From EW line:**
UTM Coordinates (NAD83): **Northing (UTM y):** 4448296.3 **Easting (UTM x):** 726556.6 **Spotted from quarters**
Latitude/Longitude (decimal degrees): 40.154484 -102.340019
Surface Elevation (ft): 3780 **Water Level Change**
Well depth (ft): 220 **1 year:** -2.40
Aquifer(s): **5 year:**
10 year:

Measurements from last 10 years

Date	Depth to WL (ft)	Elev of WL (ft)	Change (ft)
1/7/1998	63.57	3716.43	-0.50
2/6/1999	65.17	3714.83	-1.60
2/2/2000	65.97	3714.03	-0.80
2/21/2001	67.07	3712.93	-1.10
12/26/2001	67.57	3712.43	-0.50
3/25/2003	69.27	3710.73	-1.70
1/21/2004	70.20	3709.80	-0.93
1/11/2005	71.30	3708.70	-1.10
2/13/2006	72.90	3707.10	-1.60
4/6/2007	75.30	3704.70	-2.40

All Historic Measurements



**NORTHERN HIGH PLAINS
DISTRICT: CENTRAL YUMA**

Well Name: BLEDSOE CATTLE CO.

Owner:

Permit #: - - *Location #:* SB00204411D *USGS Site ID:*

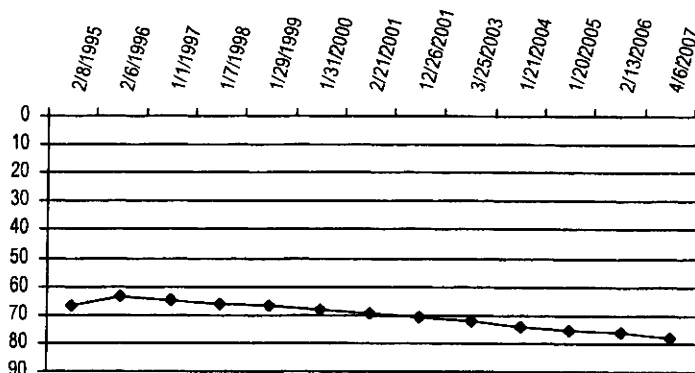
Division: 1 *Water District:* 65 *County:* YUMA
Location: Q160 Q40 Q10 Section Twntp Range PM Distance from section lines:
 SE 11 2 N 44 W S *From N/S line:* *From E/W line:*
UTM Coordinates (NAD83): Northing (UTM y): 4448155.8 *Easting (UTM x):* 734137.0 *Spotted from quarters*
Latitude/Longitude (decimal degrees): 40.151142 -102.251163

Surface Elevation (ft): **Water Level Change**
Well depth (ft): **1 year:** -2.00
Aquifer(s): **5 year:**
10 year: -13.15

Measurements from last 10 years

Date	Depth to WL (ft)	Elev of WL (ft)	Change (ft)
1/1/1997	64.85		-1.01
1/7/1998	66.00		-1.15
1/29/1999	67.10		-1.10
1/31/2000	67.90		-0.80
2/21/2001	69.40		-1.50
12/26/2001	70.50		-1.10
3/25/2003	72.10		-1.60
1/21/2004	74.00		-1.90
1/20/2005	75.30		-1.30
2/13/2006	76.00		-0.70
4/6/2007	78.00		-2.00

All Historic Measurements



Well Name: CROUSE, THEODORE

Owner:

Permit #: - - *Location #:* SB00204413BBC *USGS Site ID:* 400840102144000

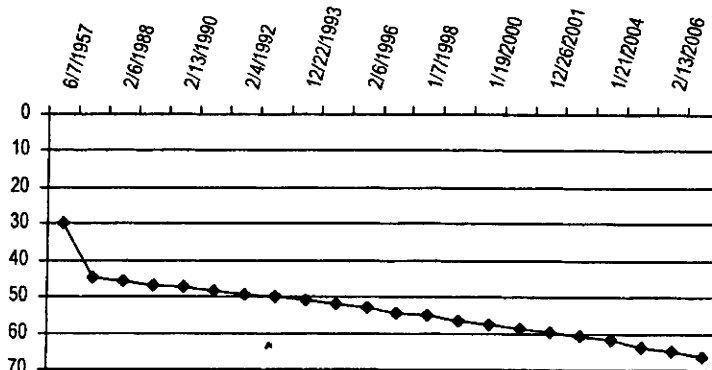
Division: 1 *Water District:* 65 *County:* YUMA
Location: Q160 Q40 Q10 Section Twntp Range PM Distance from section lines:
 NW NW SW 13 2 N 44 W S *From N/S line:* *From E/W line:*
UTM Coordinates (NAD83): Northing (UTM y): 4447467.8 *Easting (UTM x):* 734659.0 *Spotted from quarters*
Latitude/Longitude (decimal degrees): 40.144805 -102.245293

Surface Elevation (ft): 3696 **Water Level Change**
Well depth (ft): 53 **1 year:** -1.40
Aquifer(s): **5 year:**
10 year: -11.80

Measurements from last 10 years

Date	Depth to WL (ft)	Elev of WL (ft)	Change (ft)
1/1/1997	54.60	3641.40	-1.71
1/7/1998	55.00	3641.00	-0.40
1/29/1999	56.60	3639.40	-1.60
1/19/2000	57.50	3638.50	-0.90
3/2/2001	58.50	3637.50	-1.00
12/26/2001	59.60	3636.40	-1.10
3/25/2003	60.50	3635.50	-0.90
1/21/2004	61.60	3634.40	-1.10
1/20/2005	64.00	3632.00	-2.40
2/13/2006	65.00	3631.00	-1.00
4/6/2007	66.40	3629.60	-1.40

All Historic Measurements



**NORTHERN HIGH PLAINS
DISTRICT: CENTRAL YUMA**

Well Name: DICKSON, L.

Owner:

Permit #: - - **Location #:** SB00204520BBB **USGS Site ID:** 400725102253000

Division: 1 **Water District:** 65 **County:** YUMA

Location: Q160 Q40 Q10 Section Twnshp Range PM Distance from section lines:
NW NW NW 20 2 N 45 W S From N/S line: From EW line:

UTM Coordinates (NAD83): Northing (UTM y): 4445727.3 Easting (UTM x): 718597.6 Spotted from quarters

Latitude/Longitude (decimal degrees): 40.133470 -102.434244

Surface Elevation (ft): 3854

Water Level Change

Well depth (ft):

1 year: -1.80

Aquifer(s):

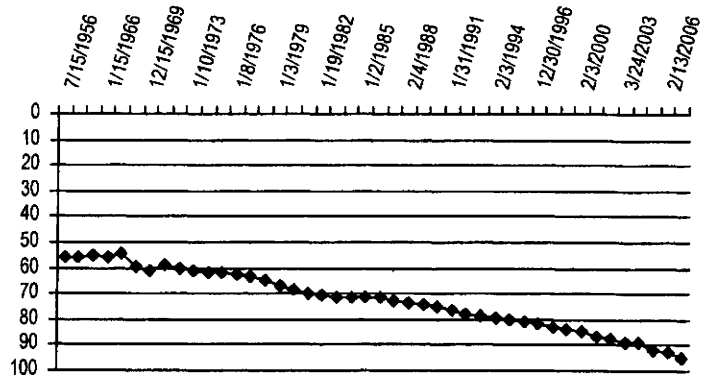
5 year:

10 year:

Measurements from last 10 years

Date	Depth to WL (ft)	Elev of WL (ft)	Change (ft)
1/7/1998	83.20	3770.80	-1.25
1/29/1999	83.60	3770.40	-0.40
2/3/2000	84.90	3769.10	-1.30
2/20/2001	86.40	3767.60	-1.50
12/26/2001	87.20	3766.80	-0.80
3/24/2003	89.00	3765.00	-1.80
1/16/2004	89.00	3765.00	0.00
12/12/2004	91.60	3762.40	-2.60
2/13/2006	92.90	3761.10	-1.30
4/5/2007	94.70	3759.30	-1.80

All Historic Measurements



Well Name: WEATHERS

Owner:

Permit #: 11433 - F - **Location #:** SB00204619CCA **USGS Site ID:** 400720102334000

Division: 1 **Water District:** 65 **County:** YUMA

Location: Q160 Q40 Q10 Section Twnshp Range PM Distance from section lines:
SW SW NE 19 2 N 46 W S From N/S line: From EW line:

UTM Coordinates (NAD83): Northing (UTM y): 4444110.7 Easting (UTM x): 707592.0 Spotted from quarters

Latitude/Longitude (decimal degrees): 40.121708 -102.563828

Surface Elevation (ft): 3955

Water Level Change

Well depth (ft): 405

1 year:

Aquifer(s):

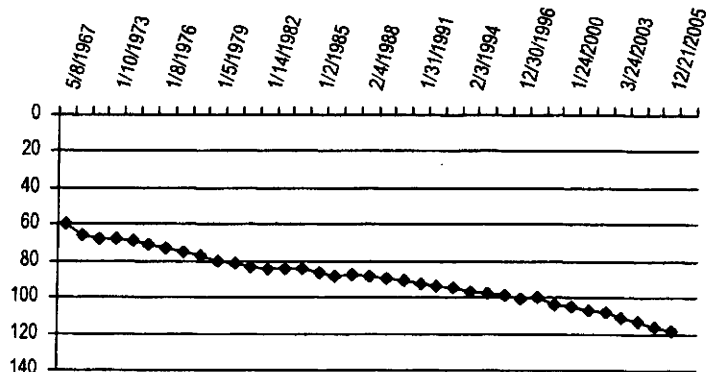
5 year:

10 year:

Measurements from last 10 years

Date	Depth to WL (ft)	Elev of WL (ft)	Change (ft)
1/8/1998	100.30	3854.70	0.35
1/29/1999	104.05	3850.95	-3.75
1/24/2000	104.95	3850.05	-0.90
2/12/2001	107.10	3847.90	-2.15
12/26/2001	108.10	3846.90	-1.00
3/24/2003	111.00	3844.00	-2.90
1/15/2004	113.50	3841.50	-2.50
1/11/2005	115.90	3839.10	-2.40
12/21/2005	118.60	3836.40	-2.70
4/6/2007			

All Historic Measurements



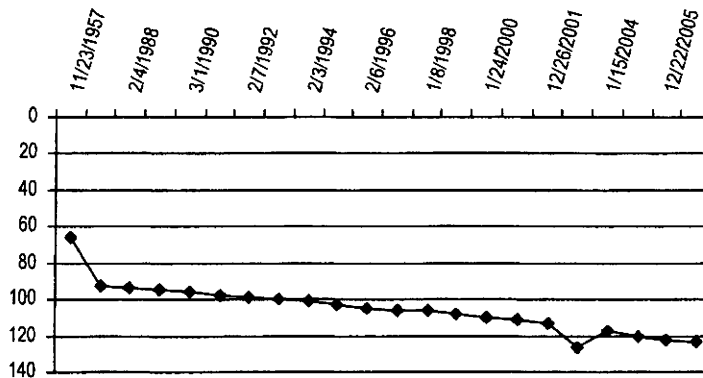
**NORTHERN HIGH PLAINS
DISTRICT: CENTRAL YUMA**

Well Name: ROBERTSON, DEXTER **Owner:**
Permit #: - - **Location #:** SB00204630DCA **USGS Site ID:** 400620102330000
Division: 1 **Water District:** 65 **County:** YUMA
Location: Q160 Q40 Q10 Section Twnshp Range PM Distance from section lines:
SE SW NE 30 2 N 46 W S **From N/S line:** **From E/W line:**
UTM Coordinates (NAD83): Northing (UTM y): 4442522.2 Easting (UTM x): 708418.3 Spotted from quarters
Latitude/Longitude (decimal degrees): 40.107205 -102.554652
Surface Elevation (ft): 3960 **Water Level Change**
Well depth (ft): 327 **1 year:**
Aquifer(s): **5 year:**
10 year:

Measurements from last 10 years

Date	Depth to WL (ft)	Elev of WL (ft)	Change (ft)
1/8/1998	106.30	3853.70	-0.40
1/29/1999	108.20	3851.80	-1.90
1/24/2000	109.80	3850.20	-1.60
2/20/2001	111.60	3848.40	-1.80
12/26/2001	113.60	3846.40	-2.00
3/24/2003	126.80	3833.20	-13.20
1/15/2004	117.60	3842.40	9.20
1/11/2005	120.20	3839.80	-2.60
12/22/2005	122.70	3837.30	-2.50
4/5/2007	123.70	3836.30	-1.00

All Historic Measurements




Well Name: FIX **Owner:**
Permit #: 10094 - F - **Location #:** SC00104303BBB **USGS Site ID:** 395958102095800
Division: 1 **Water District:** 65 **County:** YUMA
Location: Q160 Q40 Q10 Section Twnshp Range PM Distance from section lines:
NW NW NW 3 1 S 43 W S **From N/S line:** **From E/W line:**
UTM Coordinates (NAD83): Northing (UTM y): 4431814.1 Easting (UTM x): 740398.7 Spotted from quarters
Latitude/Longitude (decimal degrees): 40.002319 -102.183802
Surface Elevation (ft): 3810 **Water Level Change**
Well depth (ft): 278 **1 year:**
Aquifer(s): OGALLALA **5 year:**
10 year:

Measurements from last 10 years

Date	Depth to WL (ft)	Elev of WL (ft)	Change (ft)
1/1/1997	196.05	3613.95	0.00
1/28/1998	197.40	3612.60	-1.35
2/3/1999	198.90	3611.10	-1.50
1/31/2000	199.80	3610.20	-0.90
2/12/2001	201.00	3609.00	-1.20
12/23/2003	209.20	3600.80	-8.20
1/26/2005	211.50	3598.50	-2.30
1/31/2006	207.70	3602.30	3.80
4/11/2007			

All Historic Measurements




**NORTHERN HIGH PLAINS
DISTRICT: CENTRAL YUMA**

Well Name: KELLY **Owner:**
Permit #: 3496 - F - **Location #:** SC00104316CBB **USGS Site ID:** 395809102120600
Division: 1 **Water District:** 65 **County:** YUMA
Location: Q160 Q40 Q10 Section Twnshp Range PM Distance from section lines:
 SW NW NW 16 1 S 43 W S **From N/S line:** **From EW line:**
UTM Coordinates (NAD83): Northing (UTM y): 4427975.5 Easting (UTM x): 738903.5 Spotted from quarters
Latitude/Longitude (decimal degrees): 39.968200 -102.202708
Surface Elevation (ft): 3805 **Water Level Change**
Well depth (ft): 302 **1 year:** 0.70
Aquifer(s): OGALLALA **5 year:**
10 year: -9.50

Measurements from last 10 years

Date	Depth to WL (ft)	Elev of WL (ft)	Change (ft)
1/1/1997	166.50	3638.50	2.39
1/8/1998	169.20	3635.80	-2.70
2/3/1999	168.50	3636.50	0.70
1/31/2000	169.00	3636.00	-0.50
2/12/2001	170.60	3634.40	-1.60
12/19/2001	172.60	3632.40	-2.00
3/13/2003	186.70	3618.30	-14.10
12/23/2003	175.70	3629.30	11.00
1/25/2005	181.20	3623.80	-5.50
1/31/2006	176.70	3628.30	4.50
4/11/2007	176.00	3629.00	0.70

All Historic Measurements

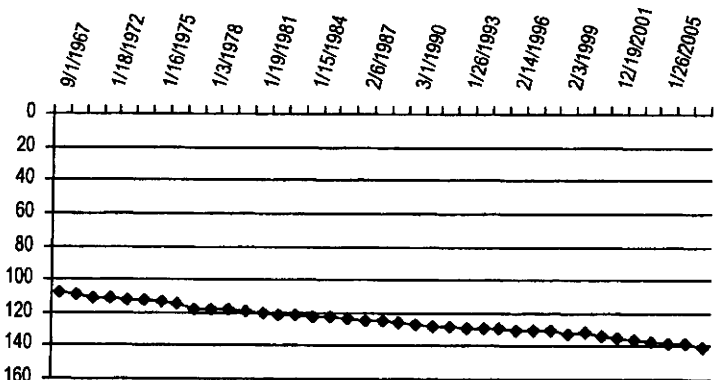


Well Name: FIX **Owner:**
Permit #: 11290 - F - **Location #:** SC00104320CCB **USGS Site ID:** 395717102131800
Division: 1 **Water District:** 65 **County:** YUMA
Location: Q160 Q40 Q10 Section Twnshp Range PM Distance from section lines:
 SW SW NW 20 1 S 43 W S **From N/S line:** **From EW line:**
UTM Coordinates (NAD83): Northing (UTM y): 4425964.0 Easting (UTM x): 737358.2 Spotted from quarters
Latitude/Longitude (decimal degrees): 39.950533 -102.221515
Surface Elevation (ft): 3790 **Water Level Change**
Well depth (ft): 244 **1 year:** -1.80
Aquifer(s): **5 year:**
10 year: -10.11

Measurements from last 10 years

Date	Depth to WL (ft)	Elev of WL (ft)	Change (ft)
1/1/1997	130.39	3659.61	-0.29
1/8/1998	130.70	3659.30	-0.31
2/3/1999	132.20	3657.80	-1.50
1/31/2000	131.85	3658.15	0.35
2/12/2001	133.80	3656.20	-1.95
12/19/2001	134.80	3655.20	-1.00
3/13/2003	136.70	3653.30	-1.90
12/23/2003	137.50	3652.50	-0.80
1/26/2005	137.90	3652.10	-0.40
1/31/2006	138.70	3651.30	-0.80
4/11/2007	140.50	3649.50	-1.80

All Historic Measurements



**NORTHERN HIGH PLAINS
DISTRICT: CENTRAL YUMA**

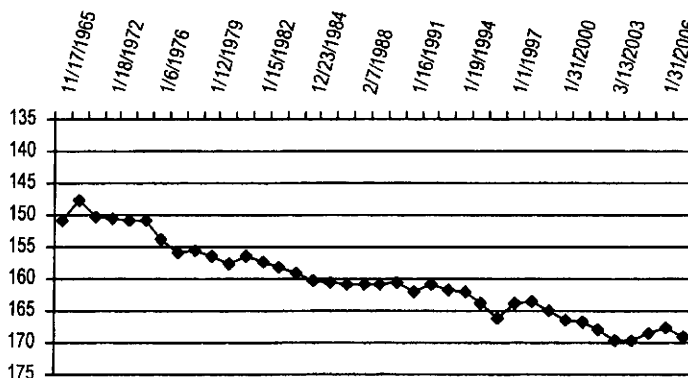
Well Name: OSMUS, JOHN **Owner:**
Permit #: 10377 - F - **Location #:** SC00104321ABA2 **USGS Site ID:** 395743102112400
Division: 1 **Water District:** 65 **County:** YUMA
Location: Q160 Q40 Q10 Section Twntshp Range PM Distance from section lines:
 NE NW NE 21 1 S 43 W S From N/S line From E/W line:
UTM Coordinates (NAD83): Northing (UTM y): 4427229.5 Easting (UTM x): 739932.7 Spotted from quarters
Latitude/Longitude (decimal degrees): 39.961195 -102.190946

Surface Elevation (ft): 3790 **Water Level Change**
Well depth (ft): 227 **1 year:** -1.30
Aquifer(s): **5 year:**
10 year: -5.25

Measurements from last 10 years

Date	Depth to WL (ft)	Elev of WL (ft)	Change (ft)
1/1/1997	163.75	3626.25	2.43
1/8/1998	163.50	3626.50	0.25
2/3/1999	165.00	3625.00	-1.50
1/31/2000	166.48	3623.52	-1.48
2/12/2001	166.70	3623.30	-0.22
12/19/2001	168.00	3622.00	-1.30
3/13/2003	169.60	3620.40	-1.60
12/23/2003	169.60	3620.40	0.00
1/26/2005	168.50	3621.50	1.10
1/31/2006	167.70	3622.30	0.80
4/11/2007	169.00	3621.00	-1.30

All Historic Measurements



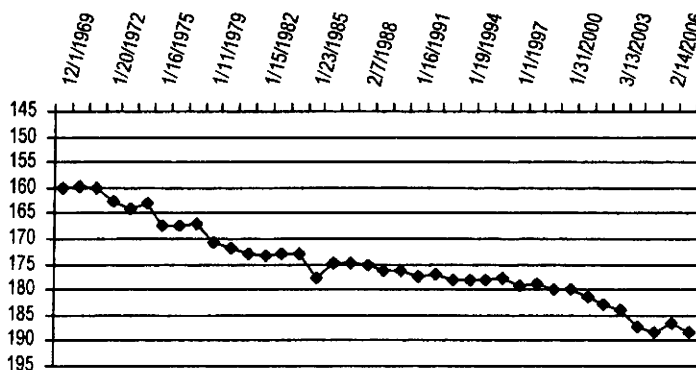
Well Name: BOWMAN, DELFORD **Owner:**
Permit #: 12006 - F - **Location #:** SC00104411BBC **USGS Site ID:** 395917102165100
Division: 1 **Water District:** 65 **County:** YUMA
Location: Q160 Q40 Q10 Section Twntshp Range PM Distance from section lines:
 NW NW SW 11 1 S 44 W S From N/S line From E/W line:
UTM Coordinates (NAD83): Northing (UTM y): 4430053.1 Easting (UTM x): 732190.1 Spotted from quarters
Latitude/Longitude (decimal degrees): 39.988767 -102.280488

Surface Elevation (ft): 3870 **Water Level Change**
Well depth (ft): 383 **1 year:** -1.60
Aquifer(s): **5 year:**
10 year: -8.90

Measurements from last 10 years

Date	Depth to WL (ft)	Elev of WL (ft)	Change (ft)
1/1/1997	179.30	3690.70	-1.42
1/28/1998	178.90	3691.10	0.40
2/3/1999	179.80	3690.20	-0.90
1/31/2000	179.95	3690.05	-0.15
2/12/2001	181.30	3688.70	-1.35
12/19/2001	182.90	3687.10	-1.60
3/13/2003	184.10	3685.90	-1.20
12/23/2003	187.20	3682.80	-3.10
1/26/2005	188.40	3681.60	-1.20
2/14/2006	186.60	3683.40	1.80
4/11/2007	188.20	3681.80	-1.60

All Historic Measurements



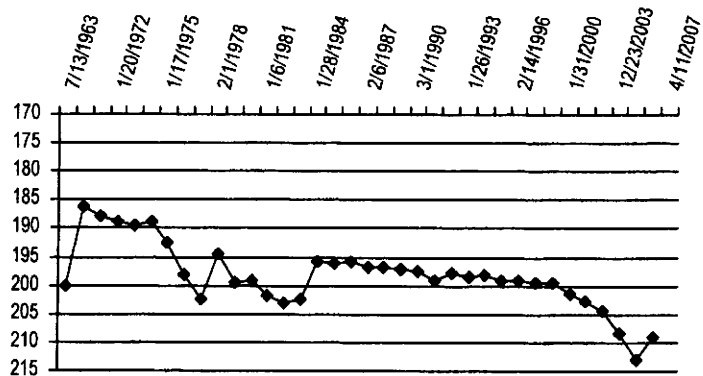
**NORTHERN HIGH PLAINS
DISTRICT: CENTRAL YUMA**

Well Name: DETERDING, ALVA **Owner:**
Permit #: 4399 - F - **Location #:** SC00104417CBA **USGS Site ID:** 395810102195800
Division: 1 **Water District:** 65 **County:** YUMA
Location: Q160 Q40 Q10 Section Twnshp Range PM Distance from section lines:
SW NW NE 17 1 S 44 W S **From N/S line:** **From E/W line:**
UTM Coordinates (NAD83): Northing (UTM y): 4427689.0 Easting (UTM x): 727778.5 Spotted from quarters
Latitude/Longitude (decimal degrees): 39.968691 -102.332933
Surface Elevation (ft): 3955 **Water Level Change**
Well depth (ft): 320 **1 year:**
Aquifer(s): **5 year:**
10 year:

Measurements from last 10 years

Date	Depth to WL (ft)	Elev of WL (ft)	Change (ft)
1/1/1997	199.49	3755.51	-0.36
1/28/1998	199.60	3755.40	-0.11
1/31/2000	201.50	3753.50	-1.90
2/12/2001	202.90	3752.10	-1.40
12/19/2001	204.30	3750.70	-1.40
12/23/2003	208.30	3746.70	-4.00
1/25/2005	212.90	3742.10	-4.60
2/14/2006	209.20	3745.80	3.70
4/11/2007			

All Historic Measurements

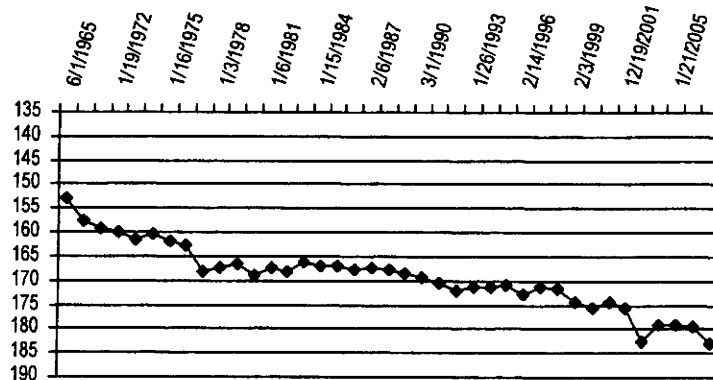


Well Name: ALLISON **Owner:**
Permit #: 9533 - F - **Location #:** SC00104426ABB1 **USGS Site ID:** 395652102161200
Division: 1 **Water District:** 65 **County:** YUMA
Location: Q160 Q40 Q10 Section Twnshp Range PM Distance from section lines:
NE NW NW 26 1 S 44 W S **From N/S line:** **From E/W line:**
UTM Coordinates (NAD83): Northing (UTM y): 4425478.0 Easting (UTM x): 733274.1 Spotted from quarters
Latitude/Longitude (decimal degrees): 39.947295 -102.269445
Surface Elevation (ft): 3870 **Water Level Change**
Well depth (ft): 409 **1 year:** -3.70
Aquifer(s): **5 year:**
10 year: -11.70

Measurements from last 10 years

Date	Depth to WL (ft)	Elev of WL (ft)	Change (ft)
1/1/1997	171.40	3698.60	1.44
1/8/1998	171.50	3698.50	-0.10
2/3/1999	174.40	3695.60	-2.90
1/31/2000	175.40	3694.60	-1.00
2/12/2001	174.30	3695.70	1.10
12/19/2001	175.50	3694.50	-1.20
3/25/2003	182.70	3687.30	-7.20
12/23/2003	179.20	3690.80	3.50
1/21/2005	179.20	3690.80	0.00
2/14/2006	179.40	3690.60	-0.20
4/11/2007	183.10	3686.90	-3.70

All Historic Measurements



**NORTHERN HIGH PLAINS
DISTRICT: CENTRAL YUMA**

Well Name: STULTS, CLARENCE **Owner:**
Permit #: 2545 - F - **Location #:** SC00104430BAD **USGS Site ID:** 395644102204100

Division: 1 **Water District:** 65 **County:** YUMA
Location: Q160 Q40 Q10 Section **Twnshp** Range **PM** **Distance from section lines:**
 NW NE SE 30 1 S 44 W S **From N/S line:** **From E/W line:**

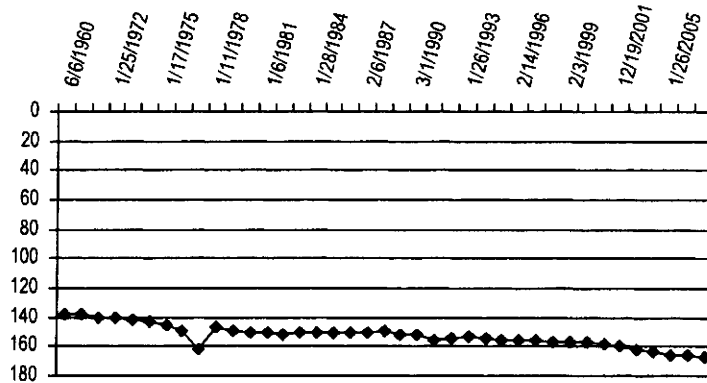
UTM Coordinates (NAD83): **Northing (UTM y):** 4425056.0 **Easting (UTM x):** 726688.6 **Spotted from quarters**
Latitude/Longitude (decimal degrees): 39.945286 -102.346599

Surface Elevation (ft): 3930 **Water Level Change**
Well depth (ft): 331 **1 year:** -0.90
Aquifer(s): **5 year:**
10 year: -11.40

Measurements from last 10 years

Date	Depth to WL (ft)	Elev of WL (ft)	Change (ft)
1/1/1997	155.70	3774.30	0.20
1/8/1998	157.10	3772.90	-1.40
2/3/1999	157.20	3772.80	-0.10
1/31/2000	157.40	3772.60	-0.20
2/12/2001	158.20	3771.80	-0.80
12/19/2001	159.80	3770.20	-1.60
3/13/2003	161.60	3768.40	-1.80
12/23/2003	163.90	3766.10	-2.30
1/26/2005	165.50	3764.50	-1.60
2/14/2006	166.20	3763.80	-0.70
4/11/2007	167.10	3762.90	-0.90

All Historic Measurements



Well Name: KERBS, THOMAS **Owner:**
Permit #: 11756 - F - **Location #:** SC00104508BDB **USGS Site ID:** 395910102263900

Division: 1 **Water District:** 65 **County:** YUMA
Location: Q160 Q40 Q10 Section **Twnshp** Range **PM** **Distance from section lines:**
 NW SE NW 8 1 S 45 W S **From N/S line:** **From E/W line:**

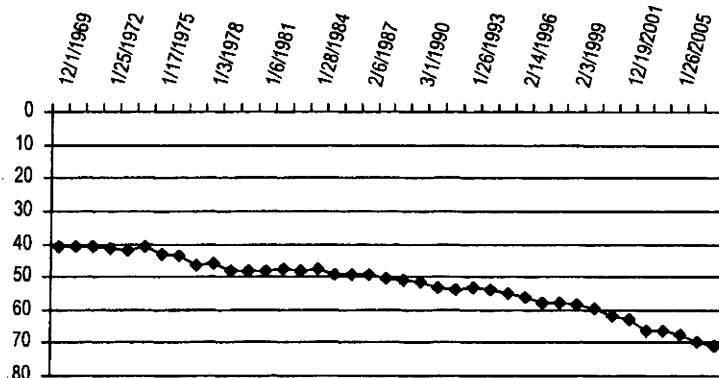
UTM Coordinates (NAD83): **Northing (UTM y):** 4429264.1 **Easting (UTM x):** 718309.5 **Spotted from quarters**
Latitude/Longitude (decimal degrees): 39.985365 -102.443171

Surface Elevation (ft): 3900 **Water Level Change**
Well depth (ft): 320 **1 year:** -1.30
Aquifer(s): **5 year:**
10 year: -13.20

Measurements from last 10 years

Date	Depth to WL (ft)	Elev of WL (ft)	Change (ft)
1/1/1997	58.00	3842.00	-2.04
1/20/1998	57.80	3842.20	0.20
2/3/1999	58.70	3841.30	-0.90
1/31/2000	59.70	3840.30	-1.00
2/21/2001	61.80	3838.20	-2.10
12/19/2001	62.80	3837.20	-1.00
3/29/2003	66.10	3833.90	-3.30
12/23/2003	66.60	3833.40	-0.50
1/26/2005	67.30	3832.70	-0.70
2/14/2006	69.90	3830.10	-2.60
4/11/2007	71.20	3828.80	-1.30

All Historic Measurements



**NORTHERN HIGH PLAINS
DISTRICT: CENTRAL YUMA**

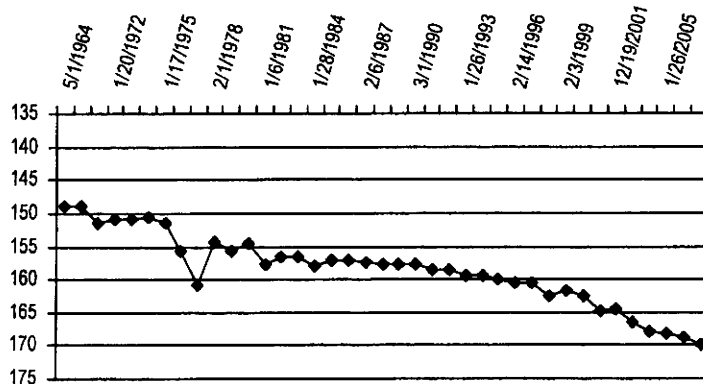
Well Name: CROWNOVER, RAMONA **Owner:**
Permit #: 5243 - F - **Location #:** SC00104513ABD **USGS Site ID:** 395828102214200
Division: 1 **Water District:** 65 **County:** YUMA
Location: Q160 Q40 Q10 Section **Twnshp** Range **PM** **Distance from section lines:**
 NE NW SE 13 1 S 45 W S **From N/S line:** **From E/W line:**
UTM Coordinates (NAD83): **Northing (UTM y):** 4428209.6 **Easting (UTM x):** 725343.5 **Spotted from quarters**
Latitude/Longitude (decimal degrees): 39.974028 -102.361236

Surface Elevation (ft): 3945 **Water Level Change**
Well depth (ft): 345 **1 year:** -1.00
Aquifer(s): **5 year:**
10 year: -9.20

Measurements from last 10 years

Date	Depth to WL (ft)	Elev of WL (ft)	Change (ft)
1/1/1997	160.60	3784.40	-0.20
1/20/1998	162.60	3782.40	-2.00
2/3/1999	161.80	3783.20	0.80
1/31/2000	162.65	3782.35	-0.85
2/21/2001	164.80	3780.20	-2.15
12/19/2001	164.60	3780.40	0.20
3/25/2003	166.40	3778.60	-1.80
12/23/2003	167.80	3777.20	-1.40
1/26/2005	168.20	3776.80	-0.40
2/14/2006	168.80	3776.20	-0.60
4/11/2007	169.80	3775.20	-1.00

All Historic Measurements



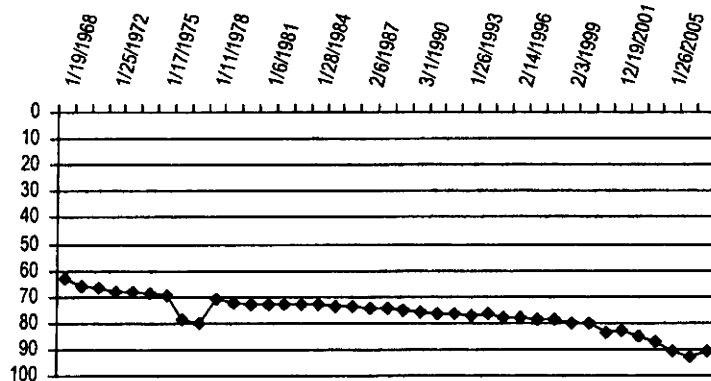
Well Name: PARISET, ROBERT G. **Owner:**
Permit #: 12416 - F - **Location #:** SC00104516ADB **USGS Site ID:** 395820102245800
Division: 1 **Water District:** 65 **County:** YUMA
Location: Q160 Q40 Q10 Section **Twnshp** Range **PM** **Distance from section lines:**
 NE SE NW 16 1 S 45 W S **From N/S line:** **From E/W line:**
UTM Coordinates (NAD83): **Northing (UTM y):** 4427770.6 **Easting (UTM x):** 720768.2 **Spotted from quarters**
Latitude/Longitude (decimal degrees): 39.971283 -102.414909

Surface Elevation (ft): 3900 **Water Level Change**
Well depth (ft): 370 **1 year:** 1.80
Aquifer(s): **5 year:**
10 year: -12.20

Measurements from last 10 years

Date	Depth to WL (ft)	Elev of WL (ft)	Change (ft)
1/1/1997	78.70	3821.30	-0.40
1/20/1998	78.90	3821.10	-0.20
2/3/1999	79.80	3820.20	-0.90
1/31/2000	80.40	3819.60	-0.60
2/21/2001	83.80	3816.20	-3.40
12/19/2001	83.00	3817.00	0.80
3/29/2003	85.20	3814.80	-2.20
12/23/2003	87.10	3812.90	-1.90
1/26/2005	90.60	3809.40	-3.50
2/14/2006	92.70	3807.30	-2.10
4/11/2007	90.90	3809.10	1.80

All Historic Measurements



**NORTHERN HIGH PLAINS
DISTRICT: CENTRAL YUMA**

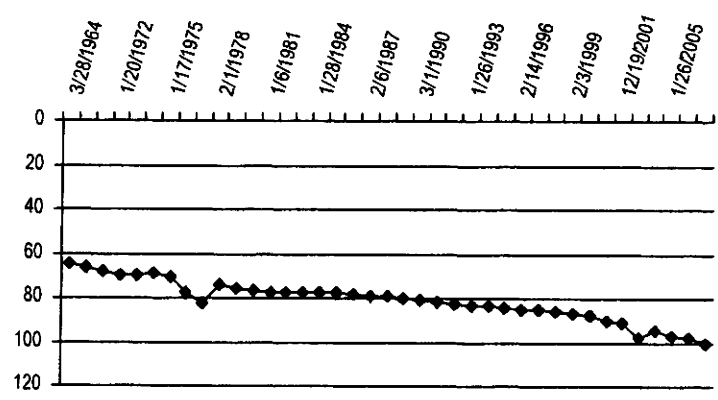
Well Name: CANTRALL, FRANK **Owner:**
Permit #: 5097 - F - **Location #:** SC00104522DDB **USGS Site ID:** 395704102234900
Division: 1 **Water District:** 65 **County:** YUMA
Location: Q160 Q40 Q10 Section Twnshp Range PM Distance from section lines:
 SE SE NW 22 1 S 45 W S **From N/S line:** **From E/W line:**
UTM Coordinates (NAD83): **Northing (UTM y):** 4425452.0 **Easting (UTM x):** 722443.5 **Spotted from quarters**
Latitude/Longitude (decimal degrees): 39.949976 -102.396103

Surface Elevation (ft): 3920 **Water Level Change**
Well depth (ft): 286 **1 year:** -2.40
Aquifer(s): **5 year:**
10 year: -14.80

Measurements from last 10 years

Date	Depth to WL (ft)	Elev of WL (ft)	Change (ft)
1/1/1997	85.30	3834.70	-0.32
1/8/1998	86.30	3833.70	-1.00
2/3/1999	86.90	3833.10	-0.60
1/31/2000	87.55	3832.45	-0.65
2/21/2001	90.30	3829.70	-2.75
12/19/2001	90.90	3829.10	-0.60
3/25/2003	97.80	3822.20	-6.90
12/23/2003	94.80	3825.20	3.00
1/26/2005	96.90	3823.10	-2.10
2/14/2006	97.70	3822.30	-0.80
4/11/2007	100.10	3819.90	-2.40

All Historic Measurements



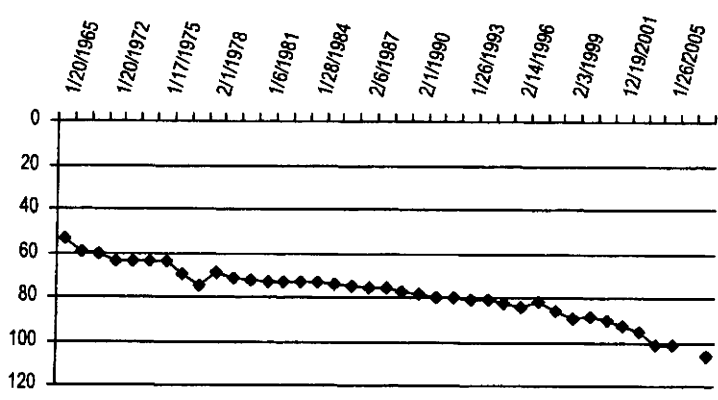
Well Name: ZUEGE, GLENDALE **Owner:**
Permit #: 6386 - F - **Location #:** SC00104532BCB **USGS Site ID:** 395543102265000
Division: 1 **Water District:** 65 **County:** YUMA
Location: Q160 Q40 Q10 Section Twnshp Range PM Distance from section lines:
 NW SW NW 32 1 S 45 W S **From N/S line:** **From E/W line:**
UTM Coordinates (NAD83): **Northing (UTM y):** 4422944.5 **Easting (UTM x):** 718105.2 **Spotted from quarters**
Latitude/Longitude (decimal degrees): 39.928536 -102.447678

Surface Elevation (ft): 3965 **Water Level Change**
Well depth (ft): 220 **1 year:**
Aquifer(s): **5 year:**
10 year: -24.92

Measurements from last 10 years

Date	Depth to WL (ft)	Elev of WL (ft)	Change (ft)
1/1/1997	81.68	3883.32	2.43
1/8/1998	86.10	3878.90	-4.42
2/3/1999	89.40	3875.60	-3.30
1/31/2000	88.80	3876.20	0.60
2/21/2001	90.50	3874.50	-1.70
12/19/2001	93.00	3872.00	-2.50
3/25/2003	94.90	3870.10	-1.90
12/23/2003	101.20	3863.80	-6.30
1/26/2005	101.70	3863.30	-0.50
2/14/2006			
4/11/2007	106.60	3858.40	

All Historic Measurements



**NORTHERN HIGH PLAINS
DISTRICT: CENTRAL YUMA**

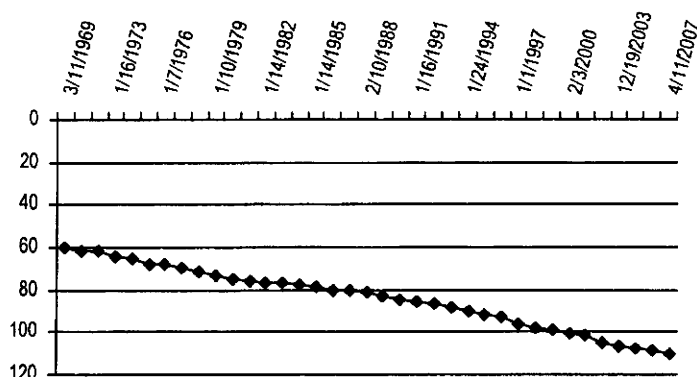
Well Name: WARKENTINE **Owner:**
Permit #: 13307 - F - **Location #:** SC00104605CDB **USGS Site ID:** 395935102331700
Division: 1 **Water District:** 65 **County:** YUMA
Location: Q160 Q40 Q10 Section Twnshp Range PM Distance from section lines:
SW SE NW 5 1 S 46 W S From N/S line: From E/W line:
UTM Coordinates (NAD83): Northing (UTM y): 4429728.6 Easting (UTM x): 708810.5 Spotted from quarters
Latitude/Longitude (decimal degrees): 39.991946 -102.554176

Surface Elevation (ft): 4020 **Water Level Change**
Well depth (ft): 140 **1 year:**
Aquifer(s): **5 year:**
10 year: -14.67

Measurements from last 10 years

Date	Depth to WL (ft)	Elev of WL (ft)	Change (ft)
1/1/1997	95.83	3924.17	-3.00
1/20/1998	97.50	3922.50	-1.67
2/4/1999	99.10	3920.90	-1.60
2/3/2000	100.70	3919.30	-1.60
3/2/2001	101.80	3918.20	-1.10
3/29/2003	104.80	3915.20	-3.00
12/19/2003	106.60	3913.40	-1.80
1/21/2005	107.70	3912.30	-1.10
12/22/2005	108.90	3911.10	-1.20
4/11/2007	110.50	3909.50	-1.60

All Historic Measurements



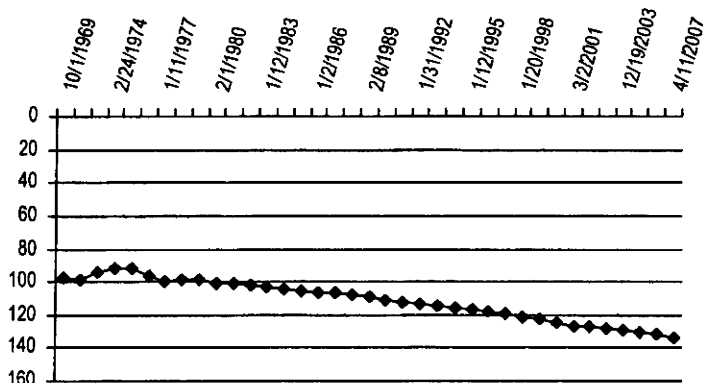
Well Name: RUTLEDGE, STANLEY **Owner:**
Permit #: 13889 - F - **Location #:** SC00104702ACA **USGS Site ID:** 395954102360800
Division: 1 **Water District:** 65 **County:** YUMA
Location: Q160 Q40 Q10 Section Twnshp Range PM Distance from section lines:
NE SW NE 2 1 S 47 W S From N/S line: From E/W line:
UTM Coordinates (NAD83): Northing (UTM y): 4430356.1 Easting (UTM x): 704577.9 Spotted from quarters
Latitude/Longitude (decimal degrees): 39.998630 -102.603514

Surface Elevation (ft): 4070 **Water Level Change**
Well depth (ft): 155 **1 year:**
Aquifer(s): **5 year:**
10 year: -15.01

Measurements from last 10 years

Date	Depth to WL (ft)	Elev of WL (ft)	Change (ft)
1/1/1997	118.79	3951.21	-0.44
1/20/1998	121.00	3949.00	-2.21
2/4/1999	122.40	3947.60	-1.40
2/3/2000	124.70	3945.30	-2.30
3/2/2001	127.30	3942.70	-2.60
12/19/2001	126.80	3943.20	0.50
3/29/2003	128.40	3941.60	-1.60
12/19/2003	129.70	3940.30	-1.30
1/21/2005	130.90	3939.10	-1.20
12/22/2005	132.10	3937.90	-1.20
4/11/2007	133.80	3936.20	-1.70

All Historic Measurements



**NORTHERN HIGH PLAINS
DISTRICT: CENTRAL YUMA**

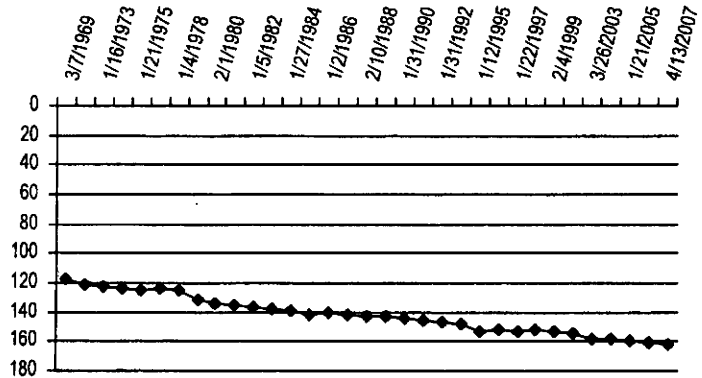
Well Name: ALLIANCE FARMS **Owner:**
Permit #: 12779 - F - **Location #:** SC00104706CCA **USGS Site ID:** 395930102412000
Division: 1 **Water District:** 65 **County:** YUMA
Location: Q160 Q40 Q10 Section Twnshp Range PM Distance from section lines:
SW SW NE 6 1 S 47 W S From N/S line: From E/W line:
UTM Coordinates (NAD83): Northing (UTM y): 4429383.0 Easting (UTM x): 697417.7 Spotted from quarters
Latitude/Longitude (decimal degrees): 39.991574 -102.687621

Surface Elevation (ft): 4170 **Water Level Change**
Well depth (ft): 185 **1 year:**
Aquifer(s): **5 year:**
10 year: -9.00

Measurements from last 10 years

Date	Depth to WL (ft)	Elev of WL (ft)	Change (ft)
1/22/1997	153.10	4016.90	-1.05
1/28/1998	152.40	4017.60	0.70
2/4/1999	153.30	4016.70	-0.90
12/18/2001	155.00	4015.00	-1.70
3/26/2003	158.90	4011.10	-3.90
12/19/2003	158.80	4011.20	0.10
1/21/2005	159.90	4010.10	-1.10
12/22/2005	160.40	4009.60	-0.50
4/13/2007	162.10	4007.90	-1.70

All Historic Measurements



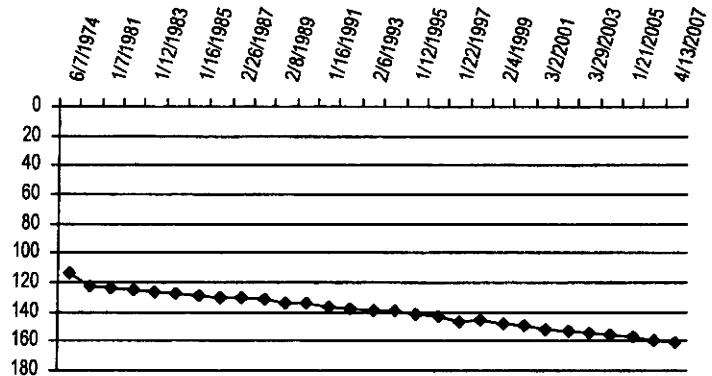
Well Name: ANDERSON, LARRY **Owner:**
Permit #: 17985 - F - **Location #:** SC00104729BCA1 **USGS Site ID:** 395634102395801
Division: 1 **Water District:** 65 **County:** YUMA
Location: Q160 Q40 Q10 Section Twnshp Range PM Distance from section lines:
NW SW NE 29 1 S 47 W S From N/S line: From E/W line:
UTM Coordinates (NAD83): Northing (UTM y): 4423897.0 Easting (UTM x): 699301.5 Spotted from quarters
Latitude/Longitude (decimal degrees): 39.941744 -102.667253

Surface Elevation (ft): 4160 **Water Level Change**
Well depth (ft): 236 **1 year:**
Aquifer(s): **5 year:**
10 year: -14.20

Measurements from last 10 years

Date	Depth to WL (ft)	Elev of WL (ft)	Change (ft)
1/22/1997	146.30	4013.70	-3.06
1/28/1998	146.00	4014.00	0.30
2/4/1999	147.80	4012.20	-1.80
2/3/2000	149.40	4010.60	-1.60
3/2/2001	152.20	4007.80	-2.80
12/18/2001	152.70	4007.30	-0.50
3/29/2003	154.30	4005.70	-1.60
12/19/2003	156.20	4003.80	-1.90
1/21/2005	157.10	4002.90	-0.90
12/22/2005	159.00	4001.00	-1.90
4/13/2007	160.50	3999.50	-1.50

All Historic Measurements



**NORTHERN HIGH PLAINS
DISTRICT: CENTRAL YUMA**


Well Name: NEWBANKS **Owner:**
Permit #: 21169 - FP - **Location #:** SC00104824CD **USGS Site ID:**
Division: 1 **Water District:** 65 **County:** YUMA
Location: Q160 Q40 Q10 Section Twnshp Range PM Distance from section lines:
 SW NE 24 1 S 48 W S From N/S line: From E/W line:
UTM Coordinates (NAD83): Northing (UTM y): 4424873.0 Easting (UTM x): 696328.4 Spotted from quarters
Latitude/Longitude (decimal degrees): 39.951226 -102.701731

Surface Elevation (ft): **Water Level Change**
Well depth (ft): 220 **1 year:**
Aquifer(s): OGALLALA **5 year:**
10 year:

Measurements from last 10 years

Date	Depth to WL (ft)	Elev of WL (ft)	Change (ft)
2/3/2000	151.40		-30.40
3/2/2001	153.50		-2.10
12/18/2001	155.60		-2.10
3/26/2003	164.20		-8.60
12/19/2003	157.80		6.40
1/5/2005	158.80		-1.00
12/22/2005	159.90		-1.10
4/13/2007	161.00		-1.10

All Historic Measurements



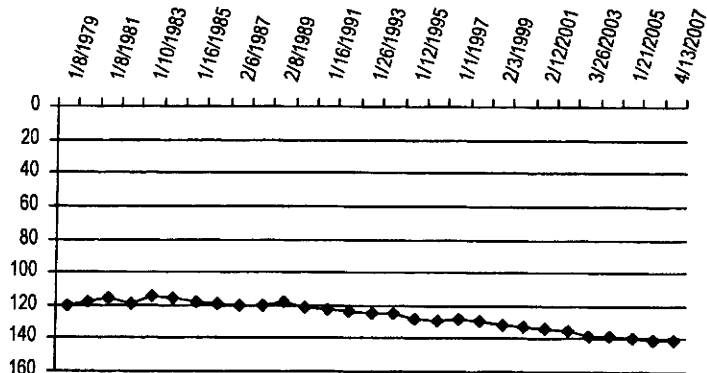
Well Name: BOX ELDER **Owner:**
Permit #: 23206 - F - **Location #:** SC00204417ADA1 **USGS Site ID:** 395311102190001
Division: 1 **Water District:** 65 **County:** YUMA
Location: Q160 Q40 Q10 Section Twnshp Range PM Distance from section lines:
 NE SE NE 17 2 S 44 W S From N/S line: From E/W line:
UTM Coordinates (NAD83): Northing (UTM y): 4418529.5 Easting (UTM x): 729363.9 Spotted from quarters
Latitude/Longitude (decimal degrees): 39.885826 -102.317611

Surface Elevation (ft): 3870 **Water Level Change**
Well depth (ft): 170 **1 year:**
Aquifer(s): OGALLALA **5 year:**
10 year: -12.02

Measurements from last 10 years

Date	Depth to WL (ft)	Elev of WL (ft)	Change (ft)
1/1/1997	128.28	3741.72	1.63
1/28/1998	129.50	3740.50	-1.22
2/3/1999	131.50	3738.50	-2.00
1/31/2000	132.55	3737.45	-1.05
2/12/2001	133.70	3736.30	-1.15
12/18/2001	135.60	3734.40	-1.90
3/26/2003	138.00	3732.00	-2.40
12/19/2003	137.90	3732.10	0.10
1/21/2005	139.60	3730.40	-1.70
12/22/2005	141.20	3728.80	-1.60
4/13/2007	140.30	3729.70	0.90

All Historic Measurements



**NORTHERN HIGH PLAINS
DISTRICT: CENTRAL YUMA**

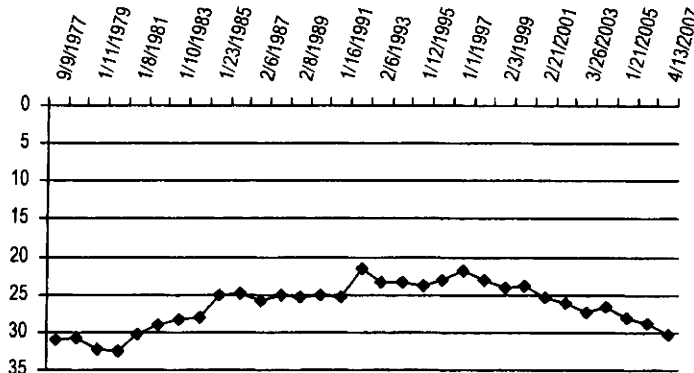
Well Name: U.S. GOVERNMENT **Owner:**
Permit #: - - **Location #:** SC00204525CCB1 **USGS Site ID:** 395055102221701
Division: 1 **Water District:** 65 **County:** YUMA
Location: Q160 Q40 Q10 Section Twnshp Range PM Distance from section lines:
 SW SW NW 25 2 S 45 W S From N/S line: From E/W line:
UTM Coordinates (NAD83): Northing (UTM y): 4414310.4 Easting (UTM x): 724908.9 Spotted from quarters
Latitude/Longitude (decimal degrees): 39.849046 -102.371110

Surface Elevation (ft): 3925 **Water Level Change**
Well depth (ft): 46 **1 year:**
Aquifer(s): **5 year:**
10 year: -8.48

Measurements from last 10 years

Date	Depth to WL (ft)	Elev of WL (ft)	Change (ft)
1/1/1997	21.72	3903.28	1.31
1/28/1998	23.20	3901.80	-1.48
2/3/1999	24.10	3900.90	-0.90
1/31/2000	23.80	3901.20	0.30
2/21/2001	25.20	3899.80	-1.40
12/18/2001	26.10	3898.90	-0.90
3/26/2003	27.20	3897.80	-1.10
12/19/2003	26.60	3898.40	0.60
1/21/2005	28.10	3896.90	-1.50
12/22/2005	28.70	3896.30	-0.60
4/13/2007	30.20	3894.80	-1.50

All Historic Measurements



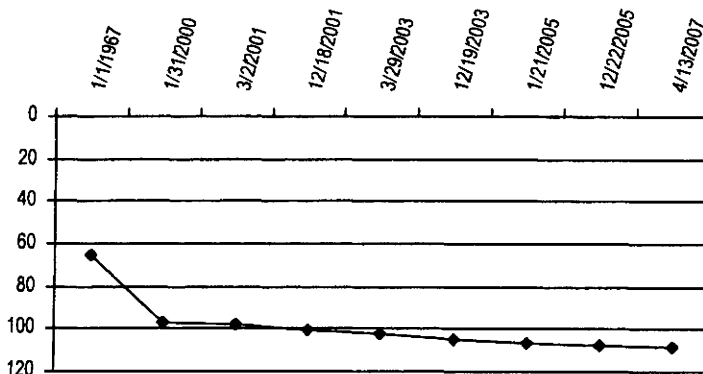
Well Name: MCDONALD **Owner:**
Permit #: 11374 - FP - **Location #:** SC00204625AB **USGS Site ID:**
Division: 1 **Water District:** 65 **County:** YUMA
Location: Q160 Q40 Q10 Section Twnshp Range PM Distance from section lines:
 NE NW 25 2 S 46 W S From N/S line: From E/W line:
UTM Coordinates (NAD83): Northing (UTM y): 4415162.9 Easting (UTM x): 716195.3 Spotted from quarters
Latitude/Longitude (decimal degrees): 39.858982 -102.472584

Surface Elevation (ft): **Water Level Change**
Well depth (ft): 140 **1 year:**
Aquifer(s): **5 year:**
10 year:

Measurements from last 10 years

Date	Depth to WL (ft)	Elev of WL (ft)	Change (ft)
1/31/2000	96.80		-31.80
3/2/2001	98.10		-1.30
12/18/2001	100.80		-2.70
3/29/2003	102.40		-1.60
12/19/2003	105.30		-2.90
1/21/2005	106.40		-1.10
12/22/2005	107.90		-1.50
4/13/2007	108.90		-1.00

All Historic Measurements



**NORTHERN HIGH PLAINS
DISTRICT: CENTRAL YUMA**

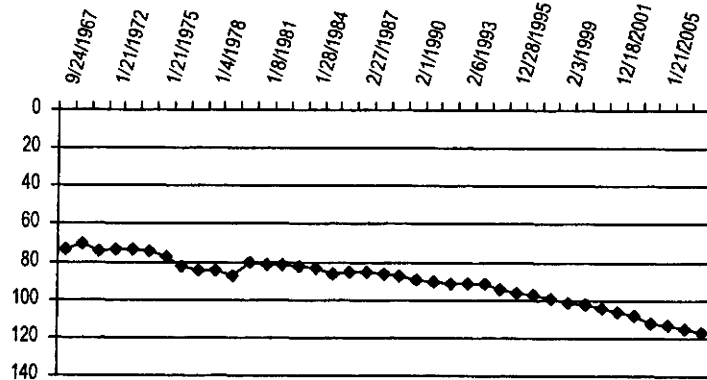
Well Name: ROTH **Owner:**
Permit #: 11573 - F - **Location #:** SC00204628ADB **USGS Site ID:** 395125102313000
Division: 1 **Water District:** 65 **County:** YUMA
Location: Q160 Q40 Q10 Section Twnshp Range PM Distance from section lines:
 NE SE NW 28 2 S 46 W S **From N/S line:** **From E/W line:**
UTM Coordinates (NAD83): **Northing (UTM y):** 4414718.4 **Easting (UTM x):** 711777.0 **Spotted from quarters**
Latitude/Longitude (decimal degrees): 39.856094 -102.524334
Surface Elevation (ft): 4070
Well depth (ft): 305
Aquifer(s):

Water Level Change
1 year:
5 year:
10 year: -19.10

Measurements from last 10 years

Date	Depth to WL (ft)	Elev of WL (ft)	Change (ft)
1/22/1997	97.60	3972.40	-1.31
1/28/1998	98.80	3971.20	-1.20
2/3/1999	101.20	3968.80	-2.40
1/31/2000	102.60	3967.40	-1.40
3/2/2001	104.70	3965.30	-2.10
12/18/2001	106.30	3963.70	-1.60
3/29/2003	108.30	3961.70	-2.00
12/19/2003	111.80	3958.20	-3.50
1/21/2005	113.00	3957.00	-1.20
12/22/2005	115.60	3954.40	-2.60
4/13/2007	116.70	3953.30	-1.10

All Historic Measurements



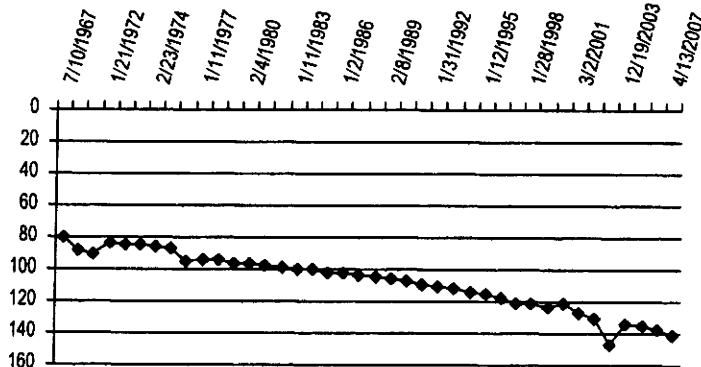
Well Name: HAROUFF, KENNETH **Owner:**
Permit #: 11743 - F - **Location #:** SC00204703DDA **USGS Site ID:** 395429102364900
Division: 1 **Water District:** 65 **County:** YUMA
Location: Q160 Q40 Q10 Section Twnshp Range PM Distance from section lines:
 SE SE NE 3 2 S 47 W S **From N/S line:** **From E/W line:**
UTM Coordinates (NAD83): **Northing (UTM y):** 4420165.4 **Easting (UTM x):** 703878.7 **Spotted from quarters**
Latitude/Longitude (decimal degrees): 39.907063 -102.614888
Surface Elevation (ft): 4125
Well depth (ft): 270
Aquifer(s):

Water Level Change
1 year:
5 year:
10 year: -20.50

Measurements from last 10 years

Date	Depth to WL (ft)	Elev of WL (ft)	Change (ft)
1/22/1997	120.60	4004.40	-2.83
1/28/1998	121.30	4003.70	-0.70
2/3/1999	123.70	4001.30	-2.40
2/2/2000	121.40	4003.60	2.30
3/2/2001	127.30	3997.70	-5.90
12/18/2001	130.20	3994.80	-2.90
3/26/2003	146.60	3978.40	-16.40
12/19/2003	134.20	3990.80	12.40
1/21/2005	135.70	3989.30	-1.50
12/22/2005	137.80	3987.20	-2.10
4/13/2007	141.10	3983.90	-3.30

All Historic Measurements



**NORTHERN HIGH PLAINS
DISTRICT: CENTRAL YUMA**

Well Name: BIRDSALL YOUNG **Owner:**
Permit #: 14166 - F - **Location #:** SC00204808ACA **USGS Site ID:** 395358102461000

Division: 1 **Water District:** 65 **County:** YUMA
Location: Q160 Q40 Q10 Section **Twnshp** Range **PM** **Distance from section lines:**
 NE SW NE 8 2 S 48 W S **From N/S line:** **From E/W line:**

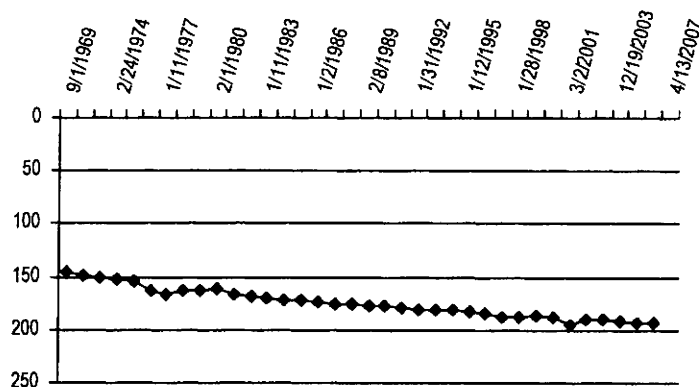
UTM Coordinates (NAD83): **Northing (UTM y):** 4418839.4 **Easting (UTM x):** 690638.1 **Spotted from quarters**
Latitude/Longitude (decimal degrees): 39.898206 -102.770059

Surface Elevation (ft): 4270 **Water Level Change**
Well depth (ft): 222 **1 year:**
Aquifer(s): **5 year:**
10 year:

Measurements from last 10 years

Date	Depth to WL (ft)	Elev of WL (ft)	Change (ft)
1/22/1997	188.50	4081.50	-4.47
1/28/1998	187.30	4082.70	1.20
2/4/1999	186.90	4083.10	0.40
2/3/2000	187.90	4082.10	-1.00
3/2/2001	194.50	4075.50	-6.60
12/18/2001	189.70	4080.30	4.80
3/26/2003	189.90	4080.10	-0.20
12/19/2003	191.50	4078.50	-1.60
1/21/2005	192.40	4077.60	-0.90
12/22/2005	193.40	4076.60	-1.00
4/13/2007			

All Historic Measurements



Well Name: D BUELTELL **Owner:**
Permit #: 14699 - FP - **Location #:** SC00204810BC **USGS Site ID:**

Division: 1 **Water District:** 65 **County:** YUMA
Location: Q160 Q40 Q10 Section **Twnshp** Range **PM** **Distance from section lines:**
 NW SW 10 2 S 48 W S **From N/S line:** **From E/W line:**

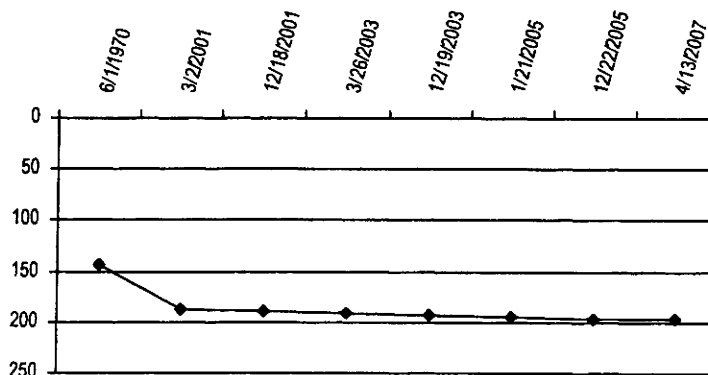
UTM Coordinates (NAD83): **Northing (UTM y):** 4418799.9 **Easting (UTM x):** 692955.5 **Spotted from quarters**
Latitude/Longitude (decimal degrees): 39.897326 -102.742983

Surface Elevation (ft): **Water Level Change**
Well depth (ft): 246 **1 year:**
Aquifer(s): **5 year:**
10 year:

Measurements from last 10 years

Date	Depth to WL (ft)	Elev of WL (ft)	Change (ft)
3/2/2001	187.50		-44.50
12/18/2001	190.00		-2.50
3/26/2003	191.50		-1.50
12/19/2003	193.00		-1.50
1/21/2005	195.10		-2.10
12/22/2005	197.20		-2.10
4/13/2007	196.80		0.40

All Historic Measurements



**NORTHERN HIGH PLAINS
DISTRICT: CENTRAL YUMA**

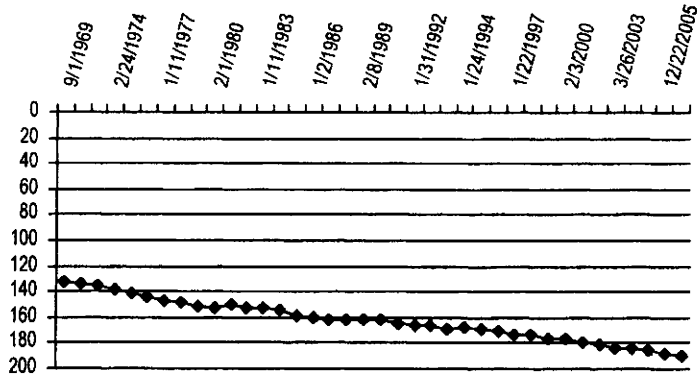
Well Name: SEEDORF, C.D. **Owner:**
Permit #: 14164 - F - **Location #:** SC00204811ACA **USGS Site ID:** 395355102425000
Division: 1 **Water District:** 65 **County:** YUMA
Location: Q160 Q40 Q10 Section Twnshp Range PM Distance from section lines:
 NE SW NE 11 2 S 48 W S From N/S line: From EW line:
UTM Coordinates (NAD83): Northing (UTM y): 4418963.9 Easting (UTM x): 695469.7 Spotted from quarters
Latitude/Longitude (decimal degrees): 39.898226 -102.713547

Surface Elevation (ft): 4220 **Water Level Change**
Well depth (ft): 254 **1 year:**
Aquifer(s): **5 year:**
10 year: -16.70

Measurements from last 10 years

Date	Depth to WL (ft)	Elev of WL (ft)	Change (ft)
1/22/1997	172.90	4047.10	-3.00
1/28/1998	174.00	4046.00	-1.10
2/4/1999	175.80	4044.20	-1.80
2/3/2000	177.00	4043.00	-1.20
3/2/2001	179.50	4040.50	-2.50
12/18/2001	180.60	4039.40	-1.10
3/26/2003	184.10	4035.90	-3.50
12/19/2003	184.00	4036.00	0.10
1/21/2005	185.80	4034.20	-1.80
12/22/2005	187.80	4032.20	-2.00
4/13/2007	189.60	4030.40	-1.80

All Historic Measurements



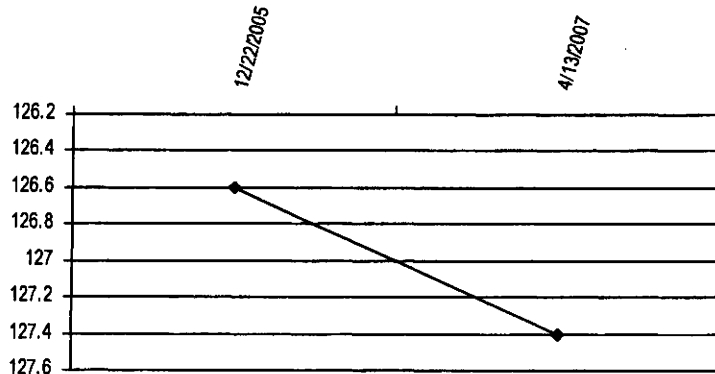
Well Name: THOMASON, W **Owner:** W THOMASON
Permit #: - - **Location #:** SC00204828CB **USGS Site ID:**
Division: 1 **Water District:** 65 **County:** YUMA
Location: Q160 Q40 Q10 Section Twnshp Range PM Distance from section lines:
 SW NW 28 2 S 48 W S From N/S line: 2000 S From EW line: 60 W
UTM Coordinates (NAD83): Northing (UTM y): 4413568.0 Easting (UTM x): 691355.0 Spotted from section lines
Latitude/Longitude (decimal degrees):

Surface Elevation (ft): 4287 **Water Level Change**
Well depth (ft): 220 **1 year:**
Aquifer(s): OGALLALA **5 year:**
10 year:

Measurements from last 10 years

Date	Depth to WL (ft)	Elev of WL (ft)	Change (ft)
12/22/2005	126.60	4160.40	
4/13/2007	127.40	4159.60	-0.80

All Historic Measurements



**NORTHERN HIGH PLAINS
DISTRICT: CENTRAL YUMA**

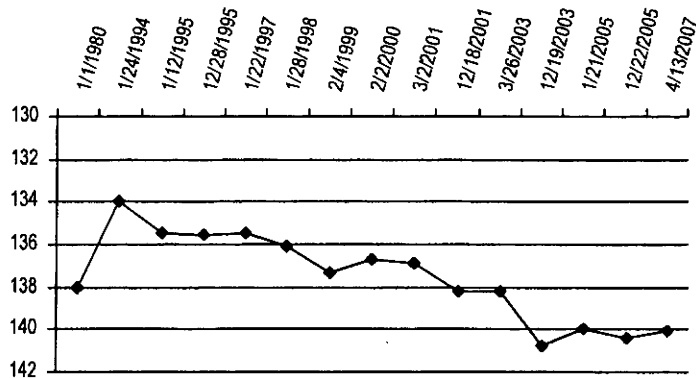
Well Name: WEATHERS, T. **Owner:**
Permit #: 24459 - FP - **Location #:** SC00204835BBB **USGS Site ID:**
Division: 1 **Water District:** 65 **County:** YUMA
Location: Q160 Q40 Q10 Section Twnshp Range PM Distance from section lines:
 NW NW NW 35 2 S 48 W S From N/S line: From E/W line:
UTM Coordinates (NAD83): Northing (UTM y): 4412941.8 Easting (UTM x): 694674.1 Spotted from quarters
Latitude/Longitude (decimal degrees): 39.844193 -102.724639

Surface Elevation (ft):
Well depth (ft): 202
Aquifer(s):
Water Level Change
1 year:
5 year:
10 year: -4.60

Measurements from last 10 years

Date	Depth to WL (ft)	Elev of WL (ft)	Change (ft)
1/22/1997	135.50		0.07
1/28/1998	136.10		-0.60
2/4/1999	137.30		-1.20
2/2/2000	136.70		0.60
3/2/2001	136.90		-0.20
12/18/2001	138.20		-1.30
3/26/2003	138.20		0.00
12/19/2003	140.80		-2.60
1/21/2005	140.00		0.80
12/22/2005	140.40		-0.40
4/13/2007	140.10		0.30

All Historic Measurements



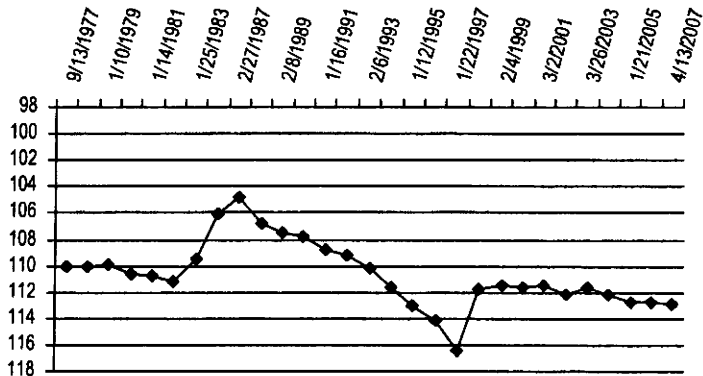
Well Name: WINGFIELD **Owner:**
Permit #: 33070 - - **Location #:** SC00304702CBD1 **USGS Site ID:** 394916102364001
Division: 1 **Water District:** 65 **County:** YUMA
Location: Q160 Q40 Q10 Section Twnshp Range PM Distance from section lines:
 SW NW SE 2 3 S 47 W S From N/S line: From E/W line:
UTM Coordinates (NAD83): Northing (UTM y): 4410637.8 Easting (UTM x): 704511.9 Spotted from quarters
Latitude/Longitude (decimal degrees): 39.821141 -102.610465

Surface Elevation (ft): 4169
Well depth (ft): 147
Aquifer(s): OGALLALA
Water Level Change
1 year:
5 year:
10 year: 3.60

Measurements from last 10 years

Date	Depth to WL (ft)	Elev of WL (ft)	Change (ft)
1/22/1997	116.50	4052.50	-2.38
1/28/1998	111.70	4057.30	4.80
2/4/1999	111.50	4057.50	0.20
2/2/2000	111.60	4057.40	-0.10
3/2/2001	111.50	4057.50	0.10
12/18/2001	112.20	4056.80	-0.70
3/26/2003	111.60	4057.40	0.60
12/19/2003	112.20	4056.80	-0.60
1/21/2005	112.70	4056.30	-0.50
12/22/2005	112.70	4056.30	0.00
4/13/2007	112.90	4056.10	-0.20

All Historic Measurements



**NORTHERN HIGH PLAINS
DISTRICT: CENTRAL YUMA**

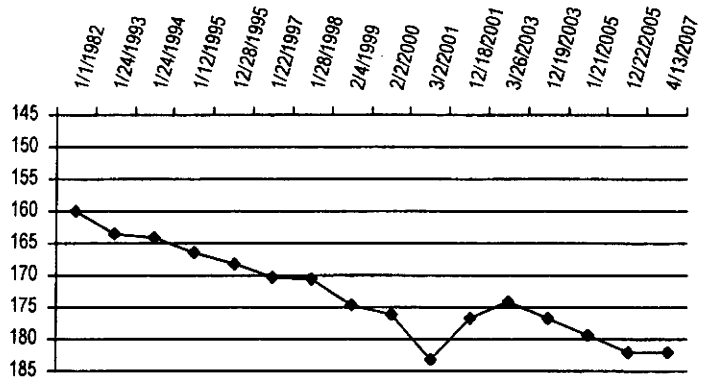
Well Name: WINGER, M. **Owner:**
Permit #: 22674 - FP - **Location #:** SC00304704B **USGS Site ID:**
Division: 1 **Water District:** 65 **County:** YUMA
Location: Q160 Q40 Q10 Section Twnshp Range PM Distance from section lines:
 NW 4 3 S 47 W S From N/S line: From E/W line:
UTM Coordinates (NAD83): Northing (UTM y): 4411204.3 Easting (UTM x): 701424.9 Spotted from quarters
Latitude/Longitude (decimal degrees): 39.826978 -102.646331

Surface Elevation (ft):
Well depth (ft): 237
Aquifer(s):
Water Level Change
1 year:
5 year:
10 year: -11.70

Measurements from last 10 years

Date	Depth to WL (ft)	Elev of WL (ft)	Change (ft)
1/22/1997	170.30		-2.08
1/28/1998	170.60		-0.30
2/4/1999	174.70		-4.10
2/2/2000	176.10		-1.40
3/2/2001	183.20		-7.10
12/18/2001	176.80		6.40
3/26/2003	174.10		2.70
12/19/2003	176.90		-2.80
1/21/2005	179.50		-2.60
12/22/2005	182.20		-2.70
4/13/2007	182.00		0.20

All Historic Measurements



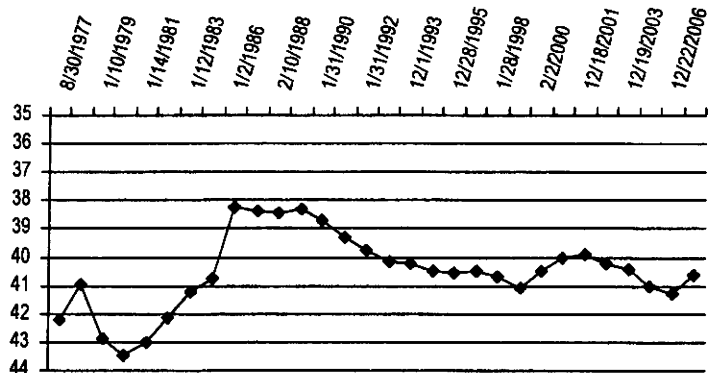
Well Name: U.S. GOVERNMENT **Owner:**
Permit #: - - **Location #:** SC00304836CBB1 **USGS Site ID:** 394502102422301
Division: 1 **Water District:** 65 **County:** YUMA
Location: Q160 Q40 Q10 Section Twnshp Range PM Distance from section lines:
 SW NW NW 36 3 S 48 W S From N/S line: From E/W line:
UTM Coordinates (NAD83): Northing (UTM y): 4402478.2 Easting (UTM x): 696524.7 Spotted from quarters
Latitude/Longitude (decimal degrees): 39.749564 -102.706159

Surface Elevation (ft): 4280
Well depth (ft): 92
Aquifer(s):
Water Level Change
1 year: 0.70
5 year:
10 year: -0.10

Measurements from last 10 years

Date	Depth to WL (ft)	Elev of WL (ft)	Change (ft)
1/22/1997	40.50	4239.50	0.04
1/28/1998	40.70	4239.30	-0.20
2/4/1999	41.10	4238.90	-0.40
2/2/2000	40.50	4239.50	0.60
3/2/2001	40.00	4240.00	0.50
12/18/2001	39.90	4240.10	0.10
3/26/2003	40.20	4239.80	-0.30
12/19/2003	40.40	4239.60	-0.20
1/21/2005	41.00	4239.00	-0.60
12/22/2006	41.30	4238.70	-0.30
4/13/2007	40.60	4239.40	0.70

All Historic Measurements



THIS PAGE INTENTIONALLY BLANK

**Sand Hills
Ground Water Management District**

**Northern High Plains
Designated Ground Water Basin**

THIS PAGE INTENTIONALLY BLANK

**NORTHERN HIGH PLAINS
DISTRICT: SAND HILLS**

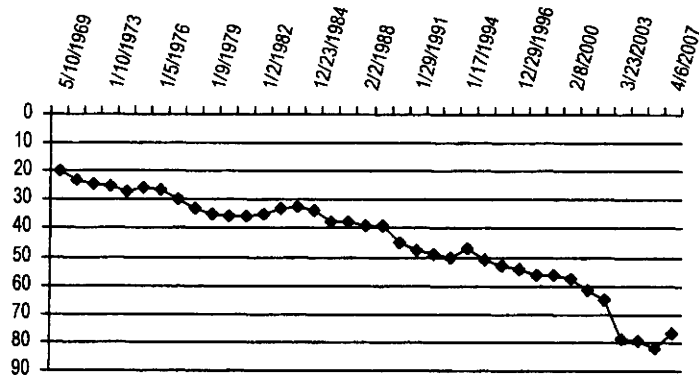
Well Name: CURE BROTHERS LLC **Owner:**
Permit #: 13813 - F - **Location #:** SB00304204CDA **USGS Site ID:** 401510102035000
Division: 1 **Water District:** 65 **County:** YUMA
Location: Q160 Q40 Q10 Section Twnshp Range PM Distance from section lines:
SW SE NE 4 3 N 42 W S From N/S line: From E/W line:
UTM Coordinates (NAD83): Northing (UTM y): 4459922.7 Easting (UTM x): 749421.5 Spotted from quarters
Latitude/Longitude (decimal degrees): 40.252620 -102.067372

Surface Elevation (ft): 3595 **Water Level Change**
Well depth (ft): 332 **1 year:**
Aquifer(s): **5 year:**
10 year: -20.30

Measurements from last 10 years

Date	Depth to WL (ft)	Elev of WL (ft)	Change (ft)
12/30/1997	56.30	3538.70	-2.11
2/6/1999	56.50	3538.50	-0.20
2/8/2000	57.25	3537.75	-0.75
2/2/2001	61.50	3533.50	-4.25
12/28/2001	64.60	3530.40	-3.10
3/23/2003	79.00	3516.00	-14.40
2/17/2004	79.40	3515.60	-0.40
1/20/2005	82.20	3512.80	-2.80
4/6/2007	76.60	3518.40	5.60

All Historic Measurements



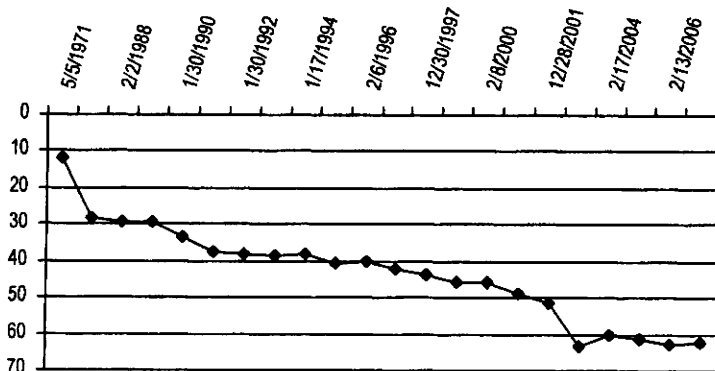
Well Name: CURE BROTHERS **Owner:**
Permit #: 15285 - F - **Location #:** SB00304217ADB **USGS Site ID:** 401350102045500
Division: 1 **Water District:** 65 **County:** YUMA
Location: Q160 Q40 Q10 Section Twnshp Range PM Distance from section lines:
NE SE NW 17 3 N 42 W S From N/S line: From E/W line:
UTM Coordinates (NAD83): Northing (UTM y): 4457468.6 Easting (UTM x): 748473.8 Spotted from quarters
Latitude/Longitude (decimal degrees): 40.230821 -102.079451

Surface Elevation (ft): 3600 **Water Level Change**
Well depth (ft): 300 **1 year:** 0.20
Aquifer(s): **5 year:**
10 year: -18.50

Measurements from last 10 years

Date	Depth to WL (ft)	Elev of WL (ft)	Change (ft)
12/30/1997	43.90	3556.10	-1.61
2/6/1999	45.60	3554.40	-1.70
2/8/2000	45.60	3554.40	0.00
2/2/2001	48.90	3551.10	-3.30
12/28/2001	51.50	3548.50	-2.60
3/23/2003	63.40	3536.60	-11.90
2/17/2004	60.20	3539.80	3.20
1/20/2005	61.30	3538.70	-1.10
2/13/2006	62.60	3537.40	-1.30
4/6/2007	62.40	3537.60	0.20

All Historic Measurements



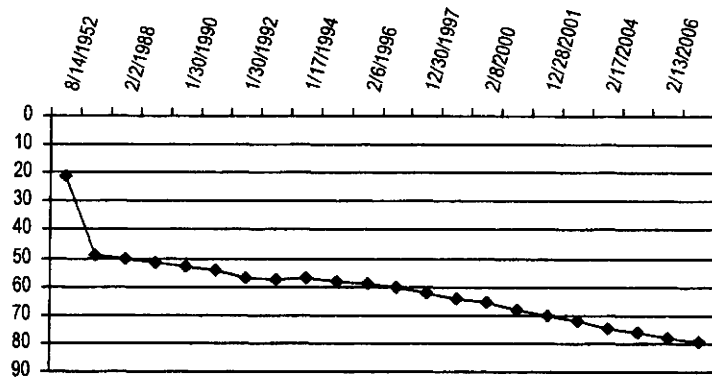
**NORTHERN HIGH PLAINS
DISTRICT: SAND HILLS**

Well Name: U.S. GOVERNMENT **Owner:**
Permit #: - - **Location #:** SB00304231BDD **USGS Site ID:** 401105102061101
Division: 1 **Water District:** 65 **County:** YUMA
Location: Q160 Q40 Q10 Section Twnshp Range PM Distance from section lines:
 NW SE SE 31 3 N 42 W S **From N/S line:** **From E/W line:**
UTM Coordinates (NAD83): **Northing (UTM y):** 4452362.0 **Easting (UTM x):** 746395.5 **Spotted from quarters**
Latitude/Longitude (decimal degrees): 40.185485 -102.105806
Surface Elevation (ft): 3614 **Water Level Change**
Well depth (ft): 92 **1 year:** -1.40
Aquifer(s): **5 year:**
10 year: -17.40

Measurements from last 10 years

Date	Depth to WL (ft)	Elev of WL (ft)	Change (ft)
12/30/1997	61.90	3552.10	-1.95
2/6/1999	64.00	3550.00	-2.10
2/8/2000	65.40	3548.60	-1.40
3/3/2001	68.00	3546.00	-2.60
12/28/2001	70.30	3543.70	-2.30
3/23/2003	72.40	3541.60	-2.10
2/17/2004	74.70	3539.30	-2.30
1/20/2005	76.30	3537.70	-1.60
2/13/2006	77.90	3536.10	-1.60
4/6/2007	79.30	3534.70	-1.40

All Historic Measurements

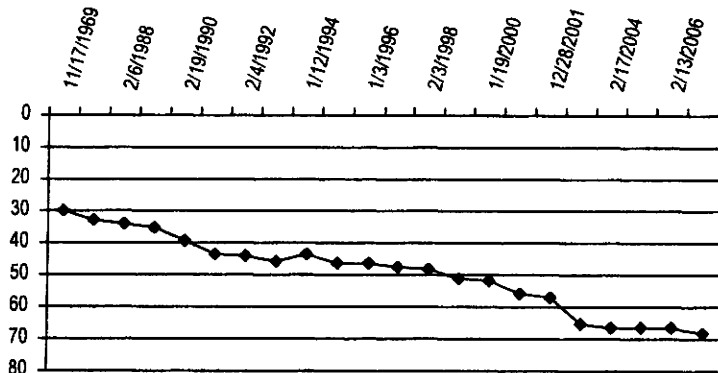


Well Name: CURE **Owner:**
Permit #: 13522 - F - **Location #:** SB00304313ACC **USGS Site ID:** 401350102072500
Division: 1 **Water District:** 65 **County:** YUMA
Location: Q160 Q40 Q10 Section Twnshp Range PM Distance from section lines:
 NE SW SW 13 3 N 43 W S **From N/S line:** **From E/W line:**
UTM Coordinates (NAD83): **Northing (UTM y):** 4457140.6 **Easting (UTM x):** 744867.1 **Spotted from quarters**
Latitude/Longitude (decimal degrees): 40.228931 -102.121918
Surface Elevation (ft): 3630 **Water Level Change**
Well depth (ft): 316 **1 year:** -1.70
Aquifer(s): OGALLALA **5 year:**
10 year:

Measurements from last 10 years

Date	Depth to WL (ft)	Elev of WL (ft)	Change (ft)
2/3/1998	48.30	3581.70	-0.70
2/6/1999	51.00	3579.00	-2.70
1/19/2000	51.90	3578.10	-0.90
2/12/2001	55.60	3574.40	-3.70
12/28/2001	57.30	3572.70	-1.70
2/23/2003	65.40	3564.60	-8.10
2/17/2004	66.50	3563.50	-1.10
1/20/2005	66.40	3563.60	0.10
2/13/2006	66.40	3563.60	0.00
4/6/2007	68.10	3561.90	-1.70

All Historic Measurements



**NORTHERN HIGH PLAINS
DISTRICT: SAND HILLS**

Well Name: CURE BROTHERS

Owner:

Permit #: 13511 - F - **Location #:** SB00304324CBD **USGS Site ID:** 401230102075000

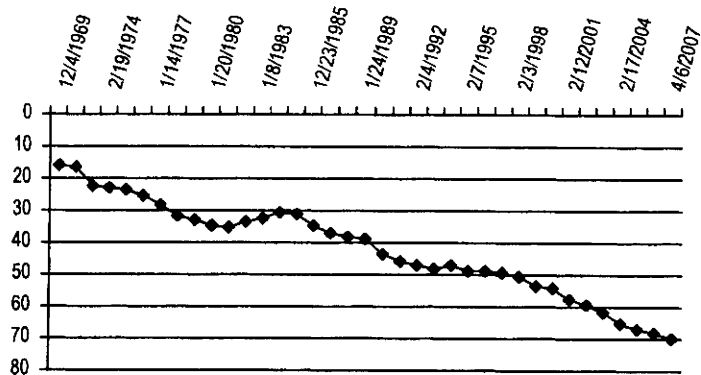
Division: 1 **Water District:** 65 **County:** YUMA
Location: Q160 Q40 Q10 **Section:** **Twnshp:** **Range:** **PM:** **Distance from section lines:**
 SW NW SE 24 3 N 43 W S **From N/S line:** **From E/W line:**
UTM Coordinates (NAD83): **Northing (UTM y):** 4455097.5 **Easting (UTM x):** 744315.1 *Spotted from quarters*
Latitude/Longitude (decimal degrees): 40.210708 -102.129175

Surface Elevation (ft): 3635 **Water Level Change**
Well depth (ft): 310 **1 year:** -2.10
Aquifer(s): **5 year:** **10 year:**

Measurements from last 10 years

Date	Depth to WL (ft)	Elev of WL (ft)	Change (ft)
2/3/1998	50.80	3584.20	-1.44
2/5/1999	53.30	3581.70	-2.50
1/19/2000	54.20	3580.80	-0.90
2/12/2001	57.70	3577.30	-3.50
12/28/2001	59.40	3575.60	-1.70
2/23/2003	62.00	3573.00	-2.60
2/17/2004	65.50	3569.50	-3.50
1/20/2005	67.20	3567.80	-1.70
2/13/2006	68.00	3567.00	-0.80
4/6/2007	70.10	3564.90	-2.10

All Historic Measurements



Well Name: DOKE

Owner:

Permit #: 15042 - F - **Location #:** SB00304326DBA **USGS Site ID:** 401150102082500

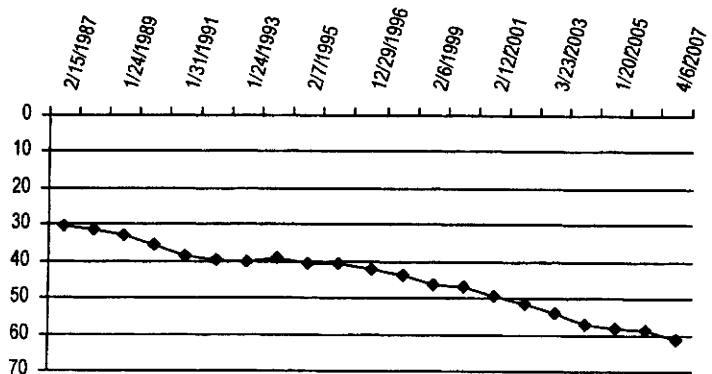
Division: 1 **Water District:** 65 **County:** YUMA
Location: Q160 Q40 Q10 **Section:** **Twnshp:** **Range:** **PM:** **Distance from section lines:**
 SE NW NE 26 3 N 43 W S **From N/S line:** **From E/W line:**
UTM Coordinates (NAD83): **Northing (UTM y):** 4453652.5 **Easting (UTM x):** 743539.3 *Spotted from quarters*
Latitude/Longitude (decimal degrees): 40.197931 -102.138827

Surface Elevation (ft): 3640 **Water Level Change**
Well depth (ft): 268 **1 year:** -2.70
Aquifer(s): **5 year:** **10 year:**

Measurements from last 10 years

Date	Depth to WL (ft)	Elev of WL (ft)	Change (ft)
2/3/1998	43.50	3596.50	-1.21
2/6/1999	46.10	3593.90	-2.60
1/19/2000	46.90	3593.10	-0.80
2/12/2001	49.50	3590.50	-2.60
12/28/2001	51.60	3588.40	-2.10
3/23/2003	54.20	3585.80	-2.60
2/17/2004	56.90	3583.10	-2.70
1/20/2005	58.30	3581.70	-1.40
2/13/2006	58.60	3581.40	-0.30
4/6/2007	61.30	3578.70	-2.70

All Historic Measurements



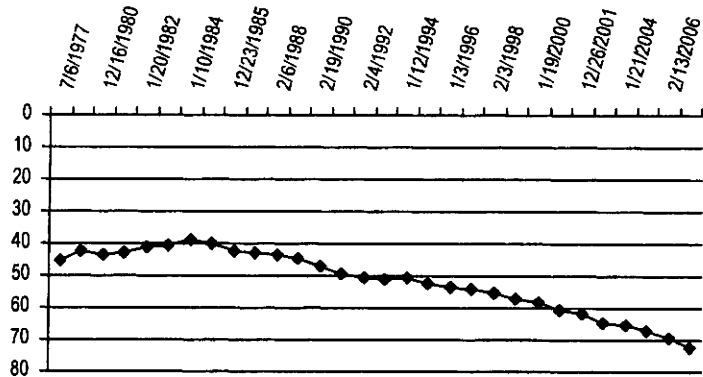
**NORTHERN HIGH PLAINS
DISTRICT: SAND HILLS**

Well Name: DOKE, WILLIAM **Owner:**
Permit #: 21000 - F - **Location #:** SB00304332AAB1 **USGS Site ID:** 401128102113801
Division: 1 **Water District:** 65 **County:** YUMA
Location: Q160 Q40 Q10 Section Twnshp Range PM Distance from section lines:
 NE NE NW 32 3 N 43 W S **From N/S line:** **From E/W line:**
UTM Coordinates (NAD83): **Northing (UTM y):** 4452644.4 **Easting (UTM x):** 738926.0 **Spotted from quarters**
Latitude/Longitude (decimal degrees): 40.190186 -102.193338
Surface Elevation (ft): 3680 **Water Level Change**
Well depth (ft): 326 **1 year:** -2.60
Aquifer(s): **5 year:**
10 year:

Measurements from last 10 years

Date	Depth to WL (ft)	Elev of WL (ft)	Change (ft)
2/3/1998	55.30	3624.70	-1.05
2/6/1999	57.25	3622.75	-1.95
1/19/2000	58.00	3622.00	-0.75
2/12/2001	60.50	3619.50	-2.50
12/26/2001	61.60	3618.40	-1.10
3/23/2003	64.80	3615.20	-3.20
1/21/2004	65.10	3614.90	-0.30
1/20/2005	67.30	3612.70	-2.20
2/13/2006	69.70	3610.30	-2.40
4/6/2007	72.30	3607.70	-2.60

All Historic Measurements

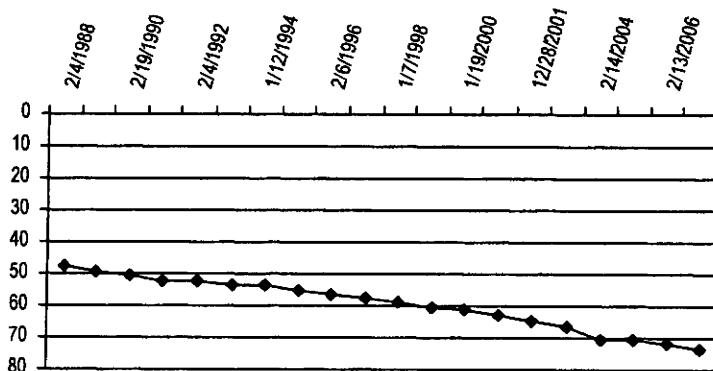


Well Name: BLEDSOE **Owner:**
Permit #: - - **Location #:** SB00304426B **USGS Site ID:**
Division: 1 **Water District:** 65 **County:** YUMA
Location: Q160 Q40 Q10 Section Twnshp Range PM Distance from section lines:
 NW 26 3 N 44 W S **From N/S line:** **From E/W line:**
UTM Coordinates (NAD83): **Northing (UTM y):** 4453774.4 **Easting (UTM x):** 733178.7 **Spotted from quarters**
Latitude/Longitude (decimal degrees): 40.201972 -102.260369
Surface Elevation (ft): **Water Level Change**
Well depth (ft): **1 year:** -1.80
Aquifer(s): **5 year:**
10 year:

Measurements from last 10 years

Date	Depth to WL (ft)	Elev of WL (ft)	Change (ft)
1/7/1998	58.70		-0.90
1/29/1999	60.30		-1.60
1/19/2000	61.40		-1.10
2/21/2001	63.20		-1.80
12/28/2001	64.70		-1.50
3/24/2003	66.60		-1.90
2/14/2004	70.80		-4.20
1/6/2005	70.80		0.00
2/13/2006	71.60		-0.80
4/6/2007	73.40		-1.80

All Historic Measurements



**NORTHERN HIGH PLAINS
DISTRICT: SAND HILLS**

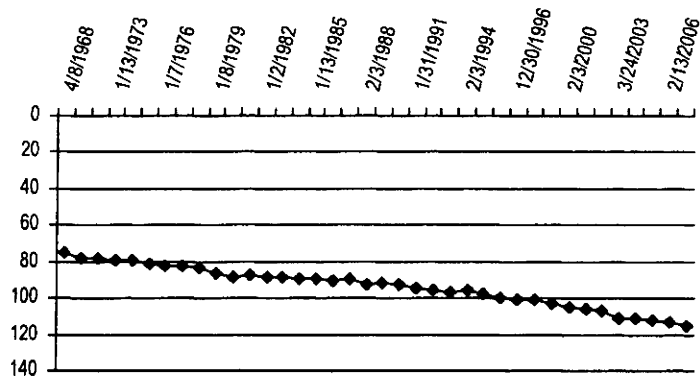
Well Name: HEMPHILL **Owner:**
Permit #: 12608 - F - **Location #:** SB00304501BCB **USGS Site ID:** 401540102212000
Division: 1 **Water District:** 65 **County:** YUMA
Location: Q160 Q40 Q10 Section Twnshp Range PM Distance from section lines:
 NW SW NW 1 3 N 45 W S **From N/S line:** **From E/W line:**
UTM Coordinates (NAD83): Northing (UTM y): 4459929.5 Easting (UTM x): 724696.5 Spotted from quarters
Latitude/Longitude (decimal degrees): 40.259681 -102.357770

Surface Elevation (ft): 3801 **Water Level Change**
Well depth (ft): 372 **1 year:** -2.10
Aquifer(s): **5 year:**
10 year:

Measurements from last 10 years

Date	Depth to WL (ft)	Elev of WL (ft)	Change (ft)
1/7/1998	101.00	3700.00	-0.01
2/6/1999	103.00	3698.00	-2.00
2/3/2000	104.50	3696.50	-1.50
2/20/2001	105.90	3695.10	-1.40
12/28/2001	106.90	3694.10	-1.00
3/24/2003	111.20	3689.80	-4.30
2/18/2004	110.70	3690.30	0.50
1/25/2005	112.40	3688.60	-1.70
2/13/2006	113.70	3687.30	-1.30
4/5/2007	115.80	3685.20	-2.10

All Historic Measurements



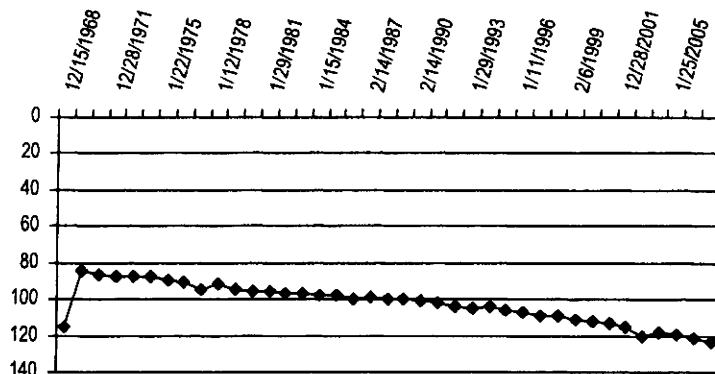
Well Name: COUNTRY ACRES **Owner:**
Permit #: 12601 - F - **Location #:** SB00304502CCA **USGS Site ID:** 401510102222000
Division: 1 **Water District:** 65 **County:** YUMA
Location: Q160 Q40 Q10 Section Twnshp Range PM Distance from section lines:
 SW SW NE 2 3 N 45 W S **From N/S line:** **From E/W line:**
UTM Coordinates (NAD83): Northing (UTM y): 4459096.9 Easting (UTM x): 723320.0 Spotted from quarters
Latitude/Longitude (decimal degrees): 40.252557 -102.374230

Surface Elevation (ft): 3815 **Water Level Change**
Well depth (ft): 345 **1 year:** -2.30
Aquifer(s): **5 year:**
10 year:

Measurements from last 10 years

Date	Depth to WL (ft)	Elev of WL (ft)	Change (ft)
1/7/1998	109.50	3705.50	-0.80
2/6/1999	111.10	3703.90	-1.60
2/3/2000	112.20	3702.80	-1.10
2/20/2001	113.60	3701.40	-1.40
12/28/2001	115.00	3700.00	-1.40
3/24/2003	120.50	3694.50	-5.50
2/18/2004	118.10	3696.90	2.40
1/25/2005	119.10	3695.90	-1.00
2/13/2006	121.10	3693.90	-2.00
4/5/2007	123.40	3691.60	-2.30

All Historic Measurements



**NORTHERN HIGH PLAINS
DISTRICT: SAND HILLS**

Well Name: KITZMILLER

Owner:

Permit #: - - **Location #:** SB00304504 **USGS Site ID:**

Division: 1 **Water District:** 65 **County:** YUMA

Location: Q160 Q40 Q10 Section Twnshp Range PM Distance from section lines:
4 3 N 45 W S From N/S line: From E/W line:

UTM Coordinates (NAD83): Northing (UTM y): 4459558.4 Easting (UTM x): 720617.5 Spotted from quarters

Latitude/Longitude (decimal degrees): 40.257427 -102.405817

Surface Elevation (ft):

Well depth (ft):

Aquifer(s):

Water Level Change

1 year: -2.40

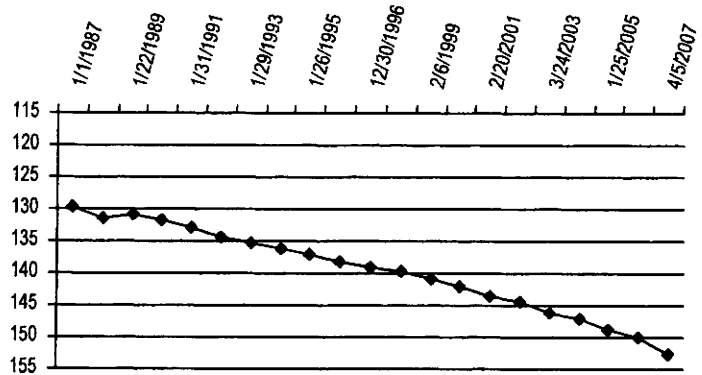
5 year:

10 year:

Measurements from last 10 years

Date	Depth to WL (ft)	Elev of WL (ft)	Change (ft)
1/7/1998	139.70		-0.50
2/6/1999	141.00		-1.30
2/3/2000	142.20		-1.20
2/20/2001	143.50		-1.30
12/28/2001	144.40		-0.90
3/24/2003	146.10		-1.70
2/18/2004	147.10		-1.00
1/25/2005	148.70		-1.60
2/13/2006	150.10		-1.40
4/5/2007	152.50		-2.40

All Historic Measurements



Well Name: ROTH

Owner:

Permit #: 12605 - F - **Location #:** SB00304513BAC **USGS Site ID:** 401400102212000

Division: 1 **Water District:** 65 **County:** YUMA

Location: Q160 Q40 Q10 Section Twnshp Range PM Distance from section lines:
NW NE SW 13 3 N 45 W S From N/S line: From E/W line:

UTM Coordinates (NAD83): Northing (UTM y): 4456916.9 Easting (UTM x): 725182.7 Spotted from quarters

Latitude/Longitude (decimal degrees): 40.232438 -102.353116

Surface Elevation (ft): 3800

Well depth (ft): 354

Aquifer(s):

Water Level Change

1 year: -1.70

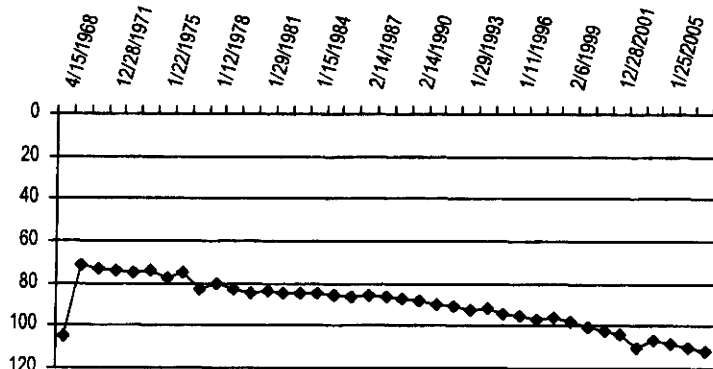
5 year:

10 year:

Measurements from last 10 years

Date	Depth to WL (ft)	Elev of WL (ft)	Change (ft)
1/7/1998	96.50	3703.50	0.30
2/6/1999	98.20	3701.80	-1.70
2/2/2000	100.20	3699.80	-2.00
2/20/2001	102.10	3697.90	-1.90
12/28/2001	103.90	3696.10	-1.80
3/24/2003	109.90	3690.10	-6.00
2/18/2004	106.80	3693.20	3.10
1/25/2005	108.60	3691.40	-1.80
2/13/2006	110.00	3690.00	-1.40
4/5/2007	111.70	3688.30	-1.70

All Historic Measurements



**NORTHERN HIGH PLAINS
DISTRICT: SAND HILLS**

Well Name: U.S. GOVERNMENT

Owner:

Permit #: - - **Location #:** SB00304530DDD2 **USGS Site ID:** 401140102260302


Division: 1 **Water District:** 65 **County:** YUMA
Location: Q160 Q40 Q10 Section Twnsh Range PM Distance from section lines:
 SE SE SE 30 3 N 45 W S *From N/S line:* *From EW line:*
UTM Coordinates (NAD83): *Northing (UTM y):* 4452411.3 *Easting (UTM x):* 718309.4 *Spotted from quarters*
Latitude/Longitude (decimal degrees): 40.193705 -102.435360

Surface Elevation (ft): 3865 **Water Level Change**
Well depth (ft): 111 **1 year:** -2.00
Aquifer(s): **5 year:**
10 year:

Measurements from last 10 years

Date	Depth to WL (ft)	Elev of WL (ft)	Change (ft)
1/7/1998	102.70	3762.30	-0.65
1/29/1999	104.10	3760.90	-1.40
2/3/2000	105.20	3759.80	-1.10
2/20/2001	107.00	3758.00	-1.80
12/26/2001	108.10	3756.90	-1.10
3/24/2003	112.10	3752.90	-4.00
1/16/2004	111.50	3753.50	0.60
12/12/2004	113.70	3751.30	-2.20
2/13/2006	113.50	3751.50	0.20
4/5/2007	115.50	3749.50	-2.00

All Historic Measurements



Well Name: BROPHY, T.

Owner:

Permit #: 12811 - F - **Location #:** SB00304604CAC **USGS Site ID:** 401520102312000

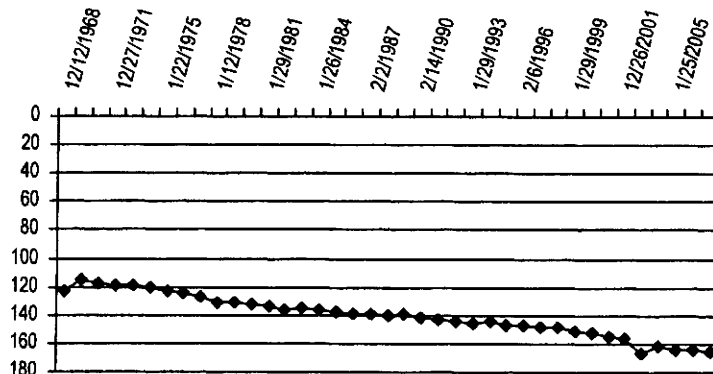
Division: 1 **Water District:** 65 **County:** YUMA
Location: Q160 Q40 Q10 Section Twnsh Range PM Distance from section lines:
 SW NE SW 4 3 N 46 W S *From N/S line:* *From EW line:*
UTM Coordinates (NAD83): *Northing (UTM y):* 4458978.4 *Easting (UTM x):* 710689.7 *Spotted from quarters*
Latitude/Longitude (decimal degrees): 40.254763 -102.522640

Surface Elevation (ft): 3925 **Water Level Change**
Well depth (ft): 335 **1 year:**
Aquifer(s): **5 year:**
10 year:

Measurements from last 10 years

Date	Depth to WL (ft)	Elev of WL (ft)	Change (ft)
1/7/1998	148.80	3776.20	-1.01
1/29/1999	150.75	3774.25	-1.95
2/3/2000	152.60	3772.40	-1.85
2/20/2001	154.80	3770.20	-2.20
12/26/2001	156.50	3768.50	-1.70
3/24/2003	167.40	3757.60	-10.90
2/18/2004	161.00	3764.00	6.40
1/25/2005	163.50	3761.50	-2.50
12/21/2005	164.70	3760.30	-1.20
4/5/2007	165.80	3759.20	-1.10

All Historic Measurements



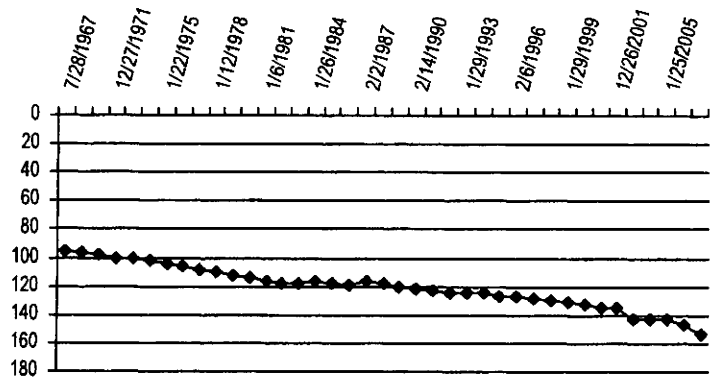
**NORTHERN HIGH PLAINS
DISTRICT: SAND HILLS**

Well Name: OESTMAN **Owner:**
Permit #: 11945 - FP - **Location #:** SB00304616DAC **USGS Site ID:** 401330102305000
Division: 1 **Water District:** 65 **County:** YUMA
Location: Q160 Q40 Q10 Section Twtnshp Range PM Distance from section lines:
 SE NE SW 16 3 N 46 W S **From N/S line:** **From E/W line:**
UTM Coordinates (NAD83): **Northing (UTM y):** 4455784.3 **Easting (UTM x):** 711619.0 **Spotted from quarters**
Latitude/Longitude (decimal degrees): 40.225779 -102.512775
Surface Elevation (ft): 3920 **Water Level Change**
Well depth (ft): 370 **1 year:**
Aquifer(s): **5 year:**
10 year:

Measurements from last 10 years

Date	Depth to WL (ft)	Elev of WL (ft)	Change (ft)
1/7/1998	129.50	3790.50	-1.40
1/29/1999	130.80	3789.20	-1.30
2/3/2000	132.50	3787.50	-1.70
2/20/2001	134.80	3785.20	-2.30
12/26/2001	135.60	3784.40	-0.80
3/24/2003	143.60	3776.40	-8.00
2/18/2004	142.60	3777.40	1.00
1/25/2005	143.00	3777.00	-0.40
12/21/2005	146.40	3773.60	-3.40
4/6/2007	153.90	3766.10	-7.50

All Historic Measurements

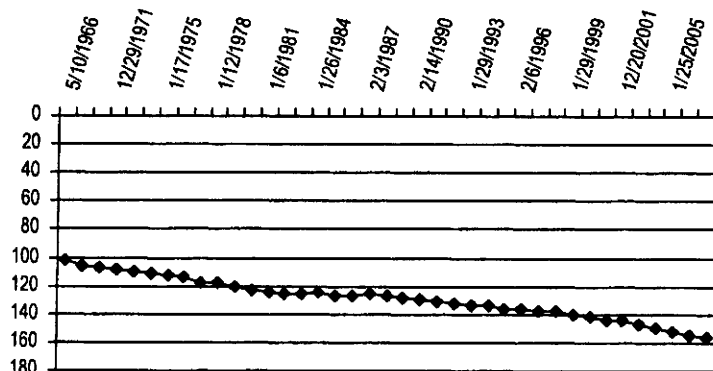


Well Name: WARD, A. & SON **Owner:**
Permit #: 10603 - F - **Location #:** SB00304617CBD **USGS Site ID:** 401330102324000
Division: 1 **Water District:** 65 **County:** YUMA
Location: Q160 Q40 Q10 Section Twtnshp Range PM Distance from section lines:
 SW NW SE 17 3 N 46 W S **From N/S line:** **From E/W line:**
UTM Coordinates (NAD83): **Northing (UTM y):** 4455668.8 **Easting (UTM x):** 709002.9 **Spotted from quarters**
Latitude/Longitude (decimal degrees): 40.225396 -102.543534
Surface Elevation (ft): 3935 **Water Level Change**
Well depth (ft): 372 **1 year:**
Aquifer(s): **5 year:**
10 year:

Measurements from last 10 years

Date	Depth to WL (ft)	Elev of WL (ft)	Change (ft)
1/7/1998	137.90	3797.10	-0.80
1/29/1999	139.80	3795.20	-1.90
2/3/2000	141.40	3793.60	-1.60
2/20/2001	143.80	3791.20	-2.40
12/20/2001	143.80	3791.20	0.00
3/24/2003	147.50	3787.50	-3.70
2/18/2004	149.10	3785.90	-1.60
1/25/2005	152.10	3782.90	-3.00
12/21/2005	154.80	3780.20	-2.70
4/5/2007	156.40	3778.60	-1.60

All Historic Measurements



**NORTHERN HIGH PLAINS
DISTRICT: SAND HILLS**

Well Name: NEWBANKS, J. **Owner:**
Permit #: 14047 - F - **Location #:** SB00304623BDC **USGS Site ID:** 401300102290000

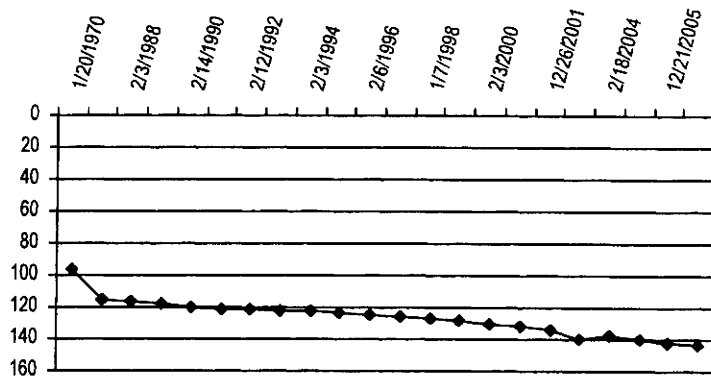
Division: 1 **Water District:** 65 **County:** YUMA
Location: Q160 Q40 Q10 Section Twnshp Range PM Distance from section lines:
 NW SE SW 23 3 N 46 W S **From N/S line:** **From E/W line:**
UTM Coordinates (NAD83): **Northing (UTM y):** 4454667.8 **Easting (UTM x):** 714069.8 **Spotted from quarters**
Latitude/Longitude (decimal degrees): 40.215108 -102.484368

Surface Elevation (ft): 3905 **Water Level Change**
Well depth (ft): 368 **1 year:**
Aquifer(s): **5 year:**
10 year:

Measurements from last 10 years

Date	Depth to WL (ft)	Elev of WL (ft)	Change (ft)
1/7/1998	127.40	3777.60	-1.40
1/29/1999	128.75	3776.25	-1.35
2/3/2000	130.20	3774.80	-1.45
2/20/2001	132.00	3773.00	-1.80
12/26/2001	133.60	3771.40	-1.60
3/24/2003	139.50	3765.50	-5.90
2/18/2004	137.70	3767.30	1.80
1/25/2005	139.80	3765.20	-2.10
12/21/2005	142.50	3762.50	-2.70
4/6/2007	143.70	3761.30	-1.20

All Historic Measurements



Well Name: SANDHILLS GW MGMT DISTRICT **Owner:** SAND HILLS GROUNDWATER MGMT DIST
Permit #: 271650 - - **Location #:** SB00404204BC **USGS Site ID:**

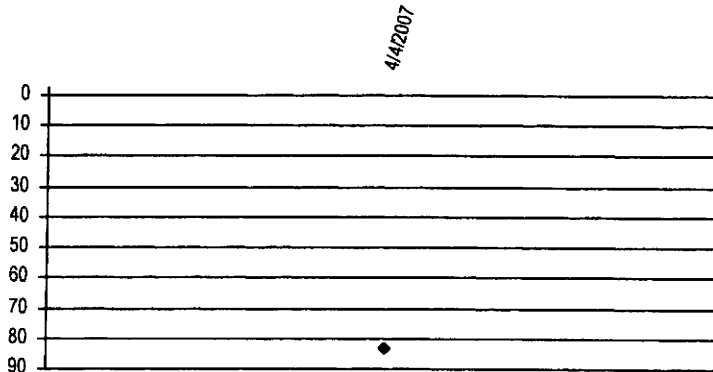
Division: 1 **Water District:** 65 **County:** YUMA
Location: Q160 Q40 Q10 Section Twnshp Range PM Distance from section lines:
 NW SW 4 4 N 42 W S **From N/S line:** 2250 N **From E/W line:** 40 W
UTM Coordinates (NAD83): **Northing (UTM y):** 4470278.5 **Easting (UTM x):** 748357.7 **Spotted from section lines**
Latitude/Longitude (decimal degrees):

Surface Elevation (ft): 3602 **Water Level Change**
Well depth (ft): 204 **1 year:**
Aquifer(s): OGALLALA **5 year:**
10 year:

Measurements from last 10 years

Date	Depth to WL (ft)	Elev of WL (ft)	Change (ft)
4/4/2007	83.50	3518.50	

All Historic Measurements



**NORTHERN HIGH PLAINS
DISTRICT: SAND HILLS**

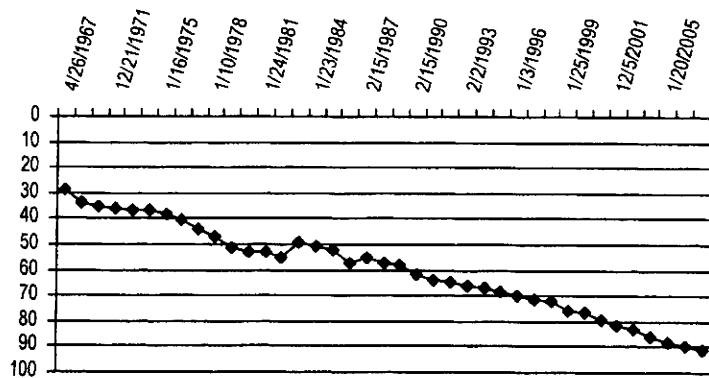
Well Name: G L G INC. **Owner:**
Permit #: 11534 - F - **Location #:** SB00404302AAC **USGS Site ID:** 402050102082000
Division: 1 **Water District:** 65 **County:** YUMA
Location: Q160 Q40 Q10 Section Twnshp Range PM Distance from section lines:
 NE NE SW 2 4 N 43 W S From N/S line: From E/W line:
UTM Coordinates (NAD83): Northing (UTM y): 4470467.4 Easting (UTM x): 743269.8 Spotted from quarters
Latitude/Longitude (decimal degrees): 40.349312 -102.135608

Surface Elevation (ft): 3635 **Water Level Change**
Well depth (ft): 335 **1 year:** -1.40
Aquifer(s): **5 year:**
10 year: -18.80

Measurements from last 10 years

Date	Depth to WL (ft)	Elev of WL (ft)	Change (ft)
12/30/1997	72.30	3562.70	-1.25
1/25/1999	75.70	3559.30	-3.40
1/28/2000	76.30	3558.70	-0.60
2/1/2001	79.10	3555.90	-2.80
12/5/2001	81.60	3553.40	-2.50
1/14/2003	83.40	3551.60	-1.80
2/16/2004	85.70	3549.30	-2.30
1/20/2005	88.20	3546.80	-2.50
2/1/2006	89.70	3545.30	-1.50
4/4/2007	91.10	3543.90	-1.40

All Historic Measurements



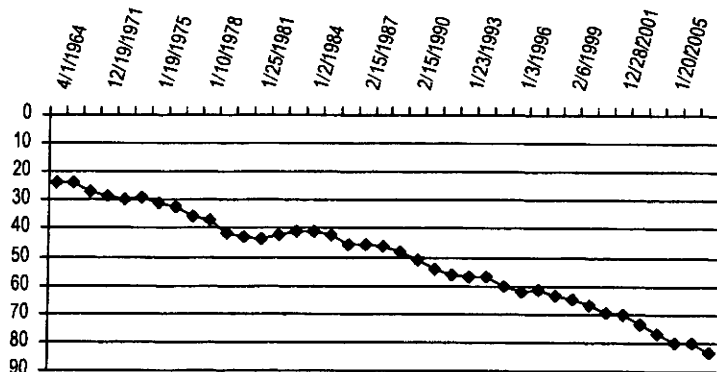
Well Name: WISDOM. **Owner:**
Permit #: 5492 - F - **Location #:** SB00404315CCB **USGS Site ID:** 401840102100000
Division: 1 **Water District:** 65 **County:** YUMA
Location: Q160 Q40 Q10 Section Twnshp Range PM Distance from section lines:
 SW SW NW 15 4 N 43 W S From N/S line: From E/W line:
UTM Coordinates (NAD83): Northing (UTM y): 4466020.3 Easting (UTM x): 740591.0 Spotted from quarters
Latitude/Longitude (decimal degrees): 40.310072 -102.168787

Surface Elevation (ft): 3655 **Water Level Change**
Well depth (ft): 204 **1 year:** -3.50
Aquifer(s): **5 year:**
10 year: -20.20

Measurements from last 10 years

Date	Depth to WL (ft)	Elev of WL (ft)	Change (ft)
12/23/1997	63.40	3591.60	-2.10
2/6/1999	64.60	3590.40	-1.20
1/28/2000	67.10	3587.90	-2.50
2/1/2001	69.80	3585.20	-2.70
12/28/2001	70.00	3585.00	-0.20
1/14/2003	73.20	3581.80	-3.20
2/18/2004	76.60	3578.40	-3.40
1/20/2005	80.30	3574.70	-3.70
2/1/2006	80.10	3574.90	0.20
4/4/2007	83.60	3571.40	-3.50

All Historic Measurements



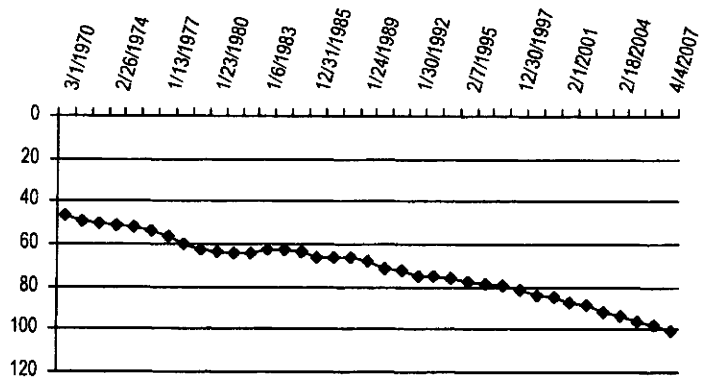
**NORTHERN HIGH PLAINS
DISTRICT: SAND HILLS**

Well Name: TATE **Owner:**
Permit #: 14114 - FP - **Location #:** SB00404318CAD **USGS Site ID:** 401845102131000
Division: 1 **Water District:** 65 **County:** YUMA
Location: Q160 Q40 Q10 Section Twnshp Range PM Distance from section lines:
SW NE SE 18 4 N 43 W S From N/S line: From E/W line:
UTM Coordinates (NAD83): Northing (UTM y): 4466070.7 Easting (UTM x): 736405.7 Spotted from quarters
Latitude/Longitude (decimal degrees): 40.311720 -102.217964
Surface Elevation (ft): 3720 **Water Level Change**
Well depth (ft): 345 **1 year:** -2.10
Aquifer(s): **5 year:**
10 year: -19.10

Measurements from last 10 years

Date	Depth to WL (ft)	Elev of WL (ft)	Change (ft)
12/30/1997	81.20	3638.80	-1.60
2/6/1999	83.45	3636.55	-2.25
1/28/2000	84.60	3635.40	-1.15
2/1/2001	87.30	3632.70	-2.70
12/28/2001	88.60	3631.40	-1.30
1/14/2003	91.40	3628.60	-2.80
2/18/2004	93.70	3626.30	-2.30
1/20/2005	96.00	3624.00	-2.30
2/1/2006	98.20	3621.80	-2.20
4/4/2007	100.30	3619.70	-2.10

All Historic Measurements

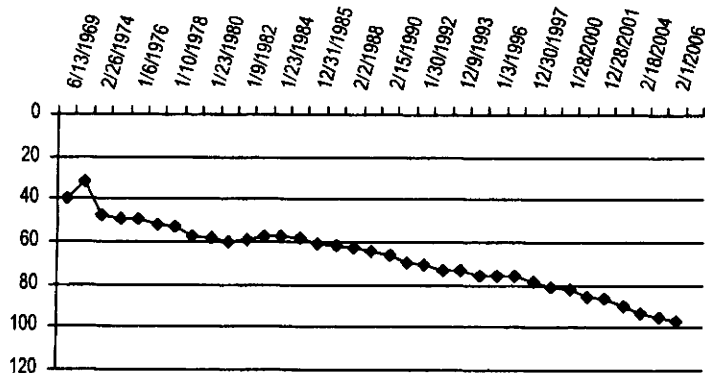


Well Name: CURE **Owner:**
Permit #: 16920 - FP - **Location #:** SB00404327ADB **USGS Site ID:** 401730102092000
Division: 1 **Water District:** 65 **County:** YUMA
Location: Q160 Q40 Q10 Section Twnshp Range PM Distance from section lines:
NE SE NW 27 4 N 43 W S From N/S line: From E/W line:
UTM Coordinates (NAD83): Northing (UTM y): 4463657.7 Easting (UTM x): 741885.8 Spotted from quarters
Latitude/Longitude (decimal degrees): 40.288439 -102.154461
Surface Elevation (ft): 3660 **Water Level Change**
Well depth (ft): 365 **1 year:**
Aquifer(s): **5 year:**
10 year:

Measurements from last 10 years

Date	Depth to WL (ft)	Elev of WL (ft)	Change (ft)
12/30/1997	78.90	3581.10	-2.60
2/7/1999	80.90	3579.10	-2.00
1/28/2000	82.40	3577.60	-1.50
2/1/2001	85.60	3574.40	-3.20
12/28/2001	86.70	3573.30	-1.10
3/21/2003	90.40	3569.60	-3.70
2/18/2004	93.10	3566.90	-2.70
1/20/2005	95.60	3564.40	-2.50
2/1/2006	97.40	3562.60	-1.80
4/4/2007			

All Historic Measurements



**NORTHERN HIGH PLAINS
DISTRICT: SAND HILLS**

Well Name: DODGE FARMS **Owner:**
Permit #: 14431 - FP - **Location #:** SB00404328CDC **USGS Site ID:** 401700102111000

Division: 1 **Water District:** 65 **County:** YUMA
Location: Q160 Q40 Q10 Section Twtnshp Range PM Distance from section lines:
SW SE SW 28 4 N 43 W S **From N/S line:** **From E/W line:**

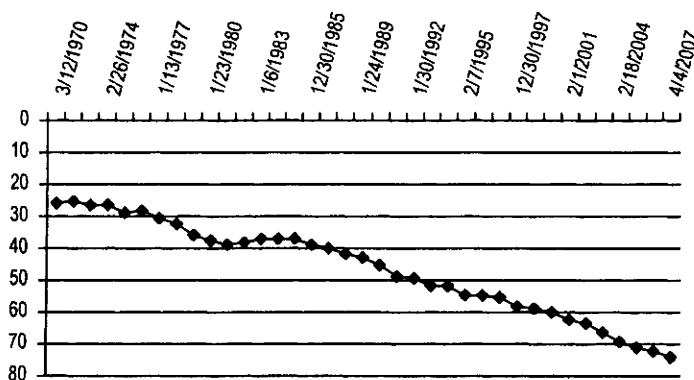
UTM Coordinates (NAD83): **Northing (UTM y):** 4462542.7 **Easting (UTM x):** 739513.7 **Spotted from quarters**
Latitude/Longitude (decimal degrees): 40.279088 -102.182750

Surface Elevation (ft): 3660 **Water Level Change**
Well depth (ft): 370 **1 year:** -1.70
Aquifer(s): OGALLALA **5 year:**
10 year: -15.90

Measurements from last 10 years

Date	Depth to WL (ft)	Elev of WL (ft)	Change (ft)
12/30/1997	58.20	3601.80	-2.80
2/7/1999	58.80	3601.20	-0.60
1/28/2000	59.80	3600.20	-1.00
2/1/2001	62.40	3597.60	-2.60
12/28/2001	63.60	3596.40	-1.20
1/14/2003	66.20	3593.80	-2.60
2/18/2004	69.20	3590.80	-3.00
1/20/2005	71.20	3588.80	-2.00
2/1/2006	72.40	3587.60	-1.20
4/4/2007	74.10	3585.90	-1.70

All Historic Measurements



Well Name: AGRI-VAL/ HENDRIX **Owner:**
Permit #: 11476 - F - **Location #:** SB00404401BCB **USGS Site ID:** 402050102144000

Division: 1 **Water District:** 65 **County:** YUMA
Location: Q160 Q40 Q10 Section Twtnshp Range PM Distance from section lines:
NW SW NW 1 4 N 44 W S **From N/S line:** **From E/W line:**

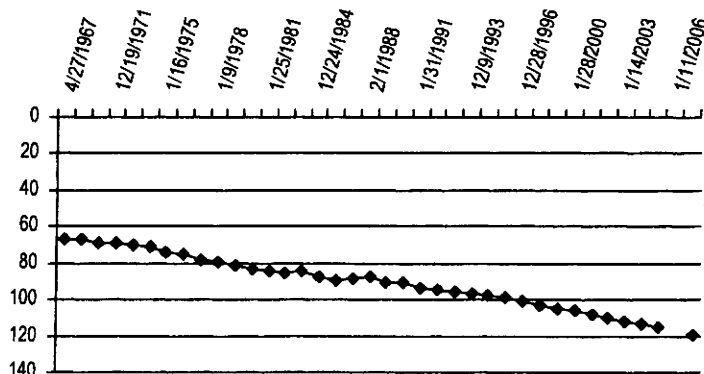
UTM Coordinates (NAD83): **Northing (UTM y):** 4469946.3 **Easting (UTM x):** 734066.6 **Spotted from quarters**
Latitude/Longitude (decimal degrees): 40.347254 -102.244042

Surface Elevation (ft): 3730 **Water Level Change**
Well depth (ft): 345 **1 year:**
Aquifer(s): OGALLALA **5 year:**
10 year: -17.10

Measurements from last 10 years

Date	Depth to WL (ft)	Elev of WL (ft)	Change (ft)
12/30/1997	102.60	3627.40	-1.55
1/25/1999	104.90	3625.10	-2.30
1/28/2000	105.90	3624.10	-1.00
2/1/2001	108.00	3622.00	-2.10
12/5/2001	109.80	3620.20	-1.80
1/14/2003	112.40	3617.60	-2.60
2/18/2004	112.90	3617.10	-0.50
1/20/2005	115.00	3615.00	-2.10
1/11/2006			
4/4/2007	119.70	3610.30	

All Historic Measurements



**NORTHERN HIGH PLAINS
DISTRICT: SAND HILLS**


Well Name: EINSPAHR, G **Owner:**
Permit #: 16070 - FP - **Location #:** SB00404406A **USGS Site ID:**
Division: 1 **Water District:** 65 **County:** YUMA
Location: Q160 Q40 Q10 Section Twnshp Range PM Distance from section lines:
 NE 6 4 N 44 W S From N/S line: From E/W line:
UTM Coordinates (NAD83): Northing (UTM y): 4469828.3 Easting (UTM x): 727111.2 Spotted from quarters
Latitude/Longitude (decimal degrees): 40.348114 -102.325892

Surface Elevation (ft):
Well depth (ft): 355 **Water Level Change**
Aquifer(s): OGALLALA **1 year:** -2.20
5 year:
10 year: -15.10

Measurements from last 10 years

Date	Depth to WL (ft)	Elev of WL (ft)	Change (ft)
12/23/1997	131.10		-1.60
2/5/1999	132.00		-0.90
1/19/2000	133.10		-1.10
2/19/2001	134.20		-1.10
12/29/2001	137.20		-3.00
3/21/2003	138.50		-1.30
2/13/2004	139.50		-1.00
1/19/2005	142.20		-2.70
1/18/2006	144.00		-1.80
4/4/2007	146.20		-2.20

All Historic Measurements



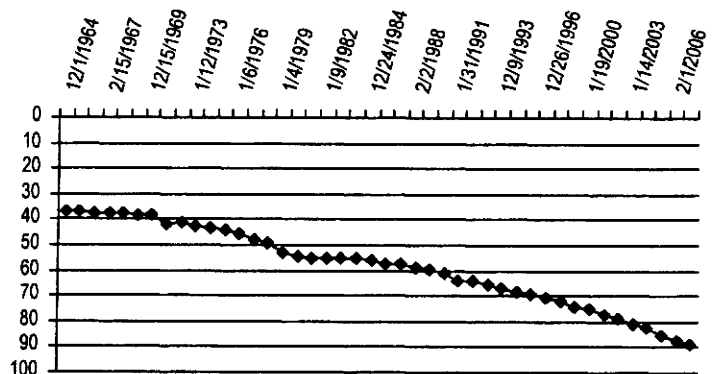
Well Name: BLECHA, HARRY **Owner:**
Permit #: 6507 - F - **Location #:** SB00404414DCD1 **USGS Site ID:** 401830102152000
Division: 1 **Water District:** 65 **County:** YUMA
Location: Q160 Q40 Q10 Section Twnshp Range PM Distance from section lines:
 SE SW SE 14 4 N 44 W S From N/S line: From E/W line:
UTM Coordinates (NAD83): Northing (UTM y): 4465588.7 Easting (UTM x): 733597.6 Spotted from quarters
Latitude/Longitude (decimal degrees): 40.308172 -102.251149

Surface Elevation (ft): 3705 **Water Level Change**
Well depth (ft): 319 **1 year:** -2.00
Aquifer(s): **5 year:**
10 year: -17.00

Measurements from last 10 years

Date	Depth to WL (ft)	Elev of WL (ft)	Change (ft)
12/23/1997	72.20	3632.80	-1.62
1/29/1999	73.90	3631.10	-1.70
1/19/2000	75.00	3630.00	-1.10
2/1/2001	77.50	3627.50	-2.50
12/2/2001	78.50	3626.50	-1.00
1/14/2003	81.10	3623.90	-2.60
2/18/2004	82.20	3622.80	-1.10
1/19/2005	85.30	3619.70	-3.10
2/1/2006	87.20	3617.80	-1.90
4/4/2007	89.20	3615.80	-2.00

All Historic Measurements



**NORTHERN HIGH PLAINS
DISTRICT: SAND HILLS**

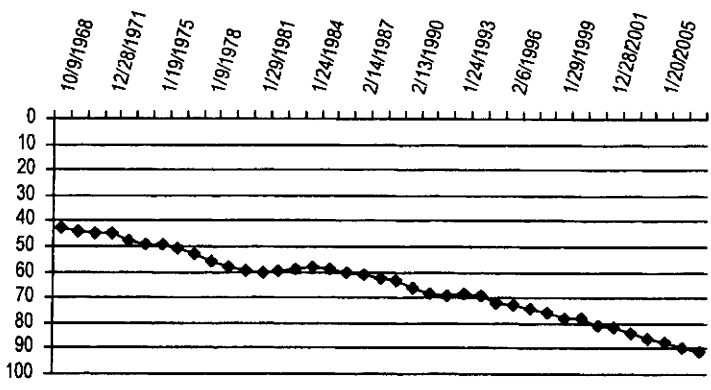
Well Name: BEAVERS **Owner:**
Permit #: 13259 - F - **Location #:** SB00404435DBD **USGS Site ID:** 401610102150000
Division: 1 **Water District:** 65 **County:** YUMA
Location: Q160 Q40 Q10 Section Twnshp Range PM Distance from section lines:
 SE NW SE 35 4 N 44 W S **From N/S line:** **From E/W line:**
UTM Coordinates (NAD83): **Northing (UTM y):** 4461156.1 **Easting (UTM x):** 733738.8 **Spotted from quarters**
Latitude/Longitude (decimal degrees): 40.268243 -102.251108

Surface Elevation (ft): 3725 **Water Level Change**
Well depth (ft): 360 **1 year:** -1.80
Aquifer(s): **5 year:**
10 year:

Measurements from last 10 years

Date	Depth to WL (ft)	Elev of WL (ft)	Change (ft)
1/7/1998	75.40	3649.60	-0.90
1/29/1999	77.90	3647.10	-2.50
1/19/2000	77.90	3647.10	0.00
2/12/2001	80.60	3644.40	-2.70
12/28/2001	81.50	3643.50	-0.90
3/21/2003	83.80	3641.20	-2.30
2/14/2004	86.20	3638.80	-2.40
1/20/2005	87.70	3637.30	-1.50
2/13/2006	89.60	3635.40	-1.90
4/4/2007	91.40	3633.60	-1.80

All Historic Measurements



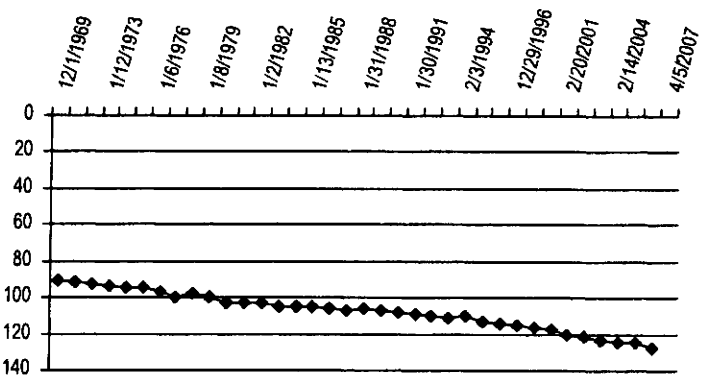
Well Name: BROPHY **Owner:**
Permit #: - - **Location #:** SB00404514CCD **USGS Site ID:** 401830102221000
Division: 1 **Water District:** 65 **County:** YUMA
Location: Q160 Q40 Q10 Section Twnshp Range PM Distance from section lines:
 SW SW SE 14 4 N 45 W S **From N/S line:** **From E/W line:**
UTM Coordinates (NAD83): **Northing (UTM y):** 4465292.1 **Easting (UTM x):** 723161.1 **Spotted from quarters**
Latitude/Longitude (decimal degrees): 40.308355 -102.373939

Surface Elevation (ft): 3800 **Water Level Change**
Well depth (ft): 140 **1 year:**
Aquifer(s): OGALLALA **5 year:**
10 year:

Measurements from last 10 years

Date	Depth to WL (ft)	Elev of WL (ft)	Change (ft)
12/23/1997	116.40	3683.60	-0.65
2/5/1999	117.10	3682.90	-0.70
2/20/2001	120.40	3679.60	-3.30
12/28/2001	121.40	3678.60	-1.00
3/21/2003	123.90	3676.10	-2.50
2/14/2004	124.80	3675.20	-0.90
1/19/2005	124.20	3675.80	0.60
2/1/2006	127.80	3672.20	-3.60
4/5/2007			

All Historic Measurements



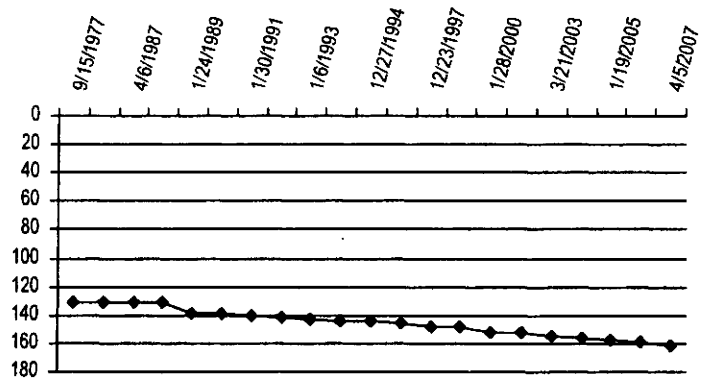
**NORTHERN HIGH PLAINS
DISTRICT: SAND HILLS**

Well Name: BROPHY, THOMAS E. **Owner:**
Permit #: 100241 - - **Location #:** SB00404517CAD2 **USGS Site ID:** 401847102252902
Division: 1 **Water District:** 65 **County:** YUMA
Location: Q160 Q40 Q10 Section Twnshp Range PM Distance from section lines:
 SW NE SE 17 4 N 45 W S From N/S line: From E/W line:
UTM Coordinates (NAD83): Northing (UTM y): 4465603.6 Easting (UTM x): 718778.2 Spotted from quarters
Latitude/Longitude (decimal degrees): 40.312317 -102.425359
Surface Elevation (ft): 3850 **Water Level Change**
Well depth (ft): 235 **1 year:** -2.60
Aquifer(s): **5 year:**
10 year: -14.20

Measurements from last 10 years

Date	Depth to WL (ft)	Elev of WL (ft)	Change (ft)
12/23/1997	147.80	3702.20	-2.18
2/5/1999	148.20	3701.80	-0.40
1/28/2000	151.60	3698.40	-3.40
12/28/2001	151.70	3698.30	-0.10
3/21/2003	154.70	3695.30	-3.00
2/14/2004	156.30	3693.70	-1.60
1/19/2005	158.00	3692.00	-1.70
2/1/2006	159.40	3690.60	-1.40
4/5/2007	162.00	3688.00	-2.60

All Historic Measurements

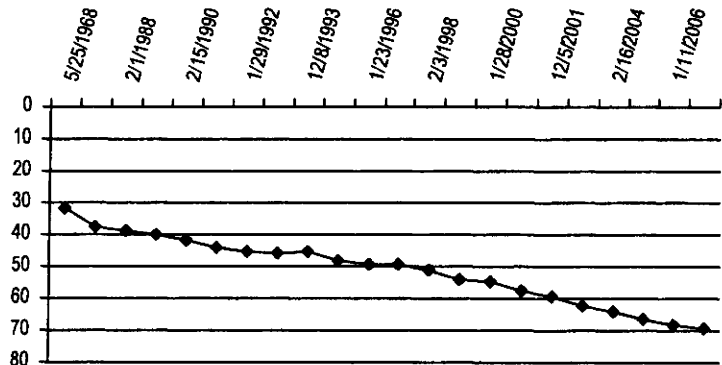


Well Name: YOUNG **Owner:**
Permit #: 11850 - F - **Location #:** SB00504207AAC **USGS Site ID:** 402510102043000
Division: 1 **Water District:** 65 **County:** YUMA
Location: Q160 Q40 Q10 Section Twnshp Range PM Distance from section lines:
 NE NE SW 7 5 N 42 W S From N/S line: From E/W line:
UTM Coordinates (NAD83): Northing (UTM y): 4478758.7 Easting (UTM x): 748192.9 Spotted from quarters
Latitude/Longitude (decimal degrees): 40.422463 -102.074483
Surface Elevation (ft): 3575 **Water Level Change**
Well depth (ft): 330 **1 year:** -0.90
Aquifer(s): OGALLALA **5 year:**
10 year:

Measurements from last 10 years

Date	Depth to WL (ft)	Elev of WL (ft)	Change (ft)
2/3/1998	51.20	3523.80	-1.90
1/25/1999	53.90	3521.10	-2.70
1/28/2000	54.65	3520.35	-0.75
2/2/2001	57.60	3517.40	-2.95
12/5/2001	59.50	3515.50	-1.90
1/14/2003	62.10	3512.90	-2.60
2/16/2004	64.20	3510.80	-2.10
1/18/2005	66.60	3508.40	-2.40
1/11/2006	68.40	3506.60	-1.80
4/4/2007	69.30	3505.70	-0.90

All Historic Measurements



**NORTHERN HIGH PLAINS
DISTRICT: SAND HILLS**

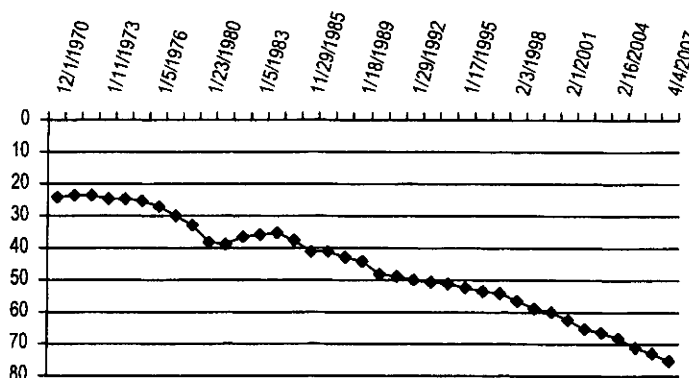
Well Name: THOMPSON, G.L. **Owner:**
Permit #: 10451 - FP - **Location #:** SB00504229CAA **USGS Site ID:** 402220102035000
Division: 1 **Water District:** 65 **County:** YUMA
Location: Q160 Q40 Q10 Section Twnshp Range PM Distance from section lines:
 SW NE NE 29 5 N 42 W S **From N/S line:** **From EW line:**
UTM Coordinates (NAD83): Northing (UTM y): 4473351.1 Easting (UTM x): 749435.3 Spotted from quarters
Latitude/Longitude (decimal degrees): 40.373437 -102.061974

Surface Elevation (ft): 3600 **Water Level Change**
Well depth (ft): 340 **1 year:** -2.30
Aquifer(s): OGALLALA **5 year:**
10 year:

Measurements from last 10 years

Date	Depth to WL (ft)	Elev of WL (ft)	Change (ft)
2/3/1998	56.20	3543.80	-1.80
1/25/1999	58.75	3541.25	-2.55
1/28/2000	59.90	3540.10	-1.15
2/1/2001	62.50	3537.50	-2.60
12/5/2001	65.00	3535.00	-2.50
1/14/2003	66.50	3533.50	-1.50
2/16/2004	68.20	3531.80	-1.70
1/18/2005	71.30	3528.70	-3.10
2/1/2006	72.80	3527.20	-1.50
4/4/2007	75.10	3524.90	-2.30

All Historic Measurements



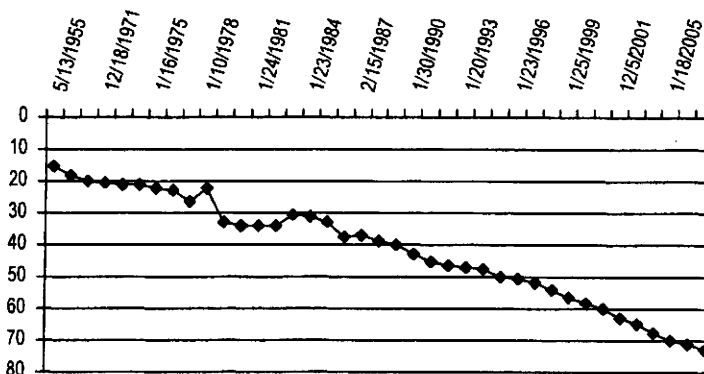
Well Name: BENEDETTI **Owner:**
Permit #: 16216 - F - **Location #:** SB00504231CCA **USGS Site ID:** 402120102050000
Division: 1 **Water District:** 65 **County:** YUMA
Location: Q160 Q40 Q10 Section Twnshp Range PM Distance from section lines:
 SW SW NE 31 5 N 42 W S **From N/S line:** **From EW line:**
UTM Coordinates (NAD83): Northing (UTM y): 4471232.0 Easting (UTM x): 747538.5 Spotted from quarters
Latitude/Longitude (decimal degrees): 40.354936 -102.085111

Surface Elevation (ft): 3601 **Water Level Change**
Well depth (ft): 216 **1 year:** -1.90
Aquifer(s): OGALLALA **5 year:**
10 year: -18.80

Measurements from last 10 years

Date	Depth to WL (ft)	Elev of WL (ft)	Change (ft)
12/30/1997	54.20	3546.80	-2.45
1/25/1999	56.25	3544.75	-2.05
1/28/2000	58.00	3543.00	-1.75
2/1/2001	60.10	3540.90	-2.10
12/5/2001	63.00	3538.00	-2.90
1/14/2003	64.90	3536.10	-1.90
2/16/2004	67.80	3533.20	-2.90
1/18/2005	69.90	3531.10	-2.10
2/1/2006	71.10	3529.90	-1.20
4/4/2007	73.00	3528.00	-1.90

All Historic Measurements



**NORTHERN HIGH PLAINS
DISTRICT: SAND HILLS**

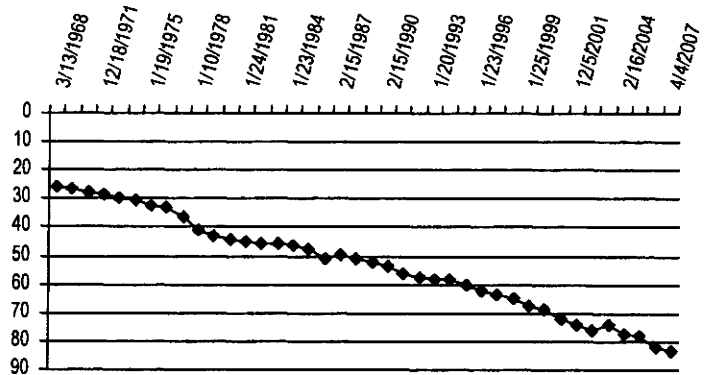
Well Name: BANAKA, H. **Owner:**
Permit #: 12478 - F - **Location #:** SB00504303DDB **USGS Site ID:** 402550102075000
Division: 1 **Water District:** 65 **County:** YUMA
Location: Q160 Q40 Q10 Section Twnshp Range PM Distance from section lines:
 SE SE NW 3 5 N 43 W S **From N/S line:** **From E/W line:**
UTM Coordinates (NAD83): Northing (UTM y): 4479174.2 Easting (UTM x): 743302.0 Spotted from quarters
Latitude/Longitude (decimal degrees): 40.427645 -102.131905

Surface Elevation (ft): 3625 **Water Level Change**
Well depth (ft): 175 **1 year:** -1.40
Aquifer(s): **5 year:**
10 year:

Measurements from last 10 years

Date	Depth to WL (ft)	Elev of WL (ft)	Change (ft)
2/3/1998	64.80	3560.20	-1.55
1/25/1999	67.50	3557.50	-2.70
1/28/2000	69.10	3555.90	-1.60
2/2/2001	71.90	3553.10	-2.80
12/5/2001	74.00	3551.00	-2.10
1/14/2003	76.40	3548.60	-2.40
12/5/2003	74.00	3551.00	2.40
2/16/2004	77.40	3547.60	-3.40
1/10/2005	78.10	3546.90	-0.70
1/25/2006	82.00	3543.00	-3.90
4/4/2007	83.40	3541.60	-1.40

All Historic Measurements



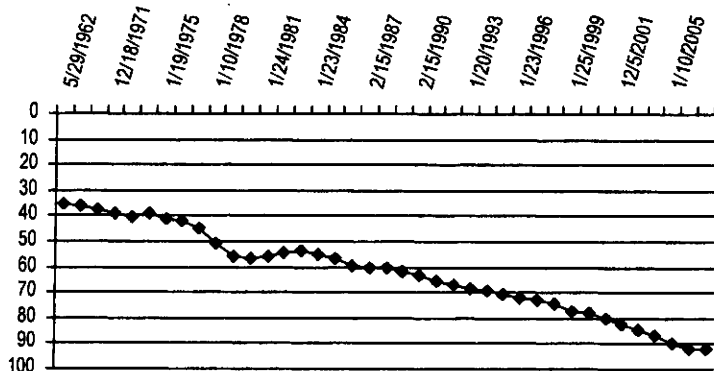
Well Name: HAYES, S&R **Owner:**
Permit #: 3592 - F - **Location #:** SB00504314ADC **USGS Site ID:** 402400102073000
Division: 1 **Water District:** 65 **County:** YUMA
Location: Q160 Q40 Q10 Section Twnshp Range PM Distance from section lines:
 NE SE SW 14 5 N 43 W S **From N/S line:** **From E/W line:**
UTM Coordinates (NAD83): Northing (UTM y): 4476587.1 Easting (UTM x): 745056.6 Spotted from quarters
Latitude/Longitude (decimal degrees): 40.403853 -102.112242

Surface Elevation (ft): 3625 **Water Level Change**
Well depth (ft): 253 **1 year:** -0.10
Aquifer(s): **5 year:**
10 year:

Measurements from last 10 years

Date	Depth to WL (ft)	Elev of WL (ft)	Change (ft)
2/3/1998	74.50	3550.50	-1.55
1/25/1999	76.90	3548.10	-2.40
1/28/2000	77.80	3547.20	-0.90
2/2/2001	80.10	3544.90	-2.30
12/5/2001	82.60	3542.40	-2.50
1/14/2003	84.30	3540.70	-1.70
1/22/2004	86.80	3538.20	-2.50
1/10/2005	89.50	3535.50	-2.70
1/11/2006	91.90	3533.10	-2.40
4/4/2007	92.00	3533.00	-0.10

All Historic Measurements



**NORTHERN HIGH PLAINS
DISTRICT: SAND HILLS**

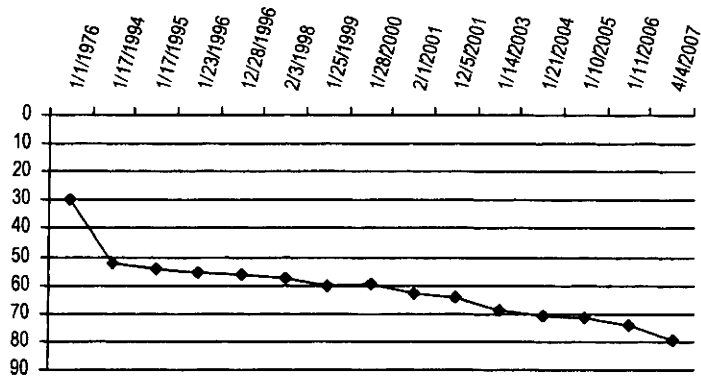
Well Name: ORTNER, T. **Owner:**
Permit #: 19950 - FP - **Location #:** SB00504323B **USGS Site ID:**
Division: 1 **Water District:** 65 **County:** YUMA
Location: Q160 Q40 Q10 Section Twnshp Range PM Distance from section lines:
 NW 23 5 N 43 W S **From N/S line:** **From E/W line:**
UTM Coordinates (NAD83): Northing (UTM y): 4475263.6 Easting (UTM x): 744215.8 Spotted from quarters
Latitude/Longitude (decimal degrees): 40.392191 -102.122646

Surface Elevation (ft):
Well depth (ft): 340 **Water Level Change**
Aquifer(s): OGALLALA **1 year:** -5.30
5 year:
10 year:

Measurements from last 10 years

Date	Depth to WL (ft)	Elev of WL (ft)	Change (ft)
2/3/1998	57.70		-1.20
1/25/1999	59.90		-2.20
1/28/2000	59.40		0.50
2/1/2001	63.00		-3.60
12/5/2001	64.50		-1.50
1/14/2003	68.50		-4.00
1/21/2004	70.70		-2.20
1/10/2005	71.20		-0.50
1/11/2006	74.20		-3.00
4/4/2007	79.50		-5.30

All Historic Measurements



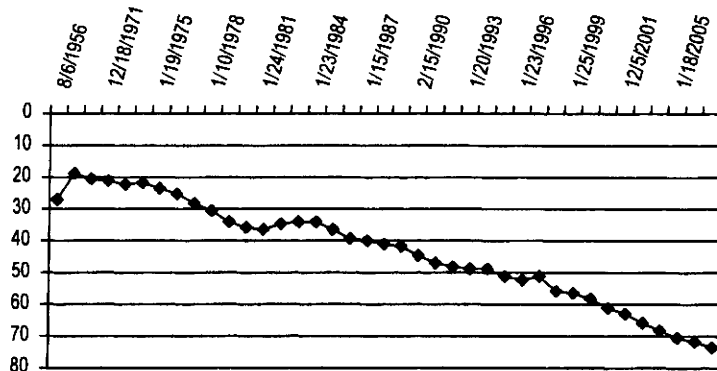
Well Name: GRAHAM **Owner:**
Permit #: 20293 - R - **Location #:** SB00504324DDA **USGS Site ID:** 402300102054000
Division: 1 **Water District:** 65 **County:** YUMA
Location: Q160 Q40 Q10 Section Twnshp Range PM Distance from section lines:
 SE SE NE 24 5 N 43 W S **From N/S line:** **From E/W line:**
UTM Coordinates (NAD83): Northing (UTM y): 4474428.1 Easting (UTM x): 746970.3 Spotted from quarters
Latitude/Longitude (decimal degrees): 40.383861 -102.090556

Surface Elevation (ft): 3601 **Water Level Change**
Well depth (ft): 340 **1 year:** -1.60
Aquifer(s): OGALLALA **5 year:**
10 year: -17.70

Measurements from last 10 years

Date	Depth to WL (ft)	Elev of WL (ft)	Change (ft)
12/23/1997	55.60	3545.40	-4.24
1/25/1999	56.50	3544.50	-0.90
1/28/2000	58.50	3542.50	-2.00
2/1/2001	61.00	3540.00	-2.50
12/5/2001	63.10	3537.90	-2.10
1/14/2003	65.60	3535.40	-2.50
2/16/2004	68.10	3532.90	-2.50
1/18/2005	70.40	3530.60	-2.30
2/1/2006	71.70	3529.30	-1.30
4/4/2007	73.30	3527.70	-1.60

All Historic Measurements



**NORTHERN HIGH PLAINS
DISTRICT: SAND HILLS**

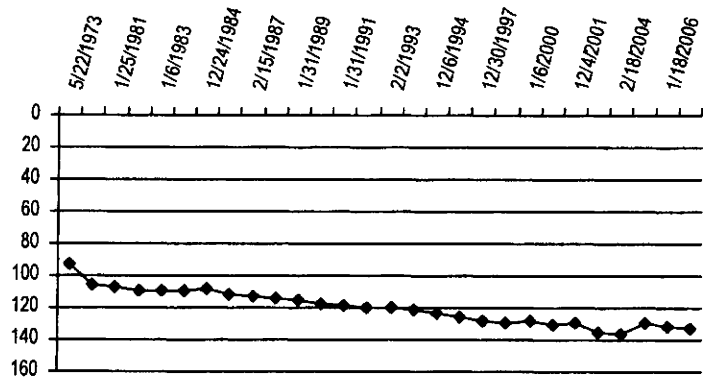
Well Name: BRINKEMA **Owner:**
Permit #: 19178 - F - **Location #:** SB00504403CAA1 **USGS Site ID:** 402554102151701
Division: 1 **Water District:** 65 **County:** YUMA
Location: Q160 Q40 Q10 Section Twnshp Range PM Distance from section lines:
SW NE NE 3 5 N 44 W S From N/S line: From E/W line:
UTM Coordinates (NAD83): Northing (UTM y): 4479243.1 Easting (UTM x): 732921.5 Spotted from quarters
Latitude/Longitude (decimal degrees): 40.431235 -102.254111

Surface Elevation (ft): 3735 **Water Level Change**
Well depth (ft): 228 **1 year:** -1.00
Aquifer(s): OGALLALA **5 year:**
10 year: -4.60

Measurements from last 10 years

Date	Depth to WL (ft)	Elev of WL (ft)	Change (ft)
12/30/1997	128.10	3606.90	-2.04
1/25/1999	129.50	3605.50	-1.40
1/6/2000	128.50	3606.50	1.00
2/19/2001	130.40	3604.60	-1.90
12/4/2001	129.90	3605.10	0.50
3/21/2003	135.40	3599.60	-5.50
2/18/2004	137.00	3598.00	-1.60
1/18/2005	129.00	3606.00	8.00
1/18/2006	131.70	3603.30	-2.70
4/3/2007	132.70	3602.30	-1.00

All Historic Measurements



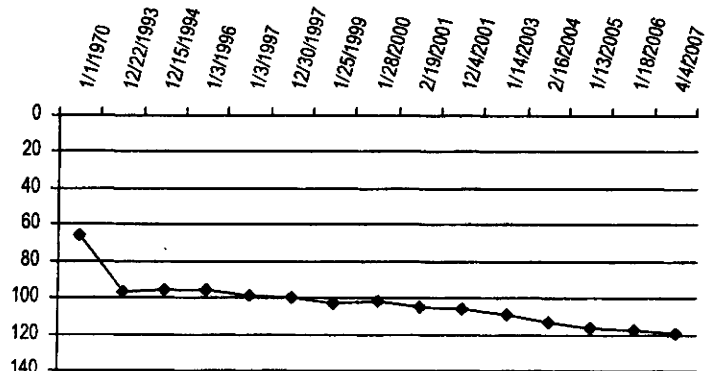
Well Name: ORTNER-STATE **Owner:**
Permit #: 13884 - FP - **Location #:** SB00504436B **USGS Site ID:**
Division: 1 **Water District:** 65 **County:** YUMA
Location: Q160 Q40 Q10 Section Twnshp Range PM Distance from section lines:
NW 36 5 N 44 W S From N/S line: From E/W line:
UTM Coordinates (NAD83): Northing (UTM y): 4471773.9 Easting (UTM x): 736182.5 Spotted from quarters
Latitude/Longitude (decimal degrees): 40.363104 -102.218479

Surface Elevation (ft): **Water Level Change**
Well depth (ft): 290 **1 year:** -2.00
Aquifer(s): OGALLALA **5 year:**
10 year:

Measurements from last 10 years

Date	Depth to WL (ft)	Elev of WL (ft)	Change (ft)
1/3/1997	99.30		-3.20
12/30/1997	100.10		-0.80
1/25/1999	102.50		-2.40
1/28/2000	102.30		0.20
2/19/2001	104.50		-2.20
12/4/2001	106.00		-1.50
1/14/2003	109.30		-3.30
2/16/2004	112.80		-3.50
1/13/2005	116.50		-3.70
1/18/2006	117.10		-0.60
4/4/2007	119.10		-2.00

All Historic Measurements



**NORTHERN HIGH PLAINS
DISTRICT: SAND HILLS**

Well Name: WAGNER

Owner:

Permit #: - - Location #: SB00504503B USGS Site ID:

Division: 1 Water District: 65 County: YUMA
 Location: Q160 Q40 Q10 Section Twnshp Range PM Distance from section lines:
 NW 3 5 N 45 W S From N/S line: From E/W line:
 UTM Coordinates (NAD83): Northing (UTM y): 4479447.0 Easting (UTM x): 722796.6 Spotted from quarters
 Latitude/Longitude (decimal degrees): 40.435843 -102.373280

Surface Elevation (ft):

Well depth (ft):

Aquifer(s): OGALLALA

Water Level Change

1 year: -0.80

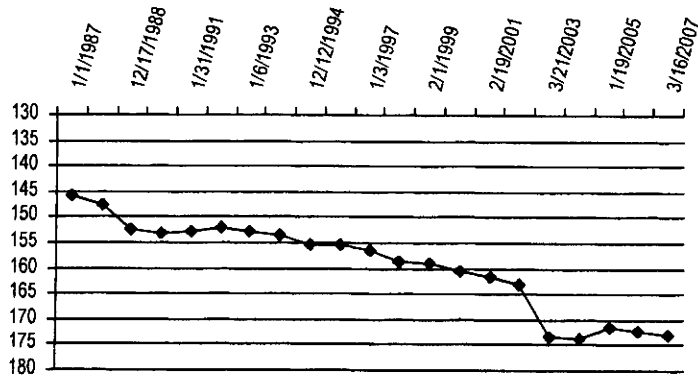
5 year:

10 year:

Measurements from last 10 years

Date	Depth to WL (ft)	Elev of WL (ft)	Change (ft)
1/3/1997	156.50		-0.97
12/23/1997	158.60		-2.10
2/1/1999	159.00		-0.40
1/6/2000	160.50		-1.50
2/19/2001	161.80		-1.30
12/11/2001	163.10		-1.30
3/21/2003	173.30		-10.20
2/13/2004	173.90		-0.60
1/19/2005	171.60		2.30
1/18/2006	172.10		-0.50
3/16/2007	172.90		-0.80

All Historic Measurements



Well Name: DODGE FARMS

Owner:

Permit #: 13523 - F - Location #: SB00504504CCA USGS Site ID: 402540102233000

Division: 1 Water District: 65 County: YUMA
 Location: Q160 Q40 Q10 Section Twnshp Range PM Distance from section lines:
 SW SW NE 4 5 N 45 W S From N/S line: From E/W line:
 UTM Coordinates (NAD83): Northing (UTM y): 4478490.5 Easting (UTM x): 721108.3 Spotted from quarters
 Latitude/Longitude (decimal degrees): 40.427685 -102.393498

Surface Elevation (ft): 3815

Well depth (ft): 355

Aquifer(s): OGALLALA

Water Level Change

1 year: -1.60

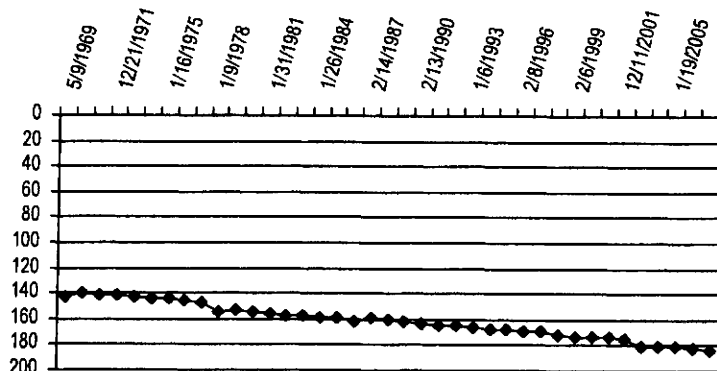
5 year:

10 year:

Measurements from last 10 years

Date	Depth to WL (ft)	Elev of WL (ft)	Change (ft)
1/3/1997	169.20	3645.80	-0.75
12/23/1997	172.30	3642.70	-3.10
2/6/1999	173.80	3641.20	-1.50
1/28/2000	173.30	3641.70	0.50
2/19/2001	174.00	3641.00	-0.70
12/11/2001	175.40	3639.60	-1.40
3/21/2003	180.40	3634.60	-5.00
2/13/2004	180.90	3634.10	-0.50
1/19/2005	180.70	3634.30	0.20
1/18/2006	182.30	3632.70	-1.60
3/16/2007	183.90	3631.10	-1.60

All Historic Measurements



**NORTHERN HIGH PLAINS
DISTRICT: SAND HILLS**

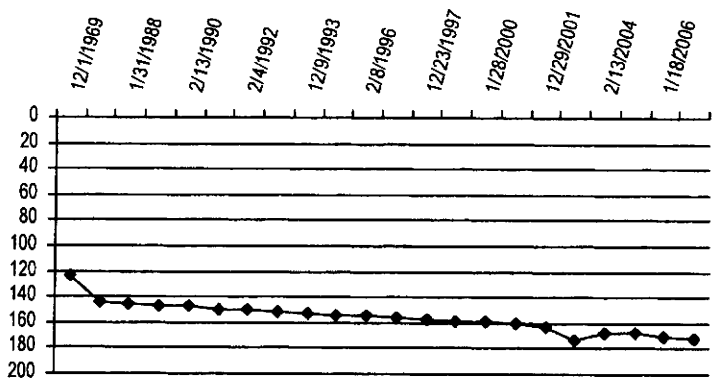
Well Name: BENNETT **Owner:**
Permit #: 5775 - F - **Location #:** SB00504515CCA **USGS Site ID:** 402350102223000
Division: 1 **Water District:** 65 **County:** YUMA
Location: Q160 Q40 Q10 **Section** **Twnshp** **Range** **PM** **Distance from section lines:**
SW SW NE 15 5 N 45 W S **From N/S line:** **From E/W line:**
UTM Coordinates (NAD83): **Northing (UTM y):** 4475300.9 **Easting (UTM x):** 722868.0 **Spotted from quarters**
Latitude/Longitude (decimal degrees): 40.398510 -102.373890

Surface Elevation (ft): 3805 **Water Level Change**
Well depth (ft): 250 **1 year:** -1.20
Aquifer(s): OGALLALA **5 year:**
10 year:

Measurements from last 10 years

Date	Depth to WL (ft)	Elev of WL (ft)	Change (ft)
1/3/1997	155.75	3649.25	-1.29
12/23/1997	157.50	3647.50	-1.75
2/6/1999	158.20	3646.80	-0.70
1/28/2000	159.40	3645.60	-1.20
2/19/2001	160.60	3644.40	-1.20
12/29/2001	163.20	3641.80	-2.60
3/21/2003	173.80	3631.20	-10.60
2/13/2004	167.50	3637.50	6.30
1/19/2005	168.00	3637.00	-0.50
1/18/2006	170.60	3634.40	-2.60
4/4/2007	171.80	3633.20	-1.20

All Historic Measurements



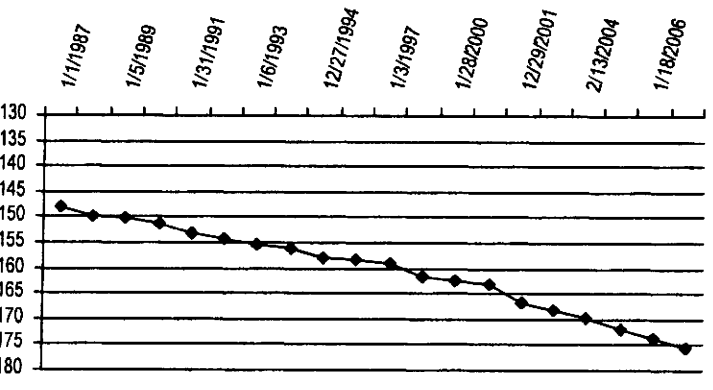
Well Name: BLEDSOE **Owner:**
Permit #: 21858 - F - **Location #:** SB00504515D **USGS Site ID:**
Division: 1 **Water District:** 65 **County:** YUMA
Location: Q160 Q40 Q10 **Section** **Twnshp** **Range** **PM** **Distance from section lines:**
SE 15 5 N 45 W S **From N/S line:** **From E/W line:**
UTM Coordinates (NAD83): **Northing (UTM y):** 4475431.4 **Easting (UTM x):** 723779.3 **Spotted from quarters**
Latitude/Longitude (decimal degrees): 40.399440 -102.363117

Surface Elevation (ft): **Water Level Change**
Well depth (ft): **1 year:** -1.90
Aquifer(s): OGALLALA **5 year:**
10 year: -16.70

Measurements from last 10 years

Date	Depth to WL (ft)	Elev of WL (ft)	Change (ft)
1/3/1997	159.00		-0.87
2/6/1999	161.50		-2.50
1/28/2000	162.20		-0.70
2/19/2001	163.20		-1.00
12/29/2001	166.60		-3.40
3/21/2003	168.10		-1.50
2/13/2004	169.80		-1.70
1/19/2005	171.90		-2.10
1/18/2006	173.80		-1.90
4/4/2007	175.70		-1.90

All Historic Measurements



**NORTHERN HIGH PLAINS
DISTRICT: SAND HILLS**

Well Name: EINSPAHR **Owner:**
Permit #: 11976 - FP - **Location #:** SB00504534AAB **USGS Site ID:** 402210102215000

Division: 1 **Water District:** 65 **County:** YUMA
Location: Q160 Q40 Q10 Section **Twnshp** Range **PM** Distance from section lines:
 NE NE NW 34 5 N 45 W S **From N/S line:** **From E/W line:**

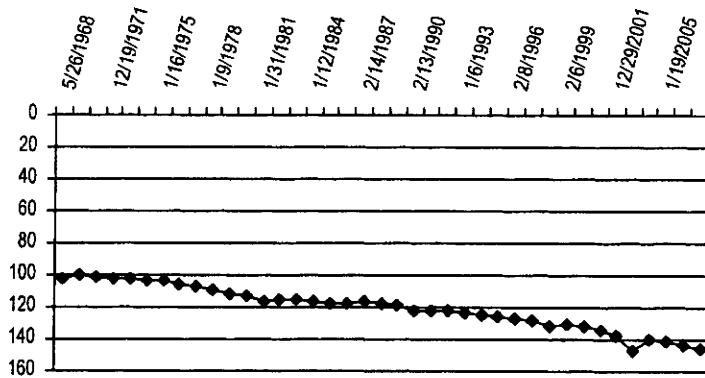
UTM Coordinates (NAD83): **Northing (UTM y):** 4471691.8 **Easting (UTM x):** 724028.8 **Spotted from quarters**
Latitude/Longitude (decimal degrees): 40.365718 -102.361495

Surface Elevation (ft): 3785 **Water Level Change**
Well depth (ft): 275 **1 year:** -2.50
Aquifer(s): OGALLALA **5 year:**
10 year:

Measurements from last 10 years

Date	Depth to WL (ft)	Elev of WL (ft)	Change (ft)
2/3/1998	132.20	3652.80	-3.75
2/6/1999	130.90	3654.10	1.30
1/28/2000	132.30	3652.70	-1.40
2/19/2001	134.00	3651.00	-1.70
12/29/2001	137.70	3647.30	-3.70
3/21/2003	146.70	3638.30	-9.00
2/13/2004	139.50	3645.50	7.20
1/19/2005	141.50	3643.50	-2.00
1/18/2006	143.10	3641.90	-1.60
4/4/2007	145.60	3639.40	-2.50

All Historic Measurements



Well Name: LETT **Owner:**
Permit #: 11965 - F - **Location #:** SB00504624CDB **USGS Site ID:** 402300102270000

Division: 1 **Water District:** 65 **County:** YUMA
Location: Q160 Q40 Q10 Section **Twnshp** Range **PM** Distance from section lines:
 SW SE NW 24 5 N 46 W S **From N/S line:** **From E/W line:**

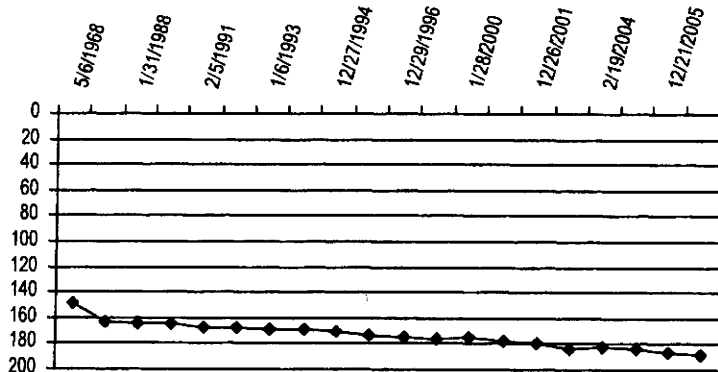
UTM Coordinates (NAD83): **Northing (UTM y):** 4473469.8 **Easting (UTM x):** 716618.0 **Spotted from quarters**
Latitude/Longitude (decimal degrees): 40.383678 -102.448088

Surface Elevation (ft): 3850 **Water Level Change**
Well depth (ft): 450 **1 year:**
Aquifer(s): OGALLALA **5 year:**
10 year:

Measurements from last 10 years

Date	Depth to WL (ft)	Elev of WL (ft)	Change (ft)
1/29/1998	176.80	3673.20	-1.70
1/28/2000	175.70	3674.30	1.10
2/20/2001	177.30	3672.70	-1.60
12/26/2001	178.90	3671.10	-1.60
3/16/2003	183.30	3666.70	-4.40
2/19/2004	182.20	3667.80	1.10
1/19/2005	184.20	3665.80	-2.00
12/21/2005	186.30	3663.70	-2.10
3/16/2007	187.80	3662.20	-1.50

All Historic Measurements



W-Y
Ground Water Management District

**Northern High Plains
Designated Ground Water Basin**

THIS PAGE INTENTIONALLY BLANK

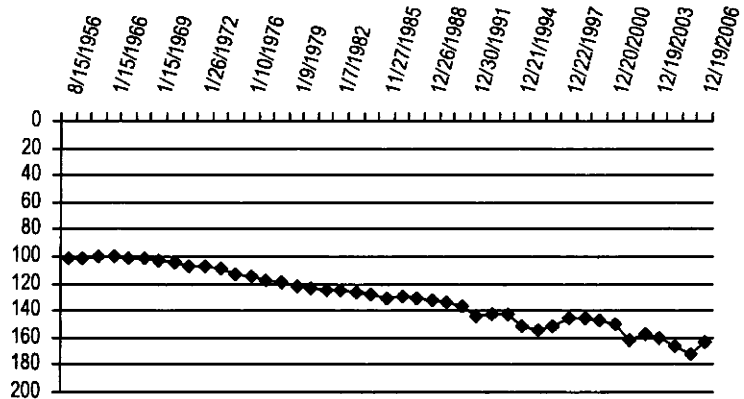
**NORTHERN HIGH PLAINS
DISTRICT: W - Y**

Well Name: HAHN, RODNEY **Owner:**
Permit #: 16073 - R - **Location #:** SB00104704CAC **USGS Site ID:** 400450102381000
Division: 1 **Water District:** 65 **County:** YUMA
Location: Q160 Q40 Q10 Section Twnshp Range PM Distance from section lines:
SW NE SW 4 1 N 47 W S **From N/S line:** **From E/W line:**
UTM Coordinates (NAD83): Northing (UTM y): 4439289.1 Easting (UTM x): 701420.8 Spotted from quarters
Latitude/Longitude (decimal degrees): 40.079805 -102.637692
Surface Elevation (ft): 4056 **Water Level Change**
Well depth (ft): 314 **1 year:** 8.00
Aquifer(s): **5 year:** -1.50
10 year: -12.40

Measurements from last 10 years

Date	Depth to WL (ft)	Elev of WL (ft)	Change (ft)
12/22/1997	145.20	3910.80	6.30
12/26/1998	145.40	3910.60	-0.20
12/27/1999	146.50	3909.50	-1.10
12/20/2000	149.90	3906.10	-3.40
12/23/2001	162.40	3893.60	-12.50
12/19/2002	158.00	3898.00	4.40
12/19/2003	160.90	3895.10	-2.90
12/19/2004	166.90	3889.10	-6.00
12/28/2005	171.90	3884.10	-5.00
12/19/2006	163.90	3892.10	8.00

All Historic Measurements

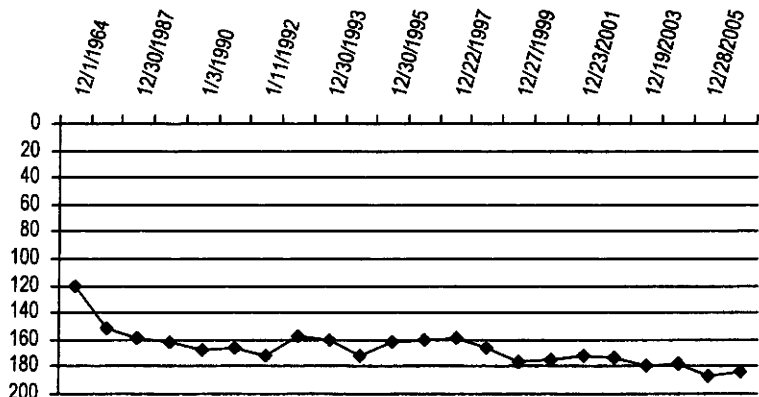


Well Name: HAHN, M. **Owner:**
Permit #: 6524 - F - **Location #:** SB00104705BAC **USGS Site ID:** 400520102392000
Division: 1 **Water District:** 65 **County:** YUMA
Location: Q160 Q40 Q10 Section Twnshp Range PM Distance from section lines:
NW NE SW 5 1 N 47 W S **From N/S line:** **From E/W line:**
UTM Coordinates (NAD83): Northing (UTM y): 4440039.1 Easting (UTM x): 699767.9 Spotted from quarters
Latitude/Longitude (decimal degrees): 40.086950 -102.656831
Surface Elevation (ft): 4080 **Water Level Change**
Well depth (ft): 340 **1 year:** 3.30
Aquifer(s): **5 year:** -11.70
10 year: -23.30

Measurements from last 10 years

Date	Depth to WL (ft)	Elev of WL (ft)	Change (ft)
12/22/1997	158.50	3921.50	1.40
12/26/1998	166.80	3913.20	-8.30
12/27/1999	176.70	3903.30	-9.90
12/20/2000	174.80	3905.20	1.90
12/23/2001	171.50	3908.50	3.30
12/18/2002	173.70	3906.30	-2.20
12/19/2003	179.50	3900.50	-5.80
12/20/2004	177.50	3902.50	2.00
12/28/2005	186.50	3893.50	-9.00
12/19/2006	183.20	3896.80	3.30

All Historic Measurements



**NORTHERN HIGH PLAINS
DISTRICT: W - Y**

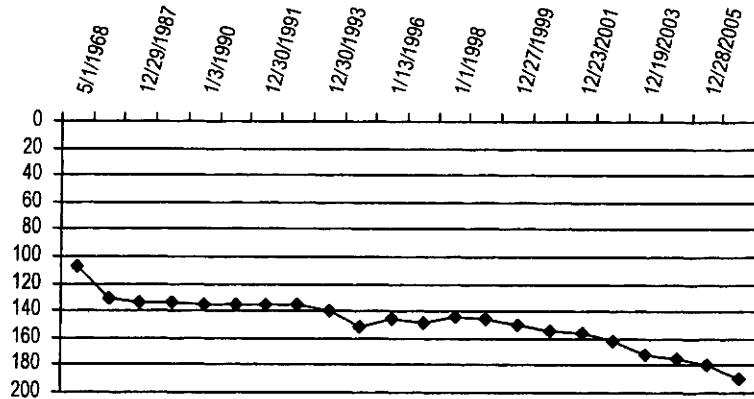
Well Name: KOENIG, ROGER **Owner:**
Permit #: 12328 - F **Location #:** SB00104708DDB **USGS Site ID:** 400350102385000
Division: 1 **Water District:** 65 **County:** YUMA
Location: Q160 Q40 Q10 Section Twnshp Range PM Distance from section lines:
 SE SE NW 8 1 N 47 W S **From N/S line:** **From E/W line:**
UTM Coordinates (NAD83): Northing (UTM y): 4437454.6 Easting (UTM x): 700685.7 Spotted from quarters
Latitude/Longitude (decimal degrees): 40.063466 -102.646876

Surface Elevation (ft): 4070 **Water Level Change**
Well depth (ft): 360 **1 year:** -10.00
Aquifer(s): **5 year:** -33.40
10 year:

Measurements from last 10 years

Date	Depth to WL (ft)	Elev of WL (ft)	Change (ft)
1/1/1998	143.90	3926.10	5.30
12/26/1998	144.90	3925.10	-1.00
12/27/1999	149.90	3920.10	-5.00
12/20/2000	154.00	3916.00	-4.10
12/23/2001	156.10	3913.90	-2.10
12/19/2002	162.00	3908.00	-5.90
12/19/2003	172.00	3898.00	-10.00
12/29/2004	175.50	3894.50	-3.50
12/28/2005	179.50	3890.50	-4.00
12/19/2006	189.50	3880.50	-10.00

All Historic Measurements



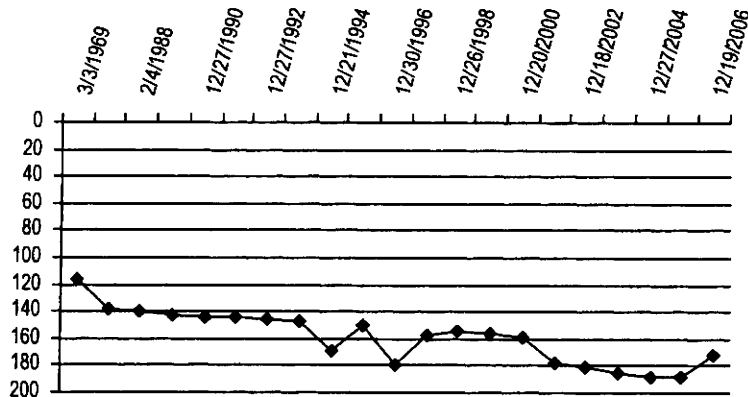
Well Name: STULP, J. **Owner:**
Permit #: 13551 - F **Location #:** SB00104719AAC **USGS Site ID:** 400240102395000
Division: 1 **Water District:** 65 **County:** YUMA
Location: Q160 Q40 Q10 Section Twnshp Range PM Distance from section lines:
 NE NE SW 19 1 N 47 W S **From N/S line:** **From E/W line:**
UTM Coordinates (NAD83): Northing (UTM y): 4435196.6 Easting (UTM x): 699126.4 Spotted from quarters
Latitude/Longitude (decimal degrees): 40.043508 -102.665839

Surface Elevation (ft): 4105 **Water Level Change**
Well depth (ft): 229 **1 year:** 15.00
Aquifer(s): **5 year:** 5.90
10 year:

Measurements from last 10 years

Date	Depth to WL (ft)	Elev of WL (ft)	Change (ft)
12/22/1997	156.90	3948.10	22.10
12/26/1998	154.50	3950.50	2.40
12/27/1999	155.60	3949.40	-1.10
12/20/2000	158.80	3946.20	-3.20
12/22/2001	178.40	3926.60	-19.60
12/18/2002	181.30	3923.70	-2.90
12/19/2003	186.00	3919.00	-4.70
12/27/2004	188.30	3916.70	-2.30
12/28/2005	187.50	3917.50	0.80
12/19/2006	172.50	3932.50	15.00

All Historic Measurements



**NORTHERN HIGH PLAINS
DISTRICT: W - Y**

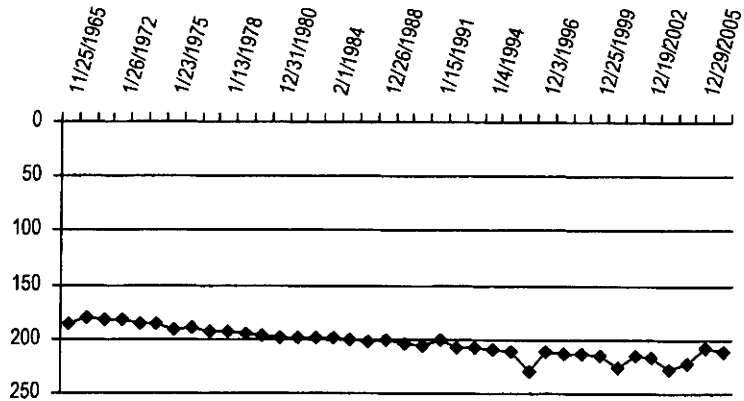
Well Name: STATE OF COLORAO LB **Owner:**
Permit #: 10316 - F - **Location #:** SB00104816ACA **USGS Site ID:** 400320102444000
Division: 1 **Water District:** 65 **County:** YUMA
Location: Q160 Q40 Q10 Section Twnshp Range PM Distance from section lines:
 NE SW NE 16 1 N 48 W S **From N/S line:** **From E/W line:**
UTM Coordinates (NAD83): **Northing (UTM y):** 4436408.6 **Easting (UTM x):** 692467.7 **Spotted from quarters**
Latitude/Longitude (decimal degrees): 40.055965 -102.743474

Surface Elevation (ft): 4200 **Water Level Change**
Well depth (ft): 340 **1 year:** -5.00
Aquifer(s): **5 year:** 3.70
10 year:

Measurements from last 10 years

Date	Depth to WL (ft)	Elev of WL (ft)	Change (ft)
12/22/1997	213.20	3986.80	-1.00
12/26/1998	213.80	3986.20	-0.60
12/25/1999	215.60	3984.40	-1.80
12/17/2000	226.60	3973.40	-11.00
12/22/2001	215.60	3984.40	11.00
12/19/2002	217.20	3982.80	-1.60
12/18/2003	228.50	3971.50	-11.30
12/21/2004	222.90	3977.10	5.60
12/29/2005	206.90	3993.10	16.00
12/19/2006	211.90	3988.10	-5.00

All Historic Measurements



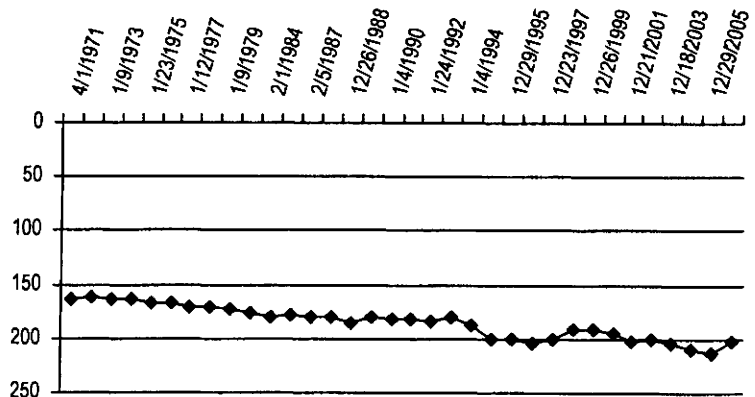
Well Name: GOEGLIN, KENNETH **Owner:**
Permit #: 15195 - F - **Location #:** SB00104818DBC **USGS Site ID:** 400305102475500
Division: 1 **Water District:** 65 **County:** YUMA
Location: Q160 Q40 Q10 Section Twnshp Range PM Distance from section lines:
 SE NW SW 18 1 N 48 W S **From N/S line:** **From E/W line:**
UTM Coordinates (NAD83): **Northing (UTM y):** 4435704.0 **Easting (UTM x):** 689112.0 **Spotted from quarters**
Latitude/Longitude (decimal degrees): 40.050382 -102.782994

Surface Elevation (ft): 4210 **Water Level Change**
Well depth (ft): 284 **1 year:** 11.00
Aquifer(s): **5 year:** -0.30
10 year:

Measurements from last 10 years

Date	Depth to WL (ft)	Elev of WL (ft)	Change (ft)
1/3/1997	203.70	4006.30	-2.50
12/23/1997	201.20	4008.80	2.50
12/26/1998	191.80	4018.20	9.40
12/26/1999	191.70	4018.30	0.10
12/17/2000	195.70	4014.30	-4.00
12/21/2001	202.00	4008.00	-6.30
12/19/2002	200.10	4009.90	1.90
12/18/2003	204.30	4005.70	-4.20
12/21/2004	210.30	3999.70	-6.00
12/29/2005	213.30	3996.70	-3.00
12/19/2006	202.30	4007.70	11.00

All Historic Measurements



**NORTHERN HIGH PLAINS
DISTRICT: W - Y**

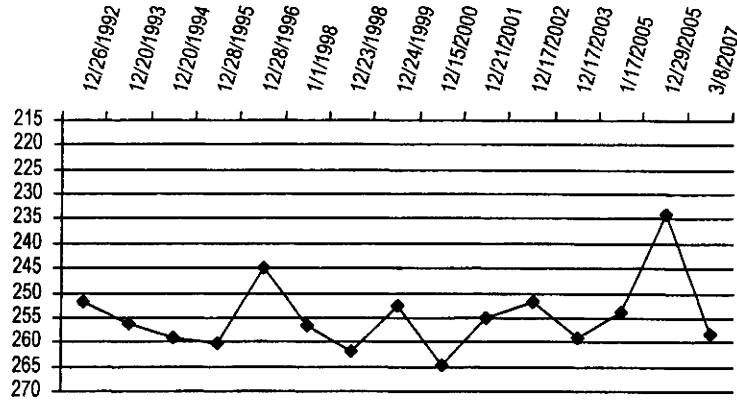
Well Name: YOUNG, B. Jr. **Owner:**
Permit #: - - **Location #:** SB00105003C **USGS Site ID:**
Division: 1 **Water District:** 65 **County:** WASHINGTON
Location: Q160 Q40 Q10 Section Twnshp Range PM Distance from section lines:
 SW 3 1 N 50 W S **From N/S line:** **From E/W line:**
UTM Coordinates (NAD83): Northing (UTM y): 4438597.5 Easting (UTM x): 673967.9 Spotted from quarters
Latitude/Longitude (decimal degrees): 40.079695 -102.959643

Surface Elevation (ft): **Water Level Change**
Well depth (ft): **1 year:**
Aquifer(s): **5 year:** -6.60
10 year:

Measurements from last 10 years

Date	Depth to WL (ft)	Elev of WL (ft)	Change (ft)
1/1/1998	256.60		-11.60
12/23/1998	262.00		-5.40
12/24/1999	252.80		9.20
12/15/2000	264.60		-11.80
12/21/2001	255.20		9.40
12/17/2002	251.60		3.60
12/17/2003	259.20		-7.60
1/17/2005	253.90		5.30
12/29/2005	234.20		19.70
3/8/2007	258.20		-24.00

All Historic Measurements



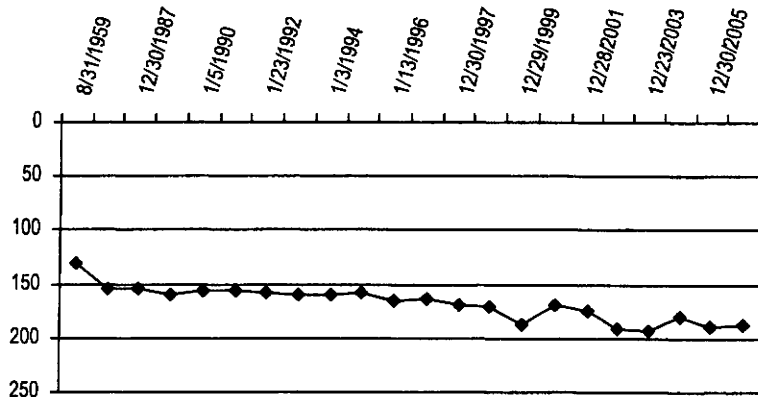
Well Name: RICHARDSON, R. **Owner:**
Permit #: 2250 - F - **Location #:** SB00204705BAB **USGS Site ID:** 401040102392000
Division: 1 **Water District:** 65 **County:** YUMA
Location: Q160 Q40 Q10 Section Twnshp Range PM Distance from section lines:
 NW NE NW 5 2 N 47 W S **From N/S line:** **From E/W line:**
UTM Coordinates (NAD83): Northing (UTM y): 4449884.7 Easting (UTM x): 699618.1 Spotted from quarters
Latitude/Longitude (decimal degrees): 40.175616 -102.655542

Surface Elevation (ft): 4035 **Water Level Change**
Well depth (ft): 383 **1 year:** 3.00
Aquifer(s): **5 year:** -12.90
10 year:

Measurements from last 10 years

Date	Depth to WL (ft)	Elev of WL (ft)	Change (ft)
12/30/1997	168.30	3866.70	-4.10
12/28/1998	171.80	3863.20	-3.50
12/29/1999	187.70	3847.30	-15.90
12/22/2000	170.00	3865.00	17.70
12/28/2001	174.10	3860.90	-4.10
12/22/2002	191.50	3843.50	-17.40
12/23/2003	193.80	3841.20	-2.30
12/14/2004	180.00	3855.00	13.80
12/30/2005	190.00	3845.00	-10.00
12/19/2006	187.00	3848.00	3.00

All Historic Measurements



**NORTHERN HIGH PLAINS
DISTRICT: W - Y**

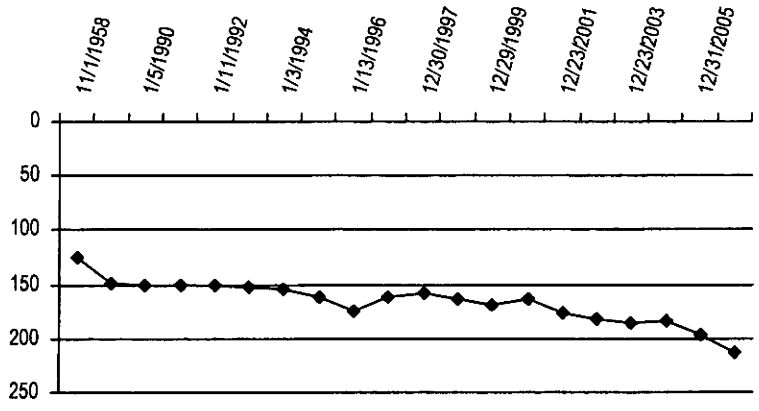
Well Name: GOEGLIN, ED **Owner:**
Permit #: - - **Location #:** SB00204718C **USGS Site ID:**
Division: 1 **Water District:** 65 **County:** YUMA
Location: Q160 Q40 Q10 Section **Twnshp** Range **PM** **Distance from section lines:**
SW 18 2 N 47 W S **From N/S line:** **From E/W line:**
UTM Coordinates (NAD83): **Northing (UTM y):** 4445504.7 **Easting (UTM x):** 697981.2 **Spotted from quarters**
Latitude/Longitude (decimal degrees): 40.136574 -102.676096

Surface Elevation (ft): 4073 **Water Level Change**
Well depth (ft): 445 **1 year:**
Aquifer(s): **5 year:** -31.30
10 year: -55.60

Measurements from last 10 years

Date	Depth to WL (ft)	Elev of WL (ft)	Change (ft)
12/30/1997	157.40	3915.60	4.60
12/28/1998	162.90	3910.10	-5.50
12/29/1999	168.60	3904.40	-5.70
12/22/2000	163.00	3910.00	5.60
12/23/2001	175.70	3897.30	-12.70
12/22/2002	181.70	3891.30	-6.00
12/23/2003	185.40	3887.60	-3.70
12/14/2004	183.20	3889.80	2.20
12/31/2005	196.00	3877.00	-12.80
1/24/2007	213.00	3860.00	-17.00

All Historic Measurements



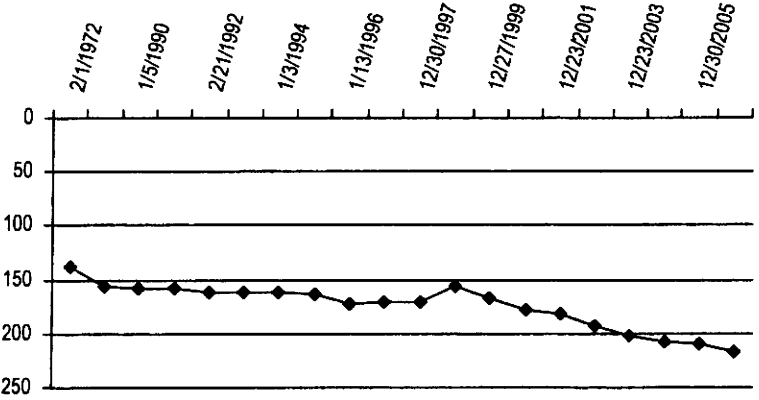
Well Name: GOEGLIN, ED **Owner:**
Permit #: - - **Location #:** SB00204719B **USGS Site ID:**
Division: 1 **Water District:** 65 **County:** YUMA
Location: Q160 Q40 Q10 Section **Twnshp** Range **PM** **Distance from section lines:**
NW 19 2 N 47 W S **From N/S line:** **From E/W line:**
UTM Coordinates (NAD83): **Northing (UTM y):** 4444705.6 **Easting (UTM x):** 697989.3 **Spotted from quarters**
Latitude/Longitude (decimal degrees): 40.129379 -102.676247

Surface Elevation (ft): 4076 **Water Level Change**
Well depth (ft): 456 **1 year:**
Aquifer(s): **5 year:** -23.60
10 year: -44.50

Measurements from last 10 years

Date	Depth to WL (ft)	Elev of WL (ft)	Change (ft)
12/30/1997	171.50	3904.50	-1.00
12/28/1998	156.60	3919.40	14.90
12/27/1999	167.40	3908.60	-10.80
12/22/2000	177.70	3898.30	-10.30
12/23/2001	182.10	3893.90	-4.40
12/22/2002	192.40	3883.60	-10.30
12/23/2003	201.40	3874.60	-9.00
12/14/2004	208.40	3867.60	-7.00
12/30/2005	210.00	3866.00	-1.60
1/26/2007	216.00	3860.00	-6.00

All Historic Measurements



**NORTHERN HIGH PLAINS
DISTRICT: W - Y**

Well Name: HMH CATTLE CORP

Owner:

Permit #: 5779 - F -

Location #: SB00204720BCA

USGS Site ID: 400750102390000

Division: 1 **Water District:** 65 **County:** YUMA
Location: Q160 Q40 Q10 Section **Twnshp** **Range** **PM** **Distance from section lines:**
NE SW NW 20 2 N 47 W S **From N/S line:** **From E/W line:**

UTM Coordinates (NAD83): **Northing (UTM y):** 4444665.7 **Easting (UTM x):** 700121.3 **Spotted from quarters**

Latitude/Longitude (decimal degrees): 40.128514 -102.651256

Surface Elevation (ft): 4050

Well depth (ft): 413

Aquifer(s):

Water Level Change

1 year: 5.00

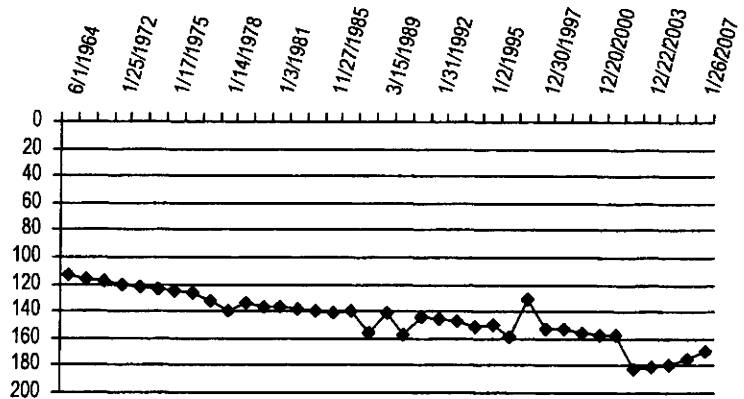
5 year: 12.70

10 year: -16.80

Measurements from last 10 years

Date	Depth to WL (ft)	Elev of WL (ft)	Change (ft)
12/30/1997	152.50	3897.50	-21.80
12/28/1998	153.30	3896.70	-0.80
12/27/1999	155.40	3894.60	-2.10
12/20/2000	156.90	3893.10	-1.50
12/28/2001	158.00	3892.00	-1.10
12/22/2002	182.00	3868.00	-24.00
12/22/2003	181.60	3868.40	0.40
1/26/2005	179.20	3870.80	2.40
1/7/2006	174.30	3875.70	4.90
1/26/2007	169.30	3880.70	5.00

All Historic Measurements



Well Name: BROWN, CLEO

Owner:

Permit #: 12629 - F -

Location #: SB00204732DDA

USGS Site ID: 400540102385000

Division: 1 **Water District:** 65 **County:** YUMA
Location: Q160 Q40 Q10 Section **Twnshp** **Range** **PM** **Distance from section lines:**
SE SE NE 32 2 N 47 W S **From N/S line:** **From E/W line:**

UTM Coordinates (NAD83): **Northing (UTM y):** 4440671.1 **Easting (UTM x):** 700771.8 **Spotted from quarters**

Latitude/Longitude (decimal degrees): 40.092401 -102.644869

Surface Elevation (ft): 4075

Well depth (ft): 375

Aquifer(s):

Water Level Change

1 year:

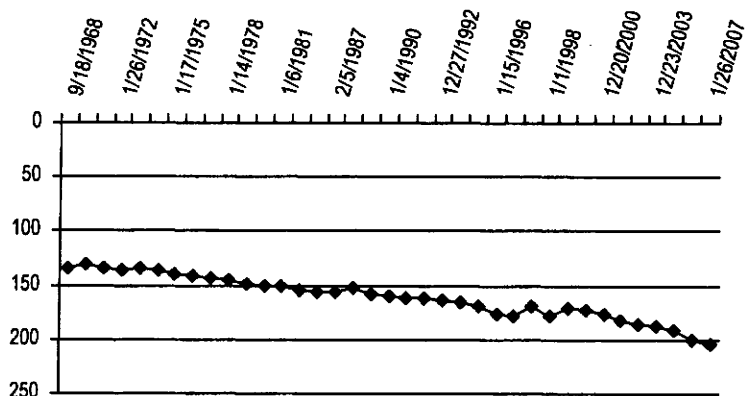
5 year: -18.80

10 year: -35.74

Measurements from last 10 years

Date	Depth to WL (ft)	Elev of WL (ft)	Change (ft)
3/11/1997	168.26	3906.74	9.34
1/1/1998	178.60	3896.40	-10.34
12/26/1998	171.40	3903.60	7.20
12/27/1999	172.40	3902.60	-1.00
12/20/2000	175.80	3899.20	-3.40
12/23/2001	181.40	3893.60	-5.60
12/19/2002	185.20	3889.80	-3.80
12/23/2003	186.90	3888.10	-1.70
12/17/2004	192.00	3883.00	-5.10
12/30/2005	201.00	3874.00	-9.00
1/26/2007	204.00	3871.00	-3.00

All Historic Measurements



**NORTHERN HIGH PLAINS
DISTRICT: W - Y**

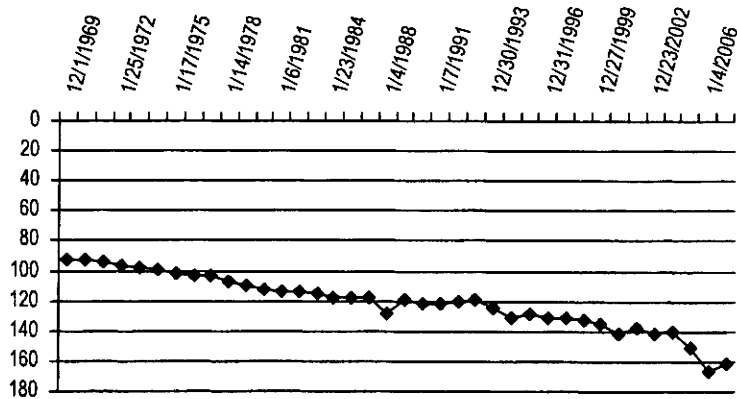
Well Name: BEAUPREZ, E. **Owner:**
Permit #: 11245 - F **Location #:** SB00204735BCA **USGS Site ID:** 400610102360000
Division: 1 **Water District:** 65 **County:** YUMA
Location: Q160 Q40 Q10 Section Twtnshp Range PM Distance from section lines:
 NW SW NE 35 2 N 47 W S **From N/S line:** **From E/W line:**
UTM Coordinates (NAD83): Northing (UTM y): 4441576.7 Easting (UTM x): 704382.3 Spotted from quarters
Latitude/Longitude (decimal degrees): 40.099683 -102.602264

Surface Elevation (ft): 4020 **Water Level Change**
Well depth (ft): 420 **1 year:** 6.00
Aquifer(s): **5 year:** -19.00
10 year:

Measurements from last 10 years

Date	Depth to WL (ft)	Elev of WL (ft)	Change (ft)
1/1/1998	130.80	3889.20	-0.40
12/31/1998	132.90	3887.10	-2.10
12/27/1999	135.00	3885.00	-2.10
12/27/2000	142.20	3877.80	-7.20
12/23/2001	137.40	3882.60	4.80
12/23/2002	142.00	3878.00	-4.60
12/23/2003	140.70	3879.30	1.30
12/29/2004	150.80	3869.20	-10.10
1/4/2006	167.00	3853.00	-16.20
1/26/2007	161.00	3859.00	6.00

All Historic Measurements



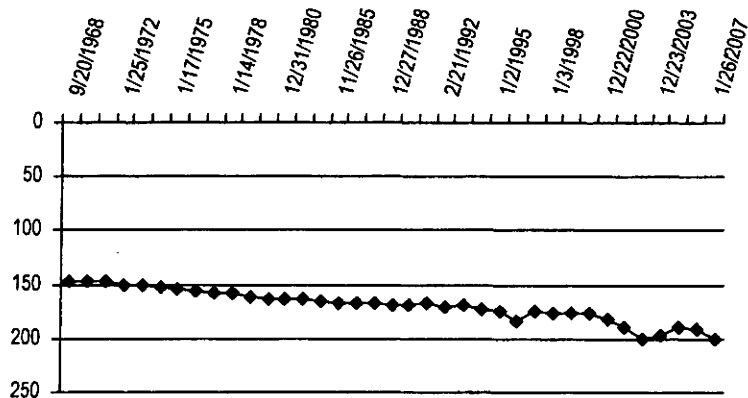
Well Name: BAUCHE, R. **Owner:**
Permit #: 12411 - F **Location #:** SB00204801DDC **USGS Site ID:** 401000102410000
Division: 1 **Water District:** 65 **County:** YUMA
Location: Q160 Q40 Q10 Section Twtnshp Range PM Distance from section lines:
 SE SE SW 1 2 N 48 W S **From N/S line:** **From E/W line:**
UTM Coordinates (NAD83): Northing (UTM y): 4448397.7 Easting (UTM x): 697218.7 Spotted from quarters
Latitude/Longitude (decimal degrees): 40.162796 -102.684156

Surface Elevation (ft): 4075 **Water Level Change**
Well depth (ft): 359 **1 year:**
Aquifer(s): **5 year:** 0.20
10 year: -24.30

Measurements from last 10 years

Date	Depth to WL (ft)	Elev of WL (ft)	Change (ft)
1/1/1997	175.40	3899.60	8.00
1/3/1998	176.90	3898.10	-1.50
12/28/1998	177.20	3897.80	-0.30
12/29/1999	176.90	3898.10	0.30
12/22/2000	182.90	3892.10	-6.00
12/27/2001	189.10	3885.90	-6.20
12/23/2002	199.90	3875.10	-10.80
12/23/2003	197.30	3877.70	2.60
12/14/2004	188.70	3886.30	8.60
12/30/2005	191.70	3883.30	-3.00
1/26/2007	199.70	3875.30	-8.00

All Historic Measurements



**NORTHERN HIGH PLAINS
DISTRICT: W - Y**

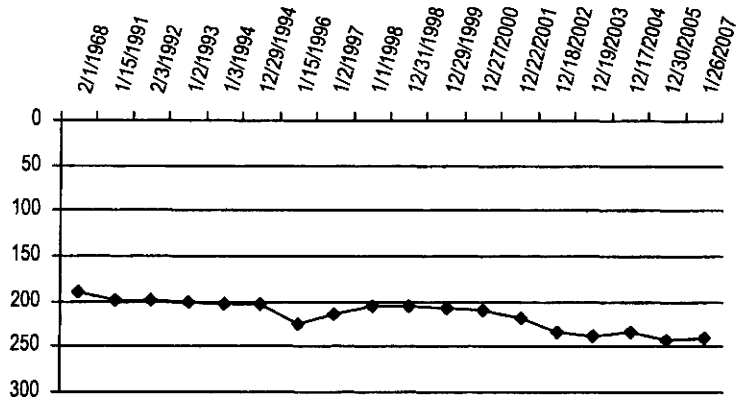
Well Name: COLO NATIONAL BANK **Owner:**
Permit #: 12631 - F - **Location #:** SB00204803CBD **USGS Site ID:** 401000102440000
Division: 1 **Water District:** 65 **County:** YUMA
Location: Q160 Q40 Q10 Section Twtnshp Range PM Distance from section lines:
 SW NW SE 3 2 N 48 W S **From N/S line:** **From EW line:**
UTM Coordinates (NAD83): Northing (UTM y): 4448653.1 Easting (UTM x): 692982.3 Spotted from quarters
Latitude/Longitude (decimal degrees): 40.166080 -102.733787

Surface Elevation (ft):
Well depth (ft): 438 **Water Level Change**
Aquifer(s): **1 year:**
5 year: -6.60
10 year: -27.20

Measurements from last 10 years

Date	Depth to WL (ft)	Elev of WL (ft)	Change (ft)
1/2/1997	213.30		12.60
1/1/1998	204.30		9.00
12/31/1998	205.80		-1.50
12/29/1999	206.70		-0.90
12/27/2000	210.60		-3.90
12/22/2001	217.70		-7.10
12/18/2002	233.90		-16.20
12/19/2003	237.70		-3.80
12/17/2004	234.50		3.20
12/30/2005	243.50		-9.00
1/26/2007	240.50		3.00

All Historic Measurements



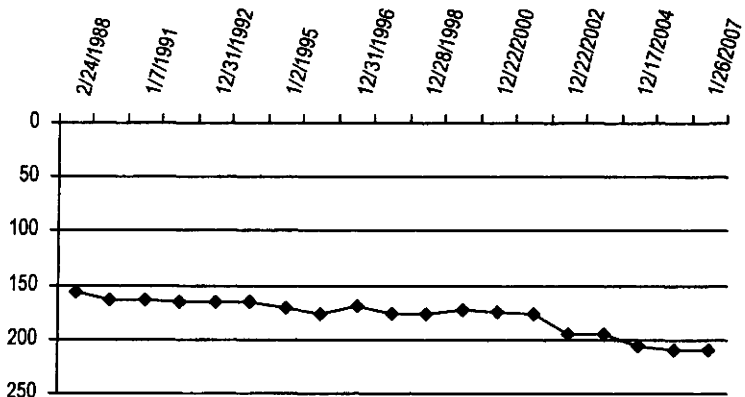
Well Name: GOEGLEIN, ED **Owner:**
Permit #: - - **Location #:** SB00204812C **USGS Site ID:**
Division: 1 **Water District:** 65 **County:** YUMA
Location: Q160 Q40 Q10 Section Twtnshp Range PM Distance from section lines:
 SW 12 2 N 48 W S **From N/S line:** **From EW line:**
UTM Coordinates (NAD83): Northing (UTM y): 4447066.7 Easting (UTM x): 696339.8 Spotted from quarters
Latitude/Longitude (decimal degrees): 40.151020 -102.694873

Surface Elevation (ft): 4088 **Water Level Change**
Well depth (ft): **1 year:**
Aquifer(s): **5 year:** -14.30
10 year: -33.30

Measurements from last 10 years

Date	Depth to WL (ft)	Elev of WL (ft)	Change (ft)
12/30/1997	175.70	3912.30	-6.60
12/28/1998	177.00	3911.00	-1.30
12/29/1999	172.60	3915.40	4.40
12/22/2000	175.20	3912.80	-2.60
12/23/2001	175.70	3912.30	-0.50
12/22/2002	194.70	3893.30	-19.00
12/23/2003	194.40	3893.60	0.30
12/17/2004	205.00	3883.00	-10.60
12/30/2005	210.00	3878.00	-5.00
1/26/2007	209.00	3879.00	1.00

All Historic Measurements



**NORTHERN HIGH PLAINS
DISTRICT: W - Y**

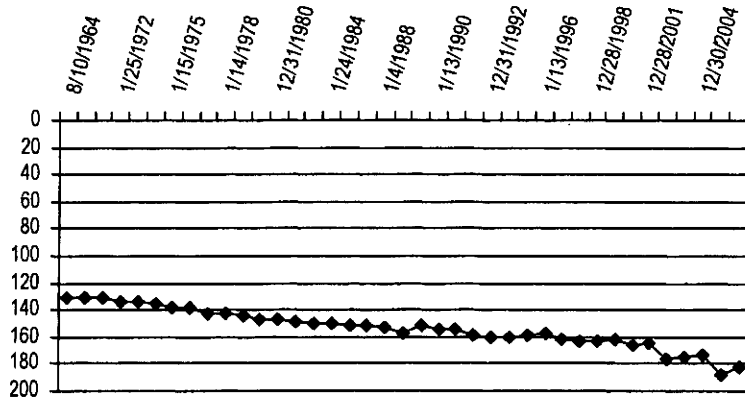
Well Name: KORF, L. **Owner:**
Permit #: 5914 - F **Location #:** SB00204813BCC **USGS Site ID:** 400830102415000
Division: 1 **Water District:** 65 **County:** YUMA
Location: Q160 Q40 Q10 Section Twnshp Range PM Distance from section lines:
 NW SW SW 13 2 N 48 W S **From N/S line:** **From E/W line:**
UTM Coordinates (NAD83): Northing (UTM y): 4445952.1 Easting (UTM x): 696052.8 Spotted from quarters
Latitude/Longitude (decimal degrees): 40.141054 -102.698579

Surface Elevation (ft): 4085 **Water Level Change**
Well depth (ft): 390 **1 year:**
Aquifer(s): **5 year:** -5.70
10 year: -18.90

Measurements from last 10 years

Date	Depth to WL (ft)	Elev of WL (ft)	Change (ft)
12/30/1997	163.60	3921.40	-1.90
12/28/1998	163.80	3921.20	-0.20
12/29/1999	161.60	3923.40	2.20
12/22/2000	165.70	3919.30	-4.10
12/28/2001	164.90	3920.10	0.80
12/22/2002	176.80	3908.20	-11.90
12/22/2003	175.70	3909.30	1.10
12/30/2004	173.50	3911.50	2.20
12/31/2005	187.50	3897.50	-14.00
1/26/2007	182.50	3902.50	5.00

All Historic Measurements



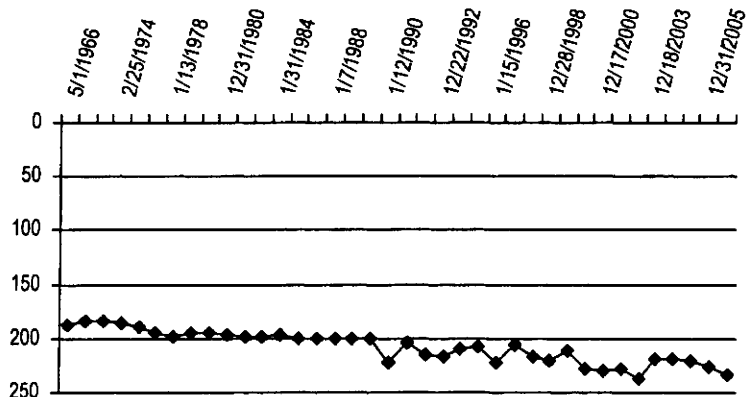
Well Name: HAMRICK, H. **Owner:**
Permit #: 10665 - F **Location #:** SB00204827CBA **USGS Site ID:** 400640102440000
Division: 1 **Water District:** 65 **County:** YUMA
Location: Q160 Q40 Q10 Section Twnshp Range PM Distance from section lines:
 SW NW NE 27 2 N 48 W S **From N/S line:** **From E/W line:**
UTM Coordinates (NAD83): Northing (UTM y): 4442460.6 Easting (UTM x): 693080.5 Spotted from quarters
Latitude/Longitude (decimal degrees): 40.110309 -102.734489

Surface Elevation (ft): 4165 **Water Level Change**
Well depth (ft): 420 **1 year:**
Aquifer(s): **5 year:** 3.90
10 year: -17.50

Measurements from last 10 years

Date	Depth to WL (ft)	Elev of WL (ft)	Change (ft)
12/22/1997	216.00	3949.00	-9.30
12/28/1998	220.70	3944.30	-4.70
3/9/1999	211.30	3953.70	9.40
12/25/1999	227.60	3937.40	-16.30
12/17/2000	230.30	3934.70	-2.70
12/27/2001	228.50	3936.50	1.80
12/23/2002	237.40	3927.60	-8.90
12/18/2003	218.50	3946.50	18.90
3/17/2004	218.80	3946.20	-0.30
12/21/2004	221.00	3944.00	-2.20
12/31/2005	225.50	3939.50	-4.50
1/26/2007	233.50	3931.50	-8.00

All Historic Measurements



**NORTHERN HIGH PLAINS
DISTRICT: W - Y**

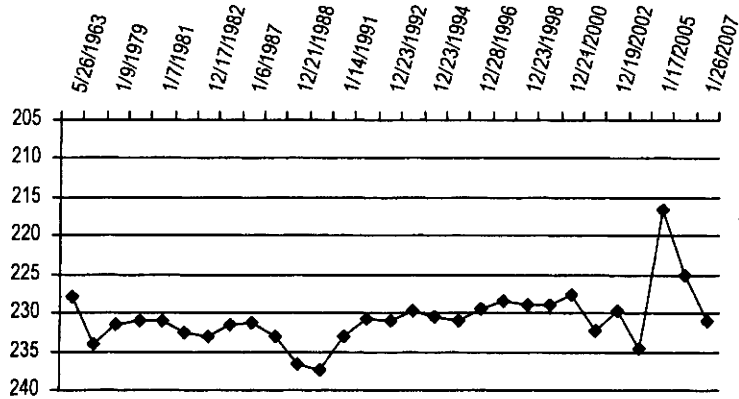
Well Name: PATTERSON, LONNY **Owner:**
Permit #: 4162 - F **Location #:** SB00205015ADD **USGS Site ID:** 400830102565000
Division: 1 **Water District:** 65 **County:** WASHINGTON
Location: Q160 Q40 Q10 Section Twntshp Range PM Distance from section lines:
 NE SE SE 15 2 N 50 W S **From N/S line:** **From E/W line:**
UTM Coordinates (NAD83): Northing (UTM y): 4445604.0 Easting (UTM x): 674873.8 Spotted from quarters
Latitude/Longitude (decimal degrees): 40.142593 -102.947129

Surface Elevation (ft): 4325 **Water Level Change**
Well depth (ft): 297 **1 year:**
Aquifer(s): **5 year:** -1.40
10 year:

Measurements from last 10 years

Date	Depth to WL (ft)	Elev of WL (ft)	Change (ft)
1/1/1998	228.40	4096.60	1.10
12/23/1998	229.00	4096.00	-0.60
12/24/1999	229.00	4096.00	0.00
12/21/2000	227.70	4097.30	1.30
12/21/2001	232.30	4092.70	-4.60
12/19/2002	229.70	4095.30	2.60
12/17/2003	234.50	4090.50	-4.80
1/17/2005	216.50	4108.50	18.00
12/31/2005	225.10	4099.90	-8.60
1/26/2007	231.10	4093.90	-6.00

All Historic Measurements



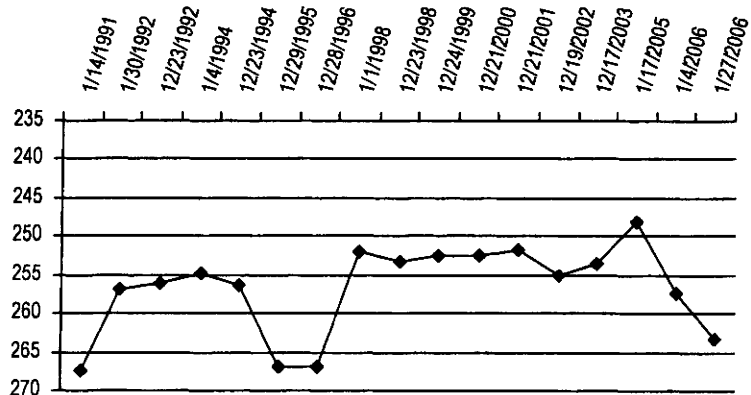
Well Name: CORMAN, ED **Owner:**
Permit #: - - **Location #:** SB00205024DAD2 **USGS Site ID:**
Division: 1 **Water District:** 65 **County:** WASHINGTON
Location: Q160 Q40 Q10 Section Twntshp Range PM Distance from section lines:
 SE NE SE 24 2 N 50 W S **From N/S line:** **From E/W line:**
UTM Coordinates (NAD83): Northing (UTM y): 4443649.0 Easting (UTM x): 678146.8 Spotted from quarters
Latitude/Longitude (decimal degrees): 40.124304 -102.909271

Surface Elevation (ft): **Water Level Change**
Well depth (ft): **1 year:** -15.20
Aquifer(s): **5 year:** -11.60
10 year: 3.40

Measurements from last 10 years

Date	Depth to WL (ft)	Elev of WL (ft)	Change (ft)
1/1/1998	251.90		14.90
12/23/1998	253.20		-1.30
12/24/1999	252.60		0.60
12/21/2000	252.60		0.00
12/21/2001	251.80		0.80
12/19/2002	255.20		-3.40
12/17/2003	253.60		1.60
1/17/2005	248.20		5.40
1/4/2006	257.40		-9.20
1/27/2006	263.40		-6.00

All Historic Measurements



**NORTHERN HIGH PLAINS
DISTRICT: W - Y**

Well Name: MEIS, R. **Owner:**
Permit #: 11626 - F - **Location #:** SB00304630DDB **USGS Site ID:** 401140102330000

Division: 1 **Water District:** 65 **County:** YUMA
Location: Q160 Q40 Q10 Section Township Range PM Distance from section lines:
SE SE NW 30 3 N 46 W S **From N/S line:** **From E/W line:**

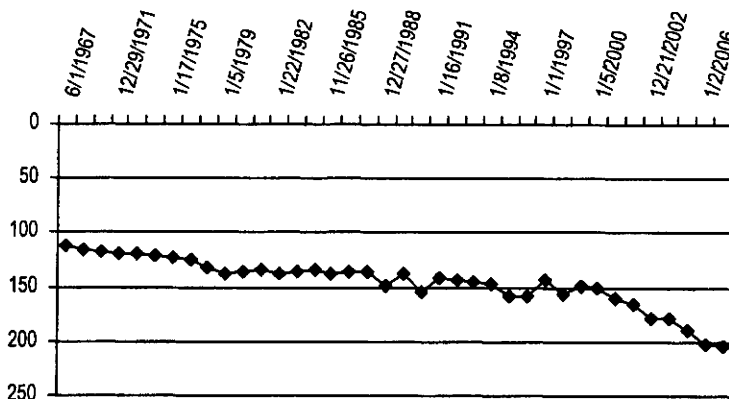
UTM Coordinates (NAD83): Northing (UTM y): 4452199.8 Easting (UTM x): 708505.9 Spotted from quarters
Latitude/Longitude (decimal degrees): 40.194294 -102.550496

Surface Elevation (ft): 3960 **Water Level Change**
Well depth (ft): 430 **1 year:** -1.00
Aquifer(s): **5 year:** -25.80
10 year: -60.10

Measurements from last 10 years

Date	Depth to WL (ft)	Elev of WL (ft)	Change (ft)
1/1/1997	143.20	3816.80	15.20
1/2/1998	156.90	3803.10	-13.70
1/6/1999	148.40	3811.60	8.50
1/5/2000	150.60	3809.40	-2.20
12/26/2000	159.20	3800.80	-8.60
12/24/2001	165.30	3794.70	-6.10
12/21/2002	177.50	3782.50	-12.20
12/22/2003	178.70	3781.30	-1.20
12/30/2004	189.60	3770.40	-10.90
1/2/2006	202.30	3757.70	-12.70
1/27/2007	203.30	3756.70	-1.00

All Historic Measurements



Well Name: MEKELBURG, DENIS E. **Owner:**
Permit #: 9140 - - **Location #:** SB00304712DDB **USGS Site ID:** 401420102340000

Division: 1 **Water District:** 65 **County:** YUMA
Location: Q160 Q40 Q10 Section Township Range PM Distance from section lines:
SE NW SE 12 3 N 47 W S **From N/S line:** **From E/W line:**

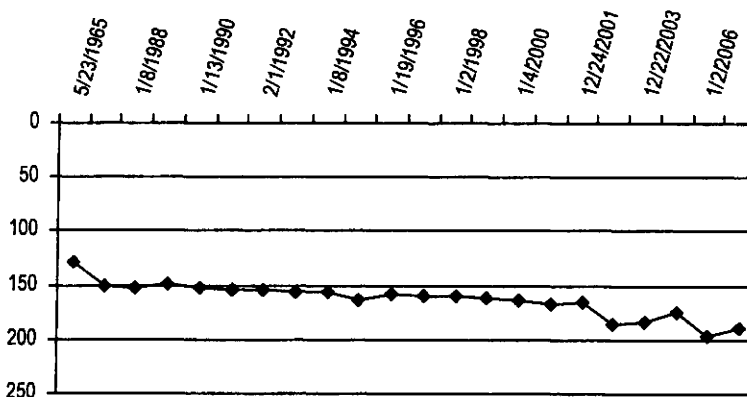
UTM Coordinates (NAD83): Northing (UTM y): 4457180.3 Easting (UTM x): 706532.7 Spotted from quarters
Latitude/Longitude (decimal degrees): 40.239614 -102.572056

Surface Elevation (ft): 3965 **Water Level Change**
Well depth (ft): 263 **1 year:** 7.00
Aquifer(s): **5 year:** -4.40
10 year: -30.20

Measurements from last 10 years

Date	Depth to WL (ft)	Elev of WL (ft)	Change (ft)
1/1/1997	159.80	3805.20	-1.40
1/2/1998	159.90	3805.10	-0.10
1/6/1999	161.20	3803.80	-1.30
1/4/2000	162.70	3802.30	-1.50
12/26/2000	167.40	3797.60	-4.70
12/24/2001	166.10	3798.90	1.30
12/20/2002	185.60	3779.40	-19.50
12/22/2003	183.00	3782.00	2.60
1/18/2005	174.00	3791.00	9.00
1/2/2006	197.00	3768.00	-23.00
3/9/2007	190.00	3775.00	7.00

All Historic Measurements



**NORTHERN HIGH PLAINS
DISTRICT: W - Y**

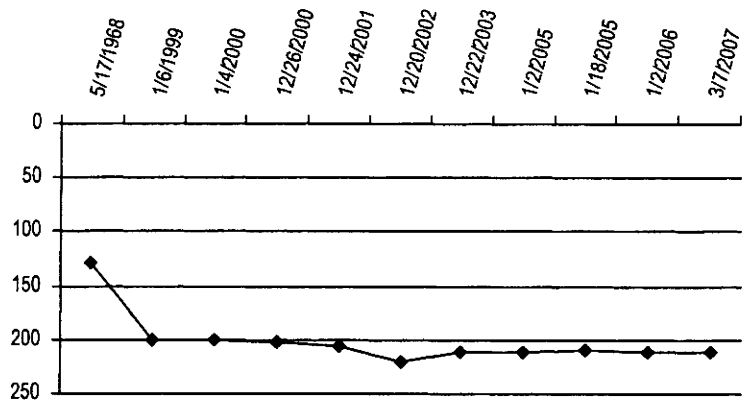
Well Name: BAUCKE, LARRY **Owner:**
Permit #: 12564 - FP - **Location #:** SB00304717C **USGS Site ID:**
Division: 1 **Water District:** 65 **County:** YUMA
Location: Q160 Q40 Q10 Section Twnshp Range PM Distance from section lines:
 SW 17 3 N 47 W S **From N/S line:** **From E/W line:**
UTM Coordinates (NAD83): Northing (UTM y): 4455196.7 Easting (UTM x): 699361.1 Spotted from quarters
Latitude/Longitude (decimal degrees): 40.223495 -102.656911

Surface Elevation (ft): _____ **Water Level Change**
Well depth (ft): 355 **1 year:** -1.00
Aquifer(s): _____ **5 year:** 7.70
10 year:

Measurements from last 10 years

Date	Depth to WL (ft)	Elev of WL (ft)	Change (ft)
1/6/1999	200.10		-72.10
1/4/2000	201.20		-1.10
12/26/2000	202.50		-1.30
12/24/2001	206.50		-4.00
12/20/2002	220.00		-13.50
12/22/2003	211.90		8.10
1/2/2005	211.30		0.60
1/18/2005	209.70		1.60
1/2/2006	211.30		-1.60
3/7/2007	212.30		-1.00

All Historic Measurements



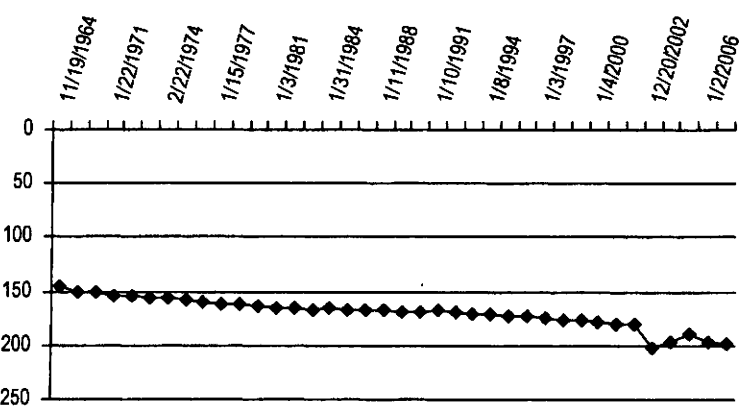
Well Name: HICKMAN, CLAIR **Owner:**
Permit #: 6358 - F - **Location #:** SB00304719CDB **USGS Site ID:** 401240102403000
Division: 1 **Water District:** 65 **County:** YUMA
Location: Q160 Q40 Q10 Section Twnshp Range PM Distance from section lines:
 SW SE NW 19 3 N 47 W S **From N/S line:** **From E/W line:**
UTM Coordinates (NAD83): Northing (UTM y): 4453446.2 Easting (UTM x): 697892.1 Spotted from quarters
Latitude/Longitude (decimal degrees): 40.208085 -102.674702

Surface Elevation (ft): 4050 **Water Level Change**
Well depth (ft): 293 **1 year:** -1.00
Aquifer(s): _____ **5 year:** 3.90
10 year: -24.10

Measurements from last 10 years

Date	Depth to WL (ft)	Elev of WL (ft)	Change (ft)
1/3/1997	173.90	3876.10	-0.80
1/2/1998	175.60	3874.40	-1.70
1/4/1999	175.90	3874.10	-0.30
1/4/2000	178.60	3871.40	-2.70
12/21/2000	181.00	3869.00	-2.40
12/27/2001	180.80	3869.20	0.20
12/20/2002	201.90	3848.10	-21.10
12/22/2003	197.20	3852.80	4.70
1/18/2005	189.90	3860.10	7.30
1/2/2006	197.00	3853.00	-7.10
1/28/2007	198.00	3852.00	-1.00

All Historic Measurements



**NORTHERN HIGH PLAINS
DISTRICT: W - Y**

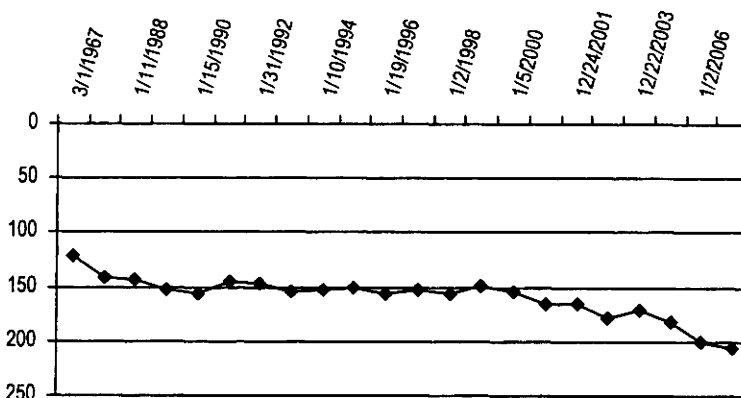
Well Name: MEIS, R. **Owner:**
Permit #: 10900 - F - **Location #:** SB00304724CCA **USGS Site ID:** 401240102345000
Division: 1 **Water District:** 65 **County:** YUMA
Location: Q160 Q40 Q10 Section Twnshp Range PM Distance from section lines:
 SW SW NE 24 3 N 47 W S **From N/S line:** **From E/W line:**
UTM Coordinates (NAD83): Northing (UTM y): 4453728.8 Easting (UTM x): 705802.7 Spotted from quarters
Latitude/Longitude (decimal degrees): 40.208725 -102.581737

Surface Elevation (ft): 3965 **Water Level Change**
Well depth (ft): 344 **1 year:** -6.00
Aquifer(s): **5 year:** -27.90
10 year: -54.80

Measurements from last 10 years

Date	Depth to WL (ft)	Elev of WL (ft)	Change (ft)
1/1/1997	151.70	3813.30	5.10
1/2/1998	156.70	3808.30	-5.00
1/4/1999	148.20	3816.80	8.50
1/5/2000	155.30	3809.70	-7.10
12/26/2000	165.90	3799.10	-10.60
12/24/2001	166.10	3798.90	-0.20
12/20/2002	178.60	3786.40	-12.50
12/22/2003	171.80	3793.20	6.80
1/18/2005	181.50	3783.50	-9.70
1/2/2006	200.50	3764.50	-19.00
1/27/2007	206.50	3758.50	-6.00

All Historic Measurements



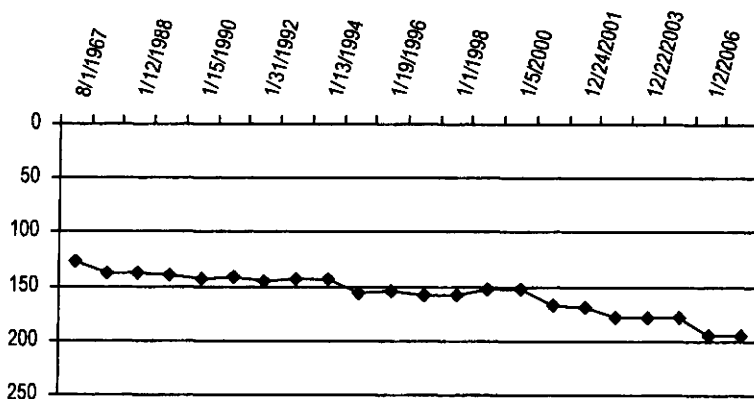
Well Name: McCASLAND, D. **Owner:**
Permit #: 11246 - F - **Location #:** SB00304735CCA **USGS Site ID:** 401050102360000
Division: 1 **Water District:** 65 **County:** YUMA
Location: Q160 Q40 Q10 Section Twnshp Range PM Distance from section lines:
 SW SW NE 35 3 N 47 W S **From N/S line:** **From E/W line:**
UTM Coordinates (NAD83): Northing (UTM y): 4450432.7 Easting (UTM x): 704273.2 Spotted from quarters
Latitude/Longitude (decimal degrees): 40.179429 -102.600740

Surface Elevation (ft): 3990 **Water Level Change**
Well depth (ft): 320 **1 year:** -1.00
Aquifer(s): **5 year:** -17.50
10 year: -38.30

Measurements from last 10 years

Date	Depth to WL (ft)	Elev of WL (ft)	Change (ft)
1/1/1997	157.20	3832.80	-3.00
1/1/1998	157.60	3832.40	-0.40
1/4/1999	151.90	3838.10	5.70
1/5/2000	153.10	3836.90	-1.20
12/26/2000	166.70	3823.30	-13.60
12/24/2001	169.90	3820.10	-3.20
12/21/2002	178.00	3812.00	-8.10
12/22/2003	179.00	3811.00	-1.00
1/18/2005	177.50	3812.50	1.50
1/2/2006	194.50	3795.50	-17.00
3/7/2007	195.50	3794.50	-1.00

All Historic Measurements



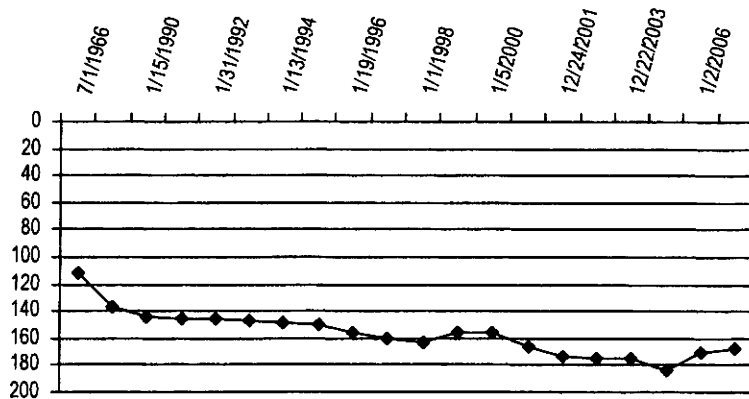
**NORTHERN HIGH PLAINS
DISTRICT: W - Y**

Well Name: WARD, ALFRED **Owner:**
Permit #: 10515 - F - **Location #:** SB00304736C **USGS Site ID:**
Division: 1 **Water District:** 65 **County:** YUMA
Location: Q160 Q40 Q10 Section Twntshp Range PM Distance from section lines:
 SW 36 3 N 47 W S **From N/S line:** **From E/W line:**
UTM Coordinates (NAD83): **Northing (UTM y):** 4450577.2 **Easting (UTM x):** 705991.8 **Spotted from quarters**
Latitude/Longitude (decimal degrees): 40.180310 -102.580525
Surface Elevation (ft): 3985 **Water Level Change**
Well depth (ft): 372 **1 year:** 3.00
Aquifer(s): **5 year:** 7.40
10 year: -8.10

Measurements from last 10 years

Date	Depth to WL (ft)	Elev of WL (ft)	Change (ft)
1/1/1997	159.90	3825.10	-3.90
1/1/1998	163.50	3821.50	-3.60
1/4/1999	156.40	3828.60	7.10
1/5/2000	156.00	3829.00	0.40
12/26/2000	166.30	3818.70	-10.30
12/24/2001	174.10	3810.90	-7.80
12/22/2002	175.40	3809.60	-1.30
12/22/2003	174.60	3810.40	0.80
1/18/2005	184.40	3800.60	-9.80
1/2/2006	171.00	3814.00	13.40
1/28/2007	168.00	3817.00	3.00

All Historic Measurements

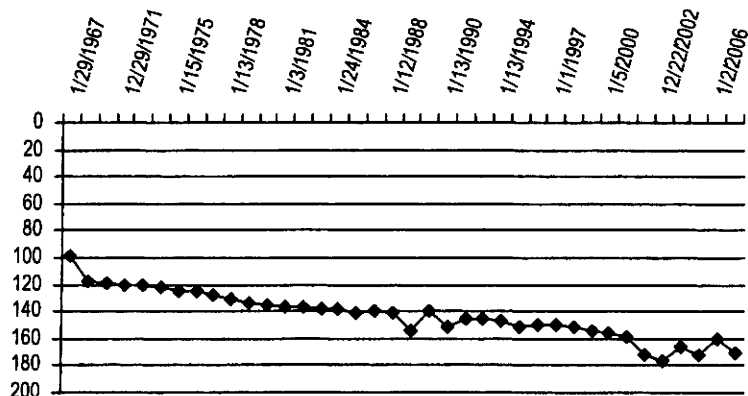


Well Name: WARD, A. & SONS **Owner:**
Permit #: 10586 - F - **Location #:** SB00304736DBD **USGS Site ID:** 401050102342000
Division: 1 **Water District:** 65 **County:** YUMA
Location: Q160 Q40 Q10 Section Twntshp Range PM Distance from section lines:
 SE NW SE 36 3 N 47 W S **From N/S line:** **From E/W line:**
UTM Coordinates (NAD83): **Northing (UTM y):** 4450699.8 **Easting (UTM x):** 706697.9 **Spotted from quarters**
Latitude/Longitude (decimal degrees): 40.181239 -102.572199
Surface Elevation (ft): 3975 **Water Level Change**
Well depth (ft): 370 **1 year:** -10.50
Aquifer(s): **5 year:** 5.10
10 year: -20.90

Measurements from last 10 years

Date	Depth to WL (ft)	Elev of WL (ft)	Change (ft)
1/1/1997	150.10	3824.90	0.60
1/1/1998	152.00	3823.00	-1.90
1/4/1999	153.90	3821.10	-1.90
1/5/2000	155.20	3819.80	-1.30
12/26/2000	159.50	3815.50	-4.30
12/24/2001	172.70	3802.30	-13.20
12/22/2002	176.10	3798.90	-3.40
12/22/2003	165.80	3809.20	10.30
1/18/2005	172.20	3802.80	-6.40
1/2/2006	160.50	3814.50	11.70
3/9/2007	171.00	3804.00	-10.50

All Historic Measurements



**NORTHERN HIGH PLAINS
DISTRICT: W - Y**

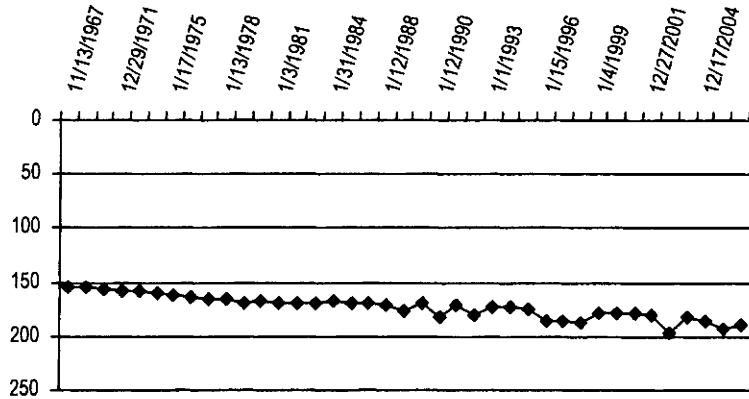
Well Name: TRAUTMAN, E. **Owner:**
Permit #: 11628 - F - **Location #:** SB00304824CBD **USGS Site ID:** 401230102414000
Division: 1 **Water District:** 65 **County:** YUMA
Location: Q160 Q40 Q10 Section Twnshp Range PM Distance from section lines:
 SW NW SE 24 3 N 48 W S **From N/S line:** **From E/W line:**
UTM Coordinates (NAD83): Northing (UTM y): 4453584.2 Easting (UTM x): 696080.6 Spotted from quarters
Latitude/Longitude (decimal degrees): 40.209753 -102.695929

Surface Elevation (ft): 4065 **Water Level Change**
Well depth (ft): 274 **1 year:** 3.00
Aquifer(s): **5 year:** 6.60
10 year: -4.10

Measurements from last 10 years

Date	Depth to WL (ft)	Elev of WL (ft)	Change (ft)
1/3/1997	185.30	3879.70	0.90
1/2/1998	188.10	3876.90	-2.80
1/4/1999	177.70	3887.30	10.40
1/4/2000	178.30	3886.70	-0.60
12/21/2000	178.50	3886.50	-0.20
12/27/2001	180.40	3884.60	-1.90
12/20/2002	196.00	3869.00	-15.60
12/20/2003	181.70	3883.30	14.30
12/17/2004	185.80	3879.20	-4.10
1/2/2006	192.40	3872.60	-6.60
3/7/2007	189.40	3875.60	3.00

All Historic Measurements



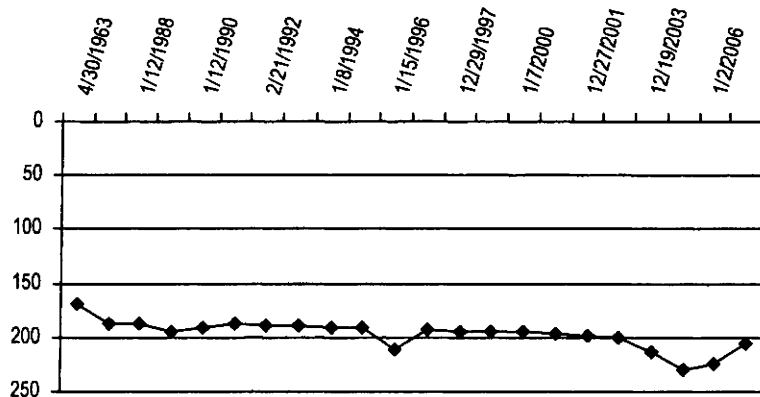
Well Name: BROCKMEIER, E. **Owner:**
Permit #: 3969 - F - **Location #:** SB00304828ADB **USGS Site ID:** 401200102442000
Division: 1 **Water District:** 65 **County:** YUMA
Location: Q160 Q40 Q10 Section Twnshp Range PM Distance from section lines:
 NE SE NW 28 3 N 48 W S **From N/S line:** **From E/W line:**
UTM Coordinates (NAD83): Northing (UTM y): 4452453.2 Easting (UTM x): 692296.9 Spotted from quarters
Latitude/Longitude (decimal degrees): 40.200447 -102.740695

Surface Elevation (ft): 4115 **Water Level Change**
Well depth (ft): 330 **1 year:** 17.00
Aquifer(s): **5 year:** -7.00
10 year:

Measurements from last 10 years

Date	Depth to WL (ft)	Elev of WL (ft)	Change (ft)
1/2/1997	193.30	3921.70	19.00
12/29/1997	194.40	3920.60	-1.10
12/31/1998	195.40	3919.60	-1.00
1/7/2000	195.50	3919.50	-0.10
12/21/2000	197.30	3917.70	-1.80
12/27/2001	197.90	3917.10	-0.60
12/18/2002	199.50	3915.50	-1.60
12/19/2003	212.70	3902.30	-13.20
12/17/2004	229.50	3885.50	-16.80
1/2/2006	223.50	3891.50	6.00
3/7/2007	206.50	3908.50	17.00

All Historic Measurements



**NORTHERN HIGH PLAINS
DISTRICT: W - Y**

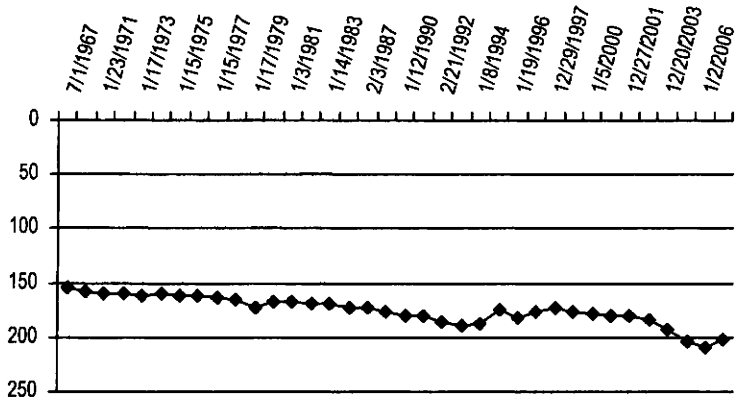
Well Name: HILLMAN, ELMER **Owner:**
Permit #: 11738 - F - **Location #:** SB00304835ABD **USGS Site ID:** 401120102422000
Division: 1 **Water District:** 65 **County:** YUMA
Location: Q160 Q40 Q10 Section Twnshp Range PM Distance from section lines:
 NE NW SE 35 3 N 48 W S **From N/S line:** **From E/W line:**
UTM Coordinates (NAD83): Northing (UTM y): 4451139.2 Easting (UTM x): 695350.6 Spotted from quarters
Latitude/Longitude (decimal degrees): 40.187913 -102.705244

Surface Elevation (ft): 4085 **Water Level Change**
Well depth (ft): 322 **1 year:** 7.00
Aquifer(s): **5 year:** -18.50
10 year:

Measurements from last 10 years

Date	Depth to WL (ft)	Elev of WL (ft)	Change (ft)
1/1/1997	175.70	3909.30	6.00
12/29/1997	173.00	3912.00	2.70
1/4/1999	176.90	3908.10	-3.90
1/5/2000	178.10	3906.90	-1.20
12/27/2000	180.70	3904.30	-2.60
12/27/2001	179.90	3905.10	0.80
12/20/2002	184.00	3901.00	-4.10
12/20/2003	192.70	3892.30	-8.70
1/18/2005	204.40	3880.60	-11.70
1/2/2006	209.50	3875.50	-5.10
3/10/2007	202.50	3882.50	7.00

All Historic Measurements



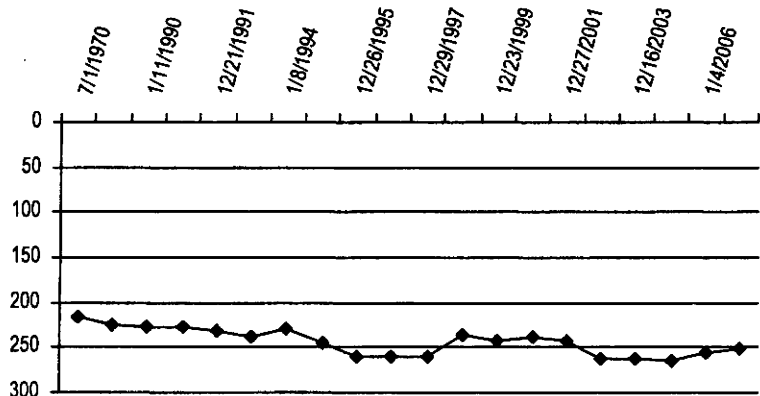
Well Name: TAYLOR, ROBERT **Owner:**
Permit #: 14056 - F - **Location #:** SB00304915C **USGS Site ID:**
Division: 1 **Water District:** 65 **County:** WASHINGTON
Location: Q160 Q40 Q10 Section Twnshp Range PM Distance from section lines:
 SW 15 3 N 49 W S **From N/S line:** **From E/W line:**
UTM Coordinates (NAD83): Northing (UTM y): 4454898.6 Easting (UTM x): 683248.6 Spotted from quarters
Latitude/Longitude (decimal degrees): 40.224489 -102.846234

Surface Elevation (ft): 4196 **Water Level Change**
Well depth (ft): 295 **1 year:** 4.00
Aquifer(s): **5 year:** 11.80
10 year:

Measurements from last 10 years

Date	Depth to WL (ft)	Elev of WL (ft)	Change (ft)
1/2/1997	260.90	3935.10	-1.50
12/29/1997	259.90	3936.10	1.00
12/26/1998	235.60	3960.40	24.30
12/23/1999	243.20	3952.80	-7.60
12/16/2000	238.10	3957.90	5.10
12/27/2001	242.80	3953.20	-4.70
12/20/2002	262.80	3933.20	-20.00
12/16/2003	261.40	3934.60	1.40
12/28/2004	264.00	3932.00	-2.60
1/4/2006	255.00	3941.00	9.00
3/8/2007	251.00	3945.00	4.00

All Historic Measurements



**NORTHERN HIGH PLAINS
DISTRICT: W - Y**

Well Name: DIAMOND, ROBERT

Owner:

Permit #: - - **Location #:** SB00305007BAA **USGS Site ID:** 401500103004000

Division: 1 **Water District:** 65 **County:** WASHINGTON

Location: Q160 Q40 Q10 Section Twnshp Range PM Distance from section lines:
NW NE NE 7 3 N 50 W S From N/S line: From E/W line:

UTM Coordinates (NAD83): Northing (UTM y): 4457479.5 Easting (UTM x): 668846.7 Spotted from quarters

Latitude/Longitude (decimal degrees): 40.250753 -103.014724

Surface Elevation (ft): 4404

Well depth (ft): 145

Aquifer(s):

Water Level Change

1 year: 0.50

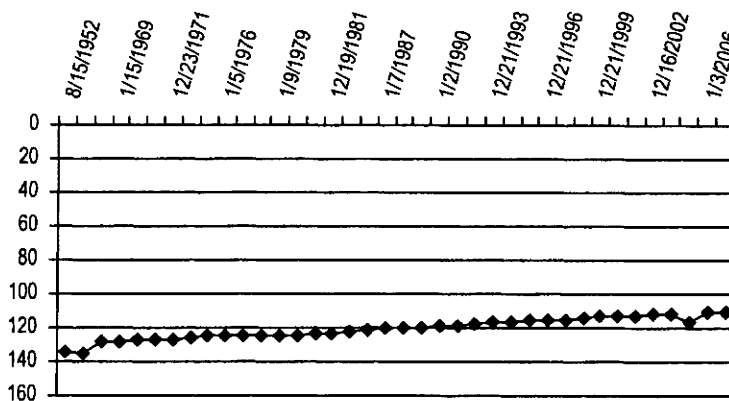
5 year: 1.70

10 year: 5.30

Measurements from last 10 years

Date	Depth to WL (ft)	Elev of WL (ft)	Change (ft)
12/29/1997	115.30	4288.70	-0.10
12/24/1998	113.60	4290.40	1.70
12/21/1999	112.70	4291.30	0.90
12/16/2000	113.10	4290.90	-0.40
12/20/2001	112.40	4291.60	0.70
12/16/2002	111.70	4292.30	0.70
12/16/2003	111.60	4292.40	0.10
12/28/2004	116.80	4287.20	-5.20
1/3/2006	110.50	4293.50	6.30
3/8/2007	110.00	4294.00	0.50

All Historic Measurements



Well Name: STANSFIELD, GLADE

Owner:

Permit #: 3536 - F - **Location #:** SB00305036BCC **USGS Site ID:** 401110102553000

Division: 1 **Water District:** 65 **County:** WASHINGTON

Location: Q160 Q40 Q10 Section Twnshp Range PM Distance from section lines:
NW SW SW 36 3 N 50 W S From N/S line: From E/W line:

UTM Coordinates (NAD83): Northing (UTM y): 4450529.0 Easting (UTM x): 676555.3 Spotted from quarters

Latitude/Longitude (decimal degrees): 40.186584 -102.926052

Surface Elevation (ft): 4305

Well depth (ft): 325

Aquifer(s):

Water Level Change

1 year: 2.00

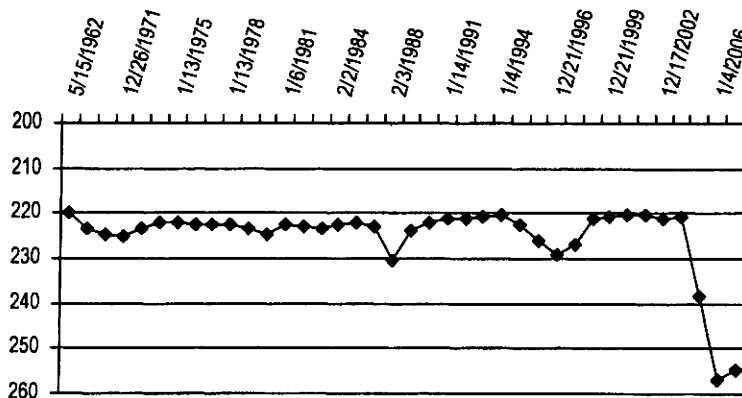
5 year: -33.70

10 year: -28.20

Measurements from last 10 years

Date	Depth to WL (ft)	Elev of WL (ft)	Change (ft)
12/29/1997	226.70	4078.30	2.20
12/24/1998	221.20	4083.80	5.50
12/21/1999	220.70	4084.30	0.50
12/16/2000	220.30	4084.70	0.40
12/20/2001	220.30	4084.70	0.00
12/17/2002	221.20	4083.80	-0.90
12/16/2003	220.90	4084.10	0.30
12/28/2004	238.30	4066.70	-17.40
1/4/2006	256.90	4048.10	-18.60
1/28/2007	254.90	4050.10	2.00

All Historic Measurements



**NORTHERN HIGH PLAINS
DISTRICT: W - Y**

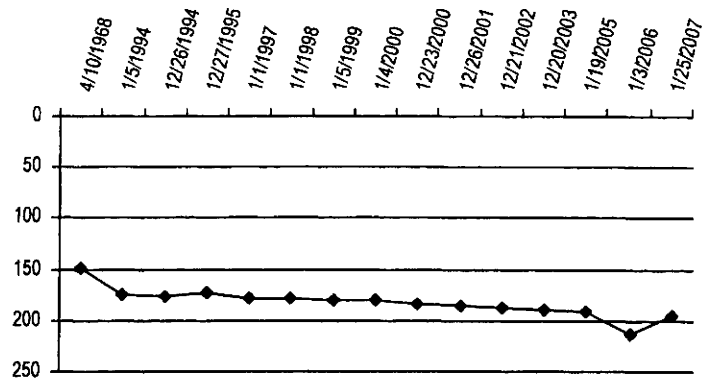
Well Name: HARRY TUELL TRUST **Owner:**
Permit #: 13218 - FP - **Location #:** SB00404632BA **USGS Site ID:**
Division: 1 **Water District:** 65 **County:** YUMA
Location: Q160 Q40 Q10 Section Twntp Range PM Distance from section lines:
 NE NW 32 4 N 46 W S **From N/S line:** **From E/W line:**
UTM Coordinates (NAD83): Northing (UTM y): 4461425.9 Easting (UTM x): 709539.3 Spotted from quarters
Latitude/Longitude (decimal degrees): 40.277082 -102.535354

Surface Elevation (ft): **Water Level Change**
Well depth (ft): 292 **1 year:** 17.50
Aquifer(s): **5 year:** -8.10
10 year: -17.20

Measurements from last 10 years

Date	Depth to WL (ft)	Elev of WL (ft)	Change (ft)
1/1/1997	177.80		-4.20
1/1/1998	178.80		-1.00
1/5/1999	180.10		-1.30
1/4/2000	180.60		-0.50
12/23/2000	184.00		-3.40
12/26/2001	185.10		-1.10
12/21/2002	186.90		-1.80
12/20/2003	188.90		-2.00
1/19/2005	190.90		-2.00
1/3/2006	212.50		-21.60
1/25/2007	195.00		17.50

All Historic Measurements



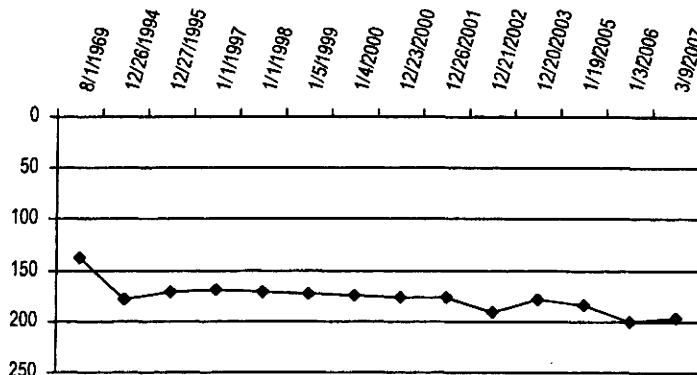
Well Name: TUELL TRUST **Owner:**
Permit #: 13219 - FP - **Location #:** SB00404632CA **USGS Site ID:**
Division: 1 **Water District:** 65 **County:** YUMA
Location: Q160 Q40 Q10 Section Twntp Range PM Distance from section lines:
 SW 32 4 N 46 W S **From N/S line:** **From E/W line:**
UTM Coordinates (NAD83): Northing (UTM y): 4460407.9 Easting (UTM x): 708948.2 Spotted from quarters
Latitude/Longitude (decimal degrees): 40.268067 -102.542633

Surface Elevation (ft): 3944 **Water Level Change**
Well depth (ft): 303 **1 year:** 3.00
Aquifer(s): **5 year:** -6.20
10 year: -27.80

Measurements from last 10 years

Date	Depth to WL (ft)	Elev of WL (ft)	Change (ft)
1/1/1997	169.50	3774.50	1.20
1/1/1998	170.20	3773.80	-0.70
1/5/1999	172.00	3772.00	-1.80
1/4/2000	173.80	3770.20	-1.80
12/23/2000	175.90	3768.10	-2.10
12/26/2001	176.70	3767.30	-0.80
12/21/2002	191.10	3752.90	-14.40
12/20/2003	178.80	3765.20	12.30
1/19/2005	184.30	3759.70	-5.50
1/3/2006	200.30	3743.70	-16.00
3/9/2007	197.30	3746.70	3.00

All Historic Measurements



**NORTHERN HIGH PLAINS
DISTRICT: W - Y**

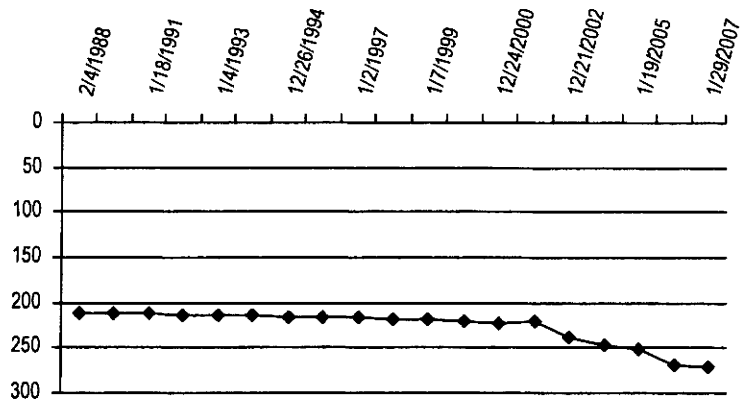
Well Name: GORMAN, FRANK **Owner:**
Permit #: 17881 - FPR - **Location #:** SB00404827B **USGS Site ID:**
Division: 1 **Water District:** 65 **County:** YUMA
Location: Q160 Q40 Q10 Section Twnshp Range PM Distance from section lines:
 NW 27 4 N 48 W S **From N/S line:** **From E/W line:**
UTM Coordinates (NAD83): Northing (UTM y): 4462272.8 Easting (UTM x): 692753.8 Spotted from quarters
Latitude/Longitude (decimal degrees): 40.288743 -102.732382

Surface Elevation (ft): 4073 **Water Level Change**
Well depth (ft): 315 **1 year:** -2.50
Aquifer(s): **5 year:** -34.00
10 year: -55.20

Measurements from last 10 years

Date	Depth to WL (ft)	Elev of WL (ft)	Change (ft)
1/2/1997	216.30	3856.70	-0.20
1/2/1998	219.10	3853.90	-2.80
1/7/1999	218.90	3854.10	0.20
12/23/1999	220.50	3852.50	-1.60
12/24/2000	222.80	3850.20	-2.30
12/27/2001	221.60	3851.40	1.20
12/21/2002	237.50	3835.50	-15.90
12/20/2003	247.60	3825.40	-10.10
1/19/2005	252.50	3820.50	-4.90
1/4/2006	269.00	3804.00	-16.50
1/29/2007	271.50	3801.50	-2.50

All Historic Measurements



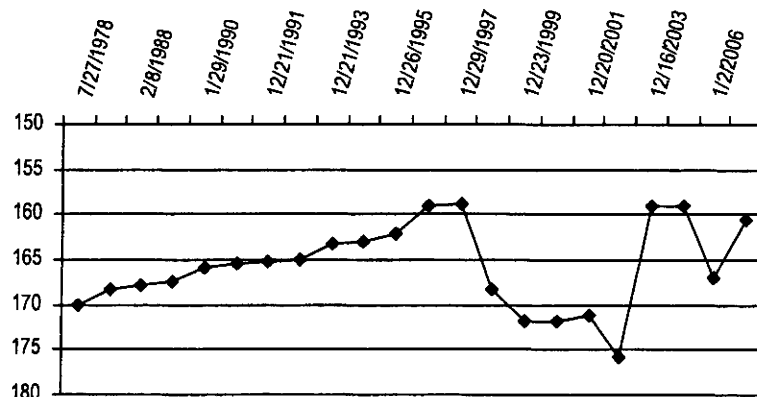
Well Name: KUNTZ, JUSTIN **Owner:**
Permit #: - - **Location #:** SB00404902CDD1 **USGS Site ID:** 402014102492101
Division: 1 **Water District:** 65 **County:** WASHINGTON
Location: Q160 Q40 Q10 Section Twnshp Range PM Distance from section lines:
 SW SE SE 2 4 N 49 W S **From N/S line:** **From E/W line:**
UTM Coordinates (NAD83): Northing (UTM y): 4467523.5 Easting (UTM x): 684856.9 Spotted from quarters
Latitude/Longitude (decimal degrees): 40.337796 -102.823702

Surface Elevation (ft): 4190 **Water Level Change**
Well depth (ft): 178 **1 year:** 6.50
Aquifer(s): **5 year:** 15.30
10 year: -1.60

Measurements from last 10 years

Date	Depth to WL (ft)	Elev of WL (ft)	Change (ft)
12/29/1997	158.90	4031.10	0.20
12/24/1998	168.20	4021.80	-9.30
12/23/1999	171.90	4018.10	-3.70
12/16/2000	171.90	4018.10	0.00
12/20/2001	171.10	4018.90	0.80
12/16/2002	175.80	4014.20	-4.70
12/16/2003	159.00	4031.00	16.80
12/28/2004	159.10	4030.90	-0.10
1/2/2006	167.00	4023.00	-7.90
3/8/2007	160.50	4029.50	6.50

All Historic Measurements



**NORTHERN HIGH PLAINS
DISTRICT: W - Y**

Well Name: SOUSER, ROBERT

Owner:

Permit #: - -

Location #: SB00404906CCD1

USGS Site ID: 402022102542201

Division: 1 *Water District:* 65 *County:* WASHINGTON

Location: Q160 Q40 Q10 Section Twnshp Range PM Distance from section lines:
SW SW SE 6 4 N 49 W S *From N/S line:* *From E/W line:*

UTM Coordinates (NAD83): Northing (UTM y): 4467568.0 *Easting (UTM x):* 677881.4 *Spotted from quarters*

Latitude/Longitude (decimal degrees): 40.339712 -102.905757

Surface Elevation (ft): 4285

Well depth (ft): 154

Aquifer(s):

Water Level Change

1 year: 4.00

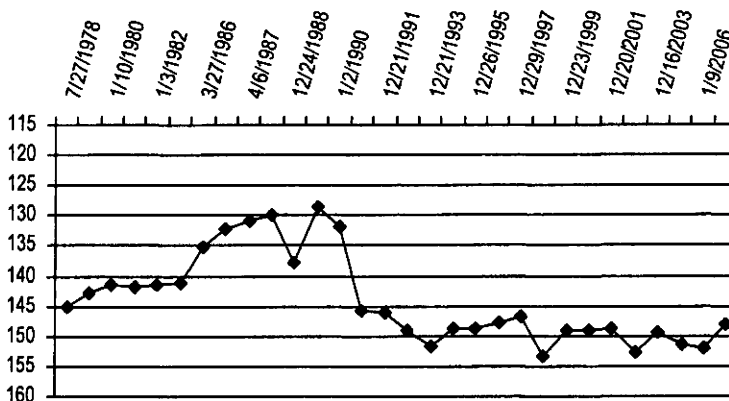
5 year: 4.60

10 year: -1.10

Measurements from last 10 years

Date	Depth to WL (ft)	Elev of WL (ft)	Change (ft)
12/29/1997	146.90	4138.10	0.80
12/24/1998	153.40	4131.60	-6.50
12/23/1999	149.00	4136.00	4.40
12/16/2000	149.00	4136.00	0.00
12/20/2001	148.90	4136.10	0.10
12/17/2002	152.60	4132.40	-3.70
12/16/2003	149.40	4135.60	3.20
12/28/2004	151.40	4133.60	-2.00
1/9/2006	152.00	4133.00	-0.60
3/23/2007	148.00	4137.00	4.00

All Historic Measurements



Well Name: HANSEN, ALFRED

Owner:

Permit #: - -

Location #: SB00404929AAA1

USGS Site ID: 401738102521901

Division: 1 *Water District:* 65 *County:* WASHINGTON

Location: Q160 Q40 Q10 Section Twnshp Range PM Distance from section lines:
NE NE NE 29 4 N 49 W S *From N/S line:* *From E/W line:*

UTM Coordinates (NAD83): Northing (UTM y): 4462497.8 *Easting (UTM x):* 680904.8 *Spotted from quarters*

Latitude/Longitude (decimal degrees): 40.293415 -102.871620

Surface Elevation (ft): 4265

Well depth (ft): 245

Aquifer(s):

Water Level Change

1 year: 0.00

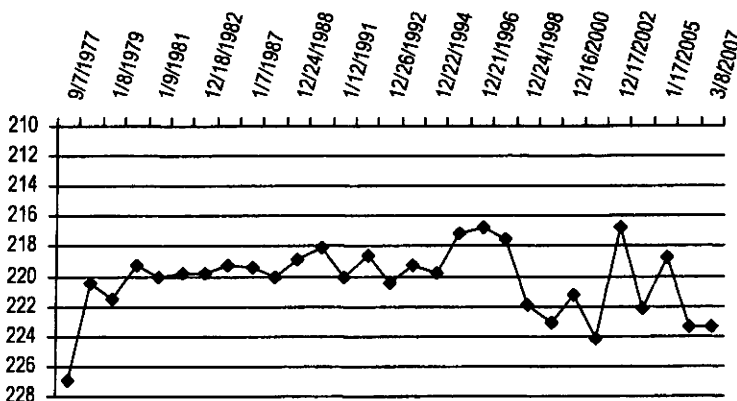
5 year: -6.60

10 year: -5.90

Measurements from last 10 years

Date	Depth to WL (ft)	Elev of WL (ft)	Change (ft)
12/29/1997	217.50	4047.50	-0.70
12/24/1998	221.90	4043.10	-4.40
12/23/1999	223.10	4041.90	-1.20
12/16/2000	221.30	4043.70	1.80
12/20/2001	224.10	4040.90	-2.80
12/17/2002	216.80	4048.20	7.30
12/16/2003	222.20	4042.80	-5.40
1/17/2005	218.80	4046.20	3.40
1/2/2006	223.40	4041.60	-4.60
3/8/2007	223.40	4041.60	0.00

All Historic Measurements



**NORTHERN HIGH PLAINS
DISTRICT: W - Y**

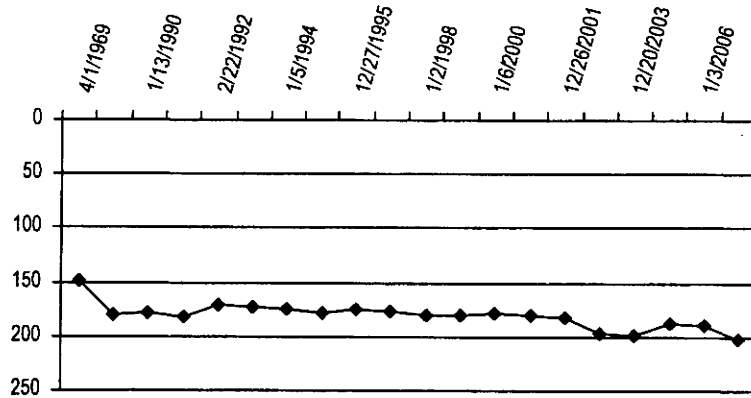
Well Name: COGBURN, CHARLES **Owner:**
Permit #: 13718 - F **Location #:** SB00504622A **USGS Site ID:**
Division: 1 **Water District:** 65 **County:** YUMA
Location: Q160 Q40 Q10 Section Twtnsh Range PM Distance from section lines:
 NE 22 5 N 46 W S **From N/S line:** **From E/W line:**
UTM Coordinates (NAD83): Northing (UTM y): 4474292.3 Easting (UTM x): 714043.6 Spotted from quarters
Latitude/Longitude (decimal degrees): 40.391746 -102.478112

Surface Elevation (ft): 3868 **Water Level Change**
Well depth (ft): 368 **1 year:** -12.50
Aquifer(s): **5 year:** -5.20
10 year: -26.60

Measurements from last 10 years

Date	Depth to WL (ft)	Elev of WL (ft)	Change (ft)
1/2/1997	175.90	3692.10	-0.60
1/2/1998	179.80	3688.20	-3.90
1/5/1999	180.90	3687.10	-1.10
1/6/2000	179.00	3689.00	1.90
12/23/2000	181.00	3687.00	-2.00
12/26/2001	182.50	3685.50	-1.50
12/21/2002	197.30	3670.70	-14.80
12/20/2003	197.70	3670.30	-0.40
1/19/2005	187.80	3680.20	9.90
1/3/2006	190.00	3678.00	-2.20
1/25/2007	202.50	3665.50	-12.50

All Historic Measurements



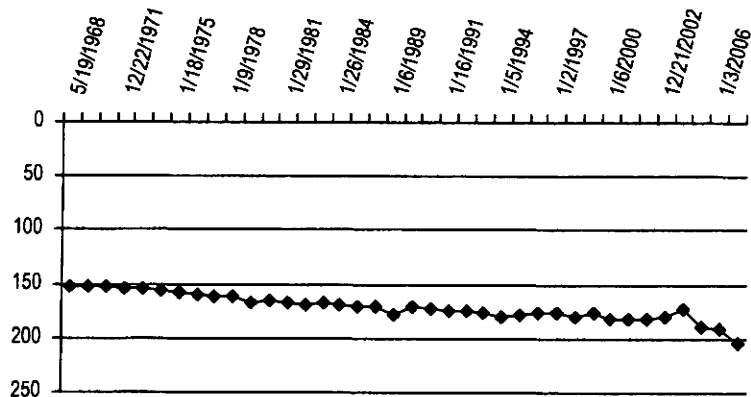
Well Name: COGBURN, CHARLES **Owner:**
Permit #: 13110 - F **Location #:** SB00504622DBC **USGS Site ID:** 402300102290000
Division: 1 **Water District:** 65 **County:** YUMA
Location: Q160 Q40 Q10 Section Twtnsh Range PM Distance from section lines:
 SE NW SE 22 5 N 46 W S **From N/S line:** **From E/W line:**
UTM Coordinates (NAD83): Northing (UTM y): 4473581.3 Easting (UTM x): 713969.8 Spotted from quarters
Latitude/Longitude (decimal degrees): 40.385366 -102.479220

Surface Elevation (ft): 3870 **Water Level Change**
Well depth (ft): 387 **1 year:** -12.00
Aquifer(s): **5 year:** -22.40
10 year: -26.10

Measurements from last 10 years

Date	Depth to WL (ft)	Elev of WL (ft)	Change (ft)
1/2/1997	177.10	3692.90	0.20
1/2/1998	179.40	3690.60	-2.30
1/5/1999	176.40	3693.60	3.00
1/6/2000	181.40	3688.60	-5.00
12/23/2000	182.80	3687.20	-1.40
12/26/2001	182.80	3687.20	0.00
12/21/2002	180.80	3689.20	2.00
12/20/2003	173.00	3697.00	7.80
1/19/2005	189.50	3680.50	-16.50
1/3/2006	191.20	3678.80	-1.70
1/25/2007	203.20	3666.80	-12.00

All Historic Measurements



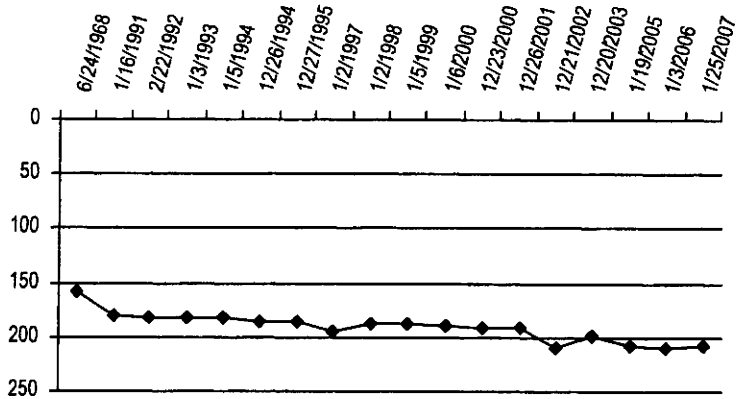
**NORTHERN HIGH PLAINS
DISTRICT: W - Y**

Well Name: SALVADOR, RODNEY. **Owner:**
Permit #: 13301 - F - **Location #:** SB00504627BC **USGS Site ID:**
Division: 1 **Water District:** 65 **County:** YUMA
Location: Q160 Q40 Q10 Section Twnshp Range PM Distance from section lines:
 NW SW 27 5 N 46 W S **From N/S line:** **From E/W line:**
UTM Coordinates (NAD83): Northing (UTM y): 4472427.2 Easting (UTM x): 713089.5 Spotted from quarters
Latitude/Longitude (decimal degrees): 40.375204 -102.489967
Surface Elevation (ft): 3872 **Water Level Change**
Well depth (ft): 370 **1 year:** 2.00
Aquifer(s): **5 year:** 1.50
10 year: -12.90

Measurements from last 10 years

Date	Depth to WL (ft)	Elev of WL (ft)	Change (ft)
1/2/1997	194.60	3677.40	-8.90
1/2/1998	186.80	3685.20	7.80
1/5/1999	187.10	3684.90	-0.30
1/6/2000	189.10	3682.90	-2.00
12/23/2000	191.20	3680.80	-2.10
12/26/2001	192.00	3680.00	-0.80
12/21/2002	209.00	3663.00	-17.00
12/20/2003	199.30	3672.70	9.70
1/19/2005	207.30	3664.70	-8.00
1/3/2006	209.50	3662.50	-2.20
1/25/2007	207.50	3664.50	2.00

All Historic Measurements




Well Name: LUCKING, O. **Owner:**
Permit #: 6804 - F - **Location #:** SB00504630BDD **USGS Site ID:** 402230102322000
Division: 1 **Water District:** 65 **County:** YUMA
Location: Q160 Q40 Q10 Section Twnshp Range PM Distance from section lines:
 NW SE SE 30 5 N 46 W S **From N/S line:** **From E/W line:**
UTM Coordinates (NAD83): Northing (UTM y): 4472176.7 Easting (UTM x): 708707.4 Spotted from quarters
Latitude/Longitude (decimal degrees): 40.374058 -102.541621
Surface Elevation (ft): 3925 **Water Level Change**
Well depth (ft): 346 **1 year:** -2.00
Aquifer(s): **5 year:** 0.40
10 year: -20.20

Measurements from last 10 years

Date	Depth to WL (ft)	Elev of WL (ft)	Change (ft)
1/2/1997	209.40	3715.60	0.20
1/2/1998	211.10	3713.90	-1.70
1/6/1999	212.70	3712.30	-1.60
1/6/2000	219.00	3706.00	-6.30
12/24/2000	223.30	3701.70	-4.30
12/26/2001	227.40	3697.60	-4.10
12/21/2002	230.00	3695.00	-2.60
12/20/2003	238.20	3686.80	-8.20
1/19/2005	250.00	3675.00	-11.80
1/4/2006	227.60	3697.40	22.40
1/25/2007	229.60	3695.40	-2.00

All Historic Measurements



**NORTHERN HIGH PLAINS
DISTRICT: W - Y**

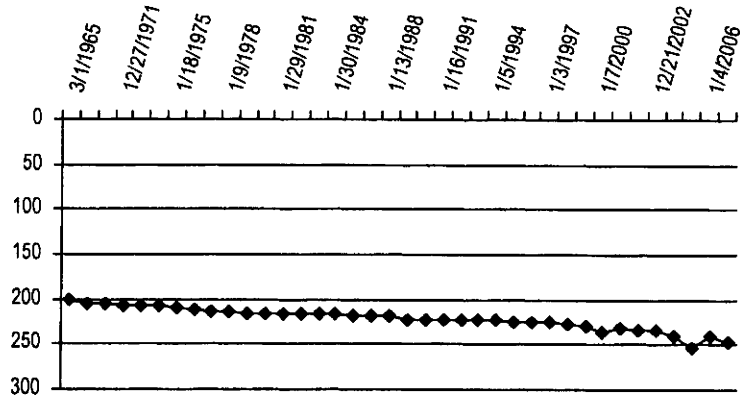
Well Name: FRANSON, FARMS **Owner:**
Permit #: 9276 - F **Location #:** SB00504728AAC **USGS Site ID:** 402230102363000
Division: 1 **Water District:** 65 **County:** YUMA
Location: Q160 Q40 Q10 Section Twnshp Range PM Distance from section lines:
 NE NE SW 28 5 N 47 W S **From N/S line:** **From E/W line:**
UTM Coordinates (NAD83): Northing (UTM y): 4472409.2 Easting (UTM x): 702821.5 Spotted from quarters
Latitude/Longitude (decimal degrees): 40.377603 -102.610819

Surface Elevation (ft): 3965 **Water Level Change**
Well depth (ft): 387 **1 year:** -7.00
Aquifer(s): **5 year:** -12.60
10 year: -23.40

Measurements from last 10 years

Date	Depth to WL (ft)	Elev of WL (ft)	Change (ft)
1/3/1997	224.10	3740.90	1.70
1/2/1998	226.90	3738.10	-2.80
1/6/1999	228.60	3736.40	-1.70
1/7/2000	237.10	3727.90	-8.50
12/24/2000	231.10	3733.90	6.00
12/26/2001	233.50	3731.50	-2.40
12/21/2002	234.90	3730.10	-1.40
12/20/2003	241.10	3723.90	-6.20
1/19/2005	253.40	3711.60	-12.30
1/4/2006	240.50	3724.50	12.90
1/25/2007	247.50	3717.50	-7.00

All Historic Measurements



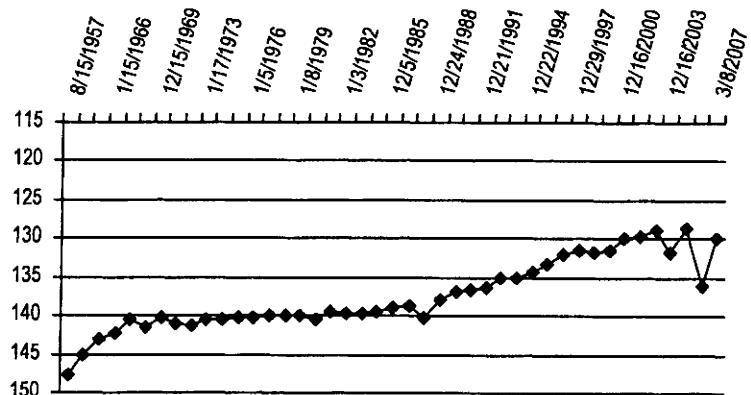
Well Name: MELENDY, ROY & MERTL **Owner:**
Permit #: - - **Location #:** SB00504917BAB **USGS Site ID:** 402440102515000
Division: 1 **Water District:** 65 **County:** WASHINGTON
Location: Q160 Q40 Q10 Section Twnshp Range PM Distance from section lines:
 NW NE NW 17 5 N 49 W S **From N/S line:** **From E/W line:**
UTM Coordinates (NAD83): Northing (UTM y): 4475275.8 Easting (UTM x): 680855.1 Spotted from quarters
Latitude/Longitude (decimal degrees): 40.408467 -102.868584

Surface Elevation (ft): 4307 **Water Level Change**
Well depth (ft): 170 **1 year:** 6.00
Aquifer(s): **5 year:** -1.10
10 year: 1.40

Measurements from last 10 years

Date	Depth to WL (ft)	Elev of WL (ft)	Change (ft)
12/29/1997	131.40	4175.60	0.70
12/24/1998	131.80	4175.20	-0.40
12/21/1999	131.40	4175.60	0.40
12/16/2000	130.00	4177.00	1.40
12/20/2001	129.70	4177.30	0.30
12/16/2002	128.90	4178.10	0.80
12/16/2003	131.80	4175.20	-2.90
1/17/2005	128.60	4178.40	3.20
1/3/2006	136.00	4171.00	-7.40
3/8/2007	130.00	4177.00	6.00

All Historic Measurements



**NORTHERN HIGH PLAINS
DISTRICT: W - Y**

Well Name: RHOADES, LEWIS A.

Owner:

Permit #: - -

Location #: SB00504922DDD1

USGS Site ID: 402253102490601

Division: 1 **Water District:** 65 **County:** WASHINGTON

Location: Q160 Q40 Q10 Section Twnshp Range PM Distance from section lines:
SE SE SE 22 5 N 49 W S From N/S line: From E/W line:

UTM Coordinates (NAD83): Northing (UTM y): 4472372.1 Easting (UTM x): 685112.3 Spotted from quarters

Latitude/Longitude (decimal degrees): 40.381391 -102.819289

Surface Elevation (ft): 4169

Well depth (ft): 140

Aquifer(s):

Water Level Change

1 year: -2.50

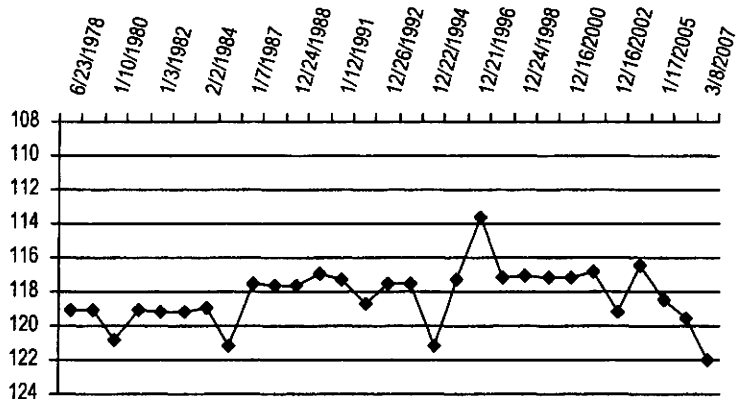
5 year: -2.80

10 year: -4.80

Measurements from last 10 years

Date	Depth to WL (ft)	Elev of WL (ft)	Change (ft)
12/29/1997	117.20	4051.80	-3.60
12/24/1998	117.00	4052.00	0.20
12/21/1999	117.20	4051.80	-0.20
12/16/2000	117.20	4051.80	0.00
12/20/2001	116.80	4052.20	0.40
12/16/2002	119.20	4049.80	-2.40
12/16/2003	116.50	4052.50	2.70
1/17/2005	118.50	4050.50	-2.00
1/3/2006	119.50	4049.50	-1.00
3/8/2007	122.00	4047.00	-2.50

All Historic Measurements



Well Name: BOLTJES, KELVIN

Owner:

Permit #: 44137 - -

Location #: SB00505004DBA1

USGS Site ID: 402546102572201

Division: 1 **Water District:** 65 **County:** WASHINGTON

Location: Q160 Q40 Q10 Section Twnshp Range PM Distance from section lines:
SE NW NE 4 5 N 50 W S From N/S line: From E/W line:

UTM Coordinates (NAD83): Northing (UTM y): 4477433.9 Easting (UTM x): 673384.9 Spotted from quarters

Latitude/Longitude (decimal degrees): 40.429486 -102.955979

Surface Elevation (ft): 4410

Well depth (ft): 120

Aquifer(s):

Water Level Change

1 year: 9.00

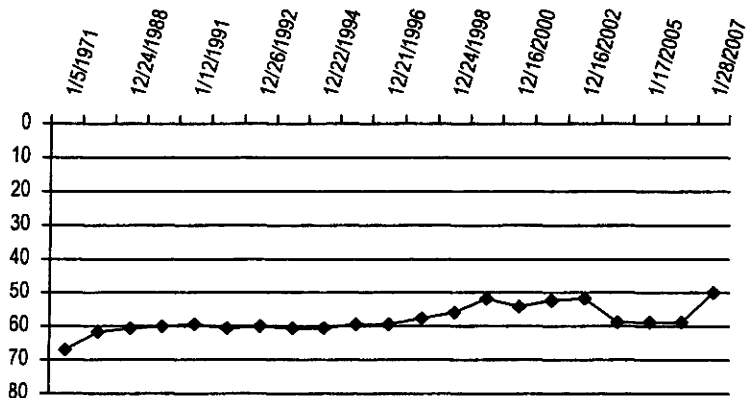
5 year: 2.00

10 year: 8.00

Measurements from last 10 years

Date	Depth to WL (ft)	Elev of WL (ft)	Change (ft)
12/29/1997	57.90	4352.10	1.80
12/24/1998	55.80	4354.20	2.10
12/21/1999	52.00	4358.00	3.80
12/16/2000	54.40	4355.60	-2.40
12/20/2001	52.50	4357.50	1.90
12/16/2002	51.90	4358.10	0.60
12/16/2003	58.90	4351.10	-7.00
1/17/2005	58.70	4351.30	0.20
1/3/2006	58.90	4351.10	-0.20
1/28/2007	49.90	4360.10	9.00

All Historic Measurements



**NORTHERN HIGH PLAINS
DISTRICT: W - Y**

Well Name: ZWIRN, DONALD

Owner:

Permit #: 14727 - F - **Location #:** SB00505021BBA1 **USGS Site ID:** 402336102575301

Division: 1 **Water District:** 65 **County:** WASHINGTON

Location: Q160 Q40 Q10 **Section** **Twnshp** **Range** **PM** **Distance from section lines:**
 NW NW NE 21 5 N 50 W S **From N/S line:** **From E/W line:**

UTM Coordinates (NAD83): **Northing (UTM y):** 4473395.7 **Easting (UTM x):** 672626.3 **Spotted from quarters**

Latitude/Longitude (decimal degrees): 40.393286 -102.966013

Surface Elevation (ft): 4340

Well depth (ft): 66

Aquifer(s):

Water Level Change

1 year: -4.50

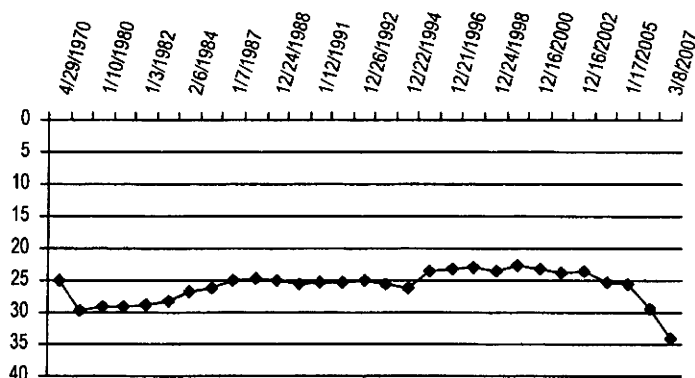
5 year: -10.50

10 year: -11.00

Measurements from last 10 years

Date	Depth to WL (ft)	Elev of WL (ft)	Change (ft)
12/29/1997	23.00	4317.00	0.20
12/24/1998	23.50	4316.50	-0.50
12/21/1999	22.60	4317.40	0.90
12/16/2000	23.30	4316.70	-0.70
12/20/2001	23.80	4316.20	-0.50
12/16/2002	23.50	4316.50	0.30
12/16/2003	25.20	4314.80	-1.70
1/17/2005	25.70	4314.30	-0.50
1/3/2006	29.50	4310.50	-3.80
3/8/2007	34.00	4306.00	-4.50

All Historic Measurements



Well Name: KLINZMAN, FLORENCE

Owner:

Permit #: 213108 - A - **Location #:** SB0404611CAD **USGS Site ID:**

Division: 1 **Water District:** 65 **County:** YUMA

Location: Q160 Q40 Q10 **Section** **Twnshp** **Range** **PM** **Distance from section lines:**
 SW NE SE 11 4 N 46 W S **From N/S line:** **From E/W line:**

UTM Coordinates (NAD83): **Northing (UTM y):** 4467038.6 **Easting (UTM x):** 713940.9 **Spotted from quarters**

Latitude/Longitude (decimal degrees): 40.326486 -102.481753

Surface Elevation (ft): 3885

Well depth (ft): 340

Aquifer(s):

Water Level Change

1 year:

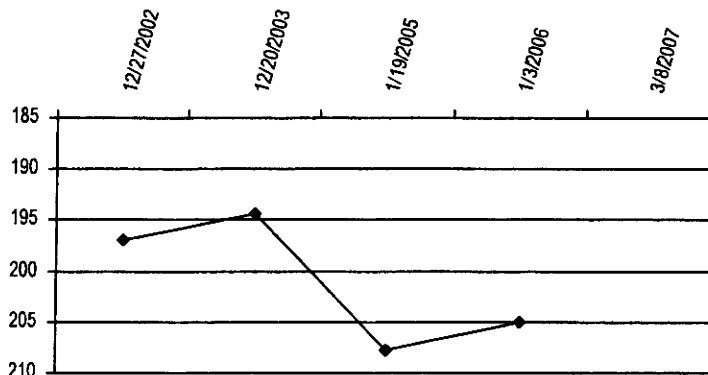
5 year:

10 year:

Measurements from last 10 years

Date	Depth to WL (ft)	Elev of WL (ft)	Change (ft)
12/27/2002	197.00	3688.00	
12/20/2003	194.30	3690.70	2.70
1/19/2005	207.80	3677.20	-13.50
1/3/2006	205.00	3680.00	2.80
3/8/2007			

All Historic Measurements



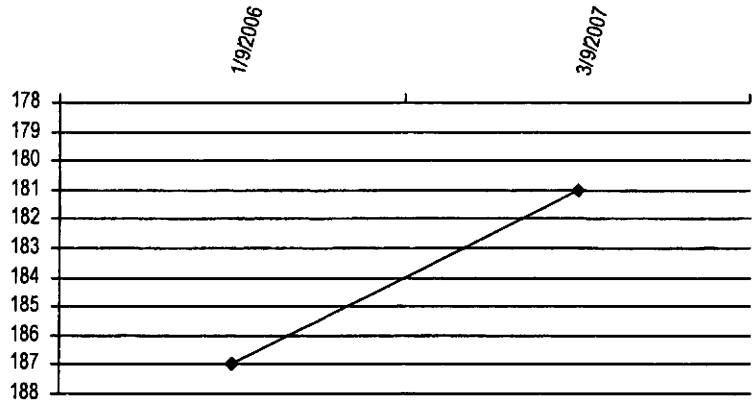
**NORTHERN HIGH PLAINS
DISTRICT: W - Y**

Well Name: WEATHERS, BYRON **Owner:** WEATHERS, BYRON J
Permit #: 11855 - FP - **Location #:** SC00104809BB **USGS Site ID:**
Division: 1 **Water District:** 65 **County:** YUMA
Location: Q160 Q40 Q10 Section Twnshp Range PM Distance from section lines:
 NW NW 9 1 S 48 W S From N/S line: 990 N From E/W line: 1340 W
UTM Coordinates (NAD83): Northing (UTM y): 4428593.0 Easting (UTM x): 691042.0 User supplied
Latitude/Longitude (decimal degrees):
Surface Elevation (ft): 4222 **Water Level Change**
Well depth (ft): 200 **1 year:** 6.00
Aquifer(s): OGALLALA **5 year:**
10 year:

Measurements from last 10 years

Date	Depth to WL (ft)	Elev of WL (ft)	Change (ft)
1/9/2006	187.00	4035.00	
3/9/2007	181.00	4041.00	6.00

All Historic Measurements

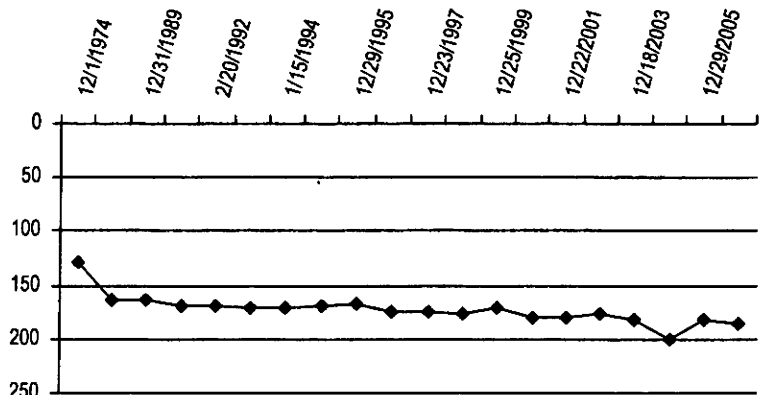


Well Name: SMITH, RICHARD **Owner:**
Permit #: 17584 - F - **Location #:** SC00104810A **USGS Site ID:**
Division: 1 **Water District:** 65 **County:** YUMA
Location: Q160 Q40 Q10 Section Twnshp Range PM Distance from section lines:
 NE 10 1 S 48 W S From N/S line: From E/W line:
UTM Coordinates (NAD83): Northing (UTM y): 4428585.5 Easting (UTM x): 693554.8 Spotted from quarters
Latitude/Longitude (decimal degrees): 39.985288 -102.733071
Surface Elevation (ft): **Water Level Change**
Well depth (ft): 210 **1 year:**
Aquifer(s): **5 year:** -10.40
10 year: -11.70

Measurements from last 10 years

Date	Depth to WL (ft)	Elev of WL (ft)	Change (ft)
12/23/1997	174.80		0.10
12/31/1998	176.70		-1.90
12/25/1999	171.30		5.40
12/17/2000	179.30		-8.00
12/22/2001	180.60		-1.30
12/18/2002	176.10		4.50
12/18/2003	182.50		-6.40
12/28/2004	200.00		-17.50
12/29/2005	182.00		18.00
3/9/2007	186.50		-4.50

All Historic Measurements



**NORTHERN HIGH PLAINS
DISTRICT: W - Y**

Well Name: SMITH, ROY & RICHARD **Owner:**
Permit #: 21161 - F **Location #:** SC00104818D **USGS Site ID:**
Division: 1 **Water District:** 65 **County:** YUMA
Location: Q160 Q40 Q10 Section Twnshp Range PM Distance from section lines:
 SE 18 1 S 48 W S **From N/S line:** **From E/W line:**
UTM Coordinates (NAD83): Northing (UTM y): 4426082.0 Easting (UTM x): 688852.1 Spotted from quarters
Latitude/Longitude (decimal degrees): 39.963812 -102.788837

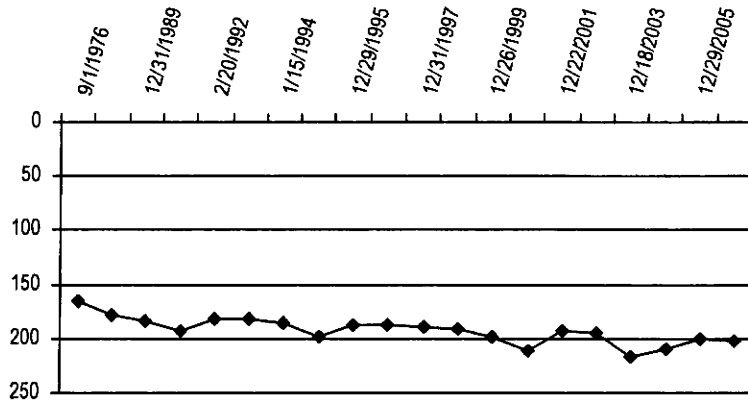
Surface Elevation (ft):
Well depth (ft): 245
Aquifer(s):

Water Level Change
1 year:
5 year: -6.70
10 year: -13.00

Measurements from last 10 years

Date	Depth to WL (ft)	Elev of WL (ft)	Change (ft)
12/31/1997	189.00		-2.10
12/31/1998	190.40		-1.40
12/26/1999	198.20		-7.80
12/16/2000	210.80		-12.60
12/22/2001	193.80		17.00
12/18/2002	195.30		-1.50
12/18/2003	217.20		-21.90
12/28/2004	209.00		8.20
12/29/2005	201.00		8.00
3/9/2007	202.00		-1.00

All Historic Measurements



Well Name: RUTLEDGE, DONALD & JUDITH **Owner:**
Permit #: 16737 - F **Location #:** SC00104912DAC1 **USGS Site ID:** 395847102482701
Division: 1 **Water District:** 65 **County:** WASHINGTON
Location: Q160 Q40 Q10 Section Twnshp Range PM Distance from section lines:
 SE NE SW 12 1 S 49 W S **From N/S line:** **From E/W line:**
UTM Coordinates (NAD83): Northing (UTM y): 4427752.5 Easting (UTM x): 687280.5 Spotted from quarters
Latitude/Longitude (decimal degrees): 39.979201 -102.806744

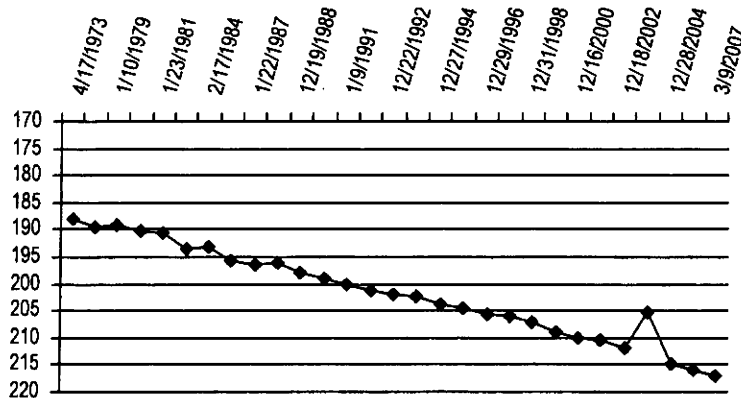
Surface Elevation (ft): 4280
Well depth (ft): 400
Aquifer(s):

Water Level Change
1 year:
5 year: -5.10
10 year: -10.90

Measurements from last 10 years

Date	Depth to WL (ft)	Elev of WL (ft)	Change (ft)
12/23/1997	206.10	4073.90	-0.40
12/31/1998	207.00	4073.00	-0.90
12/26/1999	208.80	4071.20	-1.80
12/16/2000	209.90	4070.10	-1.10
12/22/2001	210.40	4069.60	-0.50
12/18/2002	211.90	4068.10	-1.50
12/18/2003	205.20	4074.80	6.70
12/28/2004	214.70	4065.30	-9.50
12/29/2005	216.00	4064.00	-1.30
3/9/2007	217.00	4063.00	-1.00

All Historic Measurements



**NORTHERN HIGH PLAINS
DISTRICT: W - Y**

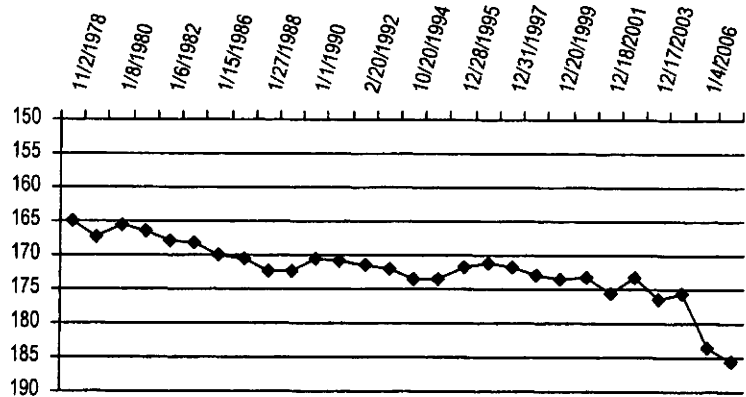
Well Name: COLBY, CLARENCE **Owner:**
Permit #: - - **Location #:** SC00104933ABC1 **USGS Site ID:** 395541102520001
Division: 1 **Water District:** 65 **County:** WASHINGTON
Location: Q160 Q40 Q10 Section Twnshp Range PM Distance from section lines:
 NE NW SW 33 1 S 49 W S **From N/S line:** **From E/W line:**
UTM Coordinates (NAD83): Northing (UTM y): 4422015.9 Easting (UTM x): 682254.0 Spotted from quarters
Latitude/Longitude (decimal degrees): 39.928650 -102.867177

Surface Elevation (ft): 4355 **Water Level Change**
Well depth (ft): **1 year:** -2.00
Aquifer(s): **5 year:** -12.30
10 year: -13.70

Measurements from last 10 years

Date	Depth to WL (ft)	Elev of WL (ft)	Change (ft)
12/31/1997	171.90	4183.10	-0.70
12/30/1998	172.80	4182.20	-0.90
12/20/1999	173.50	4181.50	-0.70
12/21/2000	173.20	4181.80	0.30
12/18/2001	175.50	4179.50	-2.30
12/17/2002	173.30	4181.70	2.20
12/17/2003	176.40	4178.60	-3.10
1/18/2005	175.60	4179.40	0.80
1/4/2006	183.60	4171.40	-8.00
3/9/2007	185.60	4169.40	-2.00

All Historic Measurements



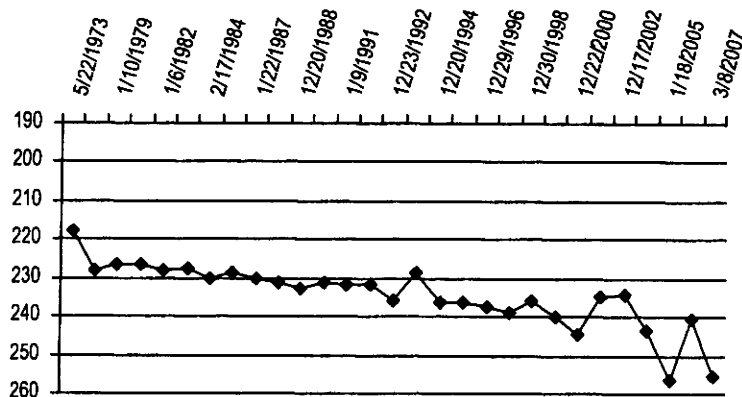
Well Name: SCHAFFERT, ANTHONY **Owner:**
Permit #: 17000 - F - **Location #:** SC00105002ACA1 **USGS Site ID:** 395958102562501
Division: 1 **Water District:** 65 **County:** WASHINGTON
Location: Q160 Q40 Q10 Section Twnshp Range PM Distance from section lines:
 NE SW NE 2 1 S 50 W S **From N/S line:** **From E/W line:**
UTM Coordinates (NAD83): Northing (UTM y): 4429601.9 Easting (UTM x): 675746.6 Spotted from quarters
Latitude/Longitude (decimal degrees): 39.998331 -102.941234

Surface Elevation (ft): 4385 **Water Level Change**
Well depth (ft): 307 **1 year:**
Aquifer(s): **5 year:** -20.80
10 year: -16.20

Measurements from last 10 years

Date	Depth to WL (ft)	Elev of WL (ft)	Change (ft)
12/31/1997	239.00	4146.00	-1.90
12/30/1998	235.80	4149.20	3.20
12/20/1999	239.80	4145.20	-4.00
12/22/2000	244.60	4140.40	-4.80
12/18/2001	234.70	4150.30	9.90
12/17/2002	234.40	4150.60	0.30
12/17/2003	243.60	4141.40	-9.20
1/18/2005	256.20	4128.80	-12.60
12/29/2005	240.20	4144.80	16.00
3/8/2007	255.20	4129.80	-15.00

All Historic Measurements



**NORTHERN HIGH PLAINS
DISTRICT: W - Y**

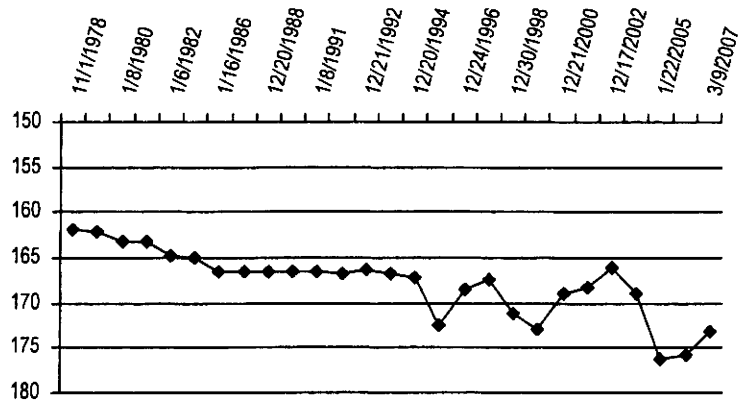
Well Name: PRICE, JIM **Owner:**
Permit #: - - **Location #:** SC00204908ABA1 **USGS Site ID:** 395406102525701
Division: 1 **Water District:** 65 **County:** WASHINGTON
Location: Q160 Q40 Q10 Section Twnshp Range PM Distance from section lines:
 NE NW NE 8 2 S 49 W S **From N/S line:** **From E/W line:**
UTM Coordinates (NAD83): **Northing (UTM y):** 4418960.8 **Easting (UTM x):** 680933.1 **Spotted from quarters**
Latitude/Longitude (decimal degrees): 39.901426 -102.883472

Surface Elevation (ft): 4381 **Water Level Change**
Well depth (ft): 175 **1 year:**
Aquifer(s): **5 year:** -7.00
10 year: -5.80

Measurements from last 10 years

Date	Depth to WL (ft)	Elev of WL (ft)	Change (ft)
12/31/1997	167.40	4213.60	1.10
12/30/1998	171.20	4209.80	-3.80
12/20/1999	172.90	4208.10	-1.70
12/21/2000	168.90	4212.10	4.00
12/18/2001	168.20	4212.80	0.70
12/17/2002	166.20	4214.80	2.00
12/17/2003	169.00	4212.00	-2.80
1/22/2005	176.20	4204.80	-7.20
12/29/2005	175.70	4205.30	0.50
3/9/2007	173.20	4207.80	2.50

All Historic Measurements



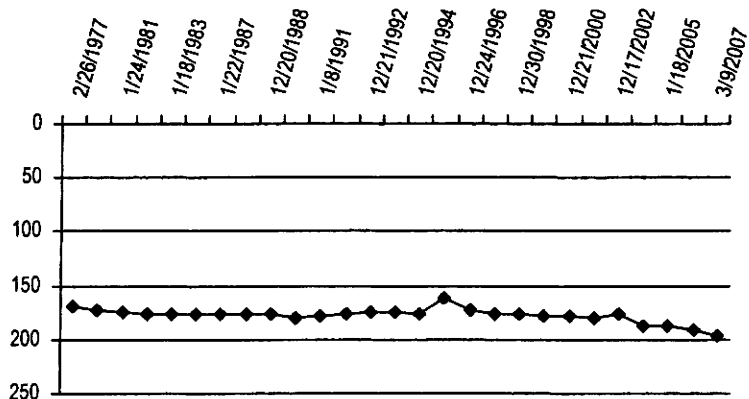
Well Name: AXSOM, DANIEL **Owner:**
Permit #: 20293 - F - **Location #:** SC00204928ADB1 **USGS Site ID:** 395119102514401
Division: 1 **Water District:** 65 **County:** WASHINGTON
Location: Q160 Q40 Q10 Section Twnshp Range PM Distance from section lines:
 NE SE NW 28 2 S 49 W S **From N/S line:** **From E/W line:**
UTM Coordinates (NAD83): **Northing (UTM y):** 4413796.2 **Easting (UTM x):** 682927.4 **Spotted from quarters**
Latitude/Longitude (decimal degrees): 39.854498 -102.861604

Surface Elevation (ft): 4405 **Water Level Change**
Well depth (ft): 241 **1 year:**
Aquifer(s): **5 year:** -21.10
10 year: -20.30

Measurements from last 10 years

Date	Depth to WL (ft)	Elev of WL (ft)	Change (ft)
12/31/1997	176.90	4228.10	-3.80
12/30/1998	177.20	4227.80	-0.30
12/20/1999	177.90	4227.10	-0.70
12/21/2000	179.10	4225.90	-1.20
12/18/2001	179.90	4225.10	-0.80
12/17/2002	176.10	4228.90	3.80
12/17/2003	187.10	4217.90	-11.00
1/18/2005	187.20	4217.80	-0.10
12/29/2005	191.20	4213.80	-4.00
3/9/2007	197.20	4207.80	-6.00

All Historic Measurements



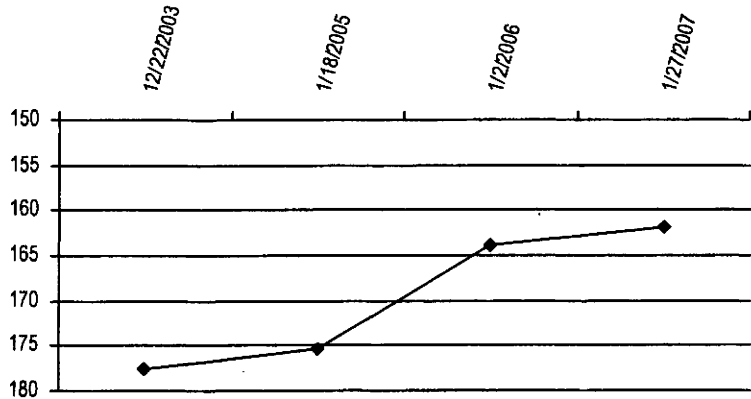
**NORTHERN HIGH PLAINS
DISTRICT: W - Y**

Well Name: MEIS R **Owner:**
Permit #: 10899 - FP - **Location #:** SC00304725B **USGS Site ID:**
Division: 1 **Water District:** 65 **County:** YUMA
Location: Q160 Q40 Q10 Section **Twnshp** Range **PM** **Distance from section lines:**
 NW 25 3 N 47 W S **From N/S line:** **From E/W line:**
UTM Coordinates (NAD83): **Northing (UTM y):** 4453019.3 **Easting (UTM x):** 705924.9 **Spotted from quarters**
Latitude/Longitude (decimal degrees): 40.202308 -102.580529
Surface Elevation (ft): 3972 **Water Level Change**
Well depth (ft): 420 **1 year:** 2.00
Aquifer(s): **5 year:**
10 year:

Measurements from last 10 years

Date	Depth to WL (ft)	Elev of WL (ft)	Change (ft)
12/22/2003	177.60	3794.40	
1/18/2005	175.40	3796.60	2.20
1/2/2006	164.00	3808.00	11.40
1/27/2007	162.00	3810.00	2.00

All Historic Measurements



THIS PAGE INTENTIONALLY BLANK

Washington County Ground Water Management District

**Northern High Plains
Designated Ground Water Basin**

THIS PAGE INTENTIONALLY BLANK

**NORTHERN HIGH PLAINS
DISTRICT: WASHINGTON COUNTY**

Well Name: STARLIN, FLOYD **Owner:**
Permit #: 22178 - - **Location #:** SB00105208CBC1 **USGS Site ID:** 400356103133501

Division: 1 **Water District:** 65 **County:** WASHINGTON
Location: Q160 Q40 Q10 Section Twnshp Range PM Distance from section lines:
 SW NW SW 8 1 N 52 W S **From N/S line:** **From E/W line:**

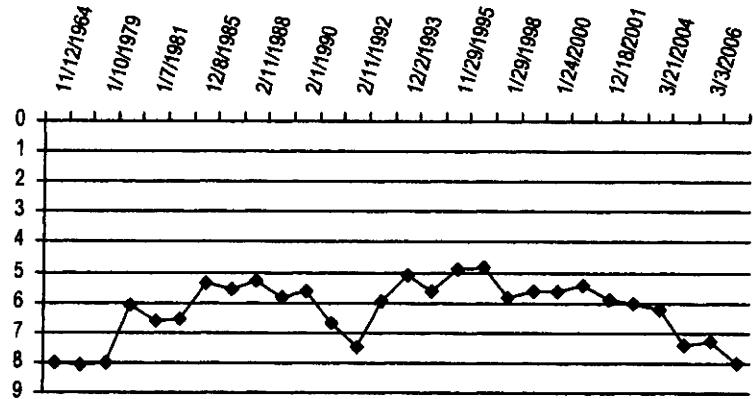
UTM Coordinates (NAD83): Northing (UTM y): 4436452.9 Easting (UTM x): 651239.7 Spotted from quarters
Latitude/Longitude (decimal degrees): 40.064770 -103.226580

Surface Elevation (ft): 4610 **Water Level Change**
Well depth (ft): 32 **1 year:** -0.70
Aquifer(s): **5 year:**
10 year: -3.20

Measurements from last 10 years

Date	Depth to WL (ft)	Elev of WL (ft)	Change (ft)
1/24/1997	4.80	4605.20	0.07
1/29/1998	5.80	4604.20	-1.00
2/5/1999	5.60	4604.40	0.20
1/24/2000	5.60	4604.40	0.00
2/28/2001	5.40	4604.60	0.20
12/18/2001	5.90	4604.10	-0.50
4/3/2003	6.00	4604.00	-0.10
3/21/2004	6.20	4603.80	-0.20
2/4/2005	7.40	4602.60	-1.20
3/3/2006	7.30	4602.70	0.10
4/12/2007	8.00	4602.00	-0.70

All Historic Measurements



Well Name: CSU **Owner:**
Permit #: 5082 - FP - **Location #:** SB00205101CCA **USGS Site ID:** 401000103020000

Division: 1 **Water District:** 65 **County:** WASHINGTON
Location: Q160 Q40 Q10 Section Twnshp Range PM Distance from section lines:
 SW SW NE 1 2 N 51 W S **From N/S line:** **From E/W line:**

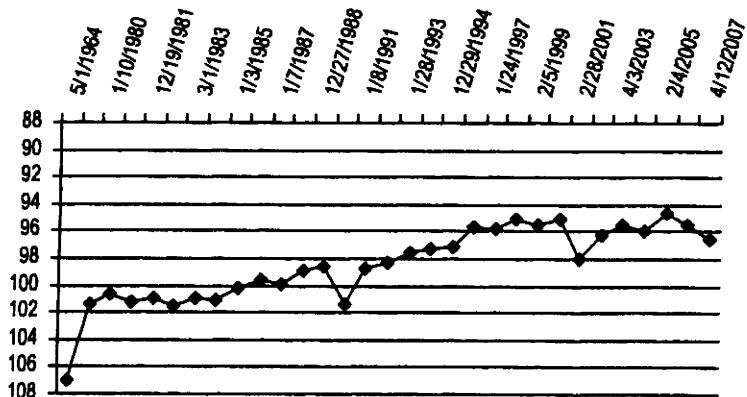
UTM Coordinates (NAD83): Northing (UTM y): 4448023.9 Easting (UTM x): 667179.4 Spotted from quarters
Latitude/Longitude (decimal degrees): 40.165948 -103.036776

Surface Elevation (ft): 4420 **Water Level Change**
Well depth (ft): 157 **1 year:** -1.10
Aquifer(s): **5 year:**
10 year: -0.80

Measurements from last 10 years

Date	Depth to WL (ft)	Elev of WL (ft)	Change (ft)
1/24/1997	95.80	4324.20	-0.19
1/29/1998	95.00	4325.00	0.80
2/5/1999	95.50	4324.50	-0.50
1/24/2000	95.10	4324.90	0.40
2/28/2001	98.00	4322.00	-2.90
12/18/2001	96.30	4323.70	1.70
4/3/2003	95.50	4324.50	0.80
3/21/2004	96.00	4324.00	-0.50
2/4/2005	94.60	4325.40	1.40
2/28/2006	95.50	4324.50	-0.90
4/12/2007	96.60	4323.40	-1.10

All Historic Measurements



**NORTHERN HIGH PLAINS
DISTRICT: WASHINGTON COUNTY**


Well Name: KUNTZ, GILBERT E. **Owner:**
Permit #: 11539 - F - **Location #:** SB00205127AAC **USGS Site ID:** 400700103034000
Division: 1 **Water District:** 65 **County:** WASHINGTON
Location: Q160 Q40 Q10 Section Twnshp Range PM Distance from section lines:
 NE NE SW 27 2 N 51 W S From N/S line: From E/W line:
UTM Coordinates (NAD83): Northing (UTM y): 4442489.4 Easting (UTM x): 665101.2 Spotted from quarters
Latitude/Longitude (decimal degrees): 40.116525 -103.062584

Surface Elevation (ft): 4490 **Water Level Change**
Well depth (ft): 310 **1 year:** -0.60
Aquifer(s): **5 year:**
10 year: 2.00

Measurements from last 10 years

Date	Depth to WL (ft)	Elev of WL (ft)	Change (ft)
1/24/1997	196.70	4293.30	-1.57
1/29/1998	194.30	4295.70	2.40
2/5/1999	194.30	4295.70	0.00
1/24/2000	193.90	4296.10	0.40
2/28/2001	194.20	4295.80	-0.30
12/18/2001	194.10	4295.90	0.10
4/3/2003	193.90	4296.10	0.20
3/21/2004	194.00	4296.00	-0.10
2/4/2005	194.10	4295.90	-0.10
2/28/2006	194.10	4295.90	0.00
4/12/2007	194.70	4295.30	-0.60

All Historic Measurements




Well Name: U.S. GOVERNMENT **Owner:**
Permit #: 7699 - FP - **Location #:** SB00205212DBC **USGS Site ID:** 400920103082000
Division: 1 **Water District:** 65 **County:** WASHINGTON
Location: Q160 Q40 Q10 Section Twnshp Range PM Distance from section lines:
 SE NW SW 12 2 N 52 W S From N/S line: From E/W line:
UTM Coordinates (NAD83): Northing (UTM y): 4446290.4 Easting (UTM x): 658162.2 Spotted from quarters
Latitude/Longitude (decimal degrees): 40.152085 -103.143038

Surface Elevation (ft): 4540 **Water Level Change**
Well depth (ft): 100 **1 year:** -0.50
Aquifer(s): **5 year:**
10 year: -1.60

Measurements from last 10 years

Date	Depth to WL (ft)	Elev of WL (ft)	Change (ft)
1/24/1997	51.20	4488.80	0.57
1/29/1998	51.30	4488.70	-0.10
2/5/1999	52.00	4488.00	-0.70
1/24/2000	51.55	4488.45	0.45
2/2/2005	52.60	4487.40	-1.05
2/28/2006	52.30	4487.70	0.30
4/12/2007	52.80	4487.20	-0.50

All Historic Measurements



**NORTHERN HIGH PLAINS
DISTRICT: WASHINGTON COUNTY**

Well Name: DIAMOND, ROBERT

Owner:

Permit #: - -

Location #: SB00305104BAA1

USGS Site ID: 401558103052401

Division: 1 **Water District:** 65 **County:** WASHINGTON

Location: Q160 Q40 Q10 **Section** **Twnshp** **Range** **PM** **Distance from section lines:**
 NW NE NE 4 3 N 51 W S **From N/S line:** **From EW line:**

UTM Coordinates (NAD83): **Northing (UTM y):** 4458940.0 **Easting (UTM x):** 662297.3 **Spotted from quarters**

Latitude/Longitude (decimal degrees): 40.265200 -103.091321

Surface Elevation (ft): 4490

Well depth (ft): 138

Aquifer(s):

Water Level Change

1 year: 0.80

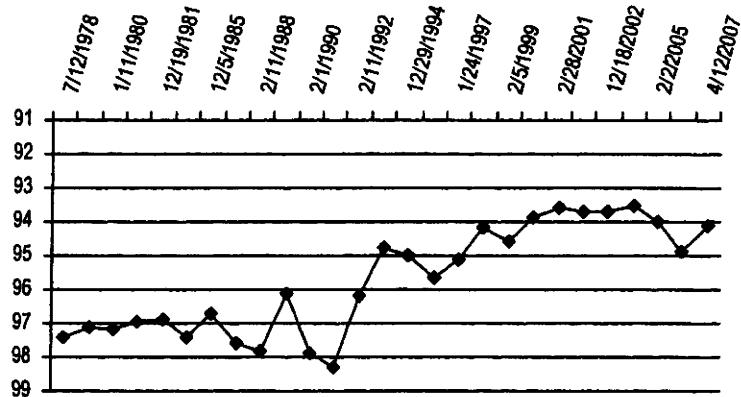
5 year: -0.40

10 year: 1.00

Measurements from last 10 years

Date	Depth to WL (ft)	Elev of WL (ft)	Change (ft)
1/24/1997	95.10	4394.90	0.55
1/29/1998	94.20	4395.80	0.90
2/5/1999	94.60	4395.40	-0.40
1/24/2000	93.90	4396.10	0.70
2/28/2001	93.60	4396.40	0.30
12/18/2001	93.70	4396.30	-0.10
12/18/2002	93.70	4396.30	0.00
3/21/2004	93.50	4396.50	0.20
2/2/2005	94.00	4396.00	-0.50
2/28/2006	94.90	4395.10	-0.90
4/12/2007	94.10	4395.90	0.80

All Historic Measurements



Well Name: LAMBERTSON, EVERETT

Owner:

Permit #: - -

Location #: SB00305203DDD1

USGS Site ID: 401505103101801

Division: 1 **Water District:** 64 **County:** WASHINGTON

Location: Q160 Q40 Q10 **Section** **Twnshp** **Range** **PM** **Distance from section lines:**
 SE SE SE 3 3 N 52 W S **From N/S line:** **From EW line:**

UTM Coordinates (NAD83): **Northing (UTM y):** 4457217.9 **Easting (UTM x):** 655369.7 **Spotted from quarters**

Latitude/Longitude (decimal degrees): 40.251008 -103.173169

Surface Elevation (ft): 4558

Well depth (ft): 44

Aquifer(s):

Water Level Change

1 year: -0.90

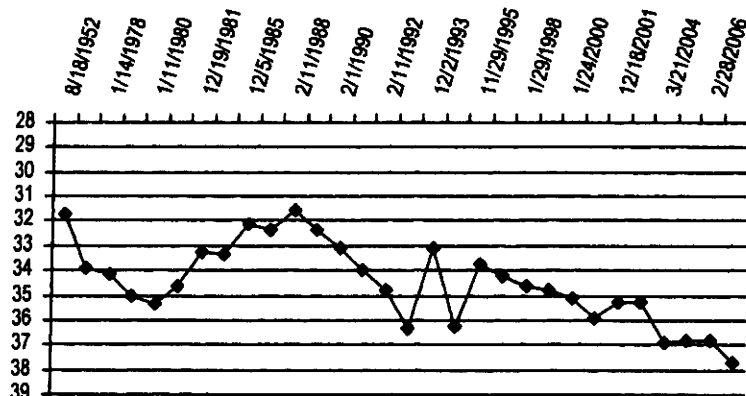
5 year: -2.40

10 year: -3.50

Measurements from last 10 years

Date	Depth to WL (ft)	Elev of WL (ft)	Change (ft)
1/24/1997	34.20	4523.80	-0.44
1/29/1998	34.60	4523.40	-0.40
2/5/1999	34.80	4523.20	-0.20
1/24/2000	35.15	4522.85	-0.35
2/28/2001	35.90	4522.10	-0.75
12/18/2001	35.30	4522.70	0.60
12/18/2002	35.30	4522.70	0.00
3/21/2004	36.90	4521.10	-1.60
2/2/2005	36.80	4521.20	0.10
2/28/2006	36.80	4521.20	0.00
4/11/2007	37.70	4520.30	-0.90

All Historic Measurements



**NORTHERN HIGH PLAINS
DISTRICT: WASHINGTON COUNTY**

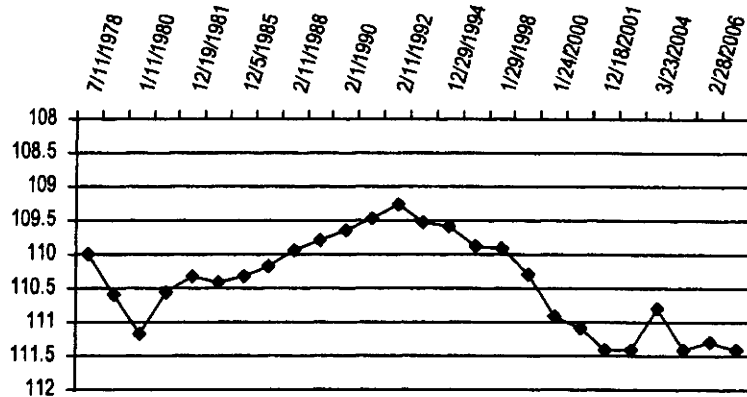
Well Name: PARRISH, ROWLAND **Owner:**
Permit #: - - **Location #:** SB00305232CBC1 **USGS Site ID:** 401051103133101
Division: 1 **Water District:** 65 **County:** WASHINGTON
Location: Q160 Q40 Q10 Section Twnshp Range PM Distance from section lines:
 SW NW SW 32 3 N 52 W S **From N/S line:** **From EW line:**
UTM Coordinates (NAD83): Northing (UTM y): 4449389.9 Easting (UTM x): 651018.1 Spotted from quarters
Latitude/Longitude (decimal degrees): 40.181312 -103.226151

Surface Elevation (ft): 4705 **Water Level Change**
Well depth (ft): 167 **1 year:** -0.10
Aquifer(s): **5 year:** 0.00
10 year:

Measurements from last 10 years

Date	Depth to WL (ft)	Elev of WL (ft)	Change (ft)
1/29/1998	109.90	4595.10	-0.02
2/5/1999	110.30	4594.70	-0.40
1/24/2000	110.90	4594.10	-0.60
2/26/2001	111.10	4593.90	-0.20
12/18/2001	111.40	4593.60	-0.30
12/18/2002	111.40	4593.60	0.00
3/23/2004	110.80	4594.20	0.60
2/2/2005	111.40	4593.60	-0.60
2/28/2006	111.30	4593.70	0.10
4/12/2007	111.40	4593.60	-0.10

All Historic Measurements



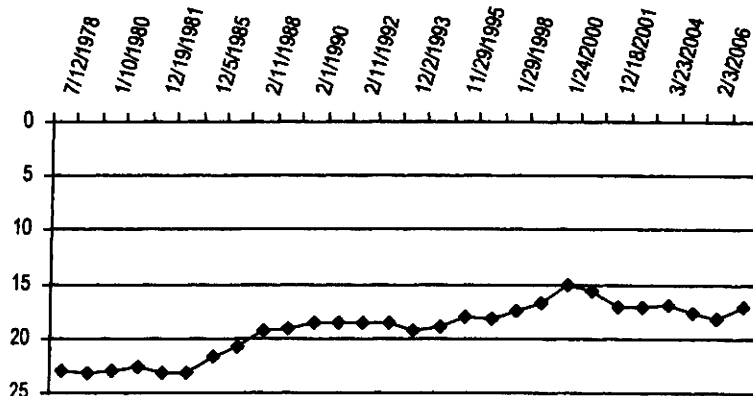
Well Name: JOHNSON, ORVILLE **Owner:**
Permit #: - - **Location #:** SB00505121CCD1 **USGS Site ID:** 402245103044301
Division: 1 **Water District:** 65 **County:** WASHINGTON
Location: Q160 Q40 Q10 Section Twnshp Range PM Distance from section lines:
 SW SW SE 21 5 N 51 W S **From N/S line:** **From EW line:**
UTM Coordinates (NAD83): Northing (UTM y): 4471687.1 Easting (UTM x): 662975.5 Spotted from quarters
Latitude/Longitude (decimal degrees): 40.379845 -103.080098

Surface Elevation (ft): 4370 **Water Level Change**
Well depth (ft): 48 **1 year:** 1.10
Aquifer(s): **5 year:** 0.00
10 year: 1.10

Measurements from last 10 years

Date	Depth to WL (ft)	Elev of WL (ft)	Change (ft)
1/24/1997	18.20	4351.80	-0.18
1/29/1998	17.40	4352.60	0.80
2/5/1999	16.70	4353.30	0.70
1/24/2000	15.10	4354.90	1.60
2/28/2001	15.70	4354.30	-0.60
12/18/2001	17.10	4352.90	-1.40
12/18/2002	17.10	4352.90	0.00
3/23/2004	16.90	4353.10	0.20
2/2/2005	17.70	4352.30	-0.80
2/3/2006	18.20	4351.80	-0.50
4/2/2007	17.10	4352.90	1.10

All Historic Measurements



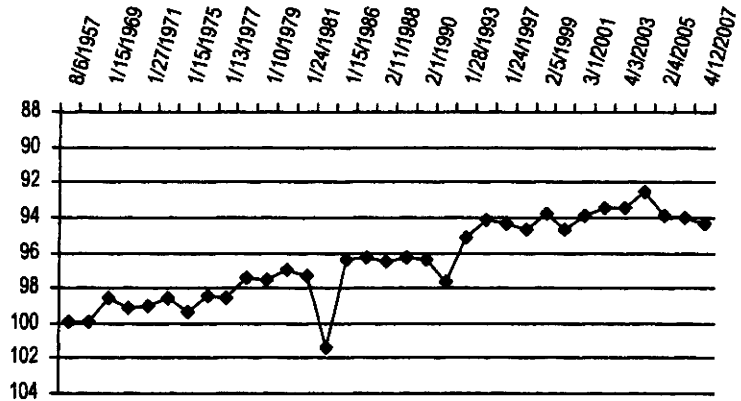
**NORTHERN HIGH PLAINS
DISTRICT: WASHINGTON COUNTY**

Well Name: TRAXLER, GENE **Owner:**
Permit #: - - **Location #:** SC00105118DCD **USGS Site ID:** 395730103075000
Division: 1 **Water District:** 65 **County:** WASHINGTON
Location: Q160 Q40 Q10 Section Twtnshp Range PM Distance from section lines:
SE SW SE 18 1 S 51 W S **From N/S line:** **From E/W line:**
UTM Coordinates (NAD83): Northing (UTM y): 4425060.8 Easting (UTM x): 659735.7 Spotted from quarters
Latitude/Longitude (decimal degrees): 39.960617 -103.129809
Surface Elevation (ft): 4629 **Water Level Change**
Well depth (ft): 140 **1 year:** -0.40
Aquifer(s): **5 year:**
10 year: 0.00

Measurements from last 10 years

Date	Depth to WL (ft)	Elev of WL (ft)	Change (ft)
1/24/1997	94.40	4534.60	-0.26
1/29/1998	94.70	4534.30	-0.30
2/5/1999	93.80	4535.20	0.90
2/2/2000	94.70	4534.30	-0.90
3/1/2001	93.90	4535.10	0.80
12/17/2001	93.50	4535.50	0.40
4/3/2003	93.40	4535.60	0.10
3/21/2004	92.50	4536.50	0.90
2/4/2005	93.90	4535.10	-1.40
3/3/2006	94.00	4535.00	-0.10
4/12/2007	94.40	4534.60	-0.40

All Historic Measurements

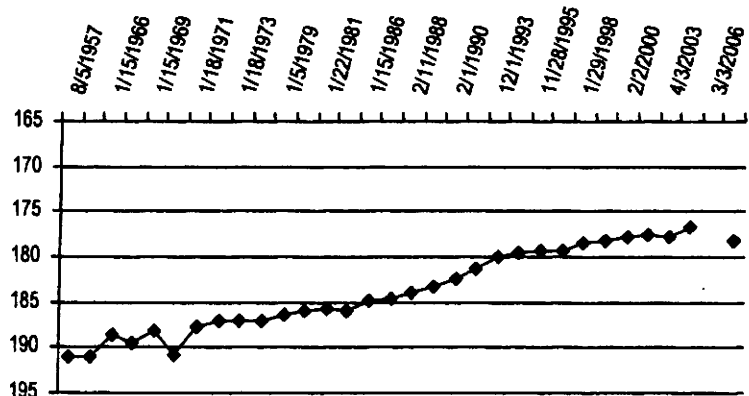


Well Name: MCCREATH, RUSSELL **Owner:**
Permit #: - - **Location #:** SC00205005DDD **USGS Site ID:** 395355102594700
Division: 1 **Water District:** 65 **County:** WASHINGTON
Location: Q160 Q40 Q10 Section Twtnshp Range PM Distance from section lines:
SE SE SE 5 2 S 50 W S **From N/S line:** **From E/W line:**
UTM Coordinates (NAD83): Northing (UTM y): 4419058.3 Easting (UTM x): 671554.9 Spotted from quarters
Latitude/Longitude (decimal degrees): 39.904254 -102.993085
Surface Elevation (ft): 4487 **Water Level Change**
Well depth (ft): 212 **1 year:**
Aquifer(s): **5 year:**
10 year: 1.20

Measurements from last 10 years

Date	Depth to WL (ft)	Elev of WL (ft)	Change (ft)
1/24/1997	179.40	4307.60	-0.17
1/29/1998	178.50	4308.50	0.90
2/5/1999	178.30	4308.70	0.20
2/2/2000	177.90	4309.10	0.40
12/17/2001	177.60	4309.40	0.30
4/3/2003	177.90	4309.10	-0.30
2/4/2005	176.60	4310.40	1.30
3/3/2006			
4/12/2007	178.20	4308.80	

All Historic Measurements



**NORTHERN HIGH PLAINS
DISTRICT: WASHINGTON COUNTY**

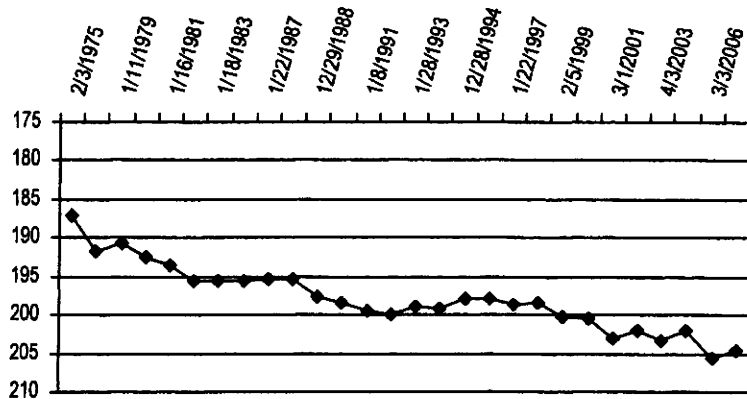
Well Name: THIM, GENE **Owner:**
Permit #: 77961 - A **Location #:** SC00205014ABD1 **USGS Site ID:** 395309102562501
Division: 1 **Water District:** 65 **County:** WASHINGTON
Location: Q160 Q40 Q10 Section Twship Range PM Distance from section lines:
 NE NW SE 14 2 S 50 W S **From N/S line:** **From E/W line:**
UTM Coordinates (NAD83): Northing (UTM y): 4417056.8 Easting (UTM x): 676066.7 Spotted from quarters
Latitude/Longitude (decimal degrees): 39.885307 -102.940876

Surface Elevation (ft): 4440 **Water Level Change**
Well depth (ft): 230 **1 year:** 1.00
Aquifer(s): **5 year:**
10 year: -5.90

Measurements from last 10 years

Date	Depth to WL (ft)	Elev of WL (ft)	Change (ft)
1/22/1997	198.80	4241.20	-0.88
1/29/1998	198.50	4241.50	0.30
2/5/1999	200.10	4239.90	-1.60
2/2/2000	200.50	4239.50	-0.40
3/1/2001	203.00	4237.00	-2.50
12/17/2001	202.00	4238.00	1.00
4/3/2003	203.40	4236.60	-1.40
3/23/2004	201.90	4238.10	1.50
3/3/2006	205.70	4234.30	-3.80
4/12/2007	204.70	4235.30	1.00

All Historic Measurements



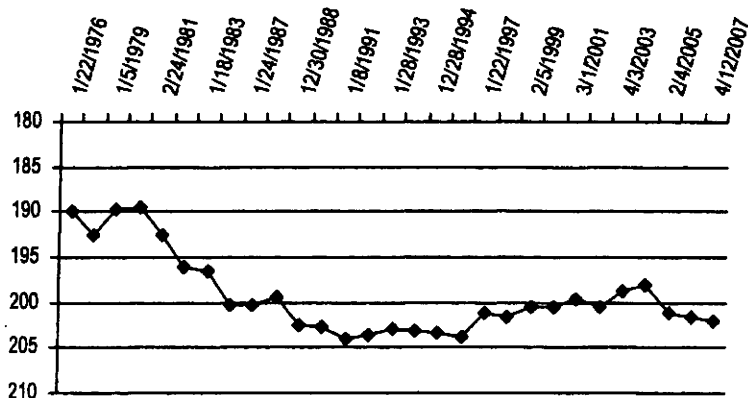
Well Name: YOUNG, BIRDSALL Jr. **Owner:**
Permit #: 20292 - F **Location #:** SC00205022DDD1 **USGS Site ID:** 395133102571901
Division: 1 **Water District:** 65 **County:** WASHINGTON
Location: Q160 Q40 Q10 Section Twship Range PM Distance from section lines:
 SE SE SE 22 2 S 50 W S **From N/S line:** **From E/W line:**
UTM Coordinates (NAD83): Northing (UTM y): 4414212.7 Easting (UTM x): 674933.4 Spotted from quarters
Latitude/Longitude (decimal degrees): 39.859933 -102.954883

Surface Elevation (ft): 4470 **Water Level Change**
Well depth (ft): 312 **1 year:** -0.50
Aquifer(s): **5 year:**
10 year: -1.00

Measurements from last 10 years

Date	Depth to WL (ft)	Elev of WL (ft)	Change (ft)
1/22/1997	201.10	4268.90	2.80
1/29/1998	201.60	4268.40	-0.50
2/5/1999	200.50	4269.50	1.10
2/2/2000	200.60	4269.40	-0.10
3/1/2001	199.70	4270.30	0.90
12/17/2001	200.60	4269.40	-0.90
4/3/2003	198.80	4271.20	1.80
3/23/2004	198.00	4272.00	0.80
2/4/2005	201.10	4268.90	-3.10
3/3/2006	201.60	4268.40	-0.50
4/12/2007	202.10	4267.90	-0.50

All Historic Measurements



**NORTHERN HIGH PLAINS
DISTRICT: WASHINGTON COUNTY**

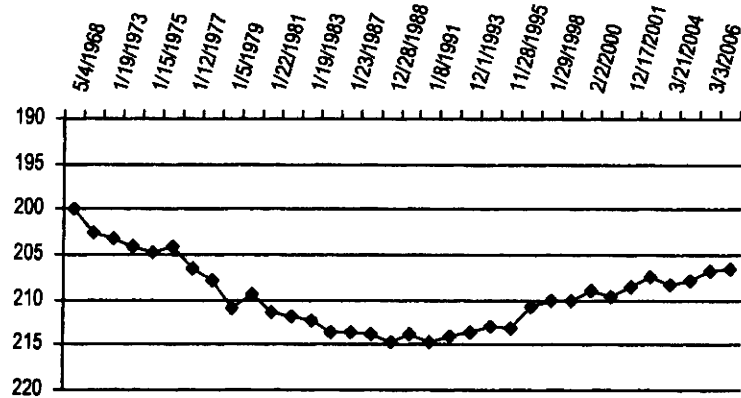
Well Name: ALISHOUSE, EZRA **Owner:**
Permit #: 12782 - F - **Location #:** SC00205103DAB **USGS Site ID:** 395425103042500
Division: 1 **Water District:** 65 **County:** WASHINGTON
Location: Q160 Q40 Q10 Section Twtnsh Range PM Distance from section lines:
SE NE NW 3 2 S 51 W S **From N/S line:** **From E/W line:**
UTM Coordinates (NAD83): **Northing (UTM y):** 4419462.7 **Easting (UTM x):** 664836.1 **Spotted from quarters**
Latitude/Longitude (decimal degrees): 39.909229 -103.071540

Surface Elevation (ft): 4555 **Water Level Change**
Well depth (ft): 296 **1 year:** 0.10
Aquifer(s): **5 year:**
10 year: 4.20

Measurements from last 10 years

Date	Depth to WL (ft)	Elev of WL (ft)	Change (ft)
1/24/1997	210.80	4344.20	2.46
1/29/1998	210.10	4344.90	0.70
2/5/1999	210.05	4344.95	0.05
2/2/2000	209.05	4345.95	1.00
3/1/2001	209.60	4345.40	-0.55
12/17/2001	208.60	4346.40	1.00
4/3/2003	207.40	4347.60	1.20
3/21/2004	208.20	4346.80	-0.80
2/4/2005	207.80	4347.20	0.40
3/3/2006	206.70	4348.30	1.10
4/12/2007	206.60	4348.40	0.10

All Historic Measurements



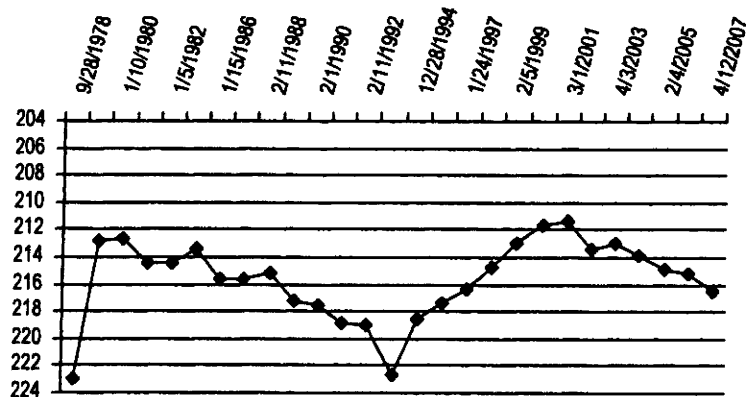
Well Name: FOUTZ, LYLE A. **Owner:**
Permit #: - - **Location #:** SC00205105BDC2 **USGS Site ID:** 395434103071102
Division: 1 **Water District:** 65 **County:** WASHINGTON
Location: Q160 Q40 Q10 Section Twtnsh Range PM Distance from section lines:
NW SE SW 5 2 S 51 W S **From N/S line:** **From E/W line:**
UTM Coordinates (NAD83): **Northing (UTM y):** 4419479.7 **Easting (UTM x):** 660762.3 **Spotted from quarters**
Latitude/Longitude (decimal degrees): 39.910165 -103.119171

Surface Elevation (ft): 4630 **Water Level Change**
Well depth (ft): **1 year:** -1.30
Aquifer(s): **5 year:**
10 year: -0.10

Measurements from last 10 years

Date	Depth to WL (ft)	Elev of WL (ft)	Change (ft)
1/24/1997	216.40	4413.60	1.00
1/29/1998	214.80	4415.20	1.60
2/5/1999	212.90	4417.10	1.90
2/2/2000	211.60	4418.40	1.30
3/1/2001	211.30	4418.70	0.30
12/17/2001	213.40	4416.60	-2.10
4/3/2003	213.00	4417.00	0.40
3/21/2004	213.80	4416.20	-0.80
2/4/2005	214.90	4415.10	-1.10
3/3/2006	215.20	4414.80	-0.30
4/12/2007	216.50	4413.50	-1.30

All Historic Measurements



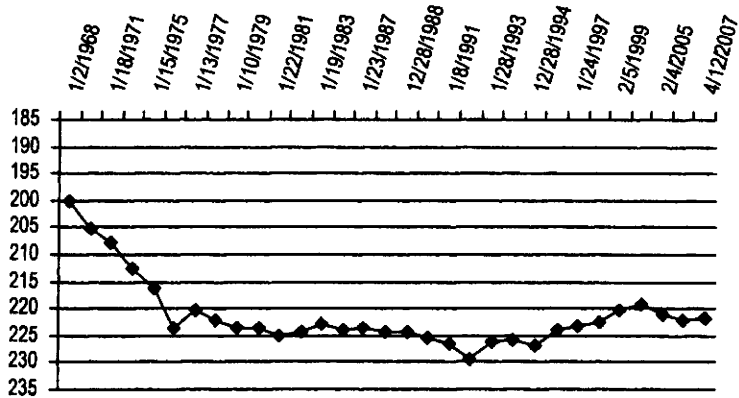
**NORTHERN HIGH PLAINS
DISTRICT: WASHINGTON COUNTY**

Well Name: VOLBERDING, OTTO **Owner:**
Permit #: 11568 - F **Location #:** SC00205107DAB **USGS Site ID:** 395330103074000
Division: 1 **Water District:** 65 **County:** WASHINGTON
Location: Q160 Q40 Q10 Section Twnshp Range PM Distance from section lines:
 SE NE NW 7 2 S 51 W S **From N/S line:** **From E/W line:**
UTM Coordinates (NAD83): Northing (UTM y): 4417622.2 Easting (UTM x): 659986.8 Spotted from quarters
Latitude/Longitude (decimal degrees): 39.893584 -103.128695
Surface Elevation (ft): 4640 **Water Level Change**
Well depth (ft): 278 **1 year:** 0.20
Aquifer(s): **5 year:**
10 year: 1.40

Measurements from last 10 years

Date	Depth to WL (ft)	Elev of WL (ft)	Change (ft)
1/24/1997	223.30	4416.70	0.54
1/29/1998	222.40	4417.60	0.90
2/5/1999	220.40	4419.60	2.00
2/2/2000	219.30	4420.70	1.10
2/4/2005	221.10	4418.90	-1.80
3/3/2006	222.10	4417.90	-1.00
4/12/2007	221.90	4418.10	0.20

All Historic Measurements

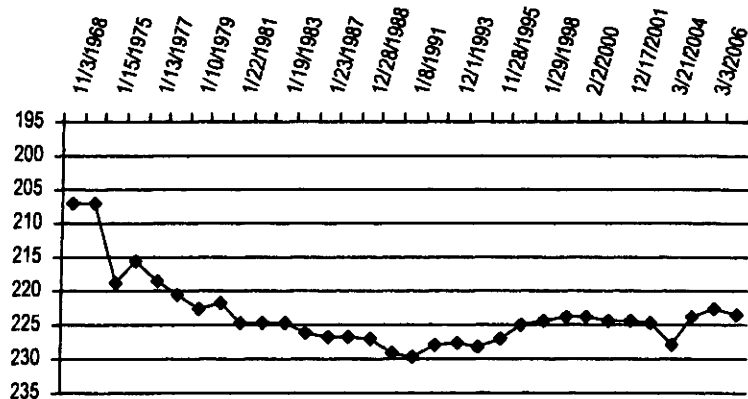


Well Name: SCHENK, ROBERT L. **Owner:**
Permit #: 12907 - F **Location #:** SC00205201DDD **USGS Site ID:** 395410103085000
Division: 1 **Water District:** 65 **County:** WASHINGTON
Location: Q160 Q40 Q10 Section Twnshp Range PM Distance from section lines:
 SE SE SE 1 2 S 52 W S **From N/S line:** **From E/W line:**
UTM Coordinates (NAD83): Northing (UTM y): 4418570.7 Easting (UTM x): 658606.7 Spotted from quarters
Latitude/Longitude (decimal degrees): 39.902385 -103.144600
Surface Elevation (ft): 4655 **Water Level Change**
Well depth (ft): 342 **1 year:** -0.70
Aquifer(s): **5 year:**
10 year: 1.60

Measurements from last 10 years

Date	Depth to WL (ft)	Elev of WL (ft)	Change (ft)
1/24/1997	225.00	4430.00	2.02
1/29/1998	224.50	4430.50	0.50
2/5/1999	223.90	4431.10	0.60
2/2/2000	223.80	4431.20	0.10
3/1/2001	224.40	4430.60	-0.60
12/17/2001	224.50	4430.50	-0.10
4/3/2003	224.80	4430.20	-0.30
3/21/2004	227.80	4427.20	-3.00
2/4/2005	223.80	4431.20	4.00
3/3/2006	222.70	4432.30	1.10
4/12/2007	223.40	4431.60	-0.70

All Historic Measurements



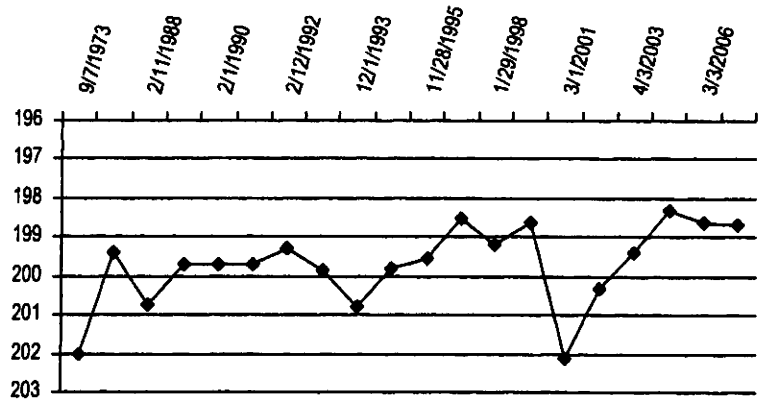
**NORTHERN HIGH PLAINS
DISTRICT: WASHINGTON COUNTY**

Well Name: WRIGHT, DOYLE **Owner:**
Permit #: 70463 - A - **Location #:** SC00205322CBB1 **USGS Site ID:** 395147103183901
Division: 1 **Water District:** 1 **County:** WASHINGTON
Location: Q160 Q40 Q10 Section Twnshp Range PM Distance from section lines:
SW NW NW 22 2 S 53 W S **From N/S line:** **From E/W line:**
UTM Coordinates (NAD83): Northing (UTM y): 4413922.2 Easting (UTM x): 644504.8 Spotted from quarters
Latitude/Longitude (decimal degrees): 39.863042 -103.310522
Surface Elevation (ft): 4940 **Water Level Change**
Well depth (ft): 225 **1 year:** -0.10
Aquifer(s): **5 year:**
10 year: -0.20

Measurements from last 10 years

Date	Depth to WL (ft)	Elev of WL (ft)	Change (ft)
1/24/1997	198.50	4741.50	1.04
1/29/1998	199.20	4740.80	-0.70
2/2/2000	198.60	4741.40	0.60
3/1/2001	202.10	4737.90	-3.50
12/17/2001	200.30	4739.70	1.80
4/3/2003	199.40	4740.60	0.90
2/4/2005	198.30	4741.70	1.10
3/3/2006	198.60	4741.40	-0.30
4/12/2007	198.70	4741.30	-0.10

All Historic Measurements




Well Name: CHRISTIANSON **Owner:**
Permit #: 2803 - F - **Location #:** SC00304910DCA **USGS Site ID:** 394810102504000
Division: 1 **Water District:** 65 **County:** WASHINGTON
Location: Q160 Q40 Q10 Section Twnshp Range PM Distance from section lines:
SE SW NE 10 3 S 49 W S **From N/S line:** **From E/W line:**
UTM Coordinates (NAD83): Northing (UTM y): 4408201.2 Easting (UTM x): 684494.3 Spotted from quarters
Latitude/Longitude (decimal degrees): 39.803783 -102.844875
Surface Elevation (ft): 4395 **Water Level Change**
Well depth (ft): 216 **1 year:** 5.70
Aquifer(s): **5 year:**
10 year: -0.50

Measurements from last 10 years

Date	Depth to WL (ft)	Elev of WL (ft)	Change (ft)
1/22/1997	131.90	4263.10	0.01
1/28/1998	131.70	4263.30	0.20
2/4/1999	132.60	4262.40	-0.90
2/2/2000	132.30	4262.70	0.30
3/1/2001	134.90	4260.10	-2.60
12/17/2001	137.50	4257.50	-2.60
2/4/2005	135.20	4259.80	2.30
3/3/2006	138.10	4256.90	-2.90
4/12/2007	132.40	4262.60	5.70

All Historic Measurements



**NORTHERN HIGH PLAINS
DISTRICT: WASHINGTON COUNTY**

Well Name: WINGER **Owner:**
Permit #: 17230 - FP - **Location #:** SC00304927BCD **USGS Site ID:**
Division: 1 **Water District:** 65 **County:** WASHINGTON
Location: Q160 Q40 Q10 Section Twnshp Range PM Distance from section lines:
 NW SW SE 27 3 S 49 W S From N/S line: 2200 N From E/W line: 1000 W
UTM Coordinates (NAD83): Northing (UTM y): 4403949.5 Easting (UTM x): 683742.9 Spotted from section lines
Latitude/Longitude (decimal degrees): 39.765660 -102.854840

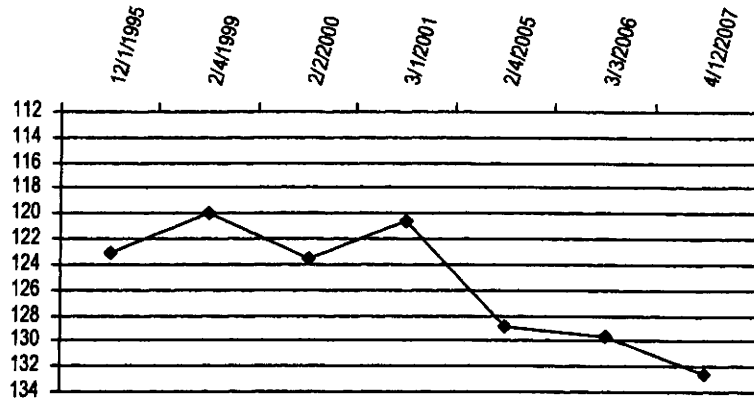
Surface Elevation (ft):
Well depth (ft):
Aquifer(s):

Water Level Change
1 year: -3.00
5 year:
10 year:

Measurements from last 10 years

Date	Depth to WL (ft)	Elev of WL (ft)	Change (ft)
2/4/1999	120.00		3.00
2/2/2000	123.50		-3.50
3/1/2001	120.60		2.90
2/4/2005	128.80		-8.20
3/3/2006	129.60		-0.80
4/12/2007	132.60		-3.00

All Historic Measurements



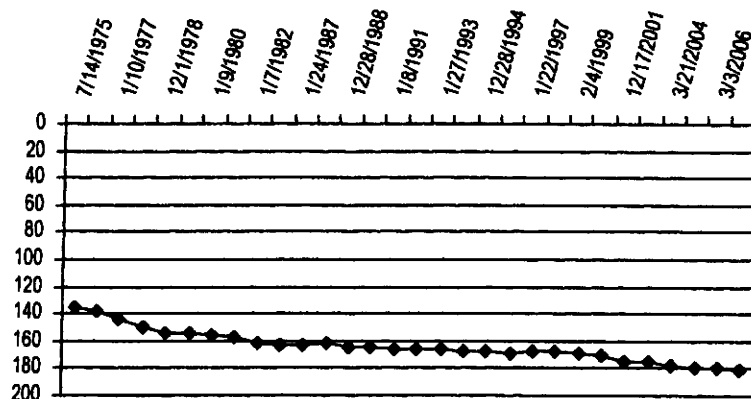
Well Name: WINGER CATTLE COMP. **Owner:**
Permit #: - - **Location #:** SC00304931BBB2 **USGS Site ID:** 394520102544701
Division: 1 **Water District:** 65 **County:** WASHINGTON
Location: Q160 Q40 Q10 Section Twnshp Range PM Distance from section lines:
 NW NW NW 31 3 S 49 W S From N/S line: From E/W line:
UTM Coordinates (NAD83): Northing (UTM y): 4402732.1 Easting (UTM x): 678632.4 Spotted from quarters
Latitude/Longitude (decimal degrees): 39.755789 -102.914793

Surface Elevation (ft): 4479 **Water Level Change**
Well depth (ft): 220 **1 year:** -1.40
Aquifer(s): **5 year:**
10 year: -13.30

Measurements from last 10 years

Date	Depth to WL (ft)	Elev of WL (ft)	Change (ft)
1/22/1997	168.00	4311.00	0.59
1/28/1998	167.60	4311.40	0.40
2/4/1999	169.10	4309.90	-1.50
2/2/2000	170.60	4308.40	-1.50
12/17/2001	174.40	4304.60	-3.80
4/3/2003	174.50	4304.50	-0.10
3/21/2004	178.50	4300.50	-4.00
2/4/2005	179.00	4300.00	-0.50
3/3/2006	179.90	4299.10	-0.90
4/12/2007	181.30	4297.70	-1.40

All Historic Measurements



**NORTHERN HIGH PLAINS
DISTRICT: WASHINGTON COUNTY**

Well Name: JOHNSON, CARL **Owner:**
Permit #: - - **Location #:** SC00305204CBD1 **USGS Site ID:** 394904103125501

Division: 1 **Water District:** 65 **County:** WASHINGTON
Location: Q160 Q40 Q10 Section Twnshp Range PM Distance from section lines:
SW NW SE 4 3 S 52 W S **From N/S line:** **From EW line:**

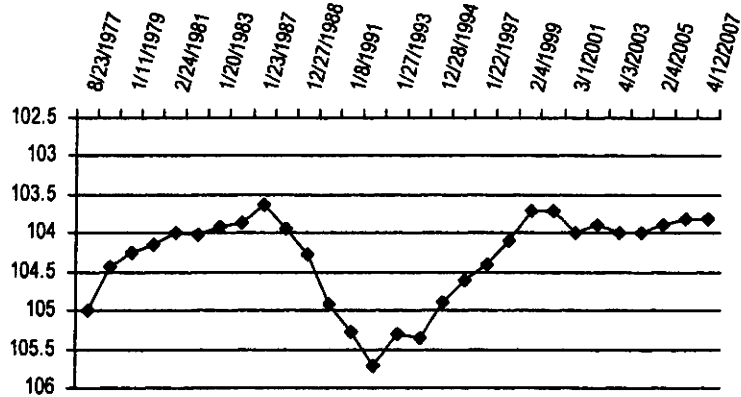
UTM Coordinates (NAD83): Northing (UTM y): 4409118.0 Easting (UTM x): 652728.9 Spotted from quarters
Latitude/Longitude (decimal degrees): 39.818337 -103.215534

Surface Elevation (ft): 4810 **Water Level Change**
Well depth (ft): 118 **1 year:** 0.00
Aquifer(s): **5 year:**
10 year: 0.60

Measurements from last 10 years

Date	Depth to WL (ft)	Elev of WL (ft)	Change (ft)
1/22/1997	104.40	4705.60	0.22
1/28/1998	104.10	4705.90	0.30
2/4/1999	103.70	4706.30	0.40
2/2/2000	103.70	4706.30	0.00
3/1/2001	104.00	4706.00	-0.30
12/17/2001	103.90	4706.10	0.10
4/3/2003	104.00	4706.00	-0.10
3/21/2004	104.00	4706.00	0.00
2/4/2005	103.90	4706.10	0.10
3/3/2006	103.80	4706.20	0.10
4/12/2007	103.80	4706.20	0.00

All Historic Measurements



Well Name: STATE OF COLORADO **Owner:**
Permit #: 44031 - - **Location #:** SC00404916CDD1 **USGS Site ID:** 394158102520701

Division: 1 **Water District:** 65 **County:** WASHINGTON
Location: Q160 Q40 Q10 Section Twnshp Range PM Distance from section lines:
SW SE SE 16 4 S 49 W S **From N/S line:** **From EW line:**

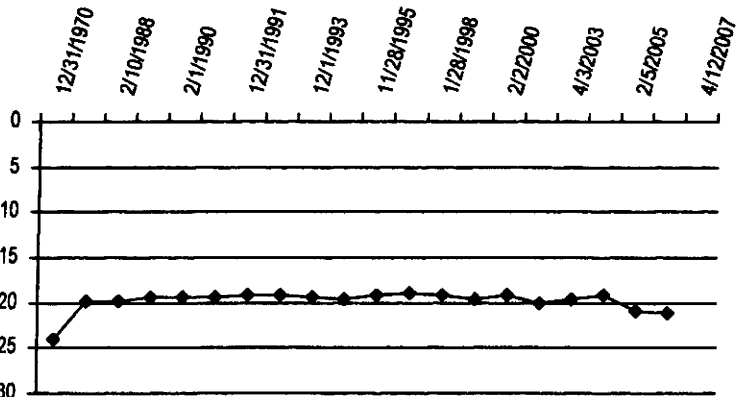
UTM Coordinates (NAD83): Northing (UTM y): 4396610.0 Easting (UTM x): 682659.9 Spotted from quarters
Latitude/Longitude (decimal degrees): 39.699812 -102.869508

Surface Elevation (ft): 4445 **Water Level Change**
Well depth (ft): 42 **1 year:**
Aquifer(s): **5 year:**
10 year:

Measurements from last 10 years

Date	Depth to WL (ft)	Elev of WL (ft)	Change (ft)
1/22/1997	18.90	4426.10	0.34
1/28/1998	19.10	4425.90	-0.20
2/4/1999	19.60	4425.40	-0.50
2/2/2000	19.20	4425.80	0.40
3/1/2001	20.00	4425.00	-0.80
4/3/2003	19.70	4425.30	0.30
3/21/2004	19.30	4425.70	0.40
2/5/2005	20.90	4424.10	-1.60
3/3/2006	21.20	4423.80	-0.30
4/12/2007			

All Historic Measurements



**NORTHERN HIGH PLAINS
DISTRICT: WASHINGTON COUNTY**

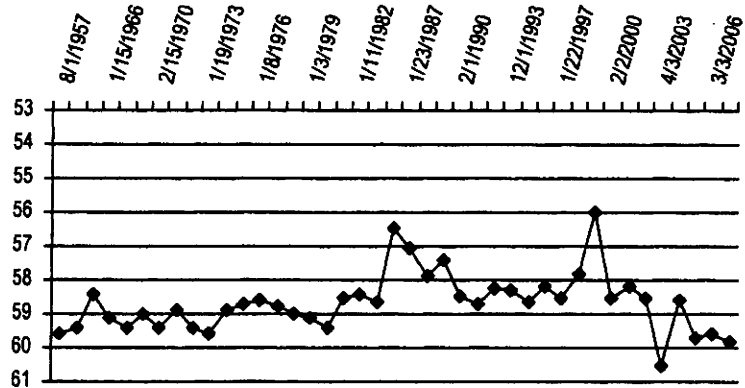
Well Name: STATE OF COLORADO **Owner:**
Permit #: - - **Location #:** SC00405016CCD **USGS Site ID:** 394151102591800
Division: 1 **Water District:** 65 **County:** WASHINGTON
Location: Q160 Q40 Q10 Section Twnshp Range PM Distance from section lines:
 SW SW SE 16 4 S 50 W S **From N/S line:** **From E/W line:**
UTM Coordinates (NAD83): Northing (UTM y): 4396379.5 Easting (UTM x): 672510.3 Spotted from quarters
Latitude/Longitude (decimal degrees): 39.699848 -102.987879

Surface Elevation (ft): 4604 **Water Level Change**
Well depth (ft): 76 **1 year:** -0.20
Aquifer(s): **5 year:**
10 year: -1.30

Measurements from last 10 years

Date	Depth to WL (ft)	Elev of WL (ft)	Change (ft)
1/22/1997	58.50	4545.50	-0.32
1/28/1998	57.80	4546.20	0.70
2/4/1999	56.00	4548.00	1.80
2/2/2000	58.50	4545.50	-2.50
3/1/2001	58.20	4545.80	0.30
12/17/2001	58.50	4545.50	-0.30
4/3/2003	60.50	4543.50	-2.00
3/21/2004	58.60	4545.40	1.90
2/4/2005	59.70	4544.30	-1.10
3/3/2006	59.60	4544.40	0.10
4/12/2007	59.80	4544.20	-0.20

All Historic Measurements



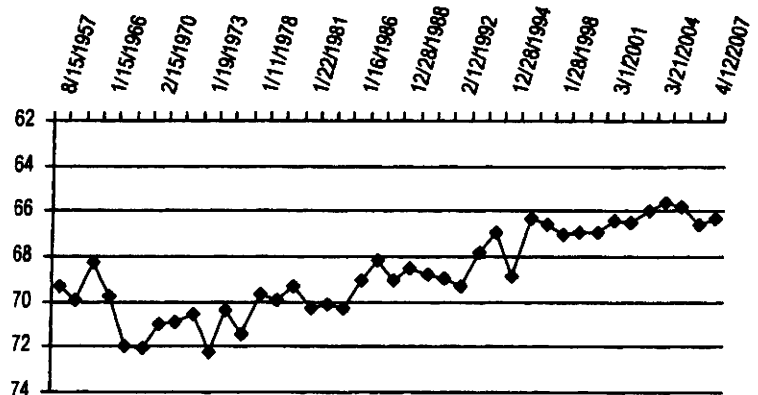
Well Name: KNIESE, FRED **Owner:**
Permit #: - - **Location #:** SC00405101BBA **USGS Site ID:** 394424103023600
Division: 1 **Water District:** 65 **County:** WASHINGTON
Location: Q160 Q40 Q10 Section Twnshp Range PM Distance from section lines:
 NW NW NE 1 4 S 51 W S **From N/S line:** **From E/W line:**
UTM Coordinates (NAD83): Northing (UTM y): 4400925.0 Easting (UTM x): 667586.0 Spotted from quarters
Latitude/Longitude (decimal degrees): 39.741761 -103.044126

Surface Elevation (ft): 4618 **Water Level Change**
Well depth (ft): 75 **1 year:** 0.30
Aquifer(s): **5 year:**
10 year: 0.30

Measurements from last 10 years

Date	Depth to WL (ft)	Elev of WL (ft)	Change (ft)
1/22/1997	66.60	4551.40	-0.28
1/28/1998	67.00	4551.00	-0.40
2/4/1999	66.90	4551.10	0.10
2/2/2000	66.90	4551.10	0.00
3/1/2001	66.40	4551.60	0.50
12/17/2001	66.50	4551.50	-0.10
4/3/2003	66.00	4552.00	0.50
3/21/2004	65.60	4552.40	0.40
2/4/2005	65.80	4552.20	-0.20
3/3/2006	66.60	4551.40	-0.80
4/12/2007	66.30	4551.70	0.30

All Historic Measurements



**NORTHERN HIGH PLAINS
DISTRICT: WASHINGTON COUNTY**

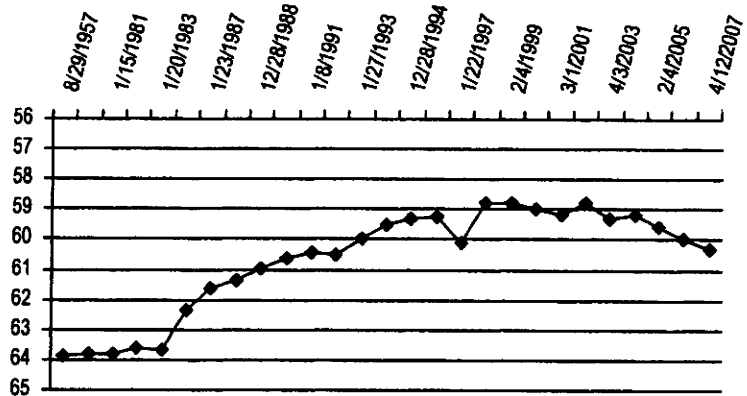
Well Name: ANTHOLZ, CARL W. **Owner:**
Permit #: - **Location #:** SC00405313CBB1 **USGS Site ID:** 394212103162301
Division: 1 **Water District:** 65 **County:** WASHINGTON
Location: Q160 Q40 Q10 Section Twnshp Range PM Distance from section lines:
 SW NW NW 13 4 S 53 W S **From N/S line:** **From E/W line:**
UTM Coordinates (NAD83): Northing (UTM y): 4396208.8 Easting (UTM x): 648093.3 Spotted from quarters
Latitude/Longitude (decimal degrees): 39.702896 -103.272580

Surface Elevation (ft): 4935 **Water Level Change**
Well depth (ft): 72 **1 year:** -0.30
Aquifer(s): **5 year:**
10 year: -0.20

Measurements from last 10 years

Date	Depth to WL (ft)	Elev of WL (ft)	Change (ft)
1/22/1997	60.10	4874.90	-0.85
1/28/1998	58.80	4876.20	1.30
2/4/1999	58.80	4876.20	0.00
2/2/2000	59.00	4876.00	-0.20
3/1/2001	59.20	4875.80	-0.20
12/17/2001	58.80	4876.20	0.40
4/3/2003	59.30	4875.70	-0.50
3/21/2004	59.20	4875.80	0.10
2/4/2005	59.60	4875.40	-0.40
3/3/2006	60.00	4875.00	-0.40
4/12/2007	60.30	4874.70	-0.30

All Historic Measurements



THIS PAGE INTENTIONALLY BLANK

**Arikaree
Ground Water Management District**

**Northern High Plains
Designated Ground Water Basin**

THIS PAGE INTENTIONALLY BLANK

**NORTHERN HIGH PLAINS
DISTRICT: ARIKAREE**

Well Name: JONES, ROBERT **Owner:**
Permit #: 11755 - FP - **Location #:** SC00104228ADD **USGS Site ID:** 395651102042500

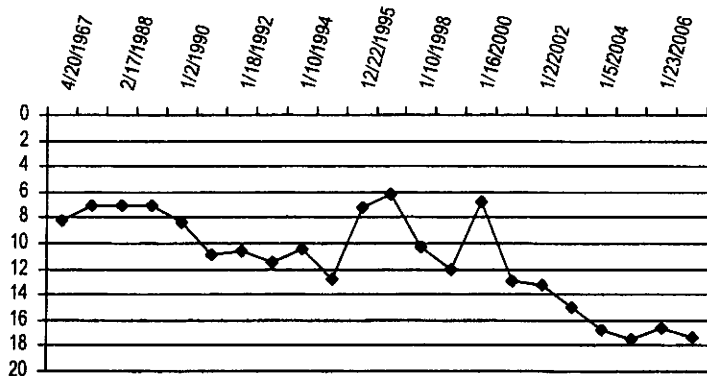
Division: 1 **Water District:** 65 **County:** YUMA
Location: Q160 Q40 Q10 Section Twnshp Range PM Distance from section lines:
 NE SE SE 28 1 S 42 W S **From N/S line:** **From EW line:**
UTM Coordinates (NAD83): Northing (UTM y): 4425479.5 Easting (UTM x): 749918.9 Spotted from quarters
Latitude/Longitude (decimal degrees): 39.942557 -102.074843

Surface Elevation (ft): 3375 **Water Level Change**
Well depth (ft): 83 **1 year:**
Aquifer(s): **5 year:**
10 year: -11.10

Measurements from last 10 years

Date	Depth to WL (ft)	Elev of WL (ft)	Change (ft)
1/10/1998	10.30	3364.70	-4.10
1/14/1999	12.10	3362.90	-1.80
1/16/2000	6.80	3368.20	5.30
12/31/2000	13.00	3362.00	-6.20
1/2/2002	13.20	3361.80	-0.20
12/27/2002	15.00	3360.00	-1.80
1/5/2004	16.80	3358.20	-1.80
12/18/2004	17.50	3357.50	-0.70
1/23/2006	16.60	3358.40	0.90
12/17/2006	17.30	3357.70	-0.70

All Historic Measurements



Well Name: EKBERG, JOHN **Owner:**
Permit #: - - **Location #:** SC00204327CBB **USGS Site ID:** 395115102105901

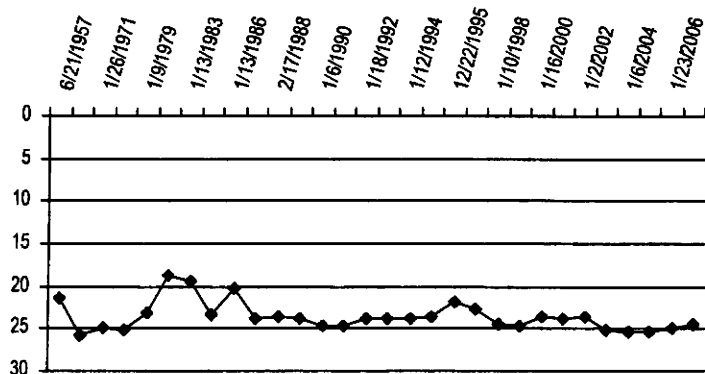
Division: 1 **Water District:** 65 **County:** YUMA
Location: Q160 Q40 Q10 Section Twnshp Range PM Distance from section lines:
 SW NW NW 27 2 S 43 W S **From N/S line:** **From EW line:**
UTM Coordinates (NAD83): Northing (UTM y): 4415355.9 Easting (UTM x): 740957.1 Spotted from quarters
Latitude/Longitude (decimal degrees): 39.854054 -102.183349

Surface Elevation (ft): 3759 **Water Level Change**
Well depth (ft): 27 **1 year:**
Aquifer(s): **5 year:**
10 year: -1.80

Measurements from last 10 years

Date	Depth to WL (ft)	Elev of WL (ft)	Change (ft)
1/10/1998	24.50	3734.50	-1.80
1/15/1999	24.70	3734.30	-0.20
1/16/2000	23.60	3735.40	1.10
12/30/2000	23.80	3735.20	-0.20
1/2/2002	23.50	3735.50	0.30
12/27/2002	25.20	3733.80	-1.70
1/6/2004	25.40	3733.60	-0.20
12/18/2004	25.40	3733.60	0.00
1/23/2006	25.00	3734.00	0.40
12/18/2006	24.50	3734.50	0.50

All Historic Measurements



**NORTHERN HIGH PLAINS
DISTRICT: ARIKAREE**

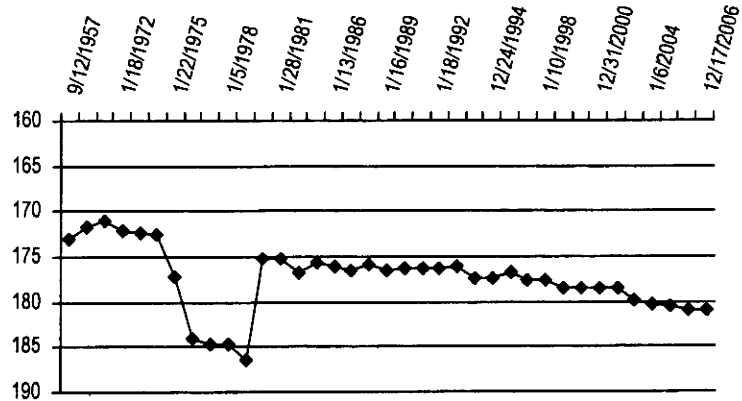
Well Name: BUSBY, CARL **Owner:**
Permit #: 12697 - F - **Location #:** SC00304231CCC **USGS Site ID:** 394452102073500
Division: 1 **Water District:** 49 **County:** YUMA
Location: Q160 Q40 Q10 Section Twnshp Range PM Distance from section lines:
 SW SW SW 31 3 S 42 W S **From N/S line:** **From E/W line:**
UTM Coordinates (NAD83): Northing (UTM y): 4403609.4 Easting (UTM x): 746261.4 Spotted from quarters
Latitude/Longitude (decimal degrees): 39.746828 -102.125825

Surface Elevation (ft): 3776 **Water Level Change**
Well depth (ft): 236 **1 year:**
Aquifer(s): **5 year:**
10 year: -3.30

Measurements from last 10 years

Date	Depth to WL (ft)	Elev of WL (ft)	Change (ft)
1/10/1998	177.70	3598.30	-0.10
1/14/1999	178.50	3597.50	-0.80
1/16/2000	178.60	3597.40	-0.10
12/31/2000	178.60	3597.40	0.00
1/2/2002	178.50	3597.50	0.10
12/27/2002	179.80	3596.20	-1.30
1/6/2004	180.40	3595.60	-0.60
12/17/2004	180.60	3595.40	-0.20
1/23/2006	180.90	3595.10	-0.30
12/17/2006	180.90	3595.10	0.00

All Historic Measurements



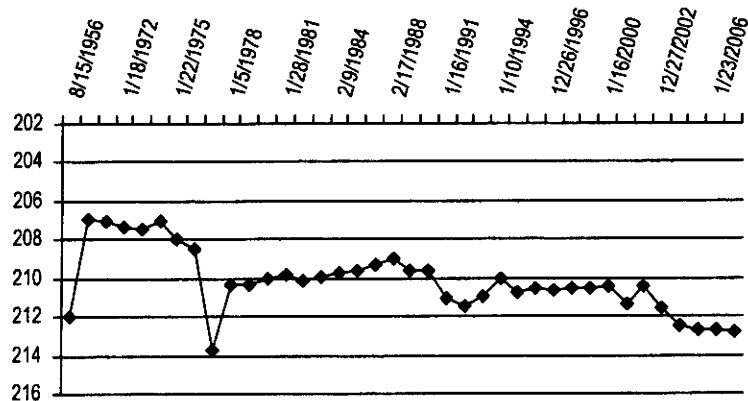
Well Name: KLIE, WILMONT **Owner:**
Permit #: - - **Location #:** SC00304234CAB **USGS Site ID:** 394510102034900
Division: 1 **Water District:** 49 **County:** YUMA
Location: Q160 Q40 Q10 Section Twnshp Range PM Distance from section lines:
 SW NE NW 34 3 S 42 W S **From N/S line:** **From E/W line:**
UTM Coordinates (NAD83): Northing (UTM y): 4404551.4 Easting (UTM x): 751574.8 Spotted from quarters
Latitude/Longitude (decimal degrees): 39.753753 -102.063527

Surface Elevation (ft): 3755 **Water Level Change**
Well depth (ft): 276 **1 year:**
Aquifer(s): **5 year:**
10 year: -2.20

Measurements from last 10 years

Date	Depth to WL (ft)	Elev of WL (ft)	Change (ft)
1/11/1998	210.50	3544.50	0.10
1/14/1999	210.50	3544.50	0.00
1/16/2000	210.40	3544.60	0.10
12/31/2000	211.40	3543.60	-1.00
1/2/2002	210.40	3544.60	1.00
12/27/2002	211.60	3543.40	-1.20
1/6/2004	212.50	3542.50	-0.90
12/17/2004	212.70	3542.30	-0.20
1/23/2006	212.70	3542.30	0.00
12/17/2006	212.80	3542.20	-0.10

All Historic Measurements



**NORTHERN HIGH PLAINS
DISTRICT: ARIKAREE**

Well Name: WHOMBLE, CHESTER

Owner:

Permit #: 3057 - F - **Location #:** SC00304305ADC **USGS Site ID:** 394935102122800

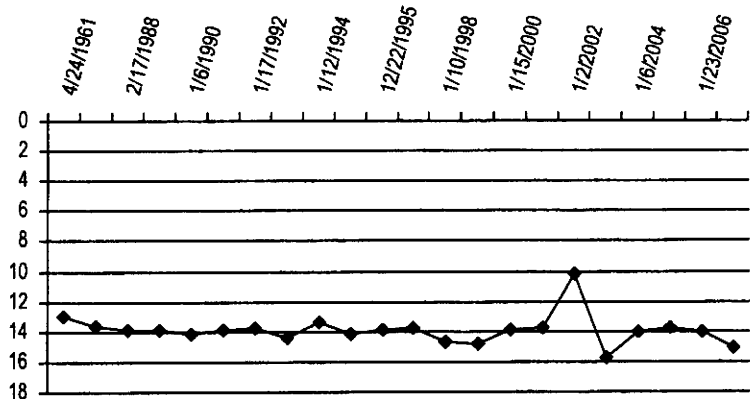
Division: 1 **Water District:** 65 **County:** YUMA
Location: Q160 Q40 Q10 Section Twtnshp Range PM Distance from section lines:
 NE SE SW 5 3 S 43 W S *From N/S line:* *From E/W line:*
UTM Coordinates (NAD83): *Northing (UTM y):* 4412245.4 *Easting (UTM x):* 739102.5 *Spotted from quarters*
Latitude/Longitude (decimal degrees): 39.826585 -102.206140

Surface Elevation (ft): 3660 **Water Level Change**
Well depth (ft): 112 **1 year:**
Aquifer(s): **5 year:**
10 year: -1.30

Measurements from last 10 years

Date	Depth to WL (ft)	Elev of WL (ft)	Change (ft)
1/10/1998	14.70	3645.30	-0.90
1/15/1999	14.80	3645.20	-0.10
1/15/2000	13.90	3646.10	0.90
12/30/2000	13.70	3646.30	0.20
1/2/2002	10.20	3649.80	3.50
12/26/2002	15.80	3644.20	-5.60
1/6/2004	14.00	3646.00	1.80
12/18/2004	13.80	3646.20	0.20
1/23/2006	14.00	3646.00	-0.20
12/18/2006	15.10	3644.90	-1.10

All Historic Measurements



Well Name: MCKINNEY, CARL

Owner:

Permit #: - - **Location #:** SC00304314BAB **USGS Site ID:** 394814102093700

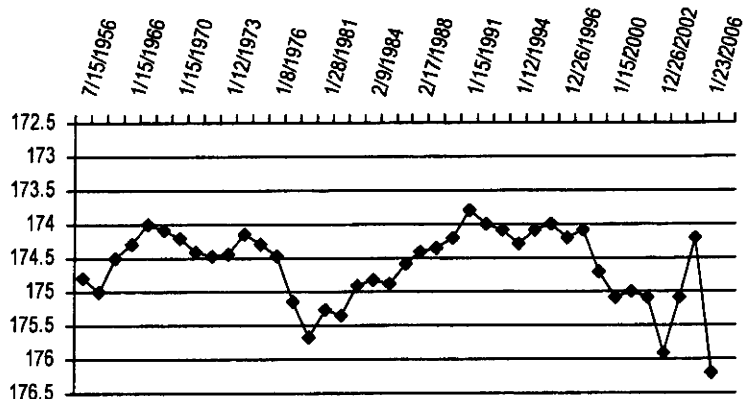
Division: 1 **Water District:** 65 **County:** YUMA
Location: Q160 Q40 Q10 Section Twtnshp Range PM Distance from section lines:
 NW NE NW 14 3 S 43 W S *From N/S line:* *From E/W line:*
UTM Coordinates (NAD83): *Northing (UTM y):* 4409757.9 *Easting (UTM x):* 743200.2 *Spotted from quarters*
Latitude/Longitude (decimal degrees): 39.803038 -102.159236

Surface Elevation (ft): 3802 **Water Level Change**
Well depth (ft): **1 year:**
Aquifer(s): **5 year:**
10 year:

Measurements from last 10 years

Date	Depth to WL (ft)	Elev of WL (ft)	Change (ft)
1/10/1998	174.10	3627.90	0.10
1/15/1999	174.70	3627.30	-0.60
1/15/2000	175.10	3626.90	-0.40
12/30/2000	175.00	3627.00	0.10
1/2/2002	175.10	3626.90	-0.10
12/26/2002	175.90	3626.10	-0.80
1/14/2004	175.10	3626.90	0.80
1/10/2005	174.20	3627.80	0.90
1/23/2006	176.20	3625.80	-2.00
12/18/2006			

All Historic Measurements



**NORTHERN HIGH PLAINS
DISTRICT: ARIKAREE**

Well Name: SOEHNER, DALE

Owner:

Permit #: 7197 - F - **Location #:** SC00304328ADC **USGS Site ID:** 39460710211300

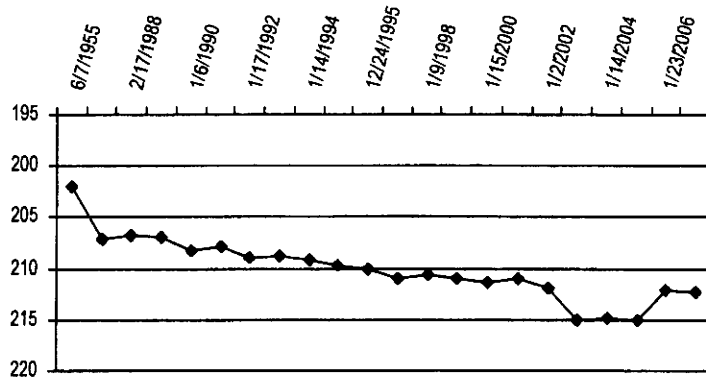
Division: 1 **Water District:** 65 **County:** YUMA
Location: Q160 Q40 Q10 Section Twtnsp Range PM Distance from section lines:
 NE SE SW 28 3 S 43 W S **From N/S line:** **From E/W line:**
UTM Coordinates (NAD83): Northing (UTM y): 4405867.4 Easting (UTM x): 741027.7 Spotted from quarters
Latitude/Longitude (decimal degrees): 39.768644 -102.186011

Surface Elevation (ft): 3867 **Water Level Change**
Well depth (ft): 293 **1 year:** 2.80
Aquifer(s): **5 year:**
10 year: -1.30

Measurements from last 10 years

Date	Depth to WL (ft)	Elev of WL (ft)	Change (ft)
1/9/1998	210.60	3656.40	0.40
1/15/1999	211.00	3656.00	-0.40
1/15/2000	211.40	3655.60	-0.40
12/30/2000	211.00	3656.00	0.40
1/2/2002	212.00	3655.00	-1.00
12/26/2002	215.00	3652.00	-3.00
1/14/2004	214.90	3652.10	0.10
1/10/2005	215.10	3651.90	-0.20
1/23/2006	212.10	3654.90	3.00
12/17/2006	212.30	3654.70	-0.20

All Historic Measurements



Well Name: ZION, CHARLES A.

Owner:

Permit #: - - **Location #:** SC00304407AAB **USGS Site ID:** 394855102202000

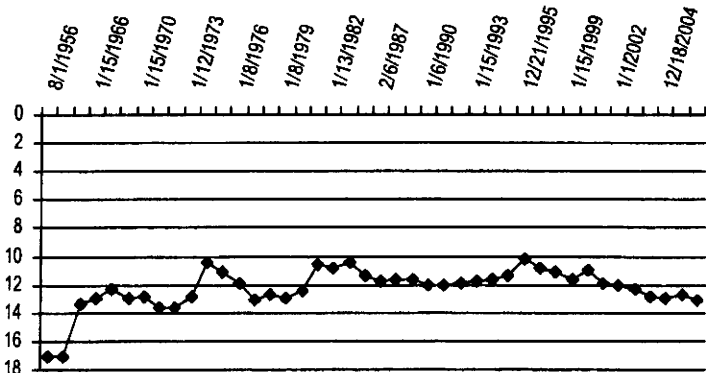
Division: 1 **Water District:** 65 **County:** YUMA
Location: Q160 Q40 Q10 Section Twtnsp Range PM Distance from section lines:
 NE NE NW 7 3 S 44 W S **From N/S line:** **From E/W line:**
UTM Coordinates (NAD83): Northing (UTM y): 4410787.4 Easting (UTM x): 727890.4 Spotted from quarters
Latitude/Longitude (decimal degrees): 39.816542 -102.337521

Surface Elevation (ft): 3739 **Water Level Change**
Well depth (ft): 26 **1 year:**
Aquifer(s): **5 year:**
10 year: -2.30

Measurements from last 10 years

Date	Depth to WL (ft)	Elev of WL (ft)	Change (ft)
1/9/1998	11.10	3727.90	-0.30
1/15/1999	11.70	3727.30	-0.60
1/15/2000	11.00	3728.00	0.70
12/30/2000	11.90	3727.10	-0.90
1/1/2002	12.00	3727.00	-0.10
12/26/2002	12.30	3726.70	-0.30
1/6/2004	12.90	3726.10	-0.60
12/18/2004	13.00	3726.00	-0.10
1/24/2006	12.70	3726.30	0.30
12/17/2006	13.10	3725.90	-0.40

All Historic Measurements



**NORTHERN HIGH PLAINS
DISTRICT: ARIKAREE**

Well Name: McDONALD, HARVEY

Owner:

Permit #: - -

Location #: SC00304507BBB1

USGS Site ID: 394902102274801

Division: 1 **Water District:** 65 **County:** YUMA

Location: Q160 Q40 Q10 Section Twnshp Range PM Distance from section lines:
NW NW NW 7 3 S 45 W S From N/S line: From E/W line:

UTM Coordinates (NAD83): Northing (UTM y): 4410470.4 Easting (UTM x): 717122.0 Spotted from quarters

Latitude/Longitude (decimal degrees): 39.816507 -102.463316

Surface Elevation (ft): 4010

Well depth (ft): 90

Aquifer(s):

Water Level Change

1 year: -1.30

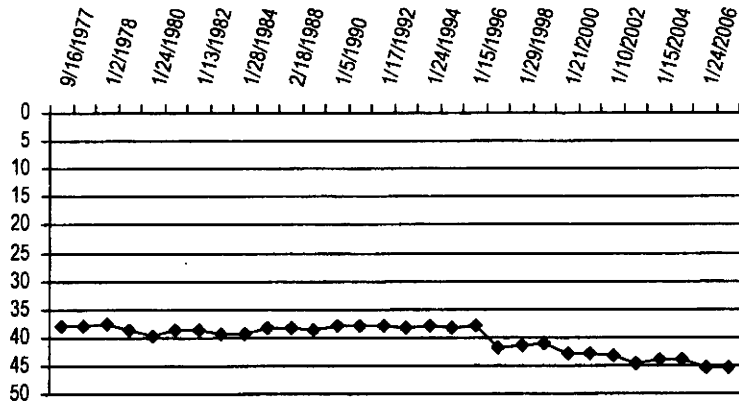
5 year: -2.40

10 year:

Measurements from last 10 years

Date	Depth to WL (ft)	Elev of WL (ft)	Change (ft)
1/29/1998	41.50	3968.50	0.40
1/19/1999	41.20	3968.80	0.30
1/21/2000	43.00	3967.00	-1.80
1/10/2001	42.90	3967.10	0.10
1/10/2002	43.10	3966.90	-0.20
12/25/2002	44.60	3965.40	-1.50
1/15/2004	43.90	3966.10	0.70
1/10/2005	44.00	3966.00	-0.10
1/24/2006	45.30	3964.70	-1.30
12/17/2006	45.30	3964.70	0.00

All Historic Measurements



Well Name: U.S. GOVERNMENT

Owner:

Permit #: - -

Location #: SC00304630CCC1

USGS Site ID: 394532102343101

Division: 1 **Water District:** 65 **County:** YUMA

Location: Q160 Q40 Q10 Section Twnshp Range PM Distance from section lines:
SW SW SW 30 3 S 46 W S From N/S line: From E/W line:

UTM Coordinates (NAD83): Northing (UTM y): 4403887.7 Easting (UTM x): 707741.7 Spotted from quarters

Latitude/Longitude (decimal degrees): 39.759593 -102.574895

Surface Elevation (ft): 4110

Well depth (ft): 67

Aquifer(s):

Water Level Change

1 year: -0.67

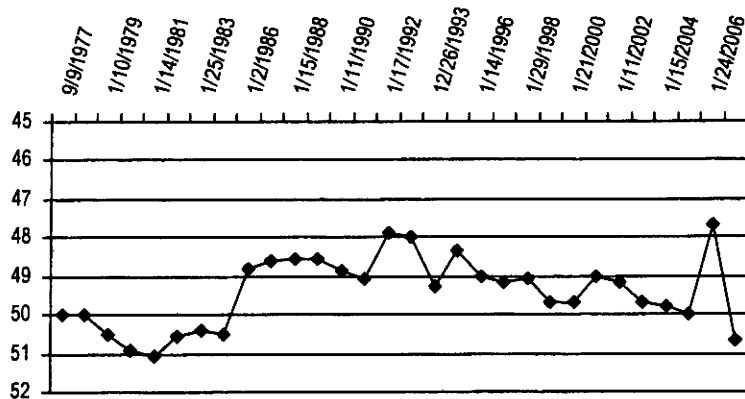
5 year: -1.67

10 year:

Measurements from last 10 years

Date	Depth to WL (ft)	Elev of WL (ft)	Change (ft)
1/29/1998	49.07	4060.93	0.10
1/18/1999	49.67	4060.33	-0.60
1/21/2000	49.67	4060.33	0.00
1/10/2001	49.00	4061.00	0.67
1/11/2002	49.17	4060.83	-0.17
12/25/2002	49.67	4060.33	-0.50
1/15/2004	49.77	4060.23	-0.10
1/10/2005	50.00	4060.00	-0.23
1/24/2006	47.67	4062.33	2.33
12/17/2006	50.67	4059.33	-3.00

All Historic Measurements



**NORTHERN HIGH PLAINS
DISTRICT: ARIKAREE**

Well Name: U.S. GOVERNMENT

Owner:

Permit #: - - - **Location #:** SC00304714CDC1 **USGS Site ID:** 394715102362901

Division: 1 **Water District:** 65 **County:** YUMA
Location: Q160 Q40 Q10 Section Township Range PM Distance from section lines:
 SW SE SW 14 3 S 47 W S **From N/S line:** **From E/W line:**


UTM Coordinates (NAD83): **Northing (UTM y):** 4407014.3 **Easting (UTM x):** 704841.1 **Spotted from quarters**
Latitude/Longitude (decimal degrees): 39.788442 -102.607753

Surface Elevation (ft): 4165 **Water Level Change**
Well depth (ft): 80 **1 year:** -1.40
Aquifer(s): **5 year:** -2.50
10 year:

Measurements from last 10 years

Date	Depth to WL (ft)	Elev of WL (ft)	Change (ft)
1/29/1998	33.80	4131.20	0.00
1/18/1999	34.10	4130.90	-0.30
1/21/2000	34.20	4130.80	-0.10
1/10/2001	33.90	4131.10	0.30
1/11/2002	33.80	4131.20	0.10
12/25/2002	35.10	4129.90	-1.30
1/15/2004	35.20	4129.80	-0.10
1/10/2005	35.00	4130.00	0.20
1/28/2006	36.10	4128.90	-1.10
12/17/2006	36.40	4128.60	-0.30

All Historic Measurements



Well Name: POE, LARRY

Owner:

Permit #: 11528 - F - **Location #:** SC00404232DAC **USGS Site ID:** 394052102051500

Division: 1 **Water District:** 49 **County:** YUMA
Location: Q160 Q40 Q10 Section Township Range PM Distance from section lines:
 SE NE SW 32 4 S 42 W S **From N/S line:** **From E/W line:**

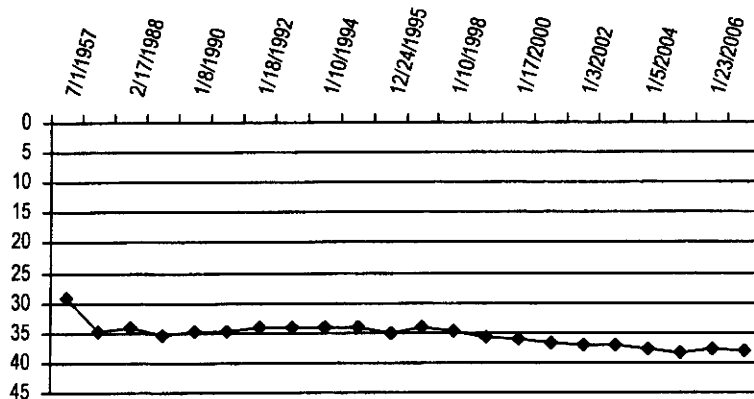
UTM Coordinates (NAD83): **Northing (UTM y):** 4394702.8 **Easting (UTM x):** 749906.9 **Spotted from quarters**
Latitude/Longitude (decimal degrees): 39.665620 -102.086704

Surface Elevation (ft): 3575 **Water Level Change**
Well depth (ft): 90 **1 year:** -0.10
Aquifer(s): **5 year:** -0.90
10 year:

Measurements from last 10 years

Date	Depth to WL (ft)	Elev of WL (ft)	Change (ft)
1/10/1998	34.70	3540.30	-0.70
1/14/1999	35.90	3539.10	-1.20
1/17/2000	36.10	3538.90	-0.20
12/31/2000	36.80	3538.20	-0.70
1/3/2002	37.00	3538.00	-0.20
1/5/2003	37.20	3537.80	-0.20
1/5/2004	37.60	3537.40	-0.40
12/17/2004	38.50	3536.50	-0.90
1/23/2006	37.80	3537.20	0.70
2/20/2007	37.90	3537.10	-0.10

All Historic Measurements



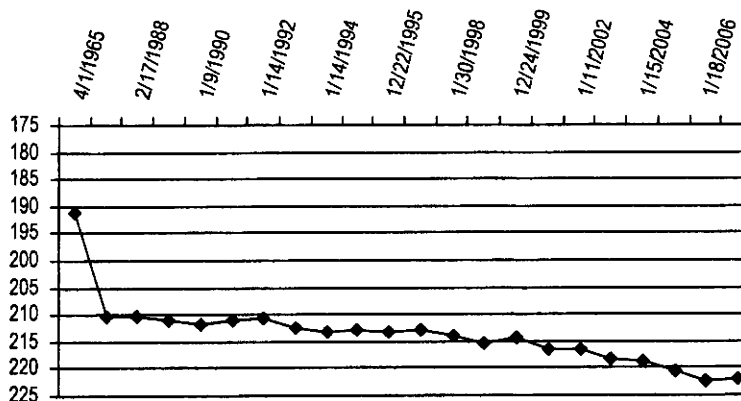
**NORTHERN HIGH PLAINS
DISTRICT: ARIKAREE**

Well Name: ALLEN, L. **Owner:**
Permit #: 6805 - F **Location #:** SC00404310ADB **USGS Site ID:** 394340102100000
Division: 1 **Water District:** 49 **County:** YUMA
Location: Q160 Q40 Q10 Section Twtnshp Range PM Distance from section lines:
 NE SE NW 10 4 S 43 W S **From N/S line:** **From E/W line:**
UTM Coordinates (NAD83): Northing (UTM y): 4401302.8 Easting (UTM x): 742882.5 Spotted from quarters
Latitude/Longitude (decimal degrees): 39.727040 -102.166066
Surface Elevation (ft): 3845 **Water Level Change**
Well depth (ft): 285 **1 year:** -1.50
Aquifer(s): **5 year:**
10 year: -9.00

Measurements from last 10 years

Date	Depth to WL (ft)	Elev of WL (ft)	Change (ft)
1/30/1998	214.10	3630.90	-1.10
1/18/1999	215.40	3629.60	-1.30
12/24/1999	214.50	3630.50	0.90
12/27/2000	216.50	3628.50	-2.00
1/11/2002	216.50	3628.50	0.00
1/6/2003	218.50	3626.50	-2.00
1/15/2004	218.90	3626.10	-0.40
1/10/2005	220.50	3624.50	-1.60
1/18/2006	222.50	3622.50	-2.00
12/18/2006	222.00	3623.00	0.50

All Historic Measurements

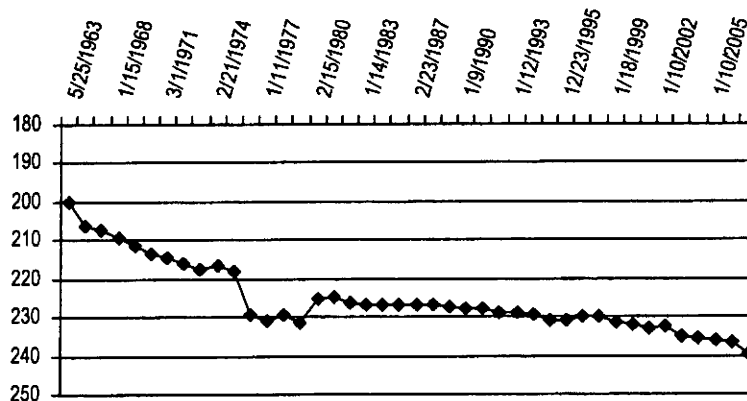


Well Name: STATE OF COLORADO **Owner:**
Permit #: 4227 - F **Location #:** SC00404316BAB **USGS Site ID:** 394302102113000
Division: 1 **Water District:** 49 **County:** YUMA
Location: Q160 Q40 Q10 Section Twtnshp Range PM Distance from section lines:
 NW NE NW 16 4 S 43 W S **From N/S line:** **From E/W line:**
UTM Coordinates (NAD83): Northing (UTM y): 4400039.8 Easting (UTM x): 740613.7 Spotted from quarters
Latitude/Longitude (decimal degrees): 39.716317 -102.192970
Surface Elevation (ft): 3880 **Water Level Change**
Well depth (ft): 310 **1 year:** -3.50
Aquifer(s): **5 year:**
10 year: -9.50

Measurements from last 10 years

Date	Depth to WL (ft)	Elev of WL (ft)	Change (ft)
1/30/1998	230.10	3649.90	-0.10
1/18/1999	231.50	3648.50	-1.40
12/24/1999	232.10	3647.90	-0.60
12/27/2000	233.00	3647.00	-0.90
1/10/2002	232.50	3647.50	0.50
12/22/2002	235.10	3644.90	-2.60
1/15/2004	235.50	3644.50	-0.40
1/10/2005	236.00	3644.00	-0.50
1/18/2006	236.50	3643.50	-0.50
12/18/2006	239.50	3640.50	-3.00

All Historic Measurements



**NORTHERN HIGH PLAINS
DISTRICT: ARIKAREE**

Well Name: EKBERG, DALE H.

Owner:

Permit #: 6577 - F -

Location #: SC00404336DDC

USGS Site ID: 393957102073100

Division: 1 **Water District:** 49 **County:** YUMA

Location: Q160 Q40 Q10 Section **Twnshp** **Range** **PM** **Distance from section lines:**
 SE SE SW 36 4 S 43 W S **From N/S line:** **From E/W line:**

UTM Coordinates (NAD83): **Northing (UTM y):** 4394134.3 **Easting (UTM x):** 746708.6 *Spotted from quarters*

Latitude/Longitude (decimal degrees): 39.661433 -102.124157

Surface Elevation (ft): 3745

Well depth (ft): 225

Aquifer(s):

Water Level Change

1 year: 2.70

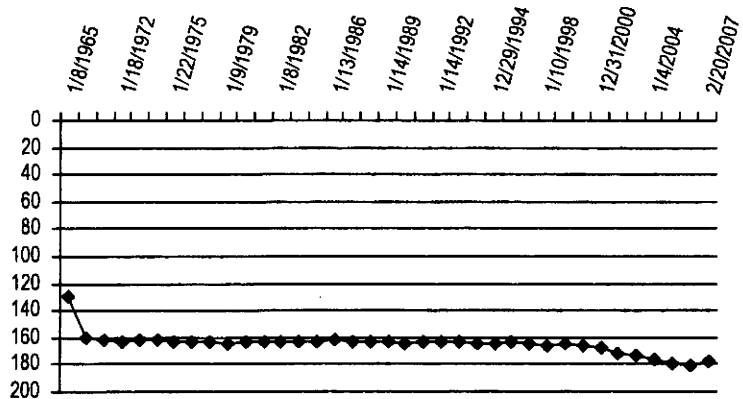
5 year:

10 year:

Measurements from last 10 years

Date	Depth to WL (ft)	Elev of WL (ft)	Change (ft)
1/10/1998	165.50	3579.50	-0.10
1/14/1999	165.00	3580.00	0.50
1/17/2000	165.50	3579.50	-0.50
12/31/2000	167.50	3577.50	-2.00
1/3/2002	172.50	3572.50	-5.00
12/27/2002	173.50	3571.50	-1.00
1/4/2004	176.50	3568.50	-3.00
1/9/2005	180.00	3565.00	-3.50
1/24/2006	181.00	3564.00	-1.00
2/20/2007	178.30	3566.70	2.70

All Historic Measurements



Well Name: WILSON, ELLIOTT

Owner:

Permit #: 9380 - F -

Location #: SC00404404DC

USGS Site ID: 394354102180300

Division: 1 **Water District:** 65 **County:** YUMA

Location: Q160 Q40 Q10 Section **Twnshp** **Range** **PM** **Distance from section lines:**
 SE SW SW 4 4 S 44 W S **From N/S line:** **From E/W line:**

UTM Coordinates (NAD83): **Northing (UTM y):** 4401509.8 **Easting (UTM x):** 731277.3 *Spotted from quarters*

Latitude/Longitude (decimal degrees): 39.732129 -102.301257

Surface Elevation (ft): 3985

Well depth (ft): 343

Aquifer(s):

Water Level Change

1 year:

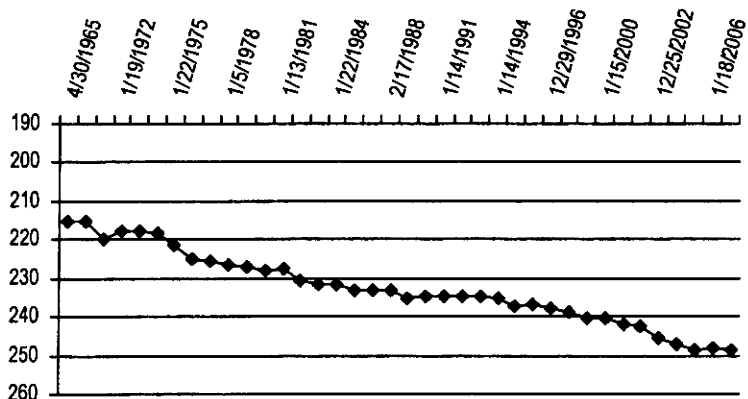
5 year:

10 year: -10.80

Measurements from last 10 years

Date	Depth to WL (ft)	Elev of WL (ft)	Change (ft)
1/9/1998	239.10	3745.90	-1.10
1/15/1999	240.50	3744.50	-1.40
1/15/2000	240.20	3744.80	0.30
12/30/2000	242.10	3742.90	-1.90
1/1/2002	242.60	3742.40	-0.50
12/25/2002	245.50	3739.50	-2.90
1/7/2004	247.10	3737.90	-1.60
12/18/2004	248.50	3736.50	-1.40
1/18/2006	248.20	3736.80	0.30
12/18/2006	248.80	3736.20	-0.60

All Historic Measurements



**NORTHERN HIGH PLAINS
DISTRICT: ARIKAREE**

Well Name: LIDKE, OTTO

Owner:

Permit #: -

Location #: SC00404508BDB

USGS Site ID: 394333102262100

Division: 1 **Water District:** 65 **County:** YUMA

Location: Q160 Q40 Q10 Section Twnshp Range PM Distance from section lines:
NW SE NW 8 4 S 45 W S From N/S line: From E/W line:

UTM Coordinates (NAD83): Northing (UTM y): 4400453.2 Easting (UTM x): 719532.4 Spotted from quarters

Latitude/Longitude (decimal degrees): 39.725723 -102.438527

Surface Elevation (ft): 4063

Well depth (ft): 193

Aquifer(s):

Water Level Change

1 year: -7.00

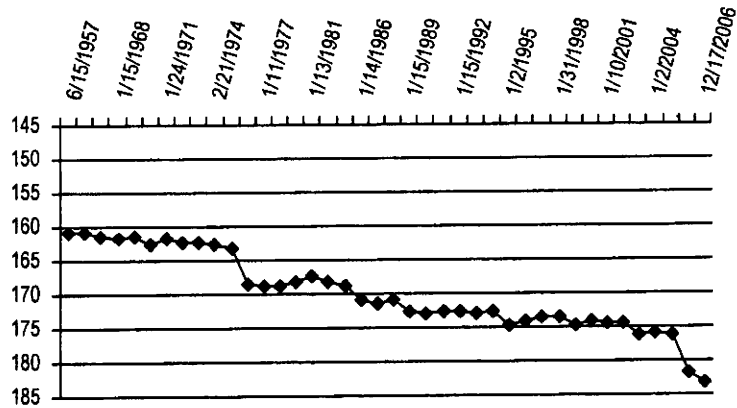
5 year: -8.80

10 year: -9.60

Measurements from last 10 years

Date	Depth to WL (ft)	Elev of WL (ft)	Change (ft)
1/31/1998	173.40	3889.60	0.20
1/15/1999	174.70	3888.30	-1.30
12/24/1999	174.10	3888.90	0.60
1/10/2001	174.40	3888.60	-0.30
1/1/2002	174.40	3888.60	0.00
1/6/2003	176.10	3886.90	-1.70
1/2/2004	176.00	3887.00	0.10
1/9/2005	176.20	3886.80	-0.20
1/18/2006	181.90	3881.10	-5.70
12/17/2006	183.20	3879.80	-1.30

All Historic Measurements



Well Name: SHARP, MILTON

Owner:

Permit #: 9529 - F -

Location #: SC00404515CBD

USGS Site ID: 394220102240300

Division: 1 **Water District:** 65 **County:** YUMA

Location: Q160 Q40 Q10 Section Twnshp Range PM Distance from section lines:
SW NW SE 15 4 S 45 W S From N/S line: From E/W line:

UTM Coordinates (NAD83): Northing (UTM y): 4398349.2 Easting (UTM x): 722697.8 Spotted from quarters

Latitude/Longitude (decimal degrees): 39.705964 -102.402339

Surface Elevation (ft): 4075

Well depth (ft): 342

Aquifer(s):

Water Level Change

1 year: -5.00

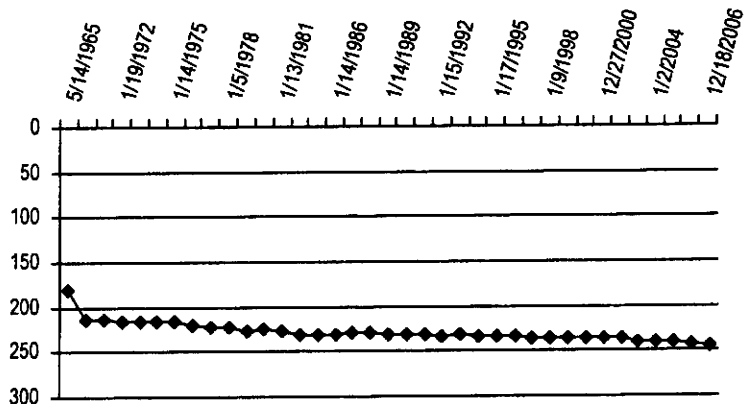
5 year:

10 year: -10.00

Measurements from last 10 years

Date	Depth to WL (ft)	Elev of WL (ft)	Change (ft)
1/9/1998	235.30	3839.70	0.20
1/14/1999	236.20	3838.80	-0.90
12/24/1999	235.50	3839.50	0.70
12/27/2000	237.00	3838.00	-1.50
1/1/2002	237.10	3837.90	-0.10
1/7/2003	239.80	3835.20	-2.70
1/2/2004	239.40	3835.60	0.40
1/9/2005	240.50	3834.50	-1.10
1/18/2006	243.30	3831.70	-2.80
12/18/2006	245.50	3829.50	-2.20

All Historic Measurements



**NORTHERN HIGH PLAINS
DISTRICT: ARIKAREE**

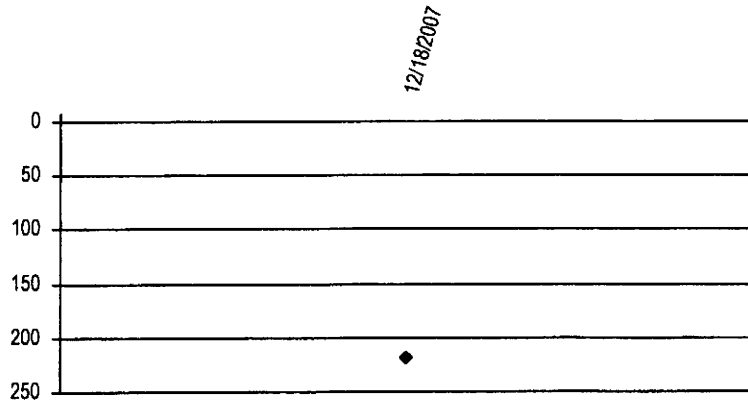
Well Name: JERRY BRENNER **Owner:** JERRY BRENNER
Permit #: 16097 - FP - **Location #:** SC00404527BA **USGS Site ID:**
Division: 1 **Water District:** 49 **County:** YUMA
Location: Q160 Q40 Q10 Section Twnshp Range PM Distance from section lines:
 NW NE 27 4 S 45 W S From N/S line: 1200 N From E/W line: 1400 W
UTM Coordinates (NAD83): Northing (UTM y): 4395846.0 Easting (UTM x): 723013.2 Spotted from section lines
Latitude/Longitude (decimal degrees):

Surface Elevation (ft): 4067 **Water Level Change**
Well depth (ft): 330 **1 year:**
Aquifer(s): OGALLALA **5 year:**
10 year:

Measurements from last 10 years

Date	Depth to WL (ft)	Elev of WL (ft)	Change (ft)
12/18/2007	219.00	3848.00	

All Historic Measurements



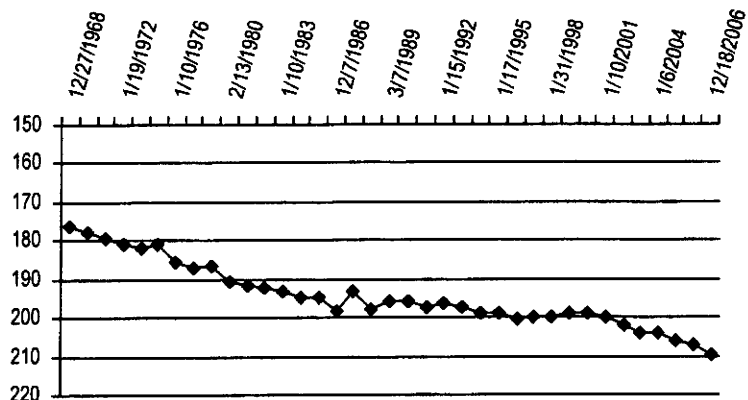
Well Name: DUTTON, LEONARD **Owner:**
Permit #: 12970 - F - **Location #:** SC00404531CBC **USGS Site ID:** 393940102272400
Division: 1 **Water District:** 65 **County:** YUMA
Location: Q160 Q40 Q10 Section Twnshp Range PM Distance from section lines:
 SW NW SW 31 4 S 45 W S From N/S line: From E/W line:
UTM Coordinates (NAD83): Northing (UTM y): 4393335.7 Easting (UTM x): 717861.7 Spotted from quarters
Latitude/Longitude (decimal degrees): 39.662083 -102.460353

Surface Elevation (ft): 4125 **Water Level Change**
Well depth (ft): 320 **1 year:** -3.50
Aquifer(s): **5 year:** -9.60
10 year:

Measurements from last 10 years

Date	Depth to WL (ft)	Elev of WL (ft)	Change (ft)
1/31/1998	200.10	3924.90	-0.10
1/14/1999	199.00	3926.00	1.10
1/16/2000	199.10	3925.90	-0.10
1/10/2001	200.00	3925.00	-0.90
1/1/2002	202.10	3922.90	-2.10
1/8/2003	204.10	3920.90	-2.00
1/6/2004	204.00	3921.00	0.10
1/9/2005	206.10	3918.90	-2.10
1/18/2006	207.00	3918.00	-0.90
12/18/2006	209.60	3915.40	-2.60

All Historic Measurements



**NORTHERN HIGH PLAINS
DISTRICT: ARIKAREE**

Well Name: DUTTON, MILDRED **Owner:**
Permit #: 13028 - F - **Location #:** SC00404532BCA **USGS Site ID:** 394001102261000

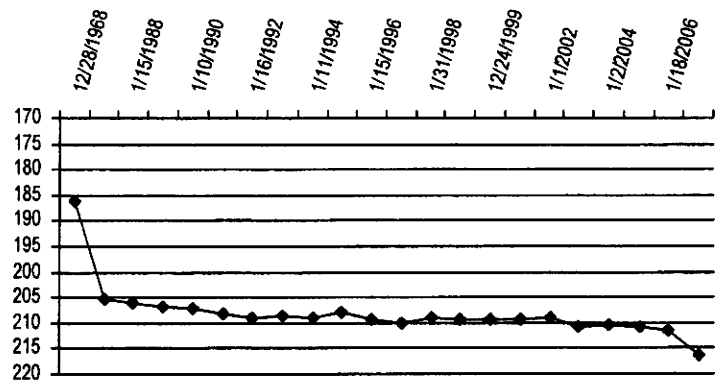
Division: 1 **Water District:** 49 **County:** YUMA
Location: Q160 Q40 Q10 **Section:** 32 **Twnshp:** 4 **Range:** 45 **PM:** W S **Distance from section lines:**
 NW SW NE **From N/S line:** **From E/W line:**
UTM Coordinates (NAD83): **Northing (UTM y):** 4393947.7 **Easting (UTM x):** 719812.2 **Spotted from quarters**
Latitude/Longitude (decimal degrees): 39.667092 -102.437433

Surface Elevation (ft): 4105 **Water Level Change**
Well depth (ft): 320 **1 year:** -5.60
Aquifer(s): **5 year:** -7.20
10 year:

Measurements from last 10 years

Date	Depth to WL (ft)	Elev of WL (ft)	Change (ft)
1/31/1998	209.00	3896.00	0.90
1/14/1999	209.20	3895.80	-0.20
12/24/1999	209.30	3895.70	-0.10
1/10/2001	209.30	3895.70	0.00
1/1/2002	208.90	3896.10	0.40
1/8/2003	210.80	3894.20	-1.90
1/2/2004	210.40	3894.60	0.40
1/9/2005	210.90	3894.10	-0.50
1/18/2006	211.50	3893.50	-0.60
12/18/2006	216.50	3888.50	-5.00

All Historic Measurements



Well Name: INGALLS, WALTER E. **Owner:**
Permit #: 5646 - F - **Location #:** SC00404535BBB **USGS Site ID:** 394019102230300

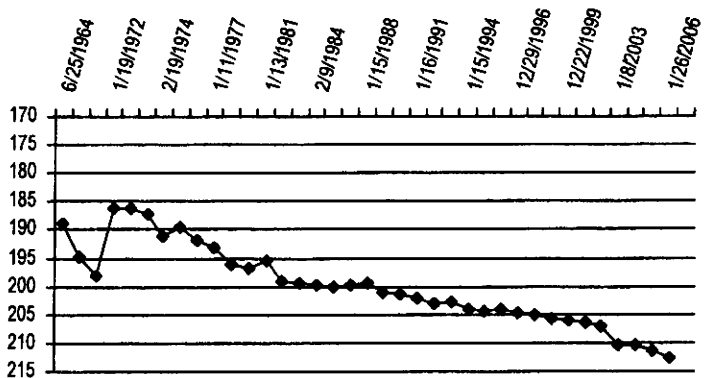
Division: 1 **Water District:** 49 **County:** YUMA
Location: Q160 Q40 Q10 **Section:** 35 **Twnshp:** 4 **Range:** 45 **PM:** W S **Distance from section lines:**
 NW NW NW **From N/S line:** **From E/W line:**
UTM Coordinates (NAD83): **Northing (UTM y):** 4394544.2 **Easting (UTM x):** 724420.1 **Spotted from quarters**
Latitude/Longitude (decimal degrees): 39.671264 -102.383564

Surface Elevation (ft): 4045 **Water Level Change**
Well depth (ft): 300 **1 year:**
Aquifer(s): **5 year:**
10 year:

Measurements from last 10 years

Date	Depth to WL (ft)	Elev of WL (ft)	Change (ft)
1/31/1998	205.20	3839.80	-0.30
1/14/1999	205.60	3839.40	-0.40
12/22/1999	206.10	3838.90	-0.50
1/10/2001	206.40	3838.60	-0.30
1/1/2002	207.00	3838.00	-0.60
1/8/2003	210.50	3834.50	-3.50
1/2/2004	210.40	3834.60	0.10
1/8/2005	211.50	3833.50	-1.10
1/26/2006	212.80	3832.20	-1.30
12/18/2006			

All Historic Measurements



**NORTHERN HIGH PLAINS
DISTRICT: ARIKAREE**

Well Name: WISE, EMMETT

Owner:

Permit #: 12512 - F - Location #: SC00404726BBD USGS Site ID: 394055102362800

Division: 1 Water District: 65 County: YUMA
 Location: Q160 Q40 Q10 Section Twnshp Range PM Distance from section lines:
 NW NW SE 26 4 S 47 W S From N/S line: From E/W line:

UTM Coordinates (NAD83): Northing (UTM y): 4395234.6 Easting (UTM x): 705016.2 Spotted from quarters

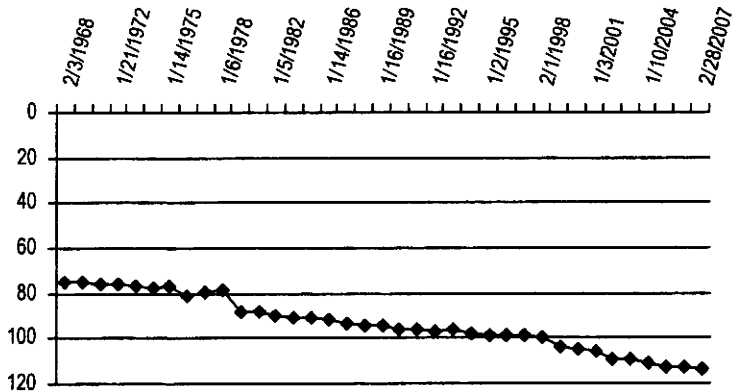
Latitude/Longitude (decimal degrees): 39.682355 -102.609378

Surface Elevation (ft): 4165 Water Level Change
 Well depth (ft): 244 1 year: -0.30
 Aquifer(s): 5 year:
 10 year:

Measurements from last 10 years

Date	Depth to WL (ft)	Elev of WL (ft)	Change (ft)
2/1/1998	99.80	4065.20	-0.70
1/17/1999	104.00	4061.00	-4.20
1/22/2000	105.00	4060.00	-1.00
1/3/2001	106.10	4058.90	-1.10
1/10/2002	109.00	4056.00	-2.90
12/25/2002	109.10	4055.90	-0.10
1/10/2004	110.80	4054.20	-1.70
12/15/2004	112.90	4052.10	-2.10
1/28/2006	113.10	4051.90	-0.20
2/28/2007	113.40	4051.60	-0.30

All Historic Measurements



Well Name: BENTON, LEE

Owner:

Permit #: 11989 - F - Location #: SC00404731CAC USGS Site ID: 393908102405400

Division: 1 Water District: 65 County: YUMA
 Location: Q160 Q40 Q10 Section Twnshp Range PM Distance from section lines:
 SW NE SW 31 4 S 47 W S From N/S line: From E/W line:

UTM Coordinates (NAD83): Northing (UTM y): 4392639.1 Easting (UTM x): 698827.4 Spotted from quarters

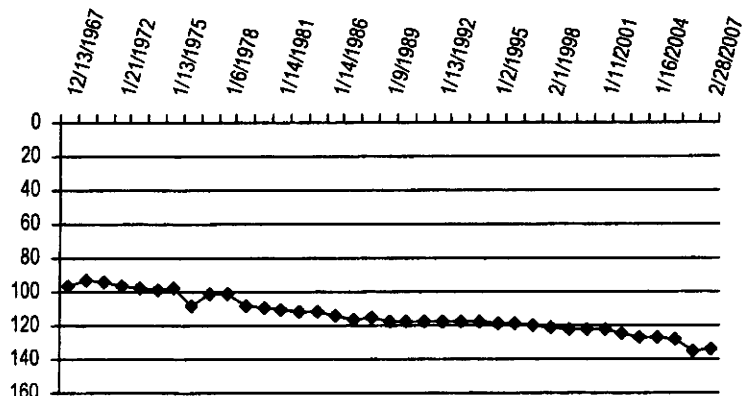
Latitude/Longitude (decimal degrees): 39.660450 -102.682269

Surface Elevation (ft): 4275 Water Level Change
 Well depth (ft): 264 1 year: 1.00
 Aquifer(s): 5 year: -9.40
 10 year:

Measurements from last 10 years

Date	Depth to WL (ft)	Elev of WL (ft)	Change (ft)
2/1/1998	120.80	4154.20	-1.00
1/19/1999	121.80	4153.20	-1.00
12/16/1999	122.10	4152.90	-0.30
1/11/2001	122.80	4152.20	-0.70
1/4/2002	124.40	4150.60	-1.60
1/8/2003	126.80	4148.20	-2.40
1/16/2004	127.60	4147.40	-0.80
12/15/2004	128.20	4146.80	-0.60
1/28/2006	134.80	4140.20	-6.60
2/28/2007	133.80	4141.20	1.00

All Historic Measurements



**NORTHERN HIGH PLAINS
DISTRICT: ARIKAREE**

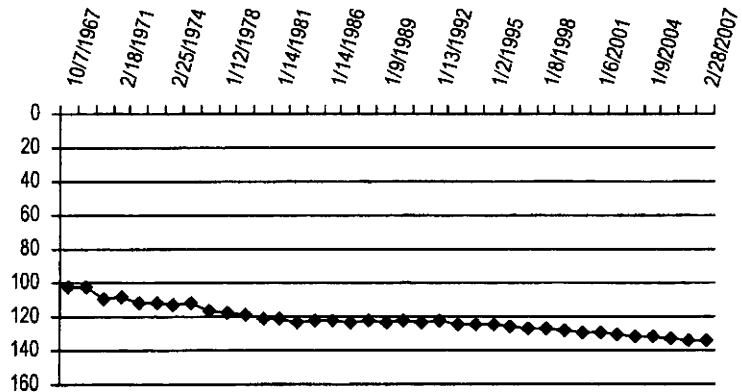
Well Name: SMITH, CLARE E. **Owner:**
Permit #: 11940 - F - **Location #:** SC00404827ADD **USGS Site ID:** 394044102433400
Division: 1 **Water District:** 65 **County:** YUMA
Location: Q160 Q40 Q10 Section Twnshp Range PM Distance from section lines:
 NE SE SE 27 4 S 48 W S **From N/S line:** **From E/W line:**
UTM Coordinates (NAD83): Northing (UTM y): 4394537.6 Easting (UTM x): 694912.3 Spotted from quarters
Latitude/Longitude (decimal degrees): 39.678444 -102.727314

Surface Elevation (ft): 4315 **Water Level Change**
Well depth (ft): 210 **1 year:** 0.30
Aquifer(s): **5 year:** -3.60
10 year:

Measurements from last 10 years

Date	Depth to WL (ft)	Elev of WL (ft)	Change (ft)
1/8/1998	127.50	4187.50	-1.00
1/17/1999	128.40	4186.60	-0.90
1/23/2000	129.30	4185.70	-0.90
1/6/2001	129.50	4185.50	-0.20
1/6/2002	130.30	4184.70	-0.80
1/1/2003	131.50	4183.50	-1.20
1/9/2004	132.30	4182.70	-0.80
12/21/2004	133.50	4181.50	-1.20
1/28/2006	134.20	4180.80	-0.70
2/28/2007	133.90	4181.10	0.30

All Historic Measurements



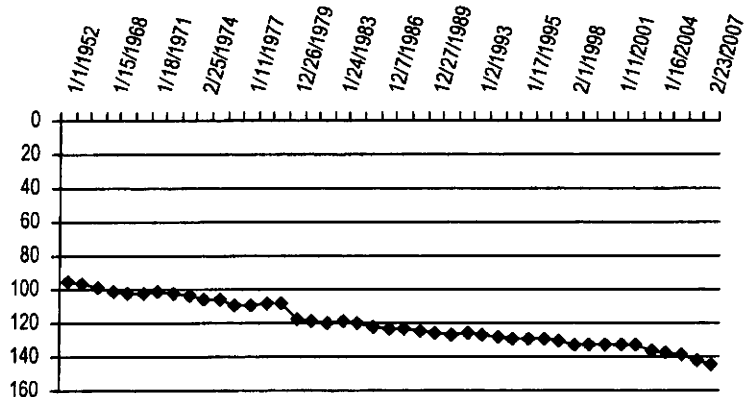
Well Name: REHOR, EARL **Owner:**
Permit #: 6627 - F - **Location #:** SC00404835DAB **USGS Site ID:** 393943102424200
Division: 1 **Water District:** 65 **County:** YUMA
Location: Q160 Q40 Q10 Section Twnshp Range PM Distance from section lines:
 SE NE NW 35 4 S 48 W S **From N/S line:** **From E/W line:**
UTM Coordinates (NAD83): Northing (UTM y): 4392767.0 Easting (UTM x): 696378.9 Spotted from quarters
Latitude/Longitude (decimal degrees): 39.662169 -102.710752

Surface Elevation (ft): 4298 **Water Level Change**
Well depth (ft): 260 **1 year:** -2.60
Aquifer(s): **5 year:** -11.70
10 year:

Measurements from last 10 years

Date	Depth to WL (ft)	Elev of WL (ft)	Change (ft)
2/1/1998	132.50	4165.50	-2.00
1/17/1999	133.00	4165.00	-0.50
12/16/1999	133.20	4164.80	-0.20
1/11/2001	133.00	4165.00	0.20
1/9/2002	133.40	4164.60	-0.40
1/9/2003	136.00	4162.00	-2.60
1/16/2004	137.50	4160.50	-1.50
1/20/2005	139.10	4158.90	-1.60
1/28/2006	142.50	4155.50	-3.40
2/23/2007	145.10	4152.90	-2.60

All Historic Measurements



**NORTHERN HIGH PLAINS
DISTRICT: ARIKAREE**

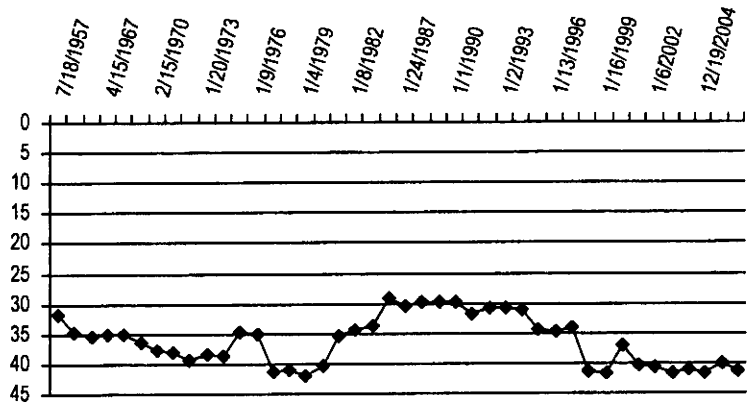
Well Name: ROMINE, LARRY E. **Owner:**
Permit #: 13105 - F **Location #:** SC00404924CAA **USGS Site ID:** 394132102490000
Division: 1 **Water District:** 65 **County:** WASHINGTON
Location: Q160 Q40 Q10 Section Twnshp Range PM Distance from section lines:
 SW NE NE 24 4 S 49 W S **From N/S line:** **From E/W line:**
UTM Coordinates (NAD83): **Northing (UTM y):** 4395697.0 **Easting (UTM x):** 687574.1 **Spotted from quarters**
Latitude/Longitude (decimal degrees): 39.690527 -102.812488

Surface Elevation (ft): 4351 **Water Level Change**
Well depth (ft): 49 **1 year:** -1.20
Aquifer(s): **5 year:** -0.50
10 year:

Measurements from last 10 years

Date	Depth to WL (ft)	Elev of WL (ft)	Change (ft)
1/5/1998	41.50	4309.50	-7.30
1/16/1999	41.60	4309.40	-0.10
1/21/2000	37.10	4313.90	4.50
1/2/2001	40.30	4310.70	-3.20
1/6/2002	40.80	4310.20	-0.50
1/11/2003	41.60	4309.40	-0.80
1/12/2004	41.00	4310.00	0.60
12/19/2004	41.70	4309.30	-0.70
2/8/2006	40.10	4310.90	1.60
2/27/2007	41.30	4309.70	-1.20

All Historic Measurements



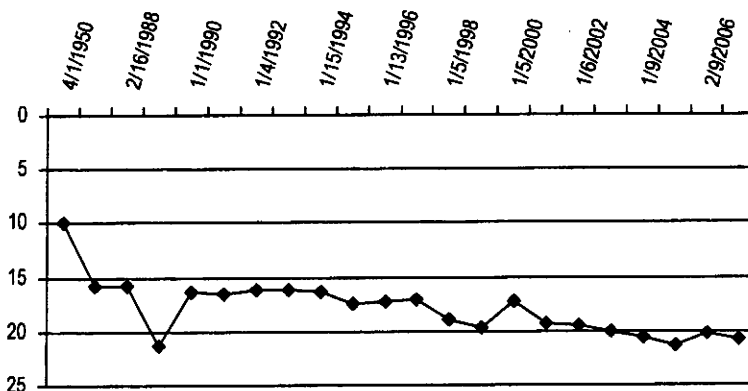
Well Name: LAYBOURN, GREGG **Owner:**
Permit #: 19371 - F **Location #:** SC00404934DBA **USGS Site ID:** 393928102503800
Division: 1 **Water District:** 65 **County:** WASHINGTON
Location: Q160 Q40 Q10 Section Twnshp Range PM Distance from section lines:
 SE NW NE 34 4 S 49 W S **From N/S line:** **From E/W line:**
UTM Coordinates (NAD83): **Northing (UTM y):** 4392415.0 **Easting (UTM x):** 684782.6 **Spotted from quarters**
Latitude/Longitude (decimal degrees): 39.661584 -102.845940

Surface Elevation (ft): 4401 **Water Level Change**
Well depth (ft): 53 **1 year:** -0.40
Aquifer(s): **5 year:** -1.30
10 year:

Measurements from last 10 years

Date	Depth to WL (ft)	Elev of WL (ft)	Change (ft)
1/5/1998	19.00	4382.00	-1.90
1/16/1999	19.60	4381.40	-0.60
1/5/2000	17.20	4383.80	2.40
1/2/2001	19.30	4381.70	-2.10
1/6/2002	19.40	4381.60	-0.10
1/11/2003	20.00	4381.00	-0.60
1/9/2004	20.60	4380.40	-0.60
12/19/2004	21.40	4379.60	-0.80
2/9/2006	20.30	4380.70	1.10
2/27/2007	20.70	4380.30	-0.40

All Historic Measurements



**NORTHERN HIGH PLAINS
DISTRICT: ARIKAREE**

Well Name: BARBER, F.

Owner:

Permit #: - - **Location #:** SC00405031CAD **USGS Site ID:** 393936103011600

Division: 1 **Water District:** 65 **County:** WASHINGTON
Location: Q160 Q40 Q10 Section: 31 Twnshp: 4 S Range: 50 W S PM: S Distance from section lines:
 SW NE SE From N/S line: From E/W line:
UTM Coordinates (NAD83): Northing (UTM y): 4391874.4 Easting (UTM x): 669801.2 Spotted from quarters
Latitude/Longitude (decimal degrees): 39.659823 -103.020618

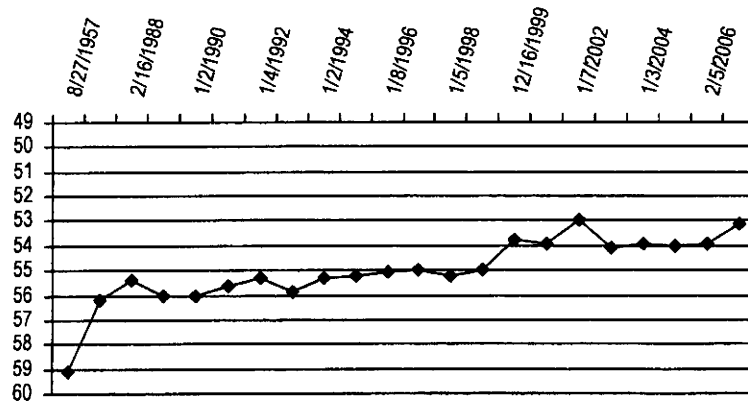
Surface Elevation (ft): 4630
Well depth (ft): 68
Aquifer(s):

Water Level Change
1 year: 0.80
5 year: -0.10
10 year:

Measurements from last 10 years

Date	Depth to WL (ft)	Elev of WL (ft)	Change (ft)
1/5/1998	55.20	4574.80	-0.20
1/16/1999	55.00	4575.00	0.20
12/16/1999	53.80	4576.20	1.20
1/8/2001	53.90	4576.10	-0.10
1/7/2002	53.00	4577.00	0.90
1/11/2003	54.10	4575.90	-1.10
1/3/2004	53.90	4576.10	0.20
12/20/2004	54.00	4576.00	-0.10
2/5/2006	53.90	4576.10	0.10
2/27/2007	53.10	4576.90	0.80

All Historic Measurements



Well Name: STANSFIELD, GLADE W.

Owner:

Permit #: 6857 - R - **Location #:** SC00405036CCC **USGS Site ID:** 393920102504000

Division: 1 **Water District:** 65 **County:** WASHINGTON
Location: Q160 Q40 Q10 Section: 36 Twnshp: 4 S Range: 50 W S PM: S Distance from section lines:
 SW SW SW From N/S line: From E/W line:
UTM Coordinates (NAD83): Northing (UTM y): 4391638.9 Easting (UTM x): 677228.4 Spotted from quarters
Latitude/Longitude (decimal degrees): 39.656196 -102.934154

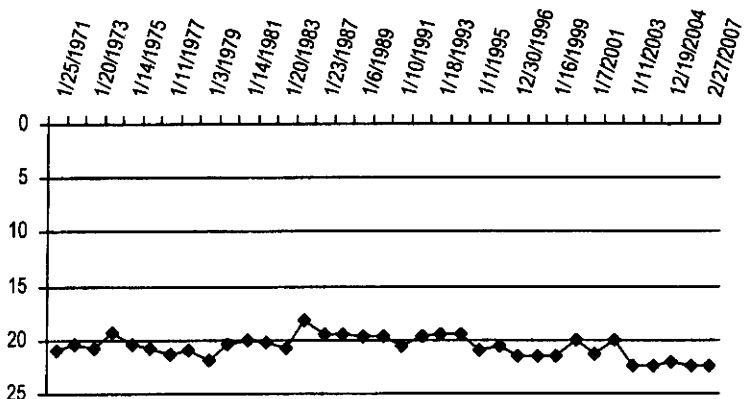
Surface Elevation (ft): 4510
Well depth (ft): 35
Aquifer(s):

Water Level Change
1 year: 0.00
5 year: -2.30
10 year:

Measurements from last 10 years

Date	Depth to WL (ft)	Elev of WL (ft)	Change (ft)
1/5/1998	21.50	4488.50	0.00
1/16/1999	21.50	4488.50	0.00
1/19/2000	20.00	4490.00	1.50
1/7/2001	21.40	4488.60	-1.40
1/6/2002	20.10	4489.90	1.30
1/11/2003	22.50	4487.50	-2.40
1/4/2004	22.50	4487.50	0.00
12/19/2004	22.00	4488.00	0.50
2/5/2006	22.40	4487.60	-0.40
2/27/2007	22.40	4487.60	0.00

All Historic Measurements



**NORTHERN HIGH PLAINS
DISTRICT: ARIKAREE**

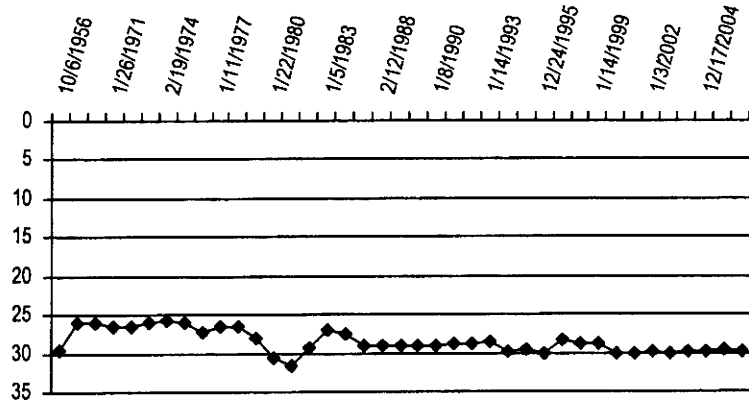
Well Name: WILEY, ERNEST **Owner:**
Permit #: 11743 - F **Location #:** SC00504204CBA **USGS Site ID:** 393911102044600
Division: 1 **Water District:** 49 **County:** YUMA
Location: Q160 Q40 Q10 Section **Twnshp** Range **PM** Distance from section lines:
 SW NW NE 4 5 S 42 W S **From N/S line:** **From E/W line:**
UTM Coordinates (NAD83): **Northing (UTM y):** 4393291.2 **Easting (UTM x):** 750596.6 **Spotted from quarters**
Latitude/Longitude (decimal degrees): 39.652716 -102.079209

Surface Elevation (ft): 3555 **Water Level Change**
Well depth (ft): 68 **1 year:** -0.20
Aquifer(s): **5 year:**
10 year: -1.40

Measurements from last 10 years

Date	Depth to WL (ft)	Elev of WL (ft)	Change (ft)
1/1/1997	28.40	3526.60	1.70
1/10/1998	28.80	3526.20	-0.40
1/14/1999	28.80	3526.20	0.00
1/17/2000	30.00	3525.00	-1.20
12/31/2000	30.10	3524.90	-0.10
1/3/2002	29.80	3525.20	0.30
12/27/2002	30.00	3525.00	-0.20
1/5/2004	29.80	3525.20	0.20
12/17/2004	29.90	3525.10	-0.10
1/23/2006	29.60	3525.40	0.30
2/20/2007	29.80	3525.20	-0.20

All Historic Measurements



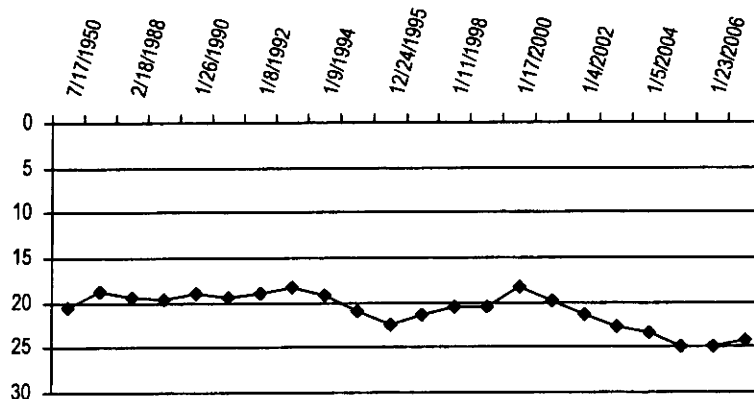
Well Name: YENTER, THEODORE S. **Owner:**
Permit #: 12524 - F **Location #:** SC00504208DCC **USGS Site ID:** 393756102052800
Division: 1 **Water District:** 49 **County:** YUMA
Location: Q160 Q40 Q10 Section **Twnshp** Range **PM** Distance from section lines:
 SE SW SW 8 5 S 42 W S **From N/S line:** **From E/W line:**
UTM Coordinates (NAD83): **Northing (UTM y):** 4391013.2 **Easting (UTM x):** 749699.9 **Spotted from quarters**
Latitude/Longitude (decimal degrees): 39.632479 -102.090508

Surface Elevation (ft): 3580 **Water Level Change**
Well depth (ft): 62 **1 year:** 0.70
Aquifer(s): **5 year:**
10 year:

Measurements from last 10 years

Date	Depth to WL (ft)	Elev of WL (ft)	Change (ft)
1/11/1998	20.60	3559.40	0.80
1/13/1999	20.50	3559.50	0.10
1/17/2000	18.40	3561.60	2.10
12/28/2000	19.90	3560.10	-1.50
1/4/2002	21.50	3558.50	-1.60
12/24/2002	22.80	3557.20	-1.30
1/5/2004	23.40	3556.60	-0.60
12/16/2004	25.00	3555.00	-1.60
1/23/2006	24.90	3555.10	0.10
2/20/2007	24.20	3555.80	0.70

All Historic Measurements



**NORTHERN HIGH PLAINS
DISTRICT: ARIKAREE**

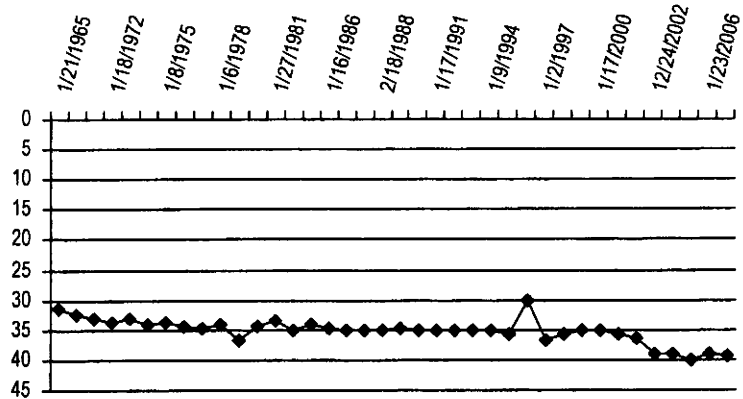
Well Name: BURAKER, HAROLD **Owner:**
Permit #: 6348 - F **Location #:** SC00504314BDC **USGS Site ID:** 393728102090600
Division: 1 **Water District:** 49 **County:** YUMA
Location: Q160 Q40 Q10 Section Twnshp Range PM Distance from section lines:
 NW SE SW 14 5 S 43 W S From N/S line: From E/W line:
UTM Coordinates (NAD83): Northing (UTM y): 4389969.7 Easting (UTM x): 744519.2 Spotted from quarters
Latitude/Longitude (decimal degrees): 39.624584 -102.151187

Surface Elevation (ft): 3645 **Water Level Change**
Well depth (ft): 90 **1 year:** -0.40
Aquifer(s): **5 year:**
10 year: -2.70

Measurements from last 10 years

Date	Depth to WL (ft)	Elev of WL (ft)	Change (ft)
1/2/1997	36.80	3608.20	-6.70
1/10/1998	35.80	3609.20	1.00
1/13/1999	35.00	3610.00	0.80
1/17/2000	35.10	3609.90	-0.10
12/28/2000	35.90	3609.10	-0.80
1/4/2002	36.30	3608.70	-0.40
12/24/2002	39.00	3606.00	-2.70
1/5/2004	38.90	3606.10	0.10
12/16/2004	39.90	3605.10	-1.00
1/23/2006	39.10	3605.90	0.80
2/20/2007	39.50	3605.50	-0.40

All Historic Measurements



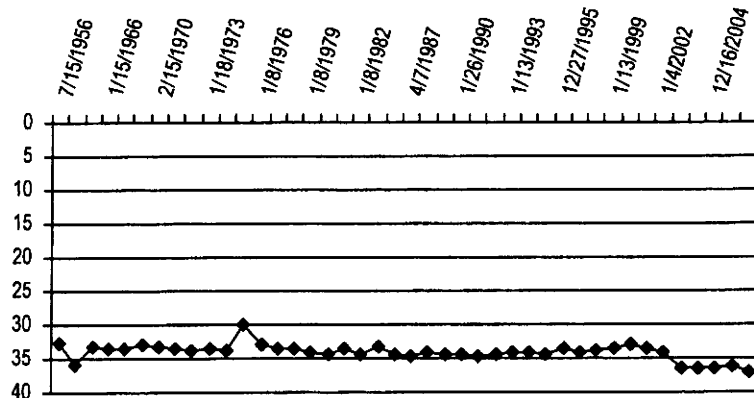
Well Name: SCHASE, ALFRED **Owner:**
Permit #: - - **Location #:** SC00504314CCB **USGS Site ID:** 393725102093000
Division: 1 **Water District:** 49 **County:** YUMA
Location: Q160 Q40 Q10 Section Twnshp Range PM Distance from section lines:
 SW SW NW 14 5 S 43 W S From N/S line: From E/W line:
UTM Coordinates (NAD83): Northing (UTM y): 4389346.7 Easting (UTM x): 744143.4 Spotted from quarters
Latitude/Longitude (decimal degrees): 39.619085 -102.155790

Surface Elevation (ft): 3651 **Water Level Change**
Well depth (ft): 63 **1 year:** -0.90
Aquifer(s): **5 year:**
10 year: -2.80

Measurements from last 10 years

Date	Depth to WL (ft)	Elev of WL (ft)	Change (ft)
1/2/1997	34.20	3616.80	-0.70
1/10/1998	33.70	3617.30	0.50
1/13/1999	33.40	3617.60	0.30
1/17/2000	33.00	3618.00	0.40
12/28/2000	33.40	3617.60	-0.40
1/4/2002	34.00	3617.00	-0.60
12/24/2002	36.50	3614.50	-2.50
1/5/2004	36.60	3614.40	-0.10
12/16/2004	36.50	3614.50	0.10
1/23/2006	36.10	3614.90	0.40
2/20/2007	37.00	3614.00	-0.90

All Historic Measurements



**NORTHERN HIGH PLAINS
DISTRICT: ARIKAREE**

Well Name: SHANKS, CLIFFORD

Owner:

Permit #: 3131 - F - Location #: SC00504420ADB USGS Site ID: 393642102183800

Division: 1 Water District: 49 County: YUMA
 Location: Q160 Q40 Q10 Section Twnshp Range PM Distance from section lines:
 NE SE NW 20 5 S 44 W S From N/S line: From E/W line:
 UTM Coordinates (NAD83): Northing (UTM y): 4387956.7 Easting (UTM x): 730926.9 Spotted from quarters
 Latitude/Longitude (decimal degrees): 39.610240 -102.310080

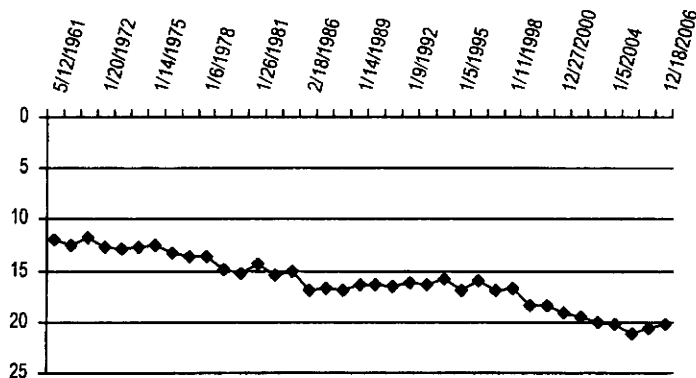
Surface Elevation (ft): 3780
 Well depth (ft): 79
 Aquifer(s):

Water Level Change
 1 year:
 5 year:
 10 year:

Measurements from last 10 years

Date	Depth to WL (ft)	Elev of WL (ft)	Change (ft)
1/3/1997	17.00	3763.00	-1.00
1/11/1998	16.70	3763.30	0.30
1/13/1999	18.30	3761.70	-1.60
1/17/2000	18.30	3761.70	0.00
12/27/2000	19.20	3760.80	-0.90
1/4/2002	19.50	3760.50	-0.30
12/23/2002	20.10	3759.90	-0.60
1/5/2004	20.30	3759.70	-0.20
12/16/2004	21.10	3758.90	-0.80
1/24/2006	20.50	3759.50	0.60
12/18/2006	20.30	3759.70	0.20

All Historic Measurements



Well Name: KNAPP, DON

Owner:

Permit #: 9645 - F - Location #: SC00504425ACC USGS Site ID: 393520102142000

Division: 1 Water District: 49 County: YUMA
 Location: Q160 Q40 Q10 Section Twnshp Range PM Distance from section lines:
 NE SW SW 25 5 S 44 W S From N/S line: From E/W line:
 UTM Coordinates (NAD83): Northing (UTM y): 4386412.2 Easting (UTM x): 737041.0 Spotted from quarters
 Latitude/Longitude (decimal degrees): 39.594670 -102.239491


Surface Elevation (ft): 3735
 Well depth (ft): 95
 Aquifer(s):

Water Level Change
 1 year: 0.60
 5 year:
 10 year: -2.10

Measurements from last 10 years

Date	Depth to WL (ft)	Elev of WL (ft)	Change (ft)
1/3/1997	38.70	3696.30	-0.30
1/11/1998	40.40	3694.60	-1.70
1/13/1999	38.90	3696.10	1.50
12/22/1999	38.40	3696.60	0.50
12/27/2000	40.20	3694.80	-1.80
1/4/2002	40.00	3695.00	0.20
12/24/2002	40.40	3694.60	-0.40
1/5/2004	40.50	3694.50	-0.10
12/16/2004	42.30	3692.70	-1.80
1/24/2006	41.40	3693.60	0.90
2/20/2007	40.80	3694.20	0.60

All Historic Measurements



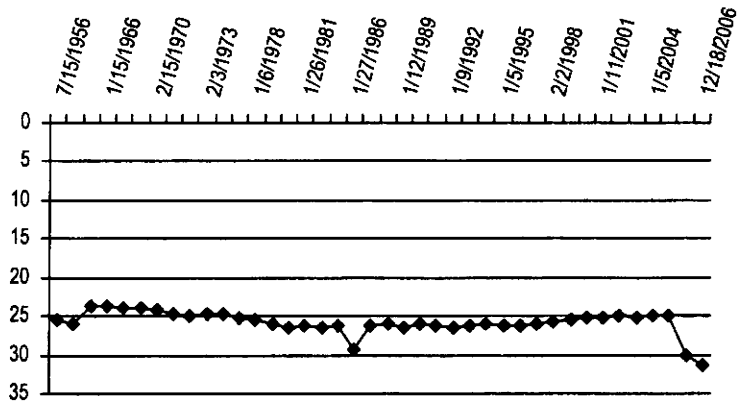
**NORTHERN HIGH PLAINS
DISTRICT: ARIKAREE**

Well Name: KLEWENO, R. **Owner:**
Permit #: 19859 - F **Location #:** SC00504430BCA **USGS Site ID:** 393543102202600
Division: 1 **Water District:** 49 **County:** YUMA
Location: Q160 Q40 Q10 Section Twnshp Range PM Distance from section lines:
 NW SW NE 30 5 S 44 W S **From N/S line:** **From E/W line:**
UTM Coordinates (NAD83): Northing (UTM y): 4386232.1 Easting (UTM x): 728413.6 Spotted from quarters
Latitude/Longitude (decimal degrees): 39.595392 -102.339921
Surface Elevation (ft): 3814 **Water Level Change**
Well depth (ft): 86 **1 year:** -6.30
Aquifer(s): **5 year:** -6.00
10 year:

Measurements from last 10 years

Date	Depth to WL (ft)	Elev of WL (ft)	Change (ft)
1/3/1997	26.00	3788.00	0.30
2/2/1998	25.80	3788.20	0.20
1/19/1999	25.40	3788.60	0.40
1/17/2000	25.20	3788.80	0.20
1/11/2001	25.30	3788.70	-0.10
1/4/2002	25.00	3789.00	0.30
1/4/2003	25.10	3788.90	-0.10
1/5/2004	25.00	3789.00	0.10
1/21/2005	25.00	3789.00	0.00
1/24/2006	30.00	3784.00	-5.00
12/18/2006	31.30	3782.70	-1.30

All Historic Measurements

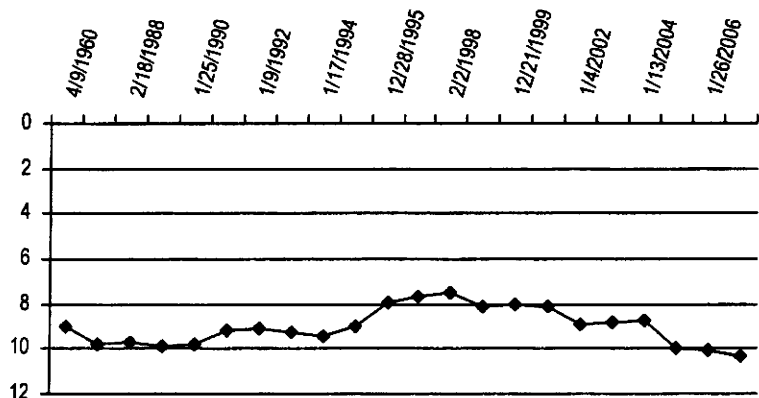


Well Name: HOMM, RICHARD A. **Owner:**
Permit #: 2387 - F **Location #:** SC00504534DDD **USGS Site ID:** 393420102225400
Division: 1 **Water District:** 49 **County:** YUMA
Location: Q160 Q40 Q10 Section Twnshp Range PM Distance from section lines:
 SE SE SE 34 5 S 45 W S **From N/S line:** **From E/W line:**
UTM Coordinates (NAD83): Northing (UTM y): 4383497.1 Easting (UTM x): 724940.1 Spotted from quarters
Latitude/Longitude (decimal degrees): 39.571693 -102.381260
Surface Elevation (ft): 3845 **Water Level Change**
Well depth (ft): 84 **1 year:** -0.20
Aquifer(s): **5 year:** -1.40
10 year: -2.60

Measurements from last 10 years

Date	Depth to WL (ft)	Elev of WL (ft)	Change (ft)
1/3/1997	7.70	3837.30	0.20
2/2/1998	7.50	3837.50	0.20
1/13/1999	8.10	3836.90	-0.60
12/21/1999	8.00	3837.00	0.10
1/11/2001	8.10	3836.90	-0.10
1/4/2002	8.90	3836.10	-0.80
1/4/2003	8.80	3836.20	0.10
1/13/2004	8.70	3836.30	0.10
12/15/2004	10.00	3835.00	-1.30
1/26/2006	10.10	3834.90	-0.10
2/20/2007	10.30	3834.70	-0.20

All Historic Measurements



**NORTHERN HIGH PLAINS
DISTRICT: ARIKAREE**

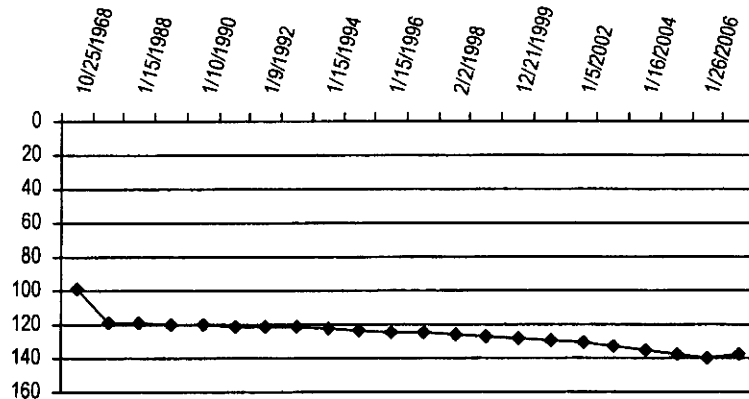
Well Name: DODDRIDGE, EUGENE K. **Owner:**
Permit #: 12549 - F **Location #:** SC00504605AAC **USGS Site ID:** 393915102322500
Division: 1 **Water District:** 65 **County:** YUMA
Location: Q160 Q40 Q10 Section Twnshp Range PM Distance from section lines:
 NE NE SW 5 5 S 46 W S **From N/S line:** **From E/W line:**
UTM Coordinates (NAD83): **Northing (UTM y):** 4392385.6 **Easting (UTM x):** 711063.6 **Spotted from quarters**
Latitude/Longitude (decimal degrees): 39.655236 -102.539833

Surface Elevation (ft): 4140 **Water Level Change**
Well depth (ft): 274 **1 year:** -0.30
Aquifer(s): **5 year:** -8.60
10 year:

Measurements from last 10 years

Date	Depth to WL (ft)	Elev of WL (ft)	Change (ft)
2/2/1998	125.80	4014.20	-1.20
1/14/1999	127.00	4013.00	-1.20
12/21/1999	128.10	4011.90	-1.10
1/10/2001	128.90	4011.10	-0.80
1/5/2002	130.10	4009.90	-1.20
1/12/2003	133.00	4007.00	-2.90
1/16/2004	135.30	4004.70	-2.30
1/21/2005	137.20	4002.80	-1.90
1/26/2006	140.00	4000.00	-2.80
2/28/2006	137.50	4002.50	2.50

All Historic Measurements



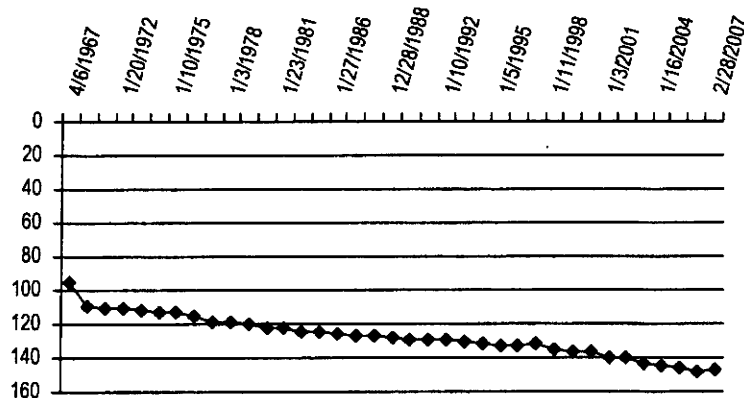
Well Name: NELSON, EUGENE **Owner:**
Permit #: 11579 - F **Location #:** SC00504622ABD **USGS Site ID:** 393630102312000
Division: 1 **Water District:** 49 **County:** YUMA
Location: Q160 Q40 Q10 Section Twnshp Range PM Distance from section lines:
 NE NW SE 22 5 S 46 W S **From N/S line:** **From E/W line:**
UTM Coordinates (NAD83): **Northing (UTM y):** 4387608.6 **Easting (UTM x):** 714337.9 **Spotted from quarters**
Latitude/Longitude (decimal degrees): 39.611419 -102.503249

Surface Elevation (ft): 4105 **Water Level Change**
Well depth (ft): 213 **1 year:** 2.00
Aquifer(s): **5 year:** -6.40
10 year:

Measurements from last 10 years

Date	Depth to WL (ft)	Elev of WL (ft)	Change (ft)
1/11/1998	135.40	3969.60	-3.30
1/13/1999	136.00	3969.00	-0.60
1/9/2000	136.90	3968.10	-0.90
1/3/2001	139.70	3965.30	-2.80
1/5/2002	140.40	3964.60	-0.70
1/12/2003	143.50	3961.50	-3.10
1/16/2004	144.50	3960.50	-1.00
1/22/2005	146.10	3958.90	-1.60
1/26/2006	148.80	3956.20	-2.70
2/28/2007	146.80	3958.20	2.00

All Historic Measurements



**NORTHERN HIGH PLAINS
DISTRICT: ARIKAREE**

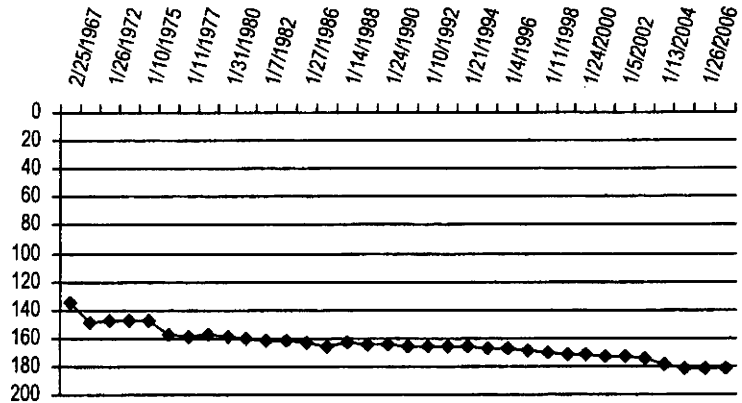
Well Name: McDONALD BROTHERS **Owner:**
Permit #: 10822 - F - **Location #:** SC00504624AAC **USGS Site ID:** 393640102275000
Division: 1 **Water District:** 49 **County:** YUMA
Location: Q160 Q40 Q10 Section Twnshp Range PM Distance from section lines:
 NE NE SW 24 5 S 46 W S **From N/S line:** **From E/W line:**
UTM Coordinates (NAD83): Northing (UTM y): 4387710.1 Easting (UTM x): 717765.9 Spotted from quarters
Latitude/Longitude (decimal degrees): 39.611468 -102.463320

Surface Elevation (ft): 4090 **Water Level Change**
Well depth (ft): 244 **1 year:** 0.80
Aquifer(s): **5 year:**
10 year:

Measurements from last 10 years

Date	Depth to WL (ft)	Elev of WL (ft)	Change (ft)
1/11/1998	170.00	3920.00	-1.00
1/13/1999	171.00	3919.00	-1.00
1/24/2000	171.00	3919.00	0.00
1/4/2001	172.90	3917.10	-1.90
1/5/2002	173.10	3916.90	-0.20
12/23/2002	174.90	3915.10	-1.80
1/13/2004	178.80	3911.20	-3.90
12/15/2004	181.00	3909.00	-2.20
1/26/2006	181.80	3908.20	-0.80
2/28/2007	181.00	3909.00	0.80

All Historic Measurements



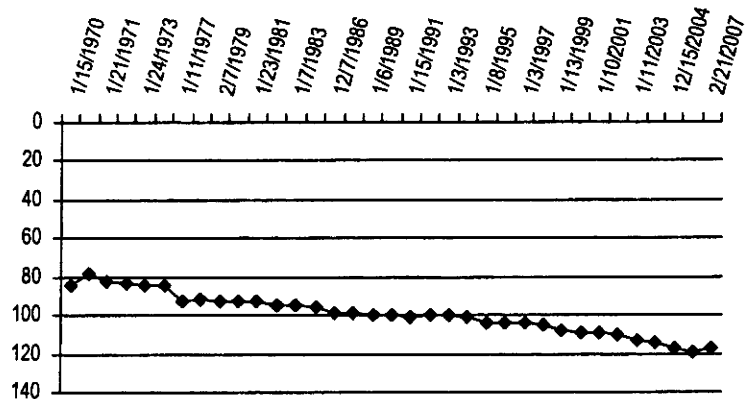
Well Name: HESS, SADIE MAE **Owner:**
Permit #: 9114 - F - **Location #:** SC00504632AAC **USGS Site ID:** 393450102321000
Division: 1 **Water District:** 49 **County:** YUMA
Location: Q160 Q40 Q10 Section Twnshp Range PM Distance from section lines:
 NE NE SW 32 5 S 46 W S **From N/S line:** **From E/W line:**
UTM Coordinates (NAD83): Northing (UTM y): 4384310.0 Easting (UTM x): 711502.8 Spotted from quarters
Latitude/Longitude (decimal degrees): 39.582430 -102.537297

Surface Elevation (ft): 4130 **Water Level Change**
Well depth (ft): 170 **1 year:** 2.00
Aquifer(s): **5 year:** -7.40
10 year: -13.40

Measurements from last 10 years

Date	Depth to WL (ft)	Elev of WL (ft)	Change (ft)
1/3/1997	104.00	4026.00	-0.50
2/3/1998	105.10	4024.90	-1.10
1/13/1999	108.00	4022.00	-2.90
12/24/1999	108.80	4021.20	-0.80
1/10/2001	109.20	4020.80	-0.40
1/5/2002	110.00	4020.00	-0.80
1/11/2003	112.90	4017.10	-2.90
1/16/2004	114.40	4015.60	-1.50
12/15/2004	117.00	4013.00	-2.60
1/26/2006	119.40	4010.60	-2.40
2/21/2007	117.40	4012.60	2.00

All Historic Measurements



**NORTHERN HIGH PLAINS
DISTRICT: ARIKAREE**

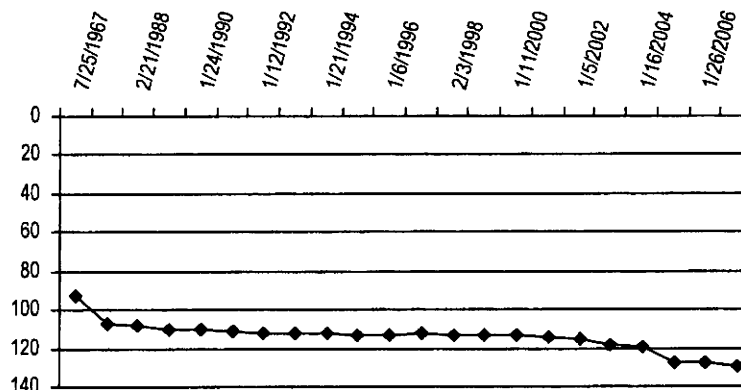
Well Name: STRICT, JAMES **Owner:**
Permit #: 11584 - F **Location #:** SC00504635CBB **USGS Site ID:** 393440102294300
Division: 1 **Water District:** 49 **County:** YUMA
Location: Q160 Q40 Q10 Section Twnshp Range PM Distance from section lines:
 SW NW NW 35 5 S 46 W S From N/S line: From E/W line:
UTM Coordinates (NAD83): Northing (UTM y): 4383808.5 Easting (UTM x): 715163.5 Spotted from quarters
Latitude/Longitude (decimal degrees): 39.577005 -102.494873

Surface Elevation (ft): 4085 **Water Level Change**
Well depth (ft): 206 **1 year:** -1.70
Aquifer(s): **5 year:** -14.60
10 year: -16.80

Measurements from last 10 years

Date	Depth to WL (ft)	Elev of WL (ft)	Change (ft)
1/3/1997	112.70	3972.30	0.40
2/3/1998	112.80	3972.20	-0.10
1/13/1999	113.00	3972.00	-0.20
1/11/2000	113.20	3971.80	-0.20
1/3/2001	114.70	3970.30	-1.50
1/5/2002	114.90	3970.10	-0.20
1/12/2003	117.90	3967.10	-3.00
1/16/2004	119.10	3965.90	-1.20
12/15/2004	127.20	3957.80	-8.10
1/26/2006	127.80	3957.20	-0.60
1/26/2007	129.50	3955.50	-1.70

All Historic Measurements



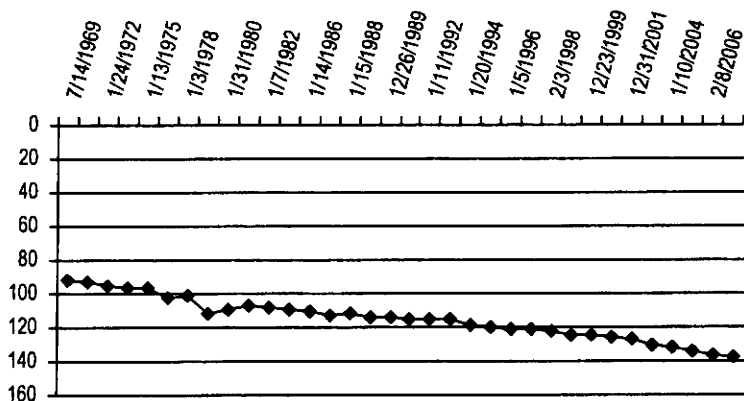
Well Name: NELSON, EUGENE **Owner:**
Permit #: 12375 - F **Location #:** SC00504701CBD1 **USGS Site ID:** 393847102351700
Division: 1 **Water District:** 65 **County:** YUMA
Location: Q160 Q40 Q10 Section Twnshp Range PM Distance from section lines:
 SW NW SE 1 5 S 47 W S From N/S line: From E/W line:
UTM Coordinates (NAD83): Northing (UTM y): 4391283.1 Easting (UTM x): 706853.0 Spotted from quarters
Latitude/Longitude (decimal degrees): 39.646339 -102.589216

Surface Elevation (ft): 4175 **Water Level Change**
Well depth (ft): 231 **1 year:** -1.00
Aquifer(s): **5 year:** -7.00
10 year: -15.90

Measurements from last 10 years

Date	Depth to WL (ft)	Elev of WL (ft)	Change (ft)
1/3/1997	121.60	4053.40	-0.90
2/3/1998	122.30	4052.70	-0.70
1/8/1999	124.40	4050.60	-2.10
12/23/1999	124.70	4050.30	-0.30
1/3/2001	125.40	4049.60	-0.70
12/31/2001	126.70	4048.30	-1.30
12/28/2002	130.50	4044.50	-3.80
1/10/2004	131.90	4043.10	-1.40
1/21/2005	133.90	4041.10	-2.00
2/8/2006	136.50	4038.50	-2.60
2/23/2007	137.50	4037.50	-1.00

All Historic Measurements



**NORTHERN HIGH PLAINS
DISTRICT: ARIKAREE**

Well Name: COX, ALFRED

Owner:

Permit #: 6763 - RF -

Location #: SC00504704BCA2

USGS Site ID: 393908102384101

Division: 1 **Water District:** 65 **County:** YUMA

Location: Q160 Q40 Q10 Section Twnshp Range PM Distance from section lines:
NW SW NE 4 5 S 47 W S From N/S line: From E/W line:

UTM Coordinates (NAD83): Northing (UTM y): 4391703.1 Easting (UTM x): 701947.2 Spotted from quarters

Latitude/Longitude (decimal degrees): 39.651293 -102.646216

Surface Elevation (ft): 4240

Well depth (ft): 230

Aquifer(s):

Water Level Change

1 year: -0.40

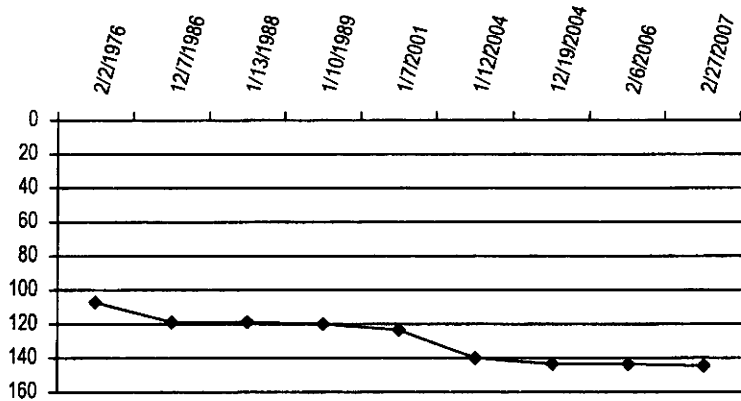
5 year:

10 year:

Measurements from last 10 years

Date	Depth to WL (ft)	Elev of WL (ft)	Change (ft)
1/7/2001	123.30	4116.70	-3.64
1/12/2004	139.90	4100.10	-16.60
12/19/2004	144.00	4096.00	-4.10
2/6/2006	143.80	4096.20	0.20
2/27/2007	144.20	4095.80	-0.40

All Historic Measurements



Well Name: SEARS, JACK, K.

Owner:

Permit #: 11727 - F -

Location #: SC00504707CDB

USGS Site ID: 393749102405700

Division: 1 **Water District:** 65 **County:** YUMA

Location: Q160 Q40 Q10 Section Twnshp Range PM Distance from section lines:
SW SE NW 7 5 S 47 W S From N/S line: From E/W line:

UTM Coordinates (NAD83): Northing (UTM y): 4389193.5 Easting (UTM x): 698918.2 Spotted from quarters

Latitude/Longitude (decimal degrees): 39.629409 -102.682248

Surface Elevation (ft): 4285

Well depth (ft): 279

Aquifer(s):

Water Level Change

1 year: 0.30

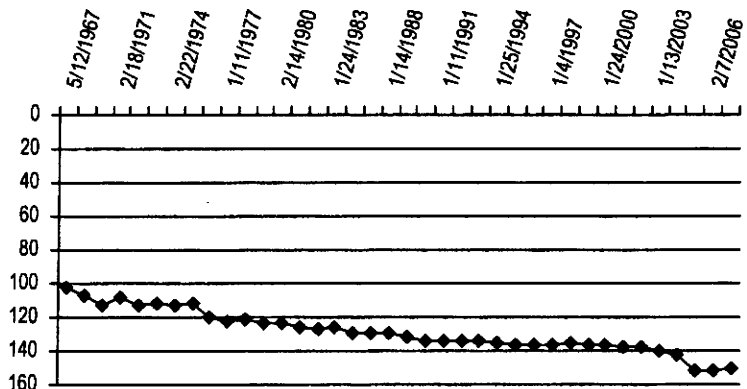
5 year:

10 year: -14.60

Measurements from last 10 years

Date	Depth to WL (ft)	Elev of WL (ft)	Change (ft)
1/4/1997	136.50	4148.50	-0.50
1/12/1998	135.00	4150.00	1.50
1/19/1999	136.20	4148.80	-1.20
1/24/2000	136.90	4148.10	-0.70
1/12/2001	137.50	4147.50	-0.60
12/30/2001	138.00	4147.00	-0.50
1/13/2003	140.50	4144.50	-2.50
1/16/2004	142.20	4142.80	-1.70
12/15/2004	152.20	4132.80	-10.00
2/7/2006	151.40	4133.60	0.80
2/28/2007	151.10	4133.90	0.30

All Historic Measurements



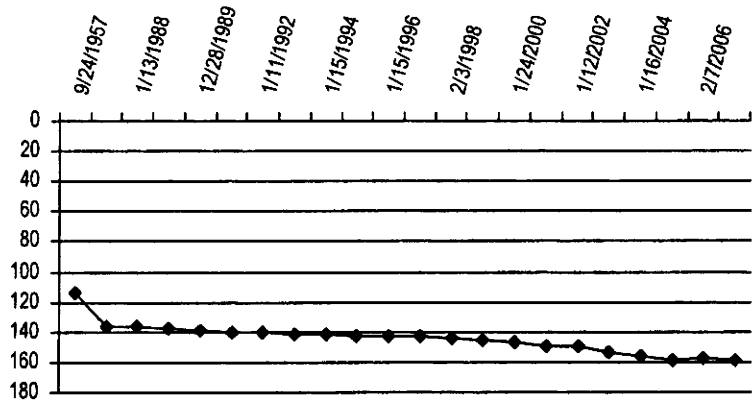
**NORTHERN HIGH PLAINS
DISTRICT: ARIKAREE**

Well Name: SEAMAN, RODNEY **Owner:**
Permit #: 6492 - F - **Location #:** SC00504720BAB **USGS Site ID:** 393640102394000
Division: 1 **Water District:** 65 **County:** YUMA
Location: Q160 Q40 Q10 Section Twnshp Range PM Distance from section lines:
 NW NE NW 20 5 S 47 W S **From N/S line:** **From E/W line:**
UTM Coordinates (NAD83): Northing (UTM y): 4387223.0 Easting (UTM x): 700664.7 Spotted from quarters
Latitude/Longitude (decimal degrees): 39.611261 -102.662511
Surface Elevation (ft): 4274 **Water Level Change**
Well depth (ft): 281 **1 year:** -1.70
Aquifer(s): **5 year:** -9.00
10 year: -15.70

Measurements from last 10 years

Date	Depth to WL (ft)	Elev of WL (ft)	Change (ft)
1/4/1997	143.30	4130.70	-0.20
2/3/1998	144.00	4130.00	-0.70
1/20/1999	145.10	4128.90	-1.10
1/24/2000	147.20	4126.80	-2.10
1/1/2001	149.10	4124.90	-1.90
1/12/2002	150.00	4124.00	-0.90
1/12/2003	153.80	4120.20	-3.80
1/16/2004	155.70	4118.30	-1.90
12/15/2004	158.40	4115.60	-2.70
2/7/2006	157.30	4116.70	1.10
2/23/2007	159.00	4115.00	-1.70

All Historic Measurements

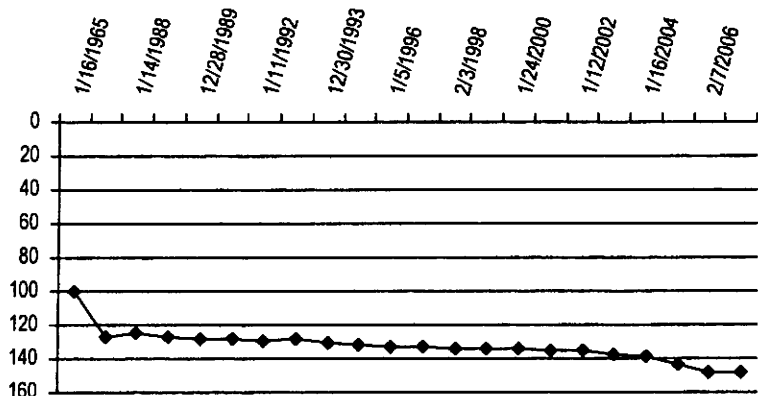


Well Name: SEARS, JACK K. **Owner:**
Permit #: 6642 - F - **Location #:** SC00504732CCA **USGS Site ID:** 393420102395000
Division: 1 **Water District:** 49 **County:** YUMA
Location: Q160 Q40 Q10 Section Twnshp Range PM Distance from section lines:
 SW SW NE 32 5 S 47 W S **From N/S line:** **From E/W line:**
UTM Coordinates (NAD83): Northing (UTM y): 4382769.5 Easting (UTM x): 700597.9 Spotted from quarters
Latitude/Longitude (decimal degrees): 39.571182 -102.664636
Surface Elevation (ft): 4280 **Water Level Change**
Well depth (ft): 220 **1 year:** -0.40
Aquifer(s): **5 year:** -12.90
10 year: -15.20

Measurements from last 10 years

Date	Depth to WL (ft)	Elev of WL (ft)	Change (ft)
1/4/1997	133.10	4146.90	-0.10
2/3/1998	133.80	4146.20	-0.70
1/8/1999	133.90	4146.10	-0.10
1/24/2000	134.10	4145.90	-0.20
1/11/2001	134.90	4145.10	-0.80
1/12/2002	135.40	4144.60	-0.50
1/13/2003	137.90	4142.10	-2.50
1/16/2004	139.00	4141.00	-1.10
1/21/2005	143.00	4137.00	-4.00
2/7/2006	147.90	4132.10	-4.90
2/23/2007	148.30	4131.70	-0.40

All Historic Measurements



**NORTHERN HIGH PLAINS
DISTRICT: ARIKAREE**

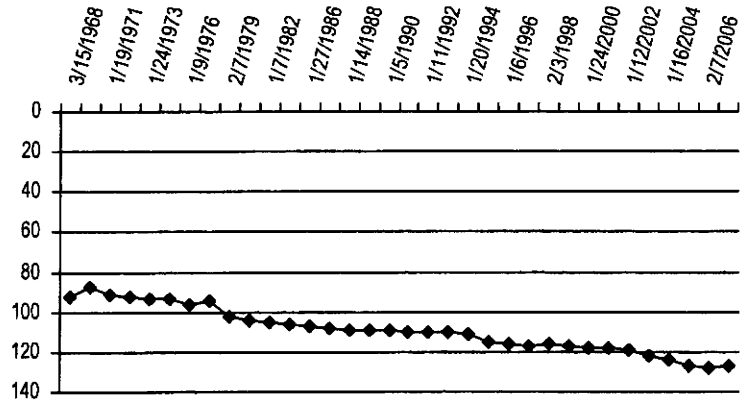
Well Name: SEARS, JACK **Owner:**
Permit #: 12343 - F - **Location #:** SC00504736BBD **USGS Site ID:** 393450102351000
Division: 1 **Water District:** 49 **County:** YUMA
Location: Q160 Q40 Q10 Section Twnshp Range PM Distance from section lines:
 NW NW SE 36 5 S 47 W S **From N/S line:** **From E/W line:**
UTM Coordinates (NAD83): Northing (UTM y): 4384016.0 Easting (UTM x): 707191.4 Spotted from quarters
Latitude/Longitude (decimal degrees): 39.580836 -102.587549

Surface Elevation (ft): 4195 **Water Level Change**
Well depth (ft): 181 **1 year:** 0.90
Aquifer(s): **5 year:** -8.30
10 year: -10.50

Measurements from last 10 years

Date	Depth to WL (ft)	Elev of WL (ft)	Change (ft)
1/4/1997	116.70	4078.30	-0.70
2/3/1998	116.50	4078.50	0.20
1/14/1999	117.00	4078.00	-0.50
1/24/2000	118.10	4076.90	-1.10
1/11/2001	118.20	4076.80	-0.10
1/12/2002	118.90	4076.10	-0.70
1/14/2003	121.90	4073.10	-3.00
1/16/2004	124.50	4070.50	-2.60
12/15/2004	127.00	4068.00	-2.50
2/7/2006	128.10	4066.90	-1.10
2/21/2007	127.20	4067.80	0.90

All Historic Measurements



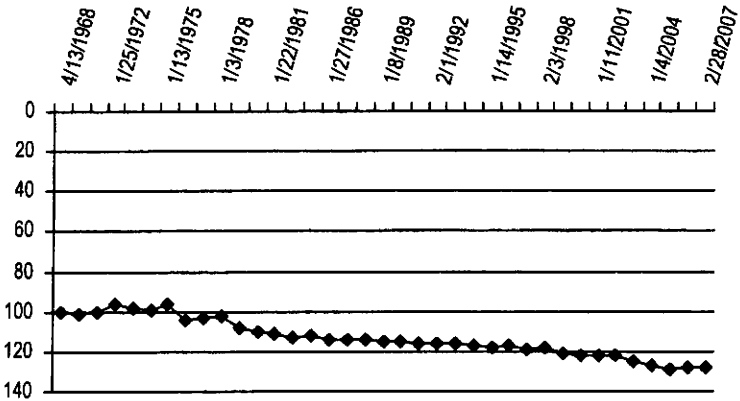
Well Name: MEAKS, RICHARD **Owner:**
Permit #: 12340 - F - **Location #:** SC00504801DCA **USGS Site ID:** 393842102413400
Division: 1 **Water District:** 65 **County:** YUMA
Location: Q160 Q40 Q10 Section Twnshp Range PM Distance from section lines:
 SE SW NE 1 5 S 48 W S **From N/S line:** **From E/W line:**
UTM Coordinates (NAD83): Northing (UTM y): 4390784.5 Easting (UTM x): 697837.9 Spotted from quarters
Latitude/Longitude (decimal degrees): 39.643983 -102.694350

Surface Elevation (ft): 4280 **Water Level Change**
Well depth (ft): 266 **1 year:** -0.40
Aquifer(s): **5 year:** -5.80
10 year: -8.90

Measurements from last 10 years

Date	Depth to WL (ft)	Elev of WL (ft)	Change (ft)
1/5/1997	119.30	4160.70	-2.30
2/3/1998	118.00	4162.00	1.30
1/17/1999	121.10	4158.90	-3.10
12/21/1999	122.10	4157.90	-1.00
1/11/2001	121.90	4158.10	0.20
1/12/2002	122.40	4157.60	-0.50
1/13/2003	125.00	4155.00	-2.60
1/4/2004	127.10	4152.90	-2.10
1/20/2005	128.60	4151.40	-1.50
2/7/2006	127.80	4152.20	0.80
2/28/2007	128.20	4151.80	-0.40

All Historic Measurements



**NORTHERN HIGH PLAINS
DISTRICT: ARIKAREE**

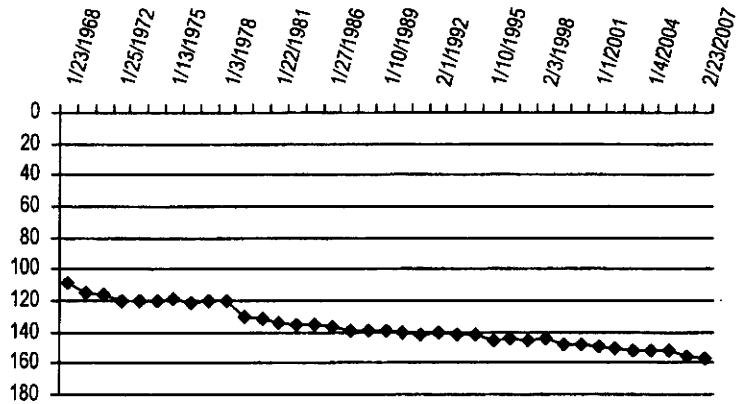
Well Name: SCHNEIDER, KENNETH **Owner:**
Permit #: 11969 - F **Location #:** SC00504804CDB **USGS Site ID:** 393840102450000
Division: 1 **Water District:** 65 **County:** YUMA
Location: Q160 Q40 Q10 Section Twnshp Range PM Distance from section lines:
 SW SE NW 4 5 S 48 W S **From N/S line:** **From E/W line:**
UTM Coordinates (NAD83): Northing (UTM y): 4390594.5 Easting (UTM x): 692369.7 Spotted from quarters
Latitude/Longitude (decimal degrees): 39.643520 -102.758087

Surface Elevation (ft): 4350 **Water Level Change**
Well depth (ft): 234 **1 year:** -1.20
Aquifer(s): **5 year:** -6.40
10 year: -11.70

Measurements from last 10 years

Date	Depth to WL (ft)	Elev of WL (ft)	Change (ft)
1/5/1997	144.90	4205.10	-0.90
2/3/1998	144.70	4205.30	0.20
1/17/1999	148.50	4201.50	-3.80
1/24/2000	148.70	4201.30	-0.20
1/1/2001	149.10	4200.90	-0.40
1/9/2002	150.20	4199.80	-1.10
1/1/2003	151.30	4198.70	-1.10
1/4/2004	152.10	4197.90	-0.80
1/21/2005	152.30	4197.70	-0.20
2/7/2006	155.40	4194.60	-3.10
2/23/2007	156.60	4193.40	-1.20

All Historic Measurements



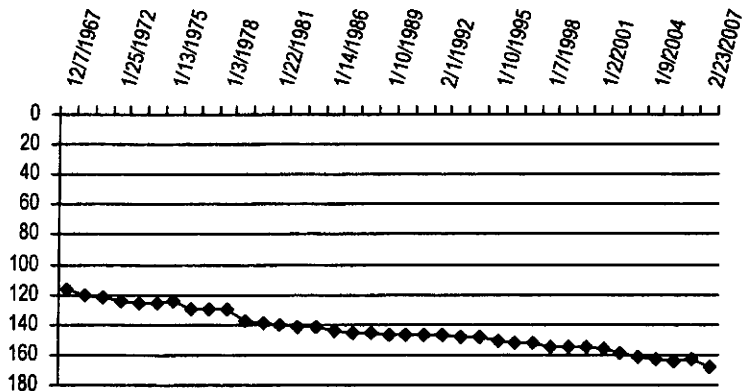
Well Name: SEARS, JACK **Owner:**
Permit #: 12151 - F **Location #:** SC00504808CCA **USGS Site ID:** 393750102464000
Division: 1 **Water District:** 65 **County:** YUMA
Location: Q160 Q40 Q10 Section Twnshp Range PM Distance from section lines:
 SW SW NE 8 5 S 48 W S **From N/S line:** **From E/W line:**
UTM Coordinates (NAD83): Northing (UTM y): 4388880.0 Easting (UTM x): 690575.4 Spotted from quarters
Latitude/Longitude (decimal degrees): 39.628485 -102.779477

Surface Elevation (ft): 4380 **Water Level Change**
Well depth (ft): 234 **1 year:** -4.50
Aquifer(s): **5 year:**
10 year: -16.00

Measurements from last 10 years

Date	Depth to WL (ft)	Elev of WL (ft)	Change (ft)
1/5/1997	151.95	4228.05	-0.35
1/7/1998	154.50	4225.50	-2.55
1/17/1999	154.95	4225.05	-0.45
1/24/2000	155.05	4224.95	-0.10
1/2/2001	156.65	4223.35	-1.60
1/12/2002	158.95	4221.05	-2.30
12/31/2002	160.95	4219.05	-2.00
1/9/2004	162.15	4217.85	-1.20
12/20/2004	164.20	4215.80	-2.05
2/7/2006	163.45	4216.55	0.75
2/23/2007	167.95	4212.05	-4.50

All Historic Measurements



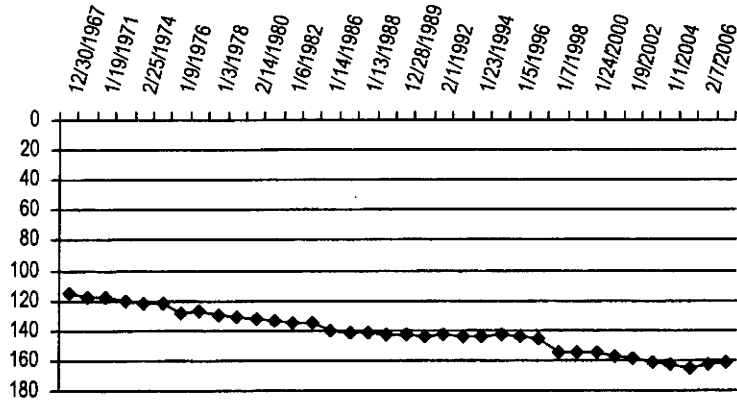
**NORTHERN HIGH PLAINS
DISTRICT: ARIKAREE**

Well Name: SEARS, JACK **Owner:**
Permit #: 12625 - F - **Location #:** SC00504815AAC **USGS Site ID:** 393720102440000
Division: 1 **Water District:** 65 **County:** YUMA
Location: Q160 Q40 Q10 Section Twnshp Range PM Distance from section lines:
 NE NE SW 15 5 S 48 W S **From N/S line:** **From E/W line:**
UTM Coordinates (NAD83): Northing (UTM y): 4388453.5 Easting (UTM x): 694848.7 Spotted from quarters
Latitude/Longitude (decimal degrees): 39.623683 -102.729848
Surface Elevation (ft): 4340 **Water Level Change**
Well depth (ft): 284 **1 year:** 1.30
Aquifer(s): **5 year:** -3.00
10 year: -16.00

Measurements from last 10 years

Date	Depth to WL (ft)	Elev of WL (ft)	Change (ft)
1/5/1997	146.00	4194.00	-2.00
1/7/1998	154.20	4185.80	-8.20
1/20/1999	154.90	4185.10	-0.70
1/24/2000	155.10	4184.90	-0.20
1/1/2001	158.00	4182.00	-2.90
1/9/2002	159.00	4181.00	-1.00
1/1/2003	161.70	4178.30	-2.70
1/1/2004	162.50	4177.50	-0.80
1/21/2005	165.80	4174.20	-3.30
2/7/2006	163.30	4176.70	2.50
2/23/2007	162.00	4178.00	1.30

All Historic Measurements

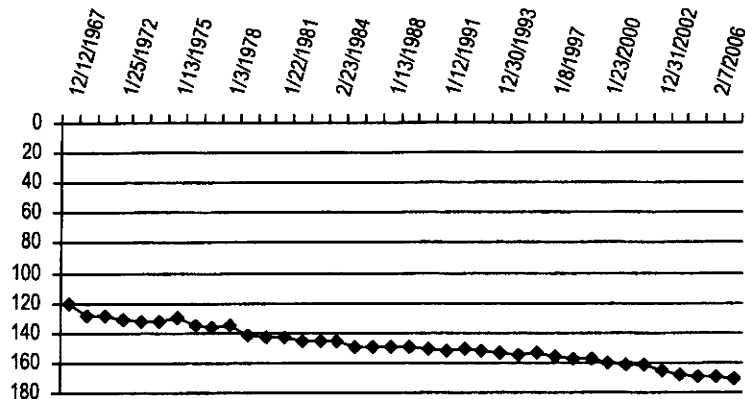


Well Name: SCHNEIDER, KENNETH **Owner:**
Permit #: 11997 - F - **Location #:** SC00504821BBD **USGS Site ID:** 393630102454000
Division: 1 **Water District:** 65 **County:** YUMA
Location: Q160 Q40 Q10 Section Twnshp Range PM Distance from section lines:
 NW NW SE 21 5 S 48 W S **From N/S line:** **From E/W line:**
UTM Coordinates (NAD83): Northing (UTM y): 4386738.0 Easting (UTM x): 692240.4 Spotted from quarters
Latitude/Longitude (decimal degrees): 39.608827 -102.760713
Surface Elevation (ft): 4380 **Water Level Change**
Well depth (ft): 295 **1 year:** -1.40
Aquifer(s): **5 year:** -14.00
10 year: -14.00

Measurements from last 10 years

Date	Depth to WL (ft)	Elev of WL (ft)	Change (ft)
1/8/1997	156.30	4223.70	-2.20
1/8/1998	156.90	4223.10	-0.60
1/17/1999	158.10	4221.90	-1.20
1/23/2000	159.90	4220.10	-1.80
1/2/2001	161.30	4218.70	-1.40
1/9/2002	162.00	4218.00	-0.70
12/31/2002	165.00	4215.00	-3.00
1/9/2004	167.80	4212.20	-2.80
12/20/2004	168.80	4211.20	-1.00
2/7/2006	168.90	4211.10	-0.10
2/23/2007	170.30	4209.70	-1.40

All Historic Measurements



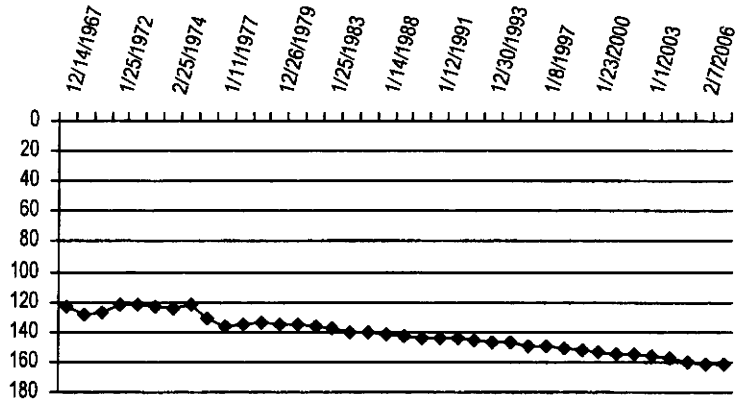
**NORTHERN HIGH PLAINS
DISTRICT: ARIKAREE**

Well Name: HILL, ELDEN **Owner:**
Permit #: 12349 - F **Location #:** SC00504826CCA **USGS Site ID:** 393510102431000
Division: 1 **Water District:** 49 **County:** YUMA
Location: Q160 Q40 Q10 Section **Twnshp** Range **PM** **Distance from section lines:**
 SW SW NE 26 5 S 48 W S **From N/S line:** **From E/W line:**
UTM Coordinates (NAD83): **Northing (UTM y):** 4384212.4 **Easting (UTM x):** 695567.1 **Spotted from quarters**
Latitude/Longitude (decimal degrees): 39.585335 -102.722735
Surface Elevation (ft): 4340 **Water Level Change**
Well depth (ft): 300 **1 year:** -0.20
Aquifer(s): **5 year:** -6.80
10 year: -11.20

Measurements from last 10 years

Date	Depth to WL (ft)	Elev of WL (ft)	Change (ft)
1/8/1997	150.10	4189.90	-1.10
1/7/1998	150.70	4189.30	-0.60
1/17/1999	152.20	4187.80	-1.50
1/23/2000	153.00	4187.00	-0.80
1/1/2001	154.40	4185.60	-1.40
1/9/2002	154.50	4185.50	-0.10
1/1/2003	156.60	4183.40	-2.10
1/9/2004	158.10	4181.90	-1.50
1/22/2005	160.10	4179.90	-2.00
2/7/2006	161.10	4178.90	-1.00
2/23/2007	161.30	4178.70	-0.20

All Historic Measurements

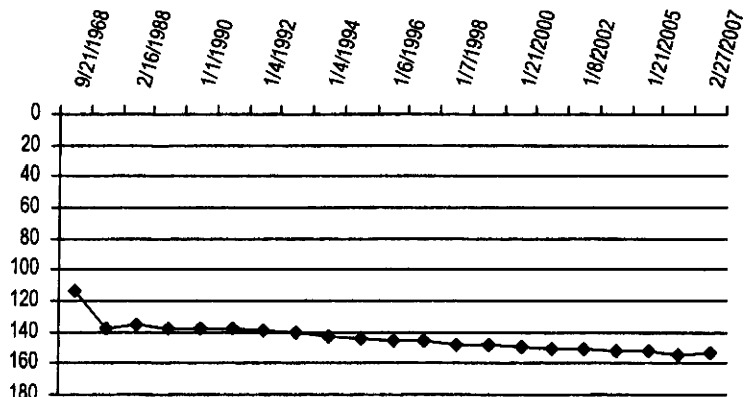


Well Name: MASON, MERRELL **Owner:**
Permit #: 12333 - F **Location #:** SC00504901DDB **USGS Site ID:** 393830102482000
Division: 1 **Water District:** 65 **County:** WASHINGTON
Location: Q160 Q40 Q10 Section **Twnshp** Range **PM** **Distance from section lines:**
 SE SE NW 1 5 S 49 W S **From N/S line:** **From E/W line:**
UTM Coordinates (NAD83): **Northing (UTM y):** 4390434.5 **Easting (UTM x):** 688267.5 **Spotted from quarters**
Latitude/Longitude (decimal degrees): 39.642992 -102.805907
Surface Elevation (ft): 4405 **Water Level Change**
Well depth (ft): 174 **1 year:** 0.40
Aquifer(s): **5 year:** -3.00
10 year: -8.10

Measurements from last 10 years

Date	Depth to WL (ft)	Elev of WL (ft)	Change (ft)
1/8/1997	145.50	4259.50	-0.50
1/7/1998	147.50	4257.50	-2.00
1/16/1999	148.50	4256.50	-1.00
1/21/2000	149.40	4255.60	-0.90
1/2/2001	150.10	4254.90	-0.70
1/8/2002	150.60	4254.40	-0.50
1/8/2003	151.50	4253.50	-0.90
1/21/2005	152.50	4252.50	-1.00
2/9/2006	154.00	4251.00	-1.50
2/27/2007	153.60	4251.40	0.40

All Historic Measurements




**NORTHERN HIGH PLAINS
DISTRICT: ARIKAREE**

Well Name: WRIGHT, RAY **Owner:**
Permit #: 12430 - F **Location #:** SC00504924BBD **USGS Site ID:** 393630102490000
Division: 1 **Water District:** 65 **County:** WASHINGTON
Location: Q160 Q40 Q10 Section Twnshp Range PM Distance from section lines:
 NW NW SE 24 5 S 49 W S **From N/S line:** **From E/W line:**
UTM Coordinates (NAD83): **Northing (UTM y):** 4386596.4 **Easting (UTM x):** 687329.0 **Spotted from quarters**
Latitude/Longitude (decimal degrees): 39.608641 -102.817923
Surface Elevation (ft): 4430 **Water Level Change**
Well depth (ft): 244 **1 year:** 0.70
Aquifer(s): **5 year:** -4.70
10 year: -7.80

Measurements from last 10 years

Date	Depth to WL (ft)	Elev of WL (ft)	Change (ft)
1/8/1997	154.90	4275.10	-0.60
1/7/1998	155.00	4275.00	-0.10
1/17/1999	156.00	4274.00	-1.00
1/23/2000	156.30	4273.70	-0.30
1/2/2001	157.80	4272.20	-1.50
1/8/2002	158.00	4272.00	-0.20
1/6/2003	160.30	4269.70	-2.30
1/2/2004	162.00	4268.00	-1.70
12/23/2004	163.90	4266.10	-1.90
2/9/2006	163.40	4266.60	0.50
2/27/2007	162.70	4267.30	0.70

All Historic Measurements

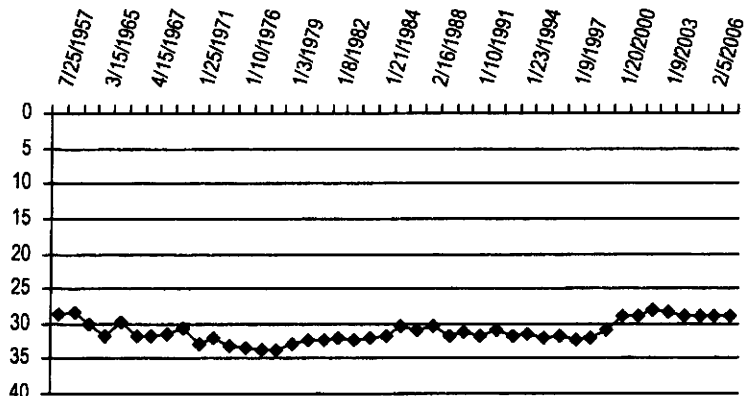


Well Name: GLENN, HERSHEL A. **Owner:**
Permit #: 12047 - F **Location #:** SC00505003DBC **USGS Site ID:** 393832102574500
Division: 1 **Water District:** 65 **County:** WASHINGTON
Location: Q160 Q40 Q10 Section Twnshp Range PM Distance from section lines:
 SE NW SW 3 5 S 50 W S **From N/S line:** **From E/W line:**
UTM Coordinates (NAD83): **Northing (UTM y):** 4390381.4 **Easting (UTM x):** 674833.0 **Spotted from quarters**
Latitude/Longitude (decimal degrees): 39.645365 -102.962392
Surface Elevation (ft): 4554 **Water Level Change**
Well depth (ft): 50 **1 year:** 0.10
Aquifer(s): **5 year:** -0.80
10 year: 3.40

Measurements from last 10 years

Date	Depth to WL (ft)	Elev of WL (ft)	Change (ft)
1/9/1997	32.30	4521.70	-0.50
1/5/1998	32.00	4522.00	0.30
1/17/1999	31.00	4523.00	1.00
1/20/2000	28.90	4525.10	2.10
1/7/2001	29.00	4525.00	-0.10
1/8/2002	28.10	4525.90	0.90
1/9/2003	28.40	4525.60	-0.30
1/3/2004	28.90	4525.10	-0.50
12/19/2004	29.00	4525.00	-0.10
2/5/2006	29.00	4525.00	0.00
2/27/2007	28.90	4525.10	0.10

All Historic Measurements



**NORTHERN HIGH PLAINS
DISTRICT: ARIKAREE**

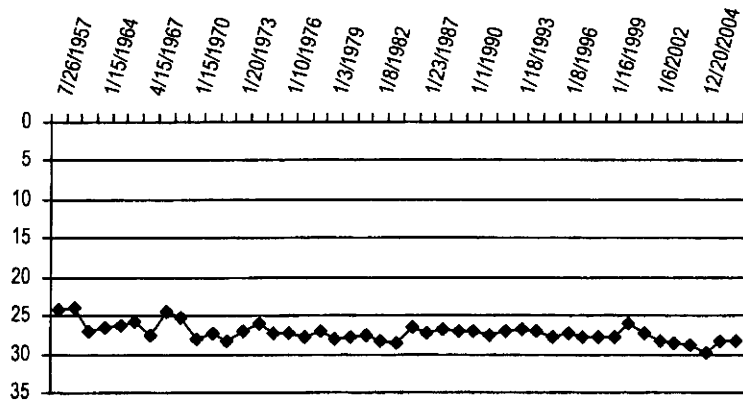
Well Name: DRULLINGER, REX H. **Owner:**
Permit #: 13211 - F **Location #:** SC00505009CCC **USGS Site ID:** 393734102592600
Division: 1 **Water District:** 65 **County:** WASHINGTON
Location: Q160 Q40 Q10 Section Twnshp Range PM Distance from section lines:
 SW SW SW 9 5 S 50 W S **From N/S line:** **From E/W line:**
UTM Coordinates (NAD83): Northing (UTM y): 4388305.9 Easting (UTM x): 672414.8 Spotted from quarters
Latitude/Longitude (decimal degrees): 39.627166 -102.991100

Surface Elevation (ft): 4584 **Water Level Change**
Well depth (ft): 56 **1 year:** 0.20
Aquifer(s): **5 year:** 0.00
10 year: -0.40

Measurements from last 10 years

Date	Depth to WL (ft)	Elev of WL (ft)	Change (ft)
1/9/1997	27.80	4556.20	-0.50
1/5/1998	27.80	4556.20	0.00
1/16/1999	27.80	4556.20	0.00
1/20/2000	26.00	4558.00	1.80
1/7/2001	27.30	4556.70	-1.30
1/6/2002	28.20	4555.80	-0.90
1/9/2003	28.50	4555.50	-0.30
1/3/2004	28.80	4555.20	-0.30
12/20/2004	29.80	4554.20	-1.00
2/5/2006	28.40	4555.60	1.40
2/27/2007	28.20	4555.80	0.20

All Historic Measurements



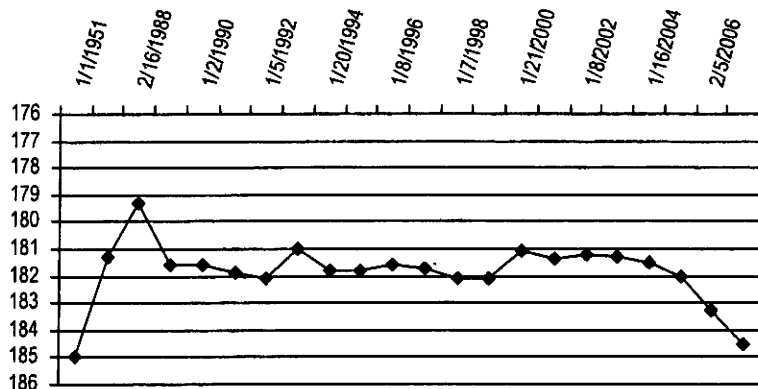
Well Name: MARTIN, HERMAN **Owner:**
Permit #: - - **Location #:** SC00505023DCA1 **USGS Site ID:** 393600102563001
Division: 1 **Water District:** 65 **County:** WASHINGTON
Location: Q160 Q40 Q10 Section Twnshp Range PM Distance from section lines:
 SE SW NE 23 5 S 50 W S **From N/S line:** **From E/W line:**
UTM Coordinates (NAD83): Northing (UTM y): 4385380.4 Easting (UTM x): 676755.7 Spotted from quarters
Latitude/Longitude (decimal degrees): 39.599938 -102.941332

Surface Elevation (ft): 4625 **Water Level Change**
Well depth (ft): 200 **1 year:** -1.20
Aquifer(s): **5 year:** -3.30
10 year: -2.80

Measurements from last 10 years

Date	Depth to WL (ft)	Elev of WL (ft)	Change (ft)
1/9/1997	181.70	4443.30	-0.10
1/7/1998	182.10	4442.90	-0.40
1/16/1999	182.10	4442.90	0.00
1/21/2000	181.10	4443.90	1.00
1/8/2001	181.40	4443.60	-0.30
1/8/2002	181.20	4443.80	0.20
1/9/2003	181.30	4443.70	-0.10
1/16/2004	181.50	4443.50	-0.20
12/20/2004	182.00	4443.00	-0.50
2/5/2006	183.30	4441.70	-1.30
2/27/2007	184.50	4440.50	-1.20

All Historic Measurements



**NORTHERN HIGH PLAINS
DISTRICT: ARIKAREE**

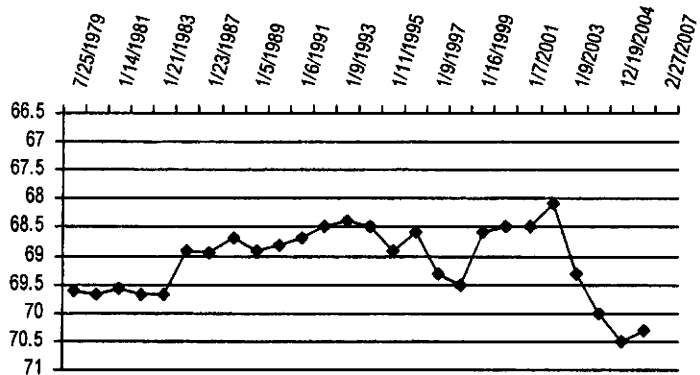
Well Name: DOUGLAS, STANLEY **Owner:**
Permit #: - - **Location #:** SC0050511CCCC1 **USGS Site ID:** 393734103035701
Division: 1 **Water District:** 65 **County:** WASHINGTON
Location: Q160 Q40 Q10 Section Twnshp Range PM Distance from section lines:
 SW SW SW 11 5 S 51 W S From N/S line: From EW line:
UTM Coordinates (NAD83): Northing (UTM y): 4388119.9 Easting (UTM x): 666030.3 Spotted from quarters
Latitude/Longitude (decimal degrees): 39.626754 -103.065495

Surface Elevation (ft): 4710 **Water Level Change**
Well depth (ft): 85 **1 year:**
Aquifer(s): **5 year:**
10 year:

Measurements from last 10 years

Date	Depth to WL (ft)	Elev of WL (ft)	Change (ft)
1/9/1997	69.30	4640.70	-0.70
1/5/1998	69.50	4640.50	-0.20
1/16/1999	68.60	4641.40	0.90
1/20/2000	68.50	4641.50	0.10
1/7/2001	68.50	4641.50	0.00
1/6/2002	68.10	4641.90	0.40
1/9/2003	69.30	4640.70	-1.20
1/3/2004	70.00	4640.00	-0.70
12/19/2004	70.50	4639.50	-0.50
2/3/2006	70.30	4639.70	0.20
2/27/2007			

All Historic Measurements



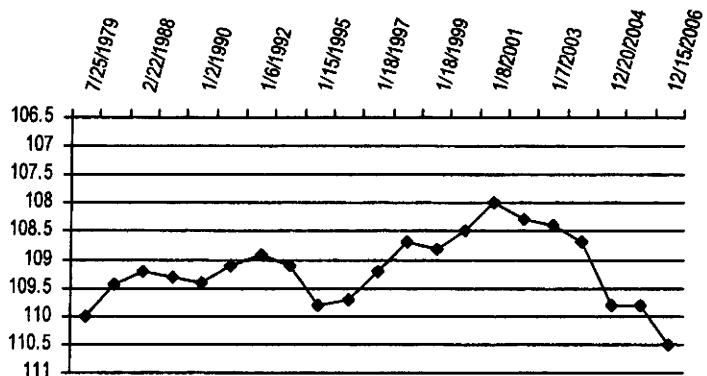
Well Name: DOLIFKA, CHARLIE **Owner:**
Permit #: - - **Location #:** SC00505221CCCC1 **USGS Site ID:** 393545103130001
Division: 1 **Water District:** 65 **County:** WASHINGTON
Location: Q160 Q40 Q10 Section Twnshp Range PM Distance from section lines:
 SW SW SW 21 5 S 52 W S From N/S line: From EW line:
UTM Coordinates (NAD83): Northing (UTM y): 4384453.8 Easting (UTM x): 653154.7 Spotted from quarters
Latitude/Longitude (decimal degrees): 39.596138 -103.216292

Surface Elevation (ft): 4945 **Water Level Change**
Well depth (ft): 125 **1 year:**
Aquifer(s): **5 year:** -2.50
10 year: -0.80

Measurements from last 10 years

Date	Depth to WL (ft)	Elev of WL (ft)	Change (ft)
1/18/1997	109.20	4835.80	0.50
1/5/1998	108.70	4836.30	0.50
1/18/1999	108.80	4836.20	-0.10
1/10/2000	108.50	4836.50	0.30
1/8/2001	108.00	4837.00	0.50
1/7/2002	108.30	4836.70	-0.30
1/7/2003	108.40	4836.60	-0.10
1/3/2004	108.70	4836.30	-0.30
12/20/2004	109.80	4835.20	-1.10
2/8/2006	109.80	4835.20	0.00
12/15/2006	110.50	4834.50	-0.70

All Historic Measurements



**NORTHERN HIGH PLAINS
DISTRICT: ARIKAREE**


Well Name: CHARLES, FRED **Owner:**
Permit #: 13516 - F **Location #:** SC00505225CCD1 **USGS Site ID:** 393453103092201
Division: 1 **Water District:** 65 **County:** WASHINGTON
Location: Q160 Q40 Q10 Section Twnshp Range PM Distance from section lines:
 SW SW SE 25 5 S 52 W S **From N/S line:** **From E/W line:**
UTM Coordinates (NAD83): Northing (UTM y): 4382950.3 Easting (UTM x): 658228.7 Spotted from quarters
Latitude/Longitude (decimal degrees): 39.581676 -103.157585

Surface Elevation (ft): 4790 **Water Level Change**
Well depth (ft): 70 **1 year:**
Aquifer(s): **5 year:** -4.80
10 year: -4.40

Measurements from last 10 years

Date	Depth to WL (ft)	Elev of WL (ft)	Change (ft)
1/18/1997	38.10	4751.90	-0.50
1/6/1998	38.10	4751.90	0.00
1/16/1999	37.20	4752.80	0.90
1/20/2000	37.30	4752.70	-0.10
1/8/2001	37.20	4752.80	0.10
1/7/2002	37.70	4752.30	-0.50
1/10/2003	38.00	4752.00	-0.30
1/3/2004	37.90	4752.10	0.10
12/19/2004	39.20	4750.80	-1.30
2/5/2006	39.20	4750.80	0.00
12/15/2006	42.00	4748.00	-2.80

All Historic Measurements



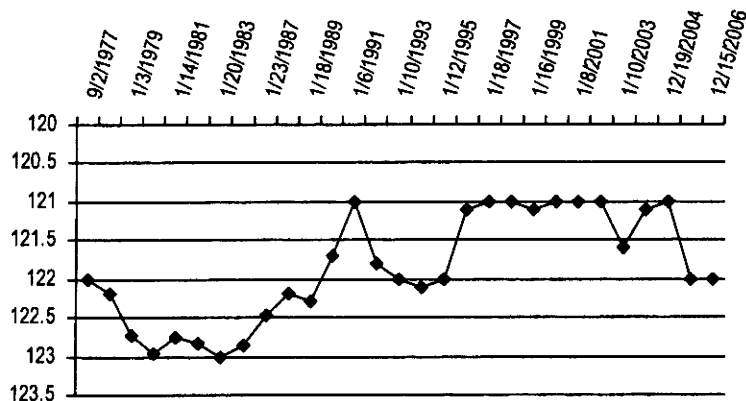
Well Name: HOFFMAN, MARY **Owner:**
Permit #: - **Location #:** SC00505314DAA1 **USGS Site ID:** 393657103162701
Division: 1 **Water District:** 65 **County:** WASHINGTON
Location: Q160 Q40 Q10 Section Twnshp Range PM Distance from section lines:
 SE NE NE 14 5 S 53 W S **From N/S line:** **From E/W line:**
UTM Coordinates (NAD83): Northing (UTM y): 4386538.3 Easting (UTM x): 648064.2 Spotted from quarters
Latitude/Longitude (decimal degrees): 39.615806 -103.275086

Surface Elevation (ft): 5020 **Water Level Change**
Well depth (ft): 125 **1 year:**
Aquifer(s): **5 year:** -1.00
10 year: -0.90

Measurements from last 10 years

Date	Depth to WL (ft)	Elev of WL (ft)	Change (ft)
1/18/1997	121.00	4899.00	0.10
1/6/1998	121.00	4899.00	0.00
1/16/1999	121.10	4898.90	-0.10
1/20/2000	121.00	4899.00	0.10
1/8/2001	121.00	4899.00	0.00
1/7/2002	121.00	4899.00	0.00
1/10/2003	121.60	4898.40	-0.60
1/2/2004	121.10	4898.90	0.50
12/19/2004	121.00	4899.00	0.10
2/3/2006	122.00	4898.00	-1.00
12/15/2006	122.00	4898.00	0.00

All Historic Measurements



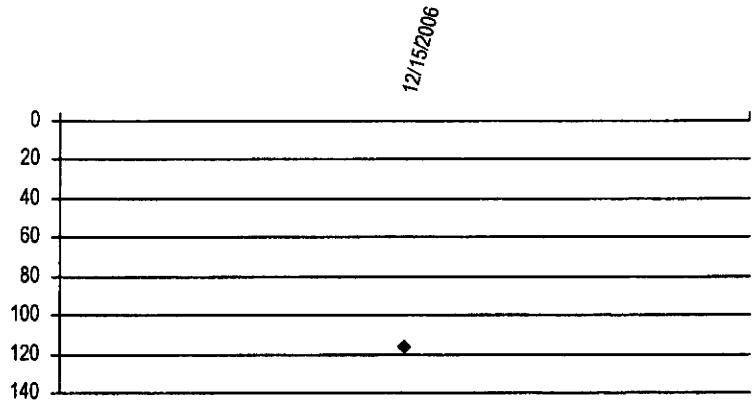
**NORTHERN HIGH PLAINS
DISTRICT: ARIKAREE**

Well Name: BROOKS **Owner:** EARVIL BROOKS
Permit #: 77784 - **Location #:** SC00505318BB **USGS Site ID:**
Division: 1 **Water District:** 65 **County:** WASHINGTON
Location: Q160 Q40 Q10 Section Twnshp Range PM Distance from section lines:
 NW NW 18 5 S 53 W S *From N/S line: 300 N From E/W line: 300 W*
UTM Coordinates (NAD83): Northing (UTM y): 4387052.5 Easting (UTM x): 640125.0 Spotted from section lines
Latitude/Longitude (decimal degrees):
Surface Elevation (ft): 5122 **Water Level Change**
Well depth (ft): 130 **1 year:**
Aquifer(s): OGALLALA **5 year:**
10 year:

Measurements from last 10 years

Date	Depth to WL (ft)	Elev of WL (ft)	Change (ft)
12/15/2006	116.00	5006.00	

All Historic Measurements

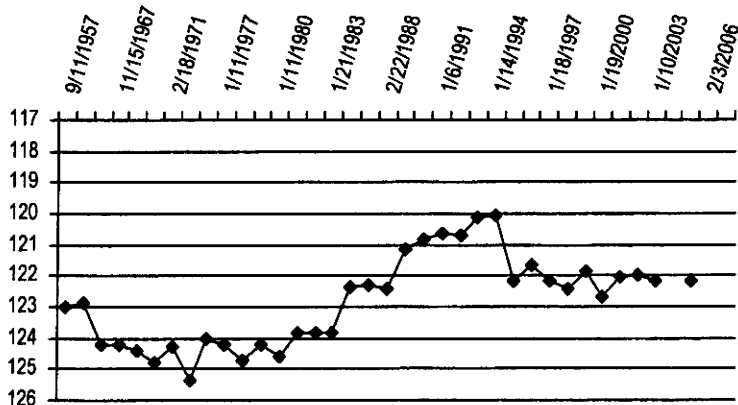


Well Name: NUTTLEMAN, C. **Owner:**
Permit #: - **Location #:** SC00505412CDC **USGS Site ID:** 393732103225800
Division: 1 **Water District:** 65 **County:** WASHINGTON
Location: Q160 Q40 Q10 Section Twnshp Range PM Distance from section lines:
 SW SE SW 12 5 S 54 W S *From N/S line: From E/W line:*
UTM Coordinates (NAD83): Northing (UTM y): 4387256.9 Easting (UTM x): 638912.4 Spotted from quarters
Latitude/Longitude (decimal degrees): 39.623813 -103.381511
Surface Elevation (ft): 5146 **Water Level Change**
Well depth (ft): 127 **1 year:**
Aquifer(s): **5 year:**
10 year:

Measurements from last 10 years

Date	Depth to WL (ft)	Elev of WL (ft)	Change (ft)
1/18/1997	122.15	5023.85	-0.50
1/6/1998	122.45	5023.55	-0.30
1/16/1999	121.85	5024.15	0.60
1/19/2000	122.65	5023.35	-0.80
1/8/2001	122.05	5023.95	0.60
1/7/2002	122.00	5024.00	0.05
1/10/2003	122.20	5023.80	-0.20
1/2/2004			
12/19/2004	122.20	5023.80	
2/3/2006			
12/15/2006			

All Historic Measurements



**NORTHERN HIGH PLAINS
DISTRICT: ARIKAREE**

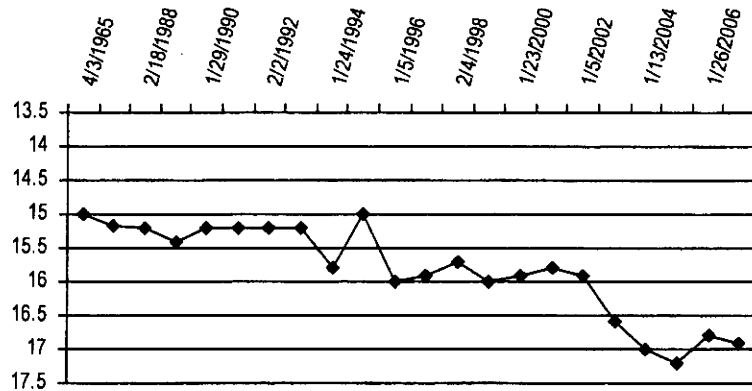
Well Name: McARTHUR, ERNEST L. **Owner:**
Permit #: 6980 - F **Location #:** SC00604503CCC **USGS Site ID:** 393253102253000
Division: 1 **Water District:** 49 **County:** KIT CARSON
Location: Q160 Q40 Q10 Section Twnshp Range PM Distance from section lines:
 SW SW SW 3 6 S 45 W S **From N/S line:** **From E/W line:**
UTM Coordinates (NAD83): **Northing (UTM y):** 4380847.0 **Easting (UTM x):** 721318.8 **Spotted from quarters**
Latitude/Longitude (decimal degrees): 39.548781 -102.424261

Surface Elevation (ft): 3905 **Water Level Change**
Well depth (ft): 110 **1 year:** -0.10
Aquifer(s): **5 year:**
10 year: -1.00

Measurements from last 10 years

Date	Depth to WL (ft)	Elev of WL (ft)	Change (ft)
1/19/1997	15.90	3889.10	0.10
2/4/1998	15.70	3889.30	0.20
1/19/1999	16.00	3889.00	-0.30
1/23/2000	15.90	3889.10	0.10
1/4/2001	15.80	3889.20	0.10
1/5/2002	15.90	3889.10	-0.10
12/23/2002	16.60	3888.40	-0.70
1/13/2004	17.00	3888.00	-0.40
12/26/2004	17.20	3887.80	-0.20
1/26/2006	16.80	3888.20	0.40
2/21/2007	16.90	3888.10	-0.10

All Historic Measurements



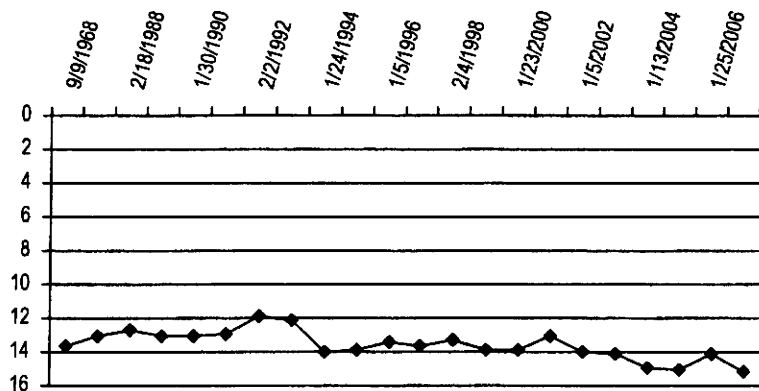
Well Name: CORLISS, MERVIN **Owner:**
Permit #: 6792 - F **Location #:** SC00604518AAC **USGS Site ID:** 393151102275900
Division: 1 **Water District:** 49 **County:** KIT CARSON
Location: Q160 Q40 Q10 Section Twnshp Range PM Distance from section lines:
 NE NE SW 18 6 S 45 W S **From N/S line:** **From E/W line:**
UTM Coordinates (NAD83): **Northing (UTM y):** 4378748.0 **Easting (UTM x):** 717734.8 **Spotted from quarters**
Latitude/Longitude (decimal degrees): 39.530803 -102.466621

Surface Elevation (ft): 3950 **Water Level Change**
Well depth (ft): 85 **1 year:** -1.10
Aquifer(s): **5 year:**
10 year: -1.50

Measurements from last 10 years

Date	Depth to WL (ft)	Elev of WL (ft)	Change (ft)
1/20/1997	13.70	3936.30	-0.30
2/4/1998	13.30	3936.70	0.40
1/19/1999	13.90	3936.10	-0.60
1/23/2000	13.90	3936.10	0.00
1/4/2001	13.00	3937.00	0.90
1/5/2002	14.00	3936.00	-1.00
12/23/2002	14.10	3935.90	-0.10
1/13/2004	14.90	3935.10	-0.80
12/26/2004	15.10	3934.90	-0.20
1/25/2006	14.10	3935.90	1.00
2/21/2007	15.20	3934.80	-1.10

All Historic Measurements



**NORTHERN HIGH PLAINS
DISTRICT: ARIKAREE**

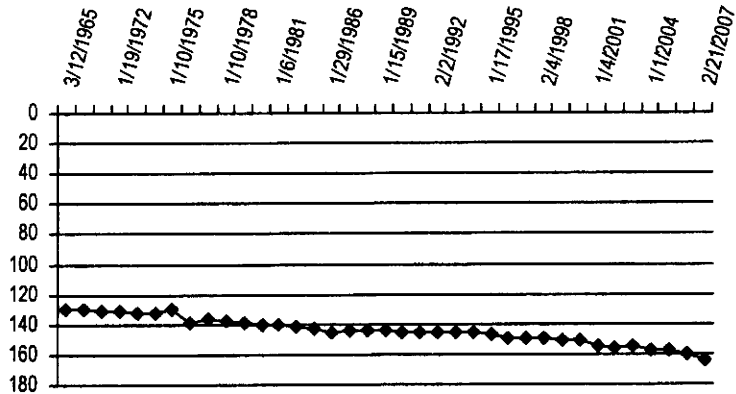
Well Name: BURKART, H.A. **Owner:**
Permit #: 6979 - F - **Location #:** SC00604603ABD **USGS Site ID:** 393325102312500
Division: 1 **Water District:** 49 **County:** KIT CARSON
Location: Q160 Q40 Q10 Section Twnshp Range PM Distance from section lines:
 NE NW SE 3 6 S 46 W S *From N/S line:* *From E/W line:*
UTM Coordinates (NAD83): *Northing (UTM y):* 4381794.0 *Easting (UTM x):* 712618.3 *Spotted from quarters*
Latitude/Longitude (decimal degrees): 39.559505 -102.525126

Surface Elevation (ft): 4160 **Water Level Change**
Well depth (ft): 240 **1 year:** -3.50
Aquifer(s): **5 year:**
10 year: -14.00

Measurements from last 10 years

Date	Depth to WL (ft)	Elev of WL (ft)	Change (ft)
1/20/1997	149.80	4010.20	-0.30
2/4/1998	149.90	4010.10	-0.10
1/19/1999	150.70	4009.30	-0.80
12/21/1999	151.00	4009.00	-0.30
1/4/2001	155.40	4004.60	-4.40
1/13/2002	155.80	4004.20	-0.40
12/23/2002	155.00	4005.00	0.80
1/1/2004	157.20	4002.80	-2.20
1/23/2005	157.00	4003.00	0.20
1/26/2006	160.30	3999.70	-3.30
2/21/2007	163.80	3996.20	-3.50

All Historic Measurements




Well Name: SCHAFFER, LOIS **Owner:**
Permit #: 10559 - F - **Location #:** SC00604703ACA **USGS Site ID:** 393340102380000
Division: 1 **Water District:** 49 **County:** KIT CARSON
Location: Q160 Q40 Q10 Section Twnshp Range PM Distance from section lines:
 NE SW NE 3 6 S 47 W S *From N/S line:* *From E/W line:*
UTM Coordinates (NAD83): *Northing (UTM y):* 4381513.0 *Easting (UTM x):* 703175.5 *Spotted from quarters*
Latitude/Longitude (decimal degrees): 39.559263 -102.635035

Surface Elevation (ft): 4265 **Water Level Change**
Well depth (ft): 226 **1 year:** -0.20
Aquifer(s): **5 year:** -4.10
10 year: -12.70

Measurements from last 10 years

Date	Depth to WL (ft)	Elev of WL (ft)	Change (ft)
1/19/1997	140.00	4125.00	-0.50
1/4/1998	141.60	4123.40	-1.60
1/8/1999	141.70	4123.30	-0.10
1/24/2000	142.70	4122.30	-1.00
1/4/2001	145.20	4119.80	-2.50
12/30/2001	146.70	4118.30	-1.50
12/23/2002	148.60	4116.40	-1.90
1/10/2004	150.70	4114.30	-2.10
1/24/2005	152.70	4112.30	-2.00
2/7/2006	152.50	4112.50	0.20
2/23/2007	152.70	4112.30	-0.20

All Historic Measurements



**NORTHERN HIGH PLAINS
DISTRICT: ARIKAREE**

Well Name: KASTEN, ALVIN W.

Owner:

Permit #: 5233 - F - **Location #:** SC00605001CAA **USGS Site ID:** 393320102562000

Division: 1 **Water District:** 49 **County:** KIT CARSON
Location: Q160 Q40 Q10 Section Twnshp Range PM Distance from section lines:
 SW NE NE 1 6 S 50 W S **From N/S line:** **From E/W line:**

UTM Coordinates (NAD83): **Northing (UTM y):** 4380297.3 **Easting (UTM x):** 676972.5 **Spotted from quarters**

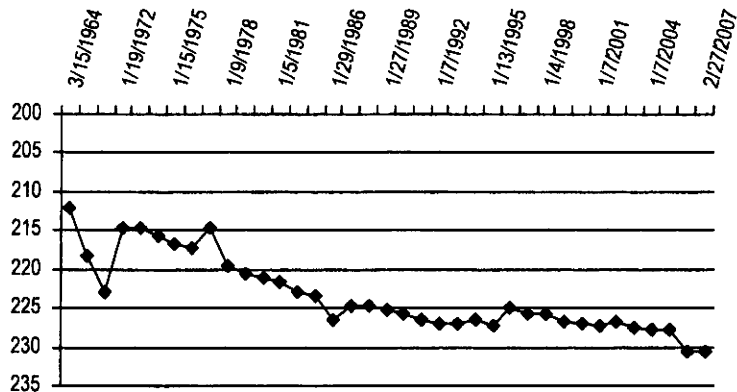
Latitude/Longitude (decimal degrees): 39.554122 -102.940165

Surface Elevation (ft): 4645 **Water Level Change**
Well depth (ft): 300 **1 year:** 0.00
Aquifer(s): **5 year:** -5.00
10 year: -5.00

Measurements from last 10 years

Date	Depth to WL (ft)	Elev of WL (ft)	Change (ft)
1/19/1997	225.70	4419.30	-0.70
1/4/1998	225.80	4419.20	-0.10
1/9/1999	226.70	4418.30	-0.90
1/8/2000	227.00	4418.00	-0.30
1/7/2001	227.20	4417.80	-0.20
1/10/2002	226.70	4418.30	0.50
12/31/2002	227.60	4417.40	-0.90
1/7/2004	227.70	4417.30	-0.10
1/22/2005	227.70	4417.30	0.00
2/5/2006	230.70	4414.30	-3.00
2/27/2007	230.70	4414.30	0.00

All Historic Measurements



Well Name: SAFFER, MERL

Owner:

Permit #: 11379 - F - **Location #:** SC00605008ACA **USGS Site ID:** 393240103003000

Division: 1 **Water District:** 49 **County:** KIT CARSON
Location: Q160 Q40 Q10 Section Twnshp Range PM Distance from section lines:
 NE SW NE 8 6 S 50 W S **From N/S line:** **From E/W line:**

UTM Coordinates (NAD83): **Northing (UTM y):** 4379011.8 **Easting (UTM x):** 670931.9 **Spotted from quarters**


Latitude/Longitude (decimal degrees): 39.543771 -103.010763

Surface Elevation (ft): 4735 **Water Level Change**
Well depth (ft): 268 **1 year:** 7.60
Aquifer(s): **5 year:** -5.10
10 year: -5.90

Measurements from last 10 years

Date	Depth to WL (ft)	Elev of WL (ft)	Change (ft)
1/19/1997	216.20	4518.80	-0.20
1/3/1998	215.00	4520.00	1.20
1/9/1999	216.00	4519.00	-1.00
1/8/2000	216.00	4519.00	0.00
1/6/2001	216.60	4518.40	-0.60
12/30/2001	216.00	4519.00	0.60
12/31/2002	217.00	4518.00	-1.00
1/7/2004	226.20	4508.80	-9.20
1/20/2005	229.00	4506.00	-2.80
2/5/2006	229.70	4505.30	-0.70
2/27/2007	222.10	4512.90	7.60

All Historic Measurements



**NORTHERN HIGH PLAINS
DISTRICT: ARIKAREE**

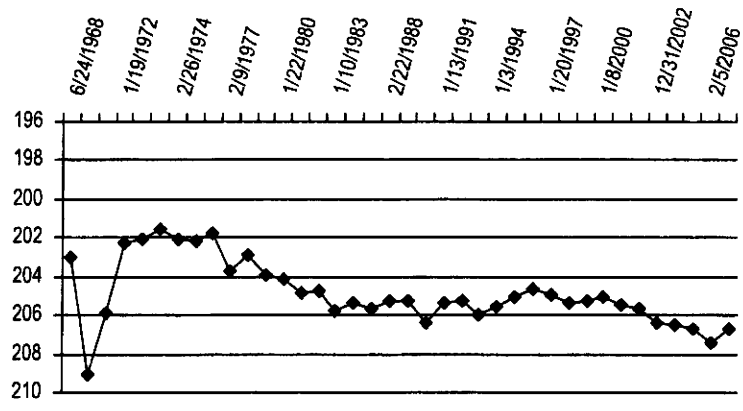
Well Name: LOUTZENHISER, EVERET **Owner:**
Permit #: 12618 - F **Location #:** SC00605009DBD **USGS Site ID:** 393210102594000
Division: 1 **Water District:** 49 **County:** KIT CARSON
Location: Q160 Q40 Q10 Section Twtnshp Range PM Distance from section lines:
 SE NW SE 9 6 S 50 W S **From N/S line:** **From EW line:**
UTM Coordinates (NAD83): Northing (UTM y): 4378420.3 Easting (UTM x): 672539.8 Spotted from quarters
Latitude/Longitude (decimal degrees): 39.538123 -102.992215

Surface Elevation (ft): 4705 **Water Level Change**
Well depth (ft): 270 **1 year:** 0.70
Aquifer(s): **5 year:** -0.30
10 year: -1.70

Measurements from last 10 years

Date	Depth to WL (ft)	Elev of WL (ft)	Change (ft)
1/20/1997	205.00	4500.00	-0.40
1/3/1998	205.40	4499.60	-0.40
1/9/1999	205.30	4499.70	0.10
1/8/2000	205.10	4499.90	0.20
1/6/2001	205.50	4499.50	-0.40
12/30/2001	205.70	4499.30	-0.20
12/31/2002	206.40	4498.60	-0.70
1/7/2004	206.50	4498.50	-0.10
1/19/2005	206.70	4498.30	-0.20
2/5/2006	207.40	4497.60	-0.70
2/27/2007	206.70	4498.30	0.70

All Historic Measurements



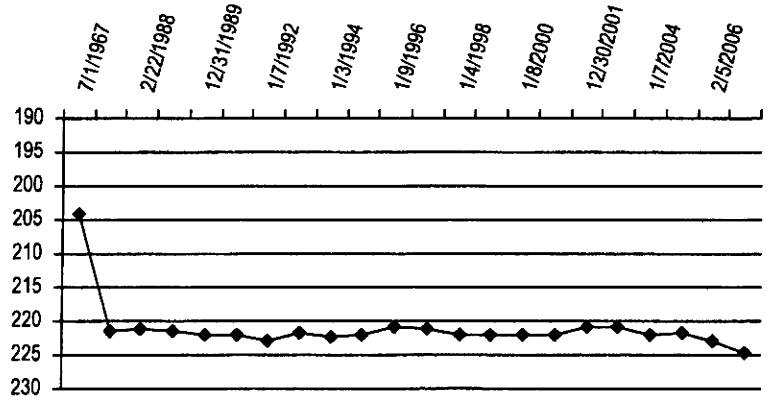
Well Name: McCAFFERY, FRANCIS **Owner:**
Permit #: 11749 - F **Location #:** SC00605011BBB **USGS Site ID:** 393250102575000
Division: 1 **Water District:** 49 **County:** KIT CARSON
Location: Q160 Q40 Q10 Section Twtnshp Range PM Distance from section lines:
 NW NW NW 11 6 S 50 W S **From N/S line:** **From EW line:**
UTM Coordinates (NAD83): Northing (UTM y): 4379468.3 Easting (UTM x): 674745.1 Spotted from quarters
Latitude/Longitude (decimal degrees): 39.547114 -102.966293

Surface Elevation (ft): 4675 **Water Level Change**
Well depth (ft): 295 **1 year:** -1.80
Aquifer(s): **5 year:** -3.80
10 year: -3.70

Measurements from last 10 years

Date	Depth to WL (ft)	Elev of WL (ft)	Change (ft)
1/20/1997	221.10	4453.90	-0.10
1/4/1998	222.20	4452.80	-1.10
1/9/1999	222.00	4453.00	0.20
1/8/2000	222.10	4452.90	-0.10
1/7/2001	222.10	4452.90	0.00
12/30/2001	221.00	4454.00	1.10
12/31/2002	221.00	4454.00	0.00
1/7/2004	222.00	4453.00	-1.00
1/20/2005	221.80	4453.20	0.20
2/5/2006	223.00	4452.00	-1.20
2/27/2007	224.80	4450.20	-1.80

All Historic Measurements



**NORTHERN HIGH PLAINS
DISTRICT: ARIKAREE**

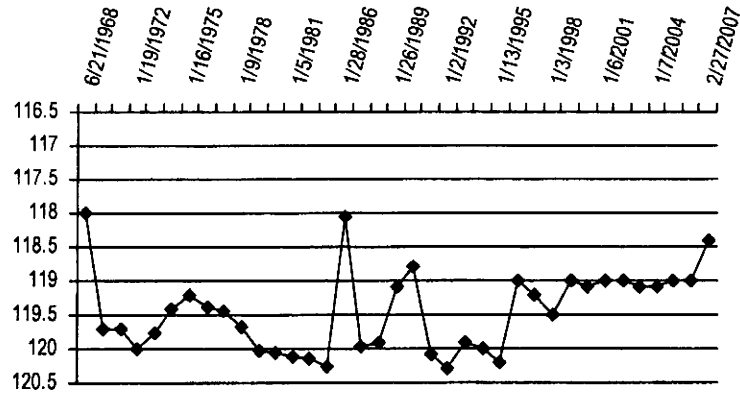
Well Name: CHARLES, DUANE **Owner:**
Permit #: 10589 - FP - **Location #:** SC00605102BBD **USGS Site ID:** 393350103042000
Division: 1 **Water District:** 65 **County:** KIT CARSON
Location: Q160 Q40 Q10 Section Twnshp Range PM Distance from section lines:
 NW NW SE 2 6 S 51 W S **From N/S line:** **From EW line:**
UTM Coordinates (NAD83): Northing (UTM y): 4380787.8 Easting (UTM x): 665293.3 Spotted from quarters
Latitude/Longitude (decimal degrees): 39.560869 -103.075906

Surface Elevation (ft): 4785 **Water Level Change**
Well depth (ft): 150 **1 year:** 0.60
Aquifer(s): **5 year:** 0.70
10 year: 0.80

Measurements from last 10 years

Date	Depth to WL (ft)	Elev of WL (ft)	Change (ft)
1/21/1997	119.20	4665.80	-0.20
1/3/1998	119.50	4665.50	-0.30
1/9/1999	119.00	4666.00	0.50
1/9/2000	119.10	4665.90	-0.10
1/6/2001	119.00	4666.00	0.10
12/30/2001	119.00	4666.00	0.00
12/30/2002	119.10	4665.90	-0.10
1/7/2004	119.10	4665.90	0.00
1/20/2005	119.00	4666.00	0.10
2/3/2006	119.00	4666.00	0.00
2/27/2007	118.40	4666.60	0.60

All Historic Measurements



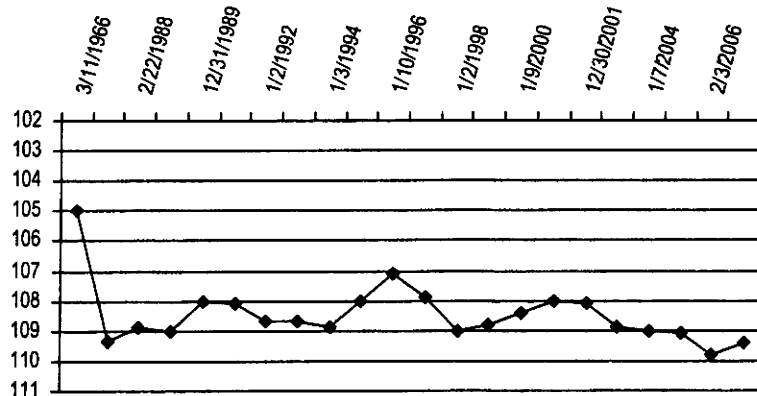
Well Name: CHARLES, DUANE **Owner:**
Permit #: 10530 - F - **Location #:** SC00605103CDD **USGS Site ID:** 393300103053000
Division: 1 **Water District:** 65 **County:** KIT CARSON
Location: Q160 Q40 Q10 Section Twnshp Range PM Distance from section lines:
 SW SE SE 3 6 S 51 W S **From N/S line:** **From EW line:**
UTM Coordinates (NAD83): Northing (UTM y): 4379569.8 Easting (UTM x): 664106.5 Spotted from quarters
Latitude/Longitude (decimal degrees): 39.550128 -103.090014

Surface Elevation (ft): 4785 **Water Level Change**
Well depth (ft): 135 **1 year:** 0.40
Aquifer(s): **5 year:** -0.50
10 year: -1.50

Measurements from last 10 years

Date	Depth to WL (ft)	Elev of WL (ft)	Change (ft)
1/21/1997	107.90	4677.10	-0.80
1/2/1998	109.00	4676.00	-1.10
1/9/1999	108.80	4676.20	0.20
1/9/2000	108.40	4676.60	0.40
1/6/2001	108.00	4677.00	0.40
12/30/2001	108.10	4676.90	-0.10
12/30/2002	108.90	4676.10	-0.80
1/7/2004	109.00	4676.00	-0.10
1/20/2005	109.10	4675.90	-0.10
2/3/2006	109.80	4675.20	-0.70
2/27/2007	109.40	4675.60	0.40

All Historic Measurements



**NORTHERN HIGH PLAINS
DISTRICT: ARIKAREE**

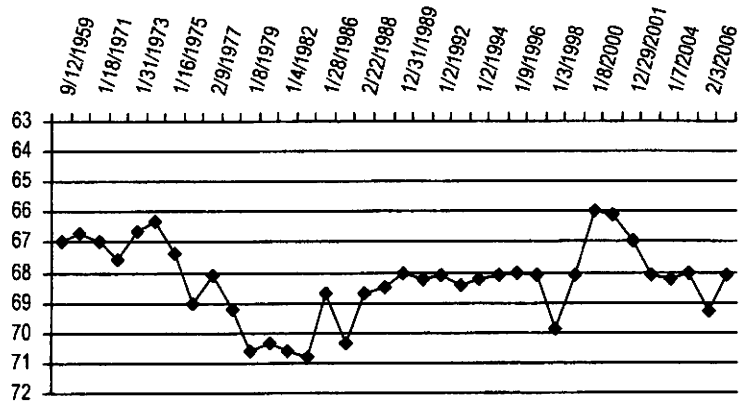
Well Name: OSTROWSKI, VINCENT **Owner:**
Permit #: 2252 - F **Location #:** SC00605119BBD **USGS Site ID:** 393110103090000
Division: 1 **Water District:** 65 **County:** KIT CARSON
Location: Q160 Q40 Q10 Section Twnshp Range PM Distance from section lines:
 NW NW SE 19 6 S 51 W S **From N/S line:** **From E/W line:**
UTM Coordinates (NAD83): **Northing (UTM y):** 4375811.3 **Easting (UTM x):** 658927.6 **Spotted from quarters**
Latitude/Longitude (decimal degrees): 39.517254 -103.151159

Surface Elevation (ft): 4840 **Water Level Change**
Well depth (ft): 100 **1 year:** 1.20
Aquifer(s): **5 year:** 0.00
10 year: 0.00

Measurements from last 10 years

Date	Depth to WL (ft)	Elev of WL (ft)	Change (ft)
1/20/1997	68.10	4771.90	-0.10
1/3/1998	69.90	4770.10	-1.80
1/10/1999	68.10	4771.90	1.80
1/8/2000	66.00	4774.00	2.10
1/6/2001	66.10	4773.90	-0.10
12/29/2001	67.00	4773.00	-0.90
12/30/2002	68.10	4771.90	-1.10
1/7/2004	68.20	4771.80	-0.10
1/20/2005	68.00	4772.00	0.20
2/3/2006	69.30	4770.70	-1.30
2/27/2007	68.10	4771.90	1.20

All Historic Measurements



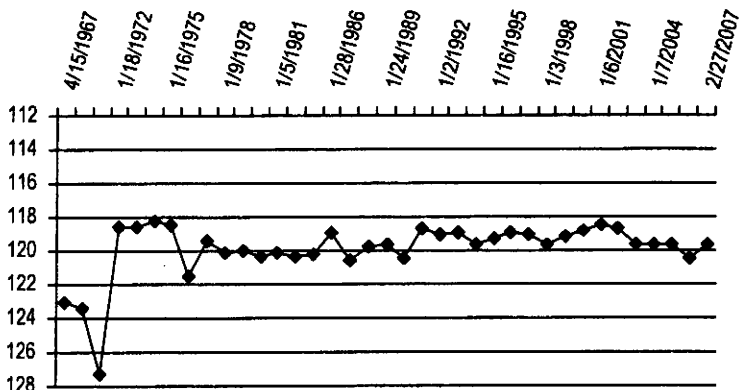
Well Name: OSTROWSKI, VINCENT **Owner:**
Permit #: 11729 - F **Location #:** SC00605120DBB **USGS Site ID:** 393050103073000
Division: 1 **Water District:** 65 **County:** KIT CARSON
Location: Q160 Q40 Q10 Section Twnshp Range PM Distance from section lines:
 SE NW NW 20 6 S 51 W S **From N/S line:** **From E/W line:**
UTM Coordinates (NAD83): **Northing (UTM y):** 4375247.8 **Easting (UTM x):** 661154.3 **Spotted from quarters**
Latitude/Longitude (decimal degrees): 39.511764 -103.125403

Surface Elevation (ft): 4850 **Water Level Change**
Well depth (ft): 155 **1 year:** 0.90
Aquifer(s): **5 year:** 0.10
10 year: -0.50

Measurements from last 10 years

Date	Depth to WL (ft)	Elev of WL (ft)	Change (ft)
1/20/1997	119.10	4730.90	-0.20
1/3/1998	119.60	4730.40	-0.50
1/10/1999	119.20	4730.80	0.40
1/9/2000	118.80	4731.20	0.40
1/6/2001	118.50	4731.50	0.30
12/29/2001	118.70	4731.30	-0.20
12/30/2002	119.70	4730.30	-1.00
1/7/2004	119.70	4730.30	0.00
1/20/2005	119.70	4730.30	0.00
2/3/2006	120.50	4729.50	-0.80
2/27/2007	119.60	4730.40	0.90

All Historic Measurements



**NORTHERN HIGH PLAINS
DISTRICT: ARIKAREE**

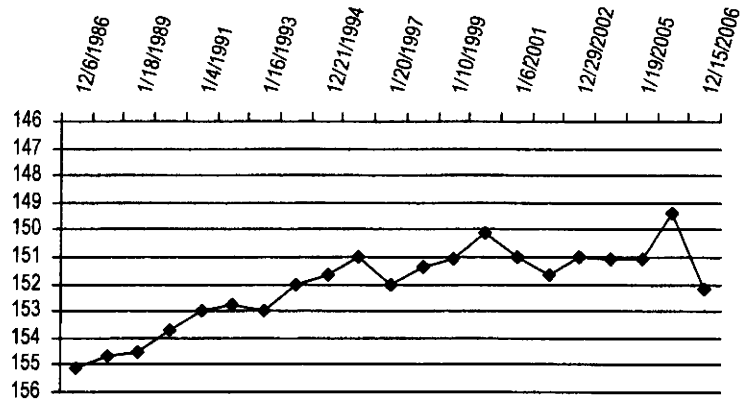
Well Name: COLLIE, LUELLA M. **Owner:**
Permit #: - - **Location #:** SC00605330DBD1 **USGS Site ID:** 392951103215601
Division: 1 **Water District:** 65 **County:** LINCOLN
Location: Q160 Q40 Q10 Section Twnshp Range PM Distance from section lines:
 SE NW SE 30 6 S 53 W S **From N/S line:** **From E/W line:**
UTM Coordinates (NAD83): Northing (UTM y): 4373158.3 Easting (UTM x): 640546.8 Spotted from quarters
Latitude/Longitude (decimal degrees): 39.496562 -103.365460

Surface Elevation (ft): 5180 **Water Level Change**
Well depth (ft): **1 year:** -1.05
Aquifer(s): **5 year:**
10 year: -1.15

Measurements from last 10 years

Date	Depth to WL (ft)	Elev of WL (ft)	Change (ft)
1/20/1997	152.00	5028.00	-1.00
1/3/1998	151.35	5028.65	0.65
1/10/1999	151.10	5028.90	0.25
1/11/2000	150.10	5029.90	1.00
1/6/2001	151.00	5029.00	-0.90
12/28/2001	151.65	5028.35	-0.65
12/29/2002	151.00	5029.00	0.65
1/8/2004	151.05	5028.95	-0.05
1/19/2005	151.10	5028.90	-0.05
2/3/2006	149.35	5030.65	1.75
12/15/2006	152.15	5027.85	-2.80

All Historic Measurements



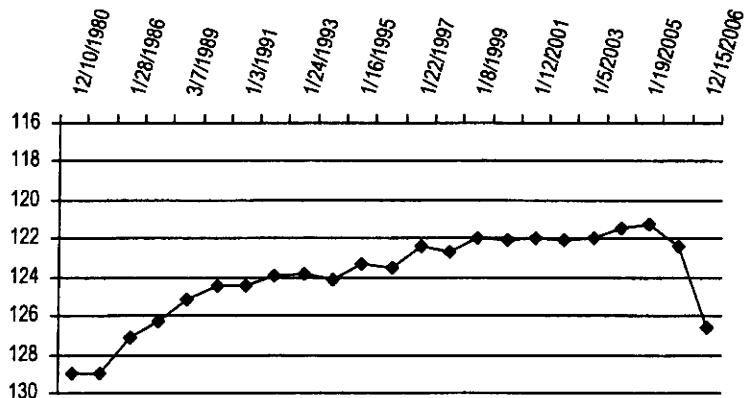
Well Name: NORBYE, OLAF M. **Owner:**
Permit #: - - **Location #:** SC00605530ADC1 **USGS Site ID:** 392953103351401
Division: 1 **Water District:** 65 **County:** LINCOLN
Location: Q160 Q40 Q10 Section Twnshp Range PM Distance from section lines:
 NE SE SW 30 6 S 55 W S **From N/S line:** **From E/W line:**
UTM Coordinates (NAD83): Northing (UTM y): 4373097.8 Easting (UTM x): 621345.5 Spotted from quarters
Latitude/Longitude (decimal degrees): 39.498942 -103.588710

Surface Elevation (ft): 5505 **Water Level Change**
Well depth (ft): **1 year:** -5.30
Aquifer(s): **5 year:**
10 year: -3.10

Measurements from last 10 years

Date	Depth to WL (ft)	Elev of WL (ft)	Change (ft)
1/22/1997	122.40	5382.60	1.10
1/3/1998	122.70	5382.30	-0.30
1/8/1999	122.00	5383.00	0.70
1/10/2000	122.10	5382.90	-0.10
1/12/2001	122.00	5383.00	0.10
12/28/2001	122.10	5382.90	-0.10
1/5/2003	122.00	5383.00	0.10
1/8/2004	121.50	5383.50	0.50
1/19/2005	121.30	5383.70	0.20
2/3/2006	122.40	5382.60	-1.10
12/15/2006	126.60	5378.40	-4.20

All Historic Measurements



**NORTHERN HIGH PLAINS
DISTRICT: ARIKAREE**

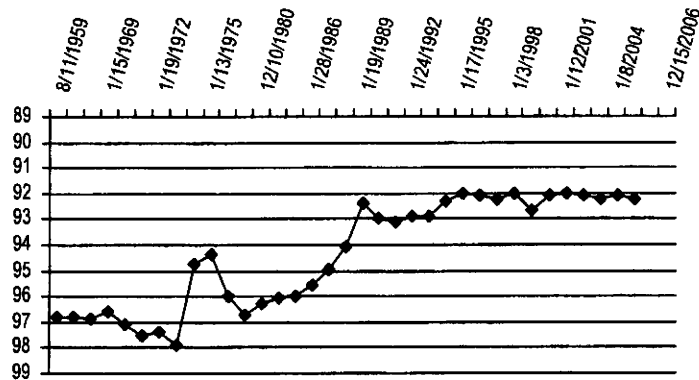
Well Name: NORBYE, P.J. **Owner:**
Permit #: - **Location #:** SC00605624CCB **USGS Site ID:** 393040103371000
Division: 1 **Water District:** 1 **County:** LINCOLN
Location: Q160 Q40 Q10 Section Twnshp Range PM Distance from section lines:
 SW SW NW 24 6 S 56 W S From N/S line: From EW line:
UTM Coordinates (NAD83): Northing (UTM y): 4374082.8 Easting (UTM x): 618619.6 Spotted from quarters
Latitude/Longitude (decimal degrees): 39.508196 -103.620229

Surface Elevation (ft): 5515 **Water Level Change**
Well depth (ft): 99 **1 year:**
Aquifer(s): **5 year:**
10 year:

Measurements from last 10 years

Date	Depth to WL (ft)	Elev of WL (ft)	Change (ft)
1/22/1997	92.20	5422.80	-0.10
1/3/1998	92.00	5423.00	0.20
1/8/1999	92.70	5422.30	-0.70
1/10/2000	92.10	5422.90	0.60
1/12/2001	92.00	5423.00	0.10
12/28/2001	92.10	5422.90	-0.10
1/5/2003	92.20	5422.80	-0.10
1/8/2004	92.10	5422.90	0.10
1/19/2005	92.20	5422.80	-0.10
2/7/2006			
12/15/2006			

All Historic Measurements



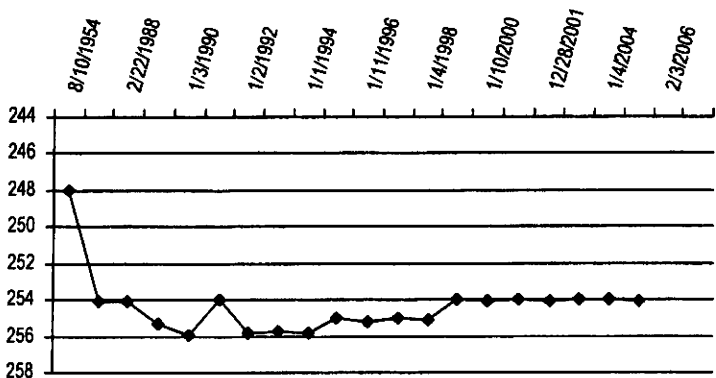
Well Name: DEMMITT, Q. **Owner:**
Permit #: - **Location #:** SC00704822DAD **USGS Site ID:** 392530102444000
Division: 1 **Water District:** 49 **County:** KIT CARSON
Location: Q160 Q40 Q10 Section Twnshp Range PM Distance from section lines:
 SE NE SE 22 7 S 48 W S From N/S line: From EW line:
UTM Coordinates (NAD83): Northing (UTM y): 4366079.3 Easting (UTM x): 694254.1 Spotted from quarters
Latitude/Longitude (decimal degrees): 39.422371 -102.743302

Surface Elevation (ft): 4495 **Water Level Change**
Well depth (ft): 259 **1 year:**
Aquifer(s): **5 year:**
10 year:

Measurements from last 10 years

Date	Depth to WL (ft)	Elev of WL (ft)	Change (ft)
1/22/1997	255.00	4240.00	0.20
1/4/1998	255.10	4239.90	-0.10
1/7/1999	254.00	4241.00	1.10
1/10/2000	254.10	4240.90	-0.10
1/12/2001	254.00	4241.00	0.10
12/28/2001	254.10	4240.90	-0.10
1/6/2003	254.00	4241.00	0.10
1/4/2004	254.00	4241.00	0.00
1/21/2005	254.10	4240.90	-0.10
2/3/2006			
2/23/2007			

All Historic Measurements



**NORTHERN HIGH PLAINS
DISTRICT: ARIKAREE**

Well Name: MCCAFFREY, FRANCIS

Owner: FRANCIS MCCAFFREY

Permit #: 48605 - -

Location #: SC00704827DD

USGS Site ID:

Division: 1 **Water District:** 49 **County:** KIT CARSON

Location: Q160 Q40 Q10 Section **Twnshp** **Range** **PM** **Distance from section lines:**
 SE SE 27 7 S 48 W S **From N/S line:** 140 S **From E/W line:** 225 E

UTM Coordinates (NAD83): **Northing (UTM y):** 4364002.5 **Easting (UTM x):** 694304.5 *Spotted from section lines*

Latitude/Longitude (decimal degrees):

Surface Elevation (ft): 4406

Well depth (ft): 182

Aquifer(s): OGALLALA

Water Level Change

1 year:

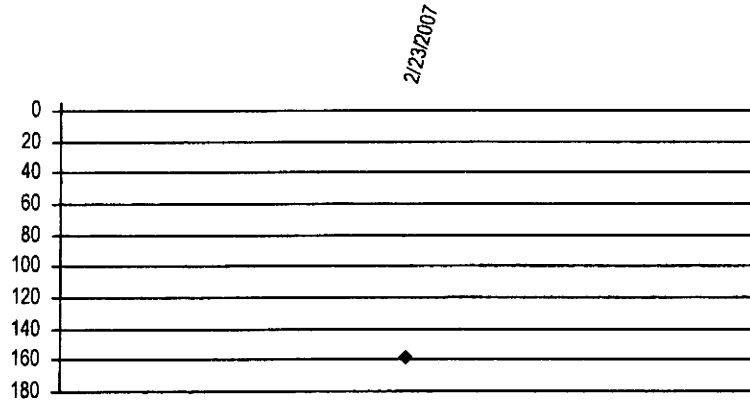
5 year:

10 year:

Measurements from last 10 years

Date	Depth to WL (ft)	Elev of WL (ft)	Change (ft)
2/23/2007	158.30	4247.70	

All Historic Measurements



Well Name: BENSON, STEVE

Owner:

Permit #: 10049 - -

Location #: SC00705115BBD

USGS Site ID: 392640103054000

Division: 1 **Water District:** 49 **County:** KIT CARSON

Location: Q160 Q40 Q10 Section **Twnshp** **Range** **PM** **Distance from section lines:**
 NW NW SE 15 7 S 51 W S **From N/S line:** **From E/W line:**

UTM Coordinates (NAD83): **Northing (UTM y):** 4367810.2 **Easting (UTM x):** 663848.2 *Spotted from quarters*

Latitude/Longitude (decimal degrees): 39.444275 -103.095912

Surface Elevation (ft): 4885

Well depth (ft): 184

Aquifer(s):

Water Level Change

1 year: -1.70

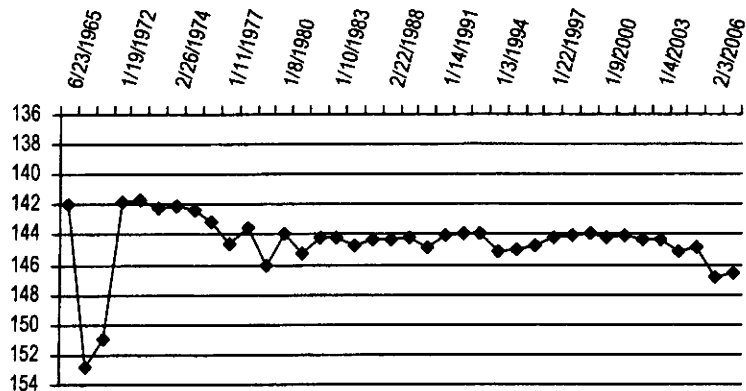
5 year:

10 year: -1.80

Measurements from last 10 years

Date	Depth to WL (ft)	Elev of WL (ft)	Change (ft)
1/22/1997	144.20	4740.80	0.60
1/2/1998	144.10	4740.90	0.10
1/8/1999	144.00	4741.00	0.10
1/9/2000	144.20	4740.80	-0.20
1/12/2001	144.10	4740.90	0.10
12/28/2001	144.30	4740.70	-0.20
1/4/2003	144.30	4740.70	0.00
1/8/2004	145.10	4739.90	-0.80
1/22/2005	144.90	4740.10	0.20
2/3/2006	146.90	4738.10	-2.00
12/15/2006	146.60	4738.40	0.30

All Historic Measurements



**NORTHERN HIGH PLAINS
DISTRICT: ARIKAREE**

Well Name: ANDERSEN, CARLOS **Owner:**
Permit #: 31967 - - **Location #:** SC00705415BAA1 **USGS Site ID:** 392652103253701

Division: 1 **Water District:** 65 **County:** LINCOLN
Location: Q160 Q40 Q10 Section Twnshp Range PM Distance from section lines:
 NW NE NE 15 7 S 54 W S **From N/S line:** **From E/W line:**

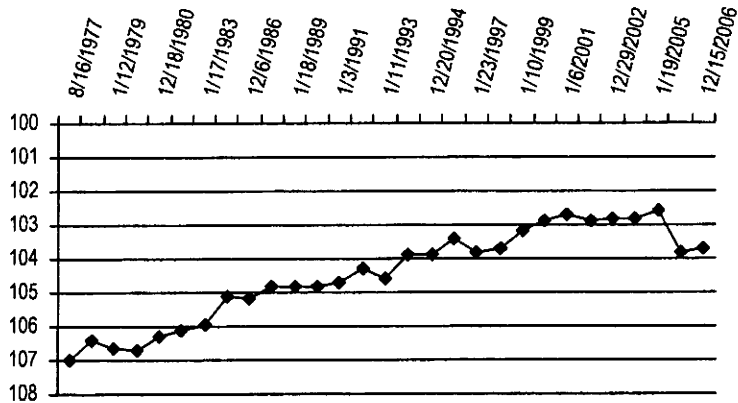
UTM Coordinates (NAD83): **Northing (UTM y):** 4367567.2 **Easting (UTM x):** 635315.9 **Spotted from quarters**
Latitude/Longitude (decimal degrees): 39.447042 -103.427406

Surface Elevation (ft): 5272 **Water Level Change**
Well depth (ft): 130 **1 year:** -1.10
Aquifer(s): **5 year:**
10 year: -0.30

Measurements from last 10 years

Date	Depth to WL (ft)	Elev of WL (ft)	Change (ft)
1/23/1997	103.80	5168.20	-0.40
12/30/1997	103.70	5168.30	0.10
1/10/1999	103.20	5168.80	0.50
1/11/2000	102.90	5169.10	0.30
1/6/2001	102.70	5169.30	0.20
12/28/2001	102.90	5169.10	-0.20
12/29/2002	102.80	5169.20	0.10
1/8/2004	102.80	5169.20	0.00
1/19/2005	102.60	5169.40	0.20
2/3/2006	103.80	5168.20	-1.20
12/15/2006	103.70	5168.30	0.10

All Historic Measurements



Well Name: ROHRBAUGH, EDWARD **Owner:** EDWARD ROHRBAUGH
Permit #: - - **Location #:** SC00705514DCC **USGS Site ID:**

Division: 1 **Water District:** 65 **County:** LINCOLN
Location: Q160 Q40 Q10 Section Twnshp Range PM Distance from section lines:
 SE SW SW 14 7 S 55 W S **From N/S line:** 400 S **From E/W line:** 2510 E

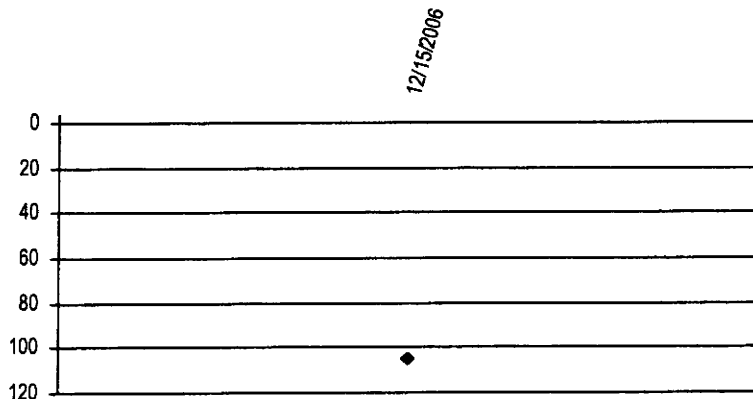
UTM Coordinates (NAD83): **Northing (UTM y):** 4365911.5 **Easting (UTM x):** 627552.4 **Spotted from section lines**
Latitude/Longitude (decimal degrees):

Surface Elevation (ft): 5428 **Water Level Change**
Well depth (ft): **1 year:**
Aquifer(s): OGALLALA **5 year:**
10 year:

Measurements from last 10 years

Date	Depth to WL (ft)	Elev of WL (ft)	Change (ft)
12/15/2006	105.40	5322.60	

All Historic Measurements



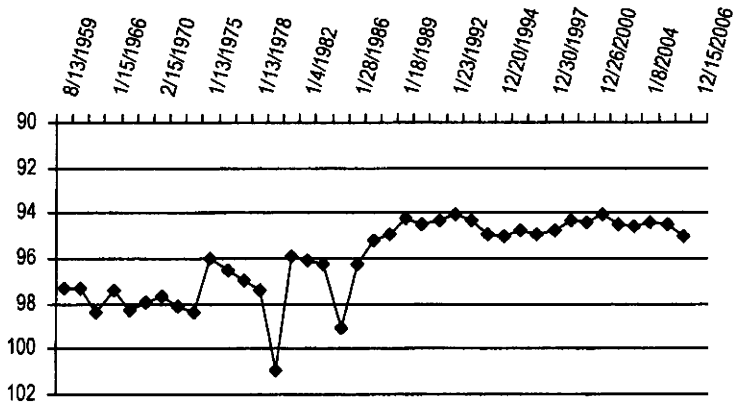
**NORTHERN HIGH PLAINS
DISTRICT: ARIKAREE**

Well Name: ROHRBAUGH, EDWARD **Owner:**
Permit #: - - **Location #:** SC00705523ABB **USGS Site ID:** 392540103310000
Division: 1 **Water District:** 65 **County:** LINCOLN
Location: Q160 Q40 Q10 Section Twnshp Range PM Distance from section lines:
 NE NW NW 23 7 S 55 W S **From N/S line:** **From E/W line:**
UTM Coordinates (NAD83): Northing (UTM y): 4365689.7 Easting (UTM x): 627601.0 Spotted from quarters
Latitude/Longitude (decimal degrees): 39.431307 -103.517396
Surface Elevation (ft): 5426 **Water Level Change**
Well depth (ft): 111 **1 year:**
Aquifer(s): **5 year:**
10 year:

Measurements from last 10 years

Date	Depth to WL (ft)	Elev of WL (ft)	Change (ft)
1/23/1997	94.90	5331.10	-0.10
12/30/1997	94.80	5331.20	0.10
1/10/1999	94.30	5331.70	0.50
1/2/2000	94.40	5331.60	-0.10
12/26/2000	94.10	5331.90	0.30
12/28/2001	94.50	5331.50	-0.40
12/29/2002	94.60	5331.40	-0.10
1/8/2004	94.40	5331.60	0.20
1/19/2005	94.50	5331.50	-0.10
2/3/2006	95.00	5331.00	-0.50
12/15/2006			

All Historic Measurements

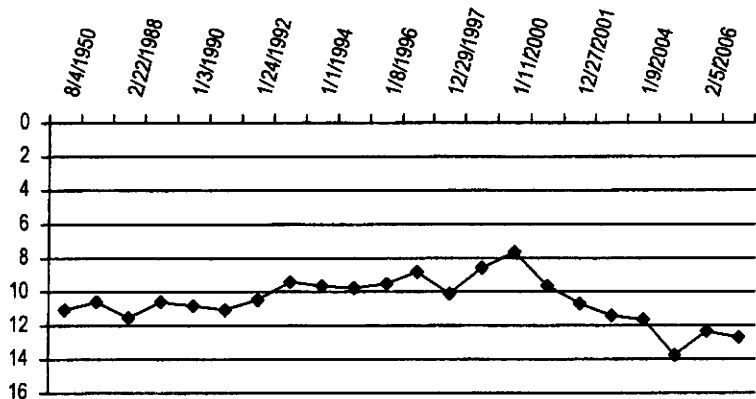


Well Name: REID, DAVID **Owner:**
Permit #: - - **Location #:** SC00804917CCB **USGS Site ID:** 392050102543000
Division: 1 **Water District:** 49 **County:** KIT CARSON
Location: Q160 Q40 Q10 Section Twnshp Range PM Distance from section lines:
 SW SW NW 17 8 S 49 W S **From N/S line:** **From E/W line:**
UTM Coordinates (NAD83): Northing (UTM y): 4357394.7 Easting (UTM x): 680145.2 Spotted from quarters
Latitude/Longitude (decimal degrees): 39.347233 -102.909438
Surface Elevation (ft): 4565 **Water Level Change**
Well depth (ft): 18 **1 year:** 1.10
Aquifer(s): **5 year:** -2.00
10 year: -3.20

Measurements from last 10 years

Date	Depth to WL (ft)	Elev of WL (ft)	Change (ft)
1/23/1997	8.80	4556.20	0.70
12/29/1997	10.10	4554.90	-1.30
1/20/1999	8.60	4556.40	1.50
1/11/2000	7.70	4557.30	0.90
12/26/2000	9.70	4555.30	-2.00
12/27/2001	10.70	4554.30	-1.00
12/28/2002	11.40	4553.60	-0.70
1/9/2004	11.70	4553.30	-0.30
1/18/2005	13.80	4551.20	-2.10
2/5/2006	12.30	4552.70	1.50
12/15/2006	12.70	4552.30	-0.40

All Historic Measurements



**NORTHERN HIGH PLAINS
DISTRICT: ARIKAREE**

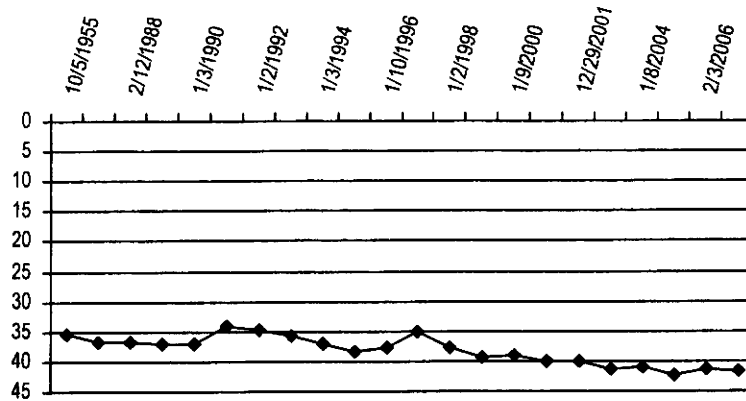
Well Name: CONRAD, RALPH **Owner:**
Permit #: 15380 - F - **Location #:** SC00805110ABB2 **USGS Site ID:** 392230103052000
Division: 1 **Water District:** 49 **County:** KIT CARSON
Location: Q160 Q40 Q10 Section Twnshp Range PM Distance from section lines:
 NE NW NW 10 8 S 51 W S **From N/S line:** **From E/W line:**
UTM Coordinates (NAD83): Northing (UTM y): 4359988.7 Easting (UTM x): 664679.3 Spotted from quarters
Latitude/Longitude (decimal degrees): 39.373678 -103.088184

Surface Elevation (ft): 4875 **Water Level Change**
Well depth (ft): 74 **1 year:** 0.70
Aquifer(s): **5 year:**
10 year: -4.00

Measurements from last 10 years

Date	Depth to WL (ft)	Elev of WL (ft)	Change (ft)
1/23/1997	35.00	4840.00	2.80
1/2/1998	37.70	4837.30	-2.70
1/10/1999	39.40	4835.60	-1.70
1/9/2000	39.10	4835.90	0.30
1/6/2001	39.90	4835.10	-0.80
12/29/2001	40.00	4835.00	-0.10
12/30/2002	41.20	4833.80	-1.20
1/8/2004	41.10	4833.90	0.10
1/20/2005	42.50	4832.50	-1.40
2/3/2006	41.20	4833.80	1.30
12/15/2006	41.80	4833.20	-0.60

All Historic Measurements



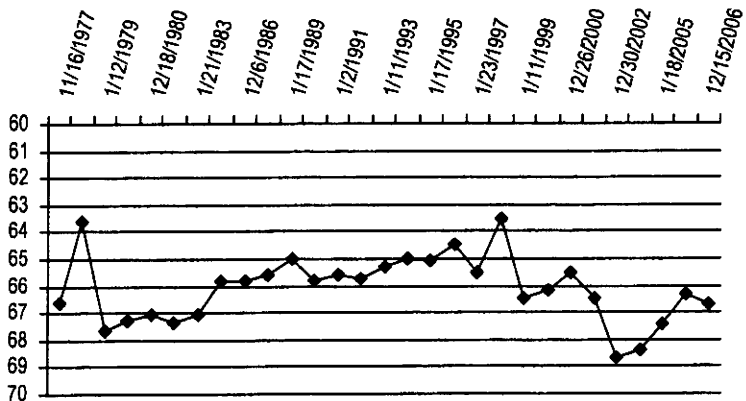
Well Name: HEGER, CAROLYN K. **Owner:**
Permit #: 630 - RF - **Location #:** SC00805224CCB1 **USGS Site ID:** 392004103102301
Division: 1 **Water District:** 49 **County:** LINCOLN
Location: Q160 Q40 Q10 Section Twnshp Range PM Distance from section lines:
 SW SW NW 24 8 S 52 W S **From N/S line:** **From E/W line:**
UTM Coordinates (NAD83): Northing (UTM y): 4355462.1 Easting (UTM x): 657483.2 Spotted from quarters
Latitude/Longitude (decimal degrees): 39.334253 -103.172747

Surface Elevation (ft): 5045 **Water Level Change**
Well depth (ft): 110 **1 year:** 0.70
Aquifer(s): **5 year:** -0.20
10 year: -2.20

Measurements from last 10 years

Date	Depth to WL (ft)	Elev of WL (ft)	Change (ft)
1/23/1997	65.50	4979.50	-1.00
12/29/1997	63.50	4981.50	2.00
1/11/1999	66.50	4978.50	-3.00
1/11/2000	66.20	4978.80	0.30
12/26/2000	65.50	4979.50	0.70
12/27/2001	66.50	4978.50	-1.00
12/30/2002	68.70	4976.30	-2.20
1/8/2004	68.40	4976.60	0.30
1/18/2005	67.40	4977.60	1.00
2/3/2006	66.30	4978.70	1.10
12/15/2006	66.70	4978.30	-0.40

All Historic Measurements



**NORTHERN HIGH PLAINS
DISTRICT: ARIKAREE**

Well Name: LILES, THELMA

Owner:

Permit #: - - **Location #:** SC00805230DCA **USGS Site ID:** 391910103152000

Division: 1 **Water District:** 49 **County:** LINCOLN

Location: Q160 Q40 Q10 Section Twtnshp Range PM Distance from section lines:
SE SW NE 30 8 S 52 W S **From N/S line:** **From E/W line:**

UTM Coordinates (NAD83): Northing (UTM y): 4353734.0 Easting (UTM x): 650458.3 Spotted from quarters

Latitude/Longitude (decimal degrees): 39.319940 -103.254607

Surface Elevation (ft): 5158

Water Level Change

Well depth (ft): 76

1 year: 13.70

Aquifer(s):

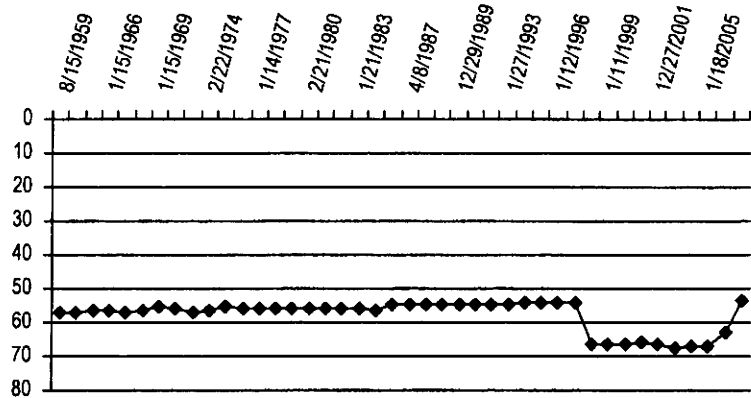
5 year: 13.40

10 year: 0.80

Measurements from last 10 years

Date	Depth to WL (ft)	Elev of WL (ft)	Change (ft)
1/23/1997	54.00	5104.00	0.10
12/29/1997	66.70	5091.30	-12.70
1/11/1999	66.70	5091.30	0.00
1/11/2000	66.60	5091.40	0.10
12/26/2000	66.10	5091.90	0.50
12/27/2001	66.70	5091.30	-0.60
12/30/2002	67.40	5090.60	-0.70
1/8/2004	67.30	5090.70	0.10
1/18/2005	67.00	5091.00	0.30
2/3/2006	63.10	5094.90	3.90
12/15/2006	53.30	5104.70	9.80

All Historic Measurements



Well Name: BORDERS, RICHARD

Owner:

Permit #: - - **Location #:** SC00805435AAD **USGS Site ID:** 391850103240000

Division: 1 **Water District:** 65 **County:** LINCOLN

Location: Q160 Q40 Q10 Section Twtnshp Range PM Distance from section lines:
NE NE SE 35 8 S 54 W S **From N/S line:** **From E/W line:**

UTM Coordinates (NAD83): Northing (UTM y): 4352831.5 Easting (UTM x): 638017.8 Spotted from quarters

Latitude/Longitude (decimal degrees): 39.313885 -103.399053

Surface Elevation (ft): 5390

Water Level Change

Well depth (ft): 77

1 year: -0.50

Aquifer(s):

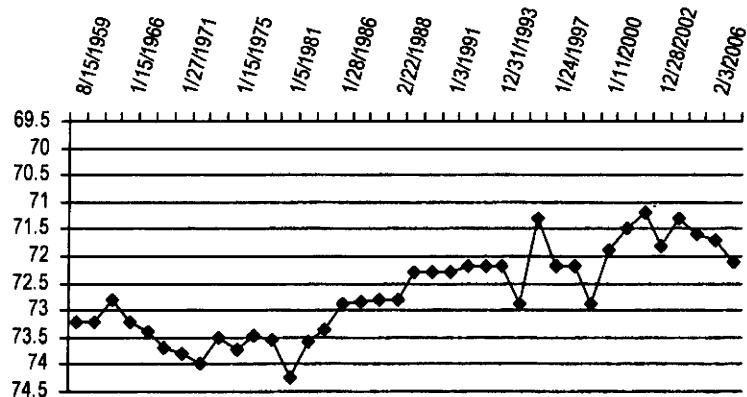
5 year: -0.90

10 year: -0.80

Measurements from last 10 years

Date	Depth to WL (ft)	Elev of WL (ft)	Change (ft)
1/24/1997	72.20	5317.80	-0.90
12/30/1997	72.20	5317.80	0.00
1/11/1999	72.90	5317.10	-0.70
1/11/2000	71.90	5318.10	1.00
12/26/2000	71.50	5318.50	0.40
12/27/2001	71.20	5318.80	0.30
12/28/2002	71.80	5318.20	-0.60
1/11/2004	71.30	5318.70	0.50
1/18/2005	71.60	5318.40	-0.30
2/3/2006	71.70	5318.30	-0.10
12/15/2006	72.10	5317.90	-0.40

All Historic Measurements



**NORTHERN HIGH PLAINS
DISTRICT: ARIKAREE**

Well Name: ANDERSEN, LU GALE **Owner:**
Permit #: - - **Location #:** SC00805507DDA1 **USGS Site ID:** 392148103350401

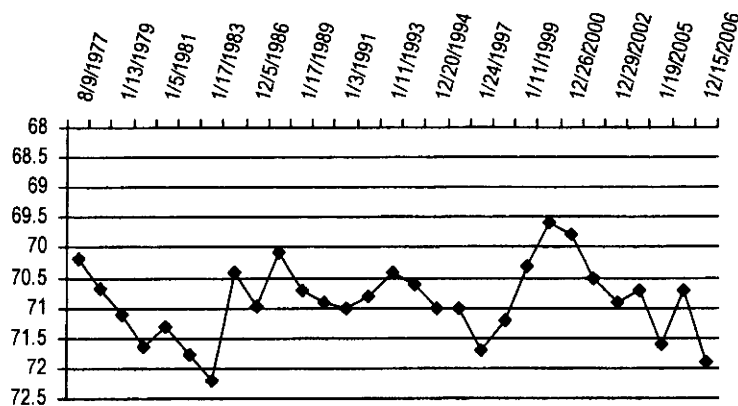
Division: 1 **Water District:** 65 **County:** LINCOLN
Location: Q160 Q40 Q10 Section Twnshp Range PM Distance from section lines:
 SE SE NE 7 8 S 55 W S **From N/S line:** **From E/W line:**
UTM Coordinates (NAD83): Northing (UTM y): 4357984.6 Easting (UTM x): 621810.5 Spotted from quarters
Latitude/Longitude (decimal degrees): 39.362738 -103.586058

Surface Elevation (ft): 5610 **Water Level Change**
Well depth (ft): 102 **1 year:** -0.30
Aquifer(s): **5 year:** -1.40
10 year: -0.90

Measurements from last 10 years

Date	Depth to WL (ft)	Elev of WL (ft)	Change (ft)
1/24/1997	71.70	5538.30	-0.70
12/30/1997	71.20	5538.80	0.50
1/11/1999	70.30	5539.70	0.90
1/10/2000	69.60	5540.40	0.70
12/26/2000	69.80	5540.20	-0.20
12/28/2001	70.50	5539.50	-0.70
12/29/2002	70.90	5539.10	-0.40
1/8/2004	70.70	5539.30	0.20
1/19/2005	71.60	5538.40	-0.90
2/3/2006	70.70	5539.30	0.90
12/15/2006	71.90	5538.10	-1.20

All Historic Measurements



Well Name: GRIMES, J.S. **Owner:**
Permit #: - - **Location #:** SC00905035BCC1 **USGS Site ID:** 391317102575901

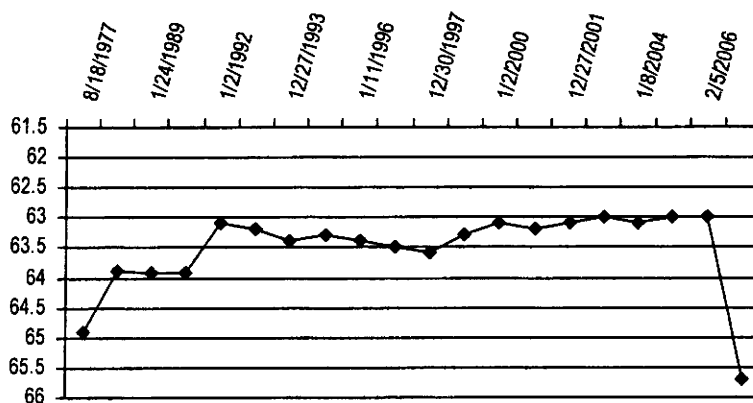
Division: 1 **Water District:** 49 **County:** KIT CARSON
Location: Q160 Q40 Q10 Section Twnshp Range PM Distance from section lines:
 NW SW SW 35 9 S 50 W S **From N/S line:** **From E/W line:**
UTM Coordinates (NAD83): Northing (UTM y): 4343359.7 Easting (UTM x): 675455.7 Spotted from quarters
Latitude/Longitude (decimal degrees): 39.221808 -102.967485

Surface Elevation (ft): 4785 **Water Level Change**
Well depth (ft): 78 **1 year:** -2.70
Aquifer(s): **5 year:**
10 year: -2.30

Measurements from last 10 years

Date	Depth to WL (ft)	Elev of WL (ft)	Change (ft)
1/24/1997	63.50	4721.50	-0.10
12/30/1997	63.60	4721.40	-0.10
1/8/1999	63.30	4721.70	0.30
1/2/2000	63.10	4721.90	0.20
1/12/2001	63.20	4721.80	-0.10
12/27/2001	63.10	4721.90	0.10
12/24/2002	63.00	4722.00	0.10
1/8/2004	63.10	4721.90	-0.10
1/19/2005	63.00	4722.00	0.10
2/5/2006	63.00	4722.00	0.00
12/15/2006	65.70	4719.30	-2.70

All Historic Measurements



**NORTHERN HIGH PLAINS
DISTRICT: ARIKAREE**

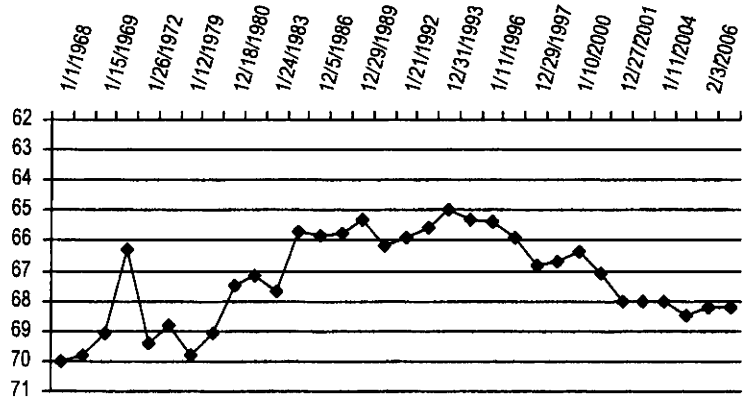
Well Name: EDER, GEORGE **Owner:**
Permit #: 11726 - FP - **Location #:** SC00905214CCC **USGS Site ID:** 391540103113000
Division: 1 **Water District:** 49 **County:** LINCOLN
Location: Q160 Q40 Q10 Section Twshp Range PM Distance from section lines:
 SW SW SW 14 9 S 52 W S **From N/S line:** **From E/W line:**
UTM Coordinates (NAD83): **Northing (UTM y):** 4347162.5 **Easting (UTM x):** 656049.4 **Spotted from quarters**
Latitude/Longitude (decimal degrees): 39.259764 -103.191300

Surface Elevation (ft): 5150 **Water Level Change**
Well depth (ft): 245 **1 year:** 0.30
Aquifer(s): **5 year:** -0.20
10 year: -2.80

Measurements from last 10 years

Date	Depth to WL (ft)	Elev of WL (ft)	Change (ft)
1/24/1997	65.90	5084.10	-0.50
12/29/1997	66.80	5083.20	-0.90
1/11/1999	66.70	5083.30	0.10
1/10/2000	66.40	5083.60	0.30
12/26/2000	67.10	5082.90	-0.70
12/27/2001	68.00	5082.00	-0.90
12/28/2002	68.00	5082.00	0.00
1/11/2004	68.00	5082.00	0.00
1/18/2005	68.50	5081.50	-0.50
2/3/2006	68.20	5081.80	0.30
12/15/2006	68.20	5081.80	0.00

All Historic Measurements



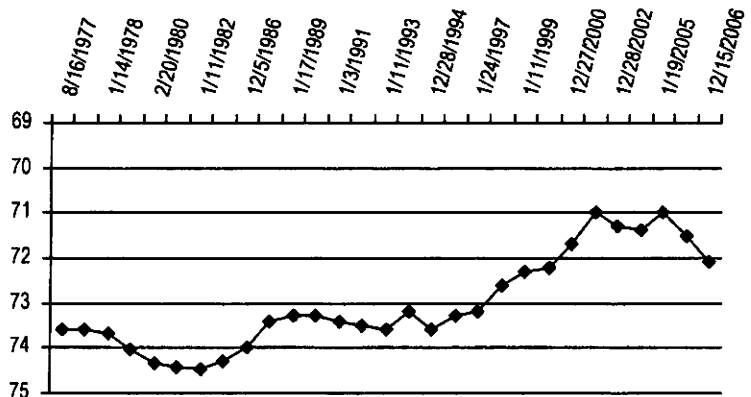
Well Name: SITTON, STACEY **Owner:**
Permit #: - - **Location #:** SC00905413DDD1 **USGS Site ID:** 391533103224401
Division: 1 **Water District:** 65 **County:** LINCOLN
Location: Q160 Q40 Q10 Section Twshp Range PM Distance from section lines:
 SE SE SE 13 9 S 54 W S **From N/S line:** **From E/W line:**
UTM Coordinates (NAD83): **Northing (UTM y):** 4346839.9 **Easting (UTM x):** 639735.0 **Spotted from quarters**
Latitude/Longitude (decimal degrees): 39.259641 -103.380385

Surface Elevation (ft): 5420 **Water Level Change**
Well depth (ft): 89 **1 year:** -1.10
Aquifer(s): **5 year:** -1.10
10 year: 1.20

Measurements from last 10 years

Date	Depth to WL (ft)	Elev of WL (ft)	Change (ft)
1/24/1997	73.20	5346.80	0.10
12/30/1997	72.60	5347.40	0.60
1/11/1999	72.30	5347.70	0.30
1/11/2000	72.20	5347.80	0.10
12/27/2000	71.70	5348.30	0.50
12/27/2001	71.00	5349.00	0.70
12/28/2002	71.30	5348.70	-0.30
1/11/2004	71.40	5348.60	-0.10
1/19/2005	71.00	5349.00	0.40
2/3/2006	71.50	5348.50	-0.50
12/15/2006	72.10	5347.90	-0.60

All Historic Measurements



**NORTHERN HIGH PLAINS
DISTRICT: ARIKAREE**

Well Name: TOWN OF GENOA

Owner:

Permit #: - - **Location #:** SC00905501DDC1 **USGS Site ID:** 391717103294001

Division: 1 **Water District:** 65 **County:** LINCOLN

Location: Q160 Q40 Q10 Section Township Range PM Distance from section lines:
SE SE SW 1 9 S 55 W S **From N/S line:** **From E/W line:**

UTM Coordinates (NAD83): Northing (UTM y): 4349886.4 Easting (UTM x): 629816.0 Spotted from quarters

Latitude/Longitude (decimal degrees): 39.288626 -103.494727

Surface Elevation (ft): 5570

Well depth (ft): 80

Aquifer(s):

Water Level Change

1 year: 0.10

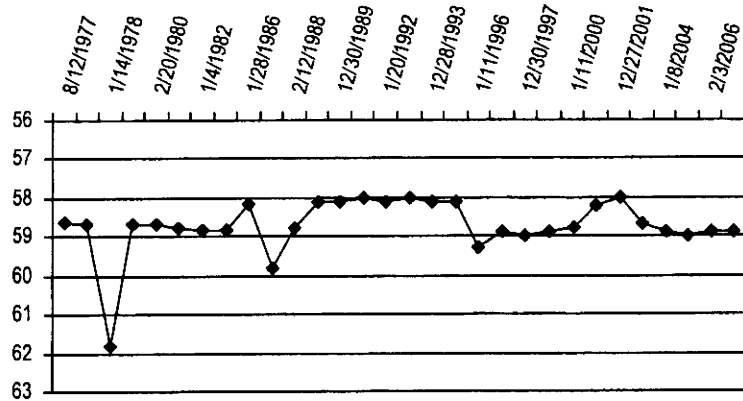
5 year: -0.90

10 year: 0.40

Measurements from last 10 years

Date	Depth to WL (ft)	Elev of WL (ft)	Change (ft)
1/24/1997	58.90	5511.10	0.40
12/30/1997	59.00	5511.00	-0.10
1/11/1999	58.90	5511.10	0.10
1/11/2000	58.80	5511.20	0.10
12/26/2000	58.20	5511.80	0.60
12/27/2001	58.00	5512.00	0.20
12/28/2002	58.70	5511.30	-0.70
1/8/2004	58.90	5511.10	-0.20
1/19/2005	59.00	5511.00	-0.10
2/3/2006	58.90	5511.10	0.10
12/15/2006	58.90	5511.10	0.00

All Historic Measurements



Well Name: LUFT, GEORGE

Owner:

Permit #: - - **Location #:** SC01005302CCC1 **USGS Site ID:** 391203103181501

Division: 1 **Water District:** 49 **County:** LINCOLN

Location: Q160 Q40 Q10 Section Township Range PM Distance from section lines:
SW SW SW 2 10 S 53 W S **From N/S line:** **From E/W line:**

UTM Coordinates (NAD83): Northing (UTM y): 4340519.9 Easting (UTM x): 646463.5 Spotted from quarters

Latitude/Longitude (decimal degrees): 39.201606 -103.303801

Surface Elevation (ft): 5315

Well depth (ft): 55

Aquifer(s):

Water Level Change

1 year: -0.30

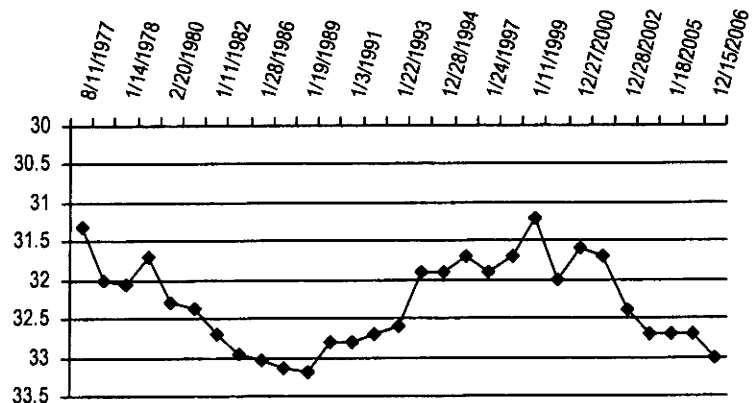
5 year: -1.30

10 year: -1.30

Measurements from last 10 years

Date	Depth to WL (ft)	Elev of WL (ft)	Change (ft)
1/24/1997	31.90	5283.10	-0.20
12/29/1997	31.70	5283.30	0.20
1/11/1999	31.20	5283.80	0.50
1/15/2000	32.00	5283.00	-0.80
12/27/2000	31.60	5283.40	0.40
12/27/2001	31.70	5283.30	-0.10
12/28/2002	32.40	5282.60	-0.70
1/11/2004	32.70	5282.30	-0.30
1/18/2005	32.70	5282.30	0.00
2/3/2006	32.70	5282.30	0.00
12/15/2006	33.00	5282.00	-0.30

All Historic Measurements



**NORTHERN HIGH PLAINS
DISTRICT: ARIKAREE**

Well Name: LANGENDOERFER, E.

Owner:

Permit #: 7006 - F -

Location #: SC5.504536DCB

USGS Site ID: 393405102213600

Division: 1 **Water District:** 37 **County:** KIT CARSON

Location: Q160 Q40 Q10 Section **Twnshp** **Range** **PM** **Distance from section lines:**
 SE SW NW 36 5 H S 45 W S **From N/S line:** **From E/W line:**

UTM Coordinates (NAD83): **Northing (UTM y):** 4389649.0 **Easting (UTM x):** 359605.3 *Spotted from quarters*

Latitude/Longitude (decimal degrees): 39.645120 -106.636260

Surface Elevation (ft): 3830

Water Level Change

Well depth (ft): 90

1 year: -0.20

Aquifer(s):

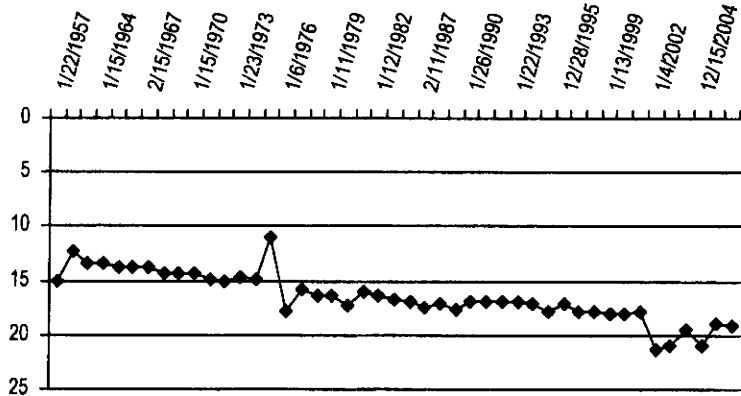
5 year: 2.10

10 year: -1.30

Measurements from last 10 years

Date	Depth to WL (ft)	Elev of WL (ft)	Change (ft)
1/3/1997	17.90	3812.10	-0.80
1/11/1998	17.90	3812.10	0.00
1/13/1999	18.00	3812.00	-0.10
1/17/2000	18.00	3812.00	0.00
1/11/2001	17.90	3812.10	0.10
1/4/2002	21.30	3808.70	-3.40
1/4/2003	21.00	3809.00	0.30
1/13/2004	19.40	3810.60	1.60
12/15/2004	21.00	3809.00	-1.60
1/26/2006	19.00	3811.00	2.00
1/26/2007	19.20	3810.80	-0.20

All Historic Measurements



THIS PAGE INTENTIONALLY BLANK

Plains Ground Water Management District

**Northern High Plains
Designated Ground Water Basin**

THIS PAGE INTENTIONALLY BLANK

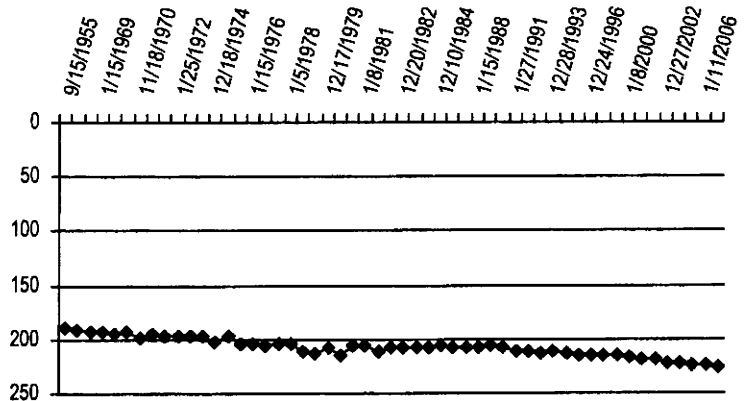
**NORTHERN HIGH PLAINS
DISTRICT: PLAINS**

Well Name: JOHNSON, D.R. & K.M. **Owner:**
Permit #: 20439 - FP - **Location #:** SC00604216DCB **USGS Site ID:** 393107102055000
Division: 1 **Water District:** 49 **County:** KIT CARSON
Location: Q160 Q40 Q10 Section Twnshp Range PM Distance from section lines:
 SE SW NW 16 6 S 42 W S *From N/S line:* *From E/W line:*
UTM Coordinates (NAD83): *Northing (UTM y):* 4378295.1 *Easting (UTM x):* 749464.1 *Spotted from quarters*
Latitude/Longitude (decimal degrees): 39.518099 -102.098032
Surface Elevation (ft): 3898 **Water Level Change**
Well depth (ft): 313 **1 year:** -2.81
Aquifer(s): **5 year:**
10 year: -10.79

Measurements from last 10 years

Date	Depth to WL (ft)	Elev of WL (ft)	Change (ft)
12/29/1997	215.72	3682.28	-0.23
1/10/1999	215.80	3682.20	-0.08
1/8/2000	216.42	3681.58	-0.62
1/20/2001	218.20	3679.80	-1.78
1/19/2002	219.33	3678.67	-1.13
12/27/2002	222.20	3675.80	-2.87
12/30/2003	222.17	3675.83	0.03
12/18/2004	223.83	3674.17	-1.66
1/11/2006	223.70	3674.30	0.13
4/2/2007	226.51	3671.49	-2.81

All Historic Measurements

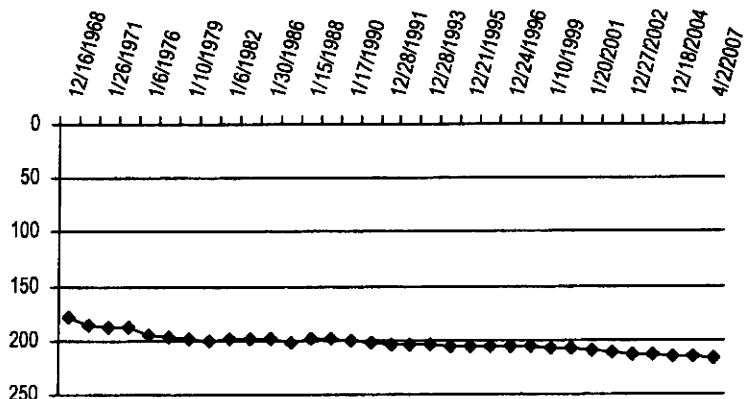


Well Name: FORTMEYER, JOHN L. **Owner:**
Permit #: 12962 - FP - **Location #:** SC00604220ACD **USGS Site ID:** 393034102064800
Division: 1 **Water District:** 49 **County:** KIT CARSON
Location: Q160 Q40 Q10 Section Twnshp Range PM Distance from section lines:
 NE SW SE 20 6 S 42 W S *From N/S line:* *From E/W line:*
UTM Coordinates (NAD83): *Northing (UTM y):* 4377279.1 *Easting (UTM x):* 748067.2 *Spotted from quarters*
Latitude/Longitude (decimal degrees): 39.509360 -102.114642
Surface Elevation (ft): 3910 **Water Level Change**
Well depth (ft): 306 **1 year:** -0.40
Aquifer(s): **5 year:**
10 year: -9.29

Measurements from last 10 years

Date	Depth to WL (ft)	Elev of WL (ft)	Change (ft)
12/29/1997	206.78	3703.22	-0.90
1/10/1999	207.78	3702.22	-1.00
1/8/2000	208.30	3701.70	-0.52
1/20/2001	210.08	3699.92	-1.78
1/19/2002	211.22	3698.78	-1.14
12/27/2002	213.54	3696.46	-2.32
12/30/2003	213.70	3696.30	-0.16
12/18/2004	215.11	3694.89	-1.41
1/11/2006	215.67	3694.33	-0.56
4/2/2007	216.07	3693.93	-0.40

All Historic Measurements



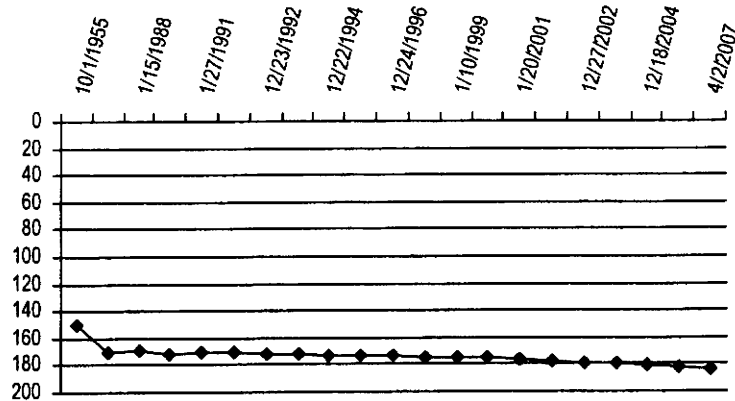
**NORTHERN HIGH PLAINS
DISTRICT: PLAINS**

Well Name: FORTMEYER, KEITH **Owner:**
Permit #: 20438 - FP - **Location #:** SC00604223BDD **USGS Site ID:** 393031102034800
Division: 1 **Water District:** 49 **County:** KIT CARSON
Location: Q160 Q40 Q10 Section Twnshp Range PM Distance from section lines:
 NW SE SE 23 6 S 42 W S **From N/S line:** **From E/W line:**
UTM Coordinates (NAD83): Northing (UTM y): 4377323.1 Easting (UTM x): 752499.2 Spotted from quarters
Latitude/Longitude (decimal degrees): 39.508466 -102.063137
Surface Elevation (ft): 3845 **Water Level Change**
Well depth (ft): 285 **1 year:** -2.38
Aquifer(s): **5 year:**
10 year: -10.13

Measurements from last 10 years

Date	Depth to WL (ft)	Elev of WL (ft)	Change (ft)
12/29/1997	174.39	3670.61	-0.19
1/10/1999	175.67	3669.33	-1.28
1/8/2000	175.60	3669.40	0.07
1/20/2001	176.95	3668.05	-1.35
1/19/2002	177.72	3667.28	-0.77
12/27/2002	179.28	3665.72	-1.56
12/30/2003	180.05	3664.95	-0.77
12/18/2004	181.50	3663.50	-1.45
1/11/2006	182.14	3662.86	-0.64
4/2/2007	184.52	3660.48	-2.38

All Historic Measurements

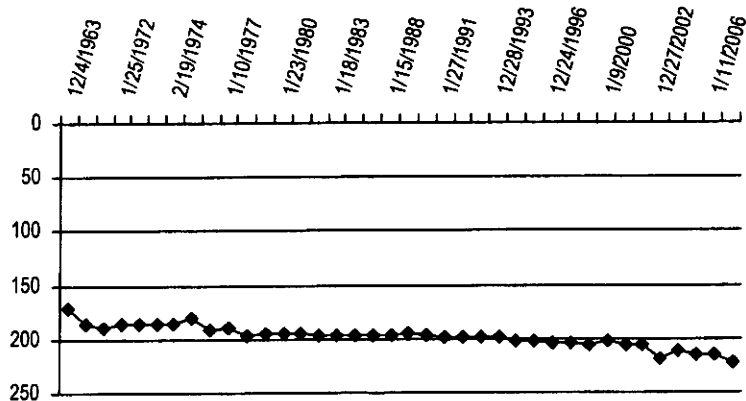


Well Name: SALL, MELVIN A. **Owner:**
Permit #: 4878 - FP - **Location #:** SC00604227DCB **USGS Site ID:** 392922102045000
Division: 1 **Water District:** 49 **County:** KIT CARSON
Location: Q160 Q40 Q10 Section Twnshp Range PM Distance from section lines:
 SE SW NW 27 6 S 42 W S **From N/S line:** **From E/W line:**
UTM Coordinates (NAD83): Northing (UTM y): 4375086.1 Easting (UTM x): 751135.1 Spotted from quarters
Latitude/Longitude (decimal degrees): 39.488735 -102.079827
Surface Elevation (ft): 3900 **Water Level Change**
Well depth (ft): 312 **1 year:** -7.42
Aquifer(s): **5 year:**
10 year: -18.60

Measurements from last 10 years

Date	Depth to WL (ft)	Elev of WL (ft)	Change (ft)
12/29/1997	203.70	3696.30	0.09
1/10/1999	205.97	3694.03	-2.27
1/9/2000	202.40	3697.60	3.57
1/20/2001	205.07	3694.93	-2.67
1/19/2002	206.52	3693.48	-1.45
12/27/2002	219.12	3680.88	-12.60
12/30/2003	211.01	3688.99	8.11
12/18/2004	214.23	3685.77	-3.22
1/11/2006	214.88	3685.12	-0.65
4/2/2007	222.30	3677.70	-7.42

All Historic Measurements



**NORTHERN HIGH PLAINS
DISTRICT: PLAINS**

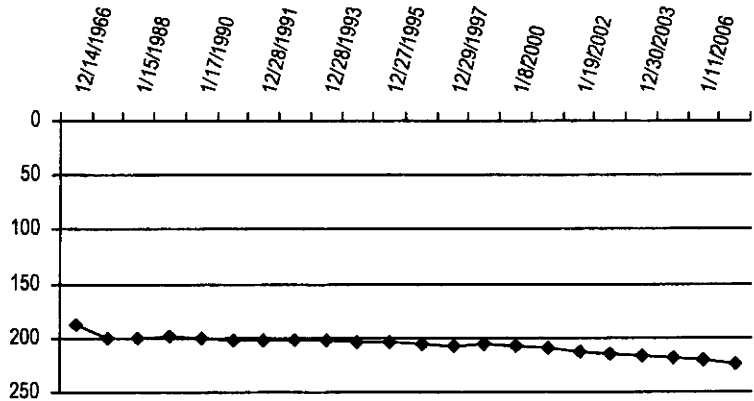
Well Name: PIZEL, ALLEN **Owner:**
Permit #: 11295 - FP - **Location #:** SC00604233CCC **USGS Site ID:** 392821102063200
Division: 1 **Water District:** 49 **County:** KIT CARSON
Location: Q160 Q40 Q10 Section Twnshp Range PM Distance from section lines:
 SW SW SW 33 6 S 42 W S **From N/S line:** **From E/W line:**
UTM Coordinates (NAD83): Northing (UTM y): 4373246.6 Easting (UTM x): 748742.5 Spotted from quarters
Latitude/Longitude (decimal degrees): 39.472876 -102.108301

Surface Elevation (ft): 3935 **Water Level Change**
Well depth (ft): 321 **1 year:** -4.36
Aquifer(s): **5 year:**
10 year: -17.52

Measurements from last 10 years

Date	Depth to WL (ft)	Elev of WL (ft)	Change (ft)
12/29/1997	206.89	3728.11	-1.87
1/10/1999	206.60	3728.40	0.29
1/8/2000	207.56	3727.44	-0.96
1/20/2001	210.44	3724.56	-2.88
1/19/2002	212.40	3722.60	-1.96
12/27/2002	215.56	3719.44	-3.16
12/30/2003	216.71	3718.29	-1.15
12/18/2004	218.33	3716.67	-1.62
1/11/2006	220.05	3714.95	-1.72
4/2/2007	224.41	3710.59	-4.36

All Historic Measurements



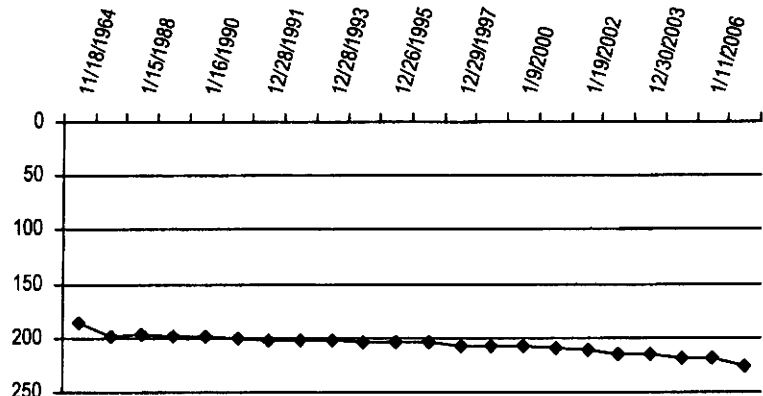
Well Name: GERGEN, ROSE TRUST **Owner:**
Permit #: 6387 - FP - **Location #:** SC00604235CAB **USGS Site ID:** 392843102040200
Division: 1 **Water District:** 49 **County:** KIT CARSON
Location: Q160 Q40 Q10 Section Twnshp Range PM Distance from section lines:
 SW NE NW 35 6 S 42 W S **From N/S line:** **From E/W line:**
UTM Coordinates (NAD83): Northing (UTM y): 4373895.6 Easting (UTM x): 752357.9 Spotted from quarters
Latitude/Longitude (decimal degrees): 39.477664 -102.066076

Surface Elevation (ft): 3895 **Water Level Change**
Well depth (ft): 325 **1 year:** -5.81
Aquifer(s): **5 year:**
10 year: -18.07

Measurements from last 10 years

Date	Depth to WL (ft)	Elev of WL (ft)	Change (ft)
12/29/1997	207.20	3687.80	-2.42
1/10/1999	207.44	3687.56	-0.24
1/9/2000	207.83	3687.17	-0.39
1/20/2001	210.08	3684.92	-2.25
1/19/2002	211.30	3683.70	-1.22
12/27/2002	214.67	3680.33	-3.37
12/30/2003	215.47	3679.53	-0.80
12/18/2004	218.52	3676.48	-3.05
1/11/2006	219.46	3675.54	-0.94
4/4/2007	225.27	3669.73	-5.81

All Historic Measurements



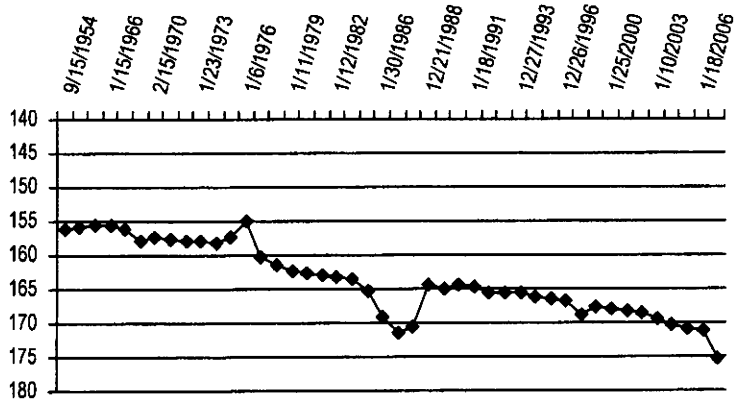
**NORTHERN HIGH PLAINS
DISTRICT: PLAINS**

Well Name: RICHARDS, RUTH. **Owner:**
Permit #: 19996 - FP - **Location #:** SC00604512CDC **USGS Site ID:** 393159102225900
Division: 1 **Water District:** 49 **County:** KIT CARSON
Location: Q160 Q40 Q10 Section Twnshp Range PM Distance from section lines:
 SW SE SW 12 6 S 45 W S **From N/S line:** **From E/W line:**
UTM Coordinates (NAD83): Northing (UTM y): 4379306.5 Easting (UTM x): 724955.4 Spotted from quarters
Latitude/Longitude (decimal degrees): 39.533969 -102.382501
Surface Elevation (ft): 4036 **Water Level Change**
Well depth (ft): 268 **1 year:** -4.08
Aquifer(s): **5 year:** -6.65
10 year:

Measurements from last 10 years

Date	Depth to WL (ft)	Elev of WL (ft)	Change (ft)
1/7/1998	168.71	3867.29	-1.87
1/12/1999	167.72	3868.28	0.99
1/25/2000	167.92	3868.08	-0.20
1/15/2001	168.28	3867.72	-0.36
1/18/2002	168.66	3867.34	-0.38
1/10/2003	169.55	3866.45	-0.89
1/7/2004	170.22	3865.78	-0.67
12/24/2004	170.75	3865.25	-0.53
1/18/2006	171.23	3864.77	-0.48
4/16/2007	175.31	3860.69	-4.08

All Historic Measurements

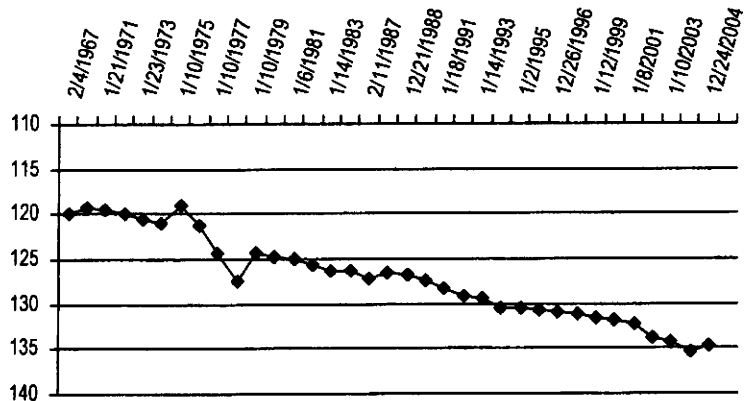


Well Name: McDONALD TRUST **Owner:**
Permit #: 10823 - FP - **Location #:** SC00604515CAC **USGS Site ID:** 393122102251400
Division: 1 **Water District:** 49 **County:** KIT CARSON
Location: Q160 Q40 Q10 Section Twnshp Range PM Distance from section lines:
 SW NE SW 15 6 S 45 W S **From N/S line:** **From E/W line:**
UTM Coordinates (NAD83): Northing (UTM y): 4378031.0 Easting (UTM x): 721770.1 Spotted from quarters
Latitude/Longitude (decimal degrees): 39.523316 -102.419954
Surface Elevation (ft): 4030 **Water Level Change**
Well depth (ft): 205 **1 year:**
Aquifer(s): **5 year:**
10 year:

Measurements from last 10 years

Date	Depth to WL (ft)	Elev of WL (ft)	Change (ft)
1/7/1998	131.24	3898.76	-0.29
1/12/1999	131.52	3898.48	-0.28
1/25/2000	131.73	3898.27	-0.21
1/8/2001	132.30	3897.70	-0.57
1/18/2002	133.90	3896.10	-1.60
1/10/2003	134.34	3895.66	-0.44
1/7/2004	135.30	3894.70	-0.96
12/24/2004	134.72	3895.28	0.58
4/16/2007			

All Historic Measurements



**NORTHERN HIGH PLAINS
DISTRICT: PLAINS**

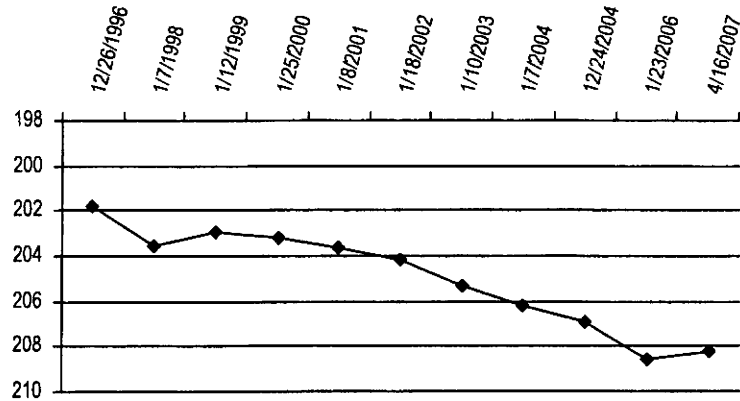
Well Name: GRAMM, LOYD TRUST **Owner:**
Permit #: 19904 - FP - **Location #:** SC00604523ABD **USGS Site ID:**
Division: 1 **Water District:** 49 **County:** KIT CARSON
Location: Q160 Q40 Q10 Section Twnshp Range PM Distance from section lines:
 NE NW SE 23 6 S 45 W S **From N/S line:** **From E/W line:**
UTM Coordinates (NAD83): Northing (UTM y): 4377270.0 Easting (UTM x): 723985.9 Spotted from quarters
Latitude/Longitude (decimal degrees): 39.515892 -102.394457

Surface Elevation (ft): **Water Level Change**
Well depth (ft): 304 **1 year:** 0.31
Aquifer(s): **5 year:** -4.08
10 year:

Measurements from last 10 years

Date	Depth to WL (ft)	Elev of WL (ft)	Change (ft)
1/7/1998	203.52		-1.77
1/12/1999	202.94		0.58
1/25/2000	203.19		-0.25
1/8/2001	203.65		-0.46
1/18/2002	204.17		-0.52
1/10/2003	205.30		-1.13
1/7/2004	206.20		-0.90
12/24/2004	206.88		-0.68
1/23/2006	208.56		-1.68
4/16/2007	208.25		0.31

All Historic Measurements



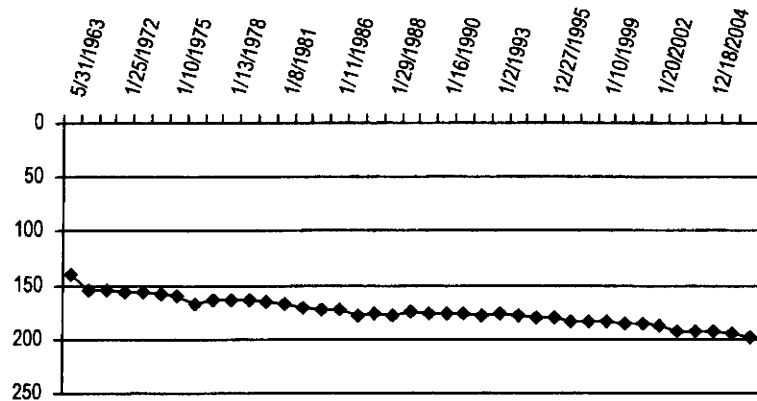
Well Name: KOEHLER, WAYNE E. **Owner:**
Permit #: 4206 - FP - **Location #:** SC00704222CBB **USGS Site ID:** 392546102052500
Division: 1 **Water District:** 49 **County:** KIT CARSON
Location: Q160 Q40 Q10 Section Twnshp Range PM Distance from section lines:
 SW NW NW 22 7 S 42 W S **From N/S line:** **From E/W line:**
UTM Coordinates (NAD83): Northing (UTM y): 4367942.6 Easting (UTM x): 750508.6 Spotted from quarters
Latitude/Longitude (decimal degrees): 39.424634 -102.089783

Surface Elevation (ft): 3930 **Water Level Change**
Well depth (ft): 290 **1 year:** -4.66
Aquifer(s): **5 year:**
10 year: -15.16

Measurements from last 10 years

Date	Depth to WL (ft)	Elev of WL (ft)	Change (ft)
12/30/1997	184.08	3745.92	-0.13
1/10/1999	184.58	3745.42	-0.50
1/9/2000	185.15	3744.85	-0.57
1/20/2001	186.10	3743.90	-0.95
1/20/2002	188.10	3741.90	-2.00
12/28/2002	192.50	3737.50	-4.40
12/30/2003	192.96	3737.04	-0.46
12/18/2004	193.46	3736.54	-0.50
1/23/2006	194.58	3735.42	-1.12
4/2/2007	199.24	3730.76	-4.66

All Historic Measurements



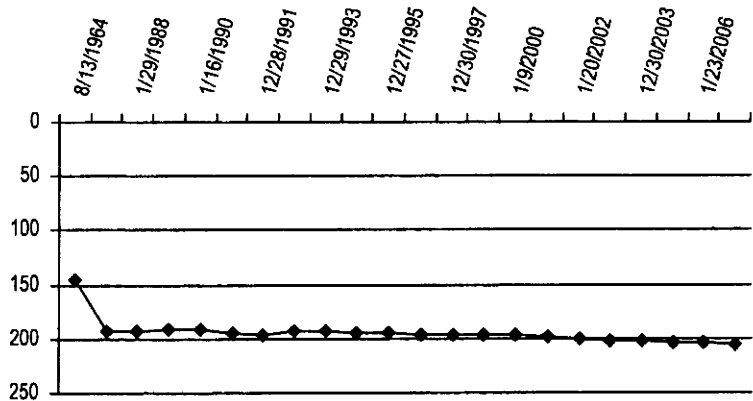
**NORTHERN HIGH PLAINS
DISTRICT: PLAINS**

Well Name: WRIGHT FARMS INC. **Owner:**
Permit #: 6006 - FP - **Location #:** SC00704223DDD **USGS Site ID:** 392450102031500
Division: 1 **Water District:** 49 **County:** KIT CARSON
Location: Q160 Q40 Q10 Section Twnshp Range PM Distance from section lines:
SE SE SE 23 7 S 42 W S **From N/S line:** **From E/W line:**
UTM Coordinates (NAD83): Northing (UTM y): 4367416.1 Easting (UTM x): 753590.7 Spotted from quarters
Latitude/Longitude (decimal degrees): 39.418995 -102.054222
Surface Elevation (ft): 3920 **Water Level Change**
Well depth (ft): 309 **1 year:** -1.30
Aquifer(s): **5 year:**
10 year: -8.41

Measurements from last 10 years

Date	Depth to WL (ft)	Elev of WL (ft)	Change (ft)
12/30/1997	196.78	3723.22	-0.48
1/10/1999	195.98	3724.02	0.80
1/9/2000	195.90	3724.10	0.08
1/20/2001	198.40	3721.60	-2.50
1/20/2002	199.79	3720.21	-1.39
12/28/2002	201.91	3718.09	-2.12
12/30/2003	202.84	3717.16	-0.93
12/18/2004	203.45	3716.55	-0.61
1/23/2006	203.89	3716.11	-0.44
4/2/2007	205.19	3714.81	-1.30

All Historic Measurements

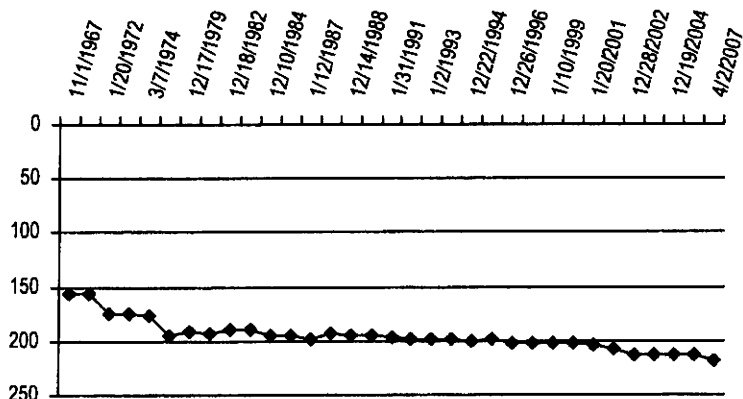


Well Name: PLAUTZ, GERALD **Owner:**
Permit #: 11554 - FP - **Location #:** SC00704231DBB **USGS Site ID:** 392339102081300
Division: 1 **Water District:** 49 **County:** KIT CARSON
Location: Q160 Q40 Q10 Section Twnshp Range PM Distance from section lines:
SE NW NW 31 7 S 42 W S **From N/S line:** **From E/W line:**
UTM Coordinates (NAD83): Northing (UTM y): 4364531.1 Easting (UTM x): 746594.6 Spotted from quarters
Latitude/Longitude (decimal degrees): 39.395060 -102.136457
Surface Elevation (ft): 3990 **Water Level Change**
Well depth (ft): 310 **1 year:** -5.16
Aquifer(s): **5 year:**
10 year: -16.47

Measurements from last 10 years

Date	Depth to WL (ft)	Elev of WL (ft)	Change (ft)
12/30/1997	202.06	3787.94	-0.77
1/10/1999	202.82	3787.18	-0.76
1/9/2000	202.40	3787.60	0.42
1/20/2001	204.02	3785.98	-1.62
1/19/2002	208.29	3781.71	-4.27
12/28/2002	213.14	3776.86	-4.85
12/31/2003	213.99	3776.01	-0.85
12/19/2004	213.67	3776.33	0.32
1/23/2006	213.37	3776.63	0.30
4/2/2007	218.53	3771.47	-5.16

All Historic Measurements



**NORTHERN HIGH PLAINS
DISTRICT: PLAINS**

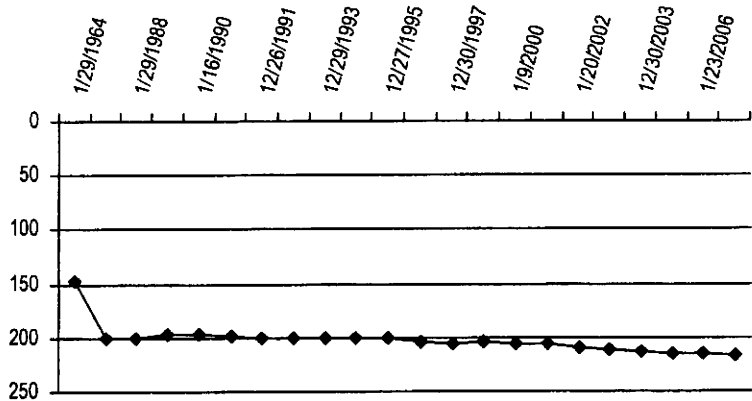
Well Name: HINKHOUSE, B. TRUST **Owner:**
Permit #: 5044 - FP - **Location #:** SC00704234BCB **USGS Site ID:** 392355102052500
Division: 1 **Water District:** 49 **County:** KIT CARSON
Location: Q160 Q40 Q10 Section Twnshp Range PM Distance from section lines:
 NW SW NW 34 7 S 42 W S **From N/S line:** **From E/W line:**
UTM Coordinates (NAD83): Northing (UTM y): 4365066.1 Easting (UTM x): 750611.9 Spotted from quarters
Latitude/Longitude (decimal degrees): 39.398718 -102.089662

Surface Elevation (ft): 3965 **Water Level Change**
Well depth (ft): 322 **1 year:** -2.20
Aquifer(s): **5 year:**
10 year: -12.04

Measurements from last 10 years

Date	Depth to WL (ft)	Elev of WL (ft)	Change (ft)
12/30/1997	205.36	3759.64	-1.48
1/10/1999	204.38	3760.62	0.98
1/9/2000	205.20	3759.80	-0.82
1/20/2001	206.54	3758.46	-1.34
1/20/2002	208.85	3756.15	-2.31
12/28/2002	210.63	3754.37	-1.78
12/30/2003	212.63	3752.37	-2.00
12/18/2004	214.62	3750.38	-1.99
1/23/2006	215.20	3749.80	-0.58
4/2/2007	217.40	3747.60	-2.20

All Historic Measurements



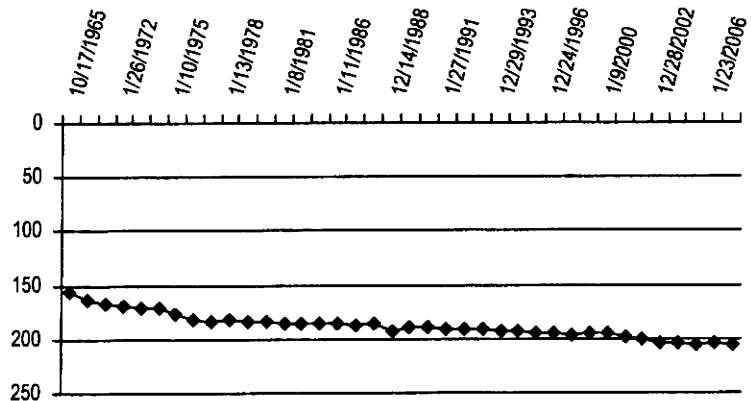
Well Name: KARSPECK, HAROLD **Owner:**
Permit #: 10250 - FP - **Location #:** SC00704235ABC **USGS Site ID:** 392400102034200
Division: 1 **Water District:** 49 **County:** KIT CARSON
Location: Q160 Q40 Q10 Section Twnshp Range PM Distance from section lines:
 NE NW SW 35 7 S 42 W S **From N/S line:** **From E/W line:**
UTM Coordinates (NAD83): Northing (UTM y): 4365333.1 Easting (UTM x): 752999.9 Spotted from quarters
Latitude/Longitude (decimal degrees): 39.400424 -102.061864

Surface Elevation (ft): 3935 **Water Level Change**
Well depth (ft): 300 **1 year:** -1.88
Aquifer(s): **5 year:**
10 year: -10.16

Measurements from last 10 years

Date	Depth to WL (ft)	Elev of WL (ft)	Change (ft)
12/30/1997	195.99	3739.01	-1.01
1/10/1999	195.30	3739.70	0.69
1/9/2000	195.26	3739.74	0.04
1/20/2001	197.68	3737.32	-2.42
1/20/2002	199.72	3735.28	-2.04
12/28/2002	204.24	3730.76	-4.52
12/30/2003	204.18	3730.82	0.06
12/18/2004	206.00	3729.00	-1.82
1/23/2006	204.27	3730.73	1.73
4/2/2007	206.15	3728.85	-1.88

All Historic Measurements



**NORTHERN HIGH PLAINS
DISTRICT: PLAINS**

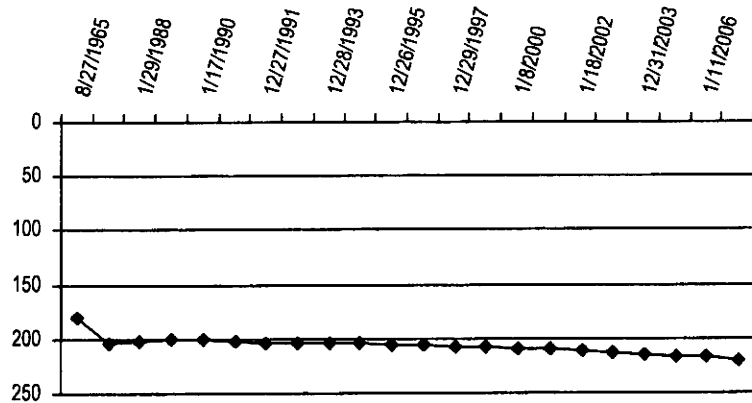
Well Name: **PARMER, BEN F.** **Owner:**
Permit #: 10190 - F - **Location #:** SC00704304ABB **USGS Site ID:** 392823102123700
Division: 1 **Water District:** 49 **County:** KIT CARSON
Location: Q160 Q40 Q10 Section Twshp Range PM Distance from section lines:
 NE NW NW 4 7 S 43 W S **From N/S line:** **From E/W line:**
UTM Coordinates (NAD83): **Northing (UTM y):** 4372898.0 **Easting (UTM x):** 739896.5 **Spotted from quarters**
Latitude/Longitude (decimal degrees): 39.472251 -102.211147

Surface Elevation (ft): 4005 **Water Level Change**
Well depth (ft): 310 **1 year:** -4.13
Aquifer(s): **5 year:**
10 year: -13.07

Measurements from last 10 years

Date	Depth to WL (ft)	Elev of WL (ft)	Change (ft)
12/29/1997	207.62	3797.38	-2.15
1/9/1999	208.17	3796.83	-0.55
1/8/2000	208.80	3796.20	-0.63
1/18/2001	210.37	3794.63	-1.57
1/18/2002	210.83	3794.17	-0.46
12/28/2002	212.91	3792.09	-2.08
12/31/2003	214.90	3790.10	-1.99
12/19/2004	217.53	3787.47	-2.63
1/11/2006	216.56	3788.44	0.97
4/4/2007	220.69	3784.31	-4.13

All Historic Measurements



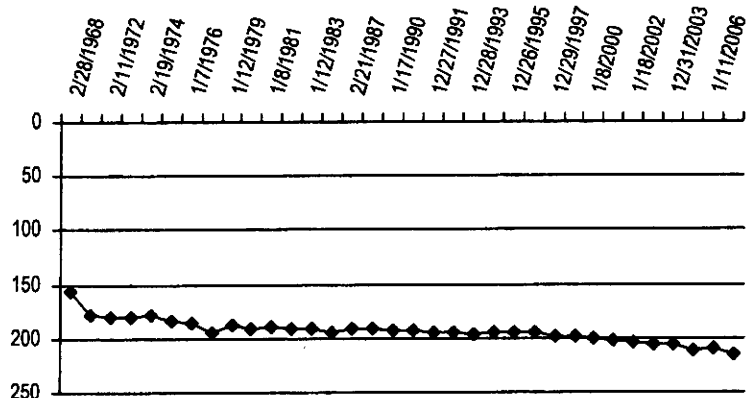
Well Name: **SILKMAN, MELVIN L.** **Owner:**
Permit #: 12424 - F - **Location #:** SC00704309CBB **USGS Site ID:** 392704102131500
Division: 1 **Water District:** 49 **County:** KIT CARSON
Location: Q160 Q40 Q10 Section Twshp Range PM Distance from section lines:
 SW NW NW 9 7 S 43 W S **From N/S line:** **From E/W line:**
UTM Coordinates (NAD83): **Northing (UTM y):** 4370440.5 **Easting (UTM x):** 739175.4 **Spotted from quarters**
Latitude/Longitude (decimal degrees): 39.450334 -102.220401

Surface Elevation (ft): 4015 **Water Level Change**
Well depth (ft): 295 **1 year:** -3.86
Aquifer(s): **5 year:**
10 year: -15.93

Measurements from last 10 years

Date	Depth to WL (ft)	Elev of WL (ft)	Change (ft)
12/29/1997	198.28	3816.72	-3.03
1/9/1999	198.97	3816.03	-0.69
1/8/2000	199.78	3815.22	-0.81
1/18/2001	202.13	3812.87	-2.35
1/18/2002	203.34	3811.66	-1.21
12/28/2002	206.79	3808.21	-3.45
12/31/2003	206.73	3808.27	0.06
12/19/2004	210.78	3804.22	-4.05
1/11/2006	210.35	3804.65	0.43
4/4/2007	214.21	3800.79	-3.86

All Historic Measurements



**NORTHERN HIGH PLAINS
DISTRICT: PLAINS**

Well Name: SILKMAN, MELVIN L. **Owner:**
Permit #: 12885 - FP - **Location #:** SC00704310BAA **USGS Site ID:** 392730102114500

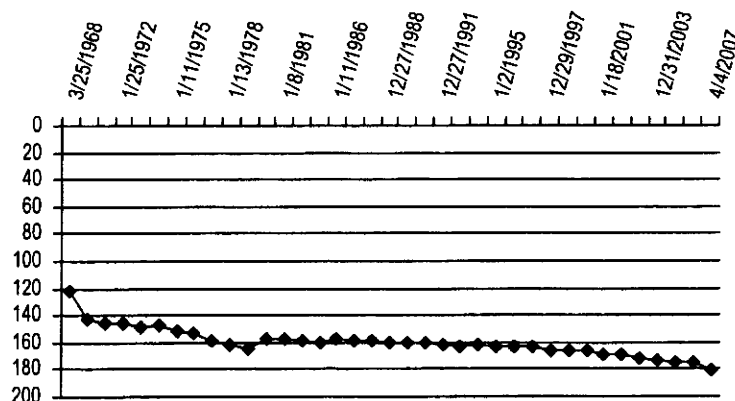
Division: 1 **Water District:** 49 **County:** KIT CARSON
Location: Q160 Q40 Q10 Section Twnshp Range PM Distance from section lines:
 NW NE NE 10 7 S 43 W S **From N/S line:** **From E/W line:**
UTM Coordinates (NAD83): **Northing (UTM y):** 4371308.0 **Easting (UTM x):** 741348.9 **Spotted from quarters**
Latitude/Longitude (decimal degrees): 39.457535 -102.194856

Surface Elevation (ft): 3970 **Water Level Change**
Well depth (ft): 275 **1 year:** -5.17
Aquifer(s): **5 year:**
10 year: -14.82

Measurements from last 10 years

Date	Depth to WL (ft)	Elev of WL (ft)	Change (ft)
12/29/1997	165.77	3804.23	-2.34
1/9/1999	166.23	3803.77	-0.46
1/8/2000	166.56	3803.44	-0.33
1/18/2001	168.79	3801.21	-2.23
1/18/2002	169.46	3800.54	-0.67
12/28/2002	172.40	3797.60	-2.94
12/31/2003	173.49	3796.51	-1.09
12/19/2004	175.22	3794.78	-1.73
1/11/2006	175.42	3794.58	-0.20
4/4/2007	180.59	3789.41	-5.17

All Historic Measurements



Well Name: BOLLWINKLE, GILBERT **Owner:**
Permit #: - - **Location #:** SC00704314ABC2 **USGS Site ID:** 392633102102801

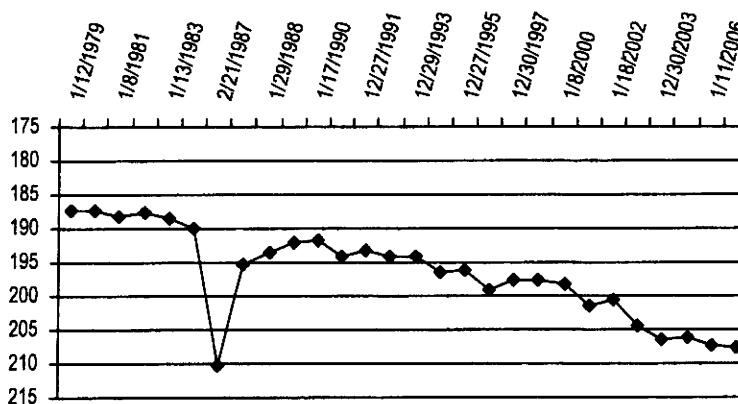
Division: 1 **Water District:** 49 **County:** KIT CARSON
Location: Q160 Q40 Q10 Section Twnshp Range PM Distance from section lines:
 NE NW SW 14 7 S 43 W S **From N/S line:** **From E/W line:**
UTM Coordinates (NAD83): **Northing (UTM y):** 4369636.5 **Easting (UTM x):** 743217.3 **Spotted from quarters**
Latitude/Longitude (decimal degrees): 39.441967 -102.173773

Surface Elevation (ft): 4000 **Water Level Change**
Well depth (ft): **1 year:** -0.16
Aquifer(s): **5 year:**
10 year: -10.07

Measurements from last 10 years

Date	Depth to WL (ft)	Elev of WL (ft)	Change (ft)
12/30/1997	197.52	3802.48	1.63
1/9/1999	197.73	3802.27	-0.21
1/8/2000	198.32	3801.68	-0.59
1/18/2001	201.52	3798.48	-3.20
1/18/2002	200.60	3799.40	0.92
12/28/2002	204.43	3795.57	-3.83
12/30/2003	206.35	3793.65	-1.92
12/19/2004	206.18	3793.82	0.17
1/11/2006	207.43	3792.57	-1.25
4/16/2007	207.59	3792.41	-0.16

All Historic Measurements



**NORTHERN HIGH PLAINS
DISTRICT: PLAINS**

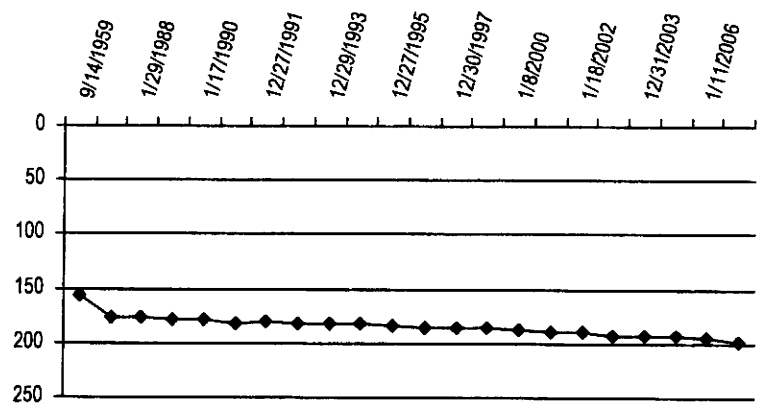
Well Name: HOMESTEAD FARMS **Owner:**
Permit #: 2284 - FP - **Location #:** SC00704323ACA **USGS Site ID:** 392536102102000
Division: 1 **Water District:** 49 **County:** KIT CARSON
Location: Q160 Q40 Q10 Section Twnshp Range PM Distance from section lines:
 NE SW NE 23 7 S 43 W S **From N/S line:** **From E/W line:**
UTM Coordinates (NAD83): Northing (UTM y): 4367889.5 Easting (UTM x): 743471.5 Spotted from quarters
Latitude/Longitude (decimal degrees): 39.426172 -102.171459
Surface Elevation (ft): 4000
Well depth (ft): 307
Aquifer(s):

Water Level Change
1 year: -4.01
5 year:
10 year: -12.91

Measurements from last 10 years

Date	Depth to WL (ft)	Elev of WL (ft)	Change (ft)
12/30/1997	185.90	3814.10	-0.90
1/9/1999	186.21	3813.79	-0.31
1/8/2000	186.69	3813.31	-0.48
1/18/2001	188.42	3811.58	-1.73
1/18/2002	189.52	3810.48	-1.10
12/28/2002	192.11	3807.89	-2.59
12/31/2003	192.54	3807.46	-0.43
12/19/2004	193.72	3806.28	-1.18
1/11/2006	194.80	3805.20	-1.08
4/4/2007	198.81	3801.19	-4.01

All Historic Measurements



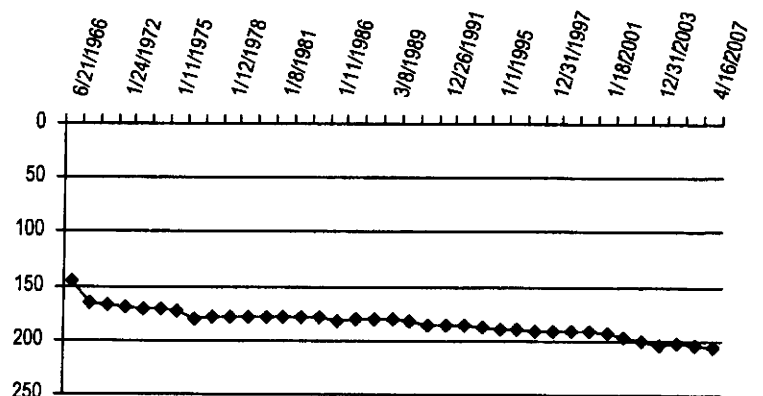
Well Name: BOECKMAN, JAMES **Owner:**
Permit #: 10257 - FP - **Location #:** SC00704334BCB **USGS Site ID:** 392357102120900
Division: 1 **Water District:** 49 **County:** KIT CARSON
Location: Q160 Q40 Q10 Section Twnshp Range PM Distance from section lines:
 NW SW NW 34 7 S 43 W S **From N/S line:** **From E/W line:**
UTM Coordinates (NAD83): Northing (UTM y): 4364694.5 Easting (UTM x): 740951.0 Spotted from quarters
Latitude/Longitude (decimal degrees): 39.398126 -102.201859
Surface Elevation (ft): 4040
Well depth (ft): 320
Aquifer(s):

Water Level Change
1 year: -2.39
5 year:
10 year: -13.87

Measurements from last 10 years

Date	Depth to WL (ft)	Elev of WL (ft)	Change (ft)
12/31/1997	191.72	3848.28	0.16
1/9/1999	191.60	3848.40	0.12
1/8/2000	191.90	3848.10	-0.30
1/18/2001	193.80	3846.20	-1.90
1/18/2002	196.09	3843.91	-2.29
12/28/2002	199.45	3840.55	-3.36
12/31/2003	204.05	3835.95	-4.60
12/19/2004	202.73	3837.27	1.32
1/11/2006	203.20	3836.80	-0.47
4/16/2007	205.59	3834.41	-2.39

All Historic Measurements



**NORTHERN HIGH PLAINS
DISTRICT: PLAINS**

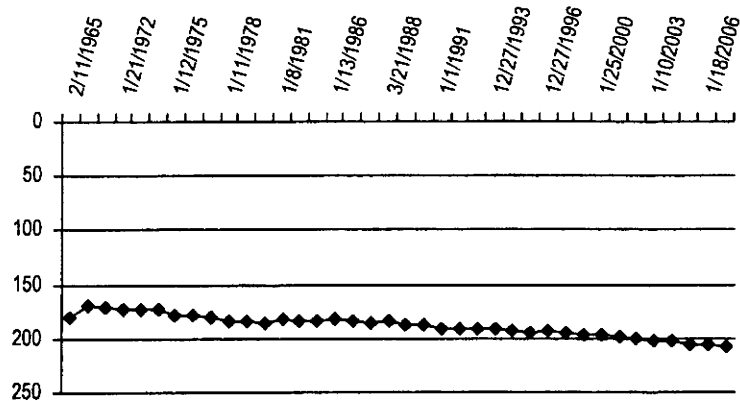
Well Name: BERENS FARMS INC. **Owner:**
Permit #: 6838 - FP - **Location #:** SC00704407BBB **USGS Site ID:** 392736102221200
Division: 1 **Water District:** 49 **County:** KIT CARSON
Location: Q160 Q40 Q10 Section Twnshp Range PM Distance from section lines:
 NW NW NW 7 7 S 44 W S **From N/S line:** **From E/W line:**
UTM Coordinates (NAD83): Northing (UTM y): 4371080.5 Easting (UTM x): 726291.1 Spotted from quarters
Latitude/Longitude (decimal degrees): 39.459575 -102.369769

Surface Elevation (ft): 4105 **Water Level Change**
Well depth (ft): 305 **1 year:** -2.40
Aquifer(s): **5 year:** -8.02
10 year:

Measurements from last 10 years

Date	Depth to WL (ft)	Elev of WL (ft)	Change (ft)
1/7/1998	195.11	3909.89	-1.39
1/12/1999	196.15	3908.85	-1.04
1/25/2000	196.54	3908.46	-0.39
1/8/2001	198.07	3906.93	-1.53
1/18/2002	199.80	3905.20	-1.73
1/10/2003	201.98	3903.02	-2.18
1/7/2004	203.03	3901.97	-1.05
12/24/2004	205.62	3899.38	-2.59
1/18/2006	205.42	3899.58	0.20
3/30/2007	207.82	3897.18	-2.40

All Historic Measurements



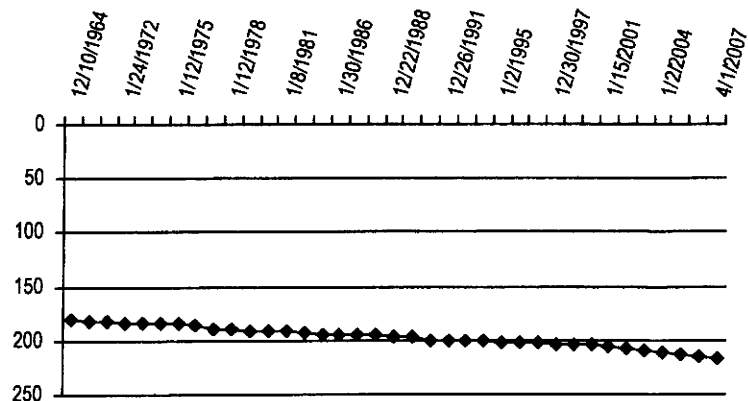
Well Name: RIDDER, DALE K. **Owner:**
Permit #: 6518 - FP - **Location #:** SC00704412BDB **USGS Site ID:** 392724102161600
Division: 1 **Water District:** 49 **County:** KIT CARSON
Location: Q160 Q40 Q10 Section Twnshp Range PM Distance from section lines:
 NW SE NW 12 7 S 44 W S **From N/S line:** **From E/W line:**
UTM Coordinates (NAD83): Northing (UTM y): 4370877.5 Easting (UTM x): 734696.2 Spotted from quarters
Latitude/Longitude (decimal degrees): 39.455499 -102.272248

Surface Elevation (ft): 4050 **Water Level Change**
Well depth (ft): 293 **1 year:** -2.24
Aquifer(s): **5 year:** -9.30
10 year: -13.84

Measurements from last 10 years

Date	Depth to WL (ft)	Elev of WL (ft)	Change (ft)
12/30/1997	203.50	3846.50	-1.17
1/9/1999	203.86	3846.14	-0.36
1/25/2000	204.56	3845.44	-0.70
1/15/2001	206.10	3843.90	-1.54
1/18/2002	208.04	3841.96	-1.94
1/13/2003	209.57	3840.43	-1.53
1/2/2004	211.55	3838.45	-1.98
12/24/2004	213.50	3836.50	-1.95
1/18/2006	215.10	3834.90	-1.60
4/1/2007	217.34	3832.66	-2.24

All Historic Measurements



**NORTHERN HIGH PLAINS
DISTRICT: PLAINS**


Well Name: BRILLHART, DARLENE **Owner:**
Permit #: 20510 - FP - **Location #:** SC00704423CBB **USGS Site ID:** 392521102174800
Division: 1 **Water District:** 49 **County:** KIT CARSON
Location: Q160 Q40 Q10 Section Twnshp Range PM Distance from section lines:
 SW NW NW 23 7 S 44 W S **From N/S line:** **From E/W line:**
UTM Coordinates (NAD83): **Northing (UTM y):** 4367043.5 **Easting (UTM x):** 732754.9 **Spotted from quarters**
Latitude/Longitude (decimal degrees): 39.421517 -102.296123

Surface Elevation (ft): 4075 **Water Level Change**
Well depth (ft): 253 **1 year:** -1.84
Aquifer(s): **5 year:** -9.32
10 year: -13.33

Measurements from last 10 years

Date	Depth to WL (ft)	Elev of WL (ft)	Change (ft)
12/31/1997	168.08	3906.92	-1.28
1/9/1999	168.72	3906.28	-0.64
1/25/2000	169.55	3905.45	-0.83
1/15/2001	170.85	3904.15	-1.30
1/18/2002	172.09	3902.91	-1.24
1/13/2003	174.70	3900.30	-2.61
1/2/2004	177.40	3897.60	-2.70
12/22/2004	178.54	3896.46	-1.14
1/4/2006	179.57	3895.43	-1.03
4/1/2007	181.41	3893.59	-1.84

All Historic Measurements



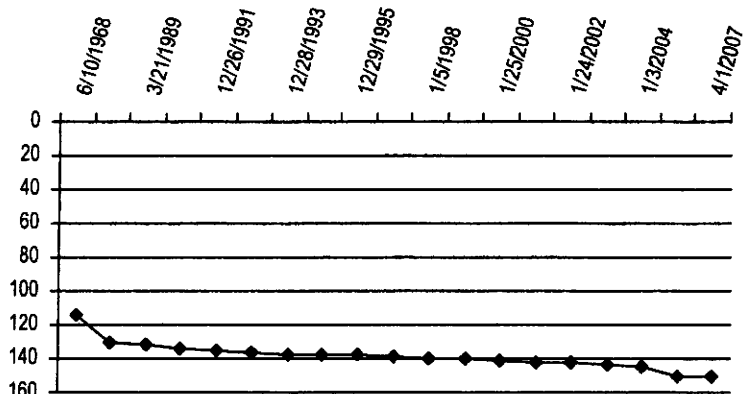
Well Name: SCHAAL, TED **Owner:**
Permit #: 33947 - - **Location #:** SC00704425BCD **USGS Site ID:** 392435102162600
Division: 1 **Water District:** 49 **County:** KIT CARSON
Location: Q160 Q40 Q10 Section Twnshp Range PM Distance from section lines:
 NW SW SE 25 7 S 44 W S **From N/S line:** **From E/W line:**
UTM Coordinates (NAD83): **Northing (UTM y):** 4365777.0 **Easting (UTM x):** 734635.2 **Spotted from quarters**
Latitude/Longitude (decimal degrees): 39.409609 -102.274746

Surface Elevation (ft): 4025 **Water Level Change**
Well depth (ft): 210 **1 year:** -0.47
Aquifer(s): **5 year:** -7.94
10 year:

Measurements from last 10 years

Date	Depth to WL (ft)	Elev of WL (ft)	Change (ft)
1/5/1998	139.62	3885.38	-0.77
1/23/1999	140.32	3884.68	-0.70
1/25/2000	141.22	3883.78	-0.90
1/18/2001	141.85	3883.15	-0.63
1/24/2002	142.88	3882.12	-1.03
1/14/2003	143.82	3881.18	-0.94
1/3/2004	145.03	3879.97	-1.21
1/4/2006	150.35	3874.65	-5.32
4/1/2007	150.82	3874.18	-0.47

All Historic Measurements



**NORTHERN HIGH PLAINS
DISTRICT: PLAINS**

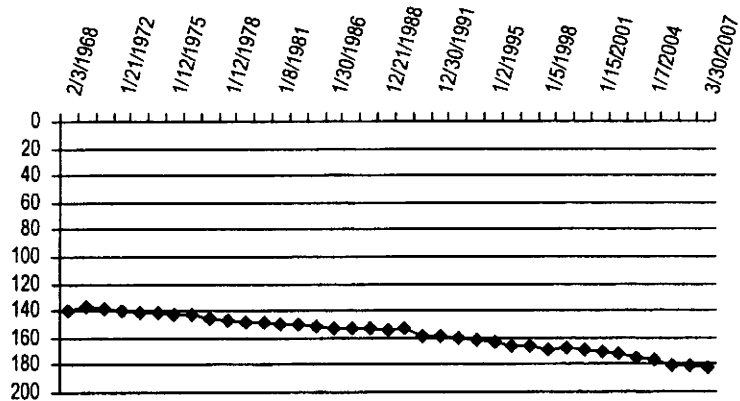
Well Name: WIEDMAN, GARVIN **Owner:**
Permit #: 11988 - FP - **Location #:** SC00704429ABB **USGS Site ID:** 392459102203500
Division: 1 **Water District:** 49 **County:** KIT CARSON
Location: Q160 Q40 Q10 Section Twnshp Range PM Distance from section lines:
 NE NW NW 29 7 S 44 W S **From N/S line:** **From E/W line:**
UTM Coordinates (NAD83): Northing (UTM y): 4366260.5 Easting (UTM x): 728790.0 Spotted from quarters
Latitude/Longitude (decimal degrees): 39.415530 -102.342402

Surface Elevation (ft): 4110 **Water Level Change**
Well depth (ft): 246 **1 year:** -2.28
Aquifer(s): **5 year:** -10.96
10 year:

Measurements from last 10 years

Date	Depth to WL (ft)	Elev of WL (ft)	Change (ft)
1/5/1998	168.78	3941.22	-3.03
1/12/1999	167.30	3942.70	1.48
1/25/2000	168.50	3941.50	-1.20
1/15/2001	170.23	3939.77	-1.73
1/9/2002	171.55	3938.45	-1.32
1/13/2003	174.64	3935.36	-3.09
1/7/2004	177.15	3932.85	-2.51
12/22/2004	180.75	3929.25	-3.60
1/4/2006	180.23	3929.77	0.52
3/30/2007	182.51	3927.49	-2.28

All Historic Measurements



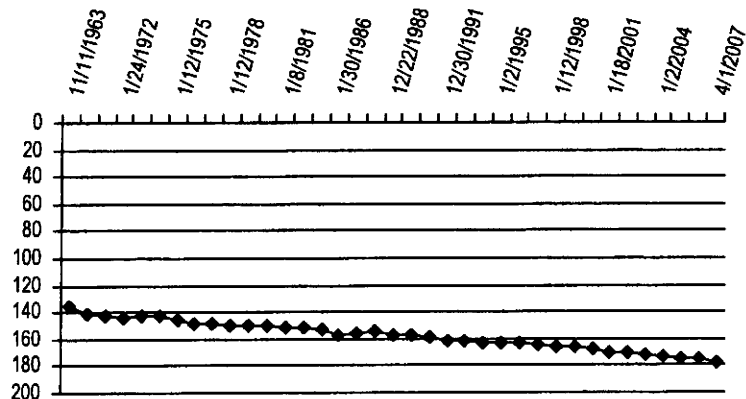
Well Name: SCHAAL, T.E. & CO. **Owner:**
Permit #: 6374 - FP - **Location #:** SC00704434DBC **USGS Site ID:** 392331102181200
Division: 1 **Water District:** 49 **County:** KIT CARSON
Location: Q160 Q40 Q10 Section Twnshp Range PM Distance from section lines:
 SE NW SW 34 7 S 44 W S **From N/S line:** **From E/W line:**
UTM Coordinates (NAD83): Northing (UTM y): 4363742.5 Easting (UTM x): 732084.2 Spotted from quarters
Latitude/Longitude (decimal degrees): 39.391987 -102.305050

Surface Elevation (ft): 4095 **Water Level Change**
Well depth (ft): 245 **1 year:** -2.13
Aquifer(s): **5 year:** -7.79
10 year:

Measurements from last 10 years

Date	Depth to WL (ft)	Elev of WL (ft)	Change (ft)
1/12/1998	165.61	3929.39	-0.58
1/9/1999	166.32	3928.68	-0.71
1/25/2000	167.22	3927.78	-0.90
1/18/2001	170.36	3924.64	-3.14
1/18/2002	170.02	3924.98	0.34
1/14/2003	171.57	3923.43	-1.55
1/2/2004	173.45	3921.55	-1.88
12/19/2004	174.60	3920.40	-1.15
1/4/2006	175.68	3919.32	-1.08
4/1/2007	177.81	3917.19	-2.13

All Historic Measurements



**NORTHERN HIGH PLAINS
DISTRICT: PLAINS**

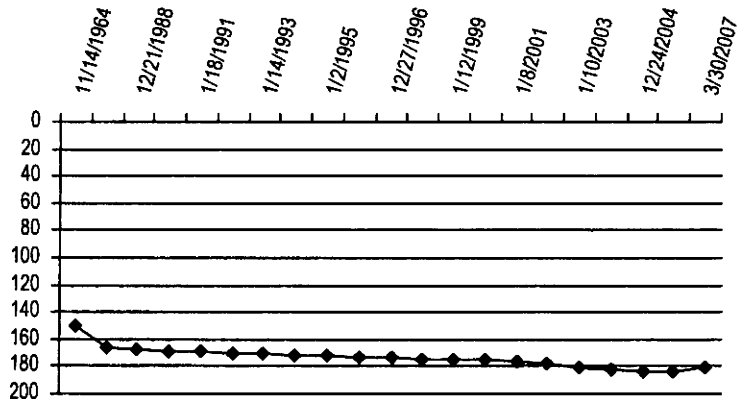
Well Name: WEINGARDT, J.J. **Owner:**
Permit #: 6365 - FP - **Location #:** SC00704501BDB **USGS Site ID:** 392817102225900
Division: 1 **Water District:** 49 **County:** KIT CARSON
Location: Q160 Q40 Q10 Section Twnshp Range PM Distance from section lines:
 NW SE NW 1 7 S 45 W S *From N/S line:* *From E/W line:*
UTM Coordinates (NAD83): *Northing (UTM y):* 4372262.0 *Easting (UTM x):* 725071.1 *Spotted from quarters*
Latitude/Longitude (decimal degrees): 39.470530 -102.383537

Surface Elevation (ft): 4095 **Water Level Change**
Well depth (ft): 285 **1 year:** 2.78
Aquifer(s): **5 year:** -2.37
10 year:

Measurements from last 10 years

Date	Depth to WL (ft)	Elev of WL (ft)	Change (ft)
1/7/1998	174.40	3920.60	-1.34
1/12/1999	175.13	3919.87	-0.73
1/25/2000	175.43	3919.57	-0.30
1/8/2001	177.18	3917.82	-1.75
1/18/2002	178.30	3916.70	-1.12
1/10/2003	180.92	3914.08	-2.62
1/7/2004	182.10	3912.90	-1.18
12/24/2004	183.70	3911.30	-1.60
1/18/2006	183.45	3911.55	0.25
3/30/2007	180.67	3914.33	2.78

All Historic Measurements



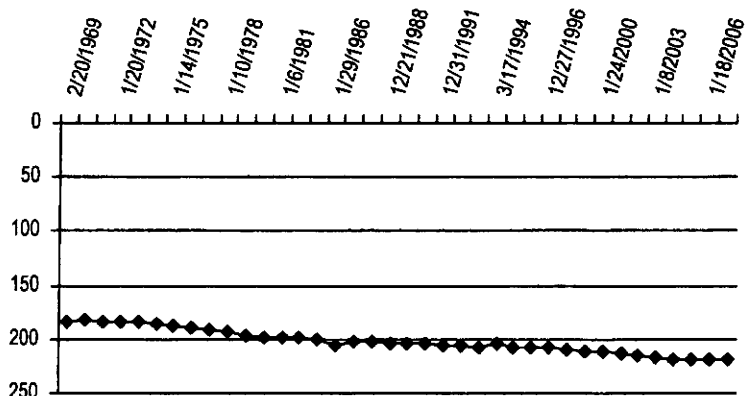
Well Name: BUSBY PROPERTIES, LP **Owner:**
Permit #: 12763 - F - **Location #:** SC00704505ABB **USGS Site ID:** 392832102240900
Division: 1 **Water District:** 49 **County:** KIT CARSON
Location: Q160 Q40 Q10 Section Twnshp Range PM Distance from section lines:
 NE NW NW 5 7 S 45 W S *From N/S line:* *From E/W line:*
UTM Coordinates (NAD83): *Northing (UTM y):* 4372533.9 *Easting (UTM x):* 719018.3 *Spotted from quarters*
Latitude/Longitude (decimal degrees): 39.474540 -102.453745

Surface Elevation (ft): 4175 **Water Level Change**
Well depth (ft): 305 **1 year:** 0.31
Aquifer(s): **5 year:** -5.03
10 year:

Measurements from last 10 years

Date	Depth to WL (ft)	Elev of WL (ft)	Change (ft)
1/7/1998	209.52	3965.48	-1.65
1/12/1999	211.30	3963.70	-1.78
1/24/2000	211.64	3963.36	-0.34
1/3/2001	212.99	3962.01	-1.35
1/4/2002	214.28	3960.72	-1.29
1/8/2003	216.05	3958.95	-1.77
1/8/2004	218.22	3956.78	-2.17
12/24/2004	218.78	3956.22	-0.56
1/18/2006	219.62	3955.38	-0.84
3/30/2007	219.31	3955.69	0.31

All Historic Measurements



**NORTHERN HIGH PLAINS
DISTRICT: PLAINS**

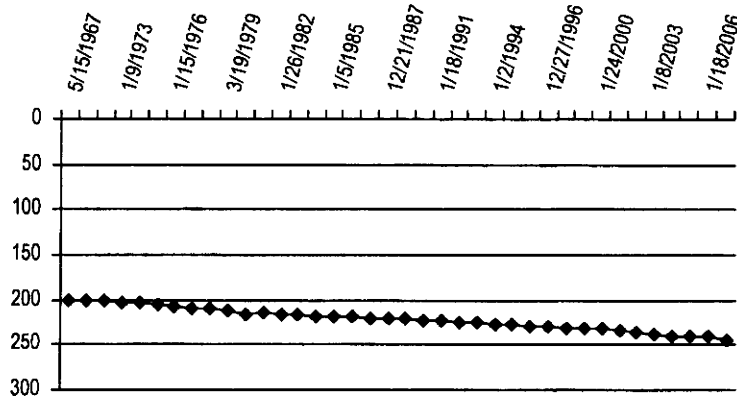
Well Name: STROBEL, LELAND **Owner:**
Permit #: 10797 - FP - **Location #:** SC00704507DBD **USGS Site ID:** 392700102281200
Division: 1 **Water District:** 49 **County:** KIT CARSON
Location: Q160 Q40 Q10 Section Twnshp Range PM Distance from section lines:
 SE NW SE 7 7 S 45 W S **From N/S line:** **From E/W line:**
UTM Coordinates (NAD83): Northing (UTM y): 4369860.4 Easting (UTM x): 717697.8 Spotted from quarters
Latitude/Longitude (decimal degrees): 39.450808 -102.469955

Surface Elevation (ft): 4220 **Water Level Change**
Well depth (ft): 322 **1 year:** -2.58
Aquifer(s): **5 year:** -8.48
10 year:

Measurements from last 10 years

Date	Depth to WL (ft)	Elev of WL (ft)	Change (ft)
1/7/1998	230.58	3989.42	-1.00
1/12/1999	231.89	3988.11	-1.31
1/24/2000	232.47	3987.53	-0.58
1/3/2001	234.15	3985.85	-1.68
1/17/2002	235.58	3984.42	-1.43
1/8/2003	237.89	3982.11	-2.31
1/8/2004	239.98	3980.02	-2.09
12/24/2004	241.17	3978.83	-1.19
1/18/2006	241.48	3978.52	-0.31
3/23/2007	244.06	3975.94	-2.58

All Historic Measurements




Well Name: WEISS, EUGENE **Owner:**
Permit #: 4067 - FP - **Location #:** SC00704515BAC **USGS Site ID:** 392634102251600
Division: 1 **Water District:** 49 **County:** KIT CARSON
Location: Q160 Q40 Q10 Section Twnshp Range PM Distance from section lines:
 NW NE SW 15 7 S 45 W S **From N/S line:** **From E/W line:**
UTM Coordinates (NAD83): Northing (UTM y): 4369156.4 Easting (UTM x): 721922.8 Spotted from quarters
Latitude/Longitude (decimal degrees): 39.443393 -102.421133

Surface Elevation (ft): 4195 **Water Level Change**
Well depth (ft): 348 **1 year:** -1.46
Aquifer(s): **5 year:** -7.81
10 year:

Measurements from last 10 years

Date	Depth to WL (ft)	Elev of WL (ft)	Change (ft)
1/7/1998	230.37	3964.63	-1.96
1/12/1999	230.58	3964.42	-0.21
1/25/2000	231.22	3963.78	-0.64
1/8/2001	232.59	3962.41	-1.37
1/17/2002	234.28	3960.72	-1.69
1/10/2003	236.48	3958.52	-2.20
1/7/2004	237.86	3957.14	-1.38
12/24/2004	239.44	3955.56	-1.58
1/18/2006	240.63	3954.37	-1.19
3/23/2007	242.09	3952.91	-1.46

All Historic Measurements



**NORTHERN HIGH PLAINS
DISTRICT: PLAINS**

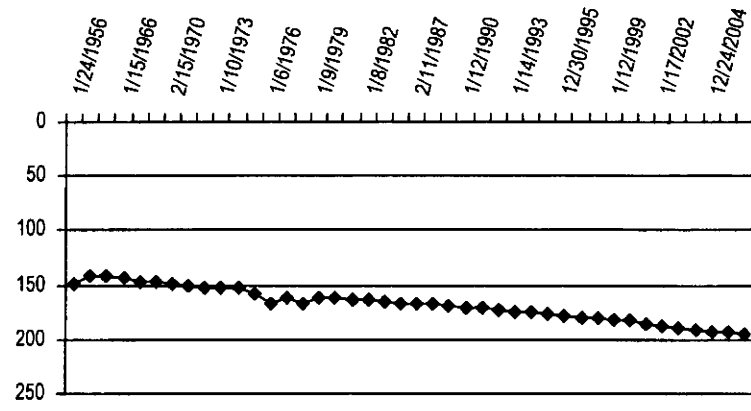
Well Name: BERINGER, MILBERT **Owner:**
Permit #: 21090 - FP - **Location #:** SC00704523CBB **USGS Site ID:** 392527102242700
Division: 1 **Water District:** 49 **County:** KIT CARSON
Location: Q160 Q40 Q10 Section Twnshp Range PM Distance from section lines:
 SW NW NW 23 7 S 45 W S **From N/S line:** **From E/W line:**
UTM Coordinates (NAD83): Northing (UTM y): 4366961.4 Easting (UTM x): 723198.3 Spotted from quarters
Latitude/Longitude (decimal degrees): 39.423306 -102.407058

Surface Elevation (ft): 4150 **Water Level Change**
Well depth (ft): 274 **1 year:** -1.16
Aquifer(s): **5 year:** -7.70
10 year:

Measurements from last 10 years

Date	Depth to WL (ft)	Elev of WL (ft)	Change (ft)
1/7/1998	179.63	3970.37	-0.17
1/12/1999	181.44	3968.56	-1.81
1/25/2000	181.65	3968.35	-0.21
1/8/2001	185.10	3964.90	-3.45
1/17/2002	186.90	3963.10	-1.80
1/10/2003	189.48	3960.52	-2.58
1/7/2004	191.38	3958.62	-1.90
12/24/2004	193.35	3956.65	-1.97
1/18/2006	193.44	3956.56	-0.09
3/23/2007	194.60	3955.40	-1.16

All Historic Measurements



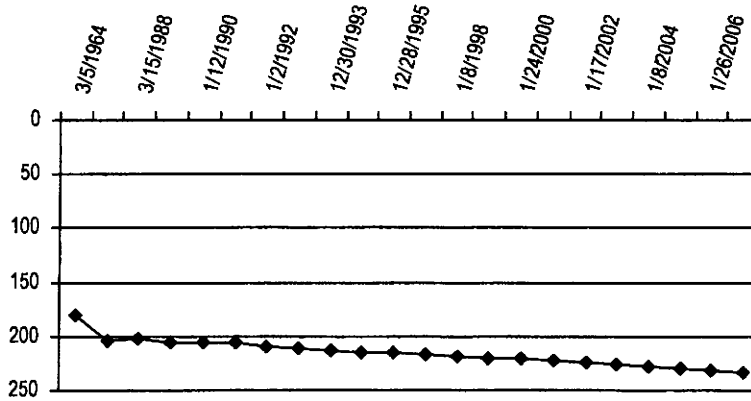
Well Name: SCHULTE, R. & H. **Owner:**
Permit #: 5135 - FP - **Location #:** SC00704528CCC **USGS Site ID:** 392411102264200
Division: 1 **Water District:** 49 **County:** KIT CARSON
Location: Q160 Q40 Q10 Section Twnshp Range PM Distance from section lines:
 SW SW SW 28 7 S 45 W S **From N/S line:** **From E/W line:**
UTM Coordinates (NAD83): Northing (UTM y): 4364677.4 Easting (UTM x): 720032.0 Spotted from quarters
Latitude/Longitude (decimal degrees): 39.403559 -102.444559

Surface Elevation (ft): 4220 **Water Level Change**
Well depth (ft): 300 **1 year:** -1.81
Aquifer(s): **5 year:** -8.87
10 year:

Measurements from last 10 years

Date	Depth to WL (ft)	Elev of WL (ft)	Change (ft)
1/8/1998	218.37	4001.63	-1.31
1/12/1999	220.10	3999.90	-1.73
1/24/2000	219.86	4000.14	0.24
1/3/2001	223.09	3996.91	-3.23
1/17/2002	225.05	3994.95	-1.96
1/8/2003	226.14	3993.86	-1.09
1/8/2004	228.26	3991.74	-2.12
12/24/2004	229.75	3990.25	-1.49
1/26/2006	232.11	3987.89	-2.36
3/23/2007	233.92	3986.08	-1.81

All Historic Measurements



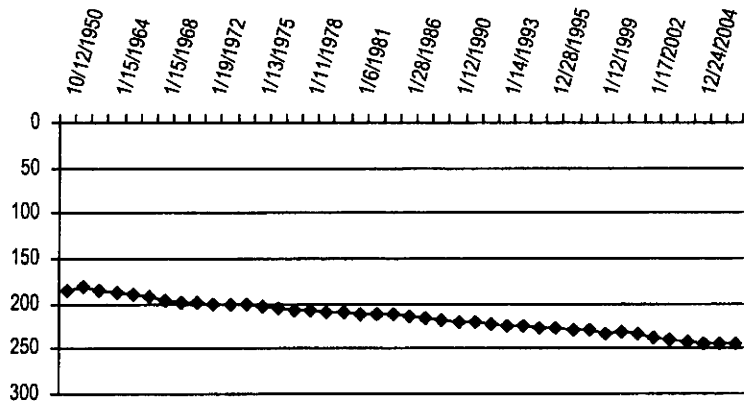
**NORTHERN HIGH PLAINS
DISTRICT: PLAINS**

Well Name: CURE LAND LLC **Owner:**
Permit #: 20513 - FP - **Location #:** SC00704529ACB **USGS Site ID:** 392447102271700
Division: 1 **Water District:** 49 **County:** KIT CARSON
Location: Q160 Q40 Q10 Section Twnshp Range PM Distance from section lines:
 NE SW NW 29 7 S 45 W S **From N/S line:** **From E/W line:**
UTM Coordinates (NAD83): Northing (UTM y): 4365661.4 Easting (UTM x): 719201.3 Spotted from quarters
Latitude/Longitude (decimal degrees): 39.412628 -102.453875
Surface Elevation (ft): 4230 **Water Level Change**
Well depth (ft): 308 **1 year:** -1.05
Aquifer(s): **5 year:** -7.67
10 year:

Measurements from last 10 years

Date	Depth to WL (ft)	Elev of WL (ft)	Change (ft)
1/8/1998	230.04	3999.96	-0.56
1/12/1999	232.82	3997.18	-2.78
1/24/2000	231.80	3998.20	1.02
1/3/2001	233.08	3996.92	-1.28
1/17/2002	238.18	3991.82	-5.10
1/8/2003	240.53	3989.47	-2.35
1/8/2004	242.40	3987.60	-1.87
12/24/2004	244.80	3985.20	-2.40
1/18/2006	244.80	3985.20	0.00
3/23/2007	245.85	3984.15	-1.05

All Historic Measurements

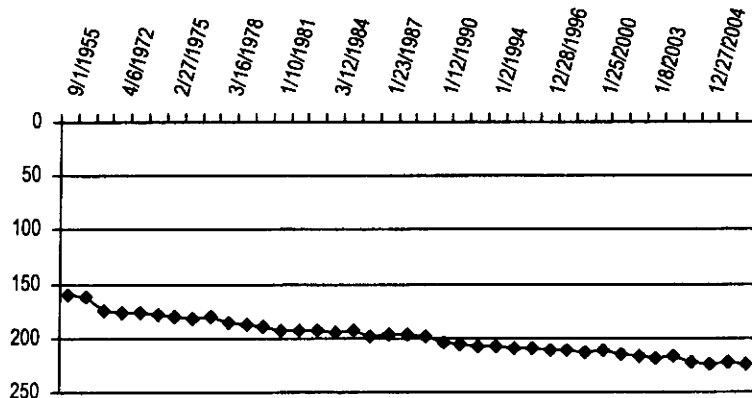


Well Name: CURE LAND LLC **Owner:**
Permit #: 20732 - FP - **Location #:** SC00704531CCB **USGS Site ID:** 392329102285000
Division: 1 **Water District:** 49 **County:** KIT CARSON
Location: Q160 Q40 Q10 Section Twnshp Range PM Distance from section lines:
 SW SW NW 31 7 S 45 W S **From N/S line:** **From E/W line:**
UTM Coordinates (NAD83): Northing (UTM y): 4363199.9 Easting (UTM x): 716868.7 Spotted from quarters
Latitude/Longitude (decimal degrees): 39.391059 -102.481741
Surface Elevation (ft): 4233 **Water Level Change**
Well depth (ft): 292 **1 year:** -1.04
Aquifer(s): **5 year:** -6.47
10 year:

Measurements from last 10 years

Date	Depth to WL (ft)	Elev of WL (ft)	Change (ft)
1/8/1998	211.02	4021.98	-0.29
1/13/1999	213.08	4019.92	-2.06
1/25/2000	211.61	4021.39	1.47
1/8/2001	214.25	4018.75	-2.64
1/17/2002	217.29	4015.71	-3.04
1/8/2003	219.10	4013.90	-1.81
1/17/2003	217.29	4015.71	1.81
1/8/2004	222.21	4010.79	-4.92
12/27/2004	224.50	4008.50	-2.29
1/26/2006	222.72	4010.28	1.78
3/23/2007	223.76	4009.24	-1.04

All Historic Measurements



**NORTHERN HIGH PLAINS
DISTRICT: PLAINS**

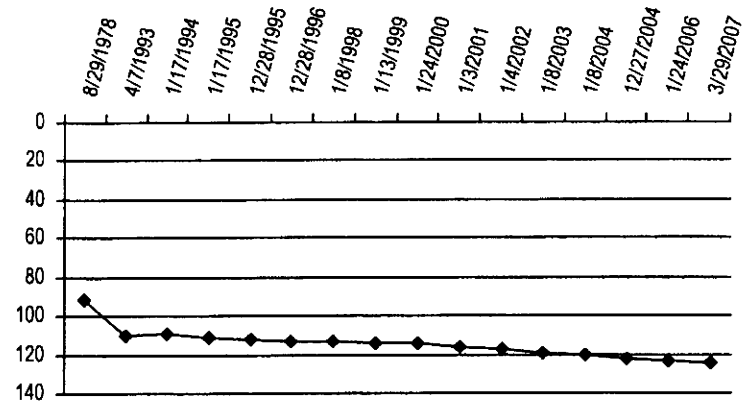
Well Name: LEMPP, GERALD **Owner:**
Permit #: 17734 - FP - **Location #:** SC00704604CBA **USGS Site ID:**
Division: 1 **Water District:** 49 **County:** KIT CARSON
Location: Q160 Q40 Q10 Section Twnshp Range PM Distance from section lines:
 NE NW SW 4 7 S 46 W S **From N/S line:** **From E/W line:**
UTM Coordinates (NAD83): Northing (UTM y): 4372112.4 Easting (UTM x): 711013.8 Spotted from quarters
Latitude/Longitude (decimal degrees): 39.472745 -102.546856

Surface Elevation (ft): **Water Level Change**
Well depth (ft): 182 **1 year:** -1.71
Aquifer(s): **5 year:** -7.40
10 year:

Measurements from last 10 years

Date	Depth to WL (ft)	Elev of WL (ft)	Change (ft)
1/8/1998	113.32		-0.43
1/13/1999	113.98		-0.66
1/24/2000	114.56		-0.58
1/3/2001	116.22		-1.66
1/4/2002	117.60		-1.38
1/8/2003	119.43		-1.83
1/8/2004	120.94		-1.51
12/27/2004	122.27		-1.33
1/24/2006	123.29		-1.02
3/29/2007	125.00		-1.71

All Historic Measurements



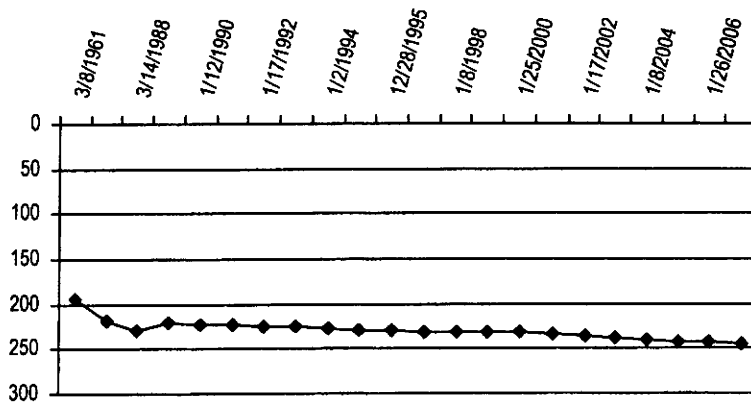
Well Name: HASART, JEROLD & LESTER **Owner:**
Permit #: 2994 - FP - **Location #:** SC00704635BBB **USGS Site ID:** 392409102311000
Division: 1 **Water District:** 49 **County:** KIT CARSON
Location: Q160 Q40 Q10 Section Twnshp Range PM Distance from section lines:
 NW NW NW 35 7 S 46 W S **From N/S line:** **From E/W line:**
UTM Coordinates (NAD83): Northing (UTM y): 4364304.9 Easting (UTM x): 713652.2 Spotted from quarters
Latitude/Longitude (decimal degrees): 39.401809 -102.518706

Surface Elevation (ft): 4270 **Water Level Change**
Well depth (ft): 300 **1 year:** -2.47
Aquifer(s): **5 year:** -8.59
10 year:

Measurements from last 10 years

Date	Depth to WL (ft)	Elev of WL (ft)	Change (ft)
1/8/1998	232.40	4037.60	-1.44
1/13/1999	231.40	4038.60	1.00
1/25/2000	232.21	4037.79	-0.81
1/8/2001	234.53	4035.47	-2.32
1/17/2002	236.30	4033.70	-1.77
1/8/2003	237.91	4032.09	-1.61
1/8/2004	240.50	4029.50	-2.59
12/27/2004	242.58	4027.42	-2.08
1/26/2006	242.42	4027.58	0.16
3/23/2007	244.89	4025.11	-2.47

All Historic Measurements




**NORTHERN HIGH PLAINS
DISTRICT: PLAINS**

Well Name: LEWIS, J. & K. **Owner:**
Permit #: 11287 - FP - **Location #:** SC00704722AAC **USGS Site ID:** 392540102382000
Division: 1 **Water District:** 49 **County:** KIT CARSON
Location: Q160 Q40 Q10 Section Twnshp Range PM Distance from section lines:
 NE NE SW 22 7 S 47 W S **From N/S line:** **From E/W line:**
UTM Coordinates (NAD83): **Northing (UTM y):** 4367038.4 **Easting (UTM x):** 703616.3 **Spotted from quarters**
Latitude/Longitude (decimal degrees): 39.428845 -102.634333
Surface Elevation (ft): 4255 **Water Level Change**
Well depth (ft): 155 **1 year:** -1.95
Aquifer(s): **5 year:** -4.90
10 year:

Measurements from last 10 years

Date	Depth to WL (ft)	Elev of WL (ft)	Change (ft)
1/8/1998	122.11	4132.89	-0.05
1/13/1999	122.80	4132.20	-0.69
1/17/2000	123.03	4131.97	-0.23
1/3/2001	124.12	4130.88	-1.09
1/4/2002	124.77	4130.23	-0.65
1/8/2003	125.30	4129.70	-0.53
1/8/2004	126.60	4128.40	-1.30
12/27/2004	127.11	4127.89	-0.51
1/24/2006	127.72	4127.28	-0.61
3/26/2007	129.67	4125.33	-1.95

All Historic Measurements

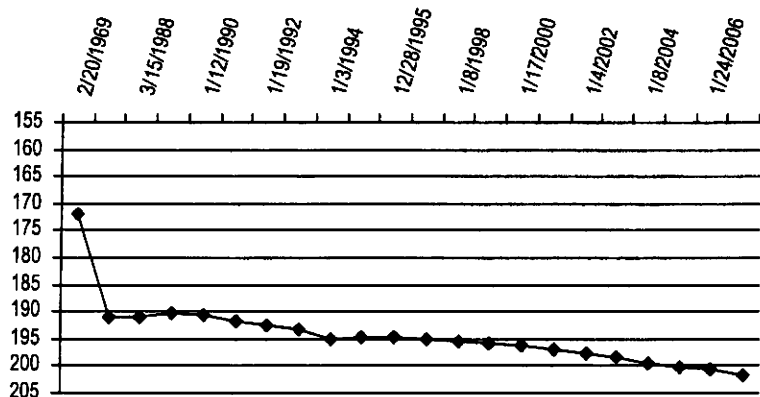


Well Name: HORNING, DAVID **Owner:**
Permit #: 13251 - FP - **Location #:** SC00704726CAA **USGS Site ID:** 392432102370600
Division: 1 **Water District:** 49 **County:** KIT CARSON
Location: Q160 Q40 Q10 Section Twnshp Range PM Distance from section lines:
 SW NE NE 26 7 S 47 W S **From N/S line:** **From E/W line:**
UTM Coordinates (NAD83): **Northing (UTM y):** 4364854.3 **Easting (UTM x):** 704663.7 **Spotted from quarters**
Latitude/Longitude (decimal degrees): 39.408935 -102.622842
Surface Elevation (ft): 4310 **Water Level Change**
Well depth (ft): 234 **1 year:** -1.32
Aquifer(s): **5 year:** -4.19
10 year:

Measurements from last 10 years

Date	Depth to WL (ft)	Elev of WL (ft)	Change (ft)
1/8/1998	195.27	4114.73	-0.09
1/13/1999	195.94	4114.06	-0.67
1/17/2000	196.18	4113.82	-0.24
1/3/2001	196.80	4113.20	-0.62
1/4/2002	197.60	4112.40	-0.80
1/8/2003	198.23	4111.77	-0.63
1/8/2004	199.38	4110.62	-1.15
12/27/2004	200.24	4109.76	-0.86
1/24/2006	200.47	4109.53	-0.23
3/26/2007	201.79	4108.21	-1.32

All Historic Measurements



**NORTHERN HIGH PLAINS
DISTRICT: PLAINS**

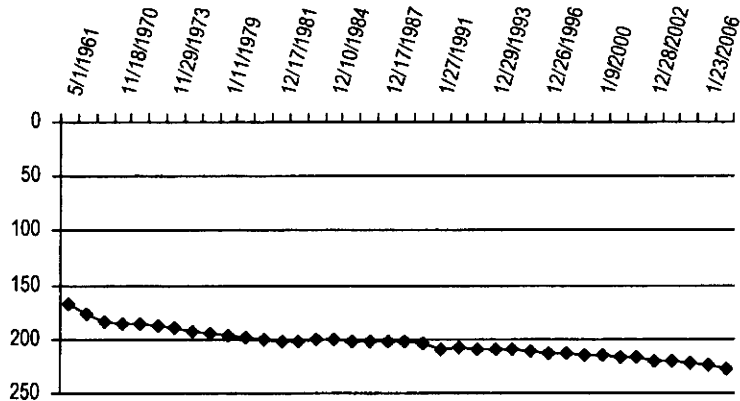
Well Name: BUOL, MARTIN **Owner:**
Permit #: 3075 - FP - **Location #:** SC00804204ACB **USGS Site ID:** 392300102055900
Division: 1 **Water District:** 49 **County:** KIT CARSON
Location: Q160 Q40 Q10 Section Twnshp Range PM Distance from section lines:
 NE SW NW 4 8 S 42 W S **From N/S line:** **From E/W line:**
UTM Coordinates (NAD83): Northing (UTM y): 4363412.1 Easting (UTM x): 749854.4 Spotted from quarters
Latitude/Longitude (decimal degrees): 39.384053 -102.099065

Surface Elevation (ft): 3980 **Water Level Change**
Well depth (ft): 340 **1 year:** -2.48
Aquifer(s): **5 year:**
10 year: -12.95

Measurements from last 10 years

Date	Depth to WL (ft)	Elev of WL (ft)	Change (ft)
12/30/1997	214.10	3765.90	-0.94
1/11/1999	214.32	3765.68	-0.22
1/9/2000	214.35	3765.65	-0.03
1/20/2001	216.11	3763.89	-1.76
1/20/2002	217.60	3762.40	-1.49
12/28/2002	221.14	3758.86	-3.54
12/30/2003	221.23	3758.77	-0.09
12/18/2004	222.88	3757.12	-1.65
1/23/2006	224.57	3755.43	-1.69
4/2/2007	227.05	3752.95	-2.48

All Historic Measurements



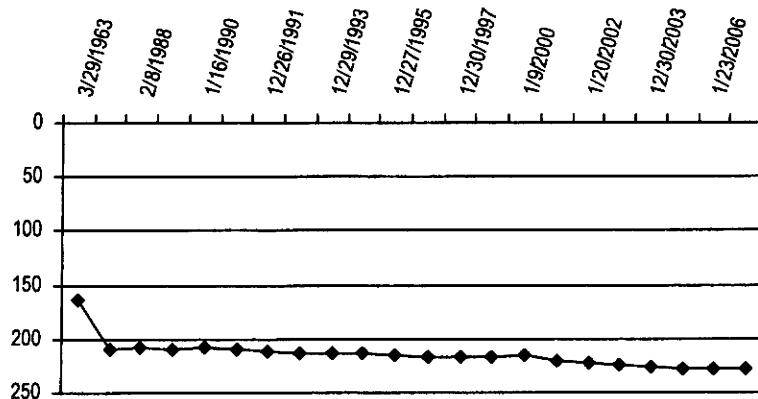
Well Name: HANSEN, DALE **Owner:**
Permit #: 4007 - FP - **Location #:** SC00804204CDA **USGS Site ID:** 392239102060000
Division: 1 **Water District:** 49 **County:** KIT CARSON
Location: Q160 Q40 Q10 Section Twnshp Range PM Distance from section lines:
 SW SE NE 4 8 S 42 W S **From N/S line:** **From E/W line:**
UTM Coordinates (NAD83): Northing (UTM y): 4362607.6 Easting (UTM x): 749672.3 Spotted from quarters
Latitude/Longitude (decimal degrees): 39.376866 -102.101477

Surface Elevation (ft): 3985 **Water Level Change**
Well depth (ft): 335 **1 year:** 0.71
Aquifer(s): **5 year:**
10 year: -10.43

Measurements from last 10 years

Date	Depth to WL (ft)	Elev of WL (ft)	Change (ft)
12/30/1997	217.07	3767.93	0.66
1/10/1999	217.56	3767.44	-0.49
1/9/2000	214.99	3770.01	2.57
1/20/2001	220.00	3765.00	-5.01
1/20/2002	221.70	3763.30	-1.70
12/28/2002	224.59	3760.41	-2.89
12/30/2003	225.30	3759.70	-0.71
12/18/2004	227.50	3757.50	-2.20
1/23/2006	228.21	3756.79	-0.71
4/2/2007	227.50	3757.50	0.71

All Historic Measurements



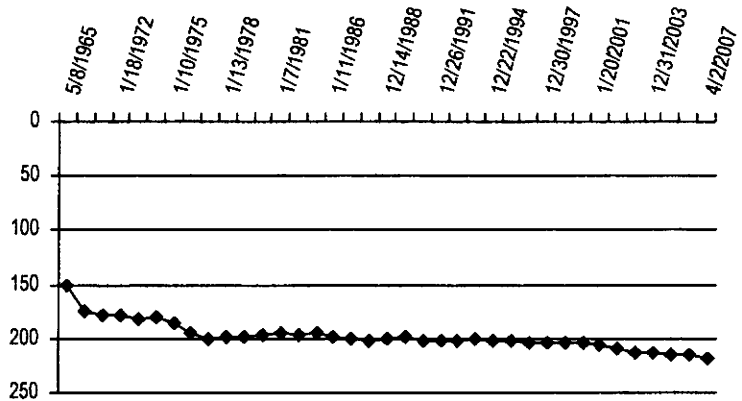
**NORTHERN HIGH PLAINS
DISTRICT: PLAINS**

Well Name: DAVIS, EUGENE ET AL **Owner:**
Permit #: 9426 - FP - **Location #:** SC00804206ABB **USGS Site ID:** 392316102081300
Division: 1 **Water District:** 49 **County:** KIT CARSON
Location: Q160 Q40 Q10 Section Twnshp Range PM Distance from section lines:
 NE NW NW 6 8 S 42 W S **From N/S line:** **From E/W line:**
UTM Coordinates (NAD83): **Northing (UTM y):** 4363713.6 **Easting (UTM x):** 746619.3 **Spotted from quarters**
Latitude/Longitude (decimal degrees): 39.387696 -102.136472
Surface Elevation (ft): 4000 **Water Level Change**
Well depth (ft): 313 **1 year:** -3.15
Aquifer(s): **5 year:**
10 year: -14.16

Measurements from last 10 years

Date	Depth to WL (ft)	Elev of WL (ft)	Change (ft)
12/30/1997	204.57	3795.43	0.03
1/10/1999	204.90	3795.10	-0.33
1/9/2000	204.91	3795.09	-0.01
1/20/2001	206.45	3793.55	-1.54
1/19/2002	209.62	3790.38	-3.17
12/28/2002	213.78	3786.22	-4.16
12/31/2003	214.15	3785.85	-0.37
12/19/2004	215.67	3784.33	-1.52
1/23/2006	215.58	3784.42	0.09
4/2/2007	218.73	3781.27	-3.15

All Historic Measurements

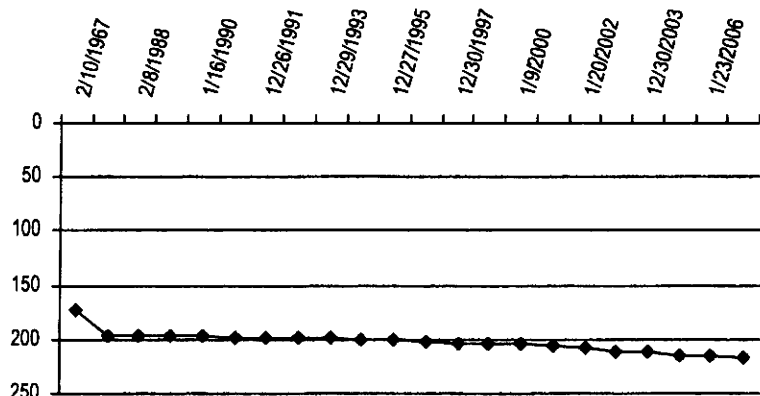


Well Name: SCHUTTE FARMS INC. **Owner:**
Permit #: 11650 - FP - **Location #:** SC00804211DCB **USGS Site ID:** 392147102034500
Division: 1 **Water District:** 49 **County:** KIT CARSON
Location: Q160 Q40 Q10 Section Twnshp Range PM Distance from section lines:
 SE SW NW 11 8 S 42 W S **From N/S line:** **From E/W line:**
UTM Coordinates (NAD83): **Northing (UTM y):** 4361113.6 **Easting (UTM x):** 753143.7 **Spotted from quarters**
Latitude/Longitude (decimal degrees): 39.362411 -102.061790
Surface Elevation (ft): 3950 **Water Level Change**
Well depth (ft): 330 **1 year:** -1.27
Aquifer(s): **5 year:**
10 year: -12.03

Measurements from last 10 years

Date	Depth to WL (ft)	Elev of WL (ft)	Change (ft)
12/30/1997	204.08	3745.92	-1.58
1/10/1999	203.78	3746.22	0.30
1/9/2000	203.90	3746.10	-0.12
1/19/2001	205.98	3744.02	-2.08
1/20/2002	207.74	3742.26	-1.76
12/28/2002	211.80	3738.20	-4.06
12/30/2003	210.56	3739.44	1.24
12/18/2004	215.15	3734.85	-4.59
1/23/2006	214.84	3735.16	0.31
4/2/2007	216.11	3733.89	-1.27

All Historic Measurements



**NORTHERN HIGH PLAINS
DISTRICT: PLAINS**

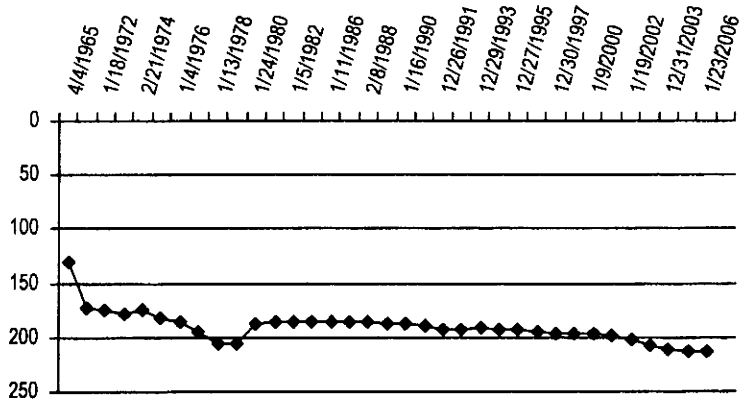
Well Name: DAVIS BROTHERS FARM **Owner:**
Permit #: 9091 - FP - **Location #:** SC00804219BBC **USGS Site ID:** 392032102084800
Division: 1 **Water District:** 49 **County:** KIT CARSON
Location: Q160 Q40 Q10 Section Twnshp Range PM Distance from section lines:
 NW NW SW 19 8 S 42 W S **From N/S line:** **From E/W line:**
UTM Coordinates (NAD83): Northing (UTM y): 4358716.6 Easting (UTM x): 745919.0 Spotted from quarters
Latitude/Longitude (decimal degrees): 39.342925 -102.146425

Surface Elevation (ft): 4030 **Water Level Change**
Well depth (ft): 326 **1 year:**
Aquifer(s): **5 year:**
10 year:

Measurements from last 10 years

Date	Depth to WL (ft)	Elev of WL (ft)	Change (ft)
12/30/1997	196.05	3833.95	-1.65
1/10/1999	195.98	3834.02	0.07
1/9/2000	197.00	3833.00	-1.02
1/19/2001	199.12	3830.88	-2.12
1/19/2002	201.92	3828.08	-2.80
12/28/2002	208.38	3821.62	-6.46
12/31/2003	210.54	3819.46	-2.16
12/17/2004	212.84	3817.16	-2.30
1/23/2006	212.95	3817.05	-0.11
4/4/2007			

All Historic Measurements




Well Name: FASSE, EUGENE **Owner:**
Permit #: 20290 - FP - **Location #:** SC00804220CAB **USGS Site ID:** 392017102072400
Division: 1 **Water District:** 49 **County:** KIT CARSON
Location: Q160 Q40 Q10 Section Twnshp Range PM Distance from section lines:
 SW NE NW 20 8 S 42 W S **From N/S line:** **From E/W line:**
UTM Coordinates (NAD83): Northing (UTM y): 4358174.1 Easting (UTM x): 747954.3 Spotted from quarters
Latitude/Longitude (decimal degrees): 39.337462 -102.123036

Surface Elevation (ft): 3990 **Water Level Change**
Well depth (ft): 250 **1 year:** -1.15
Aquifer(s): **5 year:**
10 year: -12.12

Measurements from last 10 years

Date	Depth to WL (ft)	Elev of WL (ft)	Change (ft)
12/30/1997	164.38	3825.62	-0.78
1/10/1999	165.98	3824.02	-1.60
1/9/2000	167.26	3822.74	-1.28
1/19/2001	166.40	3823.60	0.86
1/20/2002	167.70	3822.30	-1.30
12/28/2002	171.42	3818.58	-3.72
12/30/2003	172.22	3817.78	-0.80
12/17/2004	174.30	3815.70	-2.08
1/23/2006	175.35	3814.65	-1.05
4/4/2007	176.50	3813.50	-1.15

All Historic Measurements



**NORTHERN HIGH PLAINS
DISTRICT: PLAINS**

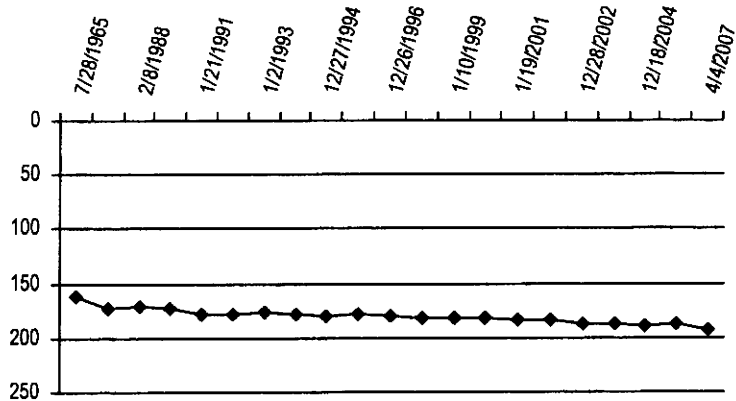
Well Name: DAVIS, KENTON L. & T **Owner:**
Permit #: 10135 - FP - **Location #:** SC00804222BBB **USGS Site ID:** 392043102052600
Division: 1 **Water District:** 49 **County:** KIT CARSON
Location: Q160 Q40 Q10 Section Twnshp Range PM Distance from section lines:
 NW NW NW 22 8 S 42 W S **From N/S line:** **From E/W line:**
UTM Coordinates (NAD83): **Northing (UTM y):** 4359037.1 **Easting (UTM x):** 750769.3 **Spotted from quarters**
Latitude/Longitude (decimal degrees): 39.344417 -102.090091

Surface Elevation (ft): 3970 **Water Level Change**
Well depth (ft): 302 **1 year:** -5.25
Aquifer(s): **5 year:** **10 year:** -11.85

Measurements from last 10 years

Date	Depth to WL (ft)	Elev of WL (ft)	Change (ft)
12/30/1997	181.68	3788.32	-0.98
1/10/1999	181.96	3788.04	-0.28
1/9/2000	181.59	3788.41	0.37
1/19/2001	183.90	3786.10	-2.31
1/20/2002	184.70	3785.30	-0.80
12/28/2002	187.05	3782.95	-2.35
12/30/2003	187.98	3782.02	-0.93
12/18/2004	188.98	3781.02	-1.00
1/23/2006	188.28	3781.72	0.70
4/4/2007	193.53	3776.47	-5.25

All Historic Measurements



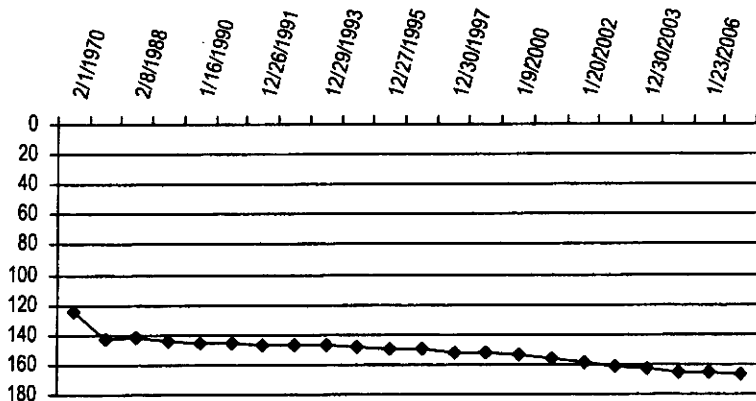
Well Name: SMITH, D. **Owner:**
Permit #: 9626 - FP - **Location #:** SC00804223DAB2 **USGS Site ID:** 392018102032000
Division: 1 **Water District:** 49 **County:** KIT CARSON
Location: Q160 Q40 Q10 Section Twnshp Range PM Distance from section lines:
 SE NE NW 23 8 S 42 W S **From N/S line:** **From E/W line:**
UTM Coordinates (NAD83): **Northing (UTM y):** 4358343.1 **Easting (UTM x):** 753624.4 **Spotted from quarters**
Latitude/Longitude (decimal degrees): 39.337339 -102.057264

Surface Elevation (ft): 3930 **Water Level Change**
Well depth (ft): 250 **1 year:** -0.53
Aquifer(s): **5 year:** **10 year:** -14.28

Measurements from last 10 years

Date	Depth to WL (ft)	Elev of WL (ft)	Change (ft)
12/30/1997	151.89	3778.11	-1.67
1/10/1999	152.59	3777.41	-0.70
1/9/2000	153.86	3776.14	-1.27
1/19/2001	156.02	3773.98	-2.16
1/20/2002	158.80	3771.20	-2.78
12/28/2002	161.16	3768.84	-2.36
12/30/2003	163.08	3766.92	-1.92
12/18/2004	165.92	3764.08	-2.84
1/23/2006	165.64	3764.36	0.28
4/2/2007	166.17	3763.83	-0.53

All Historic Measurements



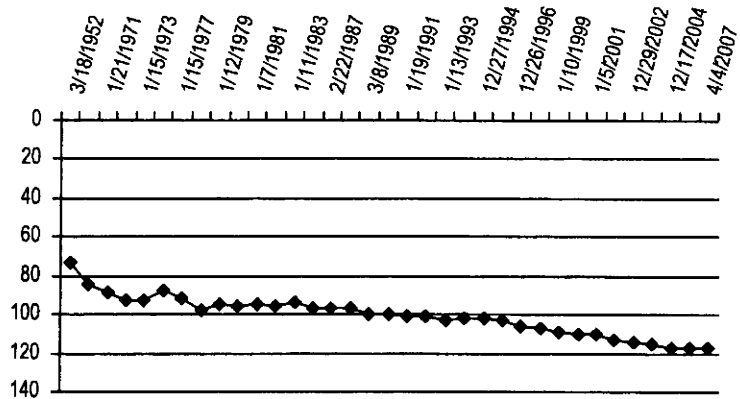
**NORTHERN HIGH PLAINS
DISTRICT: PLAINS**

Well Name: SCOTT, TIMOTHY LEE **Owner:**
Permit #: 1533 - FP - **Location #:** SC00804232ABB **USGS Site ID:** 391859102070900
Division: 1 **Water District:** 49 **County:** KIT CARSON
Location: Q160 Q40 Q10 Section Twnshp Range PM Distance from section lines:
 NE NW NW 32 8 S 42 W S **From N/S line:** **From E/W line:**
UTM Coordinates (NAD83): Northing (UTM y): 4355762.1 Easting (UTM x): 748424.6 Spotted from quarters
Latitude/Longitude (decimal degrees): 39.315620 -102.118478
Surface Elevation (ft): 3950 **Water Level Change**
Well depth (ft): 211 **1 year:**
Aquifer(s): **5 year:**
10 year:

Measurements from last 10 years

Date	Depth to WL (ft)	Elev of WL (ft)	Change (ft)
1/14/1998	107.53	3842.47	-1.49
1/10/1999	109.35	3840.65	-1.82
1/11/2000	110.30	3839.70	-0.95
1/5/2001	109.90	3840.10	0.40
1/5/2002	112.74	3837.26	-2.84
12/29/2002	113.95	3836.05	-1.21
1/21/2004	115.10	3834.90	-1.15
12/17/2004	117.13	3832.87	-2.03
12/20/2005	117.32	3832.68	-0.19
4/4/2007	117.28	3832.72	0.04

All Historic Measurements

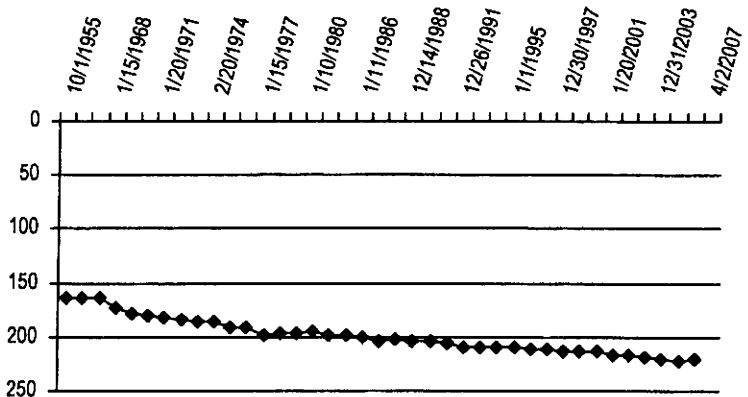


Well Name: JAMES, WINIFRED J. TRUST **Owner:**
Permit #: 20496 - FP - **Location #:** SC00804301ACD **USGS Site ID:** 392752102091400
Division: 1 **Water District:** 49 **County:** KIT CARSON
Location: Q160 Q40 Q10 Section Twnshp Range PM Distance from section lines:
 NE SW SE 1 8 S 43 W S **From N/S line:** **From E/W line:**
UTM Coordinates (NAD83): Northing (UTM y): 4363054.6 Easting (UTM x): 745220.5 Spotted from quarters
Latitude/Longitude (decimal degrees): 39.382164 -102.152936
Surface Elevation (ft): 4025 **Water Level Change**
Well depth (ft): 335 **1 year:**
Aquifer(s): **5 year:**
10 year:

Measurements from last 10 years

Date	Depth to WL (ft)	Elev of WL (ft)	Change (ft)
12/30/1997	212.94	3812.06	-1.36
1/10/1999	213.36	3811.64	-0.42
1/9/2000	213.70	3811.30	-0.34
1/20/2001	216.20	3808.80	-2.50
1/19/2002	216.24	3808.76	-0.04
12/28/2002	218.78	3806.22	-2.54
12/31/2003	220.95	3804.05	-2.17
12/19/2004	222.05	3802.95	-1.10
1/23/2006	221.23	3803.77	0.82
4/2/2007			

All Historic Measurements



**NORTHERN HIGH PLAINS
DISTRICT: PLAINS**

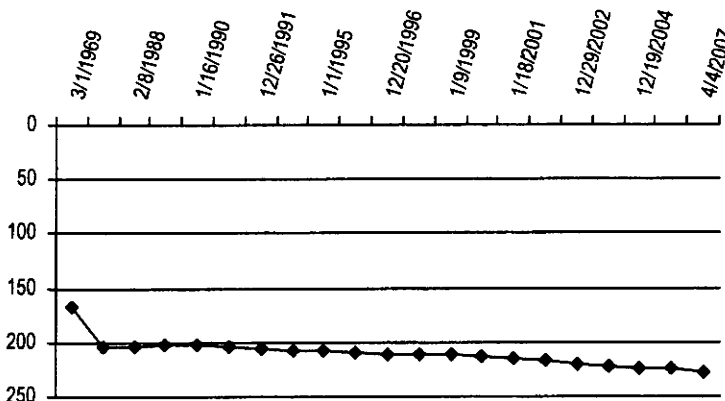
Well Name: DAVIS BROTHERS FARM **Owner:**
Permit #: 13007 - FP - **Location #:** SC00804305BDC **USGS Site ID:** 392253102140900
Division: 1 **Water District:** 49 **County:** KIT CARSON
Location: Q160 Q40 Q10 Section Twnshp Range PM Distance from section lines:
 NW SE SW 5 8 S 43 W S *From N/S line:* *From E/W line:*
UTM Coordinates (NAD83): Northing (UTM y): 4343122.0 Easting (UTM x): 719735.0 GPS
Latitude/Longitude (decimal degrees):

Surface Elevation (ft): 4085 **Water Level Change**
Well depth (ft): 320 **1 year:** -1.91
Aquifer(s): **5 year:**
10 year: -16.18

Measurements from last 10 years

Date	Depth to WL (ft)	Elev of WL (ft)	Change (ft)
12/31/1997	210.87	3874.13	-0.29
1/9/1999	212.11	3872.89	-1.24
1/8/2000	213.46	3871.54	-1.35
1/18/2001	215.82	3869.18	-2.36
1/19/2002	216.98	3868.02	-1.16
12/29/2002	220.70	3864.30	-3.72
1/2/2004	223.08	3861.92	-2.38
12/19/2004	224.70	3860.30	-1.62
1/11/2006	225.14	3859.86	-0.44
4/4/2007	227.05	3857.95	-1.91

All Historic Measurements



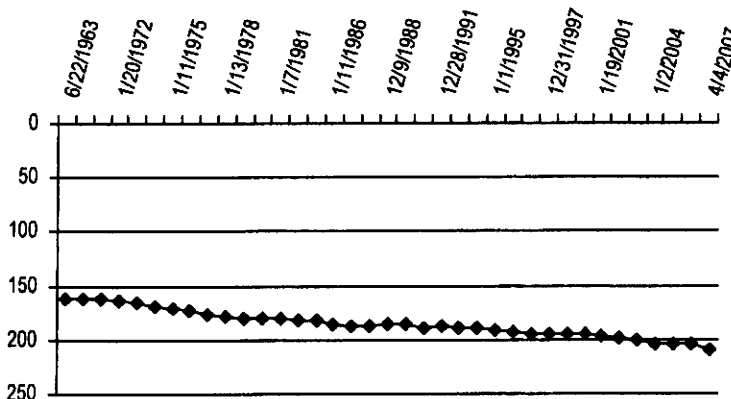
Well Name: CALDWELL, DON A. **Owner:**
Permit #: 4348 - FP - **Location #:** SC00804315CCC **USGS Site ID:** 392043102121100
Division: 1 **Water District:** 49 **County:** KIT CARSON
Location: Q160 Q40 Q10 Section Twnshp Range PM Distance from section lines:
 SW SW SW 15 8 S 43 W S *From N/S line:* *From E/W line:*
UTM Coordinates (NAD83): Northing (UTM y): 4358901.5 Easting (UTM x): 741055.3 Spotted from quarters
Latitude/Longitude (decimal degrees): 39.345959 -102.202733

Surface Elevation (ft): 4070 **Water Level Change**
Well depth (ft): 305 **1 year:** -4.63
Aquifer(s): **5 year:**
10 year: -13.66

Measurements from last 10 years

Date	Depth to WL (ft)	Elev of WL (ft)	Change (ft)
12/31/1997	195.65	3874.35	-1.57
1/9/1999	194.53	3875.47	1.12
1/8/2000	195.24	3874.76	-0.71
1/19/2001	196.78	3873.22	-1.54
1/19/2002	198.25	3871.75	-1.47
12/29/2002	200.54	3869.46	-2.29
1/2/2004	203.36	3866.64	-2.82
12/17/2004	204.30	3865.70	-0.94
1/23/2006	204.68	3865.32	-0.38
4/4/2007	209.31	3860.69	-4.63

All Historic Measurements



**NORTHERN HIGH PLAINS
DISTRICT: PLAINS**

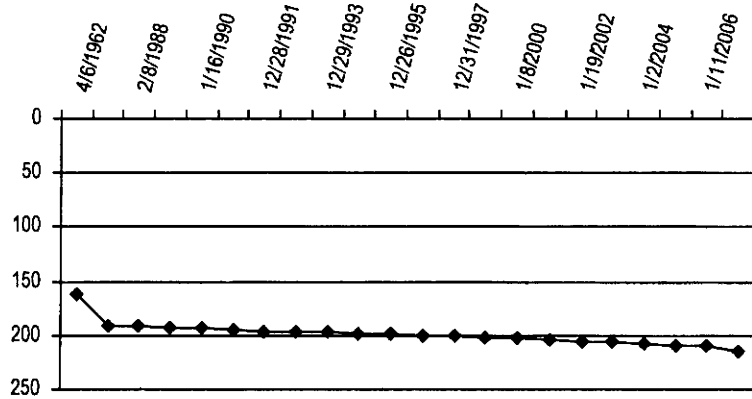
Well Name: TRI-STATE TRANS. **Owner:**
Permit #: 3529 - FP - **Location #:** SC00804318ACC **USGS Site ID:** 392112102145900
Division: 1 **Water District:** 49 **County:** KIT CARSON
Location: Q160 Q40 Q10 Section Twnshp Range PM Distance from section lines:
 NE SW SW 18 8 S 43 W S **From N/S line:** **From E/W line:**
UTM Coordinates (NAD83): **Northing (UTM y):** 4359543.0 **Easting (UTM x):** 737025.9 **Spotted from quarters**
Latitude/Longitude (decimal degrees): 39.352847 -102.249213

Surface Elevation (ft): 4100 **Water Level Change**
Well depth (ft): 300 **1 year:** -5.61
Aquifer(s): **5 year:**
10 year: -14.09

Measurements from last 10 years

Date	Depth to WL (ft)	Elev of WL (ft)	Change (ft)
12/31/1997	201.03	3898.97	-1.26
1/9/1999	201.71	3898.29	-0.68
1/8/2000	202.32	3897.68	-0.61
1/18/2001	203.62	3896.38	-1.30
1/19/2002	205.40	3894.60	-1.78
12/29/2002	206.02	3893.98	-0.62
1/2/2004	207.45	3892.55	-1.43
12/17/2004	208.88	3891.12	-1.43
1/11/2006	209.51	3890.49	-0.63
4/4/2007	215.12	3884.88	-5.61

All Historic Measurements



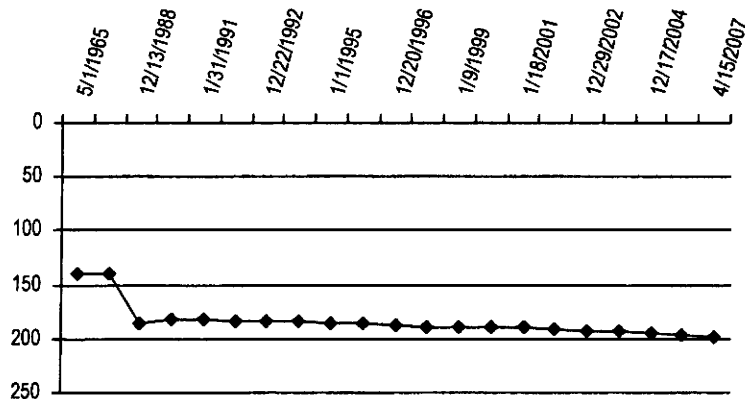
Well Name: BUOL, JOHN **Owner:**
Permit #: 9312 - FP - **Location #:** SC00804320BAA **USGS Site ID:** 392039102135300
Division: 1 **Water District:** 49 **County:** KIT CARSON
Location: Q160 Q40 Q10 Section Twnshp Range PM Distance from section lines:
 NW NE NE 20 8 S 43 W S **From N/S line:** **From E/W line:**
UTM Coordinates (NAD83): **Northing (UTM y):** 4358593.5 **Easting (UTM x):** 738458.5 **Spotted from quarters**
Latitude/Longitude (decimal degrees): 39.343907 -102.232942

Surface Elevation (ft): 4075 **Water Level Change**
Well depth (ft): 308 **1 year:** -2.25
Aquifer(s): **5 year:**
10 year: -10.32

Measurements from last 10 years

Date	Depth to WL (ft)	Elev of WL (ft)	Change (ft)
12/31/1997	188.43	3886.57	-1.71
1/9/1999	188.74	3886.26	-0.31
1/8/2000	189.71	3885.29	-0.97
1/18/2001	190.16	3884.84	-0.45
1/19/2002	191.10	3883.90	-0.94
12/29/2002	193.09	3881.91	-1.99
1/2/2004	193.26	3881.74	-0.17
12/17/2004	194.80	3880.20	-1.54
1/11/2006	196.50	3878.50	-1.70
4/15/2007	198.75	3876.25	-2.25

All Historic Measurements



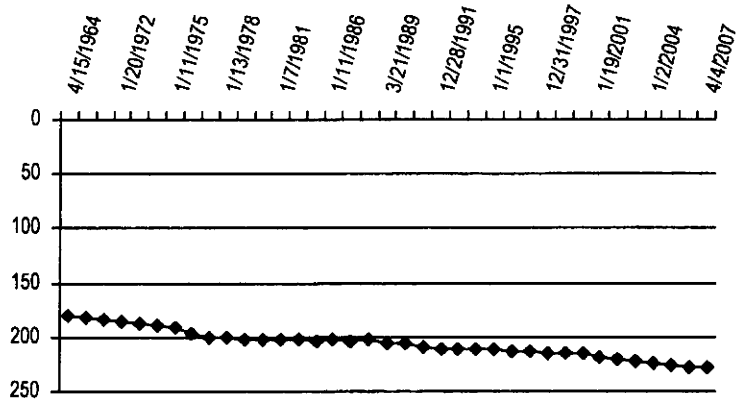
**NORTHERN HIGH PLAINS
DISTRICT: PLAINS**

Well Name: PRIOLA, RUBY M. **Owner:**
Permit #: 5351 - FP - **Location #:** SC00804322BCB **USGS Site ID:** 392024102121100
Division: 1 **Water District:** 49 **County:** KIT CARSON
Location: Q160 Q40 Q10 Section Twnshp Range PM Distance from section lines:
 NW SW NW 22 8 S 43 W S *From N/S line:* *From E/W line:*
UTM Coordinates (NAD83): *Northing (UTM y):* 4358297.0 *Easting (UTM x):* 741069.5 *Spotted from quarters*
Latitude/Longitude (decimal degrees): 39.340515 -102.202785
Surface Elevation (ft): 4090 **Water Level Change**
Well depth (ft): 334 **1 year:** -0.92
Aquifer(s): **5 year:**
10 year: -13.33

Measurements from last 10 years

Date	Depth to WL (ft)	Elev of WL (ft)	Change (ft)
12/31/1997	214.88	3875.12	-1.03
1/9/1999	215.69	3874.31	-0.81
1/8/2000	215.93	3874.07	-0.24
1/19/2001	218.27	3871.73	-2.34
1/19/2002	219.76	3870.24	-1.49
12/29/2002	222.52	3867.48	-2.76
1/2/2004	224.52	3865.48	-2.00
12/17/2004	225.92	3864.08	-1.40
1/23/2006	227.29	3862.71	-1.37
4/4/2007	228.21	3861.79	-0.92

All Historic Measurements

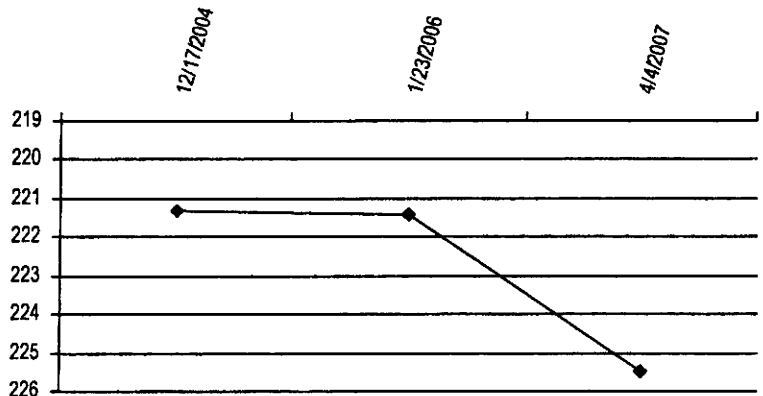


Well Name: CORYELL, CHARLES **Owner:**
Permit #: 2581 - FP - **Location #:** SC00804327ABD **USGS Site ID:**
Division: 1 **Water District:** 49 **County:** KIT CARSON
Location: Q160 Q40 Q10 Section Twnshp Range PM Distance from section lines:
 NE NW SE 27 8 S 43 W S *From N/S line:* 1100 N *From E/W line:* 2620 E
UTM Coordinates (NAD83): *Northing (UTM y):* 4356883.5 *Easting (UTM x):* 741838.4 *Spotted from section lines*
Latitude/Longitude (decimal degrees): 39.327580 -102.194380
Surface Elevation (ft): **Water Level Change**
Well depth (ft): **1 year:** -4.06
Aquifer(s): **5 year:**
10 year:

Measurements from last 10 years

Date	Depth to WL (ft)	Elev of WL (ft)	Change (ft)
12/17/2004	221.32		
1/23/2006	221.42		-0.10
4/4/2007	225.48		-4.06

All Historic Measurements



**NORTHERN HIGH PLAINS
DISTRICT: PLAINS**

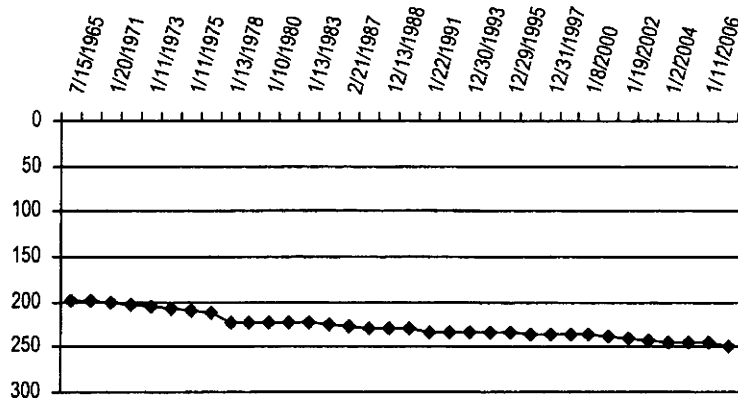
Well Name: DVORAK, C.J. & CO. **Owner:**
Permit #: 10089 - FP - **Location #:** SC00804330ABC **USGS Site ID:** 391936102150100
Division: 1 **Water District:** 49 **County:** KIT CARSON
Location: Q160 Q40 Q10 Section Twnshp Range PM Distance from section lines:
 NE NW SW 30 8 S 43 W S **From N/S line:** **From E/W line:**
UTM Coordinates (NAD83): Northing (UTM y): 4356724.0 Easting (UTM x): 737085.3 Spotted from quarters
Latitude/Longitude (decimal degrees): 39.327458 -102.249520

Surface Elevation (ft): 4145 **Water Level Change**
Well depth (ft): 346 **1 year:** -5.49
Aquifer(s): **5 year:**
10 year: -13.30

Measurements from last 10 years

Date	Depth to WL (ft)	Elev of WL (ft)	Change (ft)
12/31/1997	236.20	3908.80	-1.07
1/9/1999	236.92	3908.08	-0.72
1/8/2000	237.00	3908.00	-0.08
1/18/2001	238.23	3906.77	-1.23
1/19/2002	240.62	3904.38	-2.39
12/29/2002	242.26	3902.74	-1.64
1/2/2004	243.88	3901.12	-1.62
12/17/2004	245.06	3899.94	-1.18
1/11/2006	244.01	3900.99	1.05
4/4/2007	249.50	3895.50	-5.49

All Historic Measurements



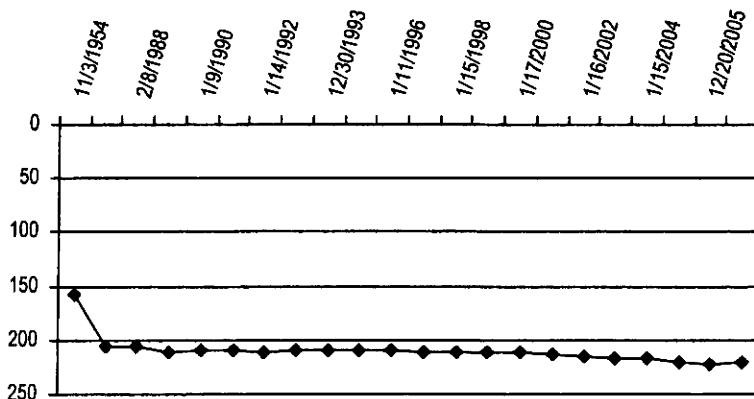
Well Name: HINKHOUSE, SYBILLA **Owner:**
Permit #: 20256 - FP - **Location #:** SC00804332CCC **USGS Site ID:** 391806102141801
Division: 1 **Water District:** 49 **County:** KIT CARSON
Location: Q160 Q40 Q10 Section Twnshp Range PM Distance from section lines:
 SW SW SW 32 8 S 43 W S **From N/S line:** **From E/W line:**
UTM Coordinates (NAD83): Northing (UTM y): 4353936.0 Easting (UTM x): 737967.4 Spotted from quarters
Latitude/Longitude (decimal degrees): 39.302123 -102.240284

Surface Elevation (ft): 4130 **Water Level Change**
Well depth (ft): 321 **1 year:**
Aquifer(s): **5 year:**
10 year: -9.20

Measurements from last 10 years

Date	Depth to WL (ft)	Elev of WL (ft)	Change (ft)
1/2/1997	210.73	3919.27	-1.01
1/15/1998	211.74	3918.26	-1.01
1/14/1999	212.19	3917.81	-0.45
1/17/2000	211.87	3918.13	0.32
1/5/2001	213.55	3916.45	-1.68
1/16/2002	215.33	3914.67	-1.78
12/29/2002	216.62	3913.38	-1.29
1/15/2004	217.25	3912.75	-0.63
12/15/2004	221.28	3908.72	-4.03
12/20/2005	221.53	3908.47	-0.25
4/20/2007	219.93	3910.07	1.60

All Historic Measurements



**NORTHERN HIGH PLAINS
DISTRICT: PLAINS**

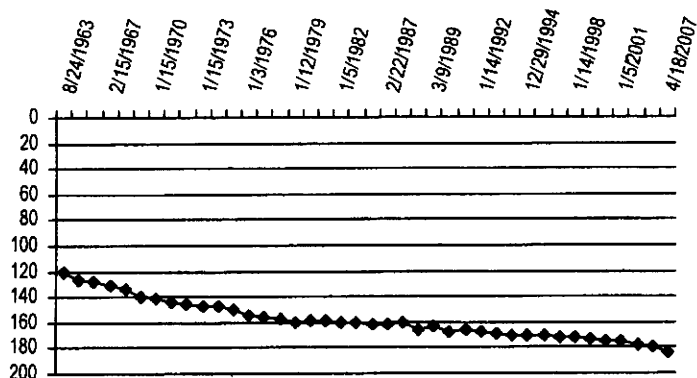
Well Name: DAVIS, RUSSELL E. **Owner:**
Permit #: 4614 - FP - **Location #:** SC00804334DBB **USGS Site ID:** 391832102113900
Division: 1 **Water District:** 49 **County:** KIT CARSON
Location: Q160 Q40 Q10 Section Twnshp Range PM Distance from section lines:
SE NW NW 34 8 S 43 W S From N/S line: From E/W line:
UTM Coordinates (NAD83): Northing (UTM y): 4354714.0 Easting (UTM x): 741973.8 Spotted from quarters
Latitude/Longitude (decimal degrees): 39.308015 -102.193594

Surface Elevation (ft): 4055 **Water Level Change**
Well depth (ft): 290 **1 year:**
Aquifer(s): **5 year:**
10 year:

Measurements from last 10 years

Date	Depth to WL (ft)	Elev of WL (ft)	Change (ft)
1/14/1998	172.56	3882.44	-1.08
1/10/1999	173.12	3881.88	-0.56
1/11/2000	174.28	3880.72	-1.16
1/5/2001	175.42	3879.58	-1.14
1/5/2002	177.65	3877.35	-2.23
12/29/2002	179.70	3875.30	-2.05
4/18/2007	184.45	3870.55	-4.75

All Historic Measurements



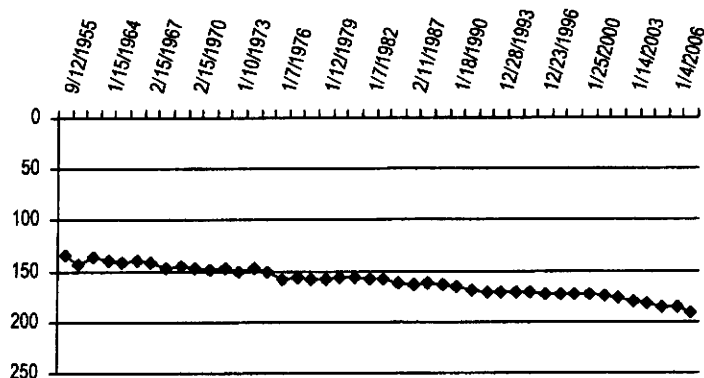
Well Name: VAVRA, LARRY & JOHN **Owner:**
Permit #: 38429 - FP - **Location #:** SC00804402ABD1 **USGS Site ID:** 392308102170000
Division: 1 **Water District:** 49 **County:** KIT CARSON
Location: Q160 Q40 Q10 Section Twnshp Range PM Distance from section lines:
NE NW SE 2 8 S 44 W S From N/S line: From E/W line:
UTM Coordinates (NAD83): Northing (UTM y): 4363060.0 Easting (UTM x): 733920.0 Spotted from quarters
Latitude/Longitude (decimal degrees): 39.385348 -102.283994

Surface Elevation (ft): 4085 **Water Level Change**
Well depth (ft): 244 **1 year:** -5.23
Aquifer(s): **5 year:** -14.16
10 year:

Measurements from last 10 years

Date	Depth to WL (ft)	Elev of WL (ft)	Change (ft)
1/5/1998	172.06	3912.94	0.72
1/9/1999	172.73	3912.27	-0.67
1/25/2000	173.41	3911.59	-0.68
1/18/2001	175.35	3909.65	-1.94
1/18/2002	176.55	3908.45	-1.20
1/14/2003	179.53	3905.47	-2.98
1/2/2004	182.15	3902.85	-2.62
12/19/2004	185.18	3899.82	-3.03
1/4/2006	185.48	3899.52	-0.30
4/1/2007	190.71	3894.29	-5.23

All Historic Measurements



**NORTHERN HIGH PLAINS
DISTRICT: PLAINS**

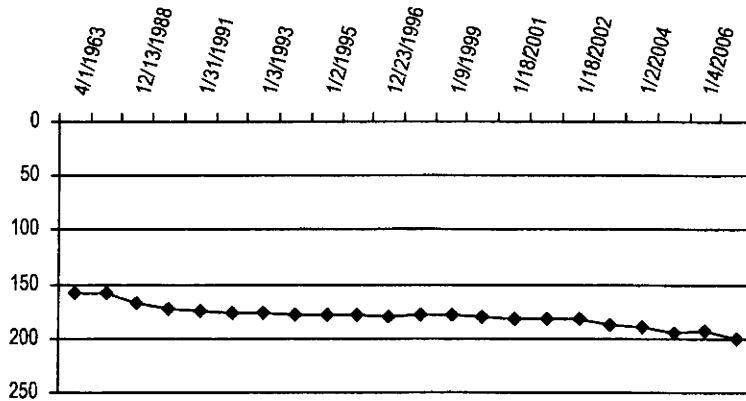
Well Name: HANSEN, DALE **Owner:**
Permit #: 3958 - FP - **Location #:** SC00804402DBD **USGS Site ID:** 392238102165800
Division: 1 **Water District:** 49 **County:** KIT CARSON
Location: Q160 Q40 Q10 Section Twnshp Range PM Distance from section lines:
 SE NW SE 2 8 S 44 W S **From N/S line:** **From E/W line:**
UTM Coordinates (NAD83): **Northing (UTM y):** 4362259.5 **Easting (UTM x):** 733938.4 **Spotted from quarters**
Latitude/Longitude (decimal degrees): 39.378138 -102.284060

Surface Elevation (ft): 4095 **Water Level Change**
Well depth (ft): 265 **1 year:** -7.69
Aquifer(s): **5 year:**
10 year:

Measurements from last 10 years

Date	Depth to WL (ft)	Elev of WL (ft)	Change (ft)
1/5/1998	179.07	3915.93	0.18
1/9/1999	178.92	3916.08	0.15
1/25/2000	179.28	3915.72	-0.36
1/18/2001	181.50	3913.50	-2.22
1/14/2002	182.78	3912.22	-1.28
1/18/2002	182.78	3912.22	0.00
1/14/2003	187.07	3907.93	-4.29
1/2/2004	189.26	3905.74	-2.19
12/19/2004	194.18	3900.82	-4.92
1/4/2006	193.08	3901.92	1.10
4/1/2007	200.77	3894.23	-7.69

All Historic Measurements



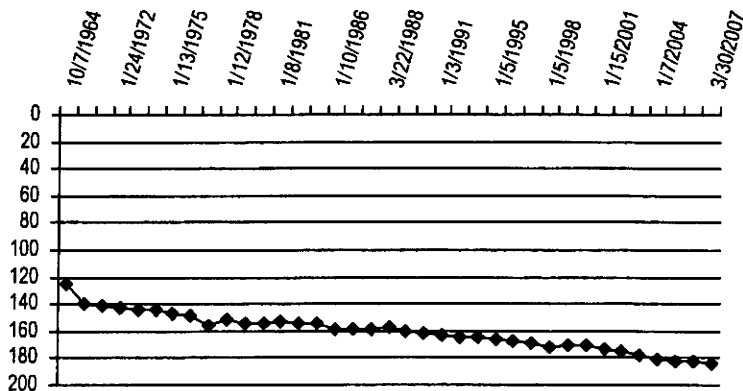
Well Name: BAUDER, GERTRUDE **Owner:**
Permit #: 6215 - FP - **Location #:** SC00804406AAC **USGS Site ID:** 392304102212400
Division: 1 **Water District:** 49 **County:** KIT CARSON
Location: Q160 Q40 Q10 Section Twnshp Range PM Distance from section lines:
 NE NE SW 6 8 S 44 W S **From N/S line:** **From E/W line:**
UTM Coordinates (NAD83): **Northing (UTM y):** 4362893.5 **Easting (UTM x):** 727670.4 **Spotted from quarters**
Latitude/Longitude (decimal degrees): 39.385520 -102.356539

Surface Elevation (ft): 4140 **Water Level Change**
Well depth (ft): 275 **1 year:** -1.25
Aquifer(s): **5 year:** -8.22
10 year: -13.45

Measurements from last 10 years

Date	Depth to WL (ft)	Elev of WL (ft)	Change (ft)
1/24/1997	169.85	3970.15	-1.81
1/5/1998	171.92	3968.08	-2.07
1/12/1999	170.78	3969.22	1.14
1/26/2000	171.30	3968.70	-0.52
1/15/2001	173.35	3966.65	-2.05
1/9/2002	175.08	3964.92	-1.73
1/13/2003	178.10	3961.90	-3.02
1/7/2004	180.15	3959.85	-2.05
12/22/2004	182.73	3957.27	-2.58
1/4/2006	182.05	3957.95	0.68
3/30/2007	183.30	3956.70	-1.25

All Historic Measurements



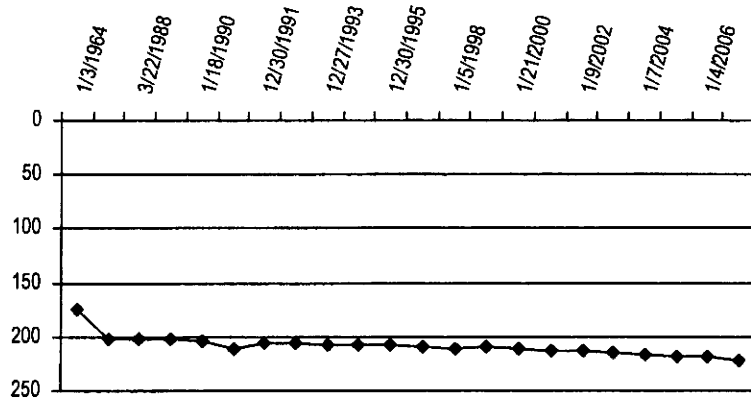
**NORTHERN HIGH PLAINS
DISTRICT: PLAINS**

Well Name: ADOLF, HERMAN TRUST **Owner:**
Permit #: 4966 - FP - **Location #:** SC00804419DAD **USGS Site ID:** 392003102211500
Division: 1 **Water District:** 49 **County:** KIT CARSON
Location: Q160 Q40 Q10 Section Twnshp Range PM Distance from section lines:
SE NE SE 19 8 S 44 W S **From N/S line:** **From E/W line:**
UTM Coordinates (NAD83): Northing (UTM y): 4357276.9 Easting (UTM x): 728006.2 Spotted from quarters
Latitude/Longitude (decimal degrees): 39.334876 -102.354553
Surface Elevation (ft): 4210 **Water Level Change**
Well depth (ft): 283 **1 year:** -2.47
Aquifer(s): **5 year:** -7.54
10 year:

Measurements from last 10 years

Date	Depth to WL (ft)	Elev of WL (ft)	Change (ft)
1/5/1998	210.91	3999.09	-2.14
1/12/1999	210.28	3999.72	0.63
1/21/2000	210.75	3999.25	-0.47
1/15/2001	213.04	3996.96	-2.29
1/9/2002	214.04	3995.96	-1.00
1/13/2003	215.87	3994.13	-1.83
1/7/2004	216.80	3993.20	-0.93
12/22/2004	218.81	3991.19	-2.01
1/4/2006	219.11	3990.89	-0.30
3/26/2007	221.58	3988.42	-2.47

All Historic Measurements




Well Name: FARNSWORTH, WILLIAM **Owner:**
Permit #: 6567 - FP - **Location #:** SC00804422BBD **USGS Site ID:** 392032102184500
Division: 1 **Water District:** 49 **County:** KIT CARSON
Location: Q160 Q40 Q10 Section Twnshp Range PM Distance from section lines:
NW NW SE 22 8 S 44 W S **From N/S line:** **From E/W line:**
UTM Coordinates (NAD83): Northing (UTM y): 4358191.5 Easting (UTM x): 731621.1 Spotted from quarters
Latitude/Longitude (decimal degrees): 39.342147 -102.312340
Surface Elevation (ft): 4185 **Water Level Change**
Well depth (ft): 329 **1 year:** -1.99
Aquifer(s): **5 year:** -9.33
10 year:

Measurements from last 10 years

Date	Depth to WL (ft)	Elev of WL (ft)	Change (ft)
1/7/1998	219.23	3965.77	-0.62
1/12/1999	220.02	3964.98	-0.79
1/25/2000	221.12	3963.88	-1.10
1/15/2001	223.15	3961.85	-2.03
1/9/2002	224.38	3960.62	-1.23
1/14/2003	227.40	3957.60	-3.02
1/7/2004	228.33	3956.67	-0.93
12/22/2004	230.18	3954.82	-1.85
1/4/2006	231.72	3953.28	-1.54
3/26/2007	233.71	3951.29	-1.99

All Historic Measurements



**NORTHERN HIGH PLAINS
DISTRICT: PLAINS**

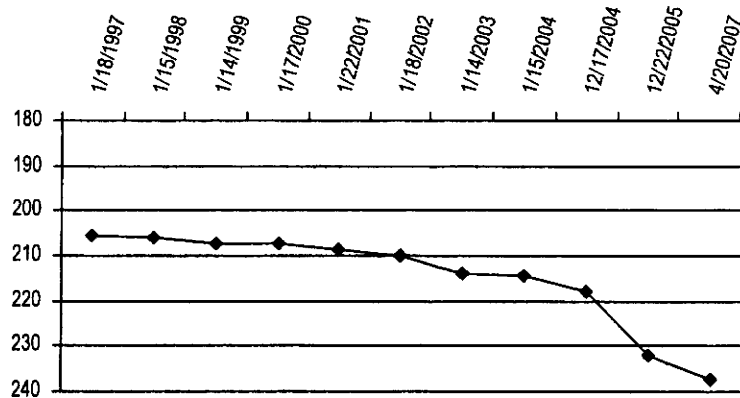
Well Name: CITY OF BURLINGTON **Owner:**
Permit #: 10598 - FP - **Location #:** SC00804436CDD **USGS Site ID:**
Division: 1 **Water District:** 49 **County:** KIT CARSON
Location: Q160 Q40 Q10 Section Twnshp Range PM Distance from section lines:
 SW SE SE 36 8 S 44 W S **From N/S line:** **From E/W line:**
UTM Coordinates (NAD83): Northing (UTM y): 4353778.0 Easting (UTM x): 735415.0 GPS
Latitude/Longitude (decimal degrees):

Surface Elevation (ft): **Water Level Change**
Well depth (ft): **1 year:**
Aquifer(s): **5 year:** -27.39
10 year: -31.83

Measurements from last 10 years

Date	Depth to WL (ft)	Elev of WL (ft)	Change (ft)
1/18/1997	205.70		
1/15/1998	206.08		-0.38
1/14/1999	207.29		-1.21
1/17/2000	207.42		-0.13
1/22/2001	208.73		-1.31
1/18/2002	210.14		-1.41
1/14/2003	213.78		-3.64
1/15/2004	214.29		-0.51
12/17/2004	218.04		-3.75
12/22/2005	231.87		-13.83
4/20/2007	237.53		-5.66

All Historic Measurements



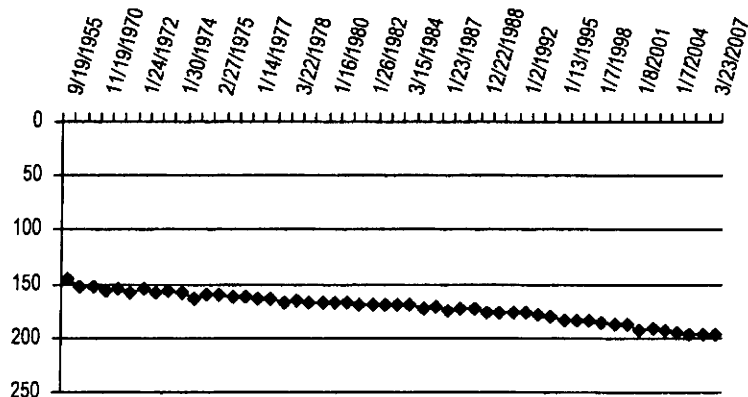
Well Name: CURE LAND LLC **Owner:**
Permit #: 16298 - FP - **Location #:** SC00804503BDC **USGS Site ID:** 392257102252100
Division: 1 **Water District:** 49 **County:** KIT CARSON
Location: Q160 Q40 Q10 Section Twnshp Range PM Distance from section lines:
 NW SE SW 3 8 S 45 W S **From N/S line:** **From E/W line:**
UTM Coordinates (NAD83): Northing (UTM y): 4362286.9 Easting (UTM x): 722060.6 Spotted from quarters
Latitude/Longitude (decimal degrees): 39.381521 -102.421813

Surface Elevation (ft): 4190 **Water Level Change**
Well depth (ft): 256 **1 year:** -1.19
Aquifer(s): **5 year:** -6.69
10 year:

Measurements from last 10 years

Date	Depth to WL (ft)	Elev of WL (ft)	Change (ft)
1/7/1998	185.40	4004.60	-0.80
1/12/1999	186.72	4003.28	-1.32
1/25/2000	186.61	4003.39	0.11
1/8/2001	192.90	3997.10	-6.29
1/9/2002	190.78	3999.22	2.12
1/10/2003	192.52	3997.48	-1.74
1/7/2004	194.23	3995.77	-1.71
12/24/2004	195.85	3994.15	-1.62
1/26/2006	196.28	3993.72	-0.43
3/23/2007	197.47	3992.53	-1.19

All Historic Measurements



**NORTHERN HIGH PLAINS
DISTRICT: PLAINS**

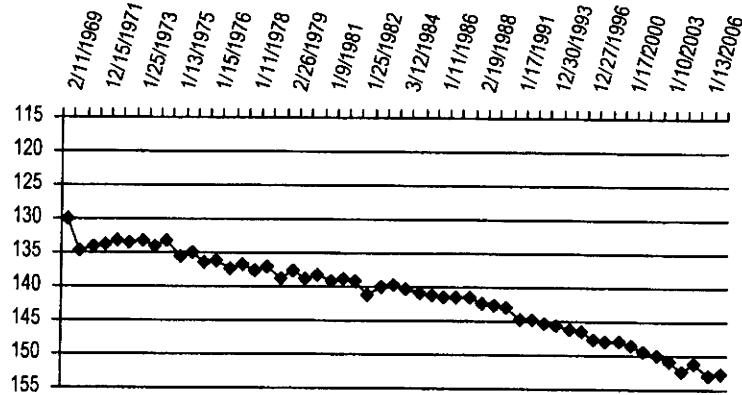
Well Name: MILTENBERGER, BEN **Owner:**
Permit #: 13234 - F **Location #:** SC00804532BCC **USGS Site ID:** 391833102275000
Division: 1 **Water District:** 49 **County:** KIT CARSON
Location: Q160 Q40 Q10 Section Twnshp Range PM Distance from section lines:
 NW SW SW 32 8 S 45 W S **From N/S line:** **From E/W line:**
UTM Coordinates (NAD83): Northing (UTM y): 4354075.4 Easting (UTM x): 718669.7 Spotted from quarters
Latitude/Longitude (decimal degrees): 39.308467 -102.463821

Surface Elevation (ft): 4245 **Water Level Change**
Well depth (ft): 215 **1 year:** 0.04
Aquifer(s): **5 year:** -2.74
10 year:

Measurements from last 10 years

Date	Depth to WL (ft)	Elev of WL (ft)	Change (ft)
1/7/1998	147.85	4097.15	-0.35
1/13/1999	147.93	4097.07	-0.08
1/17/2000	148.52	4096.48	-0.59
1/4/2001	149.38	4095.62	-0.86
1/9/2002	150.04	4094.96	-0.66
1/10/2003	150.75	4094.25	-0.71
1/8/2004	152.40	4092.60	-1.65
12/24/2004	151.04	4093.96	1.36
1/13/2006	152.82	4092.18	-1.78
3/26/2007	152.78	4092.22	0.04

All Historic Measurements



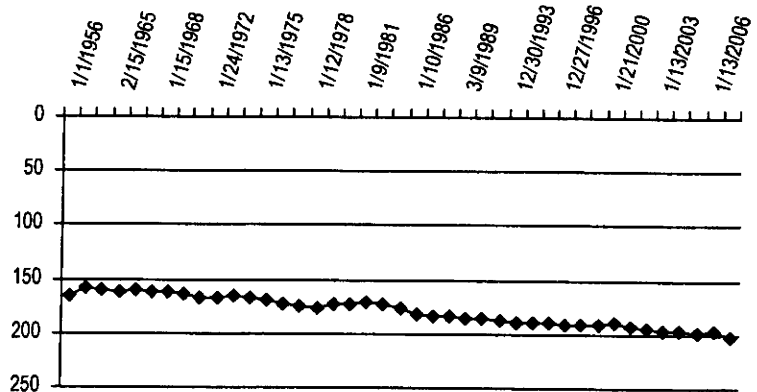
Well Name: HINKHOUSE, TRUST **Owner:**
Permit #: 4068 - FP **Location #:** SC00804534DBB **USGS Site ID:** 391827102250200
Division: 1 **Water District:** 49 **County:** KIT CARSON
Location: Q160 Q40 Q10 Section Twnshp Range PM Distance from section lines:
 SE NW NW 34 8 S 45 W S **From N/S line:** **From E/W line:**
UTM Coordinates (NAD83): Northing (UTM y): 4354085.4 Easting (UTM x): 722669.9 Spotted from quarters
Latitude/Longitude (decimal degrees): 39.307537 -102.417466

Surface Elevation (ft): 4245 **Water Level Change**
Well depth (ft): 235 **1 year:** -6.28
Aquifer(s): **5 year:** -8.19
10 year:

Measurements from last 10 years

Date	Depth to WL (ft)	Elev of WL (ft)	Change (ft)
1/7/1998	191.68	4053.32	-1.27
1/13/1999	191.55	4053.45	0.13
1/21/2000	188.67	4056.33	2.88
1/8/2001	193.28	4051.72	-4.61
1/16/2002	193.97	4051.03	-0.69
1/13/2003	196.52	4048.48	-2.55
1/7/2004	197.12	4047.88	-0.60
12/24/2004	199.25	4045.75	-2.13
1/13/2006	195.88	4049.12	3.37
3/26/2007	202.16	4042.84	-6.28

All Historic Measurements



**NORTHERN HIGH PLAINS
DISTRICT: PLAINS**

Well Name: CURE INC. **Owner:**
Permit #: 5614 - FP - **Location #:** SC00804601BCC **USGS Site ID:** 392252102300000

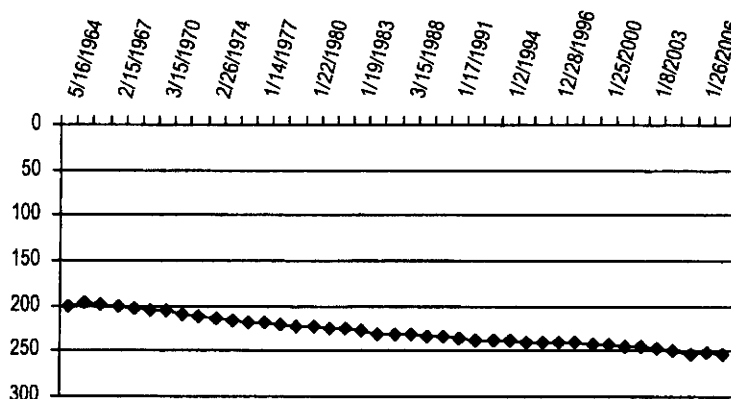
Division: 1 **Water District:** 49 **County:** KIT CARSON
Location: Q160 Q40 Q10 Section Twnshp Range PM Distance from section lines:
 NW SW SW 1 8 S 46 W S *From N/S line:* *From E/W line:*
UTM Coordinates (NAD83): *Northing (UTM y):* 4362152.4 *Easting (UTM x):* 715347.5 *Spotted from quarters*
Latitude/Longitude (decimal degrees): 39.382010 -102.499726

Surface Elevation (ft): 4280 **Water Level Change**
Well depth (ft): 305 **1 year:** -2.98
Aquifer(s): **5 year:** -8.25
10 year:

Measurements from last 10 years

Date	Depth to WL (ft)	Elev of WL (ft)	Change (ft)
1/8/1998	241.50	4038.50	-0.30
1/13/1999	243.08	4036.92	-1.58
1/25/2000	241.97	4038.03	1.11
1/8/2001	244.00	4036.00	-2.03
1/17/2002	245.86	4034.14	-1.86
1/8/2003	247.91	4032.09	-2.05
1/8/2004	249.87	4030.13	-1.96
12/27/2004	252.76	4027.24	-2.89
1/26/2006	251.13	4028.87	1.63
3/23/2007	254.11	4025.89	-2.98

All Historic Measurements



Well Name: KLIESEN, ROGER & MARCIA TRUSTS **Owner:**
Permit #: 3861 - FP - **Location #:** SC00804620CBB **USGS Site ID:**

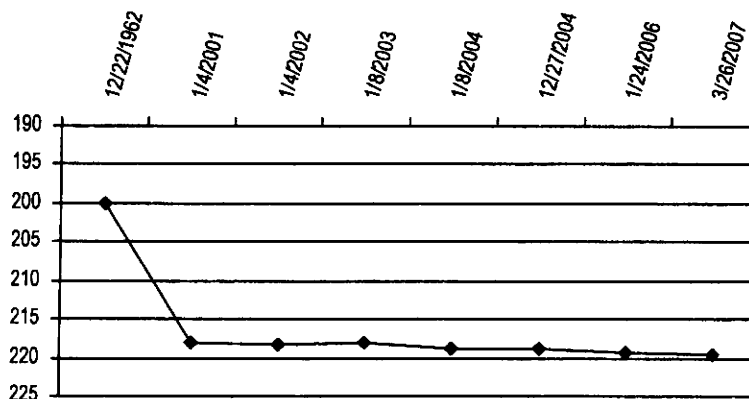
Division: 1 **Water District:** 49 **County:** KIT CARSON
Location: Q160 Q40 Q10 Section Twnshp Range PM Distance from section lines:
 NW NW SW 20 8 S 46 W S *From N/S line:* *From E/W line:*
UTM Coordinates (NAD83): *Northing (UTM y):* 4357547.3 *Easting (UTM x):* 709027.3 *Spotted from quarters*
Latitude/Longitude (decimal degrees): 39.342106 -102.574479

Surface Elevation (ft): **Water Level Change**
Well depth (ft): 240 **1 year:** -0.15
Aquifer(s): **5 year:** -1.25
10 year:

Measurements from last 10 years

Date	Depth to WL (ft)	Elev of WL (ft)	Change (ft)
1/4/2001	218.18		-18.18
1/4/2002	218.30		-0.12
1/8/2003	218.14		0.16
1/8/2004	218.80		-0.66
12/27/2004	218.92		-0.12
1/24/2006	219.40		-0.48
3/26/2007	219.55		-0.15

All Historic Measurements



**NORTHERN HIGH PLAINS
DISTRICT: PLAINS**

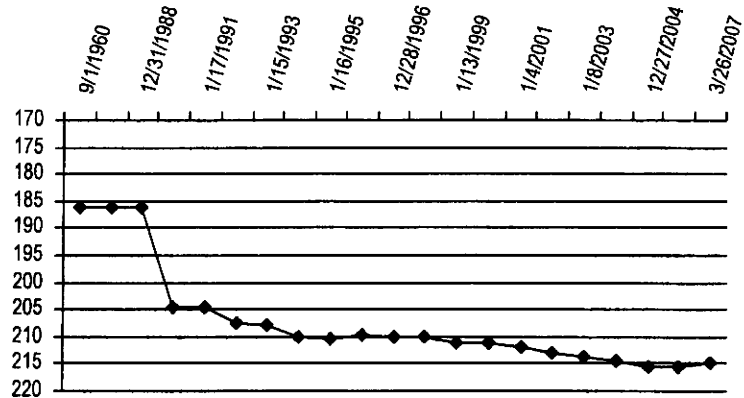
Well Name: DROSTE, RAYMOND **Owner:**
Permit #: 2772 - FP - **Location #:** SC00804628CCC **USGS Site ID:** 391858102332400
Division: 1 **Water District:** 49 **County:** KIT CARSON
Location: Q160 Q40 Q10 Section Twnshp Range PM Distance from section lines:
 SW SW SW 28 8 S 46 W S **From N/S line:** **From E/W line:**
UTM Coordinates (NAD83): Northing (UTM y): 4354774.3 Easting (UTM x): 710676.6 Spotted from quarters
Latitude/Longitude (decimal degrees): 39.316741 -102.556227

Surface Elevation (ft): 4360 **Water Level Change**
Well depth (ft): 248 **1 year:** 0.68
Aquifer(s): **5 year:** -1.97
10 year:

Measurements from last 10 years

Date	Depth to WL (ft)	Elev of WL (ft)	Change (ft)
1/11/1998	210.15	4149.85	-0.07
1/13/1999	211.28	4148.72	-1.13
1/24/2000	211.25	4148.75	0.03
1/4/2001	212.00	4148.00	-0.75
1/4/2002	213.03	4146.97	-1.03
1/8/2003	213.72	4146.28	-0.69
1/8/2004	214.51	4145.49	-0.79
12/27/2004	215.70	4144.30	-1.19
1/24/2006	215.68	4144.32	0.02
3/26/2007	215.00	4145.00	0.68

All Historic Measurements



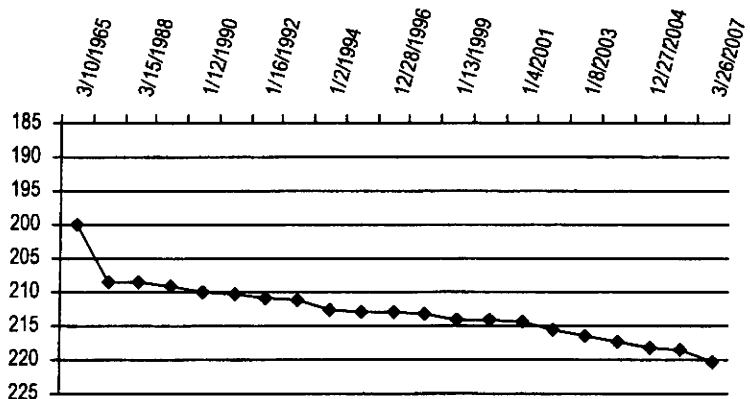
Well Name: SIMON FAMILY INC. **Owner:**
Permit #: 6976 - FP - **Location #:** SC00804629DCD **USGS Site ID:** 391858102334500
Division: 1 **Water District:** 49 **County:** KIT CARSON
Location: Q160 Q40 Q10 Section Twnshp Range PM Distance from section lines:
 SE SW SE 29 8 S 46 W S **From N/S line:** **From E/W line:**
UTM Coordinates (NAD83): Northing (UTM y): 4354754.3 Easting (UTM x): 710074.3 Spotted from quarters
Latitude/Longitude (decimal degrees): 39.316708 -102.563214

Surface Elevation (ft): 4370 **Water Level Change**
Well depth (ft): 263 **1 year:** -1.92
Aquifer(s): **5 year:** -4.73
10 year:

Measurements from last 10 years

Date	Depth to WL (ft)	Elev of WL (ft)	Change (ft)
1/11/1998	213.21	4156.79	-0.17
1/13/1999	214.20	4155.80	-0.99
1/24/2000	214.02	4155.98	0.18
1/4/2001	214.55	4155.45	-0.53
1/4/2002	215.70	4154.30	-1.15
1/8/2003	216.57	4153.43	-0.87
1/8/2004	217.21	4152.79	-0.64
12/27/2004	218.38	4151.62	-1.17
1/24/2006	218.51	4151.49	-0.13
3/26/2007	220.43	4149.57	-1.92

All Historic Measurements



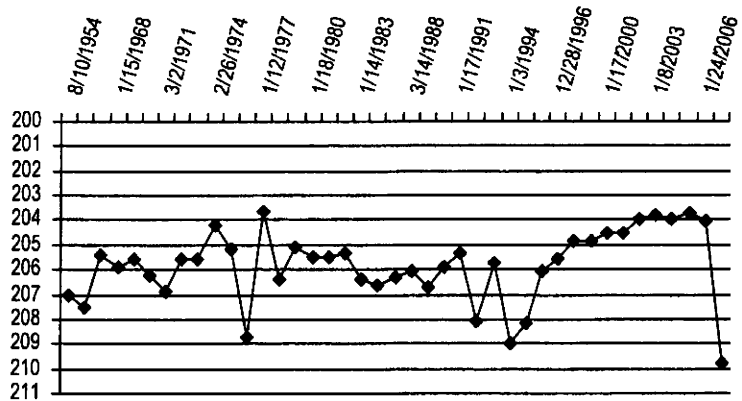
**NORTHERN HIGH PLAINS
DISTRICT: PLAINS**

Well Name: PICKARD, LOUIS **Owner:**
Permit #: - - **Location #:** SC00804706DDD **USGS Site ID:** 392230102412000
Division: 1 **Water District:** 49 **County:** KIT CARSON
Location: Q160 Q40 Q10 Section Twnshp Range PM Distance from section lines:
SE SE SE 6 8 S 47 W S **From N/S line:** **From E/W line:**
UTM Coordinates (NAD83): Northing (UTM y): 4360910.8 Easting (UTM x): 699114.4 Spotted from quarters
Latitude/Longitude (decimal degrees): 39.374729 -102.688419
Surface Elevation (ft): 4425 **Water Level Change**
Well depth (ft): 212 **1 year:** -5.77
Aquifer(s): **5 year:** -5.83
10 year:

Measurements from last 10 years

Date	Depth to WL (ft)	Elev of WL (ft)	Change (ft)
1/8/1998	204.88	4220.12	0.74
1/13/1999	204.82	4220.18	0.06
1/17/2000	204.50	4220.50	0.32
1/3/2001	204.49	4220.51	0.01
1/4/2002	203.96	4221.04	0.53
1/8/2003	203.80	4221.20	0.16
1/8/2004	204.00	4221.00	-0.20
12/27/2004	203.75	4221.25	0.25
1/24/2006	204.02	4220.98	-0.27
4/19/2007	209.79	4215.21	-5.77

All Historic Measurements

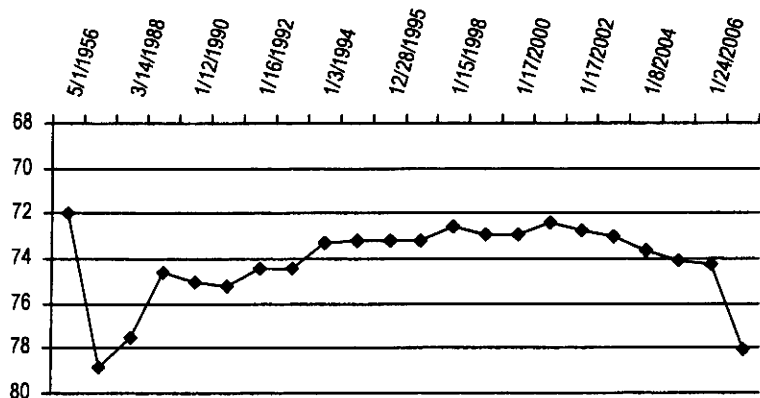


Well Name: CONRARDY, DALE & V. **Owner:**
Permit #: 14337 - FP - **Location #:** SC00804726CCC **USGS Site ID:** 391900102375000
Division: 1 **Water District:** 49 **County:** KIT CARSON
Location: Q160 Q40 Q10 Section Twnshp Range PM Distance from section lines:
SW SW SW 26 8 S 47 W S **From N/S line:** **From E/W line:**
UTM Coordinates (NAD83): Northing (UTM y): 4354575.3 Easting (UTM x): 704199.8 Spotted from quarters
Latitude/Longitude (decimal degrees): 39.316502 -102.631355
Surface Elevation (ft): 4320 **Water Level Change**
Well depth (ft): 115 **1 year:** -3.79
Aquifer(s): **5 year:** -5.29
10 year:

Measurements from last 10 years

Date	Depth to WL (ft)	Elev of WL (ft)	Change (ft)
1/15/1998	72.63	4247.37	0.54
1/13/1999	72.90	4247.10	-0.27
1/17/2000	72.95	4247.05	-0.05
1/3/2001	72.45	4247.55	0.50
1/17/2002	72.75	4247.25	-0.30
1/8/2003	72.99	4247.01	-0.24
1/8/2004	73.62	4246.38	-0.63
12/15/2004	74.05	4245.95	-0.43
1/24/2006	74.25	4245.75	-0.20
4/19/2007	78.04	4241.96	-3.79

All Historic Measurements



**NORTHERN HIGH PLAINS
DISTRICT: PLAINS**

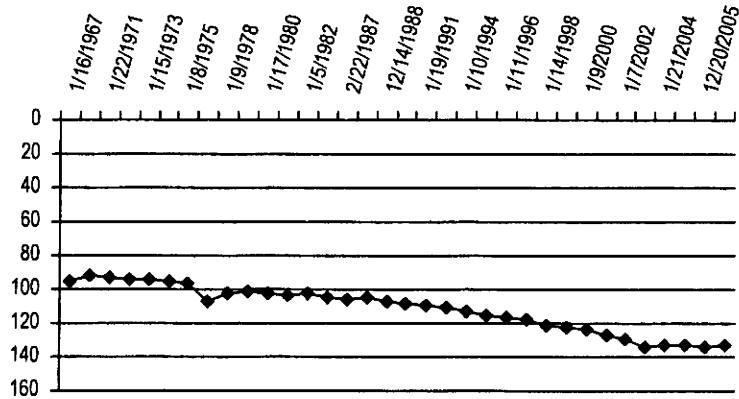
Well Name: EBERHART, MARLIN **Owner:**
Permit #: 11371 - FP - **Location #:** SC00904203CDB **USGS Site ID:** 391759102051100
Division: 1 **Water District:** 49 **County:** KIT CARSON
Location: Q160 Q40 Q10 Section Twnshp Range PM Distance from section lines:
 SW SE NW 3 9 S 42 W S **From N/S line:** **From E/W line:**
UTM Coordinates (NAD83): Northing (UTM y): 4353054.1 Easting (UTM x): 751313.7 Spotted from quarters
Latitude/Longitude (decimal degrees): 39.290417 -102.086019

Surface Elevation (ft): 3955 **Water Level Change**
Well depth (ft): 228 **1 year:**
Aquifer(s): **5 year:**
10 year: -15.51

Measurements from last 10 years

Date	Depth to WL (ft)	Elev of WL (ft)	Change (ft)
1/8/1997	117.99	3837.01	-1.79
1/14/1998	120.98	3834.02	-2.99
1/14/1999	122.24	3832.76	-1.26
1/9/2000	123.54	3831.46	-1.30
1/5/2001	127.10	3827.90	-3.56
1/7/2002	128.87	3826.13	-1.77
12/29/2002	133.79	3821.21	-4.92
1/21/2004	132.53	3822.47	1.26
1/1/2005	133.19	3821.81	-0.66
12/20/2005	133.72	3821.28	-0.53
3/19/2007	133.50	3821.50	0.22

All Historic Measurements



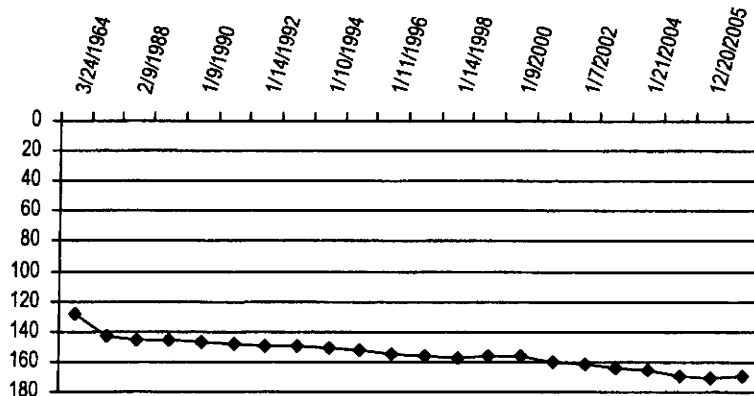
Well Name: PRALLE, DALE & ALLEN **Owner:**
Permit #: 5271 - FP - **Location #:** SC00904214B88 **USGS Site ID:** 391620102042100
Division: 1 **Water District:** 49 **County:** KIT CARSON
Location: Q160 Q40 Q10 Section Twnshp Range PM Distance from section lines:
 NW NW NW 14 9 S 42 W S **From N/S line:** **From E/W line:**
UTM Coordinates (NAD83): Northing (UTM y): 4351167.6 Easting (UTM x): 752610.1 Spotted from quarters
Latitude/Longitude (decimal degrees): 39.273063 -102.071713

Surface Elevation (ft): 3985 **Water Level Change**
Well depth (ft): 277 **1 year:**
Aquifer(s): **5 year:**
10 year: -13.62

Measurements from last 10 years

Date	Depth to WL (ft)	Elev of WL (ft)	Change (ft)
1/8/1997	156.18	3828.82	-1.93
1/14/1998	158.00	3827.00	-1.82
1/14/1999	156.25	3828.75	1.75
1/9/2000	156.55	3828.45	-0.30
1/5/2001	160.14	3824.86	-3.59
1/7/2002	161.49	3823.51	-1.35
12/29/2002	163.65	3821.35	-2.16
1/21/2004	166.03	3818.97	-2.38
1/1/2005	169.86	3815.14	-3.83
12/20/2005	171.16	3813.84	-1.30
3/19/2007	169.80	3815.20	1.36

All Historic Measurements



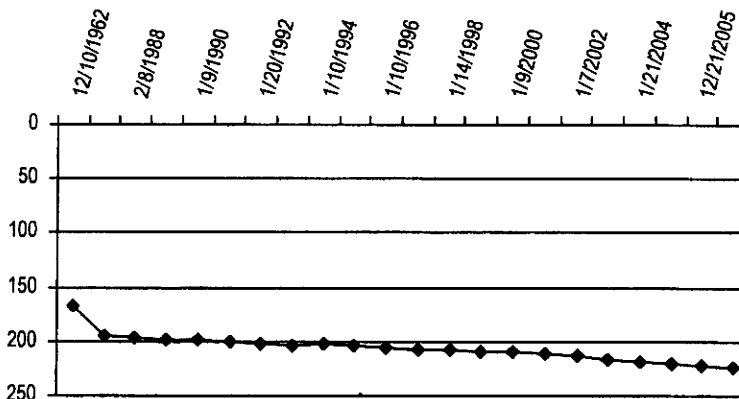
**NORTHERN HIGH PLAINS
DISTRICT: PLAINS**

Well Name: HARTMAN, JODEY & SUSAN **Owner:**
Permit #: 3852 - FP - **Location #:** SC00904219DBC **USGS Site ID:** 391452102081600
Division: 1 **Water District:** 49 **County:** KIT CARSON
Location: Q160 Q40 Q10 Section Twnshp Range PM Distance from section lines:
 SE NW SW 19 9 S 42 W S **From N/S line:** **From E/W line:**
UTM Coordinates (NAD83): Northing (UTM y): 4348220.6 Easting (UTM x): 747054.5 Spotted from quarters
Latitude/Longitude (decimal degrees): 39.248142 -102.137117
Surface Elevation (ft): 4085 **Water Level Change**
Well depth (ft): 320 **1 year:**
Aquifer(s): **5 year:**
10 year: -18.30

Measurements from last 10 years

Date	Depth to WL (ft)	Elev of WL (ft)	Change (ft)
1/8/1997	206.87	3878.13	-1.82
1/14/1998	208.38	3876.62	-1.51
1/14/1999	208.87	3876.13	-0.49
1/9/2000	210.32	3874.68	-1.45
1/5/2001	211.62	3873.38	-1.30
1/7/2002	213.35	3871.65	-1.73
12/29/2002	217.61	3867.39	-4.26
1/21/2004	218.66	3866.34	-1.05
1/1/2005	220.48	3864.52	-1.82
12/21/2005	222.06	3862.94	-1.58
3/19/2007	225.17	3859.83	-3.11

All Historic Measurements

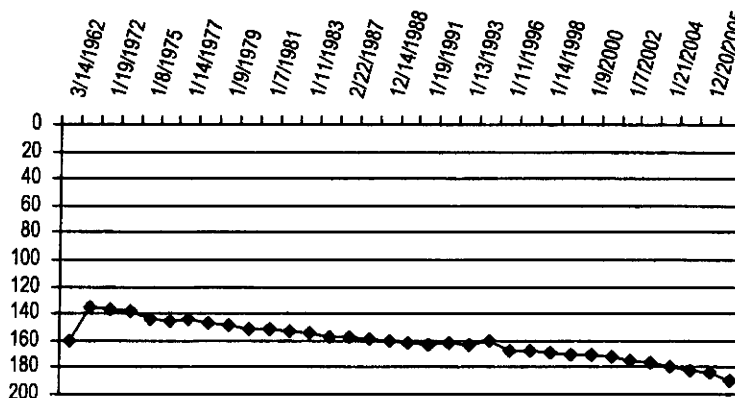


Well Name: MARTENS, ARTHUR F. **Owner:**
Permit #: 3476 - FP - **Location #:** SC00904222ACD **USGS Site ID:** 391507102043800
Division: 1 **Water District:** 49 **County:** KIT CARSON
Location: Q160 Q40 Q10 Section Twnshp Range PM Distance from section lines:
 NE SW SE 22 9 S 42 W S **From N/S line:** **From E/W line:**
UTM Coordinates (NAD83): Northing (UTM y): 4348893.6 Easting (UTM x): 752082.7 Spotted from quarters
Latitude/Longitude (decimal degrees): 39.252752 -102.078670
Surface Elevation (ft): 4010 **Water Level Change**
Well depth (ft): 312 **1 year:**
Aquifer(s): **5 year:**
10 year: -20.90

Measurements from last 10 years

Date	Depth to WL (ft)	Elev of WL (ft)	Change (ft)
1/8/1997	168.10	3841.90	-1.04
1/14/1998	169.42	3840.58	-1.32
1/14/1999	170.15	3839.85	-0.73
1/9/2000	171.15	3838.85	-1.00
1/5/2001	172.67	3837.33	-1.52
1/7/2002	174.42	3835.58	-1.75
12/29/2002	176.85	3833.15	-2.43
1/21/2004	179.03	3830.97	-2.18
1/1/2005	182.30	3827.70	-3.27
12/20/2005	183.64	3826.36	-1.34
3/19/2007	189.00	3821.00	-5.36

All Historic Measurements



**NORTHERN HIGH PLAINS
DISTRICT: PLAINS**


Well Name: GILBERT, DANIEL & DONALD **Owner:**
Permit #: 11594 - FP - **Location #:** SC00904226AAC **USGS Site ID:** 391425102032900
Division: 1 **Water District:** 49 **County:** KIT CARSON
Location: Q160 Q40 Q10 Section Twnshp Range PM Distance from section lines:
 NE NE SW 26 9 S 42 W S **From N/S line:** **From E/W line:**
UTM Coordinates (NAD83): Northing (UTM y): 4347574.6 Easting (UTM x): 753894.1 Spotted from quarters
Latitude/Longitude (decimal degrees): 39.240354 -102.058200

Surface Elevation (ft): 3995 **Water Level Change**
Well depth (ft): 303 **1 year:**
Aquifer(s): **5 year:**
10 year: -21.19

Measurements from last 10 years

Date	Depth to WL (ft)	Elev of WL (ft)	Change (ft)
1/8/1997	157.14	3837.86	0.06
1/14/1998	159.72	3835.28	-2.58
1/14/1999	160.92	3834.08	-1.20
1/9/2000	162.38	3832.62	-1.46
1/5/2001	163.30	3831.70	-0.92
1/7/2002	164.92	3830.08	-1.62
12/29/2002	166.72	3828.28	-1.80
1/21/2004	170.00	3825.00	-3.28
1/1/2005	175.80	3819.20	-5.80
12/21/2005			
3/18/2007	178.33	3816.67	

All Historic Measurements



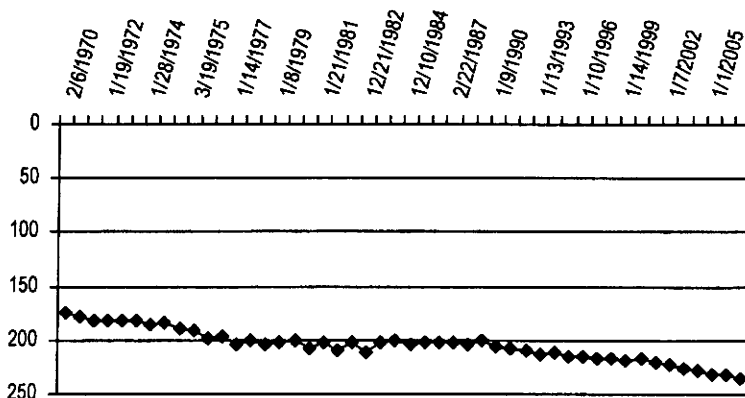
Well Name: UNRUH, B.E. & M.K. **Owner:**
Permit #: 1479 - FP - **Location #:** SC00904231CCC **USGS Site ID:** 391258102084800
Division: 1 **Water District:** 49 **County:** KIT CARSON
Location: Q160 Q40 Q10 Section Twnshp Range PM Distance from section lines:
 SW SW SW 31 9 S 42 W S **From N/S line:** **From E/W line:**
UTM Coordinates (NAD83): Northing (UTM y): 4344628.6 Easting (UTM x): 746398.1 Spotted from quarters
Latitude/Longitude (decimal degrees): 39.216001 -102.146026

Surface Elevation (ft): 4105 **Water Level Change**
Well depth (ft): 337 **1 year:**
Aquifer(s): **5 year:**
10 year: -17.86

Measurements from last 10 years

Date	Depth to WL (ft)	Elev of WL (ft)	Change (ft)
1/8/1997	217.25	3887.75	-2.17
1/14/1998	217.78	3887.22	-0.53
1/14/1999	217.96	3887.04	-0.18
1/9/2000	217.62	3887.38	0.34
1/5/2001	220.72	3884.28	-3.10
1/7/2002	222.98	3882.02	-2.26
12/29/2002	226.73	3878.27	-3.75
1/21/2004	228.20	3876.80	-1.47
1/1/2005	230.80	3874.20	-2.60
12/21/2005	231.88	3873.12	-1.08
3/19/2007	235.11	3869.89	-3.23

All Historic Measurements



**NORTHERN HIGH PLAINS
DISTRICT: PLAINS**

Well Name: MARTENS, ART

Owner:

Permit #: 11369 - FP -

Location #: SC00904301CDB

USGS Site ID: 391757102093800

Division: 1 Water District: 49 County: KIT CARSON

**Location: Q160 Q40 Q10 Section Twnshp Range PM Distance from section lines:
SW SE NW 1 9 S 43 W S From N/S line: From E/W line:**

UTM Coordinates (NAD83): Northing (UTM y): 4352826.6 Easting (UTM x): 744858.2 Spotted from quarters

Latitude/Longitude (decimal degrees): 39.290217 -102.160866

Surface Elevation (ft): 4000

Water Level Change

Well depth (ft): 220

1 year:

Aquifer(s):

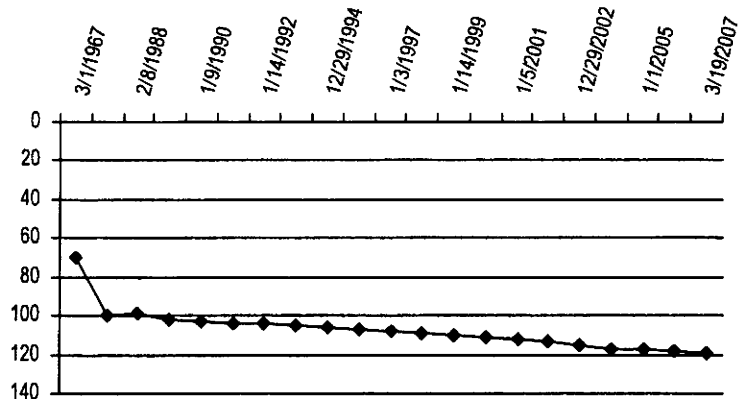
5 year:

10 year: -11.87

Measurements from last 10 years

Date	Depth to WL (ft)	Elev of WL (ft)	Change (ft)
1/3/1997	107.60	3892.40	-0.79
1/14/1998	109.09	3890.91	-1.49
1/14/1999	109.83	3890.17	-0.74
1/11/2000	110.78	3889.22	-0.95
1/5/2001	112.12	3887.88	-1.34
1/5/2002	113.55	3886.45	-1.43
12/29/2002	114.95	3885.05	-1.40
1/21/2004	117.54	3882.46	-2.59
1/1/2005	117.70	3882.30	-0.16
12/20/2005	118.55	3881.45	-0.85
3/19/2007	119.47	3880.53	-0.92

All Historic Measurements



Well Name: PENNY JOHN C.

Owner:

Permit #: 4057 - FP -

Location #: SC00904314CCC

USGS Site ID: 391531102110300

Division: 1 Water District: 49 County: KIT CARSON

**Location: Q160 Q40 Q10 Section Twnshp Range PM Distance from section lines:
SW SW SW 14 9 S 43 W S From N/S line: From E/W line:**

UTM Coordinates (NAD83): Northing (UTM y): 4349332.5 Easting (UTM x): 742982.8 Spotted from quarters

Latitude/Longitude (decimal degrees): 39.259299 -102.183846

Surface Elevation (ft): 4120

Water Level Change

Well depth (ft): 335

1 year:

Aquifer(s):

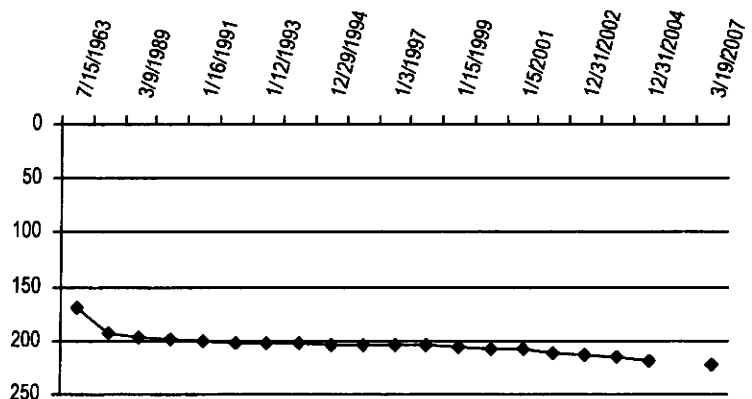
5 year:

10 year: -17.48

Measurements from last 10 years

Date	Depth to WL (ft)	Elev of WL (ft)	Change (ft)
1/3/1997	204.20	3915.80	-1.00
1/15/1998	204.79	3915.21	-0.59
1/15/1999	205.50	3914.50	-0.71
1/11/2000	207.05	3912.95	-1.55
1/5/2001	208.52	3911.48	-1.47
1/5/2002	211.48	3908.52	-2.96
12/31/2002	213.32	3906.68	-1.84
1/20/2004	215.43	3904.57	-2.11
12/31/2004	218.99	3901.01	-3.56
12/21/2005			
3/19/2007	221.68	3898.32	

All Historic Measurements



**NORTHERN HIGH PLAINS
DISTRICT: PLAINS**

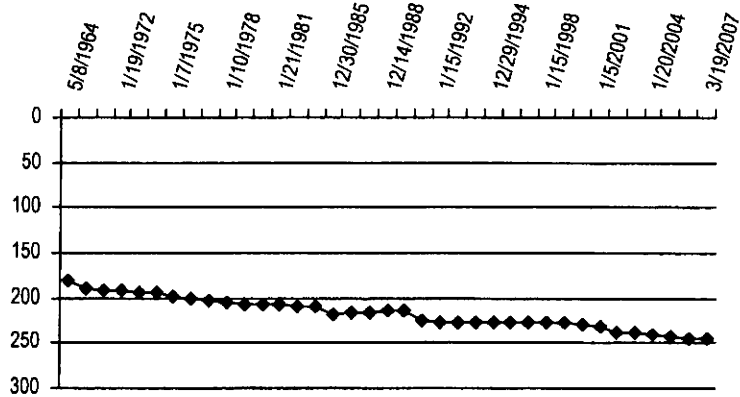
Well Name: PENNY, DOROTHY L. **Owner:**
Permit #: 5527 - FP - **Location #:** SC00904322BCB **USGS Site ID:** 391511102121000
Division: 1 **Water District:** 49 **County:** KIT CARSON
Location: Q160 Q40 Q10 Section Twnshp Range PM Distance from section lines:
 NW SW NW 22 9 S 43 W S **From N/S line:** **From E/W line:**
UTM Coordinates (NAD83): **Northing (UTM y):** 4348664.0 **Easting (UTM x):** 741403.8 **Spotted from quarters**
Latitude/Longitude (decimal degrees): 39.253723 -102.202366

Surface Elevation (ft): 4145 **Water Level Change**
Well depth (ft): 340 **1 year:**
Aquifer(s): **5 year:**
10 year: -16.88

Measurements from last 10 years

Date	Depth to WL (ft)	Elev of WL (ft)	Change (ft)
1/3/1997	227.63	3917.37	-0.63
1/15/1998	227.86	3917.14	-0.23
1/15/1999	228.09	3916.91	-0.23
1/11/2000	229.32	3915.68	-1.23
1/5/2001	230.91	3914.09	-1.59
1/5/2002	237.67	3907.33	-6.76
12/31/2002	238.88	3906.12	-1.21
1/20/2004	239.97	3905.03	-1.09
12/31/2004	243.46	3901.54	-3.49
12/21/2005	244.79	3900.21	-1.33
3/19/2007	244.51	3900.49	0.28

All Historic Measurements



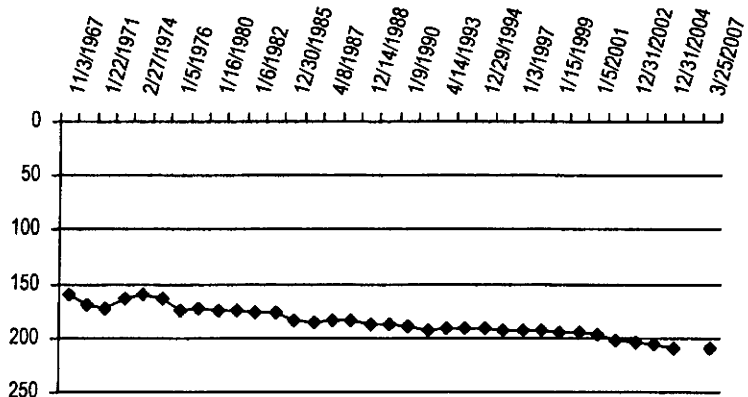
Well Name: PENNY JOHN C. **Owner:**
Permit #: 11984 - FP - **Location #:** SC00904327BAA **USGS Site ID:** 391434102114400
Division: 1 **Water District:** 49 **County:** KIT CARSON
Location: Q160 Q40 Q10 Section Twnshp Range PM Distance from section lines:
 NW NE NE 27 9 S 43 W S **From N/S line:** **From E/W line:**
UTM Coordinates (NAD83): **Northing (UTM y):** 4347484.0 **Easting (UTM x):** 742059.9 **Spotted from quarters**
Latitude/Longitude (decimal degrees): 39.242920 -102.195194

Surface Elevation (ft): 4115 **Water Level Change**
Well depth (ft): 290 **1 year:**
Aquifer(s): **5 year:**
10 year: -17.06

Measurements from last 10 years

Date	Depth to WL (ft)	Elev of WL (ft)	Change (ft)
1/3/1997	193.28	3921.72	-0.46
1/15/1998	193.68	3921.32	-0.40
1/15/1999	194.78	3920.22	-1.10
1/11/2000	195.48	3919.52	-0.70
1/5/2001	197.53	3917.47	-2.05
1/5/2002	201.90	3913.10	-4.37
12/31/2002	204.26	3910.74	-2.36
1/20/2004	205.50	3909.50	-1.24
12/31/2004	209.32	3905.68	-3.82
12/21/2005	210.34	3904.66	
3/25/2007	210.34	3904.66	

All Historic Measurements



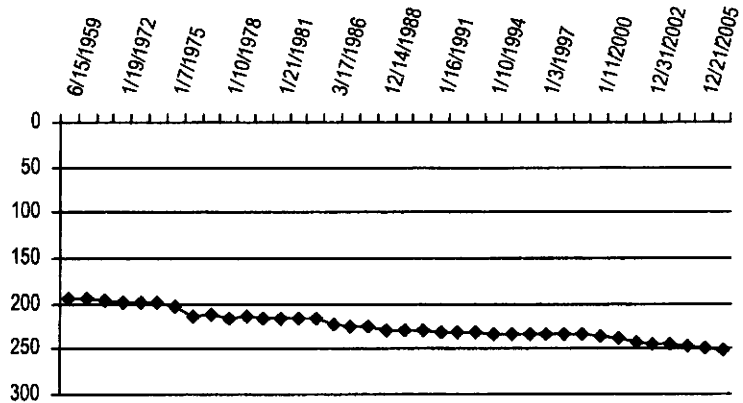
**NORTHERN HIGH PLAINS
DISTRICT: PLAINS**

Well Name: PENNY, KEVIN & GREG. **Owner:**
Permit #: 2180 - FP - **Location #:** SC00904328ABB **USGS Site ID:** 391437102124400
Division: 1 **Water District:** 49 **County:** KIT CARSON
Location: Q160 Q40 Q10 Section Twnshp Range PM Distance from section lines:
 NE NW NW 28 9 S 43 W S *From N/S line:* *From E/W line:*
UTM Coordinates (NAD83): *Northing (UTM y):* 4347419.5 *Easting (UTM x):* 740649.0 *Spotted from quarters*
Latitude/Longitude (decimal degrees): 39.242732 -102.211548
Surface Elevation (ft): 4160 **Water Level Change**
Well depth (ft): 337 **1 year:**
Aquifer(s): **5 year:**
10 year: -18.58

Measurements from last 10 years

Date	Depth to WL (ft)	Elev of WL (ft)	Change (ft)
1/3/1997	233.79	3926.21	-0.76
1/15/1998	233.97	3926.03	-0.18
1/15/1999	234.12	3925.88	-0.15
1/11/2000	235.23	3924.77	-1.11
1/5/2001	237.50	3922.50	-2.27
1/5/2002	242.07	3917.93	-4.57
12/31/2002	244.23	3915.77	-2.16
1/20/2004	245.25	3914.75	-1.02
12/31/2004	247.83	3912.17	-2.58
12/21/2005	249.31	3910.69	-1.48
3/25/2007	252.37	3907.63	-3.06

All Historic Measurements

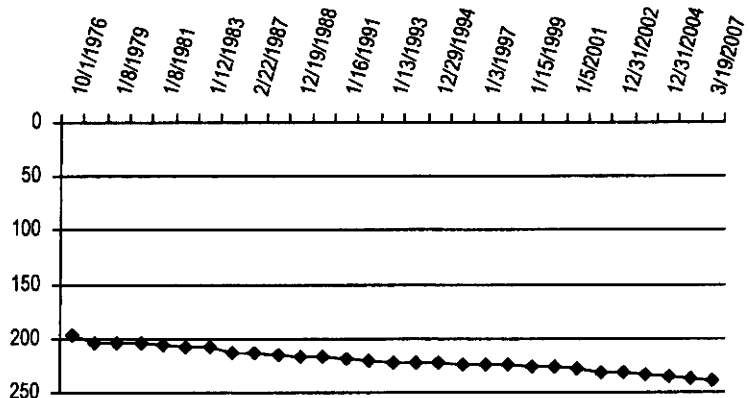


Well Name: PENNY RANCHES INC. **Owner:**
Permit #: 11553 - FP - **Location #:** SC00904332BBB2 **USGS Site ID:** 391345102142201
Division: 1 **Water District:** 49 **County:** KIT CARSON
Location: Q160 Q40 Q10 Section Twnshp Range PM Distance from section lines:
 NW NW NW 32 9 S 43 W S *From N/S line:* *From E/W line:*
UTM Coordinates (NAD83): *Northing (UTM y):* 4345752.5 *Easting (UTM x):* 738294.2 *Spotted from quarters*
Latitude/Longitude (decimal degrees): 39.228378 -102.239392
Surface Elevation (ft): 4185 **Water Level Change**
Well depth (ft): 331 **1 year:**
Aquifer(s): **5 year:**
10 year: -13.79

Measurements from last 10 years

Date	Depth to WL (ft)	Elev of WL (ft)	Change (ft)
1/3/1997	224.28	3960.72	-0.47
1/15/1998	225.03	3959.97	-0.75
1/15/1999	225.29	3959.71	-0.26
1/11/2000	226.34	3958.66	-1.05
1/5/2001	228.55	3956.45	-2.21
1/5/2002	230.85	3954.15	-2.30
12/31/2002	232.27	3952.73	-1.42
1/20/2004	233.20	3951.80	-0.93
12/31/2004	235.50	3949.50	-2.30
12/21/2005	236.69	3948.31	-1.19
3/19/2007	238.07	3946.93	-1.38

All Historic Measurements



**NORTHERN HIGH PLAINS
DISTRICT: PLAINS**

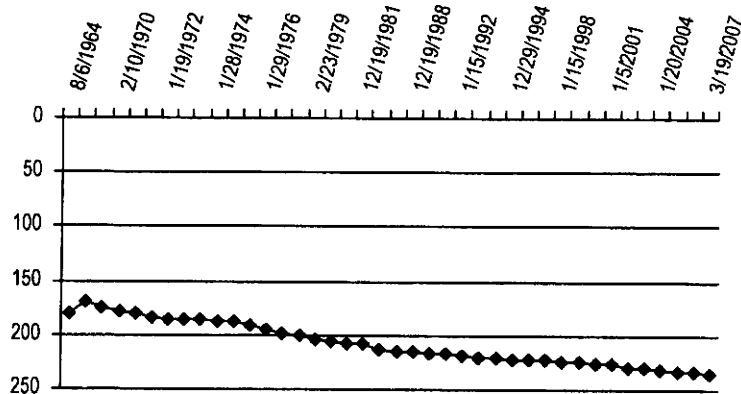
Well Name: PENNY RANCHES INC. **Owner:**
Permit #: 5972 - FP - **Location #:** SC00904332CCB **USGS Site ID:** 391305102142300
Division: 1 **Water District:** 49 **County:** KIT CARSON
Location: Q160 Q40 Q10 Section Twnshp Range PM Distance from section lines:
 SW SW NW 32 9 S 43 W S **From N/S line:** **From E/W line:**
UTM Coordinates (NAD83): **Northing (UTM y):** 4344538.5 **Easting (UTM x):** 738339.6 **Spotted from quarters**
Latitude/Longitude (decimal degrees): 39.217439 -102.239295

Surface Elevation (ft): 4190 **Water Level Change**
Well depth (ft): 327 **1 year:**
Aquifer(s): **5 year:**
10 year: -12.38

Measurements from last 10 years

Date	Depth to WL (ft)	Elev of WL (ft)	Change (ft)
1/3/1997	223.30	3966.70	-0.64
1/15/1998	224.11	3965.89	-0.81
1/15/1999	224.36	3965.64	-0.25
1/11/2000	225.26	3964.74	-0.90
1/5/2001	226.48	3963.52	-1.22
1/5/2002	228.98	3961.02	-2.50
12/31/2002	229.78	3960.22	-0.80
1/20/2004	230.70	3959.30	-0.92
12/31/2004	232.65	3957.35	-1.95
12/21/2005	233.66	3956.34	-1.01
3/19/2007	235.68	3954.32	-2.02

All Historic Measurements



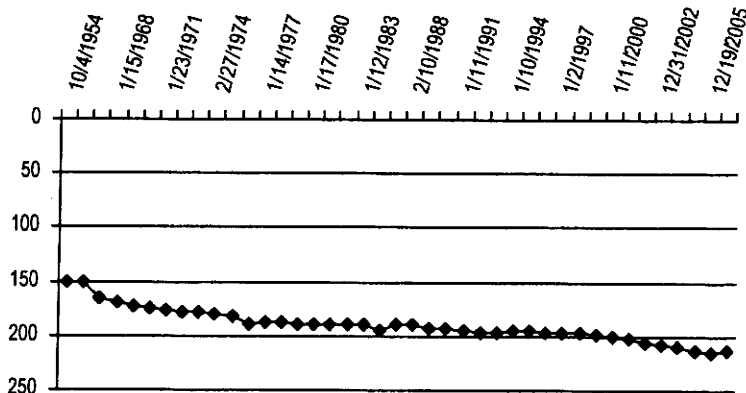
Well Name: PARMER, TONY, HELEN, ET AL **Owner:**
Permit #: 11142 - FP - **Location #:** SC00904401CBB **USGS Site ID:** 391734102163700
Division: 1 **Water District:** 49 **County:** KIT CARSON
Location: Q160 Q40 Q10 Section Twnshp Range PM Distance from section lines:
 SW NW NW 1 9 S 44 W S **From N/S line:** **From E/W line:**
UTM Coordinates (NAD83): **Northing (UTM y):** 4352809.5 **Easting (UTM x):** 734789.1 **Spotted from quarters**
Latitude/Longitude (decimal degrees): 39.292851 -102.277497

Surface Elevation (ft): 4160 **Water Level Change**
Well depth (ft): 315 **1 year:**
Aquifer(s): **5 year:**
10 year: -16.93

Measurements from last 10 years

Date	Depth to WL (ft)	Elev of WL (ft)	Change (ft)
1/2/1997	197.19	3962.81	-1.11
1/11/1998	197.28	3962.72	-0.09
1/15/1999	199.17	3960.83	-1.89
1/11/2000	200.15	3959.85	-0.98
12/30/2000	202.42	3957.58	-2.27
1/2/2002	205.07	3954.93	-2.65
12/31/2002	207.01	3952.99	-1.94
1/20/2004	210.14	3949.86	-3.13
12/31/2004	213.84	3946.16	-3.70
12/19/2005	214.99	3945.01	-1.15
3/20/2007	214.12	3945.88	0.87

All Historic Measurements



**NORTHERN HIGH PLAINS
DISTRICT: PLAINS**

Well Name: HINKHOUSE, TRUST **Owner:**
Permit #: 3176 - FP - **Location #:** SC00904411ACC **USGS Site ID:** 391649102171400

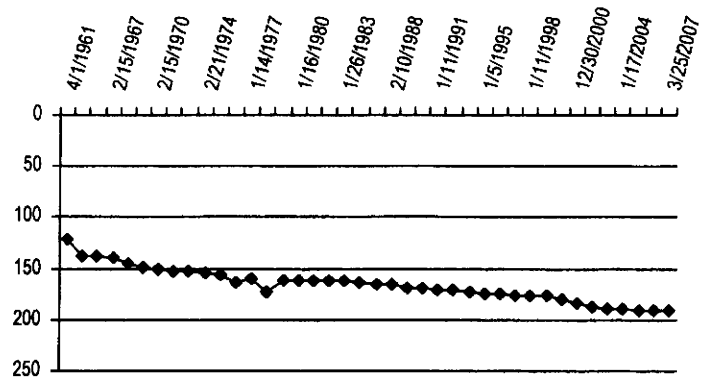
Division: 1 **Water District:** 49 **County:** KIT CARSON
Location: Q160 Q40 Q10 **Section** **Twnshp** **Range** **PM** **Distance from section lines:**
NE SW SW 11 9 S 44 W S **From N/S line:** **From EW line:**
UTM Coordinates (NAD83): **Northing (UTM y):** 4351380.0 **Easting (UTM x):** 734040.0 **Spotted from quarters**
Latitude/Longitude (decimal degrees): 39.280187 -102.286671

Surface Elevation (ft): 4155 **Water Level Change**
Well depth (ft): 287 **1 year:**
Aquifer(s): **5 year:**
10 year: -14.62

Measurements from last 10 years

Date	Depth to WL (ft)	Elev of WL (ft)	Change (ft)
1/2/1997	176.59	3978.41	-1.19
1/11/1998	175.61	3979.39	0.98
1/15/1999	176.27	3978.73	-0.66
1/13/2000	180.48	3974.52	-4.21
12/30/2000	184.14	3970.86	-3.66
1/2/2002	187.08	3967.92	-2.94
12/31/2002	189.00	3966.00	-1.92
1/17/2004	188.70	3966.30	0.30
12/31/2004	191.55	3963.45	-2.85
12/19/2005	192.09	3962.91	-0.54
3/25/2007	191.21	3963.79	0.88

All Historic Measurements



Well Name: McARTHUR, JERRY **Owner:**
Permit #: 2893 - FPR - **Location #:** SC00904414BAA2 **USGS Site ID:**

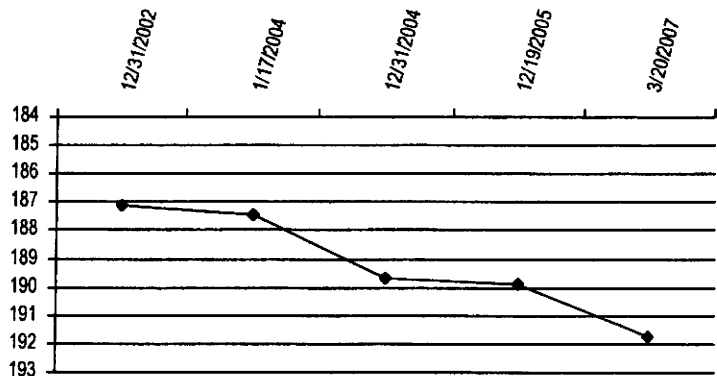
Division: 1 **Water District:** 49 **County:** KIT CARSON
Location: Q160 Q40 Q10 **Section** **Twnshp** **Range** **PM** **Distance from section lines:**
NW NE NE 14 9 S 44 W S **From N/S line:** **From EW line:**
UTM Coordinates (NAD83): **Northing (UTM y):** 4350368.5 **Easting (UTM x):** 733876.1 **Spotted from quarters**
Latitude/Longitude (decimal degrees): 39.271127 -102.288920

Surface Elevation (ft): 4160 **Water Level Change**
Well depth (ft): **1 year:**
Aquifer(s): **5 year:**
10 year: -4.62

Measurements from last 10 years

Date	Depth to WL (ft)	Elev of WL (ft)	Change (ft)
12/31/2002	187.14	3972.86	
1/17/2004	187.47	3972.53	-0.33
12/31/2004	189.72	3970.28	-2.25
12/19/2005	189.88	3970.12	-0.16
3/20/2007	191.76	3968.24	-1.88

All Historic Measurements



**NORTHERN HIGH PLAINS
DISTRICT: PLAINS**

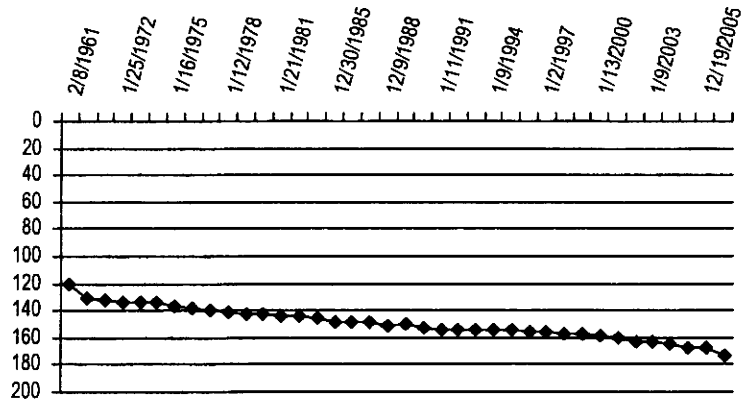
Well Name: KLIESEN, ROGER **Owner:**
Permit #: 2917 - FP - **Location #:** SC00904429BCC **USGS Site ID:** 391414102120600
Division: 1 **Water District:** 49 **County:** KIT CARSON
Location: Q160 Q40 Q10 Section Twnshp Range PM Distance from section lines:
 NW SW SW 29 9 S 44 W S **From N/S line:** **From E/W line:**
UTM Coordinates (NAD83): Northing (UTM y): 4346405.9 Easting (UTM x): 728604.2 Spotted from quarters
Latitude/Longitude (decimal degrees): 39.236865 -102.351314

Surface Elevation (ft): 4210 **Water Level Change**
Well depth (ft): 266 **1 year:**
Aquifer(s): **5 year:** -10.54
10 year: -16.62

Measurements from last 10 years

Date	Depth to WL (ft)	Elev of WL (ft)	Change (ft)
1/2/1997	156.60	4053.40	-0.50
1/13/1998	156.93	4053.07	-0.33
1/16/1999	156.68	4053.32	0.25
1/13/2000	158.55	4051.45	-1.87
1/12/2001	159.95	4050.05	-1.40
1/2/2002	162.68	4047.32	-2.73
1/9/2003	163.30	4046.70	-0.62
1/16/2004	165.31	4044.69	-2.01
12/28/2004	168.12	4041.88	-2.81
12/19/2005	168.13	4041.87	-0.01
3/20/2007	173.22	4036.78	-5.09

All Historic Measurements



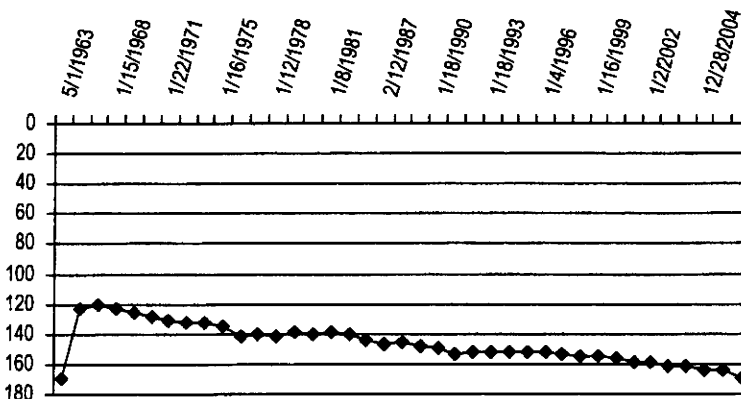
Well Name: TRAVIS, SAM E. **Owner:**
Permit #: 4156 - FP - **Location #:** SC00904432BCC **USGS Site ID:** 391330102210500
Division: 1 **Water District:** 49 **County:** KIT CARSON
Location: Q160 Q40 Q10 Section Twnshp Range PM Distance from section lines:
 NW SW NW 32 9 S 44 W S **From N/S line:** **From E/W line:**
UTM Coordinates (NAD83): Northing (UTM y): 4345007.9 Easting (UTM x): 728659.6 Spotted from quarters
Latitude/Longitude (decimal degrees): 39.224267 -102.351146

Surface Elevation (ft): 4215 **Water Level Change**
Well depth (ft): 265 **1 year:**
Aquifer(s): **5 year:** -10.42
10 year: -15.86

Measurements from last 10 years

Date	Depth to WL (ft)	Elev of WL (ft)	Change (ft)
1/2/1997	153.89	4061.11	-1.59
1/13/1998	154.78	4060.22	-0.89
1/16/1999	155.17	4059.83	-0.39
1/13/2000	156.48	4058.52	-1.31
1/12/2001	158.34	4056.66	-1.86
1/2/2002	159.33	4055.67	-0.99
1/9/2003	161.31	4053.69	-1.98
1/16/2004	161.94	4053.06	-0.63
12/28/2004	163.96	4051.04	-2.02
12/19/2005	164.12	4050.88	-0.16
3/20/2007	169.75	4045.25	-5.63

All Historic Measurements



**NORTHERN HIGH PLAINS
DISTRICT: PLAINS**

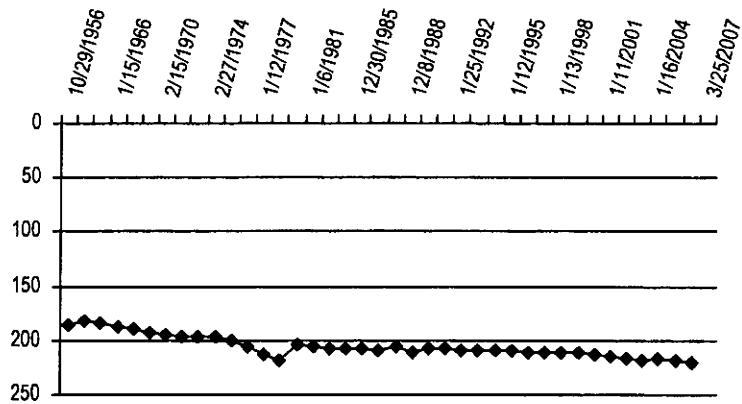
Well Name: CROUSE, MAE B. TRUST **Owner:**
Permit #: 15944 - FP - **Location #:** SC00904521CDC **USGS Site ID:** 391435102262600
Division: 1 **Water District:** 49 **County:** KIT CARSON
Location: Q160 Q40 Q10 Section Twnshp Range PM Distance from section lines:
 SW SE SW 21 9 S 45 W S **From N/S line:** **From E/W line:**
UTM Coordinates (NAD83): Northing (UTM y): 4346824.9 Easting (UTM x): 720924.3 Spotted from quarters
Latitude/Longitude (decimal degrees): 39.242626 -102.440074

Surface Elevation (ft): 4330 **Water Level Change**
Well depth (ft): 300 **1 year:**
Aquifer(s): **5 year:**
10 year:

Measurements from last 10 years

Date	Depth to WL (ft)	Elev of WL (ft)	Change (ft)
1/13/1998	211.10	4118.90	0.53
1/17/1999	212.22	4117.78	-1.12
1/13/2000	213.35	4116.65	-1.13
1/11/2001	214.85	4115.15	-1.50
12/31/2001	216.30	4113.70	-1.45
1/9/2003	218.35	4111.65	-2.05
1/16/2004	217.78	4112.22	0.57
12/28/2004	219.10	4110.90	-1.32
1/3/2006	219.90	4110.10	-0.80
3/25/2007			

All Historic Measurements



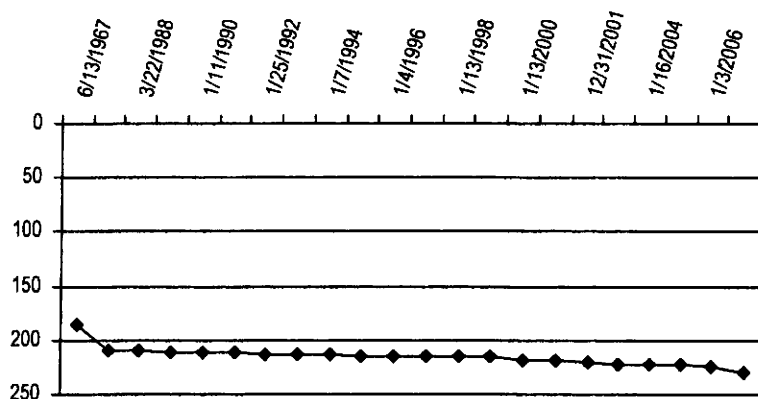
Well Name: CROUSE, BARNEY **Owner:**
Permit #: 10929 - F - **Location #:** SC00904522DDC **USGS Site ID:** 391436102244300
Division: 1 **Water District:** 49 **County:** KIT CARSON
Location: Q160 Q40 Q10 Section Twnshp Range PM Distance from section lines:
 SE SE SW 22 9 S 45 W S **From N/S line:** **From E/W line:**
UTM Coordinates (NAD83): Northing (UTM y): 4347046.4 Easting (UTM x): 723324.1 Spotted from quarters
Latitude/Longitude (decimal degrees): 39.244005 -102.412219

Surface Elevation (ft): 4310 **Water Level Change**
Well depth (ft): 320 **1 year:** -4.39
Aquifer(s): **5 year:**
10 year: -13.68

Measurements from last 10 years

Date	Depth to WL (ft)	Elev of WL (ft)	Change (ft)
1/2/1997	215.60	4094.40	0.36
1/13/1998	215.50	4094.50	0.10
1/17/1999	215.18	4094.82	0.32
1/13/2000	218.50	4091.50	-3.32
1/11/2001	219.52	4090.48	-1.02
12/31/2001	220.99	4089.01	-1.47
1/9/2003	222.57	4087.43	-1.58
1/16/2004	222.93	4087.07	-0.36
12/28/2004	223.30	4086.70	-0.37
1/3/2006	224.89	4085.11	-1.59
3/25/2007	229.28	4080.72	-4.39

All Historic Measurements



**NORTHERN HIGH PLAINS
DISTRICT: PLAINS**

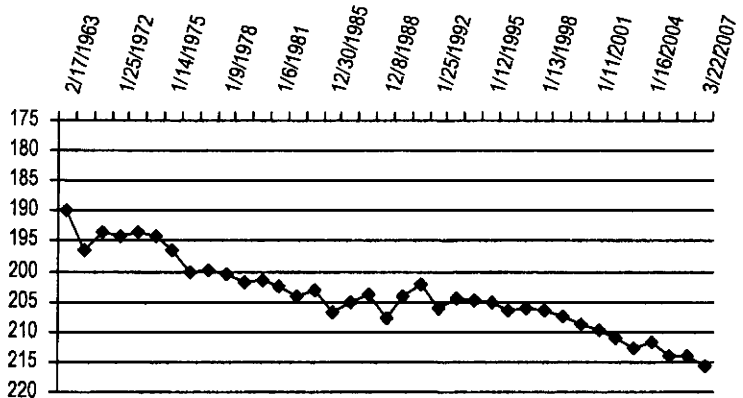
Well Name: POTTOFF, KENNETH E. **Owner:**
Permit #: 3907 - FP - **Location #:** SC00904529DBC **USGS Site ID:** 391402102271600
Division: 1 **Water District:** 49 **County:** KIT CARSON
Location: Q160 Q40 Q10 Section Twnshp Range PM Distance from section lines:
 SE NW SW 29 9 S 45 W S **From N/S line:** **From E/W line:**
UTM Coordinates (NAD83): **Northing (UTM y):** 4345668.9 **Easting (UTM x):** 719788.8 **Spotted from quarters**
Latitude/Longitude (decimal degrees): 39.232508 -102.453595

Surface Elevation (ft): 4345 **Water Level Change**
Well depth (ft): 278 **1 year:** -1.75
Aquifer(s): **5 year:**
10 year:

Measurements from last 10 years

Date	Depth to WL (ft)	Elev of WL (ft)	Change (ft)
1/13/1998	206.35	4138.65	-0.19
1/17/1999	207.35	4137.65	-1.00
1/5/2000	208.78	4136.22	-1.43
1/11/2001	209.80	4135.20	-1.02
12/31/2001	211.13	4133.87	-1.33
1/9/2003	212.75	4132.25	-1.62
1/16/2004	211.58	4133.42	1.17
12/28/2004	214.09	4130.91	-2.51
1/3/2006	214.10	4130.90	-0.01
3/22/2007	215.85	4129.15	-1.75

All Historic Measurements



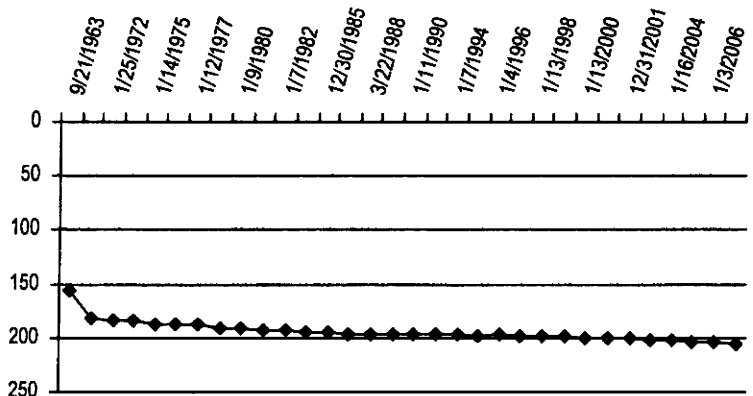
Well Name: CROUSE, MAE B. **Owner:**
Permit #: 4706 - FP - **Location #:** SC00904533ACD **USGS Site ID:** 391322102255300
Division: 1 **Water District:** 49 **County:** KIT CARSON
Location: Q160 Q40 Q10 Section Twnshp Range PM Distance from section lines:
 NE SW SE 33 9 S 45 W S **From N/S line:** **From E/W line:**
UTM Coordinates (NAD83): **Northing (UTM y):** 4344426.4 **Easting (UTM x):** 721615.3 **Spotted from quarters**
Latitude/Longitude (decimal degrees): 39.220858 -102.432861

Surface Elevation (ft): 4325 **Water Level Change**
Well depth (ft): 290 **1 year:** -1.11
Aquifer(s): **5 year:**
10 year:

Measurements from last 10 years

Date	Depth to WL (ft)	Elev of WL (ft)	Change (ft)
1/13/1998	198.03	4126.97	0.14
1/17/1999	199.30	4125.70	-1.27
1/13/2000	199.68	4125.32	-0.38
1/11/2001	200.03	4124.97	-0.35
12/31/2001	200.70	4124.30	-0.67
1/9/2003	201.95	4123.05	-1.25
1/16/2004	202.63	4122.37	-0.68
12/28/2004	203.46	4121.54	-0.83
1/3/2006	204.16	4120.84	-0.70
3/22/2007	205.27	4119.73	-1.11

All Historic Measurements



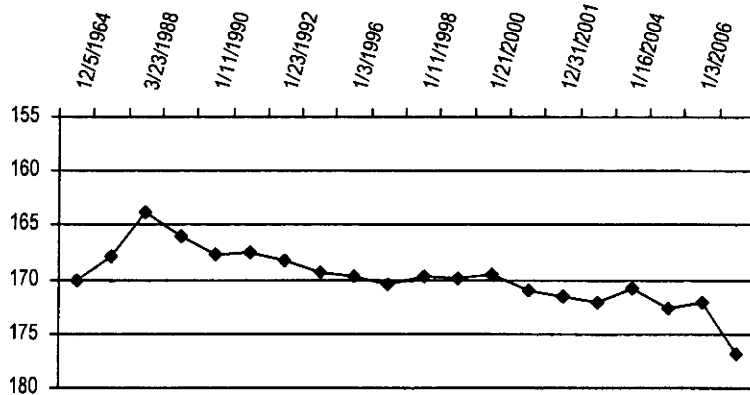
**NORTHERN HIGH PLAINS
DISTRICT: PLAINS**

Well Name: HILLMAN, D.L. & B.J. **Owner:**
Permit #: 6505 - FP - **Location #:** SC00904610DCD **USGS Site ID:** 391629102313600
Division: 1 **Water District:** 49 **County:** KIT CARSON
Location: Q160 Q40 Q10 Section Twnshp Range PM Distance from section lines:
 SE SW SE 10 9 S 46 W S **From N/S line:** **From E/W line:**
UTM Coordinates (NAD83): Northing (UTM y): 4350146.8 Easting (UTM x): 713289.5 Spotted from quarters
Latitude/Longitude (decimal degrees): 39.274442 -102.527411
Surface Elevation (ft): 4345 **Water Level Change**
Well depth (ft): 255 **1 year:** -4.69
Aquifer(s): **5 year:**
10 year:

Measurements from last 10 years

Date	Depth to WL (ft)	Elev of WL (ft)	Change (ft)
1/11/1998	169.78	4175.22	0.63
1/18/1999	169.87	4175.13	-0.09
1/21/2000	169.50	4175.50	0.37
1/11/2001	170.92	4174.08	-1.42
12/31/2001	171.50	4173.50	-0.58
1/9/2003	172.10	4172.90	-0.60
1/16/2004	170.85	4174.15	1.25
12/27/2004	172.71	4172.29	-1.86
1/3/2006	172.12	4172.88	0.59
4/15/2007	176.81	4168.19	-4.69

All Historic Measurements

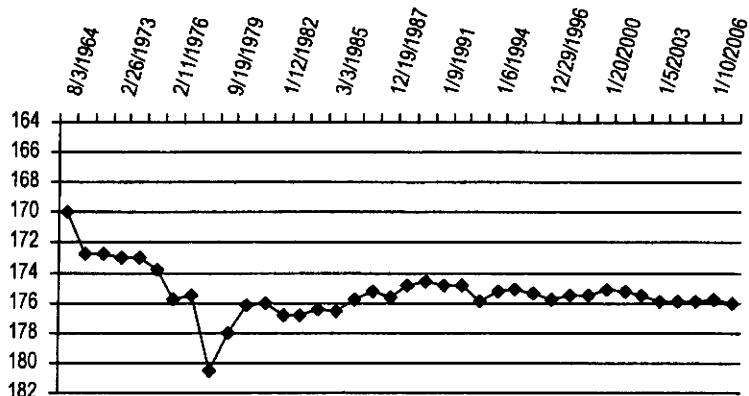


Well Name: POTTORFF, W.T. **Owner:**
Permit #: 6076 - FP - **Location #:** SC00904618DAA1 **USGS Site ID:** 391550102344000
Division: 1 **Water District:** 49 **County:** KIT CARSON
Location: Q160 Q40 Q10 Section Twnshp Range PM Distance from section lines:
 SE NE NE 18 9 S 46 W S **From N/S line:** **From E/W line:**
UTM Coordinates (NAD83): Northing (UTM y): 4348977.3 Easting (UTM x): 708910.2 Spotted from quarters
Latitude/Longitude (decimal degrees): 39.264980 -102.578499
Surface Elevation (ft): 4405 **Water Level Change**
Well depth (ft): 250 **1 year:** -0.22
Aquifer(s): **5 year:**
10 year:

Measurements from last 10 years

Date	Depth to WL (ft)	Elev of WL (ft)	Change (ft)
1/11/1998	175.47	4229.53	0.35
1/18/1999	175.58	4229.42	-0.11
1/20/2000	175.15	4229.85	0.43
1/10/2001	175.31	4229.69	-0.16
12/28/2001	175.54	4229.46	-0.23
1/5/2003	175.85	4229.15	-0.31
1/10/2004	175.92	4229.08	-0.07
12/27/2004	175.88	4229.12	0.04
1/10/2006	175.78	4229.22	0.10
4/16/2007	176.00	4229.00	-0.22

All Historic Measurements



**NORTHERN HIGH PLAINS
DISTRICT: PLAINS**

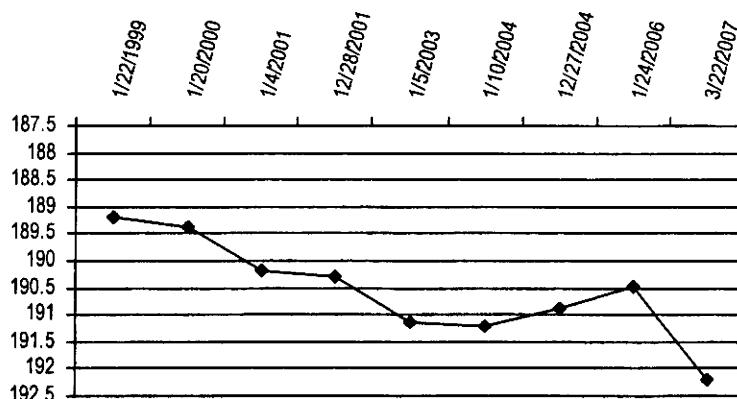
Well Name: PICKARD, L. **Owner:**
Permit #: - - **Location #:** SC00904701DBC **USGS Site ID:**
Division: 1 **Water District:** 49 **County:** KIT CARSON
Location: Q160 Q40 Q10 Section Twnshp Range PM Distance from section lines:
SE NW SW 1 9 S 47 W S *From N/S line:* *From E/W line:*
UTM Coordinates (NAD83): *Northing (UTM y):* 4351826.3 *Easting (UTM x):* 706655.0 *Spotted from quarters*
Latitude/Longitude (decimal degrees): 39.291170 -102.603743
Surface Elevation (ft): 4418
Well depth (ft):
Aquifer(s):

Water Level Change
1 year: -1.74
5 year:
10 year:

Measurements from last 10 years

Date	Depth to WL (ft)	Elev of WL (ft)	Change (ft)
1/22/1999	189.18	4228.82	
1/20/2000	189.38	4228.62	-0.20
1/4/2001	190.20	4227.80	-0.82
12/28/2001	190.28	4227.72	-0.08
1/5/2003	191.15	4226.85	-0.87
1/10/2004	191.22	4226.78	-0.07
12/27/2004	190.88	4227.12	0.34
1/24/2006	190.47	4227.53	0.41
3/22/2007	192.21	4225.79	-1.74

All Historic Measurements



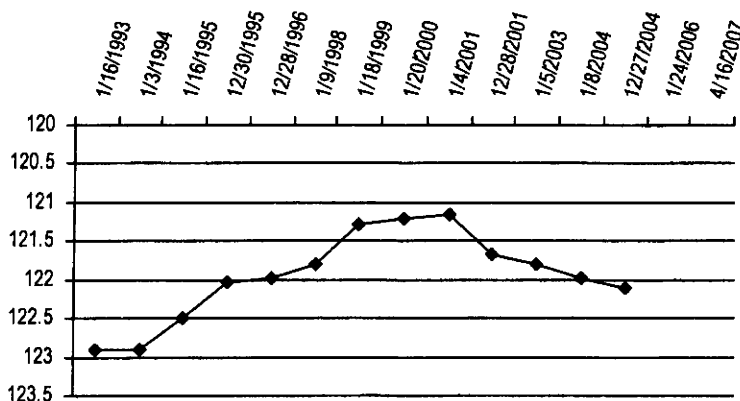
Well Name: SCHULTE, RAY **Owner:**
Permit #: 6236 - FP - **Location #:** SC00904706BC **USGS Site ID:**
Division: 1 **Water District:** 49 **County:** KIT CARSON
Location: Q160 Q40 Q10 Section Twnshp Range PM Distance from section lines:
NW SW 6 9 S 47 W S *From N/S line:* *From E/W line:*
UTM Coordinates (NAD83): *Northing (UTM y):* 4352104.3 *Easting (UTM x):* 698020.4 *Spotted from quarters*
Latitude/Longitude (decimal degrees): 39.295690 -102.703706
Surface Elevation (ft):
Well depth (ft):
Aquifer(s):

Water Level Change
1 year:
5 year:
10 year:

Measurements from last 10 years

Date	Depth to WL (ft)	Elev of WL (ft)	Change (ft)
1/9/1998	121.79		0.19
1/18/1999	121.28		0.51
1/20/2000	121.20		0.08
1/4/2001	121.16		0.04
12/28/2001	121.66		-0.50
1/5/2003	121.81		-0.15
1/8/2004	121.97		-0.16
12/27/2004	122.10		-0.13
1/24/2006			
4/16/2007			

All Historic Measurements



**NORTHERN HIGH PLAINS
DISTRICT: PLAINS**

Well Name: THEISSEN, RUBY

Owner:

Permit #: 167454 -

Location #: SC00904810BCD

USGS Site ID:

Division: 1 **Water District:** 49 **County:** KIT CARSON

Location: Q160 Q40 Q10 Section **Twnshp:** **Range:** **PM:** **Distance from section lines:**
 SE SW NW 10 9 S 48 W S **From N/S line:** **From E/W line:**

UTM Coordinates (NAD83): **Northing (UTM y):** 4350299.0 **Easting (UTM x):** 693333.0 **GPS**

Latitude/Longitude (decimal degrees):

Surface Elevation (ft):

Well depth (ft): 85

Aquifer(s):

Water Level Change

1 year: -0.13

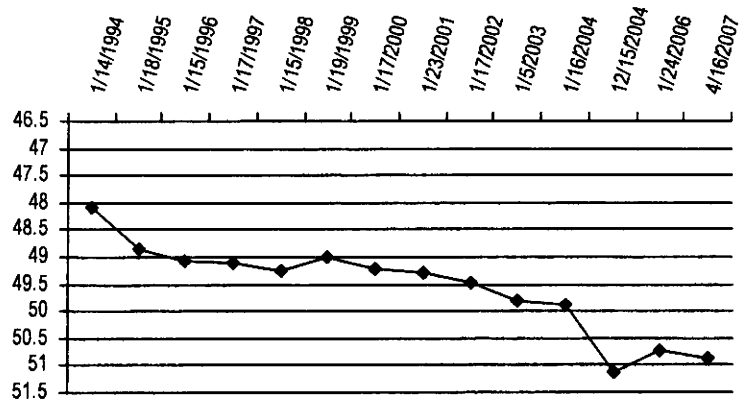
5 year: -1.39

10 year: -1.74

Measurements from last 10 years

Date	Depth to WL (ft)	Elev of WL (ft)	Change (ft)
1/17/1997	49.12		-0.06
1/15/1998	49.27		-0.15
1/19/1999	48.99		0.28
1/17/2000	49.22		-0.23
1/23/2001	49.29		-0.07
1/17/2002	49.47		-0.18
1/5/2003	49.80		-0.33
1/16/2004	49.89		-0.09
12/15/2004	51.12		-1.23
1/24/2006	50.73		0.39
4/16/2007	50.86		-0.13

All Historic Measurements



Well Name: DAVIS, TEDDY WAYNE

Owner:

Permit #: 10531 - FP -

Location #: SC01004203CBD

USGS Site ID: 391228102051700

Division: 1 **Water District:** 49 **County:** KIT CARSON

Location: Q160 Q40 Q10 Section **Twnshp:** **Range:** **PM:** **Distance from section lines:**
 SW NW SE 3 10 S 42 W S **From N/S line:** **From E/W line:**

UTM Coordinates (NAD83): **Northing (UTM y):** 4343614.6 **Easting (UTM x):** 751445.4 **Spotted from quarters**

Latitude/Longitude (decimal degrees): 39.205430 -102.088012

Surface Elevation (ft): 4030

Well depth (ft): 288

Aquifer(s):

Water Level Change

1 year:

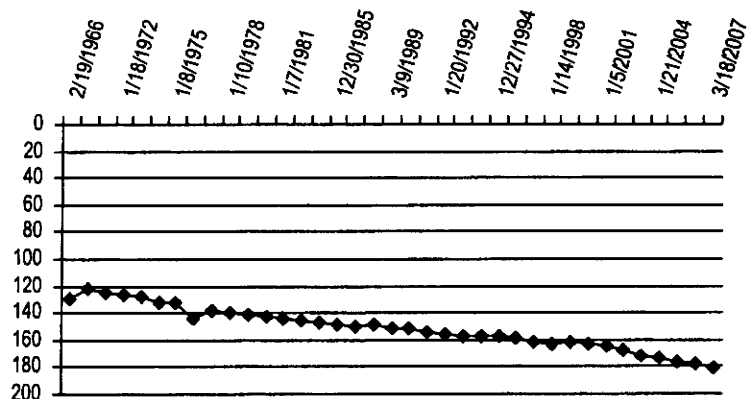
5 year:

10 year: -18.80

Measurements from last 10 years

Date	Depth to WL (ft)	Elev of WL (ft)	Change (ft)
1/8/1997	161.75	3868.25	-2.63
1/14/1998	162.62	3867.38	-0.87
1/14/1999	162.28	3867.72	0.34
1/11/2000	163.08	3866.92	-0.80
1/5/2001	165.30	3864.70	-2.22
1/7/2002	167.55	3862.45	-2.25
12/30/2002	172.72	3857.28	-5.17
1/21/2004	174.03	3855.97	-1.31
1/1/2005	176.00	3854.00	-1.97
12/20/2005	178.24	3851.76	-2.24
3/18/2007	180.55	3849.45	-2.31

All Historic Measurements



**NORTHERN HIGH PLAINS
DISTRICT: PLAINS**

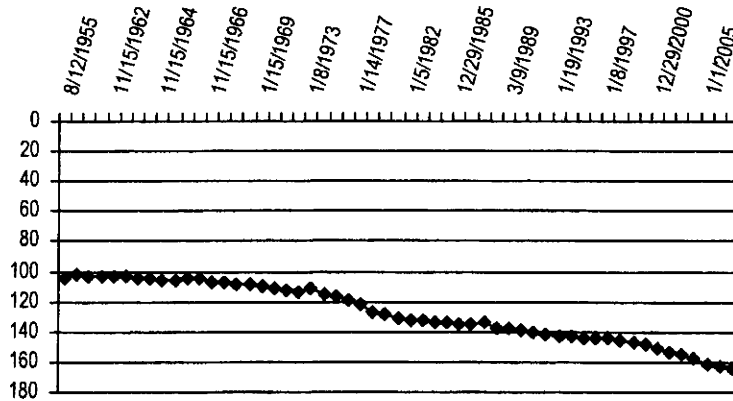
Well Name: CRAMER, GEO & RAMONA **Owner:**
Permit #: - **Location #:** SC01004212DCD **USGS Site ID:** 391110102030100
Division: 1 **Water District:** 64 **County:** KIT CARSON
Location: Q160 Q40 Q10 Section Twnshp Range PM Distance from section lines:
 SE SW SE 12 10 S 42 W S **From N/S line:** **From E/W line:**
UTM Coordinates (NAD83): Northing (UTM y): 4341551.0 Easting (UTM x): 754456.0 GPS
Latitude/Longitude (decimal degrees):

Surface Elevation (ft): 4000 **Water Level Change**
Well depth (ft): 273 **1 year:**
Aquifer(s): **5 year:**
10 year: -18.71

Measurements from last 10 years

Date	Depth to WL (ft)	Elev of WL (ft)	Change (ft)
1/8/1997	144.76	3855.24	-0.66
1/14/1998	146.07	3853.93	-1.31
1/14/1999	146.95	3853.05	-0.88
1/11/2000	147.83	3852.17	-0.88
12/29/2000	150.48	3849.52	-2.65
1/7/2002	152.97	3847.03	-2.49
12/30/2002	155.10	3844.90	-2.13
1/21/2004	158.16	3841.84	-3.06
1/1/2005	161.54	3838.46	-3.38
12/20/2005	163.02	3836.98	-1.48
3/18/2007	163.47	3836.53	-0.45

All Historic Measurements



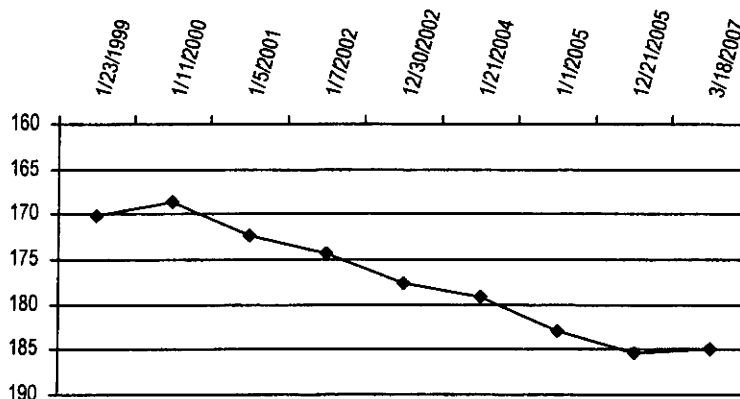
Well Name: WHITMORE, JIM **Owner:**
Permit #: 20498 - FP - **Location #:** SC01004216CBB **USGS Site ID:**
Division: 1 **Water District:** 49 **County:** KIT CARSON
Location: Q160 Q40 Q10 Section Twnshp Range PM Distance from section lines:
 SW NW NW 16 10 S 42 W S **From N/S line:** **From E/W line:**
UTM Coordinates (NAD83): Northing (UTM y): 4340507.6 Easting (UTM x): 749710.2 Spotted from quarters
Latitude/Longitude (decimal degrees): 39.177968 -102.109230

Surface Elevation (ft): 4055 **Water Level Change**
Well depth (ft): 261 **1 year:**
Aquifer(s): **5 year:**
10 year:

Measurements from last 10 years

Date	Depth to WL (ft)	Elev of WL (ft)	Change (ft)
1/23/1999	170.20	3884.80	
1/11/2000	168.50	3886.50	1.70
1/5/2001	172.30	3882.70	-3.80
1/7/2002	174.31	3880.69	-2.01
12/30/2002	177.65	3877.35	-3.34
1/21/2004	179.25	3875.75	-1.60
1/1/2005	183.00	3872.00	-3.75
12/21/2005	185.29	3869.71	-2.29
3/18/2007	184.85	3870.15	0.44

All Historic Measurements



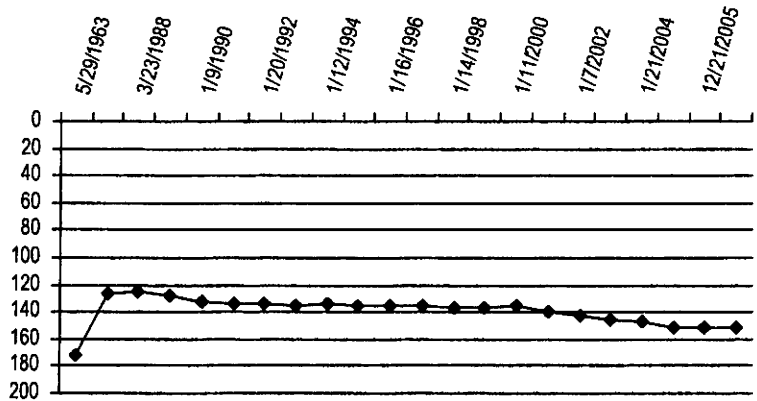
**NORTHERN HIGH PLAINS
DISTRICT: PLAINS**

Well Name: TOMES, ERNEST D. **Owner:**
Permit #: 4226 - FP - **Location #:** SC01004221BCA **USGS Site ID:** 391005102062800
Division: 1 **Water District:** 49 **County:** KIT CARSON
Location: Q160 Q40 Q10 Section Twnshp Range PM Distance from section lines:
 NW SW NE 21 10 S 42 W S **From N/S line:** **From E/W line:**
UTM Coordinates (NAD83): Northing (UTM y): 4339348.6 Easting (UTM x): 749961.9 Spotted from quarters
Latitude/Longitude (decimal degrees): 39.167465 -102.106747
Surface Elevation (ft): 4030 **Water Level Change**
Well depth (ft): 238 **1 year:**
Aquifer(s): **5 year:**
10 year: -15.16

Measurements from last 10 years

Date	Depth to WL (ft)	Elev of WL (ft)	Change (ft)
1/8/1997	135.59	3894.41	-0.84
1/14/1998	136.65	3893.35	-1.06
1/15/1999	136.80	3893.20	-0.15
1/11/2000	135.32	3894.68	1.48
1/5/2001	139.52	3890.48	-4.20
1/7/2002	142.05	3887.95	-2.53
12/30/2002	145.65	3884.35	-3.60
1/21/2004	147.34	3882.66	-1.69
1/1/2005	151.17	3878.83	-3.83
12/21/2005	151.94	3878.06	-0.77
3/18/2007	150.75	3879.25	1.19

All Historic Measurements

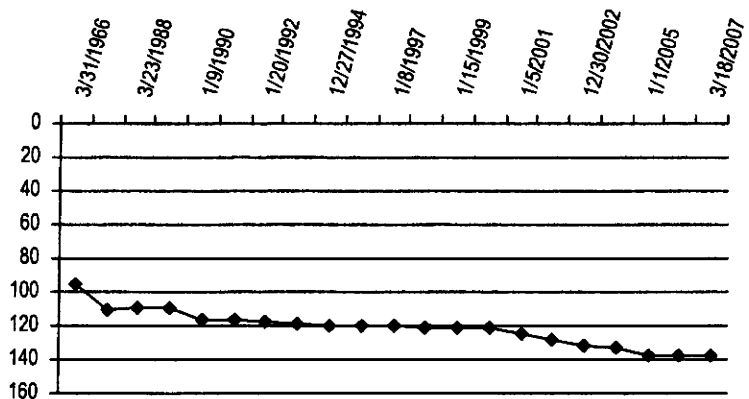


Well Name: TOMES, ERNEST D. **Owner:**
Permit #: 10698 - FP - **Location #:** SC01004223BBB **USGS Site ID:** 391016102042200
Division: 1 **Water District:** 49 **County:** KIT CARSON
Location: Q160 Q40 Q10 Section Twnshp Range PM Distance from section lines:
 NW NW NW 23 10 S 42 W S **From N/S line:** **From E/W line:**
UTM Coordinates (NAD83): Northing (UTM y): 4339974.1 Easting (UTM x): 752947.9 Spotted from quarters
Latitude/Longitude (decimal degrees): 39.172232 -102.071993
Surface Elevation (ft): 3995 **Water Level Change**
Well depth (ft): 270 **1 year:**
Aquifer(s): **5 year:**
10 year: -18.39

Measurements from last 10 years

Date	Depth to WL (ft)	Elev of WL (ft)	Change (ft)
1/8/1997	119.78	3875.22	-0.12
1/14/1998	121.11	3873.89	-1.33
1/15/1999	121.60	3873.40	-0.49
1/11/2000	121.40	3873.60	0.20
1/5/2001	125.02	3869.98	-3.62
1/7/2002	127.80	3867.20	-2.78
12/30/2002	131.64	3863.36	-3.84
1/21/2004	133.37	3861.63	-1.73
1/1/2005	137.16	3857.84	-3.79
12/20/2005	138.06	3856.94	-0.90
3/18/2007	138.17	3856.83	-0.11

All Historic Measurements



**NORTHERN HIGH PLAINS
DISTRICT: PLAINS**

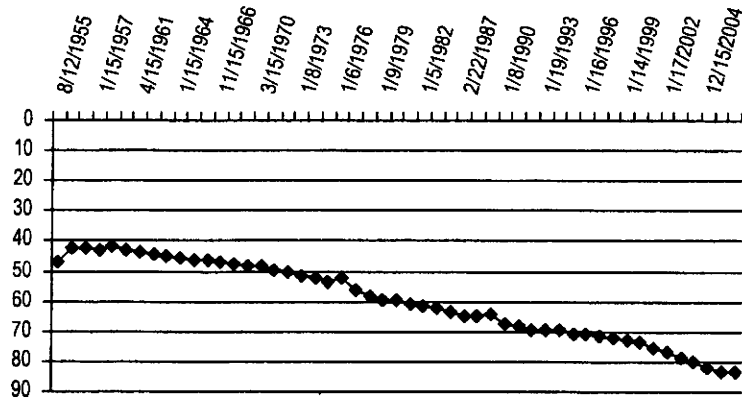
Well Name: ADAMS JOINT TRUST **Owner:**
Permit #: - - **Location #:** SC01004235AAA **USGS Site ID:** 390830102031500
Division: 1 **Water District:** 49 **County:** KIT CARSON
Location: Q160 Q40 Q10 Section Twnshp Range PM Distance from section lines:
 NE NE NE 35 10 S 42 W S **From N/S line:** **From E/W line:**
UTM Coordinates (NAD83): Northing (UTM y): 4336545.1 Easting (UTM x): 754429.1 Spotted from quarters
Latitude/Longitude (decimal degrees): 39.140942 -102.056156

Surface Elevation (ft): 3960 **Water Level Change**
Well depth (ft): 142 **1 year:**
Aquifer(s): **5 year:**
10 year: -11.53

Measurements from last 10 years

Date	Depth to WL (ft)	Elev of WL (ft)	Change (ft)
1/8/1997	71.57	3888.43	-0.84
1/14/1998	72.44	3887.56	-0.87
1/14/1999	72.57	3887.43	-0.13
1/11/2000	73.33	3886.67	-0.76
12/29/2000	75.22	3884.78	-1.89
1/17/2002	76.78	3883.22	-1.56
12/30/2002	78.71	3881.29	-1.93
1/15/2004	80.04	3879.96	-1.33
12/15/2004	82.06	3877.94	-2.02
12/20/2005	83.62	3876.38	-1.56
3/18/2007	83.10	3876.90	0.52

All Historic Measurements



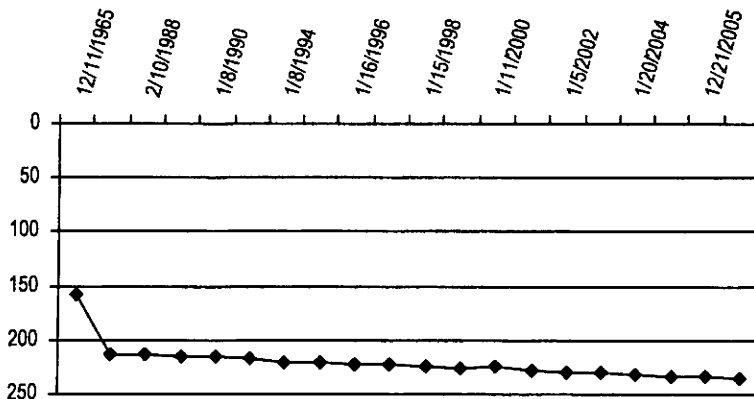
Well Name: THOMPSON, TIM&KAREN **Owner:**
Permit #: 10422 - F - **Location #:** SC01004309BAC **USGS Site ID:** 391153102125600
Division: 1 **Water District:** 49 **County:** KIT CARSON
Location: Q160 Q40 Q10 Section Twnshp Range PM Distance from section lines:
 NW NE SW 9 10 S 43 W S **From N/S line:** **From E/W line:**
UTM Coordinates (NAD83): Northing (UTM y): 4342394.5 Easting (UTM x): 740424.5 Spotted from quarters
Latitude/Longitude (decimal degrees): 39.197568 -102.215934

Surface Elevation (ft): 4175 **Water Level Change**
Well depth (ft): 335 **1 year:**
Aquifer(s): **5 year:**
10 year: -13.20

Measurements from last 10 years

Date	Depth to WL (ft)	Elev of WL (ft)	Change (ft)
1/3/1997	222.81	3952.19	-0.99
1/15/1998	223.88	3951.12	-1.07
1/15/1999	225.63	3949.37	-1.75
1/11/2000	225.12	3949.88	0.51
1/2/2001	227.31	3947.69	-2.19
1/5/2002	230.02	3944.98	-2.71
12/31/2002	230.30	3944.70	-0.28
1/20/2004	231.20	3943.80	-0.90
12/31/2004	232.68	3942.32	-1.48
12/21/2005	234.24	3940.76	-1.56
3/19/2007	236.01	3938.99	-1.77

All Historic Measurements



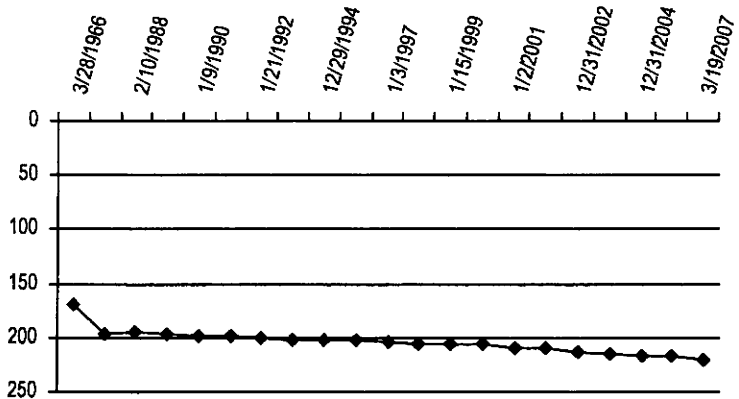
**NORTHERN HIGH PLAINS
DISTRICT: PLAINS**

Well Name: HITCHCOCK FARMS **Owner:**
Permit #: 10660 - F - **Location #:** SC01004311ABB **USGS Site ID:** 391202102102100
Division: 1 **Water District:** 49 **County:** KIT CARSON
Location: Q160 Q40 Q10 Section Twnshp Range PM Distance from section lines:
 NE NW NW 11 10 S 43 W S **From N/S line:** **From E/W line:**
UTM Coordinates (NAD83): **Northing (UTM y):** 4342735.1 **Easting (UTM x):** 744050.2 **Spotted from quarters**
Latitude/Longitude (decimal degrees): 39.199622 -102.173874
Surface Elevation (ft): 4120 **Water Level Change**
Well depth (ft): 322 **1 year:**
Aquifer(s): **5 year:**
10 year: -16.56

Measurements from last 10 years

Date	Depth to WL (ft)	Elev of WL (ft)	Change (ft)
1/3/1997	204.16	3915.84	-2.13
1/15/1998	204.98	3915.02	-0.82
1/15/1999	205.54	3914.46	-0.56
1/11/2000	206.59	3913.41	-1.05
1/2/2001	209.15	3910.85	-2.56
1/5/2002	210.30	3909.70	-1.15
12/31/2002	212.98	3907.02	-2.68
1/20/2004	214.58	3905.42	-1.60
12/31/2004	216.36	3903.64	-1.78
12/21/2005	217.35	3902.65	-0.99
3/19/2007	220.72	3899.28	-3.37

All Historic Measurements

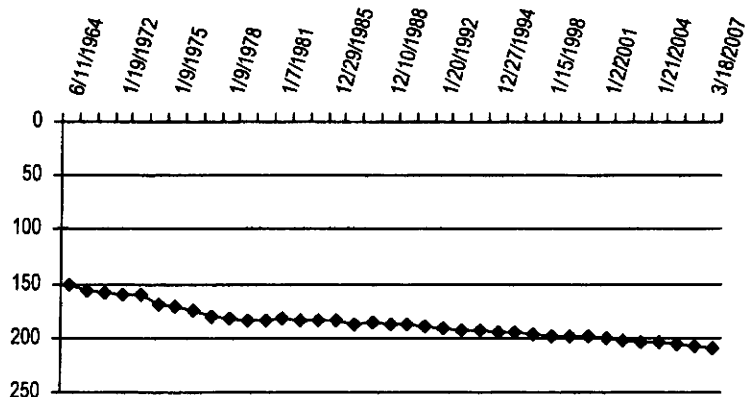


Well Name: SCOTT, R.E. TRUST **Owner:**
Permit #: 5628 - FP - **Location #:** SC01004313DDD **USGS Site ID:** 391024102085200
Division: 1 **Water District:** 49 **County:** KIT CARSON
Location: Q160 Q40 Q10 Section Twnshp Range PM Distance from section lines:
 SE SE SE 13 10 S 43 W S **From N/S line:** **From E/W line:**
UTM Coordinates (NAD83): **Northing (UTM y):** 4339775.1 **Easting (UTM x):** 746380.5 **Spotted from quarters**
Latitude/Longitude (decimal degrees): 39.172325 -102.147997
Surface Elevation (ft): 4110 **Water Level Change**
Well depth (ft): 320 **1 year:**
Aquifer(s): **5 year:**
10 year: -11.72

Measurements from last 10 years

Date	Depth to WL (ft)	Elev of WL (ft)	Change (ft)
1/24/1997	197.57	3912.43	-1.91
1/15/1998	197.75	3912.25	-0.18
1/15/1999	198.33	3911.67	-0.58
1/11/2000	198.37	3911.63	-0.04
1/2/2001	200.03	3909.97	-1.66
1/5/2002	201.46	3908.54	-1.43
12/31/2002	203.90	3906.10	-2.44
1/21/2004	204.75	3905.25	-0.85
1/1/2005	206.70	3903.30	-1.95
12/21/2005	207.55	3902.45	-0.85
3/18/2007	209.29	3900.71	-1.74

All Historic Measurements



**NORTHERN HIGH PLAINS
DISTRICT: PLAINS**

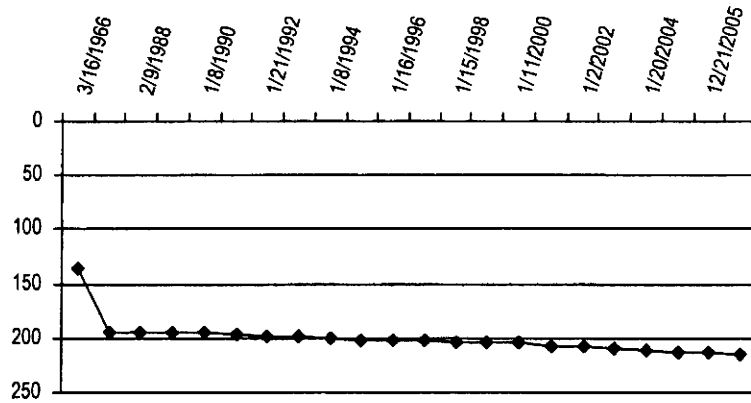
Well Name: BURLINGTON FARMS INC **Owner:**
Permit #: 10702 - FP - **Location #:** SC01004317CBB **USGS Site ID:** 391044102142200
Division: 1 **Water District:** 49 **County:** KIT CARSON
Location: Q160 Q40 Q10 Section **Twnshp** Range **PM** **Distance from section lines:**
 SW NW NW 17 10 S 43 W S **From N/S line:** **From E/W line:**
UTM Coordinates (NAD83): **Northing (UTM y):** 4340123.5 **Easting (UTM x):** 738499.6 **Spotted from quarters**
Latitude/Longitude (decimal degrees): 39.177658 -102.239001

Surface Elevation (ft): 4185 **Water Level Change**
Well depth (ft): 327 **1 year:**
Aquifer(s): **5 year:**
10 year: -11.54

Measurements from last 10 years

Date	Depth to WL (ft)	Elev of WL (ft)	Change (ft)
1/3/1997	203.04	3981.96	-0.52
1/15/1998	203.40	3981.60	-0.36
1/15/1999	204.18	3980.82	-0.78
1/11/2000	204.66	3980.34	-0.48
1/2/2001	207.03	3977.97	-2.37
1/2/2002	207.95	3977.05	-0.92
12/31/2002	210.37	3974.63	-2.42
1/20/2004	210.90	3974.10	-0.53
12/31/2004	213.75	3971.25	-2.85
12/21/2005	214.10	3970.90	-0.35
3/18/2007	214.58	3970.42	-0.48

All Historic Measurements



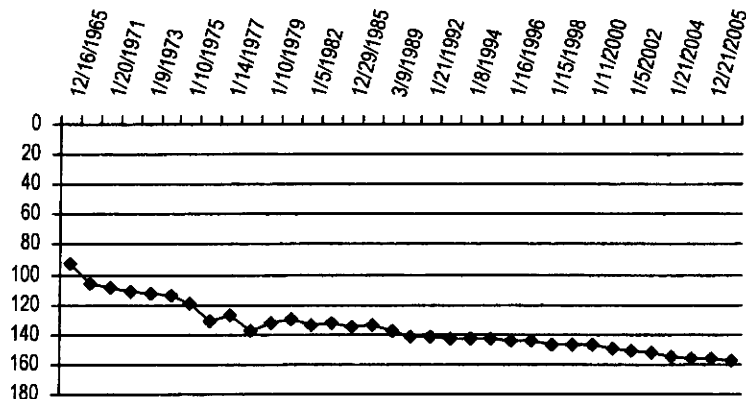
Well Name: BELL INVESTMENTS, LLP **Owner:**
Permit #: 10424 - FP - **Location #:** SC01004324DCC **USGS Site ID:** 390926102092000
Division: 1 **Water District:** 49 **County:** KIT CARSON
Location: Q160 Q40 Q10 Section **Twnshp** Range **PM** **Distance from section lines:**
 SE SW SW 24 10 S 43 W S **From N/S line:** **From E/W line:**
UTM Coordinates (NAD83): **Northing (UTM y):** 4338150.1 **Easting (UTM x):** 745840.8 **Spotted from quarters**
Latitude/Longitude (decimal degrees): 39.157853 -102.154827

Surface Elevation (ft): 4070 **Water Level Change**
Well depth (ft): 224 **1 year:**
Aquifer(s): **5 year:**
10 year: -12.04

Measurements from last 10 years

Date	Depth to WL (ft)	Elev of WL (ft)	Change (ft)
1/3/1997	144.86	3925.14	-0.33
1/15/1998	146.90	3923.10	-2.04
1/15/1999	146.45	3923.55	0.45
1/11/2000	146.85	3923.15	-0.40
1/2/2001	149.23	3920.77	-2.38
1/5/2002	151.18	3918.82	-1.95
12/31/2002	152.80	3917.20	-1.62
1/21/2004	154.45	3915.55	-1.65
1/1/2005	156.79	3913.21	-2.34
12/21/2005	156.48	3913.52	0.31
3/18/2007	156.90	3913.10	-0.42

All Historic Measurements



**NORTHERN HIGH PLAINS
DISTRICT: PLAINS**


Well Name: BELLINVESTMENT, LLLP **Owner:**
Permit #: 276 - FP - **Location #:** SC01004325BBB **USGS Site ID:** 390924102095200
Division: 1 **Water District:** 49 **County:** KIT CARSON
Location: Q160 Q40 Q10 Section Twnshp Range PM Distance from section lines:
 NW NW NW 25 10 S 43 W S **From N/S line:** **From E/W line:**
UTM Coordinates (NAD83): Northing (UTM y): 4337921.1 Easting (UTM x): 745044.8 Spotted from quarters
Latitude/Longitude (decimal degrees): 39.156016 -102.164112
Surface Elevation (ft): 4081
Well depth (ft): 248
Aquifer(s):

Water Level Change
1 year:
5 year:
10 year: -13.24

Measurements from last 10 years

Date	Depth to WL (ft)	Elev of WL (ft)	Change (ft)
1/3/1997	147.33	3933.67	-1.35
1/15/1998	148.60	3932.40	-1.27
1/15/1999	148.98	3932.02	-0.38
1/11/2000	149.35	3931.65	-0.37
1/2/2001	150.60	3930.40	-1.25
1/5/2002	151.75	3929.25	-1.15
12/31/2002	152.90	3928.10	-1.15
1/21/2004	154.30	3926.70	-1.40
1/1/2005	155.18	3925.82	-0.88
12/21/2005	156.27	3924.73	-1.09
3/18/2007	160.57	3920.43	-4.30

All Historic Measurements



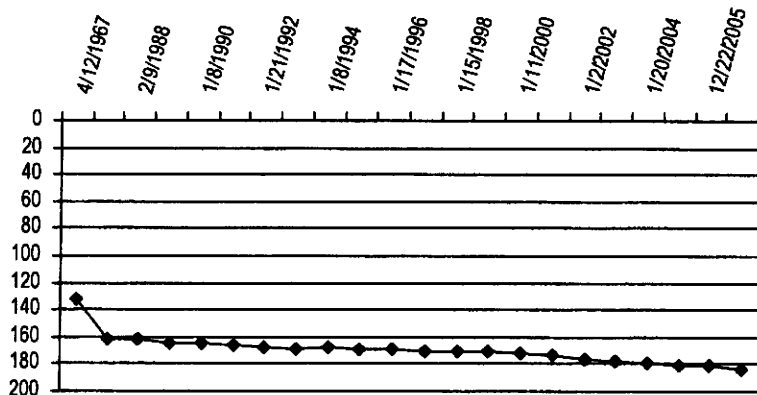
Well Name: PENNY, GENE ETAL **Owner:**
Permit #: 10224 - F - **Location #:** SC01004332ABB **USGS Site ID:** 390832102134500
Division: 1 **Water District:** 49 **County:** KIT CARSON
Location: Q160 Q40 Q10 Section Twnshp Range PM Distance from section lines:
 NE NW NW 32 10 S 43 W S **From N/S line:** **From E/W line:**
UTM Coordinates (NAD83): Northing (UTM y): 4336147.0 Easting (UTM x): 739458.1 Spotted from quarters
Latitude/Longitude (decimal degrees): 39.141604 -102.229322
Surface Elevation (ft): 4180
Well depth (ft): 280
Aquifer(s):

Water Level Change
1 year:
5 year:
10 year: -14.45

Measurements from last 10 years

Date	Depth to WL (ft)	Elev of WL (ft)	Change (ft)
1/3/1997	170.05	4009.95	-1.35
1/15/1998	170.29	4009.71	-0.24
1/15/1999	170.51	4009.49	-0.22
1/11/2000	171.94	4008.06	-1.43
1/2/2001	173.94	4006.06	-2.00
1/2/2002	176.49	4003.51	-2.55
12/31/2002	177.30	4002.70	-0.81
1/20/2004	180.10	3999.90	-2.80
12/31/2004	180.70	3999.30	-0.60
12/22/2005	181.48	3998.52	-0.78
3/18/2007	184.50	3995.50	-3.02

All Historic Measurements



**NORTHERN HIGH PLAINS
DISTRICT: PLAINS**

Well Name: MIDWEST FARMS

Owner:

Permit #: - -

Location #: SC01004408DCC

USGS Site ID:

Division: 1 **Water District:** 49 **County:** KIT CARSON

Location: Q160 Q40 Q10 Section Twnshp Range PM Distance from section lines:
SE SW SW 8 10 S 44 W S From N/S line: From E/W line:

UTM Coordinates (NAD83): Northing (UTM y): 4341019.4 Easting (UTM x): 729617.5 Spotted from quarters

Latitude/Longitude (decimal degrees): 39.188113 -102.341415

Surface Elevation (ft): 4295

Water Level Change

Well depth (ft):

1 year:

Aquifer(s):

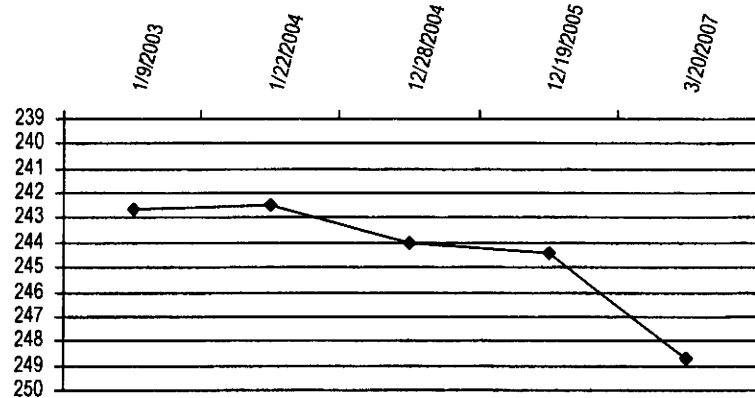
5 year:

10 year:

Measurements from last 10 years

Date	Depth to WL (ft)	Elev of WL (ft)	Change (ft)
1/9/2003	242.65	4052.35	
1/22/2004	242.45	4052.55	0.20
12/28/2004	244.03	4050.97	-1.58
12/19/2005	244.38	4050.62	-0.35
3/20/2007	248.71	4046.29	-4.33

All Historic Measurements



Well Name: WALKINSHAW, SAM

Owner:

Permit #: 5673 - FP -

Location #: SC01004410ACB

USGS Site ID: 391157102181900

Division: 1 **Water District:** 49 **County:** KIT CARSON

Location: Q160 Q40 Q10 Section Twnshp Range PM Distance from section lines:
NE SW NW 10 10 S 44 W S From N/S line: From E/W line:

UTM Coordinates (NAD83): Northing (UTM y): 4342234.0 Easting (UTM x): 732770.0 Spotted from quarters

Latitude/Longitude (decimal degrees): 39.198206 -102.304534

Surface Elevation (ft): 4220

Water Level Change

Well depth (ft): 275

1 year:

Aquifer(s):

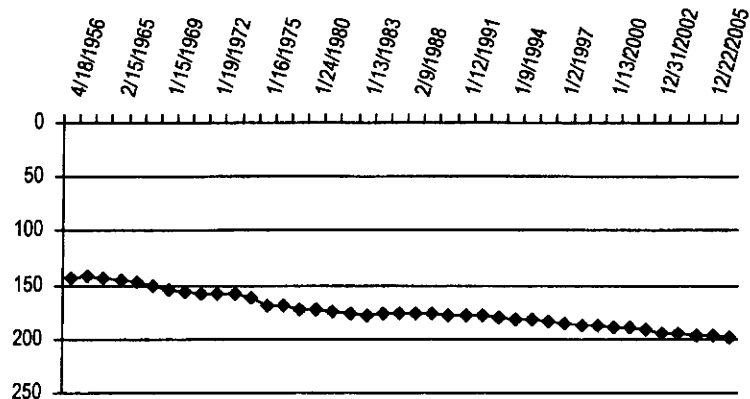
5 year:

10 year: -12.18

Measurements from last 10 years

Date	Depth to WL (ft)	Elev of WL (ft)	Change (ft)
1/2/1997	185.56	4034.44	-1.20
1/13/1998	186.66	4033.34	-1.10
1/16/1999	188.16	4031.84	-1.50
1/13/2000	189.52	4030.48	-1.36
1/12/2001	189.95	4030.05	-0.43
1/2/2002	191.82	4028.18	-1.87
12/31/2002	194.12	4025.88	-2.30
1/17/2004	194.59	4025.41	-0.47
12/28/2004	196.27	4023.73	-1.68
12/22/2005	196.98	4023.02	-0.71
3/20/2007	197.74	4022.26	-0.76

All Historic Measurements



**NORTHERN HIGH PLAINS
DISTRICT: PLAINS**

Well Name: PEKAREK N & M

Owner:

Permit #: 3979 - FP -

Location #: SC01004411ACC

USGS Site ID: 391152102171001

Division: 1 Water District: 49 County: KIT CARSON

Location: Q160 Q40 Q10 Section Twnshp Range PM Distance from section lines:
 SW SW NE 11 10 S 44 W S *From N/S line: From E/W line:*

UTM Coordinates (NAD83): Northing (UTM y): 4342231.0 Easting (UTM x): 734345.0 GPS

Latitude/Longitude (decimal degrees):

Surface Elevation (ft): 4235

Water Level Change

Well depth (ft): 288

1 year:

Aquifer(s):

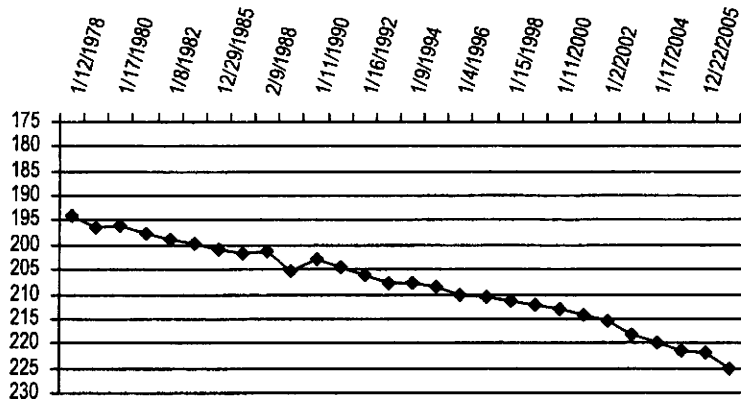
5 year:

10 year: -14.59

Measurements from last 10 years

Date	Depth to WL (ft)	Elev of WL (ft)	Change (ft)
1/2/1997	210.56	4024.44	-0.51
1/15/1998	211.52	4023.48	-0.96
1/15/1999	212.10	4022.90	-0.58
1/11/2000	213.08	4021.92	-0.98
1/12/2001	214.38	4020.62	-1.30
1/2/2002	215.56	4019.44	-1.18
12/31/2002	218.40	4016.60	-2.84
1/17/2004	219.84	4015.16	-1.44
12/28/2004	221.40	4013.60	-1.56
12/22/2005	222.08	4012.92	-0.68
3/20/2007	225.15	4009.85	-3.07

All Historic Measurements



Well Name: NIDER TRUST

Owner:

Permit #: 3823 - FP -

Location #: SC01004414CBC

USGS Site ID: 391038102174600

Division: 1 Water District: 49 County: KIT CARSON

Location: Q160 Q40 Q10 Section Twnshp Range PM Distance from section lines:
 SW NW SW 14 10 S 44 W S *From N/S line: From E/W line:*

UTM Coordinates (NAD83): Northing (UTM y): 4340015.0 Easting (UTM x): 733624.4 Spotted from quarters

Latitude/Longitude (decimal degrees): 39.178004 -102.295416

Surface Elevation (ft): 4250

Water Level Change

Well depth (ft): 307

1 year:

Aquifer(s):

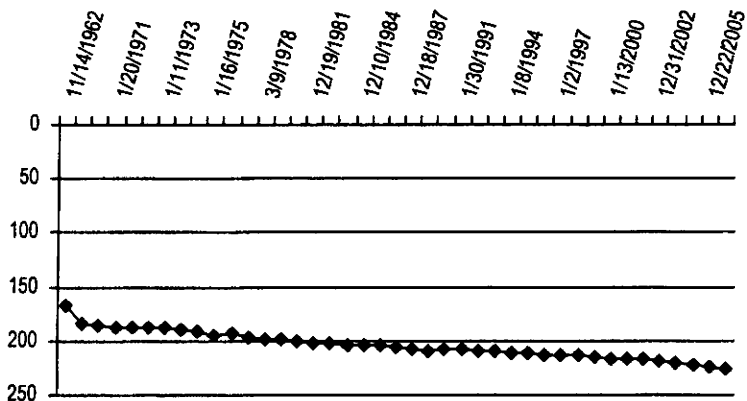
5 year:

10 year: -12.86

Measurements from last 10 years

Date	Depth to WL (ft)	Elev of WL (ft)	Change (ft)
1/2/1997	212.95	4037.05	-0.32
1/13/1998	213.85	4036.15	-0.90
1/16/1999	215.44	4034.56	-1.59
1/13/2000	216.00	4034.00	-0.56
1/12/2001	216.52	4033.48	-0.52
1/2/2002	217.77	4032.23	-1.25
12/31/2002	218.88	4031.12	-1.11
1/17/2004	220.56	4029.44	-1.68
12/28/2004	221.88	4028.12	-1.32
12/22/2005	223.50	4026.50	-1.62
3/20/2007	225.81	4024.19	-2.31

All Historic Measurements



**NORTHERN HIGH PLAINS
DISTRICT: PLAINS**

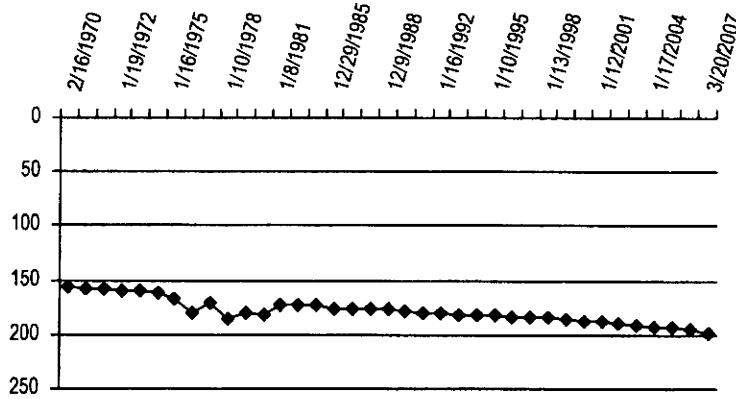
Well Name: ERKER, A. **Owner:**
Permit #: 20477 - FP - **Location #:** SC01004423CBC **USGS Site ID:** 390945102174600
Division: 1 **Water District:** 49 **County:** KIT CARSON
Location: Q160 Q40 Q10 Section Twnshp Range PM Distance from section lines:
 SW NW SW 23 10 S 44 W S **From N/S line:** **From E/W line:**
UTM Coordinates (NAD83): **Northing (UTM y):** 4338362.0 **Easting (UTM x):** 733660.8 **Spotted from quarters**
Latitude/Longitude (decimal degrees): 39.163116 -102.295565

Surface Elevation (ft): 4225 **Water Level Change**
Well depth (ft): 296 **1 year:**
Aquifer(s): **5 year:**
10 year: -13.13

Measurements from last 10 years

Date	Depth to WL (ft)	Elev of WL (ft)	Change (ft)
1/2/1997	184.64	4040.36	-0.34
1/13/1998	184.42	4040.58	0.22
1/16/1999	186.11	4038.89	-1.69
1/13/2000	187.76	4037.24	-1.65
1/12/2001	188.35	4036.65	-0.59
1/2/2002	189.68	4035.32	-1.33
12/31/2002	191.18	4033.82	-1.50
1/17/2004	193.15	4031.85	-1.97
12/28/2004	193.60	4031.40	-0.45
12/22/2005	194.43	4030.57	-0.83
3/20/2007	197.77	4027.23	-3.34

All Historic Measurements



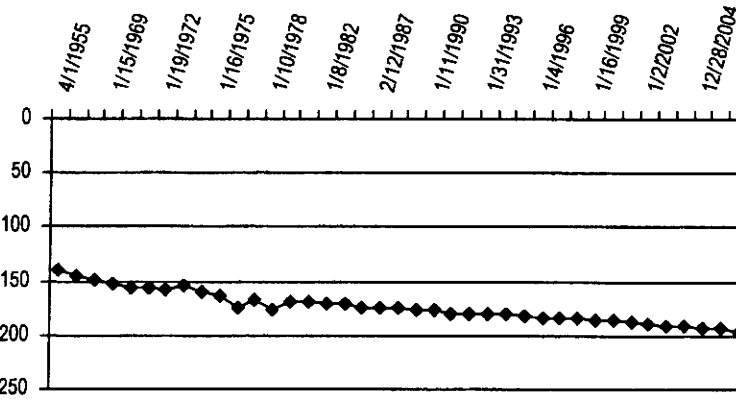
Well Name: ERKER, A.A. & CO. **Owner:**
Permit #: 20477 - FP - **Location #:** SC01004426CDD **USGS Site ID:** 390838102171200
Division: 1 **Water District:** 49 **County:** KIT CARSON
Location: Q160 Q40 Q10 Section Twnshp Range PM Distance from section lines:
 SW SE SE 26 10 S 44 W S **From N/S line:** **From E/W line:**
UTM Coordinates (NAD83): **Northing (UTM y):** 4336295.0 **Easting (UTM x):** 734359.8 **Spotted from quarters**
Latitude/Longitude (decimal degrees): 39.144323 -102.288199

Surface Elevation (ft): 4230 **Water Level Change**
Well depth (ft): 296 **1 year:**
Aquifer(s): **5 year:**
10 year: -13.29

Measurements from last 10 years

Date	Depth to WL (ft)	Elev of WL (ft)	Change (ft)
1/2/1997	184.00	4046.00	-0.80
1/13/1998	184.08	4045.92	-0.08
1/16/1999	185.22	4044.78	-1.14
1/13/2000	186.55	4043.45	-1.33
1/12/2001	187.35	4042.65	-0.80
1/2/2002	188.87	4041.13	-1.52
12/31/2002	190.56	4039.44	-1.69
1/17/2004	191.78	4038.22	-1.22
12/28/2004	192.98	4037.02	-1.20
12/19/2005	193.61	4036.39	-0.63
3/20/2007	197.29	4032.71	-3.68

All Historic Measurements



**NORTHERN HIGH PLAINS
DISTRICT: PLAINS**

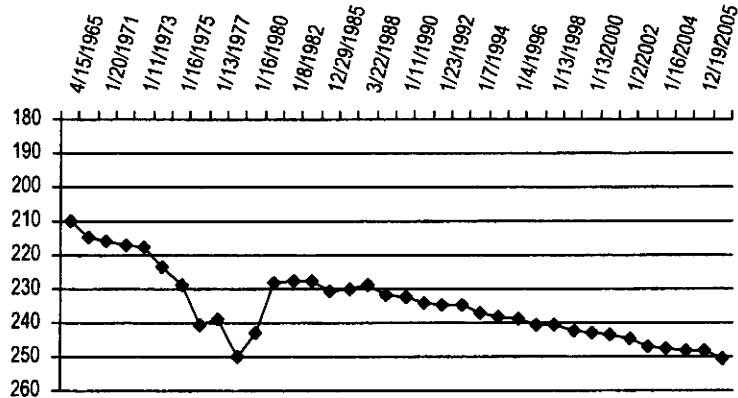
Well Name: BMR FARMS INC. **Owner:**
Permit #: 6910 - FP - **Location #:** SC01004429BBB **USGS Site ID:** 390923102211400
Division: 1 **Water District:** 49 **County:** KIT CARSON
Location: Q160 Q40 Q10 Section Twnshp Range PM Distance from section lines:
 NW NW NW 29 10 S 44 W S From N/S line: From E/W line:
UTM Coordinates (NAD83): Northing (UTM y): 4337492.4 Easting (UTM x): 728898.2 Spotted from quarters
Latitude/Longitude (decimal degrees): 39.156554 -102.350927

Surface Elevation (ft): 4320 **Water Level Change**
Well depth (ft): 330 **1 year:**
Aquifer(s): **5 year:** -6.20
10 year: -9.87

Measurements from last 10 years

Date	Depth to WL (ft)	Elev of WL (ft)	Change (ft)
1/2/1997	240.75	4079.25	-2.00
1/13/1998	240.75	4079.25	0.00
1/16/1999	242.10	4077.90	-1.35
1/13/2000	242.78	4077.22	-0.68
1/12/2001	243.56	4076.44	-0.78
1/2/2002	244.42	4075.58	-0.86
1/9/2003	246.86	4073.14	-2.44
1/16/2004	247.51	4072.49	-0.65
12/28/2004	248.47	4071.53	-0.96
12/19/2005	248.20	4071.80	0.27
3/20/2007	250.62	4069.38	-2.42

All Historic Measurements



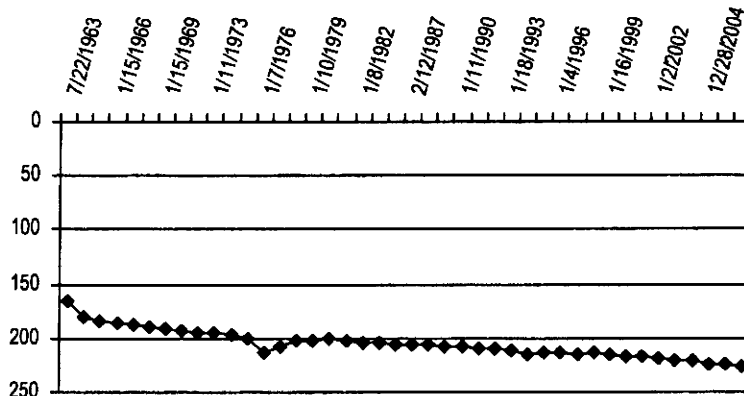
Well Name: MIDWEST FARMS LLC **Owner:**
Permit #: 4456 - FP - **Location #:** SC01004433CDC **USGS Site ID:** 390744102193800
Division: 1 **Water District:** 49 **County:** KIT CARSON
Location: Q160 Q40 Q10 Section Twnshp Range PM Distance from section lines:
 SW SE SW 33 10 S 44 W S From N/S line: From E/W line:
UTM Coordinates (NAD83): Northing (UTM y): 4334540.0 Easting (UTM x): 730994.7 Spotted from quarters
Latitude/Longitude (decimal degrees): 39.129424 -102.327694

Surface Elevation (ft): 4295 **Water Level Change**
Well depth (ft): 315 **1 year:**
Aquifer(s): **5 year:** -8.10
10 year: -12.55

Measurements from last 10 years

Date	Depth to WL (ft)	Elev of WL (ft)	Change (ft)
1/2/1997	214.32	4080.68	-1.32
1/13/1998	214.12	4080.88	0.20
1/16/1999	214.97	4080.03	-0.85
1/13/2000	216.30	4078.70	-1.33
1/12/2001	217.41	4077.59	-1.11
1/2/2002	218.77	4076.23	-1.36
1/9/2003	220.21	4074.79	-1.44
1/16/2004	221.50	4073.50	-1.29
12/28/2004	223.50	4071.50	-2.00
12/19/2005	224.20	4070.80	-0.70
3/21/2007	226.87	4068.13	-2.67

All Historic Measurements



**NORTHERN HIGH PLAINS
DISTRICT: PLAINS**

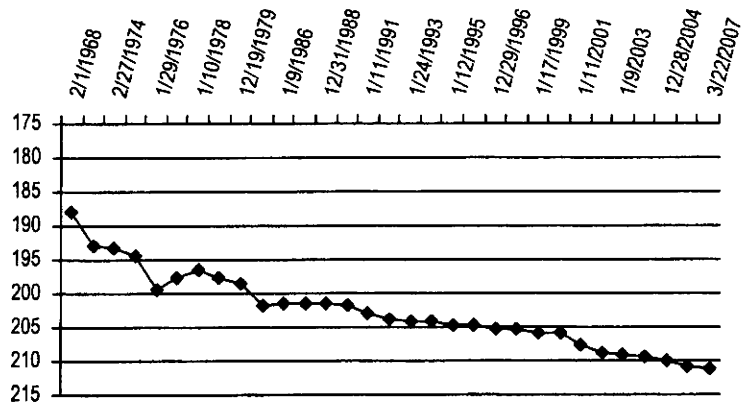
Well Name: KANARCO CO. **Owner:**
Permit #: 12058 - FP - **Location #:** SC01004505ACC **USGS Site ID:** 391234102271600
Division: 1 **Water District:** 49 **County:** KIT CARSON
Location: Q160 Q40 Q10 Section Twnshp Range PM Distance from section lines:
 SW SW NE 5 10 S 45 W S **From N/S line:** **From E/W line:**
UTM Coordinates (NAD83): **Northing (UTM y):** 4342489.4 **Easting (UTM x):** 719281.4 **Spotted from quarters**
Latitude/Longitude (decimal degrees): 39.204014 -102.460501

Surface Elevation (ft): 4360 **Water Level Change**
Well depth (ft): 294 **1 year:** -0.50
Aquifer(s): **5 year:**
10 year:

Measurements from last 10 years

Date	Depth to WL (ft)	Elev of WL (ft)	Change (ft)
1/13/1998	205.32	4154.68	-0.11
1/17/1999	205.89	4154.11	-0.57
1/21/2000	206.02	4153.98	-0.13
1/11/2001	207.62	4152.38	-1.60
12/31/2001	208.70	4151.30	-1.08
1/9/2003	209.20	4150.80	-0.50
1/16/2004	209.40	4150.60	-0.20
12/28/2004	210.14	4149.86	-0.74
1/3/2006	210.78	4149.22	-0.64
3/22/2007	211.28	4148.72	-0.50

All Historic Measurements



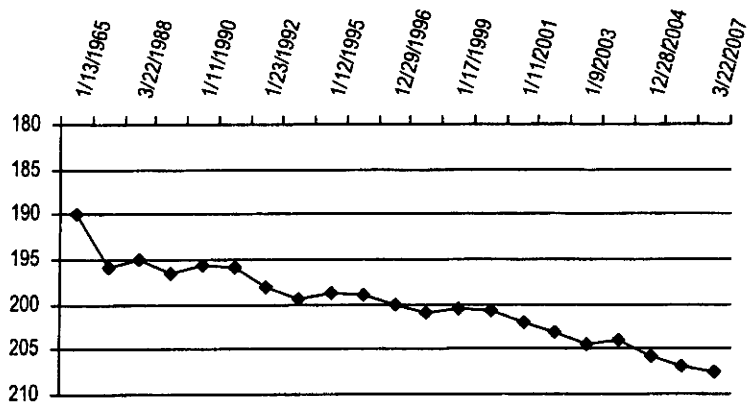
Well Name: CROUSE, SCOTT R. **Owner:**
Permit #: 6657 - FP - **Location #:** SC01004508ABC **USGS Site ID:** 391154102271800
Division: 1 **Water District:** 49 **County:** KIT CARSON
Location: Q160 Q40 Q10 Section Twnshp Range PM Distance from section lines:
 NE NW SW 8 10 S 45 W S **From N/S line:** **From E/W line:**
UTM Coordinates (NAD83): **Northing (UTM y):** 4341964.9 **Easting (UTM x):** 719878.4 **Spotted from quarters**
Latitude/Longitude (decimal degrees): 39.199141 -102.453764

Surface Elevation (ft): 4365 **Water Level Change**
Well depth (ft): 294 **1 year:** -0.59
Aquifer(s): **5 year:**
10 year:

Measurements from last 10 years

Date	Depth to WL (ft)	Elev of WL (ft)	Change (ft)
1/13/1998	200.85	4164.15	-0.85
1/17/1999	200.57	4164.43	0.28
1/21/2000	200.82	4164.18	-0.25
1/11/2001	202.15	4162.85	-1.33
12/31/2001	203.25	4161.75	-1.10
1/9/2003	204.40	4160.60	-1.15
1/16/2004	204.10	4160.90	0.30
12/28/2004	205.78	4159.22	-1.68
1/3/2006	206.97	4158.03	-1.19
3/22/2007	207.56	4157.44	-0.59

All Historic Measurements



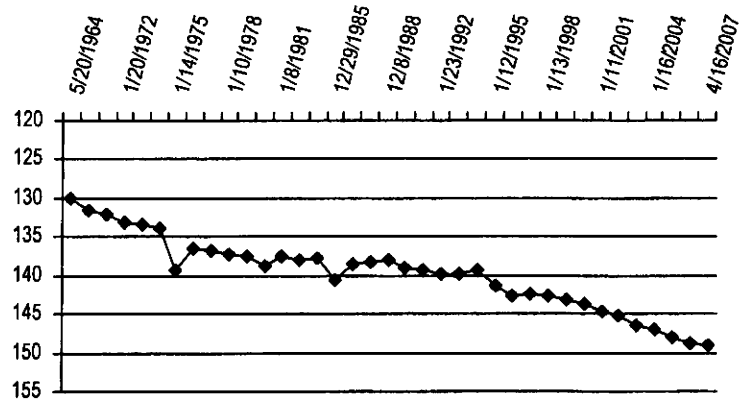
**NORTHERN HIGH PLAINS
DISTRICT: PLAINS**

Well Name: BEESON, LEONARD E. **Owner:**
Permit #: 5627 - FP - **Location #:** SC01004521BBB **USGS Site ID:** 391021102264200
Division: 1 **Water District:** 49 **County:** KIT CARSON
Location: Q160 Q40 Q10 Section Twnshp Range PM Distance from section lines:
 NW NW NW 21 10 S 45 W S *From N/S line:* *From E/W line:*
UTM Coordinates (NAD83): *Northing (UTM y):* 4338944.4 *Easting (UTM x):* 720732.7 *Spotted from quarters*
Latitude/Longitude (decimal degrees): 39.171734 -102.444865
Surface Elevation (ft): 4320 **Water Level Change**
Well depth (ft): 250 **1 year:** -0.43
Aquifer(s): **5 year:**
10 year:

Measurements from last 10 years

Date	Depth to WL (ft)	Elev of WL (ft)	Change (ft)
1/13/1998	142.57	4177.43	-0.24
1/17/1999	143.28	4176.72	-0.71
1/20/2000	143.66	4176.34	-0.38
1/11/2001	144.66	4175.34	-1.00
12/31/2001	145.28	4174.72	-0.62
1/9/2003	146.47	4173.53	-1.19
1/16/2004	146.94	4173.06	-0.47
12/27/2004	148.00	4172.00	-1.06
1/3/2006	148.72	4171.28	-0.72
4/16/2007	149.15	4170.85	-0.43

All Historic Measurements

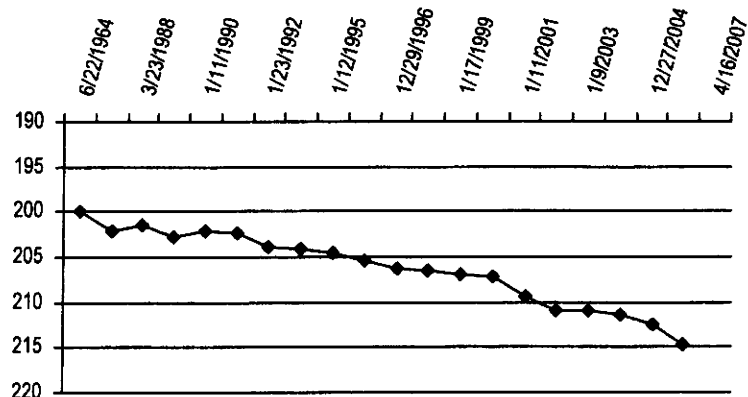


Well Name: HERNDON, EDWIN LEROY **Owner:**
Permit #: 5761 - FP - **Location #:** SC01004613BCD **USGS Site ID:** 391046102295100
Division: 1 **Water District:** 49 **County:** KIT CARSON
Location: Q160 Q40 Q10 Section Twnshp Range PM Distance from section lines:
 NW SW SE 13 10 S 46 W S *From N/S line:* *From E/W line:*
UTM Coordinates (NAD83): *Northing (UTM y):* 4339752.8 *Easting (UTM x):* 716025.5 *Spotted from quarters*
Latitude/Longitude (decimal degrees): 39.180194 -102.499048
Surface Elevation (ft): 4420 **Water Level Change**
Well depth (ft): 294 **1 year:**
Aquifer(s): **5 year:**
10 year:

Measurements from last 10 years

Date	Depth to WL (ft)	Elev of WL (ft)	Change (ft)
1/9/1998	206.53	4213.47	-0.11
1/17/1999	207.00	4213.00	-0.47
1/20/2000	207.30	4212.70	-0.30
1/11/2001	209.40	4210.60	-2.10
12/31/2001	210.85	4209.15	-1.45
1/9/2003	211.00	4209.00	-0.15
1/16/2004	211.44	4208.56	-0.44
12/27/2004	212.58	4207.42	-1.14
1/3/2006	214.78	4205.22	-2.20
4/16/2007			

All Historic Measurements



**NORTHERN HIGH PLAINS
DISTRICT: PLAINS**

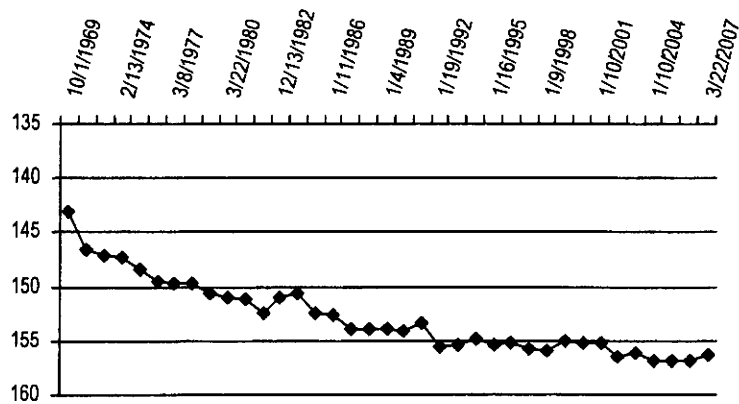
Well Name: SCHULTE, R. **Owner:**
Permit #: 13921 - FP - **Location #:** SC01004709DAC **USGS Site ID:** 391120102381000
Division: 1 **Water District:** 49 **County:** KIT CARSON
Location: Q160 Q40 Q10 Section Twnshp Range PM Distance from section lines:
 SE NE SW 9 10 S 47 W S **From N/S line:** **From E/W line:**
UTM Coordinates (NAD83): Northing (UTM y): 4340436.8 Easting (UTM x): 702456.5 Spotted from quarters
Latitude/Longitude (decimal degrees): 39.189617 -102.655806

Surface Elevation (ft): 4520 **Water Level Change**
Well depth (ft): 216 **1 year:** 0.54
Aquifer(s): **5 year:**
10 year:

Measurements from last 10 years

Date	Depth to WL (ft)	Elev of WL (ft)	Change (ft)
1/9/1998	155.96	4364.04	-0.18
1/18/1999	155.02	4364.98	0.94
1/20/2000	155.25	4364.75	-0.23
1/10/2001	155.21	4364.79	0.04
12/28/2001	156.58	4363.42	-1.37
1/5/2003	156.20	4363.80	0.38
1/10/2004	156.82	4363.18	-0.62
12/30/2004	156.89	4363.11	-0.07
1/10/2006	156.85	4363.15	0.04
3/22/2007	156.31	4363.69	0.54

All Historic Measurements



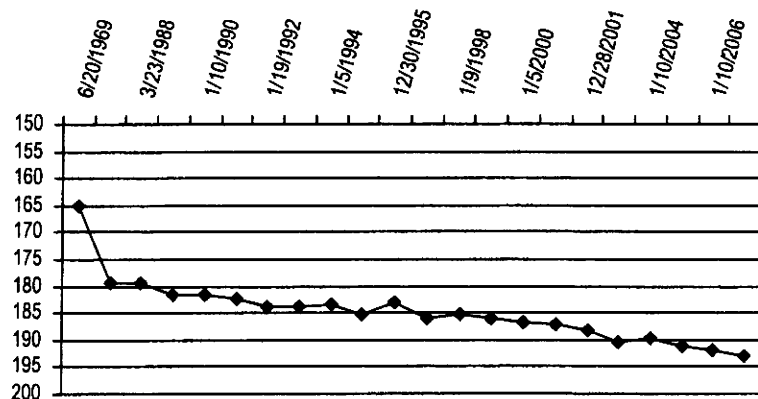
Well Name: MAY BROTHERS INC. **Owner:**
Permit #: 13824 - FP - **Location #:** SC01004713CCD **USGS Site ID:** 391015102363800
Division: 1 **Water District:** 49 **County:** KIT CARSON
Location: Q160 Q40 Q10 Section Twnshp Range PM Distance from section lines:
 SW SW SE 13 10 S 47 W S **From N/S line:** **From E/W line:**
UTM Coordinates (NAD83): Northing (UTM y): 4338519.8 Easting (UTM x): 706391.2 Spotted from quarters
Latitude/Longitude (decimal degrees): 39.171432 -102.610868

Surface Elevation (ft): 4520 **Water Level Change**
Well depth (ft): 252 **1 year:** -1.02
Aquifer(s): **5 year:**
10 year:

Measurements from last 10 years

Date	Depth to WL (ft)	Elev of WL (ft)	Change (ft)
1/9/1998	185.22	4334.78	0.66
1/18/1999	186.08	4333.92	-0.86
1/5/2000	186.73	4333.27	-0.65
1/10/2001	186.96	4333.04	-0.23
12/28/2001	188.12	4331.88	-1.16
2/12/2003	190.39	4329.61	-2.27
1/10/2004	189.84	4330.16	0.55
12/30/2004	191.18	4328.82	-1.34
1/10/2006	191.96	4328.04	-0.78
3/22/2007	192.98	4327.02	-1.02

All Historic Measurements



**NORTHERN HIGH PLAINS
DISTRICT: PLAINS**

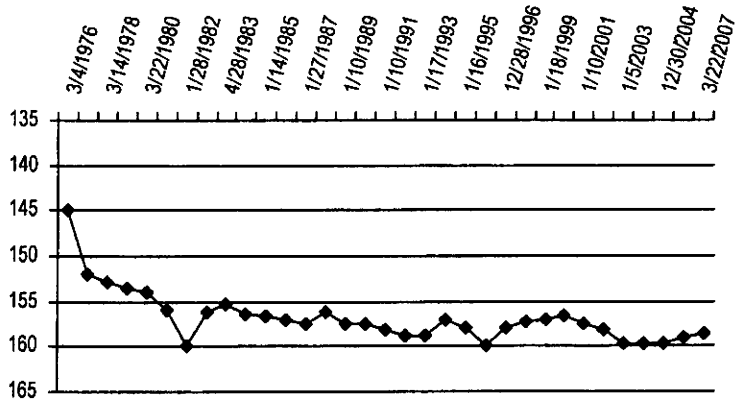
Well Name: DOWNEY, RONALD EDWARD **Owner:**
Permit #: 20272 - FP - **Location #:** SC01004717BDA1 **USGS Site ID:** 391051102404701
Division: 1 **Water District:** 49 **County:** KIT CARSON
Location: Q160 Q40 Q10 Section Twnshp Range PM Distance from section lines:
 NW SE NE 17 10 S 47 W S *From N/S line:* *From E/W line:*
UTM Coordinates (NAD83): *Northing (UTM y):* 4339388.8 *Easting (UTM x):* 700313.0 *Spotted from quarters*
Latitude/Longitude (decimal degrees): 39.180677 -102.680916

Surface Elevation (ft): 4560 **Water Level Change**
Well depth (ft): 205 **1 year:** 0.55
Aquifer(s): **5 year:**
10 year:

Measurements from last 10 years

Date	Depth to WL (ft)	Elev of WL (ft)	Change (ft)
1/8/1998	157.28	4402.72	0.65
1/18/1999	157.02	4402.98	0.26
1/20/2000	156.72	4403.28	0.30
1/10/2001	157.52	4402.48	-0.80
12/28/2001	158.18	4401.82	-0.66
1/5/2003	159.60	4400.40	-1.42
1/10/2004	159.63	4400.37	-0.03
12/30/2004	159.76	4400.24	-0.13
1/10/2006	159.12	4400.88	0.64
3/22/2007	158.57	4401.43	0.55

All Historic Measurements



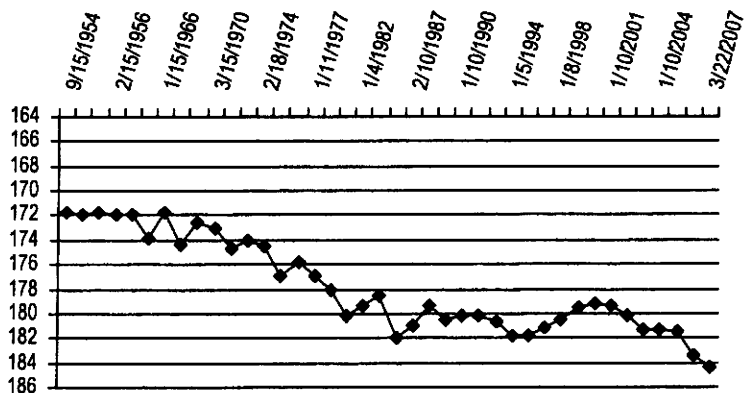
Well Name: DOWNEY, R. **Owner:**
Permit #: - - **Location #:** SC01004717CCC **USGS Site ID:** 391020102402000
Division: 1 **Water District:** 49 **County:** KIT CARSON
Location: Q160 Q40 Q10 Section Twnshp Range PM Distance from section lines:
 SW SW SW 17 10 S 47 W S *From N/S line:* *From E/W line:*
UTM Coordinates (NAD83): *Northing (UTM y):* 4338375.3 *Easting (UTM x):* 699731.8 *Spotted from quarters*
Latitude/Longitude (decimal degrees): 39.171686 -102.687939

Surface Elevation (ft): 4605 **Water Level Change**
Well depth (ft): 227 **1 year:** -0.94
Aquifer(s): **5 year:**
10 year:

Measurements from last 10 years

Date	Depth to WL (ft)	Elev of WL (ft)	Change (ft)
1/8/1998	180.49	4424.51	0.69
1/18/1999	179.48	4425.52	1.01
1/20/2000	179.23	4425.77	0.25
1/10/2001	179.40	4425.60	-0.17
12/28/2001	180.18	4424.82	-0.78
1/5/2003	181.35	4423.65	-1.17
1/10/2004	181.27	4423.73	0.08
12/30/2004	181.42	4423.58	-0.15
1/10/2006	183.46	4421.54	-2.04
3/22/2007	184.40	4420.60	-0.94

All Historic Measurements



**NORTHERN HIGH PLAINS
DISTRICT: PLAINS**

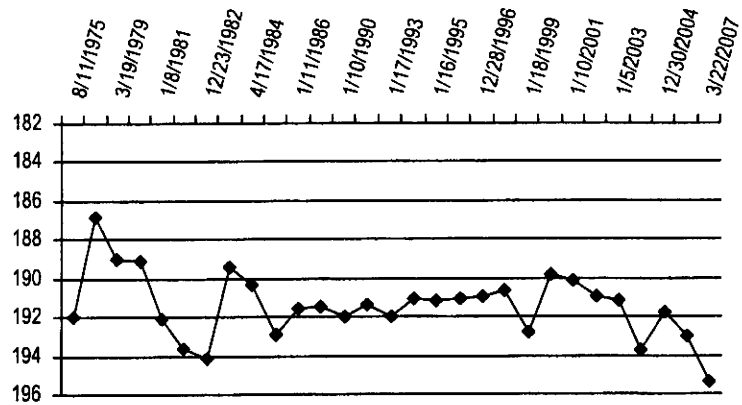
Well Name: DOWNEY FARMS INC. **Owner:**
Permit #: 19022 - F - **Location #:** SC01004718CAA1 **USGS Site ID:** 391041102415601
Division: 1 **Water District:** 49 **County:** KIT CARSON
Location: Q160 Q40 Q10 Section Twnshp Range PM Distance from section lines:
 SW NE NE 18 10 S 47 W S **From N/S line:** **From E/W line:**
UTM Coordinates (NAD83): Northing (UTM y): 4338952.8 Easting (UTM x): 698758.5 Spotted from quarters
Latitude/Longitude (decimal degrees): 39.177108 -102.699027

Surface Elevation (ft): 4625 **Water Level Change**
Well depth (ft): 242 **1 year:** -2.34
Aquifer(s): **5 year:**
10 year:

Measurements from last 10 years

Date	Depth to WL (ft)	Elev of WL (ft)	Change (ft)
1/8/1998	190.63	4434.37	0.31
1/18/1999	192.85	4432.15	-2.22
1/20/2000	189.78	4435.22	3.07
1/10/2001	190.15	4434.85	-0.37
12/28/2001	190.91	4434.09	-0.76
1/5/2003	191.20	4433.80	-0.29
1/10/2004	193.77	4431.23	-2.57
12/30/2004	191.80	4433.20	1.97
1/10/2006	193.00	4432.00	-1.20
3/22/2007	195.34	4429.66	-2.34

All Historic Measurements



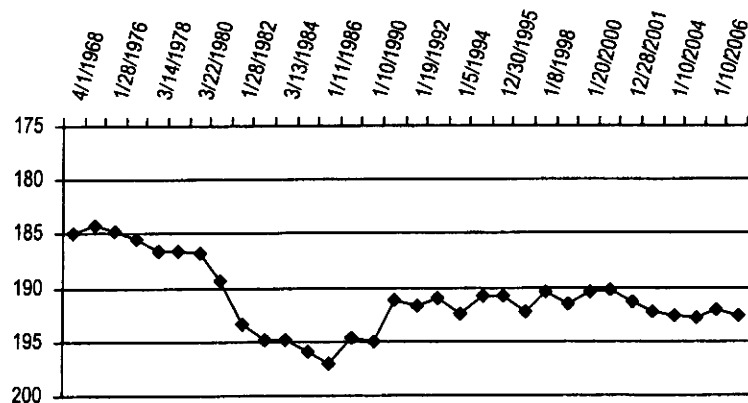
Well Name: DOWNEY, R. **Owner:**
Permit #: 12383 - FP - **Location #:** SC01004718DAA **USGS Site ID:** 391030102420000
Division: 1 **Water District:** 49 **County:** KIT CARSON
Location: Q160 Q40 Q10 Section Twnshp Range PM Distance from section lines:
 SE NE NE 18 10 S 47 W S **From N/S line:** **From E/W line:**
UTM Coordinates (NAD83): Northing (UTM y): 4338970.8 Easting (UTM x): 699520.2 Spotted from quarters
Latitude/Longitude (decimal degrees): 39.177096 -102.690211

Surface Elevation (ft): 4620 **Water Level Change**
Well depth (ft): 241 **1 year:** -0.55
Aquifer(s): **5 year:**
10 year:

Measurements from last 10 years

Date	Depth to WL (ft)	Elev of WL (ft)	Change (ft)
1/8/1998	190.36	4429.64	1.92
1/18/1999	191.54	4428.46	-1.18
1/20/2000	190.43	4429.57	1.11
1/10/2001	190.32	4429.68	0.11
12/28/2001	191.38	4428.62	-1.06
1/5/2003	192.30	4427.70	-0.92
1/10/2004	192.58	4427.42	-0.28
12/30/2004	192.75	4427.25	-0.17
1/10/2006	192.02	4427.98	0.73
3/22/2007	192.57	4427.43	-0.55

All Historic Measurements



**NORTHERN HIGH PLAINS
DISTRICT: PLAINS**

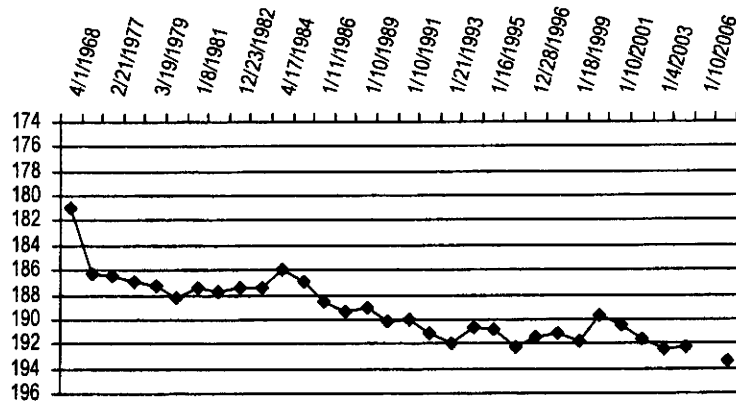
Well Name: DOWNEY FARMS INC. **Owner:**
Permit #: 12382 - FP - **Location #:** SC01004720CBA **USGS Site ID:** 390930102403000
Division: 1 **Water District:** 49 **County:** KIT CARSON
Location: Q160 Q40 Q10 Section Twnshp Range PM Distance from section lines:
 SW NW NE 20 10 S 47 W S **From N/S line:** **From E/W line:**
UTM Coordinates (NAD83): **Northing (UTM y):** 4337367.8 **Easting (UTM x):** 699957.3 **Spotted from quarters**
Latitude/Longitude (decimal degrees): 39.162563 -102.685628

Surface Elevation (ft): 4600 **Water Level Change**
Well depth (ft): 236 **1 year:**
Aquifer(s): **5 year:**
10 year:

Measurements from last 10 years

Date	Depth to WL (ft)	Elev of WL (ft)	Change (ft)
1/9/1998	191.10	4408.90	0.43
1/18/1999	191.75	4408.25	-0.65
1/20/2000	189.66	4410.34	2.09
1/10/2001	190.50	4409.50	-0.84
12/28/2001	191.70	4408.30	-1.20
1/4/2003	192.50	4407.50	-0.80
1/9/2004	192.26	4407.74	0.24
1/10/2006			
3/22/2007	193.36	4406.64	

All Historic Measurements



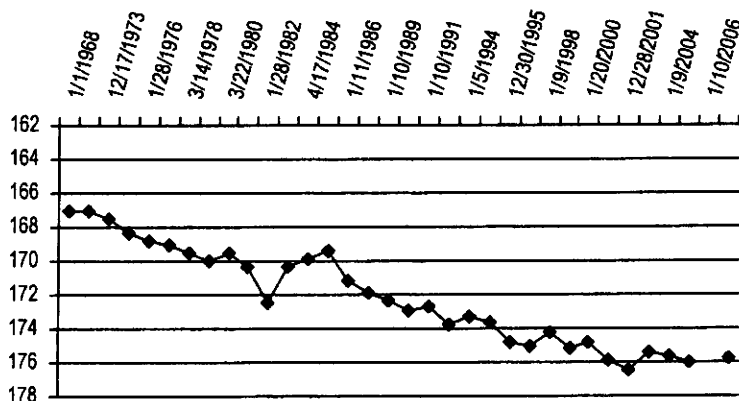
Well Name: DOWNEY FARMS INC. **Owner:**
Permit #: 12384 - FP - **Location #:** SC01004720DBA **USGS Site ID:** 390930102410000
Division: 1 **Water District:** 49 **County:** KIT CARSON
Location: Q160 Q40 Q10 Section Twnshp Range PM Distance from section lines:
 SE NW NE 20 10 S 47 W S **From N/S line:** **From E/W line:**
UTM Coordinates (NAD83): **Northing (UTM y):** 4337387.3 **Easting (UTM x):** 700765.5 **Spotted from quarters**
Latitude/Longitude (decimal degrees): 39.162552 -102.676275

Surface Elevation (ft): 4580 **Water Level Change**
Well depth (ft): 227 **1 year:**
Aquifer(s): **5 year:**
10 year:

Measurements from last 10 years

Date	Depth to WL (ft)	Elev of WL (ft)	Change (ft)
1/9/1998	174.20	4405.80	0.83
1/18/1999	175.16	4404.84	-0.96
1/20/2000	174.80	4405.20	0.36
1/10/2001	175.90	4404.10	-1.10
12/28/2001	176.50	4403.50	-0.60
1/5/2003	175.40	4404.60	1.10
1/9/2004	175.70	4404.30	-0.30
12/30/2004	175.97	4404.03	-0.27
1/10/2006			
3/22/2007	175.71	4404.29	

All Historic Measurements



**NORTHERN HIGH PLAINS
DISTRICT: PLAINS**

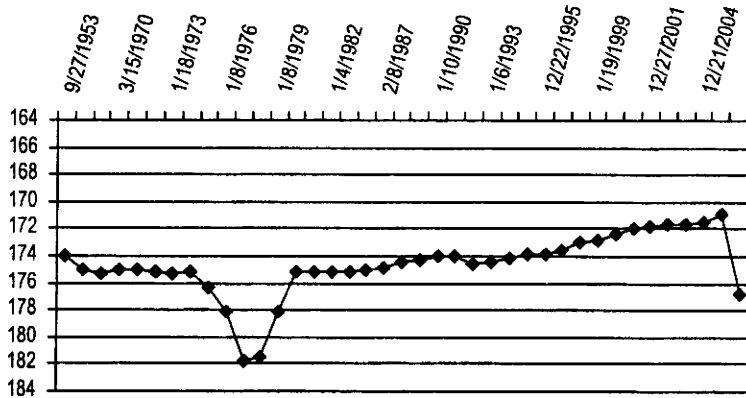
Well Name: GEIKEN, S & M **Owner:**
Permit #: - - **Location #:** SC01004923DCC **USGS Site ID:** 390930102504000
Division: 1 **Water District:** 49 **County:** KIT CARSON
Location: Q160 Q40 Q10 Section Twnshp Range PM Distance from section lines:
 SE SW SW 23 10 S 49 W S **From N/S line:** **From E/W line:**
UTM Coordinates (NAD83): Northing (UTM y): 4336415.2 Easting (UTM x): 686109.7 Spotted from quarters
Latitude/Longitude (decimal degrees): 39.157057 -102.846056

Surface Elevation (ft): 4785 **Water Level Change**
Well depth (ft): 200 **1 year:** -5.87
Aquifer(s): **5 year:**
10 year:

Measurements from last 10 years

Date	Depth to WL (ft)	Elev of WL (ft)	Change (ft)
1/8/1998	173.02	4611.98	0.60
1/19/1999	172.88	4612.12	0.14
1/17/2000	172.36	4612.64	0.52
1/4/2001	171.93	4613.07	0.43
12/27/2001	171.77	4613.23	0.16
1/4/2003	171.72	4613.28	0.05
1/9/2004	171.58	4613.42	0.14
12/21/2004	171.50	4613.50	0.08
1/10/2006	170.97	4614.03	0.53
4/16/2007	176.84	4608.16	-5.87

All Historic Measurements



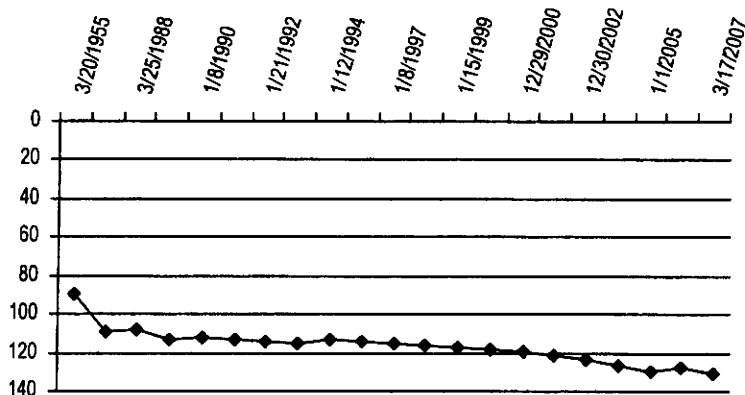
Well Name: HALDE, K & G **Owner:**
Permit #: 16059 - FP - **Location #:** SC01104204CBA **USGS Site ID:** 390731102073100
Division: 1 **Water District:** 49 **County:** KIT CARSON
Location: Q160 Q40 Q10 Section Twnshp Range PM Distance from section lines:
 SW NW NE 4 11 S 42 W S **From N/S line:** **From E/W line:**
UTM Coordinates (NAD83): Northing (UTM y): 4334604.6 Easting (UTM x): 748471.4 Spotted from quarters
Latitude/Longitude (decimal degrees): 39.125197 -102.125718

Surface Elevation (ft): 4050 **Water Level Change**
Well depth (ft): 174 **1 year:**
Aquifer(s): **5 year:**
10 year: -15.70

Measurements from last 10 years

Date	Depth to WL (ft)	Elev of WL (ft)	Change (ft)
1/8/1997	115.50	3934.50	-1.15
1/15/1998	116.78	3933.22	-1.28
1/15/1999	116.88	3933.12	-0.10
1/12/2000	118.33	3931.67	-1.45
12/29/2000	119.87	3930.13	-1.54
1/5/2002	121.54	3928.46	-1.67
12/30/2002	123.67	3926.33	-2.13
1/20/2004	126.48	3923.52	-2.81
1/1/2005	129.30	3920.70	-2.82
12/20/2005	127.95	3922.05	1.35
3/17/2007	131.20	3918.80	-3.25

All Historic Measurements



**NORTHERN HIGH PLAINS
DISTRICT: PLAINS**

Well Name: LEIBL, LINDA L.

Owner:

Permit #: 2196 - FP - **Location #:** SC01104208BBC **USGS Site ID:** 390704102084800

Division: 1 **Water District:** 49 **County:** KIT CARSON

Location: Q160 Q40 Q10 Section Twnshp Range PM Distance from section lines:
NW NW SW 8 11 S 42 W S From N/S line: From E/W line:

UTM Coordinates (NAD83): Northing (UTM y): 4333457.1 Easting (UTM x): 746660.8 Spotted from quarters

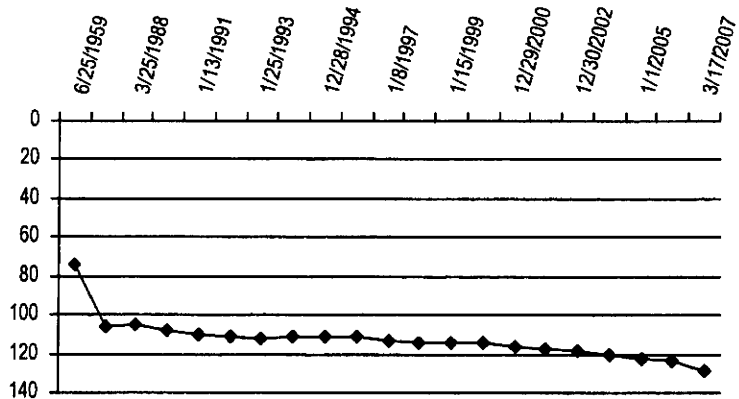
Latitude/Longitude (decimal degrees): 39.115384 -102.147055

Surface Elevation (ft): 4065 **Water Level Change**
Well depth (ft): 177 **1 year:**
Aquifer(s): **5 year:**
 10 year: -15.87

Measurements from last 10 years

Date	Depth to WL (ft)	Elev of WL (ft)	Change (ft)
1/8/1997	112.83	3952.17	-1.23
1/14/1998	113.86	3951.14	-1.03
1/15/1999	114.00	3951.00	-0.14
1/12/2000	114.58	3950.42	-0.58
12/29/2000	115.91	3949.09	-1.33
1/5/2002	117.18	3947.82	-1.27
12/30/2002	118.83	3946.17	-1.65
1/20/2004	120.63	3944.37	-1.80
1/1/2005	122.44	3942.56	-1.81
12/20/2005	123.42	3941.58	-0.98
3/17/2007	128.70	3936.30	-5.28

All Historic Measurements



Well Name: TOMES LLLL

Owner:

Permit #: 4663 - FP - **Location #:** SC01104213BCB **USGS Site ID:** 390602102042000

Division: 1 **Water District:** 49 **County:** KIT CARSON

Location: Q160 Q40 Q10 Section Twnshp Range PM Distance from section lines:
NW SW NW 13 11 S 42 W S From N/S line: From E/W line:

UTM Coordinates (NAD83): Northing (UTM y): 4332087.6 Easting (UTM x): 753244.2 Spotted from quarters

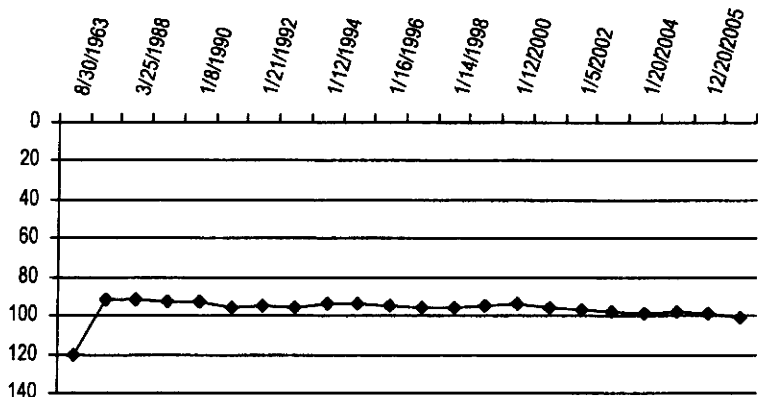
Latitude/Longitude (decimal degrees): 39.101172 -102.071511

Surface Elevation (ft): 3990 **Water Level Change**
Well depth (ft): 178 **1 year:**
Aquifer(s): **5 year:**
 10 year: -5.27

Measurements from last 10 years

Date	Depth to WL (ft)	Elev of WL (ft)	Change (ft)
1/8/1997	95.32	3894.68	-0.72
1/14/1998	95.53	3894.47	-0.21
1/14/1999	94.62	3895.38	0.91
1/12/2000	93.96	3896.04	0.66
12/29/2000	95.62	3894.38	-1.66
1/5/2002	96.31	3893.69	-0.69
12/30/2002	97.50	3892.50	-1.19
1/20/2004	99.20	3890.80	-1.70
1/1/2005	98.27	3891.73	0.93
12/20/2005	99.01	3890.99	-0.74
3/18/2007	100.59	3889.41	-1.58

All Historic Measurements



**NORTHERN HIGH PLAINS
DISTRICT: PLAINS**

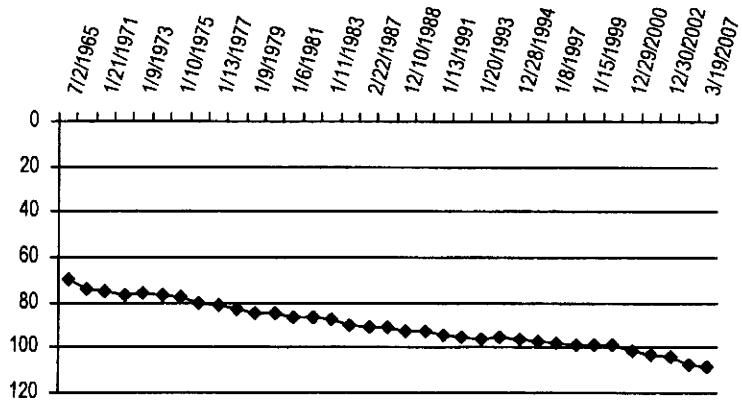
Well Name: HITCHCOCK FARMS INC **Owner:**
Permit #: 10053 - FP - **Location #:** SC01104217CCC **USGS Site ID:** 390533102084900
Division: 1 **Water District:** 49 **County:** KIT CARSON
Location: Q160 Q40 Q10 Section Twnshp Range PM Distance from section lines:
 SW SW SW 17 11 S 42 W S **From N/S line:** **From E/W line:**
UTM Coordinates (NAD83): Northing (UTM y): 4330879.1 Easting (UTM x): 746738.3 Spotted from quarters
Latitude/Longitude (decimal degrees): 39.092160 -102.147096

Surface Elevation (ft): 4065 **Water Level Change**
Well depth (ft): 142 **1 year:**
Aquifer(s): **5 year:**
10 year: -9.98

Measurements from last 10 years

Date	Depth to WL (ft)	Elev of WL (ft)	Change (ft)
1/8/1997	98.29	3966.71	-1.39
1/14/1998	98.86	3966.14	-0.57
1/15/1999	98.73	3966.27	0.13
1/12/2000	99.20	3965.80	-0.47
12/29/2000	101.32	3963.68	-2.12
1/5/2002	102.82	3962.18	-1.50
12/30/2002	104.02	3960.98	-1.20
12/20/2005	107.90	3957.10	-3.88
3/19/2007	108.27	3956.73	-0.37

All Historic Measurements



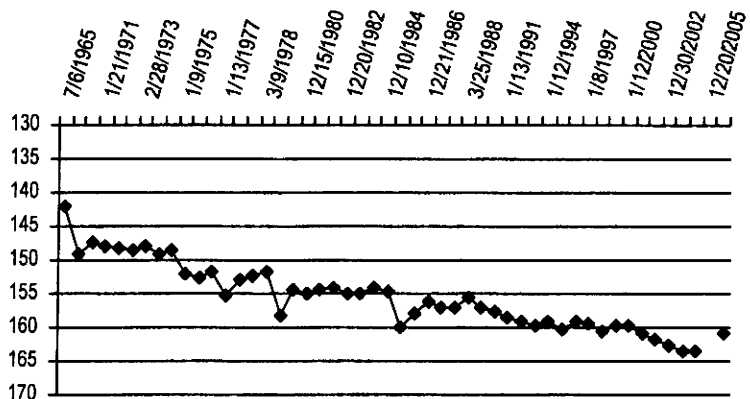
Well Name: WARREN, DARLENE **Owner:**
Permit #: 10060 - FP - **Location #:** SC01104227BAB **USGS Site ID:** 390432102061200
Division: 1 **Water District:** 49 **County:** KIT CARSON
Location: Q160 Q40 Q10 Section Twnshp Range PM Distance from section lines:
 NW NE NW 27 11 S 42 W S **From N/S line:** **From E/W line:**
UTM Coordinates (NAD83): Northing (UTM y): 4329122.1 Easting (UTM x): 750533.3 Spotted from quarters
Latitude/Longitude (decimal degrees): 39.075267 -102.103915

Surface Elevation (ft): 4075 **Water Level Change**
Well depth (ft): 200 **1 year:**
Aquifer(s): **5 year:**
10 year: -1.61

Measurements from last 10 years

Date	Depth to WL (ft)	Elev of WL (ft)	Change (ft)
1/8/1997	159.40	3915.60	-0.40
1/14/1998	160.52	3914.48	-1.12
1/15/1999	159.63	3915.37	0.89
1/12/2000	159.84	3915.16	-0.21
12/29/2000	160.80	3914.20	-0.96
1/5/2002	161.72	3913.28	-0.92
12/30/2002	162.67	3912.33	-0.95
1/20/2004	163.47	3911.53	-0.80
1/1/2005	163.62	3911.38	-0.15
12/20/2005			
3/17/2007	161.01	3913.99	

All Historic Measurements



**NORTHERN HIGH PLAINS
DISTRICT: PLAINS**

Well Name: KORBELIK, H & C **Owner:**
Permit #: 9388 - FP - **Location #:** SC01104304BCB **USGS Site ID:** 390737102142600

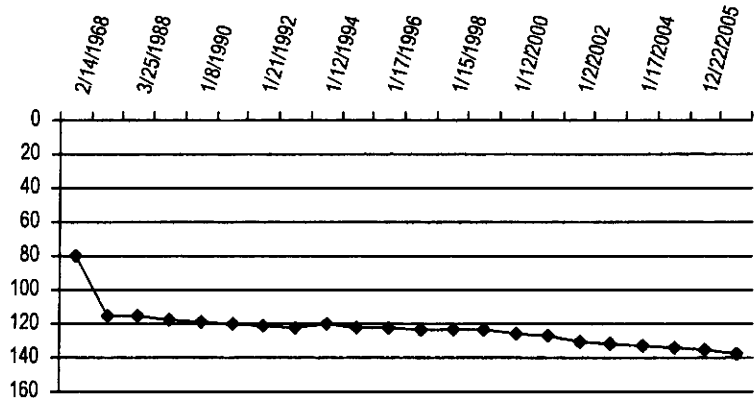
Division: 1 **Water District:** 49 **County:** KIT CARSON
Location: Q160 Q40 Q10 Section Twnshp Range PM Distance from section lines:
 NW SW NW 4 11 S 43 W S **From N/S line:** **From EW line:**
UTM Coordinates (NAD83): **Northing (UTM y):** 4334435.0 **Easting (UTM x):** 738588.6 **Spotted from quarters**
Latitude/Longitude (decimal degrees): 39.126433 -102.239974

Surface Elevation (ft): 4145 **Water Level Change**
Well depth (ft): 225 **1 year:**
Aquifer(s): **5 year:** -6.77
10 year: -13.69

Measurements from last 10 years

Date	Depth to WL (ft)	Elev of WL (ft)	Change (ft)
1/24/1997	123.58	4021.42	-1.10
1/15/1998	123.60	4021.40	-0.02
1/16/1999	123.56	4021.44	0.04
1/12/2000	125.33	4019.67	-1.77
1/2/2001	126.97	4018.03	-1.64
1/2/2002	130.50	4014.50	-3.53
1/21/2003	132.12	4012.88	-1.62
1/17/2004	133.38	4011.62	-1.26
12/31/2004	134.45	4010.55	-1.07
12/22/2005	134.92	4010.08	-0.47
3/18/2007	137.27	4007.73	-2.35

All Historic Measurements



Well Name: COLORADO AGRA LTD **Owner:**
Permit #: 10317 - FP - **Location #:** SC01104305ABC **USGS Site ID:** 390741102145700

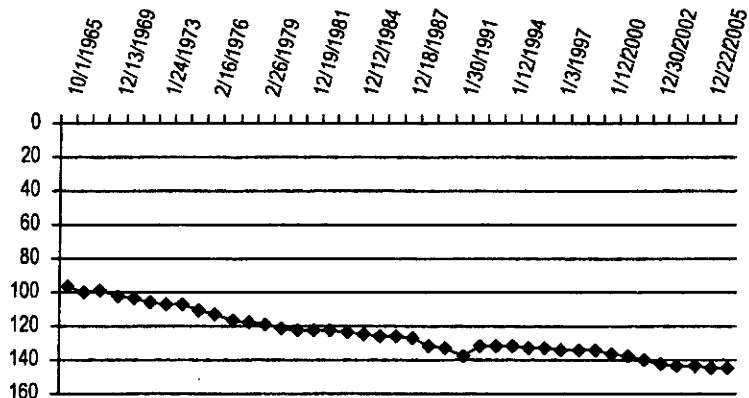
Division: 1 **Water District:** 49 **County:** KIT CARSON
Location: Q160 Q40 Q10 Section Twnshp Range PM Distance from section lines:
 NE NW SW 5 11 S 43 W S **From N/S line:** **From EW line:**
UTM Coordinates (NAD83): **Northing (UTM y):** 4334562.5 **Easting (UTM x):** 737790.9 **Spotted from quarters**
Latitude/Longitude (decimal degrees): 39.127799 -102.249147

Surface Elevation (ft): 4160 **Water Level Change**
Well depth (ft): 242 **1 year:**
Aquifer(s): **5 year:**
10 year: -11.05

Measurements from last 10 years

Date	Depth to WL (ft)	Elev of WL (ft)	Change (ft)
1/3/1997	133.93	4026.07	-0.66
1/15/1998	134.60	4025.40	-0.67
1/16/1999	134.13	4025.87	0.47
1/12/2000	135.91	4024.09	-1.78
1/2/2001	137.42	4022.58	-1.51
1/2/2002	139.62	4020.38	-2.20
12/30/2002	141.86	4018.14	-2.24
1/17/2004	143.04	4016.96	-1.18
12/31/2004	143.76	4016.24	-0.72
12/22/2005	144.45	4015.55	-0.69
3/17/2007	144.98	4015.02	-0.53

All Historic Measurements



**NORTHERN HIGH PLAINS
DISTRICT: PLAINS**

Well Name: HILLS, ANN J. **Owner:**
Permit #: 9075 - FP - **Location #:** SC01104308CAC **USGS Site ID:** 390622102151800

Division: 1 **Water District:** 49 **County:** KIT CARSON
Location: Q160 Q40 Q10 Section Twnshp Range PM Distance from section lines:
 SW NE SW 8 11 S 43 W S From N/S line: From E/W line:

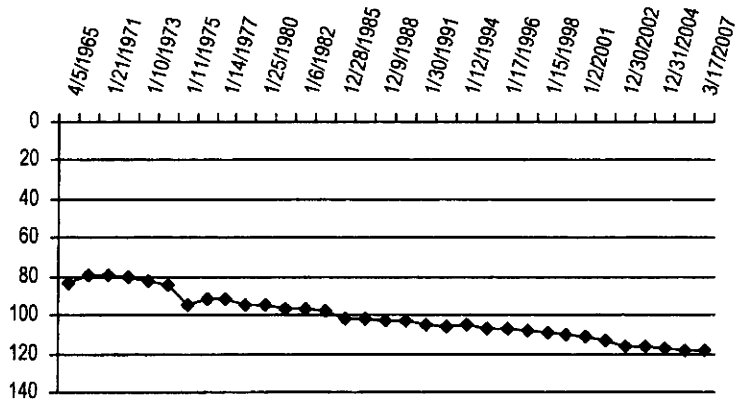
UTM Coordinates (NAD83): Northing (UTM y): 4332218.5 Easting (UTM x): 737413.1 Spotted from quarters
Latitude/Longitude (decimal degrees): 39.106804 -102.254332

Surface Elevation (ft): 4145 **Water Level Change**
Well depth (ft): 198 **1 year:**
Aquifer(s): **5 year:**
10 year: -11.12

Measurements from last 10 years

Date	Depth to WL (ft)	Elev of WL (ft)	Change (ft)
1/3/1997	107.73	4037.27	-0.64
1/15/1998	108.67	4036.33	-0.94
1/12/2000	110.01	4034.99	-1.34
1/2/2001	111.14	4033.86	-1.13
1/2/2002	113.20	4031.80	-2.06
12/30/2002	116.27	4028.73	-3.07
1/17/2004	116.55	4028.45	-0.28
12/31/2004	117.40	4027.60	-0.85
12/22/2005	117.88	4027.12	-0.48
3/17/2007	118.85	4026.15	-0.97

All Historic Measurements



Well Name: KORBELIK, H & C **Owner:**
Permit #: 4999 - FP - **Location #:** SC01104312BCB **USGS Site ID:** 390650102110500

Division: 1 **Water District:** 49 **County:** KIT CARSON
Location: Q160 Q40 Q10 Section Twnshp Range PM Distance from section lines:
 NW SW NW 12 11 S 43 W S From N/S line: From E/W line:

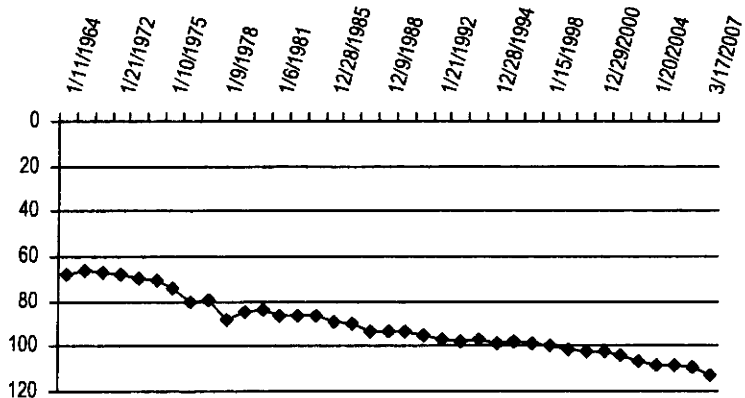
UTM Coordinates (NAD83): Northing (UTM y): 4332989.6 Easting (UTM x): 743453.5 Spotted from quarters
Latitude/Longitude (decimal degrees): 39.112078 -102.184276

Surface Elevation (ft): 4080 **Water Level Change**
Well depth (ft): 199 **1 year:**
Aquifer(s): **5 year:**
10 year: -13.68

Measurements from last 10 years

Date	Depth to WL (ft)	Elev of WL (ft)	Change (ft)
1/3/1997	98.84	3981.16	-0.56
1/15/1998	99.92	3980.08	-1.08
1/15/1999	101.12	3978.88	-1.20
1/12/2000	102.50	3977.50	-1.38
12/29/2000	102.25	3977.75	0.25
1/5/2002	104.25	3975.75	-2.00
12/30/2002	106.45	3973.55	-2.20
1/20/2004	108.92	3971.08	-2.47
12/31/2004	108.21	3971.79	0.71
12/22/2005	109.47	3970.53	-1.26
3/17/2007	112.52	3967.48	-3.05

All Historic Measurements



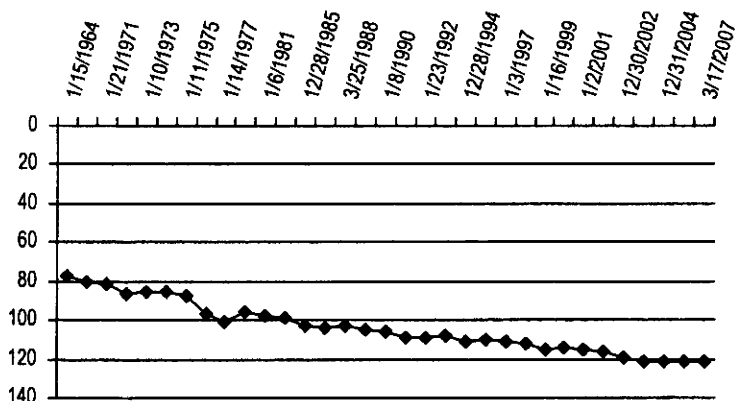
**NORTHERN HIGH PLAINS
DISTRICT: PLAINS**

Well Name: BANEY, L&D **Owner:**
Permit #: 4980 - FP - **Location #:** SC01104316BBC **USGS Site ID:** 390559102142700
Division: 1 **Water District:** 49 **County:** KIT CARSON
Location: Q160 Q40 Q10 Section Twnshp Range PM Distance from section lines:
 NW NW SW 16 11 S 43 W S **From N/S line:** **From E/W line:**
UTM Coordinates (NAD83): **Northing (UTM y):** 4331479.5 **Easting (UTM x):** 738658.2 **Spotted from quarters**
Latitude/Longitude (decimal degrees): 39.099813 -102.240208
Surface Elevation (ft): 4140 **Water Level Change**
Well depth (ft): 215 **1 year:**
Aquifer(s): **5 year:**
10 year: -10.50

Measurements from last 10 years

Date	Depth to WL (ft)	Elev of WL (ft)	Change (ft)
1/3/1997	111.02	4028.98	-0.44
1/15/1998	111.90	4028.10	-0.88
1/16/1999	115.18	4024.82	-3.28
1/12/2000	114.34	4025.66	0.84
1/2/2001	115.37	4024.63	-1.03
1/2/2002	116.68	4023.32	-1.31
12/30/2002	119.06	4020.94	-2.38
1/17/2004	121.07	4018.93	-2.01
12/31/2004	121.72	4018.28	-0.65
12/22/2005	121.87	4018.13	-0.15
3/17/2007	121.52	4018.48	0.35

All Historic Measurements

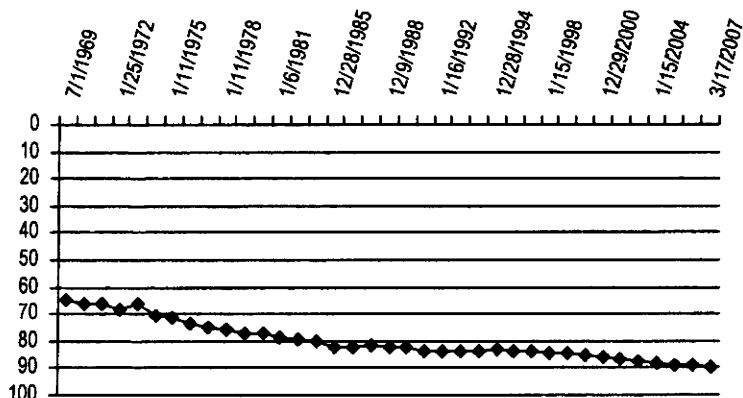


Well Name: FED LAND BANK **Owner:**
Permit #: - - **Location #:** SC01104319CBB **USGS Site ID:** 390455102164100
Division: 1 **Water District:** 49 **County:** KIT CARSON
Location: Q160 Q40 Q10 Section Twnshp Range PM Distance from section lines:
 SW NW NW 19 11 S 43 W S **From N/S line:** **From E/W line:**
UTM Coordinates (NAD83): **Northing (UTM y):** 4329381.0 **Easting (UTM x):** 735470.5 **Spotted from quarters**
Latitude/Longitude (decimal degrees): 39.081790 -102.277758
Surface Elevation (ft): 4155 **Water Level Change**
Well depth (ft): 97 **1 year:**
Aquifer(s): **5 year:**
10 year: -5.44

Measurements from last 10 years

Date	Depth to WL (ft)	Elev of WL (ft)	Change (ft)
1/2/1997	84.04	4070.96	-0.58
1/15/1998	84.39	4070.61	-0.35
1/16/1999	84.70	4070.30	-0.31
1/13/2000	85.45	4069.55	-0.75
12/29/2000	86.05	4068.95	-0.60
1/17/2002	86.79	4068.21	-0.74
12/30/2002	87.59	4067.41	-0.80
1/15/2004	88.02	4066.98	-0.43
12/15/2004	88.73	4066.27	-0.71
12/22/2005	89.05	4065.95	-0.32
3/17/2007	89.48	4065.52	-0.43

All Historic Measurements



**NORTHERN HIGH PLAINS
DISTRICT: PLAINS**

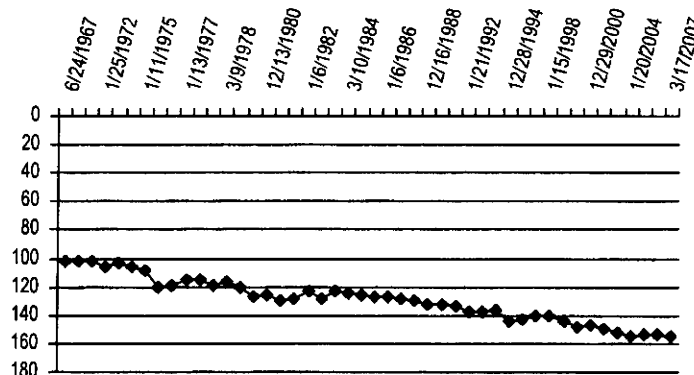
Well Name: LOOSEN, SUSAN E. **Owner:**
Permit #: 11591 - FP - **Location #:** SC01104322BCA **USGS Site ID:** 390505102130600
Division: 1 **Water District:** 49 **County:** KIT CARSON
Location: Q160 Q40 Q10 Section Twnsh Range PM Distance from section lines:
 NW SW NE 22 11 S 43 W S **From N/S line:** **From EW line:**
UTM Coordinates (NAD83): Northing (UTM y): 4329767.5 Easting (UTM x): 740508.7 Spotted from quarters
Latitude/Longitude (decimal degrees): 39.083896 -102.219438

Surface Elevation (ft): 4140 **Water Level Change**
Well depth (ft): 205 **1 year:**
Aquifer(s): **5 year:**
10 year: -14.71

Measurements from last 10 years

Date	Depth to WL (ft)	Elev of WL (ft)	Change (ft)
1/3/1997	139.67	4000.33	3.57
1/15/1998	139.93	4000.07	-0.26
1/16/1999	144.58	3995.42	-4.65
1/13/2000	147.78	3992.22	-3.20
12/29/2000	146.90	3993.10	0.88
1/5/2002	149.10	3990.90	-2.20
12/30/2002	151.65	3988.35	-2.55
1/20/2004	154.84	3985.16	-3.19
12/31/2004	153.43	3986.57	1.41
12/22/2005	153.89	3986.11	-0.46
3/17/2007	154.38	3985.62	-0.49

All Historic Measurements



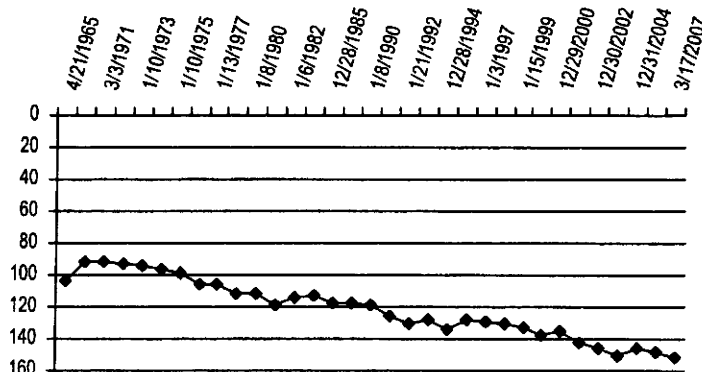
Well Name: BANEY PARTNERSHIP **Owner:**
Permit #: 9074 - FP - **Location #:** SC01104324BBB **USGS Site ID:** 390518102110500
Division: 1 **Water District:** 49 **County:** KIT CARSON
Location: Q160 Q40 Q10 Section Twnsh Range PM Distance from section lines:
 NW NW NW 24 11 S 43 W S **From N/S line:** **From EW line:**
UTM Coordinates (NAD83): Northing (UTM y): 4330253.6 Easting (UTM x): 743537.8 Spotted from quarters
Latitude/Longitude (decimal degrees): 39.087430 -102.184283

Surface Elevation (ft): 4115 **Water Level Change**
Well depth (ft): 275 **1 year:**
Aquifer(s): **5 year:**
10 year: -22.22

Measurements from last 10 years

Date	Depth to WL (ft)	Elev of WL (ft)	Change (ft)
1/3/1997	129.03	3985.97	-0.76
1/15/1998	130.87	3984.13	-1.84
1/15/1999	133.22	3981.78	-2.35
1/13/2000	137.85	3977.15	-4.63
12/29/2000	135.31	3979.69	2.54
1/5/2002	141.94	3973.06	-6.63
12/30/2002	145.55	3969.45	-3.61
1/20/2004	150.13	3964.87	-4.58
12/31/2004	146.06	3968.94	4.07
12/22/2005	147.82	3967.18	-1.76
3/17/2007	151.25	3963.75	-3.43

All Historic Measurements



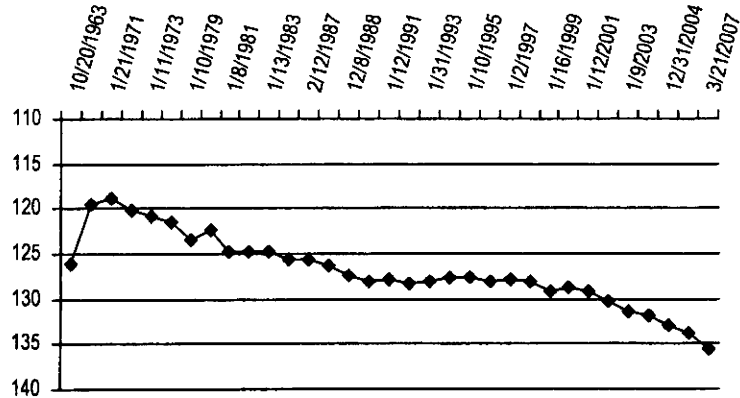
**NORTHERN HIGH PLAINS
DISTRICT: PLAINS**

Well Name: MATTHIES, LEONARD J. **Owner:**
Permit #: 4731 - FP - **Location #:** SC01104418DCA **USGS Site ID:** 390528102223700
Division: 1 **Water District:** 49 **County:** KIT CARSON
Location: Q160 Q40 Q10 Section Twnshp Range PM Distance from section lines:
SE SW NE 18 11 S 44 W S **From N/S line:** **From E/W line:**
UTM Coordinates (NAD83): Northing (UTM y): 4330097.4 Easting (UTM x): 726738.9 Spotted from quarters
Latitude/Longitude (decimal degrees): 39.090552 -102.378363
Surface Elevation (ft): 4280 **Water Level Change**
Well depth (ft): 222 **1 year:** -1.75
Aquifer(s): **5 year:**
10 year: -7.79

Measurements from last 10 years

Date	Depth to WL (ft)	Elev of WL (ft)	Change (ft)
1/2/1997	127.83	4152.17	0.17
1/13/1998	128.07	4151.93	-0.24
1/16/1999	129.12	4150.88	-1.05
1/20/2000	128.80	4151.20	0.32
1/12/2001	129.25	4150.75	-0.45
12/31/2001	130.22	4149.78	-0.97
1/9/2003	131.50	4148.50	-1.28
1/10/2004	131.87	4148.13	-0.37
12/31/2004	132.93	4147.07	-1.06
1/5/2006	133.87	4146.13	-0.94
3/21/2007	135.62	4144.38	-1.75

All Historic Measurements




Well Name: WITZEL, K.P. & D.L. **Owner:**
Permit #: 12524 - F - **Location #:** SC01104508BAB **USGS Site ID:** 390650102284800
Division: 1 **Water District:** 49 **County:** KIT CARSON
Location: Q160 Q40 Q10 Section Twnshp Range PM Distance from section lines:
NW NE NW 8 11 S 45 W S **From N/S line:** **From E/W line:**
UTM Coordinates (NAD83): Northing (UTM y): 4332378.8 Easting (UTM x): 718018.1 Spotted from quarters
Latitude/Longitude (decimal degrees): 39.113313 -102.478371
Surface Elevation (ft): 4435 **Water Level Change**
Well depth (ft): 260 **1 year:** 0.10
Aquifer(s): **5 year:**
10 year:

Measurements from last 10 years

Date	Depth to WL (ft)	Elev of WL (ft)	Change (ft)
1/13/1998	186.62	4248.38	-0.01
1/17/1999	186.80	4248.20	-0.18
1/20/2000	187.18	4247.82	-0.38
1/11/2001	187.46	4247.54	-0.28
12/31/2001	187.54	4247.46	-0.08
1/9/2003	187.74	4247.26	-0.20
1/10/2004	187.95	4247.05	-0.21
12/31/2004	188.39	4246.61	-0.44
1/5/2006	188.95	4246.05	-0.56
3/21/2007	188.85	4246.15	0.10

All Historic Measurements



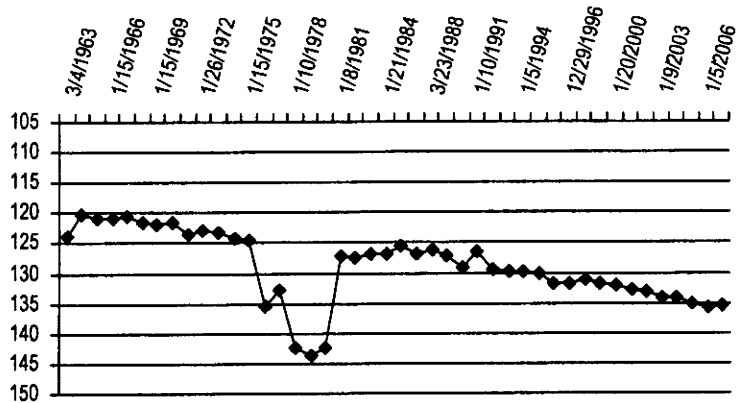
**NORTHERN HIGH PLAINS
DISTRICT: PLAINS**

Well Name: ARANCI, D & L **Owner:**
Permit #: 3923 - FP - **Location #:** SC01104522BBB **USGS Site ID:** 390505102264600
Division: 1 **Water District:** 49 **County:** KIT CARSON
Location: Q160 Q40 Q10 Section Twnshp Range PM Distance from section lines:
 NW NW NW 22 11 S 45 W S **From N/S line:** **From E/W line:**
UTM Coordinates (NAD83): Northing (UTM y): 4329346.9 Easting (UTM x): 720940.0 Spotted from quarters
Latitude/Longitude (decimal degrees): 39.085283 -102.445592
Surface Elevation (ft): 4350 **Water Level Change**
Well depth (ft): 221 **1 year:** 0.17
Aquifer(s): **5 year:**
10 year:

Measurements from last 10 years

Date	Depth to WL (ft)	Elev of WL (ft)	Change (ft)
1/13/1998	131.23	4218.77	0.50
1/17/1999	131.86	4218.14	-0.63
1/20/2000	132.02	4217.98	-0.16
1/11/2001	132.80	4217.20	-0.78
12/31/2001	133.24	4216.76	-0.44
1/9/2003	134.25	4215.75	-1.01
1/10/2004	134.20	4215.80	0.05
12/31/2004	135.20	4214.80	-1.00
1/5/2006	135.68	4214.32	-0.48
3/21/2007	135.51	4214.49	0.17

All Historic Measurements

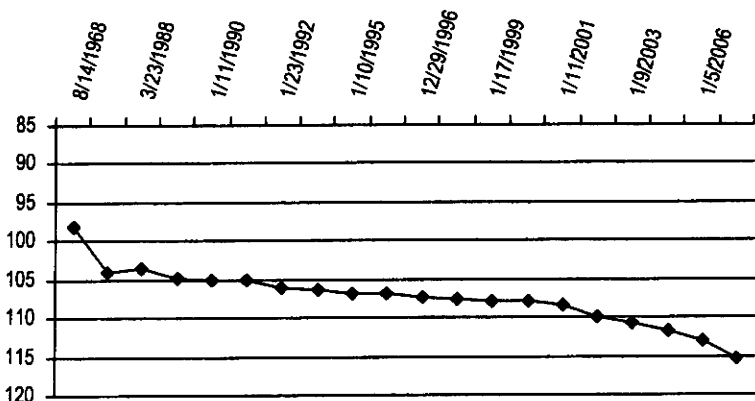


Well Name: DICKEY, CLARK & SONS **Owner:**
Permit #: 12645 - FP - **Location #:** SC01104527ABB **USGS Site ID:** 390419102260600
Division: 1 **Water District:** 49 **County:** KIT CARSON
Location: Q160 Q40 Q10 Section Twnshp Range PM Distance from section lines:
 NE NW NW 27 11 S 45 W S **From N/S line:** **From E/W line:**
UTM Coordinates (NAD83): Northing (UTM y): 4327805.9 Easting (UTM x): 721774.5 Spotted from quarters
Latitude/Longitude (decimal degrees): 39.071199 -102.436456
Surface Elevation (ft): 4320 **Water Level Change**
Well depth (ft): 200 **1 year:** -2.28
Aquifer(s): **5 year:**
10 year:

Measurements from last 10 years

Date	Depth to WL (ft)	Elev of WL (ft)	Change (ft)
1/13/1998	107.56	4212.44	-0.18
1/17/1999	107.99	4212.01	-0.43
1/20/2000	108.03	4211.97	-0.04
1/11/2001	108.47	4211.53	-0.44
12/31/2001	109.98	4210.02	-1.51
1/9/2003	110.80	4209.20	-0.82
1/10/2004	111.64	4208.36	-0.84
1/5/2006	113.08	4206.92	-1.44
3/21/2007	115.36	4204.64	-2.28

All Historic Measurements



**NORTHERN HIGH PLAINS
DISTRICT: PLAINS**

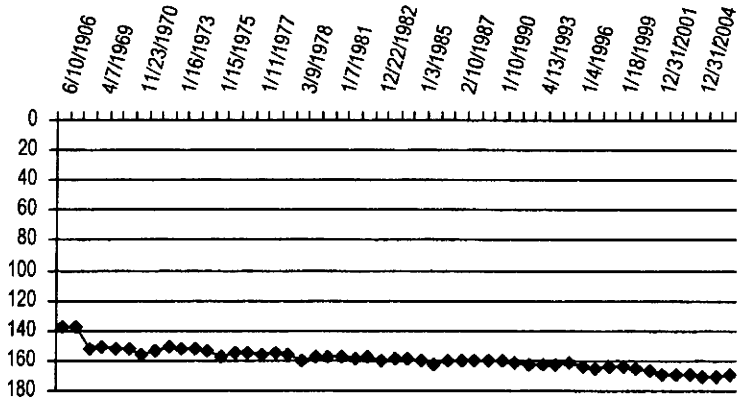
Well Name: MAY BROTHERS INC. **Owner:**
Permit #: 10483 - FP - **Location #:** SC01104613BAB1 **USGS Site ID:** 390552102305300
Division: 1 **Water District:** 49 **County:** KIT CARSON
Location: Q160 Q40 Q10 Section Twnshp Range PM Distance from section lines:
 NW NE NW 13 11 S 46 W S **From N/S line:** **From E/W line:**
UTM Coordinates (NAD83): Northing (UTM y): 4330631.3 Easting (UTM x): 714871.4 Spotted from quarters
Latitude/Longitude (decimal degrees): 39.098362 -102.515287

Surface Elevation (ft): 4450 **Water Level Change**
Well depth (ft): 286 **1 year:** 1.21
Aquifer(s): **5 year:**
10 year:

Measurements from last 10 years

Date	Depth to WL (ft)	Elev of WL (ft)	Change (ft)
1/13/1998	164.48	4285.52	0.70
1/18/1999	164.48	4285.52	0.00
1/20/2000	165.00	4285.00	-0.52
1/11/2001	166.98	4283.02	-1.98
12/31/2001	169.05	4280.95	-2.07
1/9/2003	169.10	4280.90	-0.05
1/10/2004	169.00	4281.00	0.10
12/31/2004	170.10	4279.90	-1.10
1/5/2006	170.12	4279.88	-0.02
3/21/2007	168.91	4281.09	1.21

All Historic Measurements



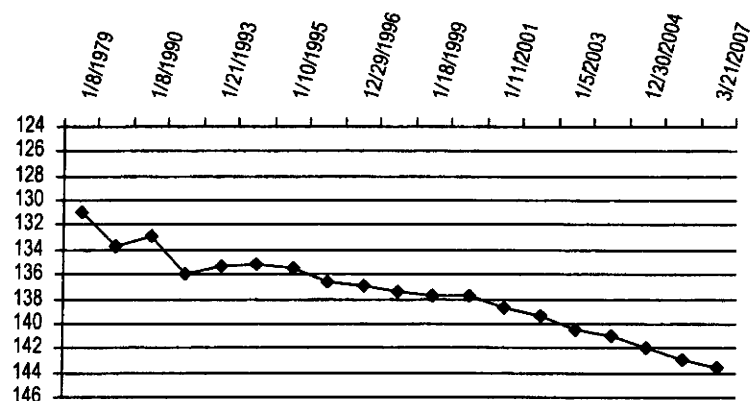
Well Name: LOWE, PAUL **Owner:**
Permit #: 4070 - FP - **Location #:** SC01104623BAA **USGS Site ID:**
Division: 1 **Water District:** 49 **County:** KIT CARSON
Location: Q160 Q40 Q10 Section Twnshp Range PM Distance from section lines:
 NW NE NE 23 11 S 46 W S **From N/S line:** **From E/W line:**
UTM Coordinates (NAD83): Northing (UTM y): 4328958.3 Easting (UTM x): 713511.6 Spotted from quarters
Latitude/Longitude (decimal degrees): 39.083634 -102.531523

Surface Elevation (ft): 4440 **Water Level Change**
Well depth (ft): **1 year:** -0.73
Aquifer(s): **5 year:**
10 year:

Measurements from last 10 years

Date	Depth to WL (ft)	Elev of WL (ft)	Change (ft)
1/9/1998	137.44	4302.56	-0.48
1/18/1999	137.80	4302.20	-0.36
1/20/2000	137.82	4302.18	-0.02
1/11/2001	138.72	4301.28	-0.90
12/28/2001	139.33	4300.67	-0.61
1/5/2003	140.51	4299.49	-1.18
1/10/2004	140.98	4299.02	-0.47
12/30/2004	141.90	4298.10	-0.92
1/5/2006	142.90	4297.10	-1.00
3/21/2007	143.63	4296.37	-0.73

All Historic Measurements



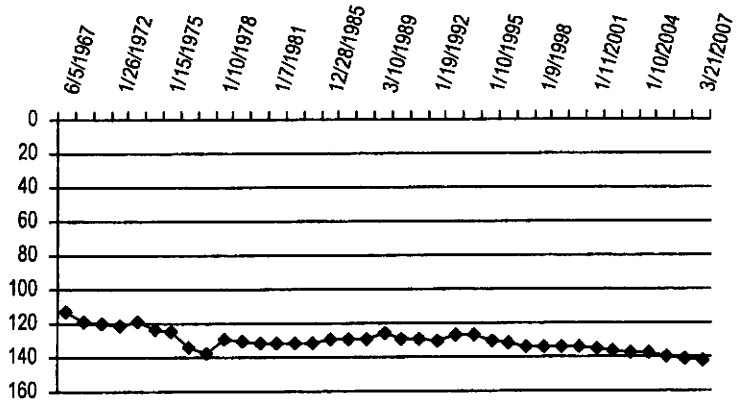
**NORTHERN HIGH PLAINS
DISTRICT: PLAINS**

Well Name: McCORMICK, D & J **Owner:**
Permit #: 11314 - F - **Location #:** SC01104627BBB **USGS Site ID:** 390411102332800
Division: 1 **Water District:** 49 **County:** KIT CARSON
Location: Q160 Q40 Q10 Section Twnshp Range PM Distance from section lines:
 NW NW NW 27 11 S 46 W S **From N/S line:** **From E/W line:**
UTM Coordinates (NAD83): Northing (UTM y): 4327255.3 Easting (UTM x): 711345.6 Spotted from quarters
Latitude/Longitude (decimal degrees): 39.068829 -102.557073
Surface Elevation (ft): 4455 **Water Level Change**
Well depth (ft): 234 **1 year:** -1.82
Aquifer(s): **5 year:**
10 year:

Measurements from last 10 years

Date	Depth to WL (ft)	Elev of WL (ft)	Change (ft)
1/9/1998	134.12	4320.88	0.26
1/18/1999	134.32	4320.68	-0.20
1/20/2000	133.68	4321.32	0.64
1/11/2001	134.86	4320.14	-1.18
12/28/2001	136.10	4318.90	-1.24
1/5/2003	137.65	4317.35	-1.55
1/10/2004	138.20	4316.80	-0.55
12/30/2004	139.90	4315.10	-1.70
1/5/2006	140.70	4314.30	-0.80
3/21/2007	142.52	4312.48	-1.82

All Historic Measurements

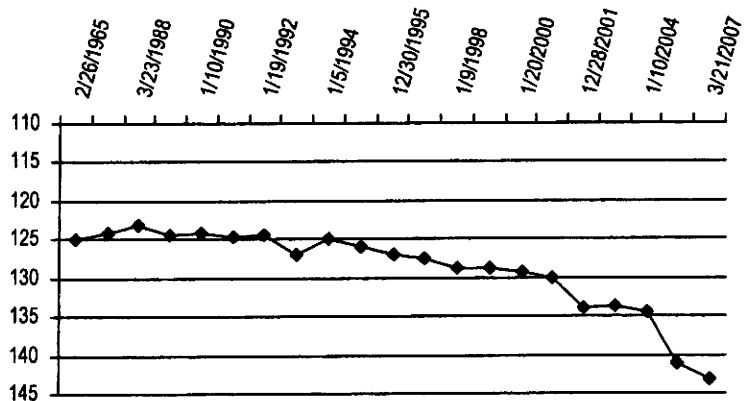


Well Name: PETERS, ELMER **Owner:**
Permit #: 6869 - FP - **Location #:** SC01104630CDD **USGS Site ID:** 390318102361800
Division: 1 **Water District:** 49 **County:** KIT CARSON
Location: Q160 Q40 Q10 Section Twnshp Range PM Distance from section lines:
 SW SE SE 30 11 S 46 W S **From N/S line:** **From E/W line:**
UTM Coordinates (NAD83): Northing (UTM y): 4325671.3 Easting (UTM x): 707185.4 Spotted from quarters
Latitude/Longitude (decimal degrees): 39.055565 -102.605603
Surface Elevation (ft): 4505 **Water Level Change**
Well depth (ft): 235 **1 year:** -2.09
Aquifer(s): **5 year:**
10 year:

Measurements from last 10 years

Date	Depth to WL (ft)	Elev of WL (ft)	Change (ft)
1/9/1998	128.74	4376.26	-1.12
1/18/1999	128.78	4376.22	-0.04
1/20/2000	129.21	4375.79	-0.43
1/10/2001	130.13	4374.87	-0.92
12/28/2001	133.83	4371.17	-3.70
1/5/2003	133.64	4371.36	0.19
1/10/2004	134.35	4370.65	-0.71
1/5/2006	141.05	4363.95	-6.70
3/21/2007	143.14	4361.86	-2.09

All Historic Measurements



**NORTHERN HIGH PLAINS
DISTRICT: PLAINS**

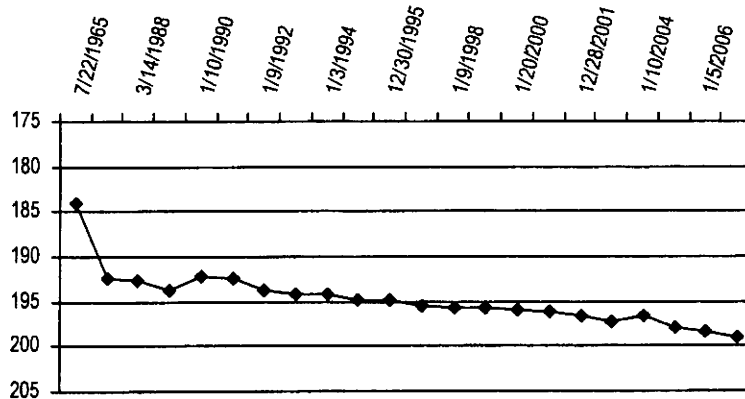
Well Name: GREENWOOD, W. TRUST **Owner:**
Permit #: 10085 - FP - **Location #:** SC01104701CCB **USGS Site ID:** 390700102375000
Division: 1 **Water District:** 49 **County:** KIT CARSON
Location: Q160 Q40 Q10 Section Twnshp Range PM Distance from section lines:
 SW SW NW 1 11 S 47 W S **From N/S line:** **From E/W line:**
UTM Coordinates (NAD83): Northing (UTM y): 4332243.8 Easting (UTM x): 704746.0 Spotted from quarters
Latitude/Longitude (decimal degrees): 39.115316 -102.631792

Surface Elevation (ft): 4585 **Water Level Change**
Well depth (ft): 265 **1 year:** -0.57
Aquifer(s): **5 year:**
10 year:

Measurements from last 10 years

Date	Depth to WL (ft)	Elev of WL (ft)	Change (ft)
1/9/1998	195.73	4389.27	-0.17
1/18/1999	195.75	4389.25	-0.02
1/20/2000	195.90	4389.10	-0.15
1/10/2001	196.19	4388.81	-0.29
12/28/2001	196.70	4388.30	-0.51
1/5/2003	197.38	4387.62	-0.68
1/10/2004	196.69	4388.31	0.69
12/30/2004	197.94	4387.06	-1.25
1/5/2006	198.48	4386.52	-0.54
3/21/2007	199.05	4385.95	-0.57

All Historic Measurements



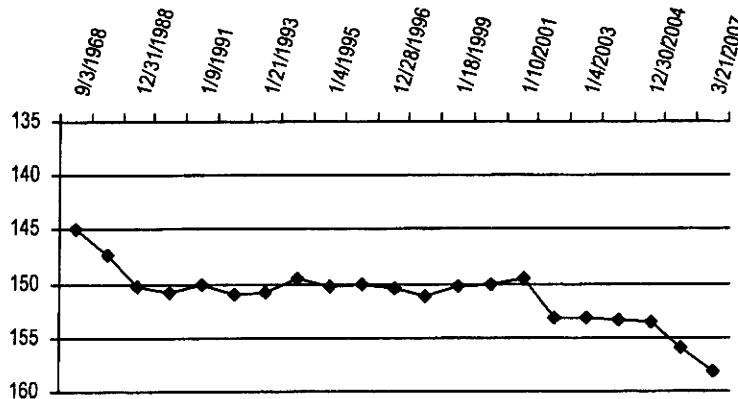
Well Name: DOWNEY FARMS INC. **Owner:**
Permit #: 12381 - FP - **Location #:** SC01104708BAD **USGS Site ID:** 390630102420000
Division: 1 **Water District:** 49 **County:** KIT CARSON
Location: Q160 Q40 Q10 Section Twnshp Range PM Distance from section lines:
 NW NE SE 8 11 S 47 W S **From N/S line:** **From E/W line:**
UTM Coordinates (NAD83): Northing (UTM y): 4331476.7 Easting (UTM x): 698939.8 Spotted from quarters
Latitude/Longitude (decimal degrees): 39.109754 -102.699124

Surface Elevation (ft): 4625 **Water Level Change**
Well depth (ft): 233 **1 year:** -2.15
Aquifer(s): **5 year:**
10 year:

Measurements from last 10 years

Date	Depth to WL (ft)	Elev of WL (ft)	Change (ft)
1/8/1998	151.21	4473.79	-0.79
1/18/1999	150.30	4474.70	0.91
1/13/2000	150.06	4474.94	0.24
1/10/2001	149.48	4475.52	0.58
12/28/2001	153.24	4471.76	-3.76
1/4/2003	153.11	4471.89	0.13
1/9/2004	153.32	4471.68	-0.21
12/30/2004	153.56	4471.44	-0.24
1/5/2006	155.96	4469.04	-2.40
3/21/2007	158.11	4466.89	-2.15

All Historic Measurements



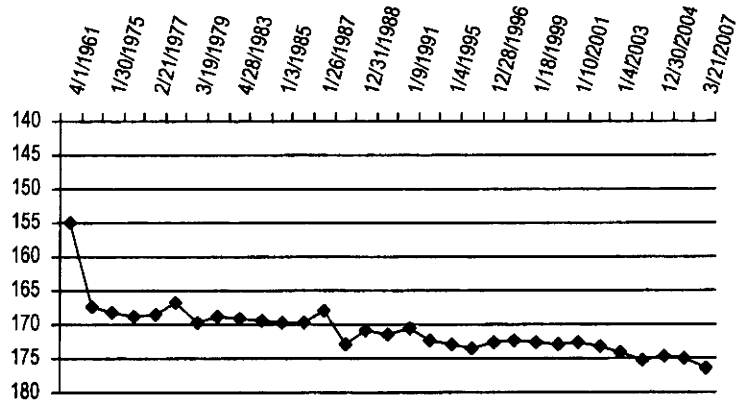
**NORTHERN HIGH PLAINS
DISTRICT: PLAINS**

Well Name: DOWNEY FARMS INC **Owner:**
Permit #: 3175 - FP - **Location #:** SC01104708DCC1 **USGS Site ID:** 390600102420001
Division: 1 **Water District:** 49 **County:** KIT CARSON
Location: Q160 Q40 Q10 Section Twnshp Range PM Distance from section lines:
SE SW SW 8 11 S 47 W S **From N/S line:** **From E/W line:**
UTM Coordinates (NAD83): Northing (UTM y): 4330251.7 Easting (UTM x): 699177.3 Spotted from quarters
Latitude/Longitude (decimal degrees): 39.098670 -102.696738
Surface Elevation (ft): 4640 **Water Level Change**
Well depth (ft): 254 **1 year:** -1.74
Aquifer(s): **5 year:**
10 year:

Measurements from last 10 years

Date	Depth to WL (ft)	Elev of WL (ft)	Change (ft)
1/8/1998	172.40	4467.60	0.30
1/18/1999	172.55	4467.45	-0.15
1/17/2000	173.05	4466.95	-0.50
1/10/2001	172.62	4467.38	0.43
12/28/2001	173.20	4466.80	-0.58
1/4/2003	174.10	4465.90	-0.90
1/9/2004	175.44	4464.56	-1.34
12/30/2004	174.78	4465.22	0.66
1/5/2006	174.87	4465.13	-0.09
3/21/2007	176.61	4463.39	-1.74

All Historic Measurements

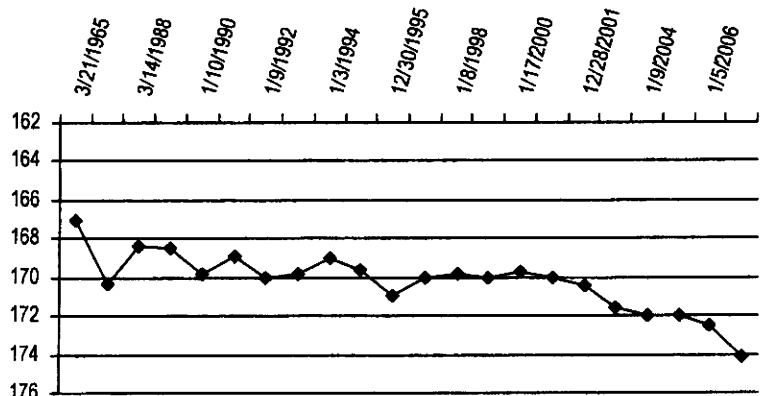


Well Name: SMELKER FARMS, FP **Owner:**
Permit #: 9015 - FP - **Location #:** SC01104717ABD **USGS Site ID:** 390540102414000
Division: 1 **Water District:** 49 **County:** KIT CARSON
Location: Q160 Q40 Q10 Section Twnshp Range PM Distance from section lines:
NE NW SE 17 11 S 47 W S **From N/S line:** **From E/W line:**
UTM Coordinates (NAD83): Northing (UTM y): 4329848.2 Easting (UTM x): 699393.8 Spotted from quarters
Latitude/Longitude (decimal degrees): 39.094988 -102.694355
Surface Elevation (ft): 4645 **Water Level Change**
Well depth (ft): 244 **1 year:** -1.60
Aquifer(s): **5 year:**
10 year:

Measurements from last 10 years

Date	Depth to WL (ft)	Elev of WL (ft)	Change (ft)
1/8/1998	169.87	4475.13	0.16
1/18/1999	170.01	4474.99	-0.14
1/17/2000	169.67	4475.33	0.34
1/10/2001	170.00	4475.00	-0.33
12/28/2001	170.40	4474.60	-0.40
1/4/2003	171.59	4473.41	-1.19
1/9/2004	172.00	4473.00	-0.41
12/30/2004	171.98	4473.02	0.02
1/5/2006	172.55	4472.45	-0.57
3/21/2007	174.15	4470.85	-1.60

All Historic Measurements



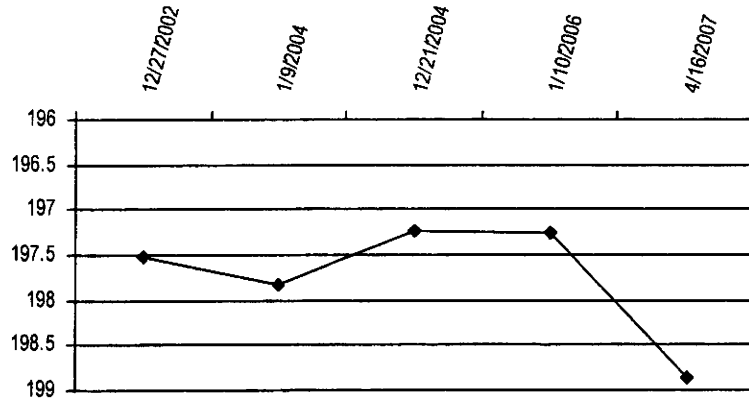
**NORTHERN HIGH PLAINS
DISTRICT: PLAINS**

Well Name: SIMON FARMS **Owner:**
Permit #: 9667 - FP - **Location #:** SC01104834DAB **USGS Site ID:**
Division: 1 **Water District:** 49 **County:** KIT CARSON
Location: Q160 Q40 Q10 Section Twnshp Range PM Distance from section lines:
 SE NE NW 34 11 S 48 W S **From N/S line:** **From E/W line:**
UTM Coordinates (NAD83): Northing (UTM y): 4324361.0 Easting (UTM x): 693346.0 GPS
Latitude/Longitude (decimal degrees):
Surface Elevation (ft): 4750 **Water Level Change**
Well depth (ft): **1 year:** -1.61
Aquifer(s): **5 year:** -1.35
10 year:

Measurements from last 10 years

Date	Depth to WL (ft)	Elev of WL (ft)	Change (ft)
12/27/2002	197.52	4552.48	
1/9/2004	197.82	4552.18	-0.30
12/21/2004	197.23	4552.77	0.59
1/10/2006	197.26	4552.74	-0.03
4/16/2007	198.87	4551.13	-1.61

All Historic Measurements

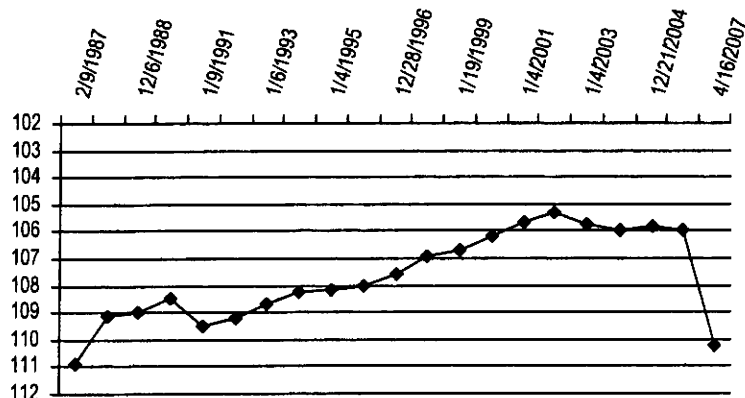


Well Name: NORDQUIS, SELMA **Owner:**
Permit #: 11629 - FP - **Location #:** SC01104922ABB2 **USGS Site ID:** 390458102522601
Division: 1 **Water District:** 49 **County:** KIT CARSON
Location: Q160 Q40 Q10 Section Twnshp Range PM Distance from section lines:
 NE NW NW 22 11 S 49 W S **From N/S line:** **From E/W line:**
UTM Coordinates (NAD83): Northing (UTM y): 4328023.2 Easting (UTM x): 683819.1 Spotted from quarters
Latitude/Longitude (decimal degrees): 39.081975 -102.874822
Surface Elevation (ft): 4825 **Water Level Change**
Well depth (ft): 164 **1 year:** -4.25
Aquifer(s): **5 year:**
10 year:

Measurements from last 10 years

Date	Depth to WL (ft)	Elev of WL (ft)	Change (ft)
1/8/1998	106.92	4718.08	0.70
1/19/1999	106.68	4718.32	0.24
1/17/2000	106.21	4718.79	0.47
1/4/2001	105.67	4719.33	0.54
12/27/2001	105.30	4719.70	0.37
1/4/2003	105.73	4719.27	-0.43
1/9/2004	106.00	4719.00	-0.27
12/21/2004	105.85	4719.15	0.15
1/10/2006	105.95	4719.05	-0.10
4/16/2007	110.20	4714.80	-4.25

All Historic Measurements



**NORTHERN HIGH PLAINS
DISTRICT: PLAINS**

Well Name: VASSIOS, G & V

Owner:

Permit #: - - **Location #:** SC01105103BAA1 **USGS Site ID:** 390740103055801

Division: 1 **Water District:** 49 **County:** KIT CARSON

Location: Q160 Q40 Q10 Section Twnshp Range PM Distance from section lines:
NW NE NE 3 11 S 51 W S **From N/S line:** **From E/W line:**

UTM Coordinates (NAD83): **Northing (UTM y):** 4332485.0 **Easting (UTM x):** 664375.3 **Spotted from quarters**

Latitude/Longitude (decimal degrees): 39.126039 -103.098414

Surface Elevation (ft): 5085

Water Level Change

Well depth (ft): 63

1 year: -0.97

Aquifer(s):

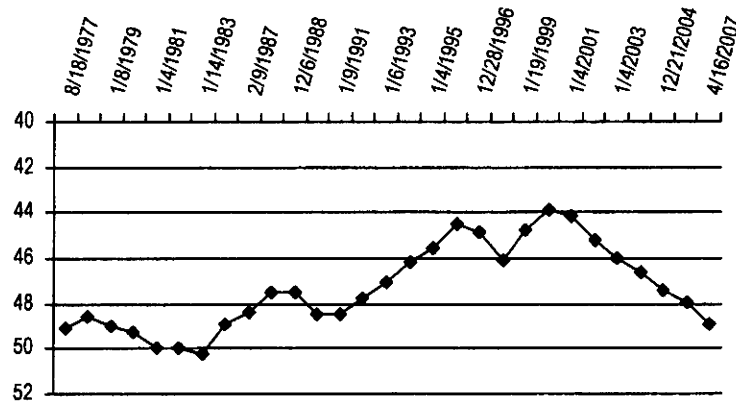
5 year:

10 year:

Measurements from last 10 years

Date	Depth to WL (ft)	Elev of WL (ft)	Change (ft)
1/8/1998	46.07	5038.93	-1.25
1/19/1999	44.78	5040.22	1.29
1/17/2000	43.87	5041.13	0.91
1/4/2001	44.16	5040.84	-0.29
12/27/2001	45.18	5039.82	-1.02
1/4/2003	45.98	5039.02	-0.80
12/29/2003	46.65	5038.35	-0.67
12/21/2004	47.45	5037.55	-0.80
1/11/2006	47.93	5037.07	-0.48
4/16/2007	48.90	5036.10	-0.97

All Historic Measurements



Well Name: CODY, W. JR.

Owner:

Permit #: 12598 - FP - **Location #:** SC5.504233DAC **USGS Site ID:** 393356102043500

Division: 1 **Water District:** 49 **County:** KIT CARSON

Location: Q160 Q40 Q10 Section Twnshp Range PM Distance from section lines:
SE NE SW 33 6 S 42 W S **From N/S line:** **From E/W line:**

UTM Coordinates (NAD83): **Northing (UTM y):** 4383541.0 **Easting (UTM x):** 751122.0 **GPS**

Latitude/Longitude (decimal degrees):

Surface Elevation (ft): 3780

Water Level Change

Well depth (ft): 223

1 year: -2.35

Aquifer(s):

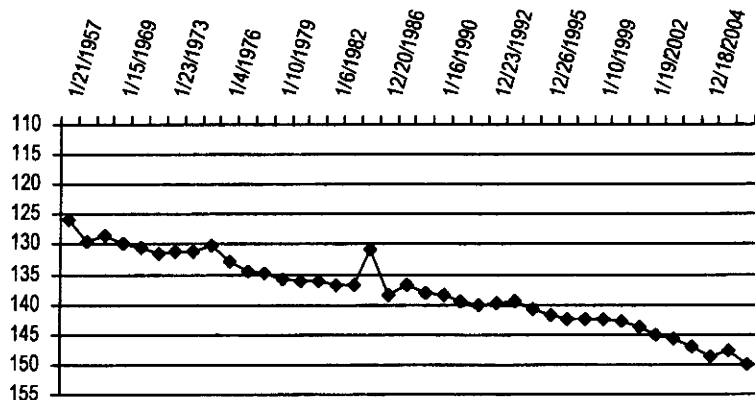
5 year:

10 year: -7.60

Measurements from last 10 years

Date	Depth to WL (ft)	Elev of WL (ft)	Change (ft)
12/29/1997	142.55	3637.45	-0.18
1/10/1999	142.53	3637.47	0.02
1/8/2000	142.74	3637.26	-0.21
1/20/2001	143.68	3636.32	-0.94
1/19/2002	145.02	3634.98	-1.34
12/27/2002	145.64	3634.36	-0.62
12/30/2003	147.14	3632.86	-1.50
12/18/2004	148.80	3631.20	-1.66
1/11/2006	147.80	3632.20	1.00
4/18/2007	150.15	3629.85	-2.35

All Historic Measurements



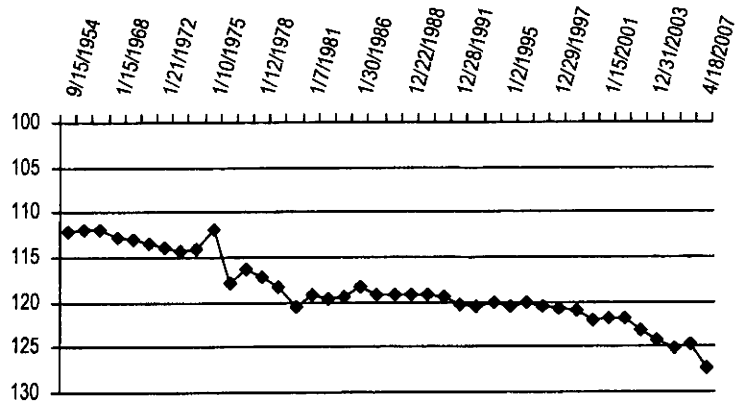
**NORTHERN HIGH PLAINS
DISTRICT: PLAINS**

Well Name: LIGHTLE, H.J. **Owner:**
Permit #: 247 - FP - **Location #:** SC5.504433DDB **USGS Site ID:** 393357102180400
Division: 1 **Water District:** 49 **County:** KIT CARSON
Location: Q160 Q40 Q10 Section Twnshp Range PM Distance from section lines:
 SE SE NW 33 6 S 44 W S **From N/S line:** **From E/W line:**
UTM Coordinates (NAD83): Northing (UTM y): 4383068.0 Easting (UTM x): 731825.0 GPS
Latitude/Longitude (decimal degrees):
Surface Elevation (ft): 3896 **Water Level Change**
Well depth (ft): 183 **1 year:** -2.74
Aquifer(s): **5 year:**
10 year: -6.56

Measurements from last 10 years

Date	Depth to WL (ft)	Elev of WL (ft)	Change (ft)
12/29/1997	120.82	3775.18	-0.26
1/9/1999	121.00	3775.00	-0.18
1/8/2000	122.05	3773.95	-1.05
1/15/2001	121.80	3774.20	0.25
1/18/2002	121.93	3774.07	-0.13
12/28/2002	123.20	3772.80	-1.27
12/31/2003	124.31	3771.69	-1.11
12/18/2004	125.10	3770.90	-0.79
1/11/2006	124.64	3771.36	0.46
4/18/2007	127.38	3768.62	-2.74

All Historic Measurements

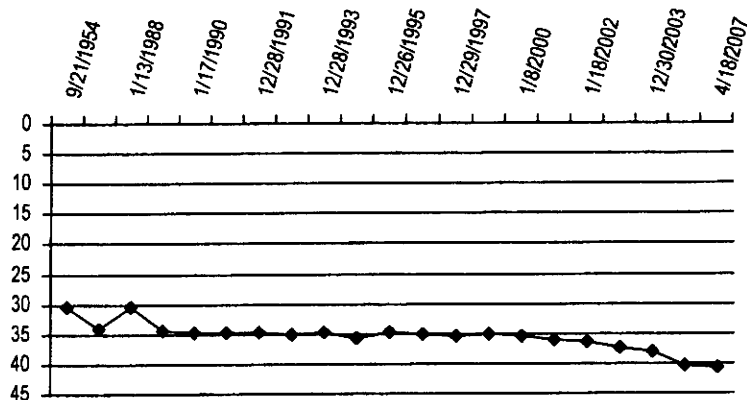


Well Name: HOMM, CLIFFORD **Owner:**
Permit #: 20632 - FP - **Location #:** SC5.504436DAB **USGS Site ID:** 393400102143601
Division: 1 **Water District:** 49 **County:** KIT CARSON
Location: Q160 Q40 Q10 Section Twnshp Range PM Distance from section lines:
 SE NE NW 36 6 S 44 W S **From N/S line:** **From E/W line:**
UTM Coordinates (NAD83): Northing (UTM y): 4383691.0 Easting (UTM x): 736631.0 GPS
Latitude/Longitude (decimal degrees):
Surface Elevation (ft): 3760 **Water Level Change**
Well depth (ft): 125 **1 year:** -0.07
Aquifer(s): **5 year:**
10 year: -5.06

Measurements from last 10 years

Date	Depth to WL (ft)	Elev of WL (ft)	Change (ft)
12/29/1997	35.53	3724.47	-0.45
1/9/1999	35.13	3724.87	0.40
1/8/2000	35.32	3724.68	-0.19
1/15/2001	36.12	3723.88	-0.80
1/18/2002	36.32	3723.68	-0.20
1/18/2003	37.45	3722.55	-1.13
12/30/2003	38.12	3721.88	-0.67
1/11/2006	40.52	3719.48	-2.40
4/18/2007	40.59	3719.41	-0.07

All Historic Measurements



East Cheyenne Ground Water Management District

**Northern High Plains
Designated Ground Water Basin**

THIS PAGE INTENTIONALLY BLANK

**NORTHERN HIGH PLAINS
DISTRICT: EASTERN CHEYENNE**

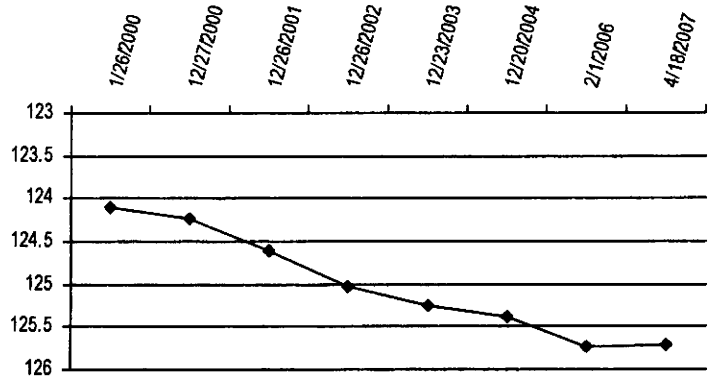
Well Name: WAUGH, MAX **Owner:**
Permit #: - **Location #:** SC01204214BBD **USGS Site ID:**
Division: 1 **Water District:** 49 **County:** CHEYENNE
Location: Q160 Q40 Q10 Section Township Range PM Distance from section lines:
 SE NW NW 14 12 S 42 W S From N/S line: From E/W line:
UTM Coordinates (NAD83): Northing (UTM y): 4321764.1 Easting (UTM x): 752868.2 Spotted from quarters
Latitude/Longitude (decimal degrees): 39.008375 -102.079686

Surface Elevation (ft): **Water Level Change**
Well depth (ft): **1 year:** 0.03
Aquifer(s): **5 year:** -0.68
10 year:

Measurements from last 10 years

Date	Depth to WL (ft)	Elev of WL (ft)	Change (ft)
1/26/2000	124.10		
12/27/2000	124.24		-0.14
12/26/2001	124.60		-0.36
12/26/2002	125.03		-0.43
12/23/2003	125.25		-0.22
12/20/2004	125.38		-0.13
2/1/2006	125.74		-0.36
4/18/2007	125.71		0.03

All Historic Measurements



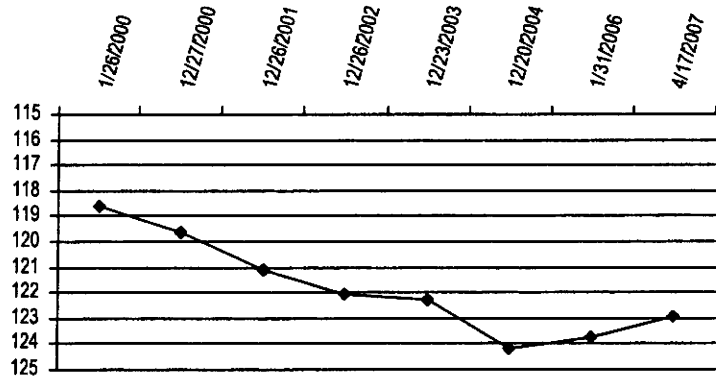
Well Name: TALBERT, GREG **Owner:**
Permit #: - **Location #:** SC01204334BBC **USGS Site ID:**
Division: 1 **Water District:** 49 **County:** CHEYENNE
Location: Q160 Q40 Q10 Section Township Range PM Distance from section lines:
 NW NW SW 34 12 S 43 W S From N/S line: From E/W line:
UTM Coordinates (NAD83): Northing (UTM y): 4317077.6 Easting (UTM x): 740664.0 Spotted from quarters
Latitude/Longitude (decimal degrees): 38.969634 -102.222122

Surface Elevation (ft): **Water Level Change**
Well depth (ft): **1 year:** 0.80
Aquifer(s): **5 year:** -0.92
10 year:

Measurements from last 10 years

Date	Depth to WL (ft)	Elev of WL (ft)	Change (ft)
1/26/2000	118.60		
12/27/2000	119.60		-1.00
12/26/2001	121.10		-1.50
12/26/2002	122.03		-0.93
12/23/2003	122.25		-0.22
12/20/2004	124.17		-1.92
1/31/2006	123.75		0.42
4/17/2007	122.95		0.80

All Historic Measurements



**NORTHERN HIGH PLAINS
DISTRICT: EASTERN CHEYENNE**

Well Name: STATE OF COLORADO **Owner:**
Permit #: 152379 - A **Location #:** SC01204416DCC1 **USGS Site ID:** 390008102203301

Division: 1 **Water District:** 49 **County:** CHEYENNE
Location: Q160 Q40 Q10 Section **Twnshp** Range **PM** Distance from section lines:
 SW SW SE 16 12 S 44 W S From N/S line: From E/W line:

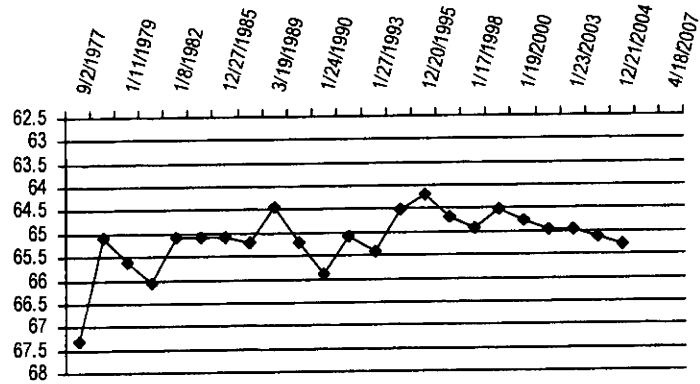
UTM Coordinates (NAD83): **Northing (UTM y):** 4320376.0 **Easting (UTM x):** 729474.2 **Spotted from quarters**
Latitude/Longitude (decimal degrees): 39.002328 -102.350041

Surface Elevation (ft): 4315 **Water Level Change**
Well depth (ft): 76 **1 year:**
Aquifer(s): **5 year:**
10 year:

Measurements from last 10 years

Date	Depth to WL (ft)	Elev of WL (ft)	Change (ft)
1/18/1997	64.70	4250.30	-0.50
1/17/1998	64.93	4250.07	-0.23
1/21/1999	64.52	4250.48	0.41
1/19/2000	64.77	4250.23	-0.25
12/28/2000	64.95	4250.05	-0.18
1/23/2003	64.98	4250.02	-0.03
1/29/2004	65.12	4249.88	-0.14
12/21/2004	65.30	4249.70	-0.18
1/31/2006			
4/18/2007			

All Historic Measurements



Well Name: KIMMEL, E.G. **Owner:**
Permit #: - **Location #:** SC01204435ADD **USGS Site ID:** 385730102171000

Division: 1 **Water District:** 49 **County:** CHEYENNE
Location: Q160 Q40 Q10 Section **Twnshp** Range **PM** Distance from section lines:
 SE SE NE 35 12 S 44 W S From N/S line: From E/W line:

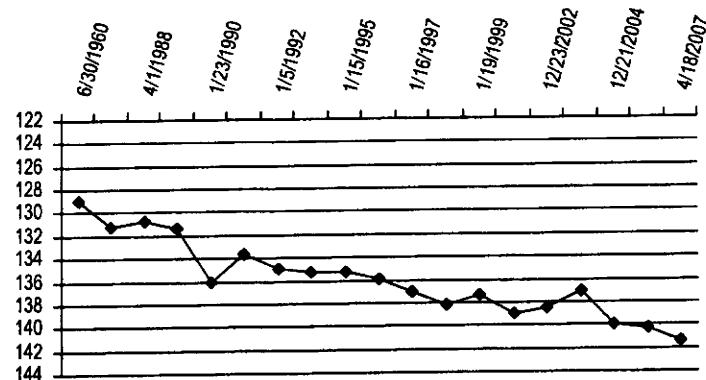
UTM Coordinates (NAD83): **Northing (UTM y):** 4315871.0 **Easting (UTM x):** 734115.7 **Spotted from quarters**
Latitude/Longitude (decimal degrees): 38.960548 -102.298040

Surface Elevation (ft): 4210 **Water Level Change**
Well depth (ft): 153 **1 year:** -1.11
Aquifer(s): **5 year:** -2.84
10 year: -4.26

Measurements from last 10 years

Date	Depth to WL (ft)	Elev of WL (ft)	Change (ft)
1/16/1997	137.08	4072.92	-1.14
1/17/1998	138.24	4071.76	-1.16
1/19/1999	137.34	4072.66	0.90
1/26/2000	139.02	4070.98	-1.68
12/23/2002	138.50	4071.50	0.52
1/22/2004	137.10	4072.90	1.40
12/21/2004	139.99	4070.01	-2.89
1/31/2006	140.23	4069.77	-0.24
4/18/2007	141.34	4068.66	-1.11

All Historic Measurements



**NORTHERN HIGH PLAINS
DISTRICT: EASTERN CHEYENNE**

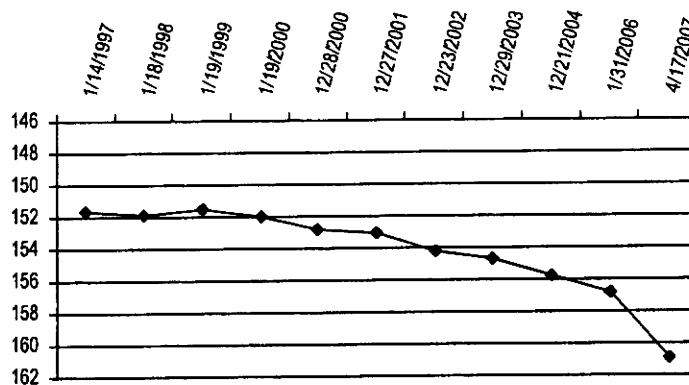
Well Name: HEINTGES, G.J. & TINA *Owner:*
Permit #: 16411 - F - **Location #:** SC01204503CDD **USGS Site ID:**
Division: 1 **Water District:** 49 **County:** CHEYENNE
Location: Q160 Q40 Q10 Section **Twnshp** Range **PM** **Distance from section lines:**
 SW SE SE 3 12 S 45 W S **From N/S line:** **From E/W line:**
UTM Coordinates (NAD83): **Northing (UTM y):** 4323208.4 **Easting (UTM x):** 721698.7 **Spotted from quarters**
Latitude/Longitude (decimal degrees): 39.029830 -102.438828

Surface Elevation (ft): **Water Level Change**
Well depth (ft): **1 year:** -4.12
Aquifer(s): **5 year:** -6.66
10 year: -9.20

Measurements from last 10 years

Date	Depth to WL (ft)	Elev of WL (ft)	Change (ft)
1/14/1997	151.70		
1/18/1998	151.91		-0.21
1/19/1999	151.54		0.37
1/19/2000	151.95		-0.41
12/28/2000	152.78		-0.83
12/27/2001	153.05		-0.27
12/23/2002	154.24		-1.19
12/29/2003	154.68		-0.44
12/21/2004	155.78		-1.10
1/31/2006	156.78		-1.00
4/17/2007	160.90		-4.12

All Historic Measurements



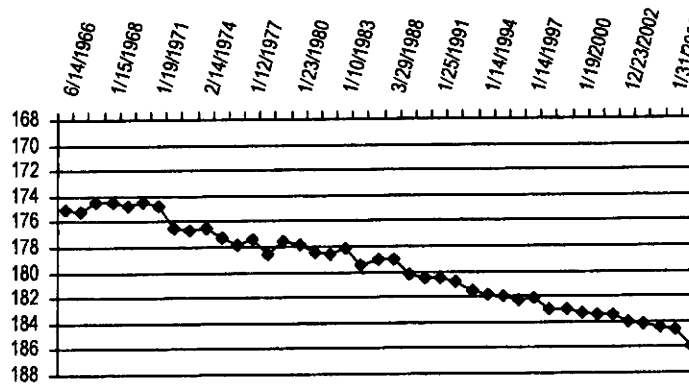
Well Name: U S GOVERNMENT *Owner:*
Permit #: - - **Location #:** SC01204505DDD **USGS Site ID:** 390150102281000
Division: 1 **Water District:** 49 **County:** CHEYENNE
Location: Q160 Q40 Q10 Section **Twnshp** Range **PM** **Distance from section lines:**
 SE SE SE 5 12 S 45 W S **From N/S line:** **From E/W line:**
UTM Coordinates (NAD83): **Northing (UTM y):** 4323058.4 **Easting (UTM x):** 719275.2 **Spotted from quarters**
Latitude/Longitude (decimal degrees): 39.029091 -102.466847

Surface Elevation (ft): 4440 **Water Level Change**
Well depth (ft): 209 **1 year:** -1.33
Aquifer(s): **5 year:** -1.90
10 year: -3.87

Measurements from last 10 years

Date	Depth to WL (ft)	Elev of WL (ft)	Change (ft)
1/14/1997	182.08	4257.92	0.19
1/18/1998	182.96	4257.04	-0.88
1/19/1999	182.97	4257.03	-0.01
1/19/2000	183.28	4256.72	-0.31
12/28/2000	183.45	4256.55	-0.17
12/27/2001	183.43	4256.57	0.02
12/23/2002	184.05	4255.95	-0.62
12/29/2003	184.18	4255.82	-0.13
12/21/2004	184.45	4255.55	-0.27
1/31/2006	184.62	4255.38	-0.17
4/17/2007	185.95	4254.05	-1.33

All Historic Measurements



**NORTHERN HIGH PLAINS
DISTRICT: EASTERN CHEYENNE**

Well Name: SMELKER FARMS CO

Owner:

Permit #: 15548 - F - **Location #:** SC01204710DBC **USGS Site ID:**

Division: 1 **Water District:** 49 **County:** CHEYENNE

Location: Q160 Q40 Q10 Section Twnshp Range PM Distance from section lines:
SE NW SW 10 12 S 47 W S *From N/S line:* *From E/W line:*

UTM Coordinates (NAD83): *Northing (UTM y):* 4321087.8 *Easting (UTM x):* 702741.1 *Spotted from quarters*

Latitude/Longitude (decimal degrees): 39.015339 -102.658286

Surface Elevation (ft):

Well depth (ft):

Aquifer(s):

Water Level Change

1 year: 2.12

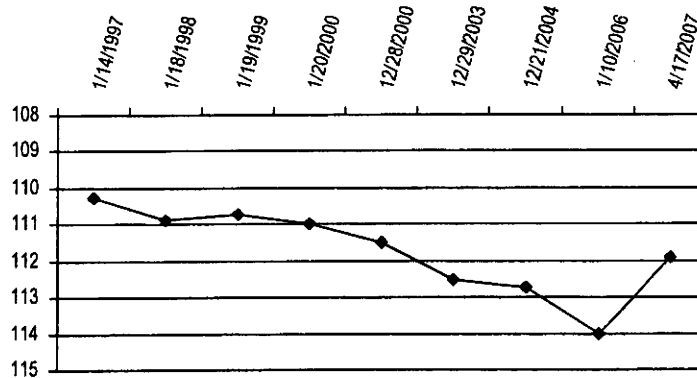
5 year:

10 year: -1.63

Measurements from last 10 years

Date	Depth to WL (ft)	Elev of WL (ft)	Change (ft)
1/14/1997	110.27		
1/18/1998	110.87		-0.60
1/19/1999	110.75		0.12
1/20/2000	110.97		-0.22
12/28/2000	111.51		-0.54
12/29/2003	112.51		-1.00
12/21/2004	112.75		-0.24
1/10/2006	114.02		-1.27
4/17/2007	111.90		2.12

All Historic Measurements



Well Name: SHARP, A.

Owner:

Permit #: - - **Location #:** SC01204810ABD **USGS Site ID:** 39012010246000

Division: 1 **Water District:** 49 **County:** CHEYENNE

Location: Q160 Q40 Q10 Section Twnshp Range PM Distance from section lines:
NE NW SE 10 12 S 48 W S *From N/S line:* *From E/W line:*

UTM Coordinates (NAD83): *Northing (UTM y):* 4321665.7 *Easting (UTM x):* 693279.7 *Spotted from quarters*

Latitude/Longitude (decimal degrees): 39.022685 -102.767326

Surface Elevation (ft): 4718

Well depth (ft): 214

Aquifer(s):

Water Level Change

1 year: -1.40

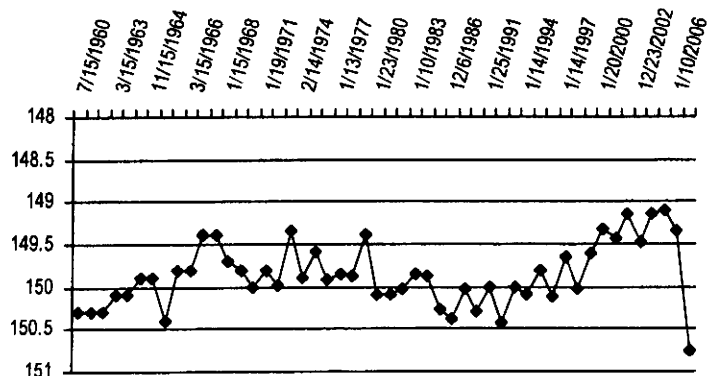
5 year: -1.28

10 year: -1.10

Measurements from last 10 years

Date	Depth to WL (ft)	Elev of WL (ft)	Change (ft)
1/14/1997	149.65	4568.35	0.47
1/18/1998	150.03	4567.97	-0.38
1/19/1999	149.60	4568.40	0.43
1/20/2000	149.32	4568.68	0.28
12/28/2000	149.43	4568.57	-0.11
12/27/2001	149.15	4568.85	0.28
12/23/2002	149.47	4568.53	-0.32
12/29/2003	149.15	4568.85	0.32
12/21/2004	149.10	4568.90	0.05
1/10/2006	149.35	4568.65	-0.25
4/17/2007	150.75	4567.25	-1.40

All Historic Measurements



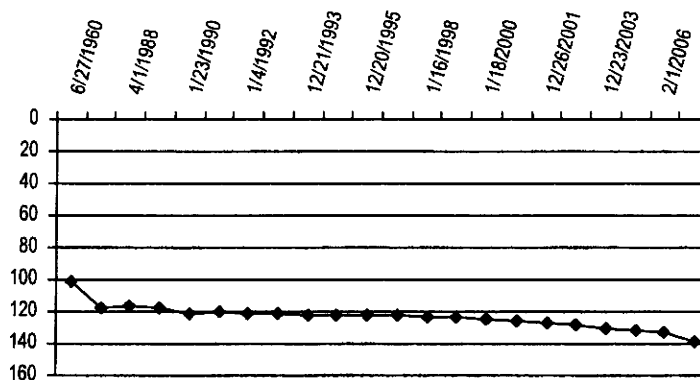
**NORTHERN HIGH PLAINS
DISTRICT: EASTERN CHEYENNE**

Well Name: DURR, D. **Owner:**
Permit #: - - **Location #:** SC01304209AAB **USGS Site ID:** 385639102064300
Division: 1 **Water District:** 49 **County:** CHEYENNE
Location: Q160 Q40 Q10 Section Twnshp Range PM Distance from section lines:
 NE NE NW 9 13 S 42 W S From N/S line: From EW line:
UTM Coordinates (NAD83): Northing (UTM y): 4314458.1 Easting (UTM x): 750161.5 Spotted from quarters
Latitude/Longitude (decimal degrees): 38.943399 -102.113581
Surface Elevation (ft): 3910 **Water Level Change**
Well depth (ft): 169 **1 year:** -5.91
Aquifer(s): **5 year:** -9.77
10 year: -15.76

Measurements from last 10 years

Date	Depth to WL (ft)	Elev of WL (ft)	Change (ft)
1/18/1997	122.79	3787.21	-0.61
1/16/1998	123.52	3786.48	-0.73
1/21/1999	123.80	3786.20	-0.28
1/18/2000	124.44	3785.56	-0.64
12/27/2000	125.56	3784.44	-1.12
12/26/2001	126.54	3783.46	-0.98
12/26/2002	128.78	3781.22	-2.24
12/23/2003	130.66	3779.34	-1.88
12/15/2004	131.74	3778.26	-1.08
2/1/2006	132.64	3777.36	-0.90
4/18/2007	138.55	3771.45	-5.91

All Historic Measurements

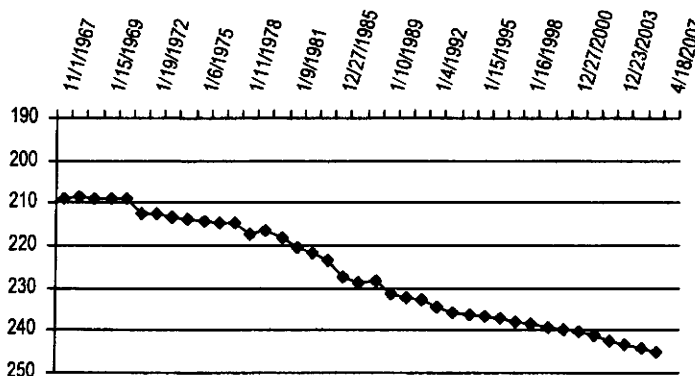


Well Name: U.S. GOVERNMENT **Owner:**
Permit #: - - **Location #:** SC01304217CCC **USGS Site ID:** 385500102084000
Division: 1 **Water District:** 49 **County:** CHEYENNE
Location: Q160 Q40 Q10 Section Twnshp Range PM Distance from section lines:
 SW SW SW 17 13 S 42 W S From N/S line: From EW line:
UTM Coordinates (NAD83): Northing (UTM y): 4311333.1 Easting (UTM x): 747467.1 Spotted from quarters
Latitude/Longitude (decimal degrees): 38.916038 -102.145763
Surface Elevation (ft): 4002 **Water Level Change**
Well depth (ft): 247 **1 year:**
Aquifer(s): **5 year:**
10 year:

Measurements from last 10 years

Date	Depth to WL (ft)	Elev of WL (ft)	Change (ft)
1/18/1997	237.96	3764.04	-0.74
1/16/1998	238.62	3763.38	-0.66
1/22/1999	239.34	3762.66	-0.72
1/18/2000	239.75	3762.25	-0.41
12/27/2000	240.37	3761.63	-0.62
12/26/2001	241.32	3760.68	-0.95
12/26/2002	242.33	3759.67	-1.01
12/23/2003	243.24	3758.76	-0.91
12/15/2004	244.13	3757.87	-0.89
2/1/2006	245.01	3756.99	-0.88
4/18/2007			

All Historic Measurements



**NORTHERN HIGH PLAINS
DISTRICT: EASTERN CHEYENNE**

Well Name: MYERS, STEVE

Owner:

Permit #: 9530 - FP -

Location #: SC01304224DDA

USGS Site ID: 385414102031800

Division: 1 **Water District:** 49 **County:** CHEYENNE

Location: Q160 Q40 Q10 Section **Twnshp** **Range** **PM** **Distance from section lines:**
 SE SE NE 24 13 S 42 W S **From N/S line:** **From EW line:**

UTM Coordinates (NAD83): **Northing (UTM y):** 4310207.6 **Easting (UTM x):** 755427.9 **Spotted from quarters**

Latitude/Longitude (decimal degrees): 38.903629 -102.054474

Surface Elevation (ft): 3885

Well depth (ft): 275

Aquifer(s):

Water Level Change

1 year: -5.54

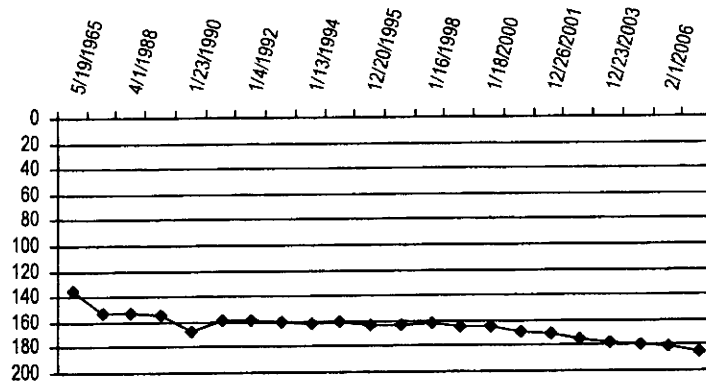
5 year: -11.55

10 year: -22.97

Measurements from last 10 years

Date	Depth to WL (ft)	Elev of WL (ft)	Change (ft)
1/18/1997	162.88	3722.12	-0.37
1/16/1998	162.25	3722.75	0.63
1/21/1999	164.63	3720.37	-2.38
1/18/2000	165.32	3719.68	-0.69
12/27/2000	168.77	3716.23	-3.45
12/26/2001	170.71	3714.29	-1.94
12/26/2002	174.30	3710.70	-3.59
12/23/2003	177.40	3707.60	-3.10
12/20/2004	179.98	3705.02	-2.58
2/1/2006	180.31	3704.69	-0.33
4/9/2007	185.85	3699.15	-5.54

All Historic Measurements



Well Name: HADACHEK, JIM

Owner:

Permit #: 15670 - FP -

Location #: SC01304310BAA

USGS Site ID:

Division: 1 **Water District:** 49 **County:** CHEYENNE

Location: Q160 Q40 Q10 Section **Twnshp** **Range** **PM** **Distance from section lines:**
 NE NW NW 10 13 S 43 W S **From N/S line:** **From EW line:**

UTM Coordinates (NAD83): **Northing (UTM y):** 4314147.6 **Easting (UTM x):** 741665.9 **Spotted from quarters**

Latitude/Longitude (decimal degrees): 38.942986 -102.211605

Surface Elevation (ft):

Well depth (ft): 322

Aquifer(s):

Water Level Change

1 year: -2.26

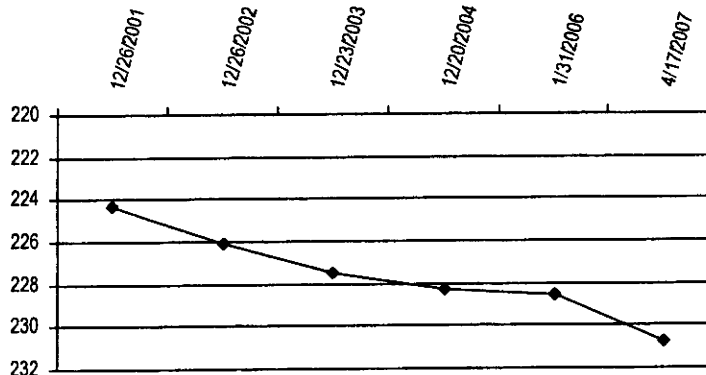
5 year: -4.66

10 year:

Measurements from last 10 years

Date	Depth to WL (ft)	Elev of WL (ft)	Change (ft)
12/26/2001	224.30		
12/26/2002	226.12		-1.82
12/23/2003	227.48		-1.36
12/20/2004	228.27		-0.79
1/31/2006	228.52		-0.25
4/17/2007	230.78		-2.26

All Historic Measurements



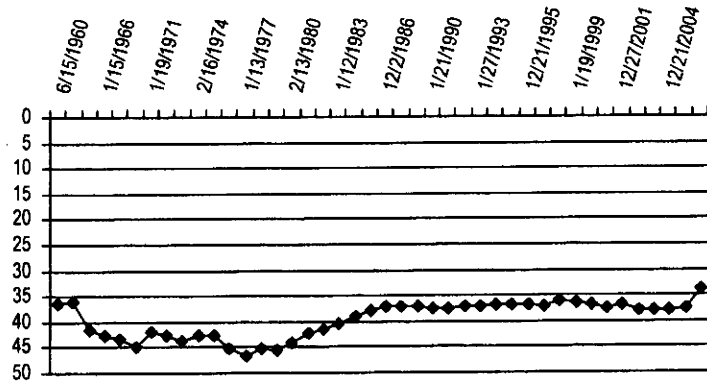
**NORTHERN HIGH PLAINS
DISTRICT: EASTERN CHEYENNE**

Well Name: HANAVAN, C.L. & P. **Owner:**
Permit #: 7381 - FP - **Location #:** SC01304421BCA **USGS Site ID:** 385430102205000
Division: 1 **Water District:** 49 **County:** CHEYENNE
Location: Q160 Q40 Q10 Section Township Range PM Distance from section lines:
 NW SW NE 21 13 S 44 W S From N/S line: From E/W line:
UTM Coordinates (NAD83): Northing (UTM y): 4310020.0 Easting (UTM x): 729910.1 Spotted from quarters
Latitude/Longitude (decimal degrees): 38.908991 -102.348492
Surface Elevation (ft): 4227 **Water Level Change**
Well depth (ft): 131 **1 year:** 3.48
Aquifer(s): **5 year:** 4.15
10 year: 3.12

Measurements from last 10 years

Date	Depth to WL (ft)	Elev of WL (ft)	Change (ft)
1/16/1997	37.02	4189.98	-0.08
1/16/1998	36.14	4190.86	0.88
1/19/1999	36.38	4190.62	-0.24
1/19/2000	36.62	4190.38	-0.24
12/28/2000	37.49	4189.51	-0.87
12/27/2001	36.77	4190.23	0.72
12/23/2002	38.05	4188.95	-1.28
12/29/2003	37.92	4189.08	0.13
12/21/2004	37.70	4189.30	0.22
1/31/2006	37.38	4189.62	0.32
3/16/2007	33.90	4193.10	3.48

All Historic Measurements

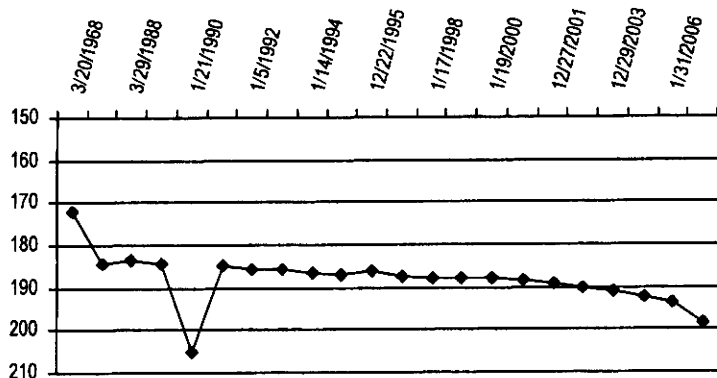


Well Name: GERWECK, GEORGE **Owner:**
Permit #: 12352 - F - **Location #:** SC01304502DDA **USGS Site ID:** 385640102242000
Division: 1 **Water District:** 49 **County:** CHEYENNE
Location: Q160 Q40 Q10 Section Township Range PM Distance from section lines:
 SE SE NE 2 13 S 45 W S From N/S line: From E/W line:
UTM Coordinates (NAD83): Northing (UTM y): 4313778.9 Easting (UTM x): 724526.7 Spotted from quarters
Latitude/Longitude (decimal degrees): 38.944223 -102.409286
Surface Elevation (ft): 4380 **Water Level Change**
Well depth (ft): 230 **1 year:** -4.56
Aquifer(s): **5 year:** -8.48
10 year: -10.89

Measurements from last 10 years

Date	Depth to WL (ft)	Elev of WL (ft)	Change (ft)
1/16/1997	187.52	4192.48	-1.19
1/17/1998	187.74	4192.26	-0.22
1/19/1999	188.00	4192.00	-0.26
1/19/2000	188.06	4191.94	-0.06
12/28/2000	188.35	4191.65	-0.29
12/27/2001	189.07	4190.93	-0.72
12/23/2002	189.93	4190.07	-0.86
12/29/2003	191.09	4188.91	-1.16
12/21/2004	192.44	4187.56	-1.35
1/31/2006	193.85	4186.15	-1.41
4/17/2007	198.41	4181.59	-4.56

All Historic Measurements



**NORTHERN HIGH PLAINS
DISTRICT: EASTERN CHEYENNE**

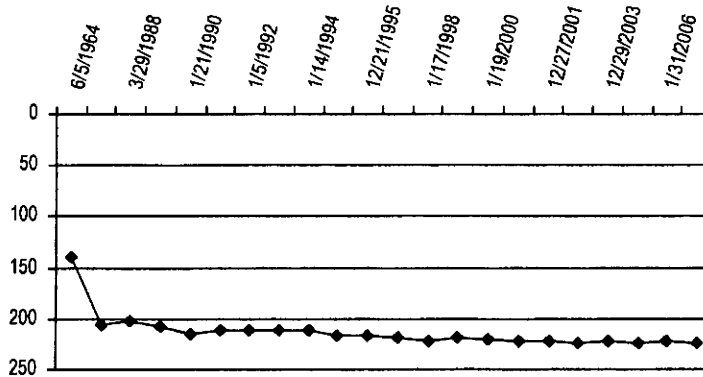
Well Name: **LOWE, MARVIN** **Owner:**
Permit #: 5665 - FP - **Location #:** SC01304525CCC **USGS Site ID:** 385300102240000
Division: 1 **Water District:** 49 **County:** CHEYENNE
Location: Q160 Q40 Q10 Section Twnshp Range PM Distance from section lines:
 SW SW SW 25 13 S 45 W S **From N/S line:** **From E/W line:**
UTM Coordinates (NAD83): **Northing (UTM y):** 4307149.4 **Easting (UTM x):** 724954.7 **Spotted from quarters**
Latitude/Longitude (decimal degrees): 38.884434 -102.406527

Surface Elevation (ft): 4360 **Water Level Change**
Well depth (ft): 305 **1 year:** -2.11
Aquifer(s): **5 year:** -0.62
10 year: -5.60

Measurements from last 10 years

Date	Depth to WL (ft)	Elev of WL (ft)	Change (ft)
1/16/1997	219.40	4140.60	-1.83
1/17/1998	222.06	4137.94	-2.66
1/19/1999	219.04	4140.96	3.02
1/19/2000	220.20	4139.80	-1.16
12/28/2000	221.53	4138.47	-1.33
12/27/2001	223.01	4136.99	-1.48
12/23/2002	224.38	4135.62	-1.37
12/29/2003	222.72	4137.28	1.66
12/21/2004	223.42	4136.58	-0.70
1/31/2006	222.89	4137.11	0.53
3/16/2007	225.00	4135.00	-2.11

All Historic Measurements



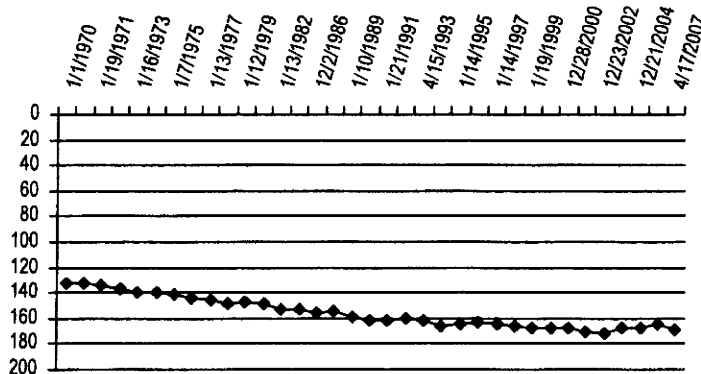
Well Name: **SIMON, E.** **Owner:**
Permit #: 13365 - F - **Location #:** SC01304614DCC **USGS Site ID:** 385440102313000
Division: 1 **Water District:** 49 **County:** CHEYENNE
Location: Q160 Q40 Q10 Section Twnshp Range PM Distance from section lines:
 SE SW SW 14 13 S 46 W S **From N/S line:** **From E/W line:**
UTM Coordinates (NAD83): **Northing (UTM y):** 4309978.3 **Easting (UTM x):** 714402.0 **Spotted from quarters**
Latitude/Longitude (decimal degrees): 38.912540 -102.527196

Surface Elevation (ft): 4530 **Water Level Change**
Well depth (ft): 222 **1 year:** -4.58
Aquifer(s): **5 year:** 2.34
10 year: -4.23

Measurements from last 10 years

Date	Depth to WL (ft)	Elev of WL (ft)	Change (ft)
1/14/1997	164.88	4365.12	-1.31
1/17/1998	166.61	4363.39	-1.73
1/19/1999	168.25	4361.75	-1.64
1/19/2000	167.49	4362.51	0.76
12/28/2000	167.83	4362.17	-0.34
12/27/2001	169.95	4360.05	-2.12
12/23/2002	171.45	4358.55	-1.50
12/29/2003	167.25	4362.75	4.20
12/21/2004	166.93	4363.07	0.32
1/31/2006	164.53	4365.47	2.40
4/17/2007	169.11	4360.89	-4.58

All Historic Measurements



**NORTHERN HIGH PLAINS
DISTRICT: EASTERN CHEYENNE**

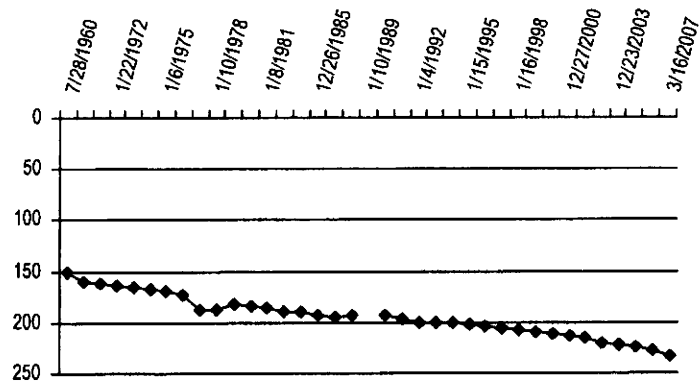
Well Name: ALDRIDGE, RAYMOND **Owner:**
Permit #: 20718 - FP - **Location #:** SC01404106DBA **USGS Site ID:** 385140102025000
Division: 1 **Water District:** 49 **County:** CHEYENNE
Location: Q160 Q40 Q10 Section Twnshp Range PM Distance from section lines:
 SE NW NE 6 14 S 41 W S From N/S line: From E/W line:
UTM Coordinates (NAD83): Northing (UTM y): 4305745.1 Easting (UTM x): 755838.6 Spotted from quarters
Latitude/Longitude (decimal degrees): 38.863349 -102.051406

Surface Elevation (ft): 3897 **Water Level Change**
Well depth (ft): 393 **1 year:** -5.50
Aquifer(s): **5 year:** -12.48
10 year: -26.27

Measurements from last 10 years

Date	Depth to WL (ft)	Elev of WL (ft)	Change (ft)
1/18/1997	206.28	3690.72	-2.03
1/16/1998	207.74	3689.26	-1.46
1/21/1999	208.70	3688.30	-0.96
1/18/2000	210.78	3686.22	-2.08
12/27/2000	213.88	3683.12	-3.10
12/26/2001	215.89	3681.11	-2.01
12/26/2002	220.07	3676.93	-4.18
12/23/2003	222.62	3674.38	-2.55
12/20/2004	224.77	3672.23	-2.15
2/1/2006	227.05	3669.95	-2.28
3/16/2007	232.55	3664.45	-5.50

All Historic Measurements



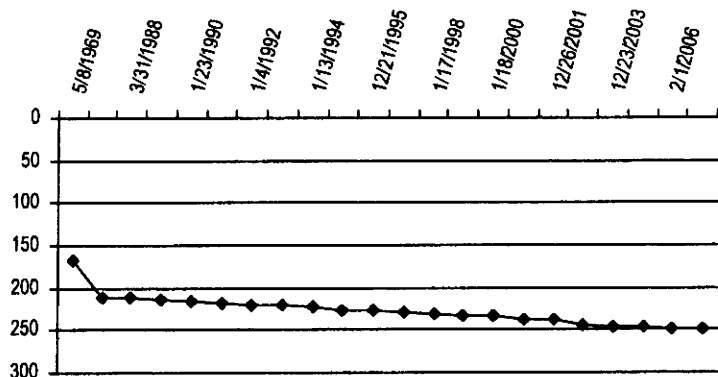
Well Name: SIMPSON, V.G. **Owner:**
Permit #: 13776 - F - **Location #:** SC01404118ABD **USGS Site ID:** 385020102025000
Division: 1 **Water District:** 49 **County:** CHEYENNE
Location: Q160 Q40 Q10 Section Twnshp Range PM Distance from section lines:
 NE NW SE 18 14 S 41 W S From N/S line: From E/W line:
UTM Coordinates (NAD83): Northing (UTM y): 4303083.6 Easting (UTM x): 755930.4 Spotted from quarters
Latitude/Longitude (decimal degrees): 38.839370 -102.051339

Surface Elevation (ft): 3895 **Water Level Change**
Well depth (ft): 356 **1 year:** -2.06
Aquifer(s): **5 year:** -4.75
10 year: -20.15

Measurements from last 10 years

Date	Depth to WL (ft)	Elev of WL (ft)	Change (ft)
1/18/1997	230.20	3664.80	-2.60
1/17/1998	232.45	3662.55	-2.25
1/21/1999	233.06	3661.94	-0.61
1/18/2000	234.40	3660.60	-1.34
12/27/2000	238.70	3656.30	-4.30
12/26/2001	239.10	3655.90	-0.40
12/26/2002	245.60	3649.40	-6.50
12/23/2003	246.00	3649.00	-0.40
12/20/2004	246.77	3648.23	-0.77
2/1/2006	248.29	3646.71	-1.52
4/17/2007	250.35	3644.65	-2.06

All Historic Measurements



**NORTHERN HIGH PLAINS
DISTRICT: EASTERN CHEYENNE**

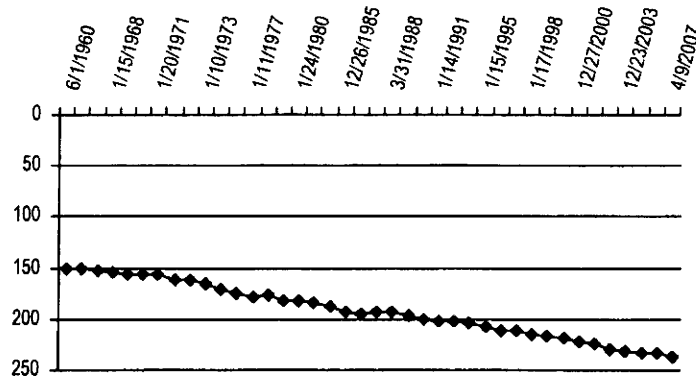
Well Name: PURVIS FARMS INC. **Owner:**
Permit #: 20969 - FP - **Location #:** SC01404130ABB **USGS Site ID:** 384840102025000
Division: 1 **Water District:** 49 **County:** CHEYENNE
Location: Q160 Q40 Q10 Section Twnshp Range PM Distance from section lines:
 NE NW NW 30 14 S 41 W S **From N/S line:** **From EW line:**
UTM Coordinates (NAD83): Northing (UTM y): 4300017.6 Easting (UTM x): 755912.8 Spotted from quarters
Latitude/Longitude (decimal degrees): 38.811782 -102.052681

Surface Elevation (ft): 3885 **Water Level Change**
Well depth (ft): 272 **1 year:** -2.83
Aquifer(s): **5 year:** -6.84
10 year: -25.04

Measurements from last 10 years

Date	Depth to WL (ft)	Elev of WL (ft)	Change (ft)
1/18/1997	212.07	3672.93	-1.19
1/17/1998	214.24	3670.76	-2.17
1/21/1999	216.88	3668.12	-2.64
1/18/2000	218.19	3666.81	-1.31
12/27/2000	222.90	3662.10	-4.71
12/26/2001	224.95	3660.05	-2.05
12/26/2002	230.27	3654.73	-5.32
12/23/2003	232.08	3652.92	-1.81
12/20/2004	233.42	3651.58	-1.34
2/1/2006	234.28	3650.72	-0.86
4/9/2007	237.11	3647.89	-2.83

All Historic Measurements



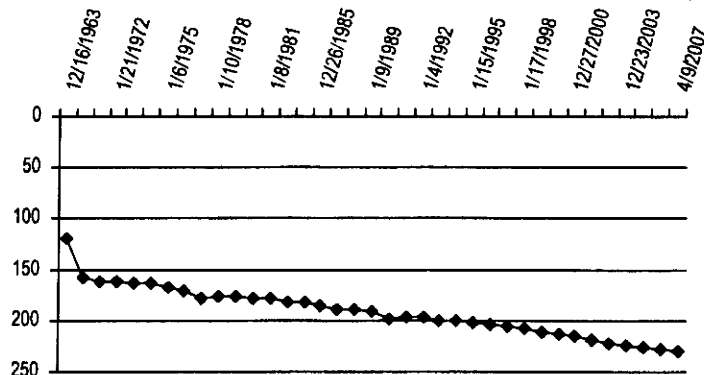
Well Name: PURVIS FARMS INC. **Owner:**
Permit #: 4932 - FP - **Location #:** SC01404131ACC **USGS Site ID:** 384720102024000
Division: 1 **Water District:** 49 **County:** CHEYENNE
Location: Q160 Q40 Q10 Section Twnshp Range PM Distance from section lines:
 NE SW SW 31 14 S 41 W S **From N/S line:** **From EW line:**
UTM Coordinates (NAD83): Northing (UTM y): 4297801.1 Easting (UTM x): 755978.1 Spotted from quarters
Latitude/Longitude (decimal degrees): 38.791815 -102.052752

Surface Elevation (ft): 3885 **Water Level Change**
Well depth (ft): 397 **1 year:** -2.52
Aquifer(s): **5 year:** -7.18
10 year: -23.73

Measurements from last 10 years

Date	Depth to WL (ft)	Elev of WL (ft)	Change (ft)
1/18/1997	206.77	3678.23	-1.97
1/17/1998	208.56	3676.44	-1.79
1/21/1999	211.28	3673.72	-2.72
1/18/2000	212.70	3672.30	-1.42
12/27/2000	215.77	3669.23	-3.07
12/26/2001	218.55	3666.45	-2.78
12/26/2002	223.32	3661.68	-4.77
12/23/2003	225.10	3659.90	-1.78
12/20/2004	226.80	3658.20	-1.70
2/1/2006	227.98	3657.02	-1.18
4/9/2007	230.50	3654.50	-2.52

All Historic Measurements



**NORTHERN HIGH PLAINS
DISTRICT: EASTERN CHEYENNE**


Well Name: NICKELSON FARMS INC. **Owner:**
Permit #: 9192 - FP - **Location #:** SC01404228DAD **USGS Site ID:** 384810102062000
Division: 1 **Water District:** 49 **County:** CHEYENNE
Location: Q160 Q40 Q10 Section Twnshp Range PM Distance from section lines:
 SE NE SE 28 14 S 42 W S From N/S line: From E/W line:
UTM Coordinates (NAD83): Northing (UTM y): 4298888.6 Easting (UTM x): 750945.2 Spotted from quarters
Latitude/Longitude (decimal degrees): 38.803049 -102.110234

Surface Elevation (ft): 3960 **Water Level Change**
Well depth (ft): 398 **1 year:** -4.17
Aquifer(s): **5 year:** -6.89
10 year: -23.55

Measurements from last 10 years

Date	Depth to WL (ft)	Elev of WL (ft)	Change (ft)
1/16/1997	259.74	3700.26	-1.80
1/17/1998	261.88	3698.12	-2.14
1/21/1999	263.00	3697.00	-1.12
1/18/2000	264.32	3695.68	-1.32
12/28/2000	270.05	3689.95	-5.73
12/26/2001	271.83	3688.17	-1.78
12/26/2002	276.40	3683.60	-4.57
12/23/2003	276.16	3683.84	0.24
12/20/2004	277.92	3682.08	-1.76
2/1/2006	279.12	3680.88	-1.20
4/9/2007	283.29	3676.71	-4.17

All Historic Measurements



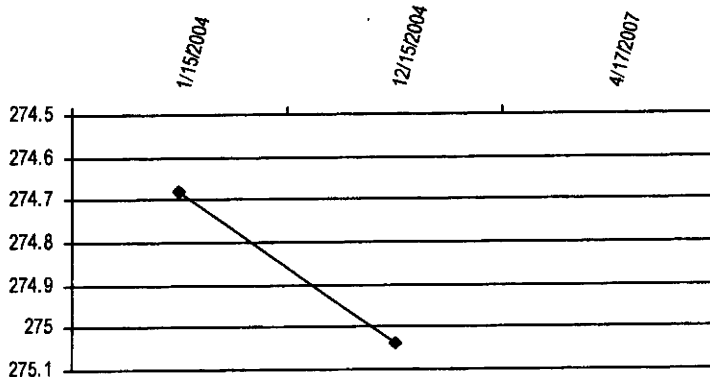
Well Name: MCKINNEY ROBERT **Owner:**
Permit #: - - **Location #:** SC01404301CDD **USGS Site ID:**
Division: 1 **Water District:** 49 **County:** CHEYENNE
Location: Q160 Q40 Q10 Section Twnshp Range PM Distance from section lines:
 SW SE SE 1 14 S 43 W S From N/S line: From E/W line:
UTM Coordinates (NAD83): Northing (UTM y): 4304795.6 Easting (UTM x): 745077.0 Spotted from quarters
Latitude/Longitude (decimal degrees): 38.857867 -102.175630

Surface Elevation (ft): **Water Level Change**
Well depth (ft): **1 year:**
Aquifer(s): **5 year:**
10 year:

Measurements from last 10 years

Date	Depth to WL (ft)	Elev of WL (ft)	Change (ft)
1/15/2004	274.68		
12/15/2004	275.04		-0.36
4/17/2007			

All Historic Measurements



**NORTHERN HIGH PLAINS
DISTRICT: EASTERN CHEYENNE**

Well Name: ANDERSON, GERALD ET AL **Owner:**
Permit #: 11248 - F - **Location #:** SC01404418DDB **USGS Site ID:** 384940102221000

Division: 1 **Water District:** 49 **County:** CHEYENNE
Location: Q160 Q40 Q10 **Section** Twnshp **Range** **PM** **Distance from section lines:**
 SE SE NW 18 14 S 44 W S **From N/S line:** **From E/W line:**

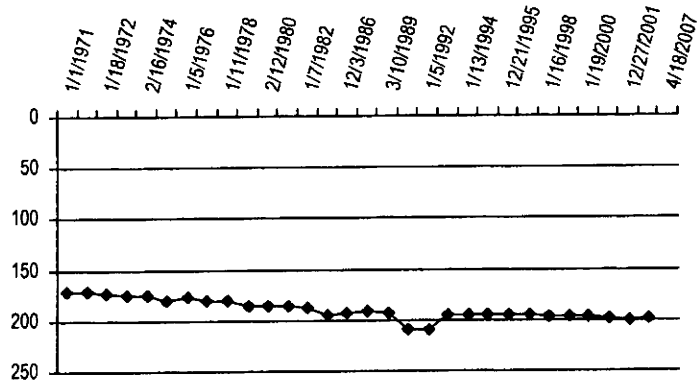
UTM Coordinates (NAD83): **Northing (UTM y):** 4301177.5 **Easting (UTM x):** 728029.9 **Spotted from quarters**
Latitude/Longitude (decimal degrees): 38.829881 -102.373088

Surface Elevation (ft): 4257 **Water Level Change**
Well depth (ft): 310 **1 year:**
Aquifer(s): **5 year:**
10 year:

Measurements from last 10 years

Date	Depth to WL (ft)	Elev of WL (ft)	Change (ft)
1/14/1997	195.60	4061.40	0.00
1/16/1998	196.64	4060.36	-1.04
1/21/1999	195.80	4061.20	0.84
1/19/2000	197.00	4060.00	-1.20
12/28/2000	198.12	4058.88	-1.12
12/27/2001	199.48	4057.52	-1.36
12/23/2002	199.32	4057.68	0.16
4/18/2007			

All Historic Measurements



Well Name: FEYH, MELVIN P. **Owner:**
Permit #: 5199 - FP - **Location #:** SC01404429DAB **USGS Site ID:**

Division: 1 **Water District:** 49 **County:** CHEYENNE
Location: Q160 Q40 Q10 **Section** Twnshp **Range** **PM** **Distance from section lines:**
 SE NE NW 29 14 S 44 W S **From N/S line:** **From E/W line:**

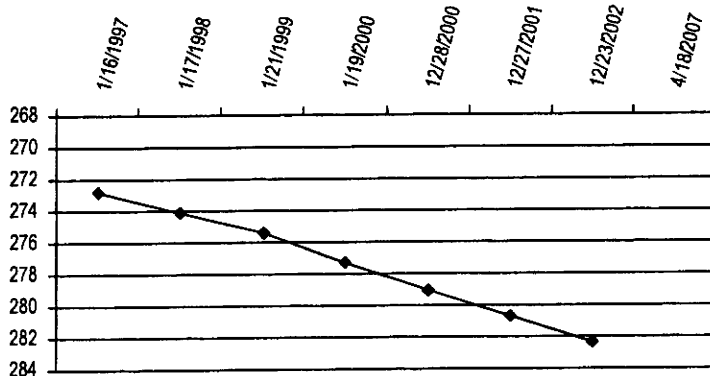
UTM Coordinates (NAD83): **Northing (UTM y):** 4298411.0 **Easting (UTM x):** 729754.5 **Spotted from quarters**
Latitude/Longitude (decimal degrees): 38.804529 -102.354162

Surface Elevation (ft): **Water Level Change**
Well depth (ft): **1 year:**
Aquifer(s): **5 year:**
10 year:

Measurements from last 10 years

Date	Depth to WL (ft)	Elev of WL (ft)	Change (ft)
1/16/1997	272.80		
1/17/1998	274.08		-1.28
1/21/1999	275.39		-1.31
1/19/2000	277.27		-1.88
12/28/2000	279.03		-1.76
12/27/2001	280.65		-1.62
12/23/2002	282.30		-1.65
4/18/2007			

All Historic Measurements



**NORTHERN HIGH PLAINS
DISTRICT: EASTERN CHEYENNE**

Well Name: MITCHEK, D. **Owner:**
Permit #: 11751 - F - **Location #:** SC01404505ADD **USGS Site ID:** 385150102274000

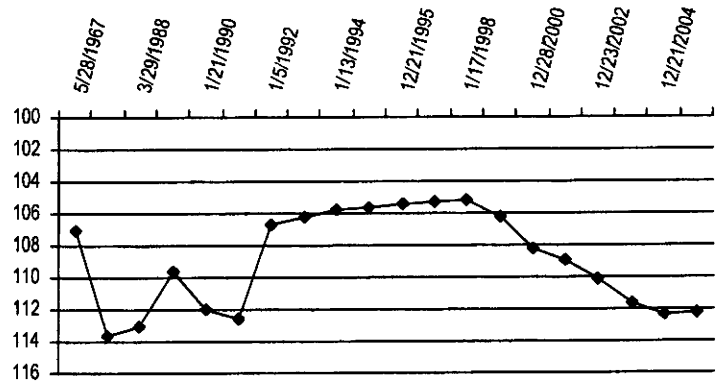
Division: 1 **Water District:** 49 **County:** CHEYENNE
Location: Q160 Q40 Q10 Section Twnshp Range PM Distance from section lines:
 NE SE SE 5 14 S 45 W S From N/S line: From E/W line:
UTM Coordinates (NAD83): Northing (UTM y): 4304584.4 Easting (UTM x): 720005.9 Spotted from quarters
Latitude/Longitude (decimal degrees): 38.862594 -102.464350

Surface Elevation (ft): 4350 **Water Level Change**
Well depth (ft): 170 **1 year:**
Aquifer(s): **5 year:** -2.04
10 year: -6.93

Measurements from last 10 years

Date	Depth to WL (ft)	Elev of WL (ft)	Change (ft)
1/14/1997	105.25	4244.75	0.13
1/17/1998	105.15	4244.85	0.10
1/19/2000	106.28	4243.72	-1.13
12/28/2000	108.28	4241.72	-2.00
12/27/2001	108.97	4241.03	-0.69
12/23/2002	110.14	4239.86	-1.17
12/29/2003	111.66	4238.34	-1.52
12/21/2004	112.30	4237.70	-0.64
3/16/2007	112.18	4237.82	0.12

All Historic Measurements



Well Name: BUELL, LEON **Owner:**
Permit #: 13825 - F - **Location #:** SC01504203BBD **USGS Site ID:** 384640102061000

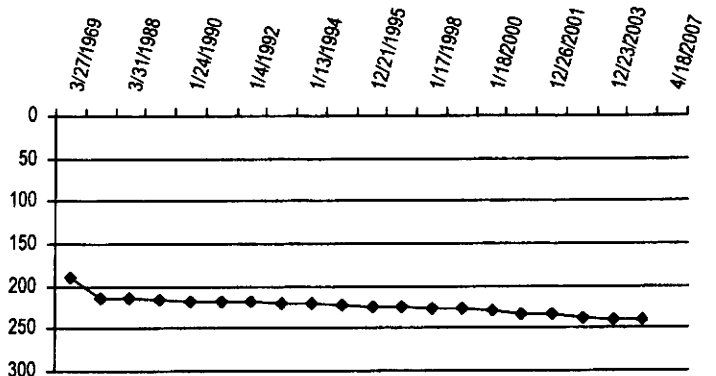
Division: 1 **Water District:** 49 **County:** CHEYENNE
Location: Q160 Q40 Q10 Section Twnshp Range PM Distance from section lines:
 NW NW SE 3 15 S 42 W S From N/S line: From E/W line:
UTM Coordinates (NAD83): Northing (UTM y): 4296452.1 Easting (UTM x): 751409.9 Spotted from quarters
Latitude/Longitude (decimal degrees): 38.780988 -102.105776

Surface Elevation (ft): 3945 **Water Level Change**
Well depth (ft): 420 **1 year:**
Aquifer(s): **5 year:**
10 year:

Measurements from last 10 years

Date	Depth to WL (ft)	Elev of WL (ft)	Change (ft)
1/16/1997	225.02	3719.98	-1.12
1/17/1998	226.45	3718.55	-1.43
1/21/1999	227.70	3717.30	-1.25
1/18/2000	229.45	3715.55	-1.75
12/27/2000	232.96	3712.04	-3.51
12/26/2001	234.72	3710.28	-1.76
12/26/2002	238.54	3706.46	-3.82
12/23/2003	240.23	3704.77	-1.69
12/20/2004	240.10	3704.90	0.13
4/18/2007			

All Historic Measurements



**NORTHERN HIGH PLAINS
DISTRICT: EASTERN CHEYENNE**

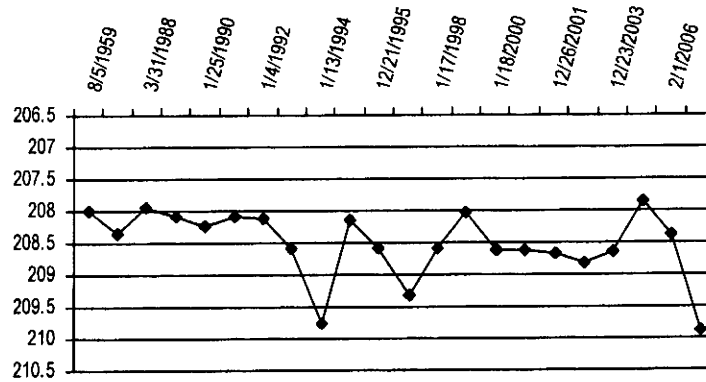
Well Name: ADAMS, L.B. **Owner:**
Permit #: - - **Location #:** SC01504223BCC **USGS Site ID:** 384350102052000
Division: 1 **Water District:** 49 **County:** CHEYENNE
Location: Q160 Q40 Q10 Section Twnshp Range PM Distance from section lines:
 NW SW SW 23 15 S 42 W S From N/S line: From EW line:
UTM Coordinates (NAD83): Northing (UTM y): 4291245.6 Easting (UTM x): 753035.1 Spotted from quarters
Latitude/Longitude (decimal degrees): 38.733665 -102.088995

Surface Elevation (ft): 3977 **Water Level Change**
Well depth (ft): 213 **1 year:** -1.50
Aquifer(s): **5 year:** -1.08
10 year: -0.57

Measurements from last 10 years

Date	Depth to WL (ft)	Elev of WL (ft)	Change (ft)
1/16/1997	209.32	3767.68	-0.74
1/17/1998	208.58	3768.42	0.74
1/21/1999	208.04	3768.96	0.54
1/18/2000	208.63	3768.37	-0.59
12/27/2000	208.62	3768.38	0.01
12/26/2001	208.68	3768.32	-0.06
12/26/2002	208.81	3768.19	-0.13
12/23/2003	208.66	3768.34	0.15
12/20/2004	207.86	3769.14	0.80
2/1/2006	208.39	3768.61	-0.53
4/17/2007	209.89	3767.11	-1.50

All Historic Measurements



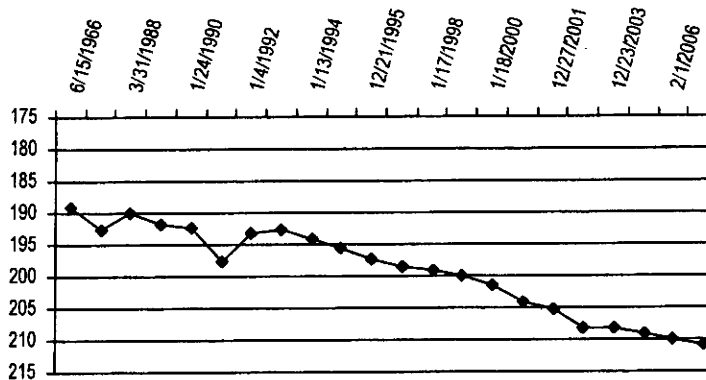
Well Name: U.S. GOVERNMENT **Owner:**
Permit #: - - **Location #:** SC01504301AAA **USGS Site ID:** 384650102100000
Division: 1 **Water District:** 49 **County:** CHEYENNE
Location: Q160 Q40 Q10 Section Twnshp Range PM Distance from section lines:
 NE NE NE 1 15 S 43 W S From N/S line: From EW line:
UTM Coordinates (NAD83): Northing (UTM y): 4296528.1 Easting (UTM x): 746135.8 Spotted from quarters
Latitude/Longitude (decimal degrees): 38.783159 -102.166395

Surface Elevation (ft): 4021 **Water Level Change**
Well depth (ft): 275 **1 year:** -0.76
Aquifer(s): **5 year:** -2.55
10 year: -12.23

Measurements from last 10 years

Date	Depth to WL (ft)	Elev of WL (ft)	Change (ft)
1/16/1997	198.55	3822.45	-1.17
1/17/1998	199.19	3821.81	-0.64
1/21/1999	200.05	3820.95	-0.86
1/18/2000	201.57	3819.43	-1.52
12/28/2000	204.14	3816.86	-2.57
12/27/2001	205.22	3815.78	-1.08
12/26/2002	208.23	3812.77	-3.01
12/23/2003	208.17	3812.83	0.06
12/15/2004	209.20	3811.80	-1.03
2/1/2006	210.02	3810.98	-0.82
4/17/2007	210.78	3810.22	-0.76

All Historic Measurements



**NORTHERN HIGH PLAINS
DISTRICT: EASTERN CHEYENNE**

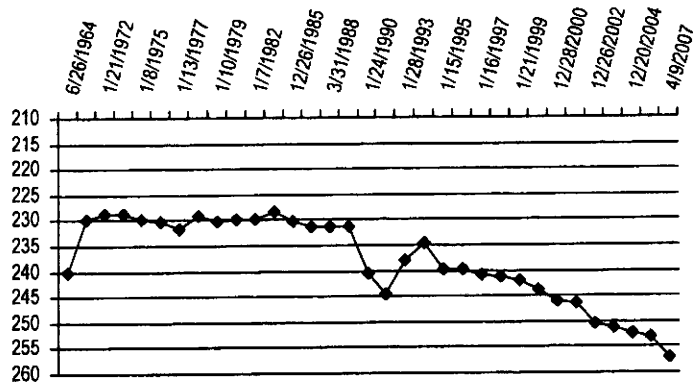
Well Name: WHEELER, GARY L. **Owner:**
Permit #: 5725 - FP - **Location #:** SC01504302BBD **USGS Site ID:** 384640102115000
Division: 1 **Water District:** 49 **County:** CHEYENNE
Location: Q160 Q40 Q10 Section Twnshp Range PM Distance from section lines:
 NW NW SE 2 15 S 43 W S **From N/S line:** **From E/W line:**
UTM Coordinates (NAD83): Northing (UTM y): 4296245.1 Easting (UTM x): 743316.2 Spotted from quarters
Latitude/Longitude (decimal degrees): 38.781394 -102.198919

Surface Elevation (ft): 4070 **Water Level Change**
Well depth (ft): 315 **1 year:** -4.00
Aquifer(s): **5 year:** -6.47
10 year: -16.21

Measurements from last 10 years

Date	Depth to WL (ft)	Elev of WL (ft)	Change (ft)
1/16/1997	240.70	3829.30	-0.98
1/17/1998	241.18	3828.82	-0.48
1/21/1999	242.13	3827.87	-0.95
1/18/2000	243.80	3826.20	-1.67
12/28/2000	246.20	3823.80	-2.40
12/27/2001	246.39	3823.61	-0.19
12/26/2002	250.44	3819.56	-4.05
12/23/2003	251.07	3818.93	-0.63
12/20/2004	252.37	3817.63	-1.30
2/1/2006	252.91	3817.09	-0.54
4/9/2007	255.91	3813.09	-4.00

All Historic Measurements



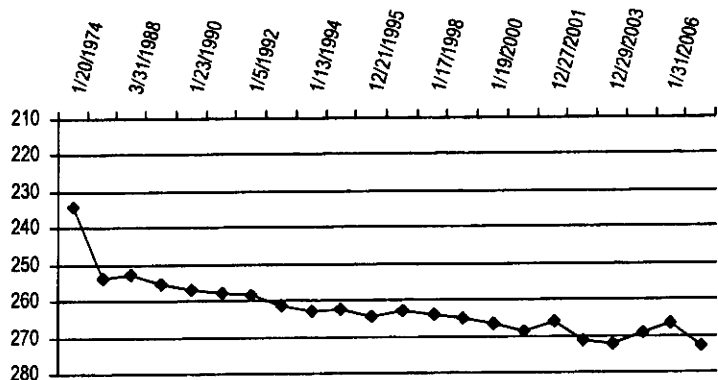
Well Name: HARMS, MELVIN B. **Owner:**
Permit #: 17469 - F - **Location #:** SC01504504BAB1 **USGS Site ID:** 384657102272101
Division: 1 **Water District:** 49 **County:** CHEYENNE
Location: Q160 Q40 Q10 Section Twnshp Range PM Distance from section lines:
 NW NE NW 4 15 S 45 W S **From N/S line:** **From E/W line:**
UTM Coordinates (NAD83): Northing (UTM y): 4295603.9 Easting (UTM x): 720926.6 Spotted from quarters
Latitude/Longitude (decimal degrees): 38.781515 -102.456627

Surface Elevation (ft): 4390 **Water Level Change**
Well depth (ft): 365 **1 year:** -5.82
Aquifer(s): **5 year:** -1.47
10 year: -9.67

Measurements from last 10 years

Date	Depth to WL (ft)	Elev of WL (ft)	Change (ft)
1/14/1997	262.90	4127.10	1.68
1/17/1998	264.19	4125.81	-1.29
1/19/1999	265.13	4124.87	-0.94
1/19/2000	266.68	4123.32	-1.55
12/28/2000	268.48	4121.52	-1.80
12/27/2001	266.11	4123.89	2.37
12/23/2002	271.10	4118.90	-4.99
12/29/2003	272.14	4117.86	-1.04
12/21/2004	269.07	4120.93	3.07
1/31/2006	266.75	4123.25	2.32
3/16/2007	272.57	4117.43	-5.82

All Historic Measurements



**NORTHERN HIGH PLAINS
DISTRICT: EASTERN CHEYENNE**

Well Name: REHFELD, E.A. **Owner:**
Permit #: 4245 - FP - **Location #:** SC01604208BBB **USGS Site ID:** 384100102093000

Division: 1 **Water District:** 49 **County:** CHEYENNE
Location: Q160 Q40 Q10 **Section:** 8 **Twnshp:** 16 S **Range:** 42 W S **PM:** **Distance from section lines:**
From N/S line: **From E/W line:**

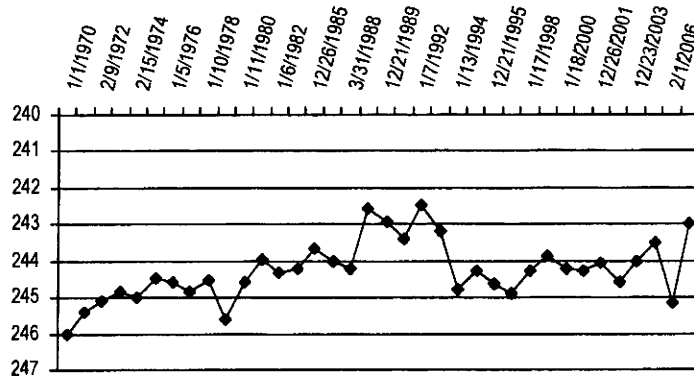
UTM Coordinates (NAD83): **Northing (UTM y):** 4285788.2 **Easting (UTM x):** 746970.8 **Spotted from quarters:**
Latitude/Longitude (decimal degrees): 38.686259 -102.160626

Surface Elevation (ft): 4065 **Water Level Change**
Well depth (ft): **1 year:** 2.13
Aquifer(s): **5 year:** 1.60
10 year: 1.90

Measurements from last 10 years

Date	Depth to WL (ft)	Elev of WL (ft)	Change (ft)
1/16/1997	244.90	3820.10	-0.29
1/17/1998	244.25	3820.75	0.65
1/21/1999	243.87	3821.13	0.38
1/18/2000	244.20	3820.80	-0.33
12/27/2000	244.26	3820.74	-0.06
12/26/2001	244.06	3820.94	0.20
12/26/2002	244.60	3820.40	-0.54
12/23/2003	244.00	3821.00	0.60
12/20/2004	243.50	3821.50	0.50
2/1/2006	245.13	3819.87	-1.63
4/17/2007	243.00	3822.00	2.13

All Historic Measurements



Kiowa County

**Northern High Plains
Designated Ground Water Basin**

THIS PAGE INTENTIONALLY BLANK

**NORTHERN HIGH PLAINS
DISTRICT: KIOWA COUNTY**

Well Name: U.S. GOVERNMENT

Owner:

Permit #: - - **Location #:** SC01704131CCC **USGS Site ID:** 383150102040000

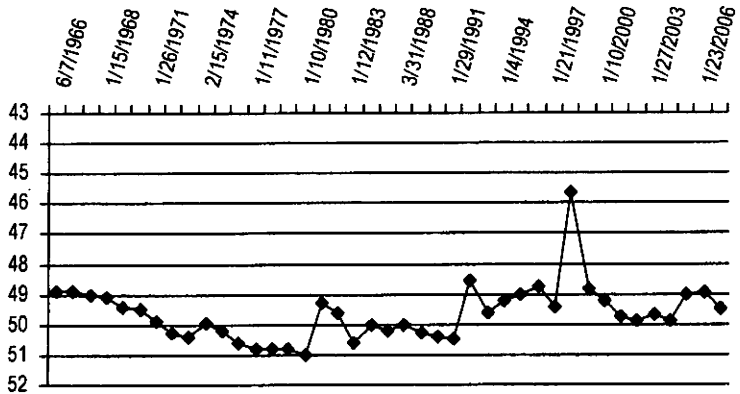
Division: 2 **Water District:** 67 **County:** KIOWA
Location: Q160 Q40 Q10 Section Twnshp Range PM Distance from section lines:
 SW SW SW 31 17 S 41 W S **From N/S line:** **From E/W line:**
UTM Coordinates (NAD83): Northing (UTM y): 4268626.2 Easting (UTM x): 755478.5 GPS
Latitude/Longitude (decimal degrees): 38.529385 -102.069227

Surface Elevation (ft): 3935 **Water Level Change**
Well depth (ft): 57 **1 year:** -0.50
Aquifer(s): **5 year:** 0.42
10 year: -0.01

Measurements from last 10 years

Date	Depth to WL (ft)	Elev of WL (ft)	Change (ft)
1/21/1997	49.45	3885.55	-0.70
1/7/1998	45.68	3889.32	3.77
1/27/1999	48.85	3886.15	-3.17
1/10/2000	49.25	3885.75	-0.40
1/22/2001	49.72	3885.28	-0.47
1/28/2002	49.88	3885.12	-0.16
1/27/2003	49.70	3885.30	0.18
1/21/2004	49.90	3885.10	-0.20
1/25/2005	48.99	3886.01	0.91
1/23/2006	48.96	3886.04	0.03
3/26/2007	49.46	3885.54	-0.50

All Historic Measurements



Well Name: ANDREWS, BILL

Owner:

Permit #: - - **Location #:** SC01904208BAB1 **USGS Site ID:** 382534102091701

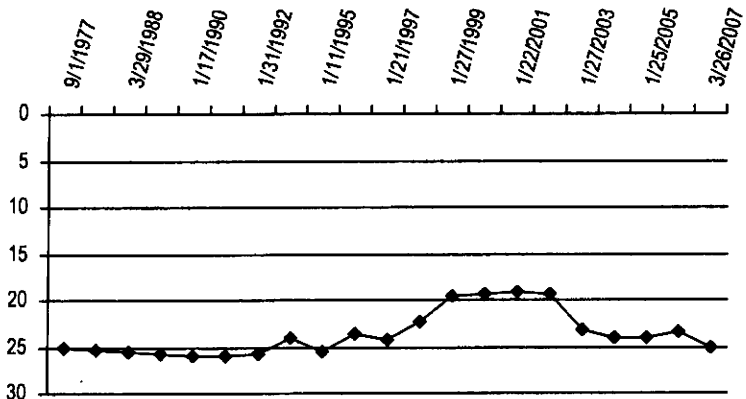
Division: 2 **Water District:** 67 **County:** KIOWA
Location: Q160 Q40 Q10 Section Twnshp Range PM Distance from section lines:
 NW NE NW 8 19 S 42 W S **From N/S line:** **From E/W line:**
UTM Coordinates (NAD83): Northing (UTM y): 4256918.0 Easting (UTM x): 748369.4 GPS
Latitude/Longitude (decimal degrees): 38.426011 -102.154835

Surface Elevation (ft): 3955 **Water Level Change**
Well depth (ft): 78 **1 year:** -1.52
Aquifer(s): **5 year:** -5.65
10 year: -0.71

Measurements from last 10 years

Date	Depth to WL (ft)	Elev of WL (ft)	Change (ft)
1/21/1997	24.30	3930.70	-0.70
1/7/1998	22.32	3932.68	1.98
1/27/1999	19.60	3935.40	2.72
1/10/2000	19.39	3935.61	0.21
1/22/2001	19.20	3935.80	0.19
1/28/2002	19.36	3935.64	-0.16
1/27/2003	23.15	3931.85	-3.79
1/21/2004	23.95	3931.05	-0.80
1/25/2005	24.06	3930.94	-0.11
1/23/2006	23.49	3931.51	0.57
3/26/2007	25.01	3929.99	-1.52

All Historic Measurements



**NORTHERN HIGH PLAINS
DISTRICT: KIOWA COUNTY**

Well Name: KOELLER, HARLEY

Owner:

Permit #: 88015 - A -

Location #: SC01904414DDA

USGS Site ID:

Division: 2

Water District: 67

County: KIOWA

Location: Q160 Q40 Q10 Section Twnshp Range PM Distance from section lines:

SE SE NE 14 19 S 44 W S From N/S line: From E/W line:

UTM Coordinates (NAD83): Northing (UTM y): 4253727.8 Easting (UTM x): 735075.4 GPS

Latitude/Longitude (decimal degrees): 38.400889 -102.308029

Surface Elevation (ft): 4420

Well depth (ft): 85

Aquifer(s):

Water Level Change

1 year: 1.03

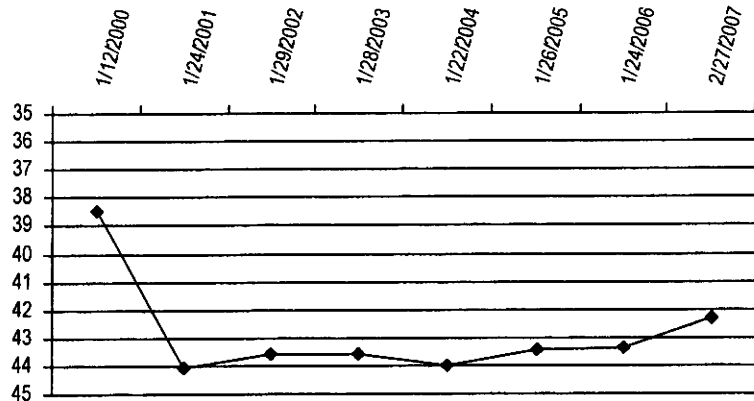
5 year: 1.29

10 year:

Measurements from last 10 years

Date	Depth to WL (ft)	Elev of WL (ft)	Change (ft)
1/12/2000	38.50	4381.50	
1/24/2001	44.11	4375.89	-5.61
1/29/2002	43.60	4376.40	0.51
1/28/2003	43.60	4376.40	0.00
1/22/2004	44.01	4375.99	-0.41
1/26/2005	43.45	4376.55	0.56
1/24/2006	43.34	4376.66	0.11
2/27/2007	42.31	4377.69	1.03

All Historic Measurements



Well Name: WELSCH, P.]

Owner:

Permit #: - -

Location #: SC02004106CBB

USGS Site ID: 382050102032000

Division: 2

Water District: 67

County: KIOWA

Location: Q160 Q40 Q10 Section Twnshp Range PM Distance from section lines:

SW NW NW 6 20 S 41 W S From N/S line: From E/W line:

UTM Coordinates (NAD83): Northing (UTM y): 4248540.8 Easting (UTM x): 756261.3 GPS

Latitude/Longitude (decimal degrees): 38.348384 -102.067587

Surface Elevation (ft): 3841

Well depth (ft): 54

Aquifer(s):

Water Level Change

1 year: -0.13

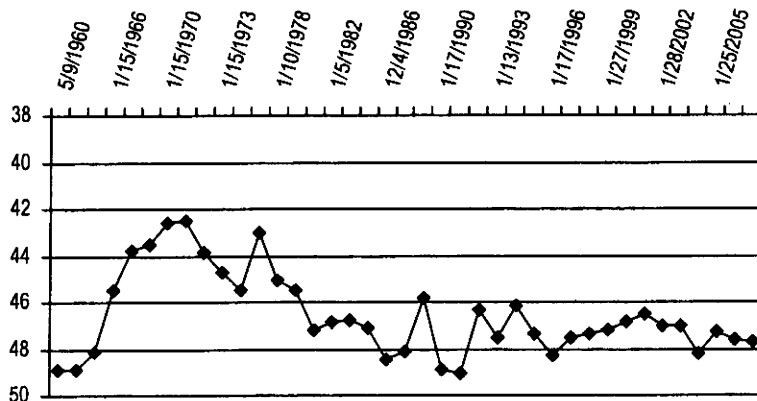
5 year: -0.69

10 year: -0.24

Measurements from last 10 years

Date	Depth to WL (ft)	Elev of WL (ft)	Change (ft)
1/21/1997	47.50	3793.50	0.80
1/7/1998	47.37	3793.63	0.13
1/27/1999	47.19	3793.81	0.18
1/11/2000	46.85	3794.15	0.34
1/22/2001	46.50	3794.50	0.35
1/28/2002	47.05	3793.95	-0.55
1/27/2003	47.05	3793.95	0.00
1/21/2004	48.18	3792.82	-1.13
1/25/2005	47.31	3793.69	0.87
1/23/2006	47.61	3793.39	-0.30
3/26/2007	47.74	3793.26	-0.13

All Historic Measurements



**NORTHERN HIGH PLAINS
DISTRICT: KIOWA COUNTY**

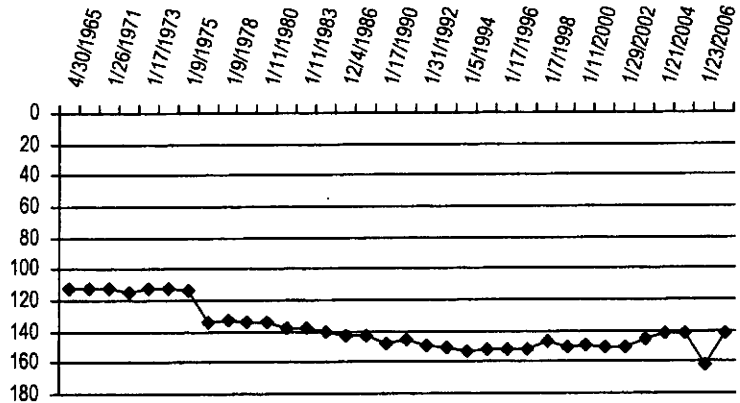
Well Name: CRUM, S. **Owner:**
Permit #: 9301 - F **Location #:** SC02004229AAD **USGS Site ID:** 381730102082000
Division: 2 **Water District:** 67 **County:** KIOWA
Location: Q160 Q40 Q10 Section Twnshp Range PM Distance from section lines:
 NE NE SE 29 20 S 42 W S **From N/S line:** **From E/W line:**
UTM Coordinates (NAD83): Northing (UTM y): 4242372.5 Easting (UTM x): 750041.2 GPS
Latitude/Longitude (decimal degrees): 38.294620 -102.140864

Surface Elevation (ft): 3855 **Water Level Change**
Well depth (ft): 240 **1 year:** 20.93
Aquifer(s): **5 year:** 8.60
10 year: 9.88

Measurements from last 10 years

Date	Depth to WL (ft)	Elev of WL (ft)	Change (ft)
1/21/1997	151.50	3703.50	0.80
1/7/1998	146.52	3708.48	4.98
1/28/1999	150.00	3705.00	-3.48
1/11/2000	149.90	3705.10	0.10
1/22/2001	151.00	3704.00	-1.10
1/29/2002	150.22	3704.78	0.78
1/27/2003	144.90	3710.10	5.32
1/21/2004	142.12	3712.88	2.78
1/25/2005	141.64	3713.36	0.48
1/23/2006	162.55	3692.45	-20.91
3/26/2007	141.62	3713.38	20.93

All Historic Measurements



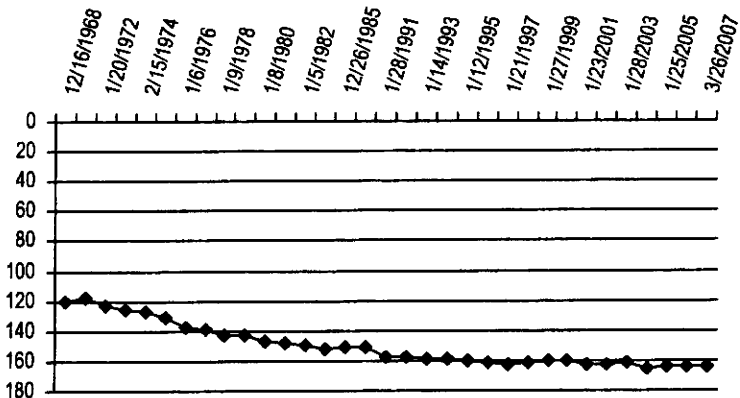
Well Name: REINERT, JAMES **Owner:**
Permit #: 13096 - F **Location #:** SC02004235CAA **USGS Site ID:** 381630102053000
Division: 2 **Water District:** 67 **County:** KIOWA
Location: Q160 Q40 Q10 Section Twnshp Range PM Distance from section lines:
 SW NE NE 35 20 S 42 W S **From N/S line:** **From E/W line:**
UTM Coordinates (NAD83): Northing (UTM y): 4240273.5 Easting (UTM x): 754202.2 GPS
Latitude/Longitude (decimal degrees): 38.274558 -102.094095

Surface Elevation (ft): 3785 **Water Level Change**
Well depth (ft): 223 **1 year:** -0.71
Aquifer(s): **5 year:** -2.40
10 year: -2.55

Measurements from last 10 years

Date	Depth to WL (ft)	Elev of WL (ft)	Change (ft)
1/21/1997	162.15	3622.85	-0.70
1/7/1998	161.34	3623.66	0.81
1/27/1999	160.20	3624.80	1.14
1/11/2000	160.37	3624.63	-0.17
1/23/2001	162.45	3622.55	-2.08
1/29/2002	162.30	3622.70	0.15
1/28/2003	161.95	3623.05	0.35
1/21/2004	164.85	3620.15	-2.90
1/25/2005	164.56	3620.44	0.29
1/23/2006	163.99	3621.01	0.57
3/26/2007	164.70	3620.30	-0.71

All Historic Measurements



**NORTHERN HIGH PLAINS
DISTRICT: KIOWA COUNTY**

Well Name: BURROWS, JACK

Owner:

Permit #: - - **Location #:** SC02004311CAA **USGS Site ID:**

Division: 2 **Water District:** 67 **County:** KIOWA
Location: Q160 Q40 Q10 Section Twnshp Range PM Distance from section lines:
 SW NE NE 11 20 S 43 W S **From N/S line:** **From E/W line:**
UTM Coordinates (NAD83): Northing (UTM y): 4246733.0 Easting (UTM x): 744133.0 GPS
Latitude/Longitude (decimal degrees): 38.335500 -102.206840

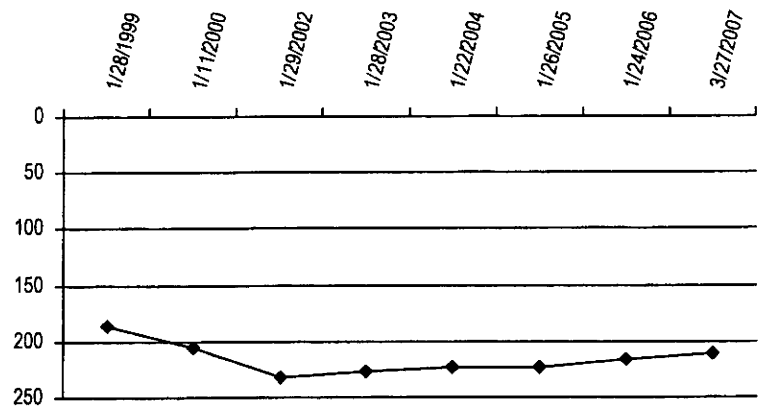
Surface Elevation (ft):
Well depth (ft): 250
Aquifer(s):

Water Level Change
1 year: 4.40
5 year: 21.08
10 year:

Measurements from last 10 years

Date	Depth to WL (ft)	Elev of WL (ft)	Change (ft)
1/28/1999	186.91		
1/11/2000	205.10		-18.19
1/29/2002	232.60		-27.50
1/28/2003	226.80		5.80
1/22/2004	223.44		3.36
1/26/2005	224.28		-0.84
1/24/2006	215.92		8.36
3/27/2007	211.52		4.40

All Historic Measurements



Well Name: YOUNG COLORADO FARMS

Owner:

Permit #: 14475 - F - **Location #:** SC02004314DD **USGS Site ID:**

Division: 2 **Water District:** 67 **County:** KIOWA
Location: Q160 Q40 Q10 Section Twnshp Range PM Distance from section lines:
 SE SE 14 20 S 43 W S **From N/S line:** **From E/W line:**
UTM Coordinates (NAD83): Northing (UTM y): 4244212.0 Easting (UTM x): 745132.0 GPS
Latitude/Longitude (decimal degrees):

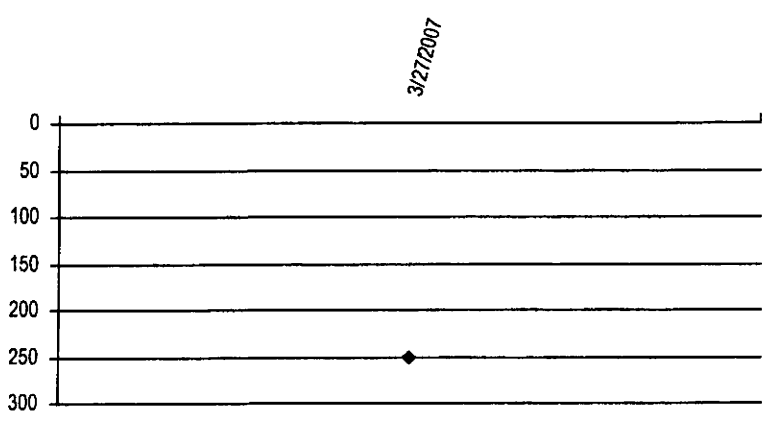
Surface Elevation (ft): 3960
Well depth (ft): 306
Aquifer(s): OGALLALA

Water Level Change
1 year:
5 year:
10 year:

Measurements from last 10 years

Date	Depth to WL (ft)	Elev of WL (ft)	Change (ft)
3/27/2007	251.37	3708.63	

All Historic Measurements



**NORTHERN HIGH PLAINS
DISTRICT: KIOWA COUNTY**

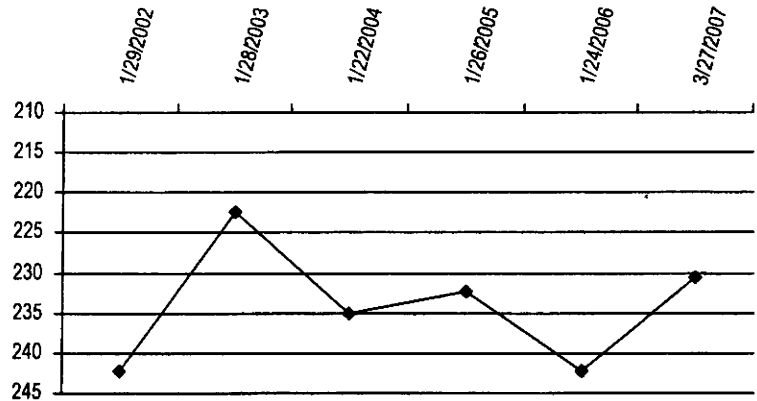
Well Name: SUTFIN **Owner:**
Permit #: 13563 - F **Location #:** SC02004324BCC1 **USGS Site ID:**
Division: 2 **Water District:** 67 **County:** KIOWA
Location: Q160 Q40 Q10 Section Twnshp Range PM Distance from section lines:
 NW SW SW 24 20 S 43 W S **From N/S line:** **From E/W line:**
UTM Coordinates (NAD83): Northing (UTM y): 4243395.4 Easting (UTM x): 745245.1 GPS
Latitude/Longitude (decimal degrees): 38.305151 -102.195289

Surface Elevation (ft): 3950 **Water Level Change**
Well depth (ft): 305 **1 year:** 11.76
Aquifer(s): **5 year:** 11.76
10 year:

Measurements from last 10 years

Date	Depth to WL (ft)	Elev of WL (ft)	Change (ft)
1/29/2002	242.25	3707.75	
1/28/2003	222.40	3727.60	19.85
1/22/2004	234.98	3715.02	-12.58
1/26/2005	232.31	3717.69	2.67
1/24/2006	242.25	3707.75	-9.94
3/27/2007	230.49	3719.51	11.76

All Historic Measurements



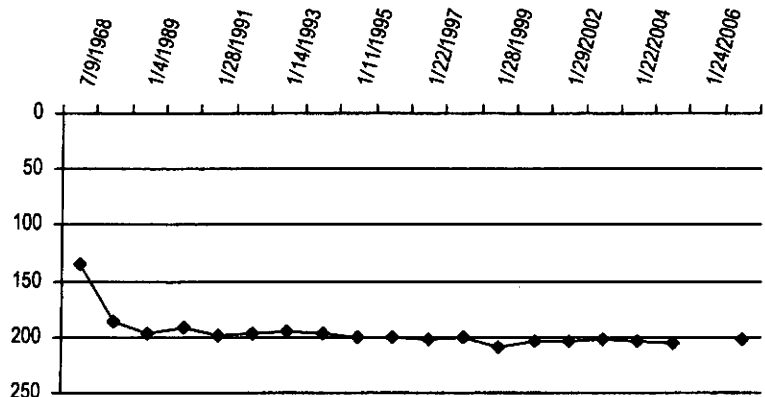
Well Name: DREILING, ANTON F. **Owner:**
Permit #: 12801 - F **Location #:** SC02004334DDD **USGS Site ID:** 381610102124000
Division: 2 **Water District:** 67 **County:** KIOWA
Location: Q160 Q40 Q10 Section Twnshp Range PM Distance from section lines:
 SE SE SE 34 20 S 43 W S **From N/S line:** **From E/W line:**
UTM Coordinates (NAD83): Northing (UTM y): 4239278.2 Easting (UTM x): 743723.1 GPS
Latitude/Longitude (decimal degrees): 38.268504 -102.214095

Surface Elevation (ft): 3885 **Water Level Change**
Well depth (ft): 238 **1 year:**
Aquifer(s): **5 year:** 0.33
10 year: -1.08

Measurements from last 10 years

Date	Depth to WL (ft)	Elev of WL (ft)	Change (ft)
1/22/1997	201.90	3683.10	-1.25
1/8/1998	199.68	3685.32	2.22
1/28/1999	208.59	3676.41	-8.91
1/23/2001	203.40	3681.60	5.19
1/29/2002	203.31	3681.69	0.09
1/28/2003	203.00	3682.00	0.31
1/22/2004	203.12	3681.88	-0.12
1/26/2005	205.92	3679.08	-2.80
1/24/2006			
3/26/2007	202.98	3682.02	

All Historic Measurements



**NORTHERN HIGH PLAINS
DISTRICT: KIOWA COUNTY**

Well Name: WILSON, DEWEY **Owner:**
Permit #: 13079 - F - **Location #:** SC02004414BAA **USGS Site ID:** 381930102190000

Division: 2 **Water District:** 67 **County:** KIOWA
Location: Q160 Q40 Q10 Section Twnshp Range PM Distance from section lines:
 NW NE NE 14 20 S 44 W S **From N/S line:** **From E/W line:**

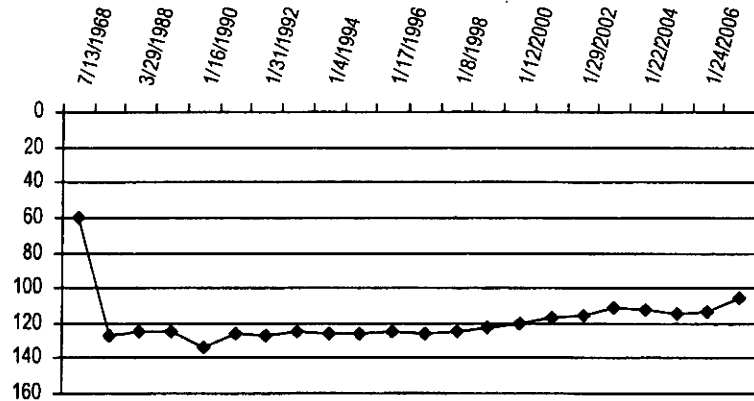
UTM Coordinates (NAD83): Northing (UTM y): 4245369.4 Easting (UTM x): 734648.3 GPS
Latitude/Longitude (decimal degrees): 38.325756 -102.315698

Surface Elevation (ft): 4005 **Water Level Change**
Well depth (ft): 192 **1 year:** 7.49
Aquifer(s): **5 year:** 9.99
10 year: 20.06

Measurements from last 10 years

Date	Depth to WL (ft)	Elev of WL (ft)	Change (ft)
1/22/1997	125.53	3879.47	-0.75
1/8/1998	124.68	3880.32	0.85
1/28/1999	122.21	3882.79	2.47
1/12/2000	120.54	3884.46	1.67
1/24/2001	117.28	3887.72	3.26
1/29/2002	115.46	3889.54	1.82
1/28/2003	111.58	3893.42	3.88
1/22/2004	112.33	3892.67	-0.75
1/26/2005	114.24	3890.76	-1.91
1/24/2006	112.96	3892.04	1.28
3/27/2007	105.47	3899.53	7.49

All Historic Measurements



Well Name: PREISSER, J.G. **Owner:**
Permit #: 10381 - F - **Location #:** SC02004436BBD **USGS Site ID:** 381650102180000

Division: 2 **Water District:** 67 **County:** KIOWA
Location: Q160 Q40 Q10 Section Twnshp Range PM Distance from section lines:
 NW NW SE 36 20 S 44 W S **From N/S line:** **From E/W line:**

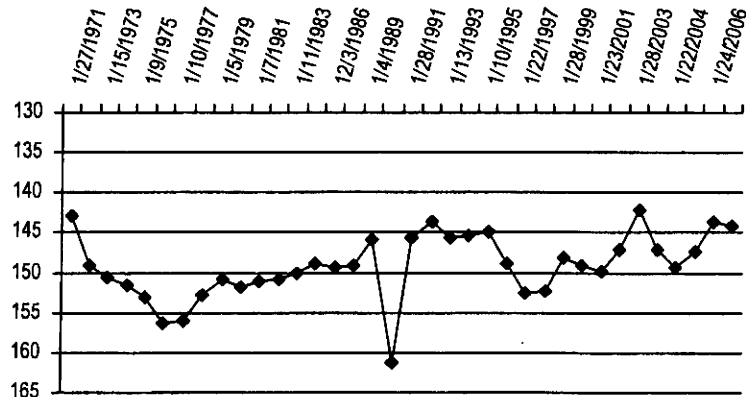
UTM Coordinates (NAD83): Northing (UTM y): 4240290.2 Easting (UTM x): 736061.1 GPS
Latitude/Longitude (decimal degrees): 38.279660 -102.301247

Surface Elevation (ft): 3885 **Water Level Change**
Well depth (ft): 200 **1 year:** -0.61
Aquifer(s): **5 year:** 2.80
10 year: 8.42

Measurements from last 10 years

Date	Depth to WL (ft)	Elev of WL (ft)	Change (ft)
1/22/1997	152.65	3732.35	-3.80
1/8/1998	152.22	3732.78	0.43
1/28/1999	148.18	3736.82	4.04
1/12/2000	149.05	3735.95	-0.87
1/23/2001	149.90	3735.10	-0.85
1/29/2002	147.03	3737.97	2.87
1/28/2003	142.10	3742.90	4.93
1/29/2003	147.03	3737.97	-4.93
1/22/2004	149.41	3735.59	-2.38
1/26/2005	147.34	3737.66	2.07
1/24/2006	143.62	3741.38	3.72
2/27/2007	144.23	3740.77	-0.61

All Historic Measurements



Prowers County

**Northern High Plains
Designated Ground Water Basin**

THIS PAGE INTENTIONALLY BLANK

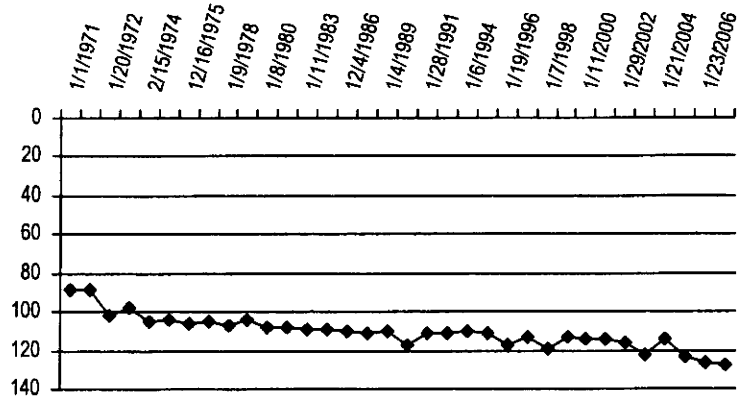
**NORTHERN HIGH PLAINS
DISTRICT: PROWERS COUNTY**

Well Name: WILCOXEN, J. **Owner:**
Permit #: 11891 - F **Location #:** SC02104106ADC **USGS Site ID:** 381530102035000
Division: 2 **Water District:** 67 **County:** PROWERS
Location: Q160 Q40 Q10 Section Twnshp Range PM Distance from section lines:
 NE SE SW 6 21 S 41 W S **From N/S line:** **From E/W line:**
UTM Coordinates (NAD83): Northing (UTM y): 4238046.5 Easting (UTM x): 756612.2 GPS
Latitude/Longitude (decimal degrees): 38.253829 -102.067385
Surface Elevation (ft): 3755 **Water Level Change**
Well depth (ft): 155 **1 year:** -1.01
Aquifer(s): **5 year:** -11.33
10 year: -14.79

Measurements from last 10 years

Date	Depth to WL (ft)	Elev of WL (ft)	Change (ft)
1/21/1997	112.90	3642.10	4.85
1/7/1998	119.83	3635.17	-6.93
1/27/1999	113.32	3641.68	6.51
1/11/2000	114.00	3641.00	-0.68
1/23/2001	114.30	3640.70	-0.30
1/29/2002	116.36	3638.64	-2.06
1/28/2003	122.13	3632.87	-5.77
1/21/2004	114.45	3640.55	7.68
1/25/2005	123.12	3631.88	-8.67
1/23/2006	126.68	3628.32	-3.56
3/26/2007	127.69	3627.31	-1.01

All Historic Measurements

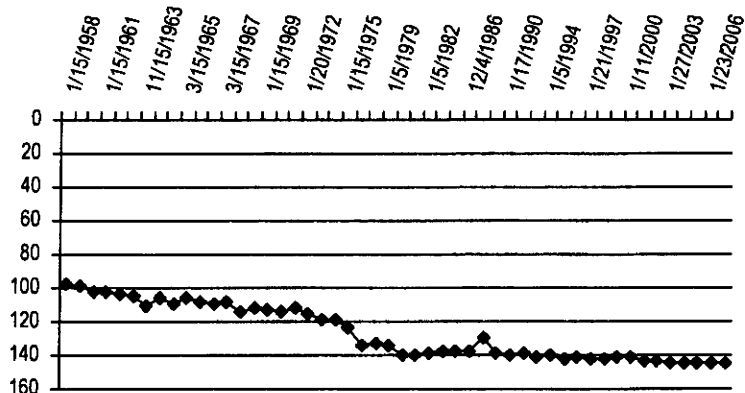


Well Name: BUTLER BROTHERS **Owner:**
Permit #: - **Location #:** SC02104202BBA **USGS Site ID:** 381600102064000
Division: 2 **Water District:** 67 **County:** PROWERS
Location: Q160 Q40 Q10 Section Twnshp Range PM Distance from section lines:
 NW NW NE 2 21 S 42 W S **From N/S line:** **From E/W line:**
UTM Coordinates (NAD83): Northing (UTM y): 4239008.4 Easting (UTM x): 752391.1 GPS
Latitude/Longitude (decimal degrees): 38.263682 -102.115224
Surface Elevation (ft): 3775 **Water Level Change**
Well depth (ft): 184 **1 year:** 0.11
Aquifer(s): **5 year:** -1.28
10 year: -2.63

Measurements from last 10 years

Date	Depth to WL (ft)	Elev of WL (ft)	Change (ft)
1/21/1997	142.10	3632.90	-0.50
1/7/1998	142.15	3632.85	-0.05
1/27/1999	141.69	3633.31	0.46
1/11/2000	141.70	3633.30	-0.01
1/23/2001	143.57	3631.43	-1.87
1/29/2002	143.45	3631.55	0.12
1/27/2003	144.68	3630.32	-1.23
1/21/2004	144.80	3630.20	-0.12
1/25/2005	144.56	3630.44	0.24
1/23/2006	144.84	3630.16	-0.28
3/26/2007	144.73	3630.27	0.11

All Historic Measurements



**NORTHERN HIGH PLAINS
DISTRICT: PROWERS COUNTY**

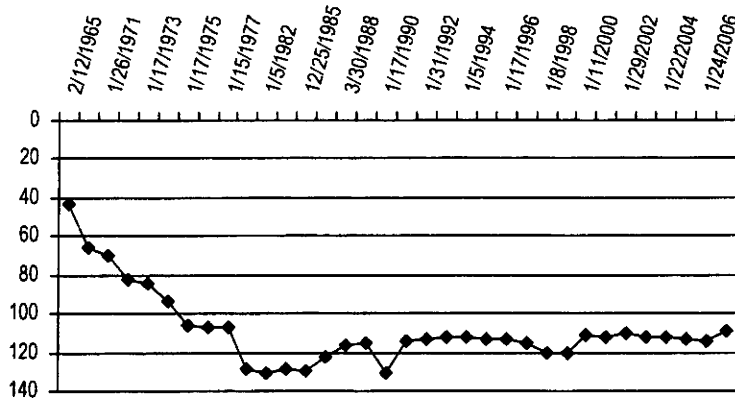
Well Name: BURNETT, D. **Owner:**
Permit #: 6816 - F - **Location #:** SC02104206CCB **USGS Site ID:** 381520102112000
Division: 2 **Water District:** 67 **County:** PROWERS
Location: Q160 Q40 Q10 Section **Twnshp** Range **PM** Distance from section lines:
 SW SW NW 6 21 S 42 W S **From N/S line:** **From E/W line:**
UTM Coordinates (NAD83): **Northing (UTM y):** 4237087.2 **Easting (UTM x):** 745705.0 **GPS**
Latitude/Longitude (decimal degrees): 38.248241 -102.192225

Surface Elevation (ft): 3825 **Water Level Change**
Well depth (ft): 172 **1 year:** 5.80
Aquifer(s): **5 year:** 1.51
10 year: 6.11

Measurements from last 10 years

Date	Depth to WL (ft)	Elev of WL (ft)	Change (ft)
1/22/1997	114.80	3710.20	-1.55
1/8/1998	120.08	3704.92	-5.28
1/27/1999	120.82	3704.18	-0.74
1/11/2000	111.36	3713.64	9.46
1/23/2001	112.70	3712.30	-1.34
1/29/2002	110.20	3714.80	2.50
1/28/2003	112.20	3712.80	-2.00
1/22/2004	112.48	3712.52	-0.28
1/26/2005	113.12	3711.88	-0.64
1/24/2006	114.49	3710.51	-1.37
3/26/2007	108.69	3716.31	5.80

All Historic Measurements



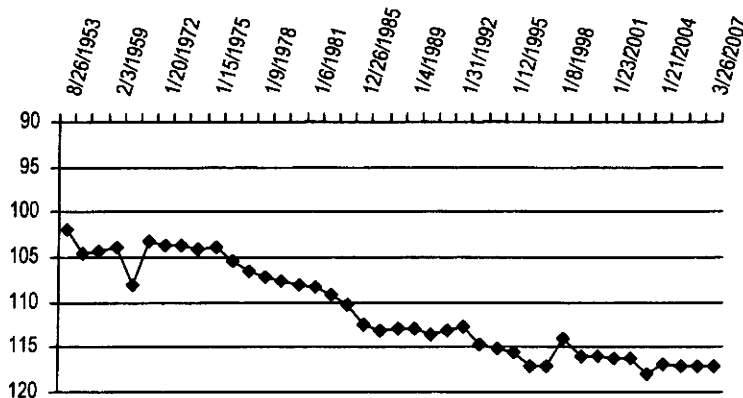
Well Name: CAMPBELL, ROY **Owner:**
Permit #: - - **Location #:** SC02104224DDA1 **USGS Site ID:** 381220102045801
Division: 2 **Water District:** 67 **County:** PROWERS
Location: Q160 Q40 Q10 Section **Twnshp** Range **PM** Distance from section lines:
 SE SE NE 24 21 S 42 W S **From N/S line:** **From E/W line:**
UTM Coordinates (NAD83): **Northing (UTM y):** 4232653.3 **Easting (UTM x):** 755407.1 **GPS**
Latitude/Longitude (decimal degrees): 38.205629 -102.083081

Surface Elevation (ft): 3740 **Water Level Change**
Well depth (ft): 132 **1 year:** 0.03
Aquifer(s): **5 year:** -0.75
10 year: -0.01

Measurements from last 10 years

Date	Depth to WL (ft)	Elev of WL (ft)	Change (ft)
1/22/1997	117.10	3622.90	0.00
1/8/1998	114.14	3625.86	2.96
1/27/1999	116.12	3623.88	-1.98
1/11/2000	116.05	3623.95	0.07
1/23/2001	116.28	3623.72	-0.23
1/29/2002	116.36	3623.64	-0.08
1/28/2003	117.92	3622.08	-1.56
1/21/2004	116.87	3623.13	1.05
1/25/2005	117.07	3622.93	-0.20
1/23/2006	117.14	3622.86	-0.07
3/26/2007	117.11	3622.89	0.03

All Historic Measurements



**NORTHERN HIGH PLAINS
DISTRICT: PROWERS COUNTY**

Well Name: SUN VUE FARMS

Owner:

Permit #: 9664 - F -

Location #: SC02104232ADC

USGS Site ID: 381053102090300

Division: 2 **Water District:** 67 **County:** PROWERS

Location: Q160 Q40 Q10 Section Twnshp Range PM Distance from section lines:
NE SE SW 32 21 S 42 W S From N/S line: From E/W line:

UTM Coordinates (NAD83): Northing (UTM y): 4229686.1 Easting (UTM x): 748726.1 GPS

Latitude/Longitude (decimal degrees): 38.180789 -102.160334

Surface Elevation (ft): 3665

Well depth (ft): 148

Aquifer(s):

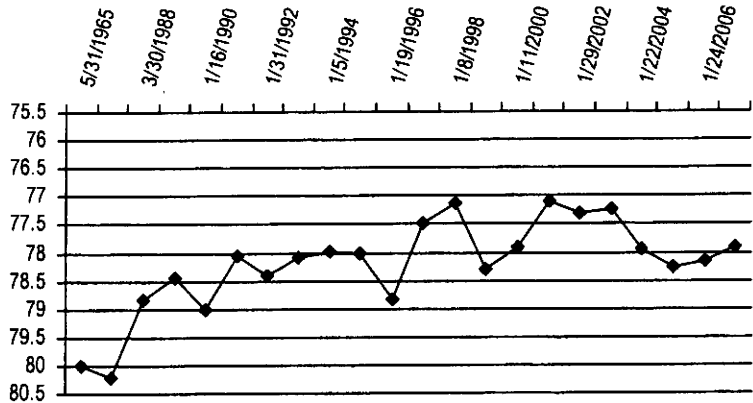
Water Level Change

1 year: 0.25
5 year: -0.58
10 year: -0.40

Measurements from last 10 years

Date	Depth to WL (ft)	Elev of WL (ft)	Change (ft)
1/22/1997	77.50	3587.50	1.35
1/8/1998	77.12	3587.88	0.38
1/27/1999	78.30	3586.70	-1.18
1/11/2000	77.91	3587.09	0.39
1/23/2001	77.10	3587.90	0.81
1/29/2002	77.32	3587.68	-0.22
1/28/2003	77.23	3587.77	0.09
1/22/2004	77.94	3587.06	-0.71
1/25/2005	78.26	3586.74	-0.32
1/24/2006	78.15	3586.85	0.11
3/26/2007	77.90	3587.10	0.25

All Historic Measurements



Well Name: HALLOCK, L.

Owner:

Permit #: 13121 - F -

Location #: SC02104304DCD

USGS Site ID: 381500102150000

Division: 2 **Water District:** 67 **County:** PROWERS

Location: Q160 Q40 Q10 Section Twnshp Range PM Distance from section lines:
SE SW SE 4 21 S 43 W S From N/S line: From E/W line:

UTM Coordinates (NAD83): Northing (UTM y): 4236684.0 Easting (UTM x): 740297.0 GPS

Latitude/Longitude (decimal degrees): 38.246074 -102.254095

Surface Elevation (ft): 3830

Well depth (ft): 150

Aquifer(s):

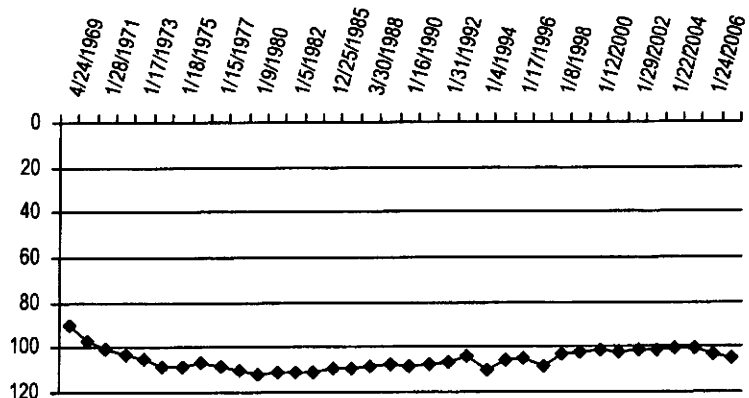
Water Level Change

1 year: -1.73
5 year: -3.19
10 year: 3.91

Measurements from last 10 years

Date	Depth to WL (ft)	Elev of WL (ft)	Change (ft)
1/22/1997	108.90	3721.10	-3.70
1/8/1998	103.62	3726.38	5.28
1/28/1999	102.73	3727.27	0.89
1/12/2000	101.10	3728.90	1.63
1/23/2001	102.40	3727.60	-1.30
1/29/2002	101.80	3728.20	0.60
1/28/2003	101.30	3728.70	0.50
1/22/2004	100.27	3729.73	1.03
1/26/2005	100.76	3729.24	-0.49
1/24/2006	103.26	3726.74	-2.50
3/26/2007	104.99	3725.01	-1.73

All Historic Measurements



**NORTHERN HIGH PLAINS
DISTRICT: PROWERS COUNTY**

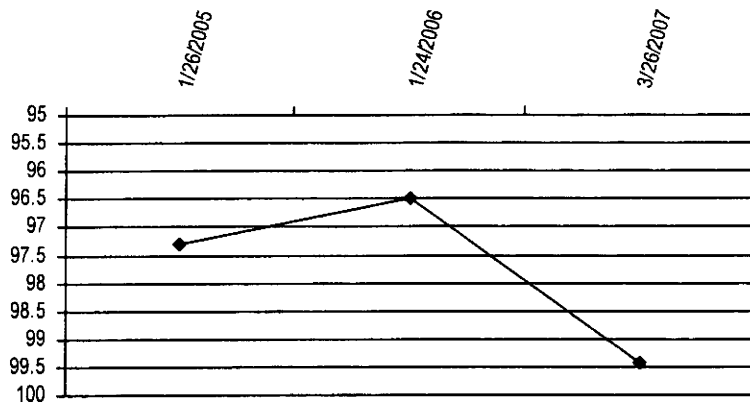
Well Name: SCHLATTER **Owner:**
Permit #: 4710 - F - **Location #:** SC02104305DDC **USGS Site ID:**
Division: 1 **Water District:** 67 **County:** PROWERS
Location: Q160 Q40 Q10 Section Twnshp Range PM Distance from section lines:
 SE SE SW 5 21 S 43 W S **From N/S line:** **From E/W line:**
UTM Coordinates (NAD83): Northing (UTM y): 4236632.0 Easting (UTM x): 738893.0 GPS
Latitude/Longitude (decimal degrees): 38.245980 -102.270140

Surface Elevation (ft): 3834 **Water Level Change**
Well depth (ft): 156 **1 year:** -2.93
Aquifer(s): OGALLALA **5 year:**
10 year:

Measurements from last 10 years

Date	Depth to WL (ft)	Elev of WL (ft)	Change (ft)
1/26/2005	97.32	3736.68	
1/24/2006	96.49	3737.51	0.83
3/26/2007	99.42	3734.58	-2.93

All Historic Measurements



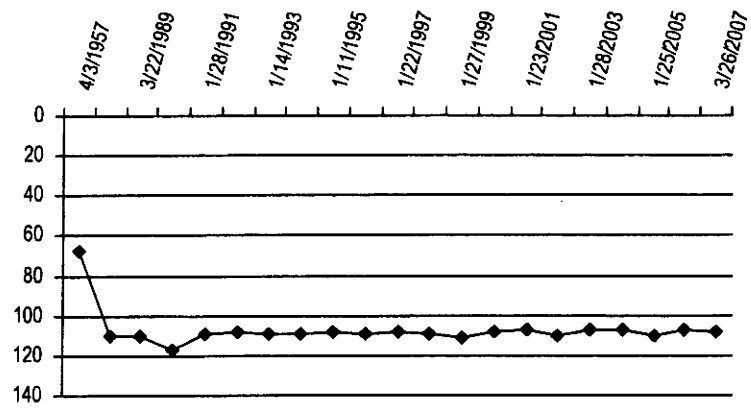
Well Name: REYNOLDS, LEROY **Owner:**
Permit #: 4541 - R - **Location #:** SC02104324BBB **USGS Site ID:** 381300102123000
Division: 2 **Water District:** 67 **County:** PROWERS
Location: Q160 Q40 Q10 Section Twnshp Range PM Distance from section lines:
 NW NW NW 24 21 S 43 W S **From N/S line:** **From E/W line:**
UTM Coordinates (NAD83): Northing (UTM y): 4233523.0 Easting (UTM x): 744199.0 GPS
Latitude/Longitude (decimal degrees): 38.216568 -102.210643

Surface Elevation (ft): 3750 **Water Level Change**
Well depth (ft): 134 **1 year:** -0.94
Aquifer(s): **5 year:** 1.76
10 year: -0.29

Measurements from last 10 years

Date	Depth to WL (ft)	Elev of WL (ft)	Change (ft)
1/22/1997	107.90	3642.10	1.40
1/8/1998	109.50	3640.50	-1.60
1/27/1999	111.15	3638.85	-1.65
1/11/2000	107.75	3642.25	3.40
1/23/2001	107.70	3642.30	0.05
1/29/2002	109.95	3640.05	-2.25
1/28/2003	107.40	3642.60	2.55
1/22/2004	107.33	3642.67	0.07
1/25/2005	109.91	3640.09	-2.58
1/24/2006	107.25	3642.75	2.66
3/26/2007	108.19	3641.81	-0.94

All Historic Measurements



**NORTHERN HIGH PLAINS
DISTRICT: PROWERS COUNTY**

Well Name: FREY, W.R.

Owner:

Permit #: 11456 - F

Location #: SC02204202BCA

USGS Site ID: 381020102063000

Division: 2 **Water District:** 67 **County:** PROWERS

Location: Q160 Q40 Q10 Section Twnshp Range PM Distance from section lines:
NW SW NE 2 22 S 42 W S From N/S line: From E/W line:

UTM Coordinates (NAD83): Northing (UTM y): 4228457.1 Easting (UTM x): 752672.1 GPS

Latitude/Longitude (decimal degrees): 38.168630 -102.115771

Surface Elevation (ft): 3630

Well depth (ft): 134

Aquifer(s):

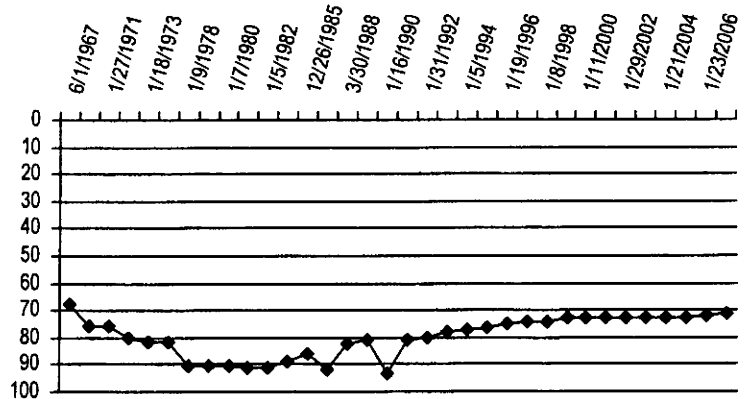
Water Level Change

1 year: 0.55
5 year: 1.25
10 year: 2.90

Measurements from last 10 years

Date	Depth to WL (ft)	Elev of WL (ft)	Change (ft)
1/22/1997	74.55	3555.45	0.75
1/8/1998	73.90	3556.10	0.65
1/27/1999	72.90	3557.10	1.00
1/11/2000	72.54	3557.46	0.36
1/23/2001	72.50	3557.50	0.04
1/29/2002	72.90	3557.10	-0.40
1/28/2003	72.80	3557.20	0.10
1/21/2004	72.87	3557.13	-0.07
1/25/2005	72.44	3557.56	0.43
1/23/2006	72.20	3557.80	0.24
2/27/2007	71.65	3558.35	0.55

All Historic Measurements



Well Name: SEYBERT, GERALD

Owner:

Permit #:

Location #: SC02204202CCC

USGS Site ID:

Division: 2 **Water District:** 67 **County:** PROWERS

Location: Q160 Q40 Q10 Section Twnshp Range PM Distance from section lines:
SW SW SW 2 22 S 42 W S From N/S line: From E/W line:

UTM Coordinates (NAD83): Northing (UTM y): 4227619.1 Easting (UTM x): 752413.1 GPS

Latitude/Longitude (decimal degrees): 38.161159 -102.119021

Surface Elevation (ft):

Well depth (ft):

Aquifer(s):

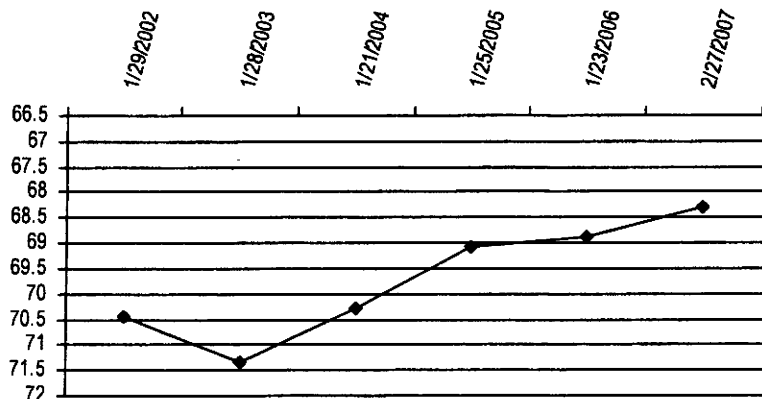
Water Level Change

1 year: 0.58
5 year: 2.13
10 year:

Measurements from last 10 years

Date	Depth to WL (ft)	Elev of WL (ft)	Change (ft)
1/29/2002	70.44		
1/28/2003	71.32		-0.88
1/21/2004	70.29		1.03
1/25/2005	69.08		1.21
1/23/2006	68.89		0.19
2/27/2007	68.31		0.58

All Historic Measurements



THIS PAGE INTENTIONALLY BLANK