

SEO LIBRARY REFERENCE COPY  
ONLY  
(DO NOT GIVE OUT)

**GROUND WATER LEVELS  
in the  
NORTHERN HIGH PLAINS  
DESIGNATED GROUND WATER BASIN  
2006**



by  
Michael P Schaub

**Bill Owens  
Governor**

**Russell George  
Director**

**Hal D. Simpson  
State Engineer**

**Dave McElhaney  
Project Manager**

**GROUND WATER LEVELS  
IN THE  
NORTHERN HIGH PLAINS  
DESIGNATED BASIN**

**2006**

**COLORADO DEPARTMENT OF NATURAL RESOURCES  
DIVISION OF WATER RESOURCES  
OFFICE OF THE STATE ENGINEER**

**Bill Owens  
Governor**

**Russell George  
Director**

**Hal D. Simpson  
State Engineer**

**Dave McElhaney  
Project Manager**

**THIS PAGE INTENTIONALLY BLANK**

## **INTRODUCTION**

This report contains the results of water level measurements of wells in the Northern High Plains Designated Ground Water Basin made during the winter of 2005-06. Data were collected in cooperation with the W-Y, Frenchman, Central Yuma, Sand Hills, Marks Butte, Arikaree and Plains Ground Water Management Districts, and local well owners and users. Funding for this project was supplied in part from well permit fees collected and managed by the Office of the State Engineer as a result of the passage of Senate Bill 200 during the 1987 legislative session. This bill authorized the Office of the State Engineer to establish and maintain a water level monitoring network throughout the state to obtain information on ground water conditions, to establish ground water trends and to manage the ground water resources of the state.

A new report format was created for the 2004 report and this format is continued in the 2006 report. This is the result of placing all statewide water level data into **HYDROBASE**, which is a uniform database for all data collected and managed by the Division of Water Resources. Tabular data are presented for each well for the previous 10 years and graphical data are presented for the entire period of record. It is anticipated that continual improvements in data presentation and format will be made in future editions of this report. The report is organized by Ground Water Management District and sorted by location within the district.

Copies of this report are available for inspection in the offices of the local ground water management districts as well as the Office of the State Engineer. Copies can be purchased from the Office of the State Engineer, 1313 Sherman Street, Room 821, Denver, Colorado 80203, for a fee to cover the cost of printing and handling. Additionally, this data may be accessed on the internet at the Colorado Decision Support System website <http://cdss.state.co.us> and can be exported to a number of different formats.

**THIS PAGE INTENTIONALLY BLANK**

## ***DISCUSSION***

During the winter of 2005-06, water levels were obtained for approximately 650 wells in the Northern High Plains Designated Ground Water Basin. An attempt was made to measure all the wells within an eight-week period beginning in mid-December 2005. Most wells were measured by mid-February 2006. By measuring the wells in a short time period, it is hoped that seasonal fluctuations will be minimized and that the hydrographs and comparison of water level change will more accurately reflect the true ground water conditions. Throughout the Northern High Plains, the water levels continue to show the regional decline that is to be expected when water is being "mined."

The well hydrographs contained in the report show water level trends throughout the basin. The average rate of decline during over the past year was -0.85 feet. This represents removal of approximately 765,000 acre-feet from storage. A decline of one foot is equal to a depletion from storage of approximately 900,000 acre-feet. Over the past five years (2001 to 2006), the basin-wide water level has declined an average of approximately 6.60 feet, representing a depletion of approximately 5,940,000 acre-feet or more than five percent of the estimated 1965 storage in the aquifer. The depletion for the past ten years (1996 to 2006) indicates that more than 9,045,000 acre-feet have been removed from storage (decline of 10.05 feet). This equates to a rate of depletion of a little more than one-half percent per year.

The original basin designation allowed for a depletion of 40 percent in 25 years. This was amended in 1990 to allow a depletion of 40 percent in 100 years. At the 10-year average rate, the basin is being depleted at the rate of 50 percent in 100 years. This figure is somewhat misleading in that some areas in the basin are experiencing much higher rates of depletion due to a lesser saturated thickness and the fact that 2000 to 2003 were extremely dry years.

**THIS PAGE INTENTIONALLY BLANK**

## **CONTENTS**

**INTRODUCTION**

**DISCUSSION**

**TABLE 1 Water Level Changes 1997 to 2006**

**Water Level Data for the Marks Butte Ground Water Management District**

**Water Level Data for the Frenchman Ground Water Management District**

**Water Level Data for the Central Yuma Ground Water Management District**

**Water Level Data for the Sand Hills Ground Water Management District**

**Water Level Data for the W-Y Ground Water Management District**

**Water Level Data for Western Washington County**

**Water Level Data for the Arikaree Ground Water Management District**

**Water Level Data for the Plains Ground Water Management District**

**Water Level Data for the East Cheyenne Ground Water Management District**

**Water Level Data for Kiowa County**

**Water Level Data for Prowers County**



**THIS PAGE INTENTIONALLY BLANK**

DISTRICT	# of Wells Measured	Change 2006/2005	Change 2005/2004	Change 2003/2004	Change 2002/2003	Change 2001/2002	Change 2000/2001	Change 1999/2000	Change 1998/1999	Change 1997/1998	5 year change	Ave./year 5 years	10 year change	Ave./year 10 years
MARKS BUTTE	16	-0.73	-0.69	-0.15	-0.35	-0.94	1.48	-0.12	1.12	-1.12	-2.86	-0.57	-0.15	-0.02
FRENCHMAN	87	-1.12	-1.27	-0.92	-1.48	-1.21	-1.81	-0.42	0.20	-1.26	-6.00	-1.20	-9.29	-0.93
SANDHILLS	46	-1.71	-1.61	-0.92	-4.06	-1.8	-2.29	-1.1	-1.65	-1.65	-10.10	-2.02	-16.79	-1.68
CENTRAL YUMA	61	-0.9	-1.21	0.13	-3.34	-0.91	-1.91	-0.8	-1.21	-0.68	-6.23	-1.24	-10.83	-1.08
WASH. COUNTY	27	-0.32	-0.37	-0.11	0.04	-0.09	-0.45	-0.8	0.13	0.52	-0.85	-0.17	-1.45	-0.15
W-Y	73	-1.75	-2.71	-1.38	-6.33	-1.78	-2.80	-1.33	0.96	-0.96	-13.95	-2.79	-18.08	-1.81
ARIKAREE	116	-0.53	-0.98	-0.62	-1.3	-0.38	-0.61	0.12	-0.38	-0.58	-3.81	-0.76	-5.26	-0.53
PLAINS	172	-0.66	-1.50	-1.06	-1.95	-1.53	-1.48	-0.47	-0.51	-0.62	-6.70	-1.34	-9.78	-0.98
EAST CHEYENNE	28	-0.48	-0.67	-0.32	-2.29	-0.68	-1.77	-0.87	-0.47	-0.61	-4.44	-0.89	-8.16	-1.04
KIOWA COUNTY	10	-1.65	-0.48	-1.82	3.35	0.59	-0.79	-2.16	-0.56	1.88	-0.01	0.00	-1.64	-0.16
PROWERS COUN.	11	-0.1	-0.79	1.06	-0.77	-0.11	-0.48	1.6	-0.37	0.62	-0.71	-0.14	-0.66	-0.07
All Wells	647	-0.85	-1.31	-0.79	-2.47	-1.12	-1.57	-0.51	-0.33	-0.70	-6.60	-1.32	-10.05	-1.01

**THIS PAGE INTENTIONALLY BLANK**

# **Marks Butte Ground Water Management District**

**Northern High Plains  
Designated Ground Water Basin**

**THIS PAGE INTENTIONALLY BLANK**

**NORTHERN HIGH PLAINS  
DISTRICT: MARKS BUTTE**

**Well Name:** FULSCHER, M. **Owner:**  
**Permit #:** - - **Location #:** SB00904316BAB **USGS Site ID:** 404548102084200

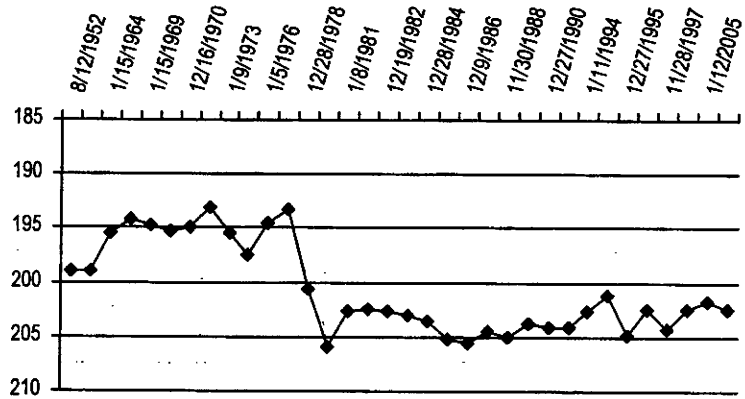
**Division:** 1 **Water District:** 65 **County:** SEDGWICK  
**Location:** Q160 Q40 Q10 Section Twnshp Range PM Distance from section lines:  
 NW NE NW 16 9 N 43 W S **From N/S line:** **From E/W line:**  
**UTM Coordinates (NAD83):** Northing (UTM y): 4516353.6 Easting (UTM x): 740972.7 Spotted from quarters  
**Latitude/Longitude (decimal degrees):** 40.762853 -102.145126

**Surface Elevation (ft):** 3668 **Water Level Change**  
**Well depth (ft):** 225 **1 year:** -0.70  
**Aquifer(s):** **5 year:**  
**10 year:**

**Measurements from last 10 years**

Date	Depth to WL (ft)	Elev of WL (ft)	Change (ft)
3/12/1997	202.45	3465.55	2.35
11/28/1997	204.30	3463.70	-1.85
1/26/1999	202.55	3465.45	1.75
1/12/2005	201.70	3466.30	0.85
1/3/2006	202.40	3465.60	-0.70

**All Historic Measurements**



**Well Name:** CUMMING, G. **Owner:**  
**Permit #:** 12422 - F - **Location #:** SB00904411BBB **USGS Site ID:** 404640102133800

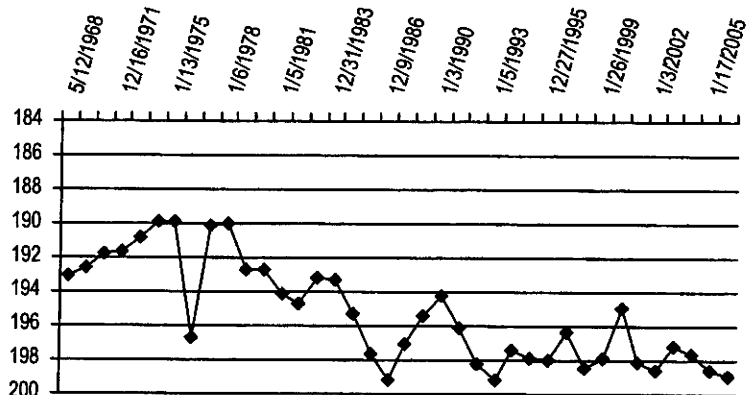
**Division:** 1 **Water District:** 65 **County:** SEDGWICK  
**Location:** Q160 Q40 Q10 Section Twnshp Range PM Distance from section lines:  
 NW NW NW 11 9 N 44 W S **From N/S line:** **From E/W line:**  
**UTM Coordinates (NAD83):** Northing (UTM y): 4517721.6 Easting (UTM x): 734008.9 Spotted from quarters  
**Latitude/Longitude (decimal degrees):** 40.777173 -102.227022

**Surface Elevation (ft):** 3725 **Water Level Change**  
**Well depth (ft):** 295 **1 year:** -0.30  
**Aquifer(s):** **5 year:** -0.80  
**10 year:** -2.60

**Measurements from last 10 years**

Date	Depth to WL (ft)	Elev of WL (ft)	Change (ft)
12/26/1996	196.30	3528.70	1.67
11/28/1997	198.45	3526.55	-2.15
1/26/1999	197.90	3527.10	0.55
1/20/2000	194.90	3530.10	3.00
2/3/2001	198.10	3526.90	-3.20
1/3/2002	198.60	3526.40	-0.50
1/28/2003	197.20	3527.80	1.40
1/27/2004	197.70	3527.30	-0.50
1/17/2005	198.60	3526.40	-0.90
1/3/2006	198.90	3526.10	-0.30

**All Historic Measurements**



**NORTHERN HIGH PLAINS  
DISTRICT: MARKS BUTTE**

**Well Name:** ANDERSON **Owner:**  
**Permit #:** 15970 - F - **Location #:** SB00904518BDB1 **USGS Site ID:** 404535102241901

**Division:** 1 **Water District:** 65 **County:** SEDGWICK  
**Location:** Q160 Q40 Q10 Section **Twnshp** Range **PM** **Distance from section lines:**  
 NW SE NW 18 9 N 45 W S **From N/S line:** **From E/W line:**

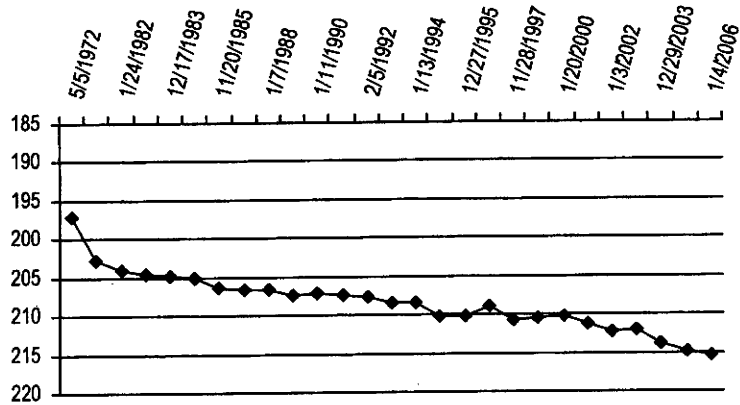
**UTM Coordinates (NAD83):** **Northing (UTM y):** 4515241.0 **Easting (UTM x):** 718297.5 **Spotted from quarters**  
**Latitude/Longitude (decimal degrees):** 40.759171 -102.413879

**Surface Elevation (ft):** 3880 **Water Level Change**  
**Well depth (ft):** 318 **1 year:** -0.50  
**Aquifer(s):** **5 year:** -4.20  
**10 year:** -6.46

**Measurements from last 10 years**

Date	Depth to WL (ft)	Elev of WL (ft)	Change (ft)
12/26/1996	208.94	3671.06	1.35
11/28/1997	210.70	3669.30	-1.76
1/30/1999	210.60	3669.40	0.10
1/20/2000	210.30	3669.70	0.30
2/5/2001	211.20	3668.80	-0.90
1/3/2002	212.30	3667.70	-1.10
1/27/2003	212.00	3668.00	0.30
12/29/2003	213.70	3666.30	-1.70
1/24/2005	214.90	3665.10	-1.20
1/4/2006	215.40	3664.60	-0.50

**All Historic Measurements**



**Well Name:** ANDERSON, A. **Owner:**  
**Permit #:** 14063 - F - **Location #:** SB00904610CCA **USGS Site ID:** 404601102283300

**Division:** 1 **Water District:** 65 **County:** SEDGWICK  
**Location:** Q160 Q40 Q10 Section **Twnshp** Range **PM** **Distance from section lines:**  
 SW SW NE 10 9 N 46 W S **From N/S line:** **From E/W line:**

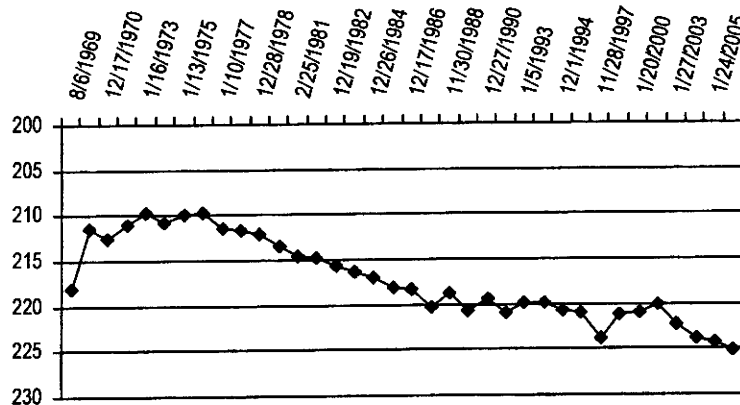
**UTM Coordinates (NAD83):** **Northing (UTM y):** 4515920.5 **Easting (UTM x):** 713158.7 **Spotted from quarters**  
**Latitude/Longitude (decimal degrees):** 40.766634 -102.474469

**Surface Elevation (ft):** 3930 **Water Level Change**  
**Well depth (ft):** 274 **1 year:** -0.90  
**Aquifer(s):** **5 year:**  
**10 year:**

**Measurements from last 10 years**

Date	Depth to WL (ft)	Elev of WL (ft)	Change (ft)
11/28/1997	223.75	3706.25	-2.84
1/30/1999	221.10	3708.90	2.65
1/20/2000	220.90	3709.10	0.20
1/3/2002	220.00	3710.00	0.90
1/27/2003	222.20	3707.80	-2.20
12/29/2003	223.80	3706.20	-1.60
1/24/2005	224.20	3705.80	-0.40
1/4/2006	225.10	3704.90	-0.90

**All Historic Measurements**



**NORTHERN HIGH PLAINS  
DISTRICT: MARKS BUTTE**

**Well Name:** BIESEMEIER FARMS

*Owner:*

**Permit #:** 20051 - F -      **Location #:** SB00904711DDB1      **USGS Site ID:** 404605102333501

**Division:** 1      **Water District:** 65      **County:** SEDGWICK

**Location:** Q160 Q40 Q10 Section    Twship    Range    PM    Distance from section lines:  
SE SE NW 11    9 N    47 W S    From N/S line:      From E/W line:

**UTM Coordinates (NAD83):** *Northing (UTM y):* 4515761.0    *Easting (UTM x):* 706014.3    Spotted from quarters

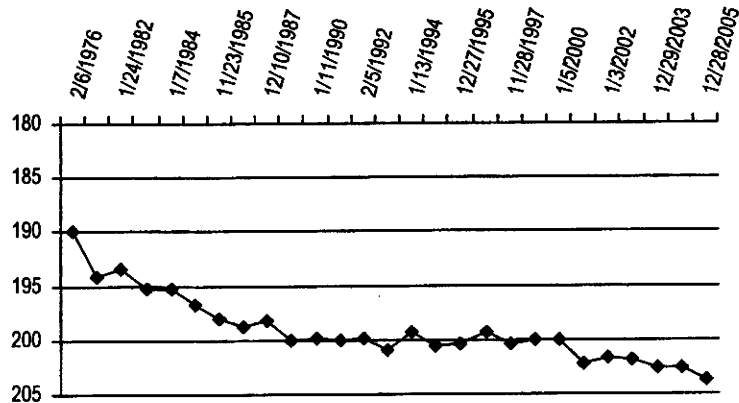
**Latitude/Longitude (decimal degrees):** 40.767020      -102.559095

**Surface Elevation (ft):** 3990      **Water Level Change**  
**Well depth (ft):** 263      **1 year:**  
**Aquifer(s):**      **5 year:** -3.70  
      **10 year:** -3.37

**Measurements from last 10 years**

Date	Depth to WL (ft)	Elev of WL (ft)	Change (ft)
12/26/1996	199.22	3790.78	1.11
11/28/1997	200.40	3789.60	-1.18
1/30/1999	200.10	3789.90	0.30
1/5/2000	200.00	3790.00	0.10
2/5/2001	202.30	3787.70	-2.30
1/3/2002	201.60	3788.40	0.70
1/27/2003	201.90	3788.10	-0.30
12/29/2003	202.60	3787.40	-0.70
1/25/2005	202.70	3787.30	-0.10
12/28/2005	203.70	3786.30	-1.00

**All Historic Measurements**



**Well Name:** MEAKINS, RICHARD

*Owner:*

**Permit #:** - -      **Location #:** SB00904717C      **USGS Site ID:**

**Division:** 1      **Water District:** 65      **County:** SEDGWICK

**Location:** Q160 Q40 Q10 Section    Twship    Range    PM    Distance from section lines:  
SW                                    17    9 N    47 W S    From N/S line:      From E/W line:

**UTM Coordinates (NAD83):** *Northing (UTM y):* 4514053.1    *Easting (UTM x):* 700289.0    Spotted from quarters

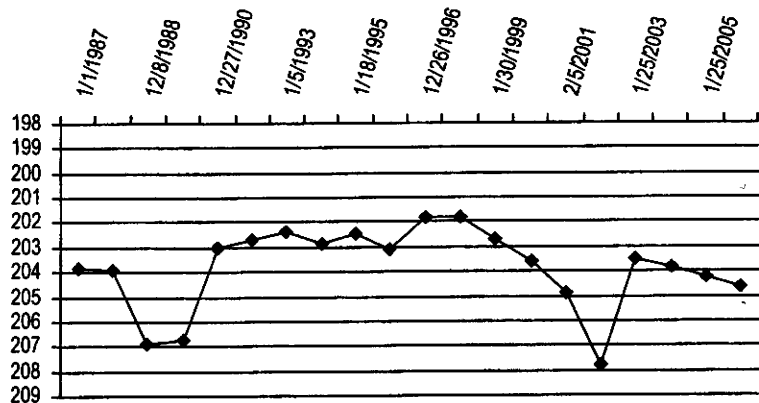
**Latitude/Longitude (decimal degrees):** 40.753061      -102.627420

**Surface Elevation (ft):**      **Water Level Change**  
**Well depth (ft):**      **1 year:**  
**Aquifer(s):**      **5 year:** -1.00  
      **10 year:** -2.18

**Measurements from last 10 years**

Date	Depth to WL (ft)	Elev of WL (ft)	Change (ft)
2/7/1996	203.09		-0.67
12/26/1996	201.77		1.32
12/21/1997	201.80		-0.03
1/30/1999	202.70		-0.90
1/5/2000	203.60		-0.90
2/5/2001	204.90		-1.30
1/2/2002	207.80		-2.90
1/25/2003	203.50		4.30
12/29/2003	203.80		-0.30
1/25/2005	204.20		-0.40
12/28/2005	204.60		-0.40

**All Historic Measurements**





**NORTHERN HIGH PLAINS  
DISTRICT: MARKS BUTTE**

**Well Name:** U.S. GOVERNMENT

*Owner:*

**Permit #:** - -

**Location #:** SB01004232DDD

**USGS Site ID:** 404741102030500

**Division:** 1      **Water District:** 65      **County:** SEDGWICK

**Location:** Q160 Q40 Q10      **Section**      **Twnshp**      **Range**      **PM**      **Distance from section lines:**  
 SE SE SE      32      10 N      42 W S      **From N/S line:**      **From EW line:**

**UTM Coordinates (NAD83):** **Northing (UTM y):** 4520122.2      **Easting (UTM x):** 748657.6      **Spotted from quarters**

**Latitude/Longitude (decimal degrees):** 40.794470      -102.052694

**Surface Elevation (ft):** 3610

**Well depth (ft):** 280

**Aquifer(s):**

**Water Level Change**

**1 year:** -1.30

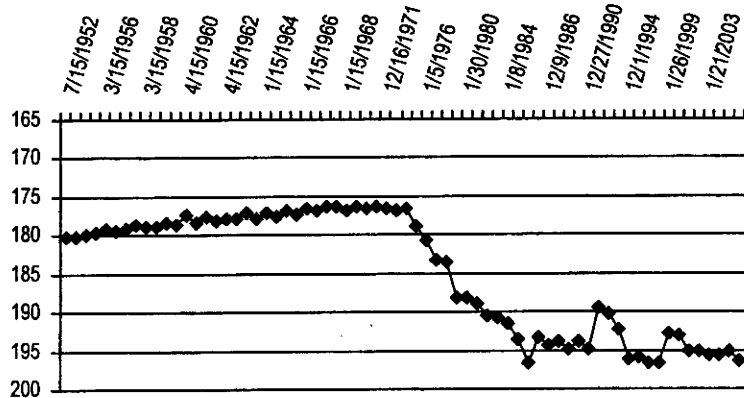
**5 year:** -1.30

**10 year:** 0.15

**Measurements from last 10 years**

Date	Depth to WL (ft)	Elev of WL (ft)	Change (ft)
12/26/1996	196.65	3413.35	-0.67
11/28/1997	196.65	3413.35	0.00
1/26/1999	192.90	3417.10	3.75
1/20/2000	193.10	3416.90	-0.20
2/3/2001	195.20	3414.80	-2.10
1/4/2002	195.10	3414.90	0.10
1/21/2003	195.50	3414.50	-0.40
1/25/2004	195.50	3414.50	0.00
1/12/2005	195.20	3414.80	0.30
1/6/2006	196.50	3413.50	-1.30

**All Historic Measurements**



**Well Name:** RENQUIST, M.

*Owner:*

**Permit #:** 18605 - F -

**Location #:** SB01004435CAD

**USGS Site ID:** 404747102130400

**Division:** 1      **Water District:** 65      **County:** SEDGWICK

**Location:** Q160 Q40 Q10      **Section**      **Twnshp**      **Range**      **PM**      **Distance from section lines:**  
 SW NE SE      35      10 N      44 W S      **From N/S line:**      **From EW line:**

**UTM Coordinates (NAD83):** **Northing (UTM y):** 4519970.1      **Easting (UTM x):** 734514.8      **Spotted from quarters**

**Latitude/Longitude (decimal degrees):** 40.797261      -102.220190

**Surface Elevation (ft):** 3710

**Well depth (ft):** 320

**Aquifer(s):**

**Water Level Change**

**1 year:** -3.20

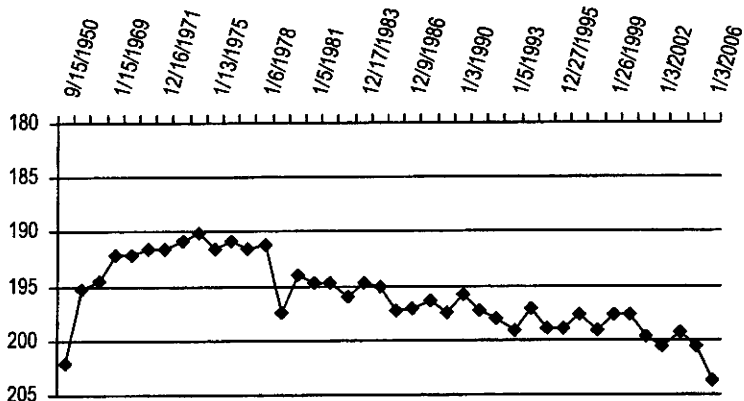
**5 year:** -4.20

**10 year:** -6.24

**Measurements from last 10 years**

Date	Depth to WL (ft)	Elev of WL (ft)	Change (ft)
12/26/1996	197.56	3512.44	1.40
11/28/1997	199.20	3510.80	-1.64
1/26/1999	197.70	3512.30	1.50
1/20/2000	197.70	3512.30	0.00
2/3/2001	199.60	3510.40	-1.90
1/3/2002	200.60	3509.40	-1.00
1/28/2003	199.30	3510.70	1.30
1/17/2005	200.60	3509.40	-1.30
1/3/2006	203.80	3506.20	-3.20

**All Historic Measurements**



**NORTHERN HIGH PLAINS  
DISTRICT: MARKS BUTTE**

**Well Name:** RENQUIST, M. J.

**Owner:**

**Permit #:** - -

**Location #:** SB01004524CCC2

**USGS Site ID:** 404922102192602

**Division:** 1      **Water District:** 65      **County:** SEDGWICK

**Location:** Q160 Q40 Q10 Section    Twnshp    Range    PM    Distance from section lines:  
                  SW SW SW    24        10    N    45    W    S    From N/S line:                      From EW line:

**UTM Coordinates (NAD83):** Northing (UTM y): 4522564.6    Easting (UTM x): 725681.1    Spotted from quarters

**Latitude/Longitude (decimal degrees):** 40.823082                      -102.323850

**Surface Elevation (ft):** 3825

**Water Level Change**

**Well depth (ft):**

**1 year:** 0.20

**Aquifer(s):**

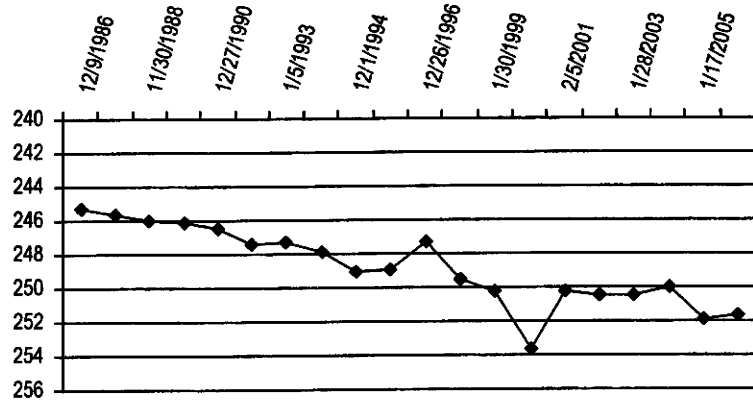
**5 year:** -1.50

**10 year:** -4.41

**Measurements from last 10 years**

Date	Depth to WL (ft)	Elev of WL (ft)	Change (ft)
12/26/1996	247.29	3577.71	1.61
11/28/1997	249.50	3575.50	-2.21
1/30/1999	250.25	3574.75	-0.75
1/20/2000	253.60	3571.40	-3.35
2/5/2001	250.20	3574.80	3.40
1/3/2002	250.50	3574.50	-0.30
1/28/2003	250.50	3574.50	0.00
1/27/2004	250.00	3575.00	0.50
1/17/2005	251.90	3573.10	-1.90
1/3/2006	251.70	3573.30	0.20

**All Historic Measurements**



**Well Name:** PRICE BROTHERS

**Owner:**

**Permit #:** 19587 - F -

**Location #:** SB01004617CAC1

**USGS Site ID:** 405029102304001

**Division:** 1      **Water District:** 65      **County:** SEDGWICK

**Location:** Q160 Q40 Q10 Section    Twnshp    Range    PM    Distance from section lines:  
                  SW NE SW    17        10    N    46    W    S    From N/S line:                      From EW line:

**UTM Coordinates (NAD83):** Northing (UTM y): 4524181.5    Easting (UTM x): 709805.9    Spotted from quarters

**Latitude/Longitude (decimal degrees):** 40.841846                      -102.511380

**Surface Elevation (ft):** 3980

**Water Level Change**

**Well depth (ft):** 370

**1 year:** -1.00

**Aquifer(s):**

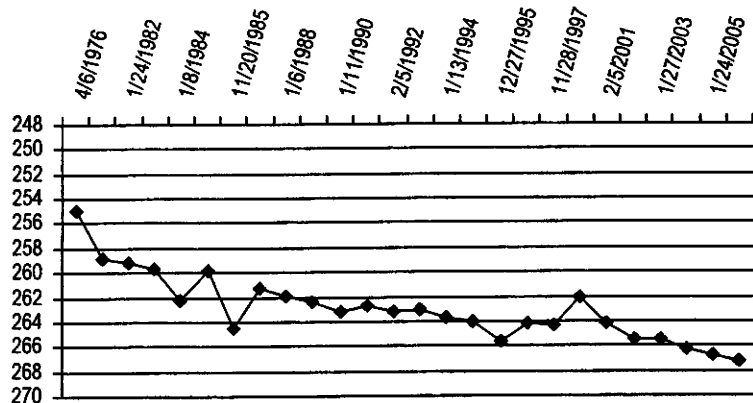
**5 year:** -5.30

**10 year:** -1.70

**Measurements from last 10 years**

Date	Depth to WL (ft)	Elev of WL (ft)	Change (ft)
12/26/1996	264.22	3715.78	1.38
11/28/1997	264.30	3715.70	-0.08
1/5/2000	262.00	3718.00	2.30
2/5/2001	264.10	3715.90	-2.10
1/3/2002	265.50	3714.50	-1.40
1/27/2003	265.50	3714.50	0.00
1/27/2004	266.30	3713.70	-0.80
1/24/2005	266.80	3713.20	-0.50
12/28/2005	267.30	3712.70	-0.50

**All Historic Measurements**



**NORTHERN HIGH PLAINS  
DISTRICT: MARKS BUTTE**

**Well Name: ANDERSON**

*Owner:*

*Permit #:* - -

*Location #:* SB01004631B

*USGS Site ID:*

*Division:* 1

*Water District:* 65

*County:* SEDGWICK

*Location:* Q160 Q40 Q10

*Section*    *Twnshp*    *Range*    *PM*

*Distance from section lines:*

NW

31

10

N

46

W

S

*From N/S line:*

*From E/W line:*

*UTM Coordinates (NAD83): Northing (UTM y):* 4520015.5

*Easting (UTM x):* 708186.4

*Spotted from quarters*

*Latitude/Longitude (decimal degrees):*

40.804764

-102.531964

*Surface Elevation (ft):*

*Well depth (ft):*

*Aquifer(s):*

**Water Level Change**

**1 year:** -4.30

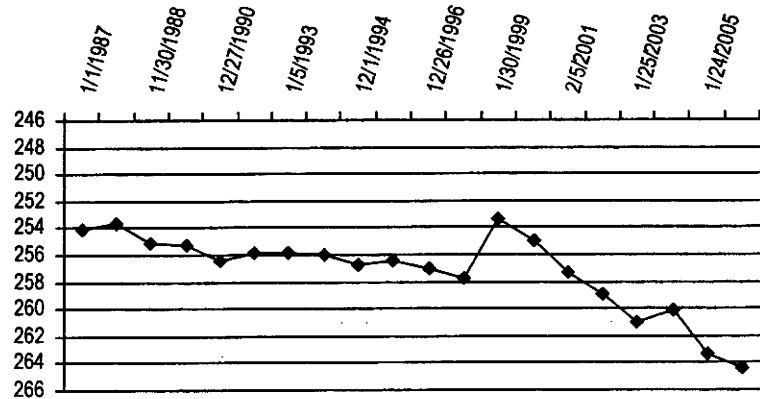
**5 year:** -9.40

**10 year:** -7.91

**Measurements from last 10 years**

Date	Depth to WL (ft)	Elev of WL (ft)	Change (ft)
12/26/1996	257.10		-0.61
11/28/1997	257.70		-0.60
1/30/1999	253.40		4.30
1/5/2000	255.00		-1.60
2/5/2001	257.30		-2.30
1/3/2002	259.00		-1.70
1/25/2003	261.00		-2.00
1/25/2004	260.10		0.90
1/24/2005	263.40		-3.30
12/28/2005	264.40		-1.00

**All Historic Measurements**



**Well Name: ANDERSON**

*Owner:*

*Permit #:* - -

*Location #:* SB01004631C

*USGS Site ID:*

*Division:* 1

*Water District:* 65

*County:* SEDGWICK

*Location:* Q160 Q40 Q10

*Section*    *Twnshp*    *Range*    *PM*

*Distance from section lines:*

SW

31

10

N

46

W

S

*From N/S line:*

*From E/W line:*

*UTM Coordinates (NAD83): Northing (UTM y):* 4519201.5

*Easting (UTM x):* 708216.7

*Spotted from quarters*

*Latitude/Longitude (decimal degrees):*

40.797430

-102.531876

*Surface Elevation (ft):*

*Well depth (ft):*

*Aquifer(s):*

**Water Level Change**

**1 year:** -1.50

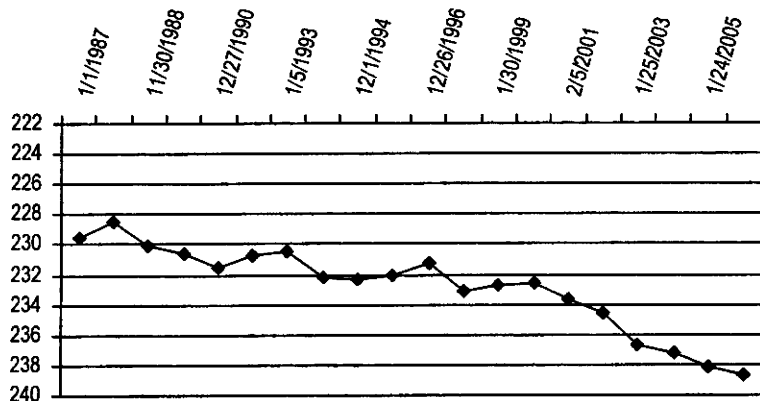
**5 year:** -6.10

**10 year:** -6.58

**Measurements from last 10 years**

Date	Depth to WL (ft)	Elev of WL (ft)	Change (ft)
12/26/1996	231.20		0.92
11/28/1997	233.10		-1.90
1/30/1999	232.75		0.35
1/5/2000	232.60		0.15
2/5/2001	233.60		-1.00
1/3/2002	234.60		-1.00
1/25/2003	236.63		-2.03
1/25/2004	237.20		-0.57
1/24/2005	238.10		-0.90
12/28/2005	238.70		-0.60

**All Historic Measurements**



**NORTHERN HIGH PLAINS  
DISTRICT: MARKS BUTTE**

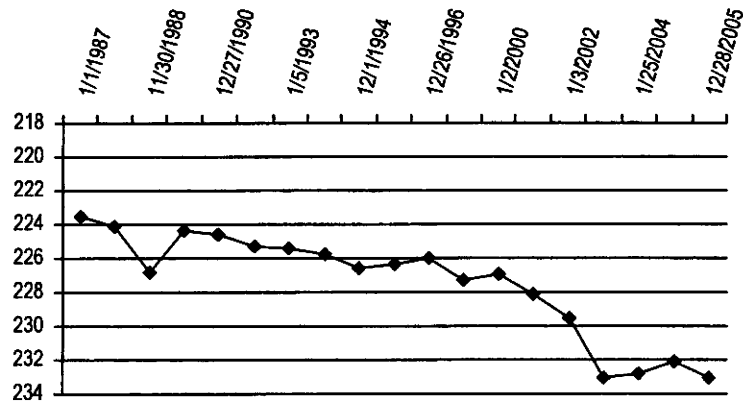
**Well Name:** ANDERSON **Owner:**  
**Permit #:** - - **Location #:** SB01004631D **USGS Site ID:**  
**Division:** 1 **Water District:** 65 **County:** SEDGWICK  
**Location:** Q160 Q40 Q10 Section Twshp Range PM Distance from section lines:  
 SE 31 10 N 46 W S **From N/S line:** **From E/W line:**  
**UTM Coordinates (NAD83):** Northing (UTM y): 4519212.0 Easting (UTM x): 709034.4 Spotted from quarters  
**Latitude/Longitude (decimal degrees):** 40.797317 -102.522189

**Surface Elevation (ft):** **Water Level Change**  
**Well depth (ft):** **1 year:** -0.30  
**Aquifer(s):** **5 year:** -6.14  
**10 year:** -6.75

**Measurements from last 10 years**

Date	Depth to WL (ft)	Elev of WL (ft)	Change (ft)
12/26/1996	226.02		0.33
11/28/1997	227.26		-1.24
1/2/2000	226.96		0.30
2/5/2001	228.16		-1.20
1/3/2002	229.56		-1.40
1/25/2003	233.06		-3.50
1/25/2004	232.80		0.26
1/24/2005	232.10		0.70
12/28/2005	233.10		-1.00

**All Historic Measurements**



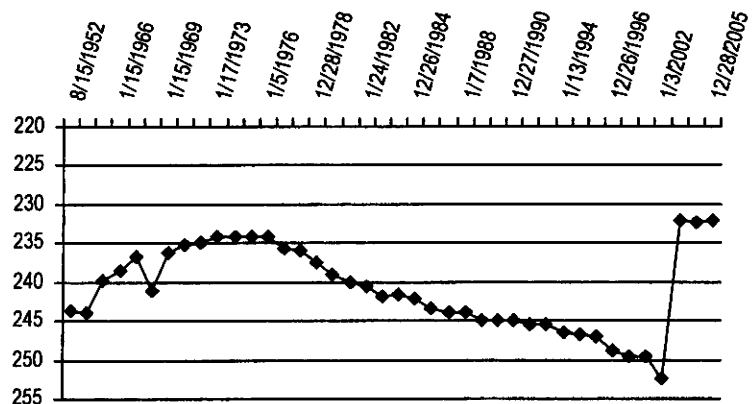
**Well Name:** ROOS, T. **Owner:**  
**Permit #:** - - **Location #:** SB01004634CDD **USGS Site ID:** 404742102280700  
**Division:** 1 **Water District:** 65 **County:** SEDGWICK  
**Location:** Q160 Q40 Q10 Section Twshp Range PM Distance from section lines:  
 SW SE SE 34 10 N 46 W S **From N/S line:** **From E/W line:**  
**UTM Coordinates (NAD83):** Northing (UTM y): 4518991.0 Easting (UTM x): 713439.8 Spotted from quarters  
**Latitude/Longitude (decimal degrees):** 40.794195 -102.470092

**Surface Elevation (ft):** 3940 **Water Level Change**  
**Well depth (ft):** 285 **1 year:** -0.20  
**Aquifer(s):** **5 year:**  
**10 year:** 14.92

**Measurements from last 10 years**

Date	Depth to WL (ft)	Elev of WL (ft)	Change (ft)
12/26/1996	248.80	3691.20	-1.68
11/28/1997	249.50	3690.50	-0.70
1/30/1999	249.60	3690.40	-0.10
1/3/2002	252.50	3687.50	-2.90
1/27/2004	232.00	3708.00	20.50
1/24/2005	232.30	3707.70	-0.30
12/28/2005	232.20	3707.80	0.10

**All Historic Measurements**



**NORTHERN HIGH PLAINS  
DISTRICT: MARKS BUTTE**

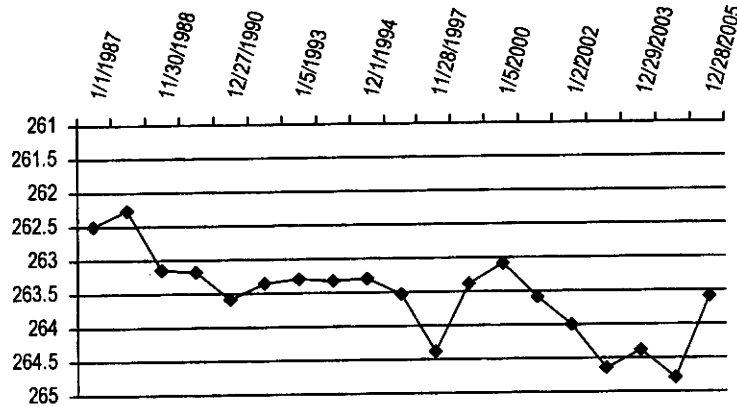
**Well Name:** HAM, STANLEY **Owner:**  
**Permit #:** - - **Location #:** SB01004731D **USGS Site ID:**  
**Division:** 1 **Water District:** 65 **County:** SEDGWICK  
**Location:** Q160 Q40 Q10 Section Twnshp Range PM Distance from section lines:  
 SE 31 10 N 47 W S **From N/S line:** **From E/W line:**  
**UTM Coordinates (NAD83):** Northing (UTM y): 4518925.6 Easting (UTM x): 699304.2 Spotted from quarters  
**Latitude/Longitude (decimal degrees):** 40.797158 -102.637523

**Surface Elevation (ft):** **Water Level Change**  
**Well depth (ft):** **1 year:**  
**Aquifer(s):** **5 year:** -0.51  
**10 year:** -0.07

**Measurements from last 10 years**

Date	Depth to WL (ft)	Elev of WL (ft)	Change (ft)
11/28/1997	264.39		-0.86
1/30/1999	263.39		1.00
1/5/2000	263.09		0.30
2/5/2001	263.59		-0.50
1/2/2002	263.99		-0.40
1/25/2003	264.64		-0.65
12/29/2003	264.39		0.25
1/25/2005	264.79		-0.40
12/28/2005	263.60		1.19

**All Historic Measurements**



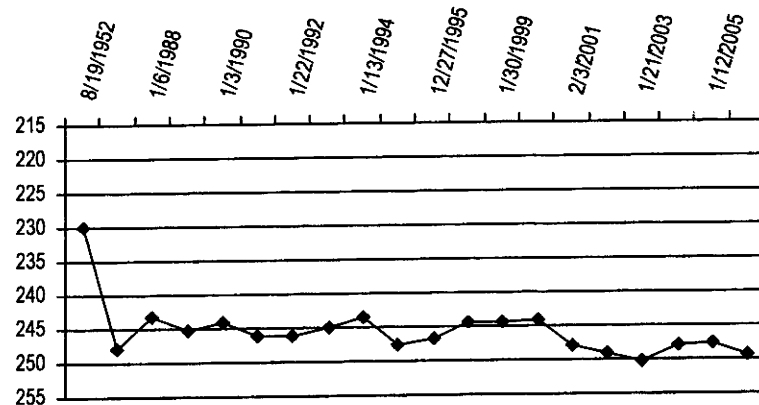
**Well Name:** TRANSCH, A. **Owner:**  
**Permit #:** - - **Location #:** SB01104333DAD **USGS Site ID:** 405305102075600  
**Division:** 1 **Water District:** 65 **County:** SEDGWICK  
**Location:** Q160 Q40 Q10 Section Twnshp Range PM Distance from section lines:  
 SE NE SE 33 11 N 43 W S **From N/S line:** **From E/W line:**  
**UTM Coordinates (NAD83):** Northing (UTM y): 4529972.7 Easting (UTM x): 741541.3 Spotted from quarters  
**Latitude/Longitude (decimal degrees):** 40.885220 -102.133122

**Surface Elevation (ft):** 3680 **Water Level Change**  
**Well depth (ft):** 282 **1 year:** -1.70  
**Aquifer(s):** **5 year:** -1.50  
**10 year:** -4.80

**Measurements from last 10 years**

Date	Depth to WL (ft)	Elev of WL (ft)	Change (ft)
12/26/1996	244.50	3435.50	2.36
1/30/1999	244.40	3435.60	0.10
1/20/2000	244.00	3436.00	0.40
2/3/2001	247.80	3432.20	-3.80
1/3/2002	249.10	3430.90	-1.30
1/21/2003	250.20	3429.80	-1.10
1/25/2004	247.90	3432.10	2.30
1/12/2005	247.60	3432.40	0.30
1/2/2006	249.30	3430.70	-1.70

**All Historic Measurements**



# **Frenchman Ground Water Management District**

**Northern High Plains  
Designated Ground Water Basin**

**THIS PAGE INTENTIONALLY BLANK**

**NORTHERN HIGH PLAINS  
DISTRICT: FRENCHMAN**

**Well Name:** KRAMER **Owner:**  
**Permit #:** 3484 - F - **Location #:** SB00604207BAB **USGS Site ID:** 403050102052000

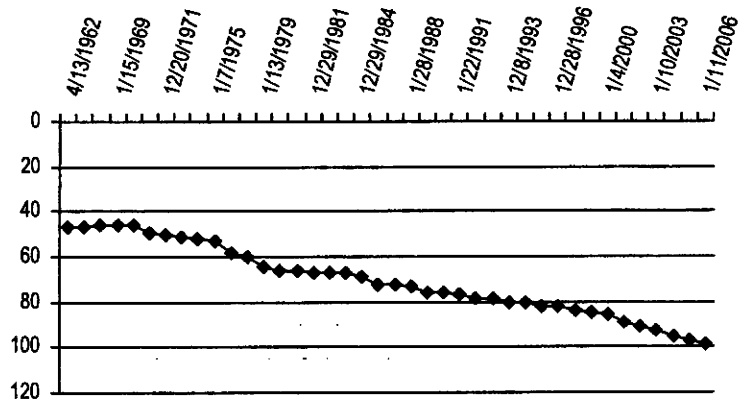
**Division:** 1 **Water District:** 65 **County:** PHILLIPS  
**Location:** Q160 Q40 Q10 Section Twnshp Range PM Distance from section lines:  
 NW NE NW 7 6 N 42 W S **From N/S line:** **From E/W line:**  
**UTM Coordinates (NAD83):** **Northing (UTM y):** 4488661.0 **Easting (UTM x):** 746981.6 **Spotted from quarters**  
**Latitude/Longitude (decimal degrees):** 40.511918 -102.084890

**Surface Elevation (ft):** 3595 **Water Level Change**  
**Well depth (ft):** 260 **1 year:** -2.00  
**Aquifer(s):** **5 year:**  
**10 year:**

**Measurements from last 10 years**

Date	Depth to WL (ft)	Elev of WL (ft)	Change (ft)
1/23/1996	81.72	3513.28	-1.36
12/28/1996	82.00	3513.00	-0.28
12/23/1997	83.80	3511.20	-1.80
1/25/1999	84.99	3510.01	-1.19
1/4/2000	85.90	3509.10	-0.91
1/24/2001	89.20	3505.80	-3.30
12/5/2001	91.20	3503.80	-2.00
1/10/2003	93.00	3502.00	-1.80
2/17/2004	95.00	3500.00	-2.00
1/18/2005	97.00	3498.00	-2.00
1/11/2006	99.00	3496.00	-2.00

**All Historic Measurements**



**Well Name:** DARWIN, KLEVE **Owner:**  
**Permit #:** 14574 - F - **Location #:** SB00604231CCB **USGS Site ID:** 402630102052000

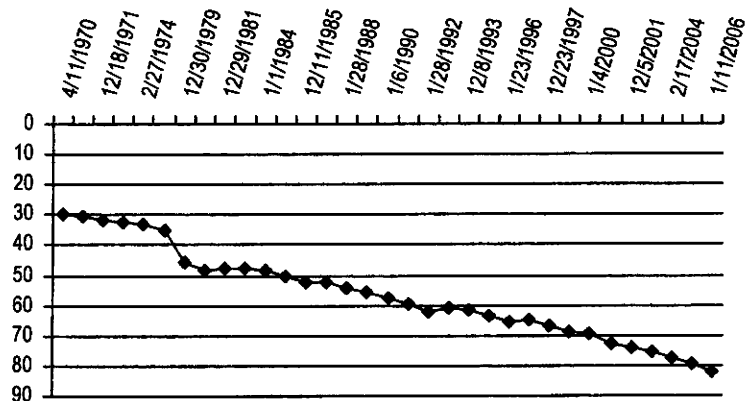
**Division:** 1 **Water District:** 65 **County:** PHILLIPS  
**Location:** Q160 Q40 Q10 Section Twnshp Range PM Distance from section lines:  
 SW SW NW 31 6 N 42 W S **From N/S line:** **From E/W line:**  
**UTM Coordinates (NAD83):** **Northing (UTM y):** 4480930.3 **Easting (UTM x):** 746897.7 **Spotted from quarters**  
**Latitude/Longitude (decimal degrees):** 40.442386 -102.088888

**Surface Elevation (ft):** 3590 **Water Level Change**  
**Well depth (ft):** 345 **1 year:** -2.30  
**Aquifer(s):** **5 year:**  
**10 year:**

**Measurements from last 10 years**

Date	Depth to WL (ft)	Elev of WL (ft)	Change (ft)
1/23/1996	65.21	3524.79	-1.73
12/28/1996	65.05	3524.95	0.16
12/23/1997	66.90	3523.10	-1.85
1/25/1999	68.80	3521.20	-1.90
1/4/2000	69.80	3520.20	-1.00
2/1/2001	72.60	3517.40	-2.80
12/5/2001	74.10	3515.90	-1.50
1/10/2003	75.30	3514.70	-1.20
2/17/2004	77.60	3512.40	-2.30
1/18/2005	79.70	3510.30	-2.10
1/11/2006	82.00	3508.00	-2.30

**All Historic Measurements**





**NORTHERN HIGH PLAINS  
DISTRICT: FRENCHMAN**

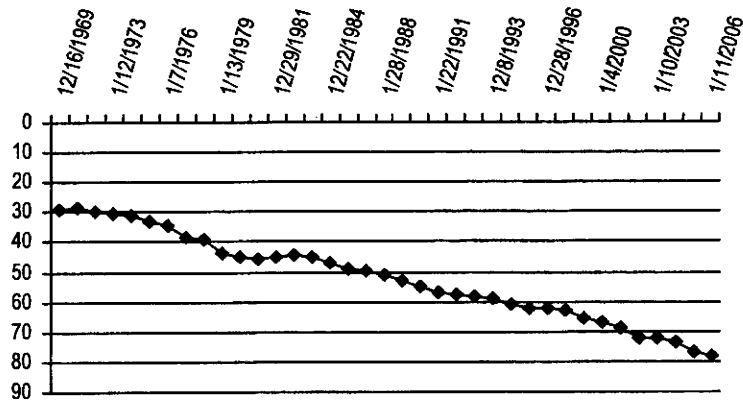
**Well Name:** KRAMER **Owner:**  
**Permit #:** 29860 - F - **Location #:** SB00604232BBC **USGS Site ID:** 402700102041000  
**Division:** 1 **Water District:** 65 **County:** PHILLIPS  
**Location:** Q160 Q40 Q10 Section Twnshp Range PM Distance from section lines:  
 NW NW SW 32 6 N 42 W S **From N/S line:** **From E/W line:**  
**UTM Coordinates (NAD83):** **Northing (UTM y):** 4482005.8 **Easting (UTM x):** 748463.0 **Spotted from quarters**  
**Latitude/Longitude (decimal degrees):** 40.451597 -102.070034

**Surface Elevation (ft):** 3575 **Water Level Change**  
**Well depth (ft):** 260 **1 year:** -1.60  
**Aquifer(s):** **5 year:**  
**10 year:**

**Measurements from last 10 years**

Date	Depth to WL (ft)	Elev of WL (ft)	Change (ft)
1/23/1996	62.07	3512.93	-1.51
12/28/1996	62.07	3512.93	0.00
2/3/1998	63.10	3511.90	-1.03
1/25/1999	65.55	3509.45	-2.45
1/4/2000	66.70	3508.30	-1.15
2/1/2001	69.00	3506.00	-2.30
12/5/2001	72.30	3502.70	-3.30
1/10/2003	72.40	3502.60	-0.10
2/17/2004	73.50	3501.50	-1.10
1/18/2005	76.70	3498.30	-3.20
1/11/2006	78.30	3496.70	-1.60

**All Historic Measurements**



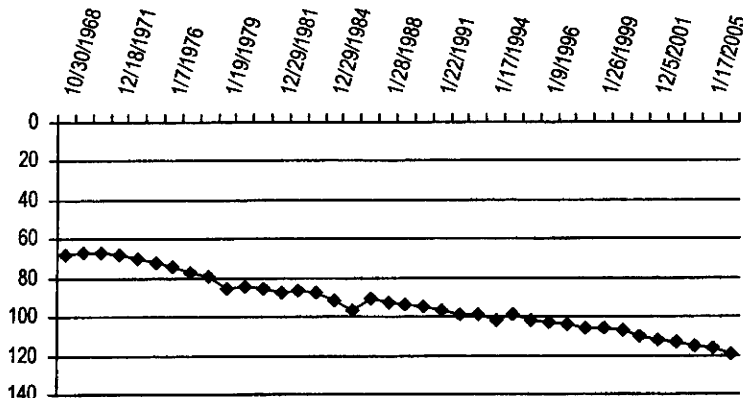
**Well Name:** MILES, RON AND RICH **Owner:**  
**Permit #:** 12043 - F - **Location #:** SB00604309BBA **USGS Site ID:** 403040102100000  
**Division:** 1 **Water District:** 65 **County:** PHILLIPS  
**Location:** Q160 Q40 Q10 Section Twnshp Range PM Distance from section lines:  
 NW NW NE 9 6 N 43 W S **From N/S line:** **From E/W line:**  
**UTM Coordinates (NAD83):** **Northing (UTM y):** 4488421.4 **Easting (UTM x):** 740296.9 **Spotted from quarters**  
**Latitude/Longitude (decimal degrees):** 40.511725 -102.163788

**Surface Elevation (ft):** 3650 **Water Level Change**  
**Well depth (ft):** 345 **1 year:** -3.00  
**Aquifer(s):** **5 year:**  
**10 year:** -16.40

**Measurements from last 10 years**

Date	Depth to WL (ft)	Elev of WL (ft)	Change (ft)
1/9/1996	103.20	3546.80	-1.72
1/2/1997	103.70	3546.30	-0.50
12/27/1997	106.50	3543.50	-2.80
1/26/1999	106.00	3544.00	0.50
1/5/2000	107.50	3542.50	-1.50
1/24/2001	110.00	3540.00	-2.50
12/5/2001	112.00	3538.00	-2.00
1/10/2003	113.20	3536.80	-1.20
1/11/2004	115.80	3534.20	-2.60
1/17/2005	116.60	3533.40	-0.80
1/24/2006	119.60	3530.40	-3.00

**All Historic Measurements**



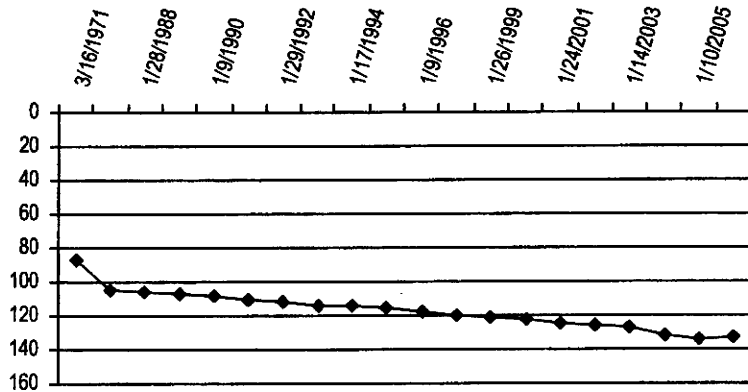
**NORTHERN HIGH PLAINS  
DISTRICT: FRENCHMAN**

**Well Name:** SCHNELLER FARMS INC. **Owner:**  
**Permit #:** 15274 - F - **Location #:** SB00604319BCD **USGS Site ID:** 402830102114000  
**Division:** 1 **Water District:** 65 **County:** PHILLIPS  
**Location:** Q160 Q40 Q10 Section Twnshp Range PM Distance from section lines:  
 NW SW SE 19 6 N 43 W S **From N/S line:** **From E/W line:**  
**UTM Coordinates (NAD83):** Northing (UTM y): 4484458.3 Easting (UTM x): 737191.4 Spotted from quarters  
**Latitude/Longitude (decimal degrees):** 40.476957 -102.201882  
**Surface Elevation (ft):** 3690 **Water Level Change**  
**Well depth (ft):** 356 **1 year:** 0.60  
**Aquifer(s):** **5 year:**  
**10 year:** -15.61

**Measurements from last 10 years**

Date	Depth to WL (ft)	Elev of WL (ft)	Change (ft)
1/9/1996	117.79	3572.21	-2.83
12/27/1997	120.00	3570.00	-2.21
1/26/1999	121.20	3568.80	-1.20
1/6/2000	122.40	3567.60	-1.20
1/24/2001	125.00	3565.00	-2.60
12/5/2001	126.40	3563.60	-1.40
1/14/2003	127.40	3562.60	-1.00
1/21/2004	131.80	3558.20	-4.40
1/10/2005	134.00	3556.00	-2.20
1/25/2006	133.40	3556.60	0.60

**All Historic Measurements**




**Well Name:** GARLAND, GEORGE **Owner:**  
**Permit #:** 11672 - F - **Location #:** SB006044404BBC **USGS Site ID:** 403130102164000  
**Division:** 1 **Water District:** 65 **County:** PHILLIPS  
**Location:** Q160 Q40 Q10 Section Twnshp Range PM Distance from section lines:  
 NW NW SW 4 6 N 44 W S **From N/S line:** **From E/W line:**  
**UTM Coordinates (NAD83):** Northing (UTM y): 4489521.8 Easting (UTM x): 730312.8 Spotted from quarters  
**Latitude/Longitude (decimal degrees):** 40.524459 -102.281100  
**Surface Elevation (ft):** 3745 **Water Level Change**  
**Well depth (ft):** 276 **1 year:** -1.80  
**Aquifer(s):** **5 year:**  
**10 year:** -14.33

**Measurements from last 10 years**

Date	Depth to WL (ft)	Elev of WL (ft)	Change (ft)
1/9/1996	157.77	3587.23	-1.92
1/26/1999	160.55	3584.45	-2.78
1/6/2000	161.40	3583.60	-0.85
1/26/2001	164.20	3580.80	-2.80
12/11/2001	165.50	3579.50	-1.30
1/10/2003	167.70	3577.30	-2.20
1/11/2004	169.10	3575.90	-1.40
1/10/2005	170.30	3574.70	-1.20
1/25/2006	172.10	3572.90	-1.80

**All Historic Measurements**



**NORTHERN HIGH PLAINS  
DISTRICT: FRENCHMAN**

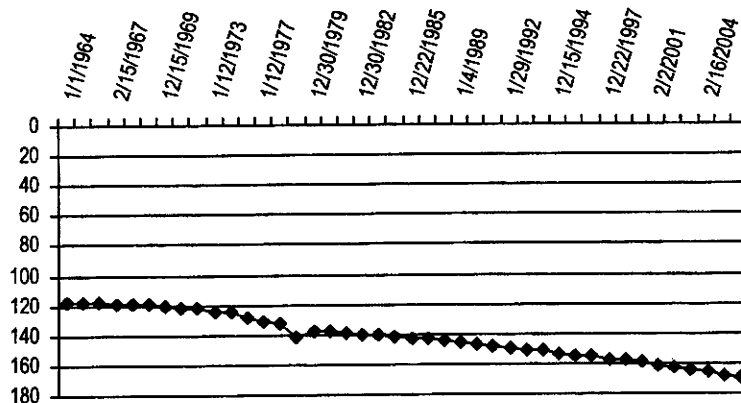
**Well Name:** HARGREAVES, J. **Owner:**  
**Permit #:** 5009 - F - **Location #:** SB00604408CBA **USGS Site ID:** 403020102175000  
**Division:** 1 **Water District:** 65 **County:** PHILLIPS  
**Location:** Q160 Q40 Q10 Section Twnshp Range PM Distance from section lines:  
SW NW NE 8 6 N 44 W S **From N/S line:** **From E/W line:**  
**UTM Coordinates (NAD83):** **Northing (UTM y):** 4487253.8 **Easting (UTM x):** 728959.8 **Spotted from quarters**  
**Latitude/Longitude (decimal degrees):** 40.504423 -102.297876

**Surface Elevation (ft):** 3749 **Water Level Change**  
**Well depth (ft):** 256 **1 year:** -2.00  
**Aquifer(s):** **5 year:**  
**10 year:** -14.79

**Measurements from last 10 years**

Date	Depth to WL (ft)	Elev of WL (ft)	Change (ft)
1/9/1996	154.71	3594.29	-1.50
1/2/1997	155.40	3593.60	-0.69
12/22/1997	157.30	3591.70	-1.90
1/26/1999	157.50	3591.50	-0.20
1/6/2000	158.80	3590.20	-1.30
2/2/2001	161.10	3587.90	-2.30
12/5/2001	162.80	3586.20	-1.70
1/10/2003	164.60	3584.40	-1.80
2/16/2004	166.00	3583.00	-1.40
1/18/2005	167.50	3581.50	-1.50
1/25/2006	169.50	3579.50	-2.00

**All Historic Measurements**




**Well Name:** FRENCHMAN **Owner:**  
**Permit #:** 14862 - FP - **Location #:** SB00604418A **USGS Site ID:**  
**Division:** 1 **Water District:** 65 **County:** PHILLIPS  
**Location:** Q160 Q40 Q10 Section Twnshp Range PM Distance from section lines:  
NE 18 6 N 44 W S **From N/S line:** **From E/W line:**  
**UTM Coordinates (NAD83):** **Northing (UTM y):** 4486118.2 **Easting (UTM x):** 728277.0 **Spotted from quarters**  
**Latitude/Longitude (decimal degrees):** 40.494392 -102.306335

**Surface Elevation (ft):** 3758 **Water Level Change**  
**Well depth (ft):** **1 year:** -2.60  
**Aquifer(s):** **5 year:**  
**10 year:**

**Measurements from last 10 years**

Date	Depth to WL (ft)	Elev of WL (ft)	Change (ft)
1/1/1998	158.00		-31.00
1/1/1999	160.50		-2.50
2/3/2000	162.40		-1.90
2/1/2001	165.20		-2.80
12/11/2001	165.90		-0.70
3/24/2003	168.00		-2.10
2/13/2004	168.10		-0.10
1/18/2005	169.50		-1.40
1/25/2006	172.10	3585.90	-2.60

**All Historic Measurements**



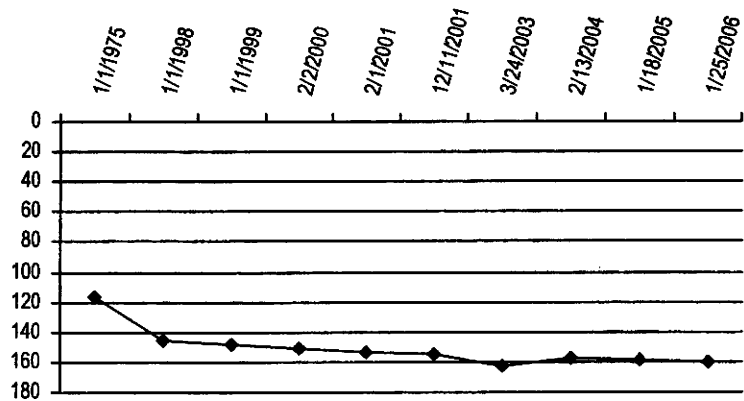
**NORTHERN HIGH PLAINS  
DISTRICT: FRENCHMAN**

**Well Name:** FRENCHMAN **Owner:**  
**Permit #:** 18877 - FP - **Location #:** SB00604418D **USGS Site ID:**  
**Division:** 1 **Water District:** 65 **County:** PHILLIPS  
**Location:** Q160 Q40 Q10 Section Twnshp Range PM Distance from section lines:  
SE 18 6 N 44 W S **From N/S line:** **From E/W line:**  
**UTM Coordinates (NAD83):** **Northing (UTM y):** 4485308.7 **Easting (UTM x):** 728303.6 **Spotted from quarters**  
**Latitude/Longitude (decimal degrees):** 40.487100 -102.306312  
**Surface Elevation (ft):** 3755 **Water Level Change**  
**Well depth (ft):** 250 **1 year:** -1.90  
**Aquifer(s):** **5 year:**  
**10 year:**

**Measurements from last 10 years**

Date	Depth to WL (ft)	Elev of WL (ft)	Change (ft)
1/1/1998	145.50		-29.50
1/1/1999	148.50		-3.00
2/2/2000	150.50		-2.00
2/1/2001	153.50		-3.00
12/11/2001	154.40		-0.90
3/24/2003	163.20		-8.80
2/13/2004	157.10		6.10
1/18/2005	158.70		-1.60
1/25/2006	160.60	3594.40	-1.90

**All Historic Measurements**

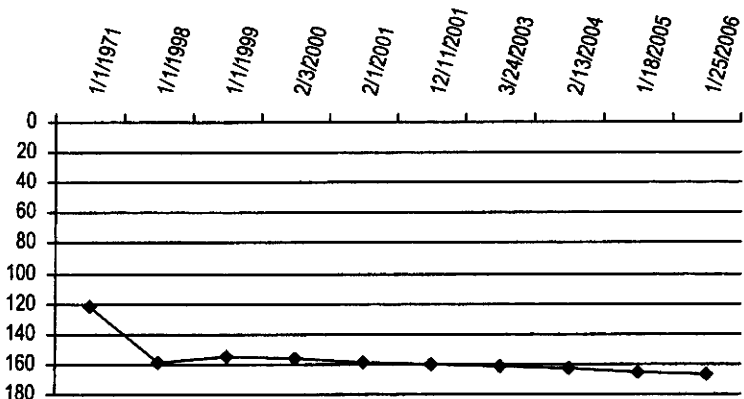


**Well Name:** FRENCHMAN **Owner:**  
**Permit #:** 14975 - FP - **Location #:** SB00604419A **USGS Site ID:**  
**Division:** 1 **Water District:** 65 **County:** PHILLIPS  
**Location:** Q160 Q40 Q10 Section Twnshp Range PM Distance from section lines:  
NE 19 6 N 44 W S **From N/S line:** **From E/W line:**  
**UTM Coordinates (NAD83):** **Northing (UTM y):** 4484496.7 **Easting (UTM x):** 728331.7 **Spotted from quarters**  
**Latitude/Longitude (decimal degrees):** 40.479785 -102.306274  
**Surface Elevation (ft):** 3760 **Water Level Change**  
**Well depth (ft):** **1 year:** -1.70  
**Aquifer(s):** **5 year:**  
**10 year:**

**Measurements from last 10 years**

Date	Depth to WL (ft)	Elev of WL (ft)	Change (ft)
1/1/1998	158.40		-36.40
1/1/1999	154.20		4.20
2/3/2000	156.40		-2.20
2/1/2001	158.90		-2.50
12/11/2001	160.10		-1.20
3/24/2003	160.90		-0.80
2/13/2004	163.40		-2.50
1/18/2005	165.00		-1.60
1/25/2006	166.70	3593.30	-1.70

**All Historic Measurements**



**NORTHERN HIGH PLAINS  
DISTRICT: FRENCHMAN**

**Well Name:** TUELL, TOM **Owner:**  
**Permit #:** 2313 - F - **Location #:** SB00604423CAC **USGS Site ID:** 402830102142000

**Division:** 1 **Water District:** 65 **County:** PHILLIPS  
**Location:** Q160 Q40 Q10 Section Twnshp Range PM Distance from section lines:  
 SW NE SW 23 6 N 44 W S **From N/S line:** **From E/W line:**

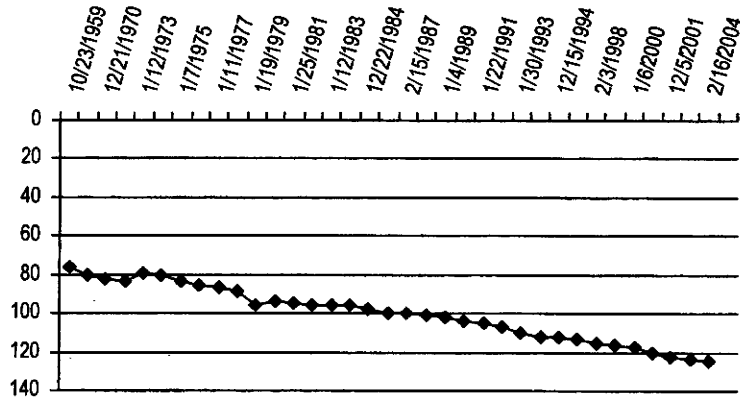
**UTM Coordinates (NAD83):** **Northing (UTM y):** 4483954.2 **Easting (UTM x):** 734160.8 **Spotted from quarters**  
**Latitude/Longitude (decimal degrees):** 40.473281 -102.237780

**Surface Elevation (ft):** 3700 **Water Level Change**  
**Well depth (ft):** 223 **1 year:**  
**Aquifer(s):** **5 year:**  
**10 year:**

**Measurements from last 10 years**

Date	Depth to WL (ft)	Elev of WL (ft)	Change (ft)
1/9/1996	112.74	3587.26	-0.79
2/3/1998	115.20	3584.80	-2.46
1/26/1999	116.30	3583.70	-1.10
1/6/2000	117.70	3582.30	-1.40
1/24/2001	120.30	3579.70	-2.60
12/5/2001	122.10	3577.90	-1.80
1/14/2003	123.80	3576.20	-1.70
2/16/2004	124.90	3575.10	-1.10
1/25/2006			

**All Historic Measurements**



**Well Name:** MAILANDER, ROBERT R. **Owner:**  
**Permit #:** 10142 - F - **Location #:** SB00604425CBD **USGS Site ID:** 402730102130000

**Division:** 1 **Water District:** 65 **County:** PHILLIPS  
**Location:** Q160 Q40 Q10 Section Twnshp Range PM Distance from section lines:  
 SW NW SE 25 6 N 44 W S **From N/S line:** **From E/W line:**

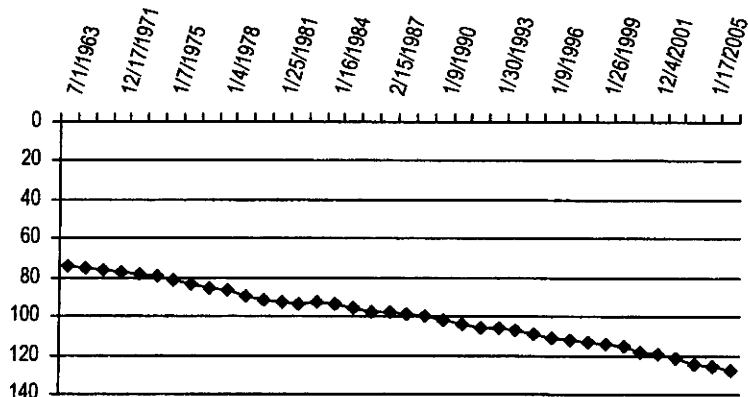
**UTM Coordinates (NAD83):** **Northing (UTM y):** 4482384.2 **Easting (UTM x):** 735641.9 **Spotted from quarters**  
**Latitude/Longitude (decimal degrees):** 40.458734 -102.220912

**Surface Elevation (ft):** 3695 **Water Level Change**  
**Well depth (ft):** 260 **1 year:** -2.10  
**Aquifer(s):** **5 year:**  
**10 year:**

**Measurements from last 10 years**

Date	Depth to WL (ft)	Elev of WL (ft)	Change (ft)
1/9/1996	110.97	3584.03	-1.61
12/28/1996	111.70	3583.30	-0.73
2/3/1998	113.20	3581.80	-1.50
1/26/1999	114.45	3580.55	-1.25
1/6/2000	115.80	3579.20	-1.35
1/24/2001	118.20	3576.80	-2.40
12/4/2001	119.70	3575.30	-1.50
1/14/2003	121.50	3573.50	-1.80
2/16/2004	124.90	3570.10	-3.40
1/17/2005	125.60	3569.40	-0.70
1/25/2006	127.70	3567.30	-2.10

**All Historic Measurements**



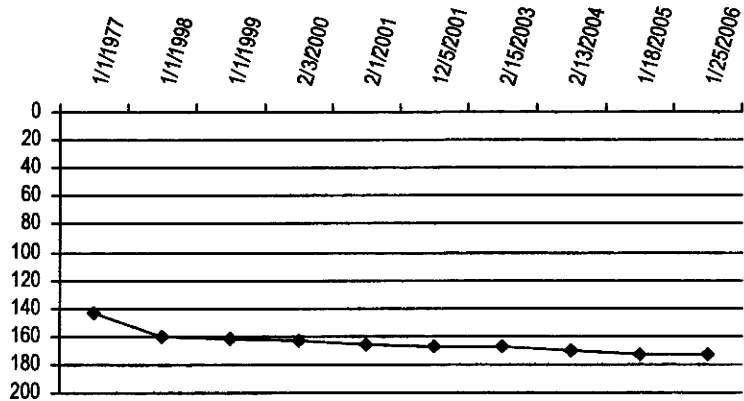
**NORTHERN HIGH PLAINS  
DISTRICT: FRENCHMAN**

**Well Name:** COLVER **Owner:**  
**Permit #:** 21627 - FP - **Location #:** SB00604430A **USGS Site ID:**  
**Division:** 1 **Water District:** 65 **County:** PHILLIPS  
**Location:** Q160 Q40 Q10 Section Twnshp Range PM Distance from section lines:  
 NE 30 6 N 44 W S From N/S line: From E/W line:  
**UTM Coordinates (NAD83):** Northing (UTM y): 4482869.1 Easting (UTM x): 728389.4 Spotted from quarters  
**Latitude/Longitude (decimal degrees):** 40.465122 -102.306180  
**Surface Elevation (ft):** 3770 **Water Level Change**  
**Well depth (ft):** **1 year:** -0.30  
**Aquifer(s):** **5 year:**  
**10 year:**

**Measurements from last 10 years**

Date	Depth to WL (ft)	Elev of WL (ft)	Change (ft)
1/1/1998	160.10		-17.10
1/1/1999	161.25		-1.15
2/3/2000	163.20		-1.95
2/1/2001	165.55		-2.35
12/5/2001	167.00		-1.45
2/15/2003	167.20		-0.20
2/13/2004	170.00		-2.80
1/18/2005	172.80		-2.80
1/25/2006	173.10	3596.90	-0.30

**All Historic Measurements**

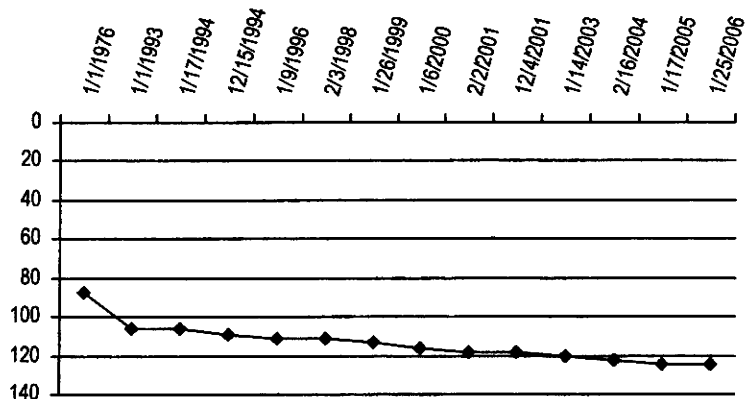


**Well Name:** MOON, MELVIN **Owner:**  
**Permit #:** 19619 - FP - **Location #:** SB00604435D **USGS Site ID:**  
**Division:** 1 **Water District:** 65 **County:** PHILLIPS  
**Location:** Q160 Q40 Q10 Section Twnshp Range PM Distance from section lines:  
 SE 35 6 N 44 W S From N/S line: From E/W line:  
**UTM Coordinates (NAD83):** Northing (UTM y): 4480630.6 Easting (UTM x): 734994.2 Spotted from quarters  
**Latitude/Longitude (decimal degrees):** 40.443138 -102.229190  
**Surface Elevation (ft):** **Water Level Change**  
**Well depth (ft):** 385 **1 year:** -0.10  
**Aquifer(s):** **5 year:**  
**10 year:** -13.81

**Measurements from last 10 years**

Date	Depth to WL (ft)	Elev of WL (ft)	Change (ft)
1/9/1996	110.79		-1.43
2/3/1998	110.70		0.09
1/26/1999	113.70		-3.00
1/6/2000	115.90		-2.20
2/2/2001	118.10		-2.20
12/4/2001	118.50		-0.40
1/14/2003	120.50		-2.00
2/16/2004	122.00		-1.50
1/17/2005	124.50		-2.50
1/25/2006	124.60		-0.10

**All Historic Measurements**



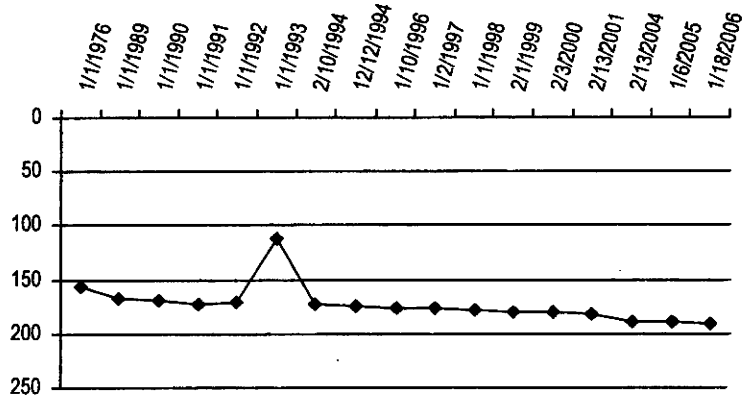
**NORTHERN HIGH PLAINS  
DISTRICT: FRENCHMAN**

**Well Name:** NEWTON, SW 12 **Owner:**  
**Permit #:** 19688 - FP - **Location #:** SB00604512C **USGS Site ID:**  
**Division:** 1 **Water District:** 65 **County:** PHILLIPS  
**Location:** Q160 Q40 Q10 Section Twnshp Range PM Distance from section lines:  
 SW 12 6 N 45 W S **From N/S line:** **From EW line:**  
**UTM Coordinates (NAD83):** **Northing (UTM y):** 4486842.2 **Easting (UTM x):** 725790.0 **Spotted from quarters**  
**Latitude/Longitude (decimal degrees):** 40.501588 -102.335393  
**Surface Elevation (ft):** 3790 **Water Level Change**  
**Well depth (ft):** 254 **1 year:** -1.70  
**Aquifer(s):** **5 year:** -9.70  
**10 year:** -16.02

**Measurements from last 10 years**

Date	Depth to WL (ft)	Elev of WL (ft)	Change (ft)
1/10/1996	175.88		-0.94
1/2/1997	176.70		-0.82
1/1/1998	178.30		-1.60
2/1/1999	179.50		-1.20
2/3/2000	180.80		-1.30
2/13/2001	182.20		-1.40
2/13/2004	188.80		-6.60
1/6/2005	190.20		-1.40
1/18/2006	191.90	3598.10	-1.70

**All Historic Measurements**

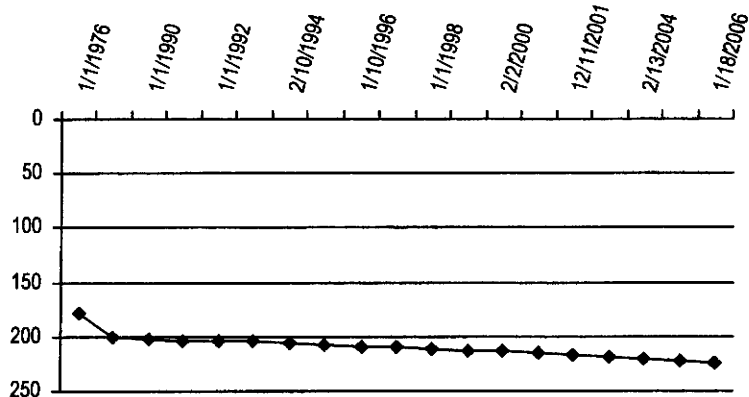


**Well Name:** NEWTON, SE 12 **Owner:**  
**Permit #:** 20239 - FP - **Location #:** SB00604512D **USGS Site ID:**  
**Division:** 1 **Water District:** 65 **County:** PHILLIPS  
**Location:** Q160 Q40 Q10 Section Twnshp Range PM Distance from section lines:  
 SE 12 6 N 45 W S **From N/S line:** **From EW line:**  
**UTM Coordinates (NAD83):** **Northing (UTM y):** 4486870.2 **Easting (UTM x):** 726606.9 **Spotted from quarters**  
**Latitude/Longitude (decimal degrees):** 40.501617 -102.325752  
**Surface Elevation (ft):** 3782 **Water Level Change**  
**Well depth (ft):** 289 **1 year:** -1.70  
**Aquifer(s):** **5 year:** -14.20  
**10 year:** -14.20

**Measurements from last 10 years**

Date	Depth to WL (ft)	Elev of WL (ft)	Change (ft)
1/10/1996	209.20		-1.08
1/2/1997	209.75		-0.55
1/1/1998	211.15		-1.40
2/1/1999	212.75		-1.60
2/2/2000	213.95		-1.20
2/13/2001	215.75		-1.80
12/11/2001	217.35		-1.60
2/16/2003	217.95		-0.60
2/13/2004	220.10		-2.15
1/19/2005	221.70		-1.60
1/18/2006	223.40	3558.60	-1.70

**All Historic Measurements**







**NORTHERN HIGH PLAINS  
DISTRICT: FRENCHMAN**

**Well Name:** HAYNES **Owner:**  
**Permit #:** 23597 - FP - **Location #:** SB00604526A **USGS Site ID:**  
**Division:** 1 **Water District:** 65 **County:** PHILLIPS  
**Location:** Q160 Q40 Q10 Section Twnshp Range PM Distance from section lines:  
NE 26 6 N 45 W S **From N/S line:** **From E/W line:**  
**UTM Coordinates (NAD83):** **Northing (UTM y):** 4482765.6 **Easting (UTM x):** 725112.9 **Spotted from quarters**  
**Latitude/Longitude (decimal degrees):** 40.465085 -102.344822

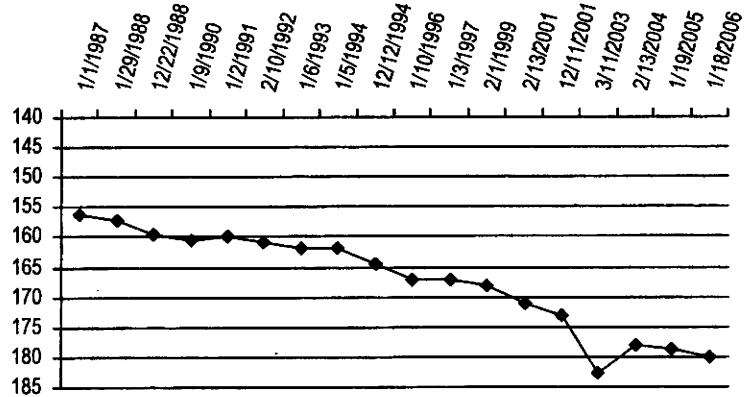
---

**Surface Elevation (ft):** 3790 **Water Level Change**  
**Well depth (ft):** **1 year:** -1.40  
**Aquifer(s):** **5 year:**  
**10 year:** -13.09

**Measurements from last 10 years**

Date	Depth to WL (ft)	Elev of WL (ft)	Change (ft)
1/10/1996	167.11		-2.51
1/3/1997	167.02		0.09
2/1/1999	168.10		-1.08
2/13/2001	171.20		-3.10
12/11/2001	173.00		-1.80
3/11/2003	182.70		-9.70
2/13/2004	178.10		4.60
1/19/2005	178.80		-0.70
1/18/2006	180.20	3609.80	-1.40

**All Historic Measurements**



**Well Name:** BARKEY, ROLAND **Owner:**  
**Permit #:** 6209 - F - **Location #:** SB00604529BBC **USGS Site ID:** 402800102240000  
**Division:** 1 **Water District:** 65 **County:** PHILLIPS  
**Location:** Q160 Q40 Q10 Section Twnshp Range PM Distance from section lines:  
NW NW SW 29 6 N 45 W S **From N/S line:** **From E/W line:**  
**UTM Coordinates (NAD83):** **Northing (UTM y):** 4482689.1 **Easting (UTM x):** 719112.1 **Spotted from quarters**  
**Latitude/Longitude (decimal degrees):** 40.466000 -102.415558

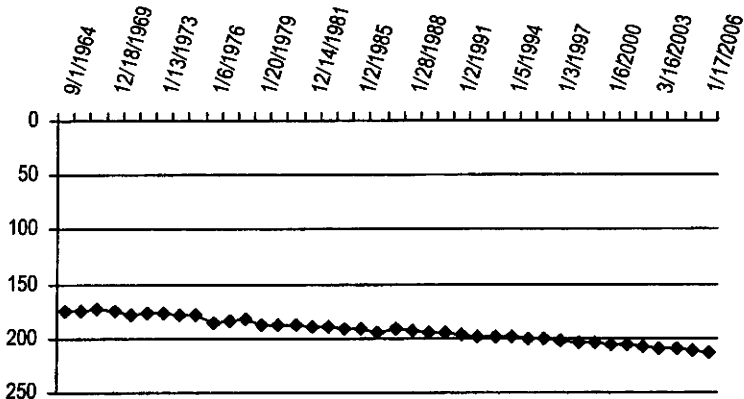
---

**Surface Elevation (ft):** 3840 **Water Level Change**  
**Well depth (ft):** 285 **1 year:** -1.70  
**Aquifer(s):** **5 year:**  
**10 year:** -12.68

**Measurements from last 10 years**

Date	Depth to WL (ft)	Elev of WL (ft)	Change (ft)
1/10/1996	201.02	3638.98	-0.46
1/3/1997	202.20	3637.80	-1.18
12/23/1997	203.20	3636.80	-1.00
2/1/1999	204.00	3636.00	-0.80
1/6/2000	205.20	3634.80	-1.20
2/13/2001	206.50	3633.50	-1.30
12/11/2001	208.20	3631.80	-1.70
3/16/2003	209.10	3630.90	-0.90
2/6/2004	210.30	3629.70	-1.20
1/19/2005	212.00	3628.00	-1.70
1/17/2006	213.70	3626.30	-1.70

**All Historic Measurements**



**NORTHERN HIGH PLAINS  
DISTRICT: FRENCHMAN**

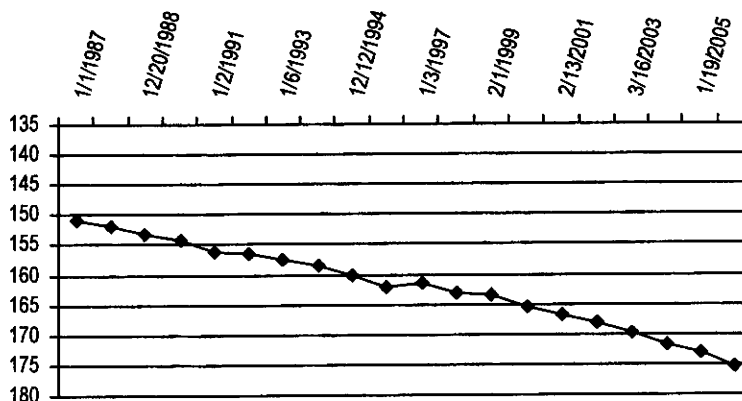
**Well Name:** SAGEHORN, KEITH **Owner:**  
**Permit #:** 18560 - FP - **Location #:** SB00604534C **USGS Site ID:**  
**Division:** 1 **Water District:** 65 **County:** PHILLIPS  
**Location:** Q160 Q40 Q10 Section Twntp Range PM Distance from section lines:  
 SW 34 6 N 45 W S From N/S line: From E/W line:  
**UTM Coordinates (NAD83):** Northing (UTM y): 4480260.5 Easting (UTM x): 722764.9 Spotted from quarters  
**Latitude/Longitude (decimal degrees):** 40.443173 -102.373368

**Surface Elevation (ft):** 3796 **Water Level Change**  
**Well depth (ft):** 300 **1 year:** -2.30  
**Aquifer(s):** **5 year:**  
**10 year:** -13.53

**Measurements from last 10 years**

Date	Depth to WL (ft)	Elev of WL (ft)	Change (ft)
1/10/1996	161.97		-1.74
1/3/1997	161.50		0.47
12/23/1997	163.10		-1.60
2/1/1999	163.60		-0.50
1/6/2000	165.50		-1.90
2/13/2001	166.90		-1.40
12/11/2001	168.20		-1.30
3/16/2003	169.60		-1.40
2/13/2004	171.80		-2.20
1/19/2005	173.20		-1.40
1/18/2006	175.50	3620.50	-2.30

**All Historic Measurements**



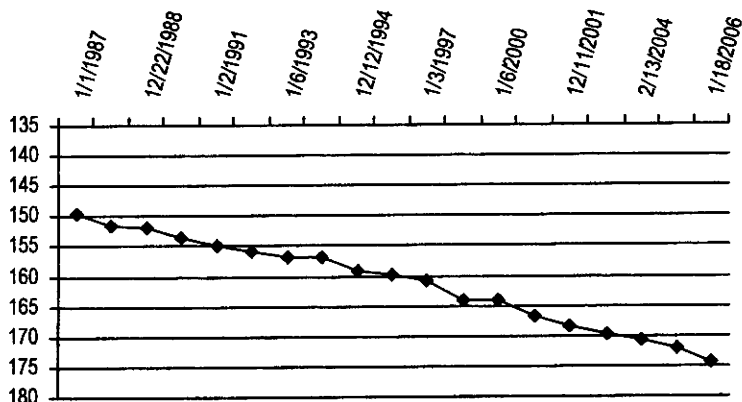
**Well Name:** HAYNES, DALE **Owner:**  
**Permit #:** - - **Location #:** SB00604536B **USGS Site ID:**  
**Division:** 1 **Water District:** 65 **County:** PHILLIPS  
**Location:** Q160 Q40 Q10 Section Twntp Range PM Distance from section lines:  
 NW 36 6 N 45 W S From N/S line: From E/W line:  
**UTM Coordinates (NAD83):** Northing (UTM y): 4481156.1 Easting (UTM x): 725989.1 Spotted from quarters  
**Latitude/Longitude (decimal degrees):** 40.450362 -102.335072

**Surface Elevation (ft):** **Water Level Change**  
**Well depth (ft):** **1 year:** -2.50  
**Aquifer(s):** **5 year:**  
**10 year:** -14.70

**Measurements from last 10 years**

Date	Depth to WL (ft)	Elev of WL (ft)	Change (ft)
1/10/1996	159.80		-0.70
1/3/1997	160.75		-0.95
2/1/1999	164.20		-3.45
1/6/2000	164.10		0.10
2/13/2001	166.70		-2.60
12/11/2001	168.50		-1.80
3/16/2003	169.90		-1.40
2/13/2004	170.70		-0.80
1/19/2005	172.00		-1.30
1/18/2006	174.50		-2.50

**All Historic Measurements**



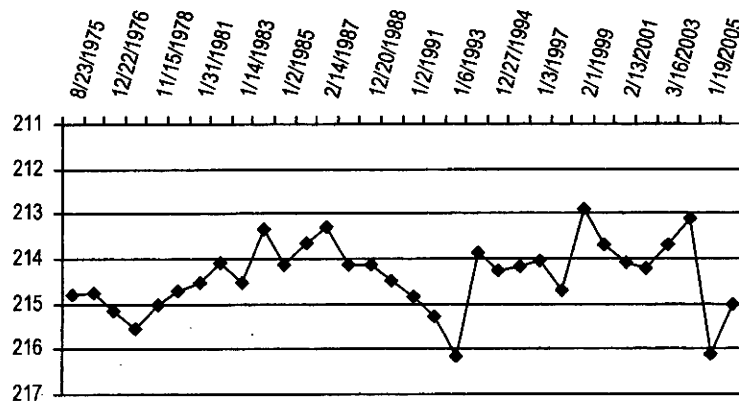
**NORTHERN HIGH PLAINS  
DISTRICT: FRENCHMAN**

**Well Name:** KURTZER **Owner:**  
**Permit #:** - - **Location #:** SB00604603DDD1 **USGS Site ID:** 400045102283001  
**Division:** 1 **Water District:** 65 **County:** PHILLIPS  
**Location:** Q160 Q40 Q10 Section Twnshp Range PM Distance from section lines:  
 SE SE SE 3 6 N 46 W S **From N/S line:** **From E/W line:**  
**UTM Coordinates (NAD83):** **Northing (UTM y):** 4487784.2 **Easting (UTM x):** 713835.5 **Spotted from quarters**  
**Latitude/Longitude (decimal degrees):** 40.513231 -102.476019  
**Surface Elevation (ft):** 3890 **Water Level Change**  
**Well depth (ft):** **1 year:** 1.10  
**Aquifer(s):** **5 year:**  
**10 year:** -0.82

**Measurements from last 10 years**

Date	Depth to WL (ft)	Elev of WL (ft)	Change (ft)
1/10/1996	214.18	3675.82	0.08
1/3/1997	214.05	3675.95	0.13
1/1/1998	214.70	3675.30	-0.65
2/1/1999	212.90	3677.10	1.80
1/6/2000	213.70	3676.30	-0.80
2/13/2001	214.10	3675.90	-0.40
12/11/2001	214.20	3675.80	-0.10
3/16/2003	213.70	3676.30	0.50
2/6/2004	213.10	3676.90	0.60
1/19/2005	216.10	3673.90	-3.00
1/17/2006	215.00	3675.00	1.10

**All Historic Measurements**

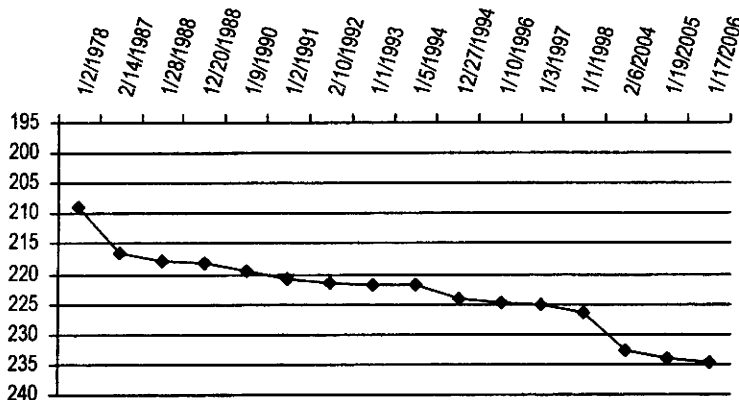


**Well Name:** NIESLANIK, RAY **Owner:**  
**Permit #:** 11664 - FP - **Location #:** SB00604627DAA2 **USGS Site ID:** 402740102282701  
**Division:** 1 **Water District:** 65 **County:** PHILLIPS  
**Location:** Q160 Q40 Q10 Section Twnshp Range PM Distance from section lines:  
 SE NE NE 27 6 N 46 W S **From N/S line:** **From E/W line:**  
**UTM Coordinates (NAD83):** **Northing (UTM y):** 4481887.0 **Easting (UTM x):** 714065.7 **Spotted from quarters**  
**Latitude/Longitude (decimal degrees):** 40.460096 -102.475296  
**Surface Elevation (ft):** 3885 **Water Level Change**  
**Well depth (ft):** 320 **1 year:** -0.80  
**Aquifer(s):** **5 year:**  
**10 year:** -9.91

**Measurements from last 10 years**

Date	Depth to WL (ft)	Elev of WL (ft)	Change (ft)
1/10/1996	224.79	3660.21	-0.51
1/3/1997	225.19	3659.81	-0.40
1/1/1998	226.50	3658.50	-1.31
2/6/2004	232.80	3652.20	-6.30
1/19/2005	233.90	3651.10	-1.10
1/17/2006	234.70	3650.30	-0.80

**All Historic Measurements**



**NORTHERN HIGH PLAINS  
DISTRICT: FRENCHMAN**

**Well Name:** SHINER, KURT **Owner:**  
**Permit #:** 15919 - FP - **Location #:** SB00604632ACA **USGS Site ID:** 402700102305000

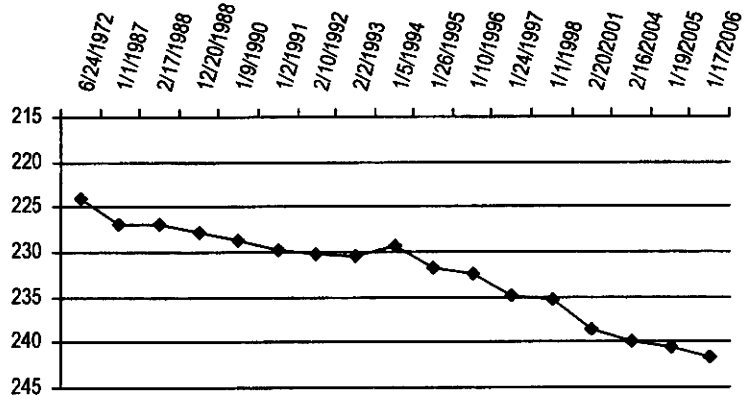
**Division:** 1 **Water District:** 65 **County:** PHILLIPS  
**Location:** Q160 Q40 Q10 Section Twnshp Range PM Distance from section lines:  
 NE SW NE 32 6 N 46 W S **From N/S line:** **From E/W line:**  
**UTM Coordinates (NAD83):** Northing (UTM y): 4480528.9 Easting (UTM x): 710482.8 Spotted from quarters  
**Latitude/Longitude (decimal degrees):** 40.448788 -102.517965

**Surface Elevation (ft):** 3918 **Water Level Change**  
**Well depth (ft):** 305 **1 year:** -1.30  
**Aquifer(s):** **5 year:** -3.30  
**10 year:** -9.33

**Measurements from last 10 years**

Date	Depth to WL (ft)	Elev of WL (ft)	Change (ft)
1/10/1996	232.47		-0.64
1/24/1997	234.90		-2.43
1/1/1998	235.25		-0.35
2/20/2001	238.50		-3.25
2/16/2004	240.00		-1.50
1/19/2005	240.50		-0.50
1/17/2006	241.80	3676.20	-1.30

**All Historic Measurements**



**Well Name:** SHINER, KURT **Owner:**  
**Permit #:** 13807 - FP - **Location #:** SB00604632BBB **USGS Site ID:** 402700102313000


**Division:** 1 **Water District:** 65 **County:** PHILLIPS  
**Location:** Q160 Q40 Q10 Section Twnshp Range PM Distance from section lines:  
 NW 32 6 N 46 W S **From N/S line:** **From E/W line:**  
**UTM Coordinates (NAD83):** Northing (UTM y): 4480601.4 Easting (UTM x): 709770.1 Spotted from quarters  
**Latitude/Longitude (decimal degrees):** 40.449620 -102.526338

**Surface Elevation (ft):** 3931 **Water Level Change**  
**Well depth (ft):** 305 **1 year:** 1.90  
**Aquifer(s):** **5 year:**  
**10 year:** -8.69

**Measurements from last 10 years**

Date	Depth to WL (ft)	Elev of WL (ft)	Change (ft)
1/10/1996	236.00		-0.71
1/24/1997	239.10		-3.10
2/20/2001	240.20		-1.10
3/16/2003	244.50		-4.30
2/6/2004	242.60		1.90

**All Historic Measurements**



**NORTHERN HIGH PLAINS  
DISTRICT: FRENCHMAN**

**Well Name:** SULLIVAN, PAULINE **Owner:**  
**Permit #:** - - **Location #:** SB00604825ABB1 **USGS Site ID:** 402803102401901


**Division:** 1 **Water District:** 65 **County:** LOGAN  
**Location:** Q160 Q40 Q10 Section Twshp Range PM Distance from section lines:  
 NE NW NW 25 6 N 48 W S **From N/S line:** **From E/W line:**  
**UTM Coordinates (NAD83):** **Northing (UTM y):** 4482156.5 **Easting (UTM x):** 697278.6 **Spotted from quarters**  
**Latitude/Longitude (decimal degrees):** 40.466676 -102.673039

**Surface Elevation (ft):** 4095 **Water Level Change**  
**Well depth (ft):** 186 **1 year:** -0.60  
**Aquifer(s):** **5 year:** -0.80  
**10 year:** -0.33

**Measurements from last 10 years**

Date	Depth to WL (ft)	Elev of WL (ft)	Change (ft)
1/30/1996	156.85	3938.15	0.82
1/24/1997	157.50	3937.50	-0.65
12/21/1997	157.50	3937.50	0.00
1/24/2000	157.20	3937.80	0.30
2/26/2001	159.40	3935.60	-2.20
1/2/2002	157.40	3937.60	2.00
3/16/2003	162.20	3932.80	-4.80
1/14/2004	157.40	3937.60	4.80
1/25/2005	158.00	3937.00	-0.60

**All Historic Measurements**



**Well Name:** SONNENBERG, DELBERT **Owner:**  
**Permit #:** - - **Location #:** SB00605014DAC **USGS Site ID:** 402920102550000

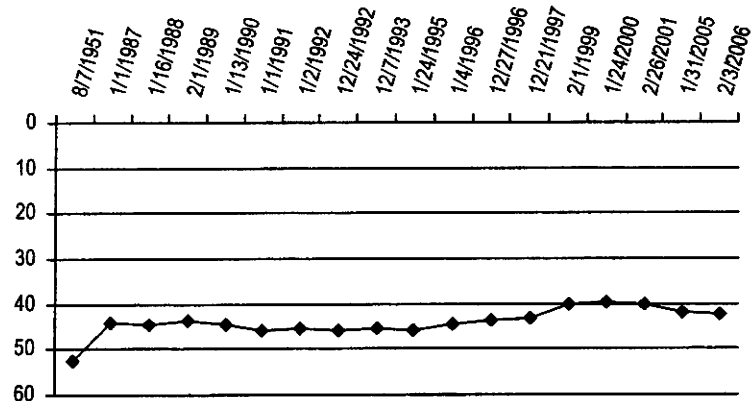
**Division:** 1 **Water District:** 65 **County:** LOGAN  
**Location:** Q160 Q40 Q10 Section Twshp Range PM Distance from section lines:  
 SE 14 6 N 50 W S **From N/S line:** **From E/W line:**  
**UTM Coordinates (NAD83):** **Northing (UTM y):** 4483763.2 **Easting (UTM x):** 676515.4 **Spotted from quarters**  
**Latitude/Longitude (decimal degrees):** 40.485811 -102.917337

**Surface Elevation (ft):** 4342 **Water Level Change**  
**Well depth (ft):** 80 **1 year:** -0.20  
**Aquifer(s):** **5 year:** -2.20  
**10 year:**

**Measurements from last 10 years**

Date	Depth to WL (ft)	Elev of WL (ft)	Change (ft)
1/4/1996	44.75		1.05
12/27/1996	43.60		1.15
12/21/1997	43.30		0.30
2/1/1999	40.00		3.30
1/24/2000	39.60		0.40
2/26/2001	40.00		-0.40
1/31/2005	42.00		-2.00
2/3/2006	42.20	4299.80	-0.20

**All Historic Measurements**



**NORTHERN HIGH PLAINS  
DISTRICT: FRENCHMAN**

**Well Name:** SCHAAL, DOLA

**Owner:**

**Permit #:** - - **Location #:** SB00605025AAC **USGS Site ID:** 402750102534000

**Division:** 1 **Water District:** 65 **County:** LOGAN

**Location:** Q160 Q40 Q10 Section Twnshp Range PM Distance from section lines:  
NE NE SW 25 6 N 50 W S From N/S line: From E/W line:

**UTM Coordinates (NAD83):** Northing (UTM y): 4481444.0 Easting (UTM x): 678336.0 Spotted from quarters

**Latitude/Longitude (decimal degrees):** 40.464543 -102.896522

**Surface Elevation (ft):** 4300

**Well depth (ft):** 80

**Aquifer(s):**

**Water Level Change**

**1 year:** -1.00

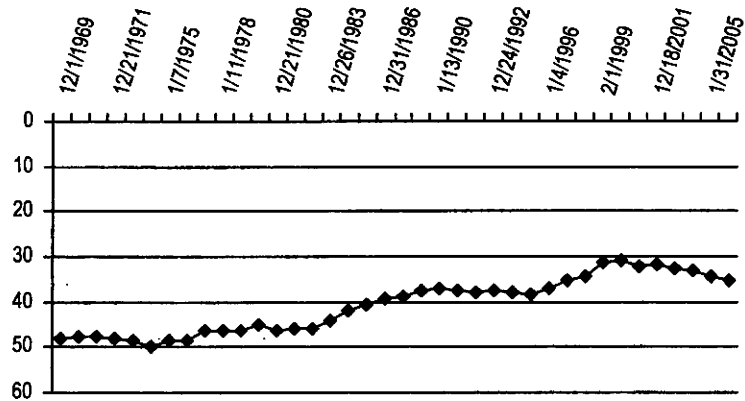
**5 year:**

**10 year:**

**Measurements from last 10 years**

Date	Depth to WL (ft)	Elev of WL (ft)	Change (ft)
1/4/1996	37.03	4262.97	1.47
12/27/1996	35.50	4264.50	1.53
12/21/1997	34.20	4265.80	1.30
2/1/1999	31.20	4268.80	3.00
1/24/2000	30.90	4269.10	0.30
2/26/2001	32.00	4268.00	-1.10
12/18/2001	31.70	4268.30	0.30
3/16/2003	32.50	4267.50	-0.80
2/20/2004	33.10	4266.90	-0.60
1/31/2005	34.20	4265.80	-1.10
2/3/2006	35.20	4264.80	-1.00

**All Historic Measurements**



**Well Name:** SWINDELL, DENNIS

**Owner:** DENNIS SWINDELL

**Permit #:** - - **Location #:** SB00605101DDC1 **USGS Site ID:** 403046103003901

**Division:** 1 **Water District:** 65 **County:** LOGAN

**Location:** Q160 Q40 Q10 Section Twnshp Range PM Distance from section lines:  
SE SE SW 1 6 N 51 W S From N/S line: From E/W line:

**UTM Coordinates (NAD83):** Northing (UTM y): 4486487.8 Easting (UTM x): 668421.8 Spotted from quarters

**Latitude/Longitude (decimal degrees):** 40.512024 -103.012052

**Surface Elevation (ft):** 4490

**Well depth (ft):** 150

**Aquifer(s):**

**Water Level Change**

**1 year:** -0.20

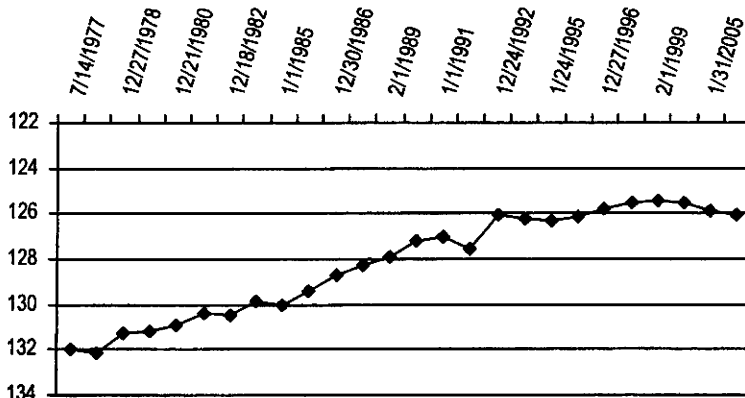
**5 year:** -0.60

**10 year:**

**Measurements from last 10 years**

Date	Depth to WL (ft)	Elev of WL (ft)	Change (ft)
1/4/1996	126.17	4363.83	0.17
12/27/1996	125.75	4364.25	0.42
12/21/1997	125.50	4364.50	0.25
2/1/1999	125.40	4364.60	0.10
2/26/2001	125.50	4364.50	-0.10
1/31/2005	125.90	4364.10	-0.40
2/3/2006	126.10	4363.90	-0.20

**All Historic Measurements**



**NORTHERN HIGH PLAINS  
DISTRICT: FRENCHMAN**

**Well Name:** PAUL, KARL **Owner:**  
**Permit #:** 2736 - F - **Location #:** SB00704230ABB **USGS Site ID:** 403320102050000  
**Division:** 1 **Water District:** 65 **County:** PHILLIPS  
**Location:** Q160 Q40 Q10 Section Twnshp Range PM Distance from section lines:  
 NE NW NW 30 7 N 42 W S **From N/S line:** **From E/W line:**  
**UTM Coordinates (NAD83):** **Northing (UTM y):** 4493530.6 **Easting (UTM x):** 747294.8 **Spotted from quarters**  
**Latitude/Longitude (decimal degrees):** 40.555638 -102.079294

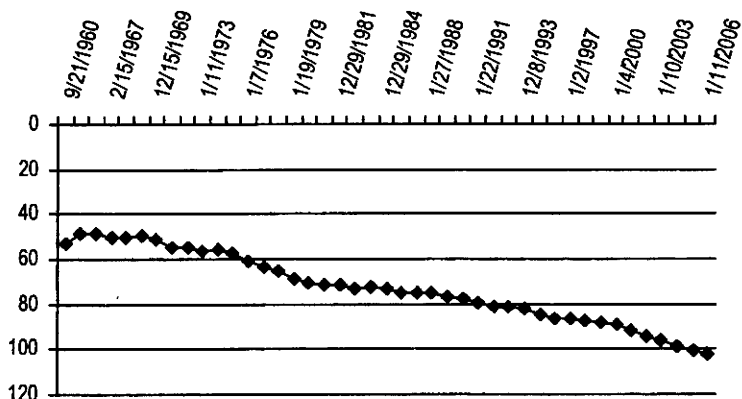
---

**Surface Elevation (ft):** 3584 **Water Level Change**  
**Well depth (ft):** 285 **1 year:** -1.60  
**Aquifer(s):** **5 year:**  
**10 year:** -16.56

**Measurements from last 10 years**

Date	Depth to WL (ft)	Elev of WL (ft)	Change (ft)
1/9/1996	86.04	3497.96	-1.61
1/2/1997	86.30	3497.70	-0.26
12/23/1997	87.30	3496.70	-1.00
1/25/1999	88.25	3495.75	-0.95
1/4/2000	89.40	3494.60	-1.15
1/24/2001	92.00	3492.00	-2.60
12/5/2001	94.00	3490.00	-2.00
1/10/2003	96.00	3488.00	-2.00
2/17/2004	98.40	3485.60	-2.40
1/14/2005	101.00	3483.00	-2.60
1/11/2006	102.60	3481.40	-1.60

**All Historic Measurements**



**Well Name:** KORTE **Owner:**  
**Permit #:** 12761 - F - **Location #:** SB00704232DBA **USGS Site ID:** 403200102034000  
**Division:** 1 **Water District:** 65 **County:** PHILLIPS  
**Location:** Q160 Q40 Q10 Section Twnshp Range PM Distance from section lines:  
 SE NW NE 32 7 N 42 W S **From N/S line:** **From E/W line:**  
**UTM Coordinates (NAD83):** **Northing (UTM y):** 4491185.1 **Easting (UTM x):** 749174.0 **Spotted from quarters**  
**Latitude/Longitude (decimal degrees):** 40.533972 -102.058052

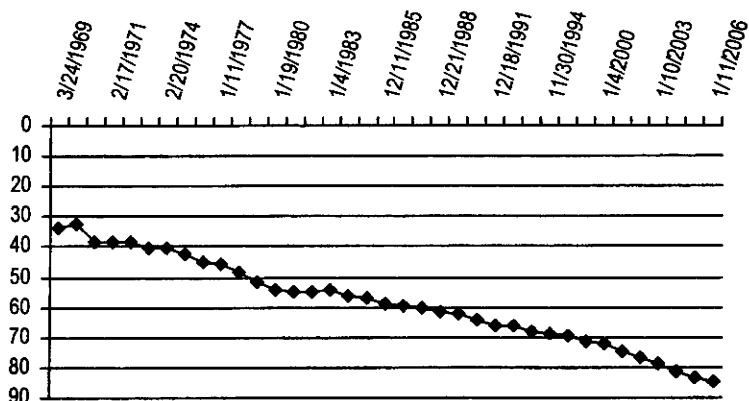
---

**Surface Elevation (ft):** 3555 **Water Level Change**  
**Well depth (ft):** 261 **1 year:** -1.60  
**Aquifer(s):** **5 year:**  
**10 year:** -15.32

**Measurements from last 10 years**

Date	Depth to WL (ft)	Elev of WL (ft)	Change (ft)
1/9/1996	69.58	3485.42	-0.72
1/25/1999	71.60	3483.40	-2.02
1/4/2000	72.25	3482.75	-0.65
1/24/2001	75.00	3480.00	-2.75
12/5/2001	76.90	3478.10	-1.90
1/10/2003	78.50	3476.50	-1.60
2/17/2004	81.10	3473.90	-2.60
1/14/2005	83.30	3471.70	-2.20
1/11/2006	84.90	3470.10	-1.60

**All Historic Measurements**



**NORTHERN HIGH PLAINS  
DISTRICT: FRENCHMAN**

**Well Name:** KORTE, R. **Owner:**  
**Permit #:** 11512 - F - **Location #:** SB00704301ABB **USGS Site ID:** 403640102061000

**Division:** 1 **Water District:** 65 **County:** PHILLIPS  
**Location:** Q160 Q40 Q10 Section Twnshp Range PM Distance from section lines:  
 NE NW NW 1 7 N 43 W S **From N/S line:** **From E/W line:**

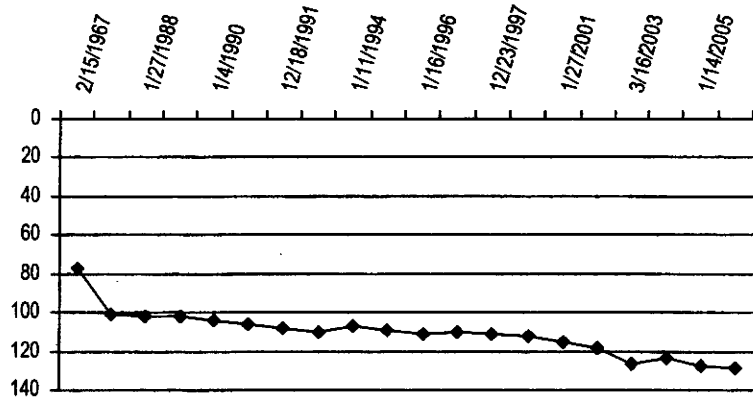
**UTM Coordinates (NAD83):** **Northing (UTM y):** 4499875.8 **Easting (UTM x):** 745379.2 **Spotted from quarters**  
**Latitude/Longitude (decimal degrees):** 40.613297 -102.099424

**Surface Elevation (ft):** 3610 **Water Level Change**  
**Well depth (ft):** 241 **1 year:** -1.10  
**Aquifer(s):** **5 year:**  
**10 year:** -17.59

**Measurements from last 10 years**

Date	Depth to WL (ft)	Elev of WL (ft)	Change (ft)
1/16/1996	111.01	3498.99	-1.69
1/2/1997	109.70	3500.30	1.31
12/23/1997	110.80	3499.20	-1.10
1/4/2000	112.10	3497.90	-1.30
1/27/2001	115.00	3495.00	-2.90
12/12/2001	118.30	3491.70	-3.30
3/16/2003	126.50	3483.50	-8.20
1/30/2004	123.40	3486.60	3.10
1/14/2005	127.50	3482.50	-4.10
1/20/2006	128.60	3481.40	-1.10

**All Historic Measurements**



**Well Name:** GREENLEE **Owner:**  
**Permit #:** 11780 - F - **Location #:** SB00704307DBB **USGS Site ID:** 403540102115000

**Division:** 1 **Water District:** 65 **County:** PHILLIPS  
**Location:** Q160 Q40 Q10 Section Twnshp Range PM Distance from section lines:  
 SE NW NW 7 7 N 43 W S **From N/S line:** **From E/W line:**

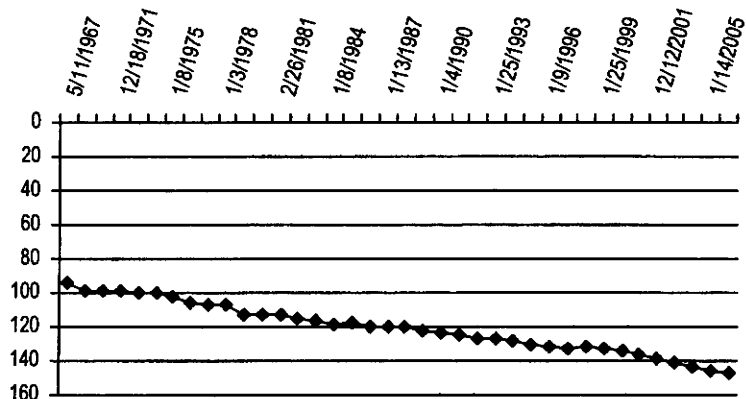
**UTM Coordinates (NAD83):** **Northing (UTM y):** 4497228.1 **Easting (UTM x):** 737358.3 **Spotted from quarters**  
**Latitude/Longitude (decimal degrees):** 40.591815 -102.195125

**Surface Elevation (ft):** 3680 **Water Level Change**  
**Well depth (ft):** 266 **1 year:** -0.80  
**Aquifer(s):** **5 year:**  
**10 year:** -15.59

**Measurements from last 10 years**

Date	Depth to WL (ft)	Elev of WL (ft)	Change (ft)
1/9/1996	131.31	3548.69	-1.10
1/2/1997	132.80	3547.20	-1.49
12/27/1997	132.30	3547.70	0.50
1/25/1999	133.20	3546.80	-0.90
1/4/2000	134.50	3545.50	-1.30
1/27/2001	136.70	3543.30	-2.20
12/12/2001	138.60	3541.40	-1.90
1/10/2003	140.80	3539.20	-2.20
2/17/2004	143.00	3537.00	-2.20
1/14/2005	146.10	3533.90	-3.10
1/20/2006	146.90	3533.10	-0.80

**All Historic Measurements**





**NORTHERN HIGH PLAINS  
DISTRICT: FRENCHMAN**

**Well Name:** KRUEGER, DAN

*Owner:*

**Permit #:** 12550 - F -

**Location #:** SB00704313AAB

**USGS Site ID:** 403500102055000

**Division:** 1      **Water District:** 65      **County:** PHILLIPS

**Location:** Q160 Q40 Q10 Section    Twntp    Range    PM    Distance from section lines:  
NE NE NW    13      7    N    43    W    S    From N/S line:      From E/W line:

**UTM Coordinates (NAD83):** **Northing (UTM y):** 4496723.2    **Easting (UTM x):** 745897.1    Spotted from quarters

**Latitude/Longitude (decimal degrees):** 40.584778      -102.094539

**Surface Elevation (ft):** 3620

**Water Level Change**

**Well depth (ft):** 290

**1 year:** -2.30

**Aquifer(s):**

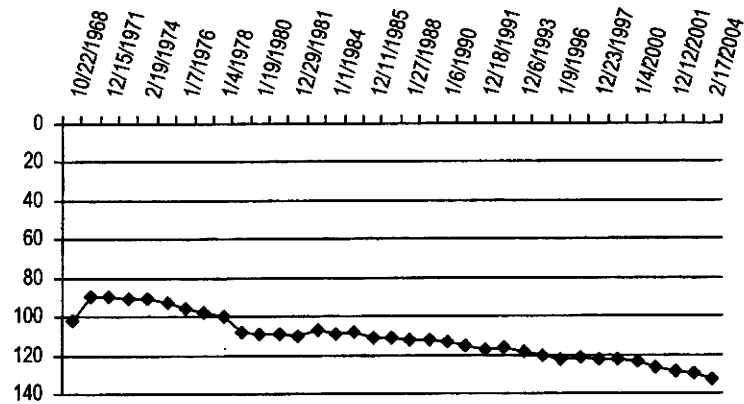
**5 year:** -9.35

**10 year:** -12.04

**Measurements from last 10 years**

Date	Depth to WL (ft)	Elev of WL (ft)	Change (ft)
1/9/1996	122.72	3497.28	-2.46
1/2/1997	121.70	3498.30	1.02
12/23/1997	122.80	3497.20	-1.10
1/25/1999	122.95	3497.05	-0.15
1/4/2000	123.40	3496.60	-0.45
1/24/2001	126.50	3493.50	-3.10
12/12/2001	128.80	3491.20	-2.30
1/10/2003	130.00	3490.00	-1.20
2/17/2004	132.30	3487.70	-2.30

**All Historic Measurements**



**Well Name:** HAMM, FAITH

*Owner:*

**Permit #:** - -

**Location #:** SB00704314CBB

**USGS Site ID:** 403440102074000

**Division:** 1      **Water District:** 65      **County:** PHILLIPS

**Location:** Q160 Q40 Q10 Section    Twntp    Range    PM    Distance from section lines:  
SW NW NW    14      7    N    43    W    S    From N/S line:      From E/W line:

**UTM Coordinates (NAD83):** **Northing (UTM y):** 4495818.1    **Easting (UTM x):** 743091.6    Spotted from quarters

**Latitude/Longitude (decimal degrees):** 40.577464      -102.127997

**Surface Elevation (ft):**

**Water Level Change**

**Well depth (ft):** 264

**1 year:** -2.00

**Aquifer(s):**


**5 year:**

**10 year:** -16.35

**Measurements from last 10 years**

Date	Depth to WL (ft)	Elev of WL (ft)	Change (ft)
1/16/1996	100.45		-0.90
1/2/1997	101.10		-0.65
12/23/1997	103.10		-2.00
1/25/1999	103.00		0.10
1/4/2000	103.50		-0.50
1/27/2001	106.40		-2.90
12/12/2001	108.60		-2.20
1/10/2003	110.00		-1.40
2/14/2004	112.80		-2.80
1/17/2005	114.80		-2.00
1/20/2006	116.80		-2.00

**All Historic Measurements**



**NORTHERN HIGH PLAINS  
DISTRICT: FRENCHMAN**

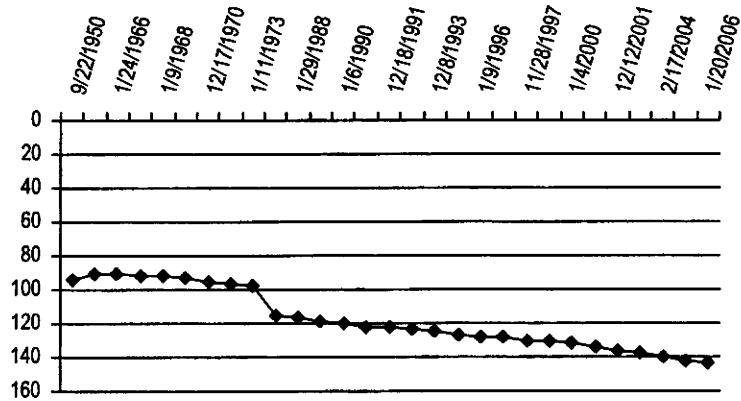
**Well Name:** KRUEGER, TED **Owner:**  
**Permit #:** - - **Location #:** SB00704318ABB **USGS Site ID:** 403510102114000  
**Division:** 1 **Water District:** 65 **County:** PHILLIPS  
**Location:** Q160 Q40 Q10 Section Twnshp Range PM Distance from section lines:  
NE NE SW 20 7 N 43 W S **From N/S line:** **From E/W line:**  
**UTM Coordinates (NAD83):** **Northing (UTM y):** 4496122.6 **Easting (UTM x):** 737707.6 **Spotted from quarters**  
**Latitude/Longitude (decimal degrees):** 40.581767 -102.191418

**Surface Elevation (ft):** **Water Level Change**  
**Well depth (ft):** 230 **1 year:** -1.80  
**Aquifer(s):** **5 year:**  
**10 year:** -15.89

**Measurements from last 10 years**

Date	Depth to WL (ft)	Elev of WL (ft)	Change (ft)
1/9/1996	128.11		-1.21
1/2/1997	128.70		-0.59
11/28/1997	131.00		-2.30
1/25/1999	131.00		0.00
1/4/2000	131.60		-0.60
1/27/2001	134.30		-2.70
12/12/2001	136.80		-2.50
1/10/2003	138.00		-1.20
2/17/2004	140.20		-2.20
1/15/2005	142.20		-2.00
1/20/2006	144.00		-1.80

**All Historic Measurements**



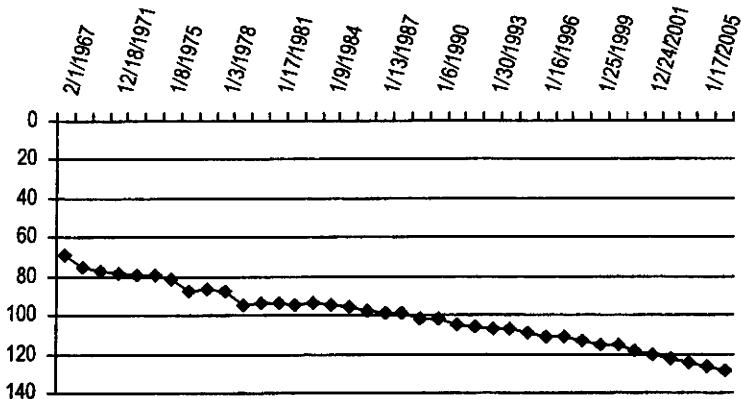
**Well Name:** KLUTE, K. **Owner:**  
**Permit #:** 10785 - F - **Location #:** SB00704320AAC **USGS Site ID:** 403400102102000  
**Division:** 1 **Water District:** 65 **County:** PHILLIPS  
**Location:** Q160 Q40 Q10 Section Twnshp Range PM Distance from section lines:  
NE NE SW 20 7 N 43 W S **From N/S line:** **From E/W line:**  
**UTM Coordinates (NAD83):** **Northing (UTM y):** 4494659.6 **Easting (UTM x):** 739483.4 **Spotted from quarters**  
**Latitude/Longitude (decimal degrees):** 40.568091 -102.171015

**Surface Elevation (ft):** 3650 **Water Level Change**  
**Well depth (ft):** 274 **1 year:** -2.60  
**Aquifer(s):** **5 year:**  
**10 year:** -17.87

**Measurements from last 10 years**

Date	Depth to WL (ft)	Elev of WL (ft)	Change (ft)
1/16/1996	111.13	3538.87	-1.53
1/2/1997	111.50	3538.50	-0.37
12/27/1997	113.70	3536.30	-2.20
1/25/1999	115.05	3534.95	-1.35
1/6/2000	115.70	3534.30	-0.65
1/27/2001	118.20	3531.80	-2.50
12/24/2001	120.30	3529.70	-2.10
1/10/2003	122.20	3527.80	-1.90
2/13/2004	124.10	3525.90	-1.90
1/17/2005	126.40	3523.60	-2.30
1/24/2006	129.00	3521.00	-2.60

**All Historic Measurements**



**NORTHERN HIGH PLAINS  
DISTRICT: FRENCHMAN**

**Well Name:** SWANSON, MARVIN

**Owner:**

**Permit #:** - -

**Location #:** SB00704327BBB

**USGS Site ID:** 403312102074201

**Division:** 1                      **Water District:** 65                      **County:** PHILLIPS

**Location:** Q160 Q40 Q10    **Section**    **Twnshp**    **Range**    **PM**    **Distance from section lines:**  
                   NW NW NW    27        7 N       43 W S    **From N/S line:**                      **From E/W line:**

**UTM Coordinates (NAD83):** **Northing (UTM y):** 4493324.6    **Easting (UTM x):** 741558.1    **Spotted from quarters**

**Latitude/Longitude (decimal degrees):** 40.555476                      -102.147047

**Surface Elevation (ft):** 3635

**Well depth (ft):** 215

**Aquifer(s):**

**Water Level Change**

**1 year:** -1.90

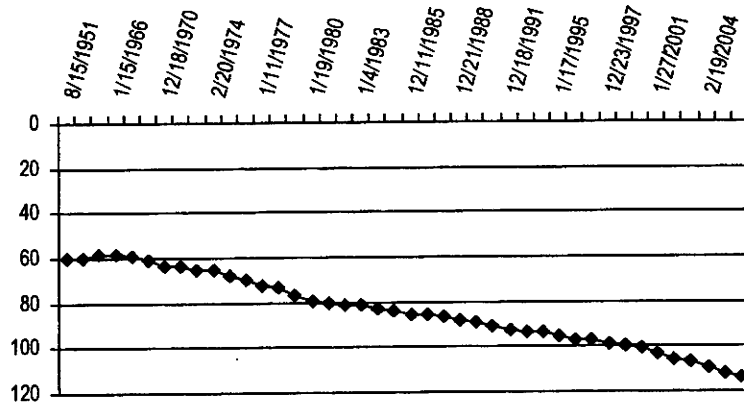
**5 year:**

**10 year:** -16.78

**Measurements from last 10 years**

Date	Depth to WL (ft)	Elev of WL (ft)	Change (ft)
1/16/1996	96.92	3538.08	-1.39
1/2/1997	96.90	3538.10	0.02
12/23/1997	98.70	3536.30	-1.80
1/25/1999	99.85	3535.15	-1.15
1/4/2000	100.80	3534.20	-0.95
1/27/2001	103.30	3531.70	-2.50
12/12/2001	105.80	3529.20	-2.50
1/10/2003	107.10	3527.90	-1.30
2/19/2004	109.70	3525.30	-2.60
1/17/2005	111.80	3523.20	-2.10
1/24/2006	113.70	3521.30	-1.90

**All Historic Measurements**



**Well Name:** BAHLER, ROBERT

**Owner:**

**Permit #:** 11974 - F -

**Location #:** SB00704332CCA

**USGS Site ID:** 403150102104000

**Division:** 1                      **Water District:** 65                      **County:** PHILLIPS

**Location:** Q160 Q40 Q10    **Section**    **Twnshp**    **Range**    **PM**    **Distance from section lines:**  
                   SW SW NE    32        7 N       43 W S    **From N/S line:**                      **From E/W line:**

**UTM Coordinates (NAD83):** **Northing (UTM y):** 4490374.9    **Easting (UTM x):** 738600.7    **Spotted from quarters**

**Latitude/Longitude (decimal degrees):** 40.529792                      -102.183048

**Surface Elevation (ft):** 3660

**Well depth (ft):** 323

**Aquifer(s):**

**Water Level Change**

**1 year:** -1.80

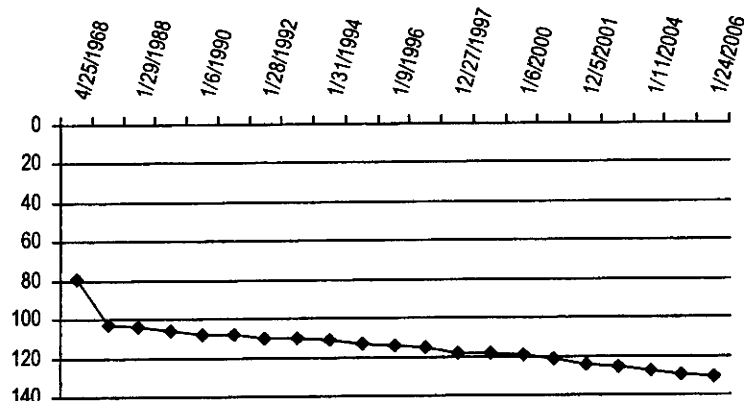
**5 year:**

**10 year:** -16.62

**Measurements from last 10 years**

Date	Depth to WL (ft)	Elev of WL (ft)	Change (ft)
1/9/1996	114.38	3545.62	-1.35
1/2/1997	115.30	3544.70	-0.92
12/27/1997	118.30	3541.70	-3.00
1/25/1999	118.55	3541.45	-0.25
1/6/2000	119.30	3540.70	-0.75
1/24/2001	121.90	3538.10	-2.60
12/5/2001	124.10	3535.90	-2.20
1/10/2003	125.20	3534.80	-1.10
1/11/2004	127.80	3532.20	-2.60
1/17/2005	129.20	3530.80	-1.40
1/24/2006	131.00	3529.00	-1.80

**All Historic Measurements**



**NORTHERN HIGH PLAINS  
DISTRICT: FRENCHMAN**

**Well Name:** COLGLAZIER, H. **Owner:**  
**Permit #:** 10878 - F - **Location #:** SB00704332DCA **USGS Site ID:** 403150102102000

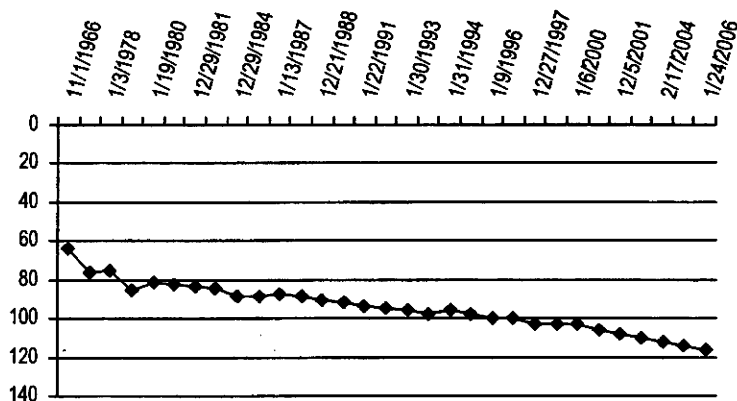
**Division:** 1 **Water District:** 65 **County:** PHILLIPS  
**Location:** Q160 Q40 Q10 Section Twnshp Range PM Distance from section lines:  
 SE SW NE 32 7 N 43 W S **From N/S line:** **From E/W line:**  
**UTM Coordinates (NAD83):** **Northing (UTM y):** 4490402.0 **Easting (UTM x):** 739413.1 **Spotted from quarters**  
**Latitude/Longitude (decimal degrees):** 40.529801 -102.173458

**Surface Elevation (ft):** 3650 **Water Level Change**  
**Well depth (ft):** 266 **1 year:** -2.00  
**Aquifer(s):** **5 year:**  
**10 year:** -16.30

**Measurements from last 10 years**

Date	Depth to WL (ft)	Elev of WL (ft)	Change (ft)
1/9/1996	99.60	3550.40	-1.69
1/2/1997	99.80	3550.20	-0.20
12/27/1997	103.10	3546.90	-3.30
1/25/1999	102.85	3547.15	0.25
1/6/2000	103.40	3546.60	-0.55
1/24/2001	106.20	3543.80	-2.80
12/5/2001	108.00	3542.00	-1.80
1/10/2003	109.80	3540.20	-1.80
2/17/2004	111.80	3538.20	-2.00
1/17/2005	113.90	3536.10	-2.10
1/24/2006	115.90	3534.10	-2.00

**All Historic Measurements**



**Well Name:** GERHARDT, MAXINE **Owner:**  
**Permit #:** 16200 - F - **Location #:** SB00704335ABB2 **USGS Site ID:** 403230102070901

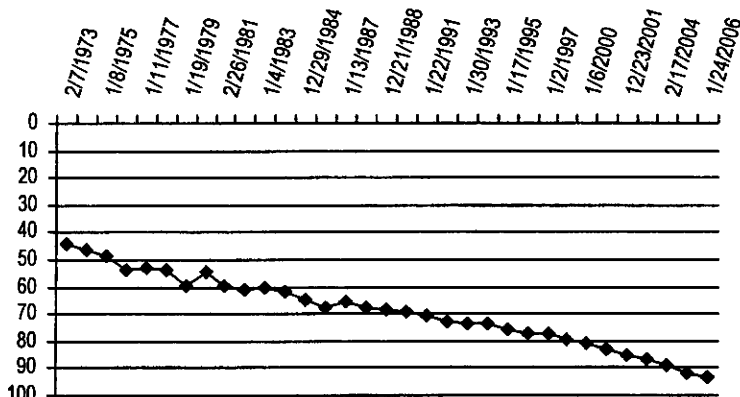
**Division:** 1 **Water District:** 65 **County:** PHILLIPS  
**Location:** Q160 Q40 Q10 Section Twnshp Range PM Distance from section lines:  
 NE NW NW 35 7 N 43 W S **From N/S line:** **From E/W line:**  
**UTM Coordinates (NAD83):** **Northing (UTM y):** 4491788.5 **Easting (UTM x):** 744031.8 **Spotted from quarters**  
**Latitude/Longitude (decimal degrees):** 40.540931 -102.118459

**Surface Elevation (ft):** 3600 **Water Level Change**  
**Well depth (ft):** 300 **1 year:** -2.00  
**Aquifer(s):** **5 year:**  
**10 year:** -16.75

**Measurements from last 10 years**

Date	Depth to WL (ft)	Elev of WL (ft)	Change (ft)
1/16/1996	76.85	3523.15	-1.39
1/2/1997	77.00	3523.00	-0.15
1/25/1999	79.65	3520.35	-2.65
1/6/2000	80.70	3519.30	-1.05
1/24/2001	83.40	3516.60	-2.70
12/23/2001	85.30	3514.70	-1.90
1/10/2003	86.60	3513.40	-1.30
2/17/2004	89.00	3511.00	-2.40
1/17/2005	91.60	3508.40	-2.60
1/24/2006	93.60	3506.40	-2.00

**All Historic Measurements**



**NORTHERN HIGH PLAINS  
DISTRICT: FRENCHMAN**

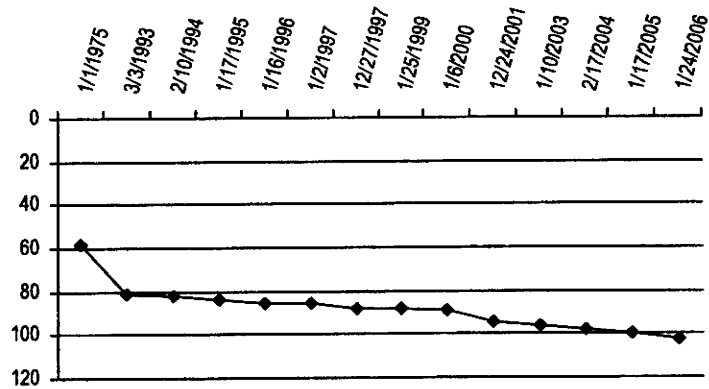
**Well Name:** KRAMER **Owner:**  
**Permit #:** 603 - FP - **Location #:** SB00704335B **USGS Site ID:**  
**Division:** 1 **Water District:** 65 **County:** PHILLIPS  
**Location:** Q160 Q40 Q10 **Section** 35 **Twnshp** 7 **N** **Range** 43 **W** **PM** **S** **Distance from section lines:**  
**From N/S line:** **From E/W line:**  
**UTM Coordinates (NAD83):** **Northing (UTM y):** 4491467.5 **Easting (UTM x):** 743537.6 **Spotted from quarters**  
**Latitude/Longitude (decimal degrees):** 40.538188 -102.124411

**Surface Elevation (ft):** **Water Level Change**  
**Well depth (ft):** 280 **1 year:** -2.00  
**Aquifer(s):** **5 year:** -8.10  
**10 year:** -16.92

**Measurements from last 10 years**

Date	Depth to WL (ft)	Elev of WL (ft)	Change (ft)
1/16/1996	85.18		-1.32
1/2/1997	85.20		-0.02
12/27/1997	88.00		-2.80
1/25/1999	88.25		-0.25
1/6/2000	89.40		-1.15
12/24/2001	94.00		-4.60
1/10/2003	96.00		-2.00
2/17/2004	98.00		-2.00
1/17/2005	100.10		-2.10
1/24/2006	102.10		-2.00

**All Historic Measurements**



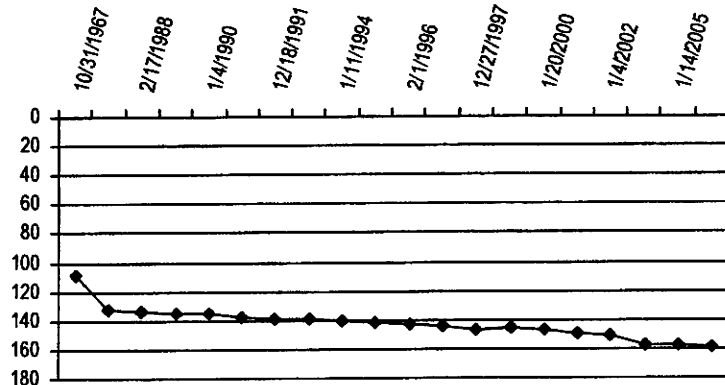
**Well Name:** HEERMANN, KENNETH **Owner:**  
**Permit #:** - - **Location #:** SB00704411AAC **USGS Site ID:** 403550102134000  
**Division:** 1 **Water District:** 65 **County:** PHILLIPS  
**Location:** Q160 Q40 Q10 **Section** 11 **Twnshp** 7 **N** **Range** 44 **W** **PM** **S** **Distance from section lines:**  
**From N/S line:** **From E/W line:**  
**UTM Coordinates (NAD83):** **Northing (UTM y):** 4497652.1 **Easting (UTM x):** 734369.1 **Spotted from quarters**  
**Latitude/Longitude (decimal degrees):** 40.596482 -102.230251

**Surface Elevation (ft):** **Water Level Change**  
**Well depth (ft):** 282 **1 year:** -1.70  
**Aquifer(s):** **5 year:** -9.80  
**10 year:** -15.65

**Measurements from last 10 years**

Date	Depth to WL (ft)	Elev of WL (ft)	Change (ft)
2/1/1996	143.35		-1.22
1/2/1997	143.90		-0.55
12/27/1997	146.30		-2.40
1/26/1999	145.60		0.70
1/20/2000	146.30		-0.70
2/20/2001	149.20		-2.90
1/4/2002	150.40		-1.20
12/16/2003	158.00		-7.60
1/14/2005	157.30		0.70
1/20/2006	159.00		-1.70

**All Historic Measurements**



**NORTHERN HIGH PLAINS  
DISTRICT: FRENCHMAN**

**Well Name:** HEERMANN, KENNETH **Owner:**  
**Permit #:** - - **Location #:** SB00704411BBD **USGS Site ID:** 403550102142001


**Division:** 1 **Water District:** 65 **County:** PHILLIPS  
**Location:** Q160 Q40 Q10 Section Twnshp Range PM Distance from section lines:  
 NW NW SE 11 7 N 44 W S **From N/S line:** **From E/W line:**  
**UTM Coordinates (NAD83):** Northing (UTM y): 4497732.6 Easting (UTM x): 733450.9 Spotted from quarters  
**Latitude/Longitude (decimal degrees):** 40.597466 -102.241060

**Surface Elevation (ft):** **Water Level Change**  
**Well depth (ft):** 273 **1 year:** 2.70  
**Aquifer(s):** **5 year:** -9.00  
**10 year:** -15.14

**Measurements from last 10 years**

Date	Depth to WL (ft)	Elev of WL (ft)	Change (ft)
1/16/1996	145.26		-0.92
1/2/1997	146.10		-0.84
12/27/1997	148.10		-2.00
1/26/1999	147.40		0.70
1/20/2000	149.00		-1.60
2/20/2001	151.40		-2.40
1/4/2002	153.10		-1.70
2/13/2003	157.30		-4.20
12/16/2003	157.80		-0.50
1/14/2005	163.10		-5.30
1/20/2006	160.40		2.70

**All Historic Measurements**



**Well Name:** ORTNER, J. W. **Owner:**  
**Permit #:** 12531 - FP - **Location #:** SB00704412CCD **USGS Site ID:** 403520102130000

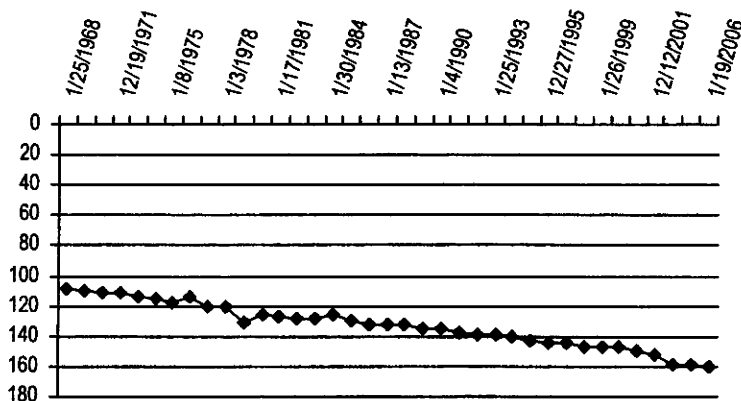
**Division:** 1 **Water District:** 65 **County:** PHILLIPS  
**Location:** Q160 Q40 Q10 Section Twnshp Range PM Distance from section lines:  
 SW SW SE 12 7 N 44 W S **From N/S line:** **From E/W line:**  
**UTM Coordinates (NAD83):** Northing (UTM y): 4496547.6 Easting (UTM x): 735130.8 Spotted from quarters  
**Latitude/Longitude (decimal degrees):** 40.586327 -102.221671

**Surface Elevation (ft):** 3695 **Water Level Change**  
**Well depth (ft):** 286 **1 year:** -1.00  
**Aquifer(s):** **5 year:**  
**10 year:**

**Measurements from last 10 years**

Date	Depth to WL (ft)	Elev of WL (ft)	Change (ft)
1/2/1997	144.40	3550.60	-0.46
11/28/1997	146.80	3548.20	-2.40
1/26/1999	146.45	3548.55	0.35
1/4/2000	147.30	3547.70	-0.85
1/27/2001	150.10	3544.90	-2.80
12/12/2001	151.90	3543.10	-1.80
1/26/2004	158.80	3536.20	-6.90
1/14/2005	158.60	3536.40	0.20
1/19/2006	159.60	3535.40	-1.00

**All Historic Measurements**



**NORTHERN HIGH PLAINS  
DISTRICT: FRENCHMAN**

**Well Name:** EINSPAHR, E. **Owner:**  
**Permit #:** 4619 - F - **Location #:** SB00704415DCC **USGS Site ID:** 403430102145000

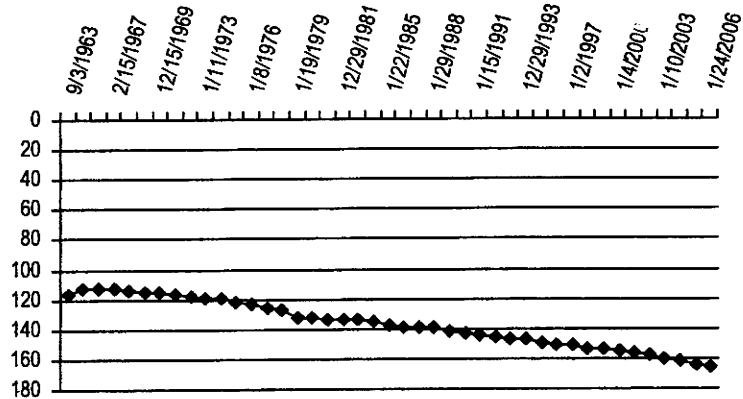
**Division:** 1 **Water District:** 65 **County:** PHILLIPS  
**Location:** Q160 Q40 Q10 Section Twntshp Range PM Distance from section lines:  
SE SW SW 15 7 N 44 W S **From N/S line:** **From E/W line:**  
**UTM Coordinates (NAD83):** **Northing (UTM y):** 4494852.5 **Easting (UTM x):** 732549.5 **Spotted from quarters**  
**Latitude/Longitude (decimal degrees):** 40.571803 -102.252763

**Surface Elevation (ft):** 3725 **Water Level Change**  
**Well depth (ft):** 237 **1 year:** -1.90  
**Aquifer(s):** **5 year:**  
**10 year:** -14.78

**Measurements from last 10 years**

Date	Depth to WL (ft)	Elev of WL (ft)	Change (ft)
1/9/1996	150.72	3574.28	-1.54
1/2/1997	151.10	3573.90	-0.38
12/23/1997	153.40	3571.60	-2.30
1/26/1999	153.80	3571.20	-0.40
1/4/2000	154.75	3570.25	-0.95
1/27/2001	156.60	3568.40	-1.85
12/12/2001	158.10	3566.90	-1.50
1/10/2003	160.00	3565.00	-1.90
1/26/2004	162.10	3562.90	-2.10
1/17/2005	163.60	3561.40	-1.50
1/24/2006	165.50	3559.50	-1.90

**All Historic Measurements**



**Well Name:** O'NEAL **Owner:**  
**Permit #:** 12708 - F - **Location #:** SB00704417CCA **USGS Site ID:** 403430102175000

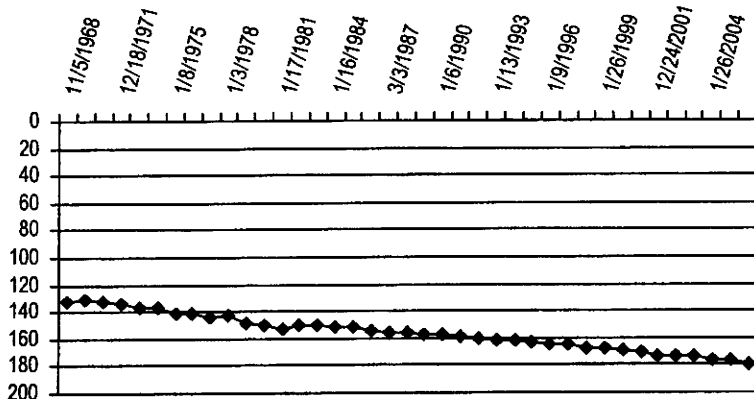
**Division:** 1 **Water District:** 65 **County:** PHILLIPS  
**Location:** Q160 Q40 Q10 Section Twntshp Range PM Distance from section lines:  
SW SW NE 17 7 N 44 W S **From N/S line:** **From E/W line:**  
**UTM Coordinates (NAD83):** **Northing (UTM y):** 4494942.0 **Easting (UTM x):** 728670.5 **Spotted from quarters**  
**Latitude/Longitude (decimal degrees):** 40.573688 -102.298507

**Surface Elevation (ft):** 3745 **Water Level Change**  
**Well depth (ft):** 285 **1 year:** -2.20  
**Aquifer(s):** **5 year:**  
**10 year:** -14.33

**Measurements from last 10 years**

Date	Depth to WL (ft)	Elev of WL (ft)	Change (ft)
1/9/1996	165.07	3579.93	-1.77
1/2/1997	165.40	3579.60	-0.33
12/22/1997	167.50	3577.50	-2.10
1/26/1999	167.80	3577.20	-0.30
1/20/2000	169.55	3575.45	-1.75
1/27/2001	171.20	3573.80	-1.65
12/24/2001	173.00	3572.00	-1.80
1/10/2003	173.50	3571.50	-0.50
3/26/2003	173.50	3571.50	0.00
1/26/2004	176.10	3568.90	-2.60
1/18/2005	177.20	3567.80	-1.10
1/25/2006	179.40	3565.60	-2.20

**All Historic Measurements**



**NORTHERN HIGH PLAINS  
DISTRICT: FRENCHMAN**

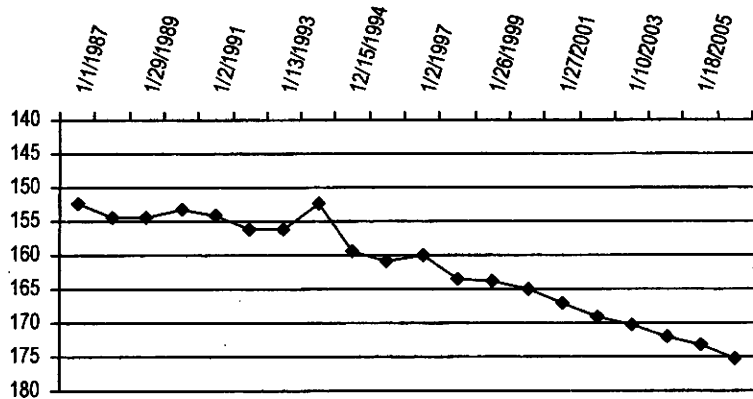
**Well Name:** KROGEMEIER, VINCENT **Owner:**  
**Permit #:** - - **Location #:** SB00704420C **USGS Site ID:**  
**Division:** 1 **Water District:** 65 **County:** PHILLIPS  
**Location:** Q160 Q40 Q10 Section Twnshp Range PM Distance from section lines:  
SW 20 7 N 44 W S **From N/S line:** **From E/W line:**  
**UTM Coordinates (NAD83):** **Northing (UTM y):** 4493423.9 **Easting (UTM x):** 728831.6 **Spotted from quarters**  
**Latitude/Longitude (decimal degrees):** 40.559983 -102.297156

**Surface Elevation (ft):** **Water Level Change**  
**Well depth (ft):** **1 year:** -2.10  
**Aquifer(s):** **5 year:**  
**10 year:** -14.35

**Measurements from last 10 years**

Date	Depth to WL (ft)	Elev of WL (ft)	Change (ft)
1/9/1996	160.85		-1.35
1/2/1997	160.00		0.85
12/22/1997	163.60		-3.60
1/26/1999	163.70		-0.10
1/6/2000	165.10		-1.40
1/27/2001	167.10		-2.00
12/29/2001	169.00		-1.90
1/10/2003	170.30		-1.30
1/26/2004	172.10		-1.80
1/18/2005	173.10		-1.00
1/25/2006	175.20		-2.10

**All Historic Measurements**



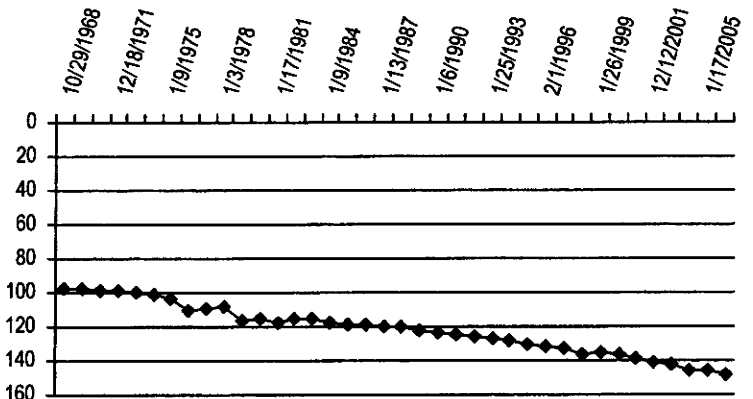
**Well Name:** EINSPAHR, MIKE **Owner:**  
**Permit #:** 12578 - F - **Location #:** SB00704424BCA **USGS Site ID:** 403410102131000  
**Division:** 1 **Water District:** 65 **County:** PHILLIPS  
**Location:** Q160 Q40 Q10 Section Twnshp Range PM Distance from section lines:  
NW SW NE 24 7 N 44 W S **From N/S line:** **From E/W line:**  
**UTM Coordinates (NAD83):** **Northing (UTM y):** 4494316.5 **Easting (UTM x):** 735211.0 **Spotted from quarters**  
**Latitude/Longitude (decimal degrees):** 40.566228 -102.221556

**Surface Elevation (ft):** 3690 **Water Level Change**  
**Well depth (ft):** 270 **1 year:** -1.70  
**Aquifer(s):** **5 year:**  
**10 year:** -15.85

**Measurements from last 10 years**

Date	Depth to WL (ft)	Elev of WL (ft)	Change (ft)
2/1/1996	131.85	3558.15	-1.23
1/2/1997	132.40	3557.60	-0.55
12/27/1997	136.40	3553.60	-4.00
1/26/1999	135.40	3554.60	1.00
1/4/2000	136.10	3553.90	-0.70
1/27/2001	138.60	3551.40	-2.50
12/12/2001	140.60	3549.40	-2.00
1/10/2003	141.80	3548.20	-1.20
1/26/2004	145.60	3544.40	-3.80
1/17/2005	146.00	3544.00	-0.40
1/24/2006	147.70	3542.30	-1.70

**All Historic Measurements**





**NORTHERN HIGH PLAINS  
DISTRICT: FRENCHMAN**

**Well Name:** OWENS, R & B **Owner:**  
**Permit #:** 5216 - F - **Location #:** SB00704528ACD **USGS Site ID:** 403310102224000

**Division:** 1 **Water District:** 65 **County:** PHILLIPS  
**Location:** Q160 Q40 Q10 Section Twntshp Range PM Distance from section lines:  
 NE SW SE 28 7 N 45 W S **From N/S line:** **From E/W line:**

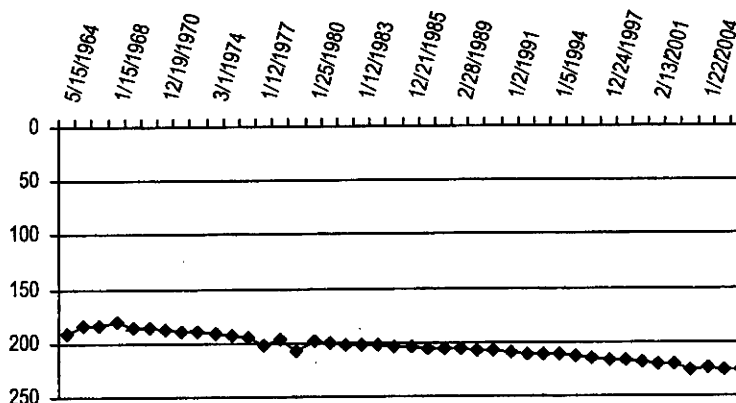
**UTM Coordinates (NAD83):** **Northing (UTM y):** 4492092.8 **Easting (UTM x):** 721431.7 **Spotted from quarters**  
**Latitude/Longitude (decimal degrees):** 40.550015 -102.384938

**Surface Elevation (ft):** 3820 **Water Level Change**  
**Well depth (ft):** 260 **1 year:** -0.60  
**Aquifer(s):** **5 year:**  
**10 year:** -11.51

**Measurements from last 10 years**

Date	Depth to WL (ft)	Elev of WL (ft)	Change (ft)
1/10/1996	214.49	3605.51	-0.88
12/24/1997	216.50	3603.50	-2.01
2/1/1999	217.30	3602.70	-0.80
1/6/2000	218.50	3601.50	-1.20
2/13/2001	220.10	3599.90	-1.60
12/10/2001	221.40	3598.60	-1.30
3/16/2003	226.40	3593.60	-5.00
1/22/2004	224.10	3595.90	2.30
1/19/2005	225.40	3594.60	-1.30
1/18/2006	226.00	3594.00	-0.60

**All Historic Measurements**



**Well Name:** PREMIER PARTNERS **Owner:**  
**Permit #:** 5311 - F - **Location #:** SB00704535CBD **USGS Site ID:** 403200102211000

**Division:** 1 **Water District:** 65 **County:** PHILLIPS  
**Location:** Q160 Q40 Q10 Section Twntshp Range PM Distance from section lines:  
 SW NW SE 35 7 N 45 W S **From N/S line:** **From E/W line:**


**UTM Coordinates (NAD83):** **Northing (UTM y):** 4490147.8 **Easting (UTM x):** 723927.3 **Spotted from quarters**  
**Latitude/Longitude (decimal degrees):** 40.531841 -102.356184

**Surface Elevation (ft):** 3795 **Water Level Change**  
**Well depth (ft):** 283 **1 year:** 4.70  
**Aquifer(s):** **5 year:**  
**10 year:** -15.60

**Measurements from last 10 years**

Date	Depth to WL (ft)	Elev of WL (ft)	Change (ft)
1/10/1996	185.30	3609.70	-0.68
1/3/1997	185.80	3609.20	-0.50
1/8/1998	187.10	3607.90	-1.30
2/1/1999	188.80	3606.20	-1.70
1/6/2000	189.80	3605.20	-1.00
2/13/2001	191.40	3603.60	-1.60
12/11/2001	193.00	3602.00	-1.60
3/16/2003	202.40	3592.60	-9.40
1/22/2004	204.00	3591.00	-1.60
1/19/2005	205.60	3589.40	-1.60
1/18/2006	200.90	3594.10	4.70

**All Historic Measurements**



**NORTHERN HIGH PLAINS  
DISTRICT: FRENCHMAN**

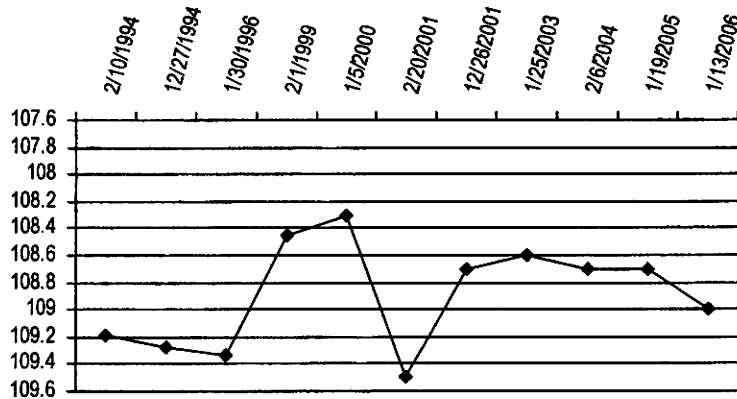
**Well Name:** GORDON, M. **Owner:**  
**Permit #:** - **Location #:** SB00704612A **USGS Site ID:**  
**Division:** 1 **Water District:** 65 **County:** PHILLIPS  
**Location:** Q160 Q40 Q10 Section Twnshp Range PM Distance from section lines:  
 NE NE NE 12 7 N 46 W S From N/S line: From E/W line:  
**UTM Coordinates (NAD83):** Northing (UTM y): 4497107.5 Easting (UTM x): 716484.6 Spotted from quarters  
**Latitude/Longitude (decimal degrees):** 40.596454 -102.441586

**Surface Elevation (ft):** **Water Level Change**  
**Well depth (ft):** **1 year:** -0.30  
**Aquifer(s):** **5 year:**  
**10 year:** 0.34

**Measurements from last 10 years**

Date	Depth to WL (ft)	Elev of WL (ft)	Change (ft)
1/30/1996	109.34		-0.06
2/1/1999	108.45		0.89
1/5/2000	108.30		0.15
2/20/2001	109.50		-1.20
12/26/2001	108.70		0.80
1/25/2003	108.60		0.10
2/6/2004	108.70		-0.10
1/19/2005	108.70		0.00
1/13/2006	109.00		-0.30

**All Historic Measurements**



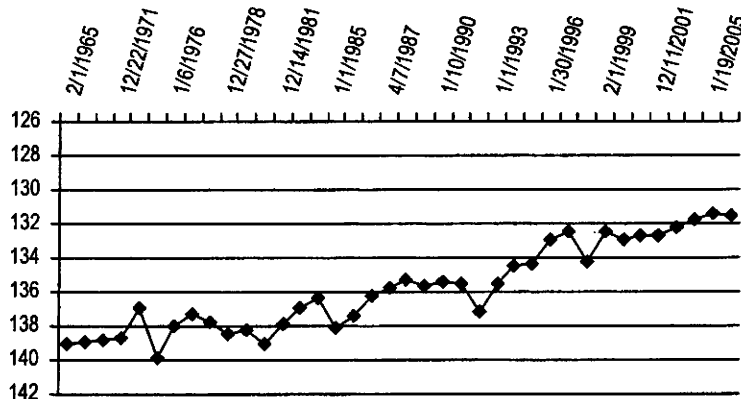
**Well Name:** ROB< DEE **Owner:**  
**Permit #:** - **Location #:** SB00704621AAA **USGS Site ID:** 403410102294000  
**Division:** 1 **Water District:** 65 **County:** PHILLIPS  
**Location:** Q160 Q40 Q10 Section Twnshp Range PM Distance from section lines:  
 NE NE NE 21 7 N 46 W S From N/S line: From E/W line:  
**UTM Coordinates (NAD83):** Northing (UTM y): 4493983.3 Easting (UTM x): 712035.1 Spotted from quarters  
**Latitude/Longitude (decimal degrees):** 40.569488 -102.495173

**Surface Elevation (ft):** 3920 **Water Level Change**  
**Well depth (ft):** 182 **1 year:** -0.10  
**Aquifer(s):** **5 year:**  
**10 year:** 1.43

**Measurements from last 10 years**

Date	Depth to WL (ft)	Elev of WL (ft)	Change (ft)
1/30/1996	132.93	3787.07	1.46
1/3/1997	132.45	3787.55	0.48
11/28/1997	134.20	3785.80	-1.75
2/1/1999	132.50	3787.50	1.70
1/5/2000	132.90	3787.10	-0.40
2/13/2001	132.70	3787.30	0.20
12/11/2001	132.70	3787.30	0.00
1/29/2003	132.20	3787.80	0.50
2/6/2004	131.80	3788.20	0.40
1/19/2005	131.40	3788.60	0.40
1/13/2006	131.50	3788.50	-0.10

**All Historic Measurements**



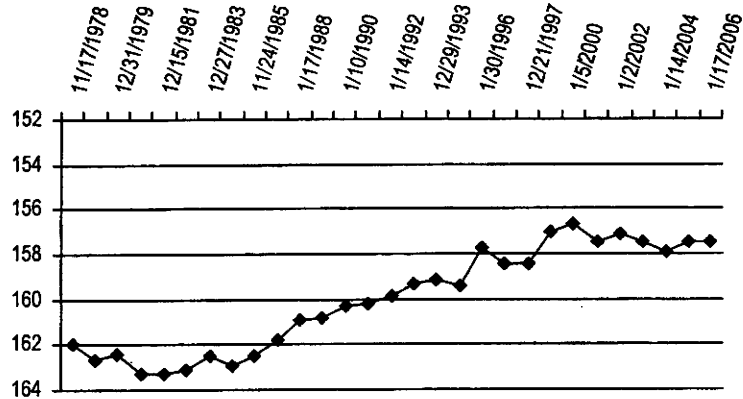
**NORTHERN HIGH PLAINS  
DISTRICT: FRENCHMAN**

**Well Name:** FUESZ, MARVIN **Owner:**  
**Permit #:** 17679 - F - **Location #:** SB00704716BCB1 **USGS Site ID:** 403447102373001  
**Division:** 1 **Water District:** 65 **County:** PHILLIPS  
**Location:** Q160 Q40 Q10 Section Twnshp Range PM Distance from section lines:  
 NW SW NW 16 7 N 47 W S **From N/S line:** **From E/W line:**  
**UTM Coordinates (NAD83):** **Northing (UTM y):** 4494773.4 **Easting (UTM x):** 700945.1 **Spotted from quarters**  
**Latitude/Longitude (decimal degrees):** 40.579365 -102.625820  
**Surface Elevation (ft):** 4055 **Water Level Change**  
**Well depth (ft):** 201 **1 year:** 0.00  
**Aquifer(s):** **5 year:** 0.00  
**10 year:**

**Measurements from last 10 years**

Date	Depth to WL (ft)	Elev of WL (ft)	Change (ft)
1/30/1996	157.73	3897.27	1.71
12/27/1996	158.40	3896.60	-0.67
12/21/1997	158.40	3896.60	0.00
2/1/1999	157.00	3898.00	1.40
1/5/2000	156.70	3898.30	0.30
2/26/2001	157.50	3897.50	-0.80
1/2/2002	157.10	3897.90	0.40
1/29/2003	157.50	3897.50	-0.40
1/14/2004	157.90	3897.10	-0.40
1/25/2005	157.50	3897.50	0.40
1/17/2006	157.50	3897.50	0.00

**All Historic Measurements**

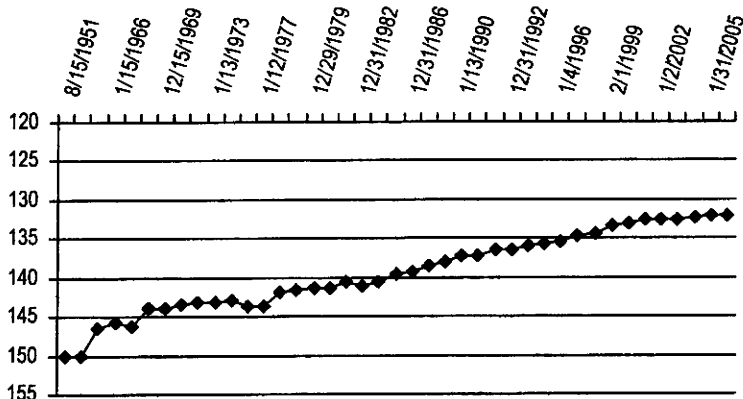


**Well Name:** NELSON, KIETH **Owner:**  
**Permit #:** - - **Location #:** SB00704807ADD **USGS Site ID:** 403530102453000  
**Division:** 1 **Water District:** 65 **County:** LOGAN  
**Location:** Q160 Q40 Q10 Section Twnshp Range PM Distance from section lines:  
 NE SE SE 7 7 N 48 W S **From N/S line:** **From E/W line:**  
**UTM Coordinates (NAD83):** **Northing (UTM y):** 4495837.0 **Easting (UTM x):** 689423.3 **Spotted from quarters**  
**Latitude/Longitude (decimal degrees):** 40.591657 -102.761530  
**Surface Elevation (ft):** 4175 **Water Level Change**  
**Well depth (ft):** 161 **1 year:** 0.10  
**Aquifer(s):** **5 year:** 0.60  
**10 year:**

**Measurements from last 10 years**

Date	Depth to WL (ft)	Elev of WL (ft)	Change (ft)
1/4/1996	135.53	4039.47	0.28
12/27/1996	134.76	4040.24	0.77
12/21/1997	134.40	4040.60	0.36
2/1/1999	133.40	4041.60	1.00
1/24/2000	133.10	4041.90	0.30
2/28/2001	132.70	4042.30	0.40
1/2/2002	132.50	4042.50	0.20
2/2/2003	132.50	4042.50	0.00
2/20/2004	132.40	4042.60	0.10
1/31/2005	132.20	4042.80	0.20
2/3/2006	132.10	4042.90	0.10

**All Historic Measurements**



**NORTHERN HIGH PLAINS  
DISTRICT: FRENCHMAN**

**Well Name:** SONNENBERG **Owner:**  
**Permit #:** - - **Location #:** SB00704917ADA **USGS Site ID:** 403450102514000

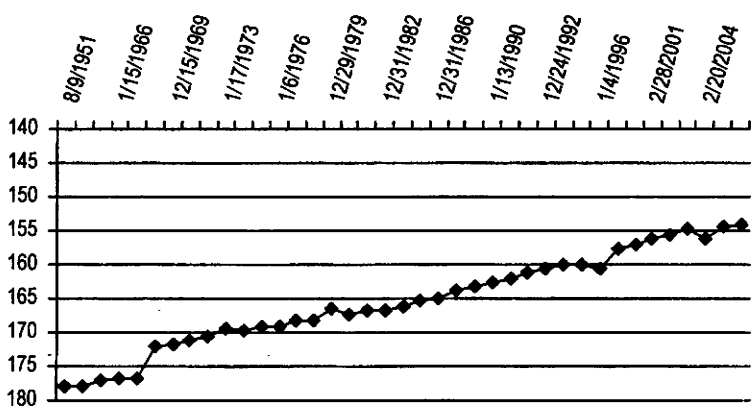
**Division:** 1 **Water District:** 65 **County:** LOGAN  
**Location:** Q160 Q40 Q10 Section Twnshp Range PM Distance from section lines:  
 NE SE NE 17 7 N 49 W S **From N/S line:** **From E/W line:**  
**UTM Coordinates (NAD83):** **Northing (UTM y):** 4494302.5 **Easting (UTM x):** 681259.3 **Spotted from quarters**  
**Latitude/Longitude (decimal degrees):** 40.579671 -102.858382

**Surface Elevation (ft):** 4305 **Water Level Change**  
**Well depth (ft):** 194 **1 year:** 0.50  
**Aquifer(s):** **5 year:** 2.10  
**10 year:** 6.64

**Measurements from last 10 years**

Date	Depth to WL (ft)	Elev of WL (ft)	Change (ft)
1/4/1996	160.64	4144.36	-0.74
2/1/1999	157.60	4147.40	3.04
1/24/2000	157.05	4147.95	0.55
2/28/2001	156.10	4148.90	0.95
1/2/2002	155.50	4149.50	0.60
2/2/2003	154.60	4150.40	0.90
2/20/2004	156.20	4148.80	-1.60
1/31/2005	154.50	4150.50	1.70
2/3/2006	154.00	4151.00	0.50

**All Historic Measurements**



**Well Name:** LOOS, B. **Owner:**  
**Permit #:** - - **Location #:** SB00704931ABA **USGS Site ID:** 403220102525000

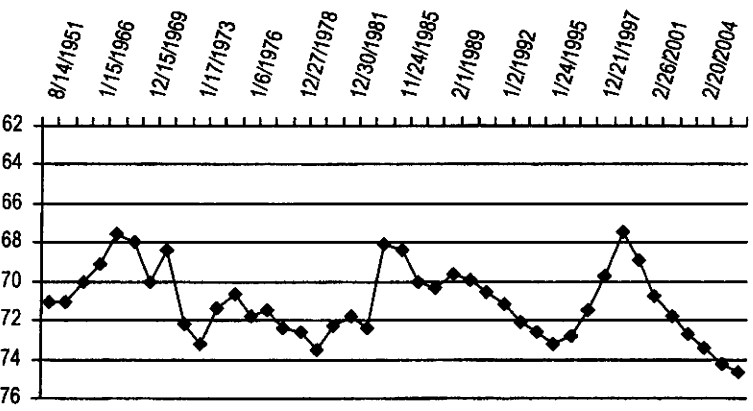
**Division:** 1 **Water District:** 65 **County:** LOGAN  
**Location:** Q160 Q40 Q10 Section Twnshp Range PM Distance from section lines:  
 NE NW NE 31 7 N 49 W S **From N/S line:** **From E/W line:**  
**UTM Coordinates (NAD83):** **Northing (UTM y):** 4489791.8 **Easting (UTM x):** 679410.2 **Spotted from quarters**  
**Latitude/Longitude (decimal degrees):** 40.539466 -102.881496

**Surface Elevation (ft):** 4300 **Water Level Change**  
**Well depth (ft):** 147 **1 year:** -0.50  
**Aquifer(s):** **5 year:** -4.00  
**10 year:**

**Measurements from last 10 years**

Date	Depth to WL (ft)	Elev of WL (ft)	Change (ft)
1/4/1996	72.85	4227.15	0.32
12/27/1996	71.50	4228.50	1.35
12/21/1997	69.70	4230.30	1.80
2/1/1999	67.50	4232.50	2.20
1/24/2000	68.90	4231.10	-1.40
2/26/2001	70.70	4229.30	-1.80
1/2/2002	71.80	4228.20	-1.10
2/2/2003	72.70	4227.30	-0.90
2/20/2004	73.40	4226.60	-0.70
1/31/2005	74.20	4225.80	-0.80
2/3/2006	74.70	4225.30	-0.50

**All Historic Measurements**



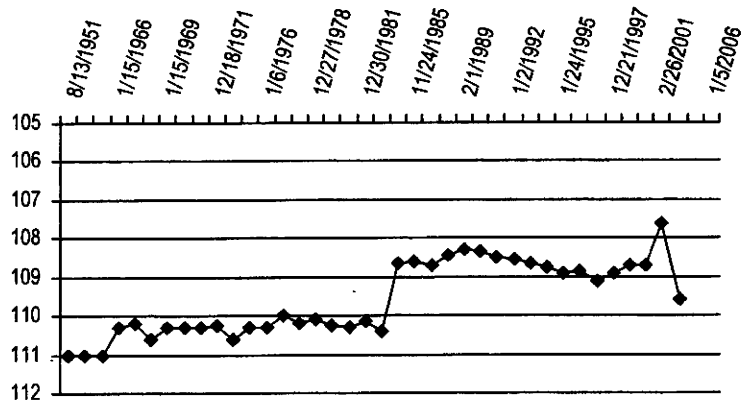
**NORTHERN HIGH PLAINS  
DISTRICT: FRENCHMAN**

**Well Name:** JACKSON **Owner:**  
**Permit #:** - - **Location #:** SB00705020BBC **USGS Site ID:** 403400102592000  
**Division:** 1 **Water District:** 65 **County:** LOGAN  
**Location:** Q160 Q40 Q10 Section Twntshp Range PM Distance from section lines:  
 NW NW SW 20 7 N 50 W S **From N/S line:** **From E/W line:**  
**UTM Coordinates (NAD83):** **Northing (UTM y):** 4492566.5 **Easting (UTM x):** 670165.0 **Spotted from quarters**  
**Latitude/Longitude (decimal degrees):** 40.566397 -102.989852  
**Surface Elevation (ft):** 4430 **Water Level Change**  
**Well depth (ft):** **1 year:**  
**Aquifer(s):** **5 year:**  
**10 year:**

**Measurements from last 10 years**

Date	Depth to WL (ft)	Elev of WL (ft)	Change (ft)
1/4/1996	108.84	4321.16	0.05
12/27/1996	109.10	4320.90	-0.26
12/21/1997	108.90	4321.10	0.20
2/1/1999	108.70	4321.30	0.20
1/24/2000	108.70	4321.30	0.00
2/26/2001	107.60	4322.40	1.10
1/2/2002	109.60	4320.40	-2.00
2/20/2004			
1/5/2006			

**All Historic Measurements**

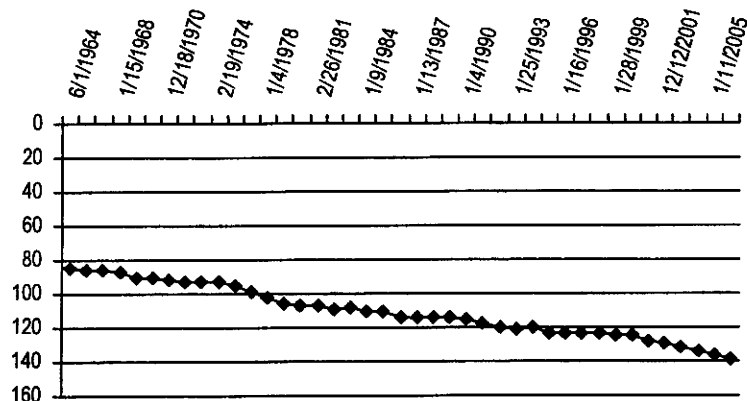


**Well Name:** SCHLIEP, E. **Owner:**  
**Permit #:** 5859 - F - **Location #:** SB00804230CDD **USGS Site ID:** 403744102043000  
**Division:** 1 **Water District:** 65 **County:** PHILLIPS  
**Location:** Q160 Q40 Q10 Section Twntshp Range PM Distance from section lines:  
 SW SE SE 30 8 N 42 W S **From N/S line:** **From E/W line:**  
**UTM Coordinates (NAD83):** **Northing (UTM y):** 4501735.8 **Easting (UTM x):** 747284.9 **Spotted from quarters**  
**Latitude/Longitude (decimal degrees):** 40.629464 -102.076194  
**Surface Elevation (ft):** 3605 **Water Level Change**  
**Well depth (ft):** 206 **1 year:** -2.10  
**Aquifer(s):** **5 year:**  
**10 year:** -15.00

**Measurements from last 10 years**

Date	Depth to WL (ft)	Elev of WL (ft)	Change (ft)
1/16/1996	123.50	3481.50	-0.47
1/2/1997	123.10	3481.90	0.40
12/27/1997	123.80	3481.20	-0.70
1/28/1999	124.30	3480.70	-0.50
1/4/2000	124.60	3480.40	-0.30
1/27/2001	127.80	3477.20	-3.20
12/12/2001	129.60	3475.40	-1.80
3/16/2003	131.20	3473.80	-1.60
1/30/2004	134.00	3471.00	-2.80
1/11/2005	136.40	3468.60	-2.40
1/20/2006	138.50	3466.50	-2.10

**All Historic Measurements**



**NORTHERN HIGH PLAINS  
DISTRICT: FRENCHMAN**

**Well Name:** GERK, CASEY **Owner:**  
**Permit #:** 11760 - F - **Location #:** SB00804231CBC **USGS Site ID:** 403700102050000

**Division:** 1 **Water District:** 65 **County:** PHILLIPS  
**Location:** Q160 Q40 Q10 Section Twnshp Range PM Distance from section lines:  
 SW NW SW 31 8 N 42 W S **From N/S line:** **From EW line:**

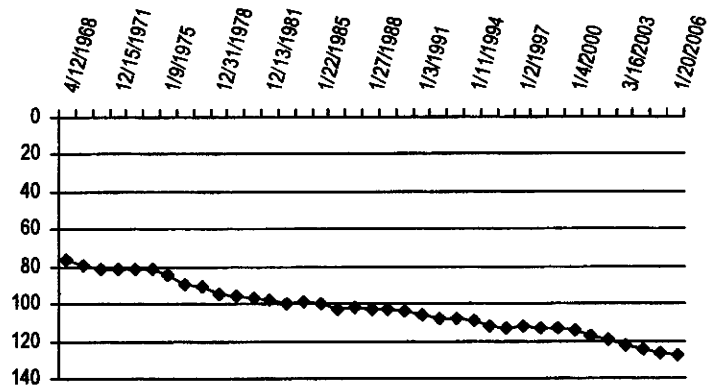
**UTM Coordinates (NAD83):** **Northing (UTM y):** 4500511.8 **Easting (UTM x):** 746713.2 **Spotted from quarters**  
**Latitude/Longitude (decimal degrees):** 40.618622 -102.083425

**Surface Elevation (ft):** 3605 **Water Level Change**  
**Well depth (ft):** 245 **1 year:** -1.30  
**Aquifer(s):** **5 year:**  
**10 year:** -14.50

**Measurements from last 10 years**

Date	Depth to WL (ft)	Elev of WL (ft)	Change (ft)
1/16/1996	113.60	3491.40	-1.78
1/2/1997	112.20	3492.80	1.40
12/27/1997	113.30	3491.70	-1.10
1/26/1999	113.55	3491.45	-0.25
1/4/2000	114.05	3490.95	-0.50
1/27/2001	117.10	3487.90	-3.05
12/12/2001	119.20	3485.80	-2.10
3/16/2003	122.30	3482.70	-3.10
1/30/2004	124.10	3480.90	-1.80
1/14/2005	126.80	3478.20	-2.70
1/20/2006	128.10	3476.90	-1.30

**All Historic Measurements**



**Well Name:** VIESELMAYER, ALLAN **Owner:**  
**Permit #:** 4760 - F - **Location #:** SB00804304BBB **USGS Site ID:** 404213102094100

**Division:** 1 **Water District:** 65 **County:** PHILLIPS  
**Location:** Q160 Q40 Q10 Section Twnshp Range PM Distance from section lines:  
 NW NW NW 4 8 N 43 W S **From N/S line:** **From EW line:**

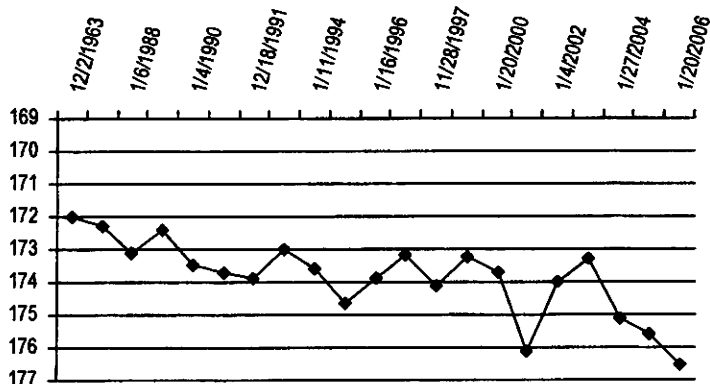
**UTM Coordinates (NAD83):** **Northing (UTM y):** 4509532.0 **Easting (UTM x):** 739754.8 **Spotted from quarters**  
**Latitude/Longitude (decimal degrees):** 40.701831 -102.162148

**Surface Elevation (ft):** 3685 **Water Level Change**  
**Well depth (ft):** 315 **1 year:** -0.90  
**Aquifer(s):** **5 year:** -0.40  
**10 year:** -2.63

**Measurements from last 10 years**

Date	Depth to WL (ft)	Elev of WL (ft)	Change (ft)
1/16/1996	173.87	3511.13	0.75
1/2/1997	173.20	3511.80	0.67
11/28/1997	174.10	3510.90	-0.90
1/26/1999	173.25	3511.75	0.85
1/20/2000	173.70	3511.30	-0.45
2/3/2001	176.10	3508.90	-2.40
1/4/2002	174.00	3511.00	2.10
3/16/2003	173.30	3511.70	0.70
1/27/2004	175.10	3509.90	-1.80
1/11/2005	175.60	3509.40	-0.50
1/20/2006	176.50	3508.50	-0.90

**All Historic Measurements**



**NORTHERN HIGH PLAINS  
DISTRICT: FRENCHMAN**

**Well Name:** LEBEN, G **Owner:**  
**Permit #:** 24223 - F - **Location #:** SB00804311C **USGS Site ID:**

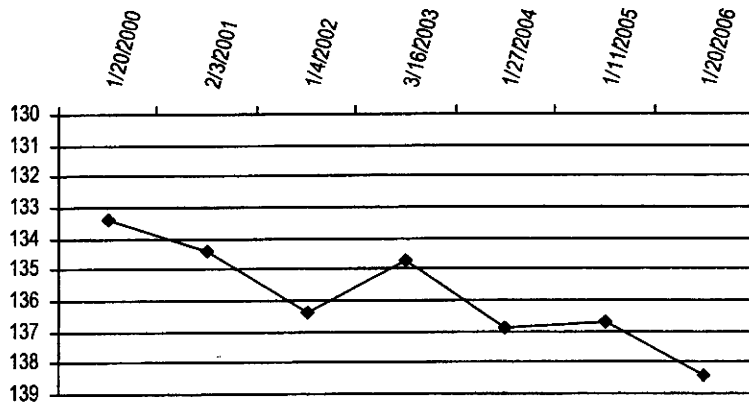
**Division:** 1 **Water District:** 65 **County:** PHILLIPS  
**Location:** Q160 Q40 Q10 **Section** **Twnshp** **Range** **PM** **Distance from section lines:**  
SW 11 8 N 43 W S **From N/S line:** **From E/W line:**  
**UTM Coordinates (NAD83):** **Northing (UTM y):** 4506709.9 **Easting (UTM x):** 743397.5 **Spotted from quarters**  
**Latitude/Longitude (decimal degrees):** 40.675372 -102.120177

**Surface Elevation (ft):** **Water Level Change**  
**Well depth (ft):** 300 **1 year:** -1.70  
**Aquifer(s):** **5 year:** -4.00  
**10 year:**

**Measurements from last 10 years**

Date	Depth to WL (ft)	Elev of WL (ft)	Change (ft)
1/20/2000	133.40		
2/3/2001	134.40		-1.00
1/4/2002	136.40		-2.00
3/16/2003	134.70		1.70
1/27/2004	136.90		-2.20
1/11/2005	136.70		0.20
1/20/2006	138.40		-1.70

**All Historic Measurements**



**Well Name:** OZMAN, D. **Owner:**  
**Permit #:** 12700 - FP - **Location #:** SB00804319 **USGS Site ID:**


**Division:** 1 **Water District:** 65 **County:** PHILLIPS  
**Location:** Q160 Q40 Q10 **Section** **Twnshp** **Range** **PM** **Distance from section lines:**  
19 8 N 43 W S **From N/S line:** **From E/W line:**  
**UTM Coordinates (NAD83):** **Northing (UTM y):** 4503736.8 **Easting (UTM x):** 737202.5 **Spotted from quarters**  
**Latitude/Longitude (decimal degrees):** 40.650424 -102.194513

**Surface Elevation (ft):** **Water Level Change**  
**Well depth (ft):** 215 **1 year:** -3.60  
**Aquifer(s):** **5 year:** -10.40  
**10 year:** -15.13

**Measurements from last 10 years**

Date	Depth to WL (ft)	Elev of WL (ft)	Change (ft)
1/16/1996	157.27		0.51
1/2/1997	158.10		-0.83
12/27/1997	161.50		-3.40
1/26/1999	158.40		3.10
1/4/2000	159.20		-0.80
2/3/2001	162.00		-2.80
1/4/2002	163.80		-1.80
2/2/2003	165.50		-1.70
1/30/2004	167.80		-2.30
1/11/2005	168.80		-1.00
1/20/2006	172.40		-3.60

**All Historic Measurements**



**NORTHERN HIGH PLAINS  
DISTRICT: FRENCHMAN**

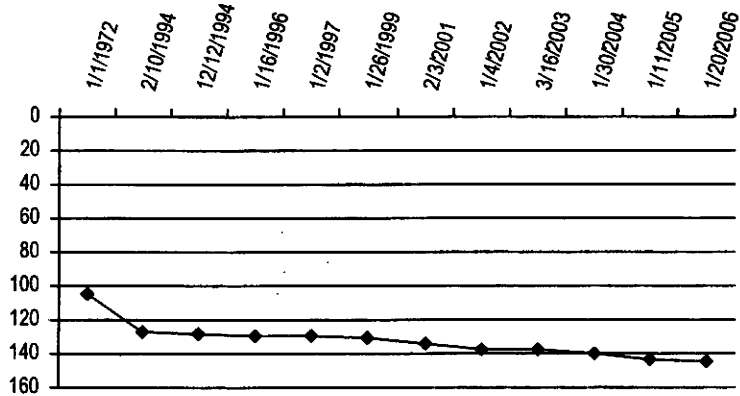
**Well Name:** VIESELMEIR **Owner:**  
**Permit #:** 16330 - FP - **Location #:** SB00804326B **USGS Site ID:**  
**Division:** 1 **Water District:** 65 **County:** PHILLIPS  
**Location:** Q160 Q40 Q10 Section Twnshp Range PM Distance from section lines:  
 NW 26 8 N 43 W S **From N/S line:** **From E/W line:**  
**UTM Coordinates (NAD83):** Northing (UTM y): 4502727.8 Easting (UTM x): 743532.2 Spotted from quarters  
**Latitude/Longitude (decimal degrees):** 40.639504 -102.120128

**Surface Elevation (ft):** **Water Level Change**  
**Well depth (ft):** 202 **1 year:** -1.40  
**Aquifer(s):** **5 year:** -10.60  
**10 year:** -15.47

**Measurements from last 10 years**

Date	Depth to WL (ft)	Elev of WL (ft)	Change (ft)
1/16/1996	129.43		-0.65
1/2/1997	129.20		0.23
1/26/1999	130.50		-1.30
2/3/2001	134.30		-3.80
1/4/2002	137.10		-2.80
3/16/2003	137.30		-0.20
1/30/2004	140.10		-2.80
1/11/2005	143.50		-3.40
1/20/2006	144.90		-1.40

**All Historic Measurements**



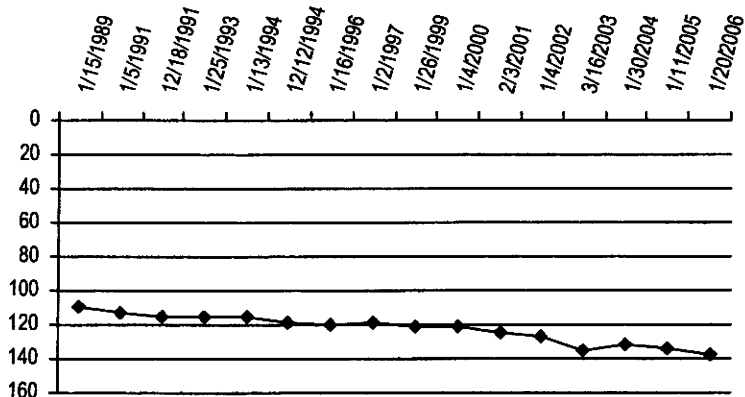
**Well Name:** VIESEMEIER, VERDIE **Owner:**  
**Permit #:** - - **Location #:** SB00804326C **USGS Site ID:**  
**Division:** 1 **Water District:** 65 **County:** PHILLIPS  
**Location:** Q160 Q40 Q10 Section Twnshp Range PM Distance from section lines:  
 SW 26 8 N 43 W S **From N/S line:** **From E/W line:**  
**UTM Coordinates (NAD83):** Northing (UTM y): 4501931.3 Easting (UTM x): 743561.0 Spotted from quarters  
**Latitude/Longitude (decimal degrees):** 40.632329 -102.120096

**Surface Elevation (ft):** **Water Level Change**  
**Well depth (ft):** **1 year:** -3.80  
**Aquifer(s):** **5 year:** -12.90  
**10 year:** -17.68

**Measurements from last 10 years**

Date	Depth to WL (ft)	Elev of WL (ft)	Change (ft)
1/16/1996	119.92		-1.13
1/2/1997	119.30		0.62
1/26/1999	120.75		-1.45
1/4/2000	121.75		-1.00
2/3/2001	124.70		-2.95
1/4/2002	126.70		-2.00
3/16/2003	135.00		-8.30
1/30/2004	131.50		3.50
1/11/2005	133.80		-2.30
1/20/2006	137.60		-3.80

**All Historic Measurements**





**NORTHERN HIGH PLAINS  
DISTRICT: FRENCHMAN**

**Well Name:** COLVER **Owner:**  
**Permit #:** 14798 - FP - **Location #:** SB00804328A **USGS Site ID:**


**Division:** 1 **Water District:** 65 **County:** PHILLIPS  
**Location:** Q160 Q40 Q10 Section Twnshp Range PM Distance from section lines:  
 NE 28 8 N 43 W S **From N/S line:** **From E/W line:**  
**UTM Coordinates (NAD83):** **Northing (UTM y):** 4502656.8 **Easting (UTM x):** 741015.1 **Spotted from quarters**  
**Latitude/Longitude (decimal degrees):** 40.639603 -102.149886

**Surface Elevation (ft):** **Water Level Change**  
**Well depth (ft):** 275 **1 year:** -2.50  
**Aquifer(s):** **5 year:** -10.00  
**10 year:** -15.32

**Measurements from last 10 years**

Date	Depth to WL (ft)	Elev of WL (ft)	Change (ft)
1/16/1996	130.68		-0.87
1/2/1997	130.60		0.08
1/26/1999	132.60		-2.00
1/4/2000	133.75		-1.15
2/3/2001	136.00		-2.25
1/4/2002	137.30		-1.30
3/22/2003	139.00		-1.70
1/30/2004	141.70		-2.70
1/11/2005	143.50		-1.80
1/20/2006	146.00		-2.50

**All Historic Measurements**



**Well Name:** WEBER, B. **Owner:**  
**Permit #:** 6671 - F - **Location #:** SB00804335ACA **USGS Site ID:** 403740102064000

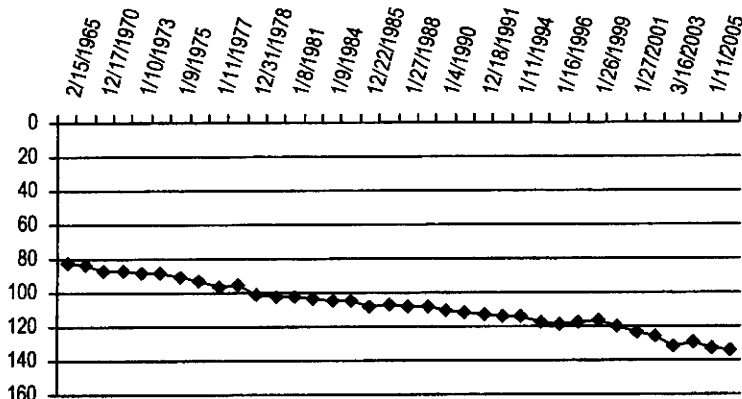
**Division:** 1 **Water District:** 65 **County:** PHILLIPS  
**Location:** Q160 Q40 Q10 Section Twnshp Range PM Distance from section lines:  
 NE SW NE 35 8 N 43 W S **From N/S line:** **From E/W line:**  
**UTM Coordinates (NAD83):** **Northing (UTM y):** 4501050.8 **Easting (UTM x):** 744341.5 **Spotted from quarters**  
**Latitude/Longitude (decimal degrees):** 40.624176 -102.111221

**Surface Elevation (ft):** 3620 **Water Level Change**  
**Well depth (ft):** 243 **1 year:** -1.80  
**Aquifer(s):** **5 year:**  
**10 year:** -16.00

**Measurements from last 10 years**

Date	Depth to WL (ft)	Elev of WL (ft)	Change (ft)
1/16/1996	118.70	3501.30	-1.30
1/2/1997	117.90	3502.10	0.80
1/26/1999	116.40	3503.60	1.50
1/4/2000	120.30	3499.70	-3.90
1/27/2001	123.10	3496.90	-2.80
12/12/2001	126.00	3494.00	-2.90
3/16/2003	131.60	3488.40	-5.60
1/30/2004	129.80	3490.20	1.80
1/11/2005	132.90	3487.10	-3.10
1/20/2006	134.70	3485.30	-1.80

**All Historic Measurements**



**NORTHERN HIGH PLAINS  
DISTRICT: FRENCHMAN**

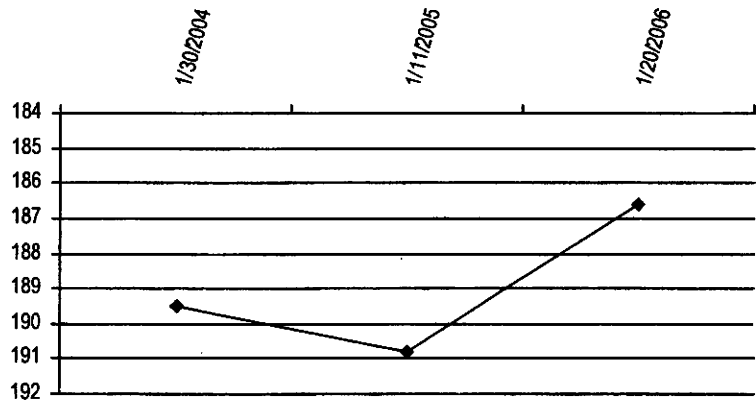
**Well Name:** LAHNERT **Owner:**  
**Permit #:** 5452 - FP - **Location #:** SB00804425A **USGS Site ID:**  
**Division:** 1 **Water District:** 65 **County:** PHILLIPS  
**Location:** Q160 Q40 Q10 Section Twnshp Range PM Distance from section lines:  
 NE 25 8 N 44 W S **From N/S line:** **From E/W line:**  
**UTM Coordinates (NAD83):** Northing (UTM y): 4502512.3 Easting (UTM x): 735940.6 Spotted from quarters  
**Latitude/Longitude (decimal degrees):** 40.639767 -102.209880

**Surface Elevation (ft):** **Water Level Change**  
**Well depth (ft):** **1 year:** 4.20  
**Aquifer(s):** OGALLALA **5 year:**  
**10 year:**

**Measurements from last 10 years**

Date	Depth to WL (ft)	Elev of WL (ft)	Change (ft)
1/30/2004	189.50		
1/11/2005	190.80		-1.30
1/20/2006	186.60		4.20

**All Historic Measurements**



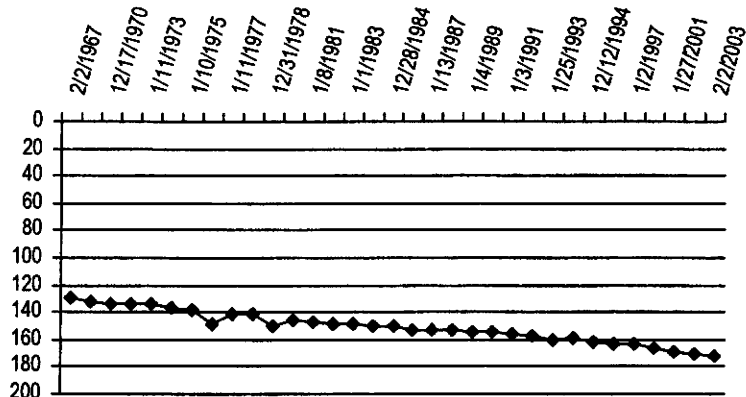
**Well Name:** LAHNERT, J **Owner:**  
**Permit #:** 11377 - F - **Location #:** SB00804425AAB **USGS Site ID:** 403831102123700  
**Division:** 1 **Water District:** 65 **County:** PHILLIPS  
**Location:** Q160 Q40 Q10 Section Twnshp Range PM Distance from section lines:  
 NE NE NW 25 8 N 44 W S **From N/S line:** **From E/W line:**  
**UTM Coordinates (NAD83):** Northing (UTM y): 4502810.3 Easting (UTM x): 736042.4 Spotted from quarters  
**Latitude/Longitude (decimal degrees):** 40.642420 -102.208566

**Surface Elevation (ft):** 3705 **Water Level Change**  
**Well depth (ft):** 260 **1 year:** -1.30  
**Aquifer(s):** **5 year:**  
**10 year:** -11.40

**Measurements from last 10 years**

Date	Depth to WL (ft)	Elev of WL (ft)	Change (ft)
1/16/1996	162.96	3542.04	-1.07
1/2/1997	163.20	3541.80	-0.24
12/27/1997	165.70	3539.30	-2.50
1/27/2001	168.60	3536.40	-2.90
1/4/2002	170.60	3534.40	-2.00
2/2/2003	171.90	3533.10	-1.30

**All Historic Measurements**



**NORTHERN HIGH PLAINS  
DISTRICT: FRENCHMAN**

**Well Name:** **RODEMANN, K** **Owner:**  
**Permit #:** 3358 - F - **Location #:** SB00804436DDC **USGS Site ID:** 403700102124000

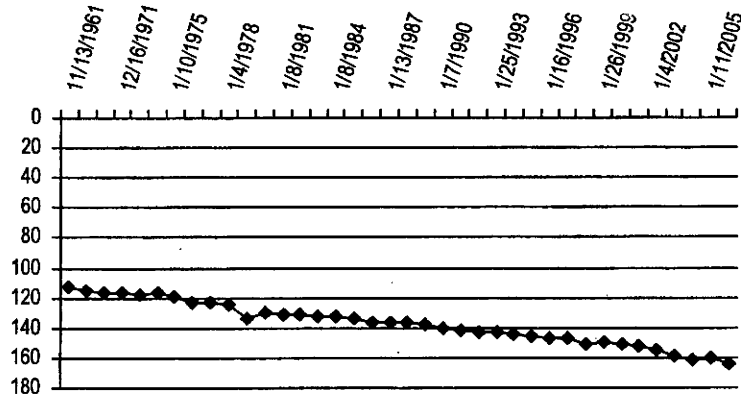
**Division:** 1 **Water District:** 65 **County:** PHILLIPS  
**Location:** Q160 Q40 Q10 Section Twnshp Range PM Distance from section lines:  
 SE SE SW 36 8 N 44 W S **From N/S line:** **From E/W line:**  
**UTM Coordinates (NAD83):** **Northing (UTM y):** 4499828.7 **Easting (UTM x):** 736027.4 **Spotted from quarters**  
**Latitude/Longitude (decimal degrees):** 40.615596 -102.209860

**Surface Elevation (ft):** 3710 **Water Level Change**  
**Well depth (ft):** 234 **1 year:** -3.40  
**Aquifer(s):** **5 year:** -10.90  
**10 year:** -16.72

**Measurements from last 10 years**

Date	Depth to WL (ft)	Elev of WL (ft)	Change (ft)
1/16/1996	146.88	3563.12	-0.96
1/2/1997	147.50	3562.50	-0.62
12/27/1997	150.80	3559.20	-3.30
1/26/1999	149.65	3560.35	1.15
1/4/2000	150.75	3559.25	-1.10
1/27/2001	152.70	3557.30	-1.95
1/4/2002	154.20	3555.80	-1.50
3/23/2003	159.10	3550.90	-4.90
1/30/2004	161.70	3548.30	-2.60
1/11/2005	160.20	3549.80	1.50
1/20/2006	163.60	3546.40	-3.40

**All Historic Measurements**



**Well Name:** **KOBERSTEIN, RAY** **Owner:**  
**Permit #:** 8917 - F - **Location #:** SB00804504ABB **USGS Site ID:** 404214102230300

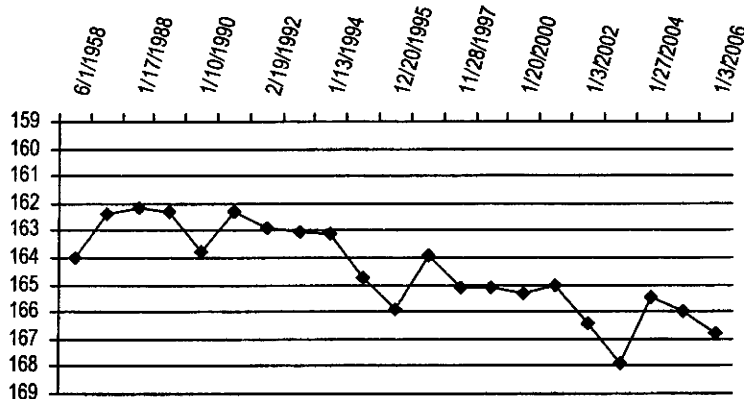
**Division:** 1 **Water District:** 65 **County:** PHILLIPS  
**Location:** Q160 Q40 Q10 Section Twnshp Range PM Distance from section lines:  
 NE NW NW 4 8 N 45 W S **From N/S line:** **From E/W line:**  
**UTM Coordinates (NAD83):** **Northing (UTM y):** 4509034.4 **Easting (UTM x):** 720974.7 **Spotted from quarters**  
**Latitude/Longitude (decimal degrees):** 40.702601 -102.384384

**Surface Elevation (ft):** 3850 **Water Level Change**  
**Well depth (ft):** 265 **1 year:** -0.80  
**Aquifer(s):** **5 year:** -1.80  
**10 year:** -2.88

**Measurements from last 10 years**

Date	Depth to WL (ft)	Elev of WL (ft)	Change (ft)
12/27/1996	163.92	3686.08	2.01
11/28/1997	165.10	3684.90	-1.18
1/30/1999	165.10	3684.90	0.00
1/20/2000	165.35	3684.65	-0.25
2/5/2001	165.00	3685.00	0.35
1/3/2002	166.40	3683.60	-1.40
3/19/2003	167.90	3682.10	-1.50
1/27/2004	165.50	3684.50	2.40
1/11/2005	166.00	3684.00	-0.50
1/3/2006	166.80	3683.20	-0.80

**All Historic Measurements**



**NORTHERN HIGH PLAINS  
DISTRICT: FRENCHMAN**

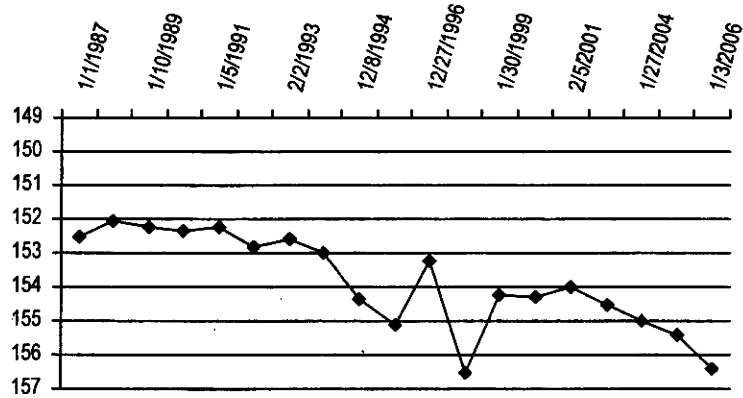
**Well Name:** KOBERSTEIN, RAY **Owner:**  
**Permit #:** - - **Location #:** SB00804504AD **USGS Site ID:**  
**Division:** 1 **Water District:** 65 **County:** PHILLIPS  
**Location:** Q160 Q40 Q10 Section Twnshp Range PM Distance from section lines:  
NE SE 4 8 N 45 W S **From N/S line:** **From E/W line:**  
**UTM Coordinates (NAD83):** Northing (UTM y): 4508337.3 Easting (UTM x): 721488.2 Spotted from quarters  
**Latitude/Longitude (decimal degrees):** 40.696191 -102.378558

**Surface Elevation (ft):** **Water Level Change**  
**Well depth (ft):** **1 year:** -1.00  
**Aquifer(s):** **5 year:** -2.40  
**10 year:**

**Measurements from last 10 years**

Date	Depth to WL (ft)	Elev of WL (ft)	Change (ft)
2/7/1996	155.09		-0.76
12/27/1996	153.23		1.86
11/28/1997	156.50		-3.27
1/30/1999	154.25		2.25
1/20/2000	154.30		-0.05
2/5/2001	154.00		0.30
3/19/2003	154.50		-0.50
1/27/2004	155.00		-0.50
1/12/2005	155.40		-0.40
1/3/2006	156.40		-1.00

**All Historic Measurements**



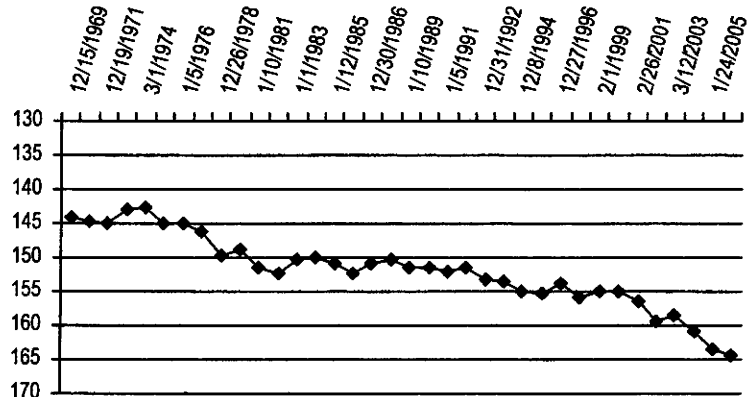
**Well Name:** RUCH **Owner:**  
**Permit #:** 13116 - F - **Location #:** SB00804605DAD1 **USGS Site ID:** 404123102311600  
**Division:** 1 **Water District:** 65 **County:** PHILLIPS  
**Location:** Q160 Q40 Q10 Section Twnshp Range PM Distance from section lines:  
SE NE SE 5 8 N 46 W S **From N/S line:** **From E/W line:**  
**UTM Coordinates (NAD83):** Northing (UTM y): 4507386.2 Easting (UTM x): 710074.2 Spotted from quarters  
**Latitude/Longitude (decimal degrees):** 40.690619 -102.513844

**Surface Elevation (ft):** 3935 **Water Level Change**  
**Well depth (ft):** 265 **1 year:** -0.80  
**Aquifer(s):** **5 year:** -7.80  
**10 year:**

**Measurements from last 10 years**

Date	Depth to WL (ft)	Elev of WL (ft)	Change (ft)
1/30/1996	155.33	3779.67	-0.44
12/27/1996	153.75	3781.25	1.58
12/21/1997	155.98	3779.02	-2.23
2/1/1999	155.00	3780.00	0.98
1/20/2000	155.10	3779.90	-0.10
2/26/2001	156.50	3778.50	-1.40
1/3/2002	159.50	3775.50	-3.00
3/12/2003	158.50	3776.50	1.00
1/12/2004	160.90	3774.10	-2.40
1/24/2005	163.50	3771.50	-2.60
1/10/2006	164.30	3770.70	-0.80

**All Historic Measurements**



**NORTHERN HIGH PLAINS  
DISTRICT: FRENCHMAN**

**Well Name:** CARMEL FARMS, ANDERSON **Owner:**  
**Permit #:** 13542 - F - **Location #:** SB00804612BCA **USGS Site ID:** 404059102265900

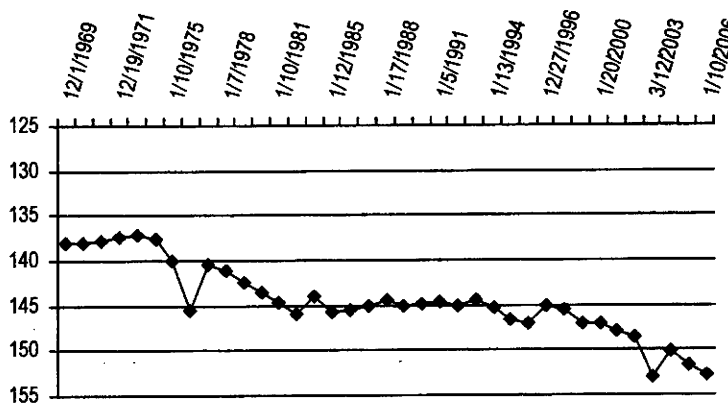
**Division:** 1 **Water District:** 65 **County:** PHILLIPS  
**Location:** Q160 Q40 Q10 Section Twnshp Range PM Distance from section lines:  
 NW SW NE 12 8 N 46 W S **From N/S line:** **From E/W line:**  
**UTM Coordinates (NAD83):** **Northing (UTM y):** 4506658.7 **Easting (UTM x):** 715407.9 **Spotted from quarters**  
**Latitude/Longitude (decimal degrees):** 40.682695 -102.451029

**Surface Elevation (ft):** 3890 **Water Level Change**  
**Well depth (ft):** 288 **1 year:** -1.00  
**Aquifer(s):** **5 year:** -4.80  
**10 year:**

**Measurements from last 10 years**

Date	Depth to WL (ft)	Elev of WL (ft)	Change (ft)
1/30/1996	146.95	3743.05	-0.29
12/27/1996	145.00	3745.00	1.95
12/21/1997	145.50	3744.50	-0.50
1/30/1999	147.00	3743.00	-1.50
1/20/2000	147.00	3743.00	0.00
2/26/2001	148.00	3742.00	-1.00
1/3/2002	148.70	3741.30	-0.70
3/12/2003	153.10	3736.90	-4.40
1/27/2004	150.10	3739.90	3.00
1/18/2005	151.80	3738.20	-1.70
1/10/2006	152.80	3737.20	-1.00

**All Historic Measurements**



**Well Name:** HILL, GLENN **Owner:**  
**Permit #:** 9497 - F - **Location #:** SB00804617AAC **USGS Site ID:** 404008102313000

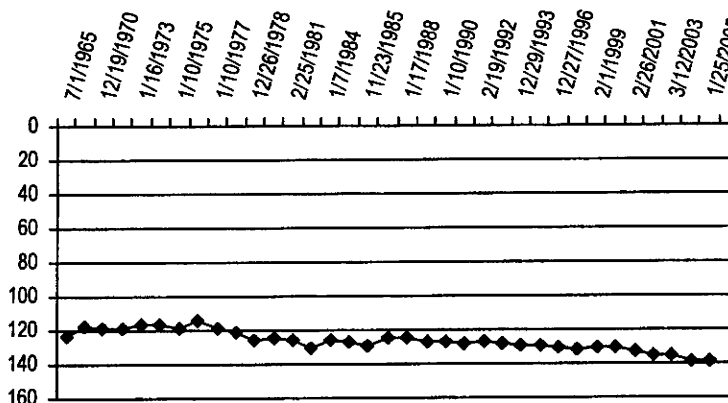
**Division:** 1 **Water District:** 65 **County:** PHILLIPS  
**Location:** Q160 Q40 Q10 Section Twnshp Range PM Distance from section lines:  
 NE NE SW 17 8 N 46 W S **From N/S line:** **From E/W line:**  
**UTM Coordinates (NAD83):** **Northing (UTM y):** 4504992.2 **Easting (UTM x):** 709926.9 **Spotted from quarters**  
**Latitude/Longitude (decimal degrees):** 40.669109 -102.516386

**Surface Elevation (ft):** 3930 **Water Level Change**  
**Well depth (ft):** 210 **1 year:**  
**Aquifer(s):** **5 year:**  
**10 year:**

**Measurements from last 10 years**

Date	Depth to WL (ft)	Elev of WL (ft)	Change (ft)
1/30/1996	129.45	3800.55	0.12
12/27/1996	130.50	3799.50	-1.05
12/21/1997	131.50	3798.50	-1.00
2/1/1999	130.60	3799.40	0.90
1/20/2000	131.10	3798.90	-0.50
2/26/2001	132.60	3797.40	-1.50
1/3/2002	135.60	3794.40	-3.00
3/12/2003	134.80	3795.20	0.80
1/9/2004	138.70	3791.30	-3.90
1/25/2005	138.90	3791.10	-0.20
1/10/2006			

**All Historic Measurements**



**NORTHERN HIGH PLAINS  
DISTRICT: FRENCHMAN**

**Well Name: STRYKER, EARNIE**

**Owner:**

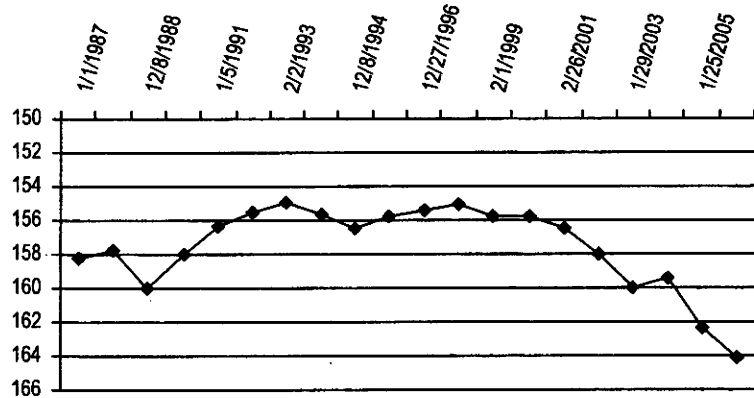
**Permit #:** - - **Location #:** SB00804706A **USGS Site ID:**  
**Division:** 1 **Water District:** 65 **County:** PHILLIPS  
**Location:** Q160 Q40 Q10 Section Twnshp Range PM Distance from section lines:  
 NE 6 8 N 47 W S **From N/S line:** **From E/W line:**  
**UTM Coordinates (NAD83): Northing (UTM y):** 4508033.4 **Easting (UTM x):** 698519.7 **Spotted from quarters**  
**Latitude/Longitude (decimal degrees):** 40.699307 -102.650269

**Surface Elevation (ft):** **Water Level Change**  
**Well depth (ft):** **1 year:** -1.80  
**Aquifer(s):** **5 year:** -7.60  
**10 year:**

**Measurements from last 10 years**

Date	Depth to WL (ft)	Elev of WL (ft)	Change (ft)
2/7/1996	155.72		0.71
12/27/1996	155.36		0.36
12/21/1997	155.10		0.26
2/1/1999	155.80		-0.70
1/5/2000	155.80		0.00
2/26/2001	156.50		-0.70
1/2/2002	158.00		-1.50
1/29/2003	160.00		-2.00
2/15/2004	159.40		0.60
1/25/2005	162.30		-2.90
1/10/2006	164.10		-1.80

**All Historic Measurements**



**Well Name: GUECK, REESE**

**Owner:**

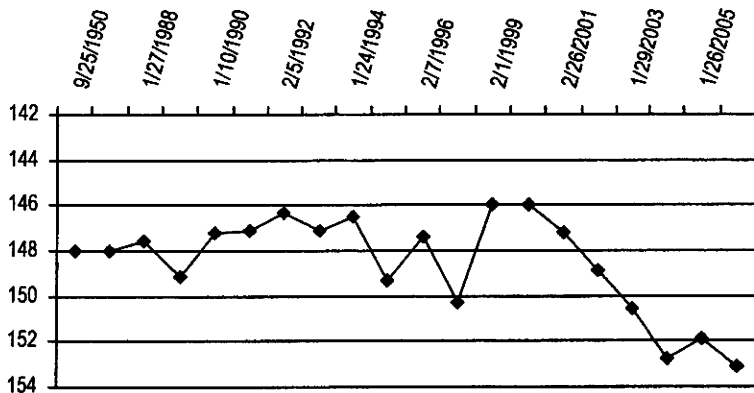
**Permit #:** 11356 - F - **Location #:** SB00804719BBD **USGS Site ID:** 403912102393501  
**Division:** 1 **Water District:** 65 **County:** PHILLIPS  
**Location:** Q160 Q40 Q10 Section Twnshp Range PM Distance from section lines:  
 NW NW SE 19 8 N 47 W S **From N/S line:** **From E/W line:**  
**UTM Coordinates (NAD83): Northing (UTM y):** 4502984.7 **Easting (UTM x):** 697711.4 **Spotted from quarters**  
**Latitude/Longitude (decimal degrees):** 40.654057 -102.661419

**Surface Elevation (ft):** 4068 **Water Level Change**  
**Well depth (ft):** 272 **1 year:** -1.20  
**Aquifer(s):** **5 year:** -5.90  
**10 year:** -5.75

**Measurements from last 10 years**

Date	Depth to WL (ft)	Elev of WL (ft)	Change (ft)
2/7/1996	147.35	3920.65	1.94
12/21/1997	150.30	3917.70	-2.95
2/1/1999	146.00	3922.00	4.30
1/5/2000	146.00	3922.00	0.00
2/26/2001	147.20	3920.80	-1.20
1/2/2002	148.90	3919.10	-1.70
1/29/2003	150.60	3917.40	-1.70
1/14/2004	152.80	3915.20	-2.20
1/26/2005	151.90	3916.10	0.90
1/10/2006	153.10	3914.90	-1.20

**All Historic Measurements**



**NORTHERN HIGH PLAINS  
DISTRICT: FRENCHMAN**

**Well Name:** KOCH, L. *Owner:*  
**Permit #:** 11056 - F - **Location #:** SB00804732BAD **USGS Site ID:** 403720102382000

**Division:** 1 **Water District:** 65 **County:** PHILLIPS  
**Location:** Q160 Q40 Q10 Section Twnshp Range PM Distance from section lines:  
 NW NE SE 32 8 N 47 W S *From N/S line:* *From E/W line:*

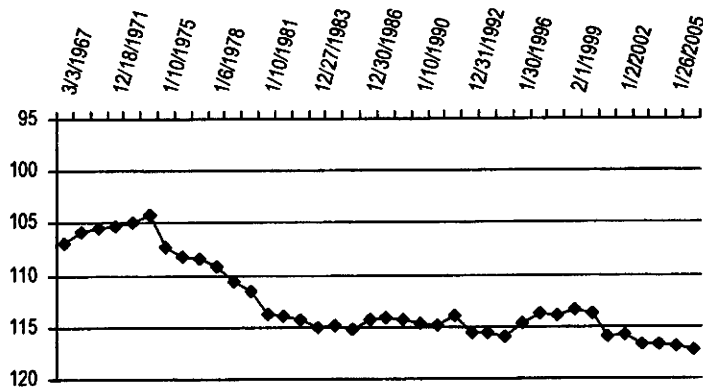
**UTM Coordinates (NAD83):** *Northing (UTM y):* 4499808.1 *Easting (UTM x):* 699779.0 *Spotted from quarters*  
**Latitude/Longitude (decimal degrees):** 40.624966 -102.637991

**Surface Elevation (ft):** 4035 **Water Level Change**  
**Well depth (ft):** 173 **1 year:** -0.30  
**Aquifer(s):** **5 year:** -1.20  
**10 year:**

**Measurements from last 10 years**

Date	Depth to WL (ft)	Elev of WL (ft)	Change (ft)
1/30/1996	114.65	3920.35	1.39
12/27/1996	113.70	3921.30	0.95
12/21/1997	114.00	3921.00	-0.30
2/1/1999	113.30	3921.70	0.70
1/5/2000	113.70	3921.30	-0.40
2/26/2001	116.00	3919.00	-2.30
1/2/2002	115.80	3919.20	0.20
1/29/2003	116.70	3918.30	-0.90
1/14/2004	116.70	3918.30	0.00
1/26/2005	116.90	3918.10	-0.20
1/10/2006	117.20	3917.80	-0.30

**All Historic Measurements**



**Well Name:** BOERNER, JAMES *Owner:*  
**Permit #:** 19759 - FP - **Location #:** SB00804811D **USGS Site ID:**

**Division:** 1 **Water District:** 65 **County:** LOGAN  
**Location:** Q160 Q40 Q10 Section Twnshp Range PM Distance from section lines:  
 SE 11 8 N 48 W S *From N/S line:* *From E/W line:*

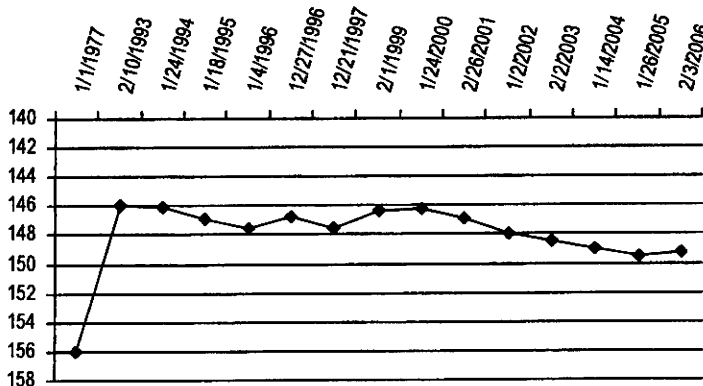
**UTM Coordinates (NAD83):** *Northing (UTM y):* 4505233.8 *Easting (UTM x):* 695352.7 *Spotted from quarters*  
**Latitude/Longitude (decimal degrees):** 40.674863 -102.688597

**Surface Elevation (ft):** **Water Level Change**  
**Well depth (ft):** 300 **1 year:** 0.20  
**Aquifer(s):** **5 year:** -2.40  
**10 year:**

**Measurements from last 10 years**

Date	Depth to WL (ft)	Elev of WL (ft)	Change (ft)
1/4/1996	147.50		-0.67
12/27/1996	146.70		0.80
12/21/1997	147.50		-0.80
2/1/1999	146.40		1.10
1/24/2000	146.20		0.20
2/26/2001	146.90		-0.70
1/2/2002	147.90		-1.00
2/2/2003	148.52		-0.62
1/14/2004	149.00		-0.48
1/26/2005	149.50		-0.50
2/3/2006	149.30		0.20

**All Historic Measurements**



**NORTHERN HIGH PLAINS  
DISTRICT: FRENCHMAN**

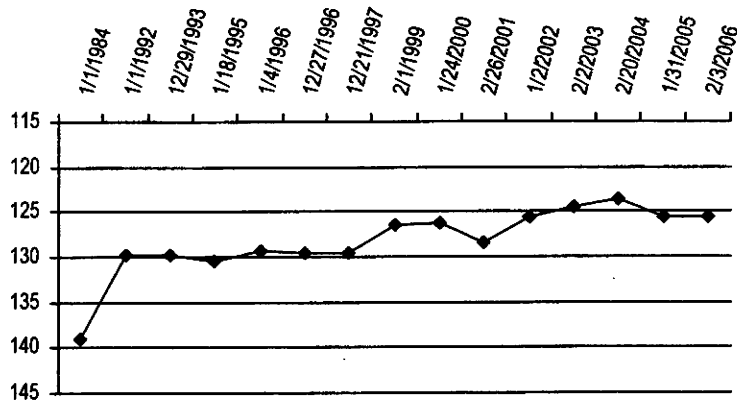
**Well Name:** F&H GOLF COURSE **Owner:**  
**Permit #:** - - **Location #:** SB00804820CA **USGS Site ID:**  
**Division:** 1 **Water District:** 65 **County:** LOGAN  
**Location:** Q160 Q40 Q10 Section Twship Range PM Distance from section lines:  
SW NE 20 8 N 48 W S **From N/S line:** **From E/W line:**  
**UTM Coordinates (NAD83):** **Northing (UTM y):** 4502018.2 **Easting (UTM x):** 689994.2 **Spotted from quarters**  
**Latitude/Longitude (decimal degrees):** 40.647169 -102.752924

**Surface Elevation (ft):** **Water Level Change**  
**Well depth (ft):** **1 year:** 0.00  
**Aquifer(s):** **5 year:** 3.00  
**10 year:**

**Measurements from last 10 years**

Date	Depth to WL (ft)	Elev of WL (ft)	Change (ft)
1/4/1996	129.35		1.20
12/27/1996	129.46		-0.11
12/21/1997	129.50		-0.04
2/1/1999	126.40		3.10
1/24/2000	126.20		0.20
2/26/2001	128.50		-2.30
1/2/2002	125.50		3.00
2/2/2003	124.40		1.10
2/20/2004	123.70		0.70
1/31/2005	125.50		-1.80
2/3/2006	125.50		0.00

**All Historic Measurements**



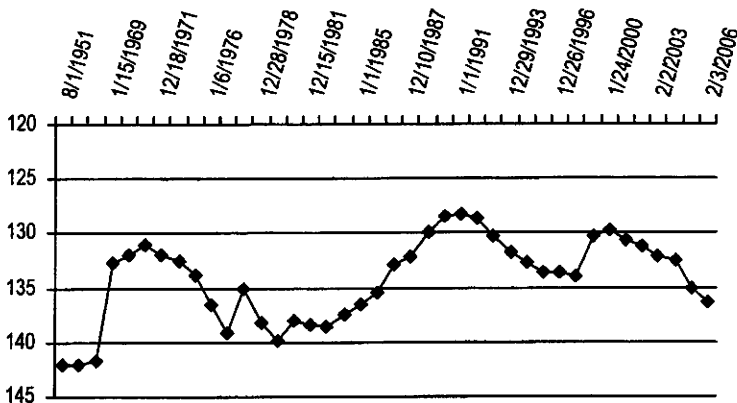
**Well Name:** LAMBERT **Owner:**  
**Permit #:** - - **Location #:** SB00804901DCD **USGS Site ID:** 404048102471800  
**Division:** 1 **Water District:** 65 **County:** LOGAN  
**Location:** Q160 Q40 Q10 Section Twship Range PM Distance from section lines:  
SE SW SE 1 8 N 49 W S **From N/S line:** **From E/W line:**  
**UTM Coordinates (NAD83):** **Northing (UTM y):** 4506369.4 **Easting (UTM x):** 686924.5 **Spotted from quarters**  
**Latitude/Longitude (decimal degrees):** 40.687039 -102.787909

**Surface Elevation (ft):** 4213 **Water Level Change**  
**Well depth (ft):** 159 **1 year:** -1.30  
**Aquifer(s):** **5 year:** -5.80  
**10 year:**

**Measurements from last 10 years**

Date	Depth to WL (ft)	Elev of WL (ft)	Change (ft)
1/4/1996	133.66	4079.34	-0.96
12/26/1996	133.59	4079.41	0.07
12/21/1997	133.90	4079.10	-0.31
2/1/1999	130.35	4082.65	3.55
1/24/2000	129.70	4083.30	0.65
2/26/2001	130.60	4082.40	-0.90
1/2/2002	131.20	4081.80	-0.60
2/2/2003	132.10	4080.90	-0.90
2/20/2004	132.50	4080.50	-0.40
1/31/2005	135.10	4077.90	-2.60
2/3/2006	136.40	4076.60	-1.30

**All Historic Measurements**





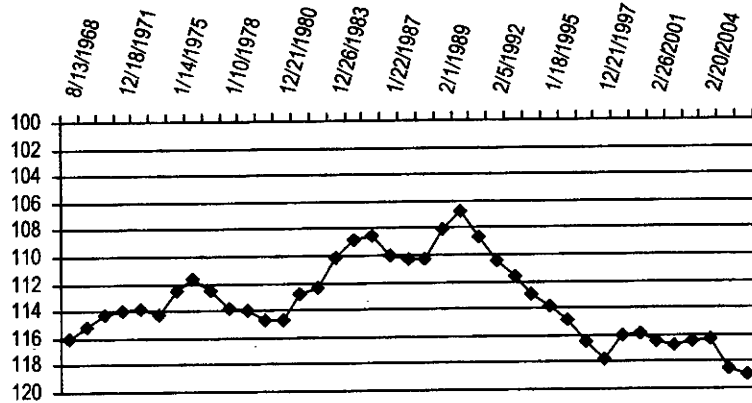
**NORTHERN HIGH PLAINS  
DISTRICT: FRENCHMAN**

**Well Name:** ROWEN, G. & L. **Owner:**  
**Permit #:** - - **Location #:** SB00804903ACD **USGS Site ID:** 404141102493200  
**Division:** 1 **Water District:** 64 **County:** LOGAN  
**Location:** Q160 Q40 Q10 Section **Twnshp** Range **PM** **Distance from section lines:**  
 NE SW SE 3 8 N 49 W S **From N/S line:** **From E/W line:**  
**UTM Coordinates (NAD83):** **Northing (UTM y):** 4507175.9 **Easting (UTM x):** 683676.1 **Spotted from quarters**  
**Latitude/Longitude (decimal degrees):** 40.695029 -102.826089  
**Surface Elevation (ft):** 4260 **Water Level Change**  
**Well depth (ft):** 166 **1 year:** -0.40  
**Aquifer(s):** **5 year:** -2.50  
**10 year:**

**Measurements from last 10 years**

Date	Depth to WL (ft)	Elev of WL (ft)	Change (ft)
1/4/1996	114.90	4145.10	-1.02
12/26/1996	116.52	4143.48	-1.62
12/21/1997	117.80	4142.20	-1.28
2/1/1999	116.10	4143.90	1.70
1/24/2000	115.90	4144.10	0.20
2/26/2001	116.40	4143.60	-0.50
1/2/2002	116.70	4143.30	-0.30
2/2/2003	116.50	4143.50	0.20
2/20/2004	116.30	4143.70	0.20
1/31/2005	118.50	4141.50	-2.20
2/3/2006	118.90	4141.10	-0.40

**All Historic Measurements**

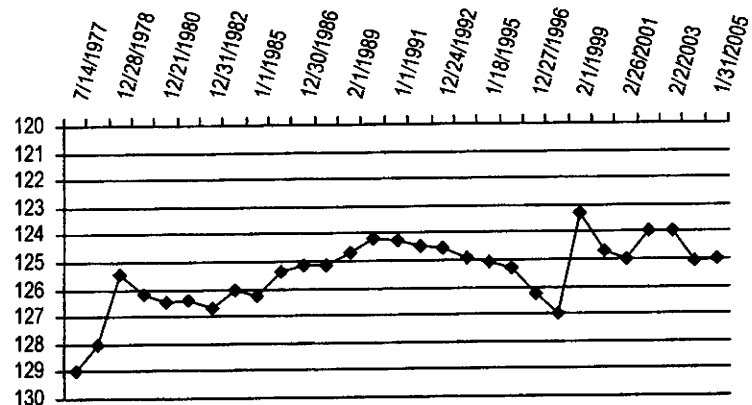


**Well Name:** KELLY, RITA **Owner:**  
**Permit #:** - - **Location #:** SB00805026BAA1 **USGS Site ID:** 403832102552501  
**Division:** 1 **Water District:** 65 **County:** LOGAN  
**Location:** Q160 Q40 Q10 Section **Twnshp** Range **PM** **Distance from section lines:**  
 NW NE NE 26 8 N 50 W S **From N/S line:** **From E/W line:**  
**UTM Coordinates (NAD83):** **Northing (UTM y):** 4501038.2 **Easting (UTM x):** 675418.9 **Spotted from quarters**  
**Latitude/Longitude (decimal degrees):** 40.641571 -102.925468  
**Surface Elevation (ft):** 4355 **Water Level Change**  
**Well depth (ft):** 195 **1 year:** 0.10  
**Aquifer(s):** **5 year:** -0.30  
**10 year:** 0.06

**Measurements from last 10 years**

Date	Depth to WL (ft)	Elev of WL (ft)	Change (ft)
1/4/1996	125.33	4229.67	-0.27
12/27/1996	126.25	4228.75	-0.92
12/21/1997	127.00	4228.00	-0.75
2/1/1999	123.30	4231.70	3.70
1/24/2000	124.70	4230.30	-1.40
2/26/2001	125.00	4230.00	-0.30
1/2/2002	124.00	4231.00	1.00
2/2/2003	124.00	4231.00	0.00
2/20/2004	125.10	4229.90	-1.10
1/31/2005	125.00	4230.00	0.10

**All Historic Measurements**




**NORTHERN HIGH PLAINS  
DISTRICT: FRENCHMAN**

**Well Name:** US GOVERNMENT **Owner:**  
**Permit #:** - - **Location #:** SB00904232DDD **USGS Site ID:** 404235102030200  
**Division:** 1 **Water District:** 65 **County:** PHILLIPS  
**Location:** Q160 Q40 Q10 Section Twntp Range PM Distance from section lines:  
SE SE SE 32 9 N 42 W S **From N/S line:** **From E/W line:**  
**UTM Coordinates (NAD83):** **Northing (UTM y):** 4510411.6 **Easting (UTM x):** 748991.7 **Spotted from quarters**  
**Latitude/Longitude (decimal degrees):** 40.707006 -102.052602  
**Surface Elevation (ft):** 3590 **Water Level Change**  
**Well depth (ft):** 171 **1 year:** -0.80  
**Aquifer(s):** **5 year:** 1.60  
**10 year:**

**Measurements from last 10 years**

Date	Depth to WL (ft)	Elev of WL (ft)	Change (ft)
1/16/1996	117.89	3472.11	0.19
1/2/1997	117.70	3472.30	0.19
12/27/1997	117.60	3472.40	0.10
1/26/1999	117.40	3472.60	0.20
1/20/2000	116.80	3473.20	0.60
1/27/2001	116.40	3473.60	0.40
1/4/2002	116.00	3474.00	0.40
3/16/2003	115.00	3475.00	1.00
1/25/2004	115.80	3474.20	-0.80

**All Historic Measurements**

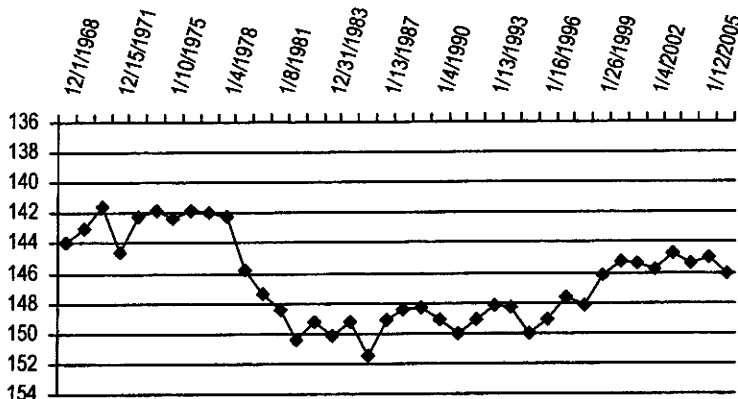


**Well Name:** FROMM, M. **Owner:**  
**Permit #:** 15744 - R - **Location #:** SB00904325AAA **USGS Site ID:** 404401102043600  
**Division:** 1 **Water District:** 65 **County:** PHILLIPS  
**Location:** Q160 Q40 Q10 Section Twntp Range PM Distance from section lines:  
NE NE NE 25 9 N 43 W S **From N/S line:** **From E/W line:**  
**UTM Coordinates (NAD83):** **Northing (UTM y):** 4513363.1 **Easting (UTM x):** 746888.7 **Spotted from quarters**  
**Latitude/Longitude (decimal degrees):** 40.734193 -102.076303  
**Surface Elevation (ft):** 3610 **Water Level Change**  
**Well depth (ft):** 199 **1 year:** -1.10  
**Aquifer(s):** **5 year:** -0.70  
**10 year:** 2.96

**Measurements from last 10 years**

Date	Depth to WL (ft)	Elev of WL (ft)	Change (ft)
1/16/1996	149.06	3460.94	0.94
1/2/1997	147.60	3462.40	1.46
12/27/1997	148.20	3461.80	-0.60
1/26/1999	146.20	3463.80	2.00
1/20/2000	145.20	3464.80	1.00
1/27/2001	145.40	3464.60	-0.20
1/4/2002	145.80	3464.20	-0.40
3/16/2003	144.70	3465.30	1.10
1/25/2004	145.40	3464.60	-0.70
1/12/2005	145.00	3465.00	0.40
1/6/2006	146.10	3463.90	-1.10

**All Historic Measurements**



**NORTHERN HIGH PLAINS  
DISTRICT: FRENCHMAN**

**Well Name: MATTSON, A.**

**Owner:**

**Permit #:** - - **Location #:** SB00904527CCD **USGS Site ID:** 404310102212000

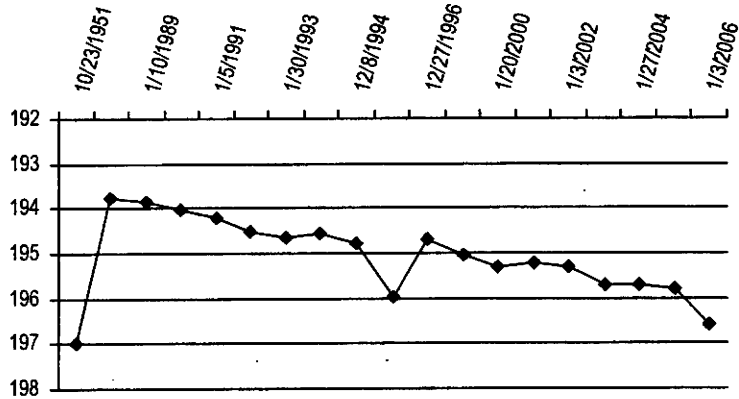
**Division:** 1 **Water District:** 65 **County:** PHILLIPS  
**Location:** Q160 Q40 Q10 Section Twntp Range PM Distance from section lines:  
 SW SW SE 27 9 N 45 W S **From N/S line:** **From E/W line:**  
**UTM Coordinates (NAD83):** **Northing (UTM y):** 4511121.4 **Easting (UTM x):** 723084.5 **Spotted from quarters**  
**Latitude/Longitude (decimal degrees):** 40.720815 -102.358693

**Surface Elevation (ft):** 3844 **Water Level Change**  
**Well depth (ft):** 210 **1 year:** -0.80  
**Aquifer(s):** **5 year:** -1.40  
**10 year:**

**Measurements from last 10 years**

Date	Depth to WL (ft)	Elev of WL (ft)	Change (ft)
2/7/1996	195.95	3648.05	-1.15
12/27/1996	194.70	3649.30	1.25
1/30/1999	195.06	3648.94	-0.36
1/20/2000	195.30	3648.70	-0.24
2/5/2001	195.20	3648.80	0.10
1/3/2002	195.30	3648.70	-0.10
3/16/2003	195.70	3648.30	-0.40
1/27/2004	195.70	3648.30	0.00
1/12/2005	195.80	3648.20	-0.10
1/3/2006	196.60	3647.40	-0.80

**All Historic Measurements**



**Well Name: LEONARD, MICHAEL**

**Owner:**

**Permit #:** - - **Location #:** SB00904622AAA **USGS Site ID:** 404440102281000

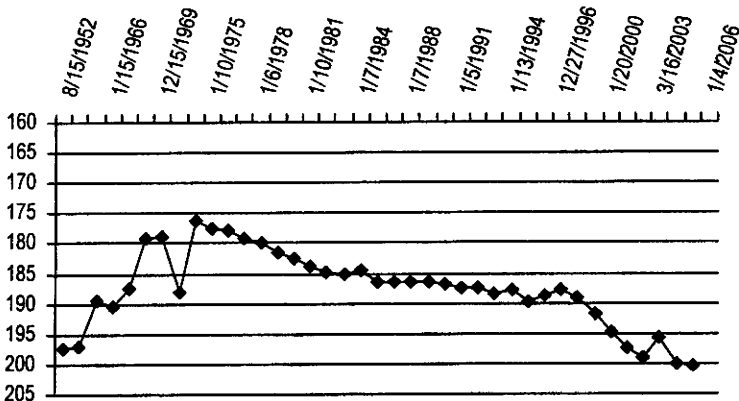
**Division:** 1 **Water District:** 65 **County:** PHILLIPS  
**Location:** Q160 Q40 Q10 Section Twntp Range PM Distance from section lines:  
 NE NE NE 22 9 N 46 W S **From N/S line:** **From E/W line:**  
**UTM Coordinates (NAD83):** **Northing (UTM y):** 4513920.5 **Easting (UTM x):** 714476.4 **Spotted from quarters**  
**Latitude/Longitude (decimal degrees):** 40.748292 -102.459557

**Surface Elevation (ft):** 3910 **Water Level Change**  
**Well depth (ft):** 206 **1 year:**  
**Aquifer(s):** **5 year:**  
**10 year:**

**Measurements from last 10 years**

Date	Depth to WL (ft)	Elev of WL (ft)	Change (ft)
2/7/1996	188.85	3721.15	0.95
12/27/1996	187.77	3722.23	1.08
11/28/1997	189.10	3720.90	-1.33
1/30/1999	191.75	3718.25	-2.65
1/20/2000	194.80	3715.20	-3.05
2/5/2001	197.30	3712.70	-2.50
1/3/2002	199.00	3711.00	-1.70
3/16/2003	195.90	3714.10	3.10
1/27/2004	199.90	3710.10	-4.00
1/24/2005	200.40	3709.60	-0.50
1/4/2006			

**All Historic Measurements**



**NORTHERN HIGH PLAINS  
DISTRICT: FRENCHMAN**

**Well Name:** ANDERSON **Owner:**  
**Permit #:** 13766 - FP - **Location #:** SB00904624ACA **USGS Site ID:** 404444102252600

**Division:** 1 **Water District:** 65 **County:** PHILLIPS  
**Location:** Q160 Q40 Q10 Section Twnshp Range PM Distance from section lines:  
 NE SW NE 24 9 N 46 W S **From N/S line:** **From E/W line:**

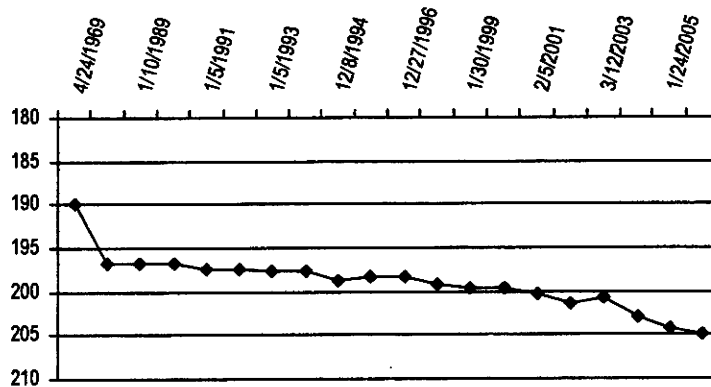
**UTM Coordinates (NAD83):** **Northing (UTM y):** 4513590.5 **Easting (UTM x):** 717362.4 **Spotted from quarters**  
**Latitude/Longitude (decimal degrees):** 40.744565 -102.425521

**Surface Elevation (ft):** 3885 **Water Level Change**  
**Well depth (ft):** 291 **1 year:** -0.70  
**Aquifer(s):** **5 year:** -4.60  
**10 year:**

**Measurements from last 10 years**

Date	Depth to WL (ft)	Elev of WL (ft)	Change (ft)
2/7/1996	198.32	3686.68	0.42
12/27/1996	198.33	3686.67	-0.01
11/28/1997	199.10	3685.90	-0.77
1/30/1999	199.60	3685.40	-0.50
1/20/2000	199.60	3685.40	0.00
2/5/2001	200.30	3684.70	-0.70
1/3/2002	201.40	3683.60	-1.10
3/12/2003	200.70	3684.30	0.70
1/27/2004	203.00	3682.00	-2.30
1/24/2005	204.20	3680.80	-1.20
1/4/2006	204.90	3680.10	-0.70

**All Historic Measurements**



**Well Name:** ECKMAN, DENNIS **Owner:**  
**Permit #:** 12577 - F - **Location #:** SB00904629DAB **USGS Site ID:** 404334102300800

**Division:** 1 **Water District:** 65 **County:** PHILLIPS  
**Location:** Q160 Q40 Q10 Section Twnshp Range PM Distance from section lines:  
 SE NE NW 29 9 N 46 W S **From N/S line:** **From E/W line:**

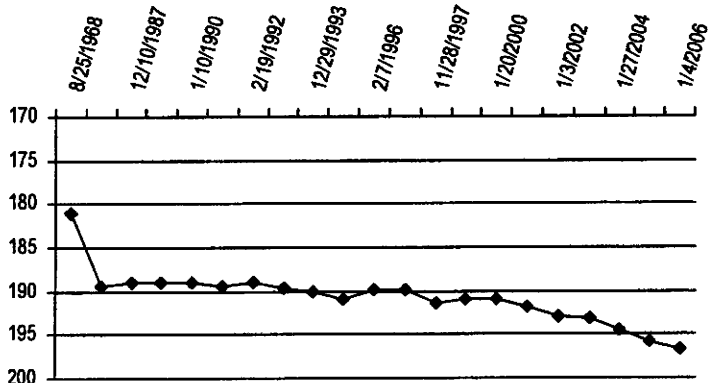
**UTM Coordinates (NAD83):** **Northing (UTM y):** 4511394.9 **Easting (UTM x):** 711110.6 **Spotted from quarters**  
**Latitude/Longitude (decimal degrees):** 40.726432 -102.500239

**Surface Elevation (ft):** 3955 **Water Level Change**  
**Well depth (ft):** 317 **1 year:** -0.80  
**Aquifer(s):** **5 year:** -4.90  
**10 year:**

**Measurements from last 10 years**

Date	Depth to WL (ft)	Elev of WL (ft)	Change (ft)
2/7/1996	189.96	3765.04	0.89
12/27/1996	189.79	3765.21	0.17
11/28/1997	191.50	3763.50	-1.71
1/30/1999	191.00	3764.00	0.50
1/20/2000	191.00	3764.00	0.00
2/5/2001	191.80	3763.20	-0.80
1/3/2002	193.00	3762.00	-1.20
3/12/2003	193.20	3761.80	-0.20
1/27/2004	194.50	3760.50	-1.30
1/24/2005	195.90	3759.10	-1.40
1/4/2006	196.70	3758.30	-0.80

**All Historic Measurements**



**NORTHERN HIGH PLAINS  
DISTRICT: FRENCHMAN**

**Well Name:** MEAKINS, RICHARD

**Owner:**

**Permit #:**

**Location #:** SB00904719A

**USGS Site ID:**

**Division:** 1      **Water District:** 65      **County:** PHILLIPS

**Location:** Q160 Q40 Q10      **Section:**      **Twnshp:**      **Range:**      **PM:**      **Distance from section lines:**  
 NE      19      9 N      47 W S      **From N/S line:**      **From EW line:**

**UTM Coordinates (NAD83):** **Northing (UTM y):** 4513209.0      **Easting (UTM x):** 699511.0      **Spotted from quarters**

**Latitude/Longitude (decimal degrees):** 40.745653      -102.636898

**Surface Elevation (ft):**

**Well depth (ft):**

**Aquifer(s):**

**Water Level Change**

**1 year:** -1.80

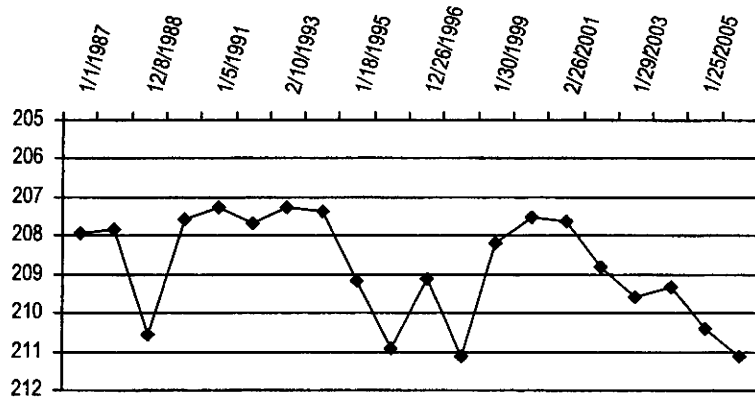
**5 year:** -3.60

**10 year:** -1.91

**Measurements from last 10 years**

Date	Depth to WL (ft)	Elev of WL (ft)	Change (ft)
2/7/1996	210.92		-1.73
12/26/1996	209.14		1.78
12/21/1997	211.10		-1.96
1/30/1999	208.20		2.90
1/5/2000	207.50		0.70
2/26/2001	207.60		-0.10
1/2/2002	208.80		-1.20
1/29/2003	209.60		-0.80
2/15/2004	209.30		0.30
1/25/2005	210.40		-1.10
12/28/2005	211.10		-0.70

**All Historic Measurements**



**Well Name:** DEE, STANLEY

**Owner:**

**Permit #:** 6412 - F -

**Location #:** SB00904721BDA1

**USGS Site ID:** 404448102361000

**Division:** 1      **Water District:** 65      **County:** PHILLIPS

**Location:** Q160 Q40 Q10      **Section:**      **Twnshp:**      **Range:**      **PM:**      **Distance from section lines:**  
 NW SE NE      21      9 N      47 W S      **From N/S line:**      **From EW line:**

**UTM Coordinates (NAD83):** **Northing (UTM y):** 4513198.5      **Easting (UTM x):** 702256.4      **Spotted from quarters**

**Latitude/Longitude (decimal degrees):** 40.744888      -102.604411

**Surface Elevation (ft):** 4025

**Well depth (ft):** 326

**Aquifer(s):**

**Water Level Change**

**1 year:** -0.20

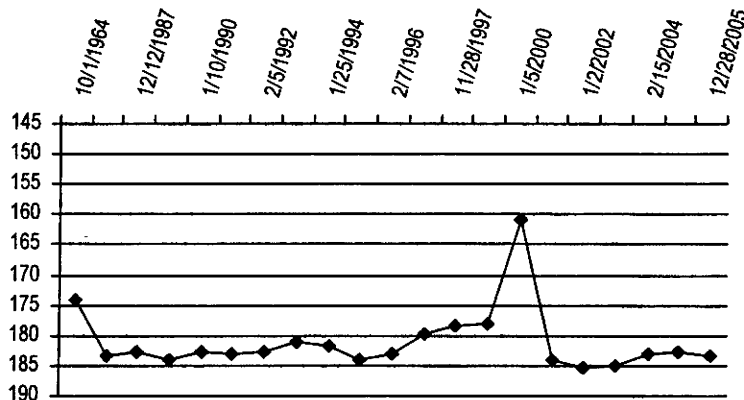
**5 year:** -22.40

**10 year:**

**Measurements from last 10 years**

Date	Depth to WL (ft)	Elev of WL (ft)	Change (ft)
2/7/1996	183.21	3841.79	0.89
12/27/1996	179.65	3845.35	3.56
11/28/1997	178.50	3846.50	1.15
1/30/1999	178.10	3846.90	0.40
1/5/2000	161.00	3864.00	17.10
2/26/2001	184.00	3841.00	-23.00
1/2/2002	185.50	3839.50	-1.50
1/29/2003	185.10	3839.90	0.40
2/15/2004	183.20	3841.80	1.90
1/25/2005	182.80	3842.20	0.40
12/28/2005	183.40	3841.60	-0.60

**All Historic Measurements**



**NORTHERN HIGH PLAINS  
DISTRICT: FRENCHMAN**

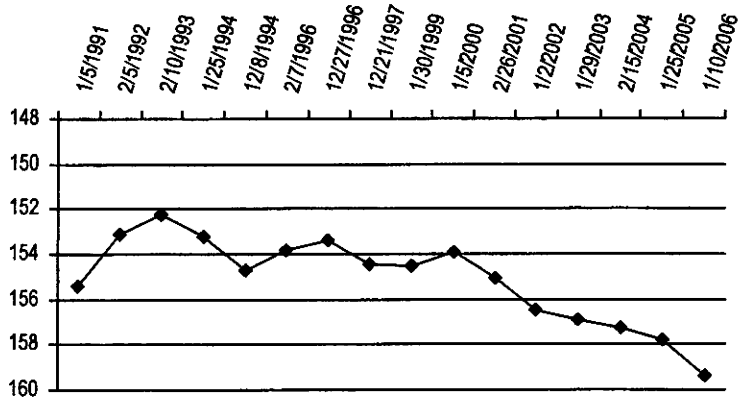
**Well Name:** MEAKINS, RICHARD **Owner:**  
**Permit #:** - - **Location #:** SB00904733C **USGS Site ID:**  
**Division:** 1 **Water District:** 65 **County:** PHILLIPS  
**Location:** Q160 Q40 Q10 Section Twnshp Range PM Distance from section lines:  
 SW 33 9 N 47 W S **From N/S line:** **From E/W line:**  
**UTM Coordinates (NAD83):** Northing (UTM y): 4509194.9 Easting (UTM x): 702099.5 Spotted from quarters  
**Latitude/Longitude (decimal degrees):** 40.708891 -102.607559

**Surface Elevation (ft):** **Water Level Change**  
**Well depth (ft):** **1 year:** -1.60  
**Aquifer(s):** **5 year:** -4.30  
**10 year:**

**Measurements from last 10 years**

Date	Depth to WL (ft)	Elev of WL (ft)	Change (ft)
2/7/1996	153.82		0.91
12/27/1996	153.39		0.43
12/21/1997	154.40		-1.01
1/30/1999	154.50		-0.10
1/5/2000	153.90		0.60
2/26/2001	155.10		-1.20
1/2/2002	156.50		-1.40
1/29/2003	156.90		-0.40
2/15/2004	157.30		-0.40
1/25/2005	157.80		-0.50
1/10/2006	159.40		-1.60

**All Historic Measurements**



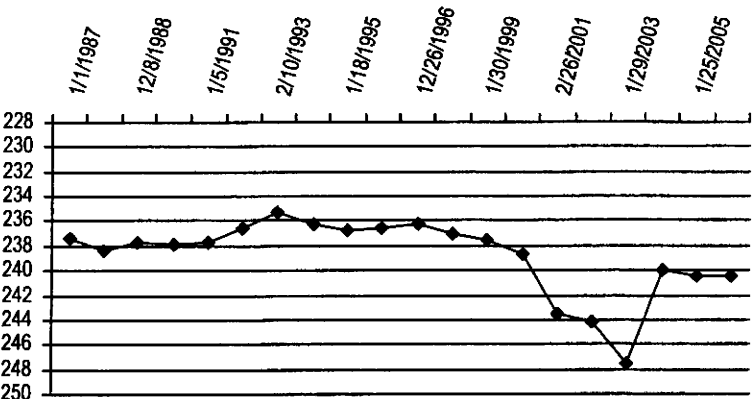
**Well Name:** KIPP, WILBUR **Owner:**  
**Permit #:** - - **Location #:** SB00904811D **USGS Site ID:**  
**Division:** 1 **Water District:** 65 **County:** LOGAN  
**Location:** Q160 Q40 Q10 Section Twnshp Range PM Distance from section lines:  
 SE 11 9 N 48 W S **From N/S line:** **From E/W line:**  
**UTM Coordinates (NAD83):** Northing (UTM y): 4515534.6 Easting (UTM x): 696179.6 Spotted from quarters  
**Latitude/Longitude (decimal degrees):** 40.767387 -102.675596

**Surface Elevation (ft):** **Water Level Change**  
**Well depth (ft):** **1 year:** -0.40  
**Aquifer(s):** **5 year:** -1.80  
**10 year:** -3.68

**Measurements from last 10 years**

Date	Depth to WL (ft)	Elev of WL (ft)	Change (ft)
2/7/1996	236.58		0.14
12/26/1996	236.25		0.33
12/21/1997	237.10		-0.85
1/30/1999	237.60		-0.50
1/5/2000	238.60		-1.00
2/26/2001	243.50		-4.90
1/2/2002	244.10		-0.60
1/29/2003	247.50		-3.40
1/14/2004	240.00		7.50
1/25/2005	240.50		-0.50
12/28/2005	240.40		0.10

**All Historic Measurements**



**NORTHERN HIGH PLAINS  
DISTRICT: FRENCHMAN**

**Well Name: MEAKINS, RICHARD**

*Owner:*

*Permit #:*

*Location #:* SB00904813A

*USGS Site ID:* 404540102403000

*Division:* 1 *Water District:* 65 *County:* LOGAN

*Location:* Q160 Q40 Q10 Section Twntshp Range PM Distance from section lines:

NE 13 9 N 48 W S *From N/S line:* *From E/W line:*

*UTM Coordinates (NAD83): Northing (UTM y):* 4514786.0 *Easting (UTM x):* 697834.4 *Spotted from quarters*

*Latitude/Longitude (decimal degrees):* 40.760254 -102.656242

*Surface Elevation (ft):*

*Well depth (ft):* 275

*Aquifer(s):*

**Water Level Change**

**1 year:** -1.60

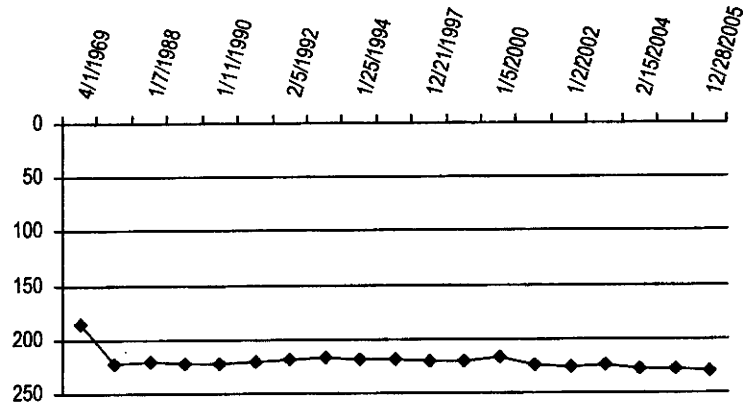
**5 year:** -11.70

**10 year:**

**Measurements from last 10 years**

Date	Depth to WL (ft)	Elev of WL (ft)	Change (ft)
2/7/1996	219.39		-0.64
12/21/1997	219.90		-0.51
1/30/1999	220.70		-0.80
1/5/2000	217.40		3.30
2/26/2001	223.50		-6.10
1/2/2002	225.50		-2.00
1/29/2003	224.70		0.80
2/15/2004	227.50		-2.80
1/25/2005	228.50		-1.00
12/28/2005	229.10		-0.60

**All Historic Measurements**



**Well Name: MEAKINS, RICHARD**

*Owner:*

*Permit #:*

*Location #:* SB00904814B

*USGS Site ID:*

*Division:* 1 *Water District:* 65 *County:* LOGAN

*Location:* Q160 Q40 Q10 Section Twntshp Range PM Distance from section lines:

NW 14 9 N 48 W S *From N/S line:* *From E/W line:*

*UTM Coordinates (NAD83): Northing (UTM y):* 4514693.5 *Easting (UTM x):* 695384.5 *Spotted from quarters*

*Latitude/Longitude (decimal degrees):* 40.760006 -102.685272

*Surface Elevation (ft):*

*Well depth (ft):*

*Aquifer(s):*

**Water Level Change**

**1 year:** 0.60

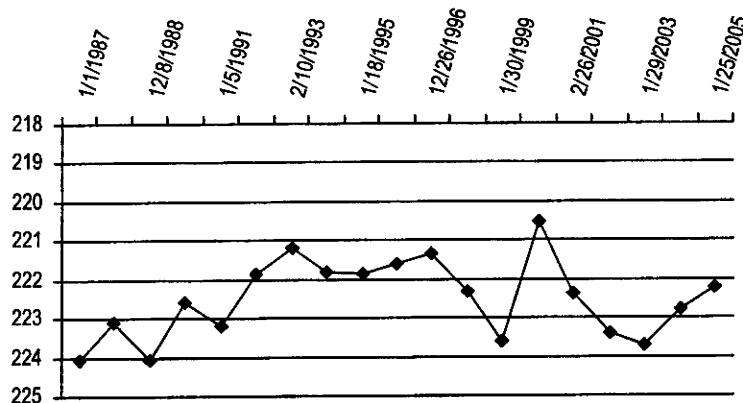
**5 year:** -1.70

**10 year:** -0.36

**Measurements from last 10 years**

Date	Depth to WL (ft)	Elev of WL (ft)	Change (ft)
2/7/1996	221.62		0.22
12/26/1996	221.35		0.27
12/21/1997	222.30		-0.95
1/30/1999	223.60		-1.30
1/5/2000	220.50		3.10
2/26/2001	222.40		-1.90
1/2/2002	223.40		-1.00
1/29/2003	223.70		-0.30
1/14/2004	222.80		0.90
1/25/2005	222.20		0.60

**All Historic Measurements**



# **Central Yuma Ground Water Management District**

**Northern High Plains  
Designated Ground Water Basin**



**THIS PAGE INTENTIONALLY BLANK**

**NORTHERN HIGH PLAINS  
DISTRICT: CENTRAL YUMA**

**Well Name:** STAN SHAFER **Owner:**  
**Permit #:** 214078 - - **Location #:** SB00104326CD **USGS Site ID:**  
**Division:** 1 **Water District:** 65 **County:** YUMA  
**Location:** Q160 Q40 Q10 Section Twnshp Range PM Distance from section lines:  
 SW SE 26 1 N 43 W S **From N/S line:** **From EW line:**  
**UTM Coordinates (NAD83):** Northing (UTM y): 4433808.1 Easting (UTM x): 743668.5 Spotted from quarters  
**Latitude/Longitude (decimal degrees):** 40.019326 -102.144794

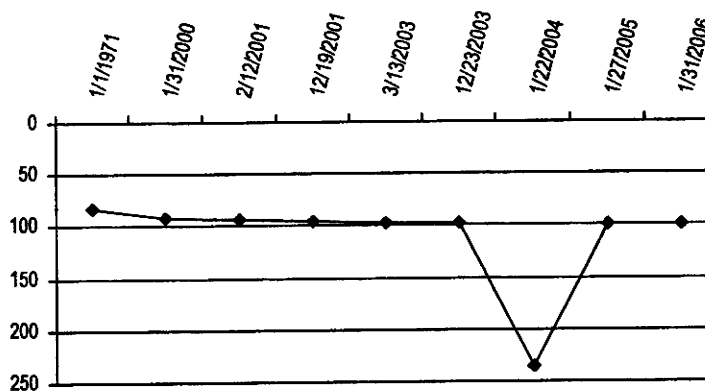
**Surface Elevation (ft):**  
**Well depth (ft):**  
**Aquifer(s):**

**Water Level Change**  
**1 year:** -0.70  
**5 year:**  
**10 year:**

**Measurements from last 10 years**

Date	Depth to WL (ft)	Elev of WL (ft)	Change (ft)
1/31/2000	92.30		-10.30
2/12/2001	94.20		-1.90
12/19/2001	96.20		-2.00
3/13/2003	97.00		-0.80
12/23/2003	97.60		-0.60
1/22/2004	234.98	3715.02	-137.38
1/27/2005	98.40		136.58
1/31/2006	99.10		-0.70

**All Historic Measurements**



**Well Name:** CARSON **Owner:**  
**Permit #:** 12414 - FP - **Location #:** SB00104331B **USGS Site ID:**  
**Division:** 1 **Water District:** 65 **County:** YUMA  
**Location:** Q160 Q40 Q10 Section Twnshp Range PM Distance from section lines:  
 NW 31 1 N 43 W S **From N/S line:** **From EW line:**  
**UTM Coordinates (NAD83):** Northing (UTM y): 4433002.1 Easting (UTM x): 737008.5 Spotted from quarters  
**Latitude/Longitude (decimal degrees):** 40.013968 -102.223040

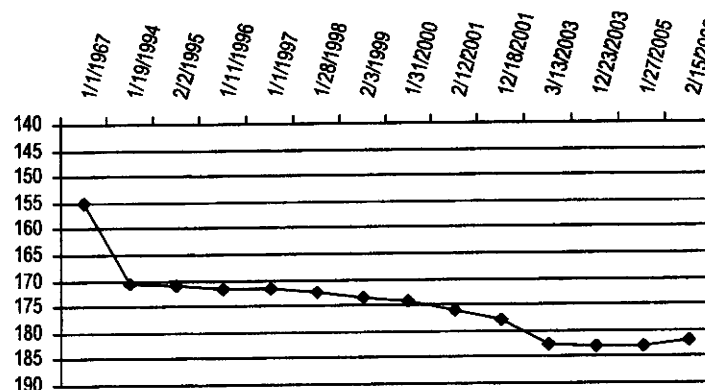
**Surface Elevation (ft):**  
**Well depth (ft):** 303  
**Aquifer(s):**

**Water Level Change**  
**1 year:** 1.20  
**5 year:**  
**10 year:** -10.15

**Measurements from last 10 years**

Date	Depth to WL (ft)	Elev of WL (ft)	Change (ft)
1/11/1996	171.65		-0.78
1/1/1997	171.79		-0.14
1/28/1998	172.20		-0.41
2/3/1999	173.60		-1.40
1/31/2000	174.30		-0.70
2/12/2001	176.00		-1.70
12/18/2001	177.70		-1.70
3/13/2003	182.70		-5.00
12/23/2003	182.90		-0.20
1/27/2005	183.00		-0.10
2/15/2006	181.80		1.20

**All Historic Measurements**



**NORTHERN HIGH PLAINS  
DISTRICT: CENTRAL YUMA**

**Well Name:** QUIGGLE, D. **Owner:**  
**Permit #:** 2997 - FP - **Location #:** SB00104336CAD **USGS Site ID:** 400028102073600

**Division:** 1 **Water District:** 65 **County:** YUMA  
**Location:** Q160 Q40 Q10 Section Twnshp Range PM Distance from section lines:  
 SW NE SE 36 1 N 43 W S **From N/S line:** **From E/W line:**


**UTM Coordinates (NAD83):** **Northing (UTM y):** 4432569.1 **Easting (UTM x):** 745392.5 **Spotted from quarters**  
**Latitude/Longitude (decimal degrees):** 40.007677 -102.125085

**Surface Elevation (ft):** 3655 **Water Level Change**  
**Well depth (ft):** 128 **1 year:** -3.30  
**Aquifer(s):** **5 year:**  
**10 year:** -10.04

**Measurements from last 10 years**

Date	Depth to WL (ft)	Elev of WL (ft)	Change (ft)
1/11/1996	61.56	3593.44	-0.20
1/1/1997	61.35	3593.65	0.21
1/8/1998	60.40	3594.60	0.95
2/3/1999	61.90	3593.10	-1.50
1/31/2000	62.10	3592.90	-0.20
2/12/2001	63.20	3591.80	-1.10
12/19/2001	65.20	3589.80	-2.00
3/13/2003	66.10	3588.90	-0.90
12/23/2003	66.50	3588.50	-0.40
1/27/2005	68.30	3586.70	-1.80
1/31/2006	71.60	3583.40	-3.30

**All Historic Measurements**



**Well Name:** JT FARMS **Owner:**  
**Permit #:** 11936 - F - **Location #:** SB00104504DDB **USGS Site ID:** 400447102240800

**Division:** 1 **Water District:** 65 **County:** YUMA  
**Location:** Q160 Q40 Q10 Section Twnshp Range PM Distance from section lines:  
 SE SE NW 4 1 N 45 W S **From N/S line:** **From E/W line:**

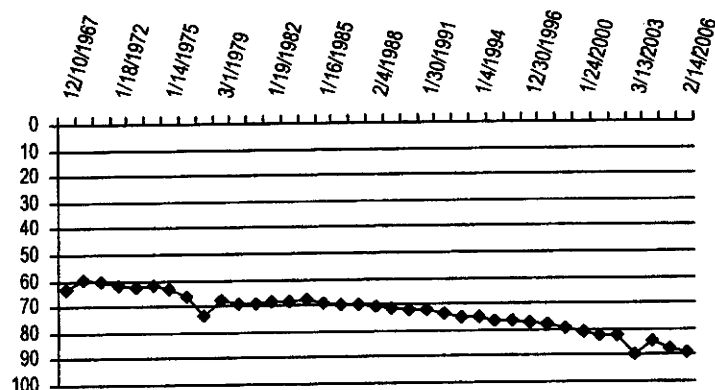
**UTM Coordinates (NAD83):** **Northing (UTM y):** 4439711.7 **Easting (UTM x):** 721545.3 **Spotted from quarters**  
**Latitude/Longitude (decimal degrees):** 40.078556 -102.401742

**Surface Elevation (ft):** 3850 **Water Level Change**  
**Well depth (ft):** 340 **1 year:**  
**Aquifer(s):** **5 year:**  
**10 year:**

**Measurements from last 10 years**

Date	Depth to WL (ft)	Elev of WL (ft)	Change (ft)
2/8/1996	76.60	3773.40	-0.03
12/30/1996	77.20	3772.80	-0.60
1/8/1998	78.20	3771.80	-1.00
1/29/1999	79.10	3770.90	-0.90
1/24/2000	81.10	3768.90	-2.00
2/21/2001	82.50	3767.50	-1.40
12/26/2001	82.20	3767.80	0.30
3/13/2003	89.50	3760.50	-7.30
12/23/2003	84.90	3765.10	4.60
12/12/2004	87.60	3762.40	-2.70
2/14/2006	89.10	3760.90	-1.50

**All Historic Measurements**



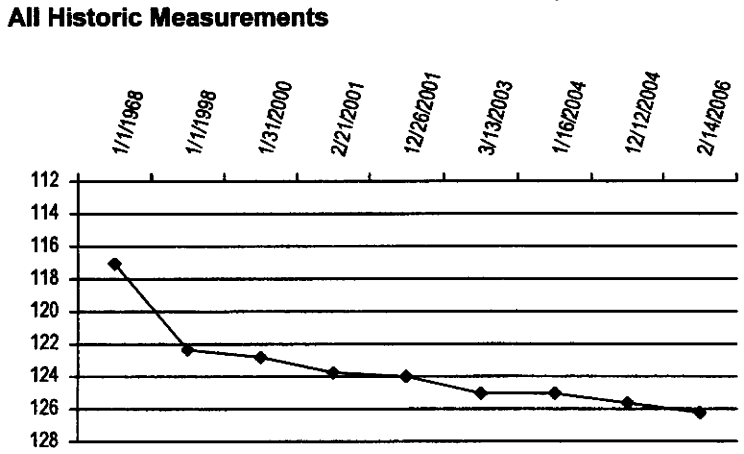
**NORTHERN HIGH PLAINS  
DISTRICT: CENTRAL YUMA**

**Well Name:** ROCKWELL **Owner:**  
**Permit #:** 209883 - - **Location #:** SB00104514C **USGS Site ID:**  
**Division:** 1 **Water District:** 65 **County:** YUMA  
**Location:** Q160 Q40 Q10 Section Twnshp Range PM Distance from section lines:  
SW 14 1 N 45 W S **From N/S line:** **From E/W line:**  
**UTM Coordinates (NAD83):** Northing (UTM y): 4436637.7 Easting (UTM x): 723984.4 Spotted from quarters  
**Latitude/Longitude (decimal degrees):** 40.050244 -102.374228

**Surface Elevation (ft):** **Water Level Change**  
**Well depth (ft):** **1 year:**  
**Aquifer(s):** **5 year:**  
**10 year:**

**Measurements from last 10 years**

Date	Depth to WL (ft)	Elev of WL (ft)	Change (ft)
1/11/1998	122.40		-5.40
1/31/2000	122.80		-0.40
2/21/2001	123.80		-1.00
12/26/2001	124.00		-0.20
3/13/2003	125.00		-1.00
1/16/2004	125.10		-0.10
12/12/2004	125.70		-0.60
2/14/2006	126.20		-0.50

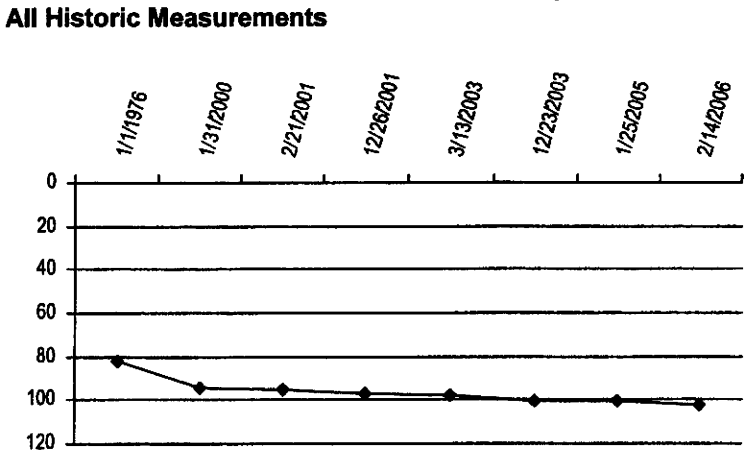


**Well Name:** GODSEY **Owner:**  
**Permit #:** 19669 - FP - **Location #:** SB00104520AA **USGS Site ID:**  
**Division:** 1 **Water District:** 65 **County:** YUMA  
**Location:** Q160 Q40 Q10 Section Twnshp Range PM Distance from section lines:  
NE NE 20 1 N 45 W S **From N/S line:** **From E/W line:**  
**UTM Coordinates (NAD83):** Northing (UTM y): 4435927.1 Easting (UTM x): 720174.4 Spotted from quarters  
**Latitude/Longitude (decimal degrees):** 40.044853 -102.419091

**Surface Elevation (ft):** **Water Level Change**  
**Well depth (ft):** 198 **1 year:** -1.30  
**Aquifer(s):** **5 year:**  
**10 year:**

**Measurements from last 10 years**

Date	Depth to WL (ft)	Elev of WL (ft)	Change (ft)
1/31/2000	94.00		-12.00
2/21/2001	95.50		-1.50
12/26/2001	97.00		-1.50
3/13/2003	98.00		-1.00
12/23/2003	100.30		-2.30
1/25/2005	101.00		-0.70
2/14/2006	102.30		-1.30



**NORTHERN HIGH PLAINS  
DISTRICT: CENTRAL YUMA**

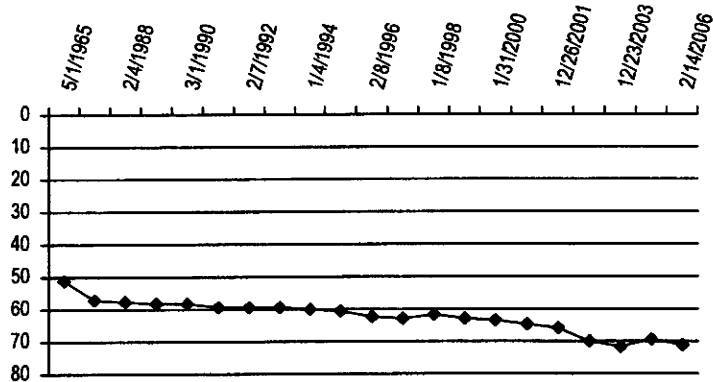
**Well Name:** BROWN **Owner:**  
**Permit #:** 9136 - F - **Location #:** SB00104532ACA **USGS Site ID:** 400033102250900  
**Division:** 1 **Water District:** 65 **County:** YUMA  
**Location:** Q160 Q40 Q10 Section Twnshp Range PM Distance from section lines:  
 NE SW NE 32 1 N 45 W S **From N/S line:** **From EW line:**  
**UTM Coordinates (NAD83):** **Northing (UTM y):** 4432382.1 **Easting (UTM x):** 720011.3 **Spotted from quarters**  
**Latitude/Longitude (decimal degrees):** 40.012988 -102.422202

**Surface Elevation (ft):** 3860 **Water Level Change**  
**Well depth (ft):** 240 **1 year:** -1.90  
**Aquifer(s):** **5 year:**  
**10 year:**

**Measurements from last 10 years**

Date	Depth to WL (ft)	Elev of WL (ft)	Change (ft)
2/8/1996	62.64	3797.36	-1.97
12/30/1996	62.70	3797.30	-0.06
1/8/1998	62.00	3798.00	0.70
1/29/1999	63.00	3797.00	-1.00
1/31/2000	63.60	3796.40	-0.60
2/21/2001	64.80	3795.20	-1.20
12/26/2001	65.80	3794.20	-1.00
3/13/2003	70.10	3789.90	-4.30
12/23/2003	71.90	3788.10	-1.80
1/21/2005	69.30	3790.70	2.60
2/14/2006	71.20	3788.80	-1.90

**All Historic Measurements**



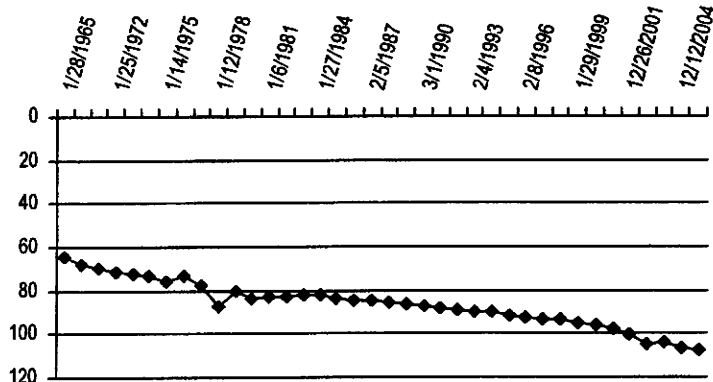
**Well Name:** JACKSON-WAKEFIELD **Owner:**  
**Permit #:** 6708 - F - **Location #:** SB00104601DDB **USGS Site ID:** 400446102273000  
**Division:** 1 **Water District:** 65 **County:** YUMA  
**Location:** Q160 Q40 Q10 Section Twnshp Range PM Distance from section lines:  
 SE SE NW 1 1 N 46 W S **From N/S line:** **From EW line:**  
**UTM Coordinates (NAD83):** **Northing (UTM y):** 4439568.2 **Easting (UTM x):** 716755.6 **Spotted from quarters**  
**Latitude/Longitude (decimal degrees):** 40.078511 -102.457911

**Surface Elevation (ft):** 3900 **Water Level Change**  
**Well depth (ft):** 360 **1 year:**  
**Aquifer(s):** **5 year:**  
**10 year:**

**Measurements from last 10 years**

Date	Depth to WL (ft)	Elev of WL (ft)	Change (ft)
2/8/1996	92.64	3807.36	-0.82
12/30/1996	93.65	3806.35	-1.01
1/8/1998	93.40	3806.60	0.25
1/29/1999	95.05	3804.95	-1.65
1/24/2000	96.60	3803.40	-1.55
2/21/2001	98.35	3801.65	-1.75
12/26/2001	100.20	3799.80	-1.85
3/29/2003	105.00	3795.00	-4.80
1/16/2004	103.90	3796.10	1.10
12/12/2004	106.70	3793.30	-2.80
2/14/2006	108.00	3792.00	-1.30

**All Historic Measurements**



**NORTHERN HIGH PLAINS  
DISTRICT: CENTRAL YUMA**

**Well Name:** BLACH **Owner:**  
**Permit #:** 11971 - F - **Location #:** SB00104605DCD **USGS Site ID:** 400432102320400

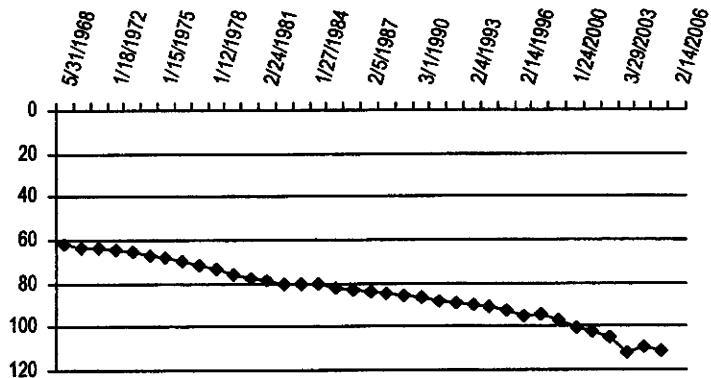
**Division:** 1 **Water District:** 65 **County:** YUMA  
**Location:** Q160 Q40 Q10 Section **Twnshp** Range **PM** **Distance from section lines:**  
 SE SW SE 5 1 N 46 W S **From N/S line:** **From E/W line:**  
**UTM Coordinates (NAD83):** **Northing (UTM y):** 4439147.7 **Easting (UTM x):** 710106.7 **Spotted from quarters**  
**Latitude/Longitude (decimal degrees):** 40.076410 -102.535955

**Surface Elevation (ft):** 3955 **Water Level Change**  
**Well depth (ft):** 271 **1 year:**  
**Aquifer(s):** OGALLALA **5 year:**  
**10 year:**

**Measurements from last 10 years**

Date	Depth to WL (ft)	Elev of WL (ft)	Change (ft)
2/14/1996	94.90	3860.10	-2.20
1/8/1998	94.80	3860.20	0.10
1/29/1999	97.10	3857.90	-2.30
1/24/2000	100.60	3854.40	-3.50
3/2/2001	102.70	3852.30	-2.10
12/26/2001	105.10	3849.90	-2.40
3/29/2003	112.20	3842.80	-7.10
1/16/2004	109.80	3845.20	2.40
1/25/2005	110.80	3844.20	-1.00
2/14/2006			

**All Historic Measurements**



**Well Name:** PARISET **Owner:**  
**Permit #:** 12890 - F - **Location #:** SB00104614CCA **USGS Site ID:** 400300102291500

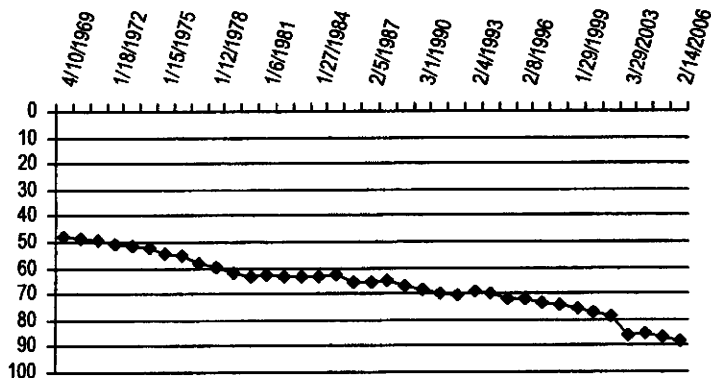
**Division:** 1 **Water District:** 65 **County:** YUMA  
**Location:** Q160 Q40 Q10 Section **Twnshp** Range **PM** **Distance from section lines:**  
 SW SW NE 14 1 N 46 W S **From N/S line:** **From E/W line:**  
**UTM Coordinates (NAD83):** **Northing (UTM y):** 4436257.7 **Easting (UTM x):** 714249.6 **Spotted from quarters**  
**Latitude/Longitude (decimal degrees):** 40.049354 -102.488368

**Surface Elevation (ft):** 3915 **Water Level Change**  
**Well depth (ft):** 248 **1 year:** -1.80  
**Aquifer(s):** **5 year:** -9.40  
**10 year:**

**Measurements from last 10 years**

Date	Depth to WL (ft)	Elev of WL (ft)	Change (ft)
2/8/1996	72.42	3842.58	-0.64
12/30/1996	73.55	3841.45	-1.13
1/8/1998	74.10	3840.90	-0.55
1/29/1999	75.80	3839.20	-1.70
1/24/2000	77.10	3837.90	-1.30
2/21/2001	78.90	3836.10	-1.80
3/29/2003	85.80	3829.20	-6.90
1/16/2004	85.20	3829.80	0.60
1/25/2005	86.50	3828.50	-1.30
2/14/2006	88.30	3826.70	-1.80

**All Historic Measurements**



**NORTHERN HIGH PLAINS  
DISTRICT: CENTRAL YUMA**

**Well Name:** WAKEFIELD, ARTHUR **Owner:**  
**Permit #:** 12632 - F - **Location #:** SB00104624AAC **USGS Site ID:** 400236102272900

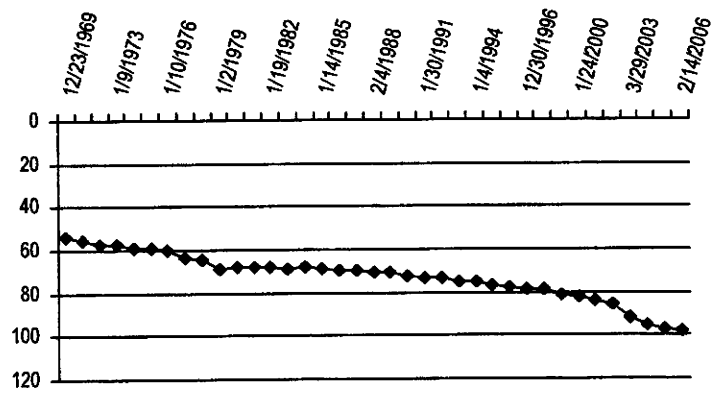
**Division:** 1 **Water District:** 65 **County:** YUMA  
**Location:** Q160 Q40 Q10 Section Twnshp Range PM Distance from section lines:  
 NE NE SW 24 1 N 46 W S **From N/S line:** **From E/W line:**  
**UTM Coordinates (NAD83):** **Northing (UTM y):** 4435724.1 **Easting (UTM x):** 716889.2 **Spotted from quarters**  
**Latitude/Longitude (decimal degrees):** 40.043877 -102.457631

**Surface Elevation (ft):** 3905 **Water Level Change**  
**Well depth (ft):** 225 **1 year:** -1.20  
**Aquifer(s):** OGALLALA **5 year:**  
**10 year:**

**Measurements from last 10 years**

Date	Depth to WL (ft)	Elev of WL (ft)	Change (ft)
2/8/1996	77.25	3827.75	-0.27
12/30/1996	78.85	3826.15	-1.60
1/8/1998	78.90	3826.10	-0.05
1/29/1999	81.30	3823.70	-2.40
1/24/2000	82.45	3822.55	-1.15
2/21/2001	84.10	3820.90	-1.65
12/26/2001	85.90	3819.10	-1.80
3/29/2003	91.80	3813.20	-5.90
1/16/2004	95.40	3809.60	-3.60
1/25/2005	96.80	3808.20	-1.40
2/14/2006	98.00	3807.00	-1.20

**All Historic Measurements**



**Well Name:** ROUNDTREE **Owner:**  
**Permit #:** 12327 - F - **Location #:** SB00104626CDA **USGS Site ID:** 400115102285700

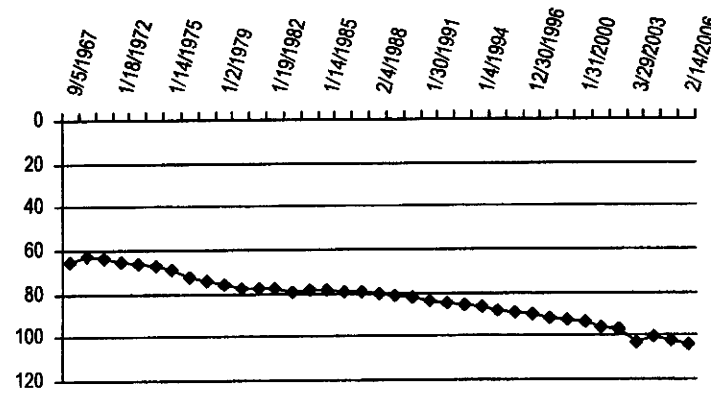
**Division:** 1 **Water District:** 65 **County:** YUMA  
**Location:** Q160 Q40 Q10 Section Twnshp Range PM Distance from section lines:  
 SW SE NE 26 1 N 46 W S **From N/S line:** **From E/W line:**  
**UTM Coordinates (NAD83):** **Northing (UTM y):** 4433027.6 **Easting (UTM x):** 714757.2 **Spotted from quarters**  
**Latitude/Longitude (decimal degrees):** 40.020151 -102.483493

**Surface Elevation (ft):** 3945 **Water Level Change**  
**Well depth (ft):** 306 **1 year:** -1.70  
**Aquifer(s):** OGALLALA **5 year:**  
**10 year:**

**Measurements from last 10 years**

Date	Depth to WL (ft)	Elev of WL (ft)	Change (ft)
2/8/1996	89.07	3855.93	-1.11
12/30/1996	90.10	3854.90	-1.03
1/8/1998	92.00	3853.00	-1.90
1/29/1999	92.30	3852.70	-0.30
1/31/2000	93.40	3851.60	-1.10
2/21/2001	96.00	3849.00	-2.60
12/26/2001	96.80	3848.20	-0.80
3/29/2003	103.00	3842.00	-6.20
1/16/2004	100.70	3844.30	2.30
1/25/2005	102.50	3842.50	-1.80
2/14/2006	104.20	3840.80	-1.70

**All Historic Measurements**



**NORTHERN HIGH PLAINS  
DISTRICT: CENTRAL YUMA**

**Well Name:** PLETCHER, GEORGE **Owner:**  
**Permit #:** - - **Location #:** SB00104726BDC1 **USGS Site ID:** 400130102354701

**Division:** 1 **Water District:** 65 **County:** YUMA  
**Location:** Q160 Q40 Q10 Section Twnshp Range PM Distance from section lines:  
 NW 26 1 N 47 W S **From N/S line:** **From EW line:**

**UTM Coordinates (NAD83):** **Northing (UTM y):** 4433646.6 **Easting (UTM x):** 704748.0 **Spotted from quarters**  
**Latitude/Longitude (decimal degrees):** 40.028210 -102.600486

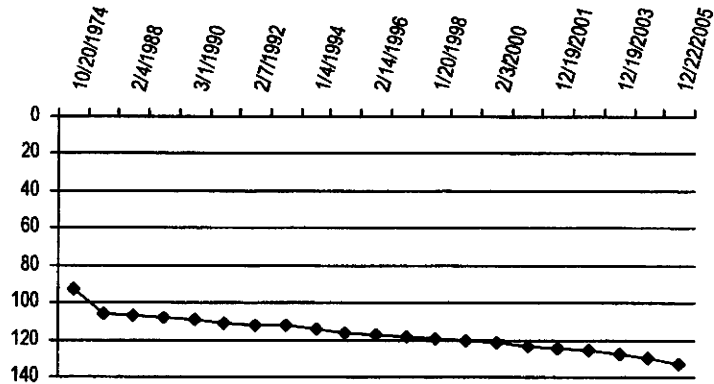
**Surface Elevation (ft):**  
**Well depth (ft):** 180  
**Aquifer(s):**

**Water Level Change**  
**1 year:**  
**5 year:** -10.60  
**10 year:** -16.40

**Measurements from last 10 years**

Date	Depth to WL (ft)	Elev of WL (ft)	Change (ft)
2/14/1996	117.13		-1.23
1/1/1997	118.10		-0.97
1/20/1998	119.20		-1.10
1/29/1999	120.30		-1.10
2/3/2000	121.70		-1.40
3/2/2001	123.10		-1.40
12/19/2001	124.80		-1.70
3/29/2003	125.10		-0.30
12/19/2003	127.80		-2.70
1/21/2005	130.10		-2.30
12/22/2005	132.30		-2.20

**All Historic Measurements**



**Well Name:** PLETCHER, K. **Owner:**  
**Permit #:** - - **Location #:** SB00104736BCB **USGS Site ID:** 400058102351100

**Division:** 1 **Water District:** 65 **County:** YUMA  
**Location:** Q160 Q40 Q10 Section Twnshp Range PM Distance from section lines:  
 NW SW NW 36 1 N 47 W S **From N/S line:** **From EW line:**

**UTM Coordinates (NAD83):** **Northing (UTM y):** 4431975.6 **Easting (UTM x):** 706111.2 **Spotted from quarters**  
**Latitude/Longitude (decimal degrees):** 40.012836 -102.585054

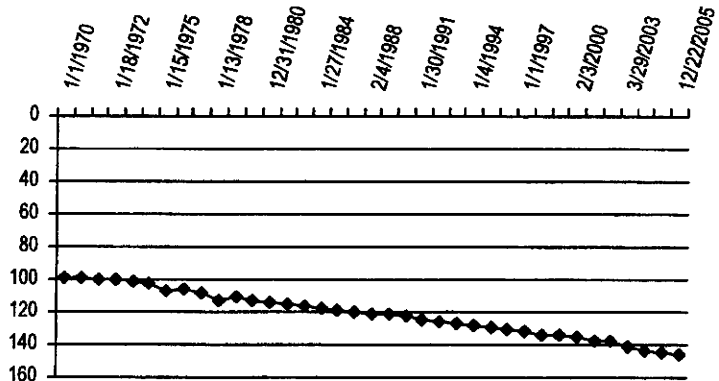
**Surface Elevation (ft):** 4060  
**Well depth (ft):** 147  
**Aquifer(s):**

**Water Level Change**  
**1 year:**  
**5 year:** -10.80  
**10 year:** -16.85

**Measurements from last 10 years**

Date	Depth to WL (ft)	Elev of WL (ft)	Change (ft)
2/14/1996	130.55	3929.45	-1.00
1/1/1997	132.10	3927.90	-1.55
1/20/1998	133.60	3926.40	-1.50
1/29/1999	134.40	3925.60	-0.80
2/3/2000	135.60	3924.40	-1.20
3/2/2001	137.50	3922.50	-1.90
12/19/2001	138.20	3921.80	-0.70
3/29/2003	141.10	3918.90	-2.90
12/19/2003	143.10	3916.90	-2.00
1/21/2005	145.00	3915.00	-1.90
12/22/2005	146.40	3913.60	-1.40

**All Historic Measurements**





**NORTHERN HIGH PLAINS  
DISTRICT: CENTRAL YUMA**

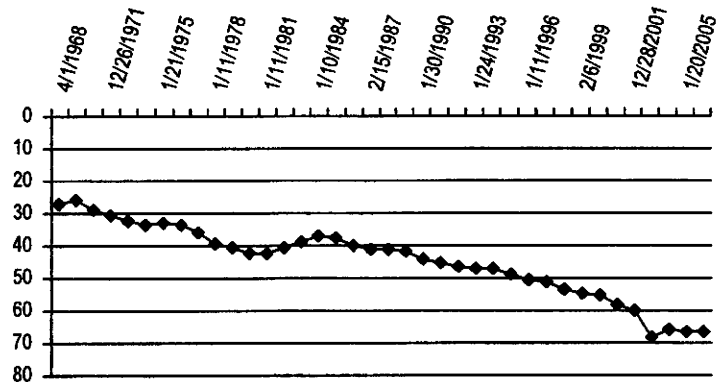
**Well Name:** CURE **Owner:**  
**Permit #:** 12570 - F - **Location #:** SB00204208AAC **USGS Site ID:** 400930102050000  
**Division:** 1 **Water District:** 65 **County:** YUMA  
**Location:** Q160 Q40 Q10 Section Twnshp Range PM Distance from section lines:  
 NE NE SW 8 2 N 42 W S **From N/S line:** **From EW line:**  
**UTM Coordinates (NAD83):** **Northing (UTM y):** 4449605.5 **Easting (UTM x):** 748725.2 **Spotted from quarters**  
**Latitude/Longitude (decimal degrees):** 40.159995 -102.079539

**Surface Elevation (ft):** 3590 **Water Level Change**  
**Well depth (ft):** 249 **1 year:** -0.10  
**Aquifer(s):** **5 year:**  
**10 year:**

**Measurements from last 10 years**

Date	Depth to WL (ft)	Elev of WL (ft)	Change (ft)
1/11/1996	50.31	3539.69	-1.54
12/29/1996	51.29	3538.71	-0.98
12/30/1997	53.40	3536.60	-2.11
2/6/1999	54.70	3535.30	-1.30
2/8/2000	55.00	3535.00	-0.30
3/3/2001	58.50	3531.50	-3.50
12/28/2001	60.20	3529.80	-1.70
3/23/2003	68.00	3522.00	-7.80
1/21/2004	65.60	3524.40	2.40
1/20/2005	66.60	3523.40	-1.00
2/13/2006	66.70	3523.30	-0.10

**All Historic Measurements**



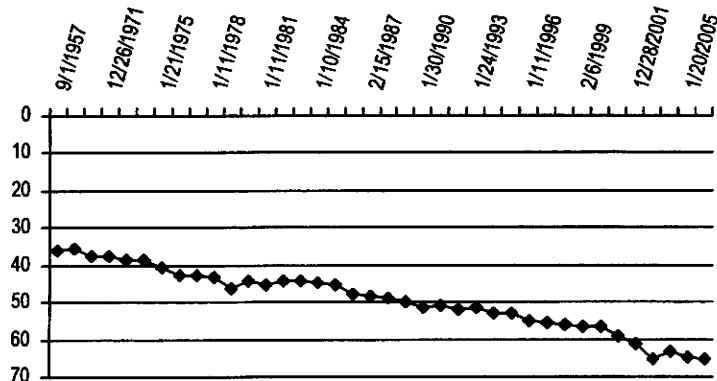
**Well Name:** SEWARD, R. **Owner:**  
**Permit #:** 1357 - F - **Location #:** SB00204227AAC **USGS Site ID:** 400658102032100  
**Division:** 1 **Water District:** 65 **County:** YUMA  
**Location:** Q160 Q40 Q10 Section Twnshp Range PM Distance from section lines:  
 NE NE SW 27 2 N 42 W S **From N/S line:** **From EW line:**  
**UTM Coordinates (NAD83):** **Northing (UTM y):** 4444859.3 **Easting (UTM x):** 751174.5 **Spotted from quarters**  
**Latitude/Longitude (decimal degrees):** 40.116563 -102.052663

**Surface Elevation (ft):** 3542 **Water Level Change**  
**Well depth (ft):** 140 **1 year:** -0.20  
**Aquifer(s):** **5 year:**  
**10 year:**

**Measurements from last 10 years**

Date	Depth to WL (ft)	Elev of WL (ft)	Change (ft)
1/11/1996	54.86	3487.14	-1.69
12/29/1996	55.38	3486.62	-0.52
12/30/1997	56.20	3485.80	-0.82
2/6/1999	56.60	3485.40	-0.40
2/8/2000	56.50	3485.50	0.10
3/2/2001	59.00	3483.00	-2.50
12/28/2001	61.10	3480.90	-2.10
3/23/2003	65.30	3476.70	-4.20
1/21/2004	63.30	3478.70	2.00
1/20/2005	65.00	3477.00	-1.70
2/13/2006	65.20	3476.80	-0.20

**All Historic Measurements**



**NORTHERN HIGH PLAINS  
DISTRICT: CENTRAL YUMA**

**Well Name:** KINNIE, E. **Owner:**  
**Permit #:** 14377 - R - **Location #:** SB00204234DDB **USGS Site ID:** 400550102032000  
**Division:** 1 **Water District:** 65 **County:** YUMA  
**Location:** Q160 Q40 Q10 Section Twnshp Range PM Distance from section lines:  
SE SE NW 34 2 N 42 W S **From N/S line:** **From EW line:**  
**UTM Coordinates (NAD83):** **Northing (UTM y):** 4442243.3 **Easting (UTM x):** 751035.4 **Spotted from quarters**  
**Latitude/Longitude (decimal degrees):** 40.093066 -102.055309

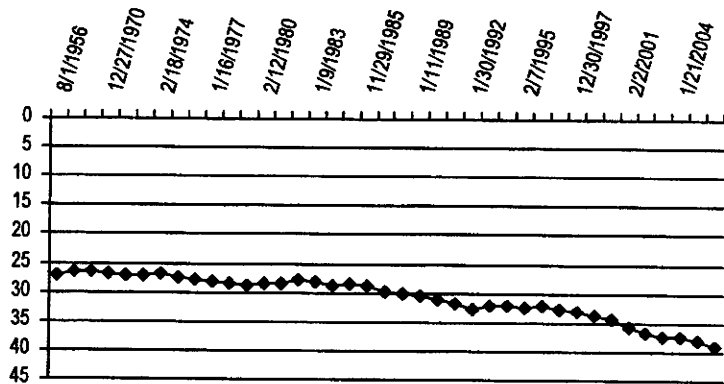
**Surface Elevation (ft):** 3474  
**Well depth (ft):** 80  
**Aquifer(s):**

**Water Level Change**  
**1 year:** -0.90  
**5 year:**  
**10 year:**

**Measurements from last 10 years**

Date	Depth to WL (ft)	Elev of WL (ft)	Change (ft)
1/11/1996	32.23	3441.77	0.36
12/29/1996	32.70	3441.30	-0.47
12/30/1997	33.10	3440.90	-0.40
2/6/1999	33.90	3440.10	-0.80
2/8/2000	34.35	3439.65	-0.45
2/2/2001	35.80	3438.20	-1.45
12/28/2001	36.80	3437.20	-1.00
3/23/2003	37.30	3436.70	-0.50
1/21/2004	37.30	3436.70	0.00
1/20/2005	38.00	3436.00	-0.70
2/13/2006	38.90	3435.10	-0.90

**All Historic Measurements**



**Well Name:** DOKE, WILLIAM **Owner:**  
**Permit #:** 13313 - FP - **Location #:** SB00204305DDB **USGS Site ID:** 401000102114000  
**Division:** 1 **Water District:** 65 **County:** YUMA  
**Location:** Q160 Q40 Q10 Section Twnshp Range PM Distance from section lines:  
SE SE NW 5 2 N 43 W S **From N/S line:** **From EW line:**  
**UTM Coordinates (NAD83):** **Northing (UTM y):** 4449831.9 **Easting (UTM x):** 738994.7 **Spotted from quarters**  
**Latitude/Longitude (decimal degrees):** 40.164857 -102.193575

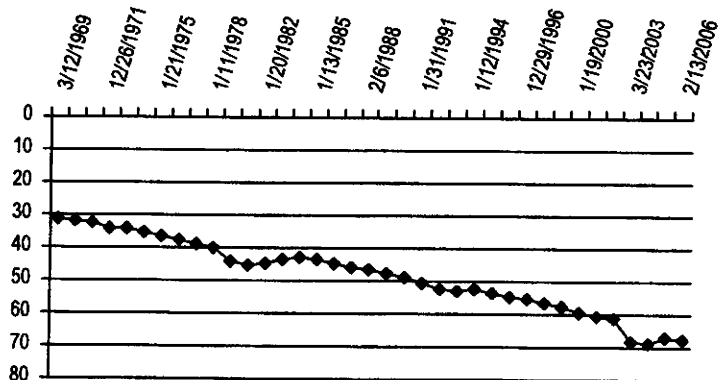
**Surface Elevation (ft):** 3670  
**Well depth (ft):** 284  
**Aquifer(s):**

**Water Level Change**  
**1 year:** -0.80  
**5 year:**  
**10 year:**

**Measurements from last 10 years**

Date	Depth to WL (ft)	Elev of WL (ft)	Change (ft)
1/3/1996	54.96	3615.04	-1.31
12/29/1996	55.40	3614.60	-0.44
2/3/1998	56.70	3613.30	-1.30
2/3/1999	57.80	3612.20	-1.10
1/19/2000	59.70	3610.30	-1.90
2/12/2001	60.50	3609.50	-0.80
12/26/2001	61.00	3609.00	-0.50
3/23/2003	68.10	3601.90	-7.10
1/21/2004	68.80	3601.20	-0.70
1/20/2005	67.00	3603.00	1.80
2/13/2006	67.80	3602.20	-0.80

**All Historic Measurements**



**NORTHERN HIGH PLAINS  
DISTRICT: CENTRAL YUMA**

**Well Name:** DOKE, WILLIAM **Owner:**  
**Permit #:** 12568 - F - **Location #:** SB00204312ACB **USGS Site ID:** 400930102072000

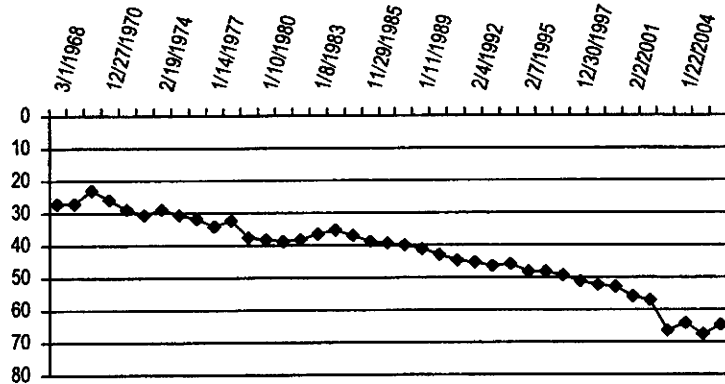
**Division:** 1 **Water District:** 65 **County:** YUMA  
**Location:** Q160 Q40 Q10 Section Twnshp Range PM Distance from section lines:  
 NE SW NW 12 2 N 43 W S **From N/S line:** **From E/W line:**  
**UTM Coordinates (NAD83):** Northing (UTM y): 4449301.9 Easting (UTM x): 745076.4 Spotted from quarters  
**Latitude/Longitude (decimal degrees):** 40.158336 -102.122446

**Surface Elevation (ft):** 3615 **Water Level Change**  
**Well depth (ft):** 242 **1 year:** 3.20  
**Aquifer(s):** **5 year:**  
**10 year:**

**Measurements from last 10 years**

Date	Depth to WL (ft)	Elev of WL (ft)	Change (ft)
1/3/1996	48.39	3566.61	-0.22
12/29/1996	49.25	3565.75	-0.86
12/30/1997	51.30	3563.70	-2.05
2/6/1999	52.30	3562.70	-1.00
2/8/2000	53.00	3562.00	-0.70
2/2/2001	55.80	3559.20	-2.80
12/28/2001	57.10	3557.90	-1.30
3/23/2003	66.50	3548.50	-9.40
1/22/2004	63.90	3551.10	2.60
1/20/2005	67.70	3547.30	-3.80
2/13/2006	64.50	3550.50	3.20

**All Historic Measurements**



**Well Name:** RENZELMAN, FLOYD **Owner:**  
**Permit #:** 14187 - F - **Location #:** SB00204321CCB **USGS Site ID:** 400718102111400

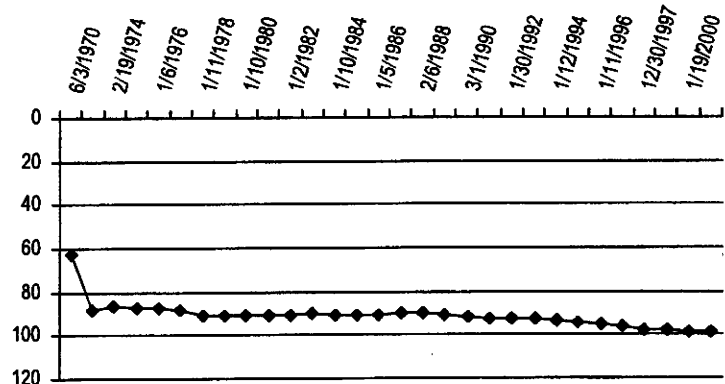
**Division:** 1 **Water District:** 65 **County:** YUMA  
**Location:** Q160 Q40 Q10 Section Twnshp Range PM Distance from section lines:  
 SW SW NW 21 2 N 43 W S **From N/S line:** **From E/W line:**  
**UTM Coordinates (NAD83):** Northing (UTM y): 4445024.8 Easting (UTM x): 739567.4 Spotted from quarters  
**Latitude/Longitude (decimal degrees):** 40.121437 -102.188643

**Surface Elevation (ft):** 3655 **Water Level Change**  
**Well depth (ft):** 194 **1 year:** -0.20  
**Aquifer(s):** **5 year:**  
**10 year:** -6.88

**Measurements from last 10 years**

Date	Depth to WL (ft)	Elev of WL (ft)	Change (ft)
1/11/1996	95.41	3559.59	-1.07
12/29/1996	96.27	3558.73	-0.86
12/30/1997	98.10	3556.90	-1.83
2/3/1999	98.00	3557.00	0.10
1/19/2000	99.00	3556.00	-1.00
2/12/2001	99.20	3555.80	-0.20

**All Historic Measurements**



**NORTHERN HIGH PLAINS  
DISTRICT: CENTRAL YUMA**

**Well Name:** DRYDEN, GLEASON **Owner:**  
**Permit #:** 13316 - FP - **Location #:** SB00204401CDB **USGS Site ID:** 401000102143000

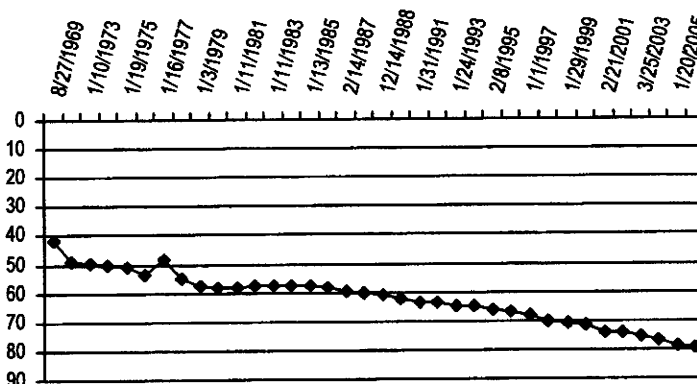
**Division:** 1 **Water District:** 65 **County:** YUMA  
**Location:** Q160 Q40 Q10 Section Twnshp Range PM Distance from section lines:  
SW SE NW 1 2 N 44 W S **From N/S line:** **From EW line:**  
**UTM Coordinates (NAD83):** Northing (UTM y): 4449685.4 Easting (UTM x): 735006.0 Spotted from quarters  
**Latitude/Longitude (decimal degrees):** 40.164664 -102.240415

**Surface Elevation (ft):** 3715 **Water Level Change**  
**Well depth (ft):** 310 **1 year:** -0.40  
**Aquifer(s):** **5 year:**  
**10 year:** -12.23

**Measurements from last 10 years**

Date	Depth to WL (ft)	Elev of WL (ft)	Change (ft)
2/6/1996	67.07	3647.93	-0.87
1/1/1997	67.95	3647.05	-0.88
1/7/1998	70.00	3645.00	-2.05
1/29/1999	70.65	3644.35	-0.65
1/19/2000	71.45	3643.55	-0.80
2/21/2001	74.40	3640.60	-2.95
12/26/2001	74.20	3640.80	0.20
3/25/2003	75.50	3639.50	-1.30
1/21/2004	76.70	3638.30	-1.20
1/20/2005	78.90	3636.10	-2.20
2/13/2006	79.30	3635.70	-0.40

**All Historic Measurements**



**Well Name:** WILSON, CHARLES J. **Owner:**  
**Permit #:** 9134 - F - **Location #:** SB00204404BDB **USGS Site ID:** 401020102172000


**Division:** 1 **Water District:** 65 **County:** YUMA  
**Location:** Q160 Q40 Q10 Section Twnshp Range PM Distance from section lines:  
NW SE NW 4 2 N 44 W S **From N/S line:** **From EW line:**  
**UTM Coordinates (NAD83):** Northing (UTM y): 4450376.3 Easting (UTM x): 730136.2 Spotted from quarters  
**Latitude/Longitude (decimal degrees):** 40.172231 -102.297292

**Surface Elevation (ft):** 3760 **Water Level Change**  
**Well depth (ft):** 355 **1 year:** -1.60  
**Aquifer(s):** **5 year:**  
**10 year:** -11.54

**Measurements from last 10 years**

Date	Depth to WL (ft)	Elev of WL (ft)	Change (ft)
1/11/1996	77.96	3682.04	-0.70
1/1/1997	78.75	3681.25	-0.79
2/6/1999	80.70	3679.30	-1.95
2/2/2000	79.60	3680.40	1.10
2/21/2001	82.70	3677.30	-3.10
12/26/2001	83.80	3676.20	-1.10
3/25/2003	85.60	3674.40	-1.80
1/21/2004	86.80	3673.20	-1.20
1/20/2005	87.90	3672.10	-1.10
2/13/2006	89.50	3670.50	-1.60

**All Historic Measurements**



**NORTHERN HIGH PLAINS  
DISTRICT: CENTRAL YUMA**

**Well Name:** PETERSON, CARL O. **Owner:**  
**Permit #:** 84682 - - **Location #:** SB00204407CBB1 **USGS Site ID:** 400918102202501


**Division:** 1 **Water District:** 65 **County:** YUMA  
**Location:** Q160 Q40 Q10 Section Twship Range PM Distance from section lines:  
 SW NW NW 7 2 N 44 W S **From N/S line:** **From EW line:**  
**UTM Coordinates (NAD83):** **Northing (UTM y):** 4448296.3 **Easting (UTM x):** 726556.6 **Spotted from quarters**  
**Latitude/Longitude (decimal degrees):** 40.154484 -102.340019

**Surface Elevation (ft):** 3780 **Water Level Change**  
**Well depth (ft):** 220 **1 year:** -1.60  
**Aquifer(s):** **5 year:**  
**10 year:** -9.83

**Measurements from last 10 years**

Date	Depth to WL (ft)	Elev of WL (ft)	Change (ft)
1/11/1996	63.07	3716.93	-0.70
1/7/1998	63.57	3716.43	-0.50
2/6/1999	65.17	3714.83	-1.60
2/2/2000	65.97	3714.03	-0.80
2/21/2001	67.07	3712.93	-1.10
12/26/2001	67.57	3712.43	-0.50
3/25/2003	69.27	3710.73	-1.70
1/21/2004	70.20	3709.80	-0.93
1/11/2005	71.30	3708.70	-1.10
2/13/2006	72.90	3707.10	-1.60

**All Historic Measurements**



**Well Name:** BLEDSOE CATTLE CO. **Owner:**  
**Permit #:** - - **Location #:** SB00204411D **USGS Site ID:**

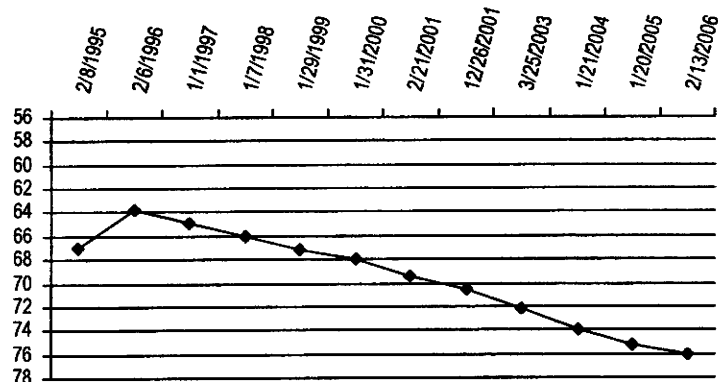
**Division:** 1 **Water District:** 65 **County:** YUMA  
**Location:** Q160 Q40 Q10 Section Twship Range PM Distance from section lines:  
 SE 11 2 N 44 W S **From N/S line:** **From EW line:**  
**UTM Coordinates (NAD83):** **Northing (UTM y):** 4448155.8 **Easting (UTM x):** 734137.0 **Spotted from quarters**  
**Latitude/Longitude (decimal degrees):** 40.151142 -102.251163

**Surface Elevation (ft):** **Water Level Change**  
**Well depth (ft):** **1 year:** -0.70  
**Aquifer(s):** **5 year:**  
**10 year:** -12.16

**Measurements from last 10 years**

Date	Depth to WL (ft)	Elev of WL (ft)	Change (ft)
2/6/1996	63.84		3.18
1/1/1997	64.85		-1.01
1/7/1998	66.00		-1.15
1/29/1999	67.10		-1.10
1/31/2000	67.90		-0.80
2/21/2001	69.40		-1.50
12/26/2001	70.50		-1.10
3/25/2003	72.10		-1.60
1/21/2004	74.00		-1.90
1/20/2005	75.30		-1.30
2/13/2006	76.00		-0.70

**All Historic Measurements**



**NORTHERN HIGH PLAINS  
DISTRICT: CENTRAL YUMA**

**Well Name:** CROUSE, THEODORE **Owner:**  
**Permit #:** - - **Location #:** SB00204413BBC **USGS Site ID:** 400840102144000

**Division:** 1 **Water District:** 65 **County:** YUMA  
**Location:** Q160 Q40 Q10 Section Twshp Range PM Distance from section lines:  
 NW NW SW 13 2 N 44 W S **From N/S line:** **From EW line:**

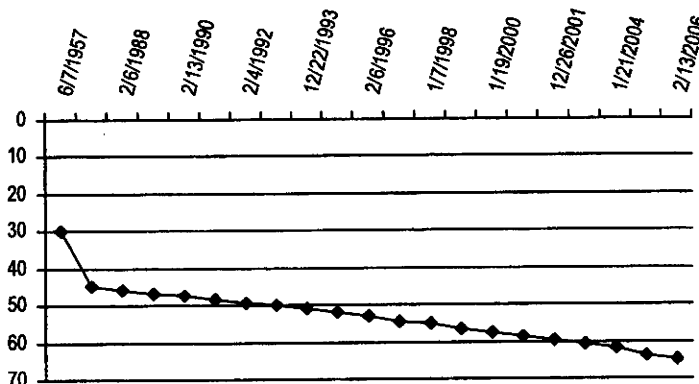
**UTM Coordinates (NAD83):** **Northing (UTM y):** 4447467.8 **Easting (UTM x):** 734659.0 **Spotted from quarters**  
**Latitude/Longitude (decimal degrees):** 40.144805 -102.245293

**Surface Elevation (ft):** 3696 **Water Level Change**  
**Well depth (ft):** 53 **1 year:** -1.00  
**Aquifer(s):** **5 year:**  
**10 year:** -12.11

**Measurements from last 10 years**

Date	Depth to WL (ft)	Elev of WL (ft)	Change (ft)
2/6/1996	52.89	3643.11	-0.87
1/1/1997	54.60	3641.40	-1.71
1/7/1998	55.00	3641.00	-0.40
1/29/1999	56.60	3639.40	-1.60
1/19/2000	57.50	3638.50	-0.90
3/2/2001	58.50	3637.50	-1.00
12/26/2001	59.60	3636.40	-1.10
3/25/2003	60.50	3635.50	-0.90
1/21/2004	61.60	3634.40	-1.10
1/20/2005	64.00	3632.00	-2.40
2/13/2006	65.00	3631.00	-1.00

**All Historic Measurements**



**Well Name:** DICKSON, L. **Owner:**  
**Permit #:** - - **Location #:** SB00204520BBB **USGS Site ID:** 400725102253000

**Division:** 1 **Water District:** 65 **County:** YUMA  
**Location:** Q160 Q40 Q10 Section Twshp Range PM Distance from section lines:  
 NW NW NW 20 2 N 45 W S **From N/S line:** **From EW line:**

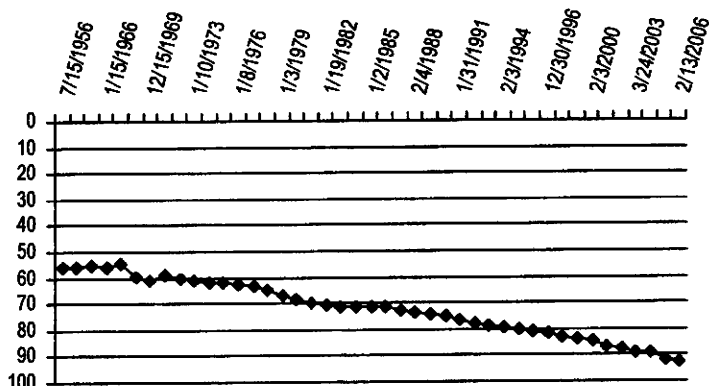
**UTM Coordinates (NAD83):** **Northing (UTM y):** 4445727.3 **Easting (UTM x):** 718597.6 **Spotted from quarters**  
**Latitude/Longitude (decimal degrees):** 40.133470 -102.434244

**Surface Elevation (ft):** 3854 **Water Level Change**  
**Well depth (ft):** **1 year:**  
**Aquifer(s):** **5 year:**  
**10 year:**

**Measurements from last 10 years**

Date	Depth to WL (ft)	Elev of WL (ft)	Change (ft)
2/6/1996	81.09	3772.91	-0.83
12/30/1996	81.95	3772.05	-0.86
1/7/1998	83.20	3770.80	-1.25
1/29/1999	83.60	3770.40	-0.40
2/3/2000	84.90	3769.10	-1.30
2/20/2001	86.40	3767.60	-1.50
12/26/2001	87.20	3766.80	-0.80
3/24/2003	89.00	3765.00	-1.80
1/16/2004	89.00	3765.00	0.00
12/12/2004	91.60	3762.40	-2.60
2/13/2006	92.90	3761.10	-1.30

**All Historic Measurements**



**NORTHERN HIGH PLAINS  
DISTRICT: CENTRAL YUMA**

**Well Name:** WEATHERS **Owner:**  
**Permit #:** 11433 - F - **Location #:** SB00204619CCA **USGS Site ID:** 400720102334000

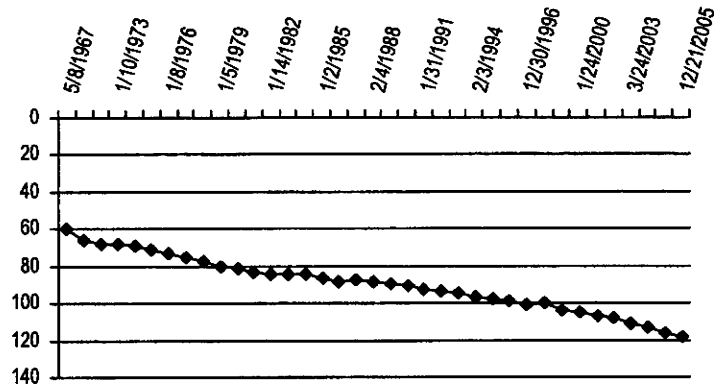
**Division:** 1 **Water District:** 65 **County:** YUMA  
**Location:** Q160 Q40 Q10 Section Twnshp Range PM Distance from section lines:  
 SW SW NE 19 2 N 46 W S **From N/S line:** **From E/W line:**  
**UTM Coordinates (NAD83):** **Northing (UTM y):** 4444110.7 **Easting (UTM x):** 707592.0 **Spotted from quarters**  
**Latitude/Longitude (decimal degrees):** 40.121708 -102.563828

**Surface Elevation (ft):** 3955 **Water Level Change**  
**Well depth (ft):** 405 **1 year:** -5.10  
**Aquifer(s):** **5 year:** -13.65  
**10 year:** -21.01

**Measurements from last 10 years**

Date	Depth to WL (ft)	Elev of WL (ft)	Change (ft)
2/6/1996	98.93	3856.07	-1.34
12/30/1996	100.65	3854.35	-1.72
1/8/1998	100.30	3854.70	0.35
1/29/1999	104.05	3850.95	-3.75
1/24/2000	104.95	3850.05	-0.90
2/12/2001	107.10	3847.90	-2.15
12/26/2001	108.10	3846.90	-1.00
3/24/2003	111.00	3844.00	-2.90
1/15/2004	113.50	3841.50	-2.50
1/11/2005	115.90	3839.10	-2.40
12/21/2005	118.60	3836.40	-2.70

**All Historic Measurements**



**Well Name:** ROBERTSON, DEXTER **Owner:**  
**Permit #:** - - **Location #:** SB00204630DCA **USGS Site ID:** 400620102330000

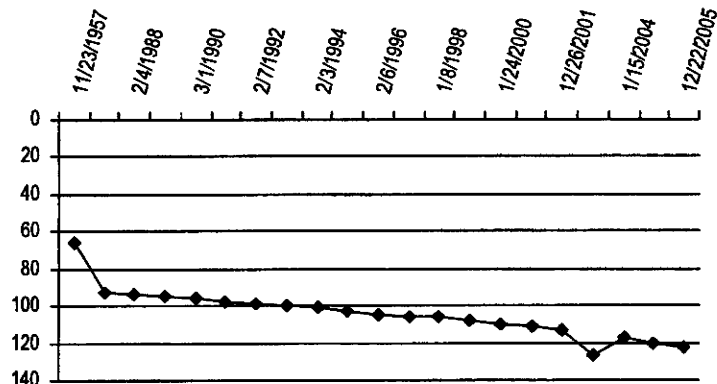
**Division:** 1 **Water District:** 65 **County:** YUMA  
**Location:** Q160 Q40 Q10 Section Twnshp Range PM Distance from section lines:  
 SE SW NE 30 2 N 46 W S **From N/S line:** **From E/W line:**  
**UTM Coordinates (NAD83):** **Northing (UTM y):** 4442522.2 **Easting (UTM x):** 708418.3 **Spotted from quarters**  
**Latitude/Longitude (decimal degrees):** 40.107205 -102.554652

**Surface Elevation (ft):** 3960 **Water Level Change**  
**Well depth (ft):** 327 **1 year:** -5.10  
**Aquifer(s):** **5 year:** -12.90  
**10 year:** -20.17

**Measurements from last 10 years**

Date	Depth to WL (ft)	Elev of WL (ft)	Change (ft)
2/6/1996	105.24	3854.76	-2.71
12/30/1996	105.90	3854.10	-0.66
1/8/1998	106.30	3853.70	-0.40
1/29/1999	108.20	3851.80	-1.90
1/24/2000	109.80	3850.20	-1.60
2/20/2001	111.60	3848.40	-1.80
12/26/2001	113.60	3846.40	-2.00
3/24/2003	126.80	3833.20	-13.20
1/15/2004	117.60	3842.40	9.20
1/11/2005	120.20	3839.80	-2.60
12/22/2005	122.70	3837.30	-2.50

**All Historic Measurements**



**NORTHERN HIGH PLAINS  
DISTRICT: CENTRAL YUMA**


**Well Name:** FIX **Owner:**  
**Permit #:** 10094 - F - **Location #:** SC00104303BBB **USGS Site ID:** 395958102095800  
**Division:** 1 **Water District:** 65 **County:** YUMA  
**Location:** Q160 Q40 Q10 Section Twnshp Range PM Distance from section lines:  
 NW NW NW 3 1 S 43 W S **From N/S line:** **From EW line:**  
**UTM Coordinates (NAD83):** Northing (UTM y): 4431814.1 Easting (UTM x): 740398.7 Spotted from quarters  
**Latitude/Longitude (decimal degrees):** 40.002319 -102.183802

**Surface Elevation (ft):** 3810 **Water Level Change**  
**Well depth (ft):** 278 **1 year:** 3.80  
**Aquifer(s):** OGALLALA **5 year:** -6.70  
**10 year:** -11.65

**Measurements from last 10 years**

Date	Depth to WL (ft)	Elev of WL (ft)	Change (ft)
1/11/1996	196.05	3613.95	-1.09
1/1/1997	196.05	3613.95	0.00
1/28/1998	197.40	3612.60	-1.35
2/3/1999	198.90	3611.10	-1.50
1/31/2000	199.80	3610.20	-0.90
2/12/2001	201.00	3609.00	-1.20
12/23/2003	209.20	3600.80	-8.20
1/26/2005	211.50	3598.50	-2.30
1/31/2006	207.70	3602.30	3.80

**All Historic Measurements**



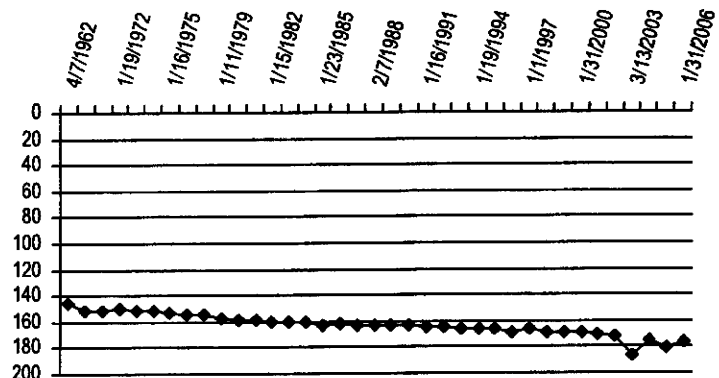
**Well Name:** KELLY **Owner:**  
**Permit #:** 3496 - F - **Location #:** SC00104316CBB **USGS Site ID:** 395809102120600  
**Division:** 1 **Water District:** 65 **County:** YUMA  
**Location:** Q160 Q40 Q10 Section Twnshp Range PM Distance from section lines:  
 SW NW NW 16 1 S 43 W S **From N/S line:** **From EW line:**  
**UTM Coordinates (NAD83):** Northing (UTM y): 4427975.5 Easting (UTM x): 738903.5 Spotted from quarters  
**Latitude/Longitude (decimal degrees):** 39.968200 -102.202708

**Surface Elevation (ft):** 3805 **Water Level Change**  
**Well depth (ft):** 302 **1 year:** 4.50  
**Aquifer(s):** OGALLALA **5 year:**  
**10 year:** -7.81

**Measurements from last 10 years**

Date	Depth to WL (ft)	Elev of WL (ft)	Change (ft)
2/14/1996	168.89	3636.11	-2.34
1/1/1997	166.50	3638.50	2.39
1/8/1998	169.20	3635.80	-2.70
2/3/1999	168.50	3636.50	0.70
1/31/2000	169.00	3636.00	-0.50
2/12/2001	170.60	3634.40	-1.60
12/19/2001	172.60	3632.40	-2.00
3/13/2003	186.70	3618.30	-14.10
12/23/2003	175.70	3629.30	11.00
1/25/2005	181.20	3623.80	-5.50
1/31/2006	176.70	3628.30	4.50

**All Historic Measurements**





**NORTHERN HIGH PLAINS  
DISTRICT: CENTRAL YUMA**

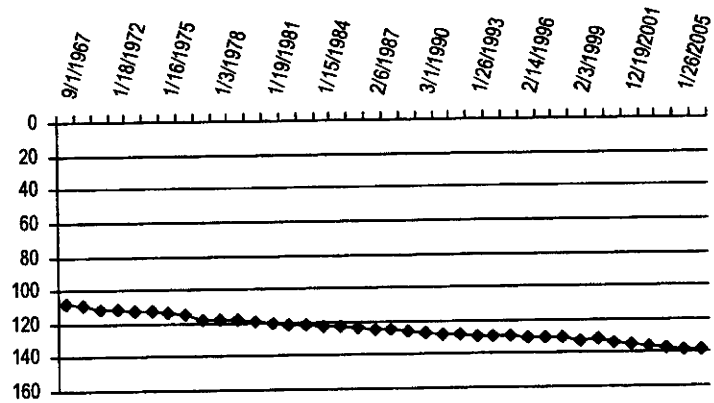
**Well Name:** FIX *Owner:*  
**Permit #:** 11290 - F - **Location #:** SC00104320CCB **USGS Site ID:** 395717102131800  
**Division:** 1 **Water District:** 65 **County:** YUMA  
**Location:** Q160 Q40 Q10 Section Twnshp Range PM Distance from section lines:  
 SW SW NW 20 1 S 43 W S **From N/S line:** **From E/W line:**  
**UTM Coordinates (NAD83):** **Northing (UTM y):** 4425964.0 **Easting (UTM x):** 737358.2 **Spotted from quarters**  
**Latitude/Longitude (decimal degrees):** 39.950533 -102.221515

**Surface Elevation (ft):** 3790 **Water Level Change**  
**Well depth (ft):** 244 **1 year:** -0.80  
**Aquifer(s):** **5 year:**  
**10 year:** -8.60

**Measurements from last 10 years**

Date	Depth to WL (ft)	Elev of WL (ft)	Change (ft)
2/14/1996	130.10	3659.90	-0.50
1/1/1997	130.39	3659.61	-0.29
1/8/1998	130.70	3659.30	-0.31
2/3/1999	132.20	3657.80	-1.50
1/31/2000	131.85	3658.15	0.35
2/12/2001	133.80	3656.20	-1.95
12/19/2001	134.80	3655.20	-1.00
3/13/2003	136.70	3653.30	-1.90
12/23/2003	137.50	3652.50	-0.80
1/26/2005	137.90	3652.10	-0.40
1/31/2006	138.70	3651.30	-0.80

**All Historic Measurements**



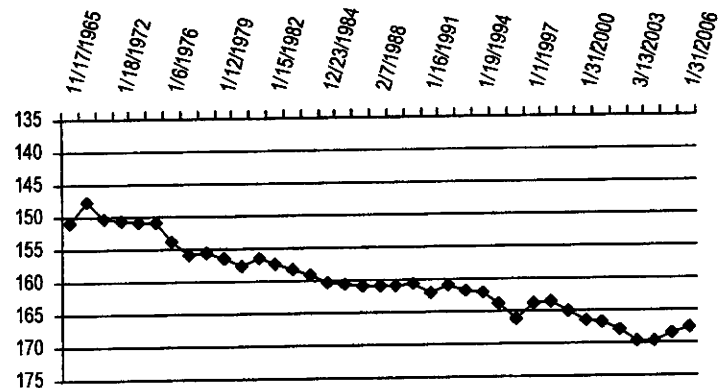
**Well Name:** OSMUS, JOHN *Owner:*  
**Permit #:** 10377 - F - **Location #:** SC00104321ABA2 **USGS Site ID:** 395743102112400  
**Division:** 1 **Water District:** 65 **County:** YUMA  
**Location:** Q160 Q40 Q10 Section Twnshp Range PM Distance from section lines:  
 NE NW NE 21 1 S 43 W S **From N/S line:** **From E/W line:**  
**UTM Coordinates (NAD83):** **Northing (UTM y):** 4427229.5 **Easting (UTM x):** 739932.7 **Spotted from quarters**  
**Latitude/Longitude (decimal degrees):** 39.961195 -102.190946

**Surface Elevation (ft):** 3790 **Water Level Change**  
**Well depth (ft):** 227 **1 year:** 0.80  
**Aquifer(s):** **5 year:**  
**10 year:** -1.52

**Measurements from last 10 years**

Date	Depth to WL (ft)	Elev of WL (ft)	Change (ft)
2/14/1996	166.18	3623.82	-2.25
1/1/1997	163.75	3626.25	2.43
1/8/1998	163.50	3626.50	0.25
2/3/1999	165.00	3625.00	-1.50
1/31/2000	166.48	3623.52	-1.48
2/12/2001	166.70	3623.30	-0.22
12/19/2001	168.00	3622.00	-1.30
3/13/2003	169.60	3620.40	-1.60
12/23/2003	169.60	3620.40	0.00
1/26/2005	168.50	3621.50	1.10
1/31/2006	167.70	3622.30	0.80

**All Historic Measurements**



**NORTHERN HIGH PLAINS  
DISTRICT: CENTRAL YUMA**

**Well Name:** BOWMAN, DELFORD **Owner:**  
**Permit #:** 12006 - F - **Location #:** SC00104411BBC **USGS Site ID:** 395917102165100

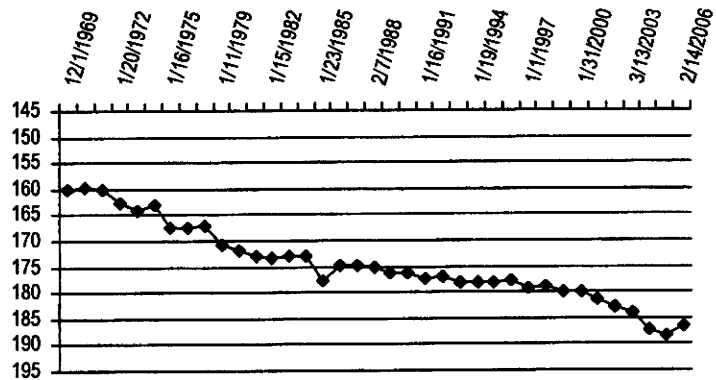
**Division:** 1 **Water District:** 65 **County:** YUMA  
**Location:** Q160 Q40 Q10 Section Twnshp Range PM Distance from section lines:  
 NW NW SW 11 1 S 44 W S **From N/S line:** **From E/W line:**  
**UTM Coordinates (NAD83):** **Northing (UTM y):** 4430053.1 **Easting (UTM x):** 732190.1 **Spotted from quarters**  
**Latitude/Longitude (decimal degrees):** 39.988767 -102.280488

**Surface Elevation (ft):** 3870 **Water Level Change**  
**Well depth (ft):** 383 **1 year:** 1.80  
**Aquifer(s):** **5 year:**  
**10 year:** -8.72

**Measurements from last 10 years**

Date	Depth to WL (ft)	Elev of WL (ft)	Change (ft)
2/14/1996	177.88	3692.12	0.32
1/1/1997	179.30	3690.70	-1.42
1/28/1998	178.90	3691.10	0.40
2/3/1999	179.80	3690.20	-0.90
1/31/2000	179.95	3690.05	-0.15
2/12/2001	181.30	3688.70	-1.35
12/19/2001	182.90	3687.10	-1.60
3/13/2003	184.10	3685.90	-1.20
12/23/2003	187.20	3682.80	-3.10
1/26/2005	188.40	3681.60	-1.20
2/14/2006	186.60	3683.40	1.80

**All Historic Measurements**



**Well Name:** DETERDING, ALVA **Owner:**  
**Permit #:** 4399 - F - **Location #:** SC00104417CBA **USGS Site ID:** 395810102195800

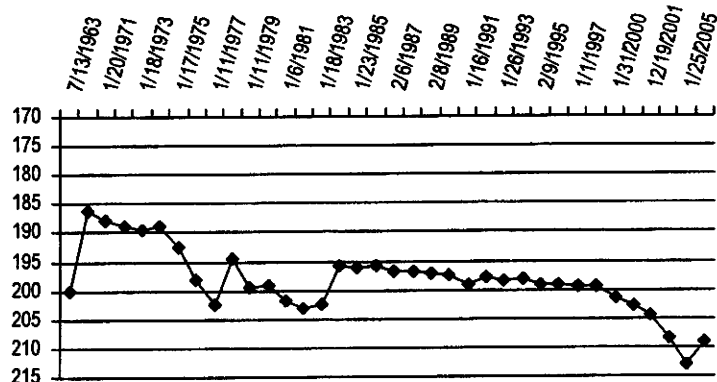
**Division:** 1 **Water District:** 65 **County:** YUMA  
**Location:** Q160 Q40 Q10 Section Twnshp Range PM Distance from section lines:  
 SW NW NE 17 1 S 44 W S **From N/S line:** **From E/W line:**  
**UTM Coordinates (NAD83):** **Northing (UTM y):** 4427689.0 **Easting (UTM x):** 727778.5 **Spotted from quarters**  
**Latitude/Longitude (decimal degrees):** 39.968691 -102.332933

**Surface Elevation (ft):** 3955 **Water Level Change**  
**Well depth (ft):** 320 **1 year:** 3.70  
**Aquifer(s):** **5 year:**  
**10 year:** -10.07

**Measurements from last 10 years**

Date	Depth to WL (ft)	Elev of WL (ft)	Change (ft)
2/14/1996	199.13	3755.87	0.07
1/1/1997	199.49	3755.51	-0.36
1/28/1998	199.60	3755.40	-0.11
1/31/2000	201.50	3753.50	-1.90
2/12/2001	202.90	3752.10	-1.40
12/19/2001	204.30	3750.70	-1.40
12/23/2003	208.30	3746.70	-4.00
1/25/2005	212.90	3742.10	-4.60
2/14/2006	209.20	3745.80	3.70

**All Historic Measurements**



**NORTHERN HIGH PLAINS  
DISTRICT: CENTRAL YUMA**

**Well Name:** ALLISON **Owner:**  
**Permit #:** 9533 - F - **Location #:** SC00104426ABB1 **USGS Site ID:** 395652102161200

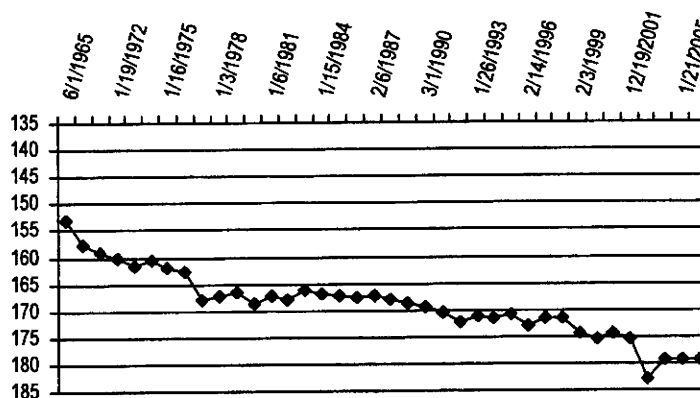
**D#:** 1 **Water District:** 65 **County:** YUMA  
**Location:** Q160 Q40 Q10 Section Twnshp Range PM Distance from section lines:  
 NE NW NW 26 1 S 44 W S **From N/S line:** **From EW line:**  
**UTM Coordinates (NAD83):** **Northing (UTM y):** 4425478.0 **Easting (UTM x):** 733274.1 **Spotted from quarters**  
**Latitude/Longitude (decimal degrees):** 39.947295 -102.269445

**Surface Elevation (ft):** 3870 **Water Level Change**  
**Well depth (ft):** 409 **1 year:** -0.20  
**Aquifer(s):** **5 year:**  
**10 year:** -6.56

**Measurements from last 10 years**

Date	Depth to WL (ft)	Elev of WL (ft)	Change (ft)
2/14/1996	172.84	3697.16	-2.13
1/1/1997	171.40	3698.60	1.44
1/8/1998	171.50	3698.50	-0.10
2/3/1999	174.40	3695.60	-2.90
1/31/2000	175.40	3694.60	-1.00
2/12/2001	174.30	3695.70	1.10
12/19/2001	175.50	3694.50	-1.20
3/25/2003	182.70	3687.30	-7.20
12/23/2003	179.20	3690.80	3.50
1/21/2005	179.20	3690.80	0.00
2/14/2006	179.40	3690.60	-0.20

**All Historic Measurements**



**Well Name:** STULTS, CLARENCE **Owner:**  
**Permit #:** 2545 - F - **Location #:** SC00104430BAD **USGS Site ID:** 395644102204100

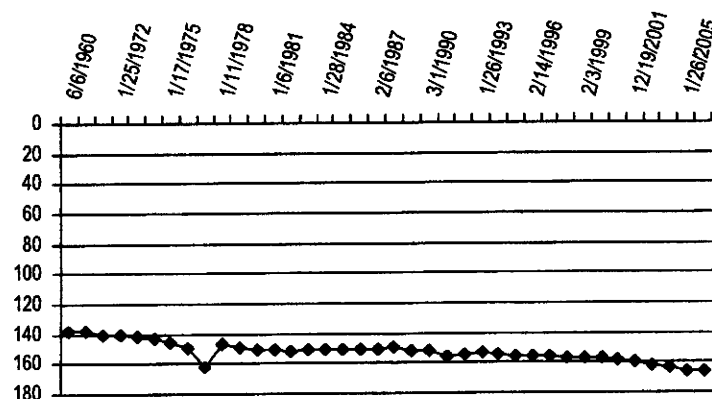
**Division:** 1 **Water District:** 65 **County:** YUMA  
**Location:** Q160 Q40 Q10 Section Twnshp Range PM Distance from section lines:  
 NW NE SE 30 1 S 44 W S **From N/S line:** **From EW line:**  
**UTM Coordinates (NAD83):** **Northing (UTM y):** 4425056.0 **Easting (UTM x):** 726688.6 **Spotted from quarters**  
**Latitude/Longitude (decimal degrees):** 39.945286 -102.346599

**Surface Elevation (ft):** 3930 **Water Level Change**  
**Well depth (ft):** 331 **1 year:** -0.70  
**Aquifer(s):** **5 year:**  
**10 year:** -10.30

**Measurements from last 10 years**

Date	Depth to WL (ft)	Elev of WL (ft)	Change (ft)
2/14/1996	155.90	3774.10	-0.10
1/1/1997	155.70	3774.30	0.20
1/8/1998	157.10	3772.90	-1.40
2/3/1999	157.20	3772.80	-0.10
1/31/2000	157.40	3772.60	-0.20
2/12/2001	158.20	3771.80	-0.80
12/19/2001	159.80	3770.20	-1.60
3/13/2003	161.60	3768.40	-1.80
12/23/2003	163.90	3766.10	-2.30
1/26/2005	165.50	3764.50	-1.60
2/14/2006	166.20	3763.80	-0.70

**All Historic Measurements**



**NORTHERN HIGH PLAINS  
DISTRICT: CENTRAL YUMA**

**Well Name:** KERBS, THOMAS **Owner:**  
**Permit #:** 11756 - F - **Location #:** SC00104508BDB **USGS Site ID:** 395910102263900

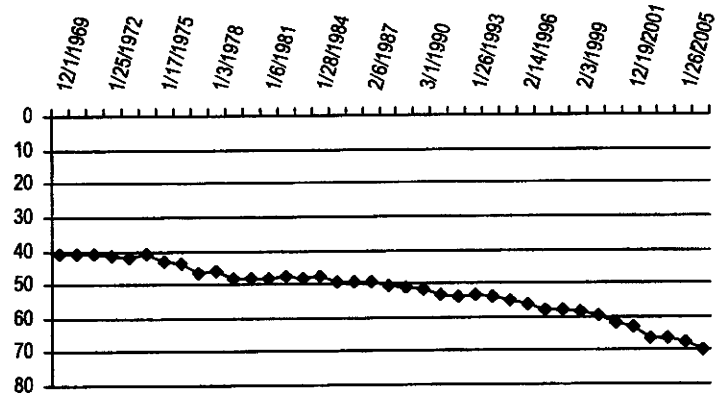
**Division:** 1 **Water District:** 65 **County:** YUMA  
**Location:** Q160 Q40 Q10 Section Twtnsh Range PM Distance from section lines:  
 NW SE NW 8 1 S 45 W S **From N/S line:** **From EW line:**  
**UTM Coordinates (NAD83):** **Northing (UTM y):** 4429264.1 **Easting (UTM x):** 718309.5 **Spotted from quarters**  
**Latitude/Longitude (decimal degrees):** 39.985365 -102.443171

**Surface Elevation (ft):** 3900 **Water Level Change**  
**Well depth (ft):** 320 **1 year:** -2.60  
**Aquifer(s):** **5 year:**  
**10 year:** -13.94

**Measurements from last 10 years**

Date	Depth to WL (ft)	Elev of WL (ft)	Change (ft)
2/14/1996	55.96	3844.04	-0.93
1/1/1997	58.00	3842.00	-2.04
1/20/1998	57.80	3842.20	0.20
2/3/1999	58.70	3841.30	-0.90
1/31/2000	59.70	3840.30	-1.00
2/21/2001	61.80	3838.20	-2.10
12/19/2001	62.80	3837.20	-1.00
3/29/2003	66.10	3833.90	-3.30
12/23/2003	66.60	3833.40	-0.50
1/26/2005	67.30	3832.70	-0.70
2/14/2006	69.90	3830.10	-2.60

**All Historic Measurements**



**Well Name:** CROWNOVER, RAMONA **Owner:**  
**Permit #:** 5243 - F - **Location #:** SC00104513ABD **USGS Site ID:** 395828102214200

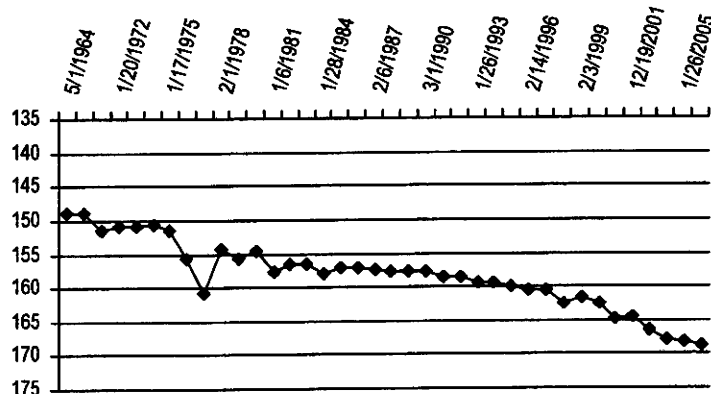
**Division:** 1 **Water District:** 65 **County:** YUMA  
**Location:** Q160 Q40 Q10 Section Twtnsh Range PM Distance from section lines:  
 NE NW SE 13 1 S 45 W S **From N/S line:** **From EW line:**  
**UTM Coordinates (NAD83):** **Northing (UTM y):** 4428209.6 **Easting (UTM x):** 725343.5 **Spotted from quarters**  
**Latitude/Longitude (decimal degrees):** 39.974028 -102.361236

**Surface Elevation (ft):** 3945 **Water Level Change**  
**Well depth (ft):** 345 **1 year:** -0.60  
**Aquifer(s):** **5 year:**  
**10 year:** -8.40

**Measurements from last 10 years**

Date	Depth to WL (ft)	Elev of WL (ft)	Change (ft)
2/14/1996	160.40	3784.60	-0.38
1/1/1997	160.60	3784.40	-0.20
1/20/1998	162.60	3782.40	-2.00
2/3/1999	161.80	3783.20	0.80
1/31/2000	162.65	3782.35	-0.85
2/21/2001	164.80	3780.20	-2.15
12/19/2001	164.60	3780.40	0.20
3/25/2003	166.40	3778.60	-1.80
12/23/2003	167.80	3777.20	-1.40
1/26/2005	168.20	3776.80	-0.40
2/14/2006	168.80	3776.20	-0.60

**All Historic Measurements**



**NORTHERN HIGH PLAINS  
DISTRICT: CENTRAL YUMA**

**Well Name:** PARISET, ROBERT G. **Owner:**  
**Permit #:** 12416 - F - **Location #:** SC00104516ADB **USGS Site ID:** 395820102245800

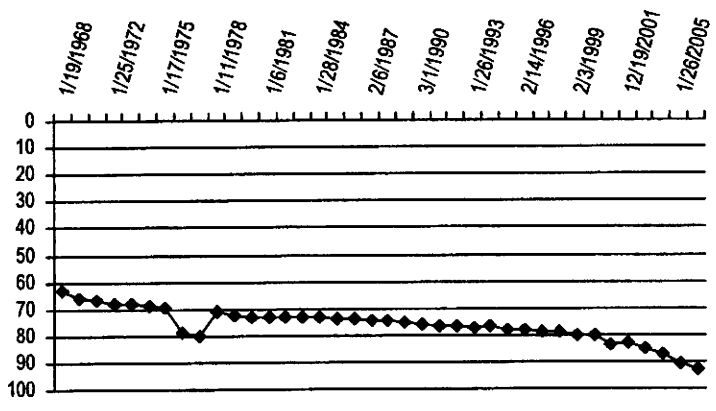
**Division:** 1 **Water District:** 65 **County:** YUMA  
**Location:** Q160 Q40 Q10 Section Twnshp Range PM Distance from section lines:  
 NE SE NW 16 1 S 45 W S **From N/S line:** **From E/W line:**  
**UTM Coordinates (NAD83):** Northing (UTM y): 4427770.6 Easting (UTM x): 720768.2 Spotted from quarters  
**Latitude/Longitude (decimal degrees):** 39.971283 -102.414909

**Surface Elevation (ft):** 3900 **Water Level Change**  
**Well depth (ft):** 370 **1 year:** -2.10  
**Aquifer(s):** **5 year:**  
**10 year:** -14.40

**Measurements from last 10 years**

Date	Depth to WL (ft)	Elev of WL (ft)	Change (ft)
2/14/1996	78.30	3821.70	-0.63
1/1/1997	78.70	3821.30	-0.40
1/20/1998	78.90	3821.10	-0.20
2/3/1999	79.80	3820.20	-0.90
1/31/2000	80.40	3819.60	-0.60
2/21/2001	83.80	3816.20	-3.40
12/19/2001	83.00	3817.00	0.80
3/29/2003	85.20	3814.80	-2.20
12/23/2003	87.10	3812.90	-1.90
1/26/2005	90.60	3809.40	-3.50
2/14/2006	92.70	3807.30	-2.10

**All Historic Measurements**



**Well Name:** PARISET, ROBERT **Owner:**  
**Permit #:** 12415 - F - **Location #:** SC00104516BDB **USGS Site ID:** 395818102253000

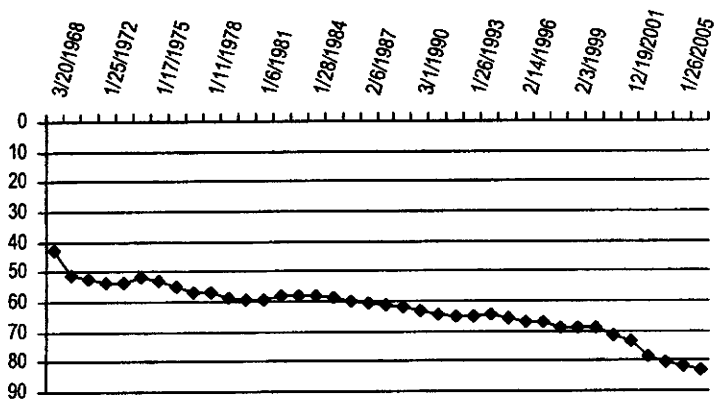
**Division:** 1 **Water District:** 65 **County:** YUMA  
**Location:** Q160 Q40 Q10 Section Twnshp Range PM Distance from section lines:  
 NW SE NW 16 1 S 45 W S **From N/S line:** **From E/W line:**  
**UTM Coordinates (NAD83):** Northing (UTM y): 4427743.6 Easting (UTM x): 719967.7 Spotted from quarters  
**Latitude/Longitude (decimal degrees):** 39.971249 -102.424283

**Surface Elevation (ft):** 3905 **Water Level Change**  
**Well depth (ft):** 370 **1 year:** -1.30  
**Aquifer(s):** **5 year:**  
**10 year:** -16.01

**Measurements from last 10 years**

Date	Depth to WL (ft)	Elev of WL (ft)	Change (ft)
2/14/1996	66.99	3838.01	-1.31
1/1/1997	67.08	3837.92	-0.09
1/20/1998	69.00	3836.00	-1.92
2/3/1999	68.70	3836.30	0.30
1/31/2000	68.90	3836.10	-0.20
2/21/2001	71.30	3833.70	-2.40
12/19/2001	73.40	3831.60	-2.10
3/29/2003	78.60	3826.40	-5.20
12/23/2003	80.30	3824.70	-1.70
1/26/2005	81.70	3823.30	-1.40
2/14/2006	83.00	3822.00	-1.30

**All Historic Measurements**



**NORTHERN HIGH PLAINS  
DISTRICT: CENTRAL YUMA**

**Well Name:** KERBS *Owner:*  
**Permit #:** 10336 - F - **Location #:** SC00104520DDB **USGS Site ID:** 395703102263800

**Division:** 1 **Water District:** 65 **County:** YUMA  
**Location:** Q160 Q40 Q10 Section Twshp Range PM Distance from section lines:  
 SE SE NW 20 1 S 45 W S **From N/S line:** **From EW line:**

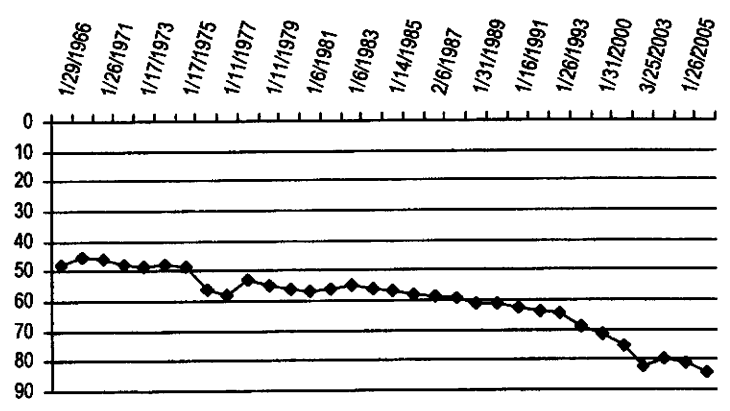
**UTM Coordinates (NAD83):** **Northing (UTM y):** 4425346.5 **Easting (UTM x):** 719244.7 Spotted from quarters  
**Latitude/Longitude (decimal degrees):** 39.949862 -102.433548

**Surface Elevation (ft):** 3930 **Water Level Change**  
**Well depth (ft):** 358 **1 year:** -3.10  
**Aquifer(s):** OGALLALA **5 year:** -9.10  
**10 year:**

**Measurements from last 10 years**

Date	Depth to WL (ft)	Elev of WL (ft)	Change (ft)
2/3/1999	69.20	3860.80	-4.66
1/31/2000	71.40	3858.60	-2.20
12/19/2001	75.00	3855.00	-3.60
3/25/2003	82.40	3847.60	-7.40
12/23/2003	79.80	3850.20	2.60
1/26/2005	81.00	3849.00	-1.20
2/14/2006	84.10	3845.90	-3.10

**All Historic Measurements**



**Well Name:** CANTRALL, FRANK *Owner:*  
**Permit #:** 5097 - F - **Location #:** SC00104522DDB **USGS Site ID:** 395704102234900

**Division:** 1 **Water District:** 65 **County:** YUMA  
**Location:** Q160 Q40 Q10 Section Twshp Range PM Distance from section lines:  
 SE SE NW 22 1 S 45 W S **From N/S line:** **From EW line:**

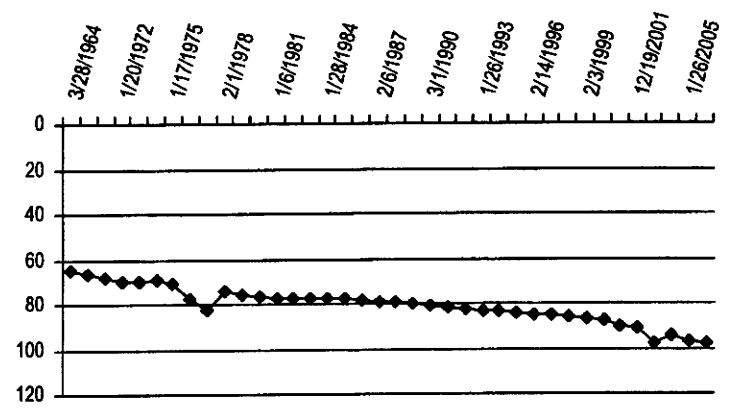
**UTM Coordinates (NAD83):** **Northing (UTM y):** 4425452.0 **Easting (UTM x):** 722443.5 Spotted from quarters  
**Latitude/Longitude (decimal degrees):** 39.949976 -102.396103

**Surface Elevation (ft):** 3920 **Water Level Change**  
**Well depth (ft):** 286 **1 year:** -0.80  
**Aquifer(s):** **5 year:**  
**10 year:** -12.72

**Measurements from last 10 years**

Date	Depth to WL (ft)	Elev of WL (ft)	Change (ft)
2/14/1996	84.98	3835.02	-1.05
1/1/1997	85.30	3834.70	-0.32
1/8/1998	86.30	3833.70	-1.00
2/3/1999	86.90	3833.10	-0.60
1/31/2000	87.55	3832.45	-0.65
2/21/2001	90.30	3829.70	-2.75
12/19/2001	90.90	3829.10	-0.60
3/25/2003	97.80	3822.20	-6.90
12/23/2003	94.80	3825.20	3.00
1/26/2005	96.90	3823.10	-2.10
2/14/2006	97.70	3822.30	-0.80

**All Historic Measurements**



**NORTHERN HIGH PLAINS  
DISTRICT: CENTRAL YUMA**

**Well Name:** ZUEGE, GLENDALE **Owner:**  
**Permit #:** 6386 - F - **Location #:** SC00104532BCB **USGS Site ID:** 395543102265000

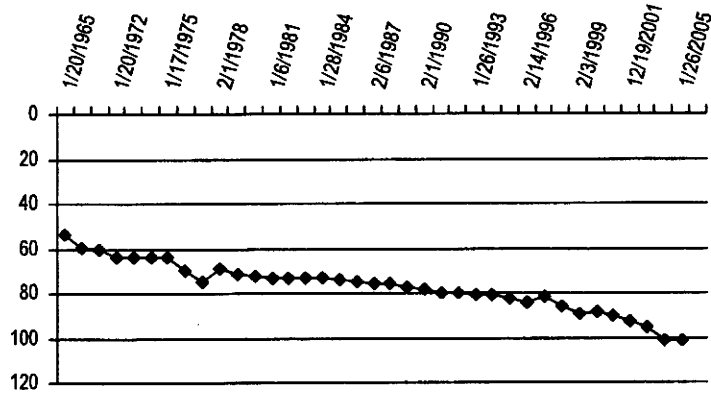
**Division:** 1 **Water District:** 65 **County:** YUMA  
**Location:** Q160 Q40 Q10 Section Twnshp Range PM Distance from section lines:  
 NW SW NW 32 1 S 45 W S **From N/S line:** **From EW line:**  
**UTM Coordinates (NAD83):** **Northing (UTM y):** 4422944.5 **Easting (UTM x):** 718105.2 **Spotted from quarters**  
**Latitude/Longitude (decimal degrees):** 39.928536 -102.447678

**Surface Elevation (ft):** 3965 **Water Level Change**  
**Well depth (ft):** 220 **1 year:**  
**Aquifer(s):** **5 year:**  
**10 year:**

**Measurements from last 10 years**

Date	Depth to WL (ft)	Elev of WL (ft)	Change (ft)
2/14/1996	84.11	3880.89	-1.46
1/1/1997	81.68	3883.32	2.43
1/8/1998	86.10	3878.90	-4.42
2/3/1999	89.40	3875.60	-3.30
1/31/2000	88.80	3876.20	0.60
2/21/2001	90.50	3874.50	-1.70
12/19/2001	93.00	3872.00	-2.50
3/25/2003	94.90	3870.10	-1.90
12/23/2003	101.20	3863.80	-6.30
1/26/2005	101.70	3863.30	-0.50
2/14/2006			

**All Historic Measurements**



**Well Name:** WARKENTINE **Owner:**  
**Permit #:** 13307 - F - **Location #:** SC00104605CDB **USGS Site ID:** 395935102331700

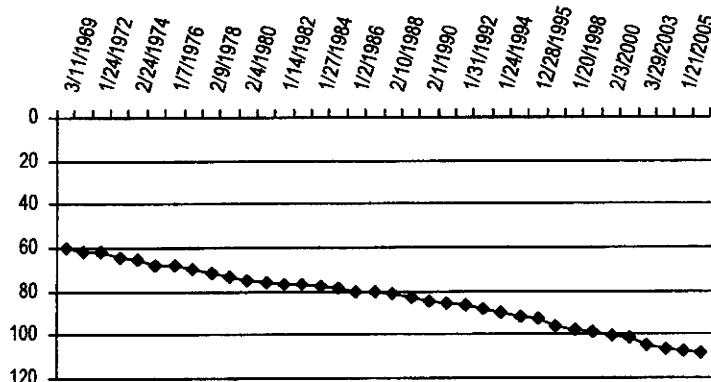
**Division:** 1 **Water District:** 65 **County:** YUMA  
**Location:** Q160 Q40 Q10 Section Twnshp Range PM Distance from section lines:  
 SW SE NW 5 1 S 46 W S **From N/S line:** **From EW line:**  
**UTM Coordinates (NAD83):** **Northing (UTM y):** 4429728.6 **Easting (UTM x):** 708810.5 **Spotted from quarters**  
**Latitude/Longitude (decimal degrees):** 39.991946 -102.554176

**Surface Elevation (ft):** 4020 **Water Level Change**  
**Well depth (ft):** 140 **1 year:**  
**Aquifer(s):** **5 year:** -8.20  
**10 year:**

**Measurements from last 10 years**

Date	Depth to WL (ft)	Elev of WL (ft)	Change (ft)
1/1/1997	95.83	3924.17	-3.00
1/20/1998	97.50	3922.50	-1.67
2/4/1999	99.10	3920.90	-1.60
2/3/2000	100.70	3919.30	-1.60
3/2/2001	101.80	3918.20	-1.10
3/29/2003	104.80	3915.20	-3.00
12/19/2003	106.60	3913.40	-1.80
1/21/2005	107.70	3912.30	-1.10
12/22/2005	108.90	3911.10	-1.20

**All Historic Measurements**



**NORTHERN HIGH PLAINS  
DISTRICT: CENTRAL YUMA**

**Well Name:** RUTLEDGE, STANLEY **Owner:**  
**Permit #:** 13889 - F - **Location #:** SC00104702ACA **USGS Site ID:** 395954102360800

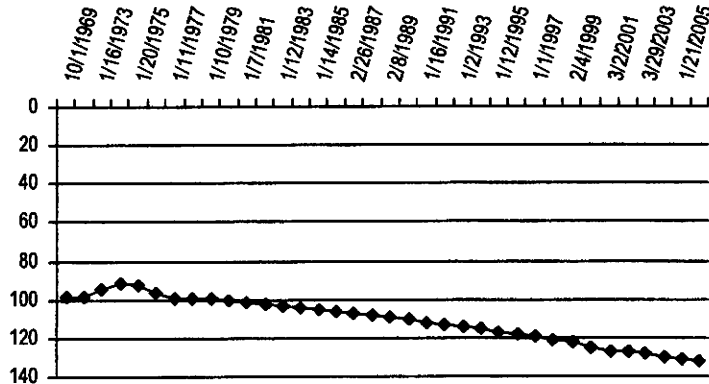
**Division:** 1 **Water District:** 65 **County:** YUMA  
**Location:** Q160 Q40 Q10 Section Twnshp Range PM Distance from section lines:  
 NE SW NE 2 1 S 47 W S **From N/S line:** **From E/W line:**  
**UTM Coordinates (NAD83):** **Northing (UTM y):** 4430356.1 **Easting (UTM x):** 704577.9 **Spotted from quarters**  
**Latitude/Longitude (decimal degrees):** 39.998630 -102.603514

**Surface Elevation (ft):** 4070 **Water Level Change**  
**Well depth (ft):** 155 **1 year:**  
**Aquifer(s):** **5 year:** -7.40  
**10 year:**

**Measurements from last 10 years**

Date	Depth to WL (ft)	Elev of WL (ft)	Change (ft)
1/1/1997	118.79	3951.21	-0.44
1/20/1998	121.00	3949.00	-2.21
2/4/1999	122.40	3947.60	-1.40
2/3/2000	124.70	3945.30	-2.30
3/2/2001	127.30	3942.70	-2.60
12/19/2001	126.80	3943.20	0.50
3/29/2003	128.40	3941.60	-1.60
12/19/2003	129.70	3940.30	-1.30
1/21/2005	130.90	3939.10	-1.20
12/22/2005	132.10	3937.90	-1.20

**All Historic Measurements**



**Well Name:** ALLIANCE FARMS **Owner:**  
**Permit #:** 12779 - F - **Location #:** SC00104706CCA **USGS Site ID:** 395930102412000

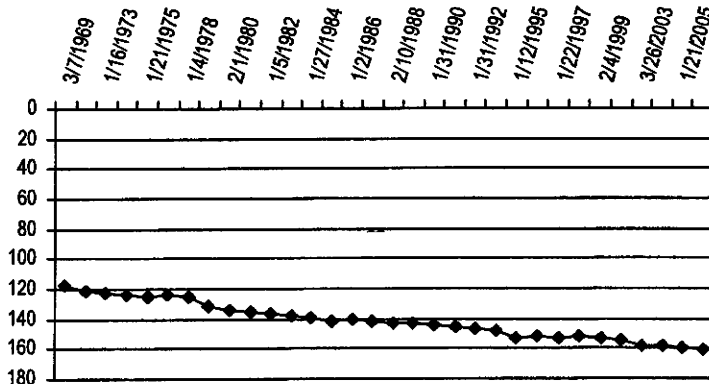
**Division:** 1 **Water District:** 65 **County:** YUMA  
**Location:** Q160 Q40 Q10 Section Twnshp Range PM Distance from section lines:  
 SW SW NE 6 1 S 47 W S **From N/S line:** **From E/W line:**  
**UTM Coordinates (NAD83):** **Northing (UTM y):** 4429383.0 **Easting (UTM x):** 697417.7 **Spotted from quarters**  
**Latitude/Longitude (decimal degrees):** 39.991574 -102.687621

**Surface Elevation (ft):** 4170 **Water Level Change**  
**Well depth (ft):** 185 **1 year:**  
**Aquifer(s):** **5 year:**  
**10 year:**

**Measurements from last 10 years**

Date	Depth to WL (ft)	Elev of WL (ft)	Change (ft)
1/22/1997	153.10	4016.90	-1.05
1/28/1998	152.40	4017.60	0.70
2/4/1999	153.30	4016.70	-0.90
12/18/2001	155.00	4015.00	-1.70
3/26/2003	158.90	4011.10	-3.90
12/19/2003	158.80	4011.20	0.10
1/21/2005	159.90	4010.10	-1.10
12/22/2005	160.40	4009.60	-0.50

**All Historic Measurements**





**NORTHERN HIGH PLAINS  
DISTRICT: CENTRAL YUMA**

**Well Name:** ANDERSON, LARRY **Owner:**  
**Permit #:** 17985 - F - **Location #:** SC00104729BCA1 **USGS Site ID:** 395634102395801

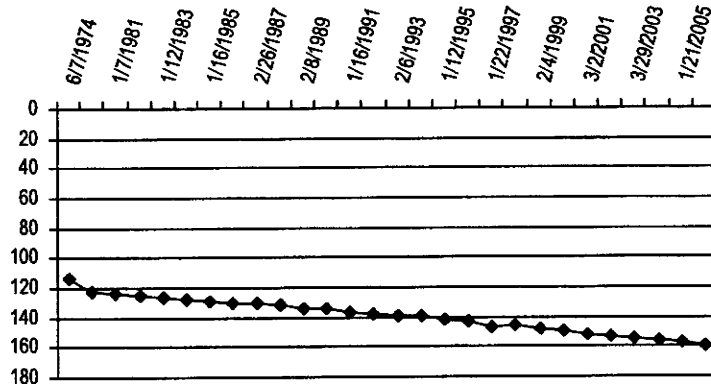
**Division:** 1 **Water District:** 65 **County:** YUMA  
**Location:** Q160 Q40 Q10 Section Twnshp Range PM Distance from section lines:  
 NW SW NE 29 1 S 47 W S **From N/S line:** **From EW line:**  
**UTM Coordinates (NAD83):** Northing (UTM y): 4423897.0 Easting (UTM x): 699301.5 Spotted from quarters  
**Latitude/Longitude (decimal degrees):** 39.941744 -102.667253

**Surface Elevation (ft):** 4160 **Water Level Change**  
**Well depth (ft):** 236 **1 year:**  
**Aquifer(s):** **5 year:** -9.60  
**10 year:**

**Measurements from last 10 years**

Date	Depth to WL (ft)	Elev of WL (ft)	Change (ft)
1/22/1997	146.30	4013.70	-3.06
1/28/1998	146.00	4014.00	0.30
2/4/1999	147.80	4012.20	-1.80
2/3/2000	149.40	4010.60	-1.60
3/2/2001	152.20	4007.80	-2.80
12/18/2001	152.70	4007.30	-0.50
3/29/2003	154.30	4005.70	-1.60
12/19/2003	156.20	4003.80	-1.90
1/21/2005	157.10	4002.90	-0.90
12/22/2005	159.00	4001.00	-1.90

**All Historic Measurements**



**Well Name:** NEWBANKS **Owner:**  
**Permit #:** 21169 - FP - **Location #:** SC00104824CD **USGS Site ID:**

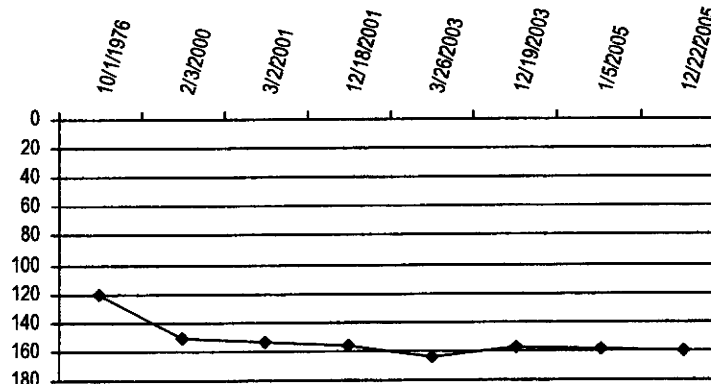
**Division:** 1 **Water District:** 65 **County:** YUMA  
**Location:** Q160 Q40 Q10 Section Twnshp Range PM Distance from section lines:  
 SW NE 24 1 S 48 W S **From N/S line:** **From EW line:**  
**UTM Coordinates (NAD83):** Northing (UTM y): 4424873.0 Easting (UTM x): 696328.4 Spotted from quarters  
**Latitude/Longitude (decimal degrees):** 39.951226 -102.701731

**Surface Elevation (ft):** **Water Level Change**  
**Well depth (ft):** 220 **1 year:**  
**Aquifer(s):** OGALLALA **5 year:** -8.50  
**10 year:**

**Measurements from last 10 years**

Date	Depth to WL (ft)	Elev of WL (ft)	Change (ft)
2/3/2000	151.40		-30.40
3/2/2001	153.50		-2.10
12/18/2001	155.60		-2.10
3/26/2003	164.20		-8.60
12/19/2003	157.80		6.40
1/5/2005	158.80		-1.00
12/22/2005	159.90		-1.10

**All Historic Measurements**



**NORTHERN HIGH PLAINS  
DISTRICT: CENTRAL YUMA**

**Well Name:** ZUEGE **Owner:**  
**Permit #:** 23206 - F - **Location #:** SC00204417ADA1 **USGS Site ID:** 395311102190001

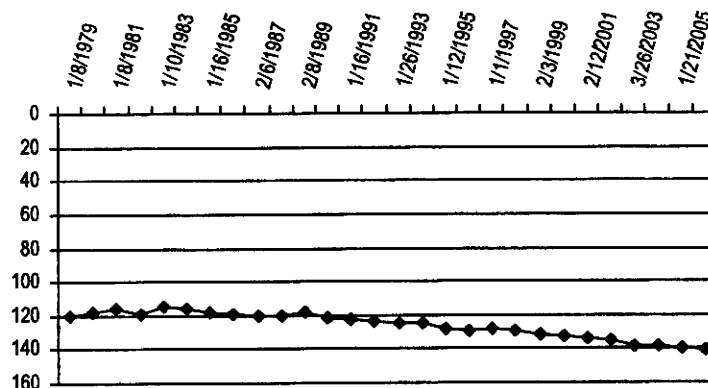
**Division:** 1 **Water District:** 65 **County:** YUMA  
**Location:** Q160 Q40 Q10 Section Twnshp Range PM Distance from section lines:  
 NE SE NE 17 2 S 44 W S **From N/S line:** **From EW line:**  
**UTM Coordinates (NAD83):** **Northing (UTM y):** 4418529.5 **Easting (UTM x):** 729363.9 **Spotted from quarters**  
**Latitude/Longitude (decimal degrees):** 39.885826 -102.317611

**Surface Elevation (ft):** 3870 **Water Level Change**  
**Well depth (ft):** 170 **1 year:**  
**Aquifer(s):** OGALLALA **5 year:** -8.65  
**10 year:** -12.79

**Measurements from last 10 years**

Date	Depth to WL (ft)	Elev of WL (ft)	Change (ft)
2/14/1996	129.91	3740.09	-1.50
1/1/1997	128.28	3741.72	1.63
1/28/1998	129.50	3740.50	-1.22
2/3/1999	131.50	3738.50	-2.00
1/31/2000	132.55	3737.45	-1.05
2/12/2001	133.70	3736.30	-1.15
12/18/2001	135.60	3734.40	-1.90
3/26/2003	138.00	3732.00	-2.40
12/19/2003	137.90	3732.10	0.10
1/21/2005	139.60	3730.40	-1.70
12/22/2005	141.20	3728.80	-1.60

**All Historic Measurements**



**Well Name:** ALBERT RICHERS TRUST **Owner:**  
**Permit #:** 6724 - F - **Location #:** SC00204503ACA **USGS Site ID:** 395455102234800

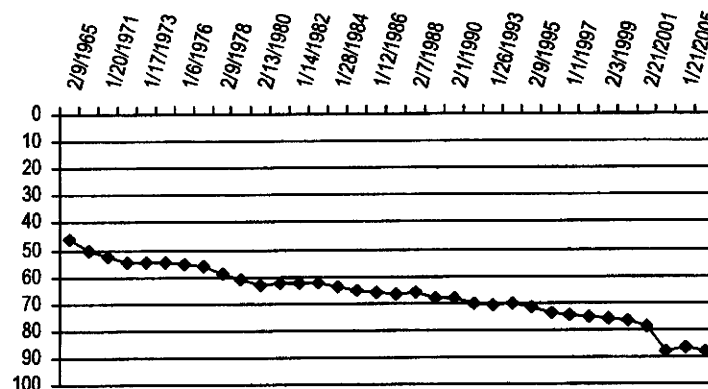
**Division:** 1 **Water District:** 65 **County:** YUMA  
**Location:** Q160 Q40 Q10 Section Twnshp Range PM Distance from section lines:  
 NE SW NE 3 2 S 45 W S **From N/S line:** **From EW line:**  
**UTM Coordinates (NAD83):** **Northing (UTM y):** 4421501.0 **Easting (UTM x):** 722389.5 **Spotted from quarters**  
**Latitude/Longitude (decimal degrees):** 39.914429 -102.398082

**Surface Elevation (ft):** 3920 **Water Level Change**  
**Well depth (ft):** 146 **1 year:**  
**Aquifer(s):** **5 year:** -11.40  
**10 year:** -16.22

**Measurements from last 10 years**

Date	Depth to WL (ft)	Elev of WL (ft)	Change (ft)
2/14/1996	73.65	3846.35	-1.67
1/1/1997	74.20	3845.80	-0.55
1/8/1998	75.10	3844.90	-0.90
2/3/1999	76.00	3844.00	-0.90
1/31/2000	76.80	3843.20	-0.80
2/21/2001	78.60	3841.40	-1.80
3/25/2003	88.00	3832.00	-9.40
1/21/2005	86.20	3833.80	1.80
12/22/2005	88.20	3831.80	-2.00

**All Historic Measurements**



**NORTHERN HIGH PLAINS  
DISTRICT: CENTRAL YUMA**

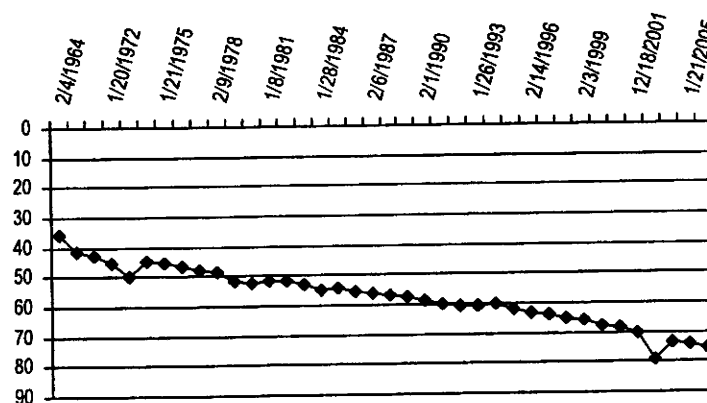
**Well Name:** **BOHNEN** **Owner:**  
**Permit #:** 5038 - F - **Location #:** SC00204510ABD **USGS Site ID:** 395403102234800  
**Division:** 1 **Water District:** 65 **County:** YUMA  
**Location:** Q160 Q40 Q10 Section Twnshp Range PM Distance from section lines:  
 NE NW SE 10 2 S 45 W S **From N/S line:** **From EW line:**  
**UTM Coordinates (NAD83):** **Northing (UTM y):** 4420094.0 **Easting (UTM x):** 722424.7 **Spotted from quarters**  
**Latitude/Longitude (decimal degrees):** 39.901756 -102.398151

**Surface Elevation (ft):** 3930 **Water Level Change**  
**Well depth (ft):** 111 **1 year:**  
**Aquifer(s):** **5 year:** -8.00  
**10 year:** -13.35

**Measurements from last 10 years**

Date	Depth to WL (ft)	Elev of WL (ft)	Change (ft)
2/14/1996	63.38	3866.62	-1.33
1/1/1997	64.06	3865.94	-0.68
1/8/1998	64.80	3865.20	-0.74
2/3/1999	65.90	3864.10	-1.10
1/31/2000	67.40	3862.60	-1.50
2/21/2001	68.60	3861.40	-1.20
12/18/2001	70.20	3859.80	-1.60
3/25/2003	79.00	3851.00	-8.80
12/19/2003	73.30	3856.70	5.70
1/21/2005	74.10	3855.90	-0.80
12/22/2005	75.40	3854.60	-1.30

**All Historic Measurements**



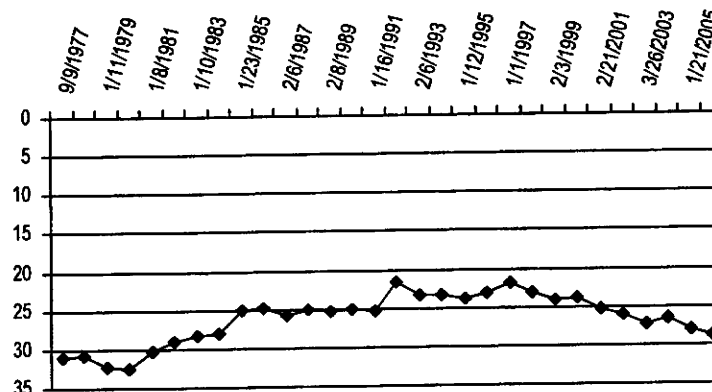
**Well Name:** **U.S. GOVERNMENT** **Owner:**  
**Permit #:** - - **Location #:** SC00204525CCB1 **USGS Site ID:** 395055102221701  
**Division:** 1 **Water District:** 65 **County:** YUMA  
**Location:** Q160 Q40 Q10 Section Twnshp Range PM Distance from section lines:  
 SW SW NW 25 2 S 45 W S **From N/S line:** **From EW line:**  
**UTM Coordinates (NAD83):** **Northing (UTM y):** 4414310.4 **Easting (UTM x):** 724908.9 **Spotted from quarters**  
**Latitude/Longitude (decimal degrees):** 39.849046 -102.371110

**Surface Elevation (ft):** 3925 **Water Level Change**  
**Well depth (ft):** 46 **1 year:**  
**Aquifer(s):** **5 year:** -4.90  
**10 year:** -4.84

**Measurements from last 10 years**

Date	Depth to WL (ft)	Elev of WL (ft)	Change (ft)
2/14/1996	23.03	3901.97	0.83
1/1/1997	21.72	3903.28	1.31
1/28/1998	23.20	3901.80	-1.48
2/3/1999	24.10	3900.90	-0.90
1/31/2000	23.80	3901.20	0.30
2/21/2001	25.20	3899.80	-1.40
12/18/2001	26.10	3898.90	-0.90
3/26/2003	27.20	3897.80	-1.10
12/19/2003	26.60	3898.40	0.60
1/21/2005	28.10	3896.90	-1.50
12/22/2005	28.70	3896.30	-0.60

**All Historic Measurements**



**NORTHERN HIGH PLAINS  
DISTRICT: CENTRAL YUMA**

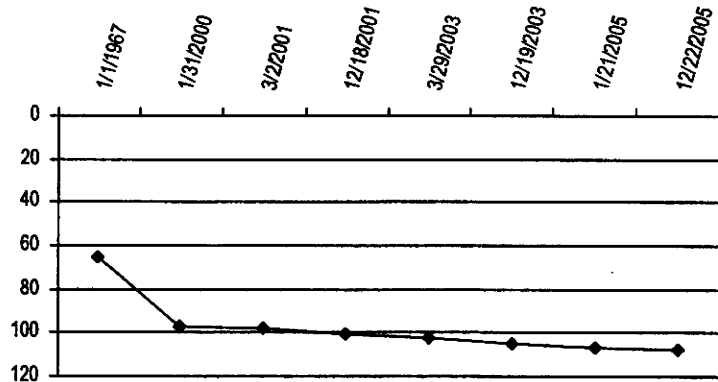
**Well Name:** MCDONALD **Owner:**  
**Permit #:** 11374 - FP - **Location #:** SC00204625AB **USGS Site ID:**  
**Division:** 1 **Water District:** 65 **County:** YUMA  
**Location:** Q160 Q40 Q10 Section Twnshp Range PM Distance from section lines:  
 NE NW 25 2 S 46 W S **From N/S line:** **From E/W line:**  
**UTM Coordinates (NAD83):** Northing (UTM y): 4415162.9 Easting (UTM x): 716195.3 Spotted from quarters  
**Latitude/Longitude (decimal degrees):** 39.858982 -102.472584

**Surface Elevation (ft):**  
**Well depth (ft):** 140 **Water Level Change**  
**Aquifer(s):** **1 year:**  
**5 year:** -11.10  
**10 year:**

**Measurements from last 10 years**

Date	Depth to WL (ft)	Elev of WL (ft)	Change (ft)
1/31/2000	96.80		-31.80
3/2/2001	98.10		-1.30
12/18/2001	100.80		-2.70
3/29/2003	102.40		-1.60
12/19/2003	105.30		-2.90
1/21/2005	106.40		-1.10
12/22/2005	107.90		-1.50

**All Historic Measurements**



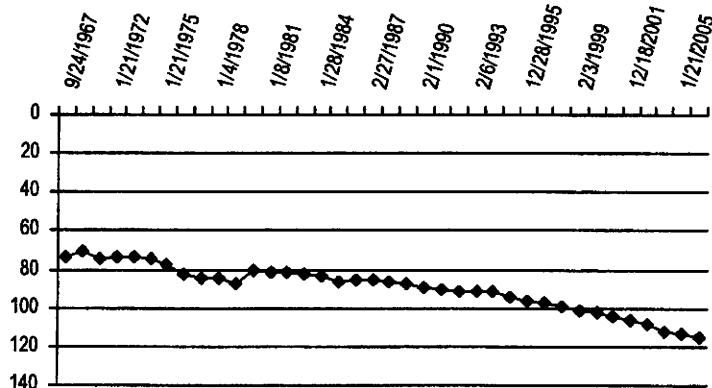
**Well Name:** ROTH **Owner:**  
**Permit #:** 11573 - F - **Location #:** SC00204628ADB **USGS Site ID:** 395125102313000  
**Division:** 1 **Water District:** 65 **County:** YUMA  
**Location:** Q160 Q40 Q10 Section Twnshp Range PM Distance from section lines:  
 NE SE NW 28 2 S 46 W S **From N/S line:** **From E/W line:**  
**UTM Coordinates (NAD83):** Northing (UTM y): 4414718.4 Easting (UTM x): 711777.0 Spotted from quarters  
**Latitude/Longitude (decimal degrees):** 39.856094 -102.524334

**Surface Elevation (ft):** 4070 **Water Level Change**  
**Well depth (ft):** 305 **1 year:**  
**Aquifer(s):** **5 year:** -13.00  
**10 year:**

**Measurements from last 10 years**

Date	Depth to WL (ft)	Elev of WL (ft)	Change (ft)
1/22/1997	97.60	3972.40	-1.31
1/28/1998	98.80	3971.20	-1.20
2/3/1999	101.20	3968.80	-2.40
1/31/2000	102.60	3967.40	-1.40
3/2/2001	104.70	3965.30	-2.10
12/18/2001	106.30	3963.70	-1.60
3/29/2003	108.30	3961.70	-2.00
12/19/2003	111.80	3958.20	-3.50
1/21/2005	113.00	3957.00	-1.20
12/22/2005	115.60	3954.40	-2.60

**All Historic Measurements**



**NORTHERN HIGH PLAINS  
DISTRICT: CENTRAL YUMA**

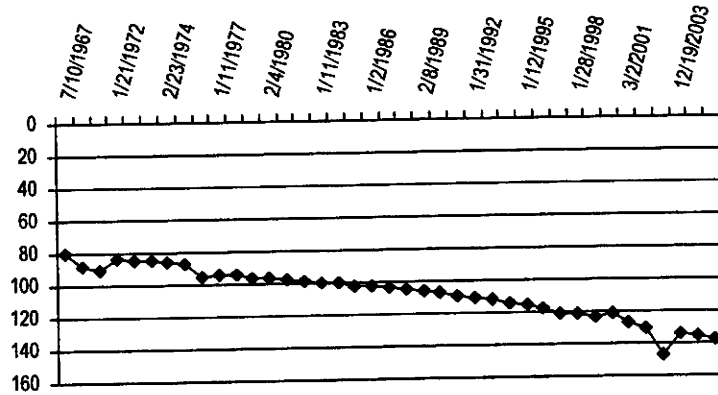
**Well Name:** HAROUFF, KENNETH **Owner:**  
**Permit #:** 11743 - F - **Location #:** SC00204703DDA **USGS Site ID:** 395429102364900  
**Division:** 1 **Water District:** 65 **County:** YUMA  
**Location:** Q160 Q40 Q10 Section Twnshp Range PM Distance from section lines:  
 SE SE NE 3 2 S 47 W S **From N/S line:** **From EW line:**  
**UTM Coordinates (NAD83):** Northing (UTM y): 4420165.4 Easting (UTM x): 703878.7 Spotted from quarters  
**Latitude/Longitude (decimal degrees):** 39.907063 -102.614888

**Surface Elevation (ft):** 4125 **Water Level Change**  
**Well depth (ft):** 270 **1 year:**  
**Aquifer(s):** **5 year:** -16.40  
**10 year:**

**Measurements from last 10 years**

Date	Depth to WL (ft)	Elev of WL (ft)	Change (ft)
1/22/1997	120.60	4004.40	-2.83
1/28/1998	121.30	4003.70	-0.70
2/3/1999	123.70	4001.30	-2.40
2/2/2000	121.40	4003.60	2.30
3/2/2001	127.30	3997.70	-5.90
12/18/2001	130.20	3994.80	-2.90
3/26/2003	146.60	3978.40	-16.40
12/19/2003	134.20	3990.80	12.40
1/21/2005	135.70	3989.30	-1.50
12/22/2005	137.80	3987.20	-2.10

**All Historic Measurements**



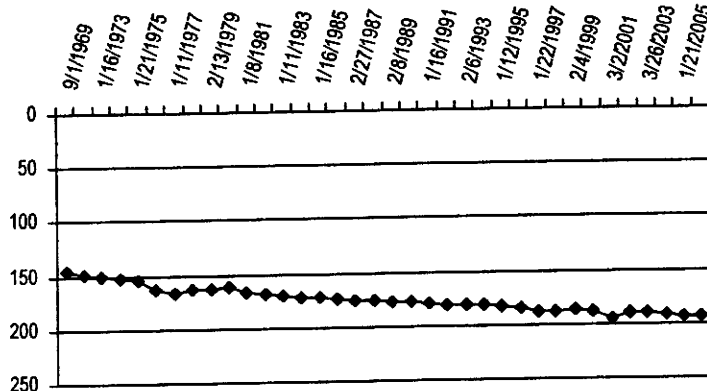
**Well Name:** BIRDSALL YOUNG **Owner:**  
**Permit #:** 14166 - F - **Location #:** SC00204808ACA **USGS Site ID:** 395358102461000  
**Division:** 1 **Water District:** 65 **County:** YUMA  
**Location:** Q160 Q40 Q10 Section Twnshp Range PM Distance from section lines:  
 NE SW NE 8 2 S 48 W S **From N/S line:** **From EW line:**  
**UTM Coordinates (NAD83):** Northing (UTM y): 4418839.4 Easting (UTM x): 690638.1 Spotted from quarters  
**Latitude/Longitude (decimal degrees):** 39.898206 -102.770059

**Surface Elevation (ft):** 4270 **Water Level Change**  
**Well depth (ft):** 222 **1 year:**  
**Aquifer(s):** **5 year:** -5.50  
**10 year:**

**Measurements from last 10 years**

Date	Depth to WL (ft)	Elev of WL (ft)	Change (ft)
1/22/1997	188.50	4081.50	-4.47
1/28/1998	187.30	4082.70	1.20
2/4/1999	186.90	4083.10	0.40
2/3/2000	187.90	4082.10	-1.00
3/2/2001	194.50	4075.50	-6.60
12/18/2001	189.70	4080.30	4.80
3/26/2003	189.90	4080.10	-0.20
12/19/2003	191.50	4078.50	-1.60
1/21/2005	192.40	4077.60	-0.90
12/22/2005	193.40	4076.60	-1.00

**All Historic Measurements**



**NORTHERN HIGH PLAINS  
DISTRICT: CENTRAL YUMA**

**Well Name:** D BUELTELL **Owner:**  
**Permit #:** 14699 - FP - **Location #:** SC00204810BC **USGS Site ID:**  
**Division:** 1 **Water District:** 65 **County:** YUMA  
**Location:** Q160 Q40 Q10 Section Twnshp Range PM Distance from section lines:  
 NW SW 10 2 S 48 W S **From N/S line:** **From E/W line:**  
**UTM Coordinates (NAD83):** Northing (UTM y): 4418799.9 Easting (UTM x): 692955.5 Spotted from quarters  
**Latitude/Longitude (decimal degrees):** 39.897326 -102.742983

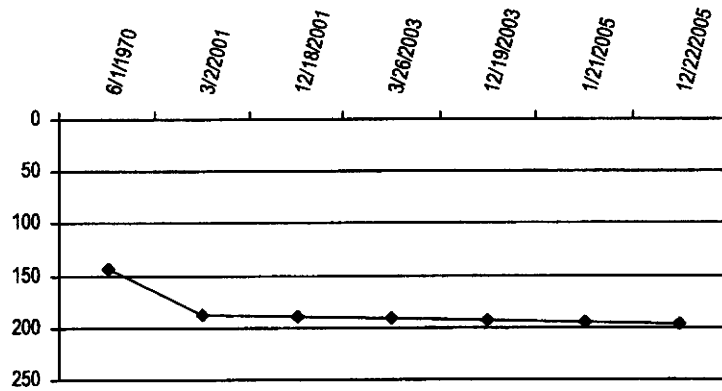
**Surface Elevation (ft):**  
**Well depth (ft):** 246  
**Aquifer(s):**

**Water Level Change**  
**1 year:**  
**5 year:**  
**10 year:**

**Measurements from last 10 years**

Date	Depth to WL (ft)	Elev of WL (ft)	Change (ft)
3/2/2001	187.50		-44.50
12/18/2001	190.00		-2.50
3/26/2003	191.50		-1.50
12/19/2003	193.00		-1.50
1/21/2005	195.10		-2.10
12/22/2005	197.20		-2.10

**All Historic Measurements**



**Well Name:** SEEDORF, C.D. **Owner:**  
**Permit #:** 14164 - F - **Location #:** SC00204811ACA **USGS Site ID:** 395355102425000  
**Division:** 1 **Water District:** 65 **County:** YUMA  
**Location:** Q160 Q40 Q10 Section Twnshp Range PM Distance from section lines:  
 NE SW NE 11 2 S 48 W S **From N/S line:** **From E/W line:**  
**UTM Coordinates (NAD83):** Northing (UTM y): 4418963.9 Easting (UTM x): 695469.7 Spotted from quarters  
**Latitude/Longitude (decimal degrees):** 39.898226 -102.713547

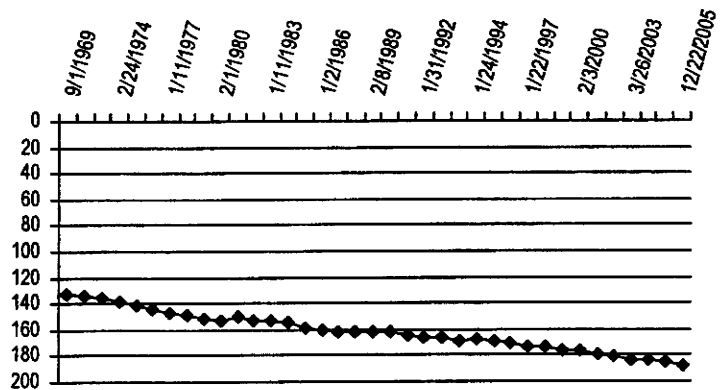
**Surface Elevation (ft):** 4220  
**Well depth (ft):** 254  
**Aquifer(s):**

**Water Level Change**  
**1 year:**  
**5 year:** -10.80  
**10 year:**

**Measurements from last 10 years**

Date	Depth to WL (ft)	Elev of WL (ft)	Change (ft)
1/22/1997	172.90	4047.10	-3.00
1/28/1998	174.00	4046.00	-1.10
2/4/1999	175.80	4044.20	-1.80
2/3/2000	177.00	4043.00	-1.20
3/2/2001	179.50	4040.50	-2.50
12/18/2001	180.60	4039.40	-1.10
3/26/2003	184.10	4035.90	-3.50
12/19/2003	184.00	4036.00	0.10
1/21/2005	185.80	4034.20	-1.80
12/22/2005	187.80	4032.20	-2.00

**All Historic Measurements**



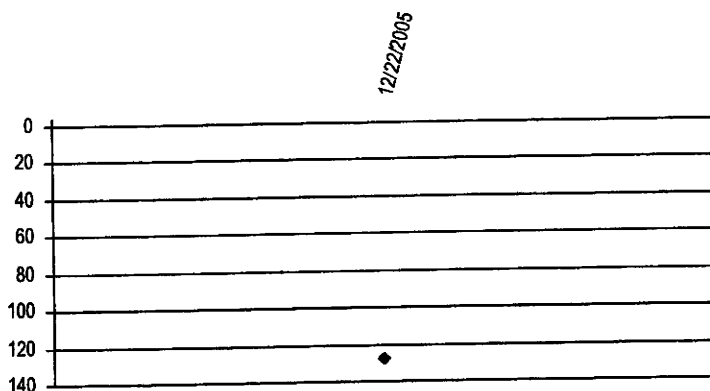
**NORTHERN HIGH PLAINS  
DISTRICT: CENTRAL YUMA**

**Well Name:** THOMASON, W **Owner:** W THOMASON  
**Permit #:** - - **Location #:** SC00204828CB **USGS Site ID:**  
**Division:** 1 **Water District:** 65 **County:** YUMA  
**Location:** Q160 Q40 Q10 Section Twnshp Range PM Distance from section lines:  
 SW NW 28 2 S 48 W S From N/S line: 2000 S From E/W line: 60 W  
**UTM Coordinates (NAD83):** Northing (UTM y): 4413568.0 Easting (UTM x): 691355.0 Spotted from section lines  
**Latitude/Longitude (decimal degrees):**  
**Surface Elevation (ft):** 4287 **Water Level Change**  
**Well depth (ft):** 220 **1 year:**  
**Aquifer(s):** OGALLALA **5 year:**  
**10 year:**

**Measurements from last 10 years**

Date	Depth to WL (ft)	Elev of WL (ft)	Change (ft)
12/22/2005	127.60	4159.40	

**All Historic Measurements**

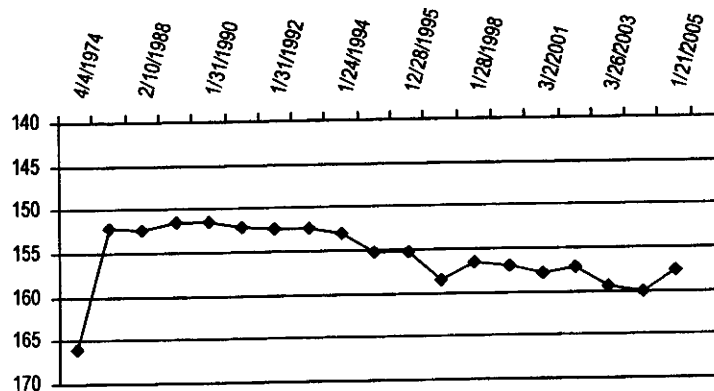


**Well Name:** JOHNS, TOM **Owner:**  
**Permit #:** 73752 - - **Location #:** SC00204828DDC1 **USGS Site ID:** 395048102445401  
**Division:** 1 **Water District:** 65 **County:** YUMA  
**Location:** Q160 Q40 Q10 Section Twnshp Range PM Distance from section lines:  
 SE SE SW 28 2 S 48 W S From N/S line: From E/W line:  
**UTM Coordinates (NAD83):** Northing (UTM y): 4413091.3 Easting (UTM x): 692652.4 Spotted from quarters  
**Latitude/Longitude (decimal degrees):** 39.846000 -102.748208  
**Surface Elevation (ft):** 4280 **Water Level Change**  
**Well depth (ft):** 214 **1 year:**  
**Aquifer(s):** **5 year:**  
**10 year:**

**Measurements from last 10 years**

Date	Depth to WL (ft)	Elev of WL (ft)	Change (ft)
1/22/1997	158.50	4121.50	-3.36
1/28/1998	156.50	4123.50	2.00
2/4/1999	156.90	4123.10	-0.40
3/2/2001	157.90	4122.10	-1.00
12/18/2001	157.25	4122.75	0.65
3/26/2003	159.40	4120.60	-2.15
12/19/2003	160.10	4119.90	-0.70
1/21/2005	157.70	4122.30	2.40
12/22/2005			

**All Historic Measurements**



**NORTHERN HIGH PLAINS  
DISTRICT: CENTRAL YUMA**

**Well Name:** WINGFIELD **Owner:**  
**Permit #:** 33070 - - **Location #:** SC00304702CBD1 **USGS Site ID:** 394916102364001

**Division:** 1 **Water District:** 65 **County:** YUMA  
**Location:** Q160 Q40 Q10 Section Twnshp Range PM Distance from section lines:  
SW NW SE 2 3 S 47 W S **From N/S line:** **From E/W line:**

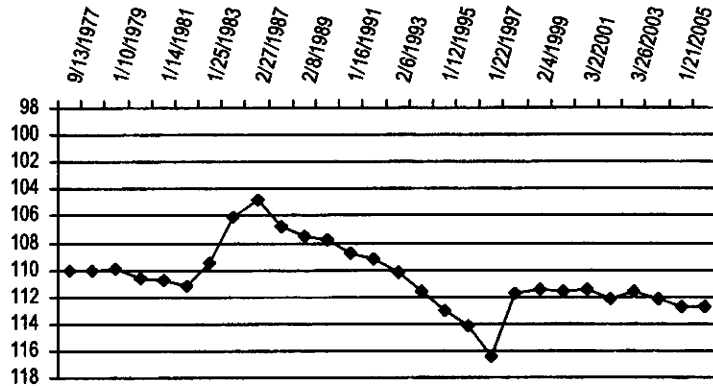
**UTM Coordinates (NAD83):** Northing (UTM y): 4410637.8 Easting (UTM x): 704511.9 Spotted from quarters  
**Latitude/Longitude (decimal degrees):** 39.821141 -102.610465

**Surface Elevation (ft):** 4169 **Water Level Change**  
**Well depth (ft):** 147 **1 year:**  
**Aquifer(s):** OGALLALA **5 year:** -1.10  
**10 year:**

**Measurements from last 10 years**

Date	Depth to WL (ft)	Elev of WL (ft)	Change (ft)
1/22/1997	116.50	4052.50	-2.38
1/28/1998	111.70	4057.30	4.80
2/4/1999	111.50	4057.50	0.20
2/2/2000	111.60	4057.40	-0.10
3/2/2001	111.50	4057.50	0.10
12/18/2001	112.20	4056.80	-0.70
3/26/2003	111.60	4057.40	0.60
12/19/2003	112.20	4056.80	-0.60
1/21/2005	112.70	4056.30	-0.50
12/22/2005	112.70	4056.30	0.00

**All Historic Measurements**



**Well Name:** WINGER, M. **Owner:**  
**Permit #:** 22674 - FP - **Location #:** SC00304704B **USGS Site ID:**

**Division:** 1 **Water District:** 65 **County:** YUMA  
**Location:** Q160 Q40 Q10 Section Twnshp Range PM Distance from section lines:  
NW 4 3 S 47 W S **From N/S line:** **From E/W line:**

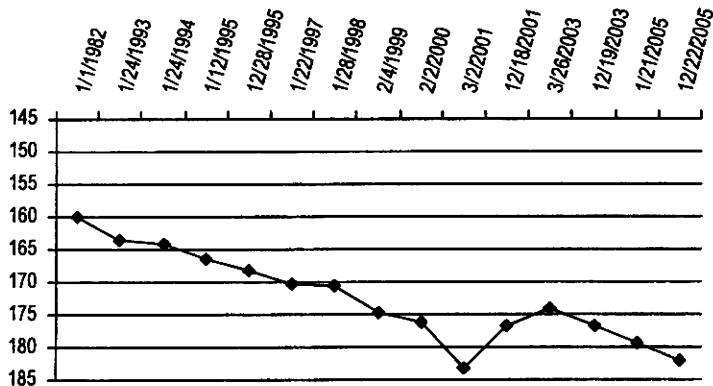
**UTM Coordinates (NAD83):** Northing (UTM y): 4411204.3 Easting (UTM x): 701424.9 Spotted from quarters  
**Latitude/Longitude (decimal degrees):** 39.826978 -102.646331

**Surface Elevation (ft):** **Water Level Change**  
**Well depth (ft):** 237 **1 year:**  
**Aquifer(s):** **5 year:** -6.10  
**10 year:**

**Measurements from last 10 years**

Date	Depth to WL (ft)	Elev of WL (ft)	Change (ft)
1/22/1997	170.30		-2.08
1/28/1998	170.60		-0.30
2/4/1999	174.70		-4.10
2/2/2000	176.10		-1.40
3/2/2001	183.20		-7.10
12/18/2001	176.80		6.40
3/26/2003	174.10		2.70
12/19/2003	176.90		-2.80
1/21/2005	179.50		-2.60
12/22/2005	182.20		-2.70

**All Historic Measurements**





**NORTHERN HIGH PLAINS  
DISTRICT: CENTRAL YUMA**

**Well Name:** U.S. GOVERNMENT

*Owner:*

**Permit #:** - -

**Location #:** SC00304836CBB1

**USGS Site ID:** 394502102422301

**Division:**

1

**Water District:**

65

**County:** YUMA

**Location:**

Q160 Q40 Q10 Section Twnshp Range PM Distance from section lines:

SW NW NW 36 3 S 48 W S From N/S line: From EW line:

**UTM Coordinates (NAD83):** Northing (UTM y): 4402478.2 Easting (UTM x): 696524.7 Spotted from quarters

**Latitude/Longitude (decimal degrees):** 39.749564 -102.706159

**Surface Elevation (ft):** 4280

**Well depth (ft):** 92

**Aquifer(s):**

**Water Level Change**

**1 year:** -0.30

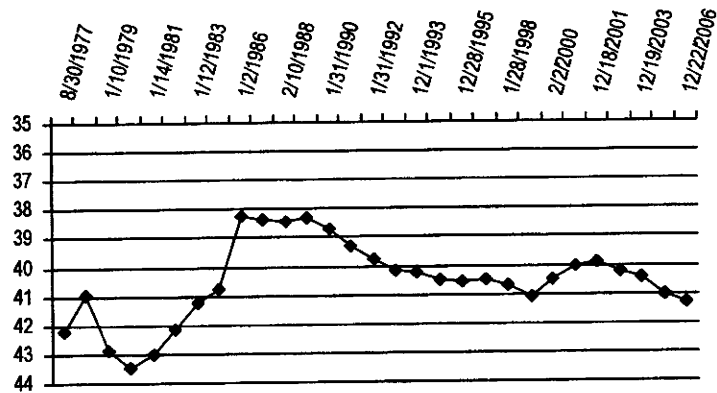
**5 year:**

**10 year:**

**Measurements from last 10 years**

Date	Depth to WL (ft)	Elev of WL (ft)	Change (ft)
1/22/1997	40.50	4239.50	0.04
1/28/1998	40.70	4239.30	-0.20
2/4/1999	41.10	4238.90	-0.40
2/2/2000	40.50	4239.50	0.60
3/2/2001	40.00	4240.00	0.50
12/18/2001	39.90	4240.10	0.10
3/26/2003	40.20	4239.80	-0.30
12/19/2003	40.40	4239.60	-0.20
1/21/2005	41.00	4239.00	-0.60
12/22/2006	41.30	4238.70	-0.30

**All Historic Measurements**



# **Sand Hills Ground Water Management District**

**Northern High Plains  
Designated Ground Water Basin**

**THIS PAGE INTENTIONALLY BLANK**

**NORTHERN HIGH PLAINS  
DISTRICT: SAND HILLS**

**Well Name:** CURE BROTHERS LLC **Owner:**  
**Permit #:** 13813 - F - **Location #:** SB00304204CDA **USGS Site ID:** 401510102035000

**Division:** 1 **Water District:** 65 **County:** YUMA  
**Location:** Q160 Q40 Q10 Section Twtnshp Range PM Distance from section lines:  
SW SE NE 4 3 N 42 W S **From N/S line:** **From E/W line:**

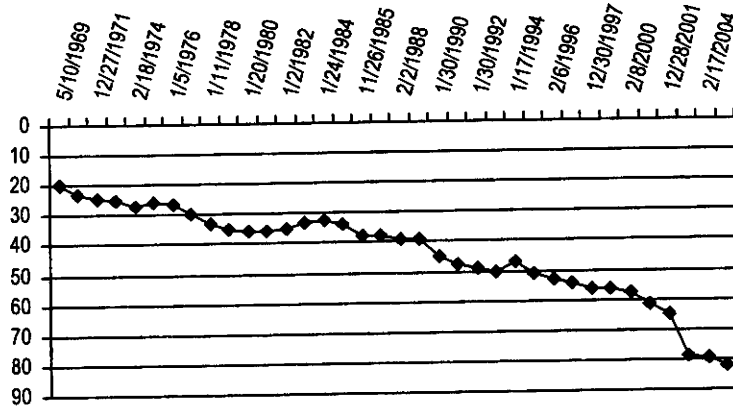
**UTM Coordinates (NAD83):** Northing (UTM y): 4459922.7 **Easting (UTM x):** 749421.5 **Spotted from quarters**  
**Latitude/Longitude (decimal degrees):** 40.252620 -102.067372

**Surface Elevation (ft):** 3595 **Water Level Change**  
**Well depth (ft):** 332 **1 year:** -2.80  
**Aquifer(s):** **5 year:** -24.95  
**10 year:** -31.52

**Measurements from last 10 years**

Date	Depth to WL (ft)	Elev of WL (ft)	Change (ft)
2/6/1996	52.70	3542.30	-2.02
12/29/1996	54.19	3540.81	-1.49
12/30/1997	56.30	3538.70	-2.11
2/6/1999	56.50	3538.50	-0.20
2/8/2000	57.25	3537.75	-0.75
2/2/2001	61.50	3533.50	-4.25
12/28/2001	64.60	3530.40	-3.10
3/23/2003	79.00	3516.00	-14.40
2/17/2004	79.40	3515.60	-0.40
1/20/2005	82.20	3512.80	-2.80

**All Historic Measurements**



**Well Name:** CURE BROTHERS **Owner:**  
**Permit #:** 13814 - F - **Location #:** SB00304209CDB **USGS Site ID:** 401420102041000

**Division:** 1 **Water District:** 65 **County:** YUMA  
**Location:** Q160 Q40 Q10 Section Twtnshp Range PM Distance from section lines:  
SW SE NW 9 3 N 42 W S **From N/S line:** **From E/W line:**

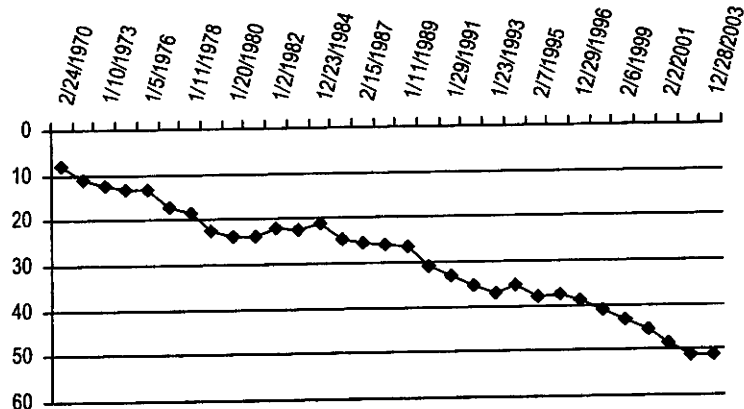
**UTM Coordinates (NAD83):** Northing (UTM y): 4458299.7 **Easting (UTM x):** 749259.7 **Spotted from quarters**  
**Latitude/Longitude (decimal degrees):** 40.238065 -102.069902

**Surface Elevation (ft):** 3595 **Water Level Change**  
**Well depth (ft):** 330 **1 year:**  
**Aquifer(s):** OGALLALA **5 year:**  
**10 year:** -14.15

**Measurements from last 10 years**

Date	Depth to WL (ft)	Elev of WL (ft)	Change (ft)
2/6/1996	37.70	3557.30	0.08
12/29/1996	38.89	3556.11	-1.19
12/30/1997	41.00	3554.00	-2.11
2/6/1999	43.45	3551.55	-2.45
2/8/2000	45.25	3549.75	-1.80
2/2/2001	48.70	3546.30	-3.45
12/28/2001	51.30	3543.70	-2.60
12/28/2003	51.30	3543.70	0.00

**All Historic Measurements**



**NORTHERN HIGH PLAINS  
DISTRICT: SAND HILLS**

**Well Name:** CURE BROTHERS *Owner:*  
**Permit #:** 15285 - F **Location #:** SB00304217ADB **USGS Site ID:** 401350102045500  
**Division:** 1 **Water District:** 65 **County:** YUMA  
**Location:** Q160 Q40 Q10 Section Twtnshp Range PM Distance from section lines:  
 NE SE NW 17 3 N 42 W S *From N/S line:* *From E/W line:*  
**UTM Coordinates (NAD83):** Northing (UTM y): 4457468.6 Easting (UTM x): 748473.8 *Spotted from quarters*  
**Latitude/Longitude (decimal degrees):** 40.230821 -102.079451

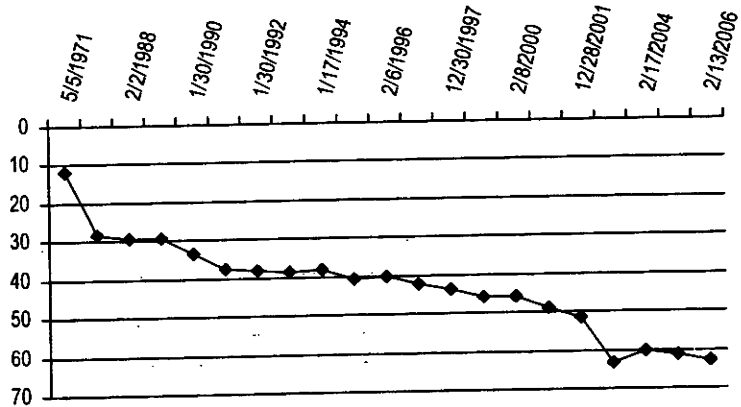
**Surface Elevation (ft):** 3600  
**Well depth (ft):** 300  
**Aquifer(s):**

**Water Level Change**  
**1 year:** -1.30  
**5 year:**  
**10 year:**

**Measurements from last 10 years**

Date	Depth to WL (ft)	Elev of WL (ft)	Change (ft)
2/6/1996	40.20	3559.80	0.40
12/29/1996	42.29	3557.71	-2.09
12/30/1997	43.90	3556.10	-1.61
2/6/1999	45.60	3554.40	-1.70
2/8/2000	45.60	3554.40	0.00
2/2/2001	48.90	3551.10	-3.30
12/28/2001	51.50	3548.50	-2.60
3/23/2003	63.40	3536.60	-11.90
2/17/2004	60.20	3539.80	3.20
1/20/2005	61.30	3538.70	-1.10
2/13/2006	62.60	3537.40	-1.30

**All Historic Measurements**



**Well Name:** CURE BROTHERS *Owner:*  
**Permit #:** 14121 - FP **Location #:** SB00304222CCC **USGS Site ID:**  
**Division:** 1 **Water District:** 65 **County:** YUMA  
**Location:** Q160 Q40 Q10 Section Twtnshp Range PM Distance from section lines:  
 SW SW SW 22 3 N 42 W S *From N/S line:* *From E/W line:*  
**UTM Coordinates (NAD83):** Northing (UTM y): 4454905.6 Easting (UTM x): 750511.2 *Spotted from quarters*  
**Latitude/Longitude (decimal degrees):** 40.207153 -102.056532

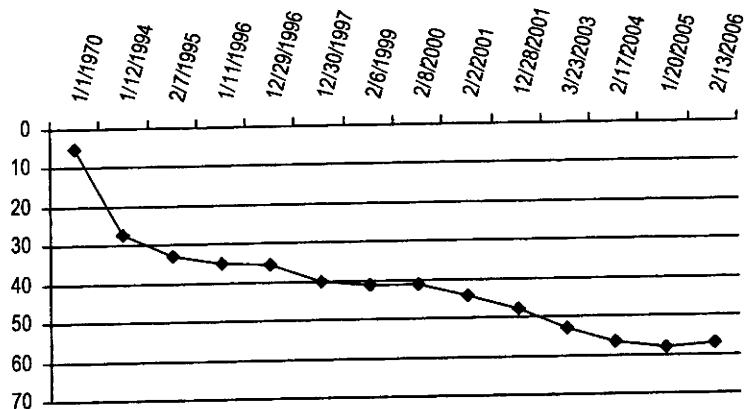
**Surface Elevation (ft):**  
**Well depth (ft):** 262  
**Aquifer(s):**

**Water Level Change**  
**1 year:** 0.70  
**5 year:**  
**10 year:**

**Measurements from last 10 years**

Date	Depth to WL (ft)	Elev of WL (ft)	Change (ft)
1/11/1996	34.78		-1.78
12/29/1996	35.60		-0.82
12/30/1997	40.10		-4.50
2/6/1999	41.40		-1.30
2/8/2000	41.10		0.30
2/2/2001	44.10		-3.00
12/28/2001	48.00		-3.90
3/23/2003	53.20		-5.20
2/17/2004	56.40		-3.20
1/20/2005	58.00		-1.60
2/13/2006	57.30		0.70

**All Historic Measurements**



**NORTHERN HIGH PLAINS  
DISTRICT: SAND HILLS**

**Well Name:** WILEY, W. **Owner:**  
**Permit #:** 4319 - FPR - **Location #:** SB00304229BAB **USGS Site ID:** 401220102051000

**Division:** 1 **Water District:** 65 **County:** YUMA  
**Location:** Q160 Q40 Q10 Section Twnshp Range PM Distance from section lines:  
 NW NE NW 29 3 N 42 W S **From N/S line:** **From E/W line:**

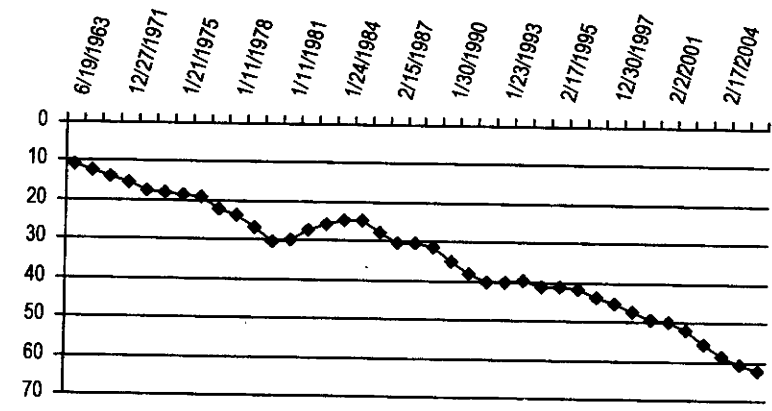
**UTM Coordinates (NAD83):** **Northing (UTM y):** 4454623.1 **Easting (UTM x):** 747749.6 **Spotted from quarters**  
**Latitude/Longitude (decimal degrees):** 40.205431 -102.089050

**Surface Elevation (ft):** 3595  
**Well depth (ft):** 260  
**Aquifer(s):**  
**Water Level Change**  
**1 year:** -1.90  
**5 year:**  
**10 year:**

**Measurements from last 10 years**

Date	Depth to WL (ft)	Elev of WL (ft)	Change (ft)
2/6/1996	41.72	3553.28	-0.42
12/29/1996	43.59	3551.41	-1.87
12/30/1997	45.30	3549.70	-1.71
2/6/1999	47.30	3547.70	-2.00
2/8/2000	49.25	3545.75	-1.95
2/2/2001	50.00	3545.00	-0.75
12/28/2001	52.10	3542.90	-2.10
3/23/2003	55.80	3539.20	-3.70
2/17/2004	58.70	3536.30	-2.90
1/20/2005	60.60	3534.40	-1.90
2/13/2006	62.50	3532.50	-1.90

**All Historic Measurements**



**Well Name:** U.S. GOVERNMENT **Owner:**  
**Permit #:** - - **Location #:** SB00304231BDD **USGS Site ID:** 401105102061101

**Division:** 1 **Water District:** 65 **County:** YUMA  
**Location:** Q160 Q40 Q10 Section Twnshp Range PM Distance from section lines:  
 NW SE SE 31 3 N 42 W S **From N/S line:** **From E/W line:**

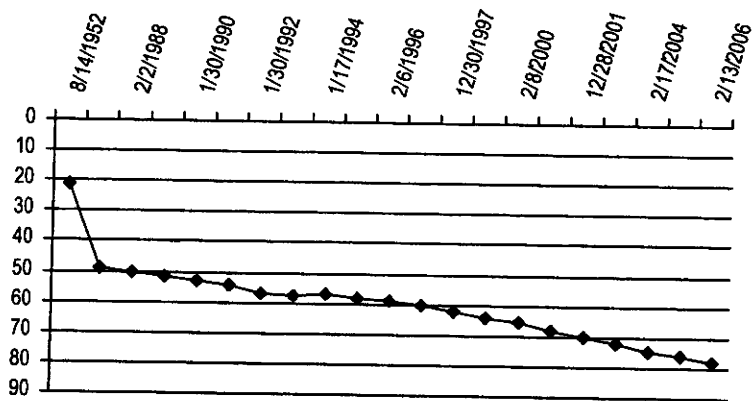
**UTM Coordinates (NAD83):** **Northing (UTM y):** 4452362.0 **Easting (UTM x):** 746395.5 **Spotted from quarters**  
**Latitude/Longitude (decimal degrees):** 40.185485 -102.105806

**Surface Elevation (ft):** 3614  
**Well depth (ft):** 92  
**Aquifer(s):**  
**Water Level Change**  
**1 year:** -1.60  
**5 year:**  
**10 year:**

**Measurements from last 10 years**

Date	Depth to WL (ft)	Elev of WL (ft)	Change (ft)
2/6/1996	58.69	3555.31	-0.54
12/29/1996	59.95	3554.05	-1.26
12/30/1997	61.90	3552.10	-1.95
2/6/1999	64.00	3550.00	-2.10
2/8/2000	65.40	3548.60	-1.40
3/3/2001	68.00	3546.00	-2.60
12/28/2001	70.30	3543.70	-2.30
3/23/2003	72.40	3541.60	-2.10
2/17/2004	74.70	3539.30	-2.30
1/20/2005	76.30	3537.70	-1.60
2/13/2006	77.90	3536.10	-1.60

**All Historic Measurements**



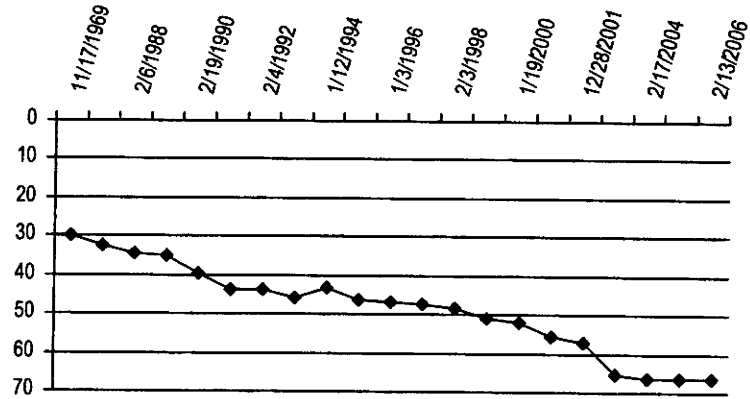
**NORTHERN HIGH PLAINS  
DISTRICT: SAND HILLS**

**Well Name:** CURE **Owner:**  
**Permit #:** 13522 - F - **Location #:** SB00304313ACC **USGS Site ID:** 401350102072500  
**Division:** 1 **Water District:** 65 **County:** YUMA  
**Location:** Q160 Q40 Q10 Section Twnshp Range PM Distance from section lines:  
 NE SW SW 13 3 N 43 W S **From N/S line:** **From E/W line:**  
**UTM Coordinates (NAD83):** **Northing (UTM y):** 4457140.6 **Easting (UTM x):** 744867.1 **Spotted from quarters**  
**Latitude/Longitude (decimal degrees):** 40.228931 -102.121918  
**Surface Elevation (ft):** 3630  
**Well depth (ft):** 316 **Water Level Change**  
**Aquifer(s):** OGALLALA **1 year:** 0.00  
**5 year:**  
**10 year:**

**Measurements from last 10 years**

Date	Depth to WL (ft)	Elev of WL (ft)	Change (ft)
1/3/1996	46.75	3583.25	-0.37
12/29/1996	47.60	3582.40	-0.85
2/3/1998	48.30	3581.70	-0.70
2/6/1999	51.00	3579.00	-2.70
1/19/2000	51.90	3578.10	-0.90
2/12/2001	55.60	3574.40	-3.70
12/28/2001	57.30	3572.70	-1.70
2/23/2003	65.40	3564.60	-8.10
2/17/2004	66.50	3563.50	-1.10
1/20/2005	66.40	3563.60	0.10
2/13/2006	66.40	3563.60	0.00

**All Historic Measurements**

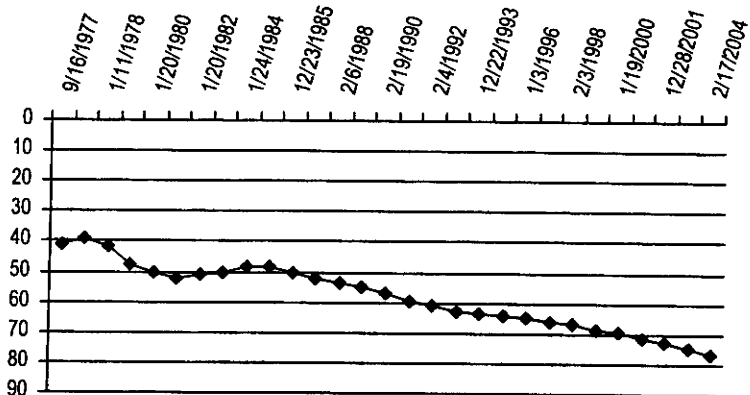


**Well Name:** U.S. GOVERNMENT **Owner:**  
**Permit #:** - - **Location #:** SB00304318AAC1 **USGS Site ID:** 401356102124401  
**Division:** 1 **Water District:** 65 **County:** YUMA  
**Location:** Q160 Q40 Q10 Section Twnshp Range PM Distance from section lines:  
 NE NE SW 18 3 N 43 W S **From N/S line:** **From E/W line:**  
**UTM Coordinates (NAD83):** **Northing (UTM y):** 4457210.0 **Easting (UTM x):** 737231.5 **Spotted from quarters**  
**Latitude/Longitude (decimal degrees):** 40.231751 -102.211536  
**Surface Elevation (ft):** 3705  
**Well depth (ft):** 87 **Water Level Change**  
**Aquifer(s):** **1 year:** -1.90  
**5 year:** -8.50  
**10 year:**

**Measurements from last 10 years**

Date	Depth to WL (ft)	Elev of WL (ft)	Change (ft)
1/3/1996	64.92	3640.08	-0.42
12/29/1996	66.00	3639.00	-1.08
2/3/1998	66.80	3638.20	-0.80
2/6/1999	68.50	3636.50	-1.70
1/19/2000	69.50	3635.50	-1.00
2/12/2001	71.50	3633.50	-2.00
12/28/2001	73.00	3632.00	-1.50
2/23/2003	75.10	3629.90	-2.10
2/17/2004	77.00	3628.00	-1.90

**All Historic Measurements**



**NORTHERN HIGH PLAINS  
DISTRICT: SAND HILLS**

**Well Name:** CURE BROTHERS **Owner:**  
**Permit #:** 13511 - F - **Location #:** SB00304324CBD **USGS Site ID:** 401230102075000

**Division:** 1 **Water District:** 65 **County:** YUMA  
**Location:** Q160 Q40 Q10 Section **Twnshp** Range PM Distance from section lines:  
 SW NW SE 24 3 N 43 W S **From N/S line:** **From E/W line:**

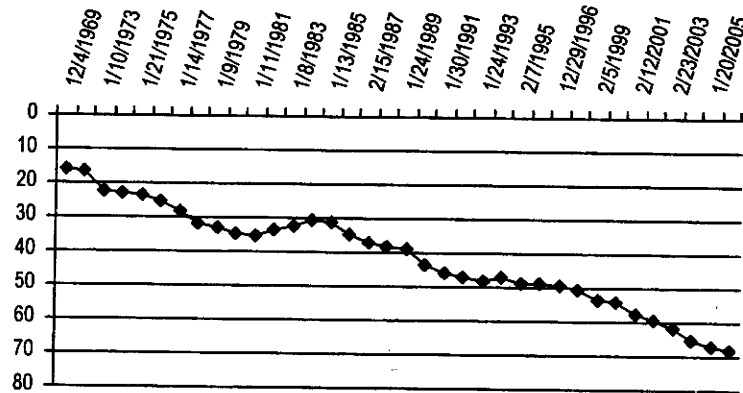
**UTM Coordinates (NAD83):** **Northing (UTM y):** 4455097.5 **Easting (UTM x):** 744315.1 **Spotted from quarters**  
**Latitude/Longitude (decimal degrees):** 40.210708 -102.129175

**Surface Elevation (ft):** 3635 **Water Level Change**  
**Well depth (ft):** 310 **1 year:** -0.80  
**Aquifer(s):** **5 year:**  
**10 year:**

**Measurements from last 10 years**

Date	Depth to WL (ft)	Elev of WL (ft)	Change (ft)
1/3/1996	48.99	3586.01	-0.21
12/29/1996	49.36	3585.64	-0.37
2/3/1998	50.80	3584.20	-1.44
2/5/1999	53.30	3581.70	-2.50
1/19/2000	54.20	3580.80	-0.90
2/12/2001	57.70	3577.30	-3.50
12/28/2001	59.40	3575.60	-1.70
2/23/2003	62.00	3573.00	-2.60
2/17/2004	65.50	3569.50	-3.50
1/20/2005	67.20	3567.80	-1.70
2/13/2006	68.00	3567.00	-0.80

**All Historic Measurements**



**Well Name:** DOKE **Owner:**  
**Permit #:** 15042 - F - **Location #:** SB00304326DBA **USGS Site ID:** 401150102082500

**Division:** 1 **Water District:** 65 **County:** YUMA  
**Location:** Q160 Q40 Q10 Section **Twnshp** Range PM Distance from section lines:  
 SE NW NE 26 3 N 43 W S **From N/S line:** **From E/W line:**

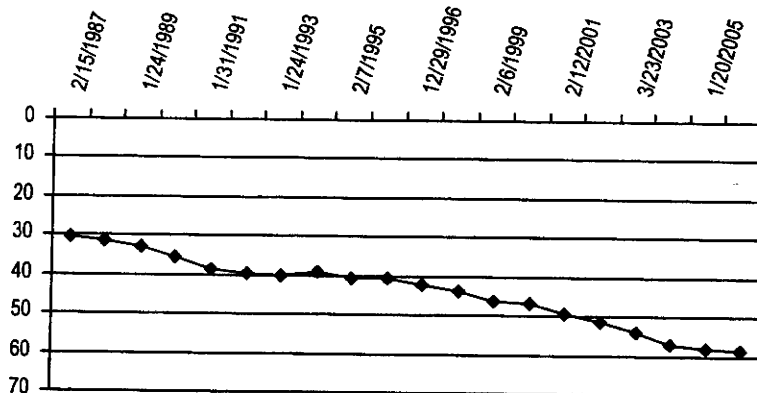
**UTM Coordinates (NAD83):** **Northing (UTM y):** 4453652.5 **Easting (UTM x):** 743539.3 **Spotted from quarters**  
**Latitude/Longitude (decimal degrees):** 40.197931 -102.138827

**Surface Elevation (ft):** 3640 **Water Level Change**  
**Well depth (ft):** 268 **1 year:** -0.30  
**Aquifer(s):** **5 year:**  
**10 year:**

**Measurements from last 10 years**

Date	Depth to WL (ft)	Elev of WL (ft)	Change (ft)
1/3/1996	40.84	3599.16	0.00
12/29/1996	42.29	3597.71	-1.45
2/3/1998	43.50	3596.50	-1.21
2/6/1999	46.10	3593.90	-2.60
1/19/2000	46.90	3593.10	-0.80
2/12/2001	49.50	3590.50	-2.60
12/28/2001	51.60	3588.40	-2.10
3/23/2003	54.20	3585.80	-2.60
2/17/2004	56.90	3583.10	-2.70
1/20/2005	58.30	3581.70	-1.40
2/13/2006	58.60	3581.40	-0.30

**All Historic Measurements**





**NORTHERN HIGH PLAINS  
DISTRICT: SAND HILLS**

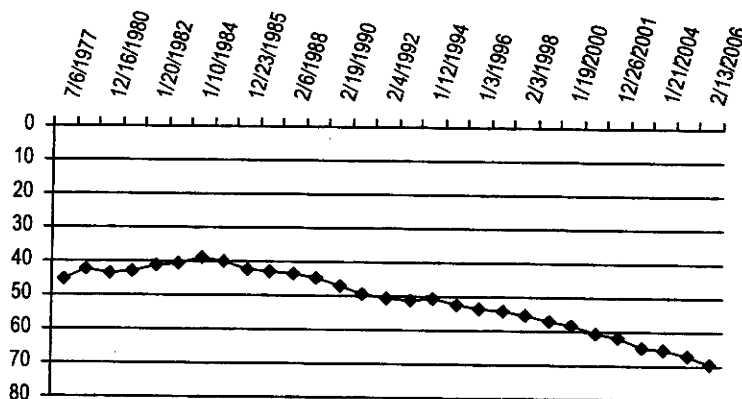
**Well Name:** DOKE, WILLIAM **Owner:**  
**Permit #:** 21000 - F - **Location #:** SB00304332AAB1 **USGS Site ID:** 401128102113801  
**Division:** 1 **Water District:** 65 **County:** YUMA  
**Location:** Q160 Q40 Q10 Section Twnshp Range PM Distance from section lines:  
 NE NE NW 32 3 N 43 W S **From N/S line:** **From E/W line:**  
**UTM Coordinates (NAD83):** Northing (UTM y): 4452644.4 Easting (UTM x): 738926.0 Spotted from quarters  
**Latitude/Longitude (decimal degrees):** 40.190186 -102.193338  
**Surface Elevation (ft):** 3680  
**Well depth (ft):** 326  
**Aquifer(s):**

**Water Level Change**  
**1 year:** -2.40  
**5 year:**  
**10 year:**

**Measurements from last 10 years**

Date	Depth to WL (ft)	Elev of WL (ft)	Change (ft)
1/3/1996	53.62	3626.38	-1.17
12/29/1996	54.25	3625.75	-0.63
2/3/1998	55.30	3624.70	-1.05
2/6/1999	57.25	3622.75	-1.95
1/19/2000	58.00	3622.00	-0.75
2/12/2001	60.50	3619.50	-2.50
12/26/2001	61.60	3618.40	-1.10
3/23/2003	64.80	3615.20	-3.20
1/21/2004	65.10	3614.90	-0.30
1/20/2005	67.30	3612.70	-2.20
2/13/2006	69.70	3610.30	-2.40

**All Historic Measurements**



**Well Name:** BLEDSOE **Owner:**  
**Permit #:** - - **Location #:** SB00304426B **USGS Site ID:**  
**Division:** 1 **Water District:** 65 **County:** YUMA  
**Location:** Q160 Q40 Q10 Section Twnshp Range PM Distance from section lines:  
 NW 26 3 N 44 W S **From N/S line:** **From E/W line:**  
**UTM Coordinates (NAD83):** Northing (UTM y): 4453774.4 Easting (UTM x): 733178.7 Spotted from quarters  
**Latitude/Longitude (decimal degrees):** 40.201972 -102.260369

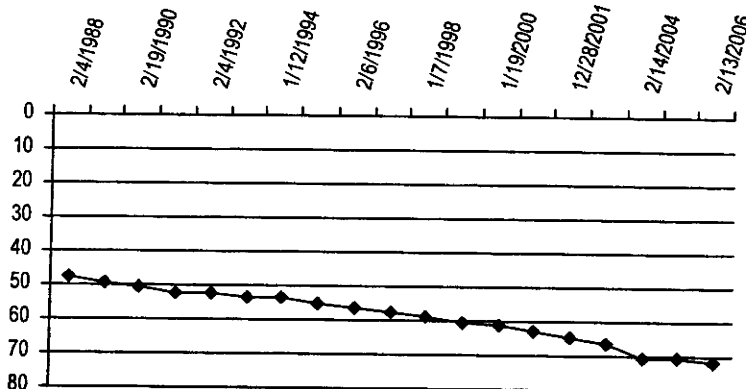
**Surface Elevation (ft):**  
**Well depth (ft):**  
**Aquifer(s):**

**Water Level Change**  
**1 year:** -0.80  
**5 year:**  
**10 year:**

**Measurements from last 10 years**

Date	Depth to WL (ft)	Elev of WL (ft)	Change (ft)
2/6/1996	56.40		-1.20
12/29/1996	57.80		-1.40
1/7/1998	58.70		-0.90
1/29/1999	60.30		-1.60
1/19/2000	61.40		-1.10
2/21/2001	63.20		-1.80
12/28/2001	64.70		-1.50
3/24/2003	66.60		-1.90
2/14/2004	70.80		-4.20
1/6/2005	70.80		0.00
2/13/2006	71.60		-0.80

**All Historic Measurements**



**NORTHERN HIGH PLAINS  
DISTRICT: SAND HILLS**

**Well Name:** HEMPHILL **Owner:**  
**Permit #:** 12608 - F - **Location #:** SB00304501BCB **USGS Site ID:** 401540102212000

**Division:** 1 **Water District:** 65 **County:** YUMA  
**Location:** Q160 Q40 Q10 Section Twnshp Range PM Distance from section lines:  
 NW SW NW 1 3 N 45 W S **From N/S line:** **From E/W line:**

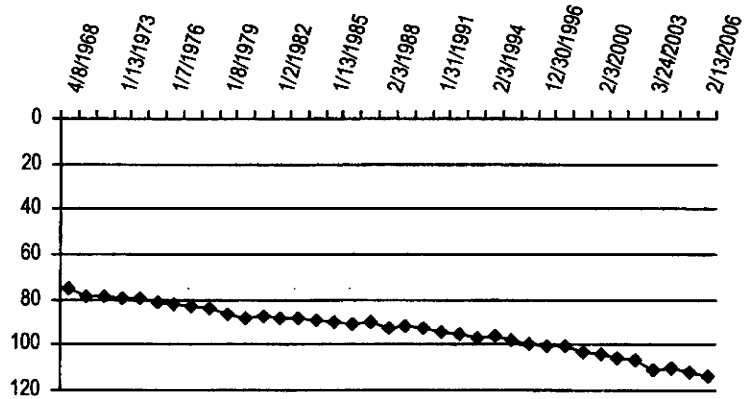
**UTM Coordinates (NAD83):** **Northing (UTM y):** 4459929.5 **Easting (UTM x):** 724696.5 **Spotted from quarters**  
**Latitude/Longitude (decimal degrees):** 40.259681 -102.357770

**Surface Elevation (ft):** 3801 **Water Level Change**  
**Well depth (ft):** 372 **1 year:** -1.30  
**Aquifer(s):** **5 year:**  
**10 year:**

**Measurements from last 10 years**

Date	Depth to WL (ft)	Elev of WL (ft)	Change (ft)
1/11/1996	99.70	3701.30	-1.55
12/30/1996	100.99	3700.01	-1.29
1/7/1998	101.00	3700.00	-0.01
2/6/1999	103.00	3698.00	-2.00
2/3/2000	104.50	3696.50	-1.50
2/20/2001	105.90	3695.10	-1.40
12/28/2001	106.90	3694.10	-1.00
3/24/2003	111.20	3689.80	-4.30
2/18/2004	110.70	3690.30	0.50
1/25/2005	112.40	3688.60	-1.70
2/13/2006	113.70	3687.30	-1.30

**All Historic Measurements**



**Well Name:** COUNTRY ACRES **Owner:**  
**Permit #:** 12601 - F - **Location #:** SB00304502CCA **USGS Site ID:** 401510102222000

**Division:** 1 **Water District:** 65 **County:** YUMA  
**Location:** Q160 Q40 Q10 Section Twnshp Range PM Distance from section lines:  
 SW SW NE 2 3 N 45 W S **From N/S line:** **From E/W line:**

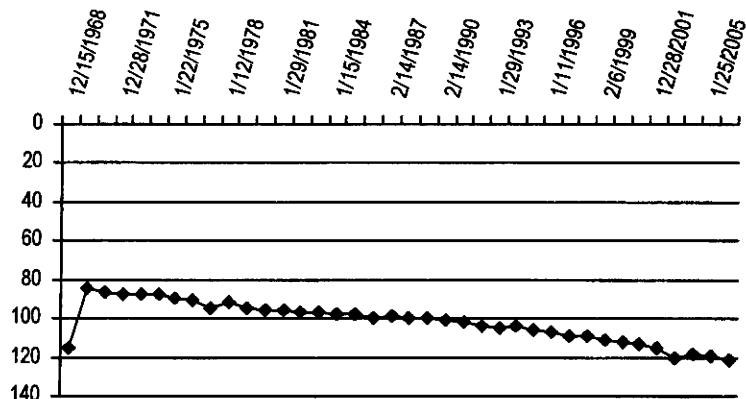
**UTM Coordinates (NAD83):** **Northing (UTM y):** 4459096.9 **Easting (UTM x):** 723320.0 **Spotted from quarters**  
**Latitude/Longitude (decimal degrees):** 40.252557 -102.374230

**Surface Elevation (ft):** 3815 **Water Level Change**  
**Well depth (ft):** 345 **1 year:** -2.00  
**Aquifer(s):** **5 year:**  
**10 year:**

**Measurements from last 10 years**

Date	Depth to WL (ft)	Elev of WL (ft)	Change (ft)
1/11/1996	107.34	3707.66	-1.74
12/30/1996	108.70	3706.30	-1.36
1/7/1998	109.50	3705.50	-0.80
2/6/1999	111.10	3703.90	-1.60
2/3/2000	112.20	3702.80	-1.10
2/20/2001	113.60	3701.40	-1.40
12/28/2001	115.00	3700.00	-1.40
3/24/2003	120.50	3694.50	-5.50
2/18/2004	118.10	3696.90	2.40
1/25/2005	119.10	3695.90	-1.00
2/13/2006	121.10	3693.90	-2.00

**All Historic Measurements**



**NORTHERN HIGH PLAINS  
DISTRICT: SAND HILLS**

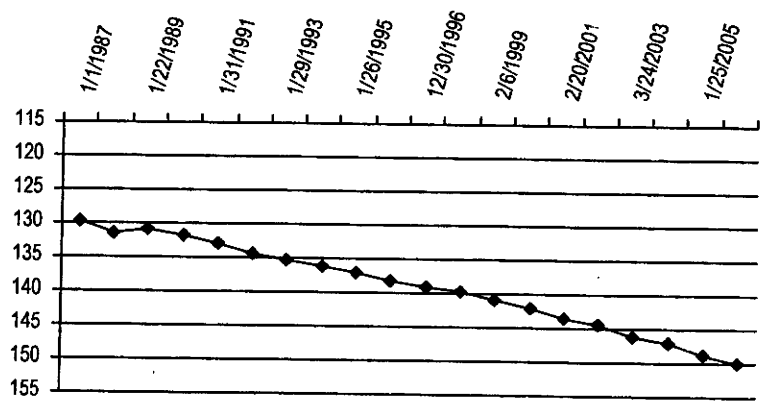
**Well Name:** KITZMILLER **Owner:**  
**Permit #:** - - **Location #:** SB00304504 **USGS Site ID:**  
**Division:** 1 **Water District:** 65 **County:** YUMA  
**Location:** Q160 Q40 Q10 Section **Twnshp** Range **PM** **Distance from section lines:**  
4 3 N 45 W S **From N/S line:** **From E/W line:**  
**UTM Coordinates (NAD83):** **Northing (UTM y):** 4459558.4 **Easting (UTM x):** 720617.5 **Spotted from quarters**  
**Latitude/Longitude (decimal degrees):** 40.257427 -102.405817

**Surface Elevation (ft):**  
**Well depth (ft):** **Water Level Change**  
**Aquifer(s):** **1 year:** -1.40  
**5 year:**  
**10 year:**

**Measurements from last 10 years**

Date	Depth to WL (ft)	Elev of WL (ft)	Change (ft)
1/11/1996	138.17		-1.24
12/30/1996	139.20		-1.03
1/7/1998	139.70		-0.50
2/6/1999	141.00		-1.30
2/3/2000	142.20		-1.20
2/20/2001	143.50		-1.30
12/28/2001	144.40		-0.90
3/24/2003	146.10		-1.70
2/18/2004	147.10		-1.00
1/25/2005	148.70		-1.60
2/13/2006	150.10		-1.40

**All Historic Measurements**



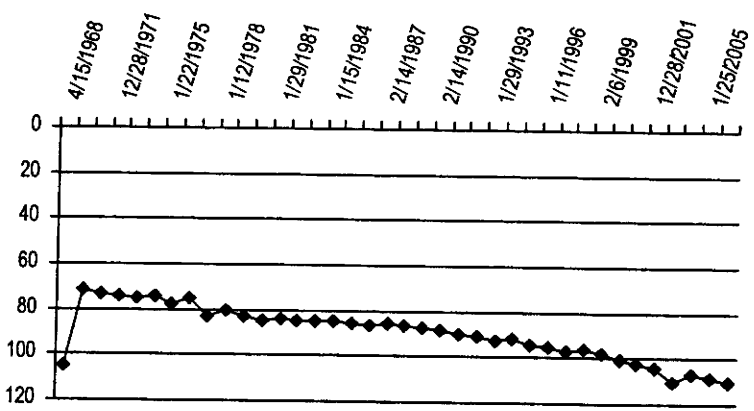
**Well Name:** ROTH **Owner:**  
**Permit #:** 12605 - F - **Location #:** SB00304513BAC **USGS Site ID:** 401400102212000  
**Division:** 1 **Water District:** 65 **County:** YUMA  
**Location:** Q160 Q40 Q10 Section **Twnshp** Range **PM** **Distance from section lines:**  
NW NE SW 13 3 N 45 W S **From N/S line:** **From E/W line:**  
**UTM Coordinates (NAD83):** **Northing (UTM y):** 4456916.9 **Easting (UTM x):** 725182.7 **Spotted from quarters**  
**Latitude/Longitude (decimal degrees):** 40.232438 -102.353116

**Surface Elevation (ft):** 3800 **Water Level Change**  
**Well depth (ft):** 354 **1 year:** -1.40  
**Aquifer(s):** **5 year:**  
**10 year:**

**Measurements from last 10 years**

Date	Depth to WL (ft)	Elev of WL (ft)	Change (ft)
1/11/1996	95.38	3704.62	-1.40
12/30/1996	96.80	3703.20	-1.42
1/7/1998	96.50	3703.50	0.30
2/6/1999	98.20	3701.80	-1.70
2/2/2000	100.20	3699.80	-2.00
2/20/2001	102.10	3697.90	-1.90
12/28/2001	103.90	3696.10	-1.80
3/24/2003	109.90	3690.10	-6.00
2/18/2004	106.80	3693.20	3.10
1/25/2005	108.60	3691.40	-1.80
2/13/2006	110.00	3690.00	-1.40

**All Historic Measurements**



**NORTHERN HIGH PLAINS  
DISTRICT: SAND HILLS**

**Well Name:** U.S. GOVERNMENT **Owner:**  
**Permit #:** - - **Location #:** SB00304530DDD2 **USGS Site ID:** 401140102260302


**Division:** 1 **Water District:** 65 **County:** YUMA  
**Location:** Q160 Q40 Q10 Section Twnshp Range PM Distance from section lines:  
 SE SE SE 30 3 N 45 W S **From N/S line:** **From E/W line:**  
**UTM Coordinates (NAD83):** **Northing (UTM y):** 4452411.3 **Easting (UTM x):** 718309.4 **Spotted from quarters**  
**Latitude/Longitude (decimal degrees):** 40.193705 -102.435360

**Surface Elevation (ft):** 3865 **Water Level Change**  
**Well depth (ft):** 111 **1 year:**  
**Aquifer(s):** **5 year:**  
**10 year:**

**Measurements from last 10 years**

Date	Depth to WL (ft)	Elev of WL (ft)	Change (ft)
2/6/1996	100.61	3764.39	-1.04
12/30/1996	102.05	3762.95	-1.44
1/7/1998	102.70	3762.30	-0.65
1/29/1999	104.10	3760.90	-1.40
2/3/2000	105.20	3759.80	-1.10
2/20/2001	107.00	3758.00	-1.80
12/26/2001	108.10	3756.90	-1.10
3/24/2003	112.10	3752.90	-4.00
1/16/2004	111.50	3753.50	0.60
12/12/2004	113.70	3751.30	-2.20
2/13/2006	113.50	3751.50	0.20

**All Historic Measurements**



**Well Name:** BROPHY, T. **Owner:**  
**Permit #:** 12811 - F - **Location #:** SB00304604CAC **USGS Site ID:** 401520102312000

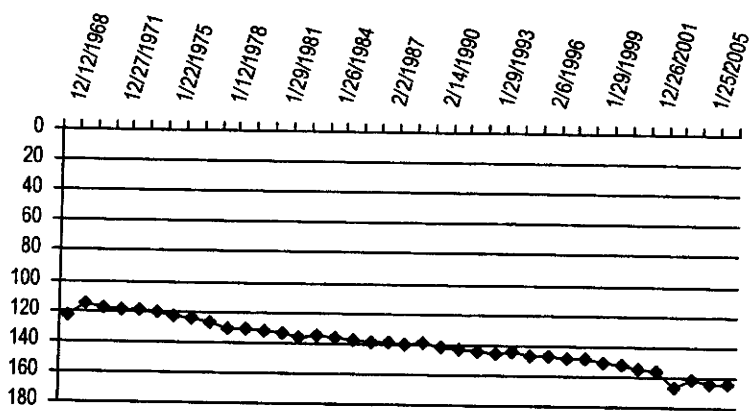
**Division:** 1 **Water District:** 65 **County:** YUMA  
**Location:** Q160 Q40 Q10 Section Twnshp Range PM Distance from section lines:  
 SW NE SW 4 3 N 46 W S **From N/S line:** **From E/W line:**  
**UTM Coordinates (NAD83):** **Northing (UTM y):** 4458978.4 **Easting (UTM x):** 710689.7 **Spotted from quarters**  
**Latitude/Longitude (decimal degrees):** 40.254763 -102.522640

**Surface Elevation (ft):** 3925 **Water Level Change**  
**Well depth (ft):** 335 **1 year:** -3.70  
**Aquifer(s):** **5 year:** -12.10  
**10 year:** -17.97

**Measurements from last 10 years**

Date	Depth to WL (ft)	Elev of WL (ft)	Change (ft)
2/6/1996	147.20	3777.80	-0.47
12/30/1996	147.79	3777.21	-0.59
1/7/1998	148.80	3776.20	-1.01
1/29/1999	150.75	3774.25	-1.95
2/3/2000	152.60	3772.40	-1.85
2/20/2001	154.80	3770.20	-2.20
12/26/2001	156.50	3768.50	-1.70
3/24/2003	167.40	3757.60	-10.90
2/18/2004	161.00	3764.00	6.40
1/25/2005	163.50	3761.50	-2.50
12/21/2005	164.70	3760.30	-1.20

**All Historic Measurements**



**NORTHERN HIGH PLAINS  
DISTRICT: SAND HILLS**

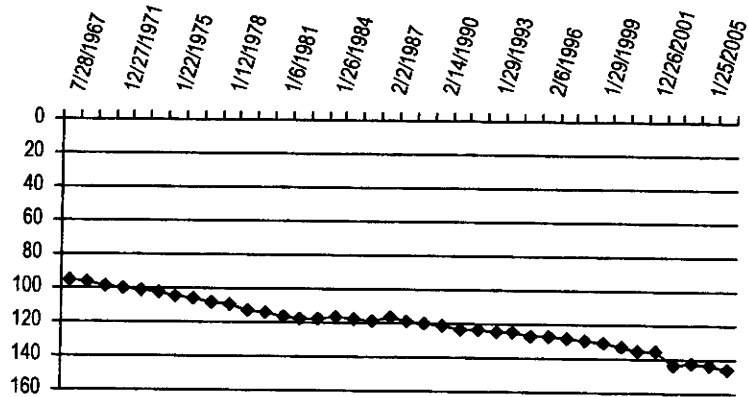
**Well Name:** OESTMAN **Owner:**  
**Permit #:** 11945 - FP - **Location #:** SB00304616DAC **USGS Site ID:** 401330102305000  
**Division:** 1 **Water District:** 65 **County:** YUMA  
**Location:** Q160 Q40 Q10 Section Twnshp Range PM Distance from section lines:  
 SE NE SW 16 3 N 46 W S **From N/S line:** **From E/W line:**  
**UTM Coordinates (NAD83):** **Northing (UTM y):** 4455784.3 **Easting (UTM x):** 711619.0 **Spotted from quarters**  
**Latitude/Longitude (decimal degrees):** 40.225779 -102.512775  
**Surface Elevation (ft):** 3920  
**Well depth (ft):** 370  
**Aquifer(s):**

**Water Level Change**  
**1 year:** -3.80  
**5 year:** -13.90  
**10 year:** -19.76

**Measurements from last 10 years**

Date	Depth to WL (ft)	Elev of WL (ft)	Change (ft)
2/6/1996	127.42	3792.58	-0.78
12/30/1996	128.10	3791.90	-0.68
1/7/1998	129.50	3790.50	-1.40
1/29/1999	130.80	3789.20	-1.30
2/3/2000	132.50	3787.50	-1.70
2/20/2001	134.80	3785.20	-2.30
12/26/2001	135.60	3784.40	-0.80
3/24/2003	143.60	3776.40	-8.00
2/18/2004	142.60	3777.40	1.00
1/25/2005	143.00	3777.00	-0.40
12/21/2005	146.40	3773.60	-3.40

**All Historic Measurements**




**Well Name:** WARD, A. & SON **Owner:**  
**Permit #:** 10603 - F - **Location #:** SB00304617CBD **USGS Site ID:** 401330102324000  
**Division:** 1 **Water District:** 65 **County:** YUMA  
**Location:** Q160 Q40 Q10 Section Twnshp Range PM Distance from section lines:  
 SW NW SE 17 3 N 46 W S **From N/S line:** **From E/W line:**  
**UTM Coordinates (NAD83):** **Northing (UTM y):** 4455668.8 **Easting (UTM x):** 709002.9 **Spotted from quarters**  
**Latitude/Longitude (decimal degrees):** 40.225396 -102.543534  
**Surface Elevation (ft):** 3935  
**Well depth (ft):** 372  
**Aquifer(s):**

**Water Level Change**  
**1 year:** -5.70  
**5 year:** -13.40  
**10 year:** -19.07

**Measurements from last 10 years**

Date	Depth to WL (ft)	Elev of WL (ft)	Change (ft)
2/6/1996	136.40	3798.60	-0.67
12/30/1996	137.10	3797.90	-0.70
1/7/1998	137.90	3797.10	-0.80
1/29/1999	139.80	3795.20	-1.90
2/3/2000	141.40	3793.60	-1.60
2/20/2001	143.80	3791.20	-2.40
12/20/2001	143.80	3791.20	0.00
3/24/2003	147.50	3787.50	-3.70
2/18/2004	149.10	3785.90	-1.60
1/25/2005	152.10	3782.90	-3.00
12/21/2005	154.80	3780.20	-2.70

**All Historic Measurements**



**NORTHERN HIGH PLAINS  
DISTRICT: SAND HILLS**

**Well Name:** NEWBANKS, J. **Owner:**  
**Permit #:** 14047 - F - **Location #:** SB00304623BDC **USGS Site ID:** 401300102290000

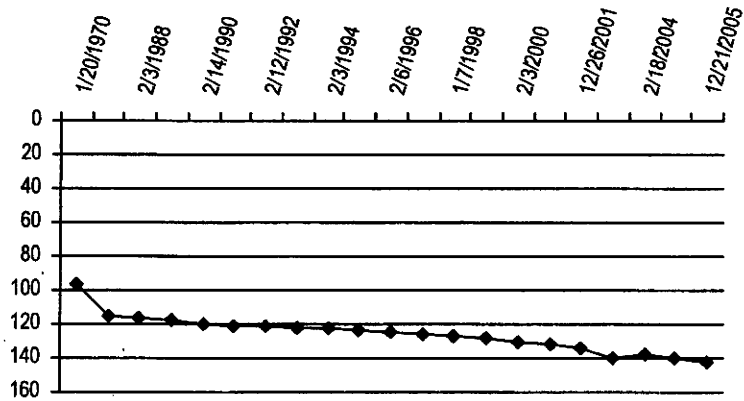
**Division:** 1 **Water District:** 65 **County:** YUMA  
**Location:** Q160 Q40 Q10 Section Twnshp Range PM Distance from section lines:  
 NW SE SW 23 3 N 46 W S From N/S line: From E/W line:  
**UTM Coordinates (NAD83):** Northing (UTM y): 4454667.8 Easting (UTM x): 714069.8 Spotted from quarters  
**Latitude/Longitude (decimal degrees):** 40.215108 -102.484368

**Surface Elevation (ft):** 3905 **Water Level Change**  
**Well depth (ft):** 368 **1 year:** -4.80  
**Aquifer(s):** **5 year:** -12.30  
**10 year:** -18.45

**Measurements from last 10 years**

Date	Depth to WL (ft)	Elev of WL (ft)	Change (ft)
2/6/1996	125.14	3779.86	-1.09
12/30/1996	126.00	3779.00	-0.86
1/7/1998	127.40	3777.60	-1.40
1/29/1999	128.75	3776.25	-1.35
2/3/2000	130.20	3774.80	-1.45
2/20/2001	132.00	3773.00	-1.80
12/26/2001	133.60	3771.40	-1.60
3/24/2003	139.50	3765.50	-5.90
2/18/2004	137.70	3767.30	1.80
1/25/2005	139.80	3765.20	-2.10
12/21/2005	142.50	3762.50	-2.70

**All Historic Measurements**



**Well Name:** SPRAGUE, LEO **Owner:**  
**Permit #:** 13214 - F - **Location #:** SB00404217DAC **USGS Site ID:** 401840102050000

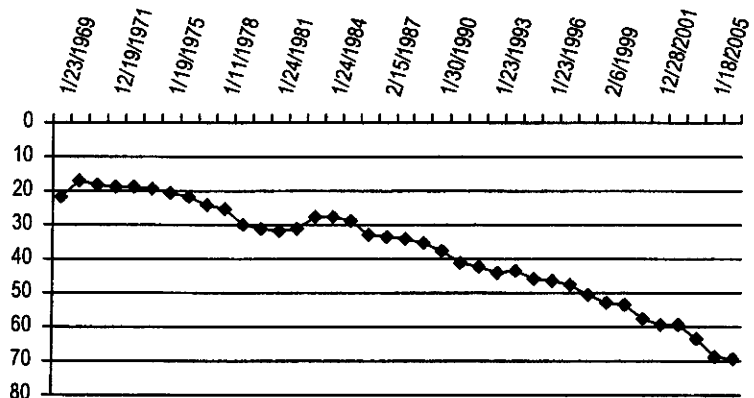
**Division:** 1 **Water District:** 65 **County:** YUMA  
**Location:** Q160 Q40 Q10 Section Twnshp Range PM Distance from section lines:  
 SE NE SW 17 4 N 42 W S From N/S line: From E/W line:  
**UTM Coordinates (NAD83):** Northing (UTM y): 4466524.4 Easting (UTM x): 748185.8 Spotted from quarters  
**Latitude/Longitude (decimal degrees):** 40.312387 -102.079326

**Surface Elevation (ft):** 3600 **Water Level Change**  
**Well depth (ft):** 385 **1 year:** -0.30  
**Aquifer(s):** **5 year:**  
**10 year:**

**Measurements from last 10 years**

Date	Depth to WL (ft)	Elev of WL (ft)	Change (ft)
1/23/1996	46.58	3553.42	-0.71
12/29/1996	47.65	3552.35	-1.07
12/30/1997	50.80	3549.20	-3.15
2/6/1999	52.65	3547.35	-1.85
1/28/2000	53.65	3546.35	-1.00
2/1/2001	57.50	3542.50	-3.85
12/28/2001	59.60	3540.40	-2.10
12/28/2002	59.60	3540.40	0.00
1/14/2003	63.40	3536.60	-3.80
1/18/2005	69.10	3530.90	-5.70
2/1/2006	69.40	3530.60	-0.30

**All Historic Measurements**



**NORTHERN HIGH PLAINS  
DISTRICT: SAND HILLS**

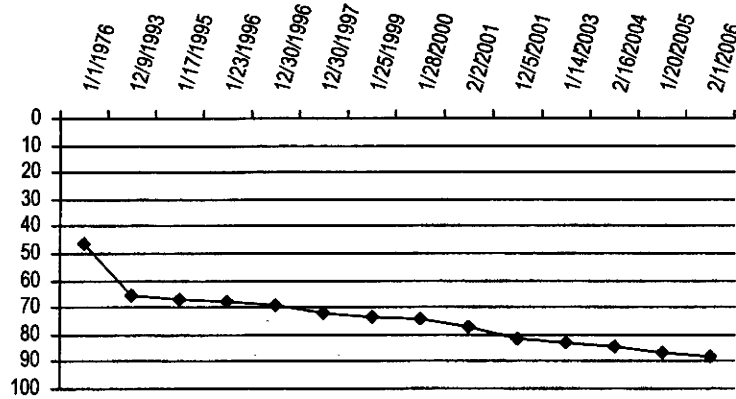
**Well Name:** DODGE FARMS **Owner:**  
**Permit #:** 19292 - FP - **Location #:** SB00404301 **USGS Site ID:**  
**Division:** 1 **Water District:** 65 **County:** YUMA  
**Location:** Q160 Q40 Q10 Section Twship Range PM Distance from section lines:  
 1 4 N 43 W S From N/S line: From E/W line:  
**UTM Coordinates (NAD83):** Northing (UTM y): 4469975.9 Easting (UTM x): 744378.7 Spotted from quarters  
**Latitude/Longitude (decimal degrees):** 40.344565 -102.122754

**Surface Elevation (ft):** **Water Level Change**  
**Well depth (ft):** 338 **1 year:** -0.90  
**Aquifer(s):** **5 year:**  
**10 year:**

**Measurements from last 10 years**

Date	Depth to WL (ft)	Elev of WL (ft)	Change (ft)
1/23/1996	67.53		-0.73
12/30/1996	68.79		-1.26
12/30/1997	71.80		-3.01
1/25/1999	73.50		-1.70
1/28/2000	74.50		-1.00
2/2/2001	76.90		-2.40
12/5/2001	81.60		-4.70
1/14/2003	83.40		-1.80
2/16/2004	84.60		-1.20
1/20/2005	87.00		-2.40
2/1/2006	87.90		-0.90

**All Historic Measurements**



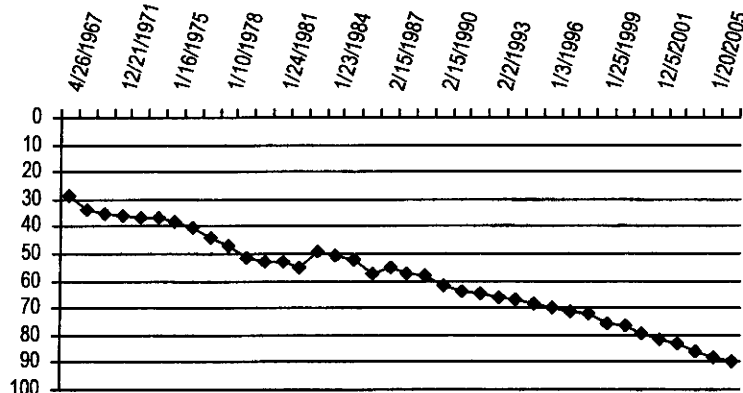
**Well Name:** G L G INC. **Owner:**  
**Permit #:** 11534 - F - **Location #:** SB00404302AAC **USGS Site ID:** 402050102082000  
**Division:** 1 **Water District:** 65 **County:** YUMA  
**Location:** Q160 Q40 Q10 Section Twship Range PM Distance from section lines:  
 NE NE SW 2 4 N 43 W S From N/S line: From E/W line:  
**UTM Coordinates (NAD83):** Northing (UTM y): 4470467.4 Easting (UTM x): 743269.8 Spotted from quarters  
**Latitude/Longitude (decimal degrees):** 40.349312 -102.135608

**Surface Elevation (ft):** 3635 **Water Level Change**  
**Well depth (ft):** 335 **1 year:** -1.50  
**Aquifer(s):** **5 year:**  
**10 year:**

**Measurements from last 10 years**

Date	Depth to WL (ft)	Elev of WL (ft)	Change (ft)
1/3/1996	69.68	3565.32	-1.04
12/28/1996	71.05	3563.95	-1.37
12/30/1997	72.30	3562.70	-1.25
1/25/1999	75.70	3559.30	-3.40
1/28/2000	76.30	3558.70	-0.60
2/1/2001	79.10	3555.90	-2.80
12/5/2001	81.60	3553.40	-2.50
1/14/2003	83.40	3551.60	-1.80
2/16/2004	85.70	3549.30	-2.30
1/20/2005	88.20	3546.80	-2.50
2/1/2006	89.70	3545.30	-1.50

**All Historic Measurements**



**NORTHERN HIGH PLAINS  
DISTRICT: SAND HILLS**

**Well Name:** WISDOM. **Owner:**  
**Permit #:** 5492 - F - **Location #:** SB00404315CCB **USGS Site ID:** 401840102100000

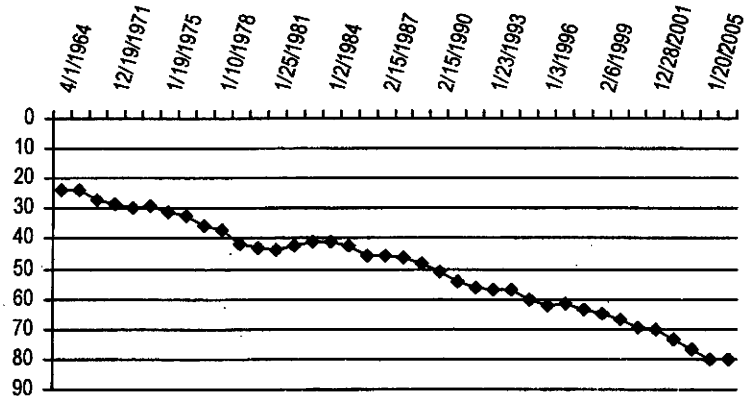
**Division:** 1 **Water District:** 65 **County:** YUMA  
**Location:** Q160 Q40 Q10 Section Twtnshp Range PM Distance from section lines:  
 SW SW NW 15 4 N 43 W S **From N/S line:** **From E/W line:**  
**UTM Coordinates (NAD83):** **Northing (UTM y):** 4466020.3 **Easting (UTM x):** 740591.0 **Spotted from quarters**  
**Latitude/Longitude (decimal degrees):** 40.310072 -102.168787

**Surface Elevation (ft):** 3655 **Water Level Change**  
**Well depth (ft):** 204 **1 year:** 0.20  
**Aquifer(s):** **5 year:**  
**10 year:**

**Measurements from last 10 years**

Date	Depth to WL (ft)	Elev of WL (ft)	Change (ft)
1/3/1996	62.17	3592.83	-1.62
12/28/1996	61.30	3593.70	0.87
12/23/1997	63.40	3591.60	-2.10
2/6/1999	64.60	3590.40	-1.20
1/28/2000	67.10	3587.90	-2.50
2/1/2001	69.80	3585.20	-2.70
12/28/2001	70.00	3585.00	-0.20
1/14/2003	73.20	3581.80	-3.20
2/18/2004	76.60	3578.40	-3.40
1/20/2005	80.30	3574.70	-3.70
2/1/2006	80.10	3574.90	0.20

**All Historic Measurements**



**Well Name:** TATE **Owner:**  
**Permit #:** 14114 - FP - **Location #:** SB00404318CAD **USGS Site ID:** 401845102131000

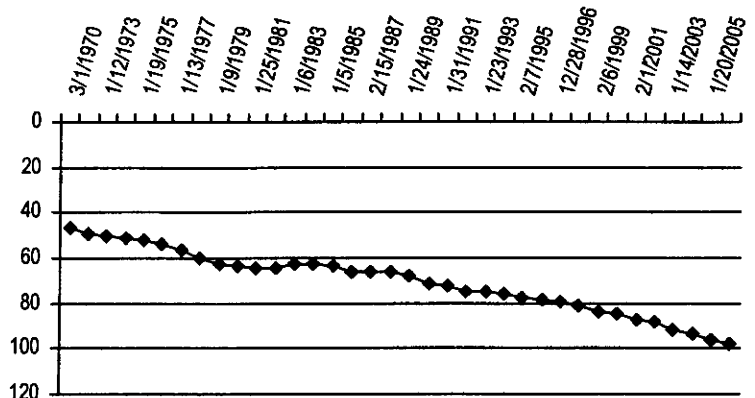
**Division:** 1 **Water District:** 65 **County:** YUMA  
**Location:** Q160 Q40 Q10 Section Twtnshp Range PM Distance from section lines:  
 SW NE SE 18 4 N 43 W S **From N/S line:** **From E/W line:**  
**UTM Coordinates (NAD83):** **Northing (UTM y):** 4466070.7 **Easting (UTM x):** 736405.7 **Spotted from quarters**  
**Latitude/Longitude (decimal degrees):** 40.311720 -102.217964

**Surface Elevation (ft):** 3720 **Water Level Change**  
**Well depth (ft):** 345 **1 year:** -2.20  
**Aquifer(s):** **5 year:**  
**10 year:**

**Measurements from last 10 years**

Date	Depth to WL (ft)	Elev of WL (ft)	Change (ft)
1/3/1996	78.37	3641.63	-0.94
12/28/1996	79.60	3640.40	-1.23
12/30/1997	81.20	3638.80	-1.60
2/6/1999	83.45	3636.55	-2.25
1/28/2000	84.60	3635.40	-1.15
2/1/2001	87.30	3632.70	-2.70
12/28/2001	88.60	3631.40	-1.30
1/14/2003	91.40	3628.60	-2.80
2/18/2004	93.70	3626.30	-2.30
1/20/2005	96.00	3624.00	-2.30
2/1/2006	98.20	3621.80	-2.20

**All Historic Measurements**





**NORTHERN HIGH PLAINS  
DISTRICT: SAND HILLS**

**Well Name:** CURE **Owner:**  
**Permit #:** 16920 - FP - **Location #:** SB00404327ADB **USGS Site ID:** 401730102092000

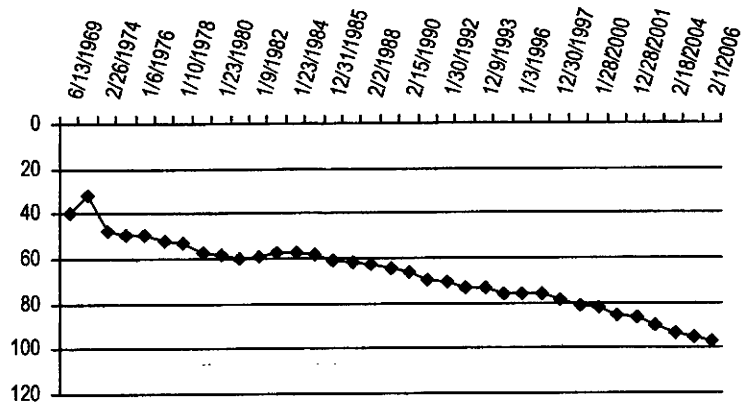
**Division:** 1 **Water District:** 65 **County:** YUMA  
**Location:** Q160 Q40 Q10 Section Twnshp Range PM Distance from section lines:  
 NE SE NW 27 4 N 43 W S From N/S line: From E/W line:  
**UTM Coordinates (NAD83):** Northing (UTM y): 4463657.7 Easting (UTM x): 741885.8 Spotted from quarters  
**Latitude/Longitude (decimal degrees):** 40.288439 -102.154461

**Surface Elevation (ft):** 3660 **Water Level Change**  
**Well depth (ft):** 365 **1 year:** -1.80  
**Aquifer(s):** **5 year:**  
**10 year:**

**Measurements from last 10 years**

Date	Depth to WL (ft)	Elev of WL (ft)	Change (ft)
1/3/1996	75.49	3584.51	0.66
12/28/1996	76.30	3583.70	-0.81
12/30/1997	78.90	3581.10	-2.60
2/7/1999	80.90	3579.10	-2.00
1/28/2000	82.40	3577.60	-1.50
2/1/2001	85.60	3574.40	-3.20
12/28/2001	86.70	3573.30	-1.10
3/21/2003	90.40	3569.60	-3.70
2/18/2004	93.10	3566.90	-2.70
1/20/2005	95.60	3564.40	-2.50
2/1/2006	97.40	3562.60	-1.80

**All Historic Measurements**



**Well Name:** DODGE FARMS **Owner:**  
**Permit #:** 14431 - FP - **Location #:** SB00404328CDC **USGS Site ID:** 401700102111000

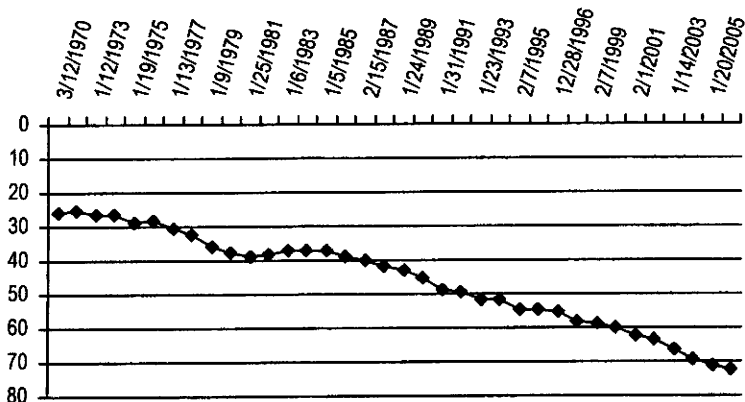
**Division:** 1 **Water District:** 65 **County:** YUMA  
**Location:** Q160 Q40 Q10 Section Twnshp Range PM Distance from section lines:  
 SW SE SW 28 4 N 43 W S From N/S line: From E/W line:  
**UTM Coordinates (NAD83):** Northing (UTM y): 4462542.7 Easting (UTM x): 739513.7 Spotted from quarters  
**Latitude/Longitude (decimal degrees):** 40.279088 -102.182750

**Surface Elevation (ft):** 3660 **Water Level Change**  
**Well depth (ft):** 370 **1 year:** -1.20  
**Aquifer(s):** OGALLALA **5 year:**  
**10 year:**

**Measurements from last 10 years**

Date	Depth to WL (ft)	Elev of WL (ft)	Change (ft)
1/3/1996	54.82	3605.18	-0.32
12/28/1996	55.40	3604.60	-0.58
12/30/1997	58.20	3601.80	-2.80
2/7/1999	58.80	3601.20	-0.60
1/28/2000	59.80	3600.20	-1.00
2/1/2001	62.40	3597.60	-2.60
12/28/2001	63.60	3596.40	-1.20
1/14/2003	66.20	3593.80	-2.60
2/18/2004	69.20	3590.80	-3.00
1/20/2005	71.20	3588.80	-2.00
2/1/2006	72.40	3587.60	-1.20

**All Historic Measurements**



**NORTHERN HIGH PLAINS  
DISTRICT: SAND HILLS**

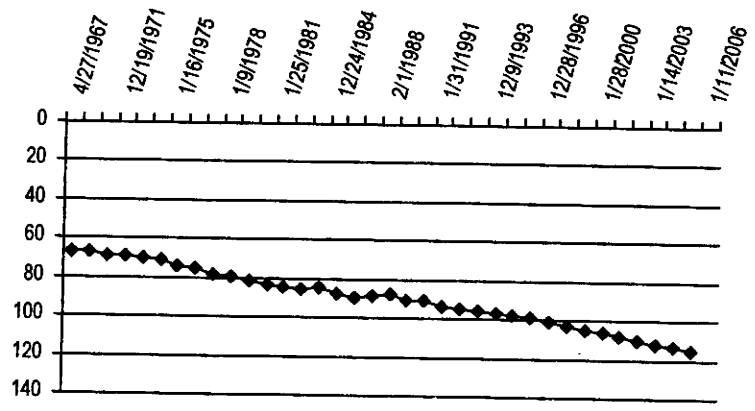
**Well Name:** AGRI-VAL/ HENDRIX **Owner:**  
**Permit #:** 11476 - F - **Location #:** SB00404401BCB **USGS Site ID:** 402050102144000  
**Division:** 1 **Water District:** 65 **County:** YUMA  
**Location:** Q160 Q40 Q10 Section Twtnshp Range PM Distance from section lines:  
 NW SW NW 1 4 N 44 W S From N/S line: From EW line:  
**UTM Coordinates (NAD83):** Northing (UTM y): 4469946.3 Easting (UTM x): 734066.6 Spotted from quarters  
**Latitude/Longitude (decimal degrees):** 40.347254 -102.244042  
**Surface Elevation (ft):** 3730  
**Well depth (ft):** 345  
**Aquifer(s):** OGALLALA

**Water Level Change**  
**1 year:**  
**5 year:**  
**10 year:**

**Measurements from last 10 years**

Date	Depth to WL (ft)	Elev of WL (ft)	Change (ft)
1/3/1996	98.40	3631.60	-0.39
12/28/1996	101.05	3628.95	-2.65
12/30/1997	102.60	3627.40	-1.55
1/25/1999	104.90	3625.10	-2.30
1/28/2000	105.90	3624.10	-1.00
2/1/2001	108.00	3622.00	-2.10
12/5/2001	109.80	3620.20	-1.80
1/14/2003	112.40	3617.60	-2.60
2/18/2004	112.90	3617.10	-0.50
1/20/2005	115.00	3615.00	-2.10
1/11/2006			

**All Historic Measurements**




**Well Name:** EINSPAHR, G **Owner:**  
**Permit #:** 16070 - FP - **Location #:** SB00404406A **USGS Site ID:**  
**Division:** 1 **Water District:** 65 **County:** YUMA  
**Location:** Q160 Q40 Q10 Section Twtnshp Range PM Distance from section lines:  
 NE 6 4 N 44 W S From N/S line: From EW line:  
**UTM Coordinates (NAD83):** Northing (UTM y): 4469828.3 Easting (UTM x): 727111.2 Spotted from quarters  
**Latitude/Longitude (decimal degrees):** 40.348114 -102.325892  
**Surface Elevation (ft):**  
**Well depth (ft):** 355  
**Aquifer(s):** OGALLALA

**Water Level Change**  
**1 year:** -1.80  
**5 year:**  
**10 year:**

**Measurements from last 10 years**

Date	Depth to WL (ft)	Elev of WL (ft)	Change (ft)
2/8/1996	128.17		-1.02
12/29/1996	129.50		-1.33
12/23/1997	131.10		-1.60
2/5/1999	132.00		-0.90
1/19/2000	133.10		-1.10
2/19/2001	134.20		-1.10
12/29/2001	137.20		-3.00
3/21/2003	138.50		-1.30
2/13/2004	139.50		-1.00
1/19/2005	142.20		-2.70
1/18/2006	144.00		-1.80

**All Historic Measurements**



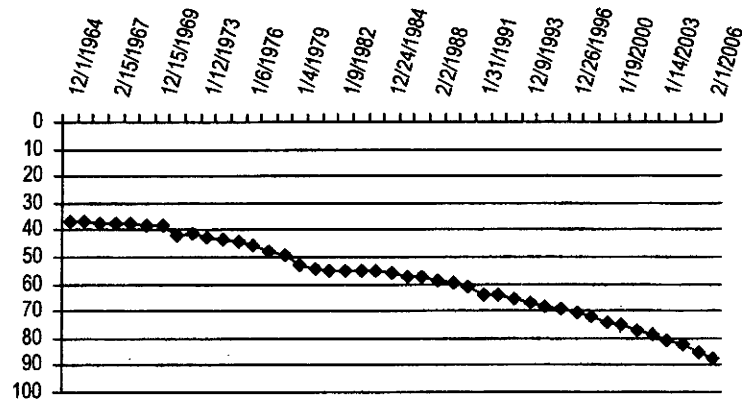
**NORTHERN HIGH PLAINS  
DISTRICT: SAND HILLS**

**Well Name:** BLECHA, HARRY **Owner:**  
**Permit #:** 6507 - F - **Location #:** SB00404414DCD1 **USGS Site ID:** 401830102152000  
**Division:** 1 **Water District:** 65 **County:** YUMA  
**Location:** Q160 Q40 Q10 Section Twntp Range PM Distance from section lines:  
SE SW SE 14 4 N 44 W S From N/S line: From EW line:  
**UTM Coordinates (NAD83):** Northing (UTM y): 4465588.7 Easting (UTM x): 733597.6 Spotted from quarters  
**Latitude/Longitude (decimal degrees):** 40.308172 -102.251149  
**Surface Elevation (ft):** 3705 **Water Level Change**  
**Well depth (ft):** 319 **1 year:** -1.90  
**Aquifer(s):** **5 year:**  
**10 year:**

**Measurements from last 10 years**

Date	Depth to WL (ft)	Elev of WL (ft)	Change (ft)
1/3/1996	69.30	3635.70	-0.76
12/26/1996	70.58	3634.42	-1.28
12/23/1997	72.20	3632.80	-1.62
1/29/1999	73.90	3631.10	-1.70
1/19/2000	75.00	3630.00	-1.10
2/1/2001	77.50	3627.50	-2.50
12/2/2001	78.50	3626.50	-1.00
1/14/2003	81.10	3623.90	-2.60
2/18/2004	82.20	3622.80	-1.10
1/19/2005	85.30	3619.70	-3.10
2/1/2006	87.20	3617.80	-1.90

**All Historic Measurements**

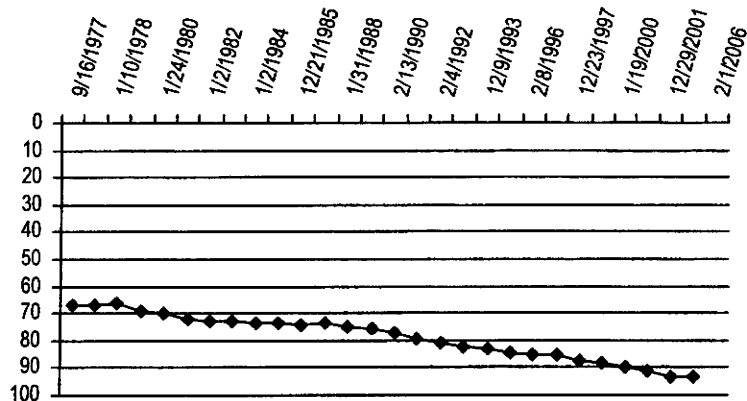


**Well Name:** U.S. GOVERNMENT **Owner:**  
**Permit #:** - - **Location #:** SB00404417DDA1 **USGS Site ID:** 401834102180701  
**Division:** 1 **Water District:** 65 **County:** YUMA  
**Location:** Q160 Q40 Q10 Section Twntp Range PM Distance from section lines:  
SE SE NE 17 4 N 44 W S From N/S line: From EW line:  
**UTM Coordinates (NAD83):** Northing (UTM y): 4465665.2 Easting (UTM x): 729162.9 Spotted from quarters  
**Latitude/Longitude (decimal degrees):** 40.310088 -102.303253  
**Surface Elevation (ft):** 3745 **Water Level Change**  
**Well depth (ft):** 100 **1 year:**  
**Aquifer(s):** **5 year:**  
**10 year:**

**Measurements from last 10 years**

Date	Depth to WL (ft)	Elev of WL (ft)	Change (ft)
2/8/1996	85.40	3659.60	-1.08
12/29/1996	85.50	3659.50	-0.10
12/23/1997	87.70	3657.30	-2.20
2/5/1999	88.10	3656.90	-0.40
1/19/2000	89.50	3655.50	-1.40
2/12/2001	91.50	3653.50	-2.00
12/29/2001	93.20	3651.80	-1.70
12/29/2003	93.20	3651.80	0.00
2/1/2006			

**All Historic Measurements**



**NORTHERN HIGH PLAINS  
DISTRICT: SAND HILLS**

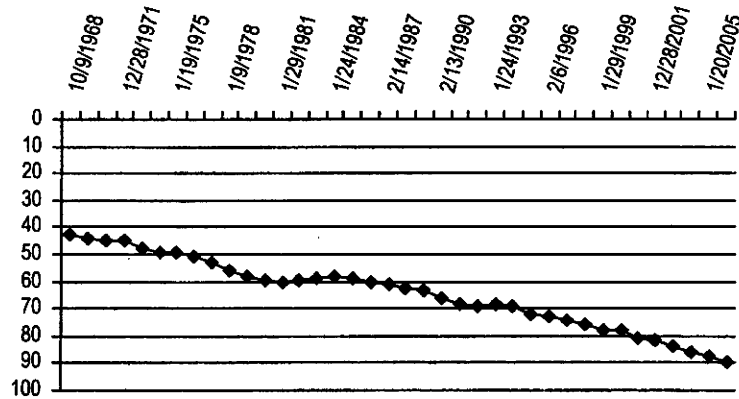
**Well Name:** BEAVERS **Owner:**  
**Permit #:** 13259 - F - **Location #:** SB00404435DBD **USGS Site ID:** 401610102150000  
**Division:** 1 **Water District:** 65 **County:** YUMA  
**Location:** Q160 Q40 Q10 Section Twnshp Range PM Distance from section lines:  
 SE NW SE 35 4 N 44 W S **From N/S line:** **From E/W line:**  
**UTM Coordinates (NAD83):** **Northing (UTM y):** 4461156.1 **Easting (UTM x):** 733738.8 **Spotted from quarters**  
**Latitude/Longitude (decimal degrees):** 40.268243 -102.251108

**Surface Elevation (ft):** 3725 **Water Level Change**  
**Well depth (ft):** 360 **1 year:** -1.90  
**Aquifer(s):** **5 year:**  
**10 year:**

**Measurements from last 10 years**

Date	Depth to WL (ft)	Elev of WL (ft)	Change (ft)
2/6/1996	72.94	3652.06	-0.70
12/29/1996	74.50	3650.50	-1.56
1/7/1998	75.40	3649.60	-0.90
1/29/1999	77.90	3647.10	-2.50
1/19/2000	77.90	3647.10	0.00
2/12/2001	80.60	3644.40	-2.70
12/28/2001	81.50	3643.50	-0.90
3/21/2003	83.80	3641.20	-2.30
2/14/2004	86.20	3638.80	-2.40
1/20/2005	87.70	3637.30	-1.50
2/13/2006	89.60	3635.40	-1.90

**All Historic Measurements**



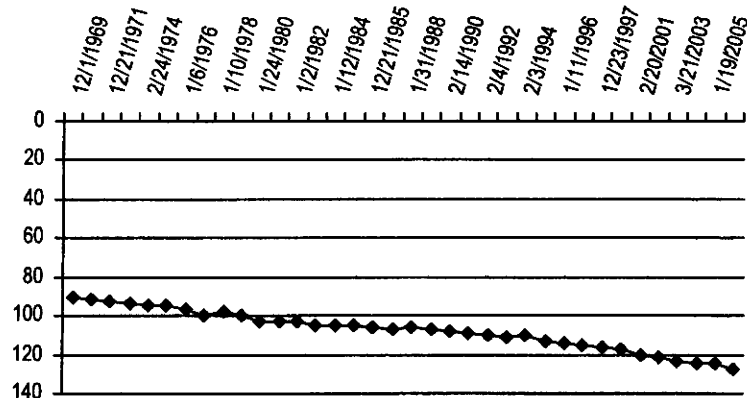
**Well Name:** BROPHY **Owner:**  
**Permit #:** - - **Location #:** SB00404514CCD **USGS Site ID:** 401830102221000  
**Division:** 1 **Water District:** 65 **County:** YUMA  
**Location:** Q160 Q40 Q10 Section Twnshp Range PM Distance from section lines:  
 SW SW SE 14 4 N 45 W S **From N/S line:** **From E/W line:**  
**UTM Coordinates (NAD83):** **Northing (UTM y):** 4465292.1 **Easting (UTM x):** 723161.1 **Spotted from quarters**  
**Latitude/Longitude (decimal degrees):** 40.308355 -102.373939

**Surface Elevation (ft):** 3800 **Water Level Change**  
**Well depth (ft):** 140 **1 year:** -3.60  
**Aquifer(s):** OGALLALA **5 year:**  
**10 year:**

**Measurements from last 10 years**

Date	Depth to WL (ft)	Elev of WL (ft)	Change (ft)
1/11/1996	114.72	3685.28	-1.24
12/29/1996	115.75	3684.25	-1.03
12/23/1997	116.40	3683.60	-0.65
2/5/1999	117.10	3682.90	-0.70
2/20/2001	120.40	3679.60	-3.30
12/28/2001	121.40	3678.60	-1.00
3/21/2003	123.90	3676.10	-2.50
2/14/2004	124.80	3675.20	-0.90
1/19/2005	124.20	3675.80	0.60
2/1/2006	127.80	3672.20	-3.60

**All Historic Measurements**



**NORTHERN HIGH PLAINS  
DISTRICT: SAND HILLS**

**Well Name:** BROPHY, THOMAS E. **Owner:**  
**Permit #:** 100241 - **Location #:** SB00404517CAD2 **USGS Site ID:** 401847102252902

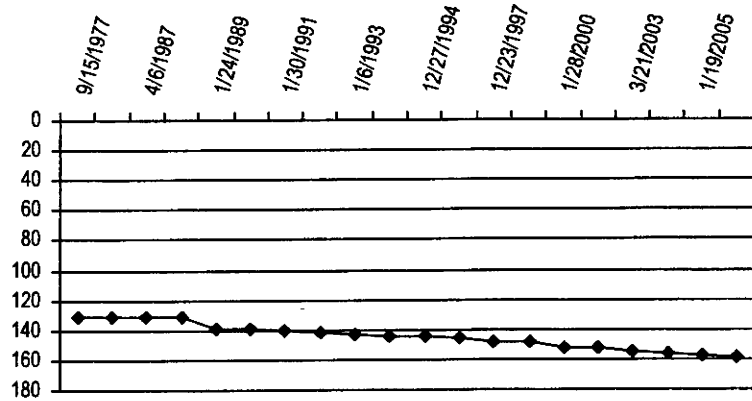
**Division:** 1 **Water District:** 65 **County:** YUMA  
**Location:** Q160 Q40 Q10 Section Twnshp Range PM Distance from section lines:  
 SW NE SE 17 4 N 45 W S **From N/S line:** **From E/W line:**  
**UTM Coordinates (NAD83):** Northing (UTM y): 4465603.6 Easting (UTM x): 718778.2 Spotted from quarters  
**Latitude/Longitude (decimal degrees):** 40.312317 -102.425359

**Surface Elevation (ft):** 3850 **Water Level Change**  
**Well depth (ft):** 235 **1 year:** -1.40  
**Aquifer(s):** **5 year:** -7.70  
**10 year:** -13.78

**Measurements from last 10 years**

Date	Depth to WL (ft)	Elev of WL (ft)	Change (ft)
1/11/1996	145.62	3704.38	-1.13
12/23/1997	147.80	3702.20	-2.18
2/5/1999	148.20	3701.80	-0.40
1/28/2000	151.60	3698.40	-3.40
12/28/2001	151.70	3698.30	-0.10
3/21/2003	154.70	3695.30	-3.00
2/14/2004	156.30	3693.70	-1.60
1/19/2005	158.00	3692.00	-1.70
2/1/2006	159.40	3690.60	-1.40

**All Historic Measurements**



**Well Name:** YOUNG **Owner:**  
**Permit #:** 11850 - F - **Location #:** SB00504207AAC **USGS Site ID:** 402510102043000

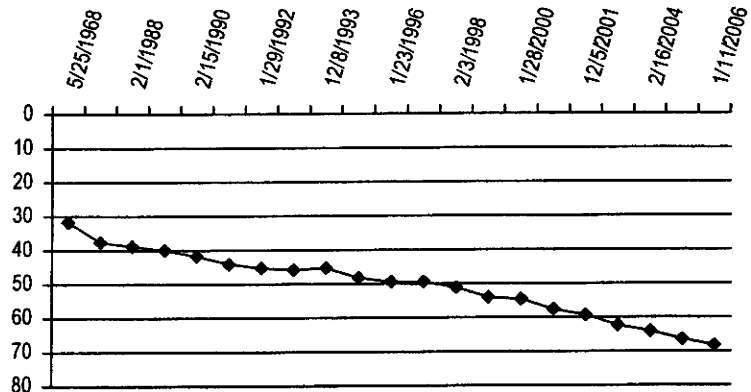
**Division:** 1 **Water District:** 65 **County:** YUMA  
**Location:** Q160 Q40 Q10 Section Twnshp Range PM Distance from section lines:  
 NE NE SW 7 5 N 42 W S **From N/S line:** **From E/W line:**  
**UTM Coordinates (NAD83):** Northing (UTM y): 4478758.7 Easting (UTM x): 748192.9 Spotted from quarters  
**Latitude/Longitude (decimal degrees):** 40.422463 -102.074483

**Surface Elevation (ft):** 3575 **Water Level Change**  
**Well depth (ft):** 330 **1 year:** -1.80  
**Aquifer(s):** OGALLALA **5 year:**  
**10 year:**

**Measurements from last 10 years**

Date	Depth to WL (ft)	Elev of WL (ft)	Change (ft)
1/23/1996	49.42	3525.58	-1.17
12/28/1996	49.30	3525.70	0.12
2/3/1998	51.20	3523.80	-1.90
1/25/1999	53.90	3521.10	-2.70
1/28/2000	54.65	3520.35	-0.75
2/2/2001	57.60	3517.40	-2.95
12/5/2001	59.50	3515.50	-1.90
1/14/2003	62.10	3512.90	-2.60
2/16/2004	64.20	3510.80	-2.10
1/18/2005	66.60	3508.40	-2.40
1/11/2006	68.40	3506.60	-1.80

**All Historic Measurements**



**NORTHERN HIGH PLAINS  
DISTRICT: SAND HILLS**

**Well Name:** THOMPSON, G.L. **Owner:**  
**Permit #:** 10451 - FP - **Location #:** SB00504229CAA **USGS Site ID:** 402220102035000

**Division:** 1 **Water District:** 65 **County:** YUMA  
**Location:** Q160 Q40 Q10 Section Twnshp Range PM Distance from section lines:  
 SW NE NE 29 5 N 42 W S **From N/S line:** **From E/W line:**

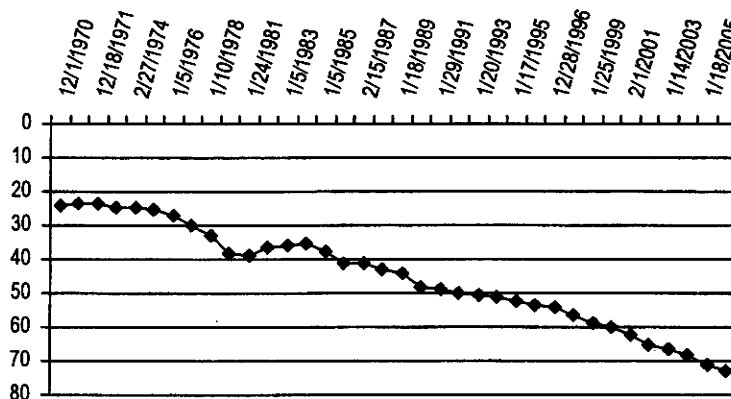
**UTM Coordinates (NAD83):** Northing (UTM y): 4473351.1 Easting (UTM x): 749435.3 Spotted from quarters  
**Latitude/Longitude (decimal degrees):** 40.373437 -102.061974

**Surface Elevation (ft):** 3600 **Water Level Change**  
**Well depth (ft):** 340 **1 year:** -1.50  
**Aquifer(s):** OGALLALA **5 year:**  
**10 year:**

**Measurements from last 10 years**

Date	Depth to WL (ft)	Elev of WL (ft)	Change (ft)
1/23/1996	53.80	3546.20	-1.29
12/28/1996	54.40	3545.60	-0.60
2/3/1998	56.20	3543.80	-1.80
1/25/1999	58.75	3541.25	-2.55
1/28/2000	59.90	3540.10	-1.15
2/1/2001	62.50	3537.50	-2.60
12/5/2001	65.00	3535.00	-2.50
1/14/2003	66.50	3533.50	-1.50
2/16/2004	68.20	3531.80	-1.70
1/18/2005	71.30	3528.70	-3.10
2/1/2006	72.80	3527.20	-1.50

**All Historic Measurements**



**Well Name:** BENEDETTI **Owner:**  
**Permit #:** 16216 - F - **Location #:** SB00504231CCA **USGS Site ID:** 402120102050000

**Division:** 1 **Water District:** 65 **County:** YUMA  
**Location:** Q160 Q40 Q10 Section Twnshp Range PM Distance from section lines:  
 SW SW NE 31 5 N 42 W S **From N/S line:** **From E/W line:**

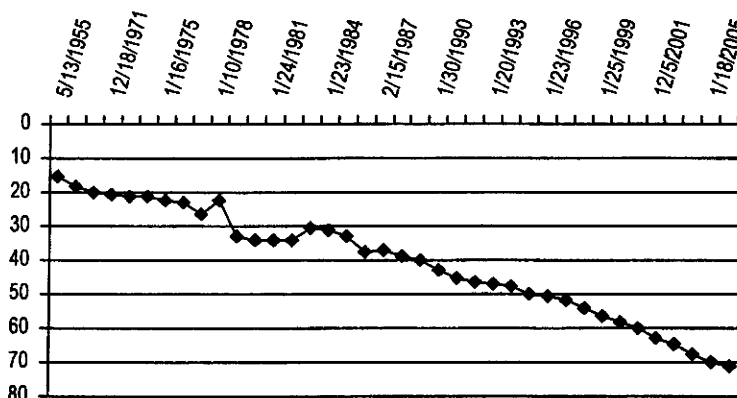
**UTM Coordinates (NAD83):** Northing (UTM y): 4471232.0 Easting (UTM x): 747538.5 Spotted from quarters  
**Latitude/Longitude (decimal degrees):** 40.354936 -102.085111

**Surface Elevation (ft):** 3601 **Water Level Change**  
**Well depth (ft):** 216 **1 year:** -1.20  
**Aquifer(s):** OGALLALA **5 year:**  
**10 year:**

**Measurements from last 10 years**

Date	Depth to WL (ft)	Elev of WL (ft)	Change (ft)
1/23/1996	50.85	3550.15	-1.09
12/28/1996	51.75	3549.25	-0.90
12/30/1997	54.20	3546.80	-2.45
1/25/1999	56.25	3544.75	-2.05
1/28/2000	58.00	3543.00	-1.75
2/1/2001	60.10	3540.90	-2.10
12/5/2001	63.00	3538.00	-2.90
1/14/2003	64.90	3536.10	-1.90
2/16/2004	67.80	3533.20	-2.90
1/18/2005	69.90	3531.10	-2.10
2/1/2006	71.10	3529.90	-1.20

**All Historic Measurements**



**NORTHERN HIGH PLAINS  
DISTRICT: SAND HILLS**

**Well Name:** BANAKA, H. **Owner:**  
**Permit #:** 12478 - F - **Location #:** SB00504303DDB **USGS Site ID:** 402550102075000

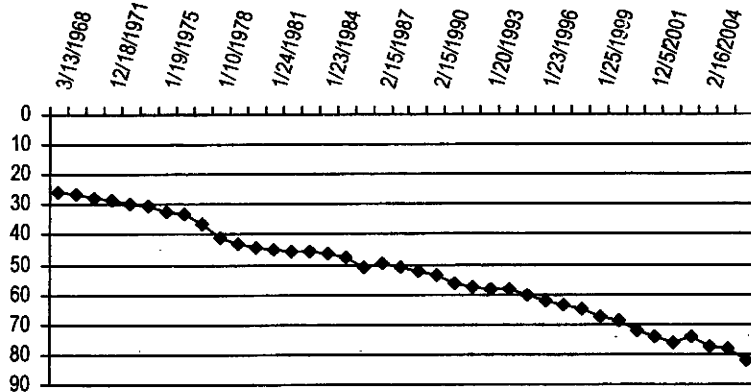
**Division:** 1 **Water District:** 65 **County:** YUMA  
**Location:** Q160 Q40 Q10 Section Twnshp Range PM Distance from section lines:  
 SE SE NW 3 5 N 43 W S **From N/S line:** **From E/W line:**  
**UTM Coordinates (NAD83):** **Northing (UTM y):** 4479174.2 **Easting (UTM x):** 743302.0 **Spotted from quarters**  
**Latitude/Longitude (decimal degrees):** 40.427645 -102.131905

**Surface Elevation (ft):** 3625 **Water Level Change**  
**Well depth (ft):** 175 **1 year:** -3.90  
**Aquifer(s):** **5 year:**  
**10 year:**

**Measurements from last 10 years**

Date	Depth to WL (ft)	Elev of WL (ft)	Change (ft)
1/23/1996	62.09	3562.91	-1.86
12/28/1996	63.25	3561.75	-1.16
2/3/1998	64.80	3560.20	-1.55
1/25/1999	67.50	3557.50	-2.70
1/28/2000	69.10	3555.90	-1.60
2/2/2001	71.90	3553.10	-2.80
12/5/2001	74.00	3551.00	-2.10
1/14/2003	76.40	3548.60	-2.40
12/5/2003	74.00	3551.00	2.40
2/16/2004	77.40	3547.60	-3.40
1/10/2005	78.10	3546.90	-0.70
1/25/2006	82.00	3543.00	-3.90

**All Historic Measurements**



**Well Name:** HAYES, V. **Owner:**  
**Permit #:** 3592 - F - **Location #:** SB00504314ADC **USGS Site ID:** 402400102073000

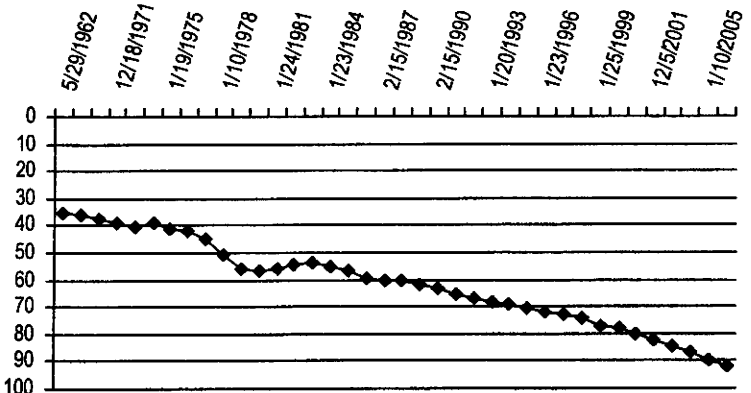
**Division:** 1 **Water District:** 65 **County:** YUMA  
**Location:** Q160 Q40 Q10 Section Twnshp Range PM Distance from section lines:  
 NE SE SW 14 5 N 43 W S **From N/S line:** **From E/W line:**  
**UTM Coordinates (NAD83):** **Northing (UTM y):** 4476587.1 **Easting (UTM x):** 745056.6 **Spotted from quarters**  
**Latitude/Longitude (decimal degrees):** 40.403853 -102.112242

**Surface Elevation (ft):** 3625 **Water Level Change**  
**Well depth (ft):** 253 **1 year:** -2.40  
**Aquifer(s):** **5 year:**  
**10 year:**

**Measurements from last 10 years**

Date	Depth to WL (ft)	Elev of WL (ft)	Change (ft)
1/23/1996	71.94	3553.06	-1.64
12/28/1996	72.95	3552.05	-1.01
2/3/1998	74.50	3550.50	-1.55
1/25/1999	76.90	3548.10	-2.40
1/28/2000	77.80	3547.20	-0.90
2/2/2001	80.10	3544.90	-2.30
12/5/2001	82.60	3542.40	-2.50
1/14/2003	84.30	3540.70	-1.70
1/22/2004	86.80	3538.20	-2.50
1/10/2005	89.50	3535.50	-2.70
1/11/2006	91.90	3533.10	-2.40

**All Historic Measurements**



**NORTHERN HIGH PLAINS  
DISTRICT: SAND HILLS**

**Well Name:** ORTNER, T. **Owner:**  
**Permit #:** 19950 - FP - **Location #:** SB00504323B **USGS Site ID:**  
**Division:** 1 **Water District:** 65 **County:** YUMA  
**Location:** Q160 Q40 Q10 Section Twnshp Range PM Distance from section lines:  
 NW 23 5 N 43 W S From N/S line: From E/W line:  
**UTM Coordinates (NAD83):** Northing (UTM y): 4475263.6 Easting (UTM x): 744215.8 Spotted from quarters  
**Latitude/Longitude (decimal degrees):** 40.392191 -102.122646

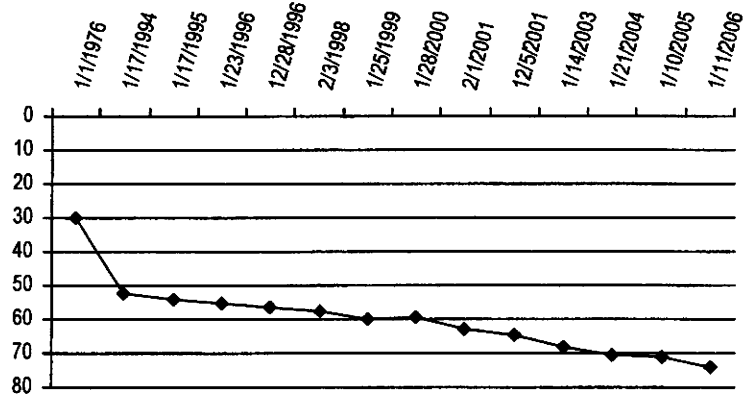
**Surface Elevation (ft):**  
**Well depth (ft):** 340  
**Aquifer(s):** OGALLALA

**Water Level Change**  
**1 year:** -3.00  
**5 year:**  
**10 year:**

**Measurements from last 10 years**

Date	Depth to WL (ft)	Elev of WL (ft)	Change (ft)
1/23/1996	55.32		-0.97
12/28/1996	56.50		-1.18
2/3/1998	57.70		-1.20
1/25/1999	59.90		-2.20
1/28/2000	59.40		0.50
2/1/2001	63.00		-3.60
12/5/2001	64.50		-1.50
1/14/2003	68.50		-4.00
1/21/2004	70.70		-2.20
1/10/2005	71.20		-0.50
1/11/2006	74.20		-3.00

**All Historic Measurements**



**Well Name:** GRAHAM **Owner:**  
**Permit #:** 20293 - R - **Location #:** SB00504324DDA **USGS Site ID:** 402300102054000  
**Division:** 1 **Water District:** 65 **County:** YUMA  
**Location:** Q160 Q40 Q10 Section Twnshp Range PM Distance from section lines:  
 SE SE NE 24 5 N 43 W S From N/S line: From E/W line:  
**UTM Coordinates (NAD83):** Northing (UTM y): 4474428.1 Easting (UTM x): 746970.3 Spotted from quarters  
**Latitude/Longitude (decimal degrees):** 40.383861 -102.090556

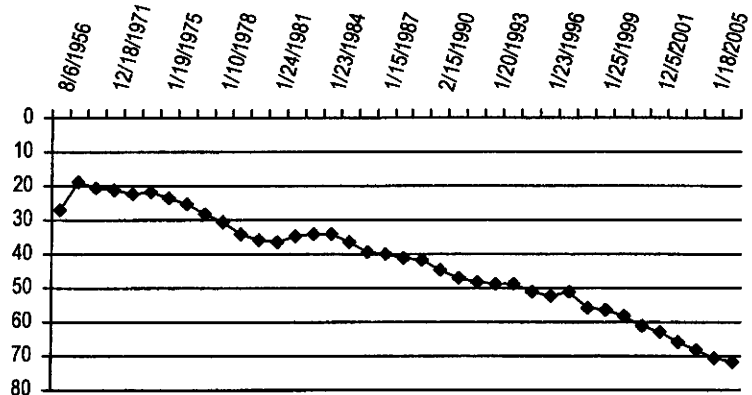
**Surface Elevation (ft):** 3601  
**Well depth (ft):** 340  
**Aquifer(s):** OGALLALA

**Water Level Change**  
**1 year:** -1.30  
**5 year:**  
**10 year:**

**Measurements from last 10 years**

Date	Depth to WL (ft)	Elev of WL (ft)	Change (ft)
1/23/1996	52.45	3548.55	-1.32
12/28/1996	51.36	3549.64	1.09
12/23/1997	55.60	3545.40	-4.24
1/25/1999	56.50	3544.50	-0.90
1/28/2000	58.50	3542.50	-2.00
2/1/2001	61.00	3540.00	-2.50
12/5/2001	63.10	3537.90	-2.10
1/14/2003	65.60	3535.40	-2.50
2/16/2004	68.10	3532.90	-2.50
1/18/2005	70.40	3530.60	-2.30
2/1/2006	71.70	3529.30	-1.30

**All Historic Measurements**





**NORTHERN HIGH PLAINS  
DISTRICT: SAND HILLS**

**Well Name:** BRINKEMA **Owner:**  
**Permit #:** 19178 - F **Location #:** SB00504403CAA1 **USGS Site ID:** 402554102151701


**Division:** 1 **Water District:** 65 **County:** YUMA  
**Location:** Q160 Q40 Q10 Section **Twnshp** Range **PM** **Distance from section lines:**  
 SW NE NE 3 5 N 44 W S **From N/S line:** **From E/W line:**  
**UTM Coordinates (NAD83):** **Northing (UTM y):** 4479243.1 **Easting (UTM x):** 732921.5 **Spotted from quarters**  
**Latitude/Longitude (decimal degrees):** 40.431235 -102.254111

**Surface Elevation (ft):** 3735 **Water Level Change**  
**Well depth (ft):** 228 **1 year:** -2.70  
**Aquifer(s):** OGALLALA **5 year:**  
**10 yea** -5.64

**Measurements from last 10 years**

Date	Depth to WL (ft)	Elev of WL (ft)	Change (ft)
1/3/1996	126.06	3608.94	-2.74
12/30/1997	128.10	3606.90	-2.04
1/25/1999	129.50	3605.50	-1.40
1/6/2000	128.50	3606.50	1.00
2/19/2001	130.40	3604.60	-1.90
12/4/2001	129.90	3605.10	0.50
3/21/2003	135.40	3599.60	-5.50
2/18/2004	137.00	3598.00	-1.60
1/18/2005	129.00	3606.00	8.00
1/18/2006	131.70	3603.30	-2.70

**All Historic Measurements**



**Well Name:** U.S. GOVERNMENT **Owner:**  
**Permit #:** - **Location #:** SB00504428BBA1 **USGS Site ID:** 402252102163601

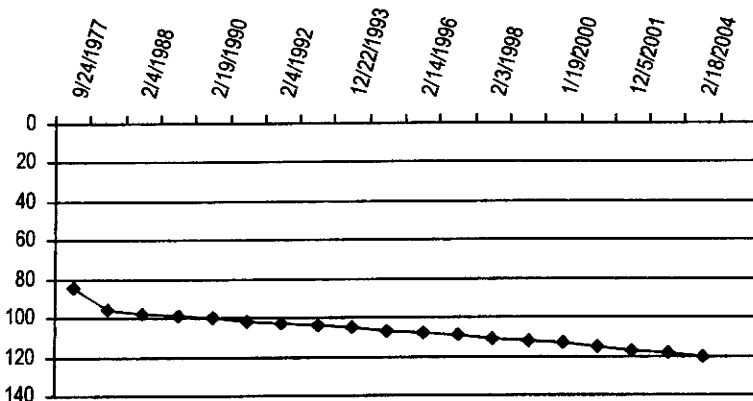
**Division:** 1 **Water District:** 65 **County:** YUMA  
**Location:** Q160 Q40 Q10 Section **Twnshp** Range **PM** **Distance from section lines:**  
 NW NW NE 28 5 N 44 W S **From N/S line:** **From E/W line:**  
**UTM Coordinates (NAD83):** **Northing (UTM y):** 4473526.9 **Easting (UTM x):** 731119.1 **Spotted from quarters**  
**Latitude/Longitude (decimal degrees):** 40.380298 -102.277412

**Surface Elevation (ft):** 3735 **Water Level Change**  
**Well depth (ft):** 127 **1 year:**  
**Aquifer(s):** **5 year:**  
**10 year:**

**Measurements from last 10 years**

Date	Depth to WL (ft)	Elev of WL (ft)	Change (ft)
2/14/1996	107.63	3627.37	-0.97
1/3/1997	108.75	3626.25	-1.12
2/3/1998	110.90	3624.10	-2.15
1/29/1999	112.25	3622.75	-1.35
1/19/2000	113.50	3621.50	-1.25
2/1/2001	115.25	3619.75	-1.75
12/5/2001	117.20	3617.80	-1.95
3/21/2003	118.80	3616.20	-1.60
2/18/2004	120.90	3614.10	-2.10
2/1/2006			

**All Historic Measurements**



**NORTHERN HIGH PLAINS  
DISTRICT: SAND HILLS**

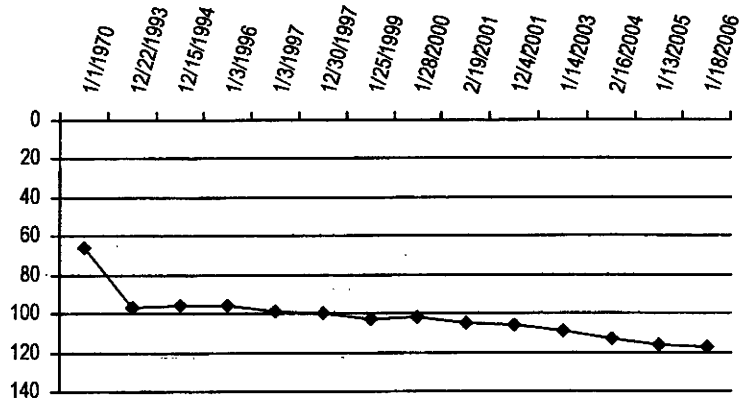
**Well Name:** ORTNER-STATE **Owner:**  
**Permit #:** 13884 - FP - **Location #:** SB00504436B **USGS Site ID:**  
**Division:** 1 **Water District:** 65 **County:** YUMA  
**Location:** Q160 Q40 Q10 Section Twnshp Range PM Distance from section lines:  
 NW 36 5 N 44 W S **From N/S line:** **From E/W line:**  
**UTM Coordinates (NAD83):** Northing (UTM y): 4471773.9 Easting (UTM x): 736182.5 Spotted from quarters  
**Latitude/Longitude (decimal degrees):** 40.363104 -102.218479

**Surface Elevation (ft):** **Water Level Change**  
**Well depth (ft):** 290 **1 year:** -0.60  
**Aquifer(s):** OGALLALA **5 year:**  
**10 year:** -21.00

**Measurements from last 10 years**

Date	Depth to WL (ft)	Elev of WL (ft)	Change (ft)
1/3/1996	96.10		-0.15
1/3/1997	99.30		-3.20
12/30/1997	100.10		-0.80
1/25/1999	102.50		-2.40
1/28/2000	102.30		0.20
2/19/2001	104.50		-2.20
12/4/2001	106.00		-1.50
1/14/2003	109.30		-3.30
2/16/2004	112.80		-3.50
1/13/2005	116.50		-3.70
1/18/2006	117.10		-0.60

**All Historic Measurements**



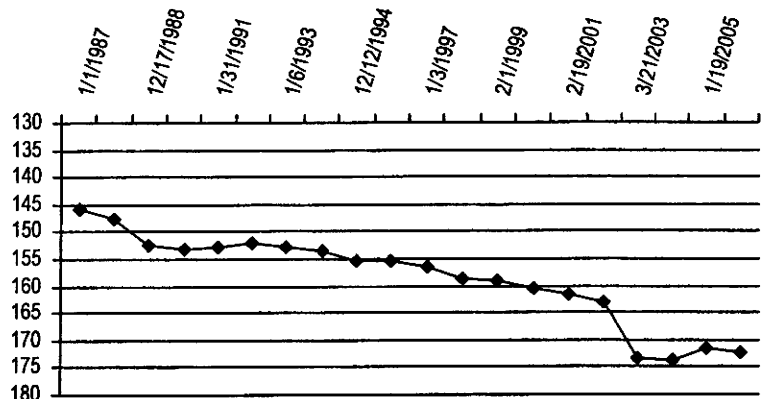
**Well Name:** WAGNER **Owner:**  
**Permit #:** - - **Location #:** SB00504503B **USGS Site ID:**  
**Division:** 1 **Water District:** 65 **County:** YUMA  
**Location:** Q160 Q40 Q10 Section Twnshp Range PM Distance from section lines:  
 NW 3 5 N 45 W S **From N/S line:** **From E/W line:**  
**UTM Coordinates (NAD83):** Northing (UTM y): 4479447.0 Easting (UTM x): 722796.6 Spotted from quarters  
**Latitude/Longitude (decimal degrees):** 40.435843 -102.373280

**Surface Elevation (ft):** **Water Level Change**  
**Well depth (ft):** **1 year:** -0.50  
**Aquifer(s):** OGALLALA **5 year:**  
**10 year:** -16.57

**Measurements from last 10 years**

Date	Depth to WL (ft)	Elev of WL (ft)	Change (ft)
1/10/1996	155.53		-0.07
1/3/1997	156.50		-0.97
12/23/1997	158.60		-2.10
2/1/1999	159.00		-0.40
1/6/2000	160.50		-1.50
2/19/2001	161.80		-1.30
12/11/2001	163.10		-1.30
3/21/2003	173.30		-10.20
2/13/2004	173.90		-0.60
1/19/2005	171.60		2.30
1/18/2006	172.10		-0.50

**All Historic Measurements**



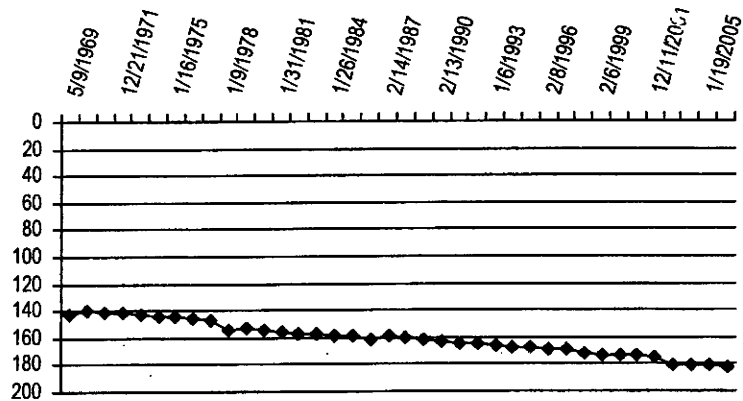
**NORTHERN HIGH PLAINS  
DISTRICT: SAND HILLS**

**Well Name:** DODGE FARMS **Owner:**  
**Permit #:** 13523 - F **Location #:** SB00504504CCA **USGS Site ID:** 402540102233000  
**Division:** 1 **Water District:** 65 **County:** YUMA  
**Location:** Q160 Q40 Q10 Section Twtnshp Range PM Distance from section lines:  
 SW SW NE 4 5 N 45 W S **From N/S line:** **From E/W line:**  
**UTM Coordinates (NAD83):** **Northing (UTM y):** 4478490.5 **Easting (UTM x):** 721108.3 **Spotted from quarters**  
**Latitude/Longitude (decimal degrees):** 40.427685 -102.393498  
**Surface Elevation (ft):** 3815 **Water Level Change**  
**Well depth (ft):** 355 **1 year:** -1.60  
**Aquifer(s):** OGALLALA **5 year:**  
**10 year:** -13.85

**Measurements from last 10 years**

Date	Depth to WL (ft)	Elev of WL (ft)	Change (ft)
2/8/1996	168.45	3646.55	-0.24
1/3/1997	169.20	3645.80	-0.75
12/23/1997	172.30	3642.70	-3.10
2/6/1999	173.80	3641.20	-1.50
1/28/2000	173.30	3641.70	0.50
2/19/2001	174.00	3641.00	-0.70
12/11/2001	175.40	3639.60	-1.40
3/21/2003	180.40	3634.60	-5.00
2/13/2004	180.90	3634.10	-0.50
1/19/2005	180.70	3634.30	0.20
1/18/2006	182.30	3632.70	-1.60

**All Historic Measurements**

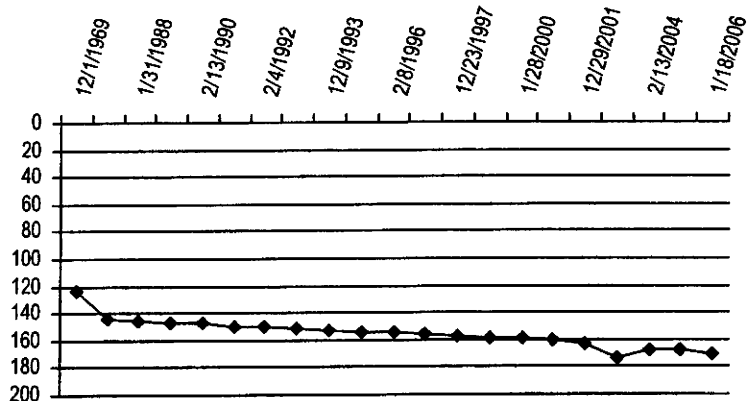


**Well Name:** BENNETT **Owner:**  
**Permit #:** 5775 - F **Location #:** SB00504515CCA **USGS Site ID:** 402350102223000  
**Division:** 1 **Water District:** 65 **County:** YUMA  
**Location:** Q160 Q40 Q10 Section Twtnshp Range PM Distance from section lines:  
 SW SW NE 15 5 N 45 W S **From N/S line:** **From E/W line:**  
**UTM Coordinates (NAD83):** **Northing (UTM y):** 4475300.9 **Easting (UTM x):** 722868.0 **Spotted from quarters**  
**Latitude/Longitude (decimal degrees):** 40.398510 -102.373890  
**Surface Elevation (ft):** 3805 **Water Level Change**  
**Well depth (ft):** 250 **1 year:** -2.60  
**Aquifer(s):** OGALLALA **5 year:**  
**10 year:** -16.14

**Measurements from last 10 years**

Date	Depth to WL (ft)	Elev of WL (ft)	Change (ft)
2/8/1996	154.46	3650.54	-0.03
1/3/1997	155.75	3649.25	-1.29
12/23/1997	157.50	3647.50	-1.75
2/6/1999	158.20	3646.80	-0.70
1/28/2000	159.40	3645.60	-1.20
2/19/2001	160.60	3644.40	-1.20
12/29/2001	163.20	3641.80	-2.60
3/21/2003	173.80	3631.20	-10.60
2/13/2004	167.50	3637.50	6.30
1/19/2005	168.00	3637.00	-0.50
1/18/2006	170.60	3634.40	-2.60

**All Historic Measurements**



**NORTHERN HIGH PLAINS  
DISTRICT: SAND HILLS**

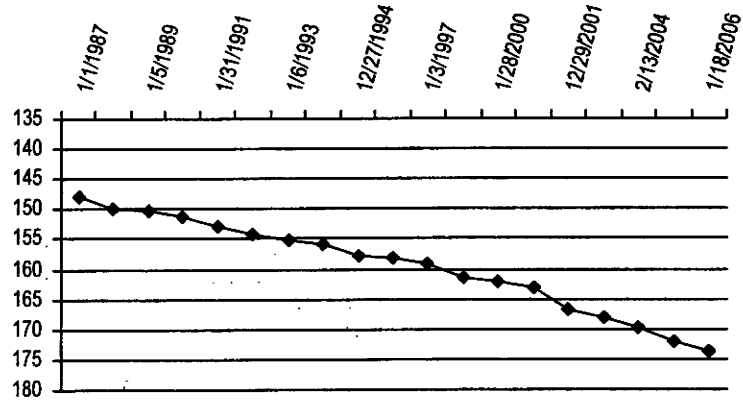
**Well Name:** BLEDSOE **Owner:**  
**Permit #:** 21858 - F - **Location #:** SB00504515D **USGS Site ID:**  
**Division:** 1 **Water District:** 65 **County:** YUMA  
**Location:** Q160 Q40 Q10 Section Twnshp Range PM Distance from section lines:  
 SE 15 5 N 45 W S From N/S line: From E/W line:  
**UTM Coordinates (NAD83):** Northing (UTM y): 4475431.4 Easting (UTM x): 723779.3 Spotted from quarters  
**Latitude/Longitude (decimal degrees):** 40.399440 -102.363117

**Surface Elevation (ft):** **Water Level Change**  
**Well depth (ft):** **1 year:** -1.90  
**Aquifer(s):** OGALLALA **5 year:**  
**10 year:** -15.67

**Measurements from last 10 years**

Date	Depth to WL (ft)	Elev of WL (ft)	Change (ft)
2/8/1996	158.13		-0.31
1/3/1997	159.00		-0.87
2/6/1999	161.50		-2.50
1/28/2000	162.20		-0.70
2/19/2001	163.20		-1.00
12/29/2001	166.60		-3.40
3/21/2003	168.10		-1.50
2/13/2004	169.80		-1.70
1/19/2005	171.90		-2.10
1/18/2006	173.80		-1.90

**All Historic Measurements**



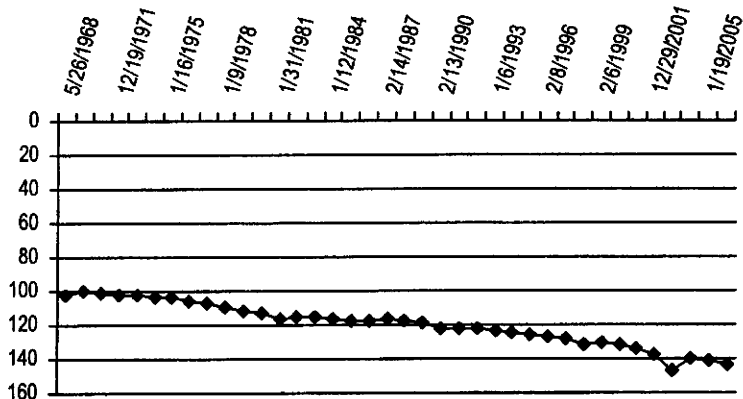
**Well Name:** EINSPAHR **Owner:**  
**Permit #:** 11976 - FP - **Location #:** SB00504534AAB **USGS Site ID:** 402210102215000  
**Division:** 1 **Water District:** 65 **County:** YUMA  
**Location:** Q160 Q40 Q10 Section Twnshp Range PM Distance from section lines:  
 NE NE NW 34 5 N 45 W S From N/S line: From E/W line:  
**UTM Coordinates (NAD83):** Northing (UTM y): 4471691.8 Easting (UTM x): 724028.8 Spotted from quarters  
**Latitude/Longitude (decimal degrees):** 40.365718 -102.361495

**Surface Elevation (ft):** 3785 **Water Level Change**  
**Well depth (ft):** 275 **1 year:** -1.60  
**Aquifer(s):** OGALLALA **5 year:**  
**10 year:**

**Measurements from last 10 years**

Date	Depth to WL (ft)	Elev of WL (ft)	Change (ft)
2/8/1996	127.00	3658.00	-0.70
12/29/1996	128.45	3656.55	-1.45
2/3/1998	132.20	3652.80	-3.75
2/6/1999	130.90	3654.10	1.30
1/28/2000	132.30	3652.70	-1.40
2/19/2001	134.00	3651.00	-1.70
12/29/2001	137.70	3647.30	-3.70
3/21/2003	146.70	3638.30	-9.00
2/13/2004	139.50	3645.50	7.20
1/19/2005	141.50	3643.50	-2.00
1/18/2006	143.10	3641.90	-1.60

**All Historic Measurements**



**NORTHERN HIGH PLAINS  
DISTRICT: SAND HILLS**

**Well Name:** LETT **Owner:**  
**Permit #:** 11965 - F - **Location #:** SB00504624CDB **USGS Site ID:** 402300102270000

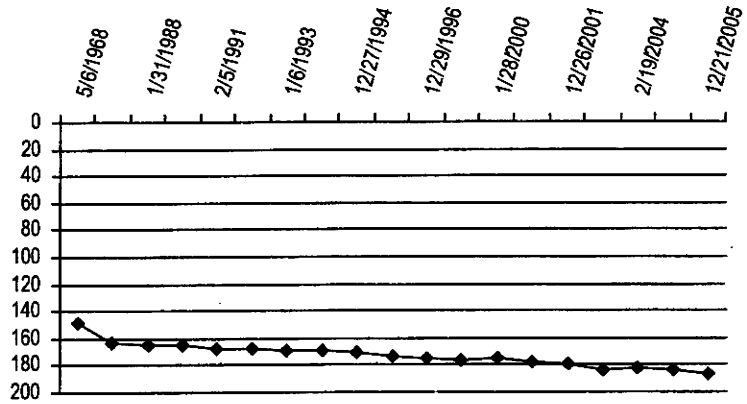
**Division:** 1 **Water District:** 65 **County:** YUMA  
**Location:** Q160 Q40 Q10 **Section** **Twnshp** **Range** **PM** **Distance from section lines:**  
 SW SE NW 24 5 N 46 W S **From N/S line:** **From E/W line:**  
**UTM Coordinates (NAD83):** **Northing (UTM y):** 4473469.8 **Easting (UTM x):** 716618.0 **Spotted from quarters**  
**Latitude/Longitude (decimal degrees):** 40.383678 -102.448088

**Surface Elevation (ft):** 3850 **Water Level Change**  
**Well depth (ft):** 450 **1 year:** -4.10  
**Aquifer(s):** OGALLALA **5 year:** -10.60  
**10 year:**

**Measurements from last 10 years**

Date	Depth to WL (ft)	Elev of WL (ft)	Change (ft)
1/11/1996	173.30	3676.70	-2.10
12/29/1996	175.10	3674.90	-1.80
1/29/1998	176.80	3673.20	-1.70
1/28/2000	175.70	3674.30	1.10
2/20/2001	177.30	3672.70	-1.60
12/26/2001	178.90	3671.10	-1.60
3/16/2003	183.30	3666.70	-4.40
2/19/2004	182.20	3667.80	1.10
1/19/2005	184.20	3665.80	-2.00
12/21/2005	186.30	3663.70	-2.10

**All Historic Measurements**



**W-Y**  
**Ground Water Management District**

**Northern High Plains  
Designated Ground Water Basin**

**THIS PAGE INTENTIONALLY BLANK**


**NORTHERN HIGH PLAINS  
DISTRICT: W - Y**

**Well Name:** HAHN, RODNEY **Owner:**  
**Permit #:** 16073 - R - **Location #:** SB00104704CAC **USGS Site ID:** 400450102381000  
**Division:** 1 **Water District:** 65 **County:** YUMA  
**Location:** Q160 Q40 Q10 Section Twnshp Range PM Distance from section lines:  
SW NE SW 4 1 N 47 W S **From N/S line:** **From E/W line:**  
**UTM Coordinates (NAD83):** **Northing (UTM y):** 4439289.1 **Easting (UTM x):** 701420.8 **Spotted from quarters**  
**Latitude/Longitude (decimal degrees):** 40.079805 -102.637692  
**Surface Elevation (ft):** 4056 **Water Level Change**  
**Well depth (ft):** 314 **1 year:** -5.00  
**Aquifer(s):** **5 year:** -22.00  
**10 year:** -17.80

**Measurements from last 10 years**

Date	Depth to WL (ft)	Elev of WL (ft)	Change (ft)
12/30/1996	151.50	3904.50	2.60
12/22/1997	145.20	3910.80	6.30
12/26/1998	145.40	3910.60	-0.20
12/27/1999	146.50	3909.50	-1.10
12/20/2000	149.90	3906.10	-3.40
12/23/2001	162.40	3893.60	-12.50
12/19/2002	158.00	3898.00	4.40
12/19/2003	160.90	3895.10	-2.90
12/19/2004	166.90	3889.10	-6.00
12/28/2005	171.90	3884.10	-5.00

**All Historic Measurements**

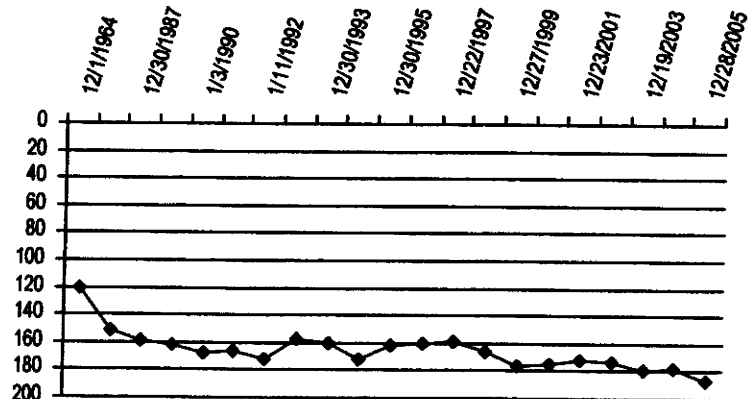


**Well Name:** HAHN, M. **Owner:**  
**Permit #:** 6524 - F - **Location #:** SB00104705BAC **USGS Site ID:** 400520102392000  
**Division:** 1 **Water District:** 65 **County:** YUMA  
**Location:** Q160 Q40 Q10 Section Twnshp Range PM Distance from section lines:  
NW NE SW 5 1 N 47 W S **From N/S line:** **From E/W line:**  
**UTM Coordinates (NAD83):** **Northing (UTM y):** 4440039.1 **Easting (UTM x):** 699767.9 **Spotted from quarters**  
**Latitude/Longitude (decimal degrees):** 40.086950 -102.656831  
**Surface Elevation (ft):** 4080 **Water Level Change**  
**Well depth (ft):** 340 **1 year:** -9.00  
**Aquifer(s):** **5 year:** -11.70  
**10 year:** -25.20

**Measurements from last 10 years**

Date	Depth to WL (ft)	Elev of WL (ft)	Change (ft)
12/30/1996	159.90	3920.10	1.40
12/22/1997	158.50	3921.50	1.40
12/26/1998	166.80	3913.20	-8.30
12/27/1999	176.70	3903.30	-9.90
12/20/2000	174.80	3905.20	1.90
12/23/2001	171.50	3908.50	3.30
12/18/2002	173.70	3906.30	-2.20
12/19/2003	179.50	3900.50	-5.80
12/20/2004	177.50	3902.50	2.00
12/28/2005	186.50	3893.50	-9.00

**All Historic Measurements**







**NORTHERN HIGH PLAINS  
DISTRICT: W - Y**

**Well Name:** TRAUTMAN, ED **Owner:**  
**Permit #:** 5183 - FP - **Location #:** SB00104802AA **USGS Site ID:**  
**Division:** 1 **Water District:** 65 **County:** YUMA  
**Location:** Q160 Q40 Q10 Section Twnshp Range PM Distance from section lines:  
 NE NE 2 1 N 48 W S **From N/S line:** **From E/W line:**  
**UTM Coordinates (NAD83):** **Northing (UTM y):** 4440029.1 **Easting (UTM x):** 695824.2 **Spotted from quarters**  
**Latitude/Longitude (decimal degrees):** 40.087786 -102.703056

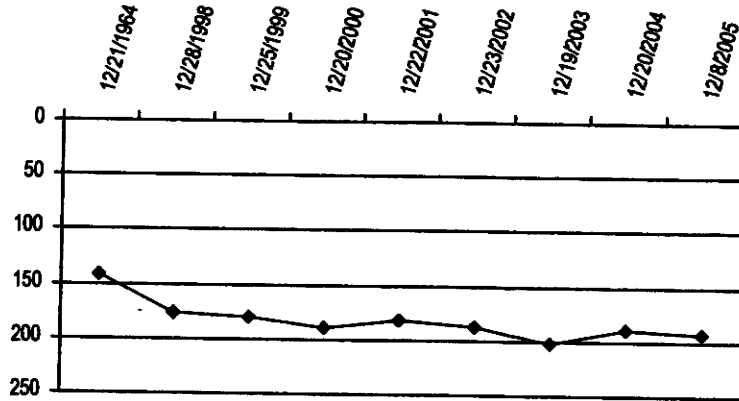
---

**Surface Elevation (ft):**  
**Well depth (ft):** 345 **Water Level Change**  
**Aquifer(s):** **1 year:** -3.50  
**5 year:** -2.90  
**10 year:**

**Measurements from last 10 years**

Date	Depth to WL (ft)	Elev of WL (ft)	Change (ft)
12/28/1998	176.70		-34.70
12/25/1999	180.10		-3.40
12/20/2000	189.70		-9.60
12/22/2001	181.70		8.00
12/23/2002	188.10		-6.40
12/19/2003	201.30		-13.20
12/20/2004	189.10		12.20
12/8/2005	192.60		-3.50

**All Historic Measurements**



**Well Name:** REHOR, EARL **Owner:**  
**Permit #:** 12594 - F - **Location #:** SB00104814CAA **USGS Site ID:** 400300102425000  
**Division:** 1 **Water District:** 65 **County:** YUMA  
**Location:** Q160 Q40 Q10 Section Twnshp Range PM Distance from section lines:  
 SW NE NE 14 1 N 48 W S **From N/S line:** **From E/W line:**  
**UTM Coordinates (NAD83):** **Northing (UTM y):** 4436093.1 **Easting (UTM x):** 695261.8 **Spotted from quarters**  
**Latitude/Longitude (decimal degrees):** 40.052483 -102.710834

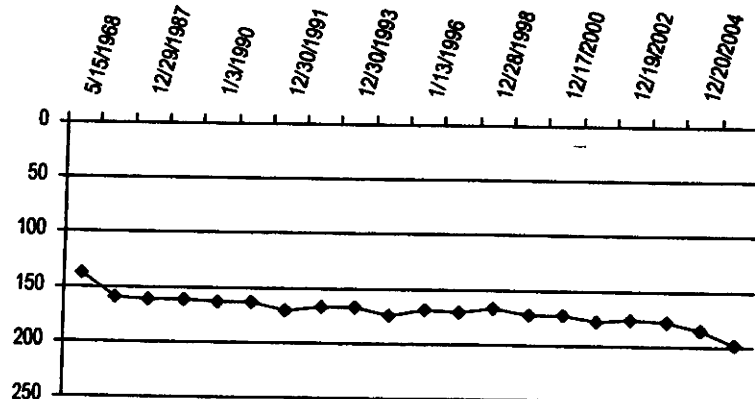
---

**Surface Elevation (ft):** 4150 **Water Level Change**  
**Well depth (ft):** 280 **1 year:** -11.60  
**Aquifer(s):** **5 year:** -25.10  
**10 year:**

**Measurements from last 10 years**

Date	Depth to WL (ft)	Elev of WL (ft)	Change (ft)
1/13/1996	169.60	3980.40	5.80
12/30/1996	171.70	3978.30	-2.10
12/28/1998	168.00	3982.00	3.70
12/25/1999	173.50	3976.50	-5.50
12/17/2000	172.70	3977.30	0.80
12/22/2001	177.60	3972.40	-4.90
12/19/2002	176.60	3973.40	1.00
12/19/2003	177.70	3972.30	-1.10
12/20/2004	186.20	3963.80	-8.50
12/29/2005	197.80	3952.20	-11.60

**All Historic Measurements**



**NORTHERN HIGH PLAINS  
DISTRICT: W - Y**

**Well Name:** STATE OF COLORAO LB **Owner:**  
**Permit #:** 10316 - F - **Location #:** SB00104816ACA **USGS Site ID:** 400320102444000

**Division:** 1 **Water District:** 65 **County:** YUMA  
**Location:** Q160 Q40 Q10 Section **Twnship** Range PM Distance from section lines:  
 NE SW NE 16 1 N 48 W S **From N/S line:** **From E/W line:**

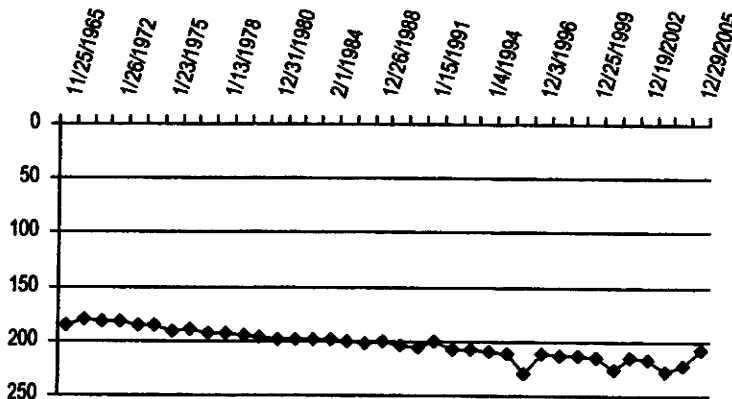
**UTM Coordinates (NAD83):** **Northing (UTM y):** 4436408.6 **Easting (UTM x):** 692467.7 **Spotted from quarters**  
**Latitude/Longitude (decimal degrees):** 40.055965 -102.743474

**Surface Elevation (ft):** 4200 **Water Level Change**  
**Well depth (ft):** 340 **1 year:** 16.00  
**Aquifer(s):** **5 year:** 19.70  
**10 year:**

**Measurements from last 10 years**

Date	Depth to WL (ft)	Elev of WL (ft)	Change (ft)
1/13/1996	230.40	3969.60	-19.70
12/3/1996	212.20	3987.80	18.20
12/22/1997	213.20	3986.80	-1.00
12/26/1998	213.80	3986.20	-0.60
12/25/1999	215.60	3984.40	-1.80
12/17/2000	226.60	3973.40	-11.00
12/22/2001	215.60	3984.40	11.00
12/19/2002	217.20	3982.80	-1.60
12/18/2003	228.50	3971.50	-11.30
12/21/2004	222.90	3977.10	5.60
12/29/2005	206.90	3993.10	16.00

**All Historic Measurements**



**Well Name:** GOEGLIN, KENNETH **Owner:**  
**Permit #:** 15195 - F - **Location #:** SB00104818DBC **USGS Site ID:** 400305102475500

**Division:** 1 **Water District:** 65 **County:** YUMA  
**Location:** Q160 Q40 Q10 Section **Twnship** Range PM Distance from section lines:  
 SE NW SW 18 1 N 48 W S **From N/S line:** **From E/W line:**

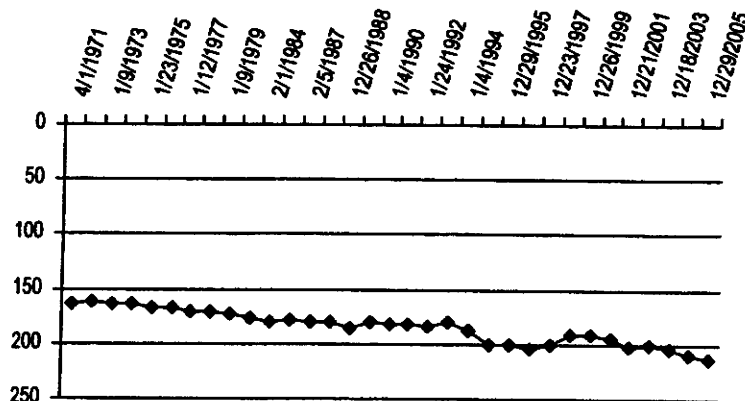
**UTM Coordinates (NAD83):** **Northing (UTM y):** 4435704.0 **Easting (UTM x):** 689112.0 **Spotted from quarters**  
**Latitude/Longitude (decimal degrees):** 40.050382 -102.782994

**Surface Elevation (ft):** 4210 **Water Level Change**  
**Well depth (ft):** 284 **1 year:** -3.00  
**Aquifer(s):** **5 year:** -17.60  
**10 year:** -12.10

**Measurements from last 10 years**

Date	Depth to WL (ft)	Elev of WL (ft)	Change (ft)
1/3/1997	203.70	4006.30	-2.50
12/23/1997	201.20	4008.80	2.50
12/26/1998	191.80	4018.20	9.40
12/26/1999	191.70	4018.30	0.10
12/17/2000	195.70	4014.30	-4.00
12/21/2001	202.00	4008.00	-6.30
12/19/2002	200.10	4009.90	1.90
12/18/2003	204.30	4005.70	-4.20
12/21/2004	210.30	3999.70	-6.00
12/29/2005	213.30	3996.70	-3.00

**All Historic Measurements**



**NORTHERN HIGH PLAINS  
DISTRICT: W - Y**

**Well Name:** KELLER, G. **Owner:**  
**Permit #:** 10228 - F - **Location #:** SB00104902BBB **USGS Site ID:** 400530102495000

**Division:** 1 **Water District:** 65 **County:** WASHINGTON  
**Location:** Q160 Q40 Q10 Section Township Range PM Distance from section lines:  
 NW NW NW 2 1 N 49 W S *From N/S line:* *From E/W line:*  
**UTM Coordinates (NAD83):** *Northing (UTM y):* 4439888.5 *Easting (UTM x):* 684980.5 *Spotted from quarters*  
**Latitude/Longitude (decimal degrees):** 40.088972 -102.830200

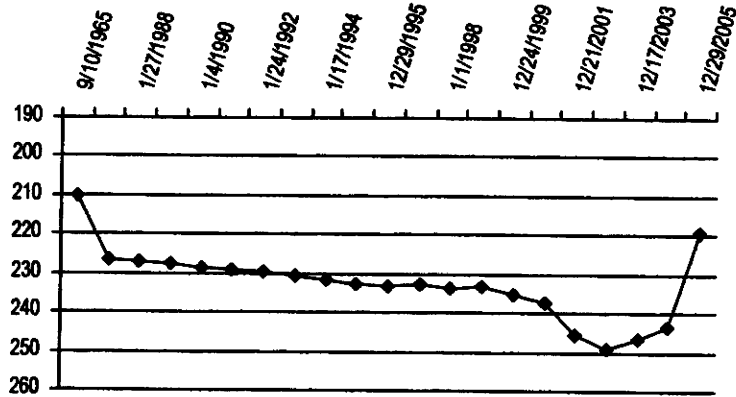
**Surface Elevation (ft):** 4250  
**Well depth (ft):** 349  
**Aquifer(s):**

**Water Level Change**  
**1 year:** 24.00  
**5 year:** 18.10  
**10 year:** 13.60

**Measurements from last 10 years**

Date	Depth to WL (ft)	Elev of WL (ft)	Change (ft)
12/29/1996	232.70	4017.30	0.30
1/1/1998	233.80	4016.20	-1.10
12/26/1998	233.00	4017.00	0.80
12/24/1999	235.50	4014.50	-2.50
12/16/2000	237.50	4012.50	-2.00
12/21/2001	245.50	4004.50	-8.00
12/19/2002	249.40	4000.60	-3.90
12/17/2003	246.60	4003.40	2.80
12/21/2004	243.40	4006.60	3.20
12/29/2005	219.40	4030.60	24.00

**All Historic Measurements**



**Well Name:** STATE OF COLORADO LB **Owner:**  
**Permit #:** 11786 - F - **Location #:** SB00104936BDB **USGS Site ID:** 400050102481000

**Division:** 1 **Water District:** 65 **County:** WASHINGTON  
**Location:** Q160 Q40 Q10 Section Township Range PM Distance from section lines:  
 NW SE NW 36 1 N 49 W S *From N/S line:* *From E/W line:*  
**UTM Coordinates (NAD83):** *Northing (UTM y):* 4431447.5 *Easting (UTM x):* 687215.6 *Spotted from quarters*  
**Latitude/Longitude (decimal degrees):** 40.012483 -102.806439


**Surface Elevation (ft):** 4255  
**Well depth (ft):** 285  
**Aquifer(s):**

**Water Level Change**  
**1 year:**  
**5 year:** -11.40  
**10 year:** -7.40

**Measurements from last 10 years**

Date	Depth to WL (ft)	Elev of WL (ft)	Change (ft)
12/29/1996	200.90	4054.10	10.70
12/23/1997	202.50	4052.50	-1.60
12/30/1998	204.10	4050.90	-1.60
12/26/1999	206.20	4048.80	-2.10
12/16/2000	207.60	4047.40	-1.40
12/22/2001	208.30	4046.70	-0.70
12/18/2002	217.80	4037.20	-9.50
12/18/2003	231.70	4023.30	-13.90
1/28/2005	248.40	4006.60	-16.70
12/29/2005	219.00	4036.00	29.40

**All Historic Measurements**



**NORTHERN HIGH PLAINS  
DISTRICT: W - Y**

**Well Name:** YOUNG, B. Jr. **Owner:**  
**Permit #:** - - **Location #:** SB00105003C **USGS Site ID:**

**Division:** 1 **Water District:** 65 **County:** WASHINGTON  
**Location:** Q160 Q40 Q10 Section Township Range PM Distance from section lines:  
 SW 3 1 N 50 W S **From N/S line:** **From E/W line:**  
**UTM Coordinates (NAD83):** Northing (UTM y): 4438597.5 Easting (UTM x): 673967.9 Spotted from quarters  
**Latitude/Longitude (decimal degrees):** 40.079695 -102.959643

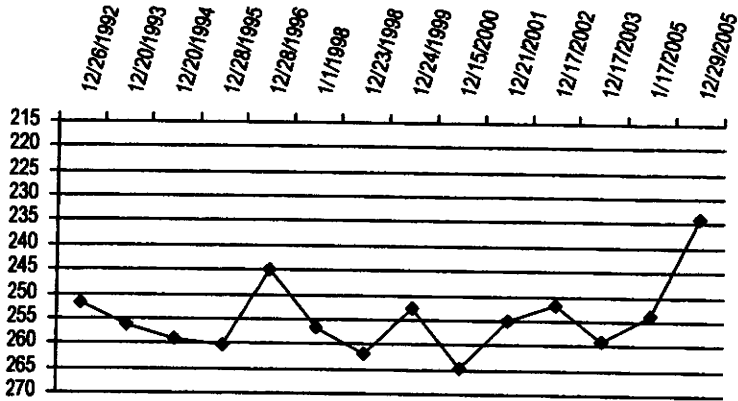
**Surface Elevation (ft):**  
**Well depth (ft):**  
**Aquifer(s):**

**Water Level Change**  
**1 year:**  
**5 year:** 30.40  
**10 year:** 26.10

**Measurements from last 10 years**

Date	Depth to WL (ft)	Elev of WL (ft)	Change (ft)
12/28/1996	245.00		15.30
1/1/1998	256.60		-11.60
12/23/1998	262.00		-5.40
12/24/1999	252.80		9.20
12/15/2000	264.60		-11.80
12/21/2001	255.20		9.40
12/17/2002	251.60		3.60
12/17/2003	259.20		-7.60
1/17/2005	253.90		5.30
12/29/2005	234.20		19.70

**All Historic Measurements**



**Well Name:** RICHARDSON, R. **Owner:**  
**Permit #:** 2250 - F - **Location #:** SB00204705BAB **USGS Site ID:** 401040102392000

**Division:** 1 **Water District:** 65 **County:** YUMA  
**Location:** Q160 Q40 Q10 Section Township Range PM Distance from section lines:  
 NW NE NW 5 2 N 47 W S **From N/S line:** **From E/W line:**  
**UTM Coordinates (NAD83):** Northing (UTM y): 4449884.7 Easting (UTM x): 699618.1 Spotted from quarters  
**Latitude/Longitude (decimal degrees):** 40.175616 -102.655542

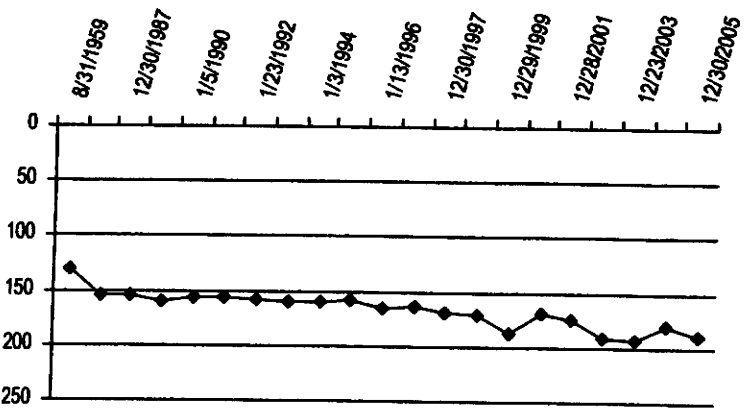
**Surface Elevation (ft):** 4035  
**Well depth (ft):** 383  
**Aquifer(s):**

**Water Level Change**  
**1 year:** -10.00  
**5 year:** -20.00  
**10 year:**

**Measurements from last 10 years**

Date	Depth to WL (ft)	Elev of WL (ft)	Change (ft)
1/13/1996	166.20	3868.80	-7.80
12/31/1996	164.20	3870.80	2.00
12/30/1997	168.30	3866.70	-4.10
12/28/1998	171.80	3863.20	-3.50
12/29/1999	187.70	3847.30	-15.90
12/22/2000	170.00	3865.00	17.70
12/28/2001	174.10	3860.90	-4.10
12/22/2002	191.50	3843.50	-17.40
12/23/2003	193.80	3841.20	-2.30
12/14/2004	180.00	3855.00	13.80
12/30/2005	190.00	3845.00	-10.00

**All Historic Measurements**



**NORTHERN HIGH PLAINS  
DISTRICT: W - Y**

**Well Name:** MEIS, RAYMOND **Owner:**  
**Permit #:** 10706 - F **Location #:** SB00204707B **USGS Site ID:**  
**Division:** 1 **Water District:** 65 **County:** YUMA  
**Location:** Q160 Q40 Q10 Section Twtnshp Range PM Distance from section lines:  
 NW 7 2 N 47 W S **From N/S line:** **From E/W line:**  
**UTM Coordinates (NAD83):** Northing (UTM y): 4447916.2 Easting (UTM x): 697936.7 Spotted from quarters  
**Latitude/Longitude (decimal degrees):** 40.158293 -102.675879

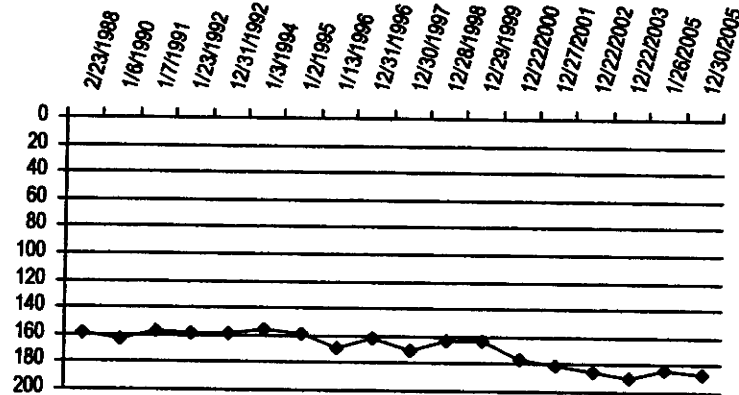
**Surface Elevation (ft):**  
**Well depth (ft):**  
**Aquifer(s):**

**Water Level Change**  
**1 year:**  
**5 year:** -10.90  
**10 year:** -28.70

**Measurements from last 10 years**

Date	Depth to WL (ft)	Elev of WL (ft)	Change (ft)
1/13/1996	168.80		-10.50
12/31/1996	161.10		7.70
12/30/1997	171.30		-10.20
12/28/1998	162.50		8.80
12/29/1999	163.00		-0.50
12/22/2000	176.10		-13.10
12/27/2001	180.80		-4.50
12/22/2002	185.20		-4.60
12/22/2003	190.20		-5.00
1/26/2005	184.00		6.20
12/30/2005	187.00		-3.00

**All Historic Measurements**



**Well Name:** TRAUTMAN, ED **Owner:**  
**Permit #:** 10509 - F **Location #:** SB00204710CCA **USGS Site ID:** 400910102370000  
**Division:** 1 **Water District:** 65 **County:** YUMA  
**Location:** Q160 Q40 Q10 Section Twtnshp Range PM Distance from section lines:  
 SW SW NE 10 2 N 47 W S **From N/S line:** **From E/W line:**  
**UTM Coordinates (NAD83):** Northing (UTM y): 4447163.2 Easting (UTM x): 702709.5 Spotted from quarters  
**Latitude/Longitude (decimal degrees):** 40.150377 -102.620120

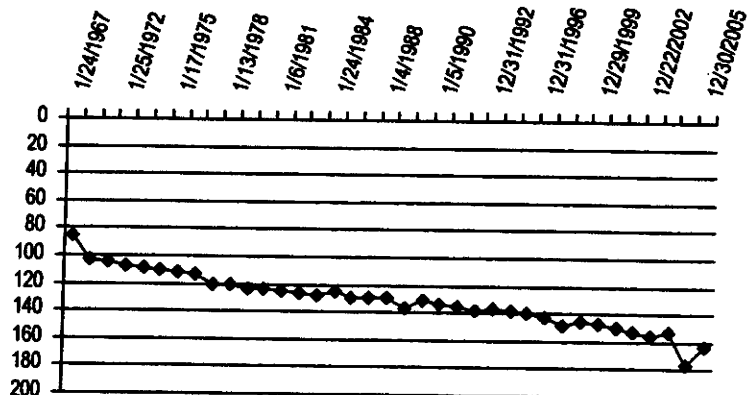
**Surface Elevation (ft):** 4010  
**Well depth (ft):** 392  
**Aquifer(s):**

**Water Level Change**  
**1 year:** 13.40  
**5 year:** -13.90  
**10 year:** -23.30

**Measurements from last 10 years**

Date	Depth to WL (ft)	Elev of WL (ft)	Change (ft)
12/31/1996	142.00	3868.00	-1.70
12/30/1997	148.70	3861.30	-6.70
12/28/1998	146.20	3863.80	2.50
12/29/1999	147.40	3862.60	-1.20
12/27/2000	149.70	3860.30	-2.30
12/27/2001	152.30	3857.70	-2.60
12/22/2002	156.00	3854.00	-3.70
12/23/2003	152.30	3857.70	3.70
12/29/2004	177.00	3833.00	-24.70
12/30/2005	163.60	3846.40	13.40

**All Historic Measurements**



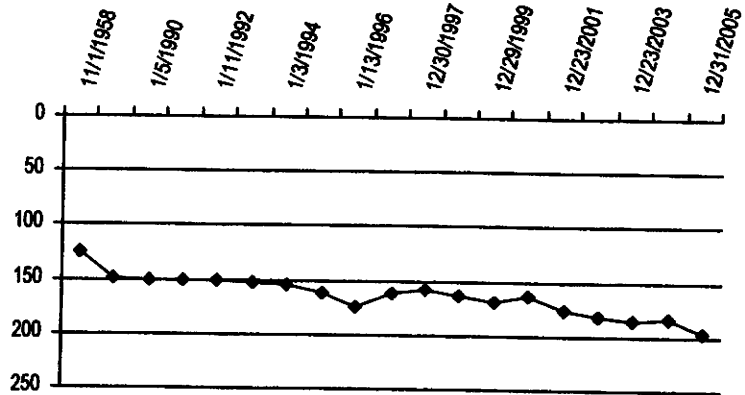
**NORTHERN HIGH PLAINS  
DISTRICT: W - Y**

**Well Name:** GOEGLEIN, ED **Owner:**  
**Permit #:** - - **Location #:** SB00204718C **USGS Site ID:**  
**Division:** 1 **Water District:** 65 **County:** YUMA  
**Location:** Q160 Q40 Q10 Section **Township** Range **PM** **Distance from section lines:**  
 SW 18 2 N 47 W S **From N/S line:** **From EW line:**  
**UTM Coordinates (NAD83):** **Northing (UTM y):** 4445504.7 **Easting (UTM x):** 697981.2 **Spotted from quarters**  
**Latitude/Longitude (decimal degrees):** 40.136574 -102.676096  
**Surface Elevation (ft):** 4073 **Water Level Change**  
**Well depth (ft):** 445 **1 year:** -12.80  
**Aquifer(s):** **5 year:** -33.00  
**10 year:** -34.10

**Measurements from last 10 years**

Date	Depth to WL (ft)	Elev of WL (ft)	Change (ft)
1/13/1996	173.90		-12.00
12/31/1996	162.00		11.90
12/30/1997	157.40		4.60
12/28/1998	162.90		-5.50
12/29/1999	168.60		-5.70
12/22/2000	163.00		5.60
12/23/2001	175.70		-12.70
12/22/2002	181.70		-6.00
12/23/2003	185.40		-3.70
12/14/2004	183.20		2.20
12/31/2005	196.00	3877.00	-12.80

**All Historic Measurements**

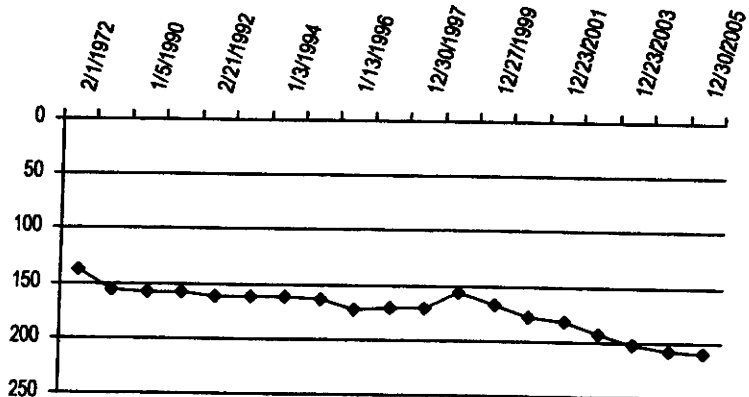


**Well Name:** GOEGLIN, ED **Owner:**  
**Permit #:** - - **Location #:** SB00204719B **USGS Site ID:**  
**Division:** 1 **Water District:** 65 **County:** YUMA  
**Location:** Q160 Q40 Q10 Section **Township** Range **PM** **Distance from section lines:**  
 NW 19 2 N 47 W S **From N/S line:** **From EW line:**  
**UTM Coordinates (NAD83):** **Northing (UTM y):** 4444705.6 **Easting (UTM x):** 697989.3 **Spotted from quarters**  
**Latitude/Longitude (decimal degrees):** 40.129379 -102.676247  
**Surface Elevation (ft):** 4076 **Water Level Change**  
**Well depth (ft):** 456 **1 year:** -1.60  
**Aquifer(s):** **5 year:** -32.30  
**10 year:** -46.40

**Measurements from last 10 years**

Date	Depth to WL (ft)	Elev of WL (ft)	Change (ft)
1/13/1996	172.70		-9.10
12/31/1996	170.50		2.20
12/30/1997	171.50		-1.00
12/28/1998	156.60		14.90
12/27/1999	167.40		-10.80
12/22/2000	177.70		-10.30
12/23/2001	182.10		-4.40
12/22/2002	192.40		-10.30
12/23/2003	201.40		-9.00
12/14/2004	208.40	3867.60	-7.00
12/30/2005	210.00	3866.00	-1.60

**All Historic Measurements**



**NORTHERN HIGH PLAINS  
DISTRICT: W - Y**

**Well Name:** HMH CATTLE CORP      **Owner:**  
**Permit #:** 5779 - F      **Location #:** SB00204720BCA      **USGS Site ID:** 400750102390000

**Division:** 1      **Water District:** 65      **County:** YUMA  
**Location:** Q160 Q40 Q10 Section      **Twnshp**      **Range**      **PM**      **Distance from section lines:**  
                                  NE SW NW      20      2 N      47 W S      **From N/S line:**      **From E/W line:**

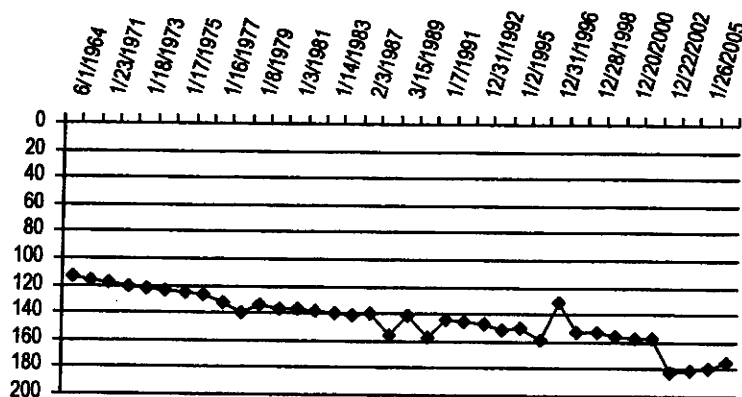
**UTM Coordinates (NAD83):** **Northing (UTM y):** 4444665.7      **Easting (UTM x):** 700121.3      *Spotted from quarters*  
**Latitude/Longitude (decimal degrees):**      40.128514      -102.651256

**Surface Elevation (ft):** 4050      **Water Level Change**  
**Well depth (ft):** 413      **1 year:** 4.90  
**Aquifer(s):**      **5 year:** -16.30  
                                  **10 year:**

**Measurements from last 10 years**

Date	Depth to WL (ft)	Elev of WL (ft)	Change (ft)
1/13/1996	158.20	3891.80	-8.70
12/31/1996	130.70	3919.30	27.50
12/30/1997	152.50	3897.50	-21.80
12/28/1998	153.30	3896.70	-0.80
12/27/1999	155.40	3894.60	-2.10
12/20/2000	156.90	3893.10	-1.50
12/28/2001	158.00	3892.00	-1.10
12/22/2002	182.00	3868.00	-24.00
12/22/2003	181.60	3868.40	0.40
1/26/2005	179.20	3870.80	2.40
1/7/2006	174.30	3875.70	4.90

**All Historic Measurements**



**Well Name:** BROWN, CLEO      **Owner:**  
**Permit #:** 12629 - F      **Location #:** SB00204732DDA      **USGS Site ID:** 400540102385000

**Division:** 1      **Water District:** 65      **County:** YUMA  
**Location:** Q160 Q40 Q10 Section      **Twnshp**      **Range**      **PM**      **Distance from section lines:**  
                                  SE SE NE      32      2 N      47 W S      **From N/S line:**      **From E/W line:**

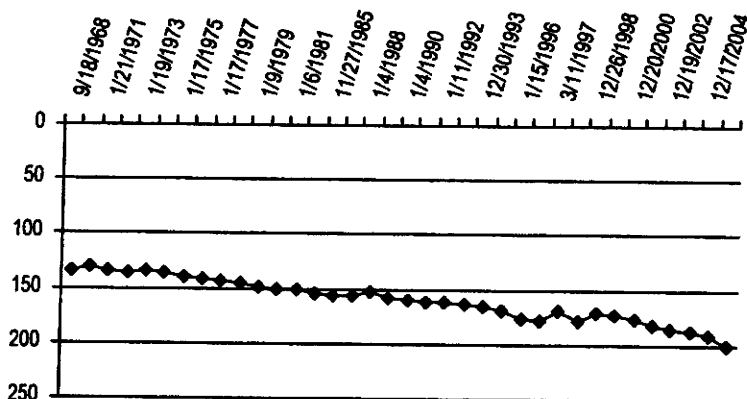
**UTM Coordinates (NAD83):** **Northing (UTM y):** 4440671.1      **Easting (UTM x):** 700771.8      *Spotted from quarters*  
**Latitude/Longitude (decimal degrees):**      40.092401      -102.644869

**Surface Elevation (ft):** 4075      **Water Level Change**  
**Well depth (ft):** 375      **1 year:** -9.00  
**Aquifer(s):**      **5 year:** -25.20  
                                  **10 year:**

**Measurements from last 10 years**

Date	Depth to WL (ft)	Elev of WL (ft)	Change (ft)
1/15/1996	176.10	3898.90	-7.20
12/30/1996	177.60	3897.40	-1.50
3/11/1997	168.26	3906.74	9.34
1/1/1998	178.60	3896.40	-10.34
12/26/1998	171.40	3903.60	7.20
12/27/1999	172.40	3902.60	-1.00
12/20/2000	175.80	3899.20	-3.40
12/23/2001	181.40	3893.60	-5.60
12/19/2002	185.20	3889.80	-3.80
12/23/2003	186.90	3888.10	-1.70
12/17/2004	192.00	3883.00	-5.10
12/30/2005	201.00	3874.00	-9.00

**All Historic Measurements**





**NORTHERN HIGH PLAINS  
DISTRICT: W - Y**

**Well Name:** BEAUPREZ, E. **Owner:**  
**Permit #:** 11245 - F - **Location #:** SB00204735BCA **USGS Site ID:** 400610102360000

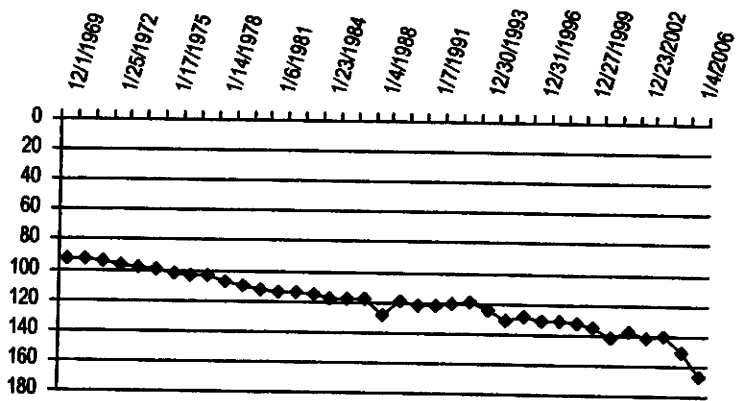
**Division:** 1 **Water District:** 65 **County:** YUMA  
**Location:** Q160 Q40 Q10 Section Township Range PM Distance from section lines:  
 NW SW NE 35 2 N 47 W S **From N/S line:** **From E/W line:**  
**UTM Coordinates (NAD83):** **Northing (UTM y):** 4441576.7 **Easting (UTM x):** 704382.3 **Spotted from quarters**  
**Latitude/Longitude (decimal degrees):** 40.099683 -102.602264

**Surface Elevation (ft):** 4020 **Water Level Change**  
**Well depth (ft):** 420 **1 year:**  
**Aquifer(s):** **5 year:** -29.60  
**10 year:**

**Measurements from last 10 years**

Date	Depth to WL (ft)	Elev of WL (ft)	Change (ft)
1/13/1996	128.30	3891.70	3.00
12/31/1996	130.40	3889.60	-2.10
1/1/1998	130.80	3889.20	-0.40
12/31/1998	132.90	3887.10	-2.10
12/27/1999	135.00	3885.00	-2.10
12/27/2000	142.20	3877.80	-7.20
12/23/2001	137.40	3882.60	4.80
12/23/2002	142.00	3878.00	-4.60
12/23/2003	140.70	3879.30	1.30
12/29/2004	150.80	3869.20	-10.10
1/4/2006	167.00	3853.00	-16.20

**All Historic Measurements**



**Well Name:** BAUCHE, R. **Owner:**  
**Permit #:** 12411 - F - **Location #:** SB00204801DDC **USGS Site ID:** 401000102410000

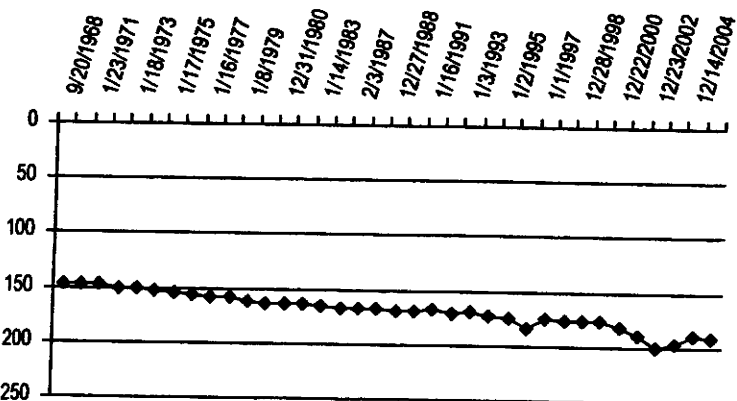
**Division:** 1 **Water District:** 65 **County:** YUMA  
**Location:** Q160 Q40 Q10 Section Township Range PM Distance from section lines:  
 SE SE SW 1 2 N 48 W S **From N/S line:** **From E/W line:**  
**UTM Coordinates (NAD83):** **Northing (UTM y):** 4448397.7 **Easting (UTM x):** 697218.7 **Spotted from quarters**  
**Latitude/Longitude (decimal degrees):** 40.162796 -102.684156

**Surface Elevation (ft):** 4075 **Water Level Change**  
**Well depth (ft):** 359 **1 year:** -3.00  
**Aquifer(s):** **5 year:** -8.80  
**10 year:** -17.60

**Measurements from last 10 years**

Date	Depth to WL (ft)	Elev of WL (ft)	Change (ft)
1/13/1996	183.40	3891.60	-9.30
1/1/1997	175.40	3899.60	8.00
1/3/1998	176.90	3898.10	-1.50
12/28/1998	177.20	3897.80	-0.30
12/29/1999	176.90	3898.10	0.30
12/22/2000	182.90	3892.10	-6.00
12/27/2001	189.10	3885.90	-6.20
12/23/2002	199.90	3875.10	-10.80
12/23/2003	197.30	3877.70	2.60
12/14/2004	188.70	3886.30	8.60
12/30/2005	191.70	3883.30	-3.00

**All Historic Measurements**



**NORTHERN HIGH PLAINS  
DISTRICT: W - Y**

**Well Name:** COLO NATIONAL BANK **Owner:**  
**Permit #:** 12631 - F - **Location #:** SB00204803CBD **USGS Site ID:** 401000102440000


**Division:** 1 **Water District:** 65 **County:** YUMA  
**Location:** Q160 Q40 Q10 Section **Twnshp** Range **PM** **Distance from section lines:**  
 SW NW SE 3 2 N 48 W S **From N/S line:** **From E/W line:**  
**UTM Coordinates (NAD83):** **Northing (UTM y):** 4448653.1 **Easting (UTM x):** 692982.3 **Spotted from quarters**  
**Latitude/Longitude (decimal degrees):** 40.166080 -102.733787

**Surface Elevation (ft):**  
**Well depth (ft):** 438 **Water Level Change**  
**Aquifer(s):** **1 year:** -9.00  
**5 year:** -32.90  
**10 year:**

**Measurements from last 10 years**

Date	Depth to WL (ft)	Elev of WL (ft)	Change (ft)
1/15/1996	225.90		-23.60
1/2/1997	213.30		12.60
1/1/1998	204.30		9.00
12/31/1998	205.80		-1.50
12/29/1999	206.70		-0.90
12/27/2000	210.60		-3.90
12/22/2001	217.70		-7.10
12/18/2002	233.90		-16.20
12/19/2003	237.70		-3.80
12/17/2004	234.50		3.20
12/30/2005	243.50		-9.00

**All Historic Measurements**



**Well Name:** GOEGLEIN, ED **Owner:**  
**Permit #:** - - **Location #:** SB00204812C **USGS Site ID:**

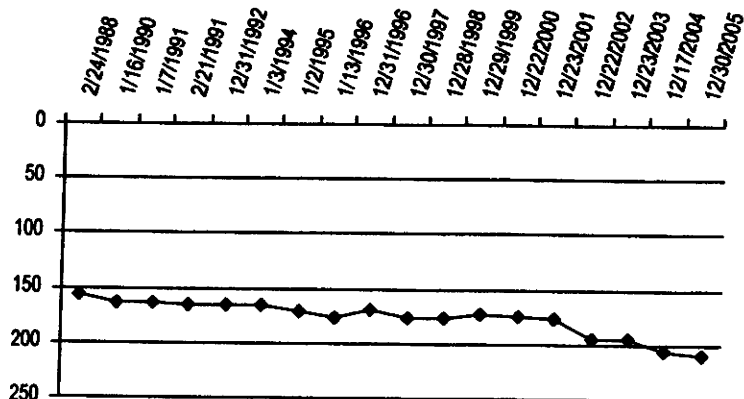
**Division:** 1 **Water District:** 65 **County:** YUMA  
**Location:** Q160 Q40 Q10 Section **Twnshp** Range **PM** **Distance from section lines:**  
 SW 12 2 N 48 W S **From N/S line:** **From E/W line:**  
**UTM Coordinates (NAD83):** **Northing (UTM y):** 4447066.7 **Easting (UTM x):** 696339.8 **Spotted from quarters**  
**Latitude/Longitude (decimal degrees):** 40.151020 -102.694873

**Surface Elevation (ft):** 4088 **Water Level Change**  
**Well depth (ft):** **1 year:** -5.00  
**Aquifer(s):** **5 year:** -34.80  
**10 year:** -39.20

**Measurements from last 10 years**

Date	Depth to WL (ft)	Elev of WL (ft)	Change (ft)
1/13/1996	177.30		-6.50
12/31/1996	169.10		8.20
12/30/1997	175.70		-6.60
12/28/1998	177.00		-1.30
12/29/1999	172.60		4.40
12/22/2000	175.20		-2.60
12/23/2001	175.70		-0.50
12/22/2002	194.70		-19.00
12/23/2003	194.40		0.30
12/17/2004	205.00	3883.00	-10.60
12/30/2005	210.00	3878.00	-5.00

**All Historic Measurements**



**NORTHERN HIGH PLAINS  
DISTRICT: W - Y**

**Well Name:** KORF, L. **Owner:**  
**Permit #:** 5914 - F - **Location #:** SB00204813BCC **USGS Site ID:** 400830102415000

**Division:** 1 **Water District:** 65 **County:** YUMA  
**Location:** Q160 Q40 Q10 Section Twnshp Range PM Distance from section lines:  
 NW SW SW 13 2 N 48 W S **From N/S line:** **From E/W line:**

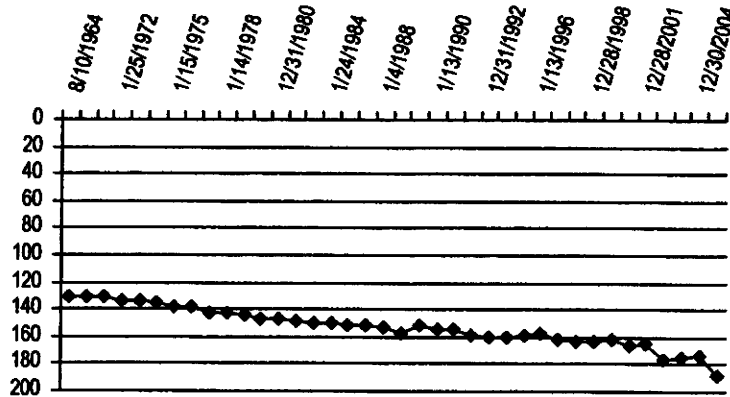
**UTM Coordinates (NAD83):** **Northing (UTM y):** 4445952.1 **Easting (UTM x):** 696052.8 **Spotted from quarters**  
**Latitude/Longitude (decimal degrees):** 40.141054 -102.698579

**Surface Elevation (ft):** 4085 **Water Level Change**  
**Well depth (ft):** 390 **1 year:** -14.00  
**Aquifer(s):** **5 year:** -21.80  
**10 year:** -28.70

**Measurements from last 10 years**

Date	Depth to WL (ft)	Elev of WL (ft)	Change (ft)
1/13/1996	157.20	3927.80	1.60
12/31/1996	161.70	3923.30	-4.50
12/30/1997	163.60	3921.40	-1.90
12/28/1998	163.80	3921.20	-0.20
12/29/1999	161.60	3923.40	2.20
12/22/2000	165.70	3919.30	-4.10
12/28/2001	164.90	3920.10	0.80
12/22/2002	176.80	3908.20	-11.90
12/22/2003	175.70	3909.30	1.10
12/30/2004	173.50	3911.50	2.20
12/31/2005	187.50	3897.50	-14.00

**All Historic Measurements**



**Well Name:** HAMRICK, H. **Owner:**  
**Permit #:** 10665 - F - **Location #:** SB00204827CBA **USGS Site ID:** 400640102440000

**Division:** 1 **Water District:** 65 **County:** YUMA  
**Location:** Q160 Q40 Q10 Section Twnshp Range PM Distance from section lines:  
 SW NW NE 27 2 N 48 W S **From N/S line:** **From E/W line:**

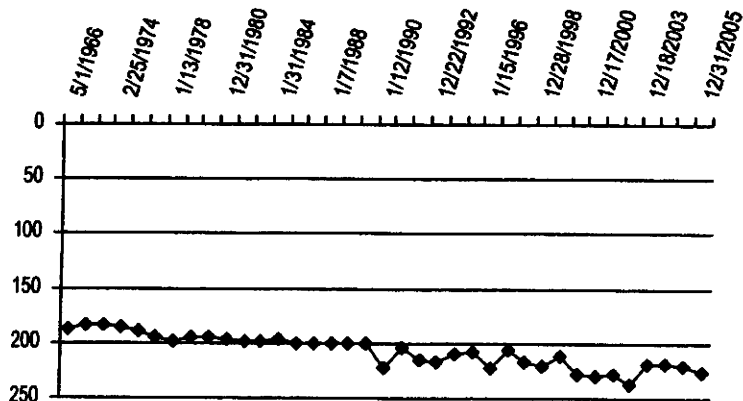
**UTM Coordinates (NAD83):** **Northing (UTM y):** 4442460.6 **Easting (UTM x):** 693080.5 **Spotted from quarters**  
**Latitude/Longitude (decimal degrees):** 40.110309 -102.734489

**Surface Elevation (ft):** 4165 **Water Level Change**  
**Well depth (ft):** 420 **1 year:**  
**Aquifer(s):** **5 year:** 4.80  
**10 year:**

**Measurements from last 10 years**

Date	Depth to WL (ft)	Elev of WL (ft)	Change (ft)
1/15/1996	222.40	3942.60	-15.00
12/30/1996	206.70	3958.30	15.70
12/22/1997	216.00	3949.00	-9.30
12/28/1998	220.70	3944.30	-4.70
3/9/1999	211.30	3953.70	9.40
12/25/1999	227.60	3937.40	-16.30
12/17/2000	230.30	3934.70	-2.70
12/27/2001	228.50	3936.50	1.80
12/23/2002	237.40	3927.60	-8.90
12/18/2003	218.50	3946.50	18.90
3/17/2004	218.80	3946.20	-0.30
12/21/2004	221.00	3944.00	-2.20
12/31/2005	225.50	3939.50	-4.50

**All Historic Measurements**



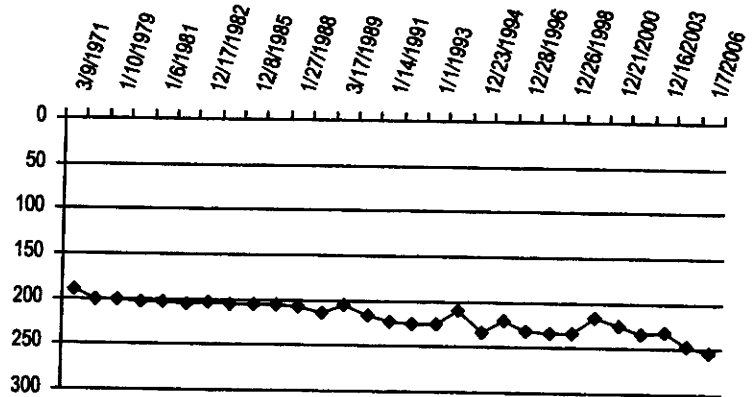
**NORTHERN HIGH PLAINS  
DISTRICT: W - Y**

**Well Name:** GOEGLIN, C. **Owner:**  
**Permit #:** 15171 - F **Location #:** SB00204913DCA1 **USGS Site ID:** 400809102480101  
**Division:** 1 **Water District:** 65 **County:** WASHINGTON  
**Location:** Q160 Q40 Q10 Section Twnshp Range PM Distance from section lines:  
 SE SW NE 13 2 N 49 W S **From N/S line:** **From E/W line:**  
**UTM Coordinates (NAD83):** Northing (UTM y): 4445113.6 Easting (UTM x): 687416.3 Spotted from quarters  
**Latitude/Longitude (decimal degrees):** 40.135475 -102.800132  
**Surface Elevation (ft):** 4185  
**Well depth (ft):** 353  
**Aquifer(s):**  
**Water Level Change**  
**1 year:**  
**5 year:**  
**10 year:** -20.00

**Measurements from last 10 years**

Date	Depth to WL (ft)	Elev of WL (ft)	Change (ft)
12/28/1996	232.60	3952.40	-11.20
1/1/1998	233.50	3951.50	-0.90
12/26/1998	233.70	3951.30	-0.20
12/25/1999	217.20	3967.80	16.50
12/21/2000	225.70	3959.30	-8.50
12/19/2002	232.80	3952.20	-7.10
12/16/2003	232.40	3952.60	0.40
12/28/2004	246.10	3938.90	-13.70
1/7/2006	252.60	3932.40	-6.50

**All Historic Measurements**

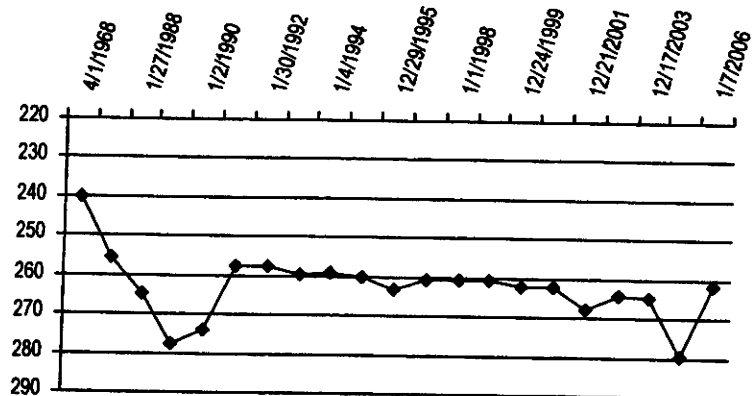


**Well Name:** CORMAN, EDWARD **Owner:**  
**Permit #:** 11958 - F **Location #:** SB00204920BAB1 **USGS Site ID:** 400756102530201  
**Division:** 1 **Water District:** 65 **County:** WASHINGTON  
**Location:** Q160 Q40 Q10 Section Twnshp Range PM Distance from section lines:  
 NW NE NW 20 2 N 49 W S **From N/S line:** **From E/W line:**  
**UTM Coordinates (NAD83):** Northing (UTM y): 4444689.0 Easting (UTM x): 680350.4 Spotted from quarters  
**Latitude/Longitude (decimal degrees):** 40.133198 -102.883134  
**Surface Elevation (ft):** 4274  
**Well depth (ft):** 318  
**Aquifer(s):**  
**Water Level Change**  
**1 year:**  
**5 year:** 6.50  
**10 year:** -0.90

**Measurements from last 10 years**

Date	Depth to WL (ft)	Elev of WL (ft)	Change (ft)
12/28/1996	260.70	4013.30	2.60
1/1/1998	260.60	4013.40	0.10
12/23/1998	260.80	4013.20	-0.20
12/24/1999	262.10	4011.90	-1.30
12/21/2000	262.40	4011.60	-0.30
12/21/2001	268.10	4005.90	-5.70
12/19/2002	264.50	4009.50	3.60
12/17/2003	265.00	4009.00	-0.50
12/17/2004	279.60	3994.40	-14.60
1/7/2006	261.60	4012.40	18.00

**All Historic Measurements**



**NORTHERN HIGH PLAINS  
DISTRICT: W - Y**

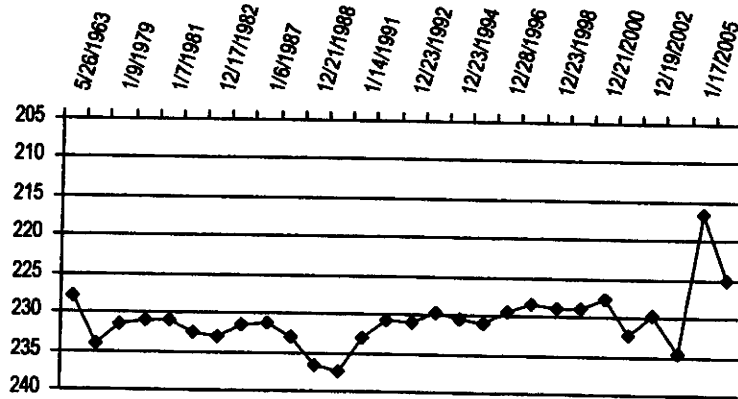
**Well Name:** PATTERSON, LONNY **Owner:**  
**Permit #:** 4162 - F - **Location #:** SB00205015ADD **USGS Site ID:** 400830102565000  
**Division:** 1 **Water District:** 65 **County:** WASHINGTON  
**Location:** Q160 Q40 Q10 Section Twship Range PM Distance from section lines:  
 NE SE SE 15 2 N 50 W S From N/S line: From E/W line:  
**UTM Coordinates (NAD83):** Northing (UTM y): 4445604.0 Easting (UTM x): 674873.8 Spotted from quarters  
**Latitude/Longitude (decimal degrees):** 40.142593 -102.947129  
**Surface Elevation (ft):** 4325  
**Well depth (ft):** 297  
**Aquifer(s):**

**Water Level Change**  
**1 year:**  
**5 year:** 2.60  
**10 year:** 6.00

**Measurements from last 10 years**

Date	Depth to WL (ft)	Elev of WL (ft)	Change (ft)
12/28/1996	229.50	4095.50	1.60
1/1/1998	228.40	4096.60	1.10
12/23/1998	229.00	4096.00	-0.60
12/24/1999	229.00	4096.00	0.00
12/21/2000	227.70	4097.30	1.30
12/21/2001	232.30	4092.70	-4.60
12/19/2002	229.70	4095.30	2.60
12/17/2003	234.50	4090.50	-4.80
1/17/2005	216.50	4108.50	18.00
12/31/2005	225.10	4099.90	-8.60

**All Historic Measurements**



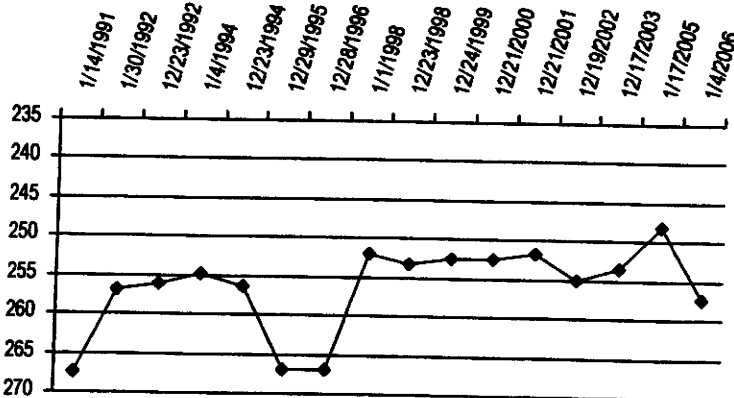
**Well Name:** CORMAN, ED **Owner:**  
**Permit #:** - - **Location #:** SB00205024DAD2 **USGS Site ID:**  
**Division:** 1 **Water District:** 65 **County:** WASHINGTON  
**Location:** Q160 Q40 Q10 Section Twship Range PM Distance from section lines:  
 SE NE SE 24 2 N 50 W S From N/S line: From E/W line:  
**UTM Coordinates (NAD83):** Northing (UTM y): 4443649.0 Easting (UTM x): 678146.8 Spotted from quarters  
**Latitude/Longitude (decimal degrees):** 40.124304 -102.909271  
**Surface Elevation (ft):**  
**Well depth (ft):**  
**Aquifer(s):**

**Water Level Change**  
**1 year:** -9.20  
**5 year:** -5.60  
**10 year:** 9.40

**Measurements from last 10 years**

Date	Depth to WL (ft)	Elev of WL (ft)	Change (ft)
12/28/1996	266.80		0.20
1/1/1998	251.90		14.90
12/23/1998	253.20		-1.30
12/24/1999	252.60		0.60
12/21/2000	252.60		0.00
12/21/2001	251.80		0.80
12/19/2002	255.20		-3.40
12/17/2003	253.60		1.60
1/17/2005	248.20		5.40
1/4/2006	257.40		-9.20

**All Historic Measurements**



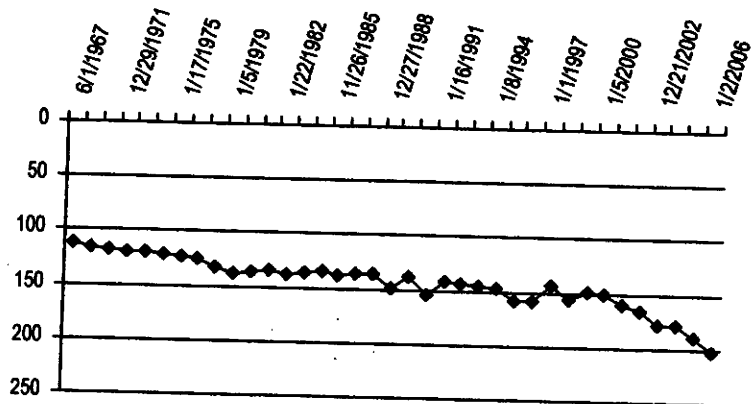
**NORTHERN HIGH PLAINS  
DISTRICT: W - Y**

**Well Name:** MEIS, R. **Owner:**  
**Permit #:** 11626 - F **Location #:** SB00304630DDB **USGS Site ID:** 401140102330000  
**Division:** 1 **Water District:** 65 **County:** YUMA  
**Location:** Q160 Q40 Q10 Section Twnshp Range PM Distance from section lines:  
 SE SE NW 30 3 N 46 W S **From N/S line:** **From E/W line:**  
**UTM Coordinates (NAD83):** Northing (UTM y): 4452199.8 Easting (UTM x): 708505.9 Spotted from quarters  
**Latitude/Longitude (decimal degrees):** 40.194294 -102.550496  
**Surface Elevation (ft):** 3960  
**Well depth (ft):** 430  
**Aquifer(s):**  
**Water Level Change**  
**1 year:**  
**5 year:** -37.00  
**10 year:** -43.90

**Measurements from last 10 years**

Date	Depth to WL (ft)	Elev of WL (ft)	Change (ft)
1/19/1996	158.40	3801.60	-0.90
1/1/1997	143.20	3816.80	15.20
1/2/1998	156.90	3803.10	-13.70
1/6/1999	148.40	3811.60	8.50
1/5/2000	150.60	3809.40	-2.20
12/26/2000	159.20	3800.80	-8.60
12/24/2001	165.30	3794.70	-6.10
12/21/2002	177.50	3782.50	-12.20
12/22/2003	178.70	3781.30	-1.20
12/30/2004	189.60	3770.40	-10.90
1/2/2006	202.30	3757.70	-12.70

**All Historic Measurements**

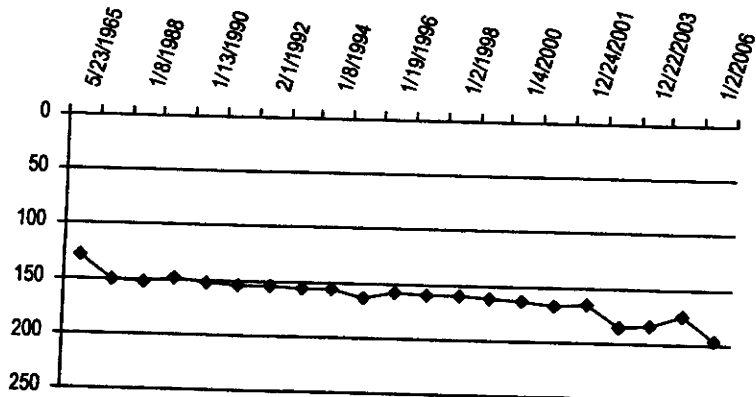


**Well Name:** MEKELBURG, DENIS E. **Owner:**  
**Permit #:** 9140 - **Location #:** SB00304712DBD **USGS Site ID:** 401420102340000  
**Division:** 1 **Water District:** 65 **County:** YUMA  
**Location:** Q160 Q40 Q10 Section Twnshp Range PM Distance from section lines:  
 SE NW SE 12 3 N 47 W S **From N/S line:** **From E/W line:**  
**UTM Coordinates (NAD83):** Northing (UTM y): 4457180.3 Easting (UTM x): 706532.7 Spotted from quarters  
**Latitude/Longitude (decimal degrees):** 40.239614 -102.572056  
**Surface Elevation (ft):** 3965  
**Well depth (ft):** 263  
**Aquifer(s):**  
**Water Level Change**  
**1 year:** -23.00  
**5 year:** -30.90  
**10 year:** -38.60

**Measurements from last 10 years**

Date	Depth to WL (ft)	Elev of WL (ft)	Change (ft)
1/19/1996	158.40	3806.60	4.40
1/1/1997	159.80	3805.20	-1.40
1/2/1998	159.90	3805.10	-0.10
1/6/1999	161.20	3803.80	-1.30
1/4/2000	162.70	3802.30	-1.50
12/26/2000	167.40	3797.60	-4.70
12/24/2001	166.10	3798.90	1.30
12/20/2002	185.60	3779.40	-19.50
12/22/2003	183.00	3782.00	2.60
1/18/2005	174.00	3791.00	9.00
1/2/2006	197.00	3768.00	-23.00

**All Historic Measurements**



**NORTHERN HIGH PLAINS  
DISTRICT: W - Y**

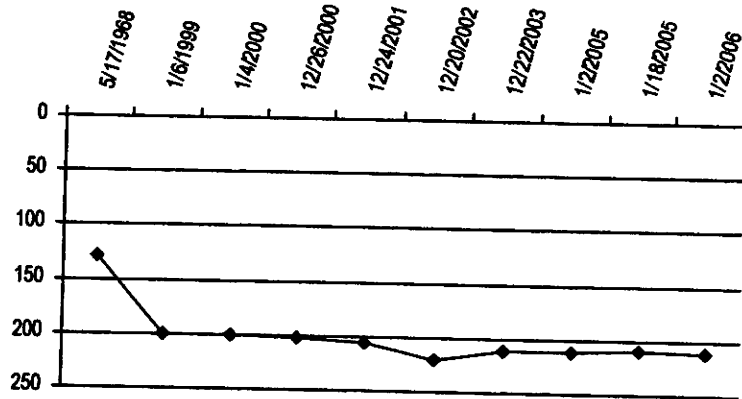
**Well Name:** BAUCK, LARRY **Owner:**  
**Permit #:** 12564 - FP - **Location #:** SB00304717C **USGS Site ID:**  
**Division:** 1 **Water District:** 65 **County:** YUMA  
**Location:** Q160 Q40 Q10 Section Twnshp Range PM Distance from section lines:  
 SW 17 3 N 47 W S From N/S line: From E/W line:  
**UTM Coordinates (NAD83):** Northing (UTM y): 4455196.7 Easting (UTM x): 699361.1 Spotted from quarters  
**Latitude/Longitude (decimal degrees):** 40.223495 -102.656911

**Surface Elevation (ft):**  
**Well depth (ft):** 355 **Water Level Change**  
**Aquifer(s):** **1 year:**  
**5 year:** -4.80  
**10 year:**

**Measurements from last 10 years**

Date	Depth to WL (ft)	Elev of WL (ft)	Change (ft)
1/6/1999	200.10		-72.10
1/4/2000	201.20		-1.10
12/26/2000	202.50		-1.30
12/24/2001	206.50		-4.00
12/20/2002	220.00		-13.50
12/22/2003	211.90		8.10
1/2/2005	211.30		0.60
1/18/2005	209.70		1.60
1/2/2006	211.30		-1.60

**All Historic Measurements**



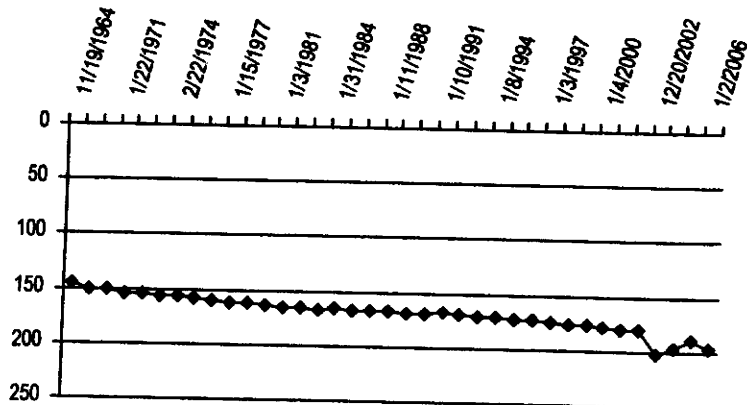
**Well Name:** HICKMAN, CLAIR **Owner:**  
**Permit #:** 6358 - F - **Location #:** SB00304719CDB **USGS Site ID:** 401240102403000  
**Division:** 1 **Water District:** 65 **County:** YUMA  
**Location:** Q160 Q40 Q10 Section Twnshp Range PM Distance from section lines:  
 SW SE NW 19 3 N 47 W S From N/S line: From E/W line:  
**UTM Coordinates (NAD83):** Northing (UTM y): 4453446.2 Easting (UTM x): 697892.1 Spotted from quarters  
**Latitude/Longitude (decimal degrees):** 40.208085 -102.674702

**Surface Elevation (ft):** 4050 **Water Level Change**  
**Well depth (ft):** 293 **1 year:** -7.10  
**Aquifer(s):** **5 year:** -16.20  
**10 year:** -23.90

**Measurements from last 10 years**

Date	Depth to WL (ft)	Elev of WL (ft)	Change (ft)
19/1996	173.10	3876.90	0.40
1/3/1997	173.90	3876.10	-0.80
1/2/1998	175.60	3874.40	-1.70
1/4/1999	175.90	3874.10	-0.30
1/4/2000	178.60	3871.40	-2.70
12/21/2000	181.00	3869.00	-2.40
12/27/2001	180.80	3869.20	0.20
12/20/2002	201.90	3848.10	-21.10
12/22/2003	197.20	3852.80	4.70
1/18/2005	189.90	3860.10	7.30
1/2/2006	197.00	3853.00	-7.10

**All Historic Measurements**



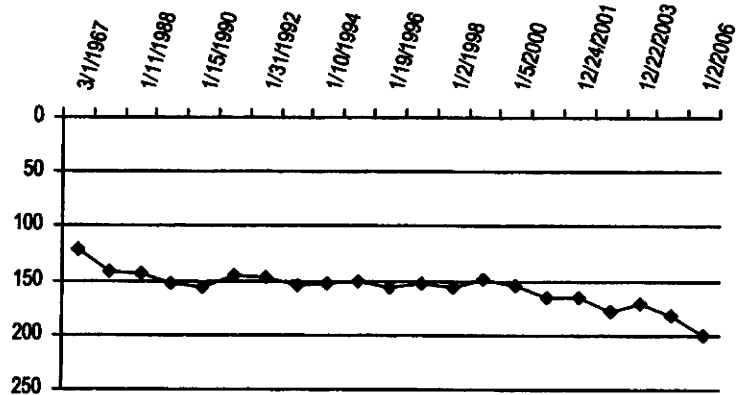
**NORTHERN HIGH PLAINS  
DISTRICT: W - Y**

**Well Name:** MEIS, R. **Owner:**  
**Permit #:** 10900 - F - **Location #:** SB00304724CCA **USGS Site ID:** 401240102345000  
**Division:** 1 **Water District:** 65 **County:** YUMA  
**Location:** Q160 Q40 Q10 Section Twnshp Range PM Distance from section lines:  
 SW SW NE 24 3 N 47 W S **From N/S line:** **From E/W line:**  
**UTM Coordinates (NAD83):** **Northing (UTM y):** 4453728.8 **Easting (UTM x):** 705802.7 **Spotted from quarters**  
**Latitude/Longitude (decimal degrees):** 40.208725 -102.581737  
**Surface Elevation (ft):** 3965 **Water Level Change**  
**Well depth (ft):** 344 **1 year:** -19.00  
**Aquifer(s):** **5 year:** -34.40  
**10 year:** -43.70

**Measurements from last 10 years**

Date	Depth to WL (ft)	Elev of WL (ft)	Change (ft)
1/19/1996	156.80	3808.20	-6.60
1/1/1997	151.70	3813.30	5.10
1/2/1998	156.70	3808.30	-5.00
1/4/1999	148.20	3816.80	8.50
1/5/2000	155.30	3809.70	-7.10
12/26/2000	165.90	3799.10	-10.60
12/24/2001	166.10	3798.90	-0.20
12/20/2002	178.60	3786.40	-12.50
12/22/2003	171.80	3793.20	6.80
1/18/2005	181.50	3783.50	-9.70
1/2/2006	200.50	3764.50	-19.00

**All Historic Measurements**




**Well Name:** McCASLAND, D. **Owner:**  
**Permit #:** 11246 - F - **Location #:** SB00304735CCA **USGS Site ID:** 401050102360000  
**Division:** 1 **Water District:** 65 **County:** YUMA  
**Location:** Q160 Q40 Q10 Section Twnshp Range PM Distance from section lines:  
 SW SW NE 35 3 N 47 W S **From N/S line:** **From E/W line:**  
**UTM Coordinates (NAD83):** **Northing (UTM y):** 4450432.7 **Easting (UTM x):** 704273.2 **Spotted from quarters**  
**Latitude/Longitude (decimal degrees):** 40.179429 -102.600740  
**Surface Elevation (ft):** 3990 **Water Level Change**  
**Well depth (ft):** 320 **1 year:** -17.00  
**Aquifer(s):** **5 year:** -24.60  
**10 year:** -40.30

**Measurements from last 10 years**

Date	Depth to WL (ft)	Elev of WL (ft)	Change (ft)
1/19/1996	154.20	3835.80	1.80
1/1/1997	157.20	3832.80	-3.00
1/1/1998	157.60	3832.40	-0.40
1/4/1999	151.90	3838.10	5.70
1/5/2000	153.10	3836.90	-1.20
12/26/2000	166.70	3823.30	-13.60
12/24/2001	169.90	3820.10	-3.20
12/21/2002	178.00	3812.00	-8.10
12/22/2003	179.00	3811.00	-1.00
1/18/2005	177.50	3812.50	1.50
1/2/2006	194.50	3795.50	-17.00

**All Historic Measurements**





**NORTHERN HIGH PLAINS  
DISTRICT: W - Y**

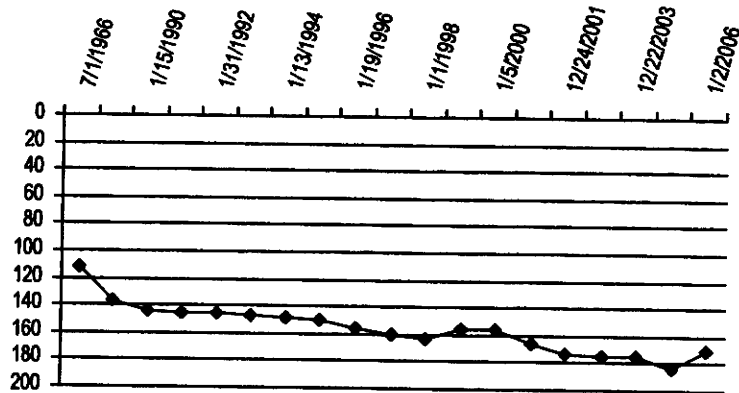
**Well Name:** WARD, ALFRED **Owner:**  
**Permit #:** 10515 - F - **Location #:** SB00304736C **USGS Site ID:**  
**Division:** 1 **Water District:** 65 **County:** YUMA  
**Location:** Q160 Q40 Q10 Section Twship Range PM Distance from section lines:  
 SW 36 3 N 47 W S **From N/S line:** **From E/W line:**  
**UTM Coordinates (NAD83):** Northing (UTM y): 4450577.2 Easting (UTM x): 705991.8 Spotted from quarters  
**Latitude/Longitude (decimal degrees):** 40.180310 -102.580525

**Surface Elevation (ft):** 3985 **Water Level Change**  
**Well depth (ft):** 372 **1 year:** 13.40  
**Aquifer(s):** **5 year:** 3.10  
**10 year:** -15.00

**Measurements from last 10 years**

Date	Depth to WL (ft)	Elev of WL (ft)	Change (ft)
1/19/1996	156.00		-5.80
1/1/1997	159.90		-3.90
1/1/1998	163.50		-3.60
1/4/1999	156.40		7.10
1/5/2000	156.00		0.40
12/26/2000	166.30		-10.30
12/24/2001	174.10		-7.80
12/22/2002	175.40		-1.30
12/22/2003	174.60		0.80
1/18/2005	184.40	3800.60	-9.80
1/2/2006	171.00	3814.00	13.40

**All Historic Measurements**




**Well Name:** WARD, A. & SONS **Owner:**  
**Permit #:** 10586 - F - **Location #:** SB00304736DBD **USGS Site ID:** 401050102342000  
**Division:** 1 **Water District:** 65 **County:** YUMA  
**Location:** Q160 Q40 Q10 Section Twship Range PM Distance from section lines:  
 SE NW SE 36 3 N 47 W S **From N/S line:** **From E/W line:**  
**UTM Coordinates (NAD83):** Northing (UTM y): 4450699.8 Easting (UTM x): 706697.9 Spotted from quarters  
**Latitude/Longitude (decimal degrees):** 40.181239 -102.572199

**Surface Elevation (ft):** 3975 **Water Level Change**  
**Well depth (ft):** 370 **1 year:** 11.70  
**Aquifer(s):** **5 year:** 12.20  
**10 year:** -9.80

**Measurements from last 10 years**

Date	Depth to WL (ft)	Elev of WL (ft)	Change (ft)
1/19/1996	150.70	3824.30	0.90
1/1/1997	150.10	3824.90	0.60
1/1/1998	152.00	3823.00	-1.90
1/4/1999	153.90	3821.10	-1.90
1/5/2000	155.20	3819.80	-1.30
12/26/2000	159.50	3815.50	-4.30
12/24/2001	172.70	3802.30	-13.20
12/22/2002	176.10	3798.90	-3.40
12/22/2003	165.80	3809.20	10.30
1/18/2005	172.20	3802.80	-6.40
1/2/2006	160.50	3814.50	11.70

**All Historic Measurements**



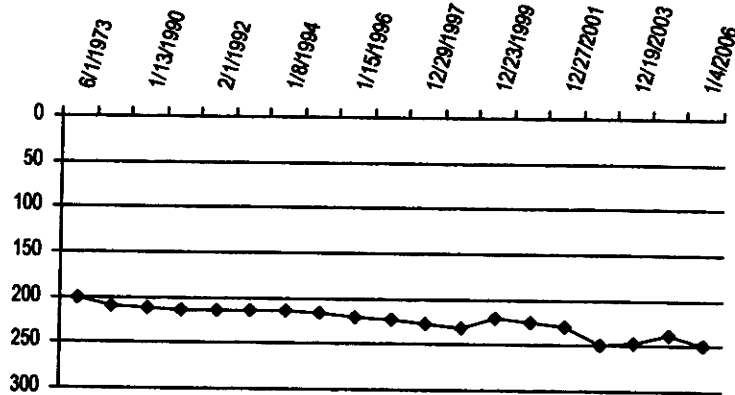
**NORTHERN HIGH PLAINS  
DISTRICT: W - Y**

**Well Name:** ACKERMAN, E. **Owner:**  
**Permit #:** 15927 - F - **Location #:** SB00304818C **USGS Site ID:**  
**Division:** 1 **Water District:** 65 **County:** YUMA  
**Location:** Q160 Q40 Q10 Section Twtnshp Range PM Distance from section lines:  
 SW 18 3 N 48 W S From N/S line: From E/W line:  
**UTM Coordinates (NAD83):** Northing (UTM y): 4454881.6 Easting (UTM x): 688157.4 Spotted from quarters  
**Latitude/Longitude (decimal degrees):** 40.223249 -102.788585  
**Surface Elevation (ft):** 4138  
**Well depth (ft):** 315  
**Aquifer(s):**  
**Water Level Change**  
**1 year:**  
**5 year:** -18.80  
**10 year:** -27.70

**Measurements from last 10 years**

Date	Depth to WL (ft)	Elev of WL (ft)	Change (ft)
1/15/1996	221.30		-4.20
1/2/1997	222.90		-1.60
12/29/1997	226.70		-3.80
12/31/1998	230.90		-4.20
12/23/1999	219.90		11.00
12/21/2000	225.00		-5.10
12/27/2001	230.20		-5.20
12/20/2002	249.80		-19.60
12/19/2003	246.50		3.30
12/17/2004	238.00	3900.00	8.50
1/4/2006	249.00	3889.00	-11.00

**All Historic Measurements**

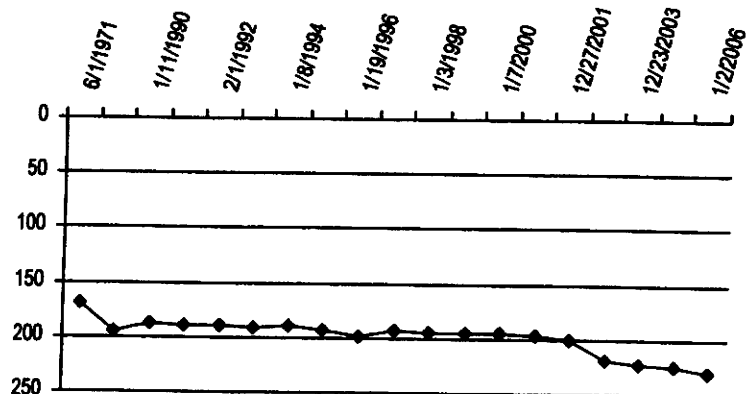


**Well Name:** WARREN, DON **Owner:**  
**Permit #:** 15163 - F - **Location #:** SB00304822D **USGS Site ID:**  
**Division:** 1 **Water District:** 65 **County:** YUMA  
**Location:** Q160 Q40 Q10 Section Twtnshp Range PM Distance from section lines:  
 SE 22 3 N 48 W S From N/S line: From E/W line:  
**UTM Coordinates (NAD83):** Northing (UTM y): 4453402.2 Easting (UTM x): 693777.8 Spotted from quarters  
**Latitude/Longitude (decimal degrees):** 40.208650 -102.723023  
**Surface Elevation (ft):** 4100  
**Well depth (ft):** 290  
**Aquifer(s):**  
**Water Level Change**  
**1 year:**  
**5 year:** -29.40  
**10 year:** -31.40

**Measurements from last 10 years**

Date	Depth to WL (ft)	Elev of WL (ft)	Change (ft)
1/19/1996	198.60		-5.90
1/3/1997	192.10		6.50
1/3/1998	194.10		-2.00
1/7/1999	194.10		0.00
1/7/2000	194.80		-0.70
12/27/2000	197.10		-2.30
12/27/2001	200.60		-3.50
12/23/2002	218.50		-17.90
12/23/2003	221.60		-3.10
12/28/2004	223.70	3876.30	-2.10
1/2/2006	230.00	3870.00	-6.30

**All Historic Measurements**



**NORTHERN HIGH PLAINS  
DISTRICT: W - Y**

**Well Name:** TRAUTMAN, E. **Owner:**  
**Permit #:** 11628 - F - **Location #:** SB00304824CBD **USGS Site ID:** 401230102414000

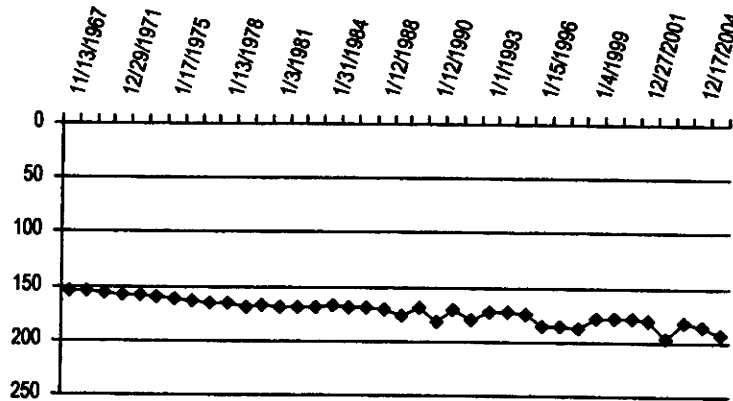
**Division:** 1 **Water District:** 65 **County:** YUMA  
**Location:** Q160 Q40 Q10 Section Twshp Range PM Distance from section lines:  
 SW NW SE 24 3 N 48 W S **From N/S line:** **From E/W line:**  
**UTM Coordinates (NAD83):** **Northing (UTM y):** 4453584.2 **Easting (UTM x):** 696080.6 **Spotted from quarters**  
**Latitude/Longitude (decimal degrees):** 40.209753 -102.695929

**Surface Elevation (ft):** 4065 **Water Level Change**  
**Well depth (ft):** 274 **1 year:**  
**Aquifer(s):** **5 year:** -12.00  
**10 year:** -6.20

**Measurements from last 10 years**

Date	Depth to WL (ft)	Elev of WL (ft)	Change (ft)
1/15/1996	186.20	3878.80	-12.40
1/3/1997	185.30	3879.70	0.90
1/2/1998	188.10	3876.90	-2.80
1/4/1999	177.70	3887.30	10.40
1/4/2000	178.30	3886.70	-0.60
12/21/2000	178.50	3886.50	-0.20
12/27/2001	180.40	3884.60	-1.90
12/20/2002	196.00	3869.00	-15.60
12/20/2003	181.70	3883.30	14.30
12/17/2004	185.80	3879.20	-4.10
1/2/2006	192.40	3872.60	-6.60

**All Historic Measurements**



**Well Name:** BROCKMEIER, E. **Owner:**  
**Permit #:** 3969 - F - **Location #:** SB00304828ADB **USGS Site ID:** 401200102442000

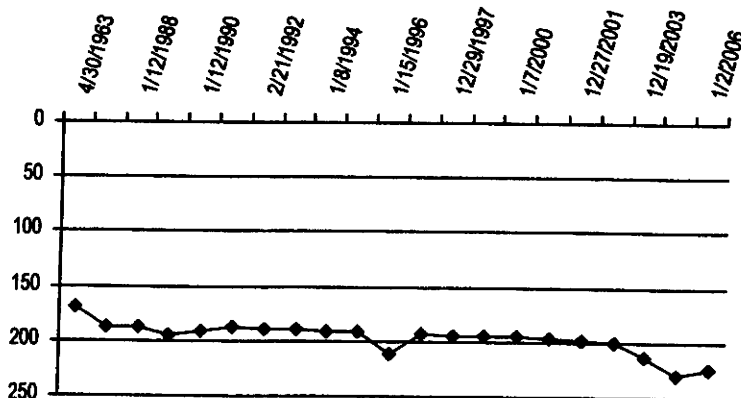
**Division:** 1 **Water District:** 65 **County:** YUMA  
**Location:** Q160 Q40 Q10 Section Twshp Range PM Distance from section lines:  
 NE SE NW 28 3 N 48 W S **From N/S line:** **From E/W line:**  
**UTM Coordinates (NAD83):** **Northing (UTM y):** 4452453.2 **Easting (UTM x):** 692296.9 **Spotted from quarters**  
**Latitude/Longitude (decimal degrees):** 40.200447 -102.740695

**Surface Elevation (ft):** 4115 **Water Level Change**  
**Well depth (ft):** 330 **1 year:**  
**Aquifer(s):** **5 year:** -25.60  
**10 year:** -11.20

**Measurements from last 10 years**

Date	Depth to WL (ft)	Elev of WL (ft)	Change (ft)
1/15/1996	212.30	3902.70	-20.40
1/2/1997	193.30	3921.70	19.00
12/29/1997	194.40	3920.60	-1.10
12/31/1998	195.40	3919.60	-1.00
1/7/2000	195.50	3919.50	-0.10
12/21/2000	197.30	3917.70	-1.80
12/27/2001	197.90	3917.10	-0.60
12/18/2002	199.50	3915.50	-1.60
12/19/2003	212.70	3902.30	-13.20
12/17/2004	229.50	3885.50	-16.80
1/2/2006	223.50	3891.50	6.00

**All Historic Measurements**



**NORTHERN HIGH PLAINS  
DISTRICT: W - Y**

**Well Name:** HILLMAN, ELMER **Owner:**  
**Permit #:** 11738 - F - **Location #:** SB00304835ABD **USGS Site ID:** 401120102422000

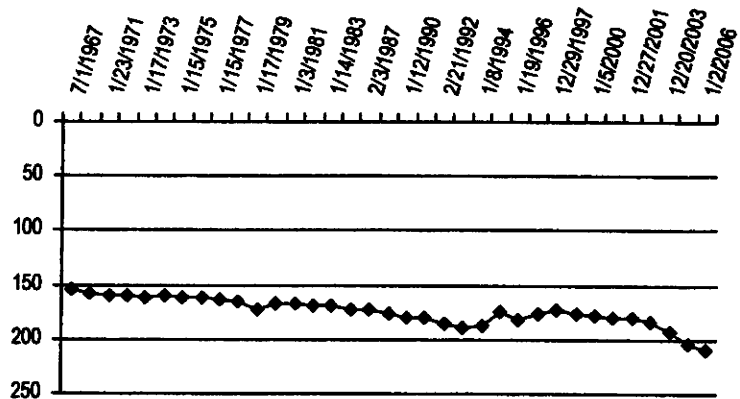
**Division:** 1 **Water District:** 65 **County:** YUMA  
**Location:** Q160 Q40 Q10 Section Twndsp Range PM Distance from section lines:  
NE NW SE 35 3 N 48 W S **From N/S line:** **From E/W line:**  
**UTM Coordinates (NAD83):** **Northing (UTM y):** 4451139.2 **Easting (UTM x):** 695350.6 **Spotted from quarters**  
**Latitude/Longitude (decimal degrees):** 40.187913 -102.705244

<b>Surface Elevation (ft):</b> 4085		<b>Water Level Change</b>
<b>Well depth (ft):</b> 322		<b>1 year:</b> -5.10
<b>Aquifer(s):</b>		<b>5 year:</b> -29.60
		<b>10 year:</b> -27.80

**Measurements from last 10 years**

Date	Depth to WL (ft)	Elev of WL (ft)	Change (ft)
1/19/1996	181.70	3903.30	-7.20
1/1/1997	175.70	3909.30	6.00
12/29/1997	173.00	3912.00	2.70
1/4/1999	176.90	3908.10	-3.90
1/5/2000	178.10	3906.90	-1.20
12/27/2000	180.70	3904.30	-2.60
12/27/2001	179.90	3905.10	0.80
12/20/2002	184.00	3901.00	-4.10
12/20/2003	192.70	3892.30	-8.70
1/18/2005	204.40	3880.60	-11.70
1/2/2006	209.50	3875.50	-5.10

**All Historic Measurements**



**Well Name:** TAYLOR, ROBERT **Owner:**  
**Permit #:** 14056 - F - **Location #:** SB00304915C **USGS Site ID:**

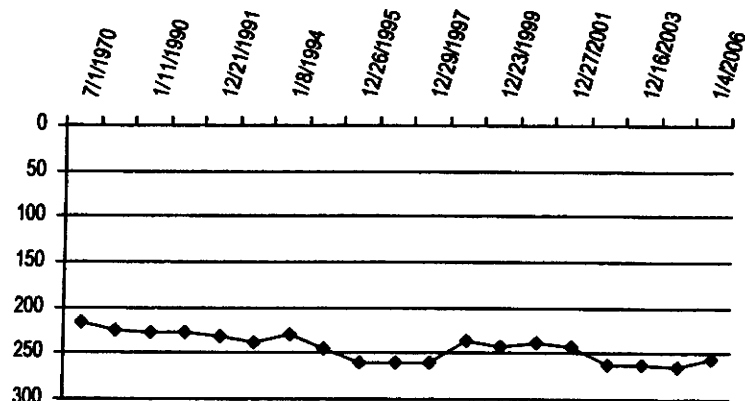
**Division:** 1 **Water District:** 65 **County:** WASHINGTON  
**Location:** Q160 Q40 Q10 Section Twndsp Range PM Distance from section lines:  
SW 15 3 N 49 W S **From N/S line:** **From E/W line:**  
**UTM Coordinates (NAD83):** **Northing (UTM y):** 4454898.6 **Easting (UTM x):** 683248.6 **Spotted from quarters**  
**Latitude/Longitude (decimal degrees):** 40.224489 -102.846234

<b>Surface Elevation (ft):</b> 4196		<b>Water Level Change</b>
<b>Well depth (ft):</b> 295		<b>1 year:</b>
<b>Aquifer(s):</b>		<b>5 year:</b> -12.20
		<b>10 year:</b>

**Measurements from last 10 years**

Date	Depth to WL (ft)	Elev of WL (ft)	Change (ft)
1/2/1997	260.90		-1.50
12/29/1997	259.90		1.00
12/26/1998	235.60		24.30
12/23/1999	243.20		-7.60
12/16/2000	238.10		5.10
12/27/2001	242.80		-4.70
12/20/2002	262.80		-20.00
12/16/2003	261.40		1.40
12/28/2004	264.00	3932.00	-2.60
1/4/2006	255.00	3941.00	9.00

**All Historic Measurements**



**NORTHERN HIGH PLAINS  
DISTRICT: W - Y**

**Well Name: DIAMOND, ROBERT**

*Owner:*

**Permit #:** - -

**Location #:** SB00305007BAA

**USGS Site ID:** 401500103004000

**Division:** 1 **Water District:** 65 **County:** WASHINGTON

**Location:** Q160 Q40 Q10 Section Twship Range PM Distance from section lines:  
NW NE NE 7 3 N 50 W S From N/S line: From E/W line:

**UTM Coordinates (NAD83):** Northing (UTM y): 4457479.5 Easting (UTM x): 668846.7 Spotted from quarters

**Latitude/Longitude (decimal degrees):** 40.250753 -103.014724

**Surface Elevation (ft):** 4404

**Well depth (ft):** 145

**Aquifer(s):**

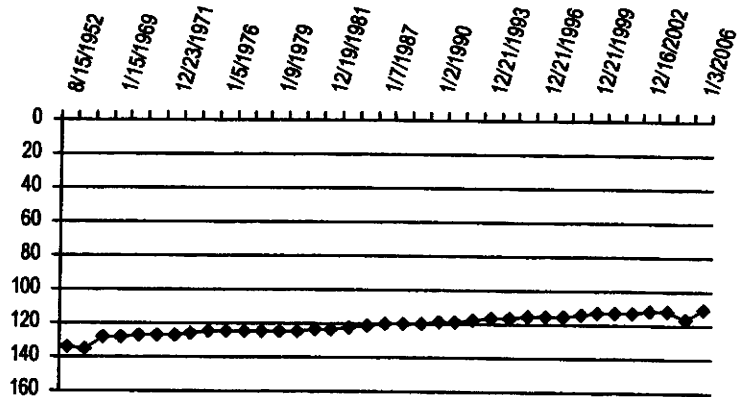
**Water Level Change**

**1 year:**  
**5 year:** 1.90  
**10 year:** 4.70

**Measurements from last 10 years**

Date	Depth to WL (ft)	Elev of WL (ft)	Change (ft)
12/21/1996	115.20	4288.80	0.00
12/29/1997	115.30	4288.70	-0.10
12/24/1998	113.60	4290.40	1.70
12/21/1999	112.70	4291.30	0.90
12/16/2000	113.10	4290.90	-0.40
12/20/2001	112.40	4291.60	0.70
12/16/2002	111.70	4292.30	0.70
12/16/2003	111.60	4292.40	0.10
12/28/2004	116.80	4287.20	-5.20
1/3/2006	110.50	4293.50	6.30

**All Historic Measurements**



**Well Name: STANSFIELD, GLADE**

*Owner:*

**Permit #:** 3536 - F -

**Location #:** SB00305036BCC

**USGS Site ID:** 401110102553000

**Division:** 1 **Water District:** 65 **County:** WASHINGTON

**Location:** Q160 Q40 Q10 Section Twship Range PM Distance from section lines:  
NW SW SW 36 3 N 50 W S From N/S line: From E/W line:

**UTM Coordinates (NAD83):** Northing (UTM y): 4450529.0 Easting (UTM x): 676555.3 Spotted from quarters

**Latitude/Longitude (decimal degrees):** 40.186584 -102.926052

**Surface Elevation (ft):** 4305

**Well depth (ft):** 325

**Aquifer(s):**

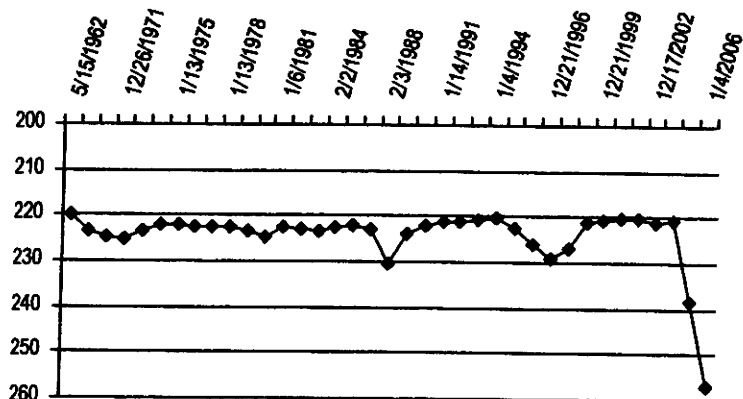
**Water Level Change**

**1 year:**  
**5 year:** -36.60  
**10 year:** -28.00

**Measurements from last 10 years**

Date	Depth to WL (ft)	Elev of WL (ft)	Change (ft)
12/21/1996	228.90	4076.10	-3.00
12/29/1997	226.70	4078.30	2.20
12/24/1998	221.20	4083.80	5.50
12/21/1999	220.70	4084.30	0.50
12/16/2000	220.30	4084.70	0.40
12/20/2001	220.30	4084.70	0.00
12/17/2002	221.20	4083.80	-0.90
12/16/2003	220.90	4084.10	0.30
12/28/2004	238.30	4066.70	-17.40
1/4/2006	256.90	4048.10	-18.60

**All Historic Measurements**



**NORTHERN HIGH PLAINS  
DISTRICT: W - Y**

**Well Name:** FOUR QUARTER CO. **Owner:**  
**Permit #:** 11927 - F - **Location #:** SB00404616CCA **USGS Site ID:** 401840102312000

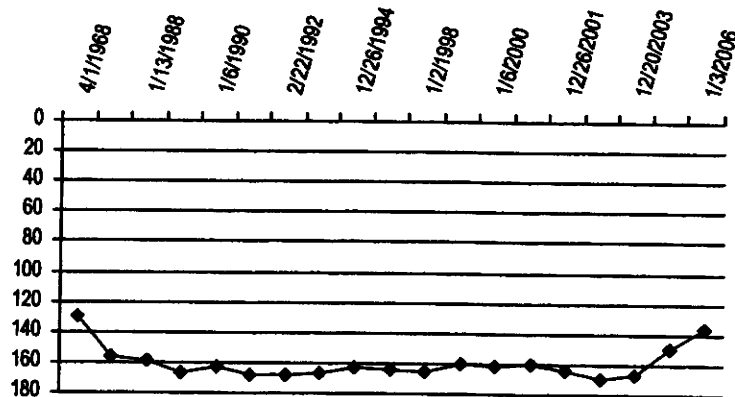
**Division:** 1 **Water District:** 65 **County:** YUMA  
**Location:** Q160 Q40 Q10 Section Twnshp Range PM Distance from section lines:  
 SW SW NE 16 4 N 46 W S **From N/S line:** **From E/W line:**  
**UTM Coordinates (NAD83):** **Northing (UTM y):** 4465128.0 **Easting (UTM x):** 710358.0 **Spotted from quarters**  
**Latitude/Longitude (decimal degrees):** 40.310199 -102.524517

**Surface Elevation (ft):** 3895  
**Well depth (ft):** 432  
**Aquifer(s):**  
**Water Level Change**  
**1 year:** 13.00  
**5 year:** 26.60  
**10 year:**

**Measurements from last 10 years**

Date	Depth to WL (ft)	Elev of WL (ft)	Change (ft)
1/2/1997	164.50	3730.50	-1.50
1/2/1998	165.20	3729.80	-0.70
1/5/1999	160.70	3734.30	4.50
1/6/2000	162.10	3732.90	-1.40
12/23/2000	160.80	3734.20	1.30
12/26/2001	163.50	3731.50	-2.70
12/21/2002	168.90	3726.10	-5.40
12/20/2003	167.30	3727.70	1.60
1/19/2005	149.90	3745.10	17.40
1/3/2006	136.90	3758.10	13.00

**All Historic Measurements**



**Well Name:** HARRY TUELL TRUST **Owner:**  
**Permit #:** 13218 - FP - **Location #:** SB00404632BA **USGS Site ID:**


**Division:** 1 **Water District:** 65 **County:** YUMA  
**Location:** Q160 Q40 Q10 Section Twnshp Range PM Distance from section lines:  
 NE NW 32 4 N 46 W S **From N/S line:** **From E/W line:**  
**UTM Coordinates (NAD83):** **Northing (UTM y):** 4461425.9 **Easting (UTM x):** 709539.3 **Spotted from quarters**  
**Latitude/Longitude (decimal degrees):** 40.277082 -102.535354

**Surface Elevation (ft):**  
**Well depth (ft):** 292  
**Aquifer(s):**  
**Water Level Change**  
**1 year:** -21.60  
**5 year:** -27.40  
**10 year:**

**Measurements from last 10 years**

Date	Depth to WL (ft)	Elev of WL (ft)	Change (ft)
1/1/1997	177.80		-4.20
1/1/1998	178.80		-1.00
1/5/1999	180.10		-1.30
1/4/2000	180.60		-0.50
12/23/2000	184.00		-3.40
12/26/2001	185.10		-1.10
12/21/2002	186.90		-1.80
12/20/2003	188.90		-2.00
1/19/2005	190.90		-2.00
1/3/2006	212.50		-21.60

**All Historic Measurements**



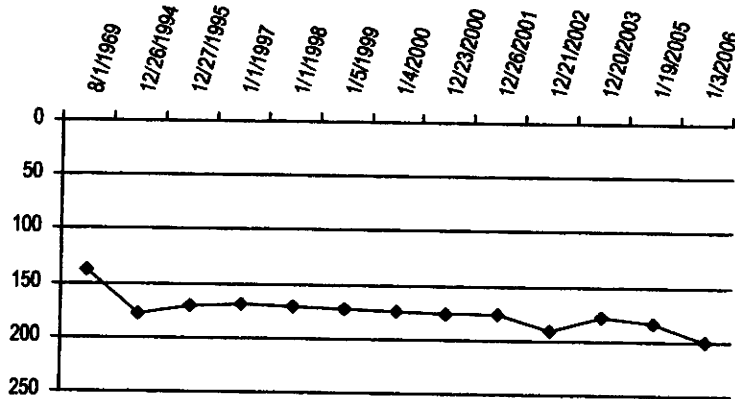
**NORTHERN HIGH PLAINS  
DISTRICT: W - Y**

**Well Name:** TUELL TRUST **Owner:**  
**Permit #:** 13219 - FP - **Location #:** SB00404632CA **USGS Site ID:**  
**Division:** 1 **Water District:** 65 **County:** YUMA  
**Location:** Q160 Q40 Q10 Section Twtnshp Range PM Distance from section lines:  
 SW 32 4 N 46 W S From N/S line: From EW line:  
**UTM Coordinates (NAD83):** Northing (UTM y): 4460407.9 Easting (UTM x): 708948.2 Spotted from quarters  
**Latitude/Longitude (decimal degrees):** 40.268067 -102.542633  
**Surface Elevation (ft):** 3944 **Water Level Change**  
**Well depth (ft):** 303 **1 year:** -16.00  
**Aquifer(s):** **5 year:** -23.60  
**10 year:**

**Measurements from last 10 years**

Date	Depth to WL (ft)	Elev of WL (ft)	Change (ft)
1/1/1997	169.50		1.20
1/1/1998	170.20		-0.70
1/5/1999	172.00		-1.80
1/4/2000	173.80		-1.80
12/23/2000	175.90		-2.10
12/26/2001	176.70		-0.80
12/21/2002	191.10		-14.40
12/20/2003	178.80		12.30
1/19/2005	184.30	3759.70	-5.50
1/3/2006	200.30	3743.70	-16.00

**All Historic Measurements**

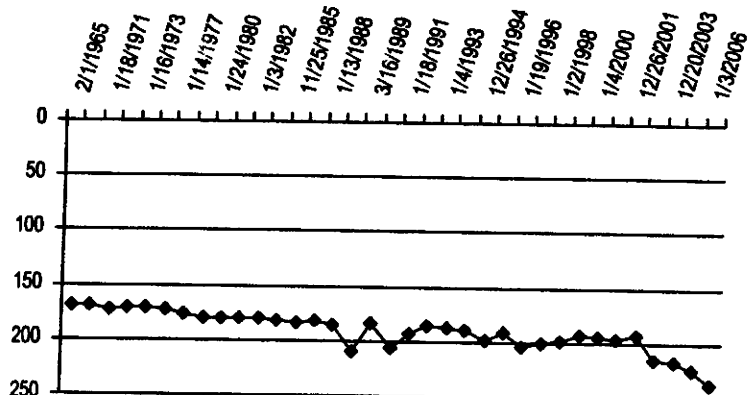


**Well Name:** VILLINES, JACK **Owner:**  
**Permit #:** 6575 - F - **Location #:** SB00404717BBC **USGS Site ID:** 401900102393000  
**Division:** 1 **Water District:** 65 **County:** YUMA  
**Location:** Q160 Q40 Q10 Section Twtnshp Range PM Distance from section lines:  
 NW NW SW 17 4 N 47 W S From N/S line: From EW line:  
**UTM Coordinates (NAD83):** Northing (UTM y): 4465752.0 Easting (UTM x): 698784.8 Spotted from quarters  
**Latitude/Longitude (decimal degrees):** 40.318649 -102.660405  
**Surface Elevation (ft):** 3990 **Water Level Change**  
**Well depth (ft):** 365 **1 year:** -12.00  
**Aquifer(s):** **5 year:** -44.30  
**10 year:** -32.60

**Measurements from last 10 years**

Date	Depth to WL (ft)	Elev of WL (ft)	Change (ft)
1/19/1996	203.80	3786.20	-13.35
1/2/1997	200.50	3789.50	3.30
1/2/1998	198.20	3791.80	2.30
1/7/1999	192.60	3797.40	5.60
1/4/2000	194.00	3796.00	-1.40
12/24/2000	196.40	3793.60	-2.40
12/26/2001	192.10	3797.90	4.30
12/21/2002	215.00	3775.00	-22.90
12/20/2003	217.00	3773.00	-2.00
1/19/2005	224.40	3765.60	-7.40
1/3/2006	236.40	3753.60	-12.00

**All Historic Measurements**



**NORTHERN HIGH PLAINS  
DISTRICT: W - Y**

**Well Name:** KORF, R. **Owner:**  
**Permit #:** 6478 - R - **Location #:** SB00404801BCC **USGS Site ID:** 402040102415000

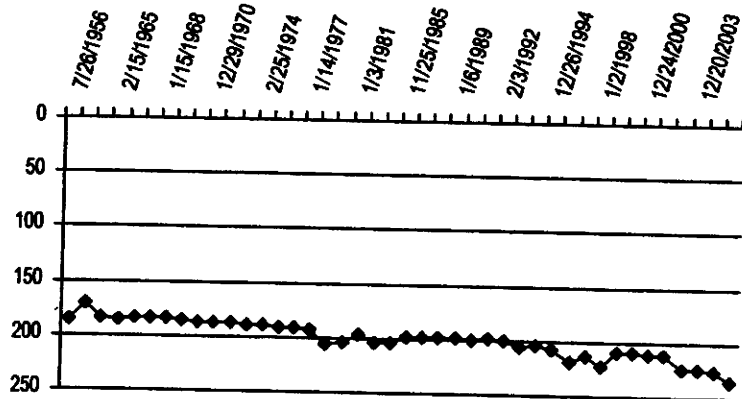
**Division:** 1 **Water District:** 65 **County:** YUMA  
**Location:** Q160 Q40 Q10 Section Twnshp Range PM Distance from section lines:  
 NW SW SW 1 4 N 48 W S From N/S line: From EW line:  
**UTM Coordinates (NAD83):** Northing (UTM y): 4468539.5 Easting (UTM x): 695523.5 Spotted from quarters  
**Latitude/Longitude (decimal degrees):** 40.344513 -102.697906

**Surface Elevation (ft):** 4015  
**Well depth (ft):** 385  
**Aquifer(s):**  
**Water Level Change**  
**1 year:** -9.50  
**5 year:** -23.70  
**10 year:**

**Measurements from last 10 years**

Date	Depth to WL (ft)	Elev of WL (ft)	Change (ft)
1/2/1997	213.80	3801.20	5.40
1/2/1998	222.80	3792.20	-9.00
1/7/1999	209.60	3805.40	13.20
1/7/2000	208.80	3806.20	0.80
12/24/2000	211.60	3803.40	-2.80
12/26/2001	212.00	3803.00	-0.40
12/21/2002	224.10	3790.90	-12.10
12/20/2003	225.10	3789.90	-1.00
1/19/2005	226.20	3788.80	-1.10
1/4/2006	235.70	3779.30	-9.50

**All Historic Measurements**



**Well Name:** GORMAN, FRANK **Owner:**  
**Permit #:** 17881 - FPR - **Location #:** SB00404827B **USGS Site ID:**


**Division:** 1 **Water District:** 65 **County:** YUMA  
**Location:** Q160 Q40 Q10 Section Twnshp Range PM Distance from section lines:  
 NW 27 4 N 48 W S From N/S line: From EW line:  
**UTM Coordinates (NAD83):** Northing (UTM y): 4462272.8 Easting (UTM x): 692753.8 Spotted from quarters  
**Latitude/Longitude (decimal degrees):** 40.288743 -102.732382

**Surface Elevation (ft):** 4073  
**Well depth (ft):** 315  
**Aquifer(s):**  
**Water Level Change**  
**1 year:** -16.50  
**5 year:** -47.40  
**10 year:**

**Measurements from last 10 years**

Date	Depth to WL (ft)	Elev of WL (ft)	Change (ft)
1/2/1997	216.30		-0.20
1/2/1998	219.10		-2.80
1/7/1999	218.90		0.20
12/23/1999	220.50		-1.60
12/24/2000	222.80		-2.30
12/27/2001	221.60		1.20
12/21/2002	237.50		-15.90
12/20/2003	247.60		-10.10
1/19/2005	252.50	3820.50	-4.90
1/4/2006	269.00	3804.00	-16.50

**All Historic Measurements**





**NORTHERN HIGH PLAINS  
DISTRICT: W - Y**

**Well Name:** KUNTZ, JUSTIN **Owner:**  
**Permit #:** - - **Location #:** SB00404902CDD1 **USGS Site ID:** 402014102492101  
**Division:** 1 **Water District:** 65 **County:** WASHINGTON  
**Location:** Q160 Q40 Q10 Section **Twnshp** Range **PM** Distance from section lines:  
 SW SE SE 2 4 N 49 W S From N/S line: From E/W line:  
**UTM Coordinates (NAD83):** Northing (UTM y): 4467523.5 Easting (UTM x): 684856.9 Spotted from quarters  
**Latitude/Longitude (decimal degrees):** 40.337796 -102.823702

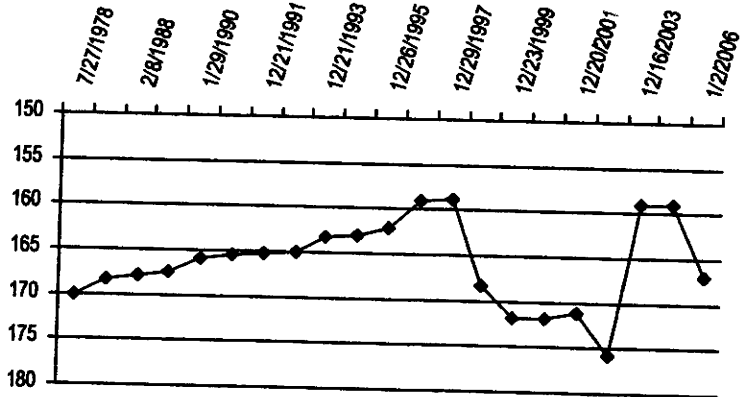
**Surface Elevation (ft):** 4190  
**Well depth (ft):** 178  
**Aquifer(s):**

**Water Level Change**  
**1 year:**  
**5 year:** 4.10  
**10 year:** -7.90

**Measurements from last 10 years**

Date	Depth to WL (ft)	Elev of WL (ft)	Change (ft)
12/21/1996	159.10	4030.90	3.10
12/29/1997	158.90	4031.10	0.20
12/24/1998	168.20	4021.80	-9.30
12/23/1999	171.90	4018.10	-3.70
12/16/2000	171.90	4018.10	0.00
12/20/2001	171.10	4018.90	0.80
12/16/2002	175.80	4014.20	-4.70
12/16/2003	159.00	4031.00	16.80
12/28/2004	159.10	4030.90	-0.10
1/2/2006	167.00	4023.00	-7.90

**All Historic Measurements**



**Well Name:** SOUSER, ROBERT **Owner:**  
**Permit #:** - - **Location #:** SB00404906CCD1 **USGS Site ID:** 402022102542201  
**Division:** 1 **Water District:** 65 **County:** WASHINGTON  
**Location:** Q160 Q40 Q10 Section **Twnshp** Range **PM** Distance from section lines:  
 SW SW SE 6 4 N 49 W S From N/S line: From E/W line:  
**UTM Coordinates (NAD83):** Northing (UTM y): 4467568.0 Easting (UTM x): 677881.4 Spotted from quarters  
**Latitude/Longitude (decimal degrees):** 40.339712 -102.905757

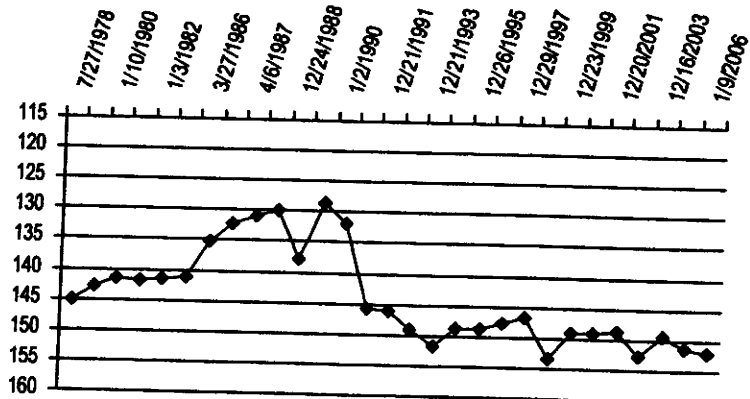
**Surface Elevation (ft):** 4285  
**Well depth (ft):** 154  
**Aquifer(s):**

**Water Level Change**  
**1 year:**  
**5 year:** -3.10  
**10 year:** -4.30

**Measurements from last 10 years**

Date	Depth to WL (ft)	Elev of WL (ft)	Change (ft)
12/21/1996	147.70	4137.30	1.20
12/29/1997	146.90	4138.10	0.80
12/24/1998	153.40	4131.60	-6.50
12/23/1999	149.00	4136.00	4.40
12/16/2000	149.00	4136.00	0.00
12/20/2001	148.90	4136.10	0.10
12/17/2002	152.60	4132.40	-3.70
12/16/2003	149.40	4135.60	3.20
12/28/2004	151.40	4133.60	-2.00
1/9/2006	152.00	4133.00	-0.60

**All Historic Measurements**



**NORTHERN HIGH PLAINS  
DISTRICT: W - Y**

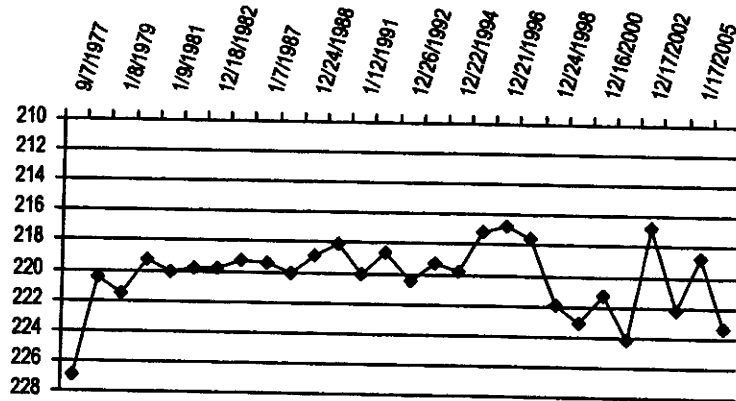
**Well Name:** HANSEN, ALFRED **Owner:**  
**Permit #:** - - **Location #:** SB00404929AAA1 **USGS Site ID:** 401738102521901  
**Division:** 1 **Water District:** 65 **County:** WASHINGTON  
**Location:** Q160 Q40 Q10 Section Twtnshp Range PM Distance from section lines:  
 NE NE NE 29 4 N 49 W S **From N/S line:** **From E/W line:**  
**UTM Coordinates (NAD83):** **Northing (UTM y):** 4462497.8 **Easting (UTM x):** 680904.8 **Spotted from quarters**  
**Latitude/Longitude (decimal degrees):** 40.293415 -102.871620  
**Surface Elevation (ft):** 4265  
**Well depth (ft):** 245  
**Aquifer(s):**

**Water Level Change**  
**1 year:** -4.60  
**5 year:** 0.70  
**10 year:** -6.60

**Measurements from last 10 years**

Date	Depth to WL (ft)	Elev of WL (ft)	Change (ft)
12/21/1996	216.80	4048.20	0.40
12/29/1997	217.50	4047.50	-0.70
12/24/1998	221.90	4043.10	-4.40
12/23/1999	223.10	4041.90	-1.20
12/16/2000	221.30	4043.70	1.80
12/20/2001	224.10	4040.90	-2.80
12/17/2002	216.80	4048.20	7.30
12/16/2003	222.20	4042.80	-5.40
1/17/2005	218.80	4046.20	3.40
1/2/2006	223.40	4041.60	-4.60

**All Historic Measurements**



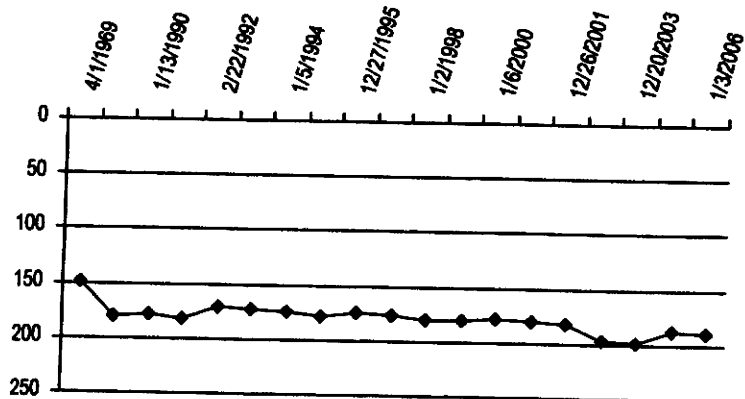
**Well Name:** COGBURN, CHARLES **Owner:**  
**Permit #:** 13718 - F - **Location #:** SB00504622A **USGS Site ID:**  
**Division:** 1 **Water District:** 65 **County:** YUMA  
**Location:** Q160 Q40 Q10 Section Twtnshp Range PM Distance from section lines:  
 NE 22 5 N 46 W S **From N/S line:** **From E/W line:**  
**UTM Coordinates (NAD83):** **Northing (UTM y):** 4474292.3 **Easting (UTM x):** 714043.6 **Spotted from quarters**  
**Latitude/Longitude (decimal degrees):** 40.391746 -102.478112  
**Surface Elevation (ft):** 3868  
**Well depth (ft):** 368  
**Aquifer(s):**

**Water Level Change**  
**1 year:** -2.20  
**5 year:** -7.50  
**10 year:**

**Measurements from last 10 years**

Date	Depth to WL (ft)	Elev of WL (ft)	Change (ft)
1/2/1997	175.90		-0.60
1/2/1998	179.80		-3.90
1/5/1999	180.90		-1.10
1/6/2000	179.00		1.90
12/23/2000	181.00		-2.00
12/26/2001	182.50		-1.50
12/21/2002	197.30		-14.80
12/20/2003	197.70		-0.40
1/19/2005	187.80	3680.20	9.90
1/3/2006	190.00	3678.00	-2.20

**All Historic Measurements**



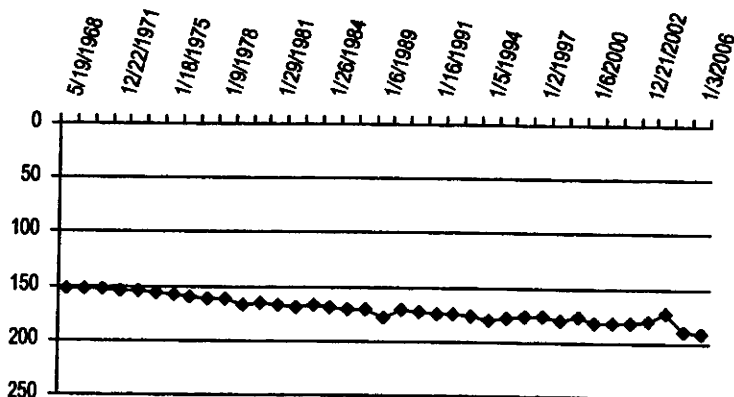
**NORTHERN HIGH PLAINS  
DISTRICT: W - Y**

**Well Name:** COGBURN, CHARLES **Owner:**  
**Permit #:** 13110 - F - **Location #:** SB00504622DBC **USGS Site ID:** 402300102290000  
**Division:** 1 **Water District:** 65 **County:** YUMA  
**Location:** Q160 Q40 Q10 Section Twnshp Range PM Distance from section lines:  
 SE NW SE 22 5 N 46 W S **From N/S line:** **From E/W line:**  
**UTM Coordinates (NAD83):** Northing (UTM y): 4473581.3 Easting (UTM x): 713969.8 Spotted from quarters  
**Latitude/Longitude (decimal degrees):** 40.385366 -102.479220  
**Surface Elevation (ft):** 3870  
**Well depth (ft):** 387  
**Aquifer(s):**  
**Water Level Change**  
**1 year:** -1.70  
**5 year:** -8.40  
**10 year:**

**Measurements from last 10 years**

Date	Depth to WL (ft)	Elev of WL (ft)	Change (ft)
1/2/1997	177.10	3692.90	0.20
1/2/1998	179.40	3690.60	-2.30
1/5/1999	176.40	3693.60	3.00
1/6/2000	181.40	3688.60	-5.00
12/23/2000	182.80	3687.20	-1.40
12/26/2001	182.80	3687.20	0.00
12/21/2002	180.80	3689.20	2.00
12/20/2003	173.00	3697.00	7.80
1/19/2005	189.50	3680.50	-16.50
1/3/2006	191.20	3678.80	-1.70

**All Historic Measurements**




**Well Name:** SALVADOR, RODNEY **Owner:**  
**Permit #:** 13301 - F - **Location #:** SB00504627BC **USGS Site ID:**  
**Division:** 1 **Water District:** 65 **County:** YUMA  
**Location:** Q160 Q40 Q10 Section Twnshp Range PM Distance from section lines:  
 NW SW 27 5 N 46 W S **From N/S line:** **From E/W line:**  
**UTM Coordinates (NAD83):** Northing (UTM y): 4472427.2 Easting (UTM x): 713089.5 Spotted from quarters  
**Latitude/Longitude (decimal degrees):** 40.375204 -102.489967  
**Surface Elevation (ft):** 3872  
**Well depth (ft):** 370  
**Aquifer(s):**  
**Water Level Change**  
**1 year:** -2.20  
**5 year:** -17.50  
**10 year:**

**Measurements from last 10 years**

Date	Depth to WL (ft)	Elev of WL (ft)	Change (ft)
1/2/1997	194.60		-8.90
1/2/1998	186.80		7.80
1/5/1999	187.10		-0.30
1/6/2000	189.10		-2.00
12/23/2000	191.20		-2.10
12/26/2001	192.00		-0.80
12/21/2002	209.00		-17.00
12/20/2003	199.30		9.70
1/19/2005	207.30	3664.70	-8.00
1/3/2006	209.50	3662.50	-2.20

**All Historic Measurements**



**NORTHERN HIGH PLAINS  
DISTRICT: W - Y**

**Well Name:** LUCKING, O. **Owner:**  
**Permit #:** 6804 - F - **Location #:** SB00504630BDD **USGS Site ID:** 402230102322000

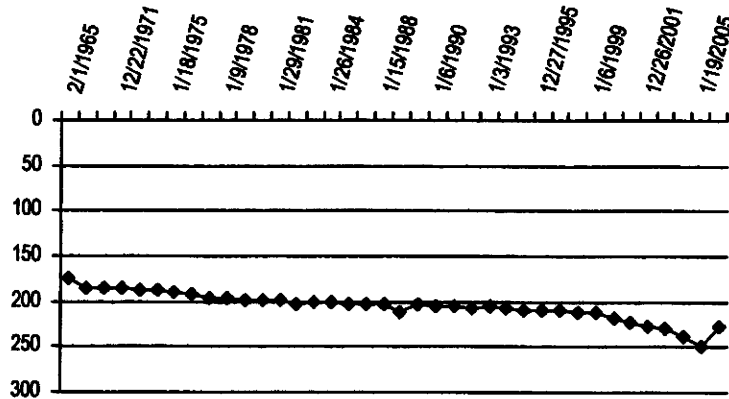
**Division:** 1 **Water District:** 65 **County:** YUMA  
**Location:** Q160 Q40 Q10 Section Twtnshp Range PM Distance from section lines:  
 NW SE SE 30 5 N 46 W S **From N/S line:** **From E/W line:**  
**UTM Coordinates (NAD83):** **Northing (UTM y):** 4472176.7 **Easting (UTM x):** 708707.4 **Spotted from quarters**  
**Latitude/Longitude (decimal degrees):** 40.374058 -102.541621

**Surface Elevation (ft):** 3925 **Water Level Change**  
**Well depth (ft):** 346 **1 year:** 22.40  
**Aquifer(s):** **5 year:** -0.20  
**10 year:**

**Measurements from last 10 years**

Date	Depth to WL (ft)	Elev of WL (ft)	Change (ft)
1/2/1997	209.40	3715.60	0.20
1/2/1998	211.10	3713.90	-1.70
1/6/1999	212.70	3712.30	-1.60
1/6/2000	219.00	3706.00	-6.30
12/24/2000	223.30	3701.70	-4.30
12/26/2001	227.40	3697.60	-4.10
12/21/2002	230.00	3695.00	-2.60
12/20/2003	238.20	3686.80	-8.20
1/19/2005	250.00	3675.00	-11.80
1/4/2006	227.60	3697.40	22.40

**All Historic Measurements**



**Well Name:** FRANSON, FARMS **Owner:**  
**Permit #:** 9276 - F - **Location #:** SB00504728AAC **USGS Site ID:** 402230102363000

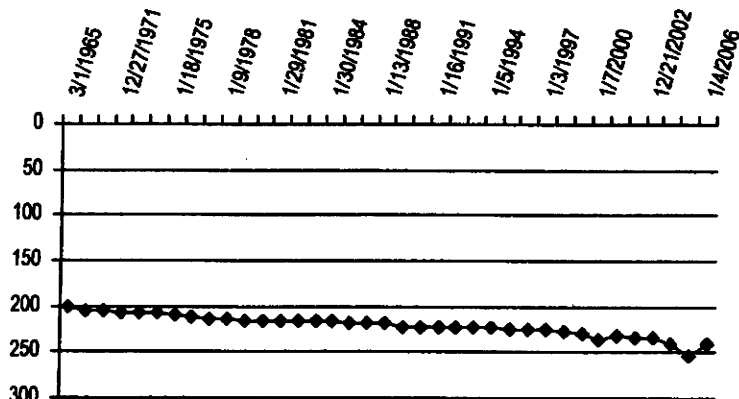
**Division:** 1 **Water District:** 65 **County:** YUMA  
**Location:** Q160 Q40 Q10 Section Twtnshp Range PM Distance from section lines:  
 NE NE SW 28 5 N 47 W S **From N/S line:** **From E/W line:**  
**UTM Coordinates (NAD83):** **Northing (UTM y):** 4472409.2 **Easting (UTM x):** 702821.5 **Spotted from quarters**  
**Latitude/Longitude (decimal degrees):** 40.377603 -102.610819

**Surface Elevation (ft):** 3965 **Water Level Change**  
**Well depth (ft):** 387 **1 year:** 12.90  
**Aquifer(s):** **5 year:** -7.00  
**10 year:**

**Measurements from last 10 years**

Date	Depth to WL (ft)	Elev of WL (ft)	Change (ft)
1/3/1997	224.10	3740.90	1.70
1/2/1998	226.90	3738.10	-2.80
1/6/1999	228.60	3736.40	-1.70
1/7/2000	237.10	3727.90	-8.50
12/24/2000	231.10	3733.90	6.00
12/26/2001	233.50	3731.50	-2.40
12/21/2002	234.90	3730.10	-1.40
12/20/2003	241.10	3723.90	-6.20
1/19/2005	253.40	3711.60	-12.30
1/4/2006	240.50	3724.50	12.90

**All Historic Measurements**



**NORTHERN HIGH PLAINS  
DISTRICT: W - Y**

**Well Name:** MELENDY, ROY & MERTL **Owner:**  
**Permit #:** - - **Location #:** SB00504917BAB **USGS Site ID:** 402440102515000

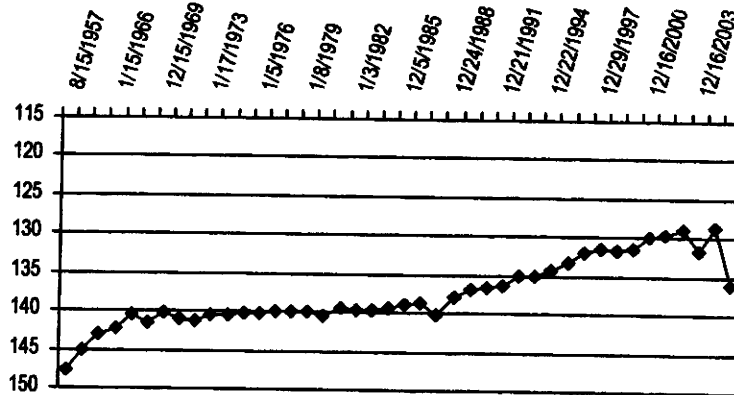
**Division:** 1 **Water District:** 65 **County:** WASHINGTON  
**Location:** Q160 Q40 Q10 Section Twtnsh Range PM Distance from section lines:  
 NW NE NW 17 5 N 49 W S **From N/S line:** **From E/W line:**  
**UTM Coordinates (NAD83):** **Northing (UTM y):** 4475275.2 **Easting (UTM x):** 680855.1 **Spotted from quarters**  
**Latitude/Longitude (decimal degrees):** 40.408467 -102.868584

**Surface Elevation (ft):** 4307 **Water Level Change**  
**Well depth (ft):** 170 **1 year:** -7.40  
**Aquifer(s):** **5 year:** -6.30  
**10 year:** -3.90

**Measurements from last 10 years**

Date	Depth to WL (ft)	Elev of WL (ft)	Change (ft)
12/21/1996	132.10	4174.90	1.10
12/29/1997	131.40	4175.60	0.70
12/24/1998	131.80	4175.20	-0.40
12/21/1999	131.40	4175.60	0.40
12/16/2000	130.00	4177.00	1.40
12/20/2001	129.70	4177.30	0.30
12/16/2002	128.90	4178.10	0.80
12/16/2003	131.80	4175.20	-2.90
1/17/2005	128.60	4178.40	3.20
1/3/2006	136.00	4171.00	-7.40

**All Historic Measurements**



**Well Name:** RHOADES, LEWIS A. **Owner:**  
**Permit #:** - - **Location #:** SB00504922DDD1 **USGS Site ID:** 402253102490601

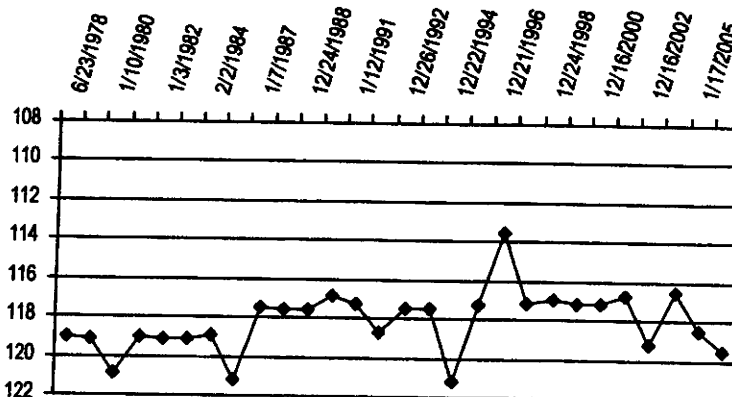
**Division:** 1 **Water District:** 65 **County:** WASHINGTON  
**Location:** Q160 Q40 Q10 Section Twtnsh Range PM Distance from section lines:  
 SE SE SE 22 5 N 49 W S **From N/S line:** **From E/W line:**  
**UTM Coordinates (NAD83):** **Northing (UTM y):** 4472372.1 **Easting (UTM x):** 685112.3 **Spotted from quarters**  
**Latitude/Longitude (decimal degrees):** 40.381391 -102.819289

**Surface Elevation (ft):** 4169 **Water Level Change**  
**Well depth (ft):** 140 **1 year:** -1.00  
**Aquifer(s):** **5 year:** -2.70  
**10 year:** -5.90

**Measurements from last 10 years**

Date	Depth to WL (ft)	Elev of WL (ft)	Change (ft)
12/21/1996	113.60	4055.40	3.70
12/29/1997	117.20	4051.80	-3.60
12/24/1998	117.00	4052.00	0.20
12/21/1999	117.20	4051.80	-0.20
12/16/2000	117.20	4051.80	0.00
12/20/2001	116.80	4052.20	0.40
12/16/2002	119.20	4049.80	-2.40
12/16/2003	116.50	4052.50	2.70
1/17/2005	118.50	4050.50	-2.00
1/3/2006	119.50	4049.50	-1.00

**All Historic Measurements**



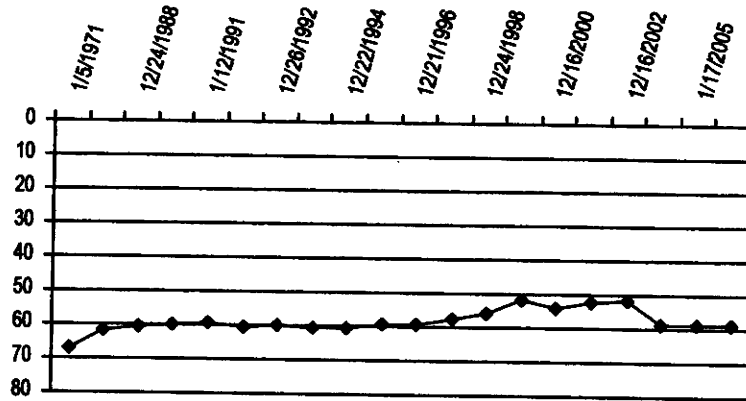
**NORTHERN HIGH PLAINS  
DISTRICT: W - Y**

**Well Name:** BOLTJES, KELVIN **Owner:**  
**Permit #:** 44137 - - **Location #:** SB00505004DBA1 **USGS Site ID:** 402546102572201  
**Division:** 1 **Water District:** 65 **County:** WASHINGTON  
**Location:** Q160 Q40 Q10 Section Twnshp Range PM Distance from section lines:  
 SE NW NE 4 5 N 50 W S **From N/S line:** **From E/W line:**  
**UTM Coordinates (NAD83):** **Northing (UTM y):** 4477433.9 **Easting (UTM x):** 673384.9 **Spotted from quarters**  
**Latitude/Longitude (decimal degrees):** 40.429486 -102.955979  
**Surface Elevation (ft):** 4410  
**Well depth (ft):** 120  
**Aquifer(s):**  
**Water Level Change**  
**1 year:** -0.20  
**5 year:** -6.40  
**10 year:** 0.80

**Measurements from last 10 years**

Date	Depth to WL (ft)	Elev of WL (ft)	Change (ft)
12/21/1996	59.70	4350.30	0.00
12/29/1997	57.90	4352.10	1.80
12/24/1998	55.80	4354.20	2.10
12/21/1999	52.00	4358.00	3.80
12/16/2000	54.40	4355.60	-2.40
12/20/2001	52.50	4357.50	1.90
12/16/2002	51.90	4358.10	0.60
12/16/2003	58.90	4351.10	-7.00
1/17/2005	58.70	4351.30	0.20
1/3/2006	58.90	4351.10	-0.20

**All Historic Measurements**

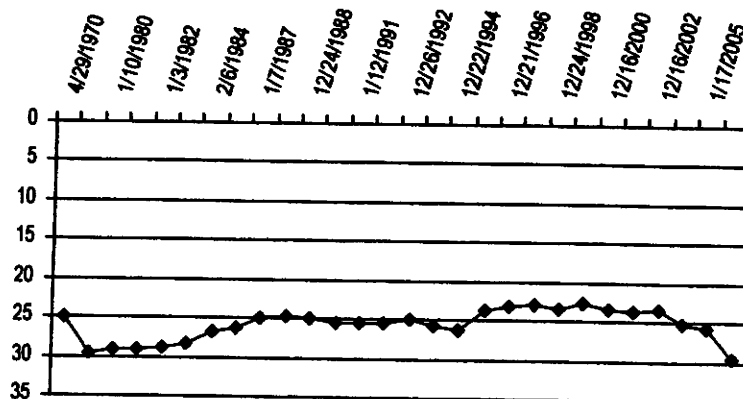


**Well Name:** ZWIRN, DONALD **Owner:**  
**Permit #:** 14727 - F - **Location #:** SB00505021BBA1 **USGS Site ID:** 402336102575301  
**Division:** 1 **Water District:** 65 **County:** WASHINGTON  
**Location:** Q160 Q40 Q10 Section Twnshp Range PM Distance from section lines:  
 NW NW NE 21 5 N 50 W S **From N/S line:** **From E/W line:**  
**UTM Coordinates (NAD83):** **Northing (UTM y):** 4473395.7 **Easting (UTM x):** 672626.3 **Spotted from quarters**  
**Latitude/Longitude (decimal degrees):** 40.393286 -102.966013  
**Surface Elevation (ft):** 4340  
**Well depth (ft):** 66  
**Aquifer(s):**  
**Water Level Change**  
**1 year:** -3.80  
**5 year:** -5.70  
**10 year:** -6.30

**Measurements from last 10 years**

Date	Depth to WL (ft)	Elev of WL (ft)	Change (ft)
12/21/1996	23.20	4316.80	0.40
12/29/1997	23.00	4317.00	0.20
12/24/1998	23.50	4316.50	-0.50
12/21/1999	22.60	4317.40	0.90
12/16/2000	23.30	4316.70	-0.70
12/20/2001	23.80	4316.20	-0.50
12/16/2002	23.50	4316.50	0.30
12/16/2003	25.20	4314.80	-1.70
1/17/2005	25.70	4314.30	-0.50
1/3/2006	29.50	4310.50	-3.80

**All Historic Measurements**



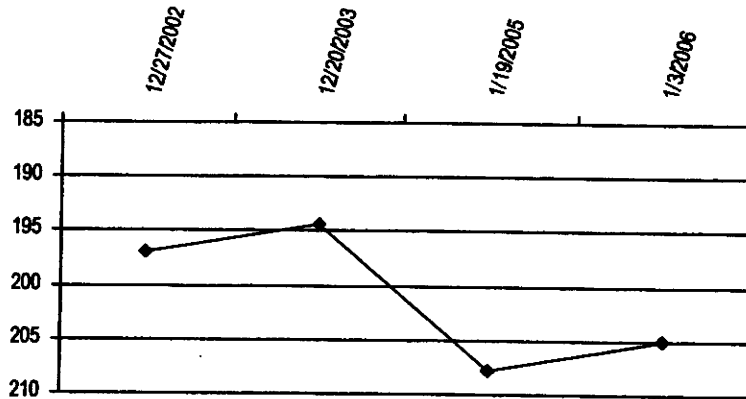
**NORTHERN HIGH PLAINS  
DISTRICT: W - Y**

**Well Name:** KLINZMAN, FLORENCE **Owner:**  
**Permit #:** 213108 - A - **Location #:** SB0404611CAD **USGS Site ID:**  
**Division:** 1 **Water District:** 65 **County:** YUMA  
**Location:** Q160 Q40 Q10 Section Twnshp Range PM Distance from section lines:  
 SW NE SE 11 4 N 46 W S **From N/S line:** **From E/W line:**  
**UTM Coordinates (NAD83):** **Northing (UTM y):** 4467038.6 **Easting (UTM x):** 713940.9 **Spotted from quarters**  
**Latitude/Longitude (decimal degrees):** 40.326486 -102.481753  
**Surface Elevation (ft):** 3885 **Water Level Change**  
**Well depth (ft):** 340 **1 year:** 2.80  
**Aquifer(s):** **5 year:**  
**10 year:**

**Measurements from last 10 years**

Date	Depth to WL (ft)	Elev of WL (ft)	Change (ft)
12/27/2002	197.00	3688.00	
12/20/2003	194.30	3690.70	2.70
1/19/2005	207.80	3677.20	-13.50
1/3/2006	205.00	3680.00	2.80

**All Historic Measurements**

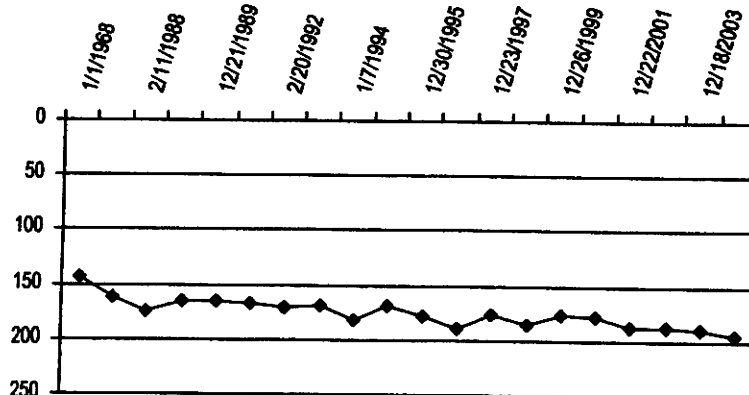


**Well Name:** BAUCKE BROTHERS **Owner:**  
**Permit #:** 11854 - F - **Location #:** SC00104809ACA **USGS Site ID:** 395850102450000  
**Division:** 1 **Water District:** 65 **County:** YUMA  
**Location:** Q160 Q40 Q10 Section Twnshp Range PM Distance from section lines:  
 NE SW NE 9 1 S 48 W S **From N/S line:** **From E/W line:**  
**UTM Coordinates (NAD83):** **Northing (UTM y):** 4428440.0 **Easting (UTM x):** 691855.7 **Spotted from quarters**  
**Latitude/Longitude (decimal degrees):** 39.984365 -102.753000  
**Surface Elevation (ft):** 4420 **Water Level Change**  
**Well depth (ft):** 192 **1 year:** -6.80  
**Aquifer(s):** **5 year:** -18.30  
**10 year:**

**Measurements from last 10 years**

Date	Depth to WL (ft)	Elev of WL (ft)	Change (ft)
12/29/1996	189.70	4230.30	-11.00
12/23/1997	177.10	4242.90	12.60
12/31/1998	186.20	4233.80	-9.10
12/26/1999	177.10	4242.90	9.10
12/16/2000	179.20	4240.80	-2.10
12/22/2001	186.80	4233.20	-7.60
12/18/2002	187.10	4232.90	-0.30
12/18/2003	188.60	4231.40	-1.50
12/27/2004	195.40	4224.60	-6.80

**All Historic Measurements**







**NORTHERN HIGH PLAINS  
DISTRICT: W - Y**

**Well Name:** SMITH, ROY & RICHARD **Owner:**  
**Permit #:** 21161 - F - **Location #:** SC00104818D **USGS Site ID:**

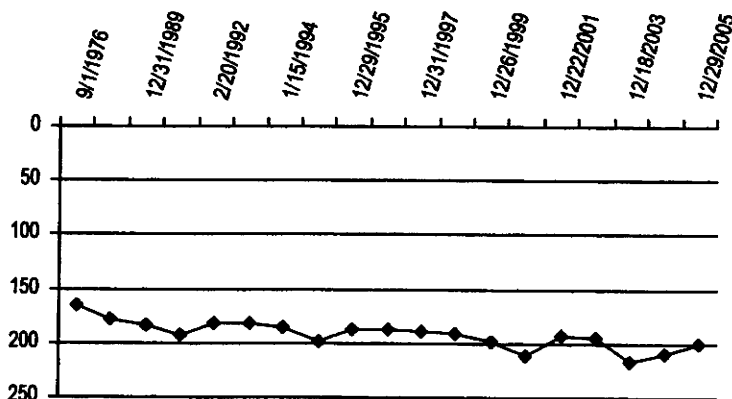
**Division:** 1 **Water District:** 65 **County:** YUMA  
**Location:** Q160 Q40 Q10 Section Twnshp Range PM Distance from section lines:  
 SE 18 1 S 48 W S **From N/S line:** **From E/W line:**  
**UTM Coordinates (NAD83):** Northing (UTM y): 4426082.0 Easting (UTM x): 688852.1 Spotted from quarters  
**Latitude/Longitude (decimal degrees):** 39.963812 -102.788837

**Surface Elevation (ft):**  
**Well depth (ft):** 245 **Water Level Change**  
**Aquifer(s):** **1 year:** 8.00  
**5 year:** 9.80  
**10 year:** -12.90

**Measurements from last 10 years**

Date	Depth to WL (ft)	Elev of WL (ft)	Change (ft)
12/29/1996	186.90		1.20
12/31/1997	189.00		-2.10
12/31/1998	190.40		-1.40
12/26/1999	198.20		-7.80
12/16/2000	210.80		-12.60
12/22/2001	193.80		17.00
12/18/2002	195.30		-1.50
12/18/2003	217.20		-21.90
12/28/2004	209.00		8.20
12/29/2005	201.00		8.00

**All Historic Measurements**



**Well Name:** RUTLEDGE, DONALD & JUDITH **Owner:**  
**Permit #:** 16737 - F - **Location #:** SC00104912DAC1 **USGS Site ID:** 395847102482701

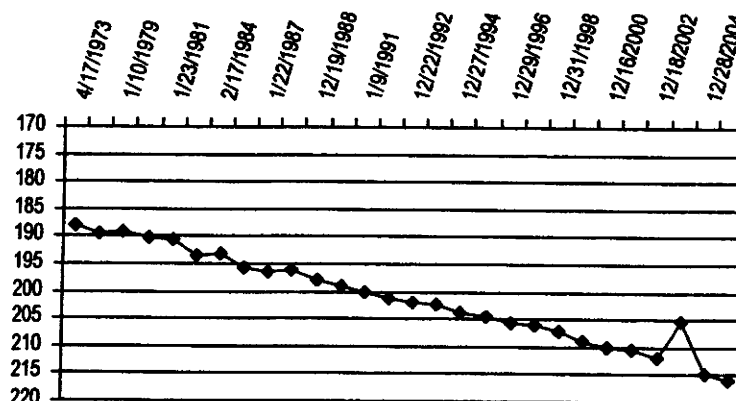
**Division:** 1 **Water District:** 65 **County:** WASHINGTON  
**Location:** Q160 Q40 Q10 Section Twnshp Range PM Distance from section lines:  
 SE NE SW 12 1 S 49 W S **From N/S line:** **From E/W line:**  
**UTM Coordinates (NAD83):** Northing (UTM y): 4427752.5 Easting (UTM x): 687280.5 Spotted from quarters  
**Latitude/Longitude (decimal degrees):** 39.979201 -102.806744

**Surface Elevation (ft):** 4280 **Water Level Change**  
**Well depth (ft):** 400 **1 year:** -1.30  
**Aquifer(s):** **5 year:** -6.10  
**10 year:** -11.40

**Measurements from last 10 years**

Date	Depth to WL (ft)	Elev of WL (ft)	Change (ft)
12/29/1996	205.70	4074.30	-1.10
12/23/1997	206.10	4073.90	-0.40
12/31/1998	207.00	4073.00	-0.90
12/26/1999	208.80	4071.20	-1.80
12/16/2000	209.90	4070.10	-1.10
12/22/2001	210.40	4069.60	-0.50
12/18/2002	211.90	4068.10	-1.50
12/18/2003	205.20	4074.80	6.70
12/28/2004	214.70	4065.30	-9.50
12/29/2005	216.00	4064.00	-1.30

**All Historic Measurements**



**NORTHERN HIGH PLAINS  
DISTRICT: W - Y**

**Well Name: COLBY, CLARENCE**

*Owner:*

*Permit #:* - - *Location #:* SC00104933ABC1 *USGS Site ID:* 395541102520001

*Division:* 1 *Water District:* 65 *County:* WASHINGTON

*Location:* Q160 Q40 Q10 Section Township Range PM Distance from section lines:  
NE NW SW 33 1 S 49 W S *From N/S line:* *From E/W line:*

*UTM Coordinates (NAD83): Northing (UTM y):* 4422015.9 *Easting (UTM x):* 682254.0 *Spotted from quarters*

*Latitude/Longitude (decimal degrees):* 39.928650 -102.867177

*Surface Elevation (ft):* 4355

*Well depth (ft):*

*Aquifer(s):*

**Water Level Change**

**1 year:** -8.00

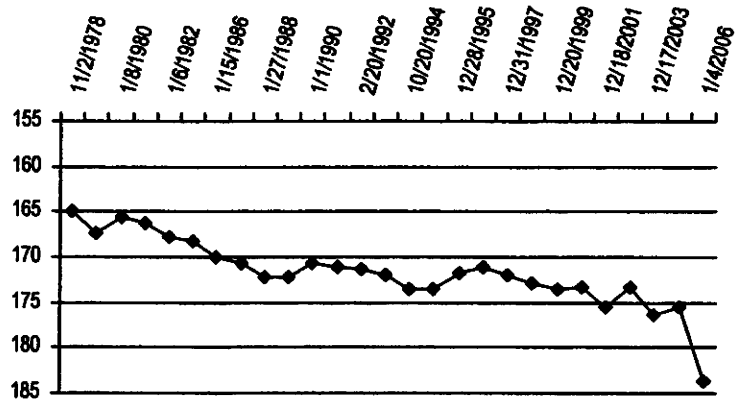
**5 year:** -8.10

**10 year:** -12.40

**Measurements from last 10 years**

Date	Depth to WL (ft)	Elev of WL (ft)	Change (ft)
12/24/1996	171.20	4183.80	0.50
12/31/1997	171.90	4183.10	-0.70
12/30/1998	172.80	4182.20	-0.90
12/20/1999	173.50	4181.50	-0.70
12/21/2000	173.20	4181.80	0.30
12/18/2001	175.50	4179.50	-2.30
12/17/2002	173.30	4181.70	2.20
12/17/2003	176.40	4178.60	-3.10
1/18/2005	175.60	4179.40	0.80
1/4/2006	183.60	4171.40	-8.00

**All Historic Measurements**



**Well Name: SCHAFFERT, ANTHONY**

*Owner:*

*Permit #:* 17000 - F - *Location #:* SC00105002ACA1 *USGS Site ID:* 395958102562501

*Division:* 1 *Water District:* 65 *County:* WASHINGTON

*Location:* Q160 Q40 Q10 Section Township Range PM Distance from section lines:  
NE SW NE 2 1 S 50 W S *From N/S line:* *From E/W line:*

*UTM Coordinates (NAD83): Northing (UTM y):* 4429601.9 *Easting (UTM x):* 675746.6 *Spotted from quarters*

*Latitude/Longitude (decimal degrees):* 39.998331 -102.941234

*Surface Elevation (ft):* 4385

*Well depth (ft):* 307

*Aquifer(s):*

**Water Level Change**

**1 year:**

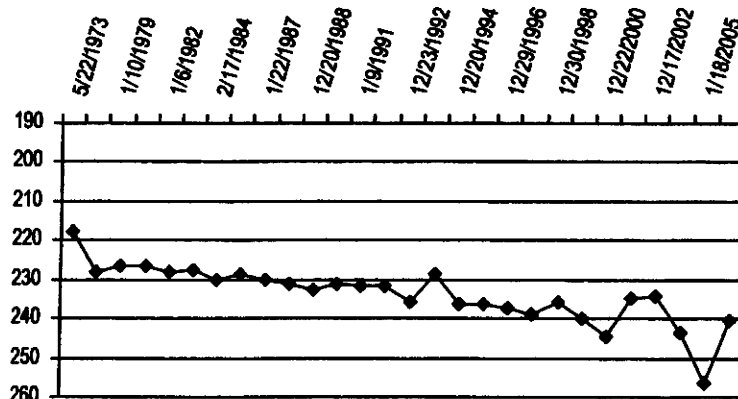
**5 year:** 4.40

**10 year:** -3.80

**Measurements from last 10 years**

Date	Depth to WL (ft)	Elev of WL (ft)	Change (ft)
12/29/1996	237.10	4147.90	-0.70
12/31/1997	239.00	4146.00	-1.90
12/30/1998	235.80	4149.20	3.20
12/20/1999	239.80	4145.20	-4.00
12/22/2000	244.60	4140.40	-4.80
12/18/2001	234.70	4150.30	9.90
12/17/2002	234.40	4150.60	0.30
12/17/2003	243.60	4141.40	-9.20
1/18/2005	256.20	4128.80	-12.60
12/29/2005	240.20	4144.80	16.00

**All Historic Measurements**



**NORTHERN HIGH PLAINS  
DISTRICT: W - Y**

**Well Name:** PRICE, JIM **Owner:**  
**Permit #:** - - **Location #:** SC00204908ABA1 **USGS Site ID:** 395406102525701

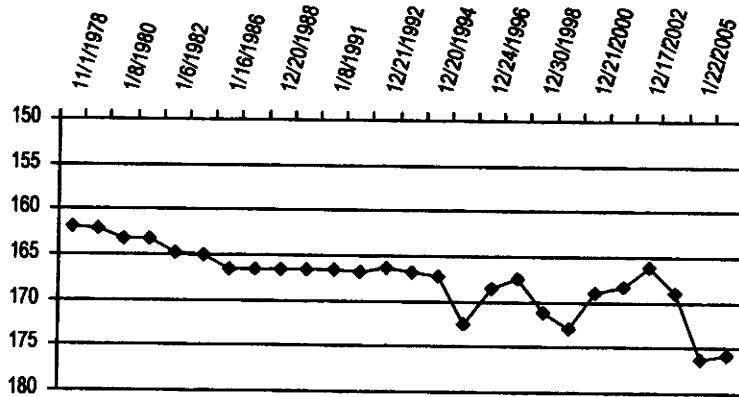
**Division:** 1 **Water District:** 65 **County:** WASHINGTON  
**Location:** Q160 Q40 Q10 Section **Twnshp** Range **PM** **Distance from section lines:**  
 NE NW NE 8 2 S 49 W S **From N/S line:** **From E/W line:**  
**UTM Coordinates (NAD83):** **Northing (UTM y):** 4418960.8 **Easting (UTM x):** 680933.1 **Spotted from quarters**  
**Latitude/Longitude (decimal degrees):** 39.901426 -102.883472

**Surface Elevation (ft):** 4381 **Water Level Change**  
**Well depth (ft):** 175 **1 year:**  
**Aquifer(s):** **5 year:** -6.80  
**10 year:** -3.30

**Measurements from last 10 years**

Date	Depth to WL (ft)	Elev of WL (ft)	Change (ft)
12/24/1996	168.50	4212.50	3.90
12/31/1997	167.40	4213.60	1.10
12/30/1998	171.20	4209.80	-3.80
12/20/1999	172.90	4208.10	-1.70
12/21/2000	168.90	4212.10	4.00
12/18/2001	168.20	4212.80	0.70
12/17/2002	166.20	4214.80	2.00
12/17/2003	169.00	4212.00	-2.80
1/22/2005	176.20	4204.80	-7.20
12/29/2005	175.70	4205.30	0.50

**All Historic Measurements**



**Well Name:** AXSOM, DANIEL **Owner:**  
**Permit #:** 20293 - F - **Location #:** SC00204928ADB1 **USGS Site ID:** 395119102514401

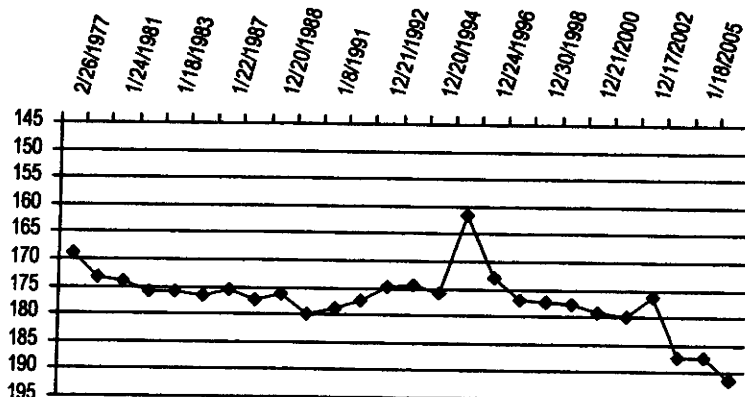
**Division:** 1 **Water District:** 65 **County:** WASHINGTON  
**Location:** Q160 Q40 Q10 Section **Twnshp** Range **PM** **Distance from section lines:**  
 NE SE NW 28 2 S 49 W S **From N/S line:** **From E/W line:**  
**UTM Coordinates (NAD83):** **Northing (UTM y):** 4413796.2 **Easting (UTM x):** 682927.4 **Spotted from quarters**  
**Latitude/Longitude (decimal degrees):** 39.854498 -102.861604

**Surface Elevation (ft):** 4405 **Water Level Change**  
**Well depth (ft):** 241 **1 year:**  
**Aquifer(s):** **5 year:** -12.10  
**10 year:** -29.70

**Measurements from last 10 years**

Date	Depth to WL (ft)	Elev of WL (ft)	Change (ft)
12/24/1996	173.10	4231.90	-11.60
12/31/1997	176.90	4228.10	-3.80
12/30/1998	177.20	4227.80	-0.30
12/20/1999	177.90	4227.10	-0.70
12/21/2000	179.10	4225.90	-1.20
12/18/2001	179.90	4225.10	-0.80
12/17/2002	176.10	4228.90	3.80
12/17/2003	187.10	4217.90	-11.00
1/18/2005	187.20	4217.80	-0.10
12/29/2005	191.20	4213.80	-4.00

**All Historic Measurements**



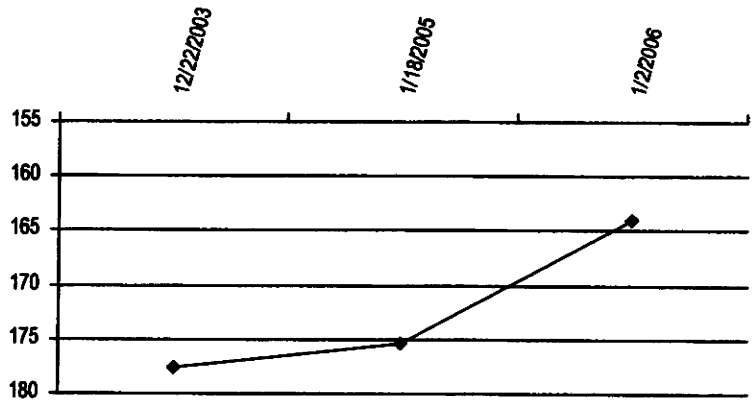
**NORTHERN HIGH PLAINS  
DISTRICT: W - Y**

**Well Name:** MEIS R **Owner:**  
**Permit #:** 10899 - FP - **Location #:** SC00304725B **USGS Site ID:**  
**Division:** 1 **Water District:** 65 **County:** YUMA  
**Location:** Q160 Q40 Q10 **Section** 25 **Twnshp** 3 N **Range** 47 W **PM** S **Distance from section lines:**  
**From N/S line:** **From EW line:**  
**UTM Coordinates (NAD83):** **Northing (UTM y):** 4453019.3 **Easting (UTM x):** 705924.9 **Spotted from quarters**  
**Latitude/Longitude (decimal degrees):** 40.202308 -102.580529  
**Surface Elevation (ft):** 3972 **Water Level Change**  
**Well depth (ft):** 420 **1 year:** 11.40  
**Aquifer(s):** **5 year:**  
**10 year:**

**Measurements from last 10 years**

Date	Depth to WL (ft)	Elev of WL (ft)	Change (ft)
12/22/2003	177.60		
1/18/2005	175.40	3796.60	2.20
1/2/2006	164.00	3808.00	11.40

**All Historic Measurements**



**THIS PAGE INTENTIONALLY BLANK**

# **Washington County Ground Water Management District**

**Northern High Plains  
Designated Ground Water Basin**

**THIS PAGE INTENTIONALLY BLANK**

**NORTHERN HIGH PLAINS  
DISTRICT: WASHINGTON COUNTY**

**Well Name:** STARLIN, FLOYD **Owner:**  
**Permit #:** 22178 - - **Location #:** SB00105208CBC1 **USGS Site ID:** 400356103133501

**Division:** 1 **Water District:** 65 **County:** WASHINGTON  
**Location:** Q160 Q40 Q10 Section Twship Range PM Distance from section lines:  
 SW NW SW 8 1 N 52 W S **From N/S line:** **From E/W line:**

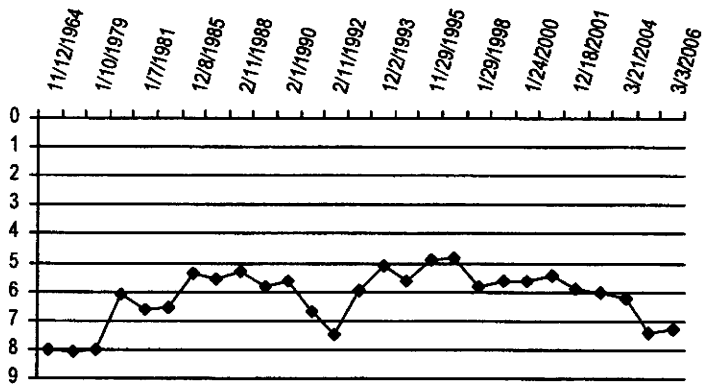
**UTM Coordinates (NAD83):** **Northing (UTM y):** 4436452.9 **Easting (UTM x):** 651239.7 *Spotted from quarters*  
**Latitude/Longitude (decimal degrees):** 40.064770 -103.226580

**Surface Elevation (ft):** 4610 **Water Level Change**  
**Well depth (ft):** 32 **1 year:** 0.10  
**Aquifer(s):** **5 year:**  
**10 year:**

**Measurements from last 10 years**

Date	Depth to WL (ft)	Elev of WL (ft)	Change (ft)
1/24/1997	4.80	4605.20	0.07
1/29/1998	5.80	4604.20	-1.00
2/5/1999	5.60	4604.40	0.20
1/24/2000	5.60	4604.40	0.00
2/28/2001	5.40	4604.60	0.20
12/18/2001	5.90	4604.10	-0.50
4/3/2003	6.00	4604.00	-0.10
3/21/2004	6.20	4603.80	-0.20
2/4/2005	7.40	4602.60	-1.20
3/3/2006	7.30	4602.70	0.10

**All Historic Measurements**



**Well Name:** CSU **Owner:**  
**Permit #:** 5082 - FP - **Location #:** SB00205101CCA **USGS Site ID:** 401000103020000

**Division:** 1 **Water District:** 65 **County:** WASHINGTON  
**Location:** Q160 Q40 Q10 Section Twship Range PM Distance from section lines:  
 SW SW NE 1 2 N 51 W S **From N/S line:** **From E/W line:**

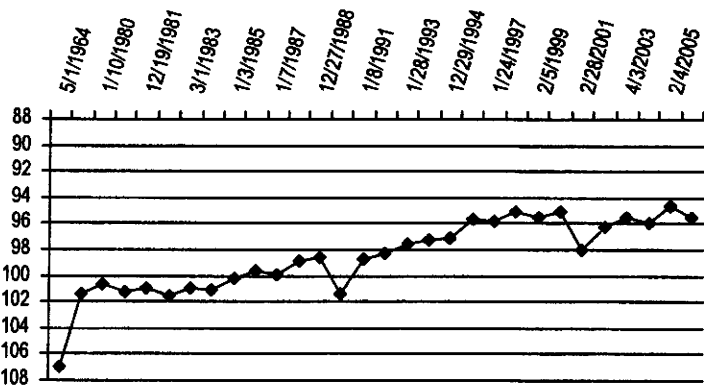
**UTM Coordinates (NAD83):** **Northing (UTM y):** 4448023.9 **Easting (UTM x):** 667179.4 *Spotted from quarters*  
**Latitude/Longitude (decimal degrees):** 40.165948 -103.036776

**Surface Elevation (ft):** 4420 **Water Level Change**  
**Well depth (ft):** 157 **1 year:** -0.90  
**Aquifer(s):** **5 year:**  
**10 year:**

**Measurements from last 10 years**

Date	Depth to WL (ft)	Elev of WL (ft)	Change (ft)
1/24/1997	95.80	4324.20	-0.19
1/29/1998	95.00	4325.00	0.80
2/5/1999	95.50	4324.50	-0.50
1/24/2000	95.10	4324.90	0.40
2/28/2001	98.00	4322.00	-2.90
12/18/2001	96.30	4323.70	1.70
4/3/2003	95.50	4324.50	0.80
3/21/2004	96.00	4324.00	-0.50
2/4/2005	94.60	4325.40	1.40
2/28/2006	95.50	4324.50	-0.90

**All Historic Measurements**





**NORTHERN HIGH PLAINS  
DISTRICT: WASHINGTON COUNTY**

**Well Name:** KUNTZ, GILBERT E.

*Owner:*

**Permit #:** 11539 - F -

**Location #:** SB00205127AAC

**USGS Site ID:** 400700103034000

**Division:** 1                      **Water District:** 65                      **County:** WASHINGTON

**Location:** Q160 Q40 Q10 Section Twnshp Range PM Distance from section lines:  
NE NE SW 27 2 N 51 W S From N/S line: From EW line:

**UTM Coordinates (NAD83):** Northing (UTM y): 4442489.4 Easting (UTM x): 665101.2 Spotted from quarters

**Latitude/Longitude (decimal degrees):** 40.116525 -103.062584

**Surface Elevation (ft):** 4490

**Well depth (ft):** 310

**Aquifer(s):**

**Water Level Change**

**1 year:** 0.00


**5 year:**

**10 year:**

**Measurements from last 10 years**

Date	Depth to WL (ft)	Elev of WL (ft)	Change (ft)
1/24/1997	196.70	4293.30	-1.57
1/29/1998	194.30	4295.70	2.40
2/5/1999	194.30	4295.70	0.00
1/24/2000	193.90	4296.10	0.40
2/28/2001	194.20	4295.80	-0.30
12/18/2001	194.10	4295.90	0.10
4/3/2003	193.90	4296.10	0.20
3/21/2004	194.00	4296.00	-0.10
2/4/2005	194.10	4295.90	-0.10
2/28/2006	194.10	4295.90	0.00

**All Historic Measurements**



**Well Name:** U.S. GOVERNMENT

*Owner:*

**Permit #:** 7699 - FP -

**Location #:** SB00205212DBC

**USGS Site ID:** 400920103082000

**Division:** 1                      **Water District:** 65                      **County:** WASHINGTON

**Location:** Q160 Q40 Q10 Section Twnshp Range PM Distance from section lines:  
SE NW SW 12 2 N 52 W S From N/S line: From EW line:

**UTM Coordinates (NAD83):** Northing (UTM y): 4446290.4 Easting (UTM x): 658162.2 Spotted from quarters

**Latitude/Longitude (decimal degrees):** 40.152085 -103.143038

**Surface Elevation (ft):** 4540

**Well depth (ft):** 100

**Aquifer(s):**

**Water Level Change**

**1 year:** 0.30

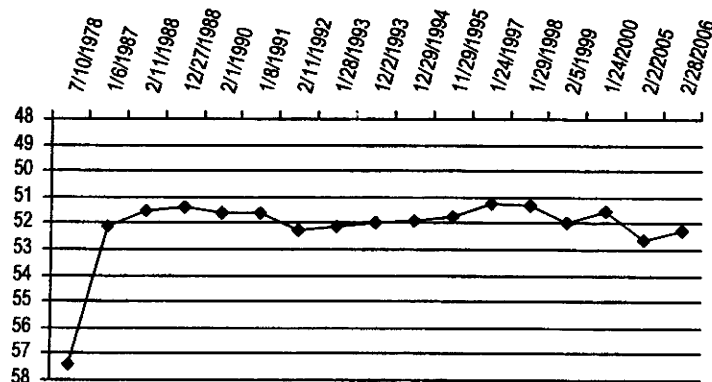
**5 year:**

**10 year:**

**Measurements from last 10 years**

Date	Depth to WL (ft)	Elev of WL (ft)	Change (ft)
1/24/1997	51.20	4488.80	0.57
1/29/1998	51.30	4488.70	-0.10
2/5/1999	52.00	4488.00	-0.70
1/24/2000	51.55	4488.45	0.45
2/2/2005	52.60	4487.40	-1.05
2/28/2006	52.30	4487.70	0.30

**All Historic Measurements**



**NORTHERN HIGH PLAINS  
DISTRICT: WASHINGTON COUNTY**

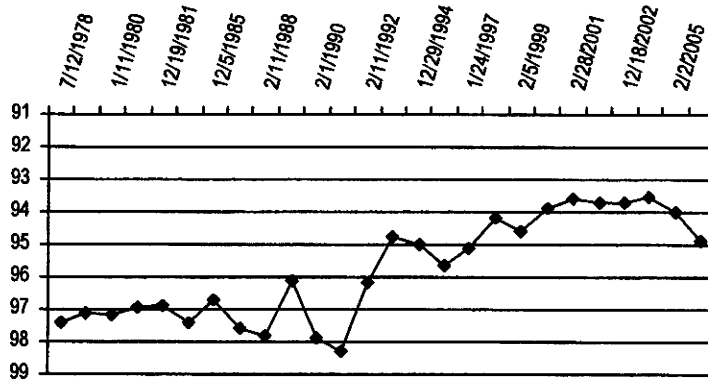
**Well Name:** DIAMOND, ROBERT **Owner:**  
**Permit #:** - - **Location #:** SB00305104BAA1 **USGS Site ID:** 401558103052401  
**Division:** 1 **Water District:** 65 **County:** WASHINGTON  
**Location:** Q160 Q40 Q10 Section Twship Range PM Distance from section lines:  
 NW NE NE 4 3 N 51 W S **From N/S line:** **From E/W line:**  
**UTM Coordinates (NAD83):** Northing (UTM y): 4458940.0 Easting (UTM x): 662297.3 Spotted from quarters  
**Latitude/Longitude (decimal degrees):** 40.265200 -103.091321

**Surface Elevation (ft):** 4490 **Water Level Change**  
**Well depth (ft):** 138 **1 year:** -0.90  
**Aquifer(s):** **5 year:**  
**10 year:**

**Measurements from last 10 years**

Date	Depth to WL (ft)	Elev of WL (ft)	Change (ft)
1/24/1997	95.10	4394.90	0.55
1/29/1998	94.20	4395.80	0.90
2/5/1999	94.60	4395.40	-0.40
1/24/2000	93.90	4396.10	0.70
2/28/2001	93.60	4396.40	0.30
12/18/2001	93.70	4396.30	-0.10
12/18/2002	93.70	4396.30	0.00
3/21/2004	93.50	4396.50	0.20
2/2/2005	94.00	4396.00	-0.50
2/28/2006	94.90	4395.10	-0.90

**All Historic Measurements**



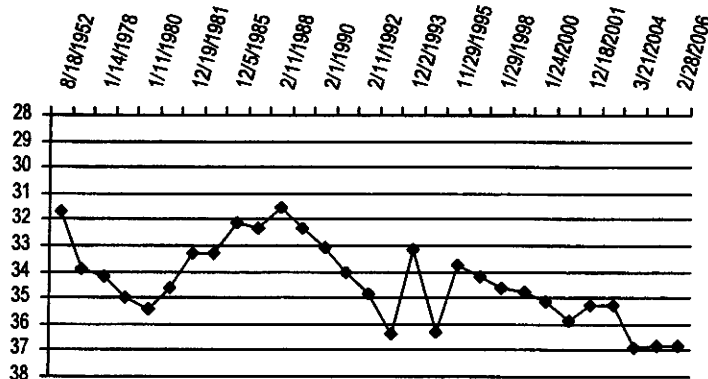
**Well Name:** LAMBERTSON, EVERETT **Owner:**  
**Permit #:** - - **Location #:** SB00305203DDDD1 **USGS Site ID:** 401505103101801  
**Division:** 1 **Water District:** 64 **County:** WASHINGTON  
**Location:** Q160 Q40 Q10 Section Twship Range PM Distance from section lines:  
 SE SE SE 3 3 N 52 W S **From N/S line:** **From E/W line:**  
**UTM Coordinates (NAD83):** Northing (UTM y): 4457217.9 Easting (UTM x): 655369.7 Spotted from quarters  
**Latitude/Longitude (decimal degrees):** 40.251008 -103.173169

**Surface Elevation (ft):** 4558 **Water Level Change**  
**Well depth (ft):** 44 **1 year:** 0.00  
**Aquifer(s):** **5 year:**  
**10 year:**

**Measurements from last 10 years**

Date	Depth to WL (ft)	Elev of WL (ft)	Change (ft)
1/24/1997	34.20	4523.80	-0.44
1/29/1998	34.60	4523.40	-0.40
2/5/1999	34.80	4523.20	-0.20
1/24/2000	35.15	4522.85	-0.35
2/28/2001	35.90	4522.10	-0.75
12/18/2001	35.30	4522.70	0.60
12/18/2002	35.30	4522.70	0.00
3/21/2004	36.90	4521.10	-1.60
2/2/2005	36.80	4521.20	0.10
2/28/2006	36.80	4521.20	0.00

**All Historic Measurements**



**NORTHERN HIGH PLAINS  
DISTRICT: WASHINGTON COUNTY**

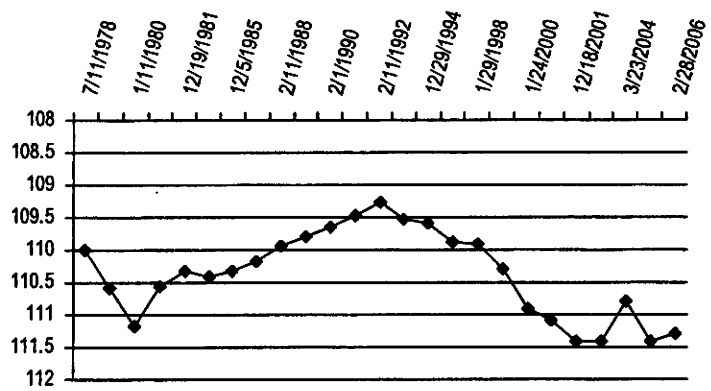
**Well Name:** PARRISH, ROWLAND **Owner:**  
**Permit #:** - - **Location #:** SB00305232CBC1 **USGS Site ID:** 401051103133101  
**Division:** 1 **Water District:** 65 **County:** WASHINGTON  
**Location:** Q160 Q40 Q10 Section Twnshp Range PM Distance from section lines:  
 SW NW SW 32 3 N 52 W S **From N/S line:** **From EW line:**  
**UTM Coordinates (NAD83):** **Northing (UTM y):** 4449389.9 **Easting (UTM x):** 651018.1 **Spotted from quarters**  
**Latitude/Longitude (decimal degrees):** 40.181312 -103.226151

**Surface Elevation (ft):** 4705 **Water Level Change**  
**Well depth (ft):** 167 **1 year:** 0.10  
**Aquifer(s):** **5 year:**  
**10 year:**

**Measurements from last 10 years**

Date	Depth to WL (ft)	Elev of WL (ft)	Change (ft)
1/29/1998	109.90	4595.10	-0.02
2/5/1999	110.30	4594.70	-0.40
1/24/2000	110.90	4594.10	-0.60
2/26/2001	111.10	4593.90	-0.20
12/18/2001	111.40	4593.60	-0.30
12/18/2002	111.40	4593.60	0.00
3/23/2004	110.80	4594.20	0.60
2/2/2005	111.40	4593.60	-0.60
2/28/2006	111.30	4593.70	0.10

**All Historic Measurements**



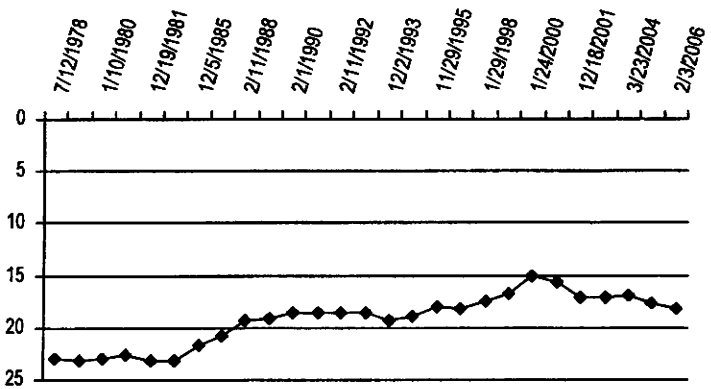
**Well Name:** JOHNSON, ORVILLE **Owner:**  
**Permit #:** - - **Location #:** SB00505121CCD1 **USGS Site ID:** 402245103044301  
**Division:** 1 **Water District:** 65 **County:** WASHINGTON  
**Location:** Q160 Q40 Q10 Section Twnshp Range PM Distance from section lines:  
 SW SW SE 21 5 N 51 W S **From N/S line:** **From EW line:**  
**UTM Coordinates (NAD83):** **Northing (UTM y):** 4471687.1 **Easting (UTM x):** 662975.5 **Spotted from quarters**  
**Latitude/Longitude (decimal degrees):** 40.379845 -103.080098

**Surface Elevation (ft):** 4370 **Water Level Change**  
**Well depth (ft):** 48 **1 year:** -0.50  
**Aquifer(s):** **5 year:**  
**10 year:**

**Measurements from last 10 years**

Date	Depth to WL (ft)	Elev of WL (ft)	Change (ft)
1/24/1997	18.20	4351.80	-0.18
1/29/1998	17.40	4352.60	0.80
2/5/1999	16.70	4353.30	0.70
1/24/2000	15.10	4354.90	1.60
2/28/2001	15.70	4354.30	-0.60
12/18/2001	17.10	4352.90	-1.40
12/18/2002	17.10	4352.90	0.00
3/23/2004	16.90	4353.10	0.20
2/2/2005	17.70	4352.30	-0.80
2/3/2006	18.20	4351.80	-0.50

**All Historic Measurements**



**NORTHERN HIGH PLAINS  
DISTRICT: WASHINGTON COUNTY**

**Well Name:** HENDRICKS, JOE **Owner:**  
**Permit #:** - - **Location #:** SC00105118DCD **USGS Site ID:** 395730103075000

**Division:** 1 **Water District:** 65 **County:** WASHINGTON  
**Location:** Q160 Q40 Q10 Section Twship Range PM Distance from section lines:  
SE SW SE 18 1 S 51 W S **From N/S line:** **From E/W line:**

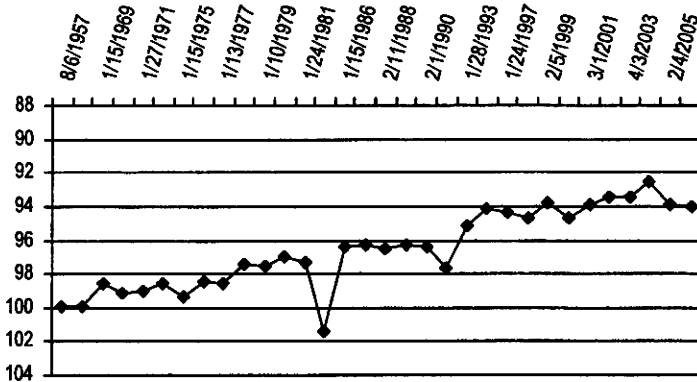
**UTM Coordinates (NAD83):** **Northing (UTM y):** 4425060.8 **Easting (UTM x):** 659735.7 **Spotted from quarters**  
**Latitude/Longitude (decimal degrees):** 39.960617 -103.129809

**Surface Elevation (ft):** 4629 **Water Level Change**  
**Well depth (ft):** 140 **1 year:** -0.10  
**Aquifer(s):** **5 year:**  
**10 year:**

**Measurements from last 10 years**

Date	Depth to WL (ft)	Elev of WL (ft)	Change (ft)
1/24/1997	94.40	4534.60	-0.26
1/29/1998	94.70	4534.30	-0.30
2/5/1999	93.80	4535.20	0.90
2/2/2000	94.70	4534.30	-0.90
3/1/2001	93.90	4535.10	0.80
12/17/2001	93.50	4535.50	0.40
4/3/2003	93.40	4535.60	0.10
3/21/2004	92.50	4536.50	0.90
2/4/2005	93.90	4535.10	-1.40
3/3/2006	94.00	4535.00	-0.10

**All Historic Measurements**



**Well Name:** MCCREATH, RUSSELL **Owner:**  
**Permit #:** - - **Location #:** SC00205005DDDD **USGS Site ID:** 395355102594700

**Division:** 1 **Water District:** 65 **County:** WASHINGTON  
**Location:** Q160 Q40 Q10 Section Twship Range PM Distance from section lines:  
SE SE SE 5 2 S 50 W S **From N/S line:** **From E/W line:**

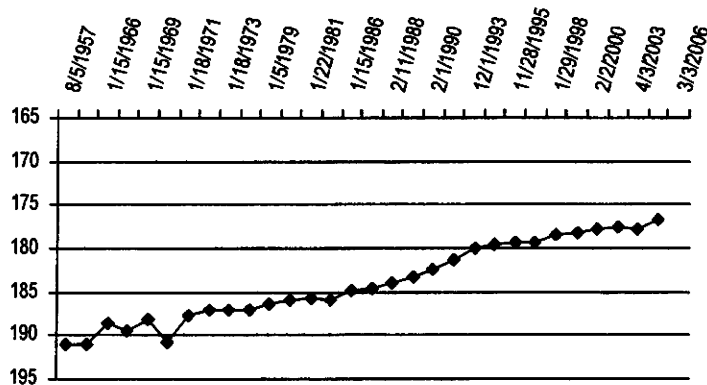
**UTM Coordinates (NAD83):** **Northing (UTM y):** 4419058.3 **Easting (UTM x):** 671554.9 **Spotted from quarters**  
**Latitude/Longitude (decimal degrees):** 39.904254 -102.993085

**Surface Elevation (ft):** 4487 **Water Level Change**  
**Well depth (ft):** 212 **1 year:**  
**Aquifer(s):** **5 year:**  
**10 year:**

**Measurements from last 10 years**

Date	Depth to WL (ft)	Elev of WL (ft)	Change (ft)
1/24/1997	179.40	4307.60	-0.17
1/29/1998	178.50	4308.50	0.90
2/5/1999	178.30	4308.70	0.20
2/2/2000	177.90	4309.10	0.40
12/17/2001	177.60	4309.40	0.30
4/3/2003	177.90	4309.10	-0.30
2/4/2005	176.60	4310.40	1.30
3/3/2006			

**All Historic Measurements**



**NORTHERN HIGH PLAINS  
DISTRICT: WASHINGTON COUNTY**

**Well Name:** THIM, GENE **Owner:**  
**Permit #:** 77961 - A - **Location #:** SC00205014ABD1 **USGS Site ID:** 395309102562501

**Division:** 1 **Water District:** 65 **County:** WASHINGTON  
**Location:** Q160 Q40 Q10 Section **Twnshp** Range **PM** Distance from section lines:  
 NE NW SE 14 2 S 50 W S **From N/S line:** **From EW line:**

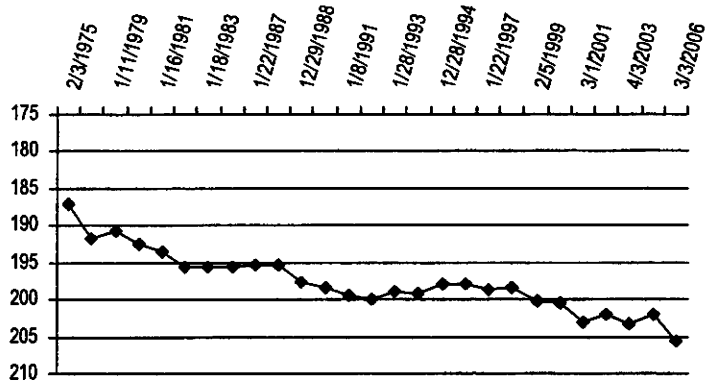
**UTM Coordinates (NAD83):** **Northing (UTM y):** 4417056.8 **Easting (UTM x):** 676066.7 **Spotted from quarters**  
**Latitude/Longitude (decimal degrees):** 39.885307 -102.940876

**Surface Elevation (ft):** 4440 **Water Level Change**  
**Well depth (ft):** 230 **1 year:**  
**Aquifer(s):** **5 year:**  
**10 year:**

**Measurements from last 10 years**

Date	Depth to WL (ft)	Elev of WL (ft)	Change (ft)
1/22/1997	198.80	4241.20	-0.88
1/29/1998	198.50	4241.50	0.30
2/5/1999	200.10	4239.90	-1.60
2/2/2000	200.50	4239.50	-0.40
3/1/2001	203.00	4237.00	-2.50
12/17/2001	202.00	4238.00	1.00
4/3/2003	203.40	4236.60	-1.40
3/23/2004	201.90	4238.10	1.50
3/3/2006	205.70	4234.30	-3.80

**All Historic Measurements**



**Well Name:** YOUNG, BIRDSALL Jr. **Owner:**  
**Permit #:** 20292 - F - **Location #:** SC00205022DDD1 **USGS Site ID:** 395133102571901

**Division:** 1 **Water District:** 65 **County:** WASHINGTON  
**Location:** Q160 Q40 Q10 Section **Twnshp** Range **PM** Distance from section lines:  
 SE SE SE 22 2 S 50 W S **From N/S line:** **From EW line:**

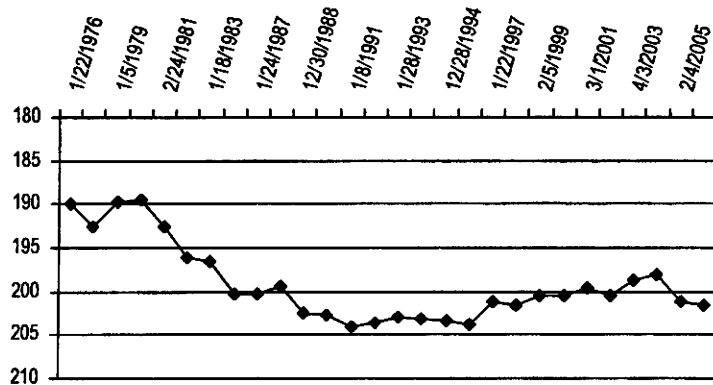
**UTM Coordinates (NAD83):** **Northing (UTM y):** 4414212.7 **Easting (UTM x):** 674933.4 **Spotted from quarters**  
**Latitude/Longitude (decimal degrees):** 39.859933 -102.954883

**Surface Elevation (ft):** 4470 **Water Level Change**  
**Well depth (ft):** 312 **1 year:** -0.50  
**Aquifer(s):** **5 year:**  
**10 year:**

**Measurements from last 10 years**

Date	Depth to WL (ft)	Elev of WL (ft)	Change (ft)
1/22/1997	201.10	4268.90	2.80
1/29/1998	201.60	4268.40	-0.50
2/5/1999	200.50	4269.50	1.10
2/2/2000	200.60	4269.40	-0.10
3/1/2001	199.70	4270.30	0.90
12/17/2001	200.60	4269.40	-0.90
4/3/2003	198.80	4271.20	1.80
3/23/2004	198.00	4272.00	0.80
2/4/2005	201.10	4268.90	-3.10
3/3/2006	201.60	4268.40	-0.50

**All Historic Measurements**



**NORTHERN HIGH PLAINS  
DISTRICT: WASHINGTON COUNTY**

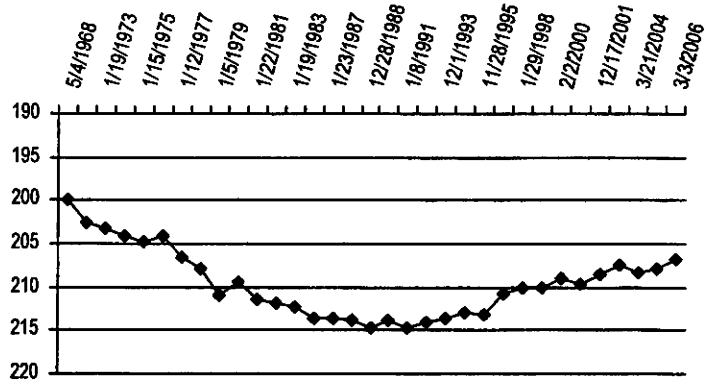
**Well Name:** ALISHOUSE, EZRA **Owner:**  
**Permit #:** 12782 - F - **Location #:** SC00205103DAB **USGS Site ID:** 395425103042500  
**Division:** 1 **Water District:** 65 **County:** WASHINGTON  
**Location:** Q160 Q40 Q10 Section Twnshp Range PM Distance from section lines:  
SE NE NW 3 2 S 51 W S **From N/S line:** **From E/W line:**  
**UTM Coordinates (NAD83):** **Northing (UTM y):** 4419462.7 **Easting (UTM x):** 664836.1 **Spotted from quarters**  
**Latitude/Longitude (decimal degrees):** 39.909229 -103.071540

**Surface Elevation (ft):** 4555 **Water Level Change**  
**Well depth (ft):** 296 **1 year:** 1.10  
**Aquifer(s):** **5 year:**  
**10 year:**

**Measurements from last 10 years**

Date	Depth to WL (ft)	Elev of WL (ft)	Change (ft)
1/24/1997	210.80	4344.20	2.46
1/29/1998	210.10	4344.90	0.70
2/5/1999	210.05	4344.95	0.05
2/2/2000	209.05	4345.95	1.00
3/1/2001	209.60	4345.40	-0.55
12/17/2001	208.60	4346.40	1.00
4/3/2003	207.40	4347.60	1.20
3/21/2004	208.20	4346.80	-0.80
2/4/2005	207.80	4347.20	0.40
3/3/2006	206.70	4348.30	1.10

**All Historic Measurements**



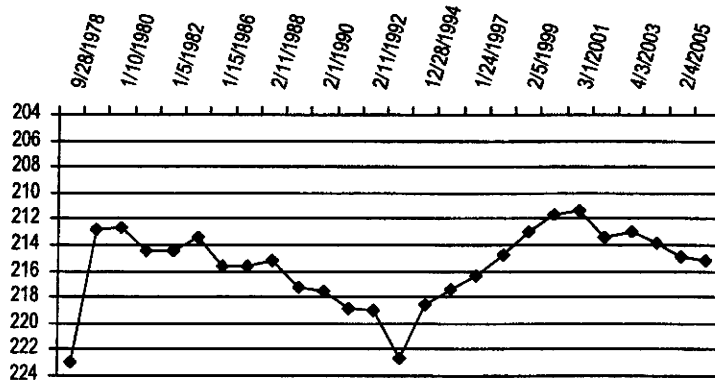
**Well Name:** FOUTZ, LYLE A. **Owner:**  
**Permit #:** - - **Location #:** SC00205105BDC2 **USGS Site ID:** 395434103071102  
**Division:** 1 **Water District:** 65 **County:** WASHINGTON  
**Location:** Q160 Q40 Q10 Section Twnshp Range PM Distance from section lines:  
NW SE SW 5 2 S 51 W S **From N/S line:** **From E/W line:**  
**UTM Coordinates (NAD83):** **Northing (UTM y):** 4419479.7 **Easting (UTM x):** 660762.3 **Spotted from quarters**  
**Latitude/Longitude (decimal degrees):** 39.910165 -103.119171

**Surface Elevation (ft):** 4630 **Water Level Change**  
**Well depth (ft):** **1 year:** -0.30  
**Aquifer(s):** **5 year:**  
**10 year:**

**Measurements from last 10 years**

Date	Depth to WL (ft)	Elev of WL (ft)	Change (ft)
1/24/1997	216.40	4413.60	1.00
1/29/1998	214.80	4415.20	1.60
2/5/1999	212.90	4417.10	1.90
2/2/2000	211.60	4418.40	1.30
3/1/2001	211.30	4418.70	0.30
12/17/2001	213.40	4416.60	-2.10
4/3/2003	213.00	4417.00	0.40
3/21/2004	213.80	4416.20	-0.80
2/4/2005	214.90	4415.10	-1.10
3/3/2006	215.20	4414.80	-0.30

**All Historic Measurements**



**NORTHERN HIGH PLAINS  
DISTRICT: WASHINGTON COUNTY**

**Well Name:** VOLBERDING, OTTO

*Owner:*

**Permit #:** 11568 - F -      **Location #:** SC00205107DAB      **USGS Site ID:** 395330103074000

**Division:** 1      **Water District:** 65      **County:** WASHINGTON

**Location:** Q160 Q40 Q10    **Section**    **Twnshp**    **Range**    **PM**    **Distance from section lines:**  
    SE NE NW    7        2 S    51 W S    **From N/S line:**     **From EW line:**

**UTM Coordinates (NAD83):** **Northing (UTM y):** 4417622.2    **Easting (UTM x):** 659986.8    *Spotted from quarters*

**Latitude/Longitude (decimal degrees):**     39.893584     -103.128695

**Surface Elevation (ft):** 4640

**Well depth (ft):** 278

**Aquifer(s):**

**Water Level Change**

**1 year:** -1.00

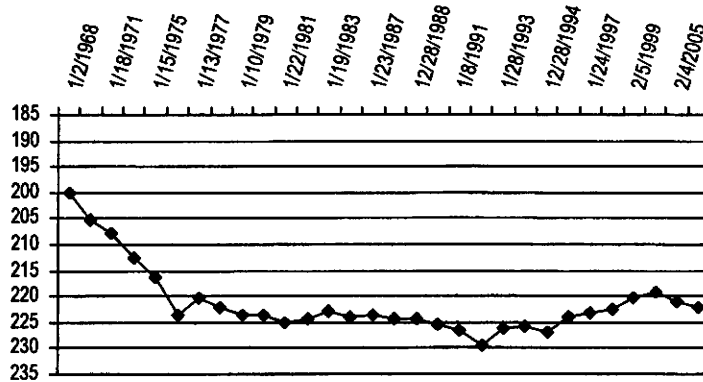
**5 year:**

**10 year:**

**Measurements from last 10 years**

Date	Depth to WL (ft)	Elev of WL (ft)	Change (ft)
1/24/1997	223.30	4416.70	0.54
1/29/1998	222.40	4417.60	0.90
2/5/1999	220.40	4419.60	2.00
2/2/2000	219.30	4420.70	1.10
2/4/2005	221.10	4418.90	-1.80
3/3/2006	222.10	4417.90	-1.00

**All Historic Measurements**



**Well Name:** SCHENK, ROBERT L.

*Owner:*

**Permit #:** 12907 - F -      **Location #:** SC00205201DDD      **USGS Site ID:** 395410103085000

**Division:** 1      **Water District:** 65      **County:** WASHINGTON

**Location:** Q160 Q40 Q10    **Section**    **Twnshp**    **Range**    **PM**    **Distance from section lines:**  
    SE SE SE    1        2 S    52 W S    **From N/S line:**     **From EW line:**

**UTM Coordinates (NAD83):** **Northing (UTM y):** 4418570.7    **Easting (UTM x):** 658606.7    *Spotted from quarters*

**Latitude/Longitude (decimal degrees):**     39.902385     -103.144600

**Surface Elevation (ft):** 4655

**Well depth (ft):** 342

**Aquifer(s):**

**Water Level Change**

**1 year:** 1.10

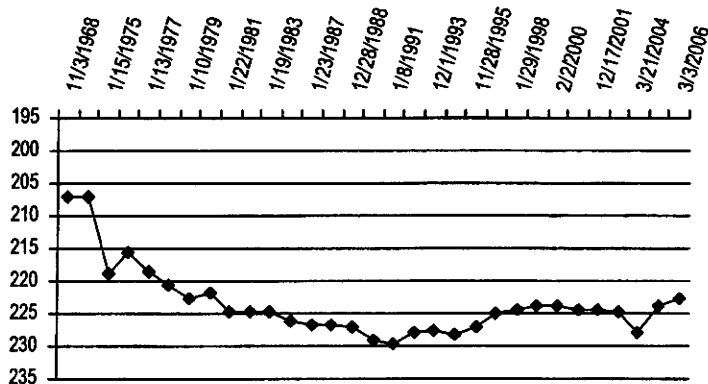
**5 year:**

**10 year:**

**Measurements from last 10 years**

Date	Depth to WL (ft)	Elev of WL (ft)	Change (ft)
1/24/1997	225.00	4430.00	2.02
1/29/1998	224.50	4430.50	0.50
2/5/1999	223.90	4431.10	0.60
2/2/2000	223.80	4431.20	0.10
3/1/2001	224.40	4430.60	-0.60
12/17/2001	224.50	4430.50	-0.10
4/3/2003	224.80	4430.20	-0.30
3/21/2004	227.80	4427.20	-3.00
2/4/2005	223.80	4431.20	4.00
3/3/2006	222.70	4432.30	1.10

**All Historic Measurements**



**NORTHERN HIGH PLAINS  
DISTRICT: WASHINGTON COUNTY**

**Well Name:** WRIGHT, DOYLE **Owner:**  
**Permit #:** 70463 - A - **Location #:** SC00205322CBB1 **USGS Site ID:** 395147103183901

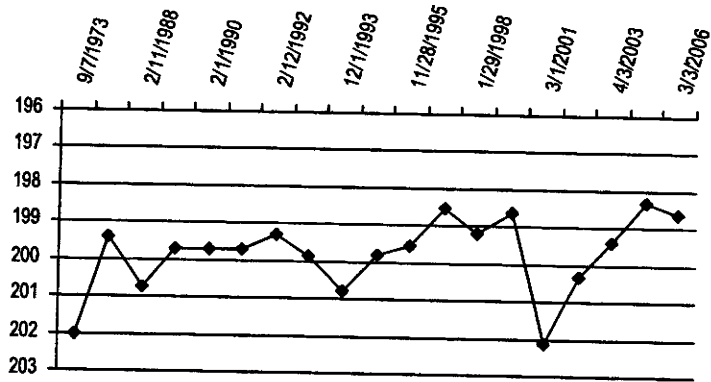
**Division:** 1 **Water District:** 1 **County:** WASHINGTON  
**Location:** Q160 Q40 Q10 Section **Township** Range **PM** Distance from section lines:  
 SW NW NW 22 2 S 53 W S **From N/S line:** **From E/W line:**  
**UTM Coordinates (NAD83):** **Northing (UTM y):** 4413922.2 **Easting (UTM x):** 644504.8 **Spotted from quarters**  
**Latitude/Longitude (decimal degrees):** 39.863042 -103.310522

**Surface Elevation (ft):** 4940 **Water Level Change**  
**Well depth (ft):** 225 **1 year:** -0.30  
**Aquifer(s):** **5 year:**  
**10 year:**

**Measurements from last 10 years**

Date	Depth to WL (ft)	Elev of WL (ft)	Change (ft)
1/24/1997	198.50	4741.50	1.04
1/29/1998	199.20	4740.80	-0.70
2/2/2000	198.60	4741.40	0.60
3/1/2001	202.10	4737.90	-3.50
12/17/2001	200.30	4739.70	1.80
4/3/2003	199.40	4740.60	0.90
2/4/2005	198.30	4741.70	1.10
3/3/2006	198.60	4741.40	-0.30

**All Historic Measurements**



**Well Name:** CHRISTIANSON **Owner:**  
**Permit #:** 2803 - F - **Location #:** SC00304910DCA **USGS Site ID:** 394810102504000


**Division:** 1 **Water District:** 65 **County:** WASHINGTON  
**Location:** Q160 Q40 Q10 Section **Township** Range **PM** Distance from section lines:  
 SE SW NE 10 3 S 49 W S **From N/S line:** **From E/W line:**  
**UTM Coordinates (NAD83):** **Northing (UTM y):** 4408201.2 **Easting (UTM x):** 684494.3 **Spotted from quarters**  
**Latitude/Longitude (decimal degrees):** 39.803783 -102.844875

**Surface Elevation (ft):** 4395 **Water Level Change**  
**Well depth (ft):** 216 **1 year:** -2.90  
**Aquifer(s):** **5 year:**  
**10 year:**

**Measurements from last 10 years**

Date	Depth to WL (ft)	Elev of WL (ft)	Change (ft)
1/22/1997	131.90	4263.10	0.01
1/28/1998	131.70	4263.30	0.20
2/4/1999	132.60	4262.40	-0.90
2/2/2000	132.30	4262.70	0.30
3/1/2001	134.90	4260.10	-2.60
12/17/2001	137.50	4257.50	-2.60
2/4/2005	135.20	4259.80	2.30
3/3/2006	138.10	4256.90	-2.90

**All Historic Measurements**





**NORTHERN HIGH PLAINS  
DISTRICT: WASHINGTON COUNTY**

**Well Name:** WINGER **Owner:**  
**Permit #:** 17230 - FP - **Location #:** SC00304927BCD **USGS Site ID:**  
**Division:** 1 **Water District:** 65 **County:** WASHINGTON  
**Location:** Q160 Q40 Q10 Section Twnshp Range PM Distance from section lines:  
 NW SW SE 27 3 S 49 W S *From N/S line: 2200 N* *From E/W line: 1000 W*  
**UTM Coordinates (NAD83):** *Northing (UTM y):* 4403949.5 *Easting (UTM x):* 683742.9 *Spotted from section lines*  
**Latitude/Longitude (decimal degrees):** 39.765660 -102.854840

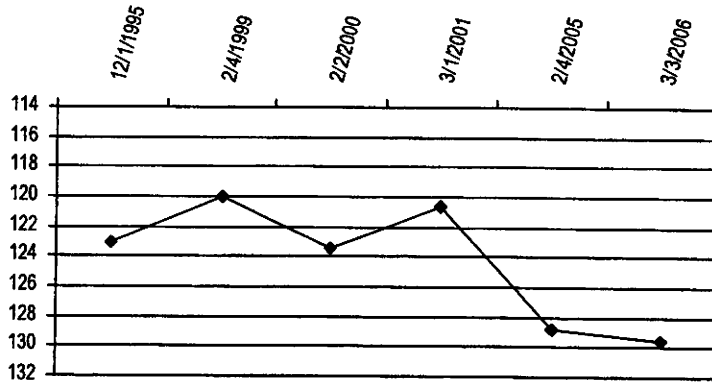
**Surface Elevation (ft):**  
**Well depth (ft):**  
**Aquifer(s):**

**Water Level Change**  
**1 year:** -0.80  
**5 year:** -9.00  
**10 year:**

**Measurements from last 10 years**

Date	Depth to WL (ft)	Elev of WL (ft)	Change (ft)
2/4/1999	120.00		3.00
2/2/2000	123.50		-3.50
3/1/2001	120.60		2.90
2/4/2005	128.80		-8.20
3/3/2006	129.60		-0.80

**All Historic Measurements**




**Well Name:** WINGER CATTLE COMP. **Owner:**  
**Permit #:** - - **Location #:** SC00304931BBB2 **USGS Site ID:** 394520102544701  
**Division:** 1 **Water District:** 65 **County:** WASHINGTON  
**Location:** Q160 Q40 Q10 Section Twnshp Range PM Distance from section lines:  
 NW NW NW 31 3 S 49 W S *From N/S line:* *From E/W line:*  
**UTM Coordinates (NAD83):** *Northing (UTM y):* 4402732.1 *Easting (UTM x):* 678632.4 *Spotted from quarters*  
**Latitude/Longitude (decimal degrees):** 39.755789 -102.914793

**Surface Elevation (ft):** 4479 **Water Level Change**  
**Well depth (ft):** 220 **1 year:** -0.90  
**Aquifer(s):** **5 year:** -5.50  
**10 year:**

**Measurements from last 10 years**

Date	Depth to WL (ft)	Elev of WL (ft)	Change (ft)
1/22/1997	168.00	4311.00	0.59
1/28/1998	167.60	4311.40	0.40
2/4/1999	169.10	4309.90	-1.50
2/2/2000	170.60	4308.40	-1.50
12/17/2001	174.40	4304.60	-3.80
4/3/2003	174.50	4304.50	-0.10
3/21/2004	178.50	4300.50	-4.00
2/4/2005	179.00	4300.00	-0.50
3/3/2006	179.90	4299.10	-0.90

**All Historic Measurements**



**NORTHERN HIGH PLAINS  
DISTRICT: WASHINGTON COUNTY**

**Well Name:** BIRDSAL YOUNG **Owner:**  
**Permit #:** 21538 - F - **Location #:** SC00305011CBB1 **USGS Site ID:** 394828102570201


**Division:** 1 **Water District:** 65 **County:** WASHINGTON  
**Location:** Q160 Q40 Q10 Section Twship Range PM Distance from section lines:  
 SW NW NW 11 3 S 50 W S **From N/S line:** **From EW line:**  
**UTM Coordinates (NAD83):** **Northing (UTM y):** 4408356.1 **Easting (UTM x):** 675293.9 **Spotted from quarters**  
**Latitude/Longitude (decimal degrees):** 39.807124 -102.952239

**Surface Elevation (ft):** 4490 **Water Level Change**  
**Well depth (ft):** 230 **1 year:** -3.50  
**Aquifer(s):** **5 year:**  
**10 year:**

**Measurements from last 10 years**

Date	Depth to WL (ft)	Elev of WL (ft)	Change (ft)
1/22/1997	145.60	4344.40	1.40
1/29/1998	145.90	4344.10	-0.30
2/5/1999	145.40	4344.60	0.50
2/2/2000	144.90	4345.10	0.50
3/1/2001	146.80	4343.20	-1.90
12/17/2001	147.10	4342.90	-0.30
4/3/2003	144.50	4345.50	2.60
3/21/2004	144.30	4345.70	0.20
2/4/2005	145.10	4344.90	-0.80
3/3/2006	148.60	4341.40	-3.50

**All Historic Measurements**



**Well Name:** JONES, ALVIN **Owner:**  
**Permit #:** - - **Location #:** SC00305114DCC1 **USGS Site ID:** 394714103032201

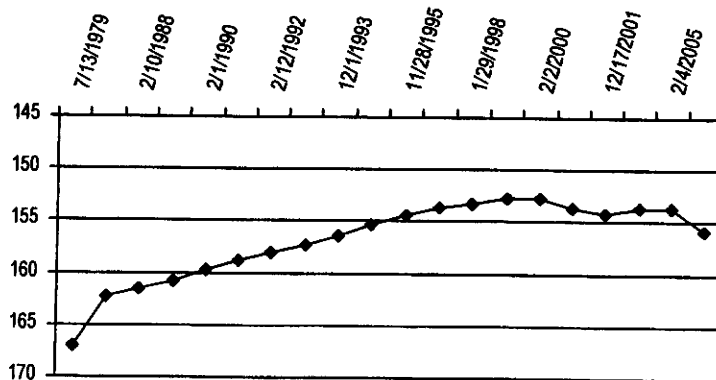
**Division:** 1 **Water District:** 65 **County:** WASHINGTON  
**Location:** Q160 Q40 Q10 Section Twship Range PM Distance from section lines:  
 SE SW SW 14 3 S 51 W S **From N/S line:** **From EW line:**  
**UTM Coordinates (NAD83):** **Northing (UTM y):** 4405952.0 **Easting (UTM x):** 666435.9 **Spotted from quarters**  
**Latitude/Longitude (decimal degrees):** 39.787255 -103.056269

**Surface Elevation (ft):** 4620 **Water Level Change**  
**Well depth (ft):** 180 **1 year:** -2.30  
**Aquifer(s):** **5 year:**  
**10 year:**

**Measurements from last 10 years**

Date	Depth to WL (ft)	Elev of WL (ft)	Change (ft)
1/22/1997	153.70	4466.30	0.65
1/29/1998	153.30	4466.70	0.40
2/4/1999	152.70	4467.30	0.60
2/2/2000	152.70	4467.30	0.00
3/1/2001	153.60	4466.40	-0.90
12/17/2001	154.20	4465.80	-0.60
3/23/2004	153.60	4466.40	0.60
2/4/2005	153.60	4466.40	0.00
3/3/2006	155.90	4464.10	-2.30

**All Historic Measurements**



**NORTHERN HIGH PLAINS  
DISTRICT: WASHINGTON COUNTY**

**Well Name:** JOHNSON, CARL **Owner:**  
**Permit #:** - - **Location #:** SC00305204CBD1 **USGS Site ID:** 394904103125501

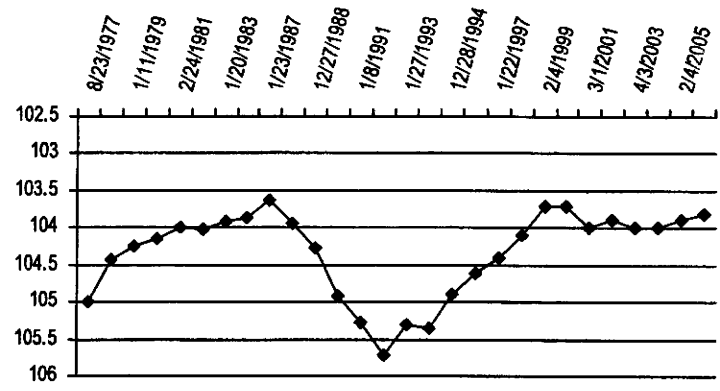
**Division:** 1 **Water District:** 65 **County:** WASHINGTON  
**Location:** Q160 Q40 Q10 Section Twnshp Range PM Distance from section lines:  
SW NW SE 4 3 S 52 W S **From N/S line:** **From EW line:**  
**UTM Coordinates (NAD83):** **Northing (UTM y):** 4409118.0 **Easting (UTM x):** 652728.9 *Spotted from quarters*  
**Latitude/Longitude (decimal degrees):** 39.818337 -103.215534

**Surface Elevation (ft):** 4810 **Water Level Change**  
**Well depth (ft):** 118 **1 year:** 0.10  
**Aquifer(s):** **5 year:**  
**10 year:**

**Measurements from last 10 years**

Date	Depth to WL (ft)	Elev of WL (ft)	Change (ft)
1/22/1997	104.40	4705.60	0.22
1/28/1998	104.10	4705.90	0.30
2/4/1999	103.70	4706.30	0.40
2/2/2000	103.70	4706.30	0.00
3/1/2001	104.00	4706.00	-0.30
12/17/2001	103.90	4706.10	0.10
4/3/2003	104.00	4706.00	-0.10
3/21/2004	104.00	4706.00	0.00
2/4/2005	103.90	4706.10	0.10
3/3/2006	103.80	4706.20	0.10

**All Historic Measurements**



**Well Name:** STATE OF COLORADO **Owner:**  
**Permit #:** 44031 - - **Location #:** SC00404916CDD1 **USGS Site ID:** 394158102520701


**Division:** 1 **Water District:** 65 **County:** WASHINGTON  
**Location:** Q160 Q40 Q10 Section Twnshp Range PM Distance from section lines:  
SW SE SE 16 4 S 49 W S **From N/S line:** **From EW line:**  
**UTM Coordinates (NAD83):** **Northing (UTM y):** 4396610.0 **Easting (UTM x):** 682659.9 *Spotted from quarters*  
**Latitude/Longitude (decimal degrees):** 39.699812 -102.869508

**Surface Elevation (ft):** 4445 **Water Level Change**  
**Well depth (ft):** 42 **1 year:** -0.30  
**Aquifer(s):** **5 year:** -1.20  
**10 year:**

**Measurements from last 10 years**

Date	Depth to WL (ft)	Elev of WL (ft)	Change (ft)
1/22/1997	18.90	4426.10	0.34
1/28/1998	19.10	4425.90	-0.20
2/4/1999	19.60	4425.40	-0.50
2/2/2000	19.20	4425.80	0.40
3/1/2001	20.00	4425.00	-0.80
4/3/2003	19.70	4425.30	0.30
3/21/2004	19.30	4425.70	0.40
2/5/2005	20.90	4424.10	-1.60
3/3/2006	21.20	4423.80	-0.30

**All Historic Measurements**



**NORTHERN HIGH PLAINS  
DISTRICT: WASHINGTON COUNTY**

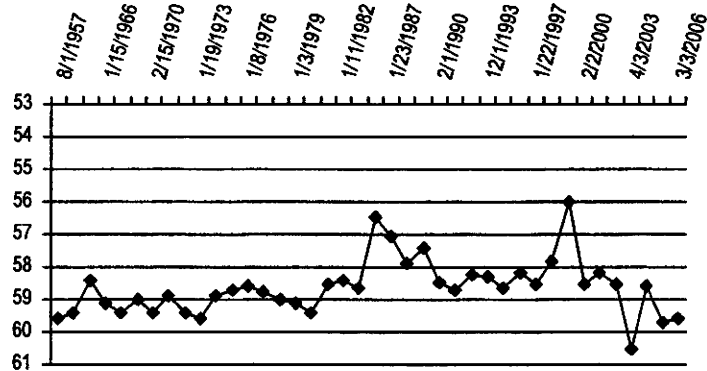
**Well Name:** STATE OF COLORADO **Owner:**  
**Permit #:** - - **Location #:** SC00405016CCD **USGS Site ID:** 394151102591800  
**Division:** 1 **Water District:** 65 **County:** WASHINGTON  
**Location:** Q160 Q40 Q10 Section Twntp Range PM Distance from section lines:  
 SW SW SE 16 4 S 50 W S **From N/S line:** **From E/W line:**  
**UTM Coordinates (NAD83):** **Northing (UTM y):** 4396379.5 **Easting (UTM x):** 672510.3 **Spotted from quarters**  
**Latitude/Longitude (decimal degrees):** 39.699848 -102.987879

**Surface Elevation (ft):** 4604 **Water Level Change**  
**Well depth (ft):** 76 **1 year:** 0.10  
**Aquifer(s):** **5 year:**  
**10 year:**

**Measurements from last 10 years**

Date	Depth to WL (ft)	Elev of WL (ft)	Change (ft)
1/22/1997	58.50	4545.50	-0.32
1/28/1998	57.80	4546.20	0.70
2/4/1999	56.00	4548.00	1.80
2/2/2000	58.50	4545.50	-2.50
3/1/2001	58.20	4545.80	0.30
12/17/2001	58.50	4545.50	-0.30
4/3/2003	60.50	4543.50	-2.00
3/21/2004	58.60	4545.40	1.90
2/4/2005	59.70	4544.30	-1.10
3/3/2006	59.60	4544.40	0.10

**All Historic Measurements**



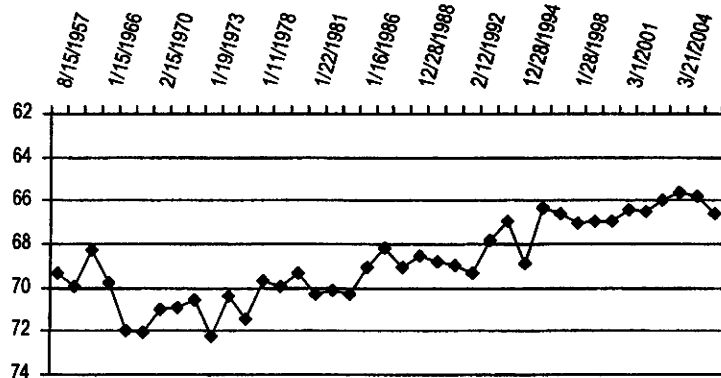
**Well Name:** KNIESE, FRED **Owner:**  
**Permit #:** - - **Location #:** SC00405101BBBA **USGS Site ID:** 394424103023600  
**Division:** 1 **Water District:** 65 **County:** WASHINGTON  
**Location:** Q160 Q40 Q10 Section Twntp Range PM Distance from section lines:  
 NW NW NE 1 4 S 51 W S **From N/S line:** **From E/W line:**  
**UTM Coordinates (NAD83):** **Northing (UTM y):** 4400925.0 **Easting (UTM x):** 667586.0 **Spotted from quarters**  
**Latitude/Longitude (decimal degrees):** 39.741761 -103.044126

**Surface Elevation (ft):** 4618 **Water Level Change**  
**Well depth (ft):** 75 **1 year:** -0.80  
**Aquifer(s):** **5 year:**  
**10 year:**

**Measurements from last 10 years**

Date	Depth to WL (ft)	Elev of WL (ft)	Change (ft)
1/22/1997	66.60	4551.40	-0.28
1/28/1998	67.00	4551.00	-0.40
2/4/1999	66.90	4551.10	0.10
2/2/2000	66.90	4551.10	0.00
3/1/2001	66.40	4551.60	0.50
12/17/2001	66.50	4551.50	-0.10
4/3/2003	66.00	4552.00	0.50
3/21/2004	65.60	4552.40	0.40
2/4/2005	65.80	4552.20	-0.20
3/3/2006	66.60	4551.40	-0.80

**All Historic Measurements**



**NORTHERN HIGH PLAINS  
DISTRICT: WASHINGTON COUNTY**

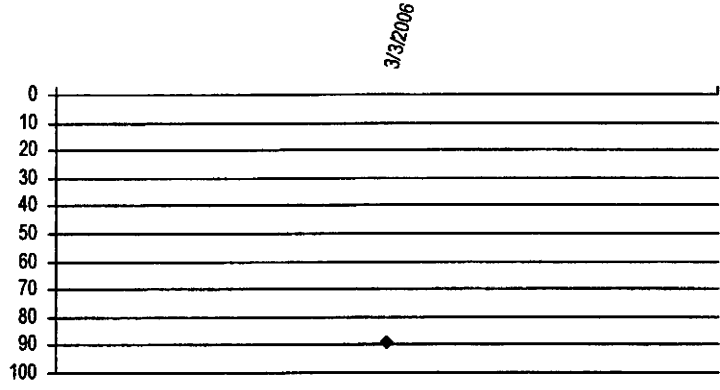
**Well Name:** CLANEY, WILLIAM      **Owner:** WILLIAM CLANEY  
**Permit #:** 42975 - -      **Location #:** SC00405104AB      **USGS Site ID:**  
**Division:** 1      **Water District:** 65      **County:** WASHINGTON  
**Location:** Q160 Q40 Q10 Section      Twnshp      Range      PM      Distance from section lines:  
    NE NW      4      4 S      51 W S      From N/S line:      From E/W line:  
**UTM Coordinates (NAD83):** Northing (UTM y):      Easting (UTM x):  
**Latitude/Longitude (decimal degrees):**

**Surface Elevation (ft):** 4740      **Water Level Change**  
**Well depth (ft):** 130      **1 year:**  
**Aquifer(s):** OGALLALA      **5 year:**  
    **10 year:**

**Measurements from last 10 years**

Date	Depth to WL (ft)	Elev of WL (ft)	Change (ft)
3/3/2006	89.20	4650.80	

**All Historic Measurements**



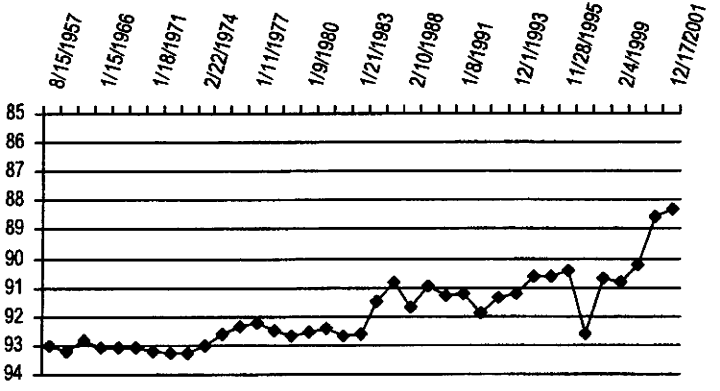
**Well Name:** HERRON, M.      **Owner:**  
**Permit #:** - -      **Location #:** SC00405105BAA      **USGS Site ID:** 394423103064800  
**Division:** 1      **Water District:** 65      **County:** WASHINGTON  
**Location:** Q160 Q40 Q10 Section      Twnshp      Range      PM      Distance from section lines:  
    NW NE NE      5      4 S      51 W S      From N/S line:      From E/W line:  
**UTM Coordinates (NAD83):** Northing (UTM y): 4400715.9      Easting (UTM x): 661520.9      Spotted from quarters  
**Latitude/Longitude (decimal degrees):** 39.741049      -103.114927

**Surface Elevation (ft):** 4755      **Water Level Change**  
**Well depth (ft):** 103      **1 year:** 1.90  
**Aquifer(s):**      **5 year:**  
    **10 year:** 2.94

**Measurements from last 10 years**

Date	Depth to WL (ft)	Elev of WL (ft)	Change (ft)
1/22/1997	92.60	4662.40	-2.15
1/28/1998	90.70	4664.30	1.90
2/4/1999	90.80	4664.20	-0.10
2/2/2000	90.20	4664.80	0.60
3/1/2001	88.60	4666.40	1.60
12/17/2001	88.30	4666.70	0.30

**All Historic Measurements**





**NORTHERN HIGH PLAINS  
DISTRICT: WASHINGTON COUNTY**

**Well Name:** ANTHOLZ, CARL W.

*Owner:*

**Permit #:** - -

**Location #:** SC00405313CBB1

**USGS Site ID:** 394212103162301

**Division:** 1      **Water District:** 65      **County:** WASHINGTON

**Location:** Q160 Q40 Q10    Section    Twnshp    Range    PM    Distance from section lines:

SW NW NW    13      4    S      53    W    S      *From N/S line:*      *From EW line:*

**UTM Coordinates (NAD83):** *Northing (UTM y):* 4396208.8    *Easting (UTM x):* 648093.3    *Spotted from quarters*

**Latitude/Longitude (decimal degrees):**      39.702896      -103.272580

**Surface Elevation (ft):** 4935

**Well depth (ft):** 72

**Aquifer(s):**

**Water Level Change**

**1 year:** -0.40

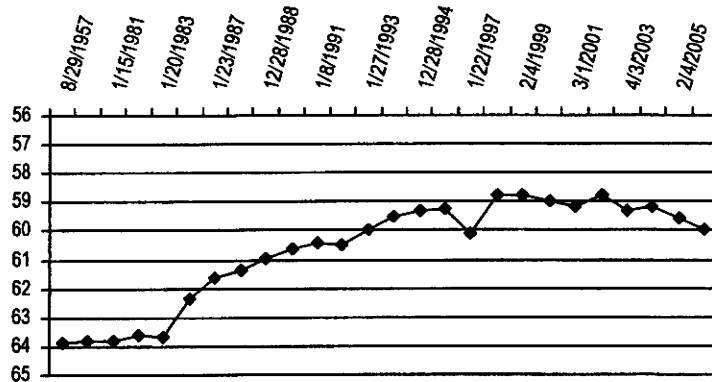
**5 year:**

**10 year:**

**Measurements from last 10 years**

Date	Depth to WL (ft)	Elev of WL (ft)	Change (ft)
1/22/1997	60.10	4874.90	-0.85
1/28/1998	58.80	4876.20	1.30
2/4/1999	58.80	4876.20	0.00
2/2/2000	59.00	4876.00	-0.20
3/1/2001	59.20	4875.80	-0.20
12/17/2001	58.80	4876.20	0.40
4/3/2003	59.30	4875.70	-0.50
3/21/2004	59.20	4875.80	0.10
2/4/2005	59.60	4875.40	-0.40
3/3/2006	60.00	4875.00	-0.40

**All Historic Measurements**



# **Arikaree Ground Water Management District**

**Northern High Plains  
Designated Ground Water Basin**



**THIS PAGE INTENTIONALLY BLANK**

**NORTHERN HIGH PLAINS  
DISTRICT: ARIKAREE**

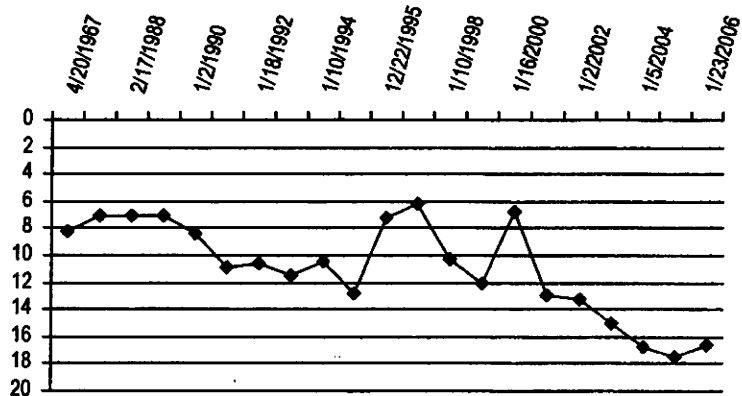
**Well Name:** JONES, ROBERT **Owner:**  
**Permit #:** 11755 - FP - **Location #:** SC00104228ADD **USGS Site ID:** 395651102042500  
**Division:** 1 **Water District:** 65 **County:** YUMA  
**Location:** Q160 Q40 Q10 Section Twnshp Range PM Distance from section lines:  
 NE SE SE 28 1 S 42 W S **From N/S line:** **From E/W line:**  
**UTM Coordinates (NAD83):** Northing (UTM y): 4425479.5 Easting (UTM x): 749918.9 Spotted from quarters  
**Latitude/Longitude (decimal degrees):** 39.942557 -102.074843

**Surface Elevation (ft):** 3375 **Water Level Change**  
**Well depth (ft):** 83 **1 year:**  
**Aquifer(s):** **5 year:**  
**10 year:** -10.40

**Measurements from last 10 years**

Date	Depth to WL (ft)	Elev of WL (ft)	Change (ft)
12/25/1996	6.20	3368.80	1.00
1/10/1998	10.30	3364.70	-4.10
1/14/1999	12.10	3362.90	-1.80
1/16/2000	6.80	3368.20	5.30
12/31/2000	13.00	3362.00	-6.20
1/2/2002	13.20	3361.80	-0.20
12/27/2002	15.00	3360.00	-1.80
1/5/2004	16.80	3358.20	-1.80
12/18/2004	17.50	3357.50	-0.70
1/23/2006	16.60	3358.40	0.90

**All Historic Measurements**



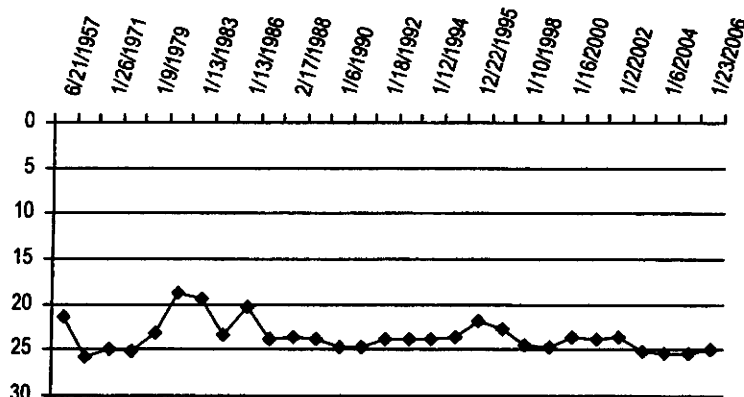
**Well Name:** EKBERG, JOHN **Owner:**  
**Permit #:** - - **Location #:** SC00204327CBB **USGS Site ID:** 395115102105901  
**Division:** 1 **Water District:** 65 **County:** YUMA  
**Location:** Q160 Q40 Q10 Section Twnshp Range PM Distance from section lines:  
 SW NW NW 27 2 S 43 W S **From N/S line:** **From E/W line:**  
**UTM Coordinates (NAD83):** Northing (UTM y): 4415355.9 Easting (UTM x): 740957.1 Spotted from quarters  
**Latitude/Longitude (decimal degrees):** 39.854054 -102.183349

**Surface Elevation (ft):** 3759 **Water Level Change**  
**Well depth (ft):** 27 **1 year:**  
**Aquifer(s):** **5 year:**  
**10 year:** -2.30

**Measurements from last 10 years**

Date	Depth to WL (ft)	Elev of WL (ft)	Change (ft)
12/25/1996	22.70	3736.30	-0.80
1/10/1998	24.50	3734.50	-1.80
1/15/1999	24.70	3734.30	-0.20
1/16/2000	23.60	3735.40	1.10
12/30/2000	23.80	3735.20	-0.20
1/2/2002	23.50	3735.50	0.30
12/27/2002	25.20	3733.80	-1.70
1/6/2004	25.40	3733.60	-0.20
12/18/2004	25.40	3733.60	0.00
1/23/2006	25.00	3734.00	0.40

**All Historic Measurements**



**NORTHERN HIGH PLAINS  
DISTRICT: ARIKAREE**

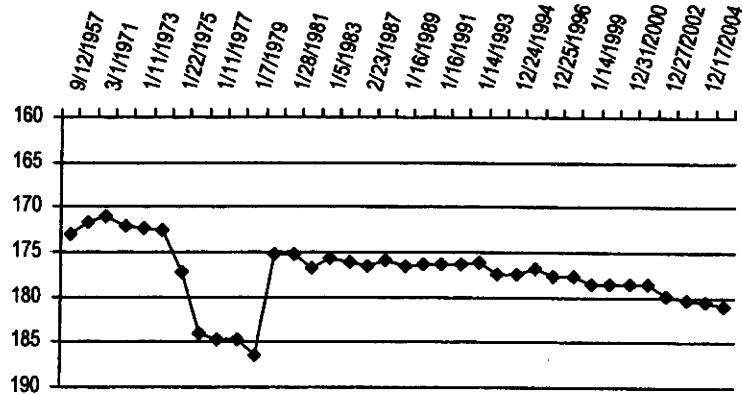
**Well Name:** BUSBY, CARL **Owner:**  
**Permit #:** 12697 - F - **Location #:** SC00304231CCC **USGS Site ID:** 394452102073500  
**Division:** 1 **Water District:** 49 **County:** YUMA  
**Location:** Q160 Q40 Q10 Section Twnshp Range PM Distance from section lines:  
 SW SW SW 31 3 S 42 W S **From N/S line:** **From E/W line:**  
**UTM Coordinates (NAD83):** **Northing (UTM y):** 4403609.4 **Easting (UTM x):** 746261.4 **Spotted from quarters**  
**Latitude/Longitude (decimal degrees):** 39.746828 -102.125825

**Surface Elevation (ft):** 3776 **Water Level Change**  
**Well depth (ft):** 236 **1 year:**  
**Aquifer(s):** **5 year:**  
**10 year:** -3.30

**Measurements from last 10 years**

Date	Depth to WL (ft)	Elev of WL (ft)	Change (ft)
12/25/1996	177.60	3598.40	-0.90
1/10/1998	177.70	3598.30	-0.10
1/14/1999	178.50	3597.50	-0.80
1/16/2000	178.60	3597.40	-0.10
12/31/2000	178.60	3597.40	0.00
1/2/2002	178.50	3597.50	0.10
12/27/2002	179.80	3596.20	-1.30
1/6/2004	180.40	3595.60	-0.60
12/17/2004	180.60	3595.40	-0.20
1/23/2006	180.90	3595.10	-0.30

**All Historic Measurements**



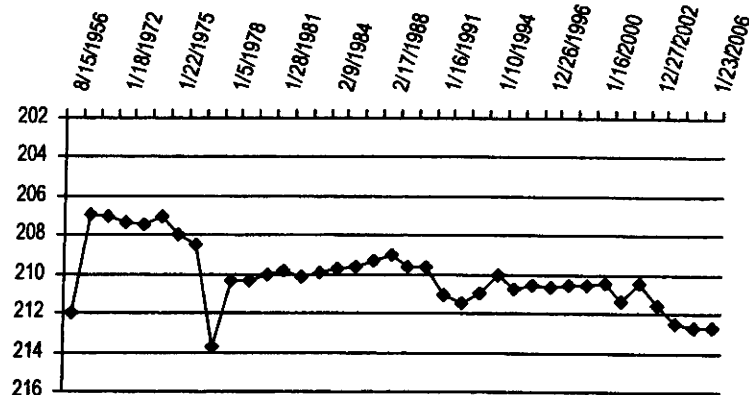
**Well Name:** KLIE, WILMONT **Owner:**  
**Permit #:** - - **Location #:** SC00304234CAB **USGS Site ID:** 394510102034900  
**Division:** 1 **Water District:** 49 **County:** YUMA  
**Location:** Q160 Q40 Q10 Section Twnshp Range PM Distance from section lines:  
 SW NE NW 34 3 S 42 W S **From N/S line:** **From E/W line:**  
**UTM Coordinates (NAD83):** **Northing (UTM y):** 4404551.4 **Easting (UTM x):** 751574.8 **Spotted from quarters**  
**Latitude/Longitude (decimal degrees):** 39.753753 -102.063527

**Surface Elevation (ft):** 3755 **Water Level Change**  
**Well depth (ft):** 276 **1 year:**  
**Aquifer(s):** **5 year:**  
**10 year:** -2.10

**Measurements from last 10 years**

Date	Depth to WL (ft)	Elev of WL (ft)	Change (ft)
12/26/1996	210.60	3544.40	-0.10
1/11/1998	210.50	3544.50	0.10
1/14/1999	210.50	3544.50	0.00
1/16/2000	210.40	3544.60	0.10
12/31/2000	211.40	3543.60	-1.00
1/2/2002	210.40	3544.60	1.00
12/27/2002	211.60	3543.40	-1.20
1/6/2004	212.50	3542.50	-0.90
12/17/2004	212.70	3542.30	-0.20
1/23/2006	212.70	3542.30	0.00

**All Historic Measurements**



**NORTHERN HIGH PLAINS  
DISTRICT: ARIKAREE**

**Well Name:** WHOMBLE, CHESTER **Owner:**  
**Permit #:** 3057 - F - **Location #:** SC00304305ADC **USGS Site ID:** 394935102122800

**Division:** 1 **Water District:** 65 **County:** YUMA  
**Location:** Q160 Q40 Q10 Section Twnshp Range PM Distance from section lines:  
 NE SE SW 5 3 S 43 W S **From N/S line:** **From E/W line:**

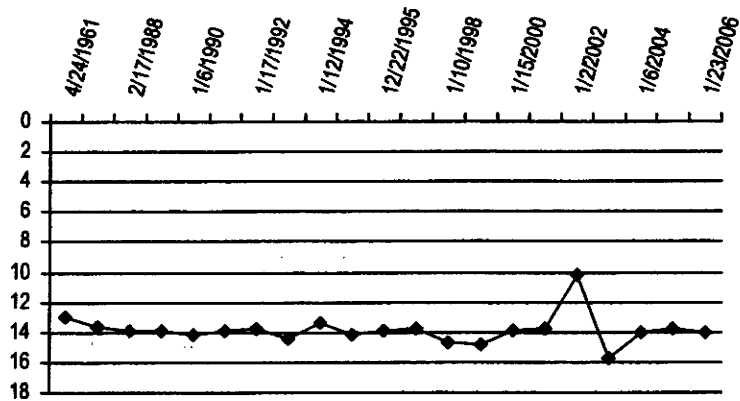
**UTM Coordinates (NAD83):** **Northing (UTM y):** 4412245.4 **Easting (UTM x):** 739102.5 **Spotted from quarters**  
**Latitude/Longitude (decimal degrees):** 39.826585 -102.206140

**Surface Elevation (ft):** 3660 **Water Level Change**  
**Well depth (ft):** 112 **1 year:**  
**Aquifer(s):** **5 year:**  
**10 year:** -0.20

**Measurements from last 10 years**

Date	Depth to WL (ft)	Elev of WL (ft)	Change (ft)
12/25/1996	13.80	3646.20	0.10
1/10/1998	14.70	3645.30	-0.90
1/15/1999	14.80	3645.20	-0.10
1/15/2000	13.90	3646.10	0.90
12/30/2000	13.70	3646.30	0.20
1/2/2002	10.20	3649.80	3.50
12/26/2002	15.80	3644.20	-5.60
1/6/2004	14.00	3646.00	1.80
12/18/2004	13.80	3646.20	0.20
1/23/2006	14.00	3646.00	-0.20

**All Historic Measurements**



**Well Name:** MCKINNEY, CARL **Owner:**  
**Permit #:** - - **Location #:** SC00304314BAB **USGS Site ID:** 394814102093700

**Division:** 1 **Water District:** 65 **County:** YUMA  
**Location:** Q160 Q40 Q10 Section Twnshp Range PM Distance from section lines:  
 NW NE NW 14 3 S 43 W S **From N/S line:** **From E/W line:**

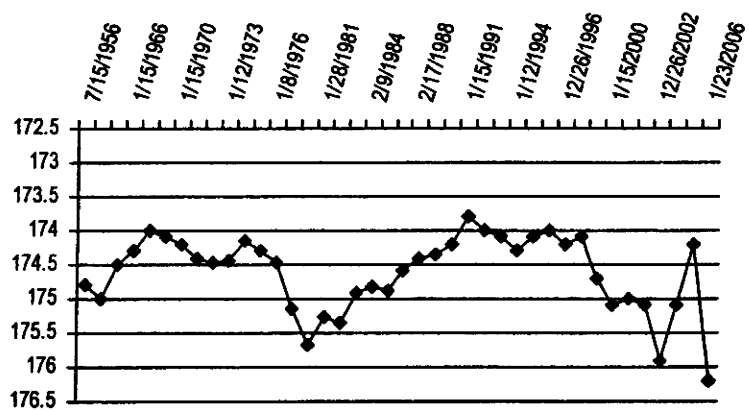
**UTM Coordinates (NAD83):** **Northing (UTM y):** 4409757.9 **Easting (UTM x):** 743200.2 **Spotted from quarters**  
**Latitude/Longitude (decimal degrees):** 39.803038 -102.159236

**Surface Elevation (ft):** 3802 **Water Level Change**  
**Well depth (ft):** **1 year:** -2.00  
**Aquifer(s):** **5 year:**  
**10 year:** -2.00

**Measurements from last 10 years**

Date	Depth to WL (ft)	Elev of WL (ft)	Change (ft)
12/26/1996	174.20	3627.80	-0.20
1/10/1998	174.10	3627.90	0.10
1/15/1999	174.70	3627.30	-0.60
1/15/2000	175.10	3626.90	-0.40
12/30/2000	175.00	3627.00	0.10
1/2/2002	175.10	3626.90	-0.10
12/26/2002	175.90	3626.10	-0.80
1/14/2004	175.10	3626.90	0.80
1/10/2005	174.20	3627.80	0.90
1/23/2006	176.20	3625.80	-2.00

**All Historic Measurements**



**NORTHERN HIGH PLAINS  
DISTRICT: ARIKAREE**

**Well Name:** SOEHNER, DALE

**Owner:**

**Permit #:** 7197 - F -

**Location #:** SC00304328ADC

**USGS Site ID:** 394607102111300

**Division:** 1      **Water District:** 65      **County:** YUMA  
**Location:** Q160 Q40 Q10 Section Twnshp Range PM Distance from section lines:  
 NE SE SW 28 3 S 43 W S From N/S line: From E/W line:

**UTM Coordinates (NAD83):** Northing (UTM y): 4405867.4 Easting (UTM x): 741027.7 Spotted from quarters  
**Latitude/Longitude (decimal degrees):** 39.768644 -102.186011

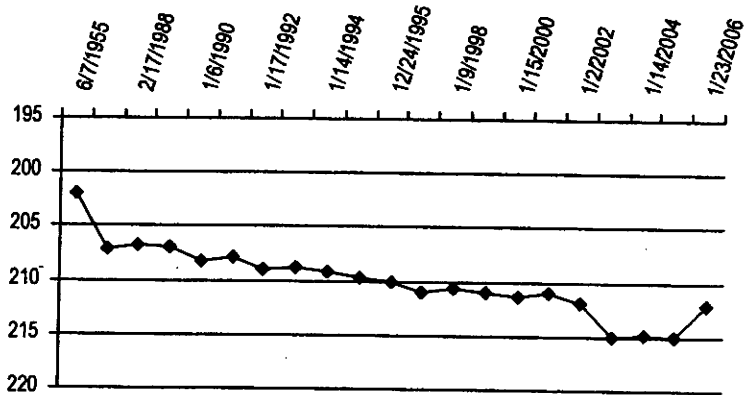
**Surface Elevation (ft):** 3867  
**Well depth (ft):** 293  
**Aquifer(s):**

**Water Level Change**  
**1 year:** 3.00  
**5 year:**  
**10 year:** -1.10

**Measurements from last 10 years**

Date	Depth to WL (ft)	Elev of WL (ft)	Change (ft)
12/25/1996	211.00	3656.00	-0.90
1/9/1998	210.60	3656.40	0.40
1/15/1999	211.00	3656.00	-0.40
1/15/2000	211.40	3655.60	-0.40
12/30/2000	211.00	3656.00	0.40
1/2/2002	212.00	3655.00	-1.00
12/26/2002	215.00	3652.00	-3.00
1/14/2004	214.90	3652.10	0.10
1/10/2005	215.10	3651.90	-0.20
1/23/2006	212.10	3654.90	3.00

**All Historic Measurements**



**Well Name:** ZION, CHARLES A.

**Owner:**

**Permit #:** - -

**Location #:** SC00304407AAB

**USGS Site ID:** 394855102202000

**Division:** 1      **Water District:** 65      **County:** YUMA  
**Location:** Q160 Q40 Q10 Section Twnshp Range PM Distance from section lines:  
 NE NE NW 7 3 S 44 W S From N/S line: From E/W line:

**UTM Coordinates (NAD83):** Northing (UTM y): 4410787.4 Easting (UTM x): 727890.4 Spotted from quarters  
**Latitude/Longitude (decimal degrees):** 39.816542 -102.337521

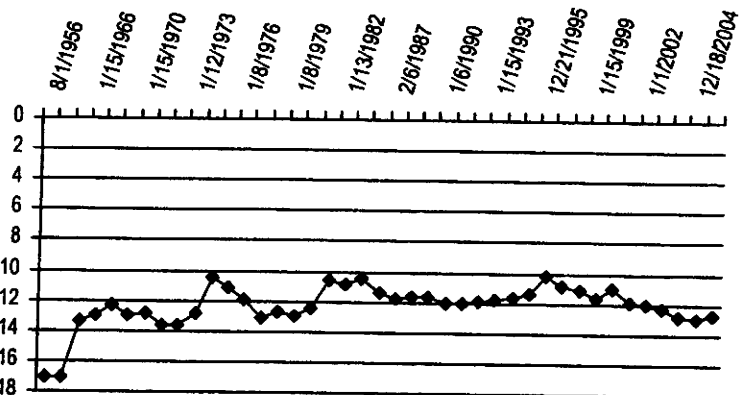
**Surface Elevation (ft):** 3739  
**Well depth (ft):** 26  
**Aquifer(s):**

**Water Level Change**  
**1 year:**  
**5 year:**  
**10 year:** -1.90

**Measurements from last 10 years**

Date	Depth to WL (ft)	Elev of WL (ft)	Change (ft)
12/25/1996	10.80	3728.20	-0.60
1/9/1998	11.10	3727.90	-0.30
1/15/1999	11.70	3727.30	-0.60
1/15/2000	11.00	3728.00	0.70
12/30/2000	11.90	3727.10	-0.90
1/1/2002	12.00	3727.00	-0.10
12/26/2002	12.30	3726.70	-0.30
1/6/2004	12.90	3726.10	-0.60
12/18/2004	13.00	3726.00	-0.10
1/24/2006	12.70	3726.30	0.30

**All Historic Measurements**



**NORTHERN HIGH PLAINS  
DISTRICT: ARIKAREE**

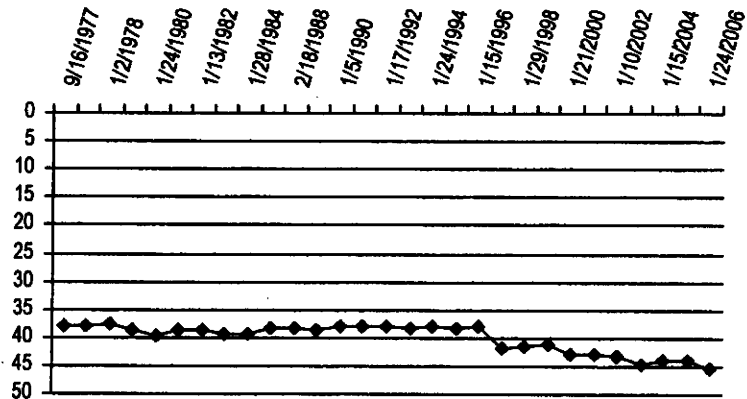
**Well Name:** McDONALD, HARVEY **Owner:**  
**Permit #:** - - **Location #:** SC00304507BBB1 **USGS Site ID:** 394902102274801  
**Division:** 1 **Water District:** 65 **County:** YUMA  
**Location:** Q160 Q40 Q10 Section Twnshp Range PM Distance from section lines:  
 NW NW NW 7 3 S 45 W S **From N/S line:** **From E/W line:**  
**UTM Coordinates (NAD83):** **Northing (UTM y):** 4410470.4 **Easting (UTM x):** 717122.0 **Spotted from quarters**  
**Latitude/Longitude (decimal degrees):** 39.816507 -102.463316

**Surface Elevation (ft):** 4010 **Water Level Change**  
**Well depth (ft):** 90 **1 year:** -1.30  
**Aquifer(s):** **5 year:** -2.40  
**10 year:**

**Measurements from last 10 years**

Date	Depth to WL (ft)	Elev of WL (ft)	Change (ft)
1/15/1996	37.90	3972.10	0.40
12/27/1996	41.90	3968.10	-4.00
1/29/1998	41.50	3968.50	0.40
1/19/1999	41.20	3968.80	0.30
1/21/2000	43.00	3967.00	-1.80
1/10/2001	42.90	3967.10	0.10
1/10/2002	43.10	3966.90	-0.20
12/25/2002	44.60	3965.40	-1.50
1/15/2004	43.90	3966.10	0.70
1/10/2005	44.00	3966.00	-0.10
1/24/2006	45.30	3964.70	-1.30

**All Historic Measurements**



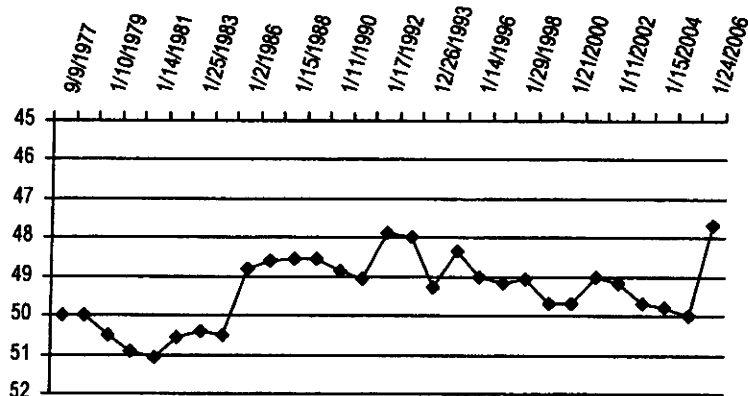
**Well Name:** U.S. GOVERNMENT **Owner:**  
**Permit #:** - - **Location #:** SC00304630CCCC1 **USGS Site ID:** 394532102343101  
**Division:** 1 **Water District:** 65 **County:** YUMA  
**Location:** Q160 Q40 Q10 Section Twnshp Range PM Distance from section lines:  
 SW SW SW 30 3 S 46 W S **From N/S line:** **From E/W line:**  
**UTM Coordinates (NAD83):** **Northing (UTM y):** 4403887.7 **Easting (UTM x):** 707741.7 **Spotted from quarters**  
**Latitude/Longitude (decimal degrees):** 39.759593 -102.574895

**Surface Elevation (ft):** 4110 **Water Level Change**  
**Well depth (ft):** 67 **1 year:** 2.33  
**Aquifer(s):** **5 year:** 1.33  
**10 year:**

**Measurements from last 10 years**

Date	Depth to WL (ft)	Elev of WL (ft)	Change (ft)
1/14/1996	49.00	4061.00	-0.63
12/27/1996	49.17	4060.83	-0.17
1/29/1998	49.07	4060.93	0.10
1/18/1999	49.67	4060.33	-0.60
1/21/2000	49.67	4060.33	0.00
1/10/2001	49.00	4061.00	0.67
1/11/2002	49.17	4060.83	-0.17
12/25/2002	49.67	4060.33	-0.50
1/15/2004	49.77	4060.23	-0.10
1/10/2005	50.00	4060.00	-0.23
1/24/2006	47.67	4062.33	2.33

**All Historic Measurements**



**NORTHERN HIGH PLAINS  
DISTRICT: ARIKAREE**

**Well Name:** U.S. GOVERNMENT

**Owner:**

**Permit #:** - -

**Location #:** SC00304714CDC1

**USGS Site ID:** 394715102362901

**Division:** 1                      **Water District:** 65                      **County:** YUMA

**Location:** Q160 Q40 Q10 Section Twnshp Range PM Distance from section lines:  
SW SE SW 14 3 S 47 W S From N/S line: From E/W line:

**UTM Coordinates (NAD83):** Northing (UTM y): 4407014.3 Easting (UTM x): 704841.1 Spotted from quarters

**Latitude/Longitude (decimal degrees):** 39.788442 -102.607753

**Surface Elevation (ft):** 4165

**Water Level Change**

**Well depth (ft):** 80

**1 year:** -1.10

**Aquifer(s):**


**5 year:** -2.20

**10 year:**

**Measurements from last 10 years**

Date	Depth to WL (ft)	Elev of WL (ft)	Change (ft)
1/14/1996	33.30	4131.70	-0.20
12/27/1996	33.80	4131.20	-0.50
1/29/1998	33.80	4131.20	0.00
1/18/1999	34.10	4130.90	-0.30
1/21/2000	34.20	4130.80	-0.10
1/10/2001	33.90	4131.10	0.30
1/11/2002	33.80	4131.20	0.10
12/25/2002	35.10	4129.90	-1.30
1/15/2004	35.20	4129.80	-0.10
1/10/2005	35.00	4130.00	0.20
1/28/2006	36.10	4128.90	-1.10

**All Historic Measurements**



**Well Name:** POE, LARRY

**Owner:**

**Permit #:** 11528 - F -

**Location #:** SC00404232DAC

**USGS Site ID:** 394052102051500

**Division:** 1                      **Water District:** 49                      **County:** YUMA

**Location:** Q160 Q40 Q10 Section Twnshp Range PM Distance from section lines:  
SE NE SW 32 4 S 42 W S From N/S line: From E/W line:

**UTM Coordinates (NAD83):** Northing (UTM y): 4394702.8 Easting (UTM x): 749906.9 Spotted from quarters

**Latitude/Longitude (decimal degrees):** 39.665620 -102.086704

**Surface Elevation (ft):** 3575

**Water Level Change**

**Well depth (ft):** 90

**1 year:**

**Aquifer(s):**


**5 year:**

**10 year:** -3.80

**Measurements from last 10 years**

Date	Depth to WL (ft)	Elev of WL (ft)	Change (ft)
12/26/1996	34.00	3541.00	1.10
1/10/1998	34.70	3540.30	-0.70
1/14/1999	35.90	3539.10	-1.20
1/17/2000	36.10	3538.90	-0.20
12/31/2000	36.80	3538.20	-0.70
1/3/2002	37.00	3538.00	-0.20
1/5/2003	37.20	3537.80	-0.20
1/5/2004	37.60	3537.40	-0.40
12/17/2004	38.50	3536.50	-0.90
1/23/2006	37.80	3537.20	0.70

**All Historic Measurements**



**NORTHERN HIGH PLAINS  
DISTRICT: ARIKAREE**


**Well Name:** SOEHNER, JACK **Owner:**  
**Permit #:** 6371 - F - **Location #:** SC00404305ADC **USGS Site ID:** 394421102121000  
**Division:** 1 **Water District:** 49 **County:** YUMA  
**Location:** Q160 Q40 Q10 Section Twtnshp Range PM Distance from section lines:  
 NE SE SW 5 4 S 43 W S **From N/S line:** **From E/W line:**  
**UTM Coordinates (NAD83):** Northing (UTM y): 4402619.9 Easting (UTM x): 739626.0 Spotted from quarters  
**Latitude/Longitude (decimal degrees):** 39.739814 -102.203541

**Surface Elevation (ft):** 3890 **Water Level Change**  
**Well depth (ft):** 305 **1 year:** 5.80  
**Aquifer(s):** **5 year:**  
**10 year:** -0.30

**Measurements from last 10 years**

Date	Depth to WL (ft)	Elev of WL (ft)	Change (ft)
12/26/1996	241.00	3649.00	0.80
1/30/1998	241.30	3648.70	-0.30
1/18/1999	249.00	3641.00	-7.70
1/11/2000	246.00	3644.00	3.00
12/27/2000	246.50	3643.50	-0.50
1/10/2002	245.80	3644.20	0.70
1/6/2003	246.90	3643.10	-1.10
1/15/2004	247.20	3642.80	-0.30
1/11/2005	247.10	3642.90	0.10
1/18/2006	241.30	3648.70	5.80

**All Historic Measurements**




**Well Name:** BOWMAN, RALPH **Owner:**  
**Permit #:** 10546 - F - **Location #:** SC00404307CCB **USGS Site ID:** 394317102115500  
**Division:** 1 **Water District:** 49 **County:** YUMA  
**Location:** Q160 Q40 Q10 Section Twtnshp Range PM Distance from section lines:  
 SW SW NW 7 4 S 43 W S **From N/S line:** **From E/W line:**  
**UTM Coordinates (NAD83):** Northing (UTM y): 4400322.3 Easting (UTM x): 737020.0 Spotted from quarters  
**Latitude/Longitude (decimal degrees):** 39.719865 -102.234746

**Surface Elevation (ft):** 3935 **Water Level Change**  
**Well depth (ft):** 330 **1 year:** -1.80  
**Aquifer(s):** **5 year:**  
**10 year:** -7.50

**Measurements from last 10 years**

Date	Depth to WL (ft)	Elev of WL (ft)	Change (ft)
12/26/1996	245.30	3689.70	-0.30
1/30/1998	245.20	3689.80	0.10
1/18/1999	246.40	3688.60	-1.20
1/11/2000	246.40	3688.60	0.00
12/27/2000	247.10	3687.90	-0.70
1/11/2002	247.50	3687.50	-0.40
1/6/2003	249.00	3686.00	-1.50
1/15/2004	250.10	3684.90	-1.10
1/10/2005	251.00	3684.00	-0.90
1/18/2006	252.80	3682.20	-1.80

**All Historic Measurements**





**NORTHERN HIGH PLAINS  
DISTRICT: ARIKAREE**

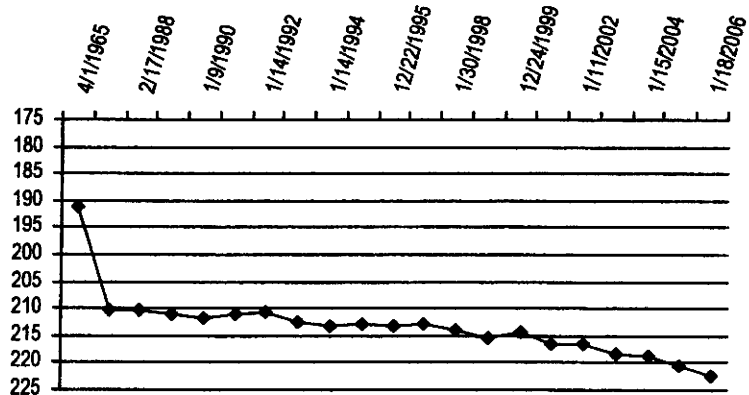
**Well Name:** ALLEN, L. **Owner:**  
**Permit #:** 6805 - F - **Location #:** SC00404310ADB **USGS Site ID:** 394340102100000  
**Division:** 1 **Water District:** 49 **County:** YUMA  
**Location:** Q160 Q40 Q10 Section Twtnshp Range PM Distance from section lines:  
 NE SE NW 10 4 S 43 W S *From N/S line:* *From E/W line:*  
**UTM Coordinates (NAD83):** *Northing (UTM y):* 4401302.8 *Easting (UTM x):* 742882.5 *Spotted from quarters*  
**Latitude/Longitude (decimal degrees):** 39.727040 -102.166066

**Surface Elevation (ft):** 3845 **Water Level Change**  
**Well depth (ft):** 285 **1 year:** -2.00  
**Aquifer(s):** **5 year:**  
**10 year:** -9.50

**Measurements from last 10 years**

Date	Depth to WL (ft)	Elev of WL (ft)	Change (ft)
12/27/1996	213.00	3632.00	0.10
1/30/1998	214.10	3630.90	-1.10
1/18/1999	215.40	3629.60	-1.30
12/24/1999	214.50	3630.50	0.90
12/27/2000	216.50	3628.50	-2.00
1/11/2002	216.50	3628.50	0.00
1/6/2003	218.50	3626.50	-2.00
1/15/2004	218.90	3626.10	-0.40
1/10/2005	220.50	3624.50	-1.60
1/18/2006	222.50	3622.50	-2.00

**All Historic Measurements**



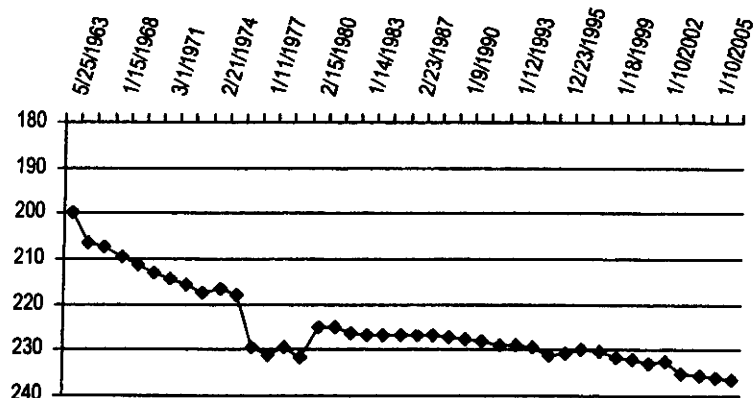
**Well Name:** STATE OF COLORADO **Owner:**  
**Permit #:** 4227 - F - **Location #:** SC00404316BAB **USGS Site ID:** 394302102113000  
**Division:** 1 **Water District:** 49 **County:** YUMA  
**Location:** Q160 Q40 Q10 Section Twtnshp Range PM Distance from section lines:  
 NW NE NW 16 4 S 43 W S *From N/S line:* *From E/W line:*  
**UTM Coordinates (NAD83):** *Northing (UTM y):* 4400039.8 *Easting (UTM x):* 740613.7 *Spotted from quarters*  
**Latitude/Longitude (decimal degrees):** 39.716317 -102.192970

**Surface Elevation (ft):** 3880 **Water Level Change**  
**Well depth (ft):** 310 **1 year:** -0.50  
**Aquifer(s):** **5 year:**  
**10 year:** -6.50

**Measurements from last 10 years**

Date	Depth to WL (ft)	Elev of WL (ft)	Change (ft)
12/27/1996	230.00	3650.00	0.90
1/30/1998	230.10	3649.90	-0.10
1/18/1999	231.50	3648.50	-1.40
12/24/1999	232.10	3647.90	-0.60
12/27/2000	233.00	3647.00	-0.90
1/10/2002	232.50	3647.50	0.50
12/22/2002	235.10	3644.90	-2.60
1/15/2004	235.50	3644.50	-0.40
1/10/2005	236.00	3644.00	-0.50
1/18/2006	236.50	3643.50	-0.50

**All Historic Measurements**



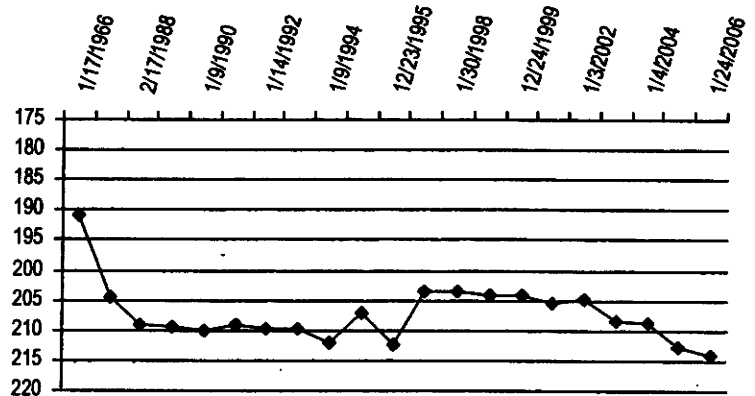
**NORTHERN HIGH PLAINS  
DISTRICT: ARIKAREE**

**Well Name:** WILEY, RAYMOND M. **Owner:**  
**Permit #:** 10529 - F **Location #:** SC00404326CBB2 **USGS Site ID:** 394050102093202  
**Division:** 1 **Water District:** 49 **County:** YUMA  
**Location:** Q160 Q40 Q10 Section Twtnshp Range PM Distance from section lines:  
 SW NW NW 26 4 S 43 W S **From N/S line:** **From E/W line:**  
**UTM Coordinates (NAD83):** **Northing (UTM y):** 4396167.8 **Easting (UTM x):** 743706.3 **Spotted from quarters**  
**Latitude/Longitude (decimal degrees):** 39.680594 -102.158363  
**Surface Elevation (ft):** 3825 **Water Level Change**  
**Well depth (ft):** 250 **1 year:** -1.30  
**Aquifer(s):** **5 year:**  
**10 year:** -10.70

**Measurements from last 10 years**

Date	Depth to WL (ft)	Elev of WL (ft)	Change (ft)
12/27/1996	203.30	3621.70	9.00
1/30/1998	203.40	3621.60	-0.10
1/14/1999	204.00	3621.00	-0.60
12/24/1999	204.10	3620.90	-0.10
12/28/2000	205.40	3619.60	-1.30
1/3/2002	204.90	3620.10	0.50
12/27/2002	208.30	3616.70	-3.40
1/4/2004	208.90	3616.10	-0.60
1/9/2005	212.70	3612.30	-3.80
1/24/2006	214.00	3611.00	-1.30

**All Historic Measurements**

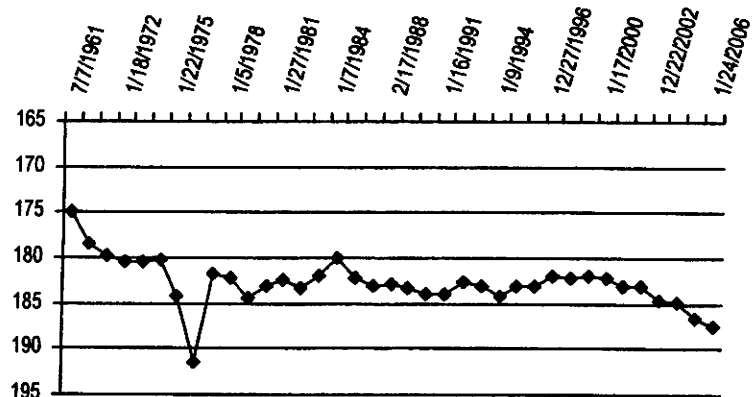


**Well Name:** EKBERG, DALE **Owner:**  
**Permit #:** 3165 - F **Location #:** SC00404336BBC **USGS Site ID:** 394020102082300  
**Division:** 1 **Water District:** 49 **County:** YUMA  
**Location:** Q160 Q40 Q10 Section Twtnshp Range PM Distance from section lines:  
 NW NW SW 36 4 S 43 W S **From N/S line:** **From E/W line:**  
**UTM Coordinates (NAD83):** **Northing (UTM y):** 4395253.3 **Easting (UTM x):** 745386.4 **Spotted from quarters**  
**Latitude/Longitude (decimal degrees):** 39.671884 -102.139136  
**Surface Elevation (ft):** 3780 **Water Level Change**  
**Well depth (ft):** 273 **1 year:**  
**Aquifer(s):** **5 year:**  
**10 year:** -5.60

**Measurements from last 10 years**

Date	Depth to WL (ft)	Elev of WL (ft)	Change (ft)
12/27/1996	182.00	3598.00	1.00
1/10/1998	182.10	3597.90	-0.10
1/14/1999	182.00	3598.00	0.10
1/17/2000	182.10	3597.90	-0.10
12/31/2000	183.10	3596.90	-1.00
1/3/2002	183.00	3597.00	0.10
12/22/2002	184.60	3595.40	-1.60
1/15/2004	184.90	3595.10	-0.30
12/17/2004	186.60	3593.40	-1.70
1/24/2006	187.60	3592.40	-1.00

**All Historic Measurements**



**NORTHERN HIGH PLAINS  
DISTRICT: ARIKAREE**


**Well Name:** EKBERG, DALE H. **Owner:**  
**Permit #:** 6577 - F - **Location #:** SC00404336DDC **USGS Site ID:** 393957102073100  
**Division:** 1 **Water District:** 49 **County:** YUMA  
**Location:** Q160 Q40 Q10 Section Twnshp Range PM Distance from section lines:  
 SE SE SW 36 4 S 43 W S From N/S line: From E/W line:  
**UTM Coordinates (NAD83):** Northing (UTM y): 4394134.3 Easting (UTM x): 746708.6 Spotted from quarters  
**Latitude/Longitude (decimal degrees):** 39.661433 -102.124157

**Surface Elevation (ft):** 3745 **Water Level Change**  
**Well depth (ft):** 225 **1 year:** -1.00  
**Aquifer(s):** **5 year:**  
**10 year:** -15.60

**Measurements from last 10 years**

Date	Depth to WL (ft)	Elev of WL (ft)	Change (ft)
12/27/1996	165.40	3579.60	-1.60
1/10/1998	165.50	3579.50	-0.10
1/14/1999	165.00	3580.00	0.50
1/17/2000	165.50	3579.50	-0.50
12/31/2000	167.50	3577.50	-2.00
1/3/2002	172.50	3572.50	-5.00
12/27/2002	173.50	3571.50	-1.00
1/4/2004	176.50	3568.50	-3.00
1/9/2005	180.00	3565.00	-3.50
1/24/2006	181.00	3564.00	-1.00

**All Historic Measurements**



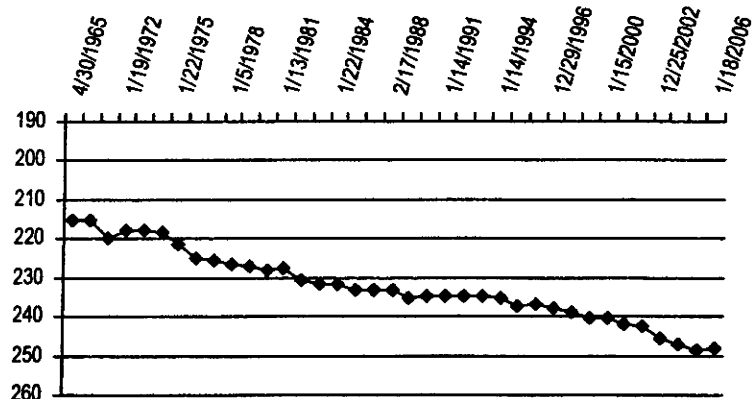
**Well Name:** WILSON, ELLIOTT **Owner:**  
**Permit #:** 9380 - F - **Location #:** SC00404404DCC **USGS Site ID:** 394354102180300  
**Division:** 1 **Water District:** 65 **County:** YUMA  
**Location:** Q160 Q40 Q10 Section Twnshp Range PM Distance from section lines:  
 SE SW SW 4 4 S 44 W S From N/S line: From E/W line:  
**UTM Coordinates (NAD83):** Northing (UTM y): 4401509.8 Easting (UTM x): 731277.3 Spotted from quarters  
**Latitude/Longitude (decimal degrees):** 39.732129 -102.301257

**Surface Elevation (ft):** 3985 **Water Level Change**  
**Well depth (ft):** 343 **1 year:**  
**Aquifer(s):** **5 year:**  
**10 year:** -10.20

**Measurements from last 10 years**

Date	Depth to WL (ft)	Elev of WL (ft)	Change (ft)
12/29/1996	238.00	3747.00	-1.00
1/9/1998	239.10	3745.90	-1.10
1/15/1999	240.50	3744.50	-1.40
1/15/2000	240.20	3744.80	0.30
12/30/2000	242.10	3742.90	-1.90
1/1/2002	242.60	3742.40	-0.50
12/25/2002	245.50	3739.50	-2.90
1/7/2004	247.10	3737.90	-1.60
12/18/2004	248.50	3736.50	-1.40
1/18/2006	248.20	3736.80	0.30

**All Historic Measurements**



**NORTHERN HIGH PLAINS  
DISTRICT: ARIKAREE**

**Well Name:** LIDKE, OTTO

**Owner:**

**Permit #:** - -

**Location #:** SC00404508BDB

**USGS Site ID:** 394333102262100

**Division:** 1      **Water District:** 65      **County:** YUMA

**Location:** Q160 Q40 Q10 Section    **Twnshp**    **Range**    **PM**    **Distance from section lines:**  
 NW SE NW    8      4 S      45 W S    **From N/S line:**      **From E/W line:**

**UTM Coordinates (NAD83):** **Northing (UTM y):** 4400453.2    **Easting (UTM x):** 719532.4    *Spotted from quarters*

**Latitude/Longitude (decimal degrees):** 39.725723      -102.438527

**Surface Elevation (ft):** 4063

**Well depth (ft):** 193

**Aquifer(s):**

**Water Level Change**

**1 year:** -5.70

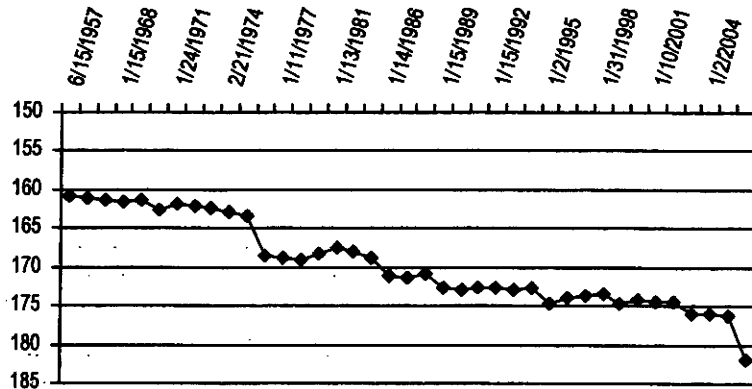
**5 year:** -7.50

**10 year:** -8.30

**Measurements from last 10 years**

Date	Depth to WL (ft)	Elev of WL (ft)	Change (ft)
12/29/1996	173.60	3889.40	0.40
1/31/1998	173.40	3889.60	0.20
1/15/1999	174.70	3888.30	-1.30
12/24/1999	174.10	3888.90	0.60
1/10/2001	174.40	3888.60	-0.30
1/1/2002	174.40	3888.60	0.00
1/6/2003	176.10	3886.90	-1.70
1/2/2004	176.00	3887.00	0.10
1/9/2005	176.20	3886.80	-0.20
1/18/2006	181.90	3881.10	-5.70

**All Historic Measurements**



**Well Name:** SHARP, MILTON

**Owner:**

**Permit #:** 9529 - F -

**Location #:** SC00404515CBD

**USGS Site ID:** 394220102240300

**Division:** 1      **Water District:** 65      **County:** YUMA

**Location:** Q160 Q40 Q10 Section    **Twnshp**    **Range**    **PM**    **Distance from section lines:**  
 SW NW SE    15      4 S      45 W S    **From N/S line:**      **From E/W line:**

**UTM Coordinates (NAD83):** **Northing (UTM y):** 4398349.2    **Easting (UTM x):** 722697.8    *Spotted from quarters*

**Latitude/Longitude (decimal degrees):** 39.705964      -102.402339

**Surface Elevation (ft):** 4075

**Well depth (ft):** 342

**Aquifer(s):**

**Water Level Change**

**1 year:** -2.80


**5 year:**

**10 year:** -7.80

**Measurements from last 10 years**

Date	Depth to WL (ft)	Elev of WL (ft)	Change (ft)
12/28/1996	235.50	3839.50	-1.00
1/9/1998	235.30	3839.70	0.20
1/14/1999	236.20	3838.80	-0.90
12/24/1999	235.50	3839.50	0.70
12/27/2000	237.00	3838.00	-1.50
1/1/2002	237.10	3837.90	-0.10
1/7/2003	239.80	3835.20	-2.70
1/2/2004	239.40	3835.60	0.40
1/9/2005	240.50	3834.50	-1.10
1/18/2006	243.30	3831.70	-2.80

**All Historic Measurements**



**NORTHERN HIGH PLAINS  
DISTRICT: ARIKAREE**

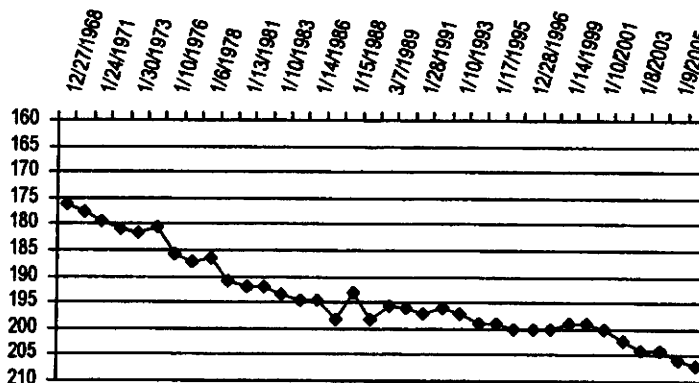
**Well Name:** DUTTON, LEONARD **Owner:**  
**Permit #:** 12970 - F - **Location #:** SC00404531CBC **USGS Site ID:** 393940102272400  
**Division:** 1 **Water District:** 65 **County:** YUMA  
**Location:** Q160 Q40 Q10 Section Township Range PM Distance from section lines:  
 SW NW SW 31 4 S 45 W S From N/S line: From E/W line:  
**UTM Coordinates (NAD83):** Northing (UTM y): 4393335.7 Easting (UTM x): 717861.7 Spotted from quarters  
**Latitude/Longitude (decimal degrees):** 39.662083 -102.460353

**Surface Elevation (ft):** 4125 **Water Level Change**  
**Well depth (ft):** 320 **1 year:** -0.90  
**Aquifer(s):** **5 year:** -7.00  
**10 year:**

**Measurements from last 10 years**

Date	Depth to WL (ft)	Elev of WL (ft)	Change (ft)
1/15/1996	200.20	3924.80	-1.10
12/28/1996	200.00	3925.00	0.20
1/31/1998	200.10	3924.90	-0.10
1/14/1999	199.00	3926.00	1.10
1/16/2000	199.10	3925.90	-0.10
1/10/2001	200.00	3925.00	-0.90
1/1/2002	202.10	3922.90	-2.10
1/8/2003	204.10	3920.90	-2.00
1/6/2004	204.00	3921.00	0.10
1/9/2005	206.10	3918.90	-2.10
1/18/2006	207.00	3918.00	-0.90

**All Historic Measurements**




**Well Name:** DUTTON, MILDRED **Owner:**  
**Permit #:** 13028 - F - **Location #:** SC00404532BCA **USGS Site ID:** 394001102261000  
**Division:** 1 **Water District:** 49 **County:** YUMA  
**Location:** Q160 Q40 Q10 Section Township Range PM Distance from section lines:  
 NW SW NE 32 4 S 45 W S From N/S line: From E/W line:  
**UTM Coordinates (NAD83):** Northing (UTM y): 4393947.7 Easting (UTM x): 719812.2 Spotted from quarters  
**Latitude/Longitude (decimal degrees):** 39.667092 -102.437433

**Surface Elevation (ft):** 4105 **Water Level Change**  
**Well depth (ft):** 320 **1 year:** -0.60  
**Aquifer(s):** **5 year:** -2.20  
**10 year:**

**Measurements from last 10 years**

Date	Depth to WL (ft)	Elev of WL (ft)	Change (ft)
1/15/1996	209.20	3895.80	-1.20
12/28/1996	209.90	3895.10	-0.70
1/31/1998	209.00	3896.00	0.90
1/14/1999	209.20	3895.80	-0.20
12/24/1999	209.30	3895.70	-0.10
1/10/2001	209.30	3895.70	0.00
1/1/2002	208.90	3896.10	0.40
1/8/2003	210.80	3894.20	-1.90
1/2/2004	210.40	3894.60	0.40
1/9/2005	210.90	3894.10	-0.50
1/18/2006	211.50	3893.50	-0.60

**All Historic Measurements**



**NORTHERN HIGH PLAINS  
DISTRICT: ARIKAREE**

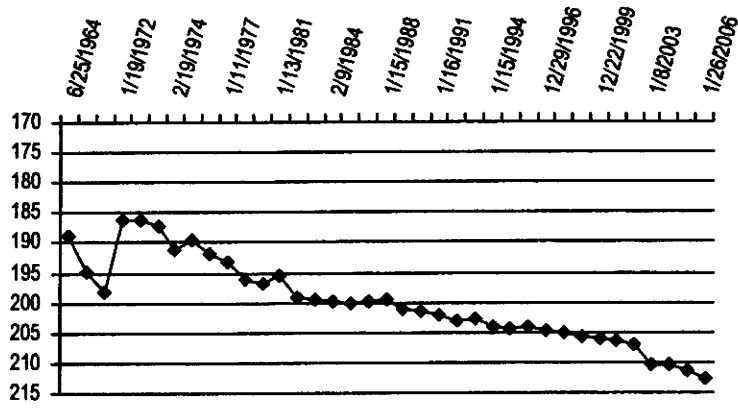
**Well Name:** INGALLS, WALTER E. **Owner:**  
**Permit #:** 5646 - F - **Location #:** SC00404535BBB **USGS Site ID:** 394019102230300  
**Division:** 1 **Water District:** 49 **County:** YUMA  
**Location:** Q160 Q40 Q10 Section Twnshp Range PM Distance from section lines:  
 NW NW NW 35 4 S 45 W S From N/S line: From E/W line:  
**UTM Coordinates (NAD83):** Northing (UTM y): 4394544.2 Easting (UTM x): 724420.1 Spotted from quarters  
**Latitude/Longitude (decimal degrees):** 39.671264 -102.383564

**Surface Elevation (ft):** 4045 **Water Level Change**  
**Well depth (ft):** 300 **1 year:** -1.30  
**Aquifer(s):** **5 year:** -6.40  
**10 year:**

**Measurements from last 10 years**

Date	Depth to WL (ft)	Elev of WL (ft)	Change (ft)
1/15/1996	204.00	3841.00	0.50
12/29/1996	204.90	3840.10	-0.90
1/31/1998	205.20	3839.80	-0.30
1/14/1999	205.60	3839.40	-0.40
12/22/1999	206.10	3838.90	-0.50
1/10/2001	206.40	3838.60	-0.30
1/1/2002	207.00	3838.00	-0.60
1/8/2003	210.50	3834.50	-3.50
1/2/2004	210.40	3834.60	0.10
1/8/2005	211.50	3833.50	-1.10
1/26/2006	212.80	3832.20	-1.30

**All Historic Measurements**



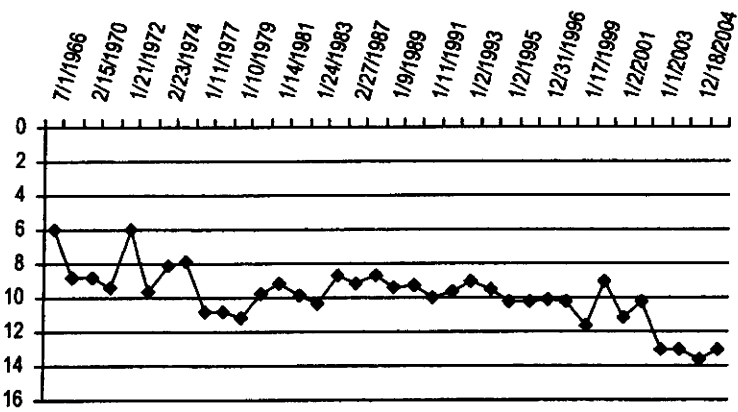
**Well Name:** WINGER, MARION **Owner:**  
**Permit #:** 10741 - F - **Location #:** SC00404718AAB **USGS Site ID:** 394250102402500  
**Division:** 1 **Water District:** 65 **County:** YUMA  
**Location:** Q160 Q40 Q10 Section Twnshp Range PM Distance from section lines:  
 NE NE NW 18 4 S 47 W S From N/S line: From E/W line:  
**UTM Coordinates (NAD83):** Northing (UTM y): 4398527.1 Easting (UTM x): 699458.9 Spotted from quarters  
**Latitude/Longitude (decimal degrees):** 39.713313 -102.673134

**Surface Elevation (ft):** 4160 **Water Level Change**  
**Well depth (ft):** 85 **1 year:**  
**Aquifer(s):** **5 year:** -1.90  
**10 year:**

**Measurements from last 10 years**

Date	Depth to WL (ft)	Elev of WL (ft)	Change (ft)
1/14/1996	10.20	4149.80	0.00
12/31/1996	10.10	4149.90	0.10
2/1/1998	10.20	4149.80	-0.10
1/17/1999	11.60	4148.40	-1.40
12/18/1999	9.10	4150.90	2.50
1/2/2001	11.20	4148.80	-2.10
1/9/2002	10.20	4149.80	1.00
1/1/2003	13.00	4147.00	-2.80
1/10/2004	13.10	4146.90	-0.10
12/18/2004	13.60	4146.40	-0.50
1/28/2006	13.10	4146.90	0.50

**All Historic Measurements**



**NORTHERN HIGH PLAINS  
DISTRICT: ARIKAREE**

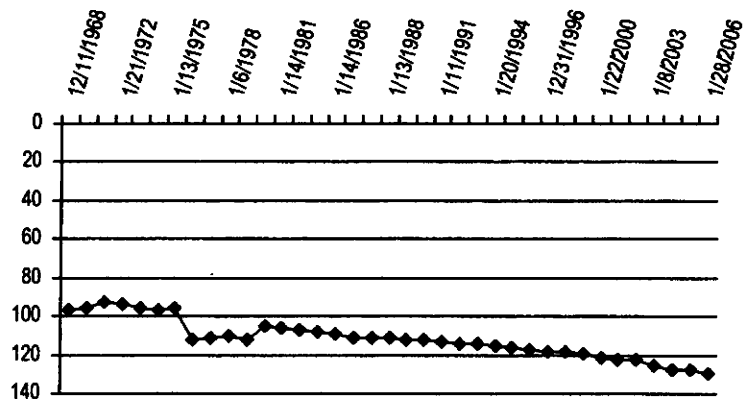
**Well Name:** GIBSON, DANIEL **Owner:**  
**Permit #:** 12646 - F - **Location #:** SC00404719DDB **USGS Site ID:** 394119102402300  
**Division:** 1 **Water District:** 65 **County:** YUMA  
**Location:** Q160 Q40 Q10 Section Twnshp Range PM Distance from section lines:  
SE SE NW 19 4 S 47 W S From N/S line: From E/W line:  
**UTM Coordinates (NAD83):** Northing (UTM y): 4395688.6 Easting (UTM x): 699554.7 Spotted from quarters  
**Latitude/Longitude (decimal degrees):** 39.687735 -102.672876

**Surface Elevation (ft):** 4250 **Water Level Change**  
**Well depth (ft):** 240 **1 year:** -1.50  
**Aquifer(s):** **5 year:** -7.10  
**10 year:**

**Measurements from last 10 years**

Date	Depth to WL (ft)	Elev of WL (ft)	Change (ft)
1/14/1996	117.80	4132.20	-1.10
12/31/1996	118.00	4132.00	-0.20
2/1/1998	118.50	4131.50	-0.50
1/17/1999	119.50	4130.50	-1.00
1/22/2000	121.00	4129.00	-1.50
1/3/2001	122.40	4127.60	-1.40
1/10/2002	123.00	4127.00	-0.60
1/8/2003	126.00	4124.00	-3.00
1/10/2004	127.50	4122.50	-1.50
1/20/2005	128.00	4122.00	-0.50
1/28/2006	129.50	4120.50	-1.50

**All Historic Measurements**



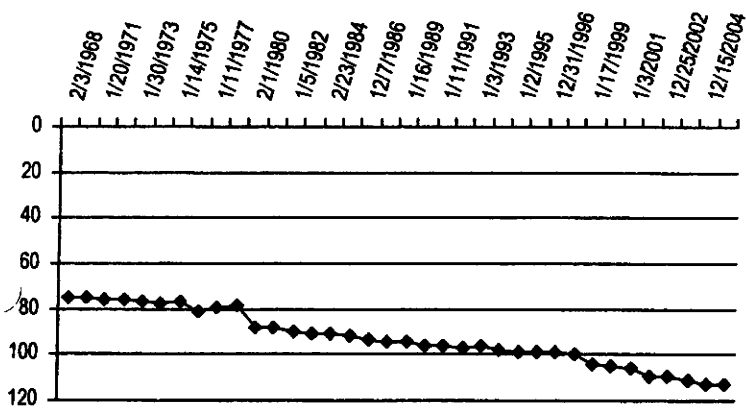
**Well Name:** WISE, EMMETT **Owner:**  
**Permit #:** 12512 - F - **Location #:** SC00404726BDB **USGS Site ID:** 394055102362800  
**Division:** 1 **Water District:** 65 **County:** YUMA  
**Location:** Q160 Q40 Q10 Section Twnshp Range PM Distance from section lines:  
NW NW SE 26 4 S 47 W S From N/S line: From E/W line:  
**UTM Coordinates (NAD83):** Northing (UTM y): 4395234.6 Easting (UTM x): 705016.2 Spotted from quarters  
**Latitude/Longitude (decimal degrees):** 39.682355 -102.609378

**Surface Elevation (ft):** 4165 **Water Level Change**  
**Well depth (ft):** 244 **1 year:**  
**Aquifer(s):** **5 year:** -7.00  
**10 year:**

**Measurements from last 10 years**

Date	Depth to WL (ft)	Elev of WL (ft)	Change (ft)
1/15/1996	98.90	4066.10	-0.20
12/31/1996	99.10	4065.90	-0.20
2/1/1998	99.80	4065.20	-0.70
1/17/1999	104.00	4061.00	-4.20
1/22/2000	105.00	4060.00	-1.00
1/3/2001	106.10	4058.90	-1.10
1/10/2002	109.00	4056.00	-2.90
12/25/2002	109.10	4055.90	-0.10
1/10/2004	110.80	4054.20	-1.70
12/15/2004	112.90	4052.10	-2.10
1/28/2006	113.10	4051.90	-0.20

**All Historic Measurements**



**NORTHERN HIGH PLAINS  
DISTRICT: ARIKAREE**

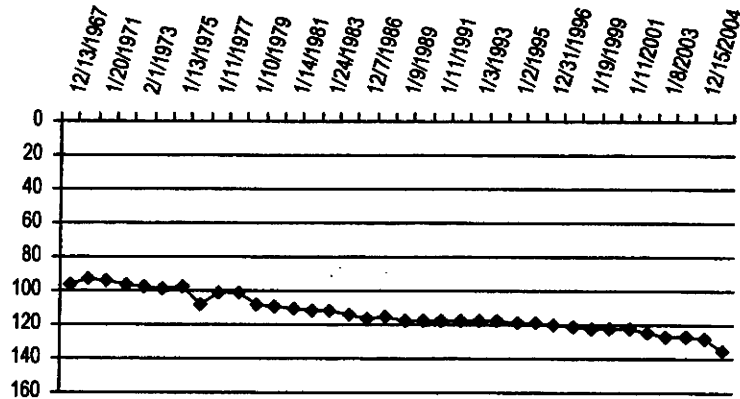
**Well Name:** BENTON, LEE **Owner:**  
**Permit #:** 11989 - F **Location #:** SC00404731CAC **USGS Site ID:** 393908102405400  
**Division:** 1 **Water District:** 65 **County:** YUMA  
**Location:** Q160 Q40 Q10 Section Twtnshp Range PM Distance from section lines:  
 SW NE SW 31 4 S 47 W S **From N/S line:** **From E/W line:**  
**UTM Coordinates (NAD83):** **Northing (UTM y):** 4392639.1 **Easting (UTM x):** 698827.4 **Spotted from quarters**  
**Latitude/Longitude (decimal degrees):** 39.660450 -102.682269

**Surface Elevation (ft):** 4275 **Water Level Change**  
**Well depth (ft):** 264 **1 year:**  
**Aquifer(s):** **5 year:** -12.00  
**10 year:**

**Measurements from last 10 years**

Date	Depth to WL (ft)	Elev of WL (ft)	Change (ft)
1/15/1996	119.00	4156.00	-0.20
12/31/1996	119.80	4155.20	-0.80
2/1/1998	120.80	4154.20	-1.00
1/19/1999	121.80	4153.20	-1.00
12/16/1999	122.10	4152.90	-0.30
1/11/2001	122.80	4152.20	-0.70
1/4/2002	124.40	4150.60	-1.60
1/8/2003	126.80	4148.20	-2.40
1/16/2004	127.60	4147.40	-0.80
12/15/2004	128.20	4146.80	-0.60
1/28/2006	134.80	4140.20	-6.60

**All Historic Measurements**




**Well Name:** SMITH, CLARE E. **Owner:**  
**Permit #:** 11940 - F **Location #:** SC00404827ADD **USGS Site ID:** 394044102433400  
**Division:** 1 **Water District:** 65 **County:** YUMA  
**Location:** Q160 Q40 Q10 Section Twtnshp Range PM Distance from section lines:  
 NE SE SE 27 4 S 48 W S **From N/S line:** **From E/W line:**  
**UTM Coordinates (NAD83):** **Northing (UTM y):** 4394537.6 **Easting (UTM x):** 694912.3 **Spotted from quarters**  
**Latitude/Longitude (decimal degrees):** 39.678444 -102.727314

**Surface Elevation (ft):** 4315 **Water Level Change**  
**Well depth (ft):** 210 **1 year:**  
**Aquifer(s):** **5 year:** -4.70  
**10 year:**

**Measurements from last 10 years**

Date	Depth to WL (ft)	Elev of WL (ft)	Change (ft)
1/14/1996	125.60	4189.40	-0.80
12/31/1996	126.50	4188.50	-0.90
1/8/1998	127.50	4187.50	-1.00
1/17/1999	128.40	4186.60	-0.90
1/23/2000	129.30	4185.70	-0.90
1/6/2001	129.50	4185.50	-0.20
1/6/2002	130.30	4184.70	-0.80
1/1/2003	131.50	4183.50	-1.20
1/9/2004	132.30	4182.70	-0.80
12/21/2004	133.50	4181.50	-1.20
1/28/2006	134.20	4180.80	-0.70

**All Historic Measurements**





**NORTHERN HIGH PLAINS  
DISTRICT: ARIKAREE**

**Well Name:** REHOR, EARL **Owner:**  
**Permit #:** 6627 - F **Location #:** SC00404835DAB **USGS Site ID:** 393943102424200

**Division:** 1 **Water District:** 65 **County:** YUMA  
**Location:** Q160 Q40 Q10 Section Twnshp Range PM Distance from section lines:  
 SE NE NW 35 4 S 48 W S **From N/S line:** **From E/W line:**

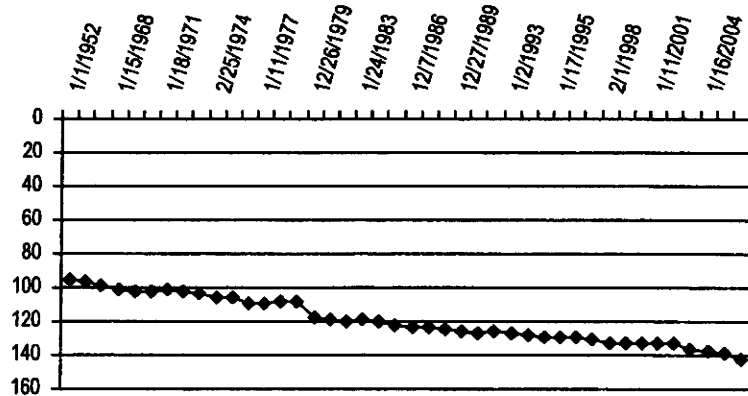
**UTM Coordinates (NAD83):** **Northing (UTM y):** 4392767.0 **Easting (UTM x):** 696378.9 **Spotted from quarters**  
**Latitude/Longitude (decimal degrees):** 39.662169 -102.710752

**Surface Elevation (ft):** 4298 **Water Level Change**  
**Well depth (ft):** 260 **1 year:** -3.40  
**Aquifer(s):** **5 year:** -9.50  
**10 year:**

**Measurements from last 10 years**

Date	Depth to WL (ft)	Elev of WL (ft)	Change (ft)
1/14/1996	129.80	4168.20	-0.80
12/30/1996	130.50	4167.50	-0.70
2/1/1998	132.50	4165.50	-2.00
1/17/1999	133.00	4165.00	-0.50
12/16/1999	133.20	4164.80	-0.20
1/11/2001	133.00	4165.00	0.20
1/9/2002	133.40	4164.60	-0.40
1/9/2003	136.00	4162.00	-2.60
1/16/2004	137.50	4160.50	-1.50
1/20/2005	139.10	4158.90	-1.60
1/28/2006	142.50	4155.50	-3.40

**All Historic Measurements**



**Well Name:** ROMINE, LARRY E. **Owner:**  
**Permit #:** 13105 - F **Location #:** SC00404924CAA **USGS Site ID:** 394132102490000

**Division:** 1 **Water District:** 65 **County:** WASHINGTON  
**Location:** Q160 Q40 Q10 Section Twnshp Range PM Distance from section lines:  
 SW NE NE 24 4 S 49 W S **From N/S line:** **From E/W line:**

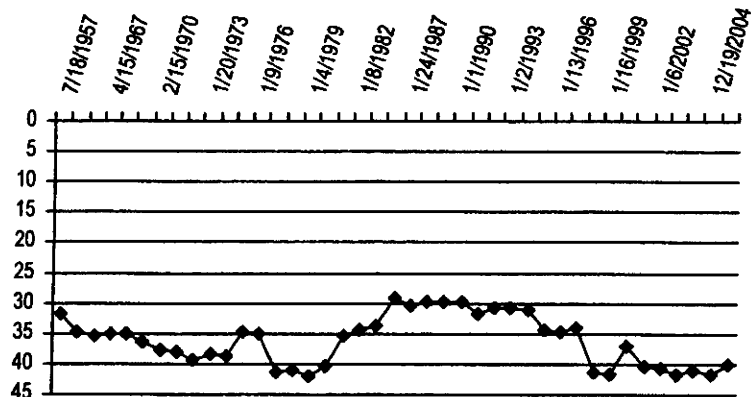
**UTM Coordinates (NAD83):** **Northing (UTM y):** 4395697.0 **Easting (UTM x):** 687574.1 **Spotted from quarters**  
**Latitude/Longitude (decimal degrees):** 39.690527 -102.812488

**Surface Elevation (ft):** 4351 **Water Level Change**  
**Well depth (ft):** 49 **1 year:**  
**Aquifer(s):** **5 year:** 0.20  
**10 year:**

**Measurements from last 10 years**

Date	Depth to WL (ft)	Elev of WL (ft)	Change (ft)
1/13/1996	34.70	4316.30	-0.30
12/30/1996	34.20	4316.80	0.50
1/5/1998	41.50	4309.50	-7.30
1/16/1999	41.60	4309.40	-0.10
1/21/2000	37.10	4313.90	4.50
1/2/2001	40.30	4310.70	-3.20
1/6/2002	40.80	4310.20	-0.50
1/11/2003	41.60	4309.40	-0.80
1/12/2004	41.00	4310.00	0.60
12/19/2004	41.70	4309.30	-0.70
2/8/2006	40.10	4310.90	1.60

**All Historic Measurements**



**NORTHERN HIGH PLAINS  
DISTRICT: ARIKAREE**

**Well Name:** LAYBOURN, GREGG **Owner:**  
**Permit #:** 19371 - F - **Location #:** SC00404934DBA **USGS Site ID:** 393928102503800

**Division:** 1 **Water District:** 65 **County:** WASHINGTON  
**Location:** Q160 Q40 Q10 Section Twnshp Range PM Distance from section lines:  
 SE NW NE 34 4 S 49 W S **From N/S line:** **From E/W line:**

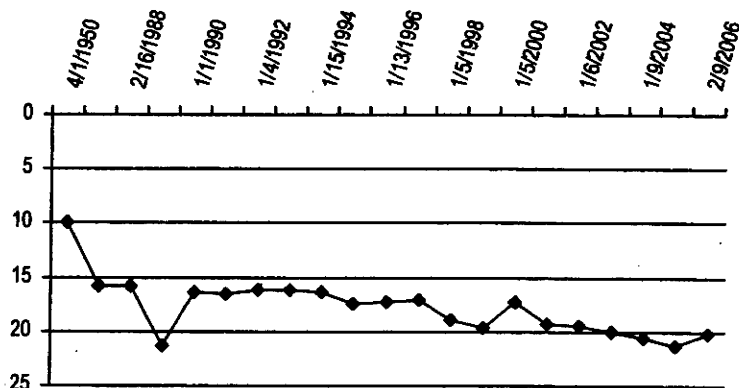
**UTM Coordinates (NAD83):** Northing (UTM y): 4392415.0 Easting (UTM x): 684782.6 Spotted from quarters  
**Latitude/Longitude (decimal degrees):** 39.661584 -102.845940

**Surface Elevation (ft):** 4401 **Water Level Change**  
**Well depth (ft):** 53 **1 year:**  
**Aquifer(s):** **5 year:** -1.00  
**10 year:**

**Measurements from last 10 years**

Date	Depth to WL (ft)	Elev of WL (ft)	Change (ft)
1/13/1996	17.30	4383.70	0.20
12/30/1996	17.10	4383.90	0.20
1/5/1998	19.00	4382.00	-1.90
1/16/1999	19.60	4381.40	-0.60
1/5/2000	17.20	4383.80	2.40
1/2/2001	19.30	4381.70	-2.10
1/6/2002	19.40	4381.60	-0.10
1/11/2003	20.00	4381.00	-0.60
1/9/2004	20.60	4380.40	-0.60
12/19/2004	21.40	4379.60	-0.80
2/9/2006	20.30	4380.70	1.10

**All Historic Measurements**



**Well Name:** BARBER, F. **Owner:**  
**Permit #:** - - **Location #:** SC00405031CAD **USGS Site ID:** 393936103011600

**Division:** 1 **Water District:** 65 **County:** WASHINGTON  
**Location:** Q160 Q40 Q10 Section Twnshp Range PM Distance from section lines:  
 SW NE SE 31 4 S 50 W S **From N/S line:** **From E/W line:**

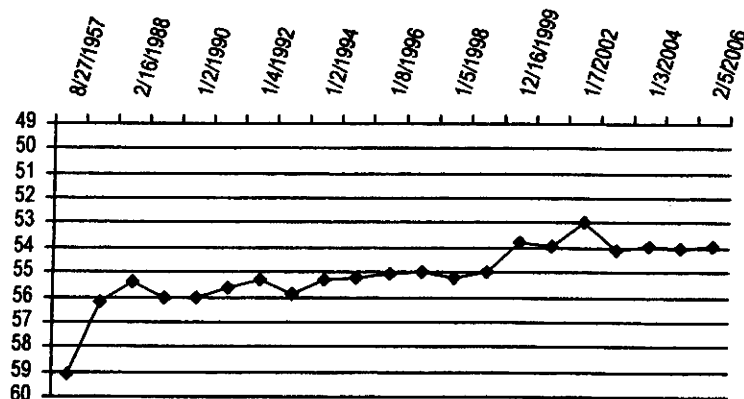
**UTM Coordinates (NAD83):** Northing (UTM y): 4391874.4 Easting (UTM x): 669801.2 Spotted from quarters  
**Latitude/Longitude (decimal degrees):** 39.659823 -103.020618

**Surface Elevation (ft):** 4630 **Water Level Change**  
**Well depth (ft):** 68 **1 year:**  
**Aquifer(s):** **5 year:** 0.00  
**10 year:**

**Measurements from last 10 years**

Date	Depth to WL (ft)	Elev of WL (ft)	Change (ft)
1/8/1996	55.10	4574.90	0.10
12/30/1996	55.00	4575.00	0.10
1/5/1998	55.20	4574.80	-0.20
1/16/1999	55.00	4575.00	0.20
12/16/1999	53.80	4576.20	1.20
1/8/2001	53.90	4576.10	-0.10
1/7/2002	53.00	4577.00	0.90
1/11/2003	54.10	4575.90	-1.10
1/3/2004	53.90	4576.10	0.20
12/20/2004	54.00	4576.00	-0.10
2/5/2006	53.90	4576.10	0.10

**All Historic Measurements**



**NORTHERN HIGH PLAINS  
DISTRICT: ARIKAREE**

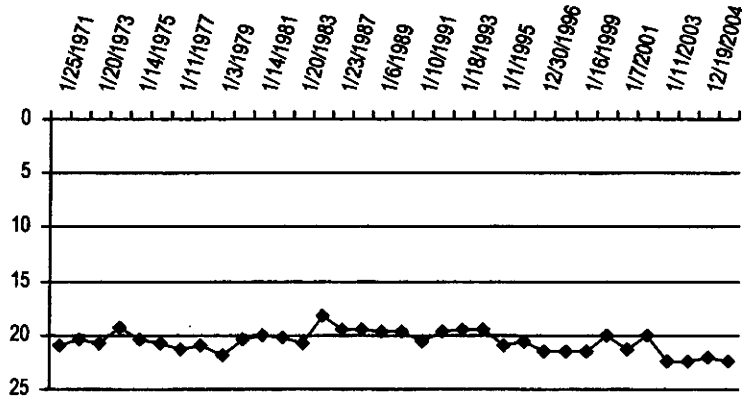
**Well Name:** STANSFIELD, GLADE W. **Owner:**  
**Permit #:** 6857 - R - **Location #:** SC00405036CCC **USGS Site ID:** 393920102504000  
**Division:** 1 **Water District:** 65 **County:** WASHINGTON  
**Location:** Q160 Q40 Q10 Section Twnshp Range PM Distance from section lines:  
 SW SW SW 36 4 S 50 W S **From N/S line:** **From E/W line:**  
**UTM Coordinates (NAD83):** **Northing (UTM y):** 4391638.9 **Easting (UTM x):** 677228.4 **Spotted from quarters**  
**Latitude/Longitude (decimal degrees):** 39.656196 -102.934154

**Surface Elevation (ft):** 4510 **Water Level Change**  
**Well depth (ft):** 35 **1 year:**  
**Aquifer(s):** **5 year:** -1.00  
**10 year:**

**Measurements from last 10 years**

Date	Depth to WL (ft)	Elev of WL (ft)	Change (ft)
1/8/1996	20.50	4489.50	0.50
12/30/1996	21.50	4488.50	-1.00
1/5/1998	21.50	4488.50	0.00
1/16/1999	21.50	4488.50	0.00
1/19/2000	20.00	4490.00	1.50
1/7/2001	21.40	4488.60	-1.40
1/6/2002	20.10	4489.90	1.30
1/11/2003	22.50	4487.50	-2.40
1/4/2004	22.50	4487.50	0.00
12/19/2004	22.00	4488.00	0.50
2/5/2006	22.40	4487.60	-0.40

**All Historic Measurements**



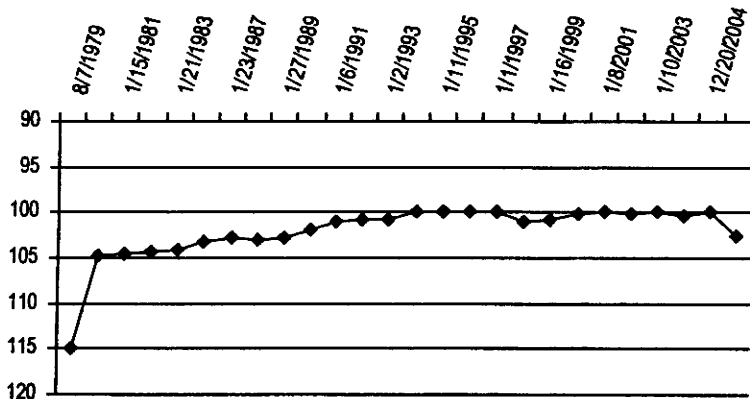
**Well Name:** DOANE, ELMER **Owner:**  
**Permit #:** - - **Location #:** SC00405235ACB1 **USGS Site ID:** 393950103100701  
**Division:** 1 **Water District:** 65 **County:** WASHINGTON  
**Location:** Q160 Q40 Q10 Section Twnshp Range PM Distance from section lines:  
 NE SW NW 35 4 S 52 W S **From N/S line:** **From E/W line:**  
**UTM Coordinates (NAD83):** **Northing (UTM y):** 4392128.3 **Easting (UTM x):** 657075.3 **Spotted from quarters**  
**Latitude/Longitude (decimal degrees):** 39.664543 -103.168830

**Surface Elevation (ft):** 4842 **Water Level Change**  
**Well depth (ft):** 120 **1 year:**  
**Aquifer(s):** **5 year:** -2.50  
**10 year:** -2.50

**Measurements from last 10 years**

Date	Depth to WL (ft)	Elev of WL (ft)	Change (ft)
1/7/1996	100.00	4742.00	0.00
1/1/1997	100.00	4742.00	0.00
1/6/1998	101.00	4741.00	-1.00
1/16/1999	100.70	4741.30	0.30
12/17/1999	100.10	4741.90	0.60
1/8/2001	100.00	4742.00	0.10
1/7/2002	100.10	4741.90	-0.10
1/10/2003	100.00	4742.00	0.10
1/3/2004	100.40	4741.60	-0.40
12/20/2004	100.00	4742.00	0.40
2/5/2006	102.50	4739.50	-2.50

**All Historic Measurements**



**NORTHERN HIGH PLAINS  
DISTRICT: ARIKAREE**

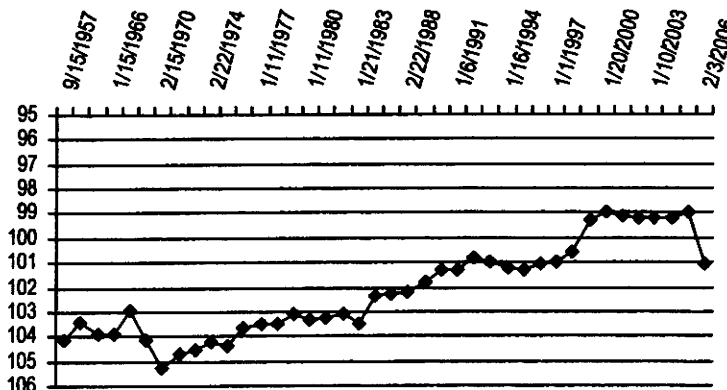
**Well Name:** ORTH, HENRY      **Owner:**  
**Permit #:** -      **Location #:** SC00405333CBA      **USGS Site ID:** 393934103193000  
**Division:** 1      **Water District:** 65      **County:** WASHINGTON  
**Location:** Q160 Q40 Q10 Section Township Range PM Distance from section lines:  
                  SW NW NE 33 4 S 53 W S      **From N/S line:**      **From E/W line:**  
**UTM Coordinates (NAD83):** Northing (UTM y): 4391199.9      Easting (UTM x): 643547.0      Spotted from quarters  
**Latitude/Longitude (decimal degrees):** 39.658560      -103.326678

**Surface Elevation (ft):** 5051      **Water Level Change**  
**Well depth (ft):** 113      **1 year:**  
**Aquifer(s):**      **5 year:** -2.00  
    **10 year:** 0.00

**Measurements from last 10 years**

Date	Depth to WL (ft)	Elev of WL (ft)	Change (ft)
1/7/1996	101.10	4949.90	0.20
1/1/1997	101.00	4950.00	0.10
1/6/1998	100.60	4950.40	0.40
1/16/1999	99.30	4951.70	1.30
1/20/2000	99.00	4952.00	0.30
1/8/2001	99.10	4951.90	-0.10
1/7/2002	99.20	4951.80	-0.10
1/10/2003	99.20	4951.80	0.00
1/3/2004	99.20	4951.80	0.00
12/19/2004	99.00	4952.00	0.20
2/3/2006	101.10	4949.90	-2.10

**All Historic Measurements**



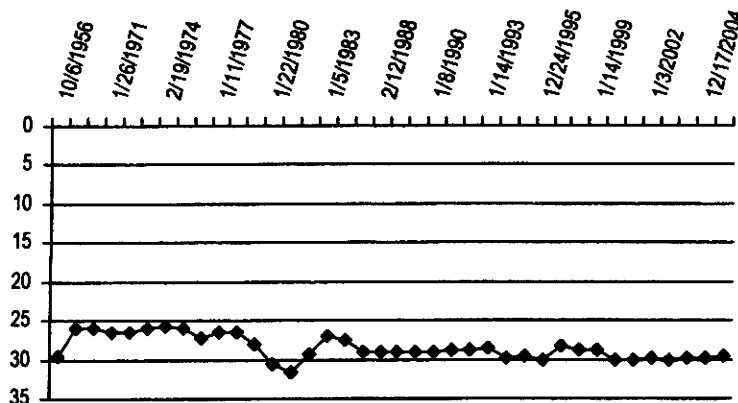
**Well Name:** WILEY, ERNEST      **Owner:**  
**Permit #:** 11743- F -      **Location #:** SC00504204CBA      **USGS Site ID:** 393911102044600  
**Division:** 1      **Water District:** 49      **County:** YUMA  
**Location:** Q160 Q40 Q10 Section Township Range PM Distance from section lines:  
                  SW NW NE 4 5 S 42 W S      **From N/S line:**      **From E/W line:**  
**UTM Coordinates (NAD83):** Northing (UTM y): 4393291.2      Easting (UTM x): 750596.6      Spotted from quarters  
**Latitude/Longitude (decimal degrees):** 39.652716      -102.079209

**Surface Elevation (ft):** 3555      **Water Level Change**  
**Well depth (ft):** 68      **1 year:**  
**Aquifer(s):**      **5 year:**  
    **10 year:**

**Measurements from last 10 years**

Date	Depth to WL (ft)	Elev of WL (ft)	Change (ft)
1/1/1997	28.40	3526.60	1.70
1/10/1998	28.80	3526.20	-0.40
1/14/1999	28.80	3526.20	0.00
1/17/2000	30.00	3525.00	-1.20
12/31/2000	30.10	3524.90	-0.10
1/3/2002	29.80	3525.20	0.30
12/27/2002	30.00	3525.00	-0.20
1/5/2004	29.80	3525.20	0.20
12/17/2004	29.90	3525.10	-0.10
1/23/2006	29.60	3525.40	0.30

**All Historic Measurements**



**NORTHERN HIGH PLAINS  
DISTRICT: ARIKAREE**

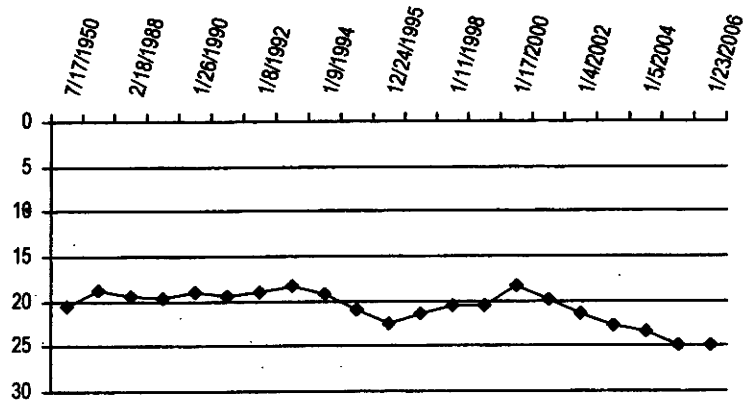
**Well Name:** YENTER, THEODORE S. **Owner:**  
**Permit #:** 12524 - F - **Location #:** SC00504208DCC **USGS Site ID:** 393756102052800  
**Division:** 1 **Water District:** 49 **County:** YUMA  
**Location:** Q160 Q40 Q10 Section Twnshp Range PM Distance from section lines:  
 SE SW SW 8 5 S 42 W S From N/S line: From E/W line:  
**UTM Coordinates (NAD83):** Northing (UTM y): 4391013.2 Easting (UTM x): 749699.9 Spotted from quarters  
**Latitude/Longitude (decimal degrees):** 39.632479 -102.090508

**Surface Elevation (ft):** 3580 **Water Level Change**  
**Well depth (ft):** 62 **1 year:**  
**Aquifer(s):** **5 year:**  
**10 year:** -3.50

**Measurements from last 10 years**

Date	Depth to WL (ft)	Elev of WL (ft)	Change (ft)
12/28/1996	21.40	3558.60	1.10
1/11/1998	20.60	3559.40	0.80
1/13/1999	20.50	3559.50	0.10
1/17/2000	18.40	3561.60	2.10
12/28/2000	19.90	3560.10	-1.50
1/4/2002	21.50	3558.50	-1.60
12/24/2002	22.80	3557.20	-1.30
1/5/2004	23.40	3556.60	-0.60
12/16/2004	25.00	3555.00	-1.60
1/23/2006	24.90	3555.10	0.10

**All Historic Measurements**



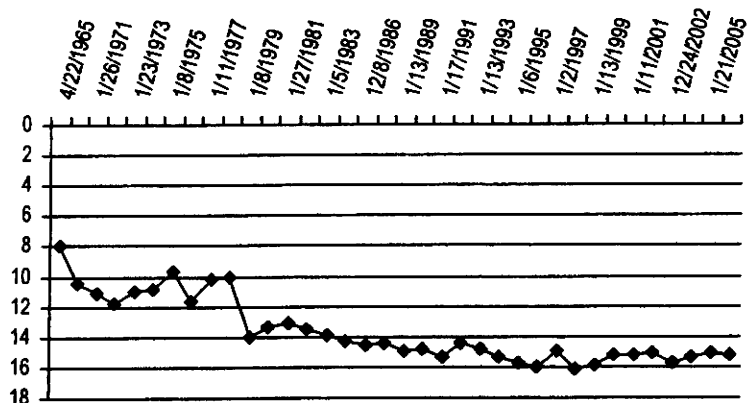
**Well Name:** VAN METER, E. **Owner:**  
**Permit #:** 9208 - F - **Location #:** SC00504231AAD **USGS Site ID:** 393504102061200  
**Division:** 1 **Water District:** 49 **County:** YUMA  
**Location:** Q160 Q40 Q10 Section Twnshp Range PM Distance from section lines:  
 NE NE SE 31 5 S 42 W S From N/S line: From E/W line:  
**UTM Coordinates (NAD83):** Northing (UTM y): 4385735.2 Easting (UTM x): 748953.8 Spotted from quarters  
**Latitude/Longitude (decimal degrees):** 39.585200 -102.101174

**Surface Elevation (ft):** 3640 **Water Level Change**  
**Well depth (ft):** 80 **1 year:** -0.10  
**Aquifer(s):** **5 year:** 0.00  
**10 year:**

**Measurements from last 10 years**

Date	Depth to WL (ft)	Elev of WL (ft)	Change (ft)
1/2/1997	14.90	3625.10	1.10
1/10/1998	16.20	3623.80	-1.30
1/13/1999	15.90	3624.10	0.30
1/17/2000	15.20	3624.80	0.70
1/11/2001	15.20	3624.80	0.00
1/4/2002	15.10	3624.90	0.10
12/24/2002	15.70	3624.30	-0.60
1/2/2004	15.40	3624.60	0.30
1/21/2005	15.10	3624.90	0.30
1/23/2006	15.20	3624.80	-0.10

**All Historic Measurements**



**NORTHERN HIGH PLAINS  
DISTRICT: ARIKAREE**

**Well Name:** CODY, WILLIAM      **Owner:**  
**Permit #:** 11790 - F      **Location #:** SC00504233BBC      **USGS Site ID:** 393511102041700

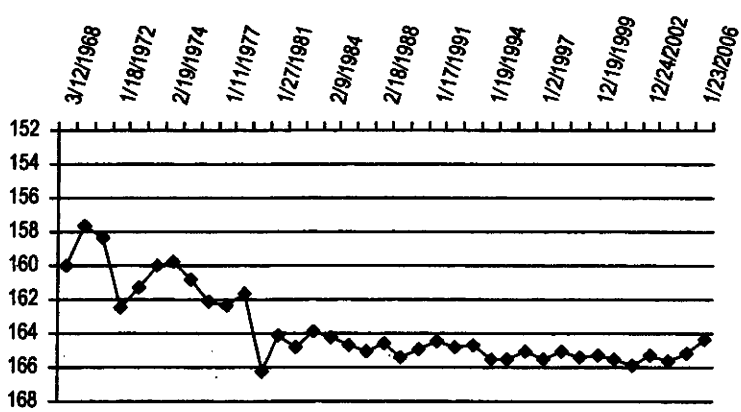
**Division:** 1      **Water District:** 49      **County:** YUMA  
**Location:** Q160 Q40 Q10 Section    **Twnshp**    **Range**    **PM**    **Distance from section lines:**  
                   NW NW SW    33        5 S        42 W S    **From N/S line:**            **From E/W line:**  
**UTM Coordinates (NAD83):** **Northing (UTM y):** 4385811.7    **Easting (UTM x):** 750759.1    **Spotted from quarters**  
**Latitude/Longitude (decimal degrees):**            39.585363                            -102.080149

**Surface Elevation (ft):** 3760      **Water Level Change**  
**Well depth (ft):** 235            **1 year:** 0.90  
**Aquifer(s):**                            **5 year:** 1.20  
     **10 year:**

**Measurements from last 10 years**

Date	Depth to WL (ft)	Elev of WL (ft)	Change (ft)
1/2/1997	165.50	3594.50	-0.50
1/10/1998	165.10	3594.90	0.40
1/13/1999	165.40	3594.60	-0.30
12/19/1999	165.30	3594.70	0.10
1/11/2001	165.50	3594.50	-0.20
1/4/2002	165.90	3594.10	-0.40
12/24/2002	165.30	3594.70	0.60
1/2/2004	165.60	3594.40	-0.30
1/20/2005	165.20	3594.80	0.40
1/23/2006	164.30	3595.70	0.90

**All Historic Measurements**



**Well Name:** BURAKER, HAROLD      **Owner:**  
**Permit #:** 6348 - F      **Location #:** SC00504314BDC      **USGS Site ID:** 393728102090600

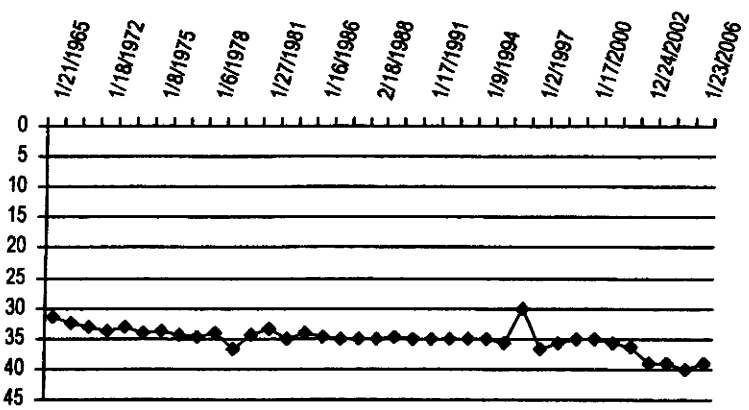
**Division:** 1      **Water District:** 49      **County:** YUMA  
**Location:** Q160 Q40 Q10 Section    **Twnshp**    **Range**    **PM**    **Distance from section lines:**  
                   NW SE SW    14        5 S        43 W S    **From N/S line:**            **From E/W line:**  
**UTM Coordinates (NAD83):** **Northing (UTM y):** 4389969.7    **Easting (UTM x):** 744519.2    **Spotted from quarters**  
**Latitude/Longitude (decimal degrees):**            39.624584                            -102.151187

**Surface Elevation (ft):** 3645      **Water Level Change**  
**Well depth (ft):** 90            **1 year:**  
**Aquifer(s):**                            **5 year:**  
     **10 year:**

**Measurements from last 10 years**

Date	Depth to WL (ft)	Elev of WL (ft)	Change (ft)
1/2/1997	36.80	3608.20	-6.70
1/10/1998	35.80	3609.20	1.00
1/13/1999	35.00	3610.00	0.80
1/17/2000	35.10	3609.90	-0.10
12/28/2000	35.90	3609.10	-0.80
1/4/2002	36.30	3608.70	-0.40
12/24/2002	39.00	3606.00	-2.70
1/5/2004	38.90	3606.10	0.10
12/16/2004	39.90	3605.10	-1.00
1/23/2006	39.10	3605.90	0.80

**All Historic Measurements**



**NORTHERN HIGH PLAINS  
DISTRICT: ARIKAREE**

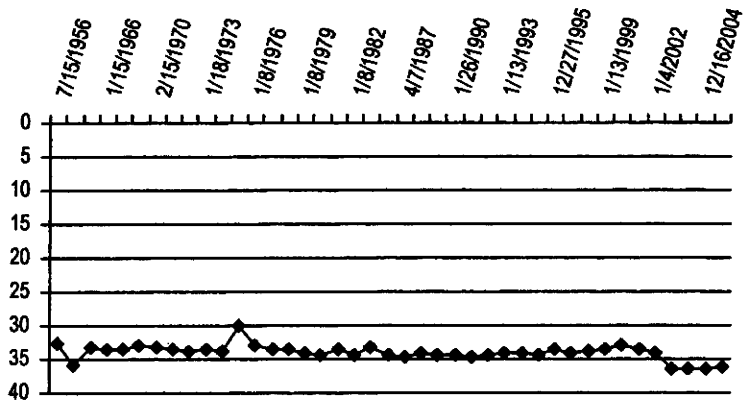
**Well Name:** SCHASE, ALFRED **Owner:**  
**Permit #:** - - **Location #:** SC00504314CCB **USGS Site ID:** 393725102093000  
**Division:** 1 **Water District:** 49 **County:** YUMA  
**Location:** Q160 Q40 Q10 Section Twnshp Range PM Distance from section lines:  
 SW SW NW 14 5 S 43 W S **From N/S line:** **From E/W line:**  
**UTM Coordinates (NAD83):** **Northing (UTM y):** 4389346.7 **Easting (UTM x):** 744143.4 **Spotted from quarters**  
**Latitude/Longitude (decimal degrees):** 39.619085 -102.155790

**Surface Elevation (ft):** 3651 **Water Level Change**  
**Well depth (ft):** 63 **1 year:**  
**Aquifer(s):** **5 year:**  
**10 year:**

**Measurements from last 10 years**

Date	Depth to WL (ft)	Elev of WL (ft)	Change (ft)
1/2/1997	34.20	3616.80	-0.70
1/10/1998	33.70	3617.30	0.50
1/13/1999	33.40	3617.60	0.30
1/17/2000	33.00	3618.00	0.40
12/28/2000	33.40	3617.60	-0.40
1/4/2002	34.00	3617.00	-0.60
12/24/2002	36.50	3614.50	-2.50
1/5/2004	36.60	3614.40	-0.10
12/16/2004	36.50	3614.50	0.10
1/23/2006	36.10	3614.90	0.40

**All Historic Measurements**



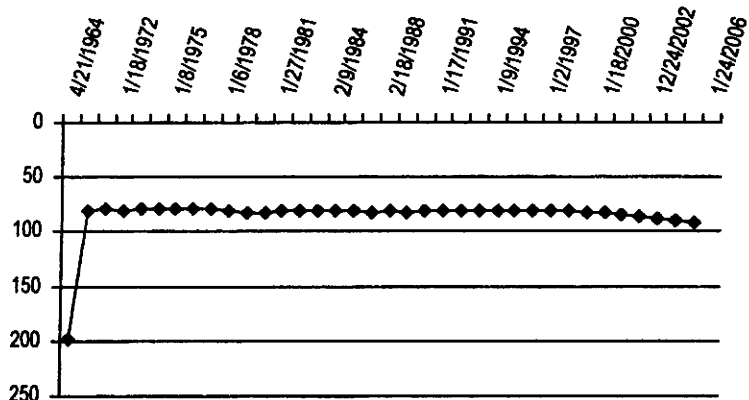
**Well Name:** DEVLIN, EUGENE **Owner:**  
**Permit #:** 5200 - F - **Location #:** SC00504329AAA **USGS Site ID:** 393605102114000  
**Division:** 1 **Water District:** 49 **County:** YUMA  
**Location:** Q160 Q40 Q10 Section Twnshp Range PM Distance from section lines:  
 NE NE NE 29 5 S 43 W S **From N/S line:** **From E/W line:**  
**UTM Coordinates (NAD83):** **Northing (UTM y):** 4387231.7 **Easting (UTM x):** 740833.0 **Spotted from quarters**  
**Latitude/Longitude (decimal degrees):** 39.600988 -102.195081

**Surface Elevation (ft):** 3755 **Water Level Change**  
**Well depth (ft):** 287 **1 year:**  
**Aquifer(s):** **5 year:**  
**10 year:**

**Measurements from last 10 years**

Date	Depth to WL (ft)	Elev of WL (ft)	Change (ft)
1/2/1997	80.60	3674.40	0.00
1/11/1998	81.80	3673.20	-1.20
1/13/1999	82.00	3673.00	-0.20
1/18/2000	83.00	3672.00	-1.00
12/27/2000	84.00	3671.00	-1.00
1/4/2002	85.70	3669.30	-1.70
12/24/2002	87.60	3667.40	-1.90
1/4/2004	89.50	3665.50	-1.90
1/21/2005	91.10	3663.90	-1.60
1/24/2006			

**All Historic Measurements**



**NORTHERN HIGH PLAINS  
DISTRICT: ARIKAREE**

**Well Name:** FLOERKE, CHARLES E. **Owner:**  
**Permit #:** 11490 - F - **Location #:** SC00504409BAB **USGS Site ID:** 393838102180100

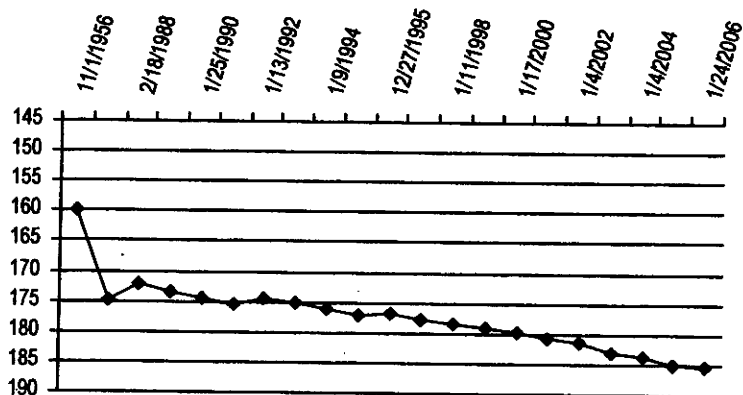
**Division:** 1 **Water District:** 49 **County:** YUMA  
**Location:** Q160 Q40 Q10 Section Township Range PM Distance from section lines:  
 NW NE NW 9 5 S 44 W S **From N/S line:** **From E/W line:**  
**UTM Coordinates (NAD83):** **Northing (UTM y):** 4391606.7 **Easting (UTM x):** 731521.3 **Spotted from quarters**  
**Latitude/Longitude (decimal degrees):** 39.642932 -102.301887

**Surface Elevation (ft):** 3933 **Water Level Change**  
**Well depth (ft):** 260 **1 year:**  
**Aquifer(s):** **5 year:**  
**10 year:**

**Measurements from last 10 years**

Date	Depth to WL (ft)	Elev of WL (ft)	Change (ft)
1/2/1997	177.90	3755.10	-1.00
1/11/1998	178.50	3754.50	-0.60
1/13/1999	179.00	3754.00	-0.50
1/17/2000	179.90	3753.10	-0.90
12/27/2000	180.90	3752.10	-1.00
1/4/2002	181.30	3751.70	-0.40
1/11/2003	182.90	3750.10	-1.60
1/4/2004	183.80	3749.20	-0.90
12/16/2004	185.00	3748.00	-1.20
1/24/2006	185.30	3747.70	-0.30

**All Historic Measurements**



**Well Name:** SHANKS, CLIFFORD **Owner:**  
**Permit #:** 3131 - F - **Location #:** SC00504420ADB **USGS Site ID:** 393642102183800

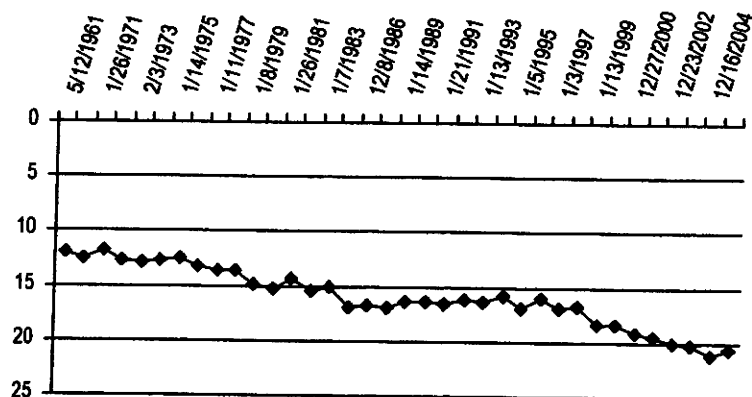
**Division:** 1 **Water District:** 49 **County:** YUMA  
**Location:** Q160 Q40 Q10 Section Township Range PM Distance from section lines:  
 NE SE NW 20 5 S 44 W S **From N/S line:** **From E/W line:**  
**UTM Coordinates (NAD83):** **Northing (UTM y):** 4387956.7 **Easting (UTM x):** 730926.9 **Spotted from quarters**  
**Latitude/Longitude (decimal degrees):** 39.610240 -102.310080

**Surface Elevation (ft):** 3780 **Water Level Change**  
**Well depth (ft):** 79 **1 year:**  
**Aquifer(s):** **5 year:**  
**10 year:**

**Measurements from last 10 years**

Date	Depth to WL (ft)	Elev of WL (ft)	Change (ft)
1/3/1997	17.00	3763.00	-1.00
1/11/1998	16.70	3763.30	0.30
1/13/1999	18.30	3761.70	-1.60
1/17/2000	18.30	3761.70	0.00
12/27/2000	19.20	3760.80	-0.90
1/4/2002	19.50	3760.50	-0.30
12/23/2002	20.10	3759.90	-0.60
1/5/2004	20.30	3759.70	-0.20
12/16/2004	21.10	3758.90	-0.80
1/24/2006	20.50	3759.50	0.60

**All Historic Measurements**





**NORTHERN HIGH PLAINS  
DISTRICT: ARIKAREE**

**Well Name:** KNAPP, DON **Owner:**  
**Permit #:** 9645 - F **Location #:** SC00504425ACC **USGS Site ID:** 393520102142000

**Division:** 1 **Water District:** 49 **County:** YUMA  
**Location:** Q160 Q40 Q10 Section Twnshp Range PM Distance from section lines:  
 NE SW SW 25 5 S 44 W S **From N/S line:** **From E/W line:**


**UTM Coordinates (NAD83):** **Northing (UTM y):** 4386412.2 **Easting (UTM x):** 737041.0 **Spotted from quarters**  
**Latitude/Longitude (decimal degrees):** 39.594670 -102.239491

**Surface Elevation (ft):** 3735 **Water Level Change**  
**Well depth (ft):** 95 **1 year:**  
**Aquifer(s):** **5 year:**  
**10 year:**

**Measurements from last 10 years**

Date	Depth to WL (ft)	Elev of WL (ft)	Change (ft)
1/3/1997	38.70	3696.30	-0.30
1/11/1998	40.40	3694.60	-1.70
1/13/1999	38.90	3696.10	1.50
12/22/1999	38.40	3696.60	0.50
12/27/2000	40.20	3694.80	-1.80
1/4/2002	40.00	3695.00	0.20
12/24/2002	40.40	3694.60	-0.40
1/5/2004	40.50	3694.50	-0.10
12/16/2004	42.30	3692.70	-1.80
1/24/2006	41.40	3693.60	0.90

**All Historic Measurements**



**Well Name:** KLEWENO, R. **Owner:**  
**Permit #:** 19859 - F **Location #:** SC00504430BCA **USGS Site ID:** 393543102202600

**Division:** 1 **Water District:** 49 **County:** YUMA  
**Location:** Q160 Q40 Q10 Section Twnshp Range PM Distance from section lines:  
 NW SW NE 30 5 S 44 W S **From N/S line:** **From E/W line:**

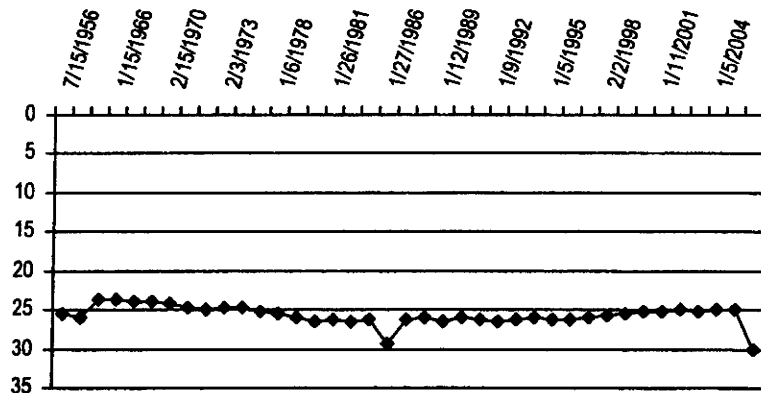
**UTM Coordinates (NAD83):** **Northing (UTM y):** 4386232.1 **Easting (UTM x):** 728413.6 **Spotted from quarters**  
**Latitude/Longitude (decimal degrees):** 39.595392 -102.339921

**Surface Elevation (ft):** 3814 **Water Level Change**  
**Well depth (ft):** 86 **1 year:** -5.00  
**Aquifer(s):** **5 year:** -4.70  
**10 year:**

**Measurements from last 10 years**

Date	Depth to WL (ft)	Elev of WL (ft)	Change (ft)
1/3/1997	26.00	3788.00	0.30
2/2/1998	25.80	3788.20	0.20
1/19/1999	25.40	3788.60	0.40
1/17/2000	25.20	3788.80	0.20
1/11/2001	25.30	3788.70	-0.10
1/4/2002	25.00	3789.00	0.30
1/4/2003	25.10	3788.90	-0.10
1/5/2004	25.00	3789.00	0.10
1/21/2005	25.00	3789.00	0.00
1/24/2006	30.00	3784.00	-5.00

**All Historic Measurements**



**NORTHERN HIGH PLAINS  
DISTRICT: ARIKAREE**

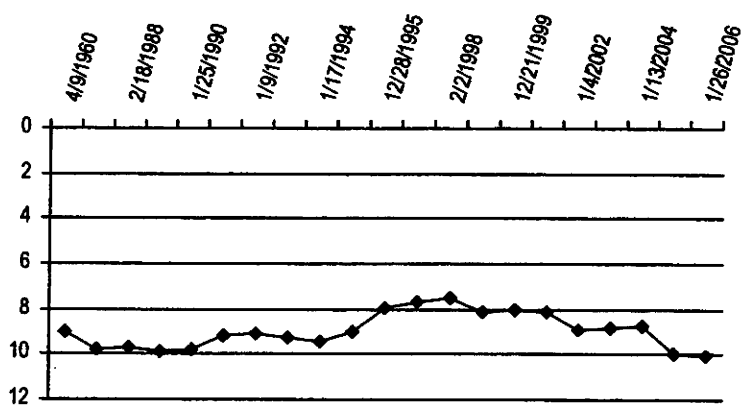
**Well Name:** HOMM, RICHARD A. **Owner:**  
**Permit #:** 2387 - F - **Location #:** SC00504534DDD **USGS Site ID:** 393420102225400  
**Division:** 1 **Water District:** 49 **County:** YUMA  
**Location:** Q160 Q40 Q10 Section Twnshp Range PM Distance from section lines:  
SE SE SE 34 5 S 45 W S **From N/S line:** **From E/W line:**  
**UTM Coordinates (NAD83):** **Northing (UTM y):** 4383497.1 **Easting (UTM x):** 724940.1 **Spotted from quarters**  
**Latitude/Longitude (decimal degrees):** 39.571693 -102.381260

**Surface Elevation (ft):** 3845 **Water Level Change**  
**Well depth (ft):** 84 **1 year:**  
**Aquifer(s):** **5 year:** -2.00  
**10 year:**

**Measurements from last 10 years**

Date	Depth to WL (ft)	Elev of WL (ft)	Change (ft)
1/3/1997	7.70	3837.30	0.20
2/2/1998	7.50	3837.50	0.20
1/13/1999	8.10	3836.90	-0.60
12/21/1999	8.00	3837.00	0.10
1/11/2001	8.10	3836.90	-0.10
1/4/2002	8.90	3836.10	-0.80
1/4/2003	8.80	3836.20	0.10
1/13/2004	8.70	3836.30	0.10
12/15/2004	10.00	3835.00	-1.30
1/26/2006	10.10	3834.90	-0.10

**All Historic Measurements**



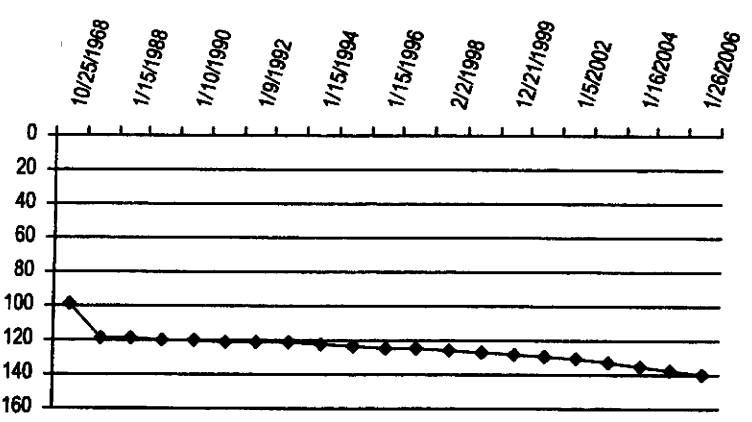
**Well Name:** DODDRIDGE, EUGENE K. **Owner:**  
**Permit #:** 12549 - F - **Location #:** SC00504605AAC **USGS Site ID:** 393915102322500  
**Division:** 1 **Water District:** 65 **County:** YUMA  
**Location:** Q160 Q40 Q10 Section Twnshp Range PM Distance from section lines:  
NE NE SW 5 5 S 46 W S **From N/S line:** **From E/W line:**  
**UTM Coordinates (NAD83):** **Northing (UTM y):** 4392385.6 **Easting (UTM x):** 711063.6 **Spotted from quarters**  
**Latitude/Longitude (decimal degrees):** 39.655236 -102.539833

**Surface Elevation (ft):** 4140 **Water Level Change**  
**Well depth (ft):** 274 **1 year:** -2.80  
**Aquifer(s):** **5 year:** -11.10  
**10 year:**

**Measurements from last 10 years**

Date	Depth to WL (ft)	Elev of WL (ft)	Change (ft)
1/15/1996	124.90	4015.10	-0.90
12/27/1996	124.60	4015.40	0.30
2/2/1998	125.80	4014.20	-1.20
1/14/1999	127.00	4013.00	-1.20
12/21/1999	128.10	4011.90	-1.10
1/10/2001	128.90	4011.10	-0.80
1/5/2002	130.10	4009.90	-1.20
1/12/2003	133.00	4007.00	-2.90
1/16/2004	135.30	4004.70	-2.30
1/21/2005	137.20	4002.80	-1.90
1/26/2006	140.00	4000.00	-2.80

**All Historic Measurements**



**NORTHERN HIGH PLAINS  
DISTRICT: ARIKAREE**


**Well Name:** NELSON, EUGENE **Owner:**  
**Permit #:** 11579 - F - **Location #:** SC00504622ABD **USGS Site ID:** 393630102312000  
**Division:** 1 **Water District:** 49 **County:** YUMA  
**Location:** Q160 Q40 Q10 Section Twnshp Range PM Distance from section lines:  
 NE NW SE 22 5 S 46 W S **From N/S line:** **From E/W line:**  
**UTM Coordinates (NAD83):** **Northing (UTM y):** 4387608.6 **Easting (UTM x):** 714337.9 **Spotted from quarters**  
**Latitude/Longitude (decimal degrees):** 39.611419 -102.503249

**Surface Elevation (ft):** 4105 **Water Level Change**  
**Well depth (ft):** 213 **1 year:** -2.70  
**Aquifer(s):** **5 year:** -9.10  
**10 year:**

**Measurements from last 10 years**

Date	Depth to WL (ft)	Elev of WL (ft)	Change (ft)
1/5/1996	132.80	3972.20	-0.40
12/28/1996	132.10	3972.90	0.70
1/11/1998	135.40	3969.60	-3.30
1/13/1999	136.00	3969.00	-0.60
1/9/2000	136.90	3968.10	-0.90
1/3/2001	139.70	3965.30	-2.80
1/5/2002	140.40	3964.60	-0.70
1/12/2003	143.50	3961.50	-3.10
1/16/2004	144.50	3960.50	-1.00
1/22/2005	146.10	3958.90	-1.60
1/26/2006	148.80	3956.20	-2.70

**All Historic Measurements**



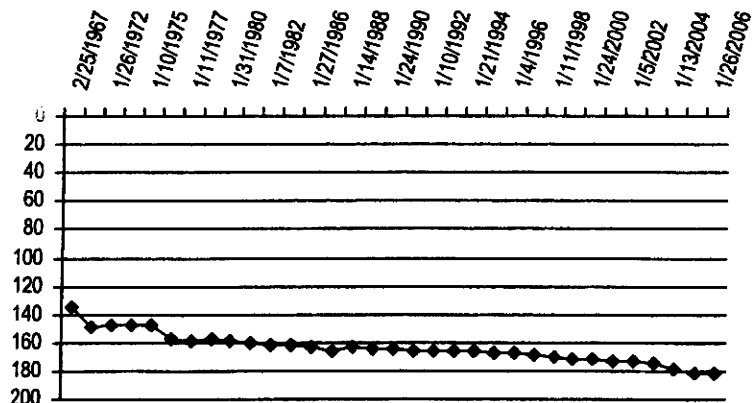
**Well Name:** McDONALD BROTHERS **Owner:**  
**Permit #:** 10822 - F - **Location #:** SC00504624AAC **USGS Site ID:** 393640102275000  
**Division:** 1 **Water District:** 49 **County:** YUMA  
**Location:** Q160 Q40 Q10 Section Twnshp Range PM Distance from section lines:  
 NE NE SW 24 5 S 46 W S **From N/S line:** **From E/W line:**  
**UTM Coordinates (NAD83):** **Northing (UTM y):** 4387710.1 **Easting (UTM x):** 717765.9 **Spotted from quarters**  
**Latitude/Longitude (decimal degrees):** 39.611468 -102.463320

**Surface Elevation (ft):** 4090 **Water Level Change**  
**Well depth (ft):** 244 **1 year:**  
**Aquifer(s):** **5 year:** -8.90  
**10 year:**

**Measurements from last 10 years**

Date	Depth to WL (ft)	Elev of WL (ft)	Change (ft)
1/4/1996	167.10	3922.90	0.00
12/28/1996	169.00	3921.00	-1.90
1/11/1998	170.00	3920.00	-1.00
1/13/1999	171.00	3919.00	-1.00
1/24/2000	171.00	3919.00	0.00
1/4/2001	172.90	3917.10	-1.90
1/5/2002	173.10	3916.90	-0.20
12/23/2002	174.90	3915.10	-1.80
1/13/2004	178.80	3911.20	-3.90
12/15/2004	181.00	3909.00	-2.20
1/26/2006	181.80	3908.20	-0.80

**All Historic Measurements**



**NORTHERN HIGH PLAINS  
DISTRICT: ARIKAREE**

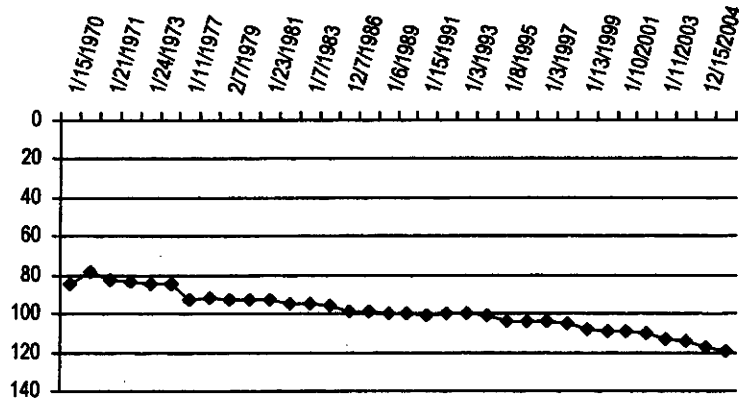
**Well Name:** HESS, SADIE MAE **Owner:**  
**Permit #:** 9114 - F - **Location #:** SC00504632AAC **USGS Site ID:** 393450102321000  
**Division:** 1 **Water District:** 49 **County:** YUMA  
**Location:** Q160 Q40 Q10 Section Twnshp Range PM Distance from section lines:  
 NE NE SW 32 5 S 46 W S From N/S line: From E/W line:  
**UTM Coordinates (NAD83):** Northing (UTM y): 4384310.0 Easting (UTM x): 711502.8 Spotted from quarters  
**Latitude/Longitude (decimal degrees):** 39.582430 -102.537297

**Surface Elevation (ft):** 4130 **Water Level Change**  
**Well depth (ft):** 170 **1 year:**  
**Aquifer(s):** **5 year:** -10.20  
**10 year:** -15.90

**Measurements from last 10 years**

Date	Depth to WL (ft)	Elev of WL (ft)	Change (ft)
1/6/1996	103.50	4026.50	0.20
1/3/1997	104.00	4026.00	-0.50
2/3/1998	105.10	4024.90	-1.10
1/13/1999	108.00	4022.00	-2.90
12/24/1999	108.80	4021.20	-0.80
1/10/2001	109.20	4020.80	-0.40
1/5/2002	110.00	4020.00	-0.80
1/11/2003	112.90	4017.10	-2.90
1/16/2004	114.40	4015.60	-1.50
12/15/2004	117.00	4013.00	-2.60
1/26/2006	119.40	4010.60	-2.40

**All Historic Measurements**



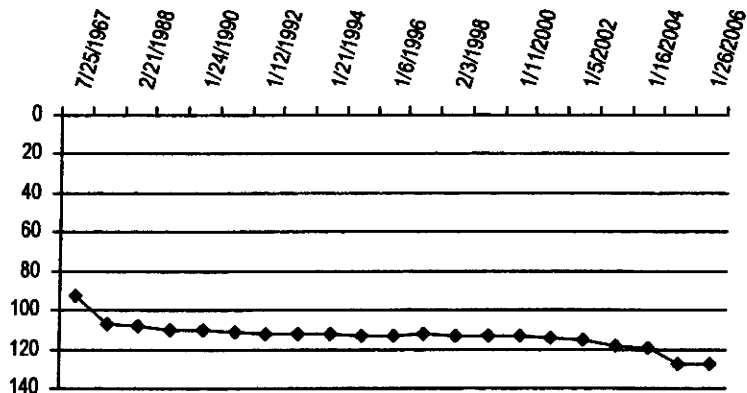
**Well Name:** STRICT, JAMES **Owner:**  
**Permit #:** 11584 - F - **Location #:** SC00504635CBB **USGS Site ID:** 393440102294300  
**Division:** 1 **Water District:** 49 **County:** YUMA  
**Location:** Q160 Q40 Q10 Section Twnshp Range PM Distance from section lines:  
 SW NW NW 35 5 S 46 W S From N/S line: From E/W line:  
**UTM Coordinates (NAD83):** Northing (UTM y): 4383808.5 Easting (UTM x): 715163.5 Spotted from quarters  
**Latitude/Longitude (decimal degrees):** 39.577005 -102.494873

**Surface Elevation (ft):** 4085 **Water Level Change**  
**Well depth (ft):** 206 **1 year:**  
**Aquifer(s):** **5 year:** -13.10  
**10 year:** -14.70

**Measurements from last 10 years**

Date	Depth to WL (ft)	Elev of WL (ft)	Change (ft)
1/6/1996	113.10	3971.90	-0.10
1/3/1997	112.70	3972.30	0.40
2/3/1998	112.80	3972.20	-0.10
1/13/1999	113.00	3972.00	-0.20
1/11/2000	113.20	3971.80	-0.20
1/3/2001	114.70	3970.30	-1.50
1/5/2002	114.90	3970.10	-0.20
1/12/2003	117.90	3967.10	-3.00
1/16/2004	119.10	3965.90	-1.20
12/15/2004	127.20	3957.80	-8.10
1/26/2006	127.80	3957.20	-0.60

**All Historic Measurements**



**NORTHERN HIGH PLAINS  
DISTRICT: ARIKAREE**

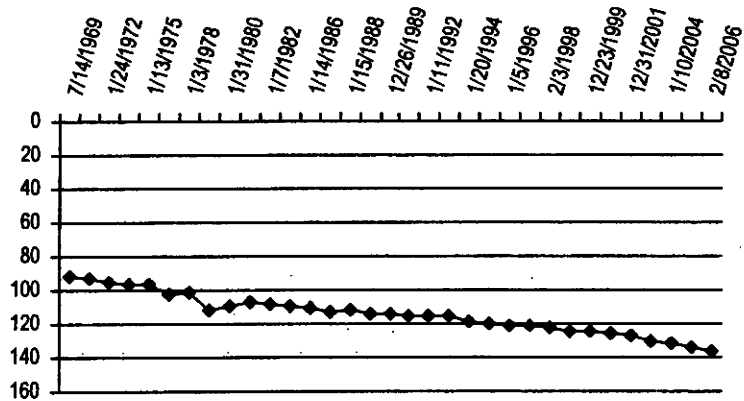
**Well Name:** NELSON, EUGENE **Owner:**  
**Permit #:** 12375 - F - **Location #:** SC00504701CBD1 **USGS Site ID:** 393847102351700  
**Division:** 1 **Water District:** 65 **County:** YUMA  
**Location:** Q160 Q40 Q10 Section Twnshp Range PM Distance from section lines:  
 SW NW SE 1 5 S 47 W S **From N/S line:** **From E/W line:**  
**UTM Coordinates (NAD83):** Northing (UTM y): 4391283.1 Easting (UTM x): 706853.0 Spotted from quarters  
**Latitude/Longitude (decimal degrees):** 39.646339 -102.589216

**Surface Elevation (ft):** 4175 **Water Level Change**  
**Well depth (ft):** 231 **1 year:** -2.60  
**Aquifer(s):** **5 year:**  
**10 year:** -15.80

**Measurements from last 10 years**

Date	Depth to WL (ft)	Elev of WL (ft)	Change (ft)
1/5/1996	120.70	4054.30	-1.00
1/3/1997	121.60	4053.40	-0.90
2/3/1998	122.30	4052.70	-0.70
1/8/1999	124.40	4050.60	-2.10
12/23/1999	124.70	4050.30	-0.30
1/3/2001	125.40	4049.60	-0.70
12/31/2001	126.70	4048.30	-1.30
12/28/2002	130.50	4044.50	-3.80
1/10/2004	131.90	4043.10	-1.40
1/21/2005	133.90	4041.10	-2.00
2/8/2006	136.50	4038.50	-2.60

**All Historic Measurements**



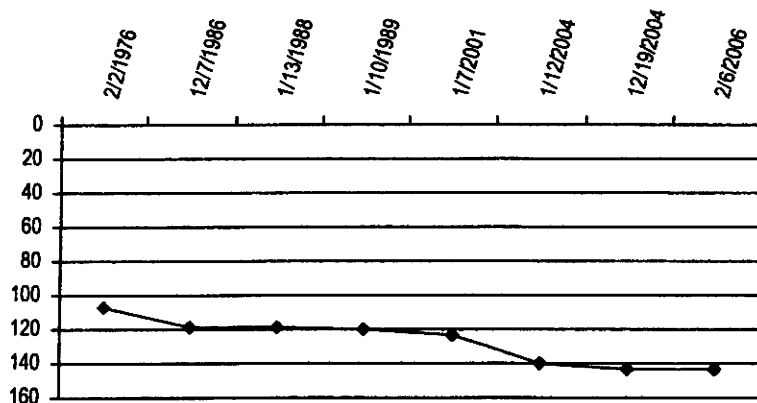
**Well Name:** COX, ALFRED **Owner:**  
**Permit #:** 6763 - RF - **Location #:** SC00504704BCA2 **USGS Site ID:** 393908102384101  
**Division:** 1 **Water District:** 65 **County:** YUMA  
**Location:** Q160 Q40 Q10 Section Twnshp Range PM Distance from section lines:  
 NW SW NE 4 5 S 47 W S **From N/S line:** **From E/W line:**  
**UTM Coordinates (NAD83):** Northing (UTM y): 4391703.1 Easting (UTM x): 701947.2 Spotted from quarters  
**Latitude/Longitude (decimal degrees):** 39.651293 -102.646216

**Surface Elevation (ft):** 4240 **Water Level Change**  
**Well depth (ft):** 230 **1 year:**  
**Aquifer(s):** **5 year:** -20.50  
**10 year:**

**Measurements from last 10 years**

Date	Depth to WL (ft)	Elev of WL (ft)	Change (ft)
1/7/2001	123.30	4116.70	-3.64
1/12/2004	139.90	4100.10	-16.60
12/19/2004	144.00	4096.00	-4.10
2/6/2006	143.80	4096.20	0.20

**All Historic Measurements**



**NORTHERN HIGH PLAINS  
DISTRICT: ARIKAREE**

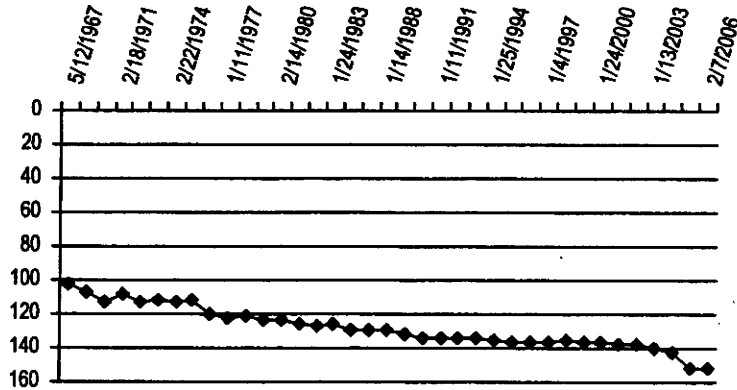
**Well Name:** SEARS, JACK, K. **Owner:**  
**Permit #:** 11727 - F - **Location #:** SC00504707CDB **USGS Site ID:** 393749102405700  
**Division:** 1 **Water District:** 65 **County:** YUMA  
**Location:** Q160 Q40 Q10 Section Twnshp Range PM Distance from section lines:  
SW SE NW 7 5 S 47 W S **From N/S line:** **From E/W line:**  
**UTM Coordinates (NAD83):** Northing (UTM y): 4389193.5 Easting (UTM x): 698918.2 Spotted from quarters  
**Latitude/Longitude (decimal degrees):** 39.629409 -102.682248

**Surface Elevation (ft):** 4285 **Water Level Change**  
**Well depth (ft):** 279 **1 year:**  
**Aquifer(s):** **5 year:**  
**10 year:** -15.40

**Measurements from last 10 years**

Date	Depth to WL (ft)	Elev of WL (ft)	Change (ft)
1/15/1996	136.00	4149.00	0.50
1/4/1997	136.50	4148.50	-0.50
1/12/1998	135.00	4150.00	1.50
1/19/1999	136.20	4148.80	-1.20
1/24/2000	136.90	4148.10	-0.70
1/12/2001	137.50	4147.50	-0.60
12/30/2001	138.00	4147.00	-0.50
1/13/2003	140.50	4144.50	-2.50
1/16/2004	142.20	4142.80	-1.70
12/15/2004	152.20	4132.80	-10.00
2/7/2006	151.40	4133.60	0.80

**All Historic Measurements**



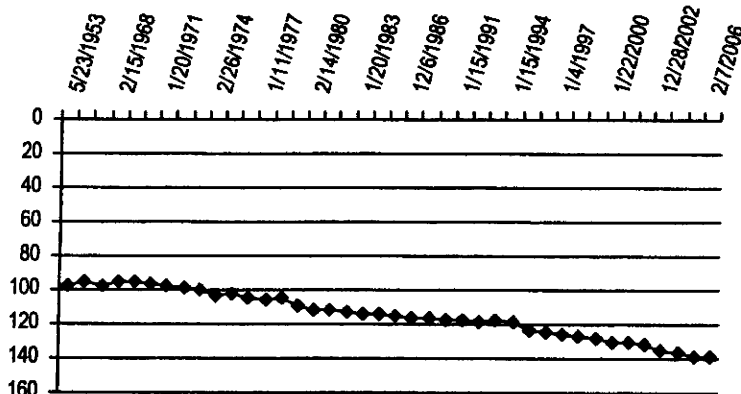
**Well Name:** BOONE, ELMER **Owner:**  
**Permit #:** 20449 - RFP - **Location #:** SC00504714DCB **USGS Site ID:** 393650102360000  
**Division:** 1 **Water District:** 65 **County:** YUMA  
**Location:** Q160 Q40 Q10 Section Twnshp Range PM Distance from section lines:  
SE SW NW 14 5 S 47 W S **From N/S line:** **From E/W line:**  
**UTM Coordinates (NAD83):** Northing (UTM y): 4387811.5 Easting (UTM x): 705979.3 Spotted from quarters  
**Latitude/Longitude (decimal degrees):** 39.615298 -102.600471

**Surface Elevation (ft):** 4210 **Water Level Change**  
**Well depth (ft):** 240 **1 year:**  
**Aquifer(s):** **5 year:**  
**10 year:** -14.70

**Measurements from last 10 years**

Date	Depth to WL (ft)	Elev of WL (ft)	Change (ft)
1/15/1996	124.20	4085.80	-0.20
1/4/1997	125.50	4084.50	-1.30
1/12/1998	126.70	4083.30	-1.20
1/14/1999	128.00	4082.00	-1.30
1/22/2000	131.00	4079.00	-3.00
1/4/2001	131.10	4078.90	-0.10
12/30/2001	132.10	4077.90	-1.00
12/28/2002	135.10	4074.90	-3.00
1/10/2004	137.00	4073.00	-1.90
12/15/2004	139.00	4071.00	-2.00
2/7/2006	138.90	4071.10	0.10

**All Historic Measurements**



**NORTHERN HIGH PLAINS  
DISTRICT: ARIKAREE**

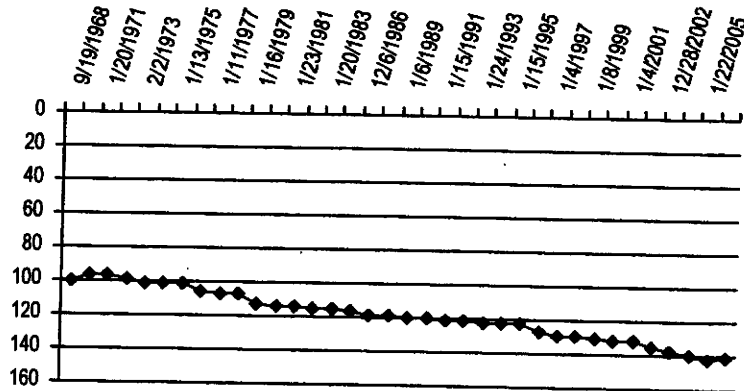
**Well Name:** SEARS, JACK **Owner:**  
**Permit #:** 12331 - F **Location #:** SC00504715BAC **USGS Site ID:** 393720102374000  
**Division:** 1 **Water District:** 65 **County:** YUMA  
**Location:** Q160 Q40 Q10 Section Twnshp Range PM Distance from section lines:  
 NW NE SW 15 5 S 47 W S **From N/S line:** **From E/W line:**  
**UTM Coordinates (NAD83):** Northing (UTM y): 4388745.0 Easting (UTM x): 703885.3 Spotted from quarters  
**Latitude/Longitude (decimal degrees):** 39.624203 -102.624556  
**Surface Elevation (ft):** 4230  
**Well depth (ft):** 280  
**Aquifer(s):**

**Water Level Change**  
**1 year:** 1.60  
**5 year:**  
**10 year:** -14.10

**Measurements from last 10 years**

Date	Depth to WL (ft)	Elev of WL (ft)	Change (ft)
1/5/1996	127.00	4103.00	-4.10
1/4/1997	129.00	4101.00	-2.00
2/3/1998	129.10	4100.90	-0.10
1/8/1999	131.00	4099.00	-1.90
1/22/2000	131.50	4098.50	-0.50
1/4/2001	132.30	4097.70	-0.80
12/31/2001	134.90	4095.10	-2.60
12/28/2002	138.00	4092.00	-3.10
1/10/2004	139.80	4090.20	-1.80
1/22/2005	142.70	4087.30	-2.90
2/7/2006	141.10	4088.90	1.60

**All Historic Measurements**




**Well Name:** SEAMAN, RODNEY **Owner:**  
**Permit #:** 6492 - F **Location #:** SC00504720BAB **USGS Site ID:** 393640102394000  
**Division:** 1 **Water District:** 65 **County:** YUMA  
**Location:** Q160 Q40 Q10 Section Twnshp Range PM Distance from section lines:  
 NW NE NW 20 5 S 47 W S **From N/S line:** **From E/W line:**  
**UTM Coordinates (NAD83):** Northing (UTM y): 4387223.0 Easting (UTM x): 700664.7 Spotted from quarters  
**Latitude/Longitude (decimal degrees):** 39.611261 -102.662511  
**Surface Elevation (ft):** 4274  
**Well depth (ft):** 281  
**Aquifer(s):**

**Water Level Change**  
**1 year:**  
**5 year:** -8.20  
**10 year:** -14.20

**Measurements from last 10 years**

Date	Depth to WL (ft)	Elev of WL (ft)	Change (ft)
1/15/1996	143.10	4130.90	-0.20
1/4/1997	143.30	4130.70	-0.20
2/3/1998	144.00	4130.00	-0.70
1/20/1999	145.10	4128.90	-1.10
1/24/2000	147.20	4126.80	-2.10
1/1/2001	149.10	4124.90	-1.90
1/12/2002	150.00	4124.00	-0.90
1/12/2003	153.80	4120.20	-3.80
1/16/2004	155.70	4118.30	-1.90
12/15/2004	158.40	4115.60	-2.70
2/7/2006	157.30	4116.70	1.10

**All Historic Measurements**



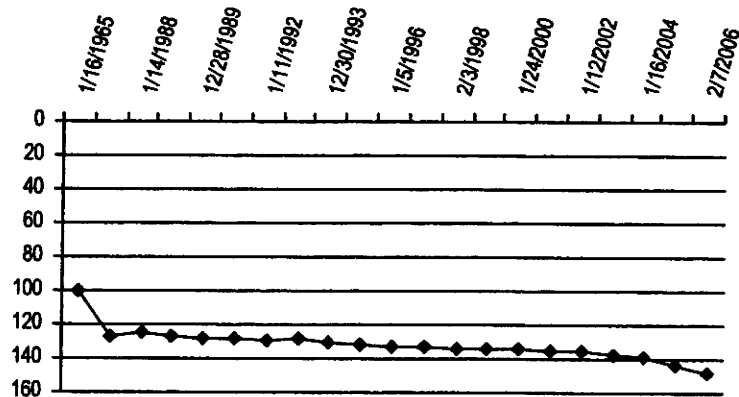
**NORTHERN HIGH PLAINS  
DISTRICT: ARIKAREE**

**Well Name:** SEARS, JACK K. **Owner:**  
**Permit #:** 6642 - F - **Location #:** SC00504732CCA **USGS Site ID:** 393420102395000  
**Division:** 1 **Water District:** 49 **County:** YUMA  
**Location:** Q160 Q40 Q10 Section Twnshp Range PM Distance from section lines:  
 SW SW NE 32 5 S 47 W S *From N/S line:* *From E/W line:*  
**UTM Coordinates (NAD83):** *Northing (UTM y):* 4382769.5 *Easting (UTM x):* 700597.9 *Spotted from quarters*  
**Latitude/Longitude (decimal degrees):** 39.571182 -102.664636  
**Surface Elevation (ft):** 4280 **Water Level Change**  
**Well depth (ft):** 220 **1 year:** -4.90  
**Aquifer(s):** **5 year:** -13.00  
**10 year:** -14.90

**Measurements from last 10 years**

Date	Depth to WL (ft)	Elev of WL (ft)	Change (ft)
1/5/1996	133.00	4147.00	-1.00
1/4/1997	133.10	4146.90	-0.10
2/3/1998	133.80	4146.20	-0.70
1/8/1999	133.90	4146.10	-0.10
1/24/2000	134.10	4145.90	-0.20
1/11/2001	134.90	4145.10	-0.80
1/12/2002	135.40	4144.60	-0.50
1/13/2003	137.90	4142.10	-2.50
1/16/2004	139.00	4141.00	-1.10
1/21/2005	143.00	4137.00	-4.00
2/7/2006	147.90	4132.10	-4.90

**All Historic Measurements**




**Well Name:** SEARS, JACK **Owner:**  
**Permit #:** 12343 - F - **Location #:** SC00504736BBD **USGS Site ID:** 393450102351000  
**Division:** 1 **Water District:** 49 **County:** YUMA  
**Location:** Q160 Q40 Q10 Section Twnshp Range PM Distance from section lines:  
 NW NW SE 36 5 S 47 W S *From N/S line:* *From E/W line:*  
**UTM Coordinates (NAD83):** *Northing (UTM y):* 4384016.0 *Easting (UTM x):* 707191.4 *Spotted from quarters*  
**Latitude/Longitude (decimal degrees):** 39.580836 -102.587549  
**Surface Elevation (ft):** 4195 **Water Level Change**  
**Well depth (ft):** 181 **1 year:** -9.90  
**Aquifer(s):** **5 year:** -9.90  
**10 year:** -12.10

**Measurements from last 10 years**

Date	Depth to WL (ft)	Elev of WL (ft)	Change (ft)
1/6/1996	116.00	4079.00	-1.00
1/4/1997	116.70	4078.30	-0.70
2/3/1998	116.50	4078.50	0.20
1/14/1999	117.00	4078.00	-0.50
1/24/2000	118.10	4076.90	-1.10
1/11/2001	118.20	4076.80	-0.10
1/12/2002	118.90	4076.10	-0.70
1/14/2003	121.90	4073.10	-3.00
1/16/2004	124.50	4070.50	-2.60
12/15/2004	127.00	4068.00	-2.50
2/7/2006	128.10	4066.90	-1.10

**All Historic Measurements**





**NORTHERN HIGH PLAINS  
DISTRICT: ARIKAREE**

**Well Name:** MEAKS, RICHARD      **Owner:**  
**Permit #:** 12340 - F -      **Location #:** SC00504801DCA      **USGS Site ID:** 393842102413400

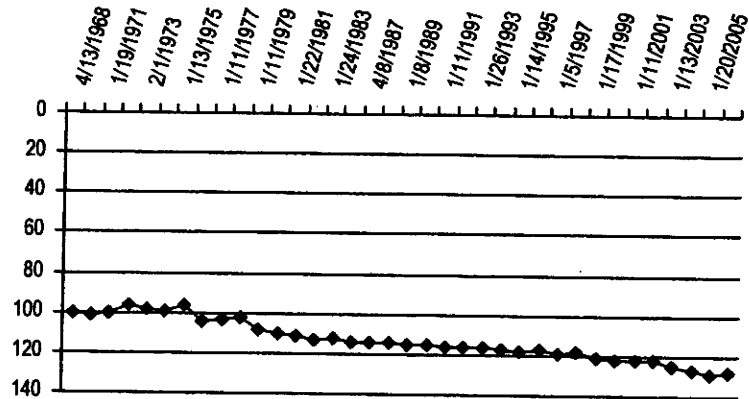
**Division:** 1      **Water District:** 65      **County:** YUMA  
**Location:** Q160 Q40 Q10 Section Twnshp Range PM Distance from section lines:  
SE SW NE 1 5 S 48 W S From N/S line: From E/W line:  
**UTM Coordinates (NAD83):** Northing (UTM y): 4390784.5 Easting (UTM x): 697837.9 Spotted from quarters  
**Latitude/Longitude (decimal degrees):** 39.643983 -102.694350

**Surface Elevation (ft):** 4280  
**Well depth (ft):** 266  
**Aquifer(s):**  
**Water Level Change**  
**1 year:** 0.80  
**5 year:** -5.90  
**10 year:** -10.80

**Measurements from last 10 years**

Date	Depth to WL (ft)	Elev of WL (ft)	Change (ft)
1/6/1996	117.00	4163.00	1.00
1/5/1997	119.30	4160.70	-2.30
2/3/1998	118.00	4162.00	1.30
1/17/1999	121.10	4158.90	-3.10
12/21/1999	122.10	4157.90	-1.00
1/11/2001	121.90	4158.10	0.20
1/12/2002	122.40	4157.60	-0.50
1/13/2003	125.00	4155.00	-2.60
1/4/2004	127.10	4152.90	-2.10
1/20/2005	128.60	4151.40	-1.50
2/7/2006	127.80	4152.20	0.80

**All Historic Measurements**



**Well Name:** SCHNEIDER, KENNETH      **Owner:**  
**Permit #:** 11969 - F -      **Location #:** SC00504804CDB      **USGS Site ID:** 393840102450000

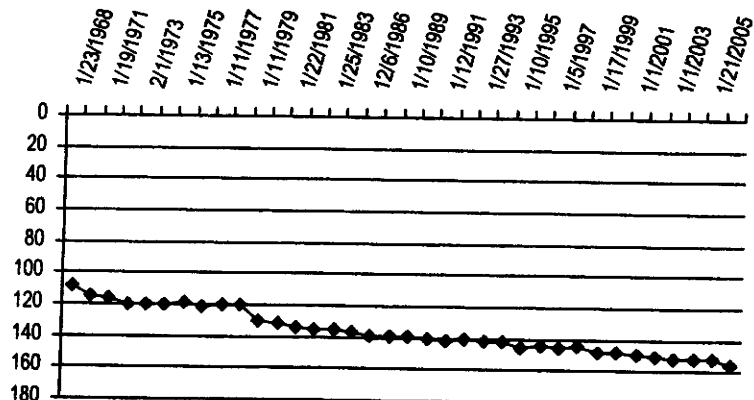
**Division:** 1      **Water District:** 65      **County:** YUMA  
**Location:** Q160 Q40 Q10 Section Twnshp Range PM Distance from section lines:  
SW SE NW 4 5 S 48 W S From N/S line: From E/W line:  
**UTM Coordinates (NAD83):** Northing (UTM y): 4390594.5 Easting (UTM x): 692369.7 Spotted from quarters  
**Latitude/Longitude (decimal degrees):** 39.643520 -102.758087

**Surface Elevation (ft):** 4350  
**Well depth (ft):** 234  
**Aquifer(s):**  
**Water Level Change**  
**1 year:** -3.10  
**5 year:** -6.30  
**10 year:** -11.40

**Measurements from last 10 years**

Date	Depth to WL (ft)	Elev of WL (ft)	Change (ft)
1/6/1996	144.00	4206.00	1.00
1/5/1997	144.90	4205.10	-0.90
2/3/1998	144.70	4205.30	0.20
1/17/1999	148.50	4201.50	-3.80
1/24/2000	148.70	4201.30	-0.20
1/1/2001	149.10	4200.90	-0.40
1/9/2002	150.20	4199.80	-1.10
1/1/2003	151.30	4198.70	-1.10
1/4/2004	152.10	4197.90	-0.80
1/21/2005	152.30	4197.70	-0.20
2/7/2006	155.40	4194.60	-3.10

**All Historic Measurements**




**NORTHERN HIGH PLAINS  
DISTRICT: ARIKAREE**

**Well Name:** SEARS, JACK **Owner:**  
**Permit #:** 12151 - F - **Location #:** SC00504808CCA **USGS Site ID:** 393750102464000  
**Division:** 1 **Water District:** 65 **County:** YUMA  
**Location:** Q160 Q40 Q10 Section Twtnshp Range PM Distance from section lines:  
 SW SW NE 8 5 S 48 W S **From N/S line:** **From E/W line:**  
**UTM Coordinates (NAD83):** Northing (UTM y): 4388880.0 Easting (UTM x): 690575.4 Spotted from quarters  
**Latitude/Longitude (decimal degrees):** 39.628485 -102.779477  
**Surface Elevation (ft):** 4380 **Water Level Change**  
**Well depth (ft):** 234 **1 year:**  
**Aquifer(s):** **5 year:** -6.80  
**10 year:** -11.85

**Measurements from last 10 years**

Date	Depth to WL (ft)	Elev of WL (ft)	Change (ft)
1/6/1996	151.60	4228.40	-0.15
1/5/1997	151.95	4228.05	-0.35
1/7/1998	154.50	4225.50	-2.55
1/17/1999	154.95	4225.05	-0.45
1/24/2000	155.05	4224.95	-0.10
1/2/2001	156.65	4223.35	-1.60
1/12/2002	158.95	4221.05	-2.30
12/31/2002	160.95	4219.05	-2.00
1/9/2004	162.15	4217.85	-1.20
12/20/2004	164.20	4215.80	-2.05
2/7/2006	163.45	4216.55	0.75

**All Historic Measurements**




**Well Name:** SEARS, JACK **Owner:**  
**Permit #:** 12625 - F - **Location #:** SC00504815AAC **USGS Site ID:** 393720102440000  
**Division:** 1 **Water District:** 65 **County:** YUMA  
**Location:** Q160 Q40 Q10 Section Twtnshp Range PM Distance from section lines:  
 NE NE SW 15 5 S 48 W S **From N/S line:** **From E/W line:**  
**UTM Coordinates (NAD83):** Northing (UTM y): 4388453.5 Easting (UTM x): 694848.7 Spotted from quarters  
**Latitude/Longitude (decimal degrees):** 39.623683 -102.729848  
**Surface Elevation (ft):** 4340 **Water Level Change**  
**Well depth (ft):** 284 **1 year:** 2.50  
**Aquifer(s):** **5 year:** -5.30  
**10 year:** -19.30

**Measurements from last 10 years**

Date	Depth to WL (ft)	Elev of WL (ft)	Change (ft)
1/5/1996	144.00	4196.00	-0.50
1/5/1997	146.00	4194.00	-2.00
1/7/1998	154.20	4185.80	-8.20
1/20/1999	154.90	4185.10	-0.70
1/24/2000	155.10	4184.90	-0.20
1/1/2001	158.00	4182.00	-2.90
1/9/2002	159.00	4181.00	-1.00
1/1/2003	161.70	4178.30	-2.70
1/1/2004	162.50	4177.50	-0.80
1/21/2005	165.80	4174.20	-3.30
2/7/2006	163.30	4176.70	2.50

**All Historic Measurements**



**NORTHERN HIGH PLAINS  
DISTRICT: ARIKAREE**

**Well Name:** SCHNEIDER, KENNETH **Owner:**  
**Permit #:** 11997 - F **Location #:** SC00504821BBD **USGS Site ID:** 393630102454000

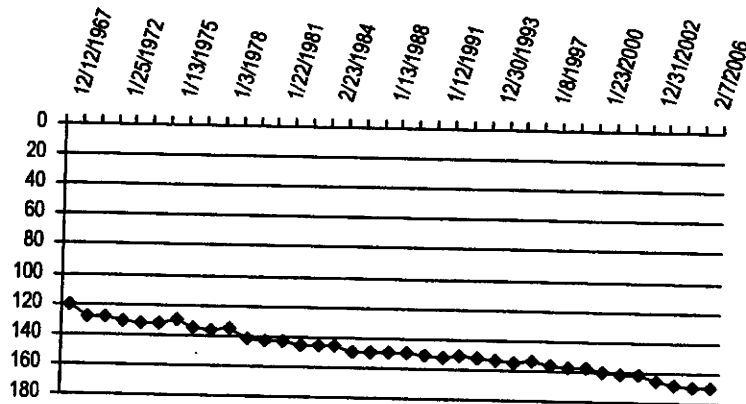
**Division:** 1 **Water District:** 65 **County:** YUMA  
**Location:** Q160 Q40 Q10 Section Twship Range PM Distance from section lines:  
 NW NW SE 21 5 S 48 W S From N/S line: From E/W line:  
**UTM Coordinates (NAD83):** Northing (UTM y): 4386738.0 Easting (UTM x): 692240.4 Spotted from quarters  
**Latitude/Longitude (decimal degrees):** 39.608827 -102.760713

**Surface Elevation (ft):** 4380  
**Well depth (ft):** 295  
**Aquifer(s):**  
**Water Level Change**  
**1 year:**  
**5 year:** -7.60  
**10 year:** -14.80

**Measurements from last 10 years**

Date	Depth to WL (ft)	Elev of WL (ft)	Change (ft)
1/5/1996	154.10	4225.90	0.20
1/8/1997	156.30	4223.70	-2.20
1/8/1998	156.90	4223.10	-0.60
1/17/1999	158.10	4221.90	-1.20
1/23/2000	159.90	4220.10	-1.80
1/2/2001	161.30	4218.70	-1.40
1/9/2002	162.00	4218.00	-0.70
12/31/2002	165.00	4215.00	-3.00
1/9/2004	167.80	4212.20	-2.80
12/20/2004	168.80	4211.20	-1.00
2/7/2006	168.90	4211.10	-0.10

**All Historic Measurements**



**Well Name:** HILL, ELDEN **Owner:**  
**Permit #:** 12349 - F **Location #:** SC00504826CCA **USGS Site ID:** 393510102431000

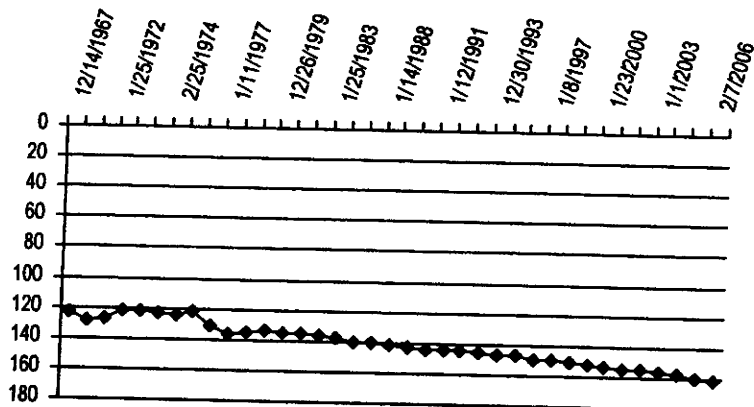
**Division:** 1 **Water District:** 49 **County:** YUMA  
**Location:** Q160 Q40 Q10 Section Twship Range PM Distance from section lines:  
 SW SW NE 26 5 S 48 W S From N/S line: From E/W line:  
**UTM Coordinates (NAD83):** Northing (UTM y): 4384212.4 Easting (UTM x): 695567.1 Spotted from quarters  
**Latitude/Longitude (decimal degrees):** 39.585335 -102.722735

**Surface Elevation (ft):** 4340  
**Well depth (ft):** 300  
**Aquifer(s):**  
**Water Level Change**  
**1 year:** -1.00  
**5 year:** -6.70  
**10 year:** -12.10

**Measurements from last 10 years**

Date	Depth to WL (ft)	Elev of WL (ft)	Change (ft)
1/5/1996	149.00	4191.00	-2.00
1/8/1997	150.10	4189.90	-1.10
1/7/1998	150.70	4189.30	-0.60
1/17/1999	152.20	4187.80	-1.50
1/23/2000	153.00	4187.00	-0.80
1/1/2001	154.40	4185.60	-1.40
1/9/2002	154.50	4185.50	-0.10
1/1/2003	156.60	4183.40	-2.10
1/9/2004	158.10	4181.90	-1.50
1/22/2005	160.10	4179.90	-2.00
2/7/2006	161.10	4178.90	-1.00

**All Historic Measurements**




**NORTHERN HIGH PLAINS  
DISTRICT: ARIKAREE**

**Well Name:** MASON, MERRELL **Owner:**  
**Permit #:** 12333 - F - **Location #:** SC00504901DDB **USGS Site ID:** 393830102482000  
**Division:** 1 **Water District:** 65 **County:** WASHINGTON  
**Location:** Q160 Q40 Q10 Section Twntp Range PM Distance from section lines:  
 SE SE NW 1 5 S 49 W S **From N/S line:** **From E/W line:**  
**UTM Coordinates (NAD83):** Northing (UTM y): 4390434.5 Easting (UTM x): 688267.5 Spotted from quarters  
**Latitude/Longitude (decimal degrees):** 39.642992 -102.805907  
**Surface Elevation (ft):** 4405 **Water Level Change**  
**Well depth (ft):** 174 **1 year:** -1.50  
**Aquifer(s):** **5 year:** -3.90  
**10 year:** -9.00

**Measurements from last 10 years**

Date	Depth to WL (ft)	Elev of WL (ft)	Change (ft)
1/6/1996	145.00	4260.00	-0.50
1/8/1997	145.50	4259.50	-0.50
1/7/1998	147.50	4257.50	-2.00
1/16/1999	148.50	4256.50	-1.00
1/21/2000	149.40	4255.60	-0.90
1/2/2001	150.10	4254.90	-0.70
1/8/2002	150.60	4254.40	-0.50
1/8/2003	151.50	4253.50	-0.90
1/21/2005	152.50	4252.50	-1.00
2/9/2006	154.00	4251.00	-1.50

**All Historic Measurements**

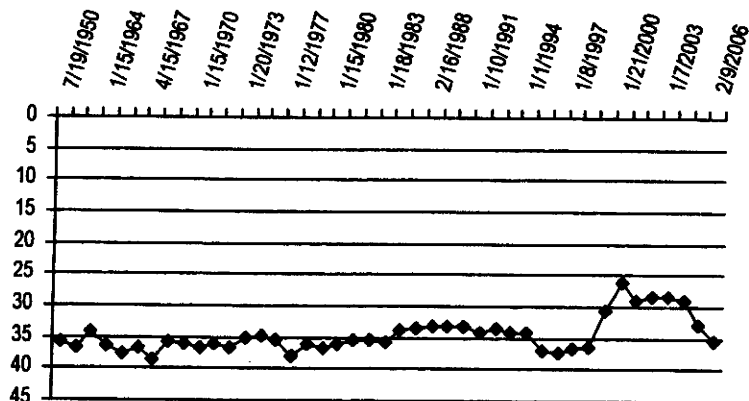


**Well Name:** MADSEN, WALTER **Owner:**  
**Permit #:** 19342 - F - **Location #:** SC00504904AAB **USGS Site ID:** 393936102514500  
**Division:** 1 **Water District:** 65 **County:** WASHINGTON  
**Location:** Q160 Q40 Q10 Section Twntp Range PM Distance from section lines:  
 NE NE NW 4 5 S 49 W S **From N/S line:** **From E/W line:**  
**UTM Coordinates (NAD83):** Northing (UTM y): 4391595.5 Easting (UTM x): 683386.4 Spotted from quarters  
**Latitude/Longitude (decimal degrees):** 39.654506 -102.862432  
**Surface Elevation (ft):** 4442 **Water Level Change**  
**Well depth (ft):** 56 **1 year:** -6.50  
**Aquifer(s):** **5 year:** 1.80  
**10 year:** 1.80

**Measurements from last 10 years**

Date	Depth to WL (ft)	Elev of WL (ft)	Change (ft)
1/13/1996	37.30	4404.70	-0.30
1/8/1997	36.80	4405.20	0.50
2/3/1998	36.50	4405.50	0.30
1/16/1999	30.50	4411.50	6.00
1/21/2000	26.10	4415.90	4.40
1/6/2001	29.00	4413.00	-2.90
1/8/2002	28.30	4413.70	0.70
1/7/2003	28.40	4413.60	-0.10
1/4/2004	28.90	4413.10	-0.50
12/19/2004	32.90	4409.10	-4.00
2/9/2006	35.50	4406.50	-2.60

**All Historic Measurements**



**NORTHERN HIGH PLAINS  
DISTRICT: ARIKAREE**

**Well Name:** HILL, GEORGE

**Owner:**

**Permit #:** - -

**Location #:** SC00504910CBC

**USGS Site ID:** 393744102513300

**Division:** 1      **Water District:** 65      **County:** WASHINGTON

**Location:** Q160 Q40 Q10 Section Twnshp Range PM Distance from section lines:  
SW NW SW 10 5 S 49 W S From N/S line: From E/W line:

**UTM Coordinates (NAD83):** Northing (UTM y): 4388976.9 Easting (UTM x): 683810.4 Spotted from quarters

**Latitude/Longitude (decimal degrees):** 39.630837 -102.858221

**Surface Elevation (ft):** 4466

**Water Level Change**

**Well depth (ft):** 107

**1 year:** 0.40

**Aquifer(s):**

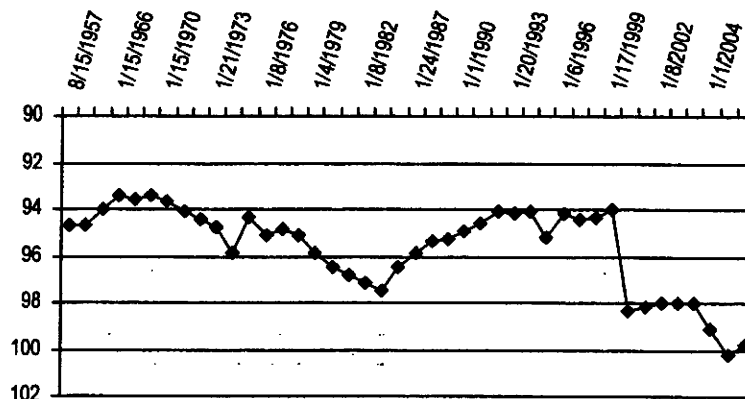
**5 year:** -1.60

**10 year:** -5.60

**Measurements from last 10 years**

Date	Depth to WL (ft)	Elev of WL (ft)	Change (ft)
1/6/1996	94.20	4371.80	1.00
1/8/1997	94.40	4371.60	-0.20
1/7/1998	94.30	4371.70	0.10
1/17/1999	94.00	4372.00	0.30
1/21/2000	98.30	4367.70	-4.30
1/6/2001	98.20	4367.80	0.10
1/8/2002	98.00	4368.00	0.20
1/3/2003	98.00	4368.00	0.00
2/18/2003	98.00	4368.00	0.00
1/1/2004	99.10	4366.90	-1.10
1/23/2005	100.20	4365.80	-1.10
2/9/2006	99.80	4366.20	0.40

**All Historic Measurements**



**Well Name:** WRIGHT, RAY

**Owner:**

**Permit #:** 12430 - F -

**Location #:** SC00504924BBD

**USGS Site ID:** 393630102490000

**Division:** 1      **Water District:** 65      **County:** WASHINGTON

**Location:** Q160 Q40 Q10 Section Twnshp Range PM Distance from section lines:  
NW NW SE 24 5 S 49 W S From N/S line: From E/W line:

**UTM Coordinates (NAD83):** Northing (UTM y): 4386596.4 Easting (UTM x): 687329.0 Spotted from quarters

**Latitude/Longitude (decimal degrees):** 39.608641 -102.817923

**Surface Elevation (ft):** 4430

**Water Level Change**

**Well depth (ft):** 244

**1 year:** -5.60

**Aquifer(s):**

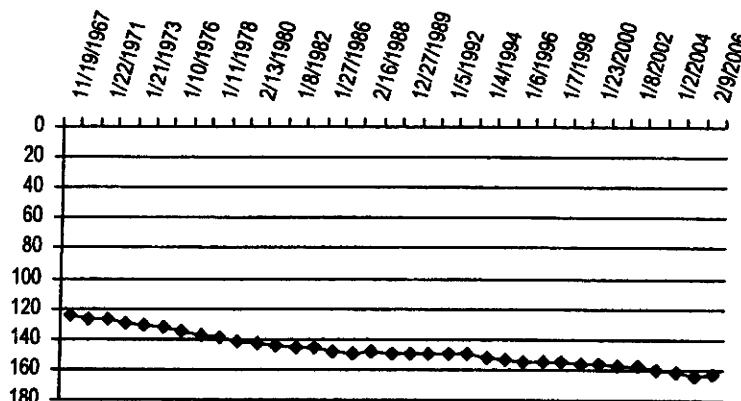
**5 year:** -9.10

**10 year:** -9.10

**Measurements from last 10 years**

Date	Depth to WL (ft)	Elev of WL (ft)	Change (ft)
1/6/1996	154.30	4275.70	-1.30
1/8/1997	154.90	4275.10	-0.60
1/7/1998	155.00	4275.00	-0.10
1/17/1999	156.00	4274.00	-1.00
1/23/2000	156.30	4273.70	-0.30
1/2/2001	157.80	4272.20	-1.50
1/8/2002	158.00	4272.00	-0.20
1/6/2003	160.30	4269.70	-2.30
1/2/2004	162.00	4268.00	-1.70
12/23/2004	163.90	4266.10	-1.90
2/9/2006	163.40	4266.60	0.50

**All Historic Measurements**



**NORTHERN HIGH PLAINS  
DISTRICT: ARIKAREE**

**Well Name:** GLENN, HERSHEL A. **Owner:**  
**Permit #:** 12047 - F - **Location #:** SC00505003DBC **USGS Site ID:** 393832102574500

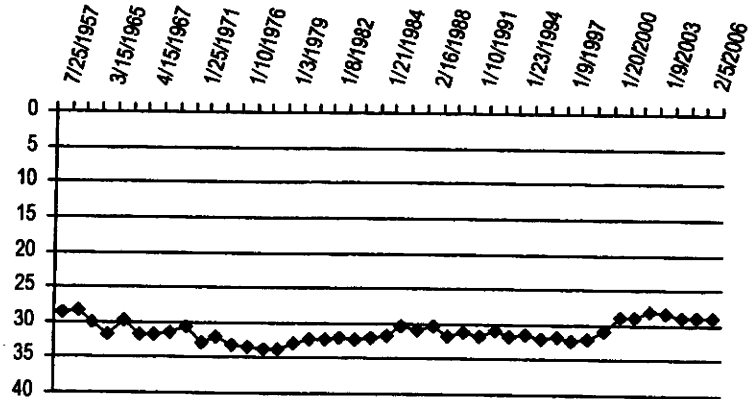
**Division:** 1 **Water District:** 65 **County:** WASHINGTON  
**Location:** Q160 Q40 Q10 Section Twnshp Range PM Distance from section lines:  
 SE NW SW 3 5 S 50 W S **From N/S line:** **From E/W line:**  
**UTM Coordinates (NAD83):** **Northing (UTM y):** 4390381.4 **Easting (UTM x):** 674833.0 **Spotted from quarters**  
**Latitude/Longitude (decimal degrees):** 39.645365 -102.962392

**Surface Elevation (ft):** 4554 **Water Level Change**  
**Well depth (ft):** 50 **1 year:**  
**Aquifer(s):** **5 year:** 0.00  
**10 year:** 2.80

**Measurements from last 10 years**

Date	Depth to WL (ft)	Elev of WL (ft)	Change (ft)
1/8/1996	31.80	4522.20	0.30
1/9/1997	32.30	4521.70	-0.50
1/5/1998	32.00	4522.00	0.30
1/17/1999	31.00	4523.00	1.00
1/20/2000	28.90	4525.10	2.10
1/7/2001	29.00	4525.00	-0.10
1/8/2002	28.10	4525.90	0.90
1/9/2003	28.40	4525.60	-0.30
1/3/2004	28.90	4525.10	-0.50
12/19/2004	29.00	4525.00	-0.10
2/5/2006	29.00	4525.00	0.00

**All Historic Measurements**



**Well Name:** DRULLINGER, REX H. **Owner:**  
**Permit #:** 13211 - F - **Location #:** SC00505009CCC **USGS Site ID:** 393734102592600

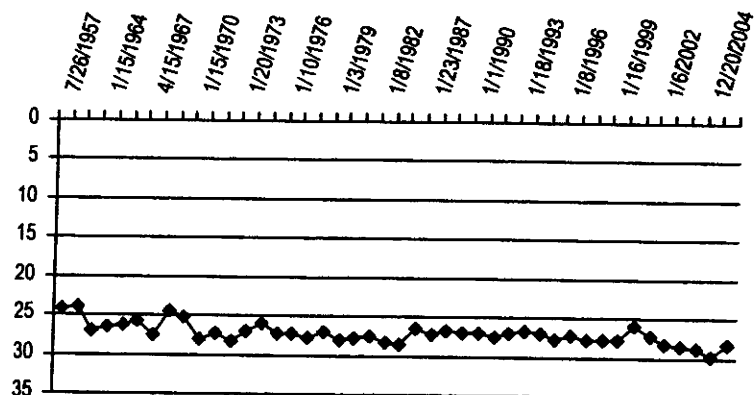
**Division:** 1 **Water District:** 65 **County:** WASHINGTON  
**Location:** Q160 Q40 Q10 Section Twnshp Range PM Distance from section lines:  
 SW SW SW 9 5 S 50 W S **From N/S line:** **From E/W line:**  
**UTM Coordinates (NAD83):** **Northing (UTM y):** 4388305.9 **Easting (UTM x):** 672414.8 **Spotted from quarters**  
**Latitude/Longitude (decimal degrees):** 39.627166 -102.991100

**Surface Elevation (ft):** 4584 **Water Level Change**  
**Well depth (ft):** 56 **1 year:**  
**Aquifer(s):** **5 year:** -1.10  
**10 year:** -1.10

**Measurements from last 10 years**

Date	Depth to WL (ft)	Elev of WL (ft)	Change (ft)
1/8/1996	27.30	4556.70	0.50
1/9/1997	27.80	4556.20	-0.50
1/5/1998	27.80	4556.20	0.00
1/16/1999	27.80	4556.20	0.00
1/20/2000	26.00	4558.00	1.80
1/7/2001	27.30	4556.70	-1.30
1/6/2002	28.20	4555.80	-0.90
1/9/2003	28.50	4555.50	-0.30
1/3/2004	28.80	4555.20	-0.30
12/20/2004	29.80	4554.20	-1.00
2/5/2006	28.40	4555.60	1.40

**All Historic Measurements**



**NORTHERN HIGH PLAINS  
DISTRICT: ARIKAREE**

**Well Name:** MARTIN, HERMAN

**Owner:**

**Permit #:** - -

**Location #:** SC00505023DCA1

**USGS Site ID:** 393600102563001

**Division:** 1                      **Water District:** 65                      **County:** WASHINGTON

**Location:** Q160 Q40 Q10 Section Twnshp Range PM Distance from section lines:  
SE SW NE 23 5 S 50 W S From N/S line: From E/W line:

**UTM Coordinates (NAD83):** Northing (UTM y): 4385380.4 Easting (UTM x): 676755.7 Spotted from quarters

**Latitude/Longitude (decimal degrees):** 39.599938 -102.941332

**Surface Elevation (ft):** 4625

**Well depth (ft):** 200

**Aquifer(s):**

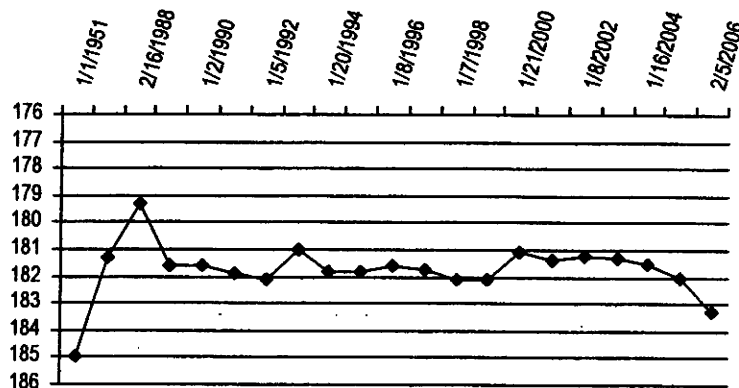
**Water Level Change**

**1 year:**  
**5 year:** -1.90  
**10 year:** -1.70

**Measurements from last 10 years**

Date	Depth to WL (ft)	Elev of WL (ft)	Change (ft)
1/8/1996	181.60	4443.40	0.20
1/9/1997	181.70	4443.30	-0.10
1/7/1998	182.10	4442.90	-0.40
1/16/1999	182.10	4442.90	0.00
1/21/2000	181.10	4443.90	1.00
1/8/2001	181.40	4443.60	-0.30
1/8/2002	181.20	4443.80	0.20
1/9/2003	181.30	4443.70	-0.10
1/16/2004	181.50	4443.50	-0.20
12/20/2004	182.00	4443.00	-0.50
2/5/2006	183.30	4441.70	-1.30

**All Historic Measurements**



**Well Name:** DOUGLAS, STANLEY

**Owner:**

**Permit #:** - -

**Location #:** SC00505111CCCC

**USGS Site ID:** 393734103035701

**Division:** 1                      **Water District:** 65                      **County:** WASHINGTON

**Location:** Q160 Q40 Q10 Section Twnshp Range PM Distance from section lines:  
SW SW SW 11 5 S 51 W S From N/S line: From E/W line:

**UTM Coordinates (NAD83):** Northing (UTM y): 4388119.9 Easting (UTM x): 666030.3 Spotted from quarters

**Latitude/Longitude (decimal degrees):** 39.626754 -103.065495

**Surface Elevation (ft):** 4710

**Well depth (ft):** 85

**Aquifer(s):**

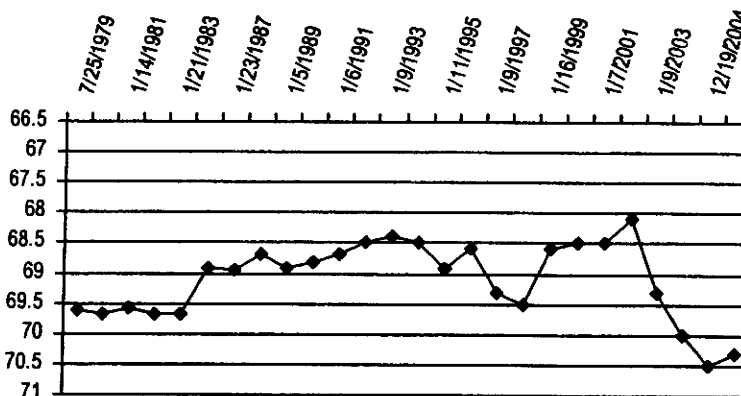
**Water Level Change**

**1 year:**  
**5 year:** -1.80  
**10 year:** -1.70

**Measurements from last 10 years**

Date	Depth to WL (ft)	Elev of WL (ft)	Change (ft)
1/8/1996	68.60	4641.40	0.30
1/9/1997	69.30	4640.70	-0.70
1/5/1998	69.50	4640.50	-0.20
1/16/1999	68.60	4641.40	0.90
1/20/2000	68.50	4641.50	0.10
1/7/2001	68.50	4641.50	0.00
1/6/2002	68.10	4641.90	0.40
1/9/2003	69.30	4640.70	-1.20
1/3/2004	70.00	4640.00	-0.70
12/19/2004	70.50	4639.50	-0.50
2/3/2006	70.30	4639.70	0.20

**All Historic Measurements**



**NORTHERN HIGH PLAINS  
DISTRICT: ARIKAREE**

**Well Name:** DOLIFKA, CHARLIE      **Owner:**  
**Permit #:** - -      **Location #:** SC00505221CCC1      **USGS Site ID:** 393545103130001

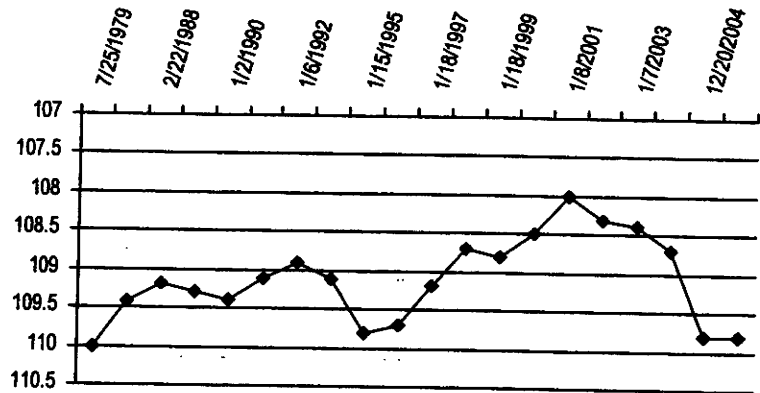
**Division:** 1      **Water District:** 65      **County:** WASHINGTON  
**Location:** Q160 Q40 Q10      **Section:** 21      **Twnshp:** 5 S      **Range:** 52 W S      **PM:** S      **Distance from section lines:**  
 SW SW SW      **From N/S line:**      **From E/W line:**  
**UTM Coordinates (NAD83):** **Northing (UTM y):** 4384453.8      **Easting (UTM x):** 653154.7      **Spotted from quarters**  
**Latitude/Longitude (decimal degrees):** 39.596138      -103.216292

**Surface Elevation (ft):** 4945  
**Well depth (ft):** 125  
**Aquifer(s):**  
**Water Level Change**  
**1 year:**  
**5 year:** -1.80  
**10 year:** -0.10

**Measurements from last 10 years**

Date	Depth to WL (ft)	Elev of WL (ft)	Change (ft)
1/8/1996	109.70	4835.30	0.10
1/18/1997	109.20	4835.80	0.50
1/5/1998	108.70	4836.30	0.50
1/18/1999	108.80	4836.20	-0.10
1/10/2000	108.50	4836.50	0.30
1/8/2001	108.00	4837.00	0.50
1/7/2002	108.30	4836.70	-0.30
1/7/2003	108.40	4836.60	-0.10
1/3/2004	108.70	4836.30	-0.30
12/20/2004	109.80	4835.20	-1.10
2/8/2006	109.80	4835.20	0.00

**All Historic Measurements**



**Well Name:** CHARLES, FRED      **Owner:**  
**Permit #:** 13516 - F -      **Location #:** SC00505225CCD1      **USGS Site ID:** 393453103092201


**Division:** 1      **Water District:** 65      **County:** WASHINGTON  
**Location:** Q160 Q40 Q10      **Section:** 25      **Twnshp:** 5 S      **Range:** 52 W S      **PM:** S      **Distance from section lines:**  
 SW SW SE      **From N/S line:**      **From E/W line:**  
**UTM Coordinates (NAD83):** **Northing (UTM y):** 4382950.3      **Easting (UTM x):** 658228.7      **Spotted from quarters**  
**Latitude/Longitude (decimal degrees):** 39.581676      -103.157585

**Surface Elevation (ft):** 4790  
**Well depth (ft):** 70  
**Aquifer(s):**  
**Water Level Change**  
**1 year:**  
**5 year:** -2.00  
**10 year:** -1.60

**Measurements from last 10 years**

Date	Depth to WL (ft)	Elev of WL (ft)	Change (ft)
1/8/1996	37.60	4752.40	1.50
1/18/1997	38.10	4751.90	-0.50
1/6/1998	38.10	4751.90	0.00
1/16/1999	37.20	4752.80	0.90
1/20/2000	37.30	4752.70	-0.10
1/8/2001	37.20	4752.80	0.10
1/7/2002	37.70	4752.30	-0.50
1/10/2003	38.00	4752.00	-0.30
1/3/2004	37.90	4752.10	0.10
12/19/2004	39.20	4750.80	-1.30
2/5/2006	39.20	4750.80	0.00

**All Historic Measurements**





**NORTHERN HIGH PLAINS  
DISTRICT: ARIKAREE**

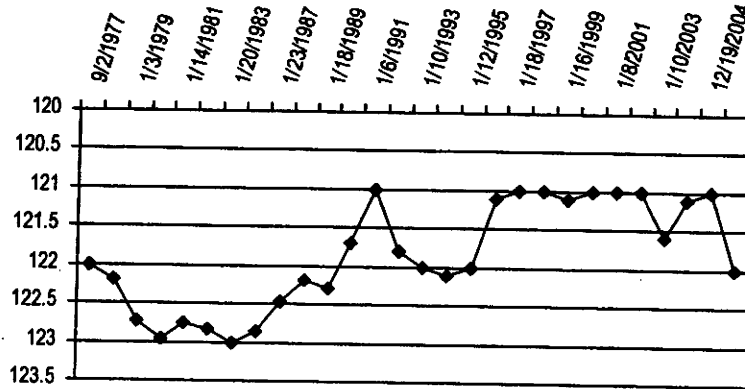
**Well Name:** HOFFMAN, MARY **Owner:**  
**Permit #:** - - **Location #:** SC00505314DAA1 **USGS Site ID:** 393657103162701  
**Division:** 1 **Water District:** 65 **County:** WASHINGTON  
**Location:** Q160 Q40 Q10 Section Twnshp Range PM Distance from section lines:  
SE NE NE 14 5 S 53 W S **From N/S line:** **From EW line:**  
**UTM Coordinates (NAD83):** Northing (UTM y): 4386538.3 Easting (UTM x): 648064.2 Spotted from quarters  
**Latitude/Longitude (decimal degrees):** 39.615806 -103.275086  
**Surface Elevation (ft):** 5020  
**Well depth (ft):** 125  
**Aquifer(s):**

**Water Level Change**  
**1 year:**  
**5 year:** -1.00  
**10 year:** -0.90

**Measurements from last 10 years**

Date	Depth to WL (ft)	Elev of WL (ft)	Change (ft)
1/7/1996	121.10	4898.90	0.90
1/18/1997	121.00	4899.00	0.10
1/6/1998	121.00	4899.00	0.00
1/16/1999	121.10	4898.90	-0.10
1/20/2000	121.00	4899.00	0.10
1/8/2001	121.00	4899.00	0.00
1/7/2002	121.00	4899.00	0.00
1/10/2003	121.60	4898.40	-0.60
1/2/2004	121.10	4898.90	0.50
12/19/2004	121.00	4899.00	0.10
2/3/2006	122.00	4898.00	-1.00

**All Historic Measurements**



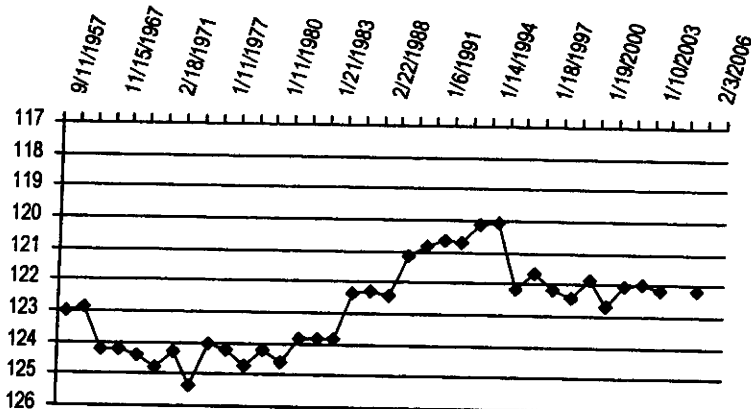
**Well Name:** NUTTLEMAN, C. **Owner:**  
**Permit #:** - - **Location #:** SC00505412CDC **USGS Site ID:** 393732103225800  
**Division:** 1 **Water District:** 65 **County:** WASHINGTON  
**Location:** Q160 Q40 Q10 Section Twnshp Range PM Distance from section lines:  
SW SE SW 12 5 S 54 W S **From N/S line:** **From EW line:**  
**UTM Coordinates (NAD83):** Northing (UTM y): 4387256.9 Easting (UTM x): 638912.4 Spotted from quarters  
**Latitude/Longitude (decimal degrees):** 39.623813 -103.381511  
**Surface Elevation (ft):** 5146  
**Well depth (ft):** 127  
**Aquifer(s):**

**Water Level Change**  
**1 year:**  
**5 year:**  
**10 year:**

**Measurements from last 10 years**

Date	Depth to WL (ft)	Elev of WL (ft)	Change (ft)
1/7/1996	121.65	5024.35	0.50
1/18/1997	122.15	5023.85	-0.50
1/6/1998	122.45	5023.55	-0.30
1/16/1999	121.85	5024.15	0.60
1/19/2000	122.65	5023.35	-0.80
1/8/2001	122.05	5023.95	0.60
1/7/2002	122.00	5024.00	0.05
1/10/2003	122.20	5023.80	-0.20
1/2/2004			
12/19/2004	122.20	5023.80	
2/3/2006			

**All Historic Measurements**



**NORTHERN HIGH PLAINS  
DISTRICT: ARIKAREE**

**Well Name:** McARTHUR, ERNEST L. **Owner:**  
**Permit #:** 6980 - F - **Location #:** SC00604503CCC **USGS Site ID:** 393253102253000

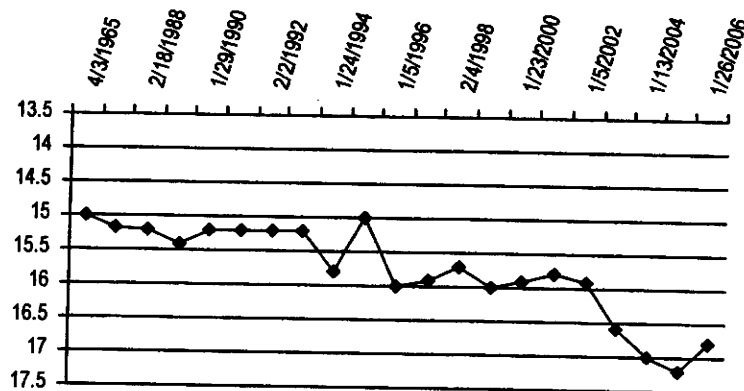
**Division:** 1 **Water District:** 49 **County:** KIT CARSON  
**Location:** Q160 Q40 Q10 Section Twnshp Range PM Distance from section lines:  
 SW SW SW 3 6 S 45 W S From N/S line: From E/W line:  
**UTM Coordinates (NAD83):** Northing (UTM y): 4380847.0 Easting (UTM x): 721318.8 Spotted from quarters  
**Latitude/Longitude (decimal degrees):** 39.548781 -102.424261

**Surface Elevation (ft):** 3905  
**Well depth (ft):** 110  
**Aquifer(s):**  
**Water Level Change**  
**1 year:**  
**5 year:** -1.00  
**10 year:** -0.80

**Measurements from last 10 years**

Date	Depth to WL (ft)	Elev of WL (ft)	Change (ft)
1/5/1996	16.00	3889.00	-1.00
1/19/1997	15.90	3889.10	0.10
2/4/1998	15.70	3889.30	0.20
1/19/1999	16.00	3889.00	-0.30
1/23/2000	15.90	3889.10	0.10
1/4/2001	15.80	3889.20	0.10
1/5/2002	15.90	3889.10	-0.10
12/23/2002	16.60	3888.40	-0.70
1/13/2004	17.00	3888.00	-0.40
12/26/2004	17.20	3887.80	-0.20
1/26/2006	16.80	3888.20	0.40

**All Historic Measurements**



**Well Name:** CORLISS, MERVIN **Owner:**  
**Permit #:** 6792 - F - **Location #:** SC00604518AAC **USGS Site ID:** 393151102275900

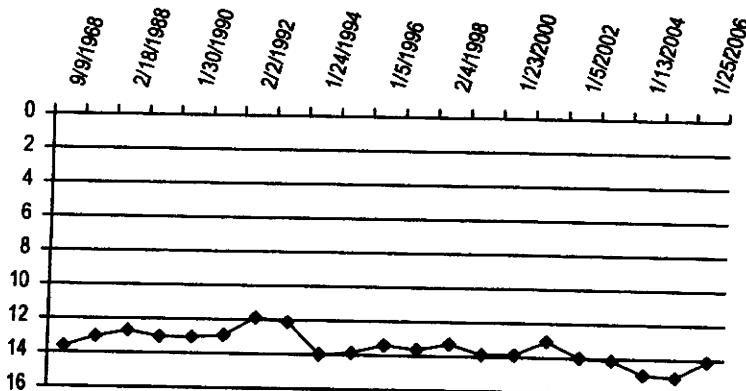
**Division:** 1 **Water District:** 49 **County:** KIT CARSON  
**Location:** Q160 Q40 Q10 Section Twnshp Range PM Distance from section lines:  
 NE NE SW 18 6 S 45 W S From N/S line: From E/W line:  
**UTM Coordinates (NAD83):** Northing (UTM y): 4378748.0 Easting (UTM x): 717734.8 Spotted from quarters  
**Latitude/Longitude (decimal degrees):** 39.530803 -102.466621

**Surface Elevation (ft):** 3950  
**Well depth (ft):** 85  
**Aquifer(s):**  
**Water Level Change**  
**1 year:**  
**5 year:** -1.10  
**10 year:** -0.70

**Measurements from last 10 years**

Date	Depth to WL (ft)	Elev of WL (ft)	Change (ft)
1/5/1996	13.40	3936.60	0.50
1/20/1997	13.70	3936.30	-0.30
2/4/1998	13.30	3936.70	0.40
1/19/1999	13.90	3936.10	-0.60
1/23/2000	13.90	3936.10	0.00
1/4/2001	13.00	3937.00	0.90
1/5/2002	14.00	3936.00	-1.00
12/23/2002	14.10	3935.90	-0.10
1/13/2004	14.90	3935.10	-0.80
12/26/2004	15.10	3934.90	-0.20
1/25/2006	14.10	3935.90	1.00

**All Historic Measurements**



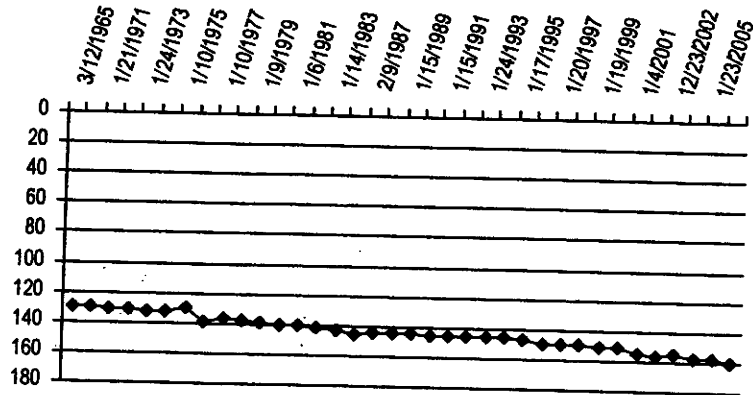
**NORTHERN HIGH PLAINS  
DISTRICT: ARIKAREE**

**Well Name:** BURKART, H.A. **Owner:**  
**Permit #:** 6979 - F - **Location #:** SC00604603ABD **USGS Site ID:** 393325102312500  
**Division:** 1 **Water District:** 49 **County:** KIT CARSON  
**Location:** Q160 Q40 Q10 Section Twnshp Range PM Distance from section lines:  
 NE NW SE 3 6 S 46 W S From N/S line: From E/W line:  
**UTM Coordinates (NAD83):** Northing (UTM y): 4381794.0 Easting (UTM x): 712618.3 Spotted from quarters  
**Latitude/Longitude (decimal degrees):** 39.559505 -102.525126  
**Surface Elevation (ft):** 4160  
**Well depth (ft):** 240  
**Aquifer(s):**  
**Water Level Change**  
**1 year:** -3.30  
**5 year:** -4.90  
**10 year:** -10.80

**Measurements from last 10 years**

Date	Depth to WL (ft)	Elev of WL (ft)	Change (ft)
1/5/1996	149.50	4010.50	-3.20
1/20/1997	149.80	4010.20	-0.30
2/4/1998	149.90	4010.10	-0.10
1/19/1999	150.70	4009.30	-0.80
12/21/1999	151.00	4009.00	-0.30
1/4/2001	155.40	4004.60	-4.40
1/13/2002	155.80	4004.20	-0.40
12/23/2002	155.00	4005.00	0.80
1/1/2004	157.20	4002.80	-2.20
1/23/2005	157.00	4003.00	0.20
1/26/2006	160.30	3999.70	-3.30

**All Historic Measurements**




**Well Name:** SCHAFFER, LOIS **Owner:**  
**Permit #:** 10559 - F - **Location #:** SC00604703ACA **USGS Site ID:** 393340102380000  
**Division:** 1 **Water District:** 49 **County:** KIT CARSON  
**Location:** Q160 Q40 Q10 Section Twnshp Range PM Distance from section lines:  
 NE SW NE 3 6 S 47 W S From N/S line: From E/W line:  
**UTM Coordinates (NAD83):** Northing (UTM y): 4381513.0 Easting (UTM x): 703175.5 Spotted from quarters  
**Latitude/Longitude (decimal degrees):** 39.559263 -102.635035  
**Surface Elevation (ft):** 4265  
**Well depth (ft):** 226  
**Aquifer(s):**  
**Water Level Change**  
**1 year:** 0.20  
**5 year:**  
**10 year:** -13.00

**Measurements from last 10 years**

Date	Depth to WL (ft)	Elev of WL (ft)	Change (ft)
1/5/1996	139.50	4125.50	-0.50
1/19/1997	140.00	4125.00	-0.50
1/4/1998	141.60	4123.40	-1.60
1/8/1999	141.70	4123.30	-0.10
1/24/2000	142.70	4122.30	-1.00
1/4/2001	145.20	4119.80	-2.50
12/30/2001	146.70	4118.30	-1.50
12/23/2002	148.60	4116.40	-1.90
1/10/2004	150.70	4114.30	-2.10
1/24/2005	152.70	4112.30	-2.00
2/7/2006	152.50	4112.50	0.20

**All Historic Measurements**



**NORTHERN HIGH PLAINS  
DISTRICT: ARIKAREE**

**Well Name:** BRACHTENBACH, LARRY      **Owner:**  
**Permit #:** 9365- F      **Location #:** SC00604713ACC      **USGS Site ID:** 393130102355000


**Division:** 1      **Water District:** 49      **County:** KIT CARSON  
**Location:** Q160 Q40 Q10 Section      **Twnshp**      **Range**      **PM**      **Distance from section lines:**  
    NE SW SW      13      6 S      47 W S      **From N/S line:**      **From E/W line:**  
**UTM Coordinates (NAD83):** **Northing (UTM y):** 4378085.9      **Easting (UTM x):** 706219.3      **Spotted from quarters**  
**Latitude/Longitude (decimal degrees):** 39.527685      -102.600699

**Surface Elevation (ft):** 4200  
**Well depth (ft):** 190  
**Aquifer(s):**  
**Water Level Change**  
**1 year:** -0.60  
**5 year:**  
**10 year:** -12.00

**Measurements from last 10 years**

Date	Depth to WL (ft)	Elev of WL (ft)	Change (ft)
1/5/1996	100.10	4099.90	-1.00
1/19/1997	100.60	4099.40	-0.50
1/4/1998	101.30	4098.70	-0.70
1/19/1999	102.10	4097.90	-0.80
1/24/2000	102.50	4097.50	-0.40
1/4/2001	103.00	4097.00	-0.50
12/30/2001	104.00	4096.00	-1.00
1/14/2003	107.10	4092.90	-3.10
1/2/2004	109.50	4090.50	-2.40
1/24/2005	111.50	4088.50	-2.00
2/7/2006	112.10	4087.90	-0.60

**All Historic Measurements**



**Well Name:** PICKARD, KENNETH      **Owner:**  
**Permit #:** 12439- F      **Location #:** SC00604809DAC      **USGS Site ID:** 393230102454000

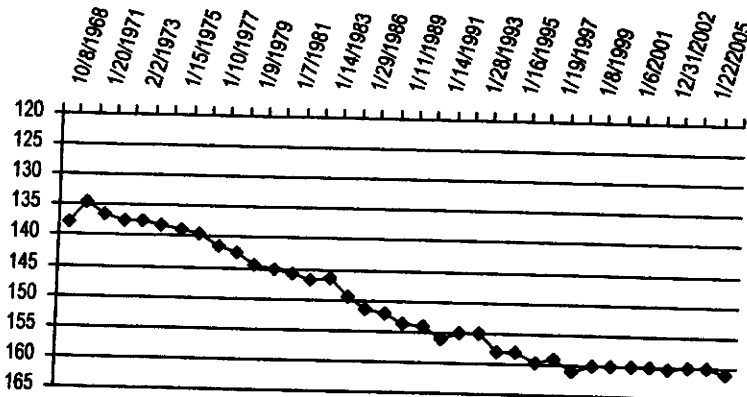
**Division:** 1      **Water District:** 49      **County:** KIT CARSON  
**Location:** Q160 Q40 Q10 Section      **Twnshp**      **Range**      **PM**      **Distance from section lines:**  
    SE NE SW      9      6 S      48 W S      **From N/S line:**      **From E/W line:**  
**UTM Coordinates (NAD83):** **Northing (UTM y):** 4379051.9      **Easting (UTM x):** 692266.6      **Spotted from quarters**  
**Latitude/Longitude (decimal degrees):** 39.539618      -102.762634

**Surface Elevation (ft):** 4400  
**Well depth (ft):** 211  
**Aquifer(s):**  
**Water Level Change**  
**1 year:** -1.00  
**5 year:**  
**10 year:** -1.10

**Measurements from last 10 years**

Date	Depth to WL (ft)	Elev of WL (ft)	Change (ft)
1/9/1996	159.80	4240.20	-1.70
1/19/1997	158.90	4241.10	0.90
1/4/1998	161.00	4239.00	-2.10
1/8/1999	160.20	4239.80	0.80
1/4/2000	160.10	4239.90	0.10
1/6/2001	160.20	4239.80	-0.10
12/31/2001	160.10	4239.90	0.10
12/31/2002	160.40	4239.60	-0.30
1/7/2004	160.10	4239.90	0.30
1/22/2005	159.90	4240.10	0.20
2/7/2006	160.90	4239.10	-1.00

**All Historic Measurements**



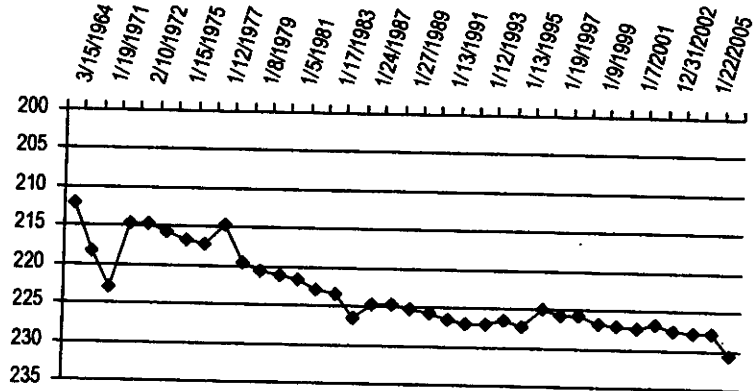
**NORTHERN HIGH PLAINS  
DISTRICT: ARIKAREE**

**Well Name:** KASTEN, ALVIN W. **Owner:**  
**Permit #:** 5233 - F **Location #:** SC00605001CAA **USGS Site ID:** 393320102562000  
**Division:** 1 **Water District:** 49 **County:** KIT CARSON  
**Location:** Q160 Q40 Q10 Section Twtnsh Range PM Distance from section lines:  
 SW NE NE 1 6 S 50 W S From N/S line: From E/W line:  
**UTM Coordinates (NAD83):** Northing (UTM y): 4380297.3 Easting (UTM x): 676972.5 Spotted from quarters  
**Latitude/Longitude (decimal degrees):** 39.554122 -102.940165  
**Surface Elevation (ft):** 4645  
**Well depth (ft):** 300  
**Aquifer(s):**  
**Water Level Change**  
**1 year:** -3.00  
**5 year:** -3.50  
**10 year:** -5.70

**Measurements from last 10 years**

Date	Depth to WL (ft)	Elev of WL (ft)	Change (ft)
1/9/1996	225.00	4420.00	2.20
1/19/1997	225.70	4419.30	-0.70
1/4/1998	225.80	4419.20	-0.10
1/9/1999	226.70	4418.30	-0.90
1/8/2000	227.00	4418.00	-0.30
1/7/2001	227.20	4417.80	-0.20
1/10/2002	226.70	4418.30	0.50
12/31/2002	227.60	4417.40	-0.90
1/7/2004	227.70	4417.30	-0.10
1/22/2005	227.70	4417.30	0.00
2/5/2006	230.70	4414.30	-3.00

**All Historic Measurements**




**Well Name:** SAFFER, MERL **Owner:**  
**Permit #:** 11379 - F **Location #:** SC00605008ACA **USGS Site ID:** 393240103003000  
**Division:** 1 **Water District:** 49 **County:** KIT CARSON  
**Location:** Q160 Q40 Q10 Section Twtnsh Range PM Distance from section lines:  
 NE SW NE 8 6 S 50 W S From N/S line: From E/W line:  
**UTM Coordinates (NAD83):** Northing (UTM y): 4379011.8 Easting (UTM x): 670931.9 Spotted from quarters  
**Latitude/Longitude (decimal degrees):** 39.543771 -103.010763  
**Surface Elevation (ft):** 4735  
**Well depth (ft):** 268  
**Aquifer(s):**  
**Water Level Change**  
**1 year:** -0.70  
**5 year:**  
**10 year:** -13.70

**Measurements from last 10 years**

Date	Depth to WL (ft)	Elev of WL (ft)	Change (ft)
1/9/1996	216.00	4519.00	0.10
1/19/1997	216.20	4518.80	-0.20
1/3/1998	215.00	4520.00	1.20
1/9/1999	216.00	4519.00	-1.00
1/8/2000	216.00	4519.00	0.00
1/6/2001	216.60	4518.40	-0.60
12/30/2001	216.00	4519.00	0.60
12/31/2002	217.00	4518.00	-1.00
1/7/2004	226.20	4508.80	-9.20
1/20/2005	229.00	4506.00	-2.80
2/5/2006	229.70	4505.30	-0.70

**All Historic Measurements**



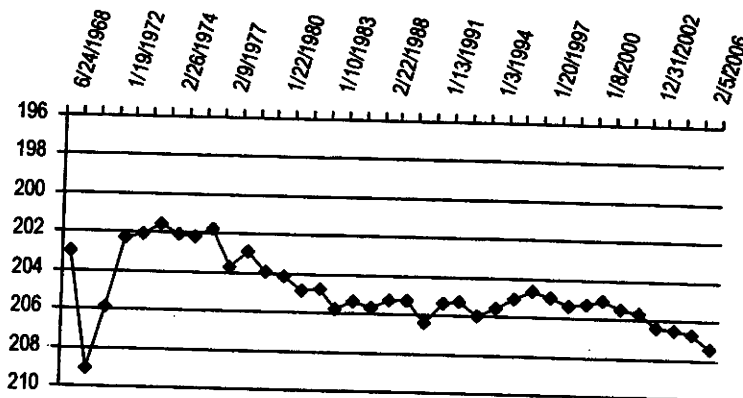
**NORTHERN HIGH PLAINS  
DISTRICT: ARIKAREE**

**Well Name:** LOUTZENHISER, EVERET **Owner:**  
**Permit #:** 12618 - F **Location #:** SC00605009DBD **USGS Site ID:** 393210102594000  
**Division:** 1 **Water District:** 49 **County:** KIT CARSON  
**Location:** Q160 Q40 Q10 Section **Twnshp** Range **PM** **Distance from section lines:**  
 SE NW SE 9 6 S 50 W S **From N/S line:** **From E/W line:**  
**UTM Coordinates (NAD83):** **Northing (UTM y):** 4378420.3 **Easting (UTM x):** 672539.8 **Spotted from quarters**  
**Latitude/Longitude (decimal degrees):** 39.538123 -102.992215  
**Surface Elevation (ft):** 4705  
**Well depth (ft):** 270 **Water Level Change**  
**Aquifer(s):** **1 year:** -0.70  
**5 year:**  
**10 year:** -2.80

**Measurements from last 10 years**

Date	Depth to WL (ft)	Elev of WL (ft)	Change (ft)
1/9/1996	204.60	4500.40	0.50
1/20/1997	205.00	4500.00	-0.40
1/3/1998	205.40	4499.60	-0.40
1/9/1999	205.30	4499.70	0.10
1/8/2000	205.10	4499.90	0.20
1/6/2001	205.50	4499.50	-0.40
12/30/2001	205.70	4499.30	-0.20
12/31/2002	206.40	4498.60	-0.70
1/7/2004	206.50	4498.50	-0.10
1/19/2005	206.70	4498.30	-0.20
2/5/2006	207.40	4497.60	-0.70

**All Historic Measurements**

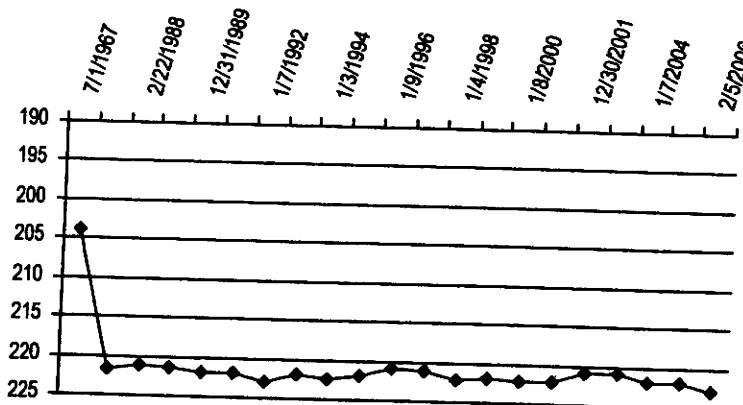


**Well Name:** McCAFFERY, FRANCIS **Owner:**  
**Permit #:** 11749 - F **Location #:** SC00605011BBB **USGS Site ID:** 393250102575000  
**Division:** 1 **Water District:** 49 **County:** KIT CARSON  
**Location:** Q160 Q40 Q10 Section **Twnshp** Range **PM** **Distance from section lines:**  
 NW NW NW 11 6 S 50 W S **From N/S line:** **From E/W line:**  
**UTM Coordinates (NAD83):** **Northing (UTM y):** 4379468.3 **Easting (UTM x):** 674745.1 **Spotted from quarters**  
**Latitude/Longitude (decimal degrees):** 39.547114 -102.966293  
**Surface Elevation (ft):** 4675  
**Well depth (ft):** 295 **Water Level Change**  
**Aquifer(s):** **1 year:** -1.20  
**5 year:**  
**10 year:** -2.00

**Measurements from last 10 years**

Date	Depth to WL (ft)	Elev of WL (ft)	Change (ft)
1/9/1996	221.00	4454.00	1.00
1/20/1997	221.10	4453.90	-0.10
1/4/1998	222.20	4452.80	-1.10
1/9/1999	222.00	4453.00	0.20
1/8/2000	222.10	4452.90	-0.10
1/7/2001	222.10	4452.90	0.00
12/30/2001	221.00	4454.00	1.10
12/31/2002	221.00	4454.00	0.00
1/7/2004	222.00	4453.00	-1.00
1/20/2005	221.80	4453.20	0.20
2/5/2006	223.00	4452.00	-1.20

**All Historic Measurements**




**NORTHERN HIGH PLAINS  
DISTRICT: ARIKAREE**

**Well Name:** GERING, PAUL **Owner:**  
**Permit #:** 13269 - F - **Location #:** SC00605027BAC **USGS Site ID:** 393010102581000  
**Division:** 1 **Water District:** 49 **County:** KIT CARSON  
**Location:** Q160 Q40 Q10 Section Twnshp Range PM Distance from section lines:  
 NW NE SW 27 6 S 50 W S **From N/S line:** **From E/W line:**  
**UTM Coordinates (NAD83):** Northing (UTM y): 4374416.8 Easting (UTM x): 673603.0 Spotted from quarters  
**Latitude/Longitude (decimal degrees):** 39.501857 -102.980895  
**Surface Elevation (ft):** 4700 **Water Level Change**  
**Well depth (ft):** 240 **1 year:** 0.10  
**Aquifer(s):** **5 year:**  
**10 year:** 0.20

**Measurements from last 10 years**

Date	Depth to WL (ft)	Elev of WL (ft)	Change (ft)
1/10/1996	193.10	4506.90	-0.10
1/21/1997	192.40	4507.60	0.70
1/4/1998	192.00	4508.00	0.40
1/9/1999	192.10	4507.90	-0.10
1/7/2000	192.40	4507.60	-0.30
1/12/2001	192.00	4508.00	0.40
12/30/2001	192.10	4507.90	-0.10
1/14/2003	193.40	4506.60	-1.30
1/9/2004	193.50	4506.50	-0.10
1/23/2005	193.00	4507.00	0.50
2/5/2006	192.90	4507.10	0.10

**All Historic Measurements**

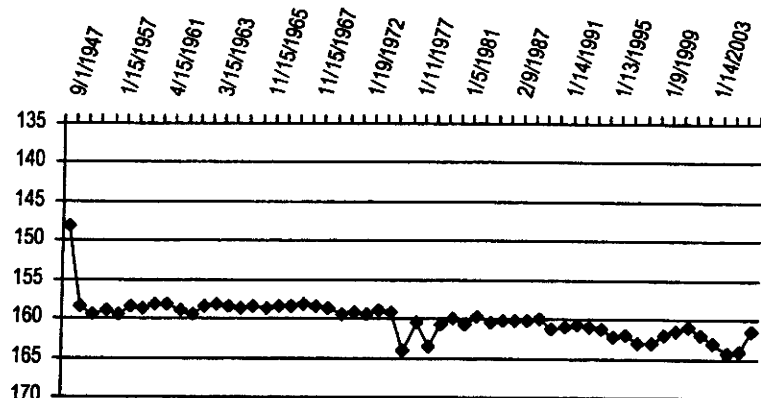


**Well Name:** WITT, JAMES **Owner:**  
**Permit #:** 12860 - F - **Location #:** SC00605031BAA **USGS Site ID:** 392920103020000  
**Division:** 1 **Water District:** 49 **County:** KIT CARSON  
**Location:** Q160 Q40 Q10 Section Twnshp Range PM Distance from section lines:  
 NW NE NE 31 6 S 50 W S **From N/S line:** **From E/W line:**  
**UTM Coordinates (NAD83):** Northing (UTM y): 4372936.3 Easting (UTM x): 669018.2 Spotted from quarters  
**Latitude/Longitude (decimal degrees):** 39.489438 -103.034564  
**Surface Elevation (ft):** 4765 **Water Level Change**  
**Well depth (ft):** 201 **1 year:** 2.60  
**Aquifer(s):** **5 year:**  
**10 year:** 0.60

**Measurements from last 10 years**

Date	Depth to WL (ft)	Elev of WL (ft)	Change (ft)
1/10/1996	162.00	4603.00	0.30
1/21/1997	163.10	4601.90	-1.10
1/4/1998	163.00	4602.00	0.10
1/9/1999	162.00	4603.00	1.00
1/7/2000	161.40	4603.60	0.60
1/12/2001	161.00	4604.00	0.40
12/30/2001	162.00	4603.00	-1.00
1/14/2003	163.00	4602.00	-1.00
1/9/2004	164.30	4600.70	-1.30
1/20/2005	164.00	4601.00	0.30
2/5/2006	161.40	4603.60	2.60

**All Historic Measurements**



**NORTHERN HIGH PLAINS  
DISTRICT: ARIKAREE**

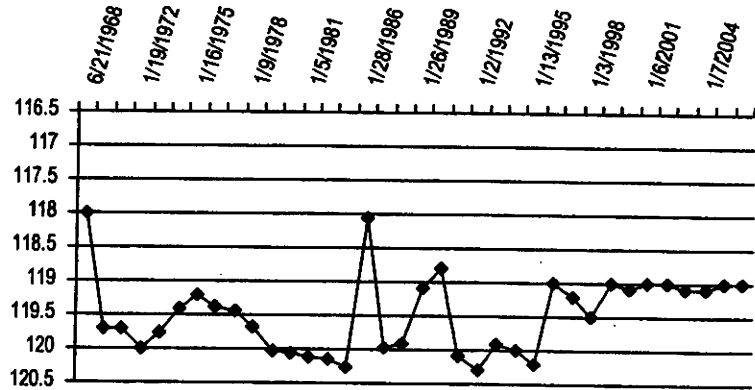
**Well Name:** CHARLES, DUANE **Owner:**  
**Permit #:** 10589 - FP - **Location #:** SC00605102BBD **USGS Site ID:** 393350103042000  
**Division:** 1 **Water District:** 65 **County:** KIT CARSON  
**Location:** Q160 Q40 Q10 Section Twnshp Range PM Distance from section lines:  
 NW NW SE 2 6 S 51 W S **From N/S line:** **From E/W line:**  
**UTM Coordinates (NAD83):** Northing (UTM y): 4380787.8 Easting (UTM x): 665293.3 Spotted from quarters  
**Latitude/Longitude (decimal degrees):** 39.560869 -103.075906  
**Surface Elevation (ft):** 4785  
**Well depth (ft):** 150  
**Aquifer(s):**

**Water Level Change**  
**1 year:** 0.00  
**5 year:**  
**10 year:** 0.00

**Measurements from last 10 years**

Date	Depth to WL (ft)	Elev of WL (ft)	Change (ft)
1/10/1996	119.00	4666.00	1.20
1/21/1997	119.20	4665.80	-0.20
1/3/1998	119.50	4665.50	-0.30
1/9/1999	119.00	4666.00	0.50
1/9/2000	119.10	4665.90	-0.10
1/6/2001	119.00	4666.00	0.10
12/30/2001	119.00	4666.00	0.00
12/30/2002	119.10	4665.90	-0.10
1/7/2004	119.10	4665.90	0.00
1/20/2005	119.00	4666.00	0.10
2/3/2006	119.00	4666.00	0.00

**All Historic Measurements**



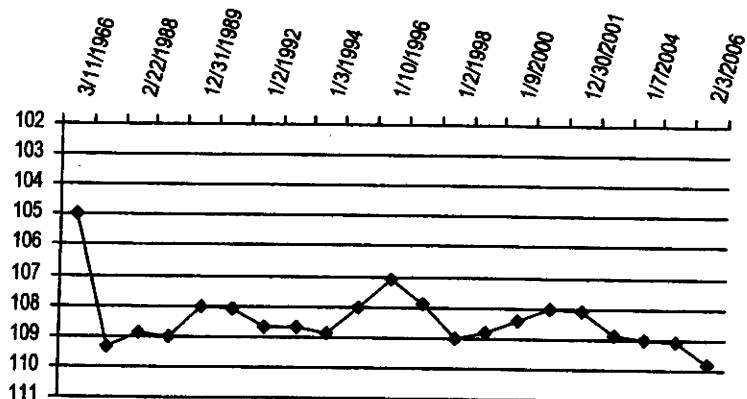
**Well Name:** CHARLES, DUANE **Owner:**  
**Permit #:** 10530 - F - **Location #:** SC00605103CDD **USGS Site ID:** 393300103053000  
**Division:** 1 **Water District:** 65 **County:** KIT CARSON  
**Location:** Q160 Q40 Q10 Section Twnshp Range PM Distance from section lines:  
 SW SE SE 3 6 S 51 W S **From N/S line:** **From E/W line:**  
**UTM Coordinates (NAD83):** Northing (UTM y): 4379569.8 Easting (UTM x): 664106.5 Spotted from quarters  
**Latitude/Longitude (decimal degrees):** 39.550128 -103.090014  
**Surface Elevation (ft):** 4785  
**Well depth (ft):** 135  
**Aquifer(s):**

**Water Level Change**  
**1 year:** -0.70  
**5 year:**  
**10 year:** -2.70

**Measurements from last 10 years**

Date	Depth to WL (ft)	Elev of WL (ft)	Change (ft)
1/10/1996	107.10	4677.90	0.90
1/21/1997	107.90	4677.10	-0.80
1/2/1998	109.00	4676.00	-1.10
1/9/1999	108.80	4676.20	0.20
1/9/2000	108.40	4676.60	0.40
1/6/2001	108.00	4677.00	0.40
12/30/2001	108.10	4676.90	-0.10
12/30/2002	108.90	4676.10	-0.80
1/7/2004	109.00	4676.00	-0.10
1/20/2005	109.10	4675.90	-0.10
2/3/2006	109.80	4675.20	-0.70

**All Historic Measurements**





**NORTHERN HIGH PLAINS  
DISTRICT: ARIKAREE**

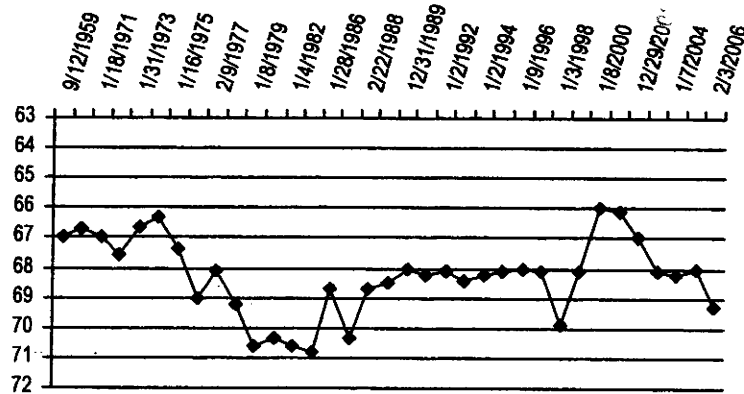
**Well Name:** OSTROWSKI, VINCENT **Owner:**  
**Permit #:** 2252 - F - **Location #:** SC00605119BBD **USGS Site ID:** 393110103090000  
**Division:** 1 **Water District:** 65 **County:** KIT CARSON  
**Location:** Q160 Q40 Q10 Section Twnshp Range PM Distance from section lines:  
 NW NW SE 19 6 S 51 W S **From N/S line:** **From E/W line:**  
**UTM Coordinates (NAD83):** Northing (UTM y): 4375811.3 Easting (UTM x): 658927.6 Spotted from quarters  
**Latitude/Longitude (decimal degrees):** 39.517254 -103.151159

**Surface Elevation (ft):** 4840 **Water Level Change**  
**Well depth (ft):** 100 **1 year:** -1.30  
**Aquifer(s):** **5 year:**  
**10 year:** -1.30

**Measurements from last 10 years**

Date	Depth to WL (ft)	Elev of WL (ft)	Change (ft)
1/9/1996	68.00	4772.00	0.10
1/20/1997	68.10	4771.90	-0.10
1/3/1998	69.90	4770.10	-1.80
1/10/1999	68.10	4771.90	1.80
1/8/2000	66.00	4774.00	2.10
1/6/2001	66.10	4773.90	-0.10
12/29/2001	67.00	4773.00	-0.90
12/30/2002	68.10	4771.90	-1.10
1/7/2004	68.20	4771.80	-0.10
1/20/2005	68.00	4772.00	0.20
2/3/2006	69.30	4770.70	-1.30

**All Historic Measurements**



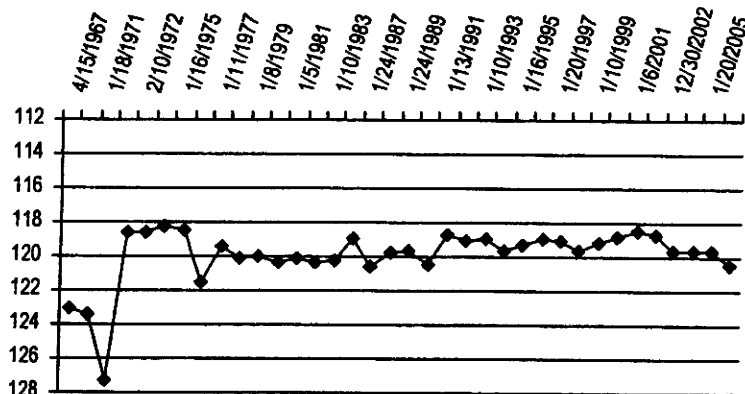
**Well Name:** OSTROWSKI, VINCENT **Owner:**  
**Permit #:** 11729 - F - **Location #:** SC00605120DBB **USGS Site ID:** 393050103073000  
**Division:** 1 **Water District:** 65 **County:** KIT CARSON  
**Location:** Q160 Q40 Q10 Section Twnshp Range PM Distance from section lines:  
 SE NW NW 20 6 S 51 W S **From N/S line:** **From E/W line:**  
**UTM Coordinates (NAD83):** Northing (UTM y): 4375247.8 Easting (UTM x): 661154.3 Spotted from quarters  
**Latitude/Longitude (decimal degrees):** 39.511764 -103.125403

**Surface Elevation (ft):** 4850 **Water Level Change**  
**Well depth (ft):** 155 **1 year:** -0.80  
**Aquifer(s):** **5 year:**  
**10 year:** -1.60

**Measurements from last 10 years**

Date	Depth to WL (ft)	Elev of WL (ft)	Change (ft)
1/9/1996	118.90	4731.10	0.40
1/20/1997	119.10	4730.90	-0.20
1/3/1998	119.60	4730.40	-0.50
1/10/1999	119.20	4730.80	0.40
1/9/2000	118.80	4731.20	0.40
1/6/2001	118.50	4731.50	0.30
12/29/2001	118.70	4731.30	-0.20
12/30/2002	119.70	4730.30	-1.00
1/7/2004	119.70	4730.30	0.00
1/20/2005	119.70	4730.30	0.00
2/3/2006	120.50	4729.50	-0.80

**All Historic Measurements**



**NORTHERN HIGH PLAINS  
DISTRICT: ARIKAREE**

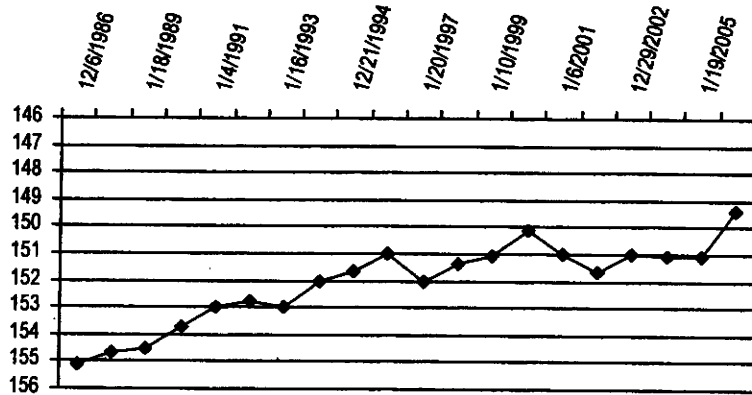
**Well Name:** COLLIE, LUELLA M. **Owner:**  
**Permit #:** - - **Location #:** SC00605330DBD1 **USGS Site ID:** 392951103215601  
**Division:** 1 **Water District:** 65 **County:** LINCOLN  
**Location:** Q160 Q40 Q10 Section Twnshp Range PM Distance from section lines:  
SE NW SE 30 6 S 53 W S **From N/S line:** **From E/W line:**  
**UTM Coordinates (NAD83):** **Northing (UTM y):** 4373158.3 **Easting (UTM x):** 640546.8 **Spotted from quarters**  
**Latitude/Longitude (decimal degrees):** 39.496562 -103.365460  
**Surface Elevation (ft):** 5180  
**Well depth (ft):**  
**Aquifer(s):**

**Water Level Change**  
**1 year:** 1.75  
**5 year:**  
**10 year:** 1.65

**Measurements from last 10 years**

Date	Depth to WL (ft)	Elev of WL (ft)	Change (ft)
1/10/1996	151.00	5029.00	0.65
1/20/1997	152.00	5028.00	-1.00
1/3/1998	151.35	5028.65	0.65
1/10/1999	151.10	5028.90	0.25
1/11/2000	150.10	5029.90	1.00
1/6/2001	151.00	5029.00	-0.90
12/28/2001	151.65	5028.35	-0.65
12/29/2002	151.00	5029.00	0.65
1/8/2004	151.05	5028.95	-0.05
1/19/2005	151.10	5028.90	-0.05
2/3/2006	149.35	5030.65	1.75

**All Historic Measurements**



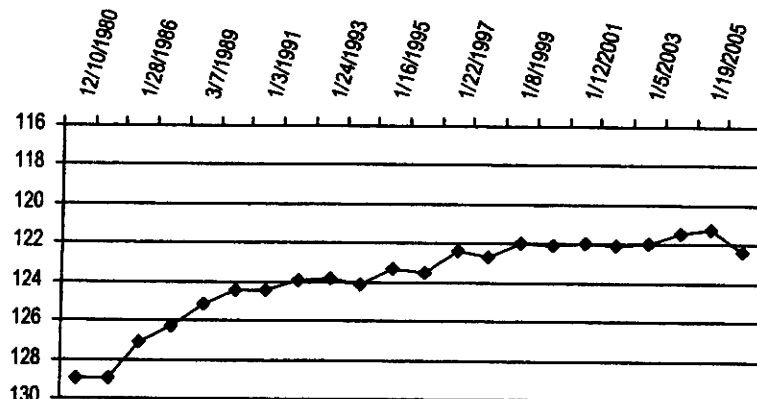
**Well Name:** NORBYE, OLAF M. **Owner:**  
**Permit #:** - - **Location #:** SC00605530ADC1 **USGS Site ID:** 392953103351401  
**Division:** 1 **Water District:** 65 **County:** LINCOLN  
**Location:** Q160 Q40 Q10 Section Twnshp Range PM Distance from section lines:  
NE SE SW 30 6 S 55 W S **From N/S line:** **From E/W line:**  
**UTM Coordinates (NAD83):** **Northing (UTM y):** 4373097.8 **Easting (UTM x):** 621345.5 **Spotted from quarters**  
**Latitude/Longitude (decimal degrees):** 39.498942 -103.588710  
**Surface Elevation (ft):** 5505  
**Well depth (ft):**  
**Aquifer(s):**

**Water Level Change**  
**1 year:** -1.10  
**5 year:**  
**10 year:** 1.10

**Measurements from last 10 years**

Date	Depth to WL (ft)	Elev of WL (ft)	Change (ft)
1/10/1996	123.50	5381.50	-0.20
1/22/1997	122.40	5382.60	1.10
1/3/1998	122.70	5382.30	-0.30
1/8/1999	122.00	5383.00	0.70
1/10/2000	122.10	5382.90	-0.10
1/12/2001	122.00	5383.00	0.10
12/28/2001	122.10	5382.90	-0.10
1/5/2003	122.00	5383.00	0.10
1/8/2004	121.50	5383.50	0.50
1/19/2005	121.30	5383.70	0.20
2/3/2006	122.40	5382.60	-1.10

**All Historic Measurements**



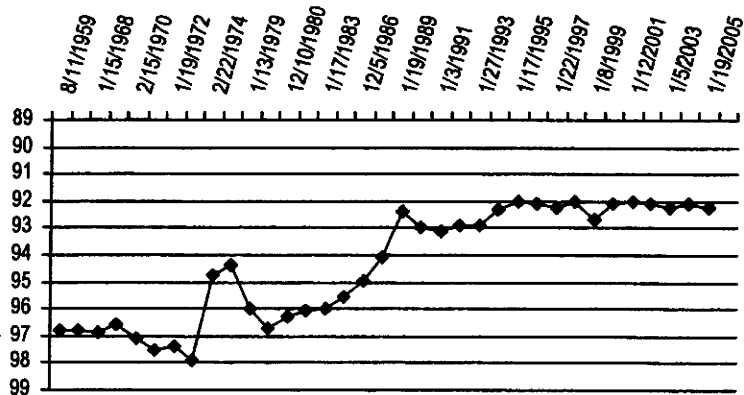
**NORTHERN HIGH PLAINS  
DISTRICT: ARIKAREE**

**Well Name:** NORBYE, P.J. **Owner:**  
**Permit #:** - - **Location #:** SC00605624CCB **USGS Site ID:** 393040103371000  
**Division:** 1 **Water District:** 1 **County:** LINCOLN  
**Location:** Q160 Q40 Q10 Section Twntp Range PM Distance from section lines:  
 SW SW NW 24 6 S 56 W S **From N/S line:** **From E/W line:**  
**UTM Coordinates (NAD83):** Northing (UTM y): 4374082.8 Easting (UTM x): 618619.6 Spotted from quarters  
**Latitude/Longitude (decimal degrees):** 39.508196 -103.620229  
**Surface Elevation (ft):** 5515 **Water Level Change**  
**Well depth (ft):** 99 **1 year:**  
**Aquifer(s):** **5 year:**  
**10 year:**

**Measurements from last 10 years**

Date	Depth to WL (ft)	Elev of WL (ft)	Change (ft)
1/11/1996	92.10	5422.90	-0.10
1/22/1997	92.20	5422.80	-0.10
1/3/1998	92.00	5423.00	0.20
1/8/1999	92.70	5422.30	-0.70
1/10/2000	92.10	5422.90	0.60
1/12/2001	92.00	5423.00	0.10
12/28/2001	92.10	5422.90	-0.10
1/5/2003	92.20	5422.80	-0.10
1/8/2004	92.10	5422.90	0.10
1/19/2005	92.20	5422.80	-0.10
2/7/2006			

**All Historic Measurements**

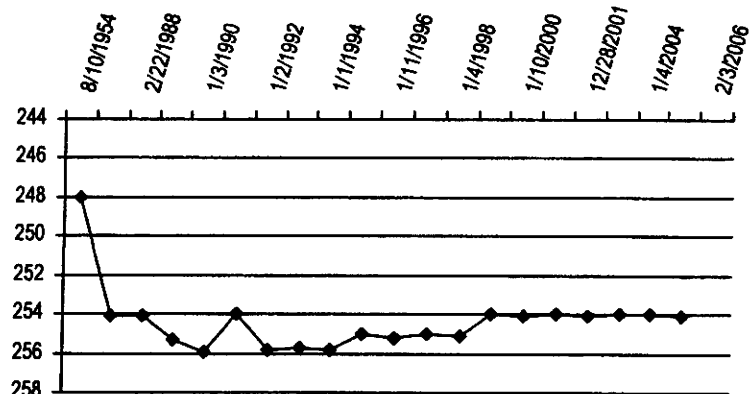


**Well Name:** DEMMITT, Q. **Owner:**  
**Permit #:** - - **Location #:** SC00704822DAD **USGS Site ID:** 392530102444000  
**Division:** 1 **Water District:** 49 **County:** KIT CARSON  
**Location:** Q160 Q40 Q10 Section Twntp Range PM Distance from section lines:  
 SE NE SE 22 7 S 48 W S **From N/S line:** **From E/W line:**  
**UTM Coordinates (NAD83):** Northing (UTM y): 4366079.3 Easting (UTM x): 694254.1 Spotted from quarters  
**Latitude/Longitude (decimal degrees):** 39.422371 -102.743302  
**Surface Elevation (ft):** 4495 **Water Level Change**  
**Well depth (ft):** 259 **1 year:**  
**Aquifer(s):** **5 year:**  
**10 year:**

**Measurements from last 10 years**

Date	Depth to WL (ft)	Elev of WL (ft)	Change (ft)
1/11/1996	255.20	4239.80	-0.20
1/22/1997	255.00	4240.00	0.20
1/4/1998	255.10	4239.90	-0.10
1/7/1999	254.00	4241.00	1.10
1/10/2000	254.10	4240.90	-0.10
1/12/2001	254.00	4241.00	0.10
12/28/2001	254.10	4240.90	-0.10
1/6/2003	254.00	4241.00	0.10
1/4/2004	254.00	4241.00	0.00
1/21/2005	254.10	4240.90	-0.10
2/3/2006			

**All Historic Measurements**



**NORTHERN HIGH PLAINS  
DISTRICT: ARIKAREE**

**Well Name: BENSON, STEVE**

**Owner:**

**Permit #: 10049 - -**

**Location #: SC007051158BD**

**USGS Site ID: 392640103054000**

**Division: 1 Water District: 49 County: KIT CARSON**

**Location: Q160 Q40 Q10 Section Twnshp Range PM Distance from section lines:**  
 NW NW SE 15 7 S 51 W S **From N/S line: From E/W line:**

**UTM Coordinates (NAD83): Northing (UTM y): 4367810.2 Easting (UTM x): 663848.2 Spotted from quarters**

**Latitude/Longitude (decimal degrees): 39.444275 -103.095912**

**Surface Elevation (ft): 4885**

**Well depth (ft): 184**

**Aquifer(s):**

**Water Level Change**

**1 year: -2.00**

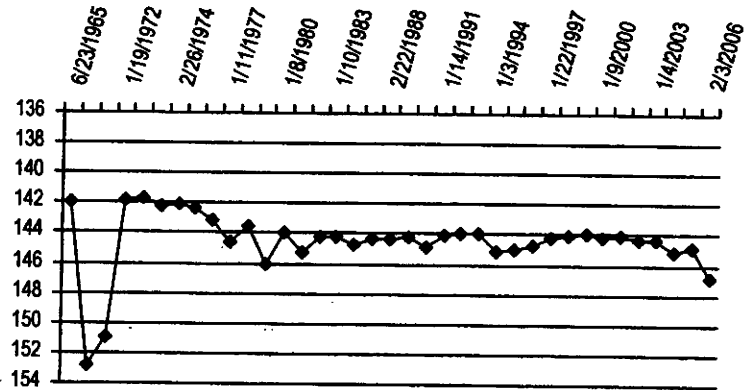
**5 year:**

**10 year: -2.10**

**Measurements from last 10 years**

Date	Depth to WL (ft)	Elev of WL (ft)	Change (ft)
1/10/1996	144.80	4740.20	0.20
1/22/1997	144.20	4740.80	0.60
1/2/1998	144.10	4740.90	0.10
1/8/1999	144.00	4741.00	0.10
1/9/2000	144.20	4740.80	-0.20
1/12/2001	144.10	4740.90	0.10
12/28/2001	144.30	4740.70	-0.20
1/4/2003	144.30	4740.70	0.00
1/8/2004	145.10	4739.90	-0.80
1/22/2005	144.90	4740.10	0.20
2/3/2006	146.90	4738.10	-2.00

**All Historic Measurements**



**Well Name: CORYELE, W.B.**

**Owner:**

**Permit #: 115427 - FP -**

**Location #: SC00705227BAC1**

**USGS Site ID: 392500103121701**

**Division: 1 Water District: 65 County: LINCOLN**

**Location: Q160 Q40 Q10 Section Twnshp Range PM Distance from section lines:**  
 NW NE SW 27 7 S 52 W S **From N/S line: From E/W line:**

**UTM Coordinates (NAD83): Northing (UTM y): 4364459.7 Easting (UTM x): 654505.9 Spotted from quarters**

**Latitude/Longitude (decimal degrees): 39.415825 -103.205202**

**Surface Elevation (ft): 5050**

**Well depth (ft): 260**

**Aquifer(s):**

**Water Level Change**

**1 year: -2.70**

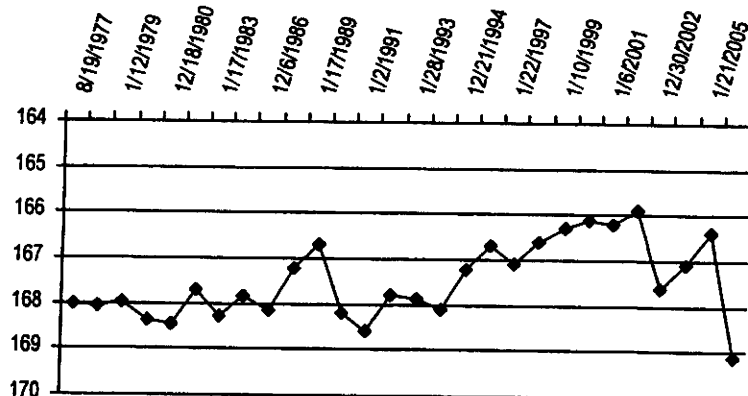
**5 year:**

**10 year: -2.40**

**Measurements from last 10 years**

Date	Depth to WL (ft)	Elev of WL (ft)	Change (ft)
1/9/1996	166.70	4883.30	0.50
1/22/1997	167.10	4882.90	-0.40
1/1/1998	166.60	4883.40	0.50
1/10/1999	166.30	4883.70	0.30
1/10/2000	166.10	4883.90	0.20
1/6/2001	166.20	4883.80	-0.10
12/28/2001	165.90	4884.10	0.30
12/30/2002	167.60	4882.40	-1.70
1/8/2004	167.10	4882.90	0.50
1/21/2005	166.40	4883.60	0.70
2/3/2006	169.10	4880.90	-2.70

**All Historic Measurements**



**NORTHERN HIGH PLAINS  
DISTRICT: ARIKAREE**

**Well Name:** COLLIE, LUELLA M. **Owner:**  
**Permit #:** 76267 - - **Location #:** SC00705320CBD2 **USGS Site ID:** 392522103212201

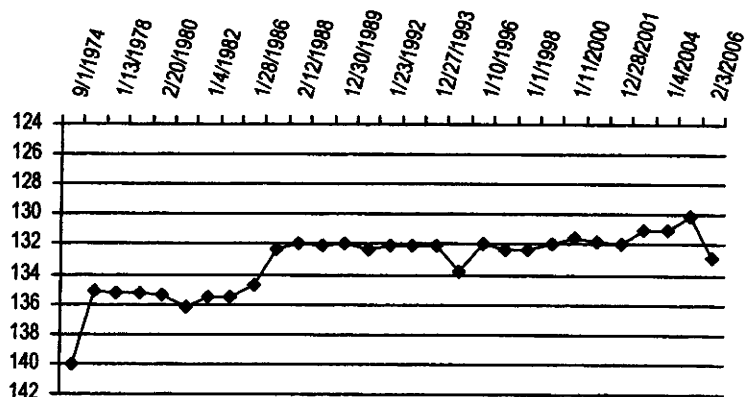
**Division:** 1 **Water District:** 65 **County:** LINCOLN  
**Location:** Q160 Q40 Q10 Section Twnshp Range PM Distance from section lines:  
 SW NW SE 20 7 S 53 W S **From N/S line:** **From E/W line:**  
**UTM Coordinates (NAD83):** Northing (UTM y): 4365038.7 Easting (UTM x): 641427.9 Spotted from quarters  
**Latitude/Longitude (decimal degrees):** 39.423285 -103.356937

**Surface Elevation (ft):** 5220 **Water Level Change**  
**Well depth (ft):** 170 **1 year:** -2.80  
**Aquifer(s):** **5 year:**  
**10 year:** -0.90

**Measurements from last 10 years**

Date	Depth to WL (ft)	Elev of WL (ft)	Change (ft)
1/10/1996	131.97	5088.03	1.80
1/23/1997	132.37	5087.63	-0.40
1/1/1998	132.37	5087.63	0.00
1/10/1999	132.00	5088.00	0.37
1/11/2000	131.60	5088.40	0.40
1/12/2001	131.77	5088.23	-0.17
12/28/2001	131.97	5088.03	-0.20
1/9/2003	131.07	5088.93	0.90
1/4/2004	130.97	5089.03	0.10
1/22/2005	130.07	5089.93	0.90
2/3/2006	132.87	5087.13	-2.80

**All Historic Measurements**



**Well Name:** ANDERSEN, CARLOS **Owner:**  
**Permit #:** 31967 - - **Location #:** SC00705415BAA1 **USGS Site ID:** 392652103253701

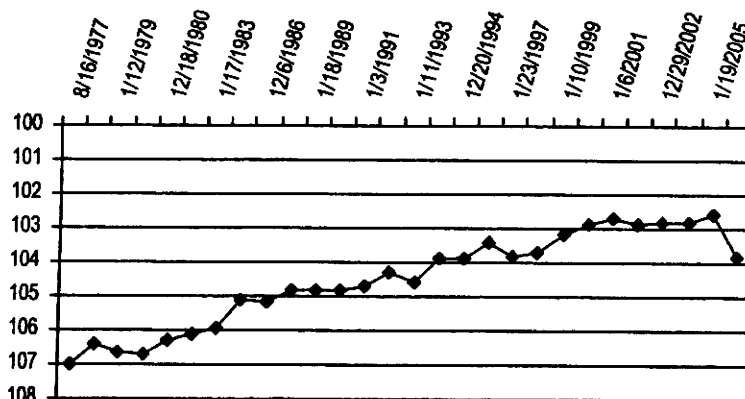
**Division:** 1 **Water District:** 65 **County:** LINCOLN  
**Location:** Q160 Q40 Q10 Section Twnshp Range PM Distance from section lines:  
 NW NE NE 15 7 S 54 W S **From N/S line:** **From E/W line:**  
**UTM Coordinates (NAD83):** Northing (UTM y): 4367567.2 Easting (UTM x): 635315.9 Spotted from quarters  
**Latitude/Longitude (decimal degrees):** 39.447042 -103.427406

**Surface Elevation (ft):** 5272 **Water Level Change**  
**Well depth (ft):** 130 **1 year:** -1.20  
**Aquifer(s):** **5 year:**  
**10 year:** -0.40

**Measurements from last 10 years**

Date	Depth to WL (ft)	Elev of WL (ft)	Change (ft)
1/10/1996	103.40	5168.60	0.50
1/23/1997	103.80	5168.20	-0.40
12/30/1997	103.70	5168.30	0.10
1/10/1999	103.20	5168.80	0.50
1/11/2000	102.90	5169.10	0.30
1/6/2001	102.70	5169.30	0.20
12/28/2001	102.90	5169.10	-0.20
12/29/2002	102.80	5169.20	0.10
1/8/2004	102.80	5169.20	0.00
1/19/2005	102.60	5169.40	0.20
2/3/2006	103.80	5168.20	-1.20

**All Historic Measurements**



**NORTHERN HIGH PLAINS  
DISTRICT: ARIKAREE**

**Well Name:** ROHRBAUGH, EDWARD **Owner:**  
**Permit #:** - **Location #:** SC00705523ABB **USGS Site ID:** 392540103310000

**Division:** 1 **Water District:** 65 **County:** LINCOLN  
**Location:** Q160 Q40 Q10 Section Twtnshp Range PM Distance from section lines:  
 NE NW NW 23 7 S 55 W S **From N/S line:** **From E/W line:**  
**UTM Coordinates (NAD83):** **Northing (UTM y):** 4365689.7 **Easting (UTM x):** 627601.0 **Spotted from quarters**  
**Latitude/Longitude (decimal degrees):** 39.431307 -103.517396

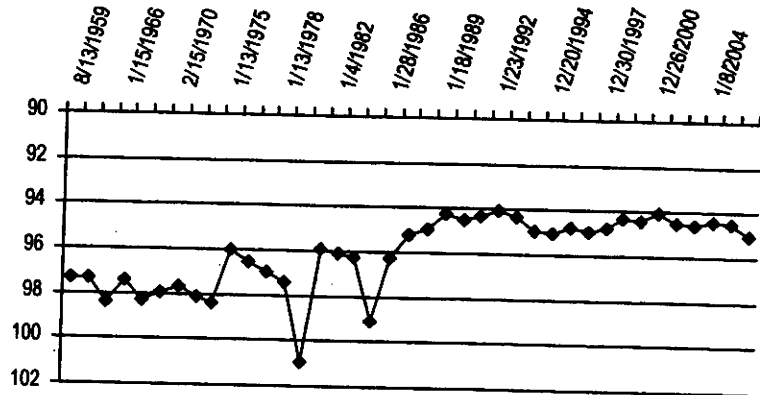
**Surface Elevation (ft):** 5426  
**Well depth (ft):** 111  
**Aquifer(s):**

**Water Level Change**  
**1 year:** -0.50  
**5 year:** -0.50  
**10 year:** -0.20

**Measurements from last 10 years**

Date	Depth to WL (ft)	Elev of WL (ft)	Change (ft)
1/10/1996	94.80	5331.20	0.20
1/23/1997	94.90	5331.10	-0.10
12/30/1997	94.80	5331.20	0.10
1/10/1999	94.30	5331.70	0.50
1/2/2000	94.40	5331.60	-0.10
12/26/2000	94.10	5331.90	0.30
12/28/2001	94.50	5331.50	-0.40
12/29/2002	94.60	5331.40	-0.10
1/8/2004	94.40	5331.60	0.20
1/19/2005	94.50	5331.50	-0.10
2/3/2006	95.00	5331.00	-0.50

**All Historic Measurements**



**Well Name:** REID, DAVID **Owner:**  
**Permit #:** - **Location #:** SC00804917CCB **USGS Site ID:** 392050102543000

**Division:** 1 **Water District:** 49 **County:** KIT CARSON  
**Location:** Q160 Q40 Q10 Section Twtnshp Range PM Distance from section lines:  
 SW SW NW 17 8 S 49 W S **From N/S line:** **From E/W line:**  
**UTM Coordinates (NAD83):** **Northing (UTM y):** 4357394.7 **Easting (UTM x):** 680145.2 **Spotted from quarters**  
**Latitude/Longitude (decimal degrees):** 39.347233 -102.909438

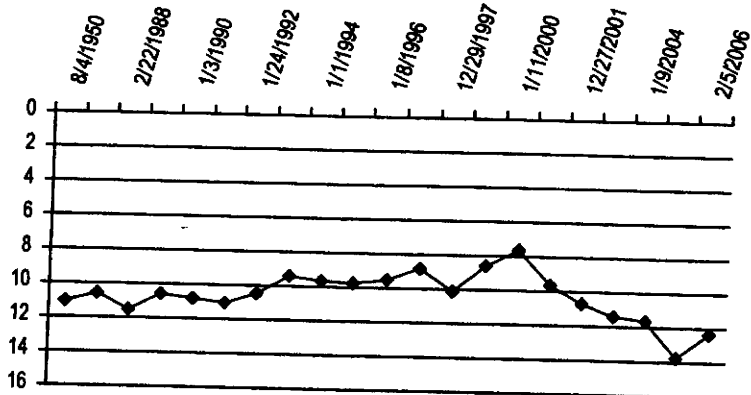
**Surface Elevation (ft):** 4565  
**Well depth (ft):** 18  
**Aquifer(s):**

**Water Level Change**  
**1 year:** 1.50  
**5 year:** -1.60  
**10 year:** -2.80

**Measurements from last 10 years**

Date	Depth to WL (ft)	Elev of WL (ft)	Change (ft)
1/8/1996	9.50	4555.50	0.30
1/23/1997	8.80	4556.20	0.70
12/29/1997	10.10	4554.90	-1.30
1/20/1999	8.60	4556.40	1.50
1/11/2000	7.70	4557.30	0.90
12/26/2000	9.70	4555.30	-2.00
12/27/2001	10.70	4554.30	-1.00
12/28/2002	11.40	4553.60	-0.70
1/9/2004	11.70	4553.30	-0.30
1/18/2005	13.80	4551.20	-2.10
2/5/2006	12.30	4552.70	1.50

**All Historic Measurements**



**NORTHERN HIGH PLAINS  
DISTRICT: ARIKAREE**

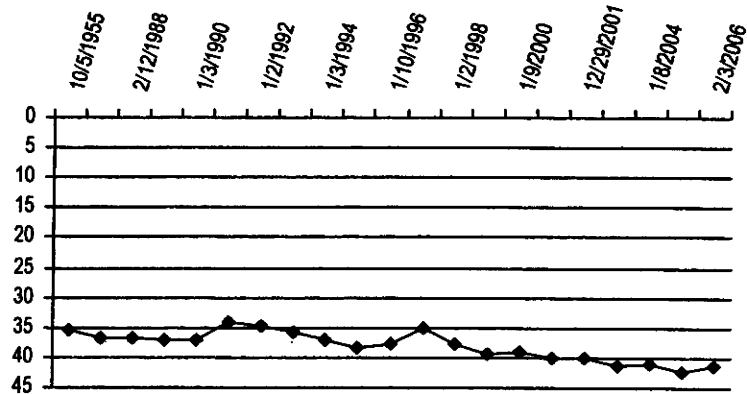
**Well Name:** CONRAD, RALPH **Owner:**  
**Permit #:** 15380 - F - **Location #:** SC00805110ABB2 **USGS Site ID:** 392230103052000  
**Division:** 1 **Water District:** 49 **County:** KIT CARSON  
**Location:** Q160 Q40 Q10 Section Twtnshp Range PM Distance from section lines:  
 NE NW NW 10 8 S 51 W S **From N/S line:** **From E/W line:**  
**UTM Coordinates (NAD83):** **Northing (UTM y):** 4359988.7 **Easting (UTM x):** 664679.3 **Spotted from quarters**  
**Latitude/Longitude (decimal degrees):** 39.373678 -103.088184

**Surface Elevation (ft):** 4875 **Water Level Change**  
**Well depth (ft):** 74 **1 year:** 1.30  
**Aquifer(s):** **5 year:**  
**10 year:** -3.40

**Measurements from last 10 years**

Date	Depth to WL (ft)	Elev of WL (ft)	Change (ft)
1/10/1996	37.80	4837.20	0.50
1/23/1997	35.00	4840.00	2.80
1/2/1998	37.70	4837.30	-2.70
1/10/1999	39.40	4835.60	-1.70
1/9/2000	39.10	4835.90	0.30
1/6/2001	39.90	4835.10	-0.80
12/29/2001	40.00	4835.00	-0.10
12/30/2002	41.20	4833.80	-1.20
1/8/2004	41.10	4833.90	0.10
1/20/2005	42.50	4832.50	-1.40
2/3/2006	41.20	4833.80	1.30

**All Historic Measurements**



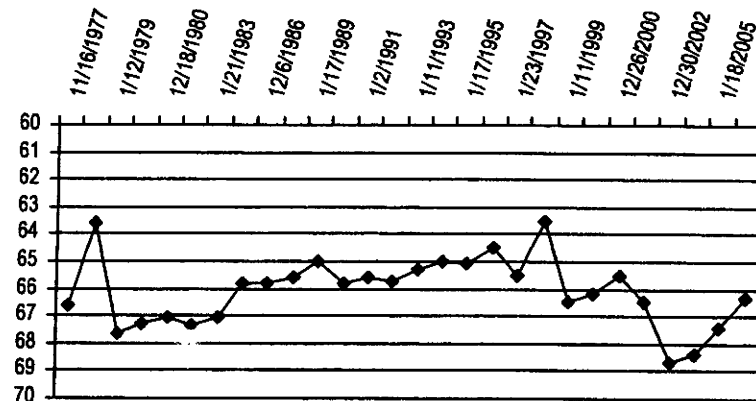
**Well Name:** HEGER, CAROLYN K. **Owner:**  
**Permit #:** 630 - RF - **Location #:** SC00805224CCB1 **USGS Site ID:** 392004103102301  
**Division:** 1 **Water District:** 49 **County:** LINCOLN  
**Location:** Q160 Q40 Q10 Section Twtnshp Range PM Distance from section lines:  
 SW SW NW 24 8 S 52 W S **From N/S line:** **From E/W line:**  
**UTM Coordinates (NAD83):** **Northing (UTM y):** 4355462.1 **Easting (UTM x):** 657483.2 **Spotted from quarters**  
**Latitude/Longitude (decimal degrees):** 39.334253 -103.172747

**Surface Elevation (ft):** 5045 **Water Level Change**  
**Well depth (ft):** 110 **1 year:** 1.10  
**Aquifer(s):** **5 year:** 0.20  
**10 year:** -1.80

**Measurements from last 10 years**

Date	Depth to WL (ft)	Elev of WL (ft)	Change (ft)
1/12/1996	64.50	4980.50	0.60
1/23/1997	65.50	4979.50	-1.00
12/29/1997	63.50	4981.50	2.00
1/11/1999	66.50	4978.50	-3.00
1/11/2000	66.20	4978.80	0.30
12/26/2000	65.50	4979.50	0.70
12/27/2001	66.50	4978.50	-1.00
12/30/2002	68.70	4976.30	-2.20
1/8/2004	68.40	4976.60	0.30
1/18/2005	67.40	4977.60	1.00
2/3/2006	66.30	4978.70	1.10

**All Historic Measurements**



**NORTHERN HIGH PLAINS  
DISTRICT: ARIKAREE**

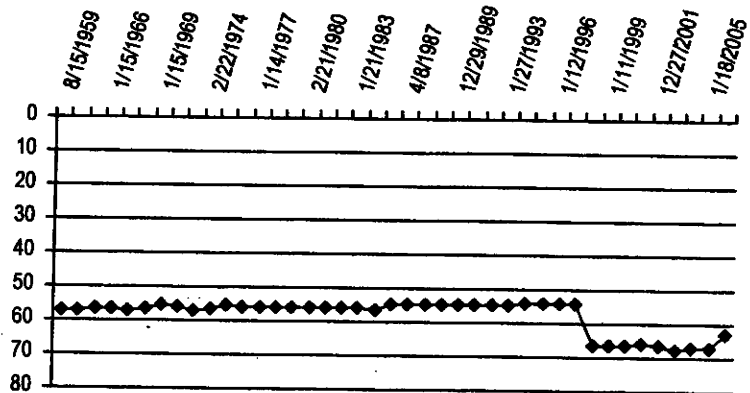
**Well Name:** LILES, THELMA **Owner:**  
**Permit #:** - **Location #:** SC00805230DCA **USGS Site ID:** 391910103152000  
**Division:** 1 **Water District:** 49 **County:** LINCOLN  
**Location:** Q160 Q40 Q10 Section Twtnshp Range PM Distance from section lines:  
SE SW NE 30 8 S 52 W S **From N/S line:** **From EW line:**  
**UTM Coordinates (NAD83):** Northing (UTM y): 4353734.0 Easting (UTM x): 650458.3 Spotted from quarters  
**Latitude/Longitude (decimal degrees):** 39.319940 -103.254607

**Surface Elevation (ft):** 5158  
**Well depth (ft):** 76  
**Aquifer(s):**  
**Water Level Change**  
**1 year:** 3.90  
**5 year:** 3.60  
**10 year:** -9.00

**Measurements from last 10 years**

Date	Depth to WL (ft)	Elev of WL (ft)	Change (ft)
1/12/1996	54.10	5103.90	0.00
1/23/1997	54.00	5104.00	0.10
12/29/1997	66.70	5091.30	-12.70
1/11/1999	66.70	5091.30	0.00
1/11/2000	66.60	5091.40	0.10
12/26/2000	66.10	5091.90	0.50
12/27/2001	66.70	5091.30	-0.60
12/30/2002	67.40	5090.60	-0.70
1/8/2004	67.30	5090.70	0.10
1/18/2005	67.00	5091.00	0.30
2/3/2006	63.10	5094.90	3.90

**All Historic Measurements**



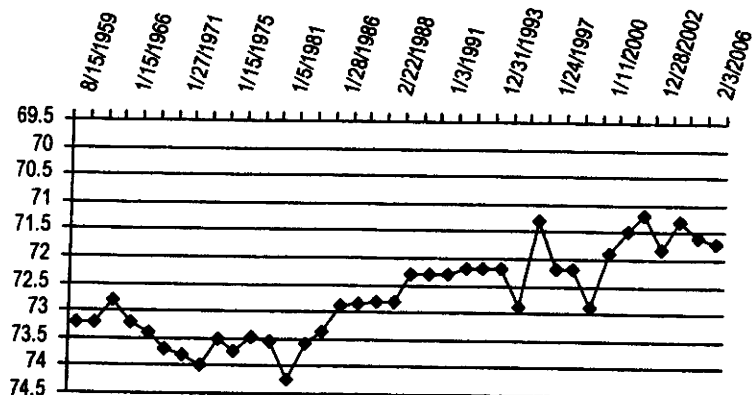
**Well Name:** BORDERS, RICHARD **Owner:**  
**Permit #:** - **Location #:** SC00805435AAD **USGS Site ID:** 391850103240000  
**Division:** 1 **Water District:** 65 **County:** LINCOLN  
**Location:** Q160 Q40 Q10 Section Twtnshp Range PM Distance from section lines:  
NE NE SE 35 8 S 54 W S **From N/S line:** **From EW line:**  
**UTM Coordinates (NAD83):** Northing (UTM y): 4352831.5 Easting (UTM x): 638017.8 Spotted from quarters  
**Latitude/Longitude (decimal degrees):** 39.313885 -103.399053

**Surface Elevation (ft):** 5390  
**Well depth (ft):** 77  
**Aquifer(s):**  
**Water Level Change**  
**1 year:** -0.10  
**5 year:** -0.50  
**10 year:** -0.40

**Measurements from last 10 years**

Date	Depth to WL (ft)	Elev of WL (ft)	Change (ft)
1/11/1996	71.30	5318.70	1.60
1/24/1997	72.20	5317.80	-0.90
12/30/1997	72.20	5317.80	0.00
1/11/1999	72.90	5317.10	-0.70
1/11/2000	71.90	5318.10	1.00
12/26/2000	71.50	5318.50	0.40
12/27/2001	71.20	5318.80	0.30
12/28/2002	71.80	5318.20	-0.60
1/11/2004	71.30	5318.70	0.50
1/18/2005	71.60	5318.40	-0.30
2/3/2006	71.70	5318.30	-0.10

**All Historic Measurements**





**NORTHERN HIGH PLAINS  
DISTRICT: ARIKAREE**

**Well Name:** ANDERSEN, LU GALE **Owner:**  
**Permit #:** - **Location #:** SC00805507DDA1 **USGS Site ID:** 392148103350401

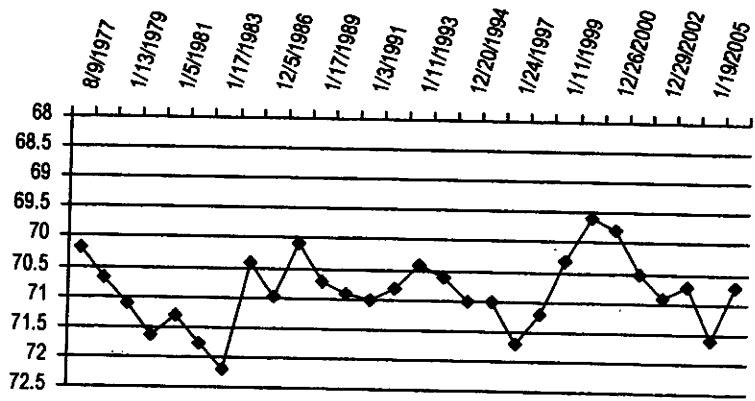
**Division:** **Water District:** 65 **County:** LINCOLN  
**Location:** Q160 Q40 Q10 Section Twship Range PM Distance from section lines:  
 SE SE NE 7 8 S 55 W S From N/S line: From E/W line:  
**UTM Coordinates (NAD83):** Northing (UTM y): 4357984.6 Easting (UTM x): 621810.5 Spotted from quarters  
**Latitude/Longitude (decimal degrees):** 39.362738 -103.586058

**Surface Elevation (ft):** 5610  
**Well depth (ft):** 102  
**Aquifer(s):**  
**Water Level Change**  
**1 year:** 0.90  
**5 year:** -0.20  
**10 year:** 0.30

**Measurements from last 10 years**

Date	Depth to WL (ft)	Elev of WL (ft)	Change (ft)
1/11/1996	71.00	5539.00	0.00
1/24/1997	71.70	5538.30	-0.70
12/30/1997	71.20	5538.80	0.50
1/11/1999	70.30	5539.70	0.90
1/10/2000	69.60	5540.40	0.70
12/26/2000	69.80	5540.20	-0.20
12/28/2001	70.50	5539.50	-0.70
12/29/2002	70.90	5539.10	-0.40
1/8/2004	70.70	5539.30	0.20
1/19/2005	71.60	5538.40	-0.90
2/3/2006	70.70	5539.30	0.90

**All Historic Measurements**



**Well Name:** GRIMES, J.S. **Owner:**  
**Permit #:** - **Location #:** SC00905035BCC1 **USGS Site ID:** 391317102575901

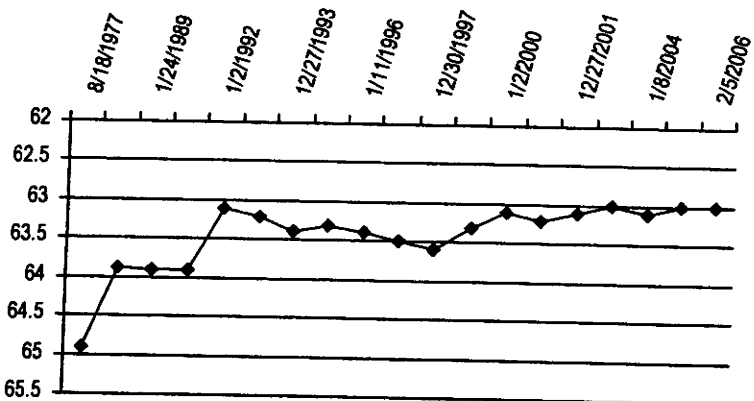
**Division:** 1 **Water District:** 49 **County:** KIT CARSON  
**Location:** Q160 Q40 Q10 Section Twship Range PM Distance from section lines:  
 NW SW SW 35 9 S 50 W S From N/S line: From E/W line:  
**UTM Coordinates (NAD83):** Northing (UTM y): 4343359.7 Easting (UTM x): 675455.7 Spotted from quarters  
**Latitude/Longitude (decimal degrees):** 39.221808 -102.967485

**Surface Elevation (ft):** 4785  
**Well depth (ft):** 78  
**Aquifer(s):**  
**Water Level Change**  
**1 year:** 0.00  
**5 year:**  
**10 year:** 0.40

**Measurements from last 10 years**

Date	Depth to WL (ft)	Elev of WL (ft)	Change (ft)
1/11/1996	63.40	4721.60	-0.10
1/24/1997	63.50	4721.50	-0.10
12/30/1997	63.60	4721.40	-0.10
1/8/1999	63.30	4721.70	0.30
1/2/2000	63.10	4721.90	0.20
1/12/2001	63.20	4721.80	-0.10
12/27/2001	63.10	4721.90	0.10
12/24/2002	63.00	4722.00	0.10
1/8/2004	63.10	4721.90	-0.10
1/19/2005	63.00	4722.00	0.10
2/5/2006	63.00	4722.00	0.00

**All Historic Measurements**



**NORTHERN HIGH PLAINS  
DISTRICT: ARIKAREE**

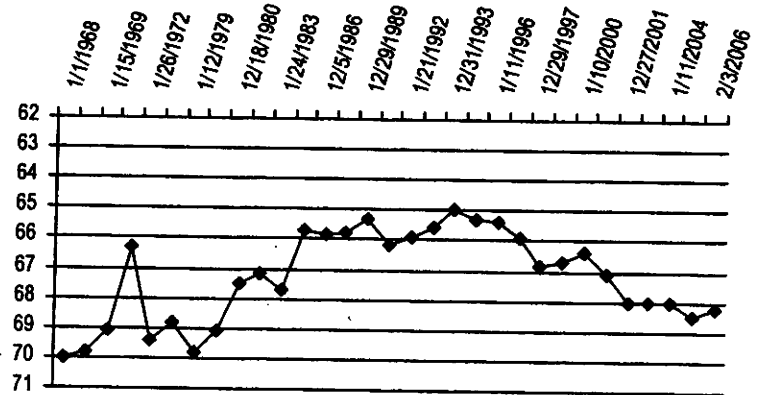
**Well Name:** EDER, GEORGE **Owner:**  
**Permit #:** 11726- FP - **Location #:** SC00905214CCC **USGS Site ID:** 391540103113000  
**Division:** 1 **Water District:** 49 **County:** LINCOLN  
**Location:** Q160 Q40 Q10 Section 14 **Twnshp:** 9 S **Range:** 52 W **PM:** S **Distance from section lines:**  
 SW SW SW **From N/S line:** **From EW line:**  
**UTM Coordinates (NAD83):** **Northing (UTM y):** 4347162.5 **Easting (UTM x):** 656049.4 **Spotted from quarters**  
**Latitude/Longitude (decimal degrees):** 39.259764 -103.191300

**Surface Elevation (ft):** 5150  
**Well depth (ft):** 245  
**Aquifer(s):**  
**Water Level Change**  
**1 year:** 0.30  
**5 year:** -0.20  
**10 year:** -2.80

**Measurements from last 10 years**

Date	Depth to WL (ft)	Elev of WL (ft)	Change (ft)
1/11/1996	65.40	5084.60	-0.10
1/24/1997	65.90	5084.10	-0.50
12/29/1997	66.80	5083.20	-0.90
1/11/1999	66.70	5083.30	0.10
1/10/2000	66.40	5083.60	0.30
12/26/2000	67.10	5082.90	-0.70
12/27/2001	68.00	5082.00	-0.90
12/28/2002	68.00	5082.00	0.00
1/11/2004	68.00	5082.00	0.00
1/18/2005	68.50	5081.50	-0.50
2/3/2006	68.20	5081.80	0.30

**All Historic Measurements**



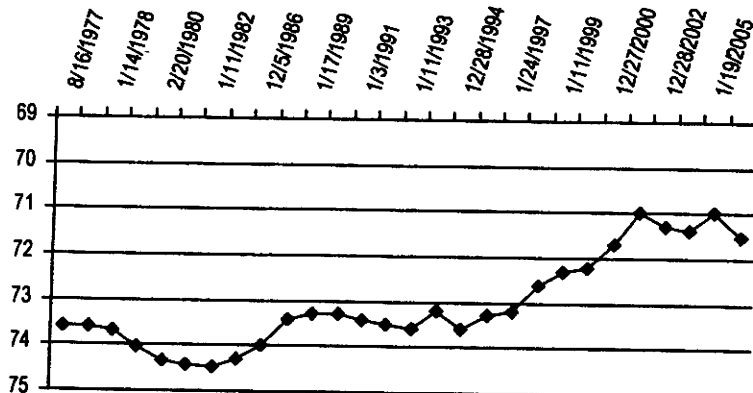
**Well Name:** SITTON, STACEY **Owner:**  
**Permit #:** - - **Location #:** SC00905413DDD1 **USGS Site ID:** 391533103224401  
**Division:** 1 **Water District:** 65 **County:** LINCOLN  
**Location:** Q160 Q40 Q10 Section 13 **Twnshp:** 9 S **Range:** 54 W **PM:** S **Distance from section lines:**  
 SE SE SE **From N/S line:** **From EW line:**  
**UTM Coordinates (NAD83):** **Northing (UTM y):** 4346839.9 **Easting (UTM x):** 639735.0 **Spotted from quarters**  
**Latitude/Longitude (decimal degrees):** 39.259641 -103.380385

**Surface Elevation (ft):** 5420  
**Well depth (ft):** 89  
**Aquifer(s):**  
**Water Level Change**  
**1 year:** -0.50  
**5 year:** -0.50  
**10 year:** 1.80

**Measurements from last 10 years**

Date	Depth to WL (ft)	Elev of WL (ft)	Change (ft)
1/12/1996	73.30	5346.70	0.30
1/24/1997	73.20	5346.80	0.10
12/30/1997	72.60	5347.40	0.60
1/11/1999	72.30	5347.70	0.30
1/11/2000	72.20	5347.80	0.10
12/27/2000	71.70	5348.30	0.50
12/27/2001	71.00	5349.00	0.70
12/28/2002	71.30	5348.70	-0.30
1/11/2004	71.40	5348.60	-0.10
1/19/2005	71.00	5349.00	0.40
2/3/2006	71.50	5348.50	-0.50

**All Historic Measurements**



**NORTHERN HIGH PLAINS  
DISTRICT: ARIKAREE**

**Well Name:** TOWN OF GENOA

**Owner:**

**Permit #:** - -

**Location #:** SC00905501DDC1

**USGS Site ID:** 391717103294001

**Division:** 1      **Water District:** 65      **County:** LINCOLN

**Location:** Q160 Q40 Q10 Section Twnshp Range PM Distance from section lines:  
SE SE SW 1 9 S 55 W S From N/S line: From E/W line:

**UTM Coordinates (NAD83):** Northing (UTM y): 4349886.4 Easting (UTM x): 629816.0 Spotted from quarters

**Latitude/Longitude (decimal degrees):** 39.288626 -103.494727

**Surface Elevation (ft):** 5570

**Well depth (ft):** 80

**Aquifer(s):**

**Water Level Change**

**1 year:** 0.10

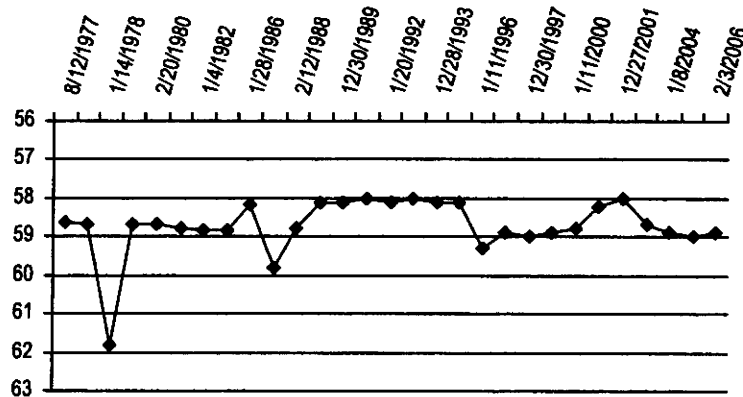
**5 year:** -0.90

**10 year:** 0.40

**Measurements from last 10 years**

Date	Depth to WL (ft)	Elev of WL (ft)	Change (ft)
1/11/1996	59.30	5510.70	-1.20
1/24/1997	58.90	5511.10	0.40
12/30/1997	59.00	5511.00	-0.10
1/11/1999	58.90	5511.10	0.10
1/11/2000	58.80	5511.20	0.10
12/26/2000	58.20	5511.80	0.60
12/27/2001	58.00	5512.00	0.20
12/28/2002	58.70	5511.30	-0.70
1/8/2004	58.90	5511.10	-0.20
1/19/2005	59.00	5511.00	-0.10
2/3/2006	58.90	5511.10	0.10

**All Historic Measurements**



**Well Name:** LUFT, GEORGE

**Owner:**

**Permit #:** - -

**Location #:** SC01005302CCC1

**USGS Site ID:** 391203103181501

**Division:** 1      **Water District:** 49      **County:** LINCOLN

**Location:** Q160 Q40 Q10 Section Twnshp Range PM Distance from section lines:  
SW SW SW 2 10 S 53 W S From N/S line: From E/W line:

**UTM Coordinates (NAD83):** Northing (UTM y): 4340519.9 Easting (UTM x): 646463.5 Spotted from quarters

**Latitude/Longitude (decimal degrees):** 39.201606 -103.303801

**Surface Elevation (ft):** 5315

**Well depth (ft):** 55

**Aquifer(s):**

**Water Level Change**

**1 year:** 0.00

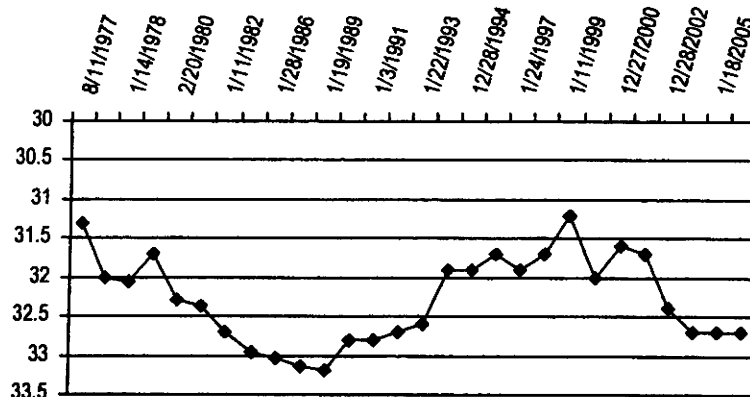
**5 year:** -1.00

**10 year:** -1.00

**Measurements from last 10 years**

Date	Depth to WL (ft)	Elev of WL (ft)	Change (ft)
1/11/1996	31.70	5283.30	0.20
1/24/1997	31.90	5283.10	-0.20
12/29/1997	31.70	5283.30	0.20
1/11/1999	31.20	5283.80	0.50
1/15/2000	32.00	5283.00	-0.80
12/27/2000	31.60	5283.40	0.40
12/27/2001	31.70	5283.30	-0.10
12/28/2002	32.40	5282.60	-0.70
1/11/2004	32.70	5282.30	-0.30
1/18/2005	32.70	5282.30	0.00
2/3/2006	32.70	5282.30	0.00

**All Historic Measurements**



**NORTHERN HIGH PLAINS  
DISTRICT: ARIKAREE**

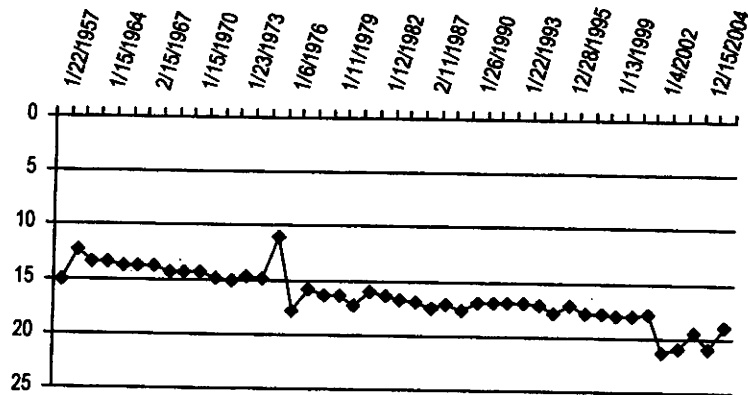
**Well Name:** LANGENDOERFER, E. **Owner:**  
**Permit #:** 7006 - F - **Location #:** SC5.504536DCB **USGS Site ID:** 393405102213600  
**Division:** 1 **Water District:** 37 **County:** KIT CARSON  
**Location:** Q160 Q40 Q10 Section Twtnshp Range PM Distance from section lines:  
SE SW NW 36 5 H S 45 W S From N/S line: From E/W line:  
**UTM Coordinates (NAD83):** Northing (UTM y): 4389649.0 Easting (UTM x): 359605.3 Spotted from quarters  
**Latitude/Longitude (decimal degrees):** 39.645120 -106.636260  
**Surface Elevation (ft):** 3830  
**Well depth (ft):** 90  
**Aquifer(s):**

**Water Level Change**  
**1 year:**  
**5 year:** -1.10  
**10 year:**

**Measurements from last 10 years**

Date	Depth to WL (ft)	Elev of WL (ft)	Change (ft)
1/3/1997	17.90	3812.10	-0.80
1/11/1998	17.90	3812.10	0.00
1/13/1999	18.00	3812.00	-0.10
1/17/2000	18.00	3812.00	0.00
1/11/2001	17.90	3812.10	0.10
1/4/2002	21.30	3808.70	-3.40
1/4/2003	21.00	3809.00	0.30
1/13/2004	19.40	3810.60	1.60
12/15/2004	21.00	3809.00	-1.60
1/26/2006	19.00	3811.00	2.00

**All Historic Measurements**



**THIS PAGE INTENTIONALLY BLANK**

# **Plains Ground Water Management District**

**Northern High Plains  
Designated Ground Water Basin**

**THIS PAGE INTENTIONALLY BLANK**

**NORTHERN HIGH PLAINS  
DISTRICT: PLAINS**

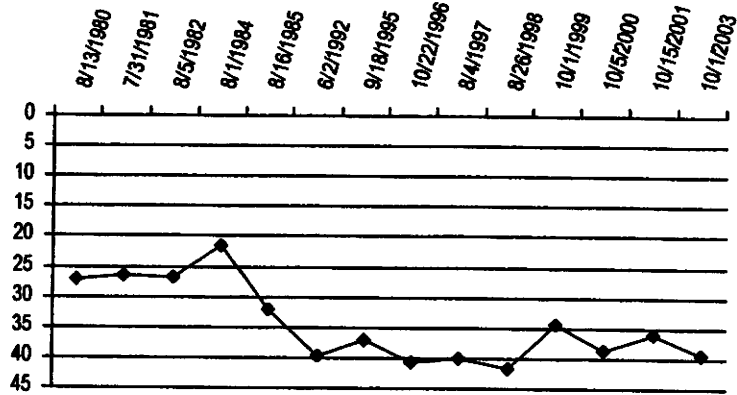
**Well Name:** JOHNSON, D.R. & K.M. **Owner:**  
**Permit #:** 20439 - FP - **Location #:** SC00604216DCB **USGS Site ID:** 393107102055000  
**Division:** 1 **Water District:** 49 **County:** KIT CARSON  
**Location:** Q160 Q40 Q10 Section Twnshp Range PM Distance from section lines:  
 SE SW NW 16 6 S 42 W S **From N/S line:** **From E/W line:**  
**UTM Coordinates (NAD83):** Northing (UTM y): 4378295.1 Easting (UTM x): 749464.1 Spotted from quarters  
**Latitude/Longitude (decimal degrees):** 39.518099 -102.098032

**Surface Elevation (ft):** 3898 **Water Level Change**  
**Well depth (ft):** 313 **1 year:**  
**Aquifer(s):** **5 year:** -5.50  
**10 year:** -8.21

**Measurements from last 10 years**

Date	Depth to WL (ft)	Elev of WL (ft)	Change (ft)
12/24/1996	215.49	3682.51	-0.39
12/29/1997	215.72	3682.28	-0.23
1/10/1999	215.80	3682.20	-0.08
1/8/2000	216.42	3681.58	-0.62
1/20/2001	218.20	3679.80	-1.78
1/19/2002	219.33	3678.67	-1.13
12/27/2002	222.20	3675.80	-2.87
12/30/2003	222.17	3675.83	0.03
12/18/2004	223.83	3674.17	-1.66
1/11/2006	223.70	3674.30	0.13

**All Historic Measurements**



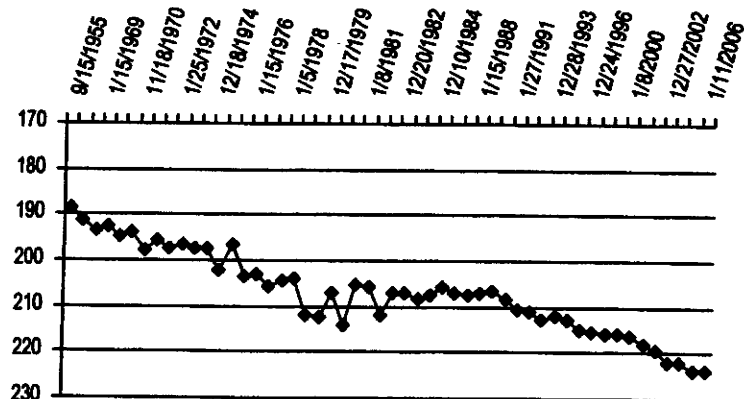
**Well Name:** FORTMEYER, JOHN L. **Owner:**  
**Permit #:** 12962 - FP - **Location #:** SC00604220ACD **USGS Site ID:** 393034102064800  
**Division:** 1 **Water District:** 49 **County:** KIT CARSON  
**Location:** Q160 Q40 Q10 Section Twnshp Range PM Distance from section lines:  
 NE SW SE 20 6 S 42 W S **From N/S line:** **From E/W line:**  
**UTM Coordinates (NAD83):** Northing (UTM y): 4377279.1 Easting (UTM x): 748067.2 Spotted from quarters  
**Latitude/Longitude (decimal degrees):** 39.509360 -102.114642

**Surface Elevation (ft):** 3910 **Water Level Change**  
**Well depth (ft):** 306 **1 year:**  
**Aquifer(s):** **5 year:** -5.59  
**10 year:** -9.79

**Measurements from last 10 years**

Date	Depth to WL (ft)	Elev of WL (ft)	Change (ft)
12/24/1996	205.88	3704.12	-0.88
12/29/1997	206.78	3703.22	-0.90
1/10/1999	207.78	3702.22	-1.00
1/8/2000	208.30	3701.70	-0.52
1/20/2001	210.08	3699.92	-1.78
1/19/2002	211.22	3698.78	-1.14
12/27/2002	213.54	3696.46	-2.32
12/30/2003	213.70	3696.30	-0.16
12/18/2004	215.11	3694.89	-1.41
1/11/2006	215.67	3694.33	-0.56

**All Historic Measurements**





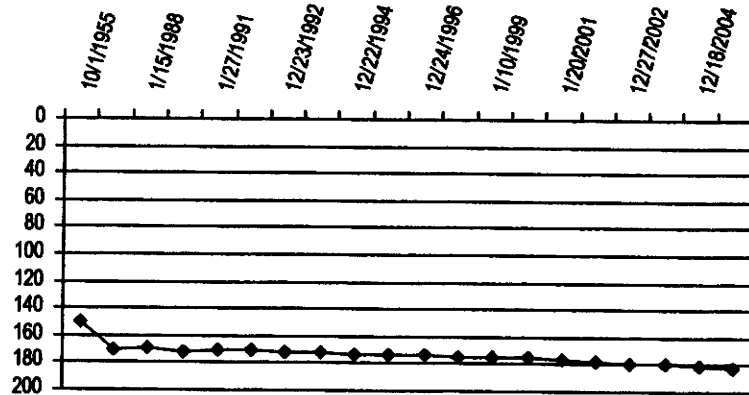
**NORTHERN HIGH PLAINS  
DISTRICT: PLAINS**

**Well Name:** FORTMEYER, KEITH **Owner:**  
**Permit #:** 20438 - FP - **Location #:** SC00604223BDD **USGS Site ID:** 393031102034800  
**Division:** 1 **Water District:** 49 **County:** KIT CARSON  
**Location:** Q160 Q40 Q10 Section Twship Range PM Distance from section lines:  
 NW SE SE 23 6 S 42 W S **From N/S line:** **From E/W line:**  
**UTM Coordinates (NAD83):** **Northing (UTM y):** 4377323.1 **Easting (UTM x):** 752499.2 **Spotted from quarters**  
**Latitude/Longitude (decimal degrees):** 39.508466 -102.063137  
**Surface Elevation (ft):** 3845 **Water Level Change**  
**Well depth (ft):** 285 **1 year:**  
**Aquifer(s):** **5 year:** -5.19  
**10 year:** -7.94

**Measurements from last 10 years**

Date	Depth to WL (ft)	Elev of WL (ft)	Change (ft)
12/24/1996	174.20	3670.80	-0.72
12/29/1997	174.39	3670.61	-0.19
1/10/1999	175.67	3669.33	-1.28
1/8/2000	175.60	3669.40	0.07
1/20/2001	176.95	3668.05	-1.35
1/19/2002	177.72	3667.28	-0.77
12/27/2002	179.28	3665.72	-1.56
12/30/2003	180.05	3664.95	-0.77
12/18/2004	181.50	3663.50	-1.45
1/11/2006	182.14	3662.86	-0.64

**All Historic Measurements**

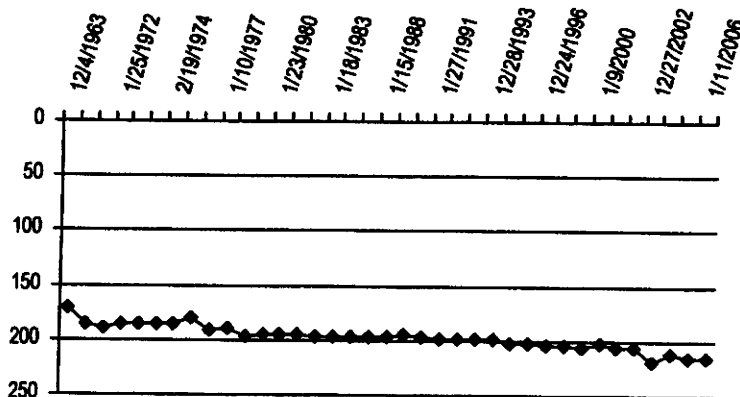


**Well Name:** SALL, MELVIN A. **Owner:**  
**Permit #:** 4878 - FP - **Location #:** SC00604227DCB **USGS Site ID:** 392922102045000  
**Division:** 1 **Water District:** 49 **County:** KIT CARSON  
**Location:** Q160 Q40 Q10 Section Twship Range PM Distance from section lines:  
 SE SW NW 27 6 S 42 W S **From N/S line:** **From E/W line:**  
**UTM Coordinates (NAD83):** **Northing (UTM y):** 4375086.1 **Easting (UTM x):** 751135.1 **Spotted from quarters**  
**Latitude/Longitude (decimal degrees):** 39.488735 -102.079827  
**Surface Elevation (ft):** 3900 **Water Level Change**  
**Well depth (ft):** 312 **1 year:**  
**Aquifer(s):** **5 year:** -9.81  
**10 year:** -11.09

**Measurements from last 10 years**

Date	Depth to WL (ft)	Elev of WL (ft)	Change (ft)
12/24/1996	203.79	3696.21	-2.34
12/29/1997	203.70	3696.30	0.09
1/10/1999	205.97	3694.03	-2.27
1/9/2000	202.40	3697.60	3.57
1/20/2001	205.07	3694.93	-2.67
1/19/2002	206.52	3693.48	-1.45
12/27/2002	219.12	3680.88	-12.60
12/30/2003	211.01	3688.99	8.11
12/18/2004	214.23	3685.77	-3.22
1/11/2006	214.88	3685.12	-0.65

**All Historic Measurements**



**NORTHERN HIGH PLAINS  
DISTRICT: PLAINS**

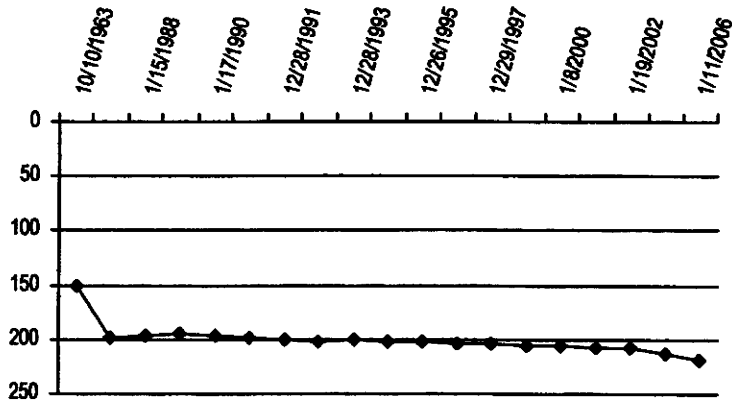
**Well Name:** RHOADES, LOLA **Owner:**  
**Permit #:** 4764 - FP - **Location #:** SC00604228BBC **USGS Site ID:** 392957102063000  
**Division:** 1 **Water District:** 49 **County:** KIT CARSON  
**Location:** Q160 Q40 Q10 Section Twnshp Range PM Distance from section lines:  
 NW NW SW 28 6 S 42 W S **From N/S line:** **From E/W line:**  
**UTM Coordinates (NAD83):** **Northing (UTM y):** 4376075.1 **Easting (UTM x):** 748695.0 **Spotted from quarters**  
**Latitude/Longitude (decimal degrees):** 39.498344 -102.107798

**Surface Elevation (ft):** 3910 **Water Level Change**  
**Well depth (ft):** 310 **1 year:**  
**Aquifer(s):** **5 year:** -10.74  
**10 year:** -14.93

**Measurements from last 10 years**

Date	Depth to WL (ft)	Elev of WL (ft)	Change (ft)
12/24/1996	203.39	3706.61	-1.59
12/29/1997	204.66	3705.34	-1.27
1/10/1999	205.31	3704.69	-0.65
1/8/2000	205.97	3704.03	-0.66
1/20/2001	207.58	3702.42	-1.61
1/19/2002	208.63	3701.37	-1.05
12/27/2002	213.92	3696.08	-5.29
1/11/2006	218.32	3691.68	-4.40

**All Historic Measurements**



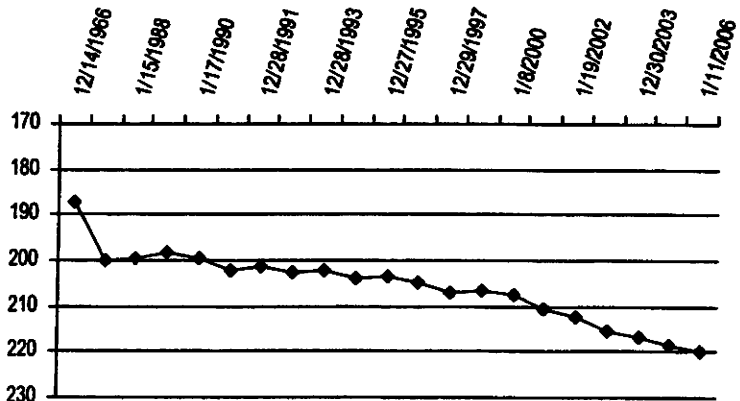
**Well Name:** PIZEL, ALLEN **Owner:**  
**Permit #:** 11295 - FP - **Location #:** SC00604233CCC **USGS Site ID:** 392821102063200  
**Division:** 1 **Water District:** 49 **County:** KIT CARSON  
**Location:** Q160 Q40 Q10 Section Twnshp Range PM Distance from section lines:  
 SW SW SW 33 6 S 42 W S **From N/S line:** **From E/W line:**  
**UTM Coordinates (NAD83):** **Northing (UTM y):** 4373246.6 **Easting (UTM x):** 748742.5 **Spotted from quarters**  
**Latitude/Longitude (decimal degrees):** 39.472876 -102.108301

**Surface Elevation (ft):** 3935 **Water Level Change**  
**Well depth (ft):** 321 **1 year:**  
**Aquifer(s):** **5 year:** -9.61  
**10 year:** -15.03

**Measurements from last 10 years**

Date	Depth to WL (ft)	Elev of WL (ft)	Change (ft)
12/24/1996	205.02	3729.98	-1.31
12/29/1997	206.89	3728.11	-1.87
1/10/1999	206.60	3728.40	0.29
1/8/2000	207.56	3727.44	-0.96
1/20/2001	210.44	3724.56	-2.88
1/19/2002	212.40	3722.60	-1.96
12/27/2002	215.56	3719.44	-3.16
12/30/2003	216.71	3718.29	-1.15
12/18/2004	218.33	3716.67	-1.62
1/11/2006	220.05	3714.95	-1.72

**All Historic Measurements**



**NORTHERN HIGH PLAINS  
DISTRICT: PLAINS**

**Well Name:** GERGEN. ROSE TRUST **Owner:**  
**Permit #:** 6387 - FP - **Location #:** SC00604235CAB **USGS Site ID:** 392843102040200

**Division:** 1 **Water District:** 49 **County:** KIT CARSON  
**Location:** Q160 Q40 Q10 Section **Twnshp** Range **PM** Distance from section lines:  
 SW NE NW 35 6 S 42 W S **From N/S line:** **From E/W line:**

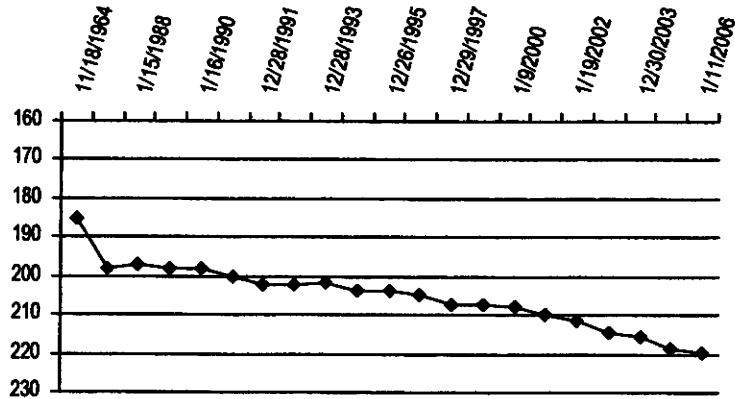
**UTM Coordinates (NAD83):** **Northing (UTM y):** 4373895.6 **Easting (UTM x):** 752357.9 **Spotted from quarters**  
**Latitude/Longitude (decimal degrees):** 39.477664 -102.066076

**Surface Elevation (ft):** 3895 **Water Level Change**  
**Well depth (ft):** 325 **1 year:**  
**Aquifer(s):** **5 year:** -9.38  
**10 year:** -14.68

**Measurements from last 10 years**

Date	Depth to WL (ft)	Elev of WL (ft)	Change (ft)
12/24/1996	204.78	3690.22	-0.96
12/29/1997	207.20	3687.80	-2.42
1/10/1999	207.44	3687.56	-0.24
1/9/2000	207.83	3687.17	-0.39
1/20/2001	210.08	3684.92	-2.25
1/19/2002	211.30	3683.70	-1.22
12/27/2002	214.67	3680.33	-3.37
12/30/2003	215.47	3679.53	-0.80
12/18/2004	218.52	3676.48	-3.05
1/11/2006	219.46	3675.54	-0.94

**All Historic Measurements**



**Well Name:** KREOGER, WILLIAM **Owner:**  
**Permit #:** 3127 - FP - **Location #:** SC00604320CBB **USGS Site ID:** 393028102141600

**Division:** 1 **Water District:** 49 **County:** KIT CARSON  
**Location:** Q160 Q40 Q10 Section **Twnshp** Range **PM** Distance from section lines:  
 SW NW NW 20 6 S 43 W S **From N/S line:** **From E/W line:**

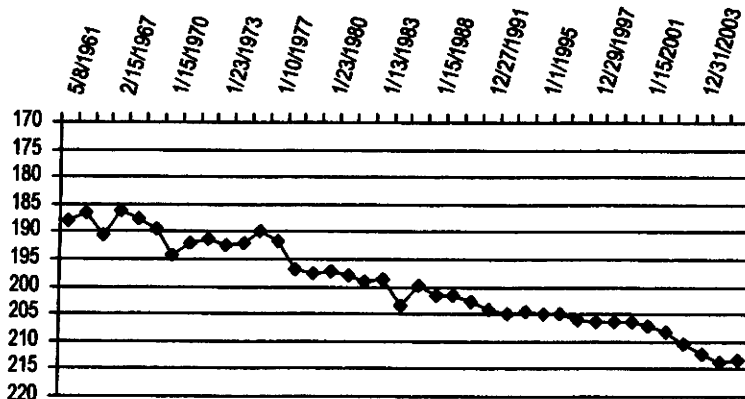
**UTM Coordinates (NAD83):** **Northing (UTM y):** 4376873.5 **Easting (UTM x):** 737429.6 **Spotted from quarters**  
**Latitude/Longitude (decimal degrees):** 39.508715 -102.238378

**Surface Elevation (ft):** 3995 **Water Level Change**  
**Well depth (ft):** 305 **1 year:**  
**Aquifer(s):** **5 year:** -6.46  
**10 year:** -7.57

**Measurements from last 10 years**

Date	Depth to WL (ft)	Elev of WL (ft)	Change (ft)
12/20/1996	205.89	3789.11	-1.14
12/29/1997	206.34	3788.66	-0.45
1/9/1999	206.43	3788.57	-0.09
1/8/2000	206.53	3788.47	-0.10
1/15/2001	207.00	3788.00	-0.47
1/18/2002	208.15	3786.85	-1.15
12/28/2002	210.32	3784.68	-2.17
12/31/2003	212.24	3782.76	-1.92
12/19/2004	213.70	3781.30	-1.46
1/18/2006	213.46	3781.54	0.24

**All Historic Measurements**



**NORTHERN HIGH PLAINS  
DISTRICT: PLAINS**

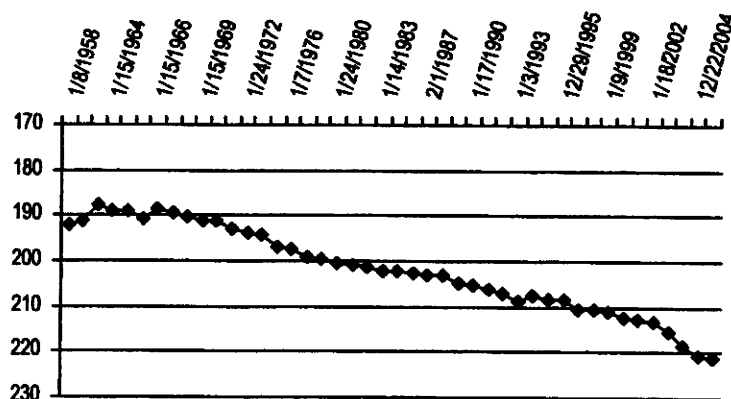
**Well Name:** JOHNSON, ALVIN C. **Owner:**  
**Permit #:** 8836 - FP - **Location #:** SC00604435BCA **USGS Site ID:** 392904102173400  
**Division:** 1 **Water District:** 49 **County:** KIT CARSON  
**Location:** Q160 Q40 Q10 Section Twtnshp Range PM Distance from section lines:  
 NW SW NE 35 6 S 44 W S **From N/S line:** **From E/W line:**  
**UTM Coordinates (NAD83):** **Northing (UTM y):** 4374010.5 **Easting (UTM x):** 732832.7 **Spotted from quarters**  
**Latitude/Longitude (decimal degrees):** 39.484203 -102.292789  
**Surface Elevation (ft):** 4050  
**Well depth (ft):** 312  
**Aquifer(s):**

**Water Level Change**  
**1 year:**  
**5 year:** -8.18  
**10 year:** -10.23

**Measurements from last 10 years**

Date	Depth to WL (ft)	Elev of WL (ft)	Change (ft)
12/26/1996	210.75	3839.25	-2.16
12/30/1997	210.68	3839.32	0.07
1/9/1999	211.05	3838.95	-0.37
1/25/2000	212.40	3837.60	-1.35
1/15/2001	212.80	3837.20	-0.40
1/18/2002	213.32	3836.68	-0.52
1/13/2003	215.25	3834.75	-1.93
1/2/2004	218.56	3831.44	-3.31
12/22/2004	220.65	3829.35	-2.09
1/18/2006	220.98	3829.02	-0.33

**All Historic Measurements**



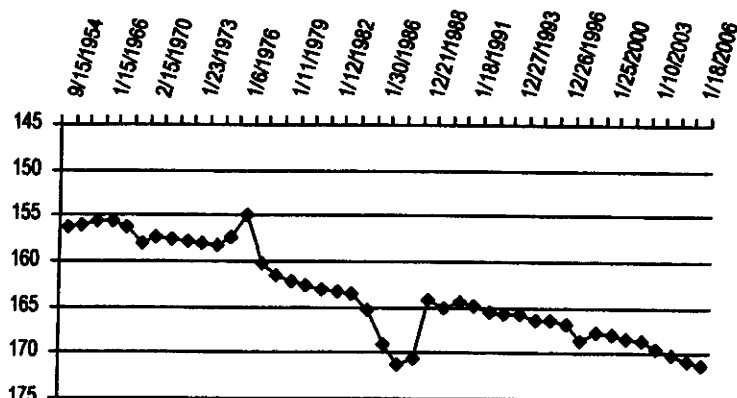
**Well Name:** RICHARDS, RUTH. **Owner:**  
**Permit #:** 19996 - FP - **Location #:** SC00604512CDC **USGS Site ID:** 393159102225900  
**Division:** 1 **Water District:** 49 **County:** KIT CARSON  
**Location:** Q160 Q40 Q10 Section Twtnshp Range PM Distance from section lines:  
 SW SE SW 12 6 S 45 W S **From N/S line:** **From E/W line:**  
**UTM Coordinates (NAD83):** **Northing (UTM y):** 4379306.5 **Easting (UTM x):** 724955.4 **Spotted from quarters**  
**Latitude/Longitude (decimal degrees):** 39.533969 -102.382501  
**Surface Elevation (ft):** 4036  
**Well depth (ft):** 268  
**Aquifer(s):**

**Water Level Change**  
**1 year:**  
**5 year:** -2.95  
**10 year:** -4.39

**Measurements from last 10 years**

Date	Depth to WL (ft)	Elev of WL (ft)	Change (ft)
12/26/1996	166.84	3869.16	-0.38
1/7/1998	168.71	3867.29	-1.87
1/12/1999	167.72	3868.28	0.99
1/25/2000	167.92	3868.08	-0.20
1/15/2001	168.28	3867.72	-0.36
1/18/2002	168.66	3867.34	-0.38
1/10/2003	169.55	3866.45	-0.89
1/7/2004	170.22	3865.78	-0.67
12/24/2004	170.75	3865.25	-0.53
1/18/2006	171.23	3864.77	-0.48

**All Historic Measurements**



**NORTHERN HIGH PLAINS  
DISTRICT: PLAINS**

**Well Name:** McDONALD TRUST **Owner:**  
**Permit #:** 10823 - FP - **Location #:** SC00604515CAC **USGS Site ID:** 393122102251400

**Division:** 1 **Water District:** 49 **County:** KIT CARSON  
**Location:** Q160 Q40 Q10 Section Twntp Range PM Distance from section lines:  
 SW NE SW 15 6 S 45 W S **From N/S line:** **From E/W line:**  
**UTM Coordinates (NAD83):** **Northing (UTM y):** 4378031.0 **Easting (UTM x):** 721770.1 **Spotted from quarters**  
**Latitude/Longitude (decimal degrees):** 39.523316 -102.419954

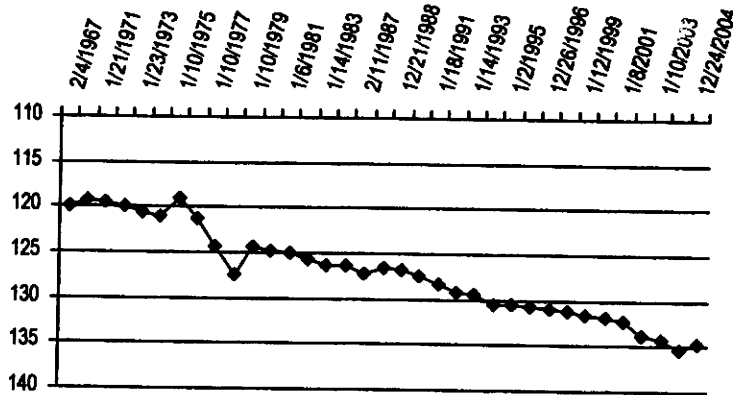
**Surface Elevation (ft):** 4030  
**Well depth (ft):** 205  
**Aquifer(s):**

**Water Level Change**  
**1 year:** -0.38  
**5 year:** -3.20  
**10 year:**

**Measurements from last 10 years**

Date	Depth to WL (ft)	Elev of WL (ft)	Change (ft)
12/26/1996	130.95	3899.05	-0.18
1/7/1998	131.24	3898.76	-0.29
1/12/1999	131.52	3898.48	-0.28
1/25/2000	131.73	3898.27	-0.21
1/8/2001	132.30	3897.70	-0.57
1/18/2002	133.90	3896.10	-1.60
1/10/2003	134.34	3895.66	-0.44
1/7/2004	135.30	3894.70	-0.96
12/24/2004	134.72	3895.28	0.58

**All Historic Measurements**



**Well Name:** GRAMM, LOYD TRUST **Owner:**  
**Permit #:** 19904 - FP - **Location #:** SC00604523ABD **USGS Site ID:**

**Division:** 1 **Water District:** 49 **County:** KIT CARSON  
**Location:** Q160 Q40 Q10 Section Twntp Range PM Distance from section lines:  
 NE NW SE 23 6 S 45 W S **From N/S line:** **From E/W line:**  
**UTM Coordinates (NAD83):** **Northing (UTM y):** 4377270.0 **Easting (UTM x):** 723985.9 **Spotted from quarters**  
**Latitude/Longitude (decimal degrees):** 39.515892 -102.394457

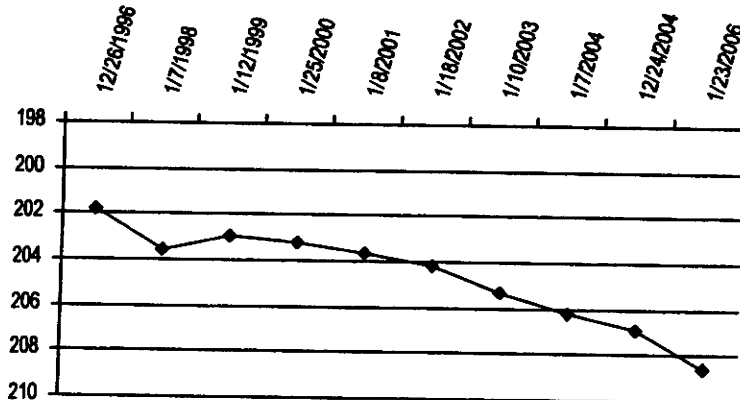
**Surface Elevation (ft):**  
**Well depth (ft):** 304  
**Aquifer(s):**

**Water Level Change**  
**1 year:**  
**5 year:** -4.91  
**10 year:** -6.81

**Measurements from last 10 years**

Date	Depth to WL (ft)	Elev of WL (ft)	Change (ft)
12/26/1996	201.75		
1/7/1998	203.52		-1.77
1/12/1999	202.94		0.58
1/25/2000	203.19		-0.25
1/8/2001	203.65		-0.46
1/18/2002	204.17		-0.52
1/10/2003	205.30		-1.13
1/7/2004	206.20		-0.90
12/24/2004	206.88		-0.68
1/23/2006	208.56		-1.68

**All Historic Measurements**



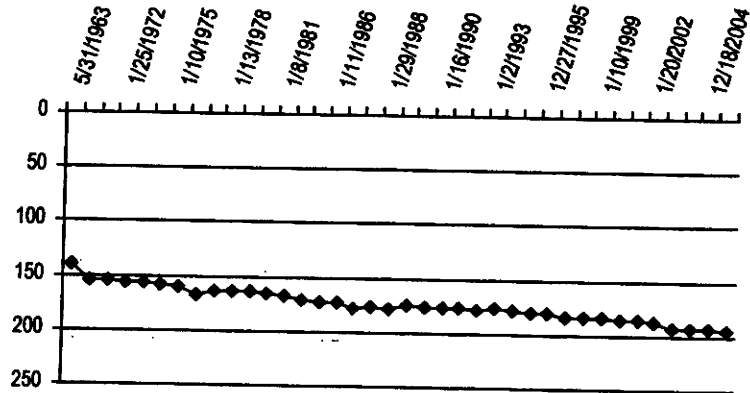
**NORTHERN HIGH PLAINS  
DISTRICT: PLAINS**

**Well Name:** KOEHLER, WAYNE E. **Owner:**  
**Permit #:** 4206 - FP - **Location #:** SC00704222CBB **USGS Site ID:** 392546102052500  
**Division:** 1 **Water District:** 49 **County:** KIT CARSON  
**Location:** Q160 Q40 Q10 Section Twnshp Range PM Distance from section lines:  
 SW NW NW 22 7 S 42 W S **From N/S line:** **From E/W line:**  
**UTM Coordinates (NAD83):** Northing (UTM y): 4367942.6 Easting (UTM x): 750508.6 Spotted from quarters  
**Latitude/Longitude (decimal degrees):** 39.424634 -102.089783  
**Surface Elevation (ft):** 3930  
**Well depth (ft):** 290  
**Aquifer(s):**  
**Water Level Change**  
**1 year:**  
**5 year:** -8.48  
**10 year:** -10.63

**Measurements from last 10 years**

Date	Depth to WL (ft)	Elev of WL (ft)	Change (ft)
12/24/1996	183.95	3746.05	-3.60
12/30/1997	184.08	3745.92	-0.13
1/10/1999	184.58	3745.42	-0.50
1/9/2000	185.15	3744.85	-0.57
1/20/2001	186.10	3743.90	-0.95
1/20/2002	188.10	3741.90	-2.00
12/28/2002	192.50	3737.50	-4.40
12/30/2003	192.96	3737.04	-0.46
12/18/2004	193.46	3736.54	-0.50
1/23/2006	194.58	3735.42	-1.12

**All Historic Measurements**

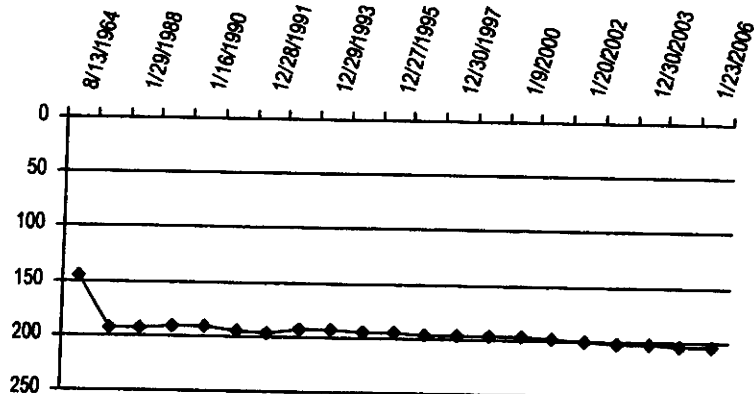


**Well Name:** WRIGHT FARMS INC. **Owner:**  
**Permit #:** 6006 - FP - **Location #:** SC00704223DDD **USGS Site ID:** 392450102031500  
**Division:** 1 **Water District:** 49 **County:** KIT CARSON  
**Location:** Q160 Q40 Q10 Section Twnshp Range PM Distance from section lines:  
 SE SE SE 23 7 S 42 W S **From N/S line:** **From E/W line:**  
**UTM Coordinates (NAD83):** Northing (UTM y): 4367416.1 Easting (UTM x): 753590.7 Spotted from quarters  
**Latitude/Longitude (decimal degrees):** 39.418995 -102.054222  
**Surface Elevation (ft):** 3920  
**Well depth (ft):** 309  
**Aquifer(s):**  
**Water Level Change**  
**1 year:**  
**5 year:** -5.49  
**10 year:** -7.59

**Measurements from last 10 years**

Date	Depth to WL (ft)	Elev of WL (ft)	Change (ft)
12/24/1996	196.30	3723.70	-1.22
12/30/1997	196.78	3723.22	-0.48
1/10/1999	195.98	3724.02	0.80
1/9/2000	195.90	3724.10	0.08
1/20/2001	198.40	3721.60	-2.50
1/20/2002	199.79	3720.21	-1.39
12/28/2002	201.91	3718.09	-2.12
12/30/2003	202.84	3717.16	-0.93
12/18/2004	203.45	3716.55	-0.61
1/23/2006	203.89	3716.11	-0.44

**All Historic Measurements**



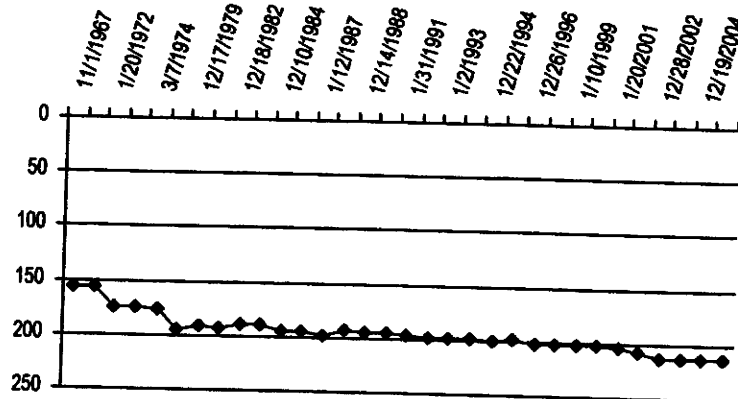
**NORTHERN HIGH PLAINS  
DISTRICT: PLAINS**

**Well Name:** PLAUTZ, GERALD **Owner:**  
**Permit #:** 11554 - FP - **Location #:** SC00704231DBB **USGS Site ID:** 392339102081300  
**Division:** 1 **Water District:** 49 **County:** KIT CARSON  
**Location:** Q160 Q40 Q10 Section Twtnsp Range PM Distance from section lines:  
 SE NW NW 31 7 S 42 W S **From N/S line:** **From EW line:**  
**UTM Coordinates (NAD83):** Northing (UTM y): 4364531.1 Easting (UTM x): 746594.6 Spotted from quarters  
**Latitude/Longitude (decimal degrees):** 39.395060 -102.136457  
**Surface Elevation (ft):** 3990  
**Well depth (ft):** 310  
**Aquifer(s):**  
**Water Level Change**  
**1 year:**  
**5 year:** -9.35  
**10 year:** -12.08

**Measurements from last 10 years**

Date	Depth to WL (ft)	Elev of WL (ft)	Change (ft)
12/26/1996	201.29	3788.71	-2.20
12/30/1997	202.06	3787.94	-0.77
1/10/1999	202.82	3787.18	-0.76
1/9/2000	202.40	3787.60	0.42
1/20/2001	204.02	3785.98	-1.62
1/19/2002	208.29	3781.71	-4.27
12/28/2002	213.14	3776.86	-4.85
12/31/2003	213.99	3776.01	-0.85
12/19/2004	213.67	3776.33	0.32
1/23/2006	213.37	3776.63	0.30

**All Historic Measurements**

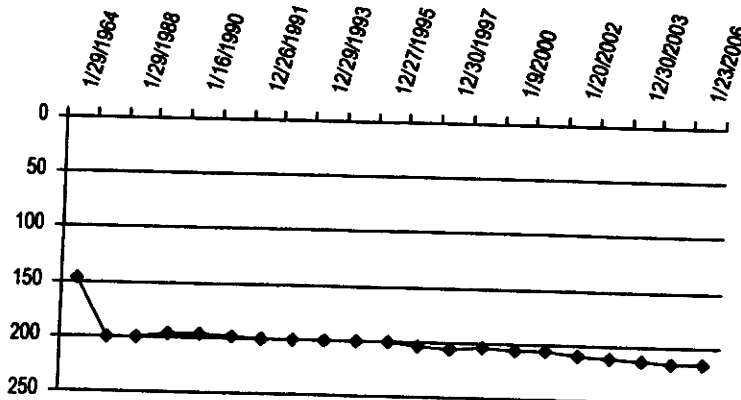


**Well Name:** HINKHOUSE, B. TRUST **Owner:**  
**Permit #:** 5044 - FP - **Location #:** SC00704234BCB **USGS Site ID:** 392355102052500  
**Division:** 1 **Water District:** 49 **County:** KIT CARSON  
**Location:** Q160 Q40 Q10 Section Twtnsp Range PM Distance from section lines:  
 NW SW NW 34 7 S 42 W S **From N/S line:** **From EW line:**  
**UTM Coordinates (NAD83):** Northing (UTM y): 4365066.1 Easting (UTM x): 750611.9 Spotted from quarters  
**Latitude/Longitude (decimal degrees):** 39.398718 -102.089662  
**Surface Elevation (ft):** 3965  
**Well depth (ft):** 322  
**Aquifer(s):**  
**Water Level Change**  
**1 year:**  
**5 year:** -8.66  
**10 year:** -11.32

**Measurements from last 10 years**

Date	Depth to WL (ft)	Elev of WL (ft)	Change (ft)
12/24/1996	203.88	3761.12	-2.63
12/30/1997	205.36	3759.64	-1.48
1/10/1999	204.38	3760.62	0.98
1/9/2000	205.20	3759.80	-0.82
1/20/2001	206.54	3758.46	-1.34
1/20/2002	208.85	3756.15	-2.31
12/28/2002	210.63	3754.37	-1.78
12/30/2003	212.63	3752.37	-2.00
12/18/2004	214.62	3750.38	-1.99
1/23/2006	215.20	3749.80	-0.58

**All Historic Measurements**



**NORTHERN HIGH PLAINS  
DISTRICT: PLAINS**

**Well Name:** KARSPECK, HAROLD **Owner:**  
**Permit #:** 10250 - FP - **Location #:** SC00704235ABC **USGS Site ID:** 392400102034200


**Division:** 1 **Water District:** 49 **County:** KIT CARSON  
**Location:** Q160 Q40 Q10 Section Township Range PM Distance from section lines:  
 NE NW SW 35 7 S 42 W S **From N/S line:** **From E/W line:**  
**UTM Coordinates (NAD83):** **Northing (UTM y):** 4365333.1 **Easting (UTM x):** 752999.9 **Spotted from quarters**  
**Latitude/Longitude (decimal degrees):** 39.400424 -102.061864

**Surface Elevation (ft):** 3935  
**Well depth (ft):** 300  
**Aquifer(s):**  
**Water Level Change**  
**1 year:**  
**5 year:** -6.59  
**10 year:** -9.29

**Measurements from last 10 years**

Date	Depth to WL (ft)	Elev of WL (ft)	Change (ft)
12/24/1996	194.98	3740.02	-0.96
12/30/1997	195.99	3739.01	-1.01
1/10/1999	195.30	3739.70	0.69
1/9/2000	195.26	3739.74	0.04
1/20/2001	197.68	3737.32	-2.42
1/20/2002	199.72	3735.28	-2.04
12/28/2002	204.24	3730.76	-4.52
12/30/2003	204.18	3730.82	0.06
12/18/2004	206.00	3729.00	-1.82
1/23/2006	204.27	3730.73	1.73

**All Historic Measurements**



**Well Name:** PARMER, BEN F. **Owner:**  
**Permit #:** 10190 - F - **Location #:** SC00704304ABB **USGS Site ID:** 392823102123700

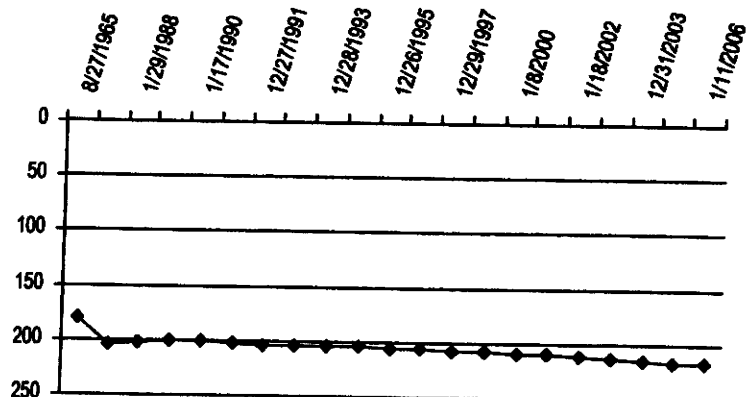
**Division:** 1 **Water District:** 49 **County:** KIT CARSON  
**Location:** Q160 Q40 Q10 Section Township Range PM Distance from section lines:  
 NE NW NW 4 7 S 43 W S **From N/S line:** **From E/W line:**  
**UTM Coordinates (NAD83):** **Northing (UTM y):** 4372898.0 **Easting (UTM x):** 739896.5 **Spotted from quarters**  
**Latitude/Longitude (decimal degrees):** 39.472251 -102.211147

**Surface Elevation (ft):** 4005  
**Well depth (ft):** 310  
**Aquifer(s):**  
**Water Level Change**  
**1 year:**  
**5 year:** -6.19  
**10 year:** -11.09

**Measurements from last 10 years**

Date	Depth to WL (ft)	Elev of WL (ft)	Change (ft)
12/20/1996	205.47	3799.53	-0.15
12/29/1997	207.62	3797.38	-2.15
1/9/1999	208.17	3796.83	-0.55
1/8/2000	208.80	3796.20	-0.63
1/18/2001	210.37	3794.63	-1.57
1/18/2002	210.83	3794.17	-0.46
12/28/2002	212.91	3792.09	-2.08
12/31/2003	214.90	3790.10	-1.99
12/19/2004	217.53	3787.47	-2.63
1/11/2006	216.56	3788.44	0.97

**All Historic Measurements**





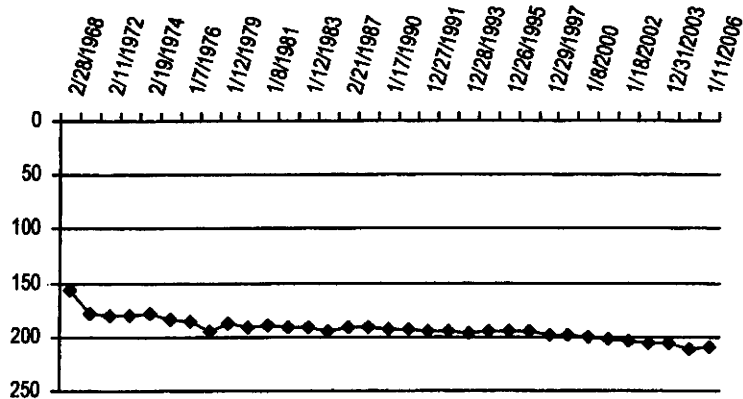
**NORTHERN HIGH PLAINS  
DISTRICT: PLAINS**

**Well Name:** SILKMAN, MELVIN L. **Owner:**  
**Permit #:** 12424 - F - **Location #:** SC00704309CBB **USGS Site ID:** 392704102131500  
**Division:** 1 **Water District:** 49 **County:** KIT CARSON  
**Location:** Q160 Q40 Q10 Section Twnshp Range PM Distance from section lines:  
 SW NW NW 9 7 S 43 W S **From N/S line:** **From E/W line:**  
**UTM Coordinates (NAD83):** **Northing (UTM y):** 4370440.5 **Easting (UTM x):** 739175.4 **Spotted from quarters**  
**Latitude/Longitude (decimal degrees):** 39.450334 -102.220401  
**Surface Elevation (ft):** 4015 **Water Level Change**  
**Well depth (ft):** 295 **1 year:**  
**Aquifer(s):** **5 year:** -8.22  
**10 year:** -15.10

**Measurements from last 10 years**

Date	Depth to WL (ft)	Elev of WL (ft)	Change (ft)
12/20/1996	195.25	3819.75	-0.11
12/29/1997	198.28	3816.72	-3.03
1/9/1999	198.97	3816.03	-0.69
1/8/2000	199.78	3815.22	-0.81
1/18/2001	202.13	3812.87	-2.35
1/18/2002	203.34	3811.66	-1.21
12/28/2002	206.79	3808.21	-3.45
12/31/2003	206.73	3808.27	0.06
12/19/2004	210.78	3804.22	-4.05
1/11/2006	210.35	3804.65	0.43

**All Historic Measurements**

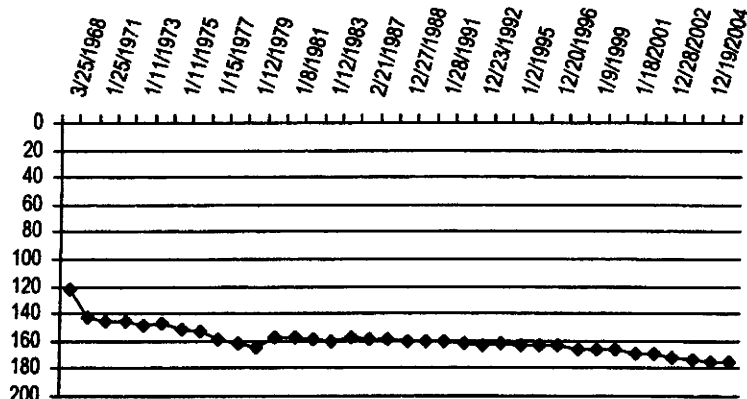


**Well Name:** SILKMAN, MELVIN L. **Owner:**  
**Permit #:** 12885 - FP - **Location #:** SC00704310BAA **USGS Site ID:** 392730102114500  
**Division:** 1 **Water District:** 49 **County:** KIT CARSON  
**Location:** Q160 Q40 Q10 Section Twnshp Range PM Distance from section lines:  
 NW NE NE 10 7 S 43 W S **From N/S line:** **From E/W line:**  
**UTM Coordinates (NAD83):** **Northing (UTM y):** 4371308.0 **Easting (UTM x):** 741348.9 **Spotted from quarters**  
**Latitude/Longitude (decimal degrees):** 39.457535 -102.194856  
**Surface Elevation (ft):** 3970 **Water Level Change**  
**Well depth (ft):** 275 **1 year:**  
**Aquifer(s):** **5 year:** -6.63  
**10 year:** -11.99

**Measurements from last 10 years**

Date	Depth to WL (ft)	Elev of WL (ft)	Change (ft)
12/20/1996	163.43	3806.57	-0.25
12/29/1997	165.77	3804.23	-2.34
1/9/1999	166.23	3803.77	-0.46
1/8/2000	166.56	3803.44	-0.33
1/18/2001	168.79	3801.21	-2.23
1/18/2002	169.46	3800.54	-0.67
12/28/2002	172.40	3797.60	-2.94
12/31/2003	173.49	3796.51	-1.09
12/19/2004	175.22	3794.78	-1.73
1/11/2006	175.42	3794.58	-0.20

**All Historic Measurements**



**NORTHERN HIGH PLAINS  
DISTRICT: PLAINS**

**Well Name:** BOLLWINKLE, GILBERT **Owner:**  
**Permit #:** - - **Location #:** SC00704314ABC2 **USGS Site ID:** 392633102102801

**Division:** 1 **Water District:** 49 **County:** KIT CARSON  
**Location:** Q160 Q40 Q10 Section Twnshp Range PM Distance from section lines:  
 NE NW SW 14 7 S 43 W S **From N/S line:** **From E/W line:**

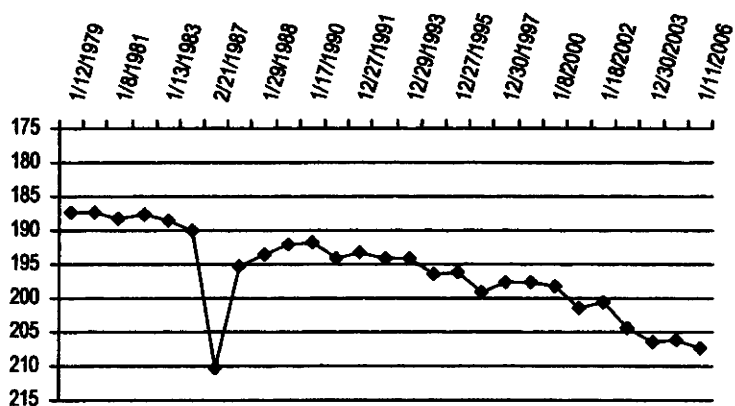
**UTM Coordinates (NAD83):** **Northing (UTM y):** 4369636.5 **Easting (UTM x):** 743217.3 **Spotted from quarters**  
**Latitude/Longitude (decimal degrees):** 39.441967 -102.173773

**Surface Elevation (ft):** 4000 **Water Level Change**  
**Well depth (ft):** **1 year:**  
**Aquifer(s):** **5 year:** -5.91  
**10 year:** -8.28

**Measurements from last 10 years**

Date	Depth to WL (ft)	Elev of WL (ft)	Change (ft)
12/20/1996	199.15	3800.85	-2.88
12/30/1997	197.52	3802.48	1.63
1/9/1999	197.73	3802.27	-0.21
1/8/2000	198.32	3801.68	-0.59
1/18/2001	201.52	3798.48	-3.20
1/18/2002	200.60	3799.40	0.92
12/28/2002	204.43	3795.57	-3.83
12/30/2003	206.35	3793.65	-1.92
12/19/2004	206.18	3793.82	0.17
1/11/2006	207.43	3792.57	-1.25

**All Historic Measurements**



**Well Name:** HOMESTEAD FARMS **Owner:**  
**Permit #:** 2284 - FP - **Location #:** SC00704323ACA **USGS Site ID:** 392536102102000

**Division:** 1 **Water District:** 49 **County:** KIT CARSON  
**Location:** Q160 Q40 Q10 Section Twnshp Range PM Distance from section lines:  
 NE SW NE 23 7 S 43 W S **From N/S line:** **From E/W line:**

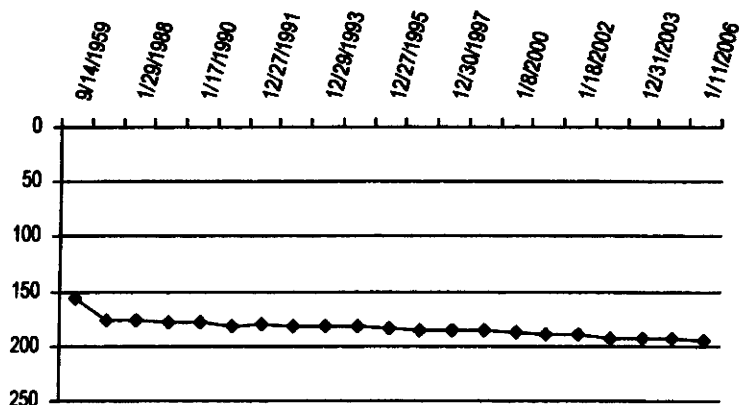
**UTM Coordinates (NAD83):** **Northing (UTM y):** 4367889.5 **Easting (UTM x):** 743471.5 **Spotted from quarters**  
**Latitude/Longitude (decimal degrees):** 39.426172 -102.171459

**Surface Elevation (ft):** 4000 **Water Level Change**  
**Well depth (ft):** 307 **1 year:**  
**Aquifer(s):** **5 year:** -6.38  
**10 year:** -9.80

**Measurements from last 10 years**

Date	Depth to WL (ft)	Elev of WL (ft)	Change (ft)
12/20/1996	185.00	3815.00	-1.15
12/30/1997	185.90	3814.10	-0.90
1/9/1999	186.21	3813.79	-0.31
1/8/2000	186.69	3813.31	-0.48
1/18/2001	188.42	3811.58	-1.73
1/18/2002	189.52	3810.48	-1.10
12/28/2002	192.11	3807.89	-2.59
12/31/2003	192.54	3807.46	-0.43
12/19/2004	193.72	3806.28	-1.18
1/11/2006	194.80	3805.20	-1.08

**All Historic Measurements**



**NORTHERN HIGH PLAINS  
DISTRICT: PLAINS**


**Well Name:** BOECKMAN, JAMES **Owner:**  
**Permit #:** 10257 - FP - **Location #:** SC00704334BCB **USGS Site ID:** 392357102120900  
**Division:** 1 **Water District:** 49 **County:** KIT CARSON  
**Location:** Q160 Q40 Q10 Section Twnshp Range PM Distance from section lines:  
 NW SW NW 34 7 S 43 W S **From N/S line:** **From E/W line:**  
**UTM Coordinates (NAD83):** **Northing (UTM y):** 4364694.5 **Easting (UTM x):** 740951.0 **Spotted from quarters**  
**Latitude/Longitude (decimal degrees):** 39.398126 -102.201859

**Surface Elevation (ft):** 4040 **Water Level Change**  
**Well depth (ft):** 320 **1 year:**  
**Aquifer(s):** **5 year:** -9.40  
**10 year:** -11.32

**Measurements from last 10 years**

Date	Depth to WL (ft)	Elev of WL (ft)	Change (ft)
12/20/1996	191.88	3848.12	-2.70
12/31/1997	191.72	3848.28	0.16
1/9/1999	191.60	3848.40	0.12
1/8/2000	191.90	3848.10	-0.30
1/18/2001	193.80	3846.20	-1.90
1/18/2002	196.09	3843.91	-2.29
12/28/2002	199.45	3840.55	-3.36
12/31/2003	204.05	3835.95	-4.60
12/19/2004	202.73	3837.27	1.32
1/11/2006	203.20	3836.80	-0.47

**All Historic Measurements**



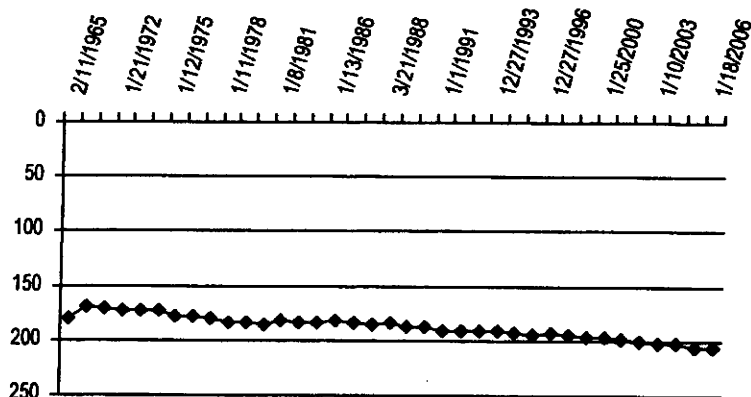
**Well Name:** BERENS FARMS INC. **Owner:**  
**Permit #:** 6838 - FP - **Location #:** SC00704407BBB **USGS Site ID:** 392736102221200  
**Division:** 1 **Water District:** 49 **County:** KIT CARSON  
**Location:** Q160 Q40 Q10 Section Twnshp Range PM Distance from section lines:  
 NW NW NW 7 7 S 44 W S **From N/S line:** **From E/W line:**  
**UTM Coordinates (NAD83):** **Northing (UTM y):** 4371080.5 **Easting (UTM x):** 726291.1 **Spotted from quarters**  
**Latitude/Longitude (decimal degrees):** 39.459575 -102.369769

**Surface Elevation (ft):** 4105 **Water Level Change**  
**Well depth (ft):** 305 **1 year:**  
**Aquifer(s):** **5 year:** -7.35  
**10 year:** -11.70

**Measurements from last 10 years**

Date	Depth to WL (ft)	Elev of WL (ft)	Change (ft)
12/27/1996	193.72	3911.28	0.88
1/7/1998	195.11	3909.89	-1.39
1/12/1999	196.15	3908.85	-1.04
1/25/2000	196.54	3908.46	-0.39
1/8/2001	198.07	3906.93	-1.53
1/18/2002	199.80	3905.20	-1.73
1/10/2003	201.98	3903.02	-2.18
1/7/2004	203.03	3901.97	-1.05
12/24/2004	205.62	3899.38	-2.59
1/18/2006	205.42	3899.58	0.20

**All Historic Measurements**



**NORTHERN HIGH PLAINS  
DISTRICT: PLAINS**

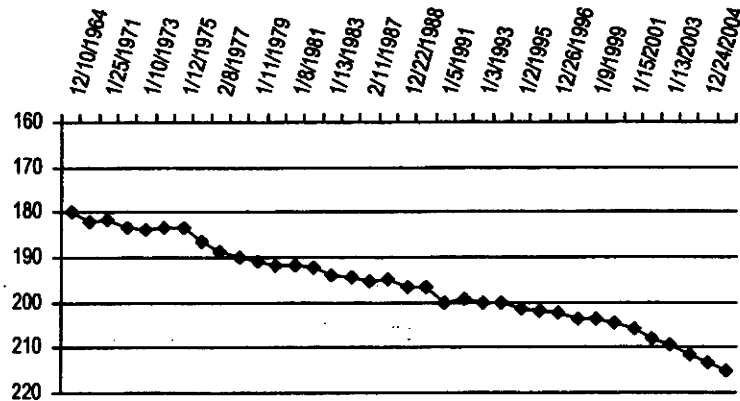
**Well Name:** RIDDER, DALE K. **Owner:**  
**Permit #:** 6518- FP - **Location #:** SC00704412BDB **USGS Site ID:** 392724102161600  
**Division:** 1 **Water District:** 49 **County:** KIT CARSON  
**Location:** Q160 Q40 Q10 Section Twnshp Range PM Distance from section lines:  
 NW SE NW 12 7 S 44 W S **From N/S line:** **From E/W line:**  
**UTM Coordinates (NAD83):** Northing (UTM y): 4370877.5 Easting (UTM x): 734696.2 Spotted from quarters  
**Latitude/Longitude (decimal degrees):** 39.455499 -102.272248

**Surface Elevation (ft):** 4050 **Water Level Change**  
**Well depth (ft):** 293 **1 year:**  
**Aquifer(s):** **5 year:** -9.00  
**10 year:** -12.77

**Measurements from last 10 years**

Date	Depth to WL (ft)	Elev of WL (ft)	Change (ft)
12/26/1996	202.33	3847.67	-0.45
12/30/1997	203.50	3846.50	-1.17
1/9/1999	203.86	3846.14	-0.36
1/25/2000	204.56	3845.44	-0.70
1/15/2001	206.10	3843.90	-1.54
1/18/2002	208.04	3841.96	-1.94
1/13/2003	209.57	3840.43	-1.53
1/2/2004	211.55	3838.45	-1.98
12/24/2004	213.50	3836.50	-1.95
1/18/2006	215.10	3834.90	-1.60

**All Historic Measurements**




**Well Name:** BRILLHART, DARLENE **Owner:**  
**Permit #:** 20510 - FP - **Location #:** SC00704423CBB **USGS Site ID:** 392521102174800  
**Division:** 1 **Water District:** 49 **County:** KIT CARSON  
**Location:** Q160 Q40 Q10 Section Twnshp Range PM Distance from section lines:  
 SW NW NW 23 7 S 44 W S **From N/S line:** **From E/W line:**  
**UTM Coordinates (NAD83):** Northing (UTM y): 4367043.5 Easting (UTM x): 732754.9 Spotted from quarters  
**Latitude/Longitude (decimal degrees):** 39.421517 -102.296123

**Surface Elevation (ft):** 4075 **Water Level Change**  
**Well depth (ft):** 253 **1 year:**  
**Aquifer(s):** **5 year:** -8.72  
**10 year:** -12.77

**Measurements from last 10 years**

Date	Depth to WL (ft)	Elev of WL (ft)	Change (ft)
12/23/1996	166.80	3908.20	-1.42
12/31/1997	168.08	3906.92	-1.28
1/9/1999	168.72	3906.28	-0.64
1/25/2000	169.55	3905.45	-0.83
1/15/2001	170.85	3904.15	-1.30
1/18/2002	172.09	3902.91	-1.24
1/13/2003	174.70	3900.30	-2.61
1/2/2004	177.40	3897.60	-2.70
12/22/2004	178.54	3896.46	-1.14
1/4/2006	179.57	3895.43	-1.03

**All Historic Measurements**



**NORTHERN HIGH PLAINS  
DISTRICT: PLAINS**


**Well Name:** SCHAAL, TED **Owner:**  
**Permit #:** 33947 - - **Location #:** SC00704425BCD **USGS Site ID:** 392435102162600  
**Division:** 1 **Water District:** 49 **County:** KIT CARSON  
**Location:** Q160 Q40 Q10 Section Twnshp Range PM Distance from section lines:  
 NW SW SE 25 7 S 44 W S **From N/S line:** **From E/W line:**  
**UTM Coordinates (NAD83):** **Northing (UTM y):** 4365777.0 **Easting (UTM x):** 734635.2 **Spotted from quarters**  
**Latitude/Longitude (decimal degrees):** 39.409609 -102.274746

**Surface Elevation (ft):** 4025 **Water Level Change**  
**Well depth (ft):** 210 **1 year:**  
**Aquifer(s):** **5 year:** -8.50  
**10 year:** -11.50

**Measurements from last 10 years**

Date	Depth to WL (ft)	Elev of WL (ft)	Change (ft)
12/23/1996	138.85	3886.15	-0.65
1/5/1998	139.62	3885.38	-0.77
1/23/1999	140.32	3884.68	-0.70
1/25/2000	141.22	3883.78	-0.90
1/18/2001	141.85	3883.15	-0.63
1/24/2002	142.88	3882.12	-1.03
1/14/2003	143.82	3881.18	-0.94
1/3/2004	145.03	3879.97	-1.21
1/4/2006	150.35	3874.65	-5.32

**All Historic Measurements**




**Well Name:** WIEDMAN, GARVIN **Owner:**  
**Permit #:** 11988 - FP - **Location #:** SC00704429ABB **USGS Site ID:** 392459102203500  
**Division:** 1 **Water District:** 49 **County:** KIT CARSON  
**Location:** Q160 Q40 Q10 Section Twnshp Range PM Distance from section lines:  
 NE NW NW 29 7 S 44 W S **From N/S line:** **From E/W line:**  
**UTM Coordinates (NAD83):** **Northing (UTM y):** 4366260.5 **Easting (UTM x):** 728790.0 **Spotted from quarters**  
**Latitude/Longitude (decimal degrees):** 39.415530 -102.342402

**Surface Elevation (ft):** 4110 **Water Level Change**  
**Well depth (ft):** 246 **1 year:**  
**Aquifer(s):** **5 year:** -10.00  
**10 year:** -14.48

**Measurements from last 10 years**

Date	Depth to WL (ft)	Elev of WL (ft)	Change (ft)
12/23/1996	165.75	3944.25	-0.08
1/5/1998	168.78	3941.22	-3.03
1/12/1999	167.30	3942.70	1.48
1/25/2000	168.50	3941.50	-1.20
1/15/2001	170.23	3939.77	-1.73
1/9/2002	171.55	3938.45	-1.32
1/13/2003	174.64	3935.36	-3.09
1/7/2004	177.15	3932.85	-2.51
12/22/2004	180.75	3929.25	-3.60
1/4/2006	180.23	3929.77	0.52

**All Historic Measurements**



**NORTHERN HIGH PLAINS  
DISTRICT: PLAINS**

**Well Name:** SCHAAL, T.E. & CO. **Owner:**  
**Permit #:** 6374 - FP - **Location #:** SC00704434DBC **USGS Site ID:** 392331102181200

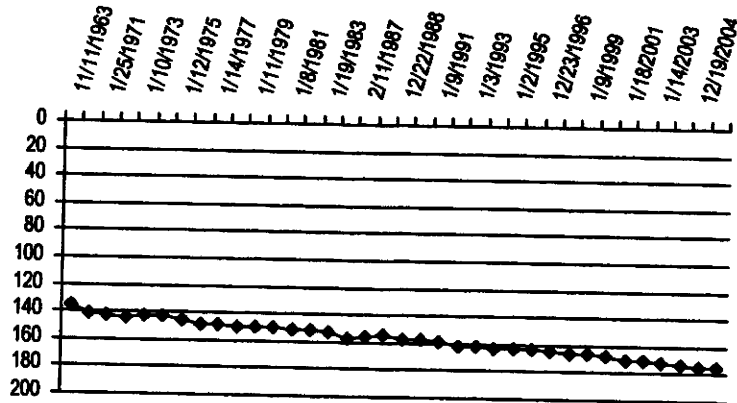
**Division:** 1 **Water District:** 49 **County:** KIT CARSON  
**Location:** Q160 Q40 Q10 Section Twnshp Range PM Distance from section lines:  
 SE NW SW 34 7 S 44 W S From N/S line: From EW line:  
**UTM Coordinates (NAD83):** Northing (UTM y): 4363742.5 Easting (UTM x): 732084.2 Spotted from quarters  
**Latitude/Longitude (decimal degrees):** 39.391987 -102.305050

**Surface Elevation (ft):** 4095  
**Well depth (ft):** 245  
**Aquifer(s):**  
**Water Level Change**  
**1 year:**  
**5 year:** -5.32  
**10 year:** -10.65

**Measurements from last 10 years**

Date	Depth to WL (ft)	Elev of WL (ft)	Change (ft)
12/23/1996	165.03	3929.97	-1.31
1/12/1998	165.61	3929.39	-0.58
1/9/1999	166.32	3928.68	-0.71
1/25/2000	167.22	3927.78	-0.90
1/18/2001	170.36	3924.64	-3.14
1/18/2002	170.02	3924.98	0.34
1/14/2003	171.57	3923.43	-1.55
1/2/2004	173.45	3921.55	-1.88
12/19/2004	174.60	3920.40	-1.15
1/4/2006	175.68	3919.32	-1.08

**All Historic Measurements**



**Well Name:** WEINGARDT, J.J. **Owner:**  
**Permit #:** 6365 - FP - **Location #:** SC00704501BDB **USGS Site ID:** 392817102225900


**Division:** 1 **Water District:** 49 **County:** KIT CARSON  
**Location:** Q160 Q40 Q10 Section Twnshp Range PM Distance from section lines:  
 NW SE NW 1 7 S 45 W S From N/S line: From EW line:  
**UTM Coordinates (NAD83):** Northing (UTM y): 4372262.0 Easting (UTM x): 725071.1 Spotted from quarters  
**Latitude/Longitude (decimal degrees):** 39.470530 -102.383537

**Surface Elevation (ft):** 4095  
**Well depth (ft):** 285  
**Aquifer(s):**  
**Water Level Change**  
**1 year:**  
**5 year:** -6.27  
**10 year:** -10.39

**Measurements from last 10 years**

Date	Depth to WL (ft)	Elev of WL (ft)	Change (ft)
12/27/1996	173.06	3921.94	0.43
1/7/1998	174.40	3920.60	-1.34
1/12/1999	175.13	3919.87	-0.73
1/25/2000	175.43	3919.57	-0.30
1/8/2001	177.18	3917.82	-1.75
1/18/2002	178.30	3916.70	-1.12
1/10/2003	180.92	3914.08	-2.62
1/7/2004	182.10	3912.90	-1.18
12/24/2004	183.70	3911.30	-1.60
1/18/2006	183.45	3911.55	0.25

**All Historic Measurements**



**NORTHERN HIGH PLAINS  
DISTRICT: PLAINS**

**Well Name:** BUSBY PROPERTIES, LP **Owner:**  
**Permit #:** 12763 - F - **Location #:** SC00704505ABB **USGS Site ID:** 392832102240900

**Division:** 1 **Water District:** 49 **County:** KIT CARSON  
**Location:** Q160 Q40 Q10 Section **Twnshp** Range **PM** Distance from section lines:  
 NE NW NW 5 7 S 45 W S **From N/S line:** **From EW line:**  
**UTM Coordinates (NAD83):** **Northing (UTM y):** 4372533.9 **Easting (UTM x):** 719018.3 **Spotted from quarters**  
**Latitude/Longitude (decimal degrees):** 39.474540 -102.453745

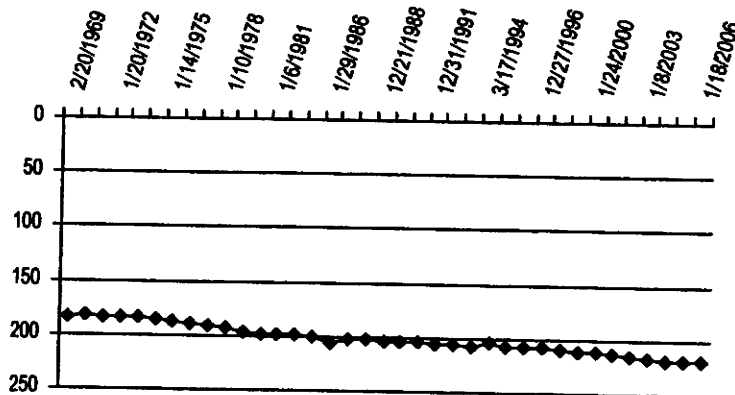
**Surface Elevation (ft):** 4175  
**Well depth (ft):** 305  
**Aquifer(s):**

**Water Level Change**  
**1 year:**  
**5 year:** -6.63  
**10 year:** -11.75

**Measurements from last 10 years**

Date	Depth to WL (ft)	Elev of WL (ft)	Change (ft)
12/27/1996	207.87	3967.13	-0.27
1/7/1998	209.52	3965.48	-1.65
1/12/1999	211.30	3963.70	-1.78
1/24/2000	211.64	3963.36	-0.34
1/3/2001	212.99	3962.01	-1.35
1/4/2002	214.28	3960.72	-1.29
1/8/2003	216.05	3958.95	-1.77
1/8/2004	218.22	3956.78	-2.17
12/24/2004	218.78	3956.22	-0.56
1/18/2006	219.62	3955.38	-0.84

**All Historic Measurements**



**Well Name:** STROBEL, LELAND **Owner:**  
**Permit #:** 10797 - FP - **Location #:** SC00704507DBD **USGS Site ID:** 392700102281200

**Division:** 1 **Water District:** 49 **County:** KIT CARSON  
**Location:** Q160 Q40 Q10 Section **Twnshp** Range **PM** Distance from section lines:  
 SE NW SE 7 7 S 45 W S **From N/S line:** **From EW line:**  
**UTM Coordinates (NAD83):** **Northing (UTM y):** 4369860.4 **Easting (UTM x):** 717697.8 **Spotted from quarters**  
**Latitude/Longitude (decimal degrees):** 39.450808 -102.469955

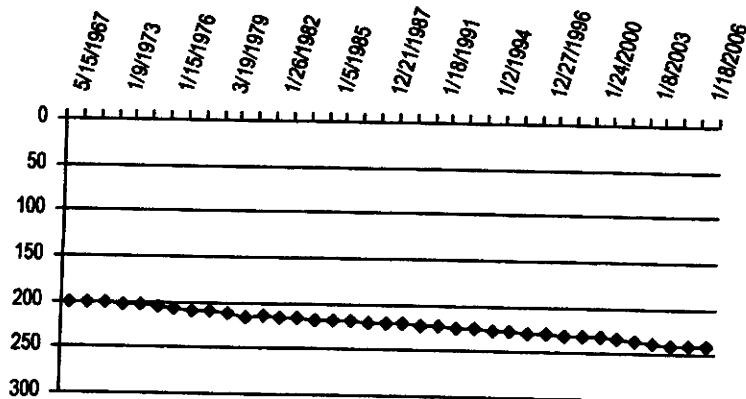
**Surface Elevation (ft):** 4220  
**Well depth (ft):** 322  
**Aquifer(s):**

**Water Level Change**  
**1 year:**  
**5 year:** -7.33  
**10 year:** -11.90

**Measurements from last 10 years**

Date	Depth to WL (ft)	Elev of WL (ft)	Change (ft)
12/27/1996	229.58	3990.42	-1.00
1/7/1998	230.58	3989.42	-1.00
1/12/1999	231.89	3988.11	-1.31
1/24/2000	232.47	3987.53	-0.58
1/3/2001	234.15	3985.85	-1.68
1/17/2002	235.58	3984.42	-1.43
1/8/2003	237.89	3982.11	-2.31
1/8/2004	239.98	3980.02	-2.09
12/24/2004	241.17	3978.83	-1.19
1/18/2006	241.48	3978.52	-0.31

**All Historic Measurements**



**NORTHERN HIGH PLAINS  
DISTRICT: PLAINS**

**Well Name:** WEISS, EUGENE **Owner:**  
**Permit #:** 4067 - FP - **Location #:** SC00704515BAC **USGS Site ID:** 392634102251600

**Division:** 1 **Water District:** 49 **County:** KIT CARSON  
**Location:** Q160 Q40 Q10 Section Twship Range PM Distance from section lines:  
 NW NE SW 15 7 S 45 W S **From N/S line:** **From EW line:**

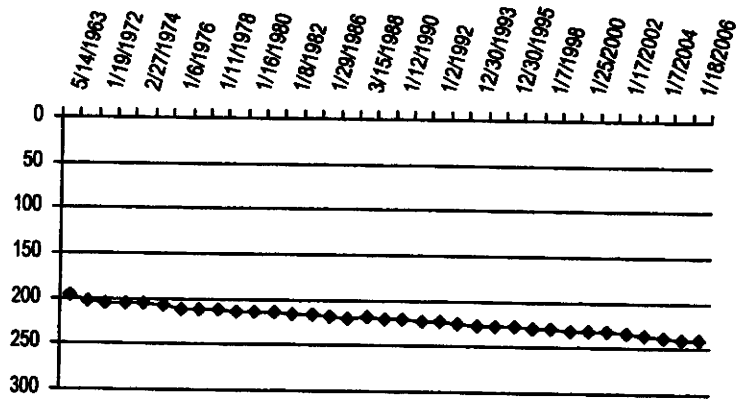
**UTM Coordinates (NAD83):** **Northing (UTM y):** 4369156.4 **Easting (UTM x):** 721922.8 **Spotted from quarters**  
**Latitude/Longitude (decimal degrees):** 39.443393 -102.421133

**Surface Elevation (ft):** 4195 **Water Level Change**  
**Well depth (ft):** 348 **1 year:**  
**Aquifer(s):** **5 year:** -8.04  
**10 year:** -12.22

**Measurements from last 10 years**

Date	Depth to WL (ft)	Elev of WL (ft)	Change (ft)
12/27/1996	228.41	3966.59	-1.11
1/7/1998	230.37	3964.63	-1.96
1/12/1999	230.58	3964.42	-0.21
1/25/2000	231.22	3963.78	-0.64
1/8/2001	232.59	3962.41	-1.37
1/17/2002	234.28	3960.72	-1.69
1/10/2003	236.48	3958.52	-2.20
1/7/2004	237.86	3957.14	-1.38
12/24/2004	239.44	3955.56	-1.58
1/18/2006	240.63	3954.37	-1.19

**All Historic Measurements**



**Well Name:** STOLZ, PHILLIP J. **Owner:**  
**Permit #:** 6314 - FP - **Location #:** SC00704518BCD **USGS Site ID:** 392624102284500

**Division:** 1 **Water District:** 49 **County:** KIT CARSON  
**Location:** Q160 Q40 Q10 Section Twship Range PM Distance from section lines:  
 NW SW SE 18 7 S 45 W S **From N/S line:** **From EW line:**

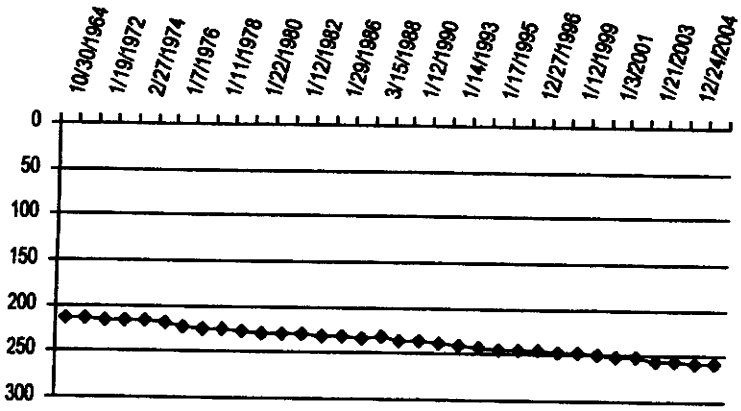
**UTM Coordinates (NAD83):** **Northing (UTM y):** 4368646.4 **Easting (UTM x):** 716939.9 **Spotted from quarters**  
**Latitude/Longitude (decimal degrees):** 39.440071 -102.479149

**Surface Elevation (ft):** 4250 **Water Level Change**  
**Well depth (ft):** 335 **1 year:**  
**Aquifer(s):** **5 year:** -8.69  
**10 year:** -13.56

**Measurements from last 10 years**

Date	Depth to WL (ft)	Elev of WL (ft)	Change (ft)
12/27/1996	245.60	4004.40	-1.20
1/7/1998	246.60	4003.40	-1.00
1/12/1999	247.95	4002.05	-1.35
1/24/2000	248.28	4001.72	-0.33
1/3/2001	250.47	3999.53	-2.19
1/17/2002	251.75	3998.25	-1.28
1/21/2003	256.20	3993.80	-4.45
1/8/2004	256.78	3993.22	-0.58
12/24/2004	258.67	3991.33	-1.89
1/18/2006	259.16	3990.84	-0.49

**All Historic Measurements**





**NORTHERN HIGH PLAINS  
DISTRICT: PLAINS**

**Well Name:** STROBEL, A. **Owner:**  
**Permit #:** 3665 - FP - **Location #:** SC00704520DBC **USGS Site ID:** 392515102271700

**Division:** 1 **Water District:** 49 **County:** KIT CARSON  
**Location:** Q160 Q40 Q10 Section Twship Range PM Distance from section lines:  
 SE NW SW 20 7 S 45 W S From N/S line: From E/W line:

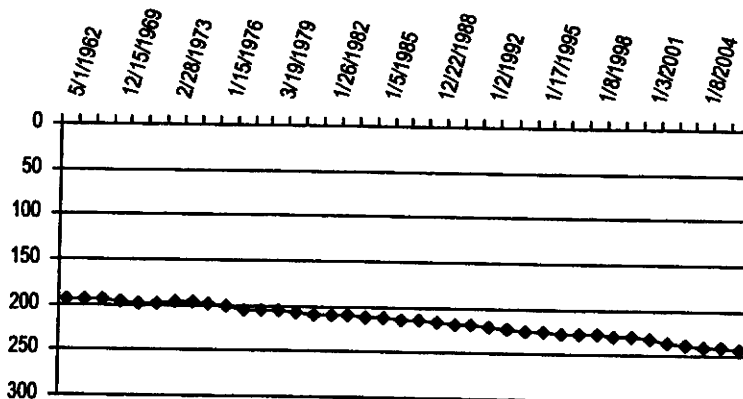
**UTM Coordinates (NAD83):** Northing (UTM y): 4366666.9 Easting (UTM x): 719178.8 Spotted from quarters  
**Latitude/Longitude (decimal degrees):** 39.421686 -102.453807

**Surface Elevation (ft):** 4220  
**Well depth (ft):** 330  
**Aquifer(s):**  
**Water Level Change**  
**1 year:**  
**5 year:** -9.32  
**10 year:** -14.49

**Measurements from last 10 years**

Date	Depth to WL (ft)	Elev of WL (ft)	Change (ft)
12/27/1996	227.48	3992.52	-1.28
1/8/1998	228.20	3991.80	-0.72
1/12/1999	230.40	3989.60	-2.20
1/24/2000	230.05	3989.95	0.35
1/3/2001	232.65	3987.35	-2.60
1/17/2002	235.00	3985.00	-2.35
1/8/2003	237.44	3982.56	-2.44
1/8/2004	239.45	3980.55	-2.01
12/24/2004	241.14	3978.86	-1.69
1/18/2006	241.97	3978.03	-0.83

**All Historic Measurements**



**Well Name:** BERINGER, MILBERT **Owner:**  
**Permit #:** 21090 - FP - **Location #:** SC00704523CBB **USGS Site ID:** 392527102242700

**Division:** 1 **Water District:** 49 **County:** KIT CARSON  
**Location:** Q160 Q40 Q10 Section Twship Range PM Distance from section lines:  
 SW NW NW 23 7 S 45 W S From N/S line: From E/W line:

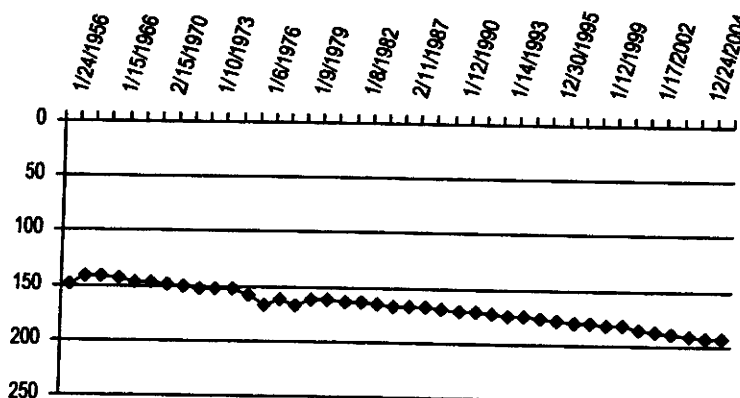
**UTM Coordinates (NAD83):** Northing (UTM y): 4366961.4 Easting (UTM x): 723198.3 Spotted from quarters  
**Latitude/Longitude (decimal degrees):** 39.423306 -102.407058

**Surface Elevation (ft):** 4150  
**Well depth (ft):** 274  
**Aquifer(s):**  
**Water Level Change**  
**1 year:**  
**5 year:** -8.34  
**10 year:** -13.98

**Measurements from last 10 years**

Date	Depth to WL (ft)	Elev of WL (ft)	Change (ft)
12/27/1996	179.46	3970.54	-1.46
1/7/1998	179.63	3970.37	-0.17
1/12/1999	181.44	3968.56	-1.81
1/25/2000	181.65	3968.35	-0.21
1/8/2001	185.10	3964.90	-3.45
1/17/2002	186.90	3963.10	-1.80
1/10/2003	189.48	3960.52	-2.58
1/7/2004	191.38	3958.62	-1.90
12/24/2004	193.35	3956.65	-1.97
1/18/2006	193.44	3956.56	-0.09

**All Historic Measurements**



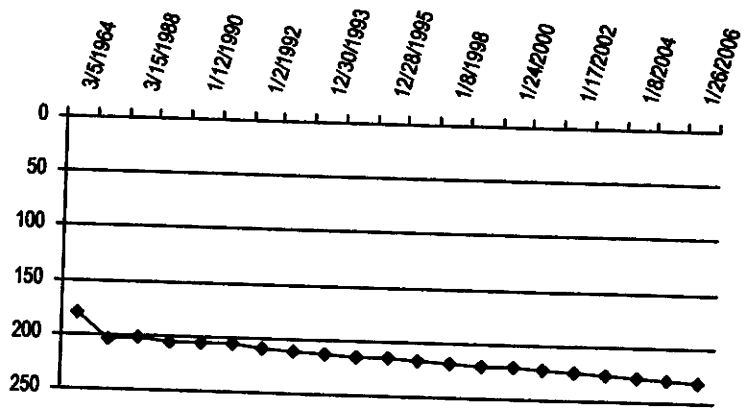
**NORTHERN HIGH PLAINS  
DISTRICT: PLAINS**

**Well Name:** SCHULTE, R. & H. **Owner:**  
**Permit #:** 5135 - FP - **Location #:** SC00704528CCC **USGS Site ID:** 392411102264200  
**Division:** 1 **Water District:** 49 **County:** KIT CARSON  
**Location:** Q160 Q40 Q10 Section Twtnshp Range PM Distance from section lines:  
 SW SW SW 28 7 S 45 W S From N/S line: From E/W line:  
**UTM Coordinates (NAD83):** Northing (UTM y): 4364677.4 Easting (UTM x): 720032.0 Spotted from quarters  
**Latitude/Longitude (decimal degrees):** 39.403559 -102.444559  
**Surface Elevation (ft):** 4220  
**Well depth (ft):** 300  
**Aquifer(s):**  
**Water Level Change**  
**1 year:**  
**5 year:** -9.02  
**10 year:** -15.05

**Measurements from last 10 years**

Date	Depth to WL (ft)	Elev of WL (ft)	Change (ft)
12/27/1996	217.06	4002.94	-1.43
1/8/1998	218.37	4001.63	-1.31
1/12/1999	220.10	3999.90	-1.73
1/24/2000	219.86	4000.14	0.24
1/3/2001	223.09	3996.91	-3.23
1/17/2002	225.05	3994.95	-1.96
1/8/2003	226.14	3993.86	-1.09
1/8/2004	228.26	3991.74	-2.12
12/24/2004	229.75	3990.25	-1.49
1/26/2006	232.11	3987.89	-2.36

**All Historic Measurements**

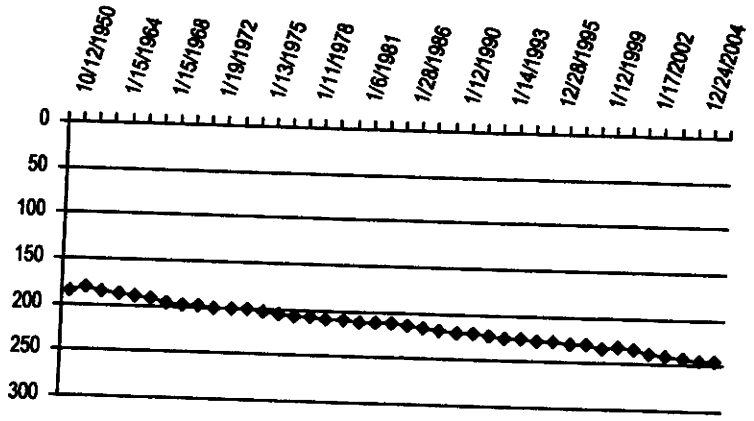


**Well Name:** CURE LAND LLC **Owner:**  
**Permit #:** 20513 - FP - **Location #:** SC00704529ACB **USGS Site ID:** 392447102271700  
**Division:** 1 **Water District:** 49 **County:** KIT CARSON  
**Location:** Q160 Q40 Q10 Section Twtnshp Range PM Distance from section lines:  
 NE SW NW 29 7 S 45 W S From N/S line: From E/W line:  
**UTM Coordinates (NAD83):** Northing (UTM y): 4365661.4 Easting (UTM x): 719201.3 Spotted from quarters  
**Latitude/Longitude (decimal degrees):** 39.412628 -102.453875  
**Surface Elevation (ft):** 4230  
**Well depth (ft):** 308  
**Aquifer(s):**  
**Water Level Change**  
**1 year:**  
**5 year:** -11.72  
**10 year:** -15.32

**Measurements from last 10 years**

Date	Depth to WL (ft)	Elev of WL (ft)	Change (ft)
12/27/1996	229.48	4000.52	-1.39
1/8/1998	230.04	3999.96	-0.56
1/12/1999	232.82	3997.18	-2.78
1/24/2000	231.80	3998.20	1.02
1/3/2001	233.08	3996.92	-1.28
1/17/2002	238.18	3991.82	-5.10
1/8/2003	240.53	3989.47	-2.35
1/8/2004	242.40	3987.60	-1.87
12/24/2004	244.80	3985.20	-2.40
1/18/2006	244.80	3985.20	0.00

**All Historic Measurements**



**NORTHERN HIGH PLAINS  
DISTRICT: PLAINS**

**Well Name:** CURE LAND LLC **Owner:**  
**Permit #:** 20732 - FP - **Location #:** SC00704531CCB **USGS Site ID:** 392329102285000

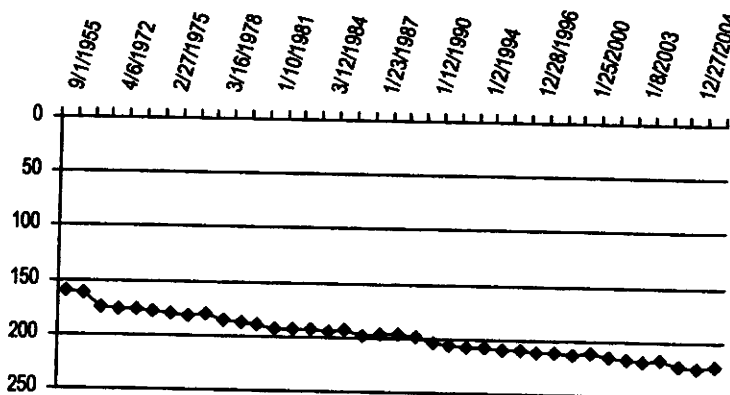
**Division:** 1 **Water District:** 49 **County:** KIT CARSON  
**Location:** Q160 Q40 Q10 Section Twship Range PM Distance from section lines:  
 SW SW NW 31 7 S 45 W S **From N/S line:** **From E/W line:**  
**UTM Coordinates (NAD83):** **Northing (UTM y):** 4363199.9 **Easting (UTM x):** 716868.7 **Spotted from quarters**  
**Latitude/Longitude (decimal degrees):** 39.391059 -102.481741

**Surface Elevation (ft):** 4233  
**Well depth (ft):** 292  
**Aquifer(s):**  
**Water Level Change**  
**1 year:**  
**5 year:** -8.47  
**10 year:** -11.99

**Measurements from last 10 years**

Date	Depth to WL (ft)	Elev of WL (ft)	Change (ft)
12/28/1996	210.73	4022.27	-1.13
1/8/1998	211.02	4021.98	-0.29
1/13/1999	213.08	4019.92	-2.06
1/25/2000	211.61	4021.39	1.47
1/8/2001	214.25	4018.75	-2.64
1/17/2002	217.29	4015.71	-3.04
1/8/2003	219.10	4013.90	-1.81
1/17/2003	217.29	4015.71	1.81
1/8/2004	222.21	4010.79	-4.92
12/27/2004	224.50	4008.50	-2.29
1/26/2006	222.72	4010.28	1.78

**All Historic Measurements**



**Well Name:** LEMPP, GERALD **Owner:**  
**Permit #:** 17734 - FP - **Location #:** SC00704604CBA **USGS Site ID:**


**Division:** 1 **Water District:** 49 **County:** KIT CARSON  
**Location:** Q160 Q40 Q10 Section Twship Range PM Distance from section lines:  
 NE NW SW 4 7 S 46 W S **From N/S line:** **From E/W line:**  
**UTM Coordinates (NAD83):** **Northing (UTM y):** 4372112.4 **Easting (UTM x):** 711013.8 **Spotted from quarters**  
**Latitude/Longitude (decimal degrees):** 39.472745 -102.546856

**Surface Elevation (ft):**  
**Well depth (ft):** 182  
**Aquifer(s):**  
**Water Level Change**  
**1 year:**  
**5 year:** -7.07  
**10 year:** -10.40

**Measurements from last 10 years**

Date	Depth to WL (ft)	Elev of WL (ft)	Change (ft)
12/28/1996	112.89		-0.99
1/8/1998	113.32		-0.43
1/13/1999	113.98		-0.66
1/24/2000	114.56		-0.58
1/3/2001	116.22		-1.66
1/4/2002	117.60		-1.38
1/8/2003	119.43		-1.83
1/8/2004	120.94		-1.51
12/27/2004	122.27		-1.33
1/24/2006	123.29		-1.02

**All Historic Measurements**



**NORTHERN HIGH PLAINS  
DISTRICT: PLAINS**

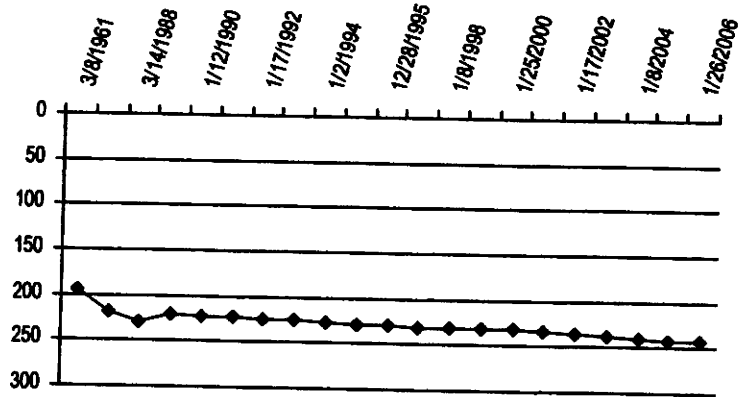
**Well Name:** HASART, JEROLD & LESTER **Owner:**  
**Permit #:** 2994 - FP - **Location #:** SC00704635BBB **USGS Site ID:** 392409102311000  
**Division:** 1 **Water District:** 49 **County:** KIT CARSON  
**Location:** Q160 Q40 Q10 Section Twship Range PM Distance from section lines:  
 NW NW NW 35 7 S 46 W S From N/S line: From EW line:  
**UTM Coordinates (NAD83):** Northing (UTM y): 4364304.9 Easting (UTM x): 713652.2 Spotted from quarters  
**Latitude/Longitude (decimal degrees):** 39.401809 -102.518706  
**Surface Elevation (ft):** 4270  
**Well depth (ft):** 300  
**Aquifer(s):**

**Water Level Change**  
**1 year:**  
**5 year:** -7.89  
**10 year:** -11.46

**Measurements from last 10 years**

Date	Depth to WL (ft)	Elev of WL (ft)	Change (ft)
12/28/1996	230.96	4039.04	-0.86
1/8/1998	232.40	4037.60	-1.44
1/13/1999	231.40	4038.60	1.00
1/25/2000	232.21	4037.79	-0.81
1/8/2001	234.53	4035.47	-2.32
1/17/2002	236.30	4033.70	-1.77
1/8/2003	237.91	4032.09	-1.61
1/8/2004	240.50	4029.50	-2.59
12/27/2004	242.58	4027.42	-2.08
1/26/2006	242.42	4027.58	0.16

**All Historic Measurements**




**Well Name:** LEWIS, J. & K. **Owner:**  
**Permit #:** 11287 - FP - **Location #:** SC00704722AAC **USGS Site ID:** 392540102382000  
**Division:** 1 **Water District:** 49 **County:** KIT CARSON  
**Location:** Q160 Q40 Q10 Section Twship Range PM Distance from section lines:  
 NE NE SW 22 7 S 47 W S From N/S line: From EW line:  
**UTM Coordinates (NAD83):** Northing (UTM y): 4367038.4 Easting (UTM x): 703616.3 Spotted from quarters  
**Latitude/Longitude (decimal degrees):** 39.428845 -102.634333  
**Surface Elevation (ft):** 4255  
**Well depth (ft):** 155  
**Aquifer(s):**

**Water Level Change**  
**1 year:**  
**5 year:** -3.60  
**10 year:** -5.66

**Measurements from last 10 years**

Date	Depth to WL (ft)	Elev of WL (ft)	Change (ft)
12/28/1996	122.06	4132.94	-0.54
1/8/1998	122.11	4132.89	-0.05
1/13/1999	122.80	4132.20	-0.69
1/17/2000	123.03	4131.97	-0.23
1/3/2001	124.12	4130.88	-1.09
1/4/2002	124.77	4130.23	-0.65
1/8/2003	125.30	4129.70	-0.53
1/8/2004	126.60	4128.40	-1.30
12/27/2004	127.11	4127.89	-0.51
1/24/2006	127.72	4127.28	-0.61

**All Historic Measurements**



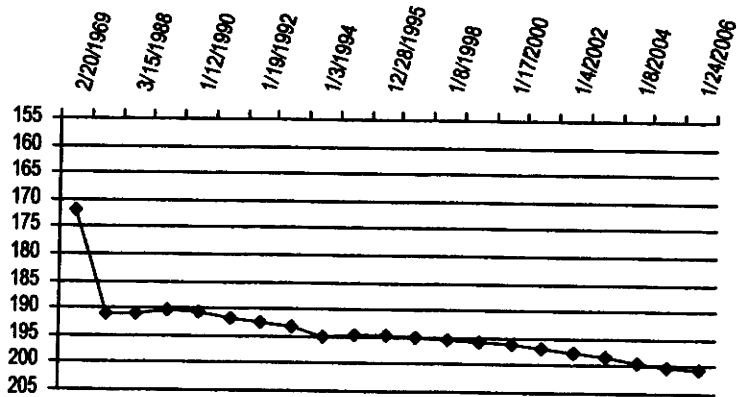
**NORTHERN HIGH PLAINS  
DISTRICT: PLAINS**

**Well Name:** HORNING, DAVID **Owner:**  
**Permit #:** 13251 - FP - **Location #:** SC00704726CAA **USGS Site ID:** 392432102370600  
**Division:** 1 **Water District:** 49 **County:** KIT CARSON  
**Location:** Q160 Q40 Q10 Section Township Range PM Distance from section lines:  
 SW NE NE 26 7 S 47 W S From N/S line: From EW line:  
**UTM Coordinates (NAD83):** Northing (UTM y): 4364854.3 Easting (UTM x): 704663.7 Spotted from quarters  
**Latitude/Longitude (decimal degrees):** 39.408935 -102.622842  
**Surface Elevation (ft):** 4310  
**Well depth (ft):** 234  
**Aquifer(s):**  
**Water Level Change**  
**1 year:**  
**5 year:** -3.67  
**10 year:** -5.29

**Measurements from last 10 years**

Date	Depth to WL (ft)	Elev of WL (ft)	Change (ft)
12/28/1996	195.18	4114.82	-0.56
1/8/1998	195.27	4114.73	-0.09
1/13/1999	195.94	4114.06	-0.67
1/17/2000	196.18	4113.82	-0.24
1/3/2001	196.80	4113.20	-0.62
1/4/2002	197.60	4112.40	-0.80
1/8/2003	198.23	4111.77	-0.63
1/8/2004	199.38	4110.62	-1.15
12/27/2004	200.24	4109.76	-0.86
1/24/2006	200.47	4109.53	-0.23

**All Historic Measurements**

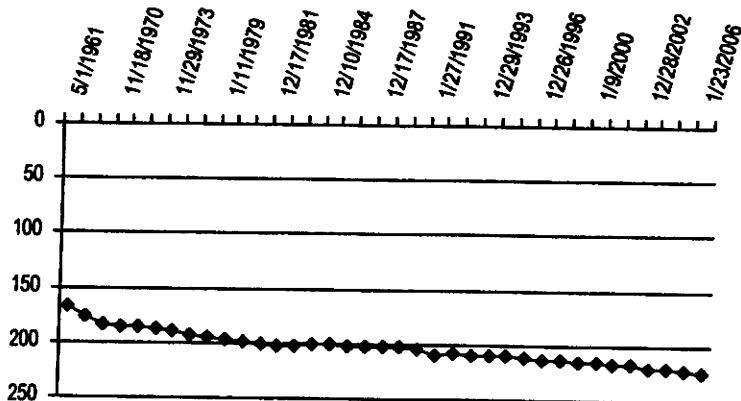


**Well Name:** BUOL, MARTIN **Owner:**  
**Permit #:** 3075 - FP - **Location #:** SC00804204ACB **USGS Site ID:** 392300102055900  
**Division:** 1 **Water District:** 49 **County:** KIT CARSON  
**Location:** Q160 Q40 Q10 Section Township Range PM Distance from section lines:  
 NE SW NW 4 8 S 42 W S From N/S line: From EW line:  
**UTM Coordinates (NAD83):** Northing (UTM y): 4363412.1 Easting (UTM x): 749854.4 Spotted from quarters  
**Latitude/Longitude (decimal degrees):** 39.384053 -102.099065  
**Surface Elevation (ft):** 3980  
**Well depth (ft):** 340  
**Aquifer(s):**  
**Water Level Change**  
**1 year:**  
**5 year:** -8.46  
**10 year:** -11.41

**Measurements from last 10 years**

Date	Depth to WL (ft)	Elev of WL (ft)	Change (ft)
12/26/1996	213.16	3766.84	-1.50
12/30/1997	214.10	3765.90	-0.94
1/11/1999	214.32	3765.68	-0.22
1/9/2000	214.35	3765.65	-0.03
1/20/2001	216.11	3763.89	-1.76
1/20/2002	217.60	3762.40	-1.49
12/28/2002	221.14	3758.86	-3.54
12/30/2003	221.23	3758.77	-0.09
12/18/2004	222.88	3757.12	-1.65
1/23/2006	224.57	3755.43	-1.69

**All Historic Measurements**



**NORTHERN HIGH PLAINS  
DISTRICT: PLAINS**

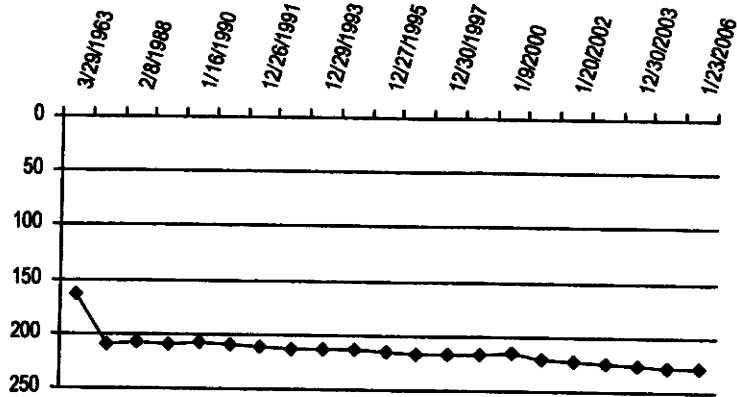
**Well Name:** HANSEN, DALE **Owner:**  
**Permit #:** 4007 - FP - **Location #:** SC00804204CDA **USGS Site ID:** 392239102060000  
**Division:** 1 **Water District:** 49 **County:** KIT CARSON  
**Location:** Q160 Q40 Q10 Section Twnshp Range PM Distance from section lines:  
 SW SE NE 4 8 S 42 W S **From N/S line:** **From E/W line:**  
**UTM Coordinates (NAD83):** Northing (UTM y): 4362607.6 Easting (UTM x): 749672.3 Spotted from quarters  
**Latitude/Longitude (decimal degrees):** 39.376866 -102.101477

**Surface Elevation (ft):** 3985  
**Well depth (ft):** 335  
**Aquifer(s):**  
**Water Level Change**  
**1 year:**  
**5 year:** -8.21  
**10 year:** -10.48

**Measurements from last 10 years**

Date	Depth to WL (ft)	Elev of WL (ft)	Change (ft)
12/26/1996	217.73	3767.27	-3.38
12/30/1997	217.07	3767.93	0.66
1/10/1999	217.56	3767.44	-0.49
1/9/2000	214.99	3770.01	2.57
1/20/2001	220.00	3765.00	-5.01
1/20/2002	221.70	3763.30	-1.70
12/28/2002	224.59	3760.41	-2.89
12/30/2003	225.30	3759.70	-0.71
12/18/2004	227.50	3757.50	-2.20
1/23/2006	228.21	3756.79	-0.71

**All Historic Measurements**



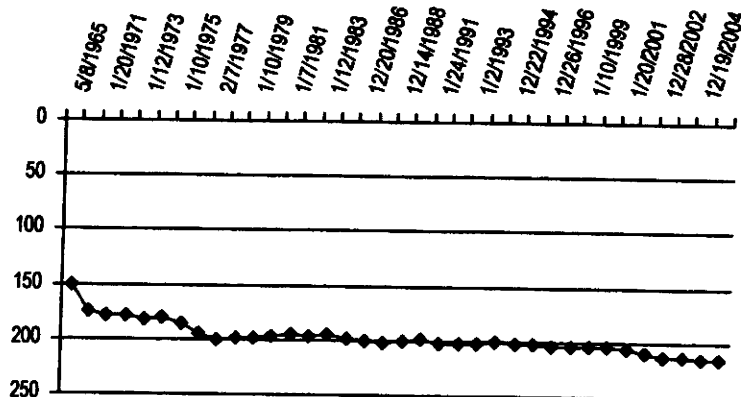
**Well Name:** DAVIS, EUGENE ET AL **Owner:**  
**Permit #:** 9426 - FP - **Location #:** SC00804206ABB **USGS Site ID:** 392316102081300  
**Division:** 1 **Water District:** 49 **County:** KIT CARSON  
**Location:** Q160 Q40 Q10 Section Twnshp Range PM Distance from section lines:  
 NE NW NW 6 8 S 42 W S **From N/S line:** **From E/W line:**  
**UTM Coordinates (NAD83):** Northing (UTM y): 4363713.6 Easting (UTM x): 746619.3 Spotted from quarters  
**Latitude/Longitude (decimal degrees):** 39.387696 -102.136472

**Surface Elevation (ft):** 4000  
**Well depth (ft):** 313  
**Aquifer(s):**  
**Water Level Change**  
**1 year:**  
**5 year:** -9.13  
**10 year:** -10.98

**Measurements from last 10 years**

Date	Depth to WL (ft)	Elev of WL (ft)	Change (ft)
12/26/1996	204.60	3795.40	-2.64
12/30/1997	204.57	3795.43	0.03
1/10/1999	204.90	3795.10	-0.33
1/9/2000	204.91	3795.09	-0.01
1/20/2001	206.45	3793.55	-1.54
1/19/2002	209.62	3790.38	-3.17
12/28/2002	213.78	3786.22	-4.16
12/31/2003	214.15	3785.85	-0.37
12/19/2004	215.67	3784.33	-1.52
1/23/2006	215.58	3784.42	0.09

**All Historic Measurements**



**NORTHERN HIGH PLAINS  
DISTRICT: PLAINS**

**Well Name:** SCHUTTE FARMS INC. **Owner:**  
**Permit #:** 11650 - FP - **Location #:** SC00804211DCB **USGS Site ID:** 392147102034500

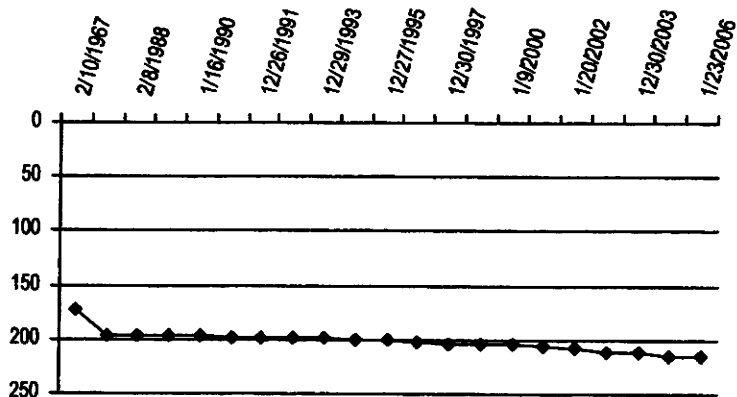
**Division:** 1 **Water District:** 49 **County:** KIT CARSON  
**Location:** Q160 Q40 Q10 Section Twtnshp Range PM Distance from section lines:  
 SE SW NW 11 8 S 42 W S **From N/S line:** **From EW line:**  
**UTM Coordinates (NAD83):** **Northing (UTM y):** 4361113.6 **Easting (UTM x):** 753143.7 **Spotted from quarters**  
**Latitude/Longitude (decimal degrees):** 39.362411 -102.061790

**Surface Elevation (ft):** 3950 **Water Level Change**  
**Well depth (ft):** 330 **1 year:**  
**Aquifer(s):** **5 year:** -8.86  
**10 year:** -12.34

**Measurements from last 10 years**

Date	Depth to WL (ft)	Elev of WL (ft)	Change (ft)
12/26/1996	202.50	3747.50	-1.48
12/30/1997	204.08	3745.92	-1.58
1/10/1999	203.78	3746.22	0.30
1/9/2000	203.90	3746.10	-0.12
1/19/2001	205.98	3744.02	-2.08
1/20/2002	207.74	3742.26	-1.76
12/28/2002	211.80	3738.20	-4.06
12/30/2003	210.56	3739.44	1.24
12/18/2004	215.15	3734.85	-4.59
1/23/2006	214.84	3735.16	0.31

**All Historic Measurements**



**Well Name:** AMACK, HELEN **Owner:**  
**Permit #:** 12443 - FP - **Location #:** SC00804214DDA **USGS Site ID:** 392053102031300

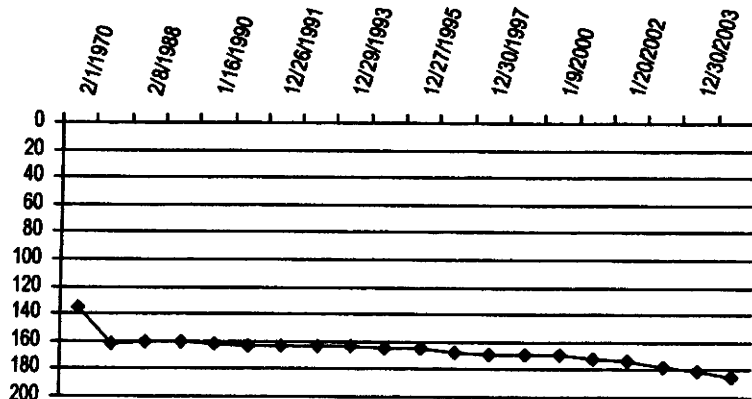
**Division:** 1 **Water District:** 49 **County:** KIT CARSON  
**Location:** Q160 Q40 Q10 Section Twtnshp Range PM Distance from section lines:  
 SE SE NE 14 8 S 42 W S **From N/S line:** **From EW line:**  
**UTM Coordinates (NAD83):** **Northing (UTM y):** 4359536.1 **Easting (UTM x):** 753791.8 **Spotted from quarters**  
**Latitude/Longitude (decimal degrees):** 39.348025 -102.054874

**Surface Elevation (ft):** 3925 **Water Level Change**  
**Well depth (ft):** 260 **1 year:** -3.18  
**Aquifer(s):** **5 year:** -15.25  
**10 year:** -20.63

**Measurements from last 10 years**

Date	Depth to WL (ft)	Elev of WL (ft)	Change (ft)
12/26/1996	167.19	3757.81	-2.31
12/30/1997	169.68	3755.32	-2.49
1/10/1999	169.48	3755.52	0.20
1/9/2000	169.63	3755.37	-0.15
1/19/2001	171.72	3753.28	-2.09
1/20/2002	173.75	3751.25	-2.03
12/28/2002	178.14	3746.86	-4.39
12/30/2003	181.55	3743.45	-3.41
12/18/2004	184.73	3740.27	-3.18

**All Historic Measurements**



**NORTHERN HIGH PLAINS  
DISTRICT: PLAINS**


**Well Name:** DAVIS BROTHERS FARM **Owner:**  
**Permit #:** 9091 - FP - **Location #:** SC00804219BBC **USGS Site ID:** 392032102084800  
**Division:** 1 **Water District:** 49 **County:** KIT CARSON  
**Location:** Q160 Q40 Q10 Section Twship Range PM Distance from section lines:  
 NW NW SW 19 8 S 42 W S **From N/S line:** **From EW line:**  
**UTM Coordinates (NAD83):** **Northing (UTM y):** 4358716.6 **Easting (UTM x):** 745919.0 **Spotted from quarters**  
**Latitude/Longitude (decimal degrees):** 39.342925 -102.146425

**Surface Elevation (ft):** 4030  
**Well depth (ft):** 326  
**Aquifer(s):**  
**Water Level Change**  
**1 year:**  
**5 year:** -13.83  
**10 year:** -18.55

**Measurements from last 10 years**

Date	Depth to WL (ft)	Elev of WL (ft)	Change (ft)
12/26/1996	194.40	3835.60	-1.88
12/30/1997	196.05	3833.95	-1.65
1/10/1999	195.98	3834.02	0.07
1/9/2000	197.00	3833.00	-1.02
1/19/2001	199.12	3830.88	-2.12
1/19/2002	201.92	3828.08	-2.80
12/28/2002	208.38	3821.62	-6.46
12/31/2003	210.54	3819.46	-2.16
12/17/2004	212.84	3817.16	-2.30
1/23/2006	212.95	3817.05	-0.11

**All Historic Measurements**




**Well Name:** FASSE, EUGENE **Owner:**  
**Permit #:** 20290 - FP - **Location #:** SC00804220CAB **USGS Site ID:** 392017102072400  
**Division:** 1 **Water District:** 49 **County:** KIT CARSON  
**Location:** Q160 Q40 Q10 Section Twship Range PM Distance from section lines:  
 SW NE NW 20 8 S 42 W S **From N/S line:** **From EW line:**  
**UTM Coordinates (NAD83):** **Northing (UTM y):** 4358174.1 **Easting (UTM x):** 747954.3 **Spotted from quarters**  
**Latitude/Longitude (decimal degrees):** 39.337462 -102.123036

**Surface Elevation (ft):** 3990  
**Well depth (ft):** 250  
**Aquifer(s):**  
**Water Level Change**  
**1 year:**  
**5 year:** -8.95  
**10 year:** -11.75

**Measurements from last 10 years**

Date	Depth to WL (ft)	Elev of WL (ft)	Change (ft)
12/26/1996	163.60	3826.40	-1.86
12/30/1997	164.38	3825.62	-0.78
1/10/1999	165.98	3824.02	-1.60
1/9/2000	167.26	3822.74	-1.28
1/19/2001	166.40	3823.60	0.86
1/20/2002	167.70	3822.30	-1.30
12/28/2002	171.42	3818.58	-3.72
12/30/2003	172.22	3817.78	-0.80
12/17/2004	174.30	3815.70	-2.08
1/23/2006	175.35	3814.65	-1.05

**All Historic Measurements**





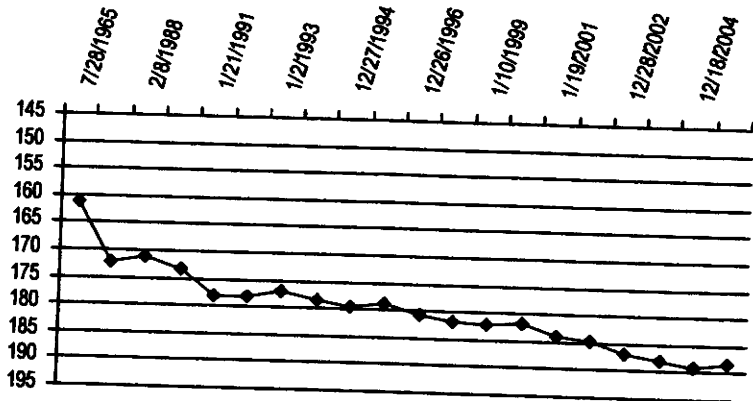
**NORTHERN HIGH PLAINS  
DISTRICT: PLAINS**

**Well Name:** DAVIS, KENTON L. & T      **Owner:**  
**Permit #:** 10135 - FP -      **Location #:** SC00804222BBB      **USGS Site ID:** 392043102052600  
**Division:** 1      **Water District:** 49      **County:** KIT CARSON  
**Location:** Q160 Q40 Q10 Section Twnshp Range PM Distance from section lines:  
 NW NW NW 22 8 S 42 W S From N/S line: From E/W line:  
**UTM Coordinates (NAD83):** Northing (UTM y): 4359037.1 Easting (UTM x): 750769.3 Spotted from quarters  
**Latitude/Longitude (decimal degrees):** 39.344417 -102.090091  
**Surface Elevation (ft):** 3970  
**Well depth (ft):** 302  
**Aquifer(s):**  
**Water Level Change**  
 1 year:  
 5 year: -4.38  
 10 year: -7.58

**Measurements from last 10 years**

Date	Depth to WL (ft)	Elev of WL (ft)	Change (ft)
12/26/1996	180.70	3789.30	-1.75
12/30/1997	181.68	3788.32	-0.98
1/10/1999	181.96	3788.04	-0.28
1/9/2000	181.59	3788.41	0.37
1/19/2001	183.90	3786.10	-2.31
1/20/2002	184.70	3785.30	-0.80
12/28/2002	187.05	3782.95	-2.35
12/30/2003	187.98	3782.02	-0.93
12/18/2004	188.98	3781.02	-1.00
1/23/2006	188.28	3781.72	0.70

**All Historic Measurements**

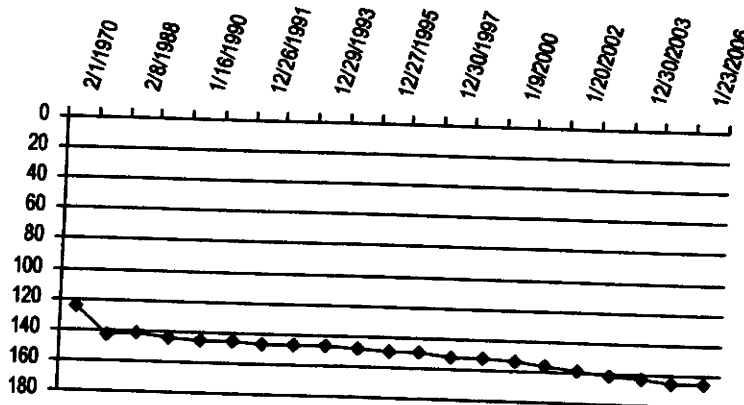


**Well Name:** SMITH, D.      **Owner:**  
**Permit #:** 9626 - FP -      **Location #:** SC00804223DAB2      **USGS Site ID:** 392018102032000  
**Division:** 1      **Water District:** 49      **County:** KIT CARSON  
**Location:** Q160 Q40 Q10 Section Twnshp Range PM Distance from section lines:  
 SE NE NW 23 8 S 42 W S From N/S line: From E/W line:  
**UTM Coordinates (NAD83):** Northing (UTM y): 4358343.1 Easting (UTM x): 753624.4 Spotted from quarters  
**Latitude/Longitude (decimal degrees):** 39.337339 -102.057264  
**Surface Elevation (ft):** 3930  
**Well depth (ft):** 250  
**Aquifer(s):**  
**Water Level Change**  
 1 year:  
 5 year: -9.62  
 10 year: -15.42

**Measurements from last 10 years**

Date	Depth to WL (ft)	Elev of WL (ft)	Change (ft)
12/26/1996	150.22	3779.78	-0.85
12/30/1997	151.89	3778.11	-1.67
1/10/1999	152.59	3777.41	-0.70
1/9/2000	153.86	3776.14	-1.27
1/19/2001	156.02	3773.98	-2.16
1/20/2002	158.80	3771.20	-2.78
12/28/2002	161.16	3768.84	-2.36
12/30/2003	163.08	3766.92	-1.92
12/18/2004	165.92	3764.08	-2.84
1/23/2006	165.64	3764.36	0.28

**All Historic Measurements**



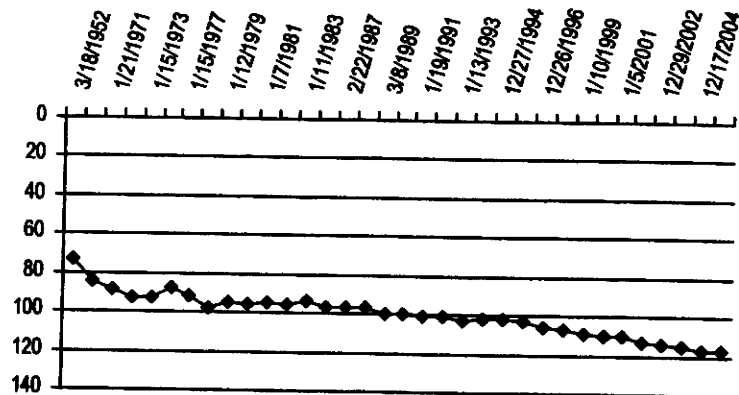
**NORTHERN HIGH PLAINS  
DISTRICT: PLAINS**

**Well Name:** SCOTT, TIMOTHY LEE **Owner:**  
**Permit #:** 1533 - FP - **Location #:** SC00804232ABB **USGS Site ID:** 391859102070900  
**Division:** 1 **Water District:** 49 **County:** KIT CARSON  
**Location:** Q160 Q40 Q10 Section Twtnshp Range PM Distance from section lines:  
 NE NW NW 32 8 S 42 W S **From N/S line:** **From E/W line:**  
**UTM Coordinates (NAD83):** **Northing (UTM y):** 4355762.1 **Easting (UTM x):** 748424.6 **Spotted from quarters**  
**Latitude/Longitude (decimal degrees):** 39.315620 -102.118478  
**Surface Elevation (ft):** 3950  
**Well depth (ft):** 211  
**Aquifer(s):**  
**Water Level Change**  
**1 year:**  
**5 year:** -7.02  
**10 year:**

**Measurements from last 10 years**

Date	Depth to WL (ft)	Elev of WL (ft)	Change (ft)
1/11/1996	103.41	3846.59	-1.07
12/26/1996	106.04	3843.96	-2.63
1/14/1998	107.53	3842.47	-1.49
1/10/1999	109.35	3840.65	-1.82
1/11/2000	110.30	3839.70	-0.95
1/5/2001	109.90	3840.10	0.40
1/5/2002	112.74	3837.26	-2.84
12/29/2002	113.95	3836.05	-1.21
1/21/2004	115.10	3834.90	-1.15
12/17/2004	117.13	3832.87	-2.03
12/20/2005	117.32	3832.68	-0.19

**All Historic Measurements**

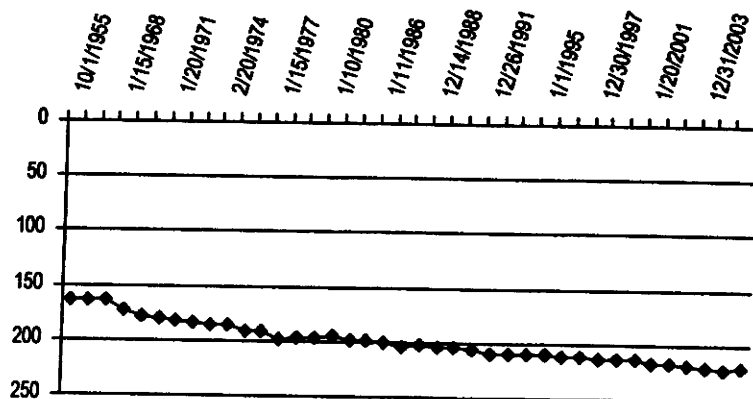


**Well Name:** JAMES, WINIFRED J. TRUST **Owner:**  
**Permit #:** 20496 - FP - **Location #:** SC00804301ACD **USGS Site ID:** 392752102091400  
**Division:** 1 **Water District:** 49 **County:** KIT CARSON  
**Location:** Q160 Q40 Q10 Section Twtnshp Range PM Distance from section lines:  
 NE SW SE 1 8 S 43 W S **From N/S line:** **From E/W line:**  
**UTM Coordinates (NAD83):** **Northing (UTM y):** 4363054.6 **Easting (UTM x):** 745220.5 **Spotted from quarters**  
**Latitude/Longitude (decimal degrees):** 39.382164 -102.152936  
**Surface Elevation (ft):** 4025  
**Well depth (ft):** 335  
**Aquifer(s):**  
**Water Level Change**  
**1 year:**  
**5 year:** -5.03  
**10 year:** -9.65

**Measurements from last 10 years**

Date	Depth to WL (ft)	Elev of WL (ft)	Change (ft)
12/30/1996	211.58	3813.42	-0.91
12/30/1997	212.94	3812.06	-1.36
1/10/1999	213.36	3811.64	-0.42
1/9/2000	213.70	3811.30	-0.34
1/20/2001	216.20	3808.80	-2.50
1/19/2002	216.24	3808.76	-0.04
12/28/2002	218.78	3806.22	-2.54
12/31/2003	220.95	3804.05	-2.17
12/19/2004	222.05	3802.95	-1.10
1/23/2006	221.23	3803.77	0.82

**All Historic Measurements**



**NORTHERN HIGH PLAINS  
DISTRICT: PLAINS**

**Well Name:** DAVIS BROTHERS FARM **Owner:**  
**Permit #:** 13007 - FP - **Location #:** SC00804305BDC **USGS Site ID:** 392253102140900

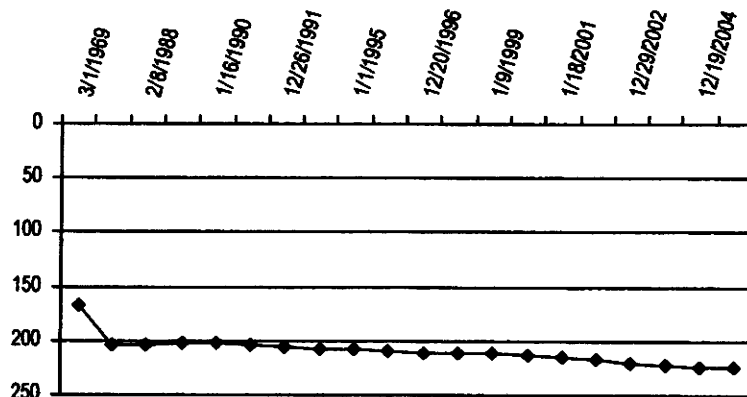
**Division:** 1 **Water District:** 49 **County:** KIT CARSON  
**Location:** Q160 Q40 Q10 Section Twship Range PM Distance from section lines:  
 NW SE SW 5 8 S 43 W S **From N/S line:** **From E/W line:**  
**UTM Coordinates (NAD83):** Northing (UTM y): 4343122.0 Easting (UTM x): 719735.0 GPS  
**Latitude/Longitude (decimal degrees):**

**Surface Elevation (ft):** 4085 **Water Level Change**  
**Well depth (ft):** 320 **1 year:**  
**Aquifer(s):** **5 year:** -9.32  
**10 year:** -14.56

**Measurements from last 10 years**

Date	Depth to WL (ft)	Elev of WL (ft)	Change (ft)
12/20/1996	210.58	3874.42	-1.76
12/31/1997	210.87	3874.13	-0.29
1/9/1999	212.11	3872.89	-1.24
1/8/2000	213.46	3871.54	-1.35
1/18/2001	215.82	3869.18	-2.36
1/19/2002	216.98	3868.02	-1.16
12/29/2002	220.70	3864.30	-3.72
1/2/2004	223.08	3861.92	-2.38
12/19/2004	224.70	3860.30	-1.62
1/11/2006	225.14	3859.86	-0.44

**All Historic Measurements**



**Well Name:** CALDWELL, DON A. **Owner:**  
**Permit #:** 4348 - FP - **Location #:** SC00804315CCC **USGS Site ID:** 392043102121100

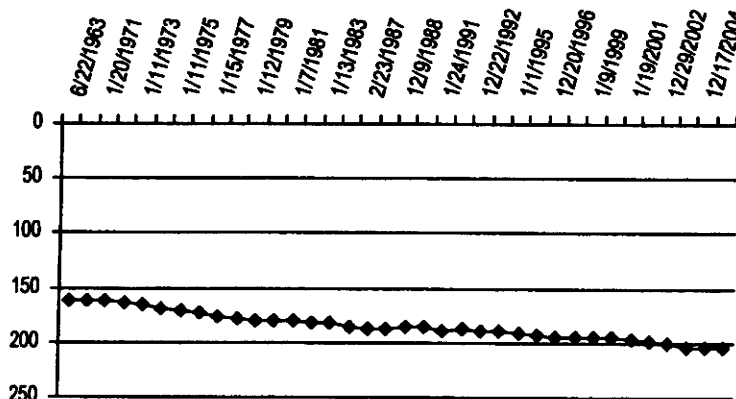
**Division:** 1 **Water District:** 49 **County:** KIT CARSON  
**Location:** Q160 Q40 Q10 Section Twship Range PM Distance from section lines:  
 SW SW SW 15 8 S 43 W S **From N/S line:** **From E/W line:**  
**UTM Coordinates (NAD83):** Northing (UTM y): 4358901.5 Easting (UTM x): 741055.3 Spotted from quarters  
**Latitude/Longitude (decimal degrees):** 39.345959 -102.202733

**Surface Elevation (ft):** 4070 **Water Level Change**  
**Well depth (ft):** 305 **1 year:**  
**Aquifer(s):** **5 year:** -7.90  
**10 year:** -10.60

**Measurements from last 10 years**

Date	Depth to WL (ft)	Elev of WL (ft)	Change (ft)
12/20/1996	194.08	3875.92	-1.68
12/31/1997	195.65	3874.35	-1.57
1/9/1999	194.53	3875.47	1.12
1/8/2000	195.24	3874.76	-0.71
1/19/2001	196.78	3873.22	-1.54
1/19/2002	198.25	3871.75	-1.47
12/29/2002	200.54	3869.46	-2.29
1/2/2004	203.36	3866.64	-2.82
12/17/2004	204.30	3865.70	-0.94
1/23/2006	204.68	3865.32	-0.38

**All Historic Measurements**




**NORTHERN HIGH PLAINS  
DISTRICT: PLAINS**

**Well Name:** TRI-STATE TRANS. **Owner:**  
**Permit #:** 3529 - FP - **Location #:** SC00804318ACC **USGS Site ID:** 392112102145900  
**Division:** 1 **Water District:** 49 **County:** KIT CARSON  
**Location:** Q160 Q40 Q10 Section Twshp Range PM Distance from section lines:  
 NE SW SW 18 8 S 43 W S **From N/S line:** **From E/W line:**  
**UTM Coordinates (NAD83):** Northing (UTM y): 4359543.0 Easting (UTM x): 737025.9 Spotted from quarters  
**Latitude/Longitude (decimal degrees):** 39.352847 -102.249213  
**Surface Elevation (ft):** 4100  
**Well depth (ft):** 300  
**Aquifer(s):**  
**Water Level Change**  
**1 year:**  
**5 year:** -5.89  
**10 year:** -9.74

**Measurements from last 10 years**

Date	Depth to WL (ft)	Elev of WL (ft)	Change (ft)
12/20/1996	199.77	3900.23	-0.77
12/31/1997	201.03	3898.97	-1.26
1/9/1999	201.71	3898.29	-0.68
1/8/2000	202.32	3897.68	-0.61
1/18/2001	203.62	3896.38	-1.30
1/19/2002	205.40	3894.60	-1.78
12/29/2002	206.02	3893.98	-0.62
1/2/2004	207.45	3892.55	-1.43
12/17/2004	208.88	3891.12	-1.43
1/11/2006	209.51	3890.49	-0.63

**All Historic Measurements**

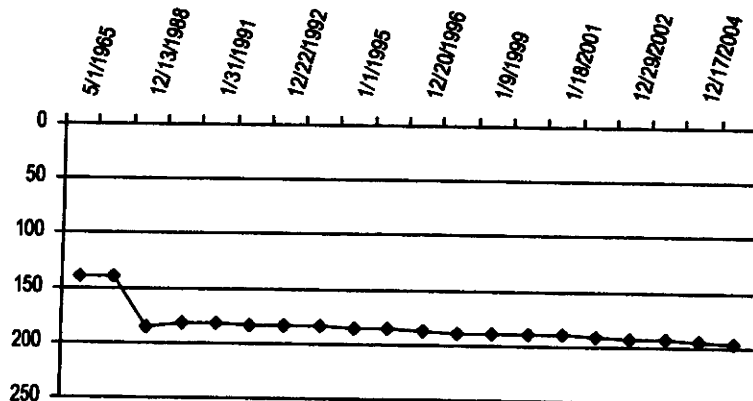


**Well Name:** BUOL, JOHN **Owner:**  
**Permit #:** 9312 - FP - **Location #:** SC00804320BAA **USGS Site ID:** 392039102135300  
**Division:** 1 **Water District:** 49 **County:** KIT CARSON  
**Location:** Q160 Q40 Q10 Section Twshp Range PM Distance from section lines:  
 NW NE NE 20 8 S 43 W S **From N/S line:** **From E/W line:**  
**UTM Coordinates (NAD83):** Northing (UTM y): 4358593.5 Easting (UTM x): 738458.5 Spotted from quarters  
**Latitude/Longitude (decimal degrees):** 39.343907 -102.232942  
**Surface Elevation (ft):** 4075  
**Well depth (ft):** 308  
**Aquifer(s):**  
**Water Level Change**  
**1 year:**  
**5 year:** -6.34  
**10 year:** -9.78

**Measurements from last 10 years**

Date	Depth to WL (ft)	Elev of WL (ft)	Change (ft)
12/20/1996	186.72	3888.28	-0.80
12/31/1997	188.43	3886.57	-1.71
1/9/1999	188.74	3886.26	-0.31
1/8/2000	189.71	3885.29	-0.97
1/18/2001	190.16	3884.84	-0.45
1/19/2002	191.10	3883.90	-0.94
12/29/2002	193.09	3881.91	-1.99
1/2/2004	193.26	3881.74	-0.17
12/17/2004	194.80	3880.20	-1.54
1/11/2006	196.50	3878.50	-1.70

**All Historic Measurements**



**NORTHERN HIGH PLAINS  
DISTRICT: PLAINS**

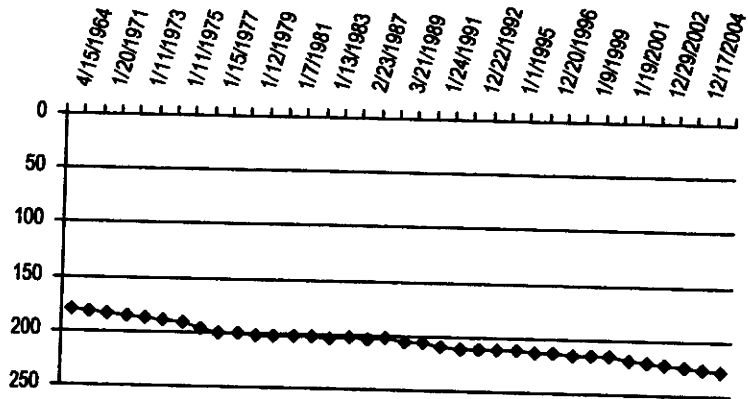
**Well Name:** PRIOLA, RUBY M. **Owner:**  
**Permit #:** 5351 - FP - **Location #:** SC00804322BCB **USGS Site ID:** 392024102121100  
**Division:** 1 **Water District:** 49 **County:** KIT CARSON  
**Location:** Q160 Q40 Q10 Section Twnshp Range PM Distance from section lines:  
 NW SW NW 22 8 S 43 W S **From N/S line:** **From E/W line:**  
**UTM Coordinates (NAD83):** Northing (UTM y): 4358297.0 Easting (UTM x): 741069.5 Spotted from quarters  
**Latitude/Longitude (decimal degrees):** 39.340515 -102.202785  
**Surface Elevation (ft):** 4090  
**Well depth (ft):** 334  
**Aquifer(s):**

**Water Level Change**  
**1 year:**  
**5 year:** -9.02  
**10 year:** -13.44

**Measurements from last 10 years**

Date	Depth to WL (ft)	Elev of WL (ft)	Change (ft)
12/20/1996	213.85	3876.15	-1.07
12/31/1997	214.88	3875.12	-1.03
1/9/1999	215.69	3874.31	-0.81
1/8/2000	215.93	3874.07	-0.24
1/19/2001	218.27	3871.73	-2.34
1/19/2002	219.76	3870.24	-1.49
12/29/2002	222.52	3867.48	-2.76
1/2/2004	224.52	3865.48	-2.00
12/17/2004	225.92	3864.08	-1.40
1/23/2006	227.29	3862.71	-1.37

**All Historic Measurements**



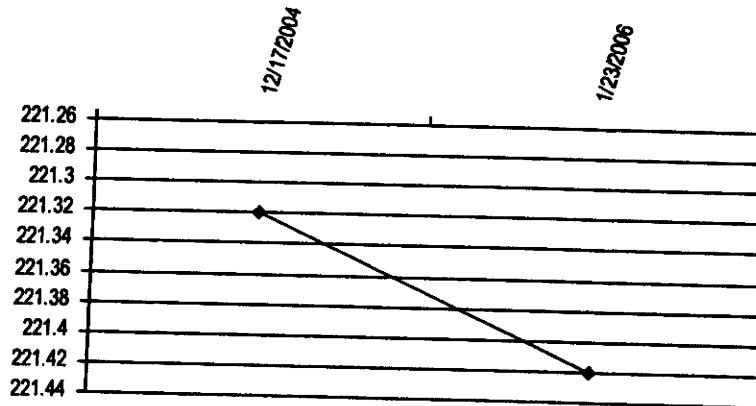
**Well Name:** CORYELL, CHARLES **Owner:**  
**Permit #:** 2581 - FP - **Location #:** SC00804327ABD **USGS Site ID:**  
**Division:** 1 **Water District:** 49 **County:** KIT CARSON  
**Location:** Q160 Q40 Q10 Section Twnshp Range PM Distance from section lines:  
 NE NW SE 27 8 S 43 W S **From N/S line:** 1100 N **From E/W line:** 2620 E  
**UTM Coordinates (NAD83):** Northing (UTM y): 4356883.5 Easting (UTM x): 741838.4 Spotted from section lines  
**Latitude/Longitude (decimal degrees):** 39.327580 -102.194380  
**Surface Elevation (ft):**  
**Well depth (ft):**  
**Aquifer(s):**

**Water Level Change**  
**1 year:**  
**5 year:**  
**10 year:**

**Measurements from last 10 years**

Date	Depth to WL (ft)	Elev of WL (ft)	Change (ft)
12/17/2004	221.32		
1/23/2006	221.42		-0.10

**All Historic Measurements**



**NORTHERN HIGH PLAINS  
DISTRICT: PLAINS**

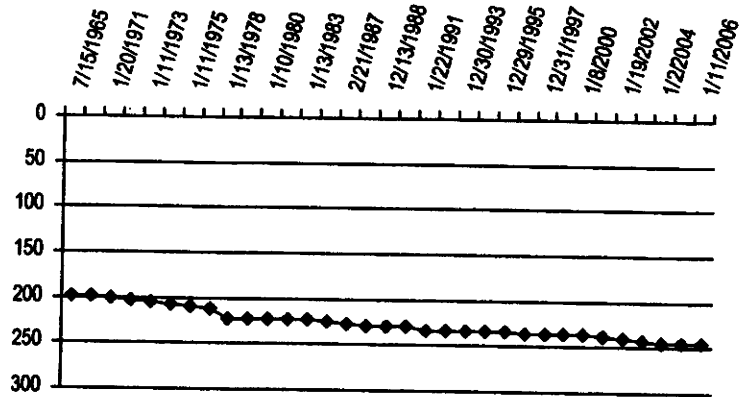
**Well Name:** DVORAK, C.J. & CO. **Owner:**  
**Permit #:** 10089 - FP - **Location #:** SC00804330ABC **USGS Site ID:** 391936102150100  
**Division:** 1 **Water District:** 49 **County:** KIT CARSON  
**Location:** Q160 Q40 Q10 Section Township Range PM Distance from section lines:  
 NE NW SW 30 8 S 43 W S From N/S line: From EW line:  
**UTM Coordinates (NAD83):** Northing (UTM y): 4356724.0 Easting (UTM x): 737085.3 Spotted from quarters  
**Latitude/Longitude (decimal degrees):** 39.327458 -102.249520

**Surface Elevation (ft):** 4145  
**Well depth (ft):** 346  
**Aquifer(s):**  
**Water Level Change**  
**1 year:**  
**5 year:** -5.78  
**10 year:** -8.88

**Measurements from last 10 years**

Date	Depth to WL (ft)	Elev of WL (ft)	Change (ft)
12/20/1996	235.13	3909.87	-0.21
12/31/1997	236.20	3908.80	-1.07
1/9/1999	236.92	3908.08	-0.72
1/8/2000	237.00	3908.00	-0.08
1/18/2001	238.23	3906.77	-1.23
1/19/2002	240.62	3904.38	-2.39
12/29/2002	242.26	3902.74	-1.64
1/2/2004	243.88	3901.12	-1.62
12/17/2004	245.06	3899.94	-1.18
1/11/2006	244.01	3900.99	1.05

**All Historic Measurements**



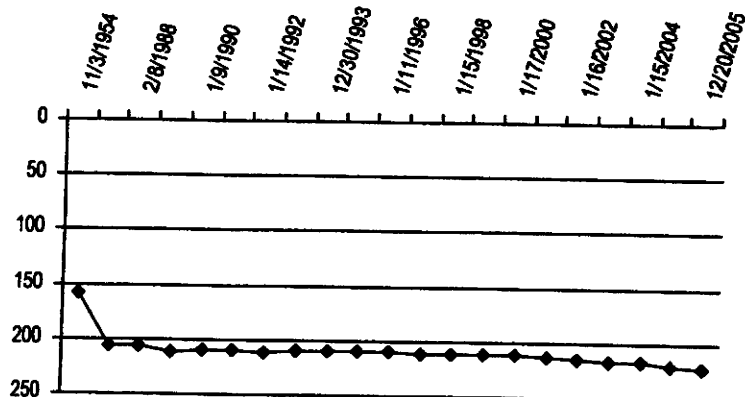
**Well Name:** HINKHOUSE, SYBILLA **Owner:**  
**Permit #:** 20256 - FP - **Location #:** SC00804332CCC **USGS Site ID:** 391806102141801  
**Division:** 1 **Water District:** 49 **County:** KIT CARSON  
**Location:** Q160 Q40 Q10 Section Township Range PM Distance from section lines:  
 SW SW SW 32 8 S 43 W S From N/S line: From EW line:  
**UTM Coordinates (NAD83):** Northing (UTM y): 4353936.0 Easting (UTM x): 737967.4 Spotted from quarters  
**Latitude/Longitude (decimal degrees):** 39.302123 -102.240284

**Surface Elevation (ft):** 4130  
**Well depth (ft):** 321  
**Aquifer(s):**  
**Water Level Change**  
**1 year:**  
**5 year:** -9.66  
**10 year:**

**Measurements from last 10 years**

Date	Depth to WL (ft)	Elev of WL (ft)	Change (ft)
1/11/1996	209.72	3920.28	-0.17
1/2/1997	210.73	3919.27	-1.01
1/15/1998	211.74	3918.26	-1.01
1/14/1999	212.19	3917.81	-0.45
1/17/2000	211.87	3918.13	0.32
1/5/2001	213.55	3916.45	-1.68
1/16/2002	215.33	3914.67	-1.78
12/29/2002	216.62	3913.38	-1.29
1/15/2004	217.25	3912.75	-0.63
12/15/2004	221.28	3908.72	-4.03
12/20/2005	221.53	3908.47	-0.25

**All Historic Measurements**



**NORTHERN HIGH PLAINS  
DISTRICT: PLAINS**

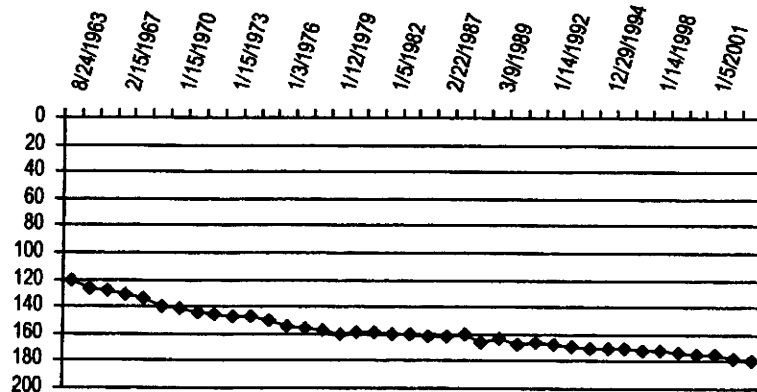
**Well Name:** DAVIS, RUSSELL E. **Owner:**  
**Permit #:** 4614 - FP - **Location #:** SC00804334DBB **USGS Site ID:** 391832102113900  
**Division:** 1 **Water District:** 49 **County:** KIT CARSON  
**Location:** Q160 Q40 Q10 Section Twnshp Range PM Distance from section lines:  
SE NW NW 34 8 S 43 W S **From N/S line:** **From E/W line:**  
**UTM Coordinates (NAD83):** Northing (UTM y): 4354714.0 Easting (UTM x): 741973.8 Spotted from quarters  
**Latitude/Longitude (decimal degrees):** 39.308015 -102.193594

**Surface Elevation (ft):** 4055 **Water Level Change**  
**Well depth (ft):** 290 **1 year:** -4.28  
**Aquifer(s):** **5 year:**  
**10 year:**

**Measurements from last 10 years**

Date	Depth to WL (ft)	Elev of WL (ft)	Change (ft)
1/11/1996	170.52	3884.48	0.16
12/26/1996	171.48	3883.52	-0.96
1/14/1998	172.56	3882.44	-1.08
1/10/1999	173.12	3881.88	-0.56
1/11/2000	174.28	3880.72	-1.16
1/5/2001	175.42	3879.58	-1.14
1/5/2002	177.65	3877.35	-2.23
12/29/2002	179.70	3875.30	-2.05

**All Historic Measurements**



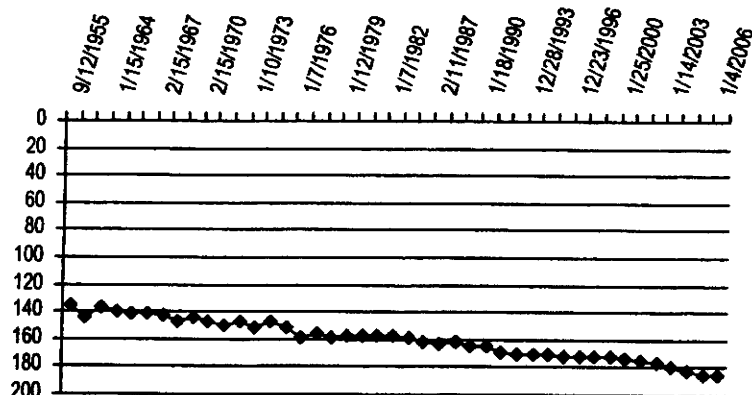
**Well Name:** VAVRA, LARRY & JOHN **Owner:**  
**Permit #:** 38429 - FP - **Location #:** SC00804402ABD1 **USGS Site ID:** 392308102170000  
**Division:** 1 **Water District:** 49 **County:** KIT CARSON  
**Location:** Q160 Q40 Q10 Section Twnshp Range PM Distance from section lines:  
NE NW SE 2 8 S 44 W S **From N/S line:** **From E/W line:**  
**UTM Coordinates (NAD83):** Northing (UTM y): 4363060.0 Easting (UTM x): 733920.0 Spotted from quarters  
**Latitude/Longitude (decimal degrees):** 39.385348 -102.283994

**Surface Elevation (ft):** 4085 **Water Level Change**  
**Well depth (ft):** 244 **1 year:**  
**Aquifer(s):** **5 year:** -10.13  
**10 year:** -12.70

**Measurements from last 10 years**

Date	Depth to WL (ft)	Elev of WL (ft)	Change (ft)
12/23/1996	172.78	3912.22	-1.20
1/5/1998	172.06	3912.94	0.72
1/9/1999	172.73	3912.27	-0.67
1/25/2000	173.41	3911.59	-0.68
1/18/2001	175.35	3909.65	-1.94
1/18/2002	176.55	3908.45	-1.20
1/14/2003	179.53	3905.47	-2.98
1/2/2004	182.15	3902.85	-2.62
12/19/2004	185.18	3899.82	-3.03
1/4/2006	185.48	3899.52	-0.30

**All Historic Measurements**



**NORTHERN HIGH PLAINS  
DISTRICT: PLAINS**

**Well Name:** HANSEN, DALE **Owner:**  
**Permit #:** 3958 - FP - **Location #:** SC00804402DBD **USGS Site ID:** 392238102165800  
**Division:** 1 **Water District:** 49 **County:** KIT CARSON  
**Location:** Q160 Q40 Q10 Section Twtnshp Range PM Distance from section lines:  
 SE NW SE 2 8 S 44 W S **From N/S line:** **From EW line:**  
**UTM Coordinates (NAD83):** **Northing (UTM y):** 4362259.5 **Easting (UTM x):** 733938.4 **Spotted from quarters**  
**Latitude/Longitude (decimal degrees):** 39.378138 -102.284060

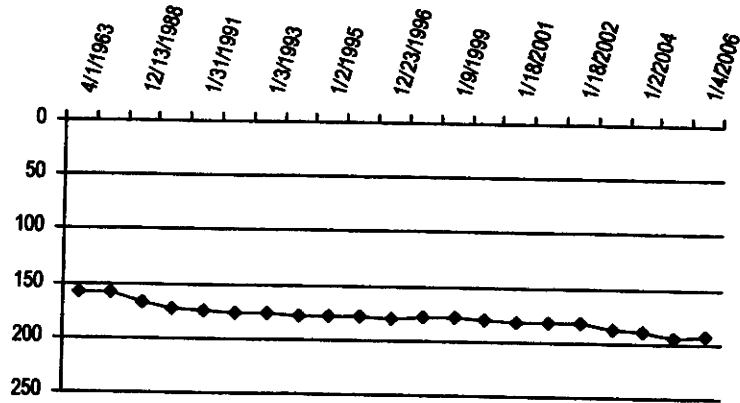
**Surface Elevation (ft):** 4095  
**Well depth (ft):** 265  
**Aquifer(s):**

**Water Level Change**  
**1 year:**  
**5 year:** -11.58  
**10 year:** -13.83

**Measurements from last 10 years**

Date	Depth to WL (ft)	Elev of WL (ft)	Change (ft)
12/23/1996	179.25	3915.75	-1.17
1/5/1998	179.07	3915.93	0.18
1/9/1999	178.92	3916.08	0.15
1/25/2000	179.28	3915.72	-0.36
1/18/2001	181.50	3913.50	-2.22
1/14/2002	182.78	3912.22	-1.28
1/18/2002	182.78	3912.22	0.00
1/14/2003	187.07	3907.93	-4.29
1/2/2004	189.26	3905.74	-2.19
12/19/2004	194.18	3900.82	-4.92
1/4/2006	193.08	3901.92	1.10

**All Historic Measurements**



**Well Name:** BAUDER, GERTRUDE **Owner:**  
**Permit #:** 6215 - FP - **Location #:** SC00804406AAC **USGS Site ID:** 392304102212400  
**Division:** 1 **Water District:** 49 **County:** KIT CARSON  
**Location:** Q160 Q40 Q10 Section Twtnshp Range PM Distance from section lines:  
 NE NE SW 6 8 S 44 W S **From N/S line:** **From EW line:**  
**UTM Coordinates (NAD83):** **Northing (UTM y):** 4362893.5 **Easting (UTM x):** 727670.4 **Spotted from quarters**  
**Latitude/Longitude (decimal degrees):** 39.385520 -102.356539


**Surface Elevation (ft):** 4140  
**Well depth (ft):** 275  
**Aquifer(s):**

**Water Level Change**  
**1 year:**  
**5 year:** -8.70  
**10 year:**

**Measurements from last 10 years**

Date	Depth to WL (ft)	Elev of WL (ft)	Change (ft)
1/24/1997	169.85	3970.15	-1.81
1/5/1998	171.92	3968.08	-2.07
1/12/1999	170.78	3969.22	1.14
1/26/2000	171.30	3968.70	-0.52
1/15/2001	173.35	3966.65	-2.05
1/9/2002	175.08	3964.92	-1.73
1/13/2003	178.10	3961.90	-3.02
1/7/2004	180.15	3959.85	-2.05
12/22/2004	182.73	3957.27	-2.58
1/4/2006	182.05	3957.95	0.68

**All Historic Measurements**





**NORTHERN HIGH PLAINS  
DISTRICT: PLAINS**


**Well Name:** McARTHUR, JERRY **Owner:**  
**Permit #:** 20494 - FP - **Location #:** SC00804414ADC **USGS Site ID:** 392122102165000  
**Division:** 1 **Water District:** 49 **County:** KIT CARSON  
**Location:** Q160 Q40 Q10 Section Twnshp Range PM Distance from section lines:  
 NE SE SW 14 B S 44 W S *From N/S line:* *From EW line:*  
**UTM Coordinates (NAD83):** *Northing (UTM y):* 4359539.0 *Easting (UTM x):* 734214.0 *Spotted from quarters*  
**Latitude/Longitude (decimal degrees):** 39.353577 -102.281813

**Surface Elevation (ft):** 4095  
**Well depth (ft):** 257  
**Aquifer(s):**  
**Water Level Change**  
**1 year:**  
**5 year:** -5.37  
**10 year:** -8.81

**Measurements from last 10 years**

Date	Depth to WL (ft)	Elev of WL (ft)	Change (ft)
12/23/1996	170.34	3924.66	-1.57
1/5/1998	171.15	3923.85	-0.81
1/12/1999	171.81	3923.19	-0.66
1/25/2000	172.67	3922.33	-0.86
1/15/2001	173.78	3921.22	-1.11
1/18/2002	174.50	3920.50	-0.72
1/14/2003	175.97	3919.03	-1.47
1/7/2004	177.38	3917.62	-1.41
12/19/2004	179.52	3915.48	-2.14
1/4/2006	179.15	3915.85	0.37

**All Historic Measurements**



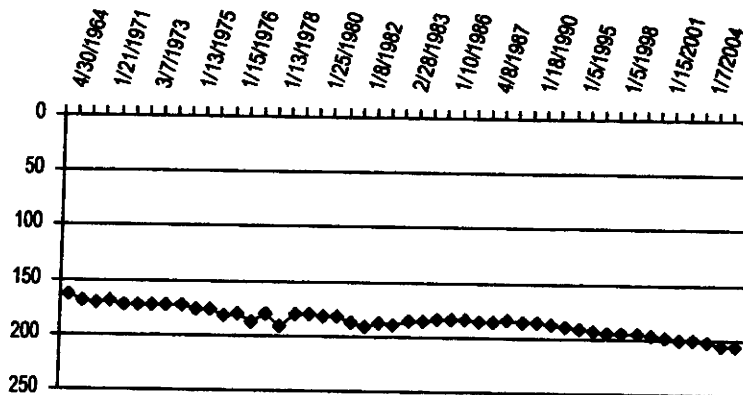
**Well Name:** HINKHOUSE, BARRY **Owner:**  
**Permit #:** 5450 - FP - **Location #:** SC00804416BCA **USGS Site ID:** 392120102194700  
**Division:** 1 **Water District:** 49 **County:** KIT CARSON  
**Location:** Q160 Q40 Q10 Section Twnshp Range PM Distance from section lines:  
 NW SW NE 16 B S 44 W S *From N/S line:* *From EW line:*  
**UTM Coordinates (NAD83):** *Northing (UTM y):* 4359589.5 *Easting (UTM x):* 729970.4 *Spotted from quarters*  
**Latitude/Longitude (decimal degrees):** 39.355171 -102.330995

**Surface Elevation (ft):** 4165  
**Well depth (ft):** 290  
**Aquifer(s):**  
**Water Level Change**  
**1 year:**  
**5 year:** -7.45  
**10 year:** -11.00

**Measurements from last 10 years**

Date	Depth to WL (ft)	Elev of WL (ft)	Change (ft)
12/23/1996	194.45	3970.55	-1.48
1/5/1998	194.62	3970.38	-0.17
1/12/1999	195.75	3969.25	-1.13
1/25/2000	196.40	3968.60	-0.65
1/15/2001	198.00	3967.00	-1.60
1/9/2002	199.52	3965.48	-1.52
1/14/2003	201.25	3963.75	-1.73
1/7/2004	202.88	3962.12	-1.63
12/22/2004	205.08	3959.92	-2.20
1/4/2006	205.45	3959.55	-0.37

**All Historic Measurements**



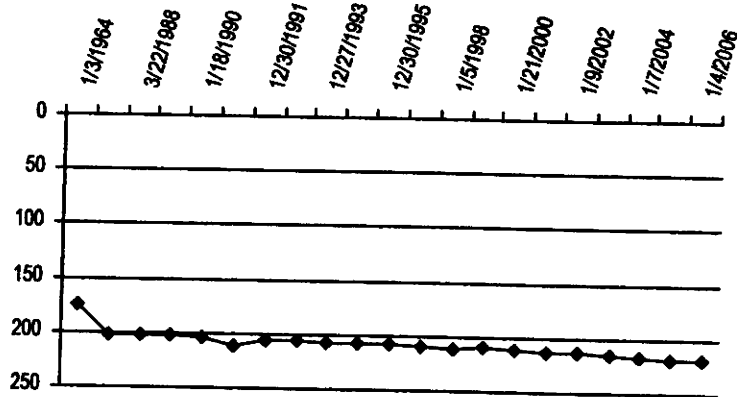
**NORTHERN HIGH PLAINS  
DISTRICT: PLAINS**

**Well Name:** ADOLF, HERMAN TRUST **Owner:**  
**Permit #:** 4966 - FP - **Location #:** SC00804419DAD **USGS Site ID:** 392003102211500  
**Division:** 1 **Water District:** 49 **County:** KIT CARSON  
**Location:** Q160 Q40 Q10 Section Twnshp Range PM Distance from section lines:  
 SE NE SE 19 8 S 44 W S **From N/S line:** **From E/W line:**  
**UTM Coordinates (NAD83):** Northing (UTM y): 4357276.9 Easting (UTM x): 728006.2 Spotted from quarters  
**Latitude/Longitude (decimal degrees):** 39.334876 -102.354553  
**Surface Elevation (ft):** 4210  
**Well depth (ft):** 283  
**Aquifer(s):**  
**Water Level Change**  
**1 year:**  
**5 year:** -6.07  
**10 year:** -10.34

**Measurements from last 10 years**

Date	Depth to WL (ft)	Elev of WL (ft)	Change (ft)
12/23/1996	208.77	4001.23	-0.32
1/5/1998	210.91	3999.09	-2.14
1/12/1999	210.28	3999.72	0.63
1/21/2000	210.75	3999.25	-0.47
1/15/2001	213.04	3996.96	-2.29
1/9/2002	214.04	3995.96	-1.00
1/13/2003	215.87	3994.13	-1.83
1/7/2004	216.80	3993.20	-0.93
12/22/2004	218.81	3991.19	-2.01
1/4/2006	219.11	3990.89	-0.30

**All Historic Measurements**

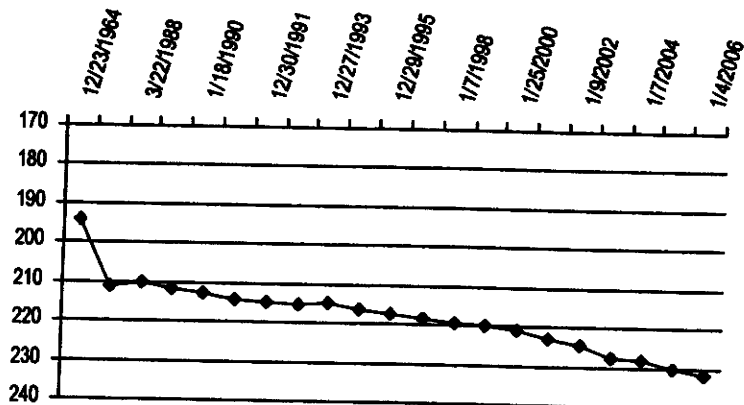


**Well Name:** FARNSWORTH, WILLIAM **Owner:**  
**Permit #:** 6567 - FP - **Location #:** SC00804422BBD **USGS Site ID:** 392032102184500  
**Division:** 1 **Water District:** 49 **County:** KIT CARSON  
**Location:** Q160 Q40 Q10 Section Twnshp Range PM Distance from section lines:  
 NW NW SE 22 8 S 44 W S **From N/S line:** **From E/W line:**  
**UTM Coordinates (NAD83):** Northing (UTM y): 4358191.5 Easting (UTM x): 731621.1 Spotted from quarters  
**Latitude/Longitude (decimal degrees):** 39.342147 -102.312340  
**Surface Elevation (ft):** 4185  
**Well depth (ft):** 329  
**Aquifer(s):**  
**Water Level Change**  
**1 year:**  
**5 year:** -8.57  
**10 year:** -13.11

**Measurements from last 10 years**

Date	Depth to WL (ft)	Elev of WL (ft)	Change (ft)
12/23/1996	218.61	3966.39	-1.13
1/7/1998	219.23	3965.77	-0.62
1/12/1999	220.02	3964.98	-0.79
1/25/2000	221.12	3963.88	-1.10
1/15/2001	223.15	3961.85	-2.03
1/9/2002	224.38	3960.62	-1.23
1/14/2003	227.40	3957.60	-3.02
1/7/2004	228.33	3956.67	-0.93
12/22/2004	230.18	3954.82	-1.85
1/4/2006	231.72	3953.28	-1.54

**All Historic Measurements**



**NORTHERN HIGH PLAINS  
DISTRICT: PLAINS**

**Well Name:** HANSEN, DALE

**Owner:**

**Permit #:** 3450 - FP -

**Location #:** SC00804424BCC

**USGS Site ID:** 392019102164000

**Division:** 1      **Water District:** 49      **County:** KIT CARSON

**Location:** Q160 Q40 Q10 Section    Township    Range    PM    Distance from section lines:  
NW SW SW    24       8 S    44 W S    From N/S line:                      From E/W line:

**UTM Coordinates (NAD83):** Northing (UTM y): 4357896.0    Easting (UTM x): 734655.0    Spotted from quarters

**Latitude/Longitude (decimal degrees):** 39.338670                      -102.277275

**Surface Elevation (ft):** 4150

**Well depth (ft):** 327

**Aquifer(s):**

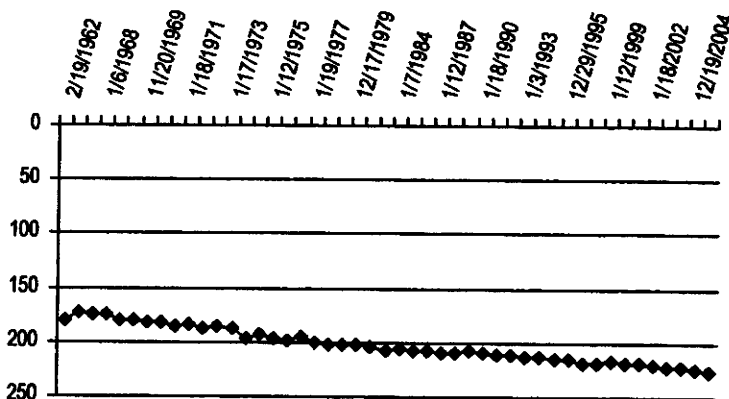
**Water Level Change**

**1 year:**  
**5 year:** -6.98  
**10 year:** -7.46

**Measurements from last 10 years**

Date	Depth to WL (ft)	Elev of WL (ft)	Change (ft)
12/23/1996	218.62	3931.38	-2.76
1/5/1998	219.60	3930.40	-0.98
1/12/1999	217.42	3932.58	2.18
1/25/2000	218.48	3931.52	-1.06
1/15/2001	219.10	3930.90	-0.62
1/18/2002	220.36	3929.64	-1.26
1/14/2003	222.23	3927.77	-1.87
1/7/2004	223.08	3926.92	-0.85
12/19/2004	224.70	3925.30	-1.62
1/4/2006	226.08	3923.92	-1.38

**All Historic Measurements**



**Well Name:** HINKHOUSE SYBILLA

**Owner:**

**Permit #:** 5750 - FP -

**Location #:** SC00804426CCB

**USGS Site ID:** 391906102174600

**Division:** 1      **Water District:** 49      **County:** KIT CARSON

**Location:** Q160 Q40 Q10 Section    Township    Range    PM    Distance from section lines:  
SW SW NW    26       8 S    44 W S    From N/S line:                      From E/W line:

**UTM Coordinates (NAD83):** Northing (UTM y): 4355587.5    Easting (UTM x): 733112.2    Spotted from quarters

**Latitude/Longitude (decimal degrees):** 39.318308                      -102.295959

**Surface Elevation (ft):** 4170

**Well depth (ft):** 326

**Aquifer(s):**

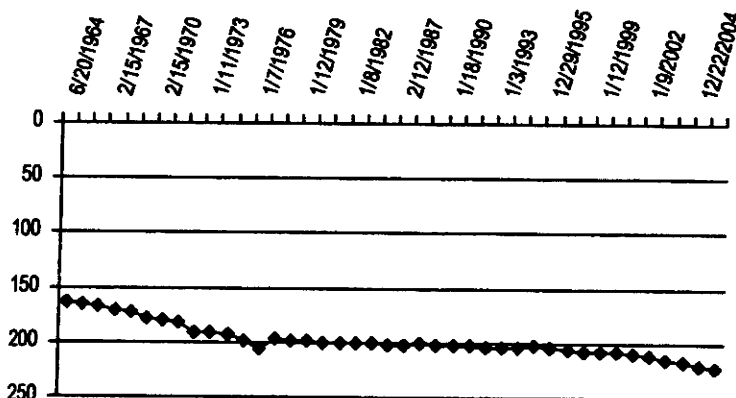
**Water Level Change**

**1 year:**  
**5 year:** -11.43  
**10 year:** -16.23

**Measurements from last 10 years**

Date	Depth to WL (ft)	Elev of WL (ft)	Change (ft)
12/23/1996	205.30	3964.70	-1.27
1/7/1998	207.76	3962.24	-2.46
1/12/1999	206.91	3963.09	0.85
1/21/2000	207.62	3962.38	-0.71
1/15/2001	210.10	3959.90	-2.48
1/9/2002	212.23	3957.77	-2.13
1/14/2003	215.23	3954.77	-3.00
1/7/2004	216.91	3953.09	-1.68
12/22/2004	220.22	3949.78	-3.31
1/4/2006	221.53	3948.47	-1.31

**All Historic Measurements**



**NORTHERN HIGH PLAINS  
DISTRICT: PLAINS**

**Well Name:** CITY OF BURLINGTON **Owner:**  
**Permit #:** 10598 - FP - **Location #:** SC00804436CDD **USGS Site ID:**  
**Division:** 1 **Water District:** 49 **County:** KIT CARSON  
**Location:** Q160 Q40 Q10 Section Twship Range PM Distance from section lines:  
 SW SE SE 36 8 S 44 W S **From N/S line:** **From EW line:**  
**UTM Coordinates (NAD83):** Northing (UTM y): 4353778.0 Easting (UTM x): 735415.0 GPS  
**Latitude/Longitude (decimal degrees):**

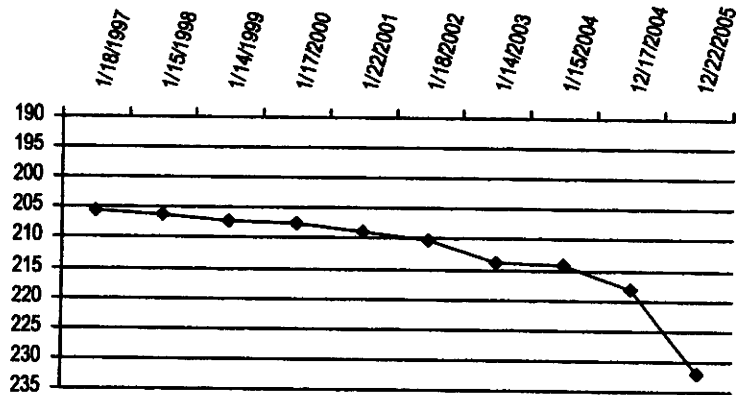
**Surface Elevation (ft):**  
**Well depth (ft):**  
**Aquifer(s):**

**Water Level Change**  
**1 year:**  
**5 year:** -24.45  
**10 year:**

**Measurements from last 10 years**

Date	Depth to WL (ft)	Elev of WL (ft)	Change (ft)
1/18/1997	205.70		
1/15/1998	206.08		-0.38
1/14/1999	207.29		-1.21
1/17/2000	207.42		-0.13
1/22/2001	208.73		-1.31
1/18/2002	210.14		-1.41
1/14/2003	213.78		-3.64
1/15/2004	214.29		-0.51
12/17/2004	218.04		-3.75
12/22/2005	231.87		-13.83

**All Historic Measurements**



**Well Name:** CURE LAND LLC **Owner:**  
**Permit #:** 16298 - FP - **Location #:** SC00804503BDC **USGS Site ID:** 392257102252100  
**Division:** 1 **Water District:** 49 **County:** KIT CARSON  
**Location:** Q160 Q40 Q10 Section Twship Range PM Distance from section lines:  
 NW SE SW 3 8 S 45 W S **From N/S line:** **From EW line:**  
**UTM Coordinates (NAD83):** Northing (UTM y): 4362286.9 Easting (UTM x): 722060.6 Spotted from quarters  
**Latitude/Longitude (decimal degrees):** 39.381521 -102.421813


**Surface Elevation (ft):** 4190  
**Well depth (ft):** 256  
**Aquifer(s):**

**Water Level Change**  
**1 year:**  
**5 year:** -3.38  
**10 year:** -11.68

**Measurements from last 10 years**

Date	Depth to WL (ft)	Elev of WL (ft)	Change (ft)
12/27/1996	184.60	4005.40	-0.95
1/7/1998	185.40	4004.60	-0.80
1/12/1999	186.72	4003.28	-1.32
1/25/2000	186.61	4003.39	0.11
1/8/2001	192.90	3997.10	-6.29
1/9/2002	190.78	3999.22	2.12
1/10/2003	192.52	3997.48	-1.74
1/7/2004	194.23	3995.77	-1.71
12/24/2004	195.85	3994.15	-1.62
1/26/2006	196.28	3993.72	-0.43

**All Historic Measurements**



**NORTHERN HIGH PLAINS  
DISTRICT: PLAINS**

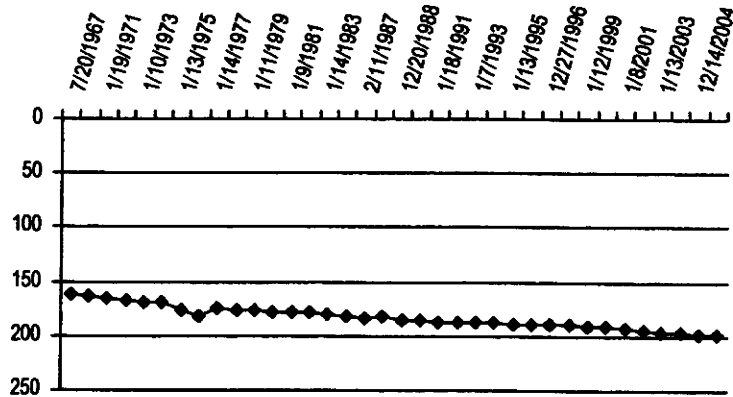
**Well Name:** BOHEN, JOE & MARY **Owner:**  
**Permit #:** 12057 - FP - **Location #:** SC00804514DAD **USGS Site ID:** 392052102232500  
**Division:** 1 **Water District:** 49 **County:** KIT CARSON  
**Location:** Q160 Q40 Q10 Section Twnshp Range PM Distance from section lines:  
 SE NE SE 14 8 S 45 W S **From N/S line:** **From E/W line:**  
**UTM Coordinates (NAD83):** Northing (UTM y): 4358697.9 Easting (UTM x): 724788.4 Spotted from quarters  
**Latitude/Longitude (decimal degrees):** 39.348509 -102.391376

**Surface Elevation (ft):** 4210 **Water Level Change**  
**Well depth (ft):** 252 **1 year:**  
**Aquifer(s):** **5 year:** -4.68  
**10 year:** -9.01

**Measurements from last 10 years**

Date	Depth to WL (ft)	Elev of WL (ft)	Change (ft)
12/27/1996	189.57	4020.43	-0.57
1/7/1998	190.04	4019.96	-0.47
1/12/1999	191.87	4018.13	-1.83
1/21/2000	191.94	4018.06	-0.07
1/8/2001	193.90	4016.10	-1.96
1/9/2002	194.50	4015.50	-0.60
1/13/2003	195.90	4014.10	-1.40
1/7/2004	197.20	4012.80	-1.30
12/14/2004	198.25	4011.75	-1.05
1/13/2006	198.58	4011.42	-0.33

**All Historic Measurements**



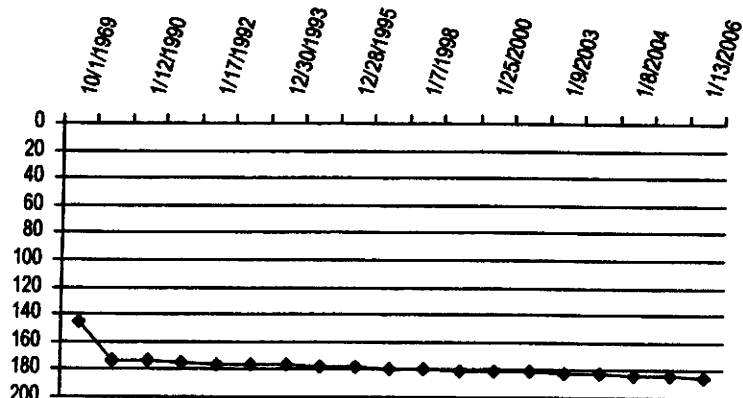
**Well Name:** DREITZ, A. **Owner:**  
**Permit #:** 14014 - FP - **Location #:** SC00804519ABC **USGS Site ID:** 392026102282200  
**Division:** 1 **Water District:** 49 **County:** KIT CARSON  
**Location:** Q160 Q40 Q10 Section Twnshp Range PM Distance from section lines:  
 NE NW SW 19 8 S 45 W S **From N/S line:** **From E/W line:**  
**UTM Coordinates (NAD83):** Northing (UTM y): 4357703.4 Easting (UTM x): 717796.9 Spotted from quarters  
**Latitude/Longitude (decimal degrees):** 39.341346 -102.472759

**Surface Elevation (ft):** 4250 **Water Level Change**  
**Well depth (ft):** 264 **1 year:**  
**Aquifer(s):** **5 year:** -3.81  
**10 year:** -6.22

**Measurements from last 10 years**

Date	Depth to WL (ft)	Elev of WL (ft)	Change (ft)
12/27/1996	179.04	4070.96	-0.84
1/7/1998	179.79	4070.21	-0.75
1/13/1999	180.39	4069.61	-0.60
1/25/2000	181.02	4068.98	-0.63
1/8/2001	181.45	4068.55	-0.43
1/9/2003	182.23	4067.77	-0.78
1/10/2003	183.03	4066.97	-0.80
1/8/2004	183.97	4066.03	-0.94
12/24/2004	184.16	4065.84	-0.19
1/13/2006	185.26	4064.74	-1.10

**All Historic Measurements**



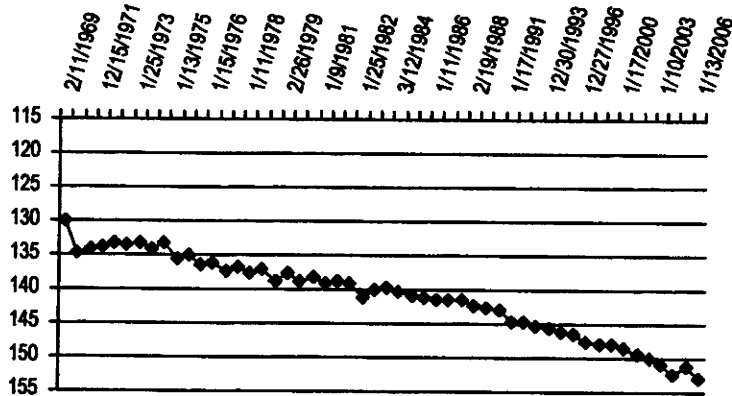
**NORTHERN HIGH PLAINS  
DISTRICT: PLAINS**

**Well Name:** MILTENBERGER, BEN **Owner:**  
**Permit #:** 13234 - F - **Location #:** SC00804532BCC **USGS Site ID:** 391833102275000  
**Division:** 1 **Water District:** 49 **County:** KIT CARSON  
**Location:** Q160 Q40 Q10 Section Twnshp Range PM Distance from section lines:  
 NW SW SW 32 8 S 45 W S **From N/S line:** **From E/W line:**  
**UTM Coordinates (NAD83):** Northing (UTM y): 4354075.4 Easting (UTM x): 718669.7 Spotted from quarters  
**Latitude/Longitude (decimal degrees):** 39.308467 -102.463621  
**Surface Elevation (ft):** 4245 **Water Level Change**  
**Well depth (ft):** 215 **1 year:**  
**Aquifer(s):** **5 year:** -3.44  
**10 year:** -5.32

**Measurements from last 10 years**

Date	Depth to WL (ft)	Elev of WL (ft)	Change (ft)
12/27/1996	147.50	4097.50	-1.03
1/7/1998	147.85	4097.15	-0.35
1/13/1999	147.93	4097.07	-0.08
1/17/2000	148.52	4096.48	-0.59
1/4/2001	149.38	4095.62	-0.86
1/9/2002	150.04	4094.96	-0.66
1/10/2003	150.75	4094.25	-0.71
1/8/2004	152.40	4092.60	-1.65
12/24/2004	151.04	4093.96	1.36
1/13/2006	152.82	4092.18	-1.78

**All Historic Measurements**




**Well Name:** HINKHOUSE, TRUST **Owner:**  
**Permit #:** 4068 - FP - **Location #:** SC00804534DBB **USGS Site ID:** 391827102250200  
**Division:** 1 **Water District:** 49 **County:** KIT CARSON  
**Location:** Q160 Q40 Q10 Section Twnshp Range PM Distance from section lines:  
 SE NW NW 34 8 S 45 W S **From N/S line:** **From E/W line:**  
**UTM Coordinates (NAD83):** Northing (UTM y): 4354085.4 Easting (UTM x): 722669.9 Spotted from quarters  
**Latitude/Longitude (decimal degrees):** 39.307537 -102.417466  
**Surface Elevation (ft):** 4245 **Water Level Change**  
**Well depth (ft):** 235 **1 year:**  
**Aquifer(s):** **5 year:** -2.60  
**10 year:** -5.47

**Measurements from last 10 years**

Date	Depth to WL (ft)	Elev of WL (ft)	Change (ft)
12/27/1996	190.41	4054.59	-1.74
1/7/1998	191.68	4053.32	-1.27
1/13/1999	191.55	4053.45	0.13
1/21/2000	188.67	4056.33	2.88
1/8/2001	193.28	4051.72	-4.61
1/16/2002	193.97	4051.03	-0.69
1/13/2003	196.52	4048.48	-2.55
1/7/2004	197.12	4047.88	-0.60
12/24/2004	199.25	4045.75	-2.13
1/13/2006	195.88	4049.12	3.37

**All Historic Measurements**



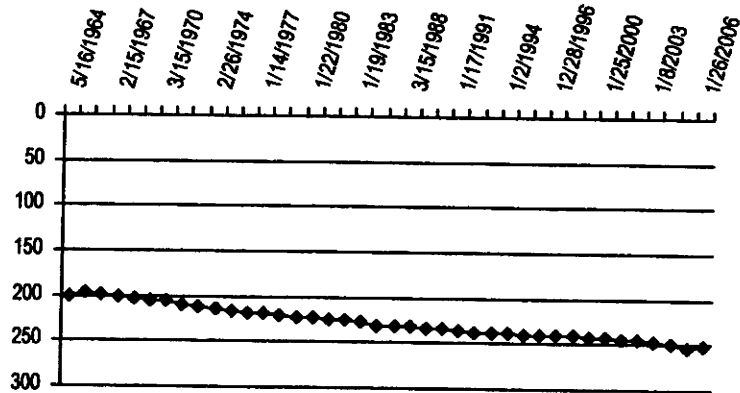
**NORTHERN HIGH PLAINS  
DISTRICT: PLAINS**

**Well Name:** CURE INC. **Owner:**  
**Permit #:** 5614 - FP - **Location #:** SC00804601BCC **USGS Site ID:** 392252102300000  
**Division:** 1 **Water District:** 49 **County:** KIT CARSON  
**Location:** Q160 Q40 Q10 Section Twnshp Range PM Distance from section lines:  
 NW SW SW 1 8 S 46 W S From N/S line: From E/W line:  
**UTM Coordinates (NAD83):** Northing (UTM y): 4362152.4 Easting (UTM x): 715347.5 Spotted from quarters  
**Latitude/Longitude (decimal degrees):** 39.382010 -102.499726  
**Surface Elevation (ft):** 4280  
**Well depth (ft):** 305  
**Aquifer(s):**  
**Water Level Change**  
**1 year:**  
**5 year:** -7.13  
**10 year:** -9.93

**Measurements from last 10 years**

Date	Depth to WL (ft)	Elev of WL (ft)	Change (ft)
12/28/1996	241.20	4038.80	-0.80
1/8/1998	241.50	4038.50	-0.30
1/13/1999	243.08	4036.92	-1.58
1/25/2000	241.97	4038.03	1.11
1/8/2001	244.00	4036.00	-2.03
1/17/2002	245.86	4034.14	-1.86
1/8/2003	247.91	4032.09	-2.05
1/8/2004	249.87	4030.13	-1.96
12/27/2004	252.76	4027.24	-2.89
1/26/2006	251.13	4028.87	1.63

**All Historic Measurements**

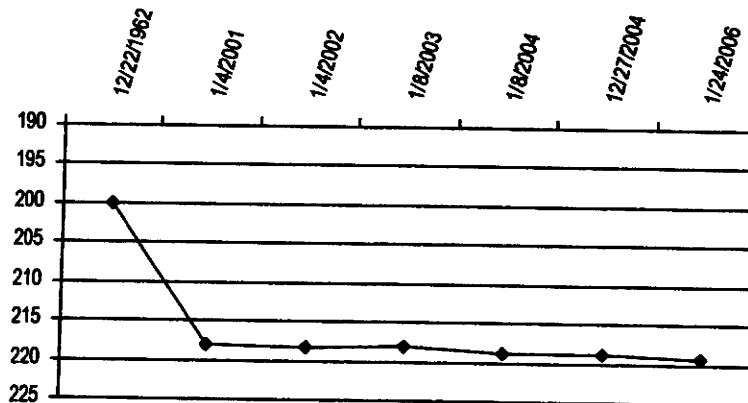


**Well Name:** KLIESEN, ROGER & MARCIA TRUSTS **Owner:**  
**Permit #:** 3861 - FP - **Location #:** SC00804620CBB **USGS Site ID:**  
**Division:** 1 **Water District:** 49 **County:** KIT CARSON  
**Location:** Q160 Q40 Q10 Section Twnshp Range PM Distance from section lines:  
 NW NW SW 20 8 S 46 W S From N/S line: From E/W line:  
**UTM Coordinates (NAD83):** Northing (UTM y): 4357547.3 Easting (UTM x): 709027.3 Spotted from quarters  
**Latitude/Longitude (decimal degrees):** 39.342106 -102.574479  
**Surface Elevation (ft):**  
**Well depth (ft):** 240  
**Aquifer(s):**  
**Water Level Change**  
**1 year:**  
**5 year:** -1.22  
**10 year:**

**Measurements from last 10 years**

Date	Depth to WL (ft)	Elev of WL (ft)	Change (ft)
1/4/2001	218.18		-18.18
1/4/2002	218.30		-0.12
1/8/2003	218.14		0.16
1/8/2004	218.80		-0.66
12/27/2004	218.92		-0.12
1/24/2006	219.40		-0.48

**All Historic Measurements**



**NORTHERN HIGH PLAINS  
DISTRICT: PLAINS**

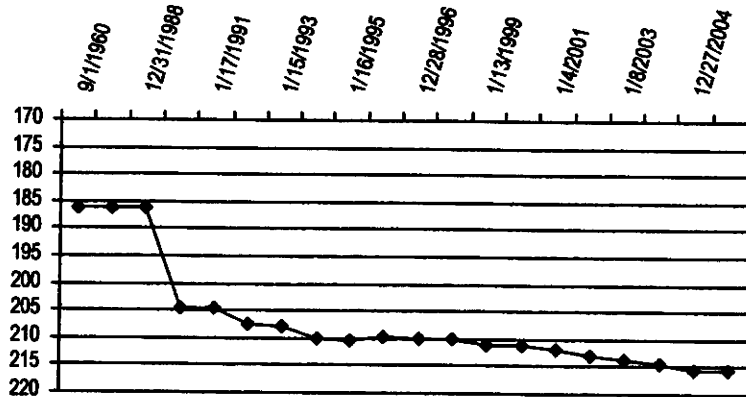
**Well Name:** DROSTE, RAYMOND **Owner:**  
**Permit #:** 2772 - FP - **Location #:** SC00804628CCC **USGS Site ID:** 391858102332400  
**Division:** 1 **Water District:** 49 **County:** KIT CARSON  
**Location:** Q160 Q40 Q10 Section Twnshp Range PM Distance from section lines:  
 SW SW SW 28 8 S 46 W S From N/S line: From E/W line:  
**UTM Coordinates (NAD83):** Northing (UTM y): 4354774.3 Easting (UTM x): 710676.6 Spotted from quarters  
**Latitude/Longitude (decimal degrees):** 39.316741 -102.556227

**Surface Elevation (ft):** 4360 **Water Level Change**  
**Well depth (ft):** 248 **1 year:**  
**Aquifer(s):** **5 year:** -3.68  
**10 year:** -5.60

**Measurements from last 10 years**

Date	Depth to WL (ft)	Elev of WL (ft)	Change (ft)
12/28/1996	210.08	4149.92	-0.36
1/11/1998	210.15	4149.85	-0.07
1/13/1999	211.28	4148.72	-1.13
1/24/2000	211.25	4148.75	0.03
1/4/2001	212.00	4148.00	-0.75
1/4/2002	213.03	4146.97	-1.03
1/8/2003	213.72	4146.28	-0.69
1/8/2004	214.51	4145.49	-0.79
12/27/2004	215.70	4144.30	-1.19
1/24/2006	215.68	4144.32	0.02

**All Historic Measurements**



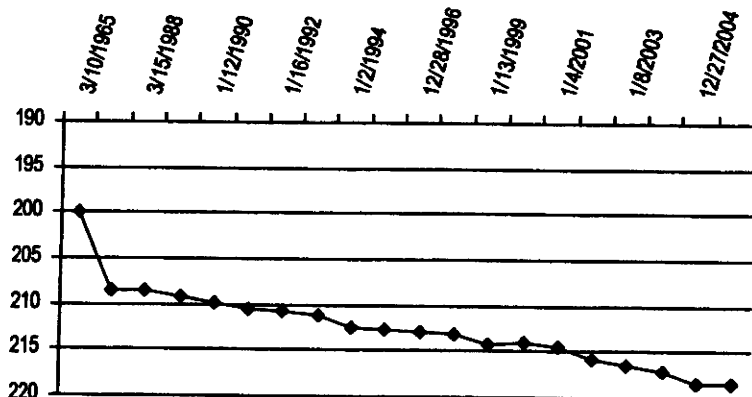
**Well Name:** SIMON FAMILY INC. **Owner:**  
**Permit #:** 6976 - FP - **Location #:** SC00804629DCD **USGS Site ID:** 391858102334500  
**Division:** 1 **Water District:** 49 **County:** KIT CARSON  
**Location:** Q160 Q40 Q10 Section Twnshp Range PM Distance from section lines:  
 SE SW SE 29 8 S 46 W S From N/S line: From E/W line:  
**UTM Coordinates (NAD83):** Northing (UTM y): 4354754.3 Easting (UTM x): 710074.3 Spotted from quarters  
**Latitude/Longitude (decimal degrees):** 39.316708 -102.563214

**Surface Elevation (ft):** 4370 **Water Level Change**  
**Well depth (ft):** 263 **1 year:**  
**Aquifer(s):** **5 year:** -3.96  
**10 year:** -5.47

**Measurements from last 10 years**

Date	Depth to WL (ft)	Elev of WL (ft)	Change (ft)
12/28/1996	213.04	4156.96	-0.22
1/11/1998	213.21	4156.79	-0.17
1/13/1999	214.20	4155.80	-0.99
1/24/2000	214.02	4155.98	0.18
1/4/2001	214.55	4155.45	-0.53
1/4/2002	215.70	4154.30	-1.15
1/8/2003	216.57	4153.43	-0.87
1/8/2004	217.21	4152.79	-0.64
12/27/2004	218.38	4151.62	-1.17
1/24/2006	218.51	4151.49	-0.13

**All Historic Measurements**





**NORTHERN HIGH PLAINS  
DISTRICT: PLAINS**

**Well Name:** PICKARD, LOUIS

**Owner:**

**Permit #:** - - **Location #:** SC00804706DDD **USGS Site ID:** 392230102412000

**Division:** 1 **Water District:** 49 **County:** KIT CARSON

**Location:** Q160 Q40 Q10 Section Twshp Range PM Distance from section lines:  
SE SE SE 6 8 S 47 W S **From N/S line:** **From E/W line:**

**UTM Coordinates (NAD83):** **Northing (UTM y):** 4360910.8 **Easting (UTM x):** 699114.4 **Spotted from quarters**

**Latitude/Longitude (decimal degrees):** 39.374729 -102.688419

**Surface Elevation (ft):** 4425

**Well depth (ft):** 212

**Aquifer(s):**

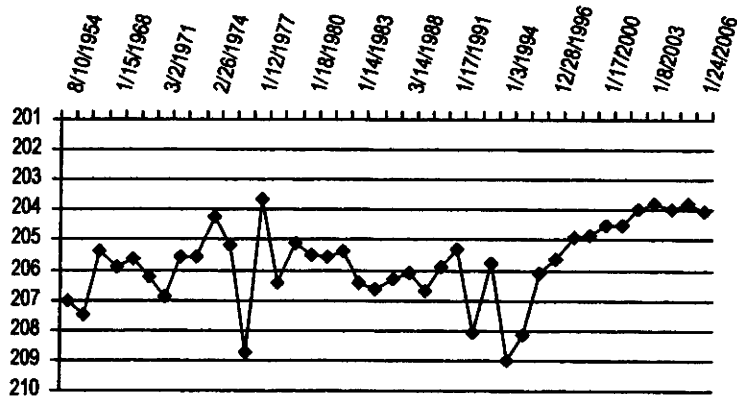
**Water Level Change**

**1 year:**  
**5 year:** 0.47  
**10 year:** 1.60

**Measurements from last 10 years**

Date	Depth to WL (ft)	Elev of WL (ft)	Change (ft)
12/28/1996	205.62	4219.38	0.46
1/8/1998	204.88	4220.12	0.74
1/13/1999	204.82	4220.18	0.06
1/17/2000	204.50	4220.50	0.32
1/3/2001	204.49	4220.51	0.01
1/4/2002	203.96	4221.04	0.53
1/8/2003	203.80	4221.20	0.16
1/8/2004	204.00	4221.00	-0.20
12/27/2004	203.75	4221.25	0.25
1/24/2006	204.02	4220.98	-0.27

**All Historic Measurements**



**Well Name:** CONRARDY, DALE & V.

**Owner:**

**Permit #:** 14337 - FP - **Location #:** SC00804726CCC **USGS Site ID:** 391900102375000

**Division:** 1 **Water District:** 49 **County:** KIT CARSON

**Location:** Q160 Q40 Q10 Section Twshp Range PM Distance from section lines:  
SW SW SW 26 8 S 47 W S **From N/S line:** **From E/W line:**

**UTM Coordinates (NAD83):** **Northing (UTM y):** 4354575.3 **Easting (UTM x):** 704199.8 **Spotted from quarters**

**Latitude/Longitude (decimal degrees):** 39.316502 -102.631355

**Surface Elevation (ft):** 4320

**Well depth (ft):** 115

**Aquifer(s):**

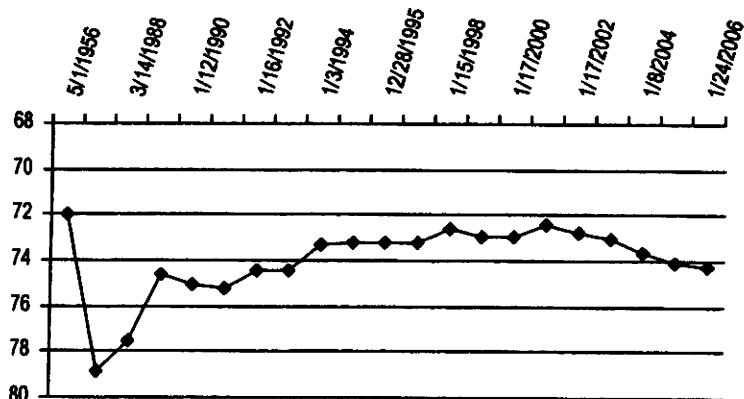
**Water Level Change**

**1 year:**  
**5 year:** -1.80  
**10 year:** -1.08

**Measurements from last 10 years**

Date	Depth to WL (ft)	Elev of WL (ft)	Change (ft)
12/28/1996	73.17	4246.83	0.07
1/15/1998	72.63	4247.37	0.54
1/13/1999	72.90	4247.10	-0.27
1/17/2000	72.95	4247.05	-0.05
1/3/2001	72.45	4247.55	0.50
1/17/2002	72.75	4247.25	-0.30
1/8/2003	72.99	4247.01	-0.24
1/8/2004	73.62	4246.38	-0.63
12/15/2004	74.05	4245.95	-0.43
1/24/2006	74.25	4245.75	-0.20

**All Historic Measurements**



**NORTHERN HIGH PLAINS  
DISTRICT: PLAINS**

**Well Name:** EBERHART, MARLIN **Owner:**  
**Permit #:** 11371 - FP - **Location #:** SC00904203CDB **USGS Site ID:** 391759102051100  
**Division:** 1 **Water District:** 49 **County:** KIT CARSON  
**Location:** Q160 Q40 Q10 Section Twship Range PM Distance from section lines:  
 SW SE NW 3 9 S 42 W S **From N/S line:** **From EW line:**  
**UTM Coordinates (NAD83):** Northing (UTM y): 4353054.1 Easting (UTM x): 751313.7 Spotted from quarters  
**Latitude/Longitude (decimal degrees):** 39.290417 -102.086019


**Surface Elevation (ft):** 3955  
**Well depth (ft):** 228  
**Aquifer(s):**

**Water Level Change**  
**1 year:** -1.19  
**5 year:** -10.18  
**10 year:**

**Measurements from last 10 years**

Date	Depth to WL (ft)	Elev of WL (ft)	Change (ft)
1/11/1996	116.20	3838.80	-1.37
1/8/1997	117.99	3837.01	-1.79
1/14/1998	120.98	3834.02	-2.99
1/14/1999	122.24	3832.76	-1.26
1/9/2000	123.54	3831.46	-1.30
1/5/2001	127.10	3827.90	-3.56
1/7/2002	128.87	3826.13	-1.77
12/29/2002	133.79	3821.21	-4.92
1/21/2004	132.53	3822.47	1.26
1/1/2005	133.19	3821.81	-0.66
12/20/2005	133.72	3821.28	-0.53

**All Historic Measurements**



**Well Name:** PRALLE, DALE & ALLEN **Owner:**  
**Permit #:** 5271 - FP - **Location #:** SC00904214BBB **USGS Site ID:** 391620102042100  
**Division:** 1 **Water District:** 49 **County:** KIT CARSON  
**Location:** Q160 Q40 Q10 Section Twship Range PM Distance from section lines:  
 NW NW NW 14 9 S 42 W S **From N/S line:** **From EW line:**  
**UTM Coordinates (NAD83):** Northing (UTM y): 4351167.6 Easting (UTM x): 752610.1 Spotted from quarters  
**Latitude/Longitude (decimal degrees):** 39.273063 -102.071713


**Surface Elevation (ft):** 3985  
**Well depth (ft):** 277  
**Aquifer(s):**

**Water Level Change**  
**1 year:** -5.13  
**5 year:** -14.61  
**10 year:**

**Measurements from last 10 years**

Date	Depth to WL (ft)	Elev of WL (ft)	Change (ft)
1/11/1996	154.25	3830.75	-1.82
1/8/1997	156.18	3828.82	-1.93
1/14/1998	158.00	3827.00	-1.82
1/14/1999	156.25	3828.75	1.75
1/9/2000	156.55	3828.45	-0.30
1/5/2001	160.14	3824.86	-3.59
1/7/2002	161.49	3823.51	-1.35
12/29/2002	163.65	3821.35	-2.16
1/21/2004	166.03	3818.97	-2.38
1/1/2005	169.86	3815.14	-3.83
12/20/2005	171.16	3813.84	-1.30

**All Historic Measurements**




**NORTHERN HIGH PLAINS  
DISTRICT: PLAINS**

**Well Name:** HARTMAN, JODEY & SUSAN **Owner:**  
**Permit #:** 3852 - FP - **Location #:** SC00904219DBC **USGS Site ID:** 391452102081600  
**Division:** 1 **Water District:** 49 **County:** KIT CARSON  
**Location:** Q160 Q40 Q10 Section Twtnshp Range PM Distance from section lines:  
 SE NW SW 19 9 S 42 W S **From N/S line:** **From E/W line:**  
**UTM Coordinates (NAD83):** **Northing (UTM y):** 4348220.6 **Easting (UTM x):** 747054.5 **Spotted from quarters**  
**Latitude/Longitude (decimal degrees):** 39.248142 -102.137117  
**Surface Elevation (ft):** 4085 **Water Level Change**  
**Well depth (ft):** 320 **1 year:** -3.40  
**Aquifer(s):** **5 year:** -11.74  
**10 year:**

**Measurements from last 10 years**

Date	Depth to WL (ft)	Elev of WL (ft)	Change (ft)
1/10/1996	205.05	3879.95	-0.69
1/8/1997	206.87	3878.13	-1.82
1/14/1998	208.38	3876.62	-1.51
1/14/1999	208.87	3876.13	-0.49
1/9/2000	210.32	3874.68	-1.45
1/5/2001	211.62	3873.38	-1.30
1/7/2002	213.35	3871.65	-1.73
12/29/2002	217.61	3867.39	-4.26
1/21/2004	218.66	3866.34	-1.05
1/1/2005	220.48	3864.52	-1.82
12/21/2005	222.06	3862.94	-1.58

**All Historic Measurements**




**Well Name:** MARTENS, ARTHUR F. **Owner:**  
**Permit #:** 3476 - FP - **Location #:** SC00904222ACD **USGS Site ID:** 391507102043800  
**Division:** 1 **Water District:** 49 **County:** KIT CARSON  
**Location:** Q160 Q40 Q10 Section Twtnshp Range PM Distance from section lines:  
 NE SW SE 22 9 S 42 W S **From N/S line:** **From E/W line:**  
**UTM Coordinates (NAD83):** **Northing (UTM y):** 4348893.6 **Easting (UTM x):** 752082.7 **Spotted from quarters**  
**Latitude/Longitude (decimal degrees):** 39.252752 -102.078670  
**Surface Elevation (ft):** 4010 **Water Level Change**  
**Well depth (ft):** 312 **1 year:** -4.61  
**Aquifer(s):** **5 year:** -12.49  
**10 year:**

**Measurements from last 10 years**

Date	Depth to WL (ft)	Elev of WL (ft)	Change (ft)
1/11/1996	167.06	3842.94	-7.11
1/8/1997	168.10	3841.90	-1.04
1/14/1998	169.42	3840.58	-1.32
1/14/1999	170.15	3839.85	-0.73
1/9/2000	171.15	3838.85	-1.00
1/5/2001	172.67	3837.33	-1.52
1/7/2002	174.42	3835.58	-1.75
12/29/2002	176.85	3833.15	-2.43
1/21/2004	179.03	3830.97	-2.18
1/1/2005	182.30	3827.70	-3.27
12/20/2005	183.64	3826.36	-1.34

**All Historic Measurements**



**NORTHERN HIGH PLAINS  
DISTRICT: PLAINS**

**Well Name:** GILBERT, DANIEL & DONALD **Owner:**  
**Permit #:** 11594 - FP - **Location #:** SC00904226AAC **USGS Site ID:** 391425102032900

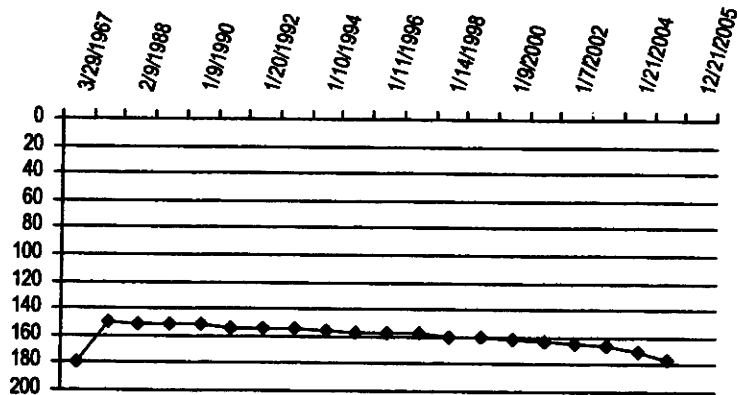
**Division:** 1 **Water District:** 49 **County:** KIT CARSON  
**Location:** Q160 Q40 Q10 Section Twtnshp Range PM Distance from section lines:  
 NE NE SW 26 9 S 42 W S **From N/S line:** **From E/W line:**  
**UTM Coordinates (NAD83):** **Northing (UTM y):** 4347574.6 **Easting (UTM x):** 753894.1 **Spotted from quarters**  
**Latitude/Longitude (decimal degrees):** 39.240354 -102.058200

**Surface Elevation (ft):** 3995 **Water Level Change**  
**Well depth (ft):** 303 **1 year:**  
**Aquifer(s):** **5 year:**  
**10 year:**

**Measurements from last 10 years**

Date	Depth to WL (ft)	Elev of WL (ft)	Change (ft)
1/11/1996	157.20	3837.80	-0.40
1/8/1997	157.14	3837.86	0.06
1/14/1998	159.72	3835.28	-2.58
1/14/1999	160.92	3834.08	-1.20
1/9/2000	162.38	3832.62	-1.46
1/5/2001	163.30	3831.70	-0.92
1/7/2002	164.92	3830.08	-1.62
12/29/2002	166.72	3828.28	-1.80
1/21/2004	170.00	3825.00	-3.28
1/1/2005	175.80	3819.20	-5.80
12/21/2005			

**All Historic Measurements**



**Well Name:** UNRUH, B.E. & M.K. **Owner:**  
**Permit #:** 1479 - FP - **Location #:** SC00904231CCC **USGS Site ID:** 391258102084800

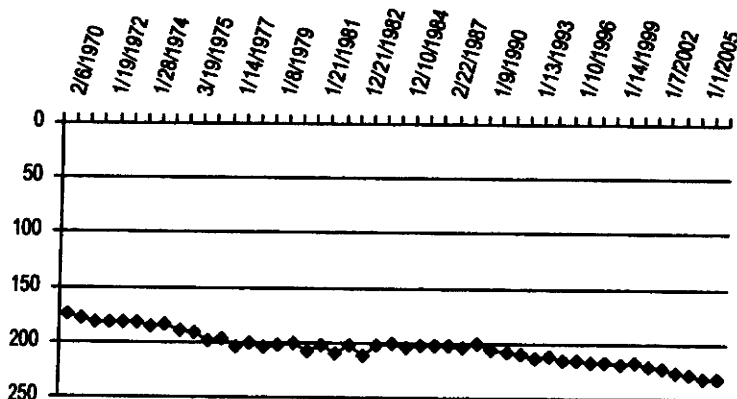
**Division:** 1 **Water District:** 49 **County:** KIT CARSON  
**Location:** Q160 Q40 Q10 Section Twtnshp Range PM Distance from section lines:  
 SW SW SW 31 9 S 42 W S **From N/S line:** **From E/W line:**  
**UTM Coordinates (NAD83):** **Northing (UTM y):** 4344628.6 **Easting (UTM x):** 746398.1 **Spotted from quarters**  
**Latitude/Longitude (decimal degrees):** 39.216001 -102.146026

**Surface Elevation (ft):** 4105 **Water Level Change**  
**Well depth (ft):** 337 **1 year:** -3.68  
**Aquifer(s):** **5 year:** -14.26  
**10 year:**

**Measurements from last 10 years**

Date	Depth to WL (ft)	Elev of WL (ft)	Change (ft)
1/10/1996	215.08	3889.92	0.73
1/8/1997	217.25	3887.75	-2.17
1/14/1998	217.78	3887.22	-0.53
1/14/1999	217.96	3887.04	-0.18
1/9/2000	217.62	3887.38	0.34
1/5/2001	220.72	3884.28	-3.10
1/7/2002	222.98	3882.02	-2.26
12/29/2002	226.73	3878.27	-3.75
1/21/2004	228.20	3876.80	-1.47
1/1/2005	230.80	3874.20	-2.60
12/21/2005	231.88	3873.12	-1.08

**All Historic Measurements**



**NORTHERN HIGH PLAINS  
DISTRICT: PLAINS**

**Well Name:** MARTENS, ART **Owner:**  
**Permit #:** 11369 - FP - **Location #:** SC00904301CDB **USGS Site ID:** 391757102093800

**Division:** 1 **Water District:** 49 **County:** KIT CARSON  
**Location:** Q160 Q40 Q10 Section Twnshp Range PM Distance from section lines:  
 SW SE NW 1 9 S 43 W S **From N/S line:** **From E/W line:**


**UTM Coordinates (NAD83):** **Northing (UTM y):** 4352826.6 **Easting (UTM x):** 744858.2 **Spotted from quarters**  
**Latitude/Longitude (decimal degrees):** 39.290217 -102.160866

**Surface Elevation (ft):** 4000 **Water Level Change**  
**Well depth (ft):** 220 **1 year:** -1.01  
**Aquifer(s):** **5 year:** -7.77  
**10 year:**

**Measurements from last 10 years**

Date	Depth to WL (ft)	Elev of WL (ft)	Change (ft)
1/11/1996	106.81	3893.19	-0.70
1/3/1997	107.60	3892.40	-0.79
1/14/1998	109.09	3890.91	-1.49
1/14/1999	109.83	3890.17	-0.74
1/11/2000	110.78	3889.22	-0.95
1/5/2001	112.12	3887.88	-1.34
1/5/2002	113.55	3886.45	-1.43
12/29/2002	114.95	3885.05	-1.40
1/21/2004	117.54	3882.46	-2.59
1/1/2005	117.70	3882.30	-0.16
12/20/2005	118.55	3881.45	-0.85

**All Historic Measurements**



**Well Name:** PENNY JOHN C. **Owner:**  
**Permit #:** 4057 - FP - **Location #:** SC00904314CCC **USGS Site ID:** 391531102110300

**Division:** 1 **Water District:** 49 **County:** KIT CARSON  
**Location:** Q160 Q40 Q10 Section Twnshp Range PM Distance from section lines:  
 SW SW SW 14 9 S 43 W S **From N/S line:** **From E/W line:**

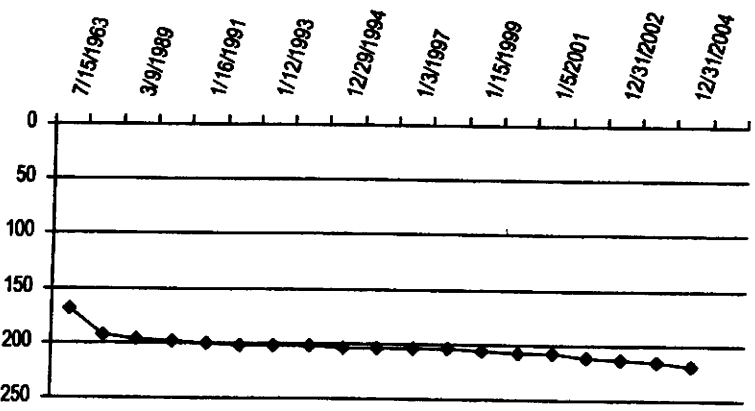
**UTM Coordinates (NAD83):** **Northing (UTM y):** 4349332.5 **Easting (UTM x):** 742982.8 **Spotted from quarters**  
**Latitude/Longitude (decimal degrees):** 39.259299 -102.183846

**Surface Elevation (ft):** 4120 **Water Level Change**  
**Well depth (ft):** 335 **1 year:**  
**Aquifer(s):** **5 year:**  
**10 year:**

**Measurements from last 10 years**

Date	Depth to WL (ft)	Elev of WL (ft)	Change (ft)
1/10/1996	203.20	3916.80	1.36
1/3/1997	204.20	3915.80	-1.00
1/15/1998	204.79	3915.21	-0.59
1/15/1999	205.50	3914.50	-0.71
1/11/2000	207.05	3912.95	-1.55
1/5/2001	208.52	3911.48	-1.47
1/5/2002	211.48	3908.52	-2.96
12/31/2002	213.32	3906.68	-1.84
1/20/2004	215.43	3904.57	-2.11
12/31/2004	218.99	3901.01	-3.56
12/21/2005			

**All Historic Measurements**



**NORTHERN HIGH PLAINS  
DISTRICT: PLAINS**

**Well Name:** PENNY, DOROTHY L.

**Owner:**

**Permit #:** 5527 - FP -

**Location #:** SC00904322BCB

**USGS Site ID:** 391511102121000

**Division:** 1 **Water District:** 49 **County:** KIT CARSON

**Location:** Q160 Q40 Q10 Section Twtnshp Range PM Distance from section lines:  
NW SW NW 22 9 S 43 W S **From N/S line:** **From E/W line:**

**UTM Coordinates (NAD83):** **Northing (UTM y):** 4348664.0 **Easting (UTM x):** 741403.8 **Spotted from quarters**

**Latitude/Longitude (decimal degrees):** 39.253723 -102.202366

**Surface Elevation (ft):** 4145

**Well depth (ft):** 340

**Aquifer(s):**

**Water Level Change**

**1 year:**

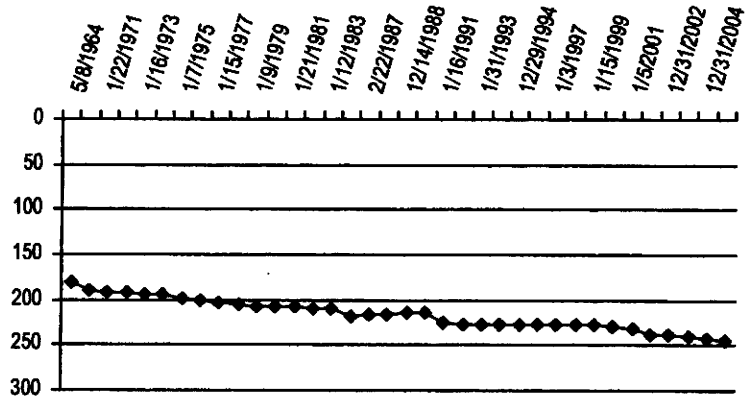
**5 year:** -15.47

**10 year:**

**Measurements from last 10 years**

Date	Depth to WL (ft)	Elev of WL (ft)	Change (ft)
1/10/1996	227.00	3918.00	-0.42
1/3/1997	227.63	3917.37	-0.63
1/15/1998	227.86	3917.14	-0.23
1/15/1999	228.09	3916.91	-0.23
1/11/2000	229.32	3915.68	-1.23
1/5/2001	230.91	3914.09	-1.59
1/5/2002	237.67	3907.33	-6.76
12/31/2002	238.88	3906.12	-1.21
1/20/2004	239.97	3905.03	-1.09
12/31/2004	243.46	3901.54	-3.49
12/21/2005	244.79	3900.21	-1.33

**All Historic Measurements**



**Well Name:** PENNY JOHN C.

**Owner:**

**Permit #:** 11984 - FP -

**Location #:** SC00904327BAA

**USGS Site ID:** 391434102114400

**Division:** 1 **Water District:** 49 **County:** KIT CARSON

**Location:** Q160 Q40 Q10 Section Twtnshp Range PM Distance from section lines:  
NW NE NE 27 9 S 43 W S **From N/S line:** **From E/W line:**

**UTM Coordinates (NAD83):** **Northing (UTM y):** 4347484.0 **Easting (UTM x):** 742059.9 **Spotted from quarters**

**Latitude/Longitude (decimal degrees):** 39.242920 -102.195194

**Surface Elevation (ft):** 4115

**Well depth (ft):** 290

**Aquifer(s):**

**Water Level Change**

**1 year:**

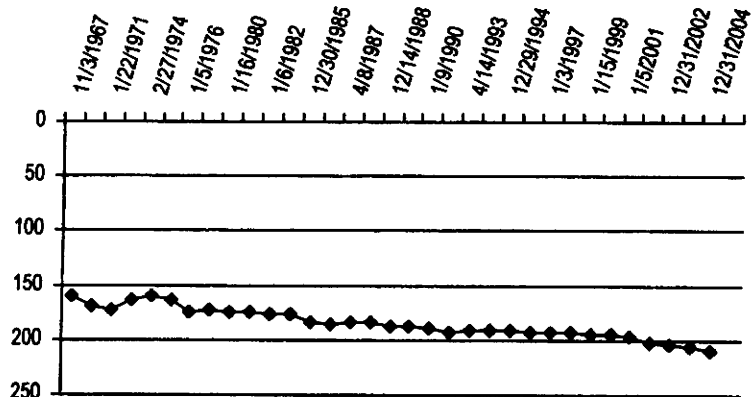
**5 year:**

**10 year:**

**Measurements from last 10 years**

Date	Depth to WL (ft)	Elev of WL (ft)	Change (ft)
1/10/1996	192.82	3922.18	-0.80
1/3/1997	193.28	3921.72	-0.46
1/15/1998	193.68	3921.32	-0.40
1/15/1999	194.78	3920.22	-1.10
1/11/2000	195.48	3919.52	-0.70
1/5/2001	197.53	3917.47	-2.05
1/5/2002	201.90	3913.10	-4.37
12/31/2002	204.26	3910.74	-2.36
1/20/2004	205.50	3909.50	-1.24
12/31/2004	209.32	3905.68	-3.82
12/21/2005			

**All Historic Measurements**



**NORTHERN HIGH PLAINS  
DISTRICT: PLAINS**


**Well Name:** PENNY, KEVIN & GREG. **Owner:**  
**Permit #:** 2180 - FP - **Location #:** SC00904328ABB **USGS Site ID:** 391437102124400  
**Division:** 1 **Water District:** 49 **County:** KIT CARSON  
**Location:** Q160 Q40 Q10 Section Twntp Range PM Distance from section lines:  
 NE NW NW 28 9 S 43 W S **From N/S line:** **From E/W line:**  
**UTM Coordinates (NAD83):** **Northing (UTM y):** 4347419.5 **Easting (UTM x):** 740649.0 **Spotted from quarters**  
**Latitude/Longitude (decimal degrees):** 39.242732 -102.211548  
**Surface Elevation (ft):** 4160  
**Well depth (ft):** 337  
**Aquifer(s):**

**Water Level Change**  
**1 year:**  
**5 year:** -14.08  
**10 year:**

**Measurements from last 10 years**

Date	Depth to WL (ft)	Elev of WL (ft)	Change (ft)
1/10/1996	233.03	3926.97	-0.01
1/3/1997	233.79	3926.21	-0.76
1/15/1998	233.97	3926.03	-0.18
1/15/1999	234.12	3925.88	-0.15
1/11/2000	235.23	3924.77	-1.11
1/5/2001	237.50	3922.50	-2.27
1/5/2002	242.07	3917.93	-4.57
12/31/2002	244.23	3915.77	-2.16
1/20/2004	245.25	3914.75	-1.02
12/31/2004	247.83	3912.17	-2.58
12/21/2005	249.31	3910.69	-1.48

**All Historic Measurements**




**Well Name:** PENNY RANCHES INC. **Owner:**  
**Permit #:** 11553 - FP - **Location #:** SC00904332BBB2 **USGS Site ID:** 391345102142201  
**Division:** 1 **Water District:** 49 **County:** KIT CARSON  
**Location:** Q160 Q40 Q10 Section Twntp Range PM Distance from section lines:  
 NW NW NW 32 9 S 43 W S **From N/S line:** **From E/W line:**  
**UTM Coordinates (NAD83):** **Northing (UTM y):** 4345752.5 **Easting (UTM x):** 738294.2 **Spotted from quarters**  
**Latitude/Longitude (decimal degrees):** 39.228378 -102.239392  
**Surface Elevation (ft):** 4185  
**Well depth (ft):** 331  
**Aquifer(s):**

**Water Level Change**  
**1 year:**  
**5 year:** -10.35  
**10 year:**

**Measurements from last 10 years**

Date	Depth to WL (ft)	Elev of WL (ft)	Change (ft)
1/10/1996	223.81	3961.19	-0.88
1/3/1997	224.28	3960.72	-0.47
1/15/1998	225.03	3959.97	-0.75
1/15/1999	225.29	3959.71	-0.26
1/11/2000	226.34	3958.66	-1.05
1/5/2001	228.55	3956.45	-2.21
1/5/2002	230.85	3954.15	-2.30
12/31/2002	232.27	3952.73	-1.42
1/20/2004	233.20	3951.80	-0.93
12/31/2004	235.50	3949.50	-2.30
12/21/2005	236.69	3948.31	-1.19

**All Historic Measurements**



**NORTHERN HIGH PLAINS  
DISTRICT: PLAINS**

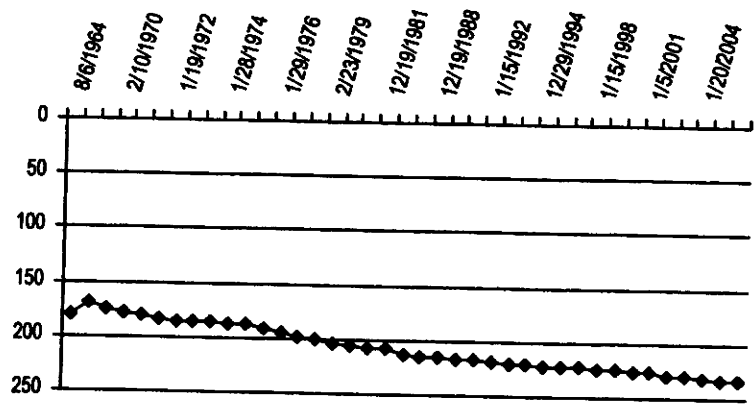
**Well Name:** PENNY RANCHES INC. **Owner:**  
**Permit #:** 5972 - FP - **Location #:** SC00904332CCB **USGS Site ID:** 391305102142300  
**Division:** 1 **Water District:** 49 **County:** KIT CARSON  
**Location:** Q160 Q40 Q10 Section Twnshp Range PM Distance from section lines:  
 SW SW NW 32 9 S 43 W S From N/S line: From E/W line:  
**UTM Coordinates (NAD83):** Northing (UTM y): 4344538.5 Easting (UTM x): 738339.6 Spotted from quarters  
**Latitude/Longitude (decimal degrees):** 39.217439 -102.239295

**Surface Elevation (ft):** 4190  
**Well depth (ft):** 327  
**Aquifer(s):**  
**Water Level Change**  
**1 year:**  
**5 year:** -8.40  
**10 year:**

**Measurements from last 10 years**

Date	Depth to WL (ft)	Elev of WL (ft)	Change (ft)
1/10/1996	222.66	3967.34	-0.43
1/3/1997	223.30	3966.70	-0.64
1/15/1998	224.11	3965.89	-0.81
1/15/1999	224.36	3965.64	-0.25
1/11/2000	225.26	3964.74	-0.90
1/5/2001	226.48	3963.52	-1.22
1/5/2002	228.98	3961.02	-2.50
12/31/2002	229.78	3960.22	-0.80
1/20/2004	230.70	3959.30	-0.92
12/31/2004	232.65	3957.35	-1.95
12/21/2005	233.66	3956.34	-1.01

**All Historic Measurements**




**Well Name:** PARMER, TONY, HELEN, ET AL **Owner:**  
**Permit #:** 11142 - FP - **Location #:** SC00904401CBB **USGS Site ID:** 391734102163700  
**Division:** 1 **Water District:** 49 **County:** KIT CARSON  
**Location:** Q160 Q40 Q10 Section Twnshp Range PM Distance from section lines:  
 SW NW NW 1 9 S 44 W S From N/S line: From E/W line:  
**UTM Coordinates (NAD83):** Northing (UTM y): 4352809.5 Easting (UTM x): 734789.1 Spotted from quarters  
**Latitude/Longitude (decimal degrees):** 39.292851 -102.277497

**Surface Elevation (ft):** 4160  
**Well depth (ft):** 315  
**Aquifer(s):**  
**Water Level Change**  
**1 year:**  
**5 year:**  
**10 year:** -19.27

**Measurements from last 10 years**

Date	Depth to WL (ft)	Elev of WL (ft)	Change (ft)
1/10/1996	196.08	3963.92	-0.36
1/2/1997	197.19	3962.81	-1.11
1/11/1998	197.28	3962.72	-0.09
1/15/1999	199.17	3960.83	-1.89
1/11/2000	200.15	3959.85	-0.98
12/30/2000	202.42	3957.58	-2.27
1/2/2002	205.07	3954.93	-2.65
12/31/2002	207.01	3952.99	-1.94
1/20/2004	210.14	3949.86	-3.13
12/31/2004	213.84	3946.16	-3.70
12/19/2005	214.99	3945.01	-1.15

**All Historic Measurements**







**NORTHERN HIGH PLAINS  
DISTRICT: PLAINS**

**Well Name:** KLIESEN, ROGER **Owner:**  
**Permit #:** 2917 - FP - **Location #:** SC00904429BCC **USGS Site ID:** 391414102120600

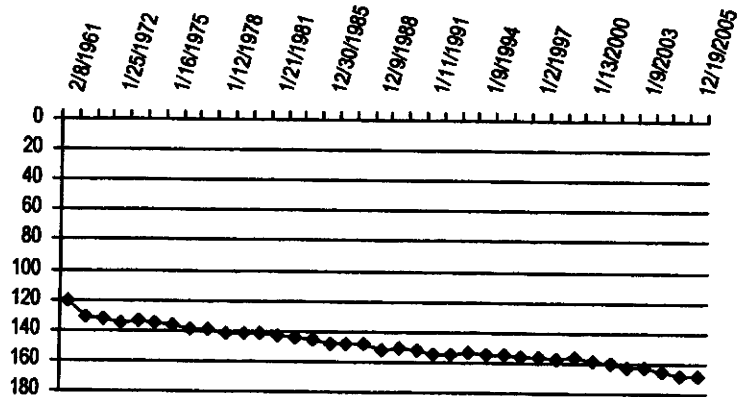
**Division:** 1 **Water District:** 49 **County:** KIT CARSON  
**Location:** Q160 Q40 Q10 Section **Twnshp** Range **PM** **Distance from section lines:**  
 NW SW SW 29 9 S 44 W S **From N/S line:** **From E/W line:**  
**UTM Coordinates (NAD83):** **Northing (UTM y):** 4346405.9 **Easting (UTM x):** 728604.2 **Spotted from quarters**  
**Latitude/Longitude (decimal degrees):** 39.236865 -102.351314

**Surface Elevation (ft):** 4210 **Water Level Change**  
**Well depth (ft):** 266 **1 year:**  
**Aquifer(s):** **5 year:** -9.58  
**10 year:** -13.90

**Measurements from last 10 years**

Date	Depth to WL (ft)	Elev of WL (ft)	Change (ft)
1/4/1996	156.10	4053.90	-1.87
1/2/1997	156.60	4053.40	-0.50
1/13/1998	156.93	4053.07	-0.33
1/16/1999	156.68	4053.32	0.25
1/13/2000	158.55	4051.45	-1.87
1/12/2001	159.95	4050.05	-1.40
1/2/2002	162.68	4047.32	-2.73
1/9/2003	163.30	4046.70	-0.62
1/16/2004	165.31	4044.69	-2.01
12/28/2004	168.12	4041.88	-2.81
12/19/2005	168.13	4041.87	-0.01

**All Historic Measurements**



**Well Name:** TRAVIS, SAM E. **Owner:**  
**Permit #:** 4156 - FP - **Location #:** SC00904432BCB **USGS Site ID:** 391330102210500

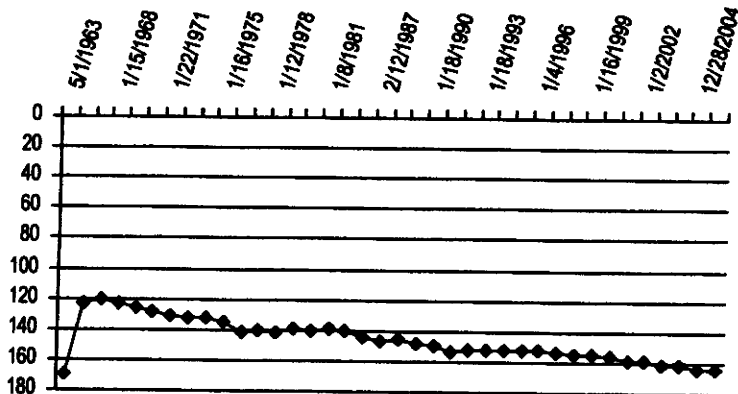
**Division:** 1 **Water District:** 49 **County:** KIT CARSON  
**Location:** Q160 Q40 Q10 Section **Twnshp** Range **PM** **Distance from section lines:**  
 NW SW NW 32 9 S 44 W S **From N/S line:** **From E/W line:**  
**UTM Coordinates (NAD83):** **Northing (UTM y):** 4345007.9 **Easting (UTM x):** 728659.6 **Spotted from quarters**  
**Latitude/Longitude (decimal degrees):** 39.224267 -102.351146

**Surface Elevation (ft):** 4215 **Water Level Change**  
**Well depth (ft):** 265 **1 year:**  
**Aquifer(s):** **5 year:** -7.64  
**10 year:** -11.88

**Measurements from last 10 years**

Date	Depth to WL (ft)	Elev of WL (ft)	Change (ft)
1/4/1996	152.30	4062.70	-0.06
1/2/1997	153.89	4061.11	-1.59
1/13/1998	154.78	4060.22	-0.89
1/16/1999	155.17	4059.83	-0.39
1/13/2000	156.48	4058.52	-1.31
1/12/2001	158.34	4056.66	-1.86
1/2/2002	159.33	4055.67	-0.99
1/9/2003	161.31	4053.69	-1.98
1/16/2004	161.94	4053.06	-0.63
12/28/2004	163.96	4051.04	-2.02
12/19/2005	164.12	4050.88	-0.16

**All Historic Measurements**



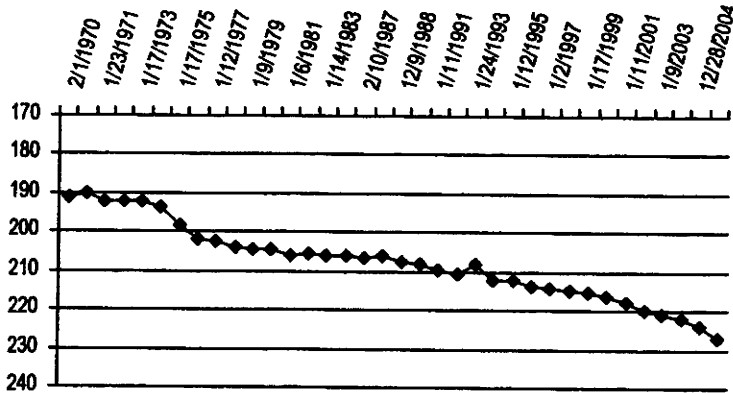
**NORTHERN HIGH PLAINS  
DISTRICT: PLAINS**

**Well Name:** VAVRA BROTHERS **Owner:**  
**Permit #:** 9336 - FP - **Location #:** SC00904514BDA **USGS Site ID:** 391607102235800  
**Division:** 1 **Water District:** 49 **County:** KIT CARSON  
**Location:** Q160 Q40 Q10 Section Twnshp Range PM Distance from section lines:  
 NW SE NE 14 9 S 45 W S **From N/S line:** **From E/W line:**  
**UTM Coordinates (NAD83):** **Northing (UTM y):** 4349656.9 **Easting (UTM x):** 724233.9 **Spotted from quarters**  
**Latitude/Longitude (decimal degrees):** 39.267270 -102.400819  
**Surface Elevation (ft):** 4285 **Water Level Change**  
**Well depth (ft):** 288 **1 year:**  
**Aquifer(s):** **5 year:**  
**10 year:** -13.51

**Measurements from last 10 years**

Date	Depth to WL (ft)	Elev of WL (ft)	Change (ft)
1/4/1996	213.85	4071.15	-1.45
1/2/1997	214.12	4070.88	-0.27
1/13/1998	214.75	4070.25	-0.63
1/17/1999	215.50	4069.50	-0.75
1/13/2000	216.58	4068.42	-1.08
1/11/2001	217.70	4067.30	-1.12
12/31/2001	220.00	4065.00	-2.30
1/9/2003	220.90	4064.10	-0.90
1/16/2004	222.23	4062.77	-1.33
12/28/2004	224.08	4060.92	-1.85
1/3/2006	227.36	4057.64	-3.28

**All Historic Measurements**

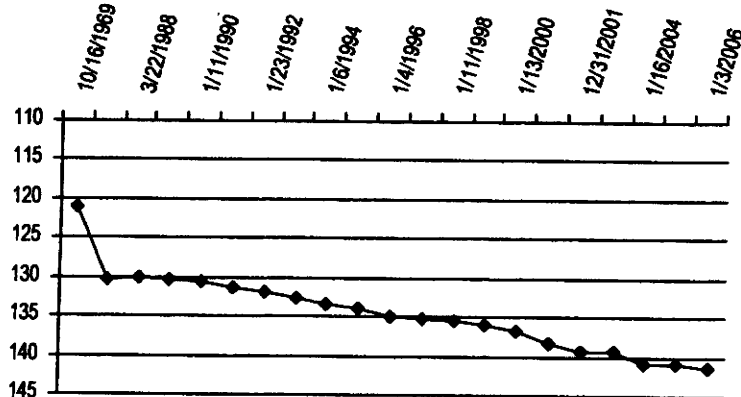


**Well Name:** HILDEBRANDT, KEN M. **Owner:**  
**Permit #:** 12832 - FP - **Location #:** SC00904518BCB **USGS Site ID:** 391602102285400  
**Division:** 1 **Water District:** 49 **County:** KIT CARSON  
**Location:** Q160 Q40 Q10 Section Twnshp Range PM Distance from section lines:  
 NW SW NW 18 9 S 45 W S **From N/S line:** **From E/W line:**  
**UTM Coordinates (NAD83):** **Northing (UTM y):** 4349510.3 **Easting (UTM x):** 717155.8 **Spotted from quarters**  
**Latitude/Longitude (decimal degrees):** 39.267752 -102.482836  
**Surface Elevation (ft):** 4280 **Water Level Change**  
**Well depth (ft):** 228 **1 year:**  
**Aquifer(s):** **5 year:**  
**10 year:**

**Measurements from last 10 years**

Date	Depth to WL (ft)	Elev of WL (ft)	Change (ft)
1/4/1996	134.87	4145.13	-0.97
12/29/1996	135.18	4144.82	-0.31
1/11/1998	135.55	4144.45	-0.37
1/18/1999	135.88	4144.12	-0.33
1/13/2000	136.68	4143.32	-0.80
1/11/2001	138.20	4141.80	-1.52
12/31/2001	139.30	4140.70	-1.10
1/9/2003	139.34	4140.66	-0.04
1/16/2004	140.85	4139.15	-1.51
12/27/2004	140.97	4139.03	-0.12
1/3/2006	141.37	4138.63	-0.40

**All Historic Measurements**





**NORTHERN HIGH PLAINS  
DISTRICT: PLAINS**

**Well Name:** POTTOFF, KENNETH E. **Owner:**  
**Permit #:** 3907 - FP - **Location #:** SC00904529DBC **USGS Site ID:** 391402102271600

**Division:** 1 **Water District:** 49 **County:** KIT CARSON  
**Location:** Q160 Q40 Q10 Section Twnshp Range PM Distance from section lines:  
 SE NW SW 29 9 S 45 W S **From N/S line:** **From E/W line:**

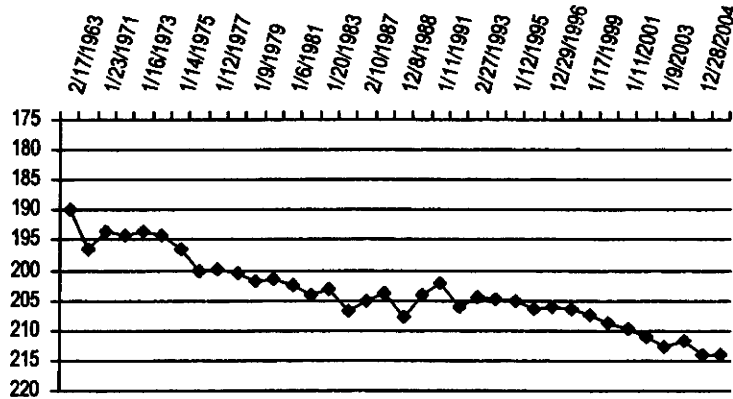
**UTM Coordinates (NAD83):** **Northing (UTM y):** 4345668.9 **Easting (UTM x):** 719788.8 **Spotted from quarters**  
**Latitude/Longitude (decimal degrees):** 39.232508 -102.453595

**Surface Elevation (ft):** 4345 **Water Level Change**  
**Well depth (ft):** 278 **1 year:**  
**Aquifer(s):** **5 year:**  
**10 year:**

**Measurements from last 10 years**

Date	Depth to WL (ft)	Elev of WL (ft)	Change (ft)
1/4/1996	206.45	4138.55	-1.38
12/29/1996	206.16	4138.84	0.29
1/13/1998	206.35	4138.65	-0.19
1/17/1999	207.35	4137.65	-1.00
1/5/2000	208.78	4136.22	-1.43
1/11/2001	209.80	4135.20	-1.02
12/31/2001	211.13	4133.87	-1.33
1/9/2003	212.75	4132.25	-1.62
1/16/2004	211.58	4133.42	1.17
12/28/2004	214.09	4130.91	-2.51
1/3/2006	214.10	4130.90	-0.01

**All Historic Measurements**



**Well Name:** CROUSE, MAE B. **Owner:**  
**Permit #:** 4706 - FP - **Location #:** SC00904533ACD **USGS Site ID:** 391322102255300

**Division:** 1 **Water District:** 49 **County:** KIT CARSON  
**Location:** Q160 Q40 Q10 Section Twnshp Range PM Distance from section lines:  
 NE SW SE 33 9 S 45 W S **From N/S line:** **From E/W line:**


**UTM Coordinates (NAD83):** **Northing (UTM y):** 4344426.4 **Easting (UTM x):** 721615.3 **Spotted from quarters**  
**Latitude/Longitude (decimal degrees):** 39.220858 -102.432861

**Surface Elevation (ft):** 4325 **Water Level Change**  
**Well depth (ft):** 290 **1 year:**  
**Aquifer(s):** **5 year:**  
**10 year:**

**Measurements from last 10 years**

Date	Depth to WL (ft)	Elev of WL (ft)	Change (ft)
1/4/1996	197.46	4127.54	0.84
12/29/1996	198.17	4126.83	-0.71
1/13/1998	198.03	4126.97	0.14
1/17/1999	199.30	4125.70	-1.27
1/13/2000	199.68	4125.32	-0.38
1/11/2001	200.03	4124.97	-0.35
12/31/2001	200.70	4124.30	-0.67
1/9/2003	201.95	4123.05	-1.25
1/16/2004	202.63	4122.37	-0.68
12/28/2004	203.46	4121.54	-0.83
1/3/2006	204.16	4120.84	-0.70

**All Historic Measurements**



**NORTHERN HIGH PLAINS  
DISTRICT: PLAINS**

**Well Name:** HILLMAN, D.L. & B.J. **Owner:**  
**Permit #:** 6505 - FP - **Location #:** SC00904610DCD **USGS Site ID:** 391629102313600

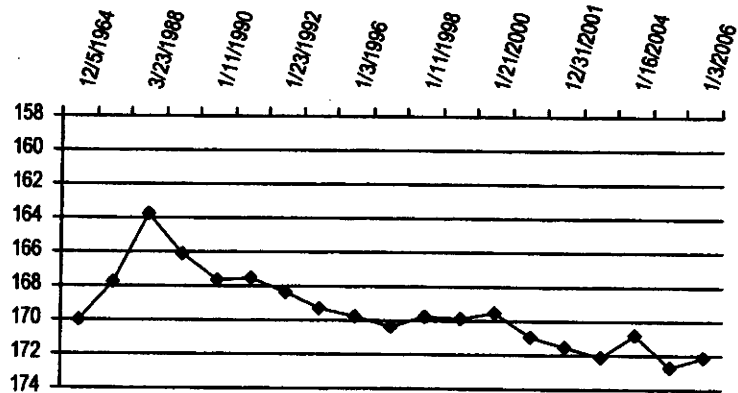
**Division:** 1 **Water District:** 49 **County:** KIT CARSON  
**Location:** Q160 Q40 Q10 Section Twtnshp Range PM Distance from section lines:  
 SE SW SE 10 9 S 46 W S **From N/S line:** **From E/W line:**  
**UTM Coordinates (NAD83):** **Northing (UTM y):** 4350146.8 **Easting (UTM x):** 713289.5 **Spotted from quarters**  
**Latitude/Longitude (decimal degrees):** 39.274442 -102.527411

**Surface Elevation (ft):** 4345 **Water Level Change**  
**Well depth (ft):** 255 **1 year:**  
**Aquifer(s):** **5 year:**  
**10 year:**

**Measurements from last 10 years**

Date	Depth to WL (ft)	Elev of WL (ft)	Change (ft)
1/3/1996	169.72	4175.28	-0.47
12/29/1996	170.41	4174.59	-0.69
1/11/1998	169.78	4175.22	0.63
1/18/1999	169.87	4175.13	-0.09
1/21/2000	169.50	4175.50	0.37
1/11/2001	170.92	4174.08	-1.42
12/31/2001	171.50	4173.50	-0.58
1/9/2003	172.10	4172.90	-0.60
1/16/2004	170.85	4174.15	1.25
12/27/2004	172.71	4172.29	-1.86
1/3/2006	172.12	4172.88	0.59

**All Historic Measurements**



**Well Name:** POTTORFF, W.T. **Owner:**  
**Permit #:** 6076 - FP - **Location #:** SC00904618DAA1 **USGS Site ID:** 391550102344000

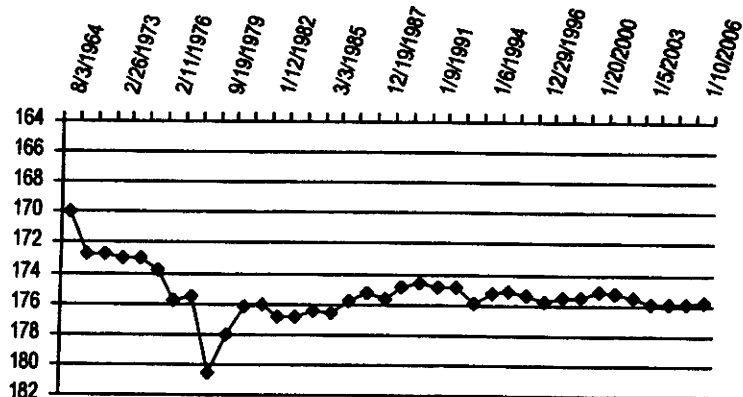
**Division:** 1 **Water District:** 49 **County:** KIT CARSON  
**Location:** Q160 Q40 Q10 Section Twtnshp Range PM Distance from section lines:  
 SE NE NE 18 9 S 46 W S **From N/S line:** **From E/W line:**  
**UTM Coordinates (NAD83):** **Northing (UTM y):** 4348977.3 **Easting (UTM x):** 708910.2 **Spotted from quarters**  
**Latitude/Longitude (decimal degrees):** 39.264980 -102.578499

**Surface Elevation (ft):** 4405 **Water Level Change**  
**Well depth (ft):** 250 **1 year:**  
**Aquifer(s):** **5 year:**  
**10 year:** 0.04

**Measurements from last 10 years**

Date	Depth to WL (ft)	Elev of WL (ft)	Change (ft)
12/29/1996	175.82	4229.18	-0.47
1/11/1998	175.47	4229.53	0.35
1/18/1999	175.58	4229.42	-0.11
1/20/2000	175.15	4229.85	0.43
1/10/2001	175.31	4229.69	-0.16
12/28/2001	175.54	4229.46	-0.23
1/5/2003	175.85	4229.15	-0.31
1/10/2004	175.92	4229.08	-0.07
12/27/2004	175.88	4229.12	0.04
1/10/2006	175.78	4229.22	0.10

**All Historic Measurements**



**NORTHERN HIGH PLAINS  
DISTRICT: PLAINS**

**Well Name:** MILTENBERGER, GEORGE      **Owner:**  
**Permit #:** 15979 - FP -      **Location #:** SC00904626BBB1      **USGS Site ID:** 391437102311101

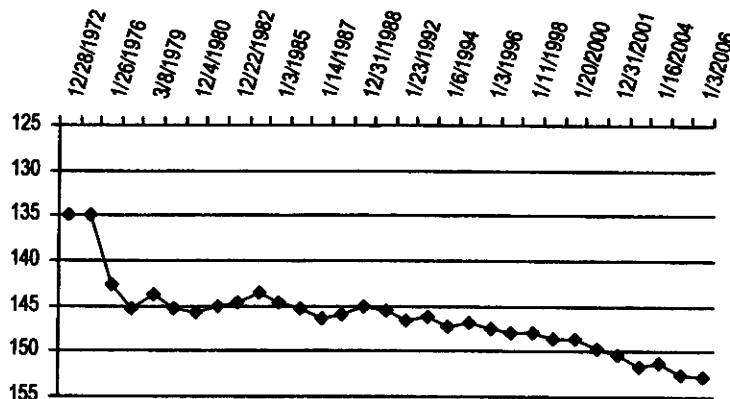
**Division:** 1      **Water District:** 49      **County:** KIT CARSON  
**Location:** Q160 Q40 Q10 Section Twship Range PM Distance from section lines:  
 NW NW NW 26 9 S 46 W S      **From N/S line:**      **From E/W line:**  
**UTM Coordinates (NAD83):** **Northing (UTM y):** 4346668.3      **Easting (UTM x):** 714024.8      **Spotted from quarters**  
**Latitude/Longitude (decimal degrees):** 39.242946      -102.520000

**Surface Elevation (ft):** 4345      **Water Level Change**  
**Well depth (ft):** 237      **1 year:**  
**Aquifer(s):**      **5 year:**  
    **10 year:**

**Measurements from last 10 years**

Date	Depth to WL (ft)	Elev of WL (ft)	Change (ft)
1/3/1996	147.43	4197.57	-0.53
12/29/1996	148.00	4197.00	-0.57
1/11/1998	148.04	4196.96	-0.04
1/17/1999	148.64	4196.36	-0.60
1/20/2000	148.55	4196.45	0.09
1/10/2001	149.60	4195.40	-1.05
12/31/2001	150.40	4194.60	-0.80
1/9/2003	151.59	4193.41	-1.19
1/16/2004	151.33	4193.67	0.26
12/27/2004	152.58	4192.42	-1.25
1/3/2006	152.80	4192.20	-0.22

**All Historic Measurements**



**Well Name:** CURE, DENIS & VICT.      **Owner:**  
**Permit #:** 3970 - FP -      **Location #:** SC00904626CBA1      **USGS Site ID:** 391411102310001

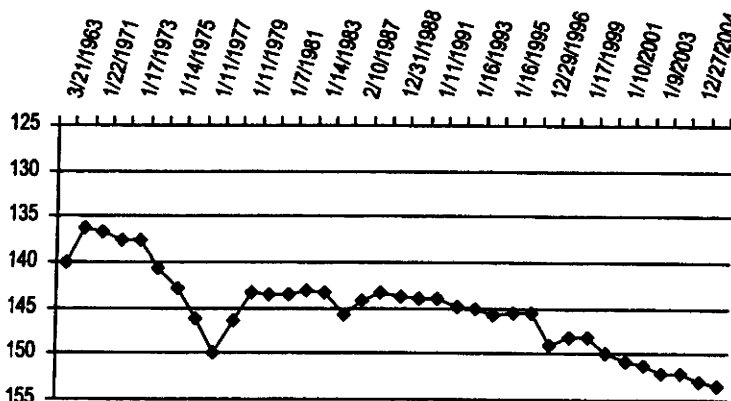
**Division:** 1      **Water District:** 49      **County:** KIT CARSON  
**Location:** Q160 Q40 Q10 Section Twship Range PM Distance from section lines:  
 SW NW NE 26 9 S 46 W S      **From N/S line:**      **From E/W line:**  
**UTM Coordinates (NAD83):** **Northing (UTM y):** 4345847.3      **Easting (UTM x):** 714242.9      **Spotted from quarters**  
**Latitude/Longitude (decimal degrees):** 39.235501      -102.517735

**Surface Elevation (ft):** 4345      **Water Level Change**  
**Well depth (ft):** 223      **1 year:**  
**Aquifer(s):**      **5 year:**  
    **10 year:**

**Measurements from last 10 years**

Date	Depth to WL (ft)	Elev of WL (ft)	Change (ft)
1/3/1996	145.48	4199.52	0.11
12/29/1996	148.95	4196.05	-3.47
1/11/1998	148.07	4196.93	0.88
1/17/1999	148.22	4196.78	-0.15
1/20/2000	149.85	4195.15	-1.63
1/10/2001	150.77	4194.23	-0.92
12/31/2001	151.35	4193.65	-0.58
1/9/2003	152.15	4192.85	-0.80
1/16/2004	152.06	4192.94	0.09
12/27/2004	153.10	4191.90	-1.04
1/3/2006	153.55	4191.45	-0.45

**All Historic Measurements**



**NORTHERN HIGH PLAINS  
DISTRICT: PLAINS**

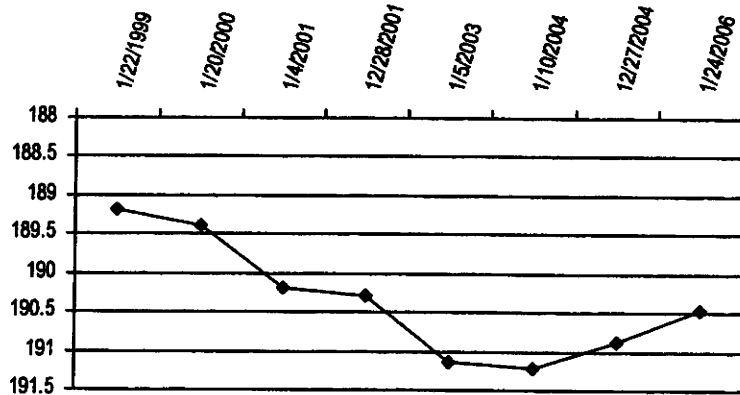
**Well Name:** PICKARD, L. **Owner:**  
**Permit #:** - - **Location #:** SC00904701DBC **USGS Site ID:**  
**Division:** 1 **Water District:** 49 **County:** KIT CARSON  
**Location:** Q160 Q40 Q10 Section Twship Range PM Distance from section lines:  
SE NW SW 1 9 S 47 W S **From N/S line:** **From E/W line:**  
**UTM Coordinates (NAD83):** Northing (UTM y): 4351826.3 Easting (UTM x): 706655.0 Spotted from quarters  
**Latitude/Longitude (decimal degrees):** 39.291170 -102.603743  
**Surface Elevation (ft):** 4418  
**Well depth (ft):**  
**Aquifer(s):**

**Water Level Change**  
**1 year:**  
**5 year:**  
**10 year:**

**Measurements from last 10 years**

Date	Depth to WL (ft)	Elev of WL (ft)	Change (ft)
1/22/1999	189.18		
1/20/2000	189.38		-0.20
1/4/2001	190.20		-0.82
12/28/2001	190.28		-0.08
1/5/2003	191.15		-0.87
1/10/2004	191.22		-0.07
12/27/2004	190.88		0.34
1/24/2006	190.47	4227.53	0.41

**All Historic Measurements**



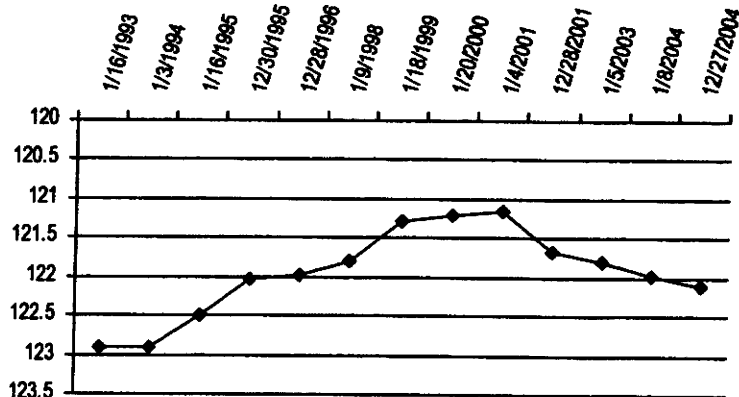
**Well Name:** SCHULTE, RAY **Owner:**  
**Permit #:** 6236 - FP - **Location #:** SC00904706BC **USGS Site ID:**  
**Division:** 1 **Water District:** 49 **County:** KIT CARSON  
**Location:** Q160 Q40 Q10 Section Twship Range PM Distance from section lines:  
NW SW 6 9 S 47 W S **From N/S line:** **From E/W line:**  
**UTM Coordinates (NAD83):** Northing (UTM y): 4352104.3 Easting (UTM x): 698020.4 Spotted from quarters  
**Latitude/Longitude (decimal degrees):** 39.295690 -102.703706  
**Surface Elevation (ft):**  
**Well depth (ft):**  
**Aquifer(s):**

**Water Level Change**  
**1 year:** -0.29  
**5 year:** -0.82  
**10 year:** 0.80

**Measurements from last 10 years**

Date	Depth to WL (ft)	Elev of WL (ft)	Change (ft)
12/28/1996	121.98		0.06
1/9/1998	121.79		0.19
1/18/1999	121.28		0.51
1/20/2000	121.20		0.08
1/4/2001	121.16		0.04
12/28/2001	121.66		-0.50
1/5/2003	121.81		-0.15
1/8/2004	121.97		-0.16
12/27/2004	122.10		-0.13

**All Historic Measurements**





**NORTHERN HIGH PLAINS  
DISTRICT: PLAINS**


**Well Name:** THEISSEN, RUBY **Owner:**  
**Permit #:** 167454 - - **Location #:** SC00904810BCD **USGS Site ID:**  
**Division:** 1 **Water District:** 49 **County:** KIT CARSON  
**Location:** Q160 Q40 Q10 Section Twnshp Range PM Distance from section lines:  
 SE SW NW 10 9 S 48 W S **From N/S line:** **From E/W line:**  
**UTM Coordinates (NAD83):** Northing (UTM y): 4350299.0 Easting (UTM x): 693333.0 GPS  
**Latitude/Longitude (decimal degrees):**

**Surface Elevation (ft):**  
**Well depth (ft):** 85 **Water Level Change**  
**Aquifer(s):** **1 year:**  
**5 year:** -1.44  
**10 year:** -1.67

**Measurements from last 10 years**

Date	Depth to WL (ft)	Elev of WL (ft)	Change (ft)
1/15/1996	49.06		-0.21
1/17/1997	49.12		-0.06
1/15/1998	49.27		-0.15
1/19/1999	48.99		0.28
1/17/2000	49.22		-0.23
1/23/2001	49.29		-0.07
1/17/2002	49.47		-0.18
1/5/2003	49.80		-0.33
1/16/2004	49.89		-0.09
12/15/2004	51.12		-1.23
1/24/2006	50.73		0.39

**All Historic Measurements**



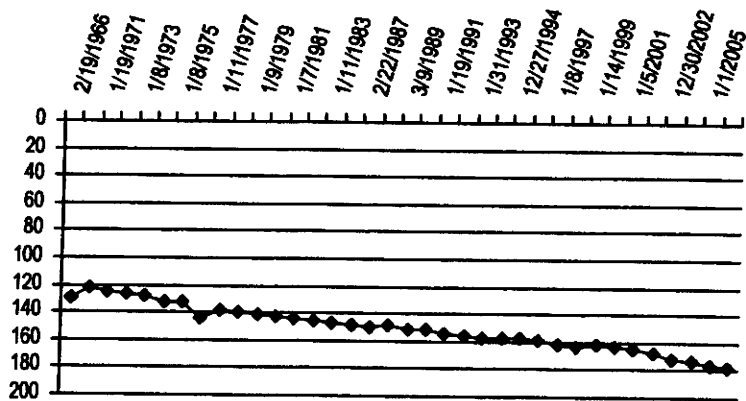
**Well Name:** DAVIS, TEDDY WAYNE **Owner:**  
**Permit #:** 10531 - FP - **Location #:** SC01004203CBD **USGS Site ID:** 391228102051700  
**Division:** 1 **Water District:** 49 **County:** KIT CARSON  
**Location:** Q160 Q40 Q10 Section Twnshp Range PM Distance from section lines:  
 SW NW SE 3 10 S 42 W S **From N/S line:** **From E/W line:**  
**UTM Coordinates (NAD83):** Northing (UTM y): 4343614.6 Easting (UTM x): 751445.4 Spotted from quarters  
**Latitude/Longitude (decimal degrees):** 39.205430 -102.088012

**Surface Elevation (ft):** 4030 **Water Level Change**  
**Well depth (ft):** 288 **1 year:** -4.21  
**Aquifer(s):** **5 year:** -15.16  
**10 year:**

**Measurements from last 10 years**

Date	Depth to WL (ft)	Elev of WL (ft)	Change (ft)
1/11/1996	159.12	3870.88	-1.32
1/8/1997	161.75	3868.25	-2.63
1/14/1998	162.62	3867.38	-0.87
1/14/1999	162.28	3867.72	0.34
1/11/2000	163.08	3866.92	-0.80
1/5/2001	165.30	3864.70	-2.22
1/7/2002	167.55	3862.45	-2.25
12/30/2002	172.72	3857.28	-5.17
1/21/2004	174.03	3855.97	-1.31
1/1/2005	176.00	3854.00	-1.97
12/20/2005	178.24	3851.76	-2.24

**All Historic Measurements**



**NORTHERN HIGH PLAINS  
DISTRICT: PLAINS**

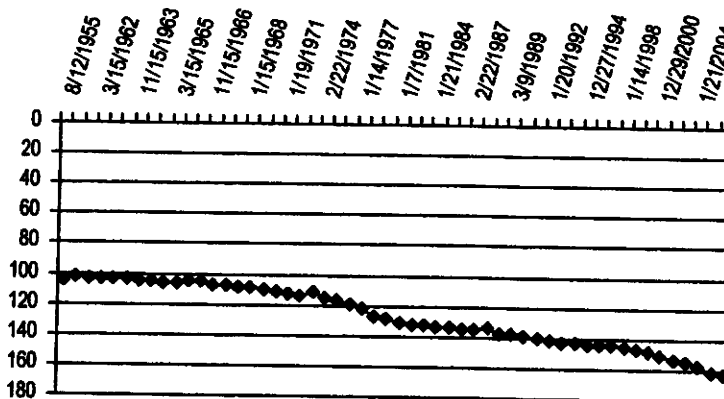
**Well Name:** CRAMER, GEO & RAMONA **Owner:**  
**Permit #:** - - **Location #:** SC01004212DCD **USGS Site ID:** 391110102030100  
**Division:** 1 **Water District:** 64 **County:** KIT CARSON  
**Location:** Q160 Q40 Q10 Section Twship Range PM Distance from section lines:  
 SE SW SE 12 10 S 42 W S **From N/S line:** **From EW line:**  
**UTM Coordinates (NAD83):** **Northing (UTM y):** 4341551.0 **Easting (UTM x):** 754456.0 **GPS**  
**Latitude/Longitude (decimal degrees):**  
**Surface Elevation (ft):** 4000  
**Well depth (ft):** 273  
**Aquifer(s):**

**Water Level Change**  
**1 year:** -4.86  
**5 year:**  
**10 year:**

**Measurements from last 10 years**

Date	Depth to WL (ft)	Elev of WL (ft)	Change (ft)
1/11/1996	144.10	3855.90	-0.16
1/8/1997	144.76	3855.24	-0.66
1/14/1998	146.07	3853.93	-1.31
1/14/1999	146.95	3853.05	-0.88
1/11/2000	147.83	3852.17	-0.88
12/29/2000	150.48	3849.52	-2.65
1/7/2002	152.97	3847.03	-2.49
12/30/2002	155.10	3844.90	-2.13
1/21/2004	158.16	3841.84	-3.06
1/1/2005	161.54	3838.46	-3.38
12/20/2005	163.02	3836.98	-1.48

**All Historic Measurements**



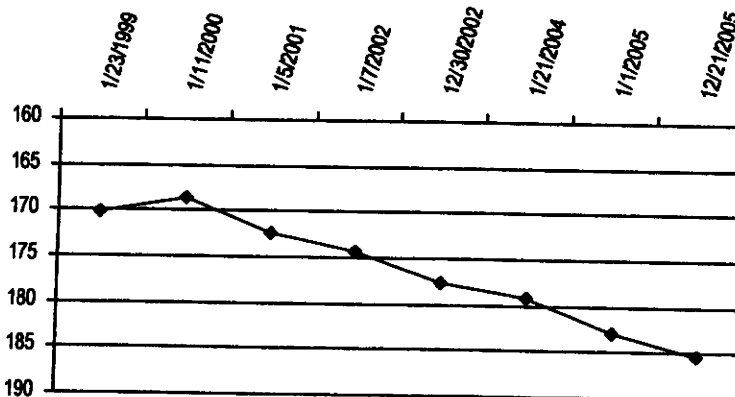
**Well Name:** WHITMORE, JIM **Owner:**  
**Permit #:** 20498 - FP - **Location #:** SC01004216CBB **USGS Site ID:**  
**Division:** 1 **Water District:** 49 **County:** KIT CARSON  
**Location:** Q160 Q40 Q10 Section Twship Range PM Distance from section lines:  
 SW NW NW 16 10 S 42 W S **From N/S line:** **From EW line:**  
**UTM Coordinates (NAD83):** **Northing (UTM y):** 4340507.6 **Easting (UTM x):** 749710.2 **Spotted from quarters**  
**Latitude/Longitude (decimal degrees):** 39.177968 -102.109230  
**Surface Elevation (ft):** 4055  
**Well depth (ft):** 261  
**Aquifer(s):**

**Water Level Change**  
**1 year:** -6.04  
**5 year:** -16.79  
**10 year:**

**Measurements from last 10 years**

Date	Depth to WL (ft)	Elev of WL (ft)	Change (ft)
1/23/1999	170.20		
1/11/2000	168.50		1.70
1/5/2001	172.30		-3.80
1/7/2002	174.31		-2.01
12/30/2002	177.65		-3.34
1/21/2004	179.25		-1.60
1/1/2005	183.00		-3.75
12/21/2005	185.29	3869.71	-2.29

**All Historic Measurements**



**NORTHERN HIGH PLAINS  
DISTRICT: PLAINS**

**Well Name:** TOMES, ERNEST D. **Owner:**  
**Permit #:** 4225 - FP - **Location #:** SC01004221BCA **USGS Site ID:** 391005102062800

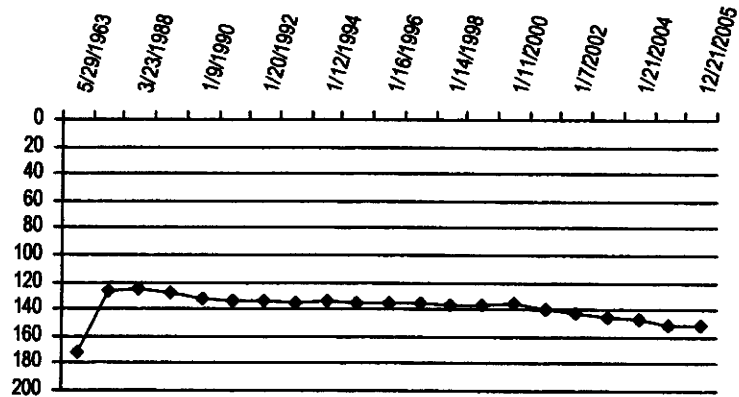
**Division:** 1 **Water District:** 49 **County:** KIT CARSON  
**Location:** Q160 Q40 Q10 Section Twnshp Range PM Distance from section lines:  
 NW SW NE 21 10 S 42 W S **From N/S line:** **From E/W line:**  
**UTM Coordinates (NAD83):** **Northing (UTM y):** 4339348.6 **Easting (UTM x):** 749961.9 **Spotted from quarters**  
**Latitude/Longitude (decimal degrees):** 39.167465 -102.106747

**Surface Elevation (ft):** 4030 **Water Level Change**  
**Well depth (ft):** 238 **1 year:** -4.60  
**Aquifer(s):** **5 year:** -16.62  
**10 year:**

**Measurements from last 10 years**

Date	Depth to WL (ft)	Elev of WL (ft)	Change (ft)
1/16/1996	134.75	3895.25	0.48
1/8/1997	135.59	3894.41	-0.84
1/14/1998	136.65	3893.35	-1.06
1/15/1999	136.80	3893.20	-0.15
1/11/2000	135.32	3894.68	1.48
1/5/2001	139.52	3890.48	-4.20
1/7/2002	142.05	3887.95	-2.53
12/30/2002	145.65	3884.35	-3.60
1/21/2004	147.34	3882.66	-1.69
1/1/2005	151.17	3878.83	-3.83
12/21/2005	151.94	3878.06	-0.77

**All Historic Measurements**



**Well Name:** TOMES, ERNEST D. **Owner:**  
**Permit #:** 10698 - FP - **Location #:** SC01004223BBB **USGS Site ID:** 391016102042200

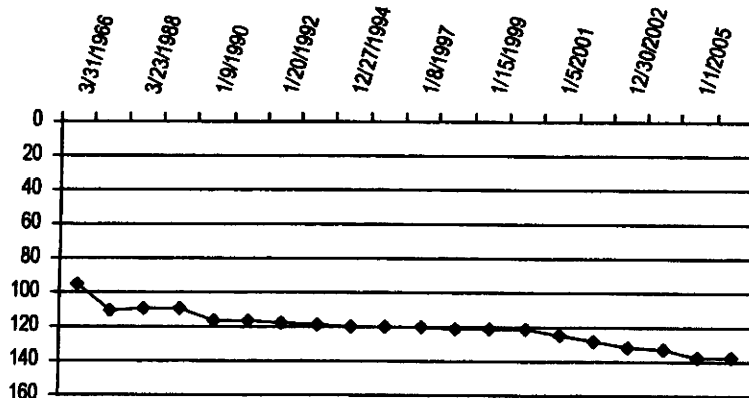
**Division:** 1 **Water District:** 49 **County:** KIT CARSON  
**Location:** Q160 Q40 Q10 Section Twnshp Range PM Distance from section lines:  
 NW NW NW 23 10 S 42 W S **From N/S line:** **From E/W line:**  
**UTM Coordinates (NAD83):** **Northing (UTM y):** 4339974.1 **Easting (UTM x):** 752947.9 **Spotted from quarters**  
**Latitude/Longitude (decimal degrees):** 39.172232 -102.071993

**Surface Elevation (ft):** 3995 **Water Level Change**  
**Well depth (ft):** 270 **1 year:** -4.69  
**Aquifer(s):** **5 year:** -16.66  
**10 year:**

**Measurements from last 10 years**

Date	Depth to WL (ft)	Elev of WL (ft)	Change (ft)
1/16/1996	119.66	3875.34	0.14
1/8/1997	119.78	3875.22	-0.12
1/14/1998	121.11	3873.89	-1.33
1/15/1999	121.60	3873.40	-0.49
1/11/2000	121.40	3873.60	0.20
1/5/2001	125.02	3869.98	-3.62
1/7/2002	127.80	3867.20	-2.78
12/30/2002	131.64	3863.36	-3.84
1/21/2004	133.37	3861.63	-1.73
1/1/2005	137.16	3857.84	-3.79
12/20/2005	138.06	3856.94	-0.90

**All Historic Measurements**



**NORTHERN HIGH PLAINS  
DISTRICT: PLAINS**

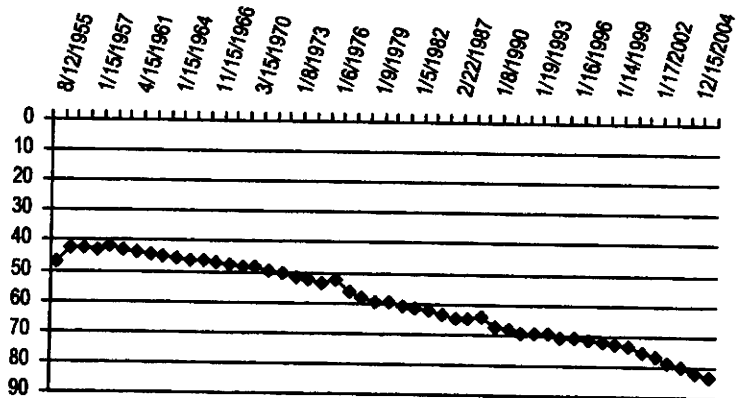
**Well Name:** ADAMS JOINT TRUST **Owner:**  
**Permit #:** - - **Location #:** SC01004235AAA **USGS Site ID:** 390830102031500  
**Division:** 1 **Water District:** 49 **County:** KIT CARSON  
**Location:** Q160 Q40 Q10 Section Twntp Range PM Distance from section lines:  
 NE NE NE 35 10 S 42 W S **From N/S line:** **From E/W line:**  
**UTM Coordinates (NAD83):** **Northing (UTM y):** 4336545.1 **Easting (UTM x):** 754429.1 **Spotted from quarters**  
**Latitude/Longitude (decimal degrees):** 39.140942 -102.056156

**Surface Elevation (ft):** 3960  
**Well depth (ft):** 142  
**Aquifer(s):**  
**Water Level Change**  
**1 year:**  
**5 year:**  
**10 year:**

**Measurements from last 10 years**

Date	Depth to WL (ft)	Elev of WL (ft)	Change (ft)
1/16/1996	70.73	3889.27	0.02
1/8/1997	71.57	3888.43	-0.84
1/14/1998	72.44	3887.56	-0.87
1/14/1999	72.57	3887.43	-0.13
1/11/2000	73.33	3886.67	-0.76
12/29/2000	75.22	3884.78	-1.89
1/17/2002	76.78	3883.22	-1.56
12/30/2002	78.71	3881.29	-1.93
1/15/2004	80.04	3879.96	-1.33
12/15/2004	82.06	3877.94	-2.02
12/20/2005	83.62	3876.38	-1.56

**All Historic Measurements**




**Well Name:** THOMPSON, TIM&KAREN **Owner:**  
**Permit #:** 10422 - F - **Location #:** SC01004309BAC **USGS Site ID:** 391153102125600  
**Division:** 1 **Water District:** 49 **County:** KIT CARSON  
**Location:** Q160 Q40 Q10 Section Twntp Range PM Distance from section lines:  
 NW NE SW 9 10 S 43 W S **From N/S line:** **From E/W line:**  
**UTM Coordinates (NAD83):** **Northing (UTM y):** 4342394.5 **Easting (UTM x):** 740424.5 **Spotted from quarters**  
**Latitude/Longitude (decimal degrees):** 39.197568 -102.215934

**Surface Elevation (ft):** 4175  
**Well depth (ft):** 335  
**Aquifer(s):**  
**Water Level Change**  
**1 year:**  
**5 year:** -9.12  
**10 year:**

**Measurements from last 10 years**

Date	Depth to WL (ft)	Elev of WL (ft)	Change (ft)
1/16/1996	221.82	3953.18	-0.72
1/3/1997	222.81	3952.19	-0.99
1/15/1998	223.88	3951.12	-1.07
1/15/1999	225.63	3949.37	-1.75
1/11/2000	225.12	3949.88	0.51
1/2/2001	227.31	3947.69	-2.19
1/5/2002	230.02	3944.98	-2.71
12/31/2002	230.30	3944.70	-0.28
1/20/2004	231.20	3943.80	-0.90
12/31/2004	232.68	3942.32	-1.48
12/21/2005	234.24	3940.76	-1.56

**All Historic Measurements**



**NORTHERN HIGH PLAINS  
DISTRICT: PLAINS**

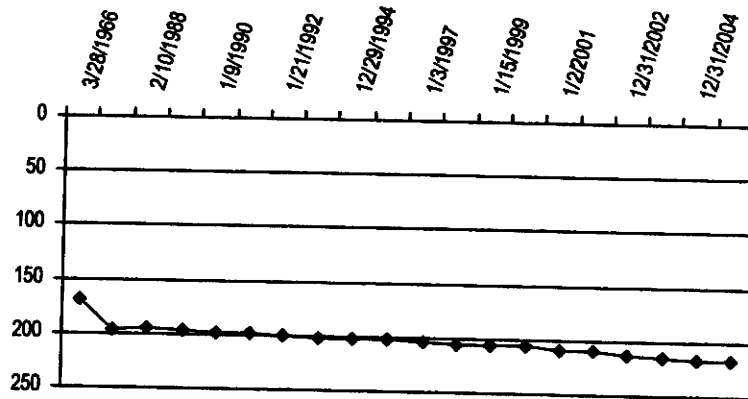
**Well Name:** HITCHCOCK FARMS **Owner:**  
**Permit #:** 10660 - F - **Location #:** SC01004311ABB **USGS Site ID:** 391202102102100  
**Division:** 1 **Water District:** 49 **County:** KIT CARSON  
**Location:** Q160 Q40 Q10 Section **Twnshp** Range **PM** **Distance from section lines:**  
 NE NW NW 11 10 S 43 W S **From N/S line:** **From E/W line:**  
**UTM Coordinates (NAD83):** **Northing (UTM y):** 4342735.1 **Easting (UTM x):** 744050.2 **Spotted from quarters**  
**Latitude/Longitude (decimal degrees):** 39.199622 -102.173874  
**Surface Elevation (ft):** 4120  
**Well depth (ft):** 322  
**Aquifer(s):**

**Water Level Change**  
**1 year:**  
**5 year:** -10.76  
**10 year:**

**Measurements from last 10 years**

Date	Depth to WL (ft)	Elev of WL (ft)	Change (ft)
1/16/1996	202.03	3917.97	0.82
1/3/1997	204.16	3915.84	-2.13
1/15/1998	204.98	3915.02	-0.82
1/15/1999	205.54	3914.46	-0.56
1/11/2000	206.59	3913.41	-1.05
1/2/2001	209.15	3910.85	-2.56
1/5/2002	210.30	3909.70	-1.15
12/31/2002	212.98	3907.02	-2.68
1/20/2004	214.58	3905.42	-1.60
12/31/2004	216.36	3903.64	-1.78
12/21/2005	217.35	3902.65	-0.99

**All Historic Measurements**



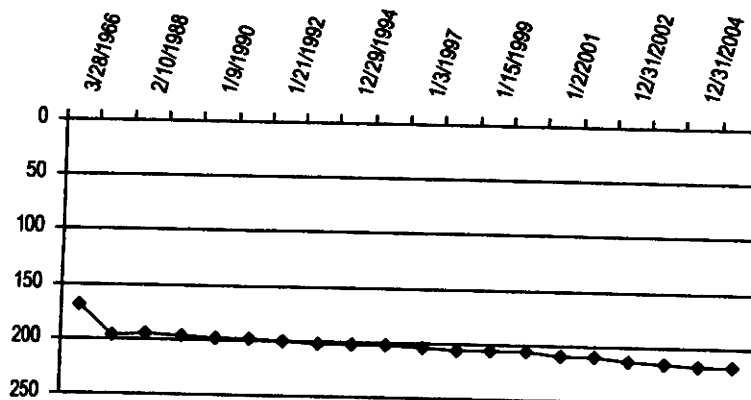
**Well Name:** SCOTT, R.E. TRUST **Owner:**  
**Permit #:** 5628 - FP - **Location #:** SC01004313D0DD **USGS Site ID:** 391024102085200  
**Division:** 1 **Water District:** 49 **County:** KIT CARSON  
**Location:** Q160 Q40 Q10 Section **Twnshp** Range **PM** **Distance from section lines:**  
 SE SE SE 13 10 S 43 W S **From N/S line:** **From E/W line:**  
**UTM Coordinates (NAD83):** **Northing (UTM y):** 4339775.1 **Easting (UTM x):** 746380.5 **Spotted from quarters**  
**Latitude/Longitude (decimal degrees):** 39.172325 -102.147997  
**Surface Elevation (ft):** 4110  
**Well depth (ft):** 320  
**Aquifer(s):**

**Water Level Change**  
**1 year:** -2.80  
**5 year:** -9.18  
**10 year:**

**Measurements from last 10 years**

Date	Depth to WL (ft)	Elev of WL (ft)	Change (ft)
1/16/1996	195.66	3914.34	-0.38
1/24/1997	197.57	3912.43	-1.91
1/15/1998	197.75	3912.25	-0.18
1/15/1999	198.33	3911.67	-0.58
1/11/2000	198.37	3911.63	-0.04
1/2/2001	200.03	3909.97	-1.66
1/5/2002	201.46	3908.54	-1.43
12/31/2002	203.90	3906.10	-2.44
1/21/2004	204.75	3905.25	-0.85
1/1/2005	206.70	3903.30	-1.95
12/21/2005	207.55	3902.45	-0.85

**All Historic Measurements**



**NORTHERN HIGH PLAINS  
DISTRICT: PLAINS**

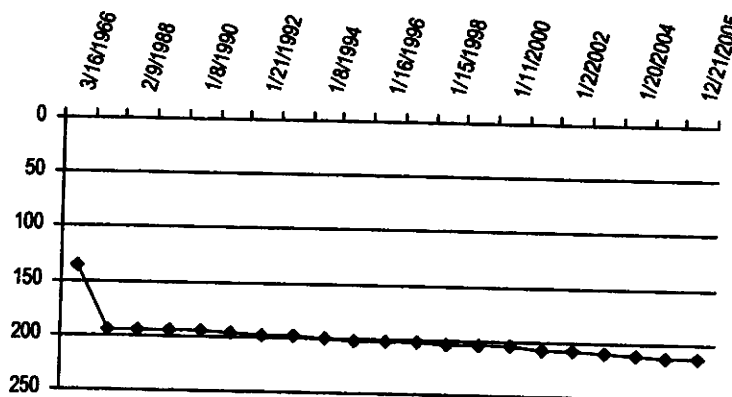
**Well Name:** BURLINGTON FARMS INC **Owner:**  
**Permit #:** 10702 - FP - **Location #:** SC01004317CBB **USGS Site ID:** 391044102142200  
**Division:** 1 **Water District:** 49 **County:** KIT CARSON  
**Location:** Q160 Q40 Q10 Section Twship Range PM Distance from section lines:  
 SW NW NW 17 10 S 43 W S From N/S line: From EW line:  
**UTM Coordinates (NAD83):** Northing (UTM y): 4340123.5 Easting (UTM x): 738499.6 Spotted from quarters  
**Latitude/Longitude (decimal degrees):** 39.177658 -102.239001  
**Surface Elevation (ft):** 4185  
**Well depth (ft):** 327  
**Aquifer(s):**

**Water Level Change**  
**1 year:**  
**5 year:** -9.44  
**10 year:**

**Measurements from last 10 years**

Date	Depth to WL (ft)	Elev of WL (ft)	Change (ft)
1/16/1996	202.52	3982.48	-0.87
1/3/1997	203.04	3981.96	-0.52
1/15/1998	203.40	3981.60	-0.36
1/15/1999	204.18	3980.82	-0.78
1/11/2000	204.66	3980.34	-0.48
1/2/2001	207.03	3977.97	-2.37
1/2/2002	207.95	3977.05	-0.92
12/31/2002	210.37	3974.63	-2.42
1/20/2004	210.90	3974.10	-0.53
12/31/2004	213.75	3971.25	-2.85
12/21/2005	214.10	3970.90	-0.35

**All Historic Measurements**



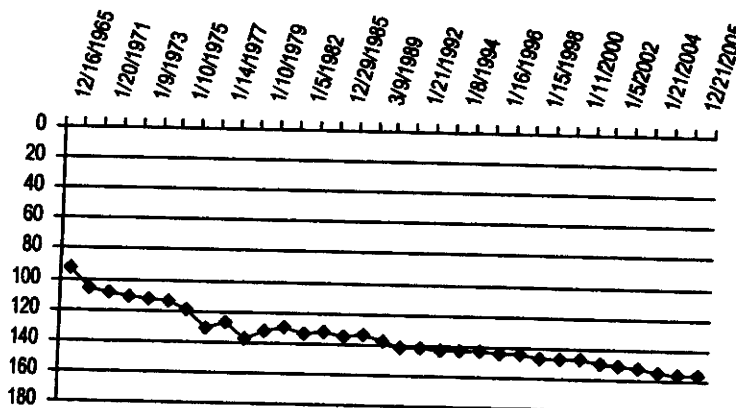
**Well Name:** BELL INVESTMENTS, LLP **Owner:**  
**Permit #:** 10424 - FP - **Location #:** SC01004324DCC **USGS Site ID:** 390926102092000  
**Division:** 1 **Water District:** 49 **County:** KIT CARSON  
**Location:** Q160 Q40 Q10 Section Twship Range PM Distance from section lines:  
 SE SW SW 24 10 S 43 W S From N/S line: From EW line:  
**UTM Coordinates (NAD83):** Northing (UTM y): 4338150.1 Easting (UTM x): 745840.8 Spotted from quarters  
**Latitude/Longitude (decimal degrees):** 39.157853 -102.154827  
**Surface Elevation (ft):** 4070  
**Well depth (ft):** 224  
**Aquifer(s):**

**Water Level Change**  
**1 year:** -2.03  
**5 year:** -9.63  
**10 year:**

**Measurements from last 10 years**

Date	Depth to WL (ft)	Elev of WL (ft)	Change (ft)
1/16/1996	144.53	3925.47	-1.28
1/3/1997	144.86	3925.14	-0.33
1/15/1998	146.90	3923.10	-2.04
1/15/1999	146.45	3923.55	0.45
1/11/2000	146.85	3923.15	-0.40
1/2/2001	149.23	3920.77	-2.38
1/5/2002	151.18	3918.82	-1.95
12/31/2002	152.80	3917.20	-1.62
1/21/2004	154.45	3915.55	-1.65
1/1/2005	156.79	3913.21	-2.34
12/21/2005	156.48	3913.52	0.31

**All Historic Measurements**



**NORTHERN HIGH PLAINS  
DISTRICT: PLAINS**

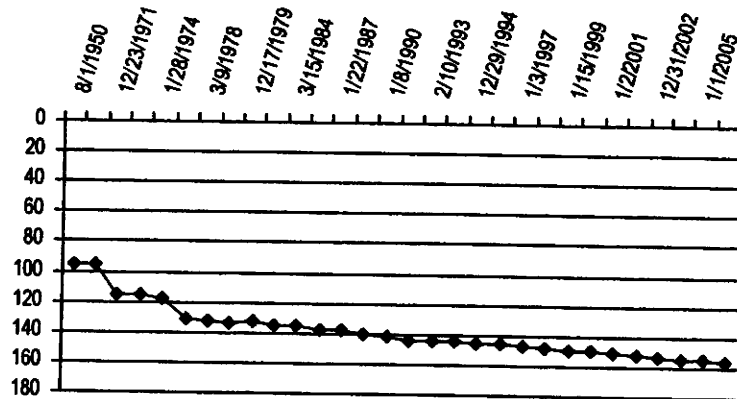
**Well Name:** BELLINVESTMENT, LLLP **Owner:**  
**Permit #:** 276 - FP - **Location #:** SC01004325BBB **USGS Site ID:** 390924102095200  
**Division:** 1 **Water District:** 49 **County:** KIT CARSON  
**Location:** Q160 Q40 Q10 Section Twnshp Range PM Distance from section lines:  
 NW NW NW 25 10 S 43 W S **From N/S line:** **From E/W line:**  
**UTM Coordinates (NAD83):** **Northing (UTM y):** 4337921.1 **Easting (UTM x):** 745044.8 **Spotted from quarters**  
**Latitude/Longitude (decimal degrees):** 39.156016 -102.164112  
**Surface Elevation (ft):** 4081  
**Well depth (ft):** 248  
**Aquifer(s):**

**Water Level Change**  
**1 year:** -1.97  
**5 year:** -6.92  
**10 year:**

**Measurements from last 10 years**

Date	Depth to WL (ft)	Elev of WL (ft)	Change (ft)
1/16/1996	145.98	3935.02	-0.04
1/3/1997	147.33	3933.67	-1.35
1/15/1998	148.60	3932.40	-1.27
1/15/1999	148.98	3932.02	-0.38
1/11/2000	149.35	3931.65	-0.37
1/2/2001	150.60	3930.40	-1.25
1/5/2002	151.75	3929.25	-1.15
12/31/2002	152.90	3928.10	-1.15
1/21/2004	154.30	3926.70	-1.40
1/1/2005	155.18	3925.82	-0.88
12/21/2005	156.27	3924.73	-1.09

**All Historic Measurements**



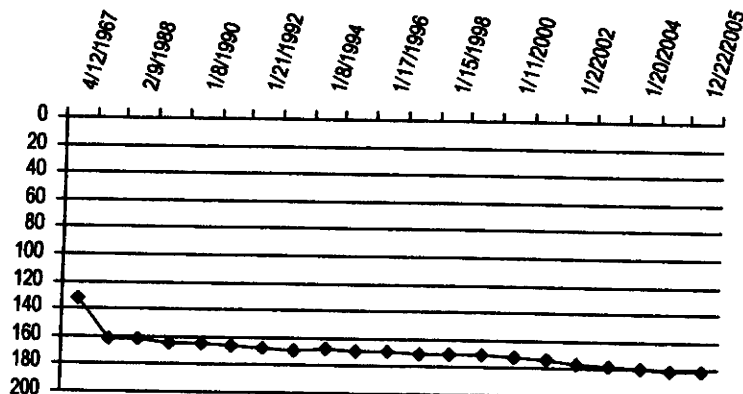
**Well Name:** PENNY, GENE ETAL **Owner:**  
**Permit #:** 10224 - F - **Location #:** SC01004332ABB **USGS Site ID:** 390832102134500  
**Division:** 1 **Water District:** 49 **County:** KIT CARSON  
**Location:** Q160 Q40 Q10 Section Twnshp Range PM Distance from section lines:  
 NE NW NW 32 10 S 43 W S **From N/S line:** **From E/W line:**  
**UTM Coordinates (NAD83):** **Northing (UTM y):** 4336147.0 **Easting (UTM x):** 739458.1 **Spotted from quarters**  
**Latitude/Longitude (decimal degrees):** 39.141604 -102.229322  
**Surface Elevation (ft):** 4180  
**Well depth (ft):** 280  
**Aquifer(s):**

**Water Level Change**  
**1 year:**  
**5 year:** -9.54  
**10 year:**

**Measurements from last 10 years**

Date	Depth to WL (ft)	Elev of WL (ft)	Change (ft)
1/17/1996	168.70	4011.30	0.15
1/3/1997	170.05	4009.95	-1.35
1/15/1998	170.29	4009.71	-0.24
1/15/1999	170.51	4009.49	-0.22
1/11/2000	171.94	4008.06	-1.43
1/2/2001	173.94	4006.06	-2.00
1/2/2002	176.49	4003.51	-2.55
12/31/2002	177.30	4002.70	-0.81
1/20/2004	180.10	3999.90	-2.80
12/31/2004	180.70	3999.30	-0.60
12/22/2005	181.48	3998.52	-0.78

**All Historic Measurements**



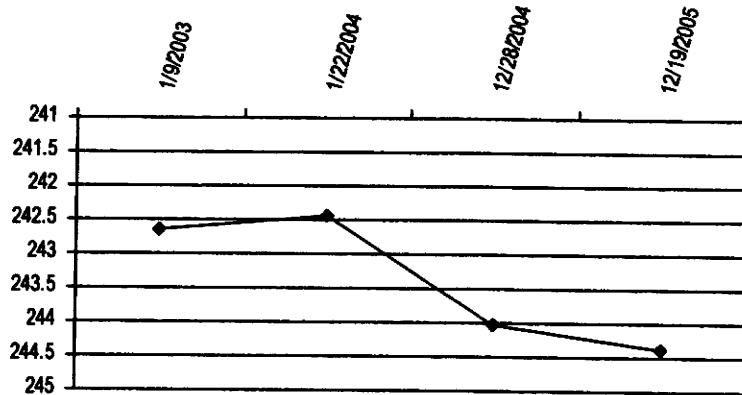
**NORTHERN HIGH PLAINS  
DISTRICT: PLAINS**

**Well Name:** MIDWEST FARMS **Owner:**  
**Permit #:** - - **Location #:** SC01004408DCC **USGS Site ID:**  
**Division:** 1 **Water District:** 49 **County:** KIT CARSON  
**Location:** Q160 Q40 Q10 Section Twnshp Range PM Distance from section lines:  
 SE SW SW 8 10 S 44 W S **From N/S line:** **From E/W line:**  
**UTM Coordinates (NAD83):** Northing (UTM y): 4341019.4 Easting (UTM x): 729617.5 Spotted from quarters  
**Latitude/Longitude (decimal degrees):** 39.188113 -102.341415  
**Surface Elevation (ft):** 4295 **Water Level Change**  
**Well depth (ft):** **1 year:**  
**Aquifer(s):** **5 year:**  
**10 year:**

**Measurements from last 10 years**

Date	Depth to WL (ft)	Elev of WL (ft)	Change (ft)
1/9/2003	242.65		
1/22/2004	242.45		0.20
12/28/2004	244.03		-1.58
12/19/2005	244.38	4050.62	-0.35

**All Historic Measurements**

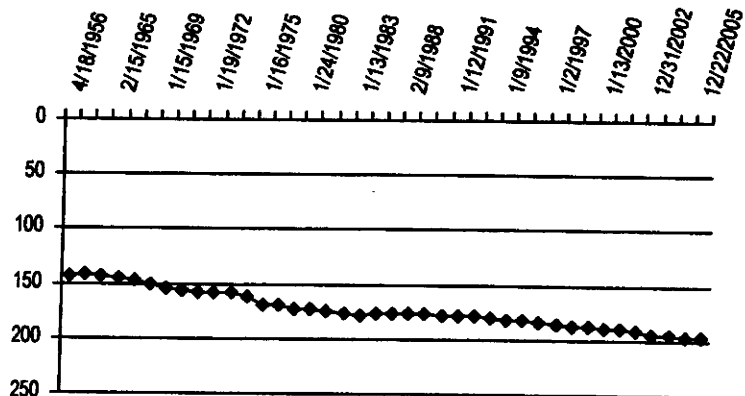


**Well Name:** WALKINSHAW, SAM **Owner:**  
**Permit #:** 5673 - FP - **Location #:** SC01004410ACB **USGS Site ID:** 391157102181900  
**Division:** 1 **Water District:** 49 **County:** KIT CARSON  
**Location:** Q160 Q40 Q10 Section Twnshp Range PM Distance from section lines:  
 NE SW NW 10 10 S 44 W S **From N/S line:** **From E/W line:**  
**UTM Coordinates (NAD83):** Northing (UTM y): 4342234.0 Easting (UTM x): 732770.0 Spotted from quarters  
**Latitude/Longitude (decimal degrees):** 39.198206 -102.304534  
**Surface Elevation (ft):** 4220 **Water Level Change**  
**Well depth (ft):** 275 **1 year:**  
**Aquifer(s):** **5 year:** -7.46  
**10 year:** -14.13

**Measurements from last 10 years**

Date	Depth to WL (ft)	Elev of WL (ft)	Change (ft)
1/4/1996	184.36	4035.64	-1.51
1/2/1997	185.56	4034.44	-1.20
1/13/1998	186.66	4033.34	-1.10
1/16/1999	188.16	4031.84	-1.50
1/13/2000	189.52	4030.48	-1.36
1/12/2001	189.95	4030.05	-0.43
1/2/2002	191.82	4028.18	-1.87
12/31/2002	194.12	4025.88	-2.30
1/17/2004	194.59	4025.41	-0.47
12/28/2004	196.27	4023.73	-1.68
12/22/2005	196.98	4023.02	-0.71

**All Historic Measurements**





**NORTHERN HIGH PLAINS  
DISTRICT: PLAINS**

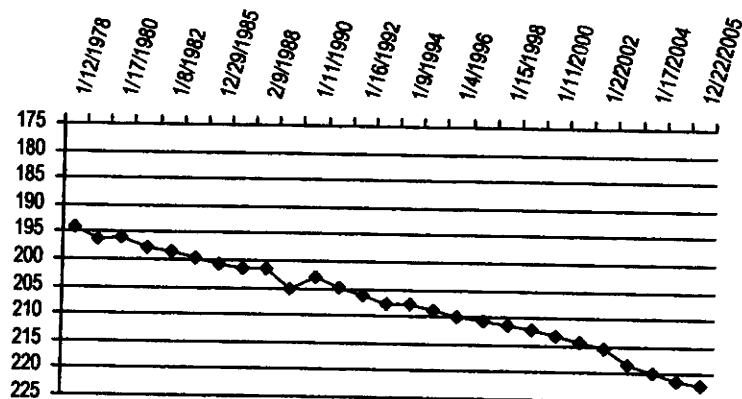
**Well Name:** PEKAREK N & M **Owner:**  
**Permit #:** 3979 - FP - **Location #:** SC01004411ACC **USGS Site ID:** 391152102171001  
**Division:** 1 **Water District:** 49 **County:** KIT CARSON  
**Location:** Q160 Q40 Q10 Section Twntshp Range PM Distance from section lines:  
 SW SW NE 11 10 S 44 W S **From N/S line:** **From EW line:**  
**UTM Coordinates (NAD83):** Northing (UTM y): 4342231.0 Easting (UTM x): 734345.0 GPS  
**Latitude/Longitude (decimal degrees):**  
**Surface Elevation (ft):** 4235  
**Well depth (ft):** 288  
**Aquifer(s):**

**Water Level Change**  
**1 year:**  
**5 year:** -9.00  
**10 year:** -13.33

**Measurements from last 10 years**

Date	Depth to WL (ft)	Elev of WL (ft)	Change (ft)
1/4/1996	210.05	4024.95	-1.30
1/2/1997	210.56	4024.44	-0.51
1/15/1998	211.52	4023.48	-0.96
1/15/1999	212.10	4022.90	-0.58
1/11/2000	213.08	4021.92	-0.98
1/12/2001	214.38	4020.62	-1.30
1/2/2002	215.56	4019.44	-1.18
12/31/2002	218.40	4016.60	-2.84
1/17/2004	219.84	4015.16	-1.44
12/28/2004	221.40	4013.60	-1.56
12/22/2005	222.08	4012.92	-0.68

**All Historic Measurements**




**Well Name:** NIDER TRUST **Owner:**  
**Permit #:** 3823 - FP - **Location #:** SC01004414CBC **USGS Site ID:** 391038102174600  
**Division:** 1 **Water District:** 49 **County:** KIT CARSON  
**Location:** Q160 Q40 Q10 Section Twntshp Range PM Distance from section lines:  
 SW NW SW 14 10 S 44 W S **From N/S line:** **From EW line:**  
**UTM Coordinates (NAD83):** Northing (UTM y): 4340015.0 Easting (UTM x): 733624.4 Spotted from quarters  
**Latitude/Longitude (decimal degrees):** 39.178004 -102.295416  
**Surface Elevation (ft):** 4250  
**Well depth (ft):** 307  
**Aquifer(s):**

**Water Level Change**  
**1 year:**  
**5 year:** -7.50  
**10 year:** -12.13

**Measurements from last 10 years**

Date	Depth to WL (ft)	Elev of WL (ft)	Change (ft)
1/4/1996	212.63	4037.37	-1.26
1/2/1997	212.95	4037.05	-0.32
1/13/1998	213.85	4036.15	-0.90
1/16/1999	215.44	4034.56	-1.59
1/13/2000	216.00	4034.00	-0.56
1/12/2001	216.52	4033.48	-0.52
1/2/2002	217.77	4032.23	-1.25
12/31/2002	218.88	4031.12	-1.11
1/17/2004	220.56	4029.44	-1.68
12/28/2004	221.88	4028.12	-1.32
12/22/2005	223.50	4026.50	-1.62

**All Historic Measurements**



**NORTHERN HIGH PLAINS  
DISTRICT: PLAINS**

**Well Name:** ERKER, A. **Owner:**  
**Permit #:** 20477 - FP - **Location #:** SC01004423CBC **USGS Site ID:** 390945102174600

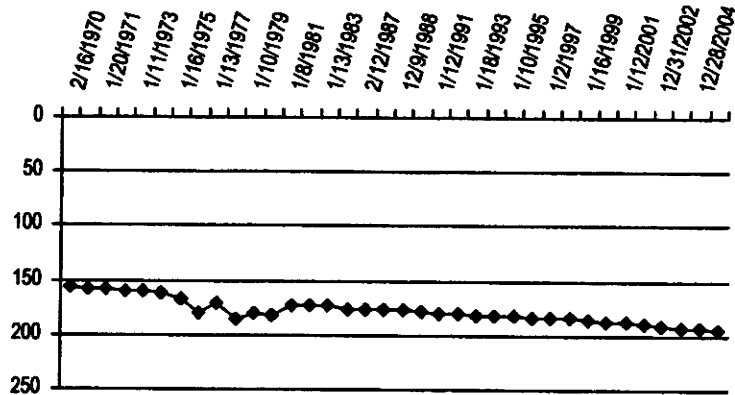
**Division:** 1 **Water District:** 49 **County:** KIT CARSON  
**Location:** Q160 Q40 Q10 Section Twnshp Range PM Distance from section lines:  
 SW NW SW 23 10 S 44 W S **From N/S line:** **From E/W line:**  
**UTM Coordinates (NAD83):** Northing (UTM y): 4338362.0 Easting (UTM x): 733660.8 Spotted from quarters  
**Latitude/Longitude (decimal degrees):** 39.163116 -102.295565

**Surface Elevation (ft):** 4225 **Water Level Change**  
**Well depth (ft):** 296 **1 year:**  
**Aquifer(s):** **5 year:** -6.67  
**10 year:** -11.63

**Measurements from last 10 years**

Date	Depth to WL (ft)	Elev of WL (ft)	Change (ft)
1/4/1996	184.30	4040.70	-1.50
1/2/1997	184.64	4040.36	-0.34
1/13/1998	184.42	4040.58	0.22
1/16/1999	186.11	4038.89	-1.69
1/13/2000	187.76	4037.24	-1.65
1/12/2001	188.35	4036.65	-0.59
1/2/2002	189.68	4035.32	-1.33
12/31/2002	191.18	4033.82	-1.50
1/17/2004	193.15	4031.85	-1.97
12/28/2004	193.60	4031.40	-0.45
12/22/2005	194.43	4030.57	-0.83

**All Historic Measurements**



**Well Name:** ERKER, A.A. & CO. **Owner:**  
**Permit #:** 20477 - FP - **Location #:** SC01004426CDD **USGS Site ID:** 390838102171200

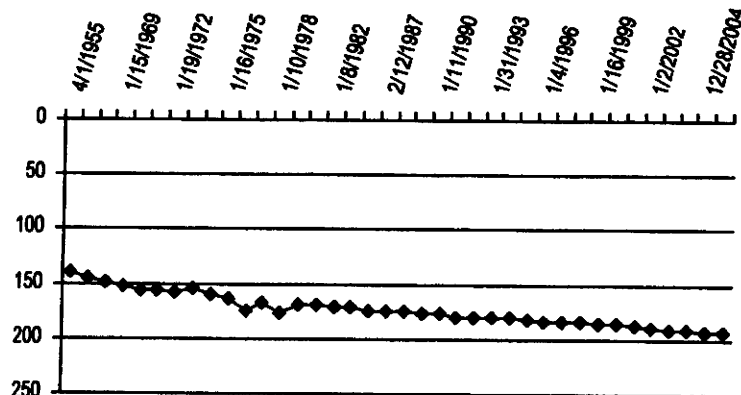
**Division:** 1 **Water District:** 49 **County:** KIT CARSON  
**Location:** Q160 Q40 Q10 Section Twnshp Range PM Distance from section lines:  
 SW SE SE 26 10 S 44 W S **From N/S line:** **From E/W line:**  
**UTM Coordinates (NAD83):** Northing (UTM y): 4336295.0 Easting (UTM x): 734359.8 Spotted from quarters  
**Latitude/Longitude (decimal degrees):** 39.144323 -102.288199

**Surface Elevation (ft):** 4230 **Water Level Change**  
**Well depth (ft):** 296 **1 year:**  
**Aquifer(s):** **5 year:** -7.06  
**10 year:** -11.16

**Measurements from last 10 years**

Date	Depth to WL (ft)	Elev of WL (ft)	Change (ft)
1/4/1996	183.20	4046.80	-0.75
1/2/1997	184.00	4046.00	-0.80
1/13/1998	184.08	4045.92	-0.08
1/16/1999	185.22	4044.78	-1.14
1/13/2000	186.55	4043.45	-1.33
1/12/2001	187.35	4042.65	-0.80
1/2/2002	188.87	4041.13	-1.52
12/31/2002	190.56	4039.44	-1.69
1/17/2004	191.78	4038.22	-1.22
12/28/2004	192.98	4037.02	-1.20
12/19/2005	193.61	4036.39	-0.63

**All Historic Measurements**



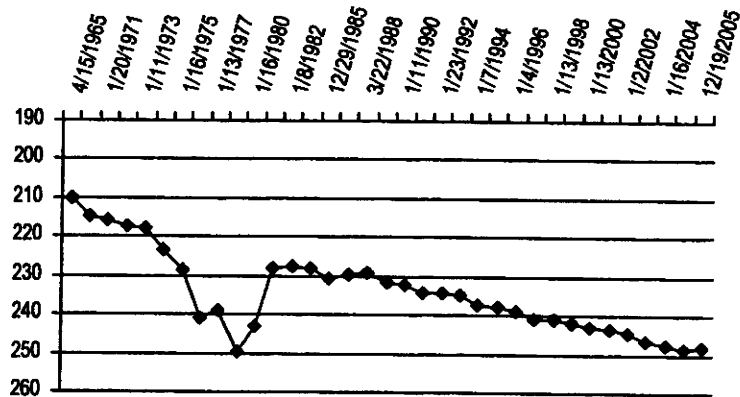
**NORTHERN HIGH PLAINS  
DISTRICT: PLAINS**

**Well Name:** BMR FARMS INC. **Owner:**  
**Permit #:** 6910 - FP - **Location #:** SC01004429BBB **USGS Site ID:** 390923102211400  
**Division:** 1 **Water District:** 49 **County:** KIT CARSON  
**Location:** Q160 Q40 Q10 Section Twnshp Range PM Distance from section lines:  
 NW NW NW 29 10 S 44 W S From N/S line: From E/W line:  
**UTM Coordinates (NAD83):** Northing (UTM y): 4337492.4 Easting (UTM x): 728898.2 Spotted from quarters  
**Latitude/Longitude (decimal degrees):** 39.156554 -102.350927  
**Surface Elevation (ft):** 4320 **Water Level Change**  
**Well depth (ft):** 330 **1 year:**  
**Aquifer(s):** **5 year:** -5.42  
**10 year:** -10.20

**Measurements from last 10 years**

Date	Depth to WL (ft)	Elev of WL (ft)	Change (ft)
1/4/1996	238.75	4081.25	-0.75
1/2/1997	240.75	4079.25	-2.00
1/13/1998	240.75	4079.25	0.00
1/16/1999	242.10	4077.90	-1.35
1/13/2000	242.78	4077.22	-0.68
1/12/2001	243.56	4076.44	-0.78
1/2/2002	244.42	4075.58	-0.86
1/9/2003	246.86	4073.14	-2.44
1/16/2004	247.51	4072.49	-0.65
12/28/2004	248.47	4071.53	-0.96
12/19/2005	248.20	4071.80	0.27

**All Historic Measurements**

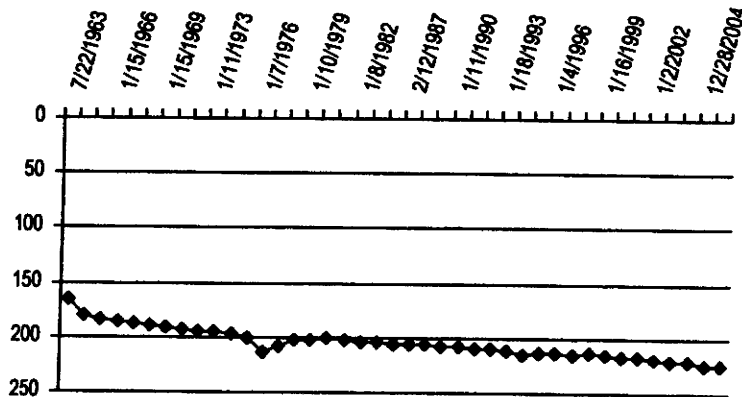


**Well Name:** MIDWEST FARMS LLC **Owner:**  
**Permit #:** 4456 - FP - **Location #:** SC01004433CDC **USGS Site ID:** 390744102193800  
**Division:** 1 **Water District:** 49 **County:** KIT CARSON  
**Location:** Q160 Q40 Q10 Section Twnshp Range PM Distance from section lines:  
 SW SE SW 33 10 S 44 W S From N/S line: From E/W line:  
**UTM Coordinates (NAD83):** Northing (UTM y): 4334540.0 Easting (UTM x): 730994.7 Spotted from quarters  
**Latitude/Longitude (decimal degrees):** 39.129424 -102.327694  
**Surface Elevation (ft):** 4295 **Water Level Change**  
**Well depth (ft):** 315 **1 year:**  
**Aquifer(s):** **5 year:** -7.90  
**10 year:** -11.50

**Measurements from last 10 years**

Date	Depth to WL (ft)	Elev of WL (ft)	Change (ft)
1/4/1996	213.00	4082.00	-0.30
1/2/1997	214.32	4080.68	-1.32
1/13/1998	214.12	4080.88	0.20
1/16/1999	214.97	4080.03	-0.85
1/13/2000	216.30	4078.70	-1.33
1/12/2001	217.41	4077.59	-1.11
1/2/2002	218.77	4076.23	-1.36
1/9/2003	220.21	4074.79	-1.44
1/16/2004	221.50	4073.50	-1.29
12/28/2004	223.50	4071.50	-2.00
12/19/2005	224.20	4070.80	-0.70

**All Historic Measurements**



**NORTHERN HIGH PLAINS  
DISTRICT: PLAINS**

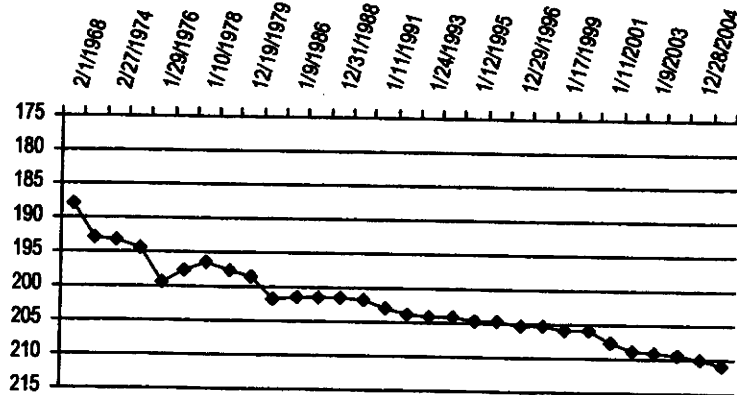
**Well Name:** KANARCO CO. **Owner:**  
**Permit #:** 12058 - FP - **Location #:** SC01004505ACC **USGS Site ID:** 391234102271600  
**Division:** 1 **Water District:** 49 **County:** KIT CARSON  
**Location:** Q160 Q40 Q10 Section Twnshp Range PM Distance from section lines:  
 SW SW NE 5 10 S 45 W S **From N/S line:** **From E/W line:**  
**UTM Coordinates (NAD83):** Northing (UTM y): 4342489.4 Easting (UTM x): 719281.4 Spotted from quarters  
**Latitude/Longitude (decimal degrees):** 39.204014 -102.460501  
**Surface Elevation (ft):** 4360  
**Well depth (ft):** 294  
**Aquifer(s):**

**Water Level Change**  
**1 year:**  
**5 year:**  
**10 year:**

**Measurements from last 10 years**

Date	Depth to WL (ft)	Elev of WL (ft)	Change (ft)
1/4/1996	204.62	4155.38	0.20
12/29/1996	205.21	4154.79	-0.59
1/13/1998	205.32	4154.68	-0.11
1/17/1999	205.89	4154.11	-0.57
1/21/2000	206.02	4153.98	-0.13
1/11/2001	207.62	4152.38	-1.60
12/31/2001	208.70	4151.30	-1.08
1/9/2003	209.20	4150.80	-0.50
1/16/2004	209.40	4150.60	-0.20
12/28/2004	210.14	4149.86	-0.74
1/3/2006	210.78	4149.22	-0.64

**All Historic Measurements**



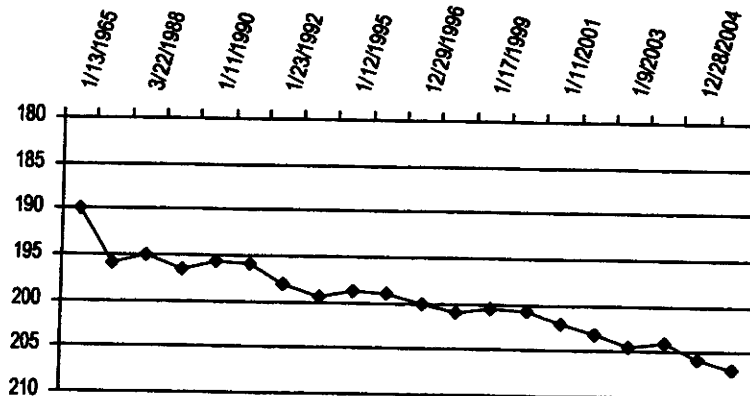
**Well Name:** CROUSE, SCOTT R. **Owner:**  
**Permit #:** 6657 - FP - **Location #:** SC01004508ABC **USGS Site ID:** 391154102271800  
**Division:** 1 **Water District:** 49 **County:** KIT CARSON  
**Location:** Q160 Q40 Q10 Section Twnshp Range PM Distance from section lines:  
 NE NW SW 8 10 S 45 W S **From N/S line:** **From E/W line:**  
**UTM Coordinates (NAD83):** Northing (UTM y): 4341964.9 Easting (UTM x): 719878.4 Spotted from quarters  
**Latitude/Longitude (decimal degrees):** 39.199141 -102.453764  
**Surface Elevation (ft):** 4365  
**Well depth (ft):** 294  
**Aquifer(s):**

**Water Level Change**  
**1 year:**  
**5 year:**  
**10 year:**

**Measurements from last 10 years**

Date	Depth to WL (ft)	Elev of WL (ft)	Change (ft)
1/3/1996	198.95	4166.05	-0.27
12/29/1996	200.00	4165.00	-1.05
1/13/1998	200.85	4164.15	-0.85
1/17/1999	200.57	4164.43	0.28
1/21/2000	200.82	4164.18	-0.25
1/11/2001	202.15	4162.85	-1.33
12/31/2001	203.25	4161.75	-1.10
1/9/2003	204.40	4160.60	-1.15
1/16/2004	204.10	4160.90	0.30
12/28/2004	205.78	4159.22	-1.68
1/3/2006	206.97	4158.03	-1.19

**All Historic Measurements**



**NORTHERN HIGH PLAINS  
DISTRICT: PLAINS**

**Well Name:** BEESON, LEONARD E. **Owner:**  
**Permit #:** 5627 - FP - **Location #:** SC01004521BBB **USGS Site ID:** 391021102264200

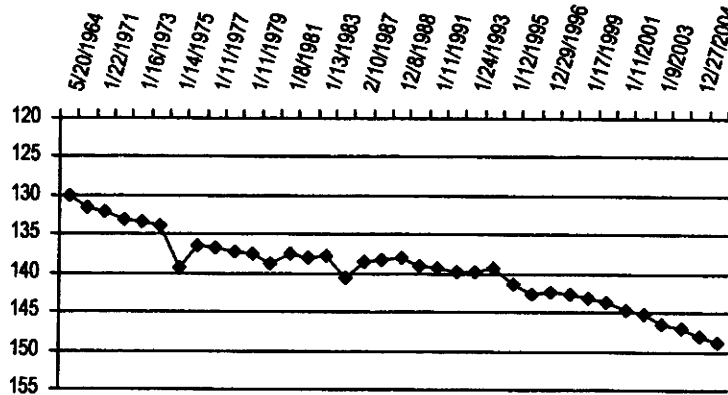
**Division:** 1 **Water District:** 49 **County:** KIT CARSON  
**Location:** Q160 Q40 Q10 Section Twnshp Range PM Distance from section lines:  
 NW NW NW 21 10 S 45 W S **From N/S line:** **From EW line:**  
**UTM Coordinates (NAD83):** **Northing (UTM y):** 4338944.4 **Easting (UTM x):** 720732.7 **Spotted from quarters**  
**Latitude/Longitude (decimal degrees):** 39.171734 -102.444865

**Surface Elevation (ft):** 4320 **Water Level Change**  
**Well depth (ft):** 250 **1 year:**  
**Aquifer(s):** **5 year:**  
**10 year:**

**Measurements from last 10 years**

Date	Depth to WL (ft)	Elev of WL (ft)	Change (ft)
1/3/1996	142.54	4177.46	-1.11
12/29/1996	142.33	4177.67	0.21
1/13/1998	142.57	4177.43	-0.24
1/17/1999	143.28	4176.72	-0.71
1/20/2000	143.66	4176.34	-0.38
1/11/2001	144.66	4175.34	-1.00
12/31/2001	145.28	4174.72	-0.62
1/9/2003	146.47	4173.53	-1.19
1/16/2004	146.94	4173.06	-0.47
12/27/2004	148.00	4172.00	-1.06
1/3/2006	148.72	4171.28	-0.72

**All Historic Measurements**



**Well Name:** HERNDON, EDWIN LEROY **Owner:**  
**Permit #:** 5761 - FP - **Location #:** SC01004613BCD **USGS Site ID:** 391046102295100

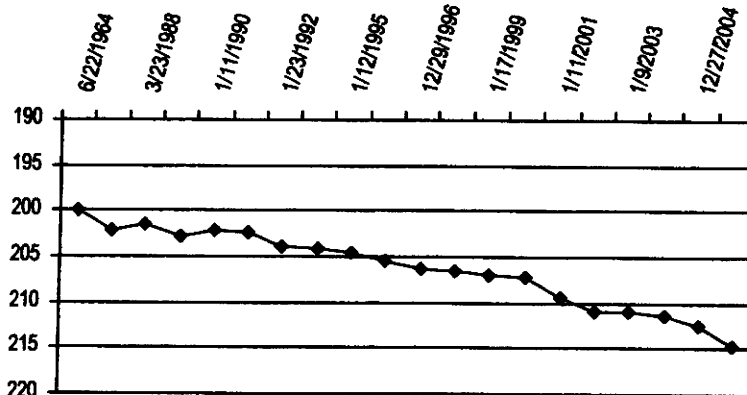
**Division:** 1 **Water District:** 49 **County:** KIT CARSON  
**Location:** Q160 Q40 Q10 Section Twnshp Range PM Distance from section lines:  
 NW SW SE 13 10 S 46 W S **From N/S line:** **From EW line:**  
**UTM Coordinates (NAD83):** **Northing (UTM y):** 4339752.8 **Easting (UTM x):** 716025.5 **Spotted from quarters**  
**Latitude/Longitude (decimal degrees):** 39.180194 -102.499048

**Surface Elevation (ft):** 4420 **Water Level Change**  
**Well depth (ft):** 294 **1 year:**  
**Aquifer(s):** **5 year:**  
**10 year:**

**Measurements from last 10 years**

Date	Depth to WL (ft)	Elev of WL (ft)	Change (ft)
1/3/1996	205.42	4214.58	-0.96
12/29/1996	206.42	4213.58	-1.00
1/9/1998	206.53	4213.47	-0.11
1/17/1999	207.00	4213.00	-0.47
1/20/2000	207.30	4212.70	-0.30
1/11/2001	209.40	4210.60	-2.10
12/31/2001	210.85	4209.15	-1.45
1/9/2003	211.00	4209.00	-0.15
1/16/2004	211.44	4208.56	-0.44
12/27/2004	212.58	4207.42	-1.14
1/3/2006	214.78	4205.22	-2.20

**All Historic Measurements**



**NORTHERN HIGH PLAINS  
DISTRICT: PLAINS**

**Well Name:** SCHULTE, R. **Owner:**  
**Permit #:** 13921 - FP - **Location #:** SC01004709DAC **USGS Site ID:** 391120102381000

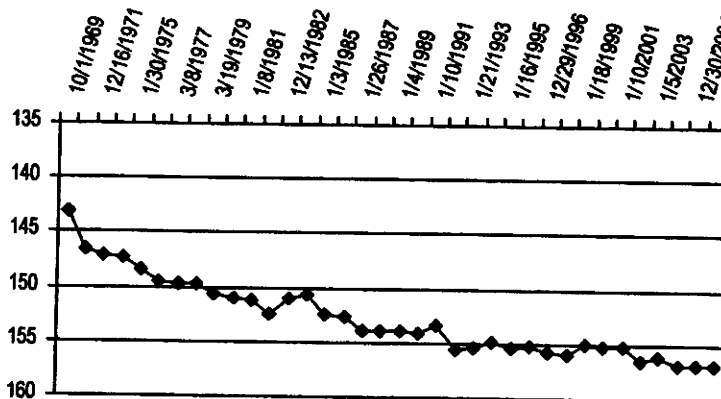
**Division:** 1 **Water District:** 49 **County:** KIT CARSON  
**Location:** Q160 Q40 Q10 Section Twtnshp Range PM Distance from section lines:  
 SE NE SW 9 10 S 47 W S **From N/S line:** **From E/W line:**  
**UTM Coordinates (NAD83):** **Northing (UTM y):** 4340436.8 **Easting (UTM x):** 702456.5 **Spotted from quarters**  
**Latitude/Longitude (decimal degrees):** 39.189617 -102.655806

**Surface Elevation (ft):** 4520 **Water Level Change**  
**Well depth (ft):** 216 **1 year:**  
**Aquifer(s):** **5 year:**  
**10 year:** -1.07

**Measurements from last 10 years**

Date	Depth to WL (ft)	Elev of WL (ft)	Change (ft)
12/29/1996	155.78	4364.22	-0.58
1/9/1998	155.96	4364.04	-0.18
1/18/1999	155.02	4364.98	0.94
1/20/2000	155.25	4364.75	-0.23
1/10/2001	155.21	4364.79	0.04
12/28/2001	156.58	4363.42	-1.37
1/5/2003	156.20	4363.80	0.38
1/10/2004	156.82	4363.18	-0.62
12/30/2004	156.89	4363.11	-0.07
1/10/2006	156.85	4363.15	0.04

**All Historic Measurements**



**Well Name:** MAY BROTHERS INC. **Owner:**  
**Permit #:** 13824 - FP - **Location #:** SC01004713CCD **USGS Site ID:** 391015102363800

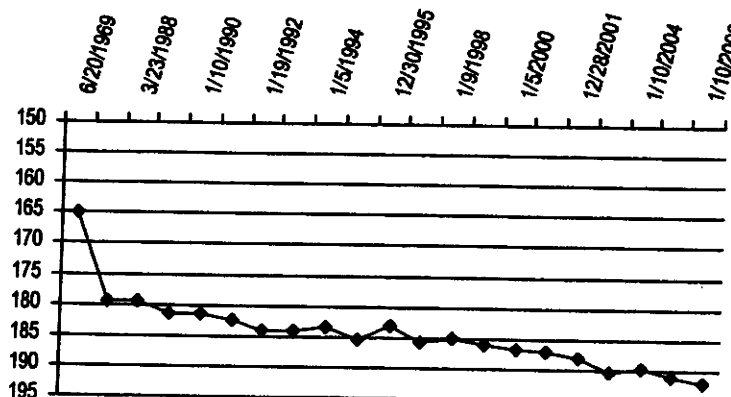
**Division:** 1 **Water District:** 49 **County:** KIT CARSON  
**Location:** Q160 Q40 Q10 Section Twtnshp Range PM Distance from section lines:  
 SW SW SE 13 10 S 47 W S **From N/S line:** **From E/W line:**  
**UTM Coordinates (NAD83):** **Northing (UTM y):** 4338519.8 **Easting (UTM x):** 706391.2 **Spotted from quarters**  
**Latitude/Longitude (decimal degrees):** 39.171432 -102.610868

**Surface Elevation (ft):** 4520 **Water Level Change**  
**Well depth (ft):** 252 **1 year:**  
**Aquifer(s):** **5 year:**  
**10 year:** -6.08

**Measurements from last 10 years**

Date	Depth to WL (ft)	Elev of WL (ft)	Change (ft)
12/29/1996	185.88	4334.12	-2.75
1/9/1998	185.22	4334.78	0.66
1/18/1999	186.08	4333.92	-0.86
1/5/2000	186.73	4333.27	-0.65
1/10/2001	186.96	4333.04	-0.23
12/28/2001	188.12	4331.88	-1.16
2/12/2003	190.39	4329.61	-2.27
1/10/2004	189.84	4330.16	0.55
12/30/2004	191.18	4328.82	-1.34
1/10/2006	191.96	4328.04	-0.78

**All Historic Measurements**



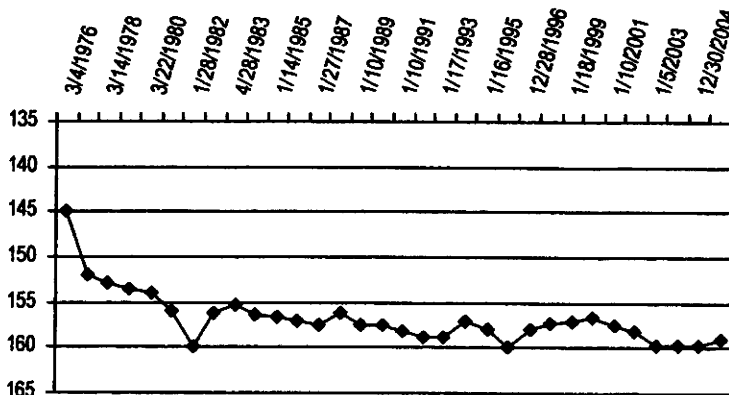
**NORTHERN HIGH PLAINS  
DISTRICT: PLAINS**

**Well Name:** DOWNEY, RONALD EDWARD **Owner:**  
**Permit #:** 20272 - FP - **Location #:** SC01004717BDA1 **USGS Site ID:** 391051102404701  
**Division:** 1 **Water District:** 49 **County:** KIT CARSON  
**Location:** Q160 Q40 Q10 Section Twnshp Range PM Distance from section lines:  
 NW SE NE 17 10 S 47 W S **From N/S line:** **From E/W line:**  
**UTM Coordinates (NAD83):** Northing (UTM y): 4339388.8 Easting (UTM x): 700313.0 Spotted from quarters  
**Latitude/Longitude (decimal degrees):** 39.180677 -102.680916  
**Surface Elevation (ft):** 4560 **Water Level Change**  
**Well depth (ft):** 205 **1 year:**  
**Aquifer(s):** **5 year:**  
**10 year:** -1.19

**Measurements from last 10 years**

Date	Depth to WL (ft)	Elev of WL (ft)	Change (ft)
12/28/1996	157.93	4402.07	2.07
1/8/1998	157.28	4402.72	0.65
1/18/1999	157.02	4402.98	0.26
1/20/2000	156.72	4403.28	0.30
1/10/2001	157.52	4402.48	-0.80
12/28/2001	158.18	4401.82	-0.66
1/5/2003	159.60	4400.40	-1.42
1/10/2004	159.63	4400.37	-0.03
12/30/2004	159.76	4400.24	-0.13
1/10/2006	159.12	4400.88	0.64

**All Historic Measurements**

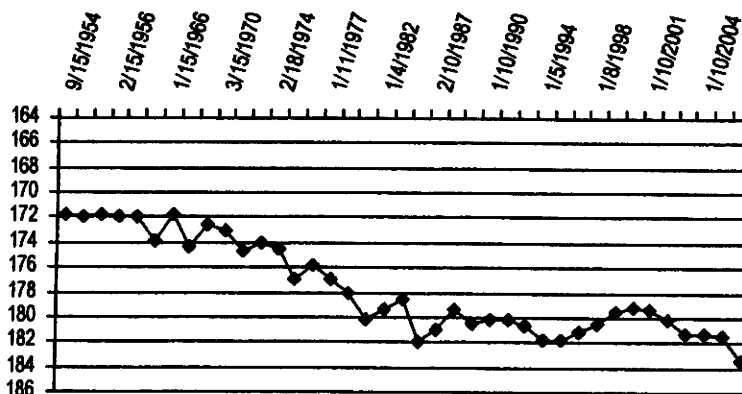


**Well Name:** DOWNEY, R. **Owner:**  
**Permit #:** - - **Location #:** SC01004717C00 **USGS Site ID:** 391020102402000  
**Division:** 1 **Water District:** 49 **County:** KIT CARSON  
**Location:** Q160 Q40 Q10 Section Twnshp Range PM Distance from section lines:  
 SW SW SW 17 10 S 47 W S **From N/S line:** **From E/W line:**  
**UTM Coordinates (NAD83):** Northing (UTM y): 4338375.3 Easting (UTM x): 699731.8 Spotted from quarters  
**Latitude/Longitude (decimal degrees):** 39.171686 -102.687939  
**Surface Elevation (ft):** 4605 **Water Level Change**  
**Well depth (ft):** 227 **1 year:**  
**Aquifer(s):** **5 year:**  
**10 year:** -2.28

**Measurements from last 10 years**

Date	Depth to WL (ft)	Elev of WL (ft)	Change (ft)
12/28/1996	181.18	4423.82	0.62
1/8/1998	180.49	4424.51	0.69
1/18/1999	179.48	4425.52	1.01
1/20/2000	179.23	4425.77	0.25
1/10/2001	179.40	4425.60	-0.17
12/28/2001	180.18	4424.82	-0.78
1/5/2003	181.35	4423.65	-1.17
1/10/2004	181.27	4423.73	0.08
12/30/2004	181.42	4423.58	-0.15
1/10/2006	183.46	4421.54	-2.04

**All Historic Measurements**



**NORTHERN HIGH PLAINS  
DISTRICT: PLAINS**

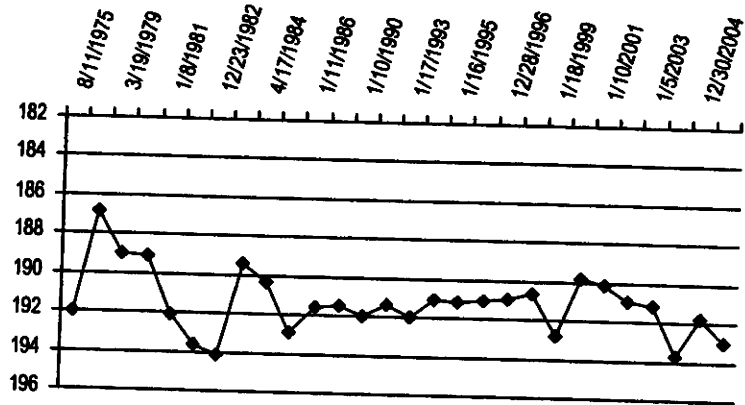
**Well Name:** DOWNEY FARMS INC. **Owner:**  
**Permit #:** 19022 - F - **Location #:** SC01004718CAA1 **USGS Site ID:** 391041102415601  
**Division:** 1 **Water District:** 49 **County:** KIT CARSON  
**Location:** Q160 Q40 Q10 Section Township Range PM Distance from section lines:  
 SW NE NE 18 10 S 47 W S From N/S line: From E/W line:  
**UTM Coordinates (NAD83):** Northing (UTM y): 4338952.8 Easting (UTM x): 698758.5 Spotted from quarters  
**Latitude/Longitude (decimal degrees):** 39.177108 -102.699027

**Surface Elevation (ft):** 4625  
**Well depth (ft):** 242  
**Aquifer(s):**  
**Water Level Change**  
**1 year:**  
**5 year:**  
**10 year:** -2.06

**Measurements from last 10 years**

Date	Depth to WL (ft)	Elev of WL (ft)	Change (ft)
12/28/1996	190.94	4434.06	0.14
1/8/1998	190.63	4434.37	0.31
1/18/1999	192.85	4432.15	-2.22
1/20/2000	189.78	4435.22	3.07
1/10/2001	190.15	4434.85	-0.37
12/28/2001	190.91	4434.09	-0.76
1/5/2003	191.20	4433.80	-0.29
1/10/2004	193.77	4431.23	-2.57
12/30/2004	191.80	4433.20	1.97
1/10/2006	193.00	4432.00	-1.20

**All Historic Measurements**



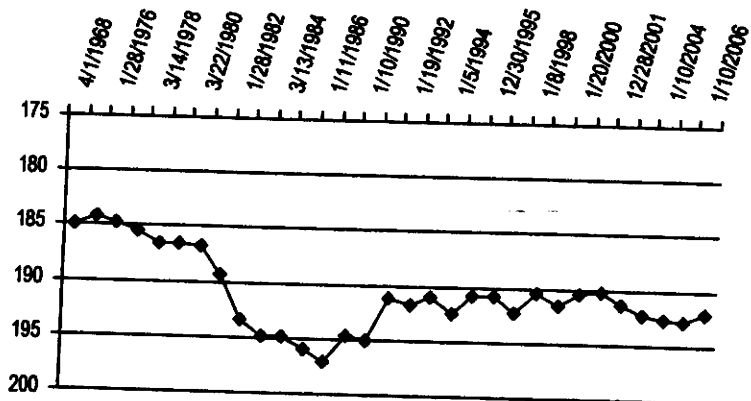
**Well Name:** DOWNEY, R. **Owner:**  
**Permit #:** 12383 - FP - **Location #:** SC01004718DAA **USGS Site ID:** 391030102420000  
**Division:** 1 **Water District:** 49 **County:** KIT CARSON  
**Location:** Q160 Q40 Q10 Section Township Range PM Distance from section lines:  
 SE NE NE 18 10 S 47 W S From N/S line: From E/W line:  
**UTM Coordinates (NAD83):** Northing (UTM y): 4338970.8 Easting (UTM x): 699520.2 Spotted from quarters  
**Latitude/Longitude (decimal degrees):** 39.177096 -102.690211

**Surface Elevation (ft):** 4620  
**Well depth (ft):** 241  
**Aquifer(s):**  
**Water Level Change**  
**1 year:**  
**5 year:**  
**10 year:** 0.26

**Measurements from last 10 years**

Date	Depth to WL (ft)	Elev of WL (ft)	Change (ft)
12/28/1996	192.28	4427.72	-1.48
1/8/1998	190.36	4429.64	1.92
1/18/1999	191.54	4428.46	-1.18
1/20/2000	190.43	4429.57	1.11
1/10/2001	190.32	4429.68	0.11
12/28/2001	191.38	4428.62	-1.06
1/5/2003	192.30	4427.70	-0.92
1/10/2004	192.58	4427.42	-0.28
12/30/2004	192.75	4427.25	-0.17
1/10/2006	192.02	4427.98	0.73

**All Historic Measurements**





**NORTHERN HIGH PLAINS  
DISTRICT: PLAINS**

**Well Name:** DOWNEY FARMS INC. **Owner:**  
**Permit #:** 12382 - FP - **Location #:** SC01004720CBA **USGS Site ID:** 390930102403000

**Division:** 1 **Water District:** 49 **County:** KIT CARSON  
**Location:** Q160 Q40 Q10 Section Twship Range PM Distance from section lines:  
 SW NW NE 20 10 S 47 W S From N/S line: From E/W line:  
**UTM Coordinates (NAD83):** Northing (UTM y): 4337367.8 Easting (UTM x): 699957.3 Spotted from quarters  
**Latitude/Longitude (decimal degrees):** 39.162563 -102.685628

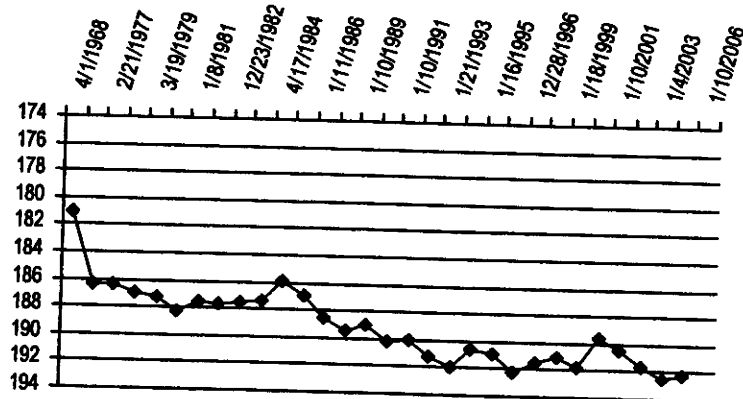
**Surface Elevation (ft):** 4600  
**Well depth (ft):** 236  
**Aquifer(s):**

**Water Level Change**  
**1 year:**  
**5 year:**  
**10 year:**

**Measurements from last 10 years**

Date	Depth to WL (ft)	Elev of WL (ft)	Change (ft)
12/28/1996	191.53	4408.47	0.74
1/9/1998	191.10	4408.90	0.43
1/18/1999	191.75	4408.25	-0.65
1/20/2000	189.66	4410.34	2.09
1/10/2001	190.50	4409.50	-0.84
12/28/2001	191.70	4408.30	-1.20
1/4/2003	192.50	4407.50	-0.80
1/9/2004	192.26	4407.74	0.24
1/10/2006			

**All Historic Measurements**



**Well Name:** DOWNEY FARMS INC. **Owner:**  
**Permit #:** 12384 - FP - **Location #:** SC01004720DBA **USGS Site ID:** 390930102410000

**Division:** 1 **Water District:** 49 **County:** KIT CARSON  
**Location:** Q160 Q40 Q10 Section Twship Range PM Distance from section lines:  
 SE NW NE 20 10 S 47 W S From N/S line: From E/W line:  
**UTM Coordinates (NAD83):** Northing (UTM y): 4337387.3 Easting (UTM x): 700765.5 Spotted from quarters  
**Latitude/Longitude (decimal degrees):** 39.162552 -102.676275

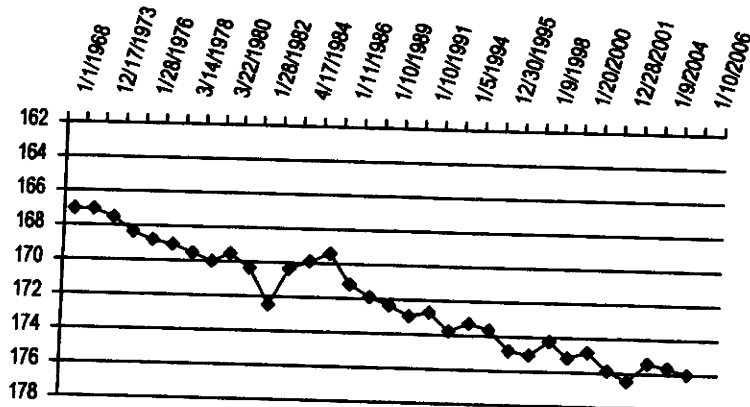
**Surface Elevation (ft):** 4580  
**Well depth (ft):** 227  
**Aquifer(s):**

**Water Level Change**  
**1 year:**  
**5 year:**  
**10 year:**

**Measurements from last 10 years**

Date	Depth to WL (ft)	Elev of WL (ft)	Change (ft)
12/28/1996	175.03	4404.97	-0.16
1/9/1998	174.20	4405.80	0.83
1/18/1999	175.16	4404.84	-0.96
1/20/2000	174.80	4405.20	0.36
1/10/2001	175.90	4404.10	-1.10
12/28/2001	176.50	4403.50	-0.60
1/5/2003	175.40	4404.60	1.10
1/9/2004	175.70	4404.30	-0.30
12/30/2004	175.97	4404.03	-0.27
1/10/2006			

**All Historic Measurements**



**NORTHERN HIGH PLAINS  
DISTRICT: PLAINS**

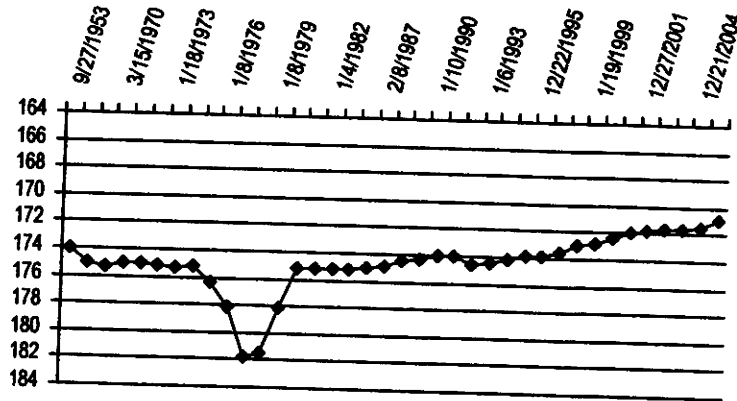
**Well Name:** GEIKEN, S & M **Owner:**  
**Permit #:** - - **Location #:** SC01004923DCC **USGS Site ID:** 390930102504000  
**Division:** 1 **Water District:** 49 **County:** KIT CARSON  
**Location:** Q160 Q40 Q10 Section **Twnshp** Range **PM** **Distance from section lines:**  
 SE SW SW 23 10 S 49 W S **From N/S line:** **From E/W line:**  
**UTM Coordinates (NAD83):** **Northing (UTM y):** 4336415.2 **Easting (UTM x):** 686109.7 **Spotted from quarters**  
**Latitude/Longitude (decimal degrees):** 39.157057 -102.846056  
**Surface Elevation (ft):** 4785  
**Well depth (ft):** 200  
**Aquifer(s):**

**Water Level Change**  
**1 year:**  
**5 year:**  
**10 year:** 2.65

**Measurements from last 10 years**

Date	Depth to WL (ft)	Elev of WL (ft)	Change (ft)
12/28/1996	173.62	4611.38	0.16
1/8/1998	173.02	4611.98	0.60
1/19/1999	172.88	4612.12	0.14
1/17/2000	172.36	4612.64	0.52
1/4/2001	171.93	4613.07	0.43
12/27/2001	171.77	4613.23	0.16
1/4/2003	171.72	4613.28	0.05
1/9/2004	171.58	4613.42	0.14
12/21/2004	171.50	4613.50	0.08
1/10/2006	170.97	4614.03	0.53

**All Historic Measurements**




**Well Name:** HALDE, K & G **Owner:**  
**Permit #:** 16059 - FP - **Location #:** SC01104204CBA **USGS Site ID:** 390731102073100  
**Division:** 1 **Water District:** 49 **County:** KIT CARSON  
**Location:** Q160 Q40 Q10 Section **Twnshp** Range **PM** **Distance from section lines:**  
 SW NW NE 4 11 S 42 W S **From N/S line:** **From E/W line:**  
**UTM Coordinates (NAD83):** **Northing (UTM y):** 4334604.6 **Easting (UTM x):** 748471.4 **Spotted from quarters**  
**Latitude/Longitude (decimal degrees):** 39.125197 -102.125718  
**Surface Elevation (ft):** 4050  
**Well depth (ft):** 174  
**Aquifer(s):**

**Water Level Change**  
**1 year:** -1.47  
**5 year:**  
**10 year:**

**Measurements from last 10 years**

Date	Depth to WL (ft)	Elev of WL (ft)	Change (ft)
1/8/1997	115.50	3934.50	-1.15
1/15/1998	116.78	3933.22	-1.28
1/15/1999	116.88	3933.12	-0.10
1/12/2000	118.33	3931.67	-1.45
12/29/2000	119.87	3930.13	-1.54
1/5/2002	121.54	3928.46	-1.67
12/30/2002	123.67	3926.33	-2.13
1/20/2004	126.48	3923.52	-2.81
1/1/2005	129.30	3920.70	-2.82
12/20/2005	127.95	3922.05	1.35

**All Historic Measurements**



**NORTHERN HIGH PLAINS  
DISTRICT: PLAINS**


**Well Name:** LEIBL, LINDA L. **Owner:**  
**Permit #:** 2196 - FP - **Location #:** SC01104208BBC **USGS Site ID:** 390704102084800  
**Division:** 1 **Water District:** 49 **County:** KIT CARSON  
**Location:** Q160 Q40 Q10 Section Twnshp Range PM Distance from section lines:  
 NW NW SW 8 11 S 42 W S From N/S line: From EW line:  
**UTM Coordinates (NAD83):** Northing (UTM y): 4333457.1 Easting (UTM x): 746660.8 Spotted from quarters  
**Latitude/Longitude (decimal degrees):** 39.115384 -102.147055  
**Surface Elevation (ft):** 4065  
**Well depth (ft):** 177  
**Aquifer(s):**

**Water Level Change**  
**1 year:** -2.79  
**5 year:**  
**10 year:**

**Measurements from last 10 years**

Date	Depth to WL (ft)	Elev of WL (ft)	Change (ft)
1/16/1996	111.60	3953.40	-0.14
1/8/1997	112.83	3952.17	-1.23
1/14/1998	113.86	3951.14	-1.03
1/15/1999	114.00	3951.00	-0.14
1/12/2000	114.58	3950.42	-0.58
12/29/2000	115.91	3949.09	-1.33
1/5/2002	117.18	3947.82	-1.27
12/30/2002	118.83	3946.17	-1.65
1/20/2004	120.63	3944.37	-1.80
1/1/2005	122.44	3942.56	-1.81
12/20/2005	123.42	3941.58	-0.98

**All Historic Measurements**




**Well Name:** TOMES LLLP **Owner:**  
**Permit #:** 4663 - FP - **Location #:** SC01104213BCB **USGS Site ID:** 390602102042000  
**Division:** 1 **Water District:** 49 **County:** KIT CARSON  
**Location:** Q160 Q40 Q10 Section Twnshp Range PM Distance from section lines:  
 NW SW NW 13 11 S 42 W S From N/S line: From EW line:  
**UTM Coordinates (NAD83):** Northing (UTM y): 4332087.6 Easting (UTM x): 753244.2 Spotted from quarters  
**Latitude/Longitude (decimal degrees):** 39.101172 -102.071511  
**Surface Elevation (ft):** 3990  
**Well depth (ft):** 178  
**Aquifer(s):**

**Water Level Change**  
**1 year:** 0.19  
**5 year:**  
**10 year:**

**Measurements from last 10 years**

Date	Depth to WL (ft)	Elev of WL (ft)	Change (ft)
1/16/1996	94.60	3895.40	-0.88
1/8/1997	95.32	3894.68	-0.72
1/14/1998	95.53	3894.47	-0.21
1/14/1999	94.62	3895.38	0.91
1/12/2000	93.96	3896.04	0.66
12/29/2000	95.62	3894.38	-1.66
1/5/2002	96.31	3893.69	-0.69
12/30/2002	97.50	3892.50	-1.19
1/20/2004	99.20	3890.80	-1.70
1/1/2005	98.27	3891.73	0.93
12/20/2005	99.01	3890.99	-0.74

**All Historic Measurements**



**NORTHERN HIGH PLAINS  
DISTRICT: PLAINS**

**Well Name:** HITCHCOCK FARMS INC **Owner:**  
**Permit #:** 10053 - FP - **Location #:** SC01104217CCC **USGS Site ID:** 390533102084900

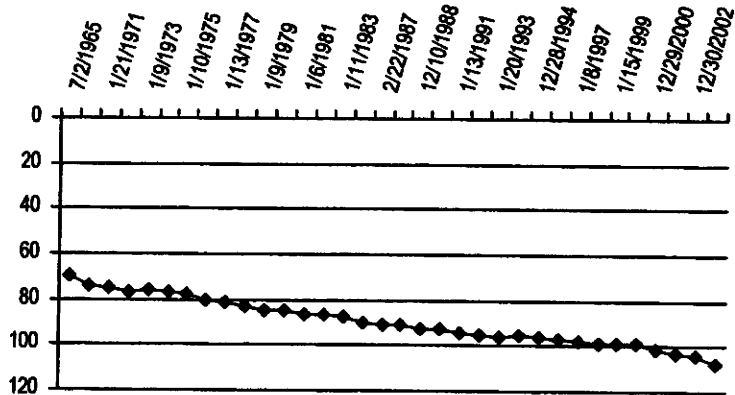
**Division:** 1 **Water District:** 49 **County:** KIT CARSON  
**Location:** Q160 Q40 Q10 Section **Twnshp** Range **PM** Distance from section lines:  
 SW SW SW 17 11 S 42 W S **From N/S line:** **From E/W line:**  
**UTM Coordinates (NAD83):** **Northing (UTM y):** 4330879.1 **Easting (UTM x):** 746738.3 **Spotted from quarters**  
**Latitude/Longitude (decimal degrees):** 39.092160 -102.147096

**Surface Elevation (ft):** 4065 **Water Level Change**  
**Well depth (ft):** 142 **1 year:**  
**Aquifer(s):** **5 year:**  
**10 year:**

**Measurements from last 10 years**

Date	Depth to WL (ft)	Elev of WL (ft)	Change (ft)
1/16/1996	96.90	3968.10	-0.56
1/8/1997	98.29	3966.71	-1.39
1/14/1998	98.86	3966.14	-0.57
1/15/1999	98.73	3966.27	0.13
1/12/2000	99.20	3965.80	-0.47
12/29/2000	101.32	3963.68	-2.12
1/5/2002	102.82	3962.18	-1.50
12/30/2002	104.02	3960.98	-1.20
12/20/2005	107.90	3957.10	-3.88

**All Historic Measurements**



**Well Name:** WARREN, DARLENE **Owner:**  
**Permit #:** 10060 - FP - **Location #:** SC01104227BAB **USGS Site ID:** 390432102061200

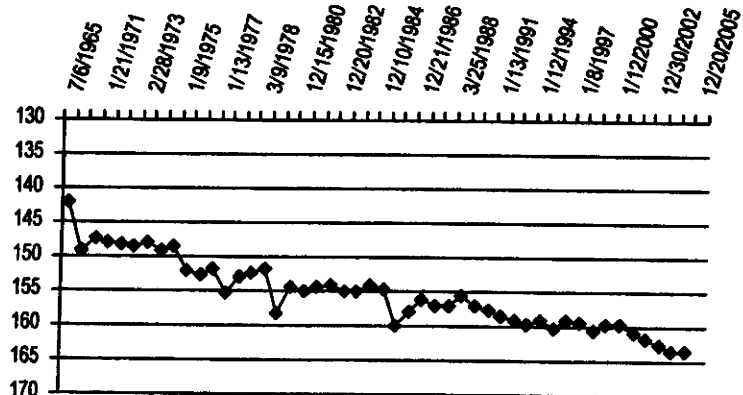
**Division:** 1 **Water District:** 49 **County:** KIT CARSON  
**Location:** Q160 Q40 Q10 Section **Twnshp** Range **PM** Distance from section lines:  
 NW NE NW 27 11 S 42 W S **From N/S line:** **From E/W line:**  
**UTM Coordinates (NAD83):** **Northing (UTM y):** 4329122.1 **Easting (UTM x):** 750533.3 **Spotted from quarters**  
**Latitude/Longitude (decimal degrees):** 39.075267 -102.103915

**Surface Elevation (ft):** 4075 **Water Level Change**  
**Well depth (ft):** 200 **1 year:**  
**Aquifer(s):** **5 year:**  
**10 year:**

**Measurements from last 10 years**

Date	Depth to WL (ft)	Elev of WL (ft)	Change (ft)
1/16/1996	159.00	3916.00	1.15
1/8/1997	159.40	3915.60	-0.40
1/14/1998	160.52	3914.48	-1.12
1/15/1999	159.63	3915.37	0.89
1/12/2000	159.84	3915.16	-0.21
12/29/2000	160.80	3914.20	-0.96
1/5/2002	161.72	3913.28	-0.92
12/30/2002	162.67	3912.33	-0.95
1/20/2004	163.47	3911.53	-0.80
1/1/2005	163.62	3911.38	-0.15
12/20/2005			

**All Historic Measurements**



**NORTHERN HIGH PLAINS  
DISTRICT: PLAINS**

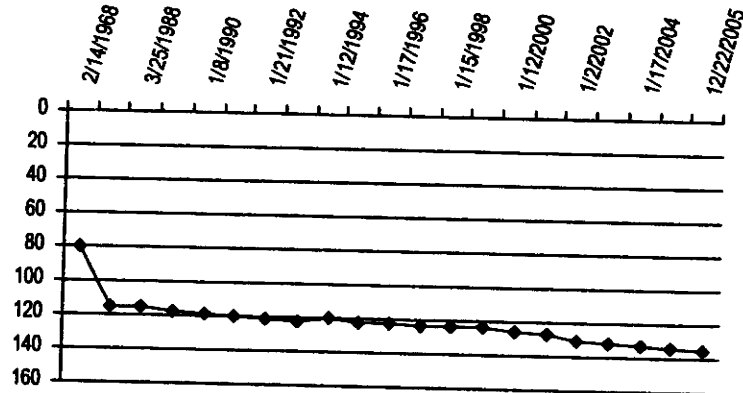
**Well Name:** KORBELIK, H & C **Owner:**  
**Permit #:** 9388 - FP - **Location #:** SC01104304BCB **USGS Site ID:** 390737102142600  
**Division:** 1 **Water District:** 49 **County:** KIT CARSON  
**Location:** Q160 Q40 Q10 Section Twnshp Range PM Distance from section lines:  
 NW SW NW 4 11 S 43 W S From N/S line: From E/W line:  
**UTM Coordinates (NAD83):** Northing (UTM y): 4334435.0 Easting (UTM x): 738588.6 Spotted from quarters  
**Latitude/Longitude (decimal degrees):** 39.126433 -102.239974  
**Surface Elevation (ft):** 4145  
**Well depth (ft):** 225  
**Aquifer(s):**

**Water Level Change**  
**1 year:**  
**5 year:** -9.59  
**10 year:**

**Measurements from last 10 years**

Date	Depth to WL (ft)	Elev of WL (ft)	Change (ft)
1/17/1996	122.48	4022.52	-0.45
1/24/1997	123.58	4021.42	-1.10
1/15/1998	123.60	4021.40	-0.02
1/16/1999	123.56	4021.44	0.04
1/12/2000	125.33	4019.67	-1.77
1/2/2001	126.97	4018.03	-1.64
1/2/2002	130.50	4014.50	-3.53
1/21/2003	132.12	4012.88	-1.62
1/17/2004	133.38	4011.62	-1.26
12/31/2004	134.45	4010.55	-1.07
12/22/2005	134.92	4010.08	-0.47

**All Historic Measurements**



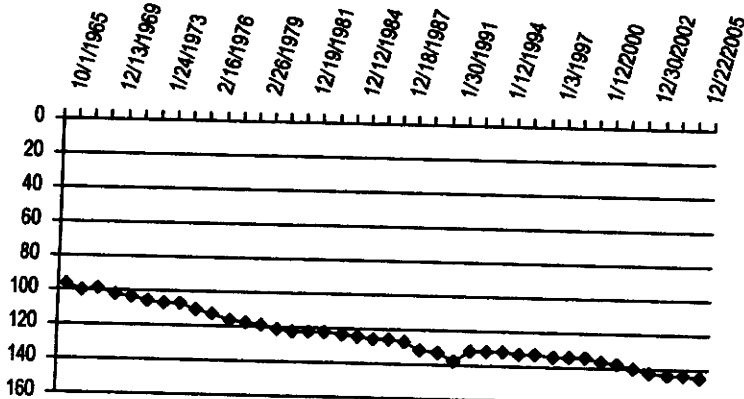
**Well Name:** COLORADO AGRA LTD **Owner:**  
**Permit #:** 10317 - FP - **Location #:** SC01104305ABC **USGS Site ID:** 390741102145700  
**Division:** 1 **Water District:** 49 **County:** KIT CARSON  
**Location:** Q160 Q40 Q10 Section Twnshp Range PM Distance from section lines:  
 NE NW SW 5 11 S 43 W S From N/S line: From E/W line:  
**UTM Coordinates (NAD83):** Northing (UTM y): 4334562.5 Easting (UTM x): 737790.9 Spotted from quarters  
**Latitude/Longitude (decimal degrees):** 39.127799 -102.249147  
**Surface Elevation (ft):** 4160  
**Well depth (ft):** 242  
**Aquifer(s):**

**Water Level Change**  
**1 year:**  
**5 year:** -8.54  
**10 year:**

**Measurements from last 10 years**

Date	Depth to WL (ft)	Elev of WL (ft)	Change (ft)
1/17/1996	133.27	4026.73	-0.52
1/3/1997	133.93	4026.07	-0.66
1/15/1998	134.60	4025.40	-0.67
1/16/1999	134.13	4025.87	0.47
1/12/2000	135.91	4024.09	-1.78
1/2/2001	137.42	4022.58	-1.51
1/2/2002	139.62	4020.38	-2.20
12/30/2002	141.86	4018.14	-2.24
1/17/2004	143.04	4016.96	-1.18
12/31/2004	143.76	4016.24	-0.72
12/22/2005	144.45	4015.55	-0.69

**All Historic Measurements**



**NORTHERN HIGH PLAINS  
DISTRICT: PLAINS**

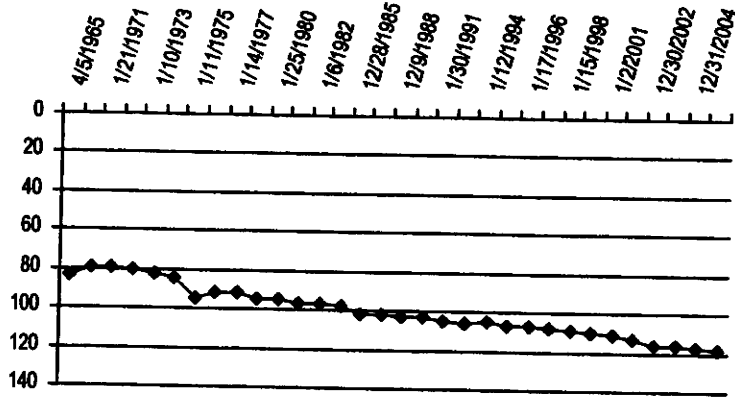
**Well Name:** HILLS, ANN J. **Owner:**  
**Permit #:** 9075 - FP - **Location #:** SC01104308CAC **USGS Site ID:** 390622102151800  
**Division:** 1 **Water District:** 49 **County:** KIT CARSON  
**Location:** Q160 Q40 Q10 Section Twnshp Range PM Distance from section lines:  
 SW NE SW 8 11 S 43 W S From N/S line: From E/W line:  
**UTM Coordinates (NAD83):** Northing (UTM y): 4332218.5 Easting (UTM x): 737413.1 Spotted from quarters  
**Latitude/Longitude (decimal degrees):** 39.106804 -102.254332

**Surface Elevation (ft):** 4145  
**Well depth (ft):** 198  
**Aquifer(s):**  
**Water Level Change**  
**1 year:**  
**5 year:** -7.87  
**10 year:**

**Measurements from last 10 years**

Date	Depth to WL (ft)	Elev of WL (ft)	Change (ft)
1/17/1996	107.09	4037.91	-0.27
1/3/1997	107.73	4037.27	-0.64
1/15/1998	108.67	4036.33	-0.94
1/12/2000	110.01	4034.99	-1.34
1/2/2001	111.14	4033.86	-1.13
1/2/2002	113.20	4031.80	-2.06
12/30/2002	116.27	4028.73	-3.07
1/17/2004	116.55	4028.45	-0.28
12/31/2004	117.40	4027.60	-0.85
12/22/2005	117.88	4027.12	-0.48

**All Historic Measurements**



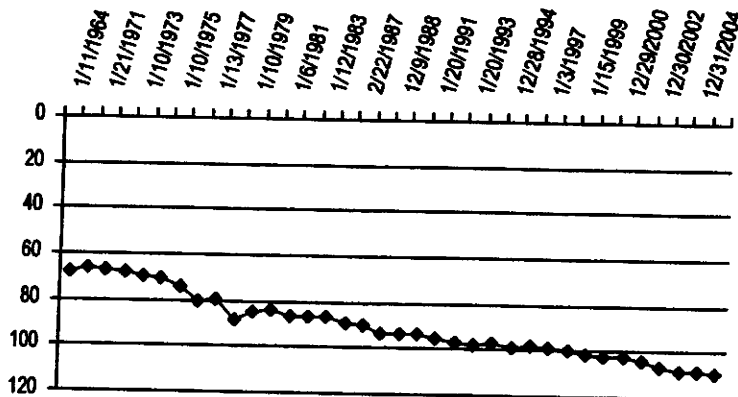
**Well Name:** KORBELIK, H & C **Owner:**  
**Permit #:** 4999 - FP - **Location #:** SC01104312BCB **USGS Site ID:** 390650102110500  
**Division:** 1 **Water District:** 49 **County:** KIT CARSON  
**Location:** Q160 Q40 Q10 Section Twnshp Range PM Distance from section lines:  
 NW SW NW 12 11 S 43 W S From N/S line: From E/W line:  
**UTM Coordinates (NAD83):** Northing (UTM y): 4332989.6 Easting (UTM x): 743453.5 Spotted from quarters  
**Latitude/Longitude (decimal degrees):** 39.112078 -102.184276

**Surface Elevation (ft):** 4080  
**Well depth (ft):** 199  
**Aquifer(s):**  
**Water Level Change**  
**1 year:**  
**5 year:**  
**10 year:**

**Measurements from last 10 years**

Date	Depth to WL (ft)	Elev of WL (ft)	Change (ft)
1/16/1996	98.28	3981.72	0.73
1/3/1997	98.84	3981.16	-0.56
1/15/1998	99.92	3980.08	-1.08
1/15/1999	101.12	3978.88	-1.20
1/12/2000	102.50	3977.50	-1.38
12/29/2000	102.25	3977.75	0.25
1/5/2002	104.25	3975.75	-2.00
12/30/2002	106.45	3973.55	-2.20
1/20/2004	108.92	3971.08	-2.47
12/31/2004	108.21	3971.79	0.71
12/22/2005	109.47	3970.53	-1.26

**All Historic Measurements**



**NORTHERN HIGH PLAINS  
DISTRICT: PLAINS**

**Well Name:** BANEY, L&D **Owner:**  
**Permit #:** 4980 - FP - **Location #:** SC01104316BBC **USGS Site ID:** 390559102142700

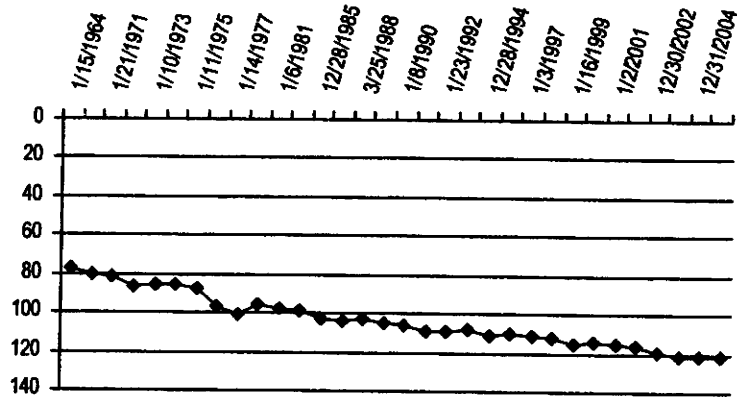
**Division:** 1 **Water District:** 49 **County:** KIT CARSON  
**Location:** Q160 Q40 Q10 Section Twnshp Range PM Distance from section lines:  
 NW NW SW 16 11 S 43 W S **From N/S line:** **From EW line:**  
**UTM Coordinates (NAD83):** **Northing (UTM y):** 4331479.5 **Easting (UTM x):** 738658.2 **Spotted from quarters**  
**Latitude/Longitude (decimal degrees):** 39.099813 -102.240208

**Surface Elevation (ft):** 4140 **Water Level Change**  
**Well depth (ft):** 215 **1 year:**  
**Aquifer(s):** **5 year:** -7.53  
**10 year:**

**Measurements from last 10 years**

Date	Depth to WL (ft)	Elev of WL (ft)	Change (ft)
1/17/1996	110.58	4029.42	0.64
1/3/1997	111.02	4028.98	-0.44
1/15/1998	111.90	4028.10	-0.88
1/16/1999	115.18	4024.82	-3.28
1/12/2000	114.34	4025.66	0.84
1/2/2001	115.37	4024.63	-1.03
1/2/2002	116.68	4023.32	-1.31
12/30/2002	119.06	4020.94	-2.38
1/17/2004	121.07	4018.93	-2.01
12/31/2004	121.72	4018.28	-0.65
12/22/2005	121.87	4018.13	-0.15

**All Historic Measurements**



**Well Name:** FED LAND BANK **Owner:**  
**Permit #:** - - **Location #:** SC01104319CBB **USGS Site ID:** 390455102164100

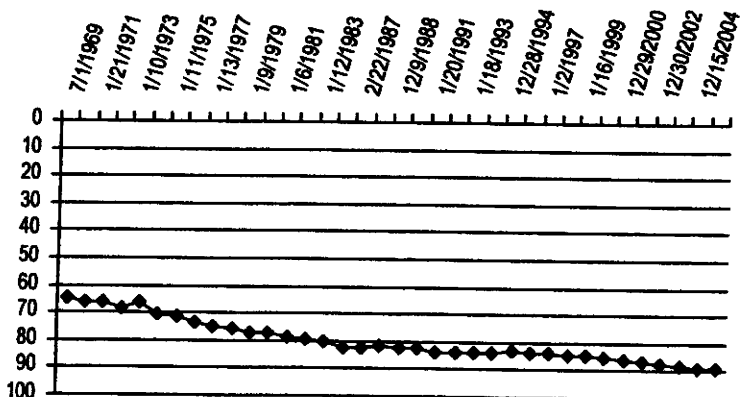
**Division:** 1 **Water District:** 49 **County:** KIT CARSON  
**Location:** Q160 Q40 Q10 Section Twnshp Range PM Distance from section lines:  
 SW NW NW 19 11 S 43 W S **From N/S line:** **From EW line:**  
**UTM Coordinates (NAD83):** **Northing (UTM y):** 4329381.0 **Easting (UTM x):** 735470.5 **Spotted from quarters**  
**Latitude/Longitude (decimal degrees):** 39.081790 -102.277758

**Surface Elevation (ft):** 4155 **Water Level Change**  
**Well depth (ft):** 97 **1 year:**  
**Aquifer(s):** **5 year:**  
**10 year:**

**Measurements from last 10 years**

Date	Depth to WL (ft)	Elev of WL (ft)	Change (ft)
1/16/1996	83.46	4071.54	-0.54
1/2/1997	84.04	4070.96	-0.58
1/15/1998	84.39	4070.61	-0.35
1/16/1999	84.70	4070.30	-0.31
1/13/2000	85.45	4069.55	-0.75
12/29/2000	86.05	4068.95	-0.60
1/17/2002	86.79	4068.21	-0.74
12/30/2002	87.59	4067.41	-0.80
1/15/2004	88.02	4066.98	-0.43
12/15/2004	88.73	4066.27	-0.71
12/22/2005	89.05	4065.95	-0.32

**All Historic Measurements**



**NORTHERN HIGH PLAINS  
DISTRICT: PLAINS**

**Well Name:** LOOSEN, SUSAN E. **Owner:**  
**Permit #:** 11591 - FP - **Location #:** SC01104322BCA **USGS Site ID:** 390505102130600

**Division:** 1 **Water District:** 49 **County:** KIT CARSON  
**Location:** Q160 Q40 Q10 Section Twnshp Range PM Distance from section lines:  
 NW SW NE 22 11 S 43 W S **From N/S line:** **From E/W line:**  
**UTM Coordinates (NAD83):** **Northing (UTM y):** 4329767.5 **Easting (UTM x):** 740508.7 **Spotted from quarters**  
**Latitude/Longitude (decimal degrees):** 39.083896 -102.219438

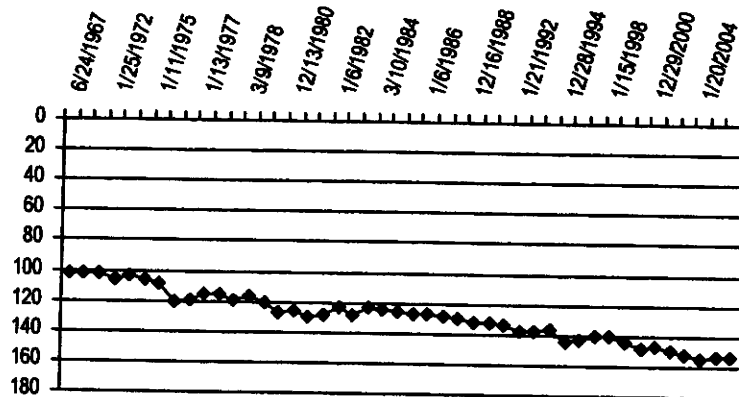
**Surface Elevation (ft):** 4140  
**Well depth (ft):** 205  
**Aquifer(s):**

**Water Level Change**  
**1 year:**  
**5 year:**  
**10 year:**

**Measurements from last 10 years**

Date	Depth to WL (ft)	Elev of WL (ft)	Change (ft)
1/16/1996	143.24	3996.76	0.56
1/3/1997	139.67	4000.33	3.57
1/15/1998	139.93	4000.07	-0.26
1/16/1999	144.58	3995.42	-4.65
1/13/2000	147.78	3992.22	-3.20
12/29/2000	146.90	3993.10	0.88
1/5/2002	149.10	3990.90	-2.20
12/30/2002	151.65	3988.35	-2.55
1/20/2004	154.84	3985.16	-3.19
12/31/2004	153.43	3986.57	1.41
12/22/2005	153.89	3986.11	-0.46

**All Historic Measurements**



**Well Name:** BANEY PARTNERSHIP **Owner:**  
**Permit #:** 9074 - FP - **Location #:** SC01104324BBB **USGS Site ID:** 390518102110500

**Division:** 1 **Water District:** 49 **County:** KIT CARSON  
**Location:** Q160 Q40 Q10 Section Twnshp Range PM Distance from section lines:  
 NW NW NW 24 11 S 43 W S **From N/S line:** **From E/W line:**  
**UTM Coordinates (NAD83):** **Northing (UTM y):** 4330253.6 **Easting (UTM x):** 743537.8 **Spotted from quarters**  
**Latitude/Longitude (decimal degrees):** 39.087430 -102.184283

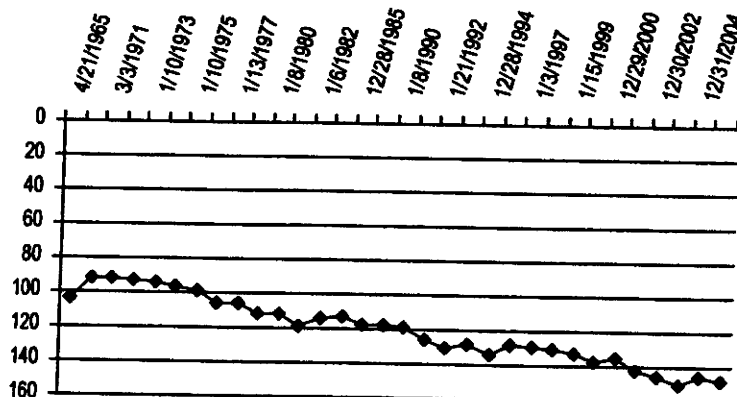
**Surface Elevation (ft):** 4115  
**Well depth (ft):** 275  
**Aquifer(s):**

**Water Level Change**  
**1 year:**  
**5 year:**  
**10 year:**

**Measurements from last 10 years**

Date	Depth to WL (ft)	Elev of WL (ft)	Change (ft)
1/16/1996	128.27	3986.73	5.53
1/3/1997	129.03	3985.97	-0.76
1/15/1998	130.87	3984.13	-1.84
1/15/1999	133.22	3981.78	-2.35
1/13/2000	137.85	3977.15	-4.63
12/29/2000	135.31	3979.69	2.54
1/5/2002	141.94	3973.06	-6.63
12/30/2002	145.55	3969.45	-3.61
1/20/2004	150.13	3964.87	-4.58
12/31/2004	146.06	3968.94	4.07
12/22/2005	147.82	3967.18	-1.76

**All Historic Measurements**





**NORTHERN HIGH PLAINS  
DISTRICT: PLAINS**

**Well Name:** BUOL TRUSTS **Owner:**  
**Permit #:** 6262 - FP - **Location #:** SC01104402DCD **USGS Site ID:** 390701102180600


**Division:** 1 **Water District:** 49 **County:** KIT CARSON  
**Location:** Q160 Q40 Q10 Section Twship Range PM Distance from section lines:  
 SE SW SE 2 11 S 44 W S **From N/S line:** **From E/W line:**  
**UTM Coordinates (NAD83):** **Northing (UTM y):** 4333259.5 **Easting (UTM x):** 733150.2 **Spotted from quarters**  
**Latitude/Longitude (decimal degrees):** 39.117324 -102.303223

**Surface Elevation (ft):** 4215 **Water Level Change**  
**Well depth (ft):** 254 **1 year:**  
**Aquifer(s):** **5 year:** -7.44  
**10 year:** -10.57

**Measurements from last 10 years**

Date	Depth to WL (ft)	Elev of WL (ft)	Change (ft)
1/4/1996	148.89	4066.11	-1.32
1/2/1997	149.45	4065.55	-0.56
1/13/1998	148.93	4066.07	0.52
1/16/1999	150.53	4064.47	-1.60
1/13/2000	150.70	4064.30	-0.17
1/12/2001	151.48	4063.52	-0.78
1/2/2002	152.62	4062.38	-1.14
12/31/2002	154.36	4060.64	-1.74
1/10/2004	155.87	4059.13	-1.51
12/31/2004	157.58	4057.42	-1.71
12/19/2005	158.14	4056.86	-0.56

**All Historic Measurements**



**Well Name:** ARNOLD, WILLIAM G. Jr, et al **Owner:**  
**Permit #:** 4956 - FP - **Location #:** SC01104416BBD **USGS Site ID:** 390555102205700


**Division:** 1 **Water District:** 49 **County:** KIT CARSON  
**Location:** Q160 Q40 Q10 Section Twship Range PM Distance from section lines:  
 NW NW SE 16 11 S 44 W S **From N/S line:** **From E/W line:**  
**UTM Coordinates (NAD83):** **Northing (UTM y):** 4331141.9 **Easting (UTM x):** 729137.4 **Spotted from quarters**  
**Latitude/Longitude (decimal degrees):** 39.099327 -102.350306

**Surface Elevation (ft):** 4230 **Water Level Change**  
**Well depth (ft):** 206 **1 year:**  
**Aquifer(s):** **5 year:**  
**10 year:** -8.75

**Measurements from last 10 years**

Date	Depth to WL (ft)	Elev of WL (ft)	Change (ft)
1/4/1996	112.77	4117.23	-0.07
1/2/1997	113.60	4116.40	-0.83
1/13/1998	114.41	4115.59	-0.81
1/19/1999	114.35	4115.65	0.06
1/20/2000	115.29	4114.71	-0.94
1/12/2001	116.98	4113.02	-1.69
12/31/2001	119.26	4110.74	-2.28
1/9/2003	119.41	4110.59	-0.15
1/10/2004	119.07	4110.93	0.34
12/31/2004	121.53	4108.47	-2.46
1/5/2006	121.52	4108.48	0.01

**All Historic Measurements**



**NORTHERN HIGH PLAINS  
DISTRICT: PLAINS**

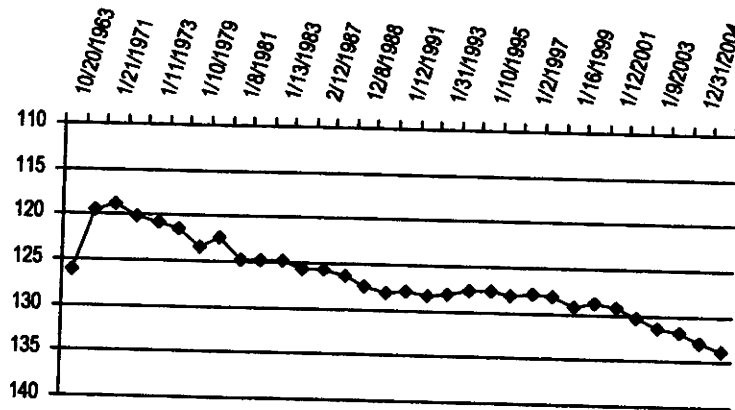
**Well Name:** MATTHIES, LEONARD J. **Owner:**  
**Permit #:** 4731 - FP - **Location #:** SC01104418DCA **USGS Site ID:** 390528102223700  
**Division:** 1 **Water District:** 49 **County:** KIT CARSON  
**Location:** Q160 Q40 Q10 Section Twnshp Range PM Distance from section lines:  
 SE SW NE 18 11 S 44 W S **From N/S line:** **From EW line:**  
**UTM Coordinates (NAD83):** Northing (UTM y): 4330097.4 Easting (UTM x): 726738.9 Spotted from quarters  
**Latitude/Longitude (decimal degrees):** 39.090552 -102.378363  
**Surface Elevation (ft):** 4280  
**Well depth (ft):** 222  
**Aquifer(s):**

**Water Level Change**  
**1 year:**  
**5 year:**  
**10 year:** -5.87

**Measurements from last 10 years**

Date	Depth to WL (ft)	Elev of WL (ft)	Change (ft)
1/4/1996	128.00	4152.00	-0.45
1/2/1997	127.83	4152.17	0.17
1/13/1998	128.07	4151.93	-0.24
1/16/1999	129.12	4150.88	-1.05
1/20/2000	128.80	4151.20	0.32
1/12/2001	129.25	4150.75	-0.45
12/31/2001	130.22	4149.78	-0.97
1/9/2003	131.50	4148.50	-1.28
1/10/2004	131.87	4148.13	-0.37
12/31/2004	132.93	4147.07	-1.06
1/5/2006	133.87	4146.13	-0.94

**All Historic Measurements**




**Well Name:** WITZEL, K.P. & D.L. **Owner:**  
**Permit #:** 12524 - F - **Location #:** SC01104508BAB **USGS Site ID:** 390650102284800  
**Division:** 1 **Water District:** 49 **County:** KIT CARSON  
**Location:** Q160 Q40 Q10 Section Twnshp Range PM Distance from section lines:  
 NW NE NW 8 11 S 45 W S **From N/S line:** **From EW line:**  
**UTM Coordinates (NAD83):** Northing (UTM y): 4332378.8 Easting (UTM x): 718018.1 Spotted from quarters  
**Latitude/Longitude (decimal degrees):** 39.113313 -102.478371  
**Surface Elevation (ft):** 4435  
**Well depth (ft):** 260  
**Aquifer(s):**

**Water Level Change**  
**1 year:**  
**5 year:**  
**10 year:**

**Measurements from last 10 years**

Date	Depth to WL (ft)	Elev of WL (ft)	Change (ft)
1/4/1996	186.42	4248.58	-0.40
12/29/1996	186.61	4248.39	-0.19
1/13/1998	186.62	4248.38	-0.01
1/17/1999	186.80	4248.20	-0.18
1/20/2000	187.18	4247.82	-0.38
1/11/2001	187.46	4247.54	-0.28
12/31/2001	187.54	4247.46	-0.08
1/9/2003	187.74	4247.26	-0.20
1/10/2004	187.95	4247.05	-0.21
12/31/2004	188.39	4246.61	-0.44
1/5/2006	188.95	4246.05	-0.56

**All Historic Measurements**



**NORTHERN HIGH PLAINS  
DISTRICT: PLAINS**

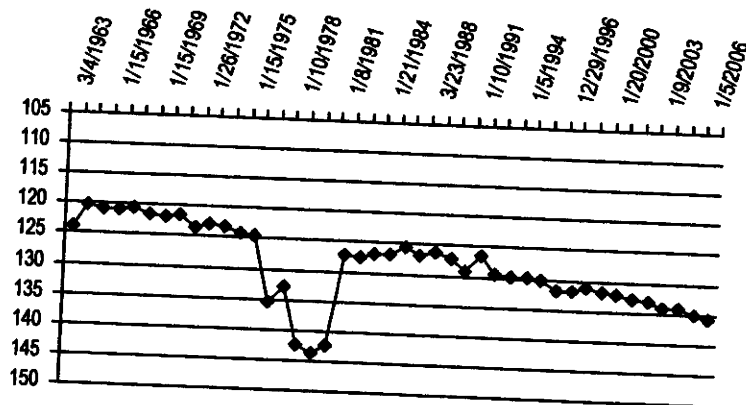
**Well Name:** ARANCI, D & L  
**Permit #:** 3923 - FP - **Location #:** SC01104522BBB **Owner:**  
**Division:** 1 **Water District:** 49 **USGS Site ID:** 390505102264600  
**Location:** Q160 Q40 Q10 Section Twtnshp Range PM County: KIT CARSON  
 NW NW NW 22 11 S 45 W S Distance from section lines:  
**UTM Coordinates (NAD83):** Northing (UTM y): 4329346.9 Easting (UTM x): 720940.0 Spotted from quarters  
 From N/S line: From E/W line:  
**Latitude/Longitude (decimal degrees):** 39.085283 -102.445592  
**Surface Elevation (ft):** 4350  
**Well depth (ft):** 221  
**Aquifer(s):**

**Water Level Change**  
**1 year:**  
**5 year:**  
**10 year:**

**Measurements from last 10 years**

Date	Depth to WL (ft)	Elev of WL (ft)	Change (ft)
1/4/1996	131.88	4218.12	-1.73
12/29/1996	131.73	4218.27	0.15
1/13/1998	131.23	4218.77	0.50
1/17/1999	131.86	4218.14	-0.63
1/20/2000	132.02	4217.98	-0.16
1/11/2001	132.80	4217.20	-0.78
12/31/2001	133.24	4216.76	-0.44
1/9/2003	134.25	4215.75	-1.01
1/10/2004	134.20	4215.80	0.05
12/31/2004	135.20	4214.80	-1.00
1/5/2006	135.68	4214.32	-0.48

**All Historic Measurements**



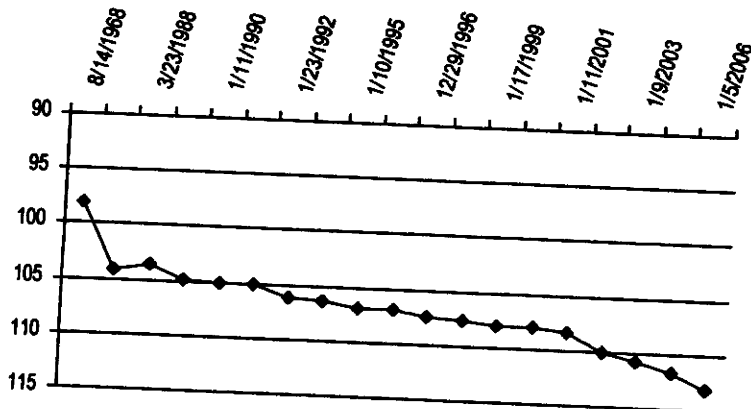
**Well Name:** DICKEY, CLARK & SONS  
**Permit #:** 12645 - FP - **Location #:** SC01104527ABB **Owner:**  
**Division:** 1 **Water District:** 49 **USGS Site ID:** 390419102260600  
**Location:** Q160 Q40 Q10 Section Twtnshp Range PM County: KIT CARSON  
 NE NW NW 27 11 S 45 W S Distance from section lines:  
**UTM Coordinates (NAD83):** Northing (UTM y): 4327805.9 Easting (UTM x): 721774.5 Spotted from quarters  
 From N/S line: From E/W line:  
**Latitude/Longitude (decimal degrees):** 39.071199 -102.436456  
**Surface Elevation (ft):** 4320  
**Well depth (ft):** 200  
**Aquifer(s):**

**Water Level Change**  
**1 year:**  
**5 year:**  
**10 year:**

**Measurements from last 10 years**

Date	Depth to WL (ft)	Elev of WL (ft)	Change (ft)
1/4/1996	107.00	4213.00	0.00
12/29/1996	107.38	4212.62	-0.38
1/13/1998	107.56	4212.44	-0.18
1/17/1999	107.99	4212.01	-0.43
1/20/2000	108.03	4211.97	-0.04
1/11/2001	108.47	4211.53	-0.44
12/31/2001	109.98	4210.02	-1.51
1/9/2003	110.80	4209.20	-0.82
1/10/2004	111.64	4208.36	-0.84
1/5/2006	113.08	4206.92	-1.44

**All Historic Measurements**



**NORTHERN HIGH PLAINS  
DISTRICT: PLAINS**

**Well Name: MAY BROTHERS INC.**

Permit #: 10483 - FP - Location #: SC01104613BAB1 Owner: USGS Site ID: 390552102305300

Division: 1 Water District: 49 County: KIT CARSON

Location: Q160 Q40 Q10 Section Twntshp Range PM Distance from section lines:  
NW NE NW 13 11 S 46 W S From N/S line: From E/W line:

UTM Coordinates (NAD83): Northing (UTM y): 4330631.3 Easting (UTM x): 714871.4 Spotted from quarters  
Latitude/Longitude (decimal degrees): 39.098362 -102.515287

Surface Elevation (ft): 4450

Well depth (ft): 286

Aquifer(s):

**Water Level Change**

**1 year:**


**5 year:**

**10 year:**

**Measurements from last 10 years**

Date	Depth to WL (ft)	Elev of WL (ft)	Change (ft)
1/4/1996	163.55	4286.45	-1.50
12/29/1996	165.18	4284.82	-1.63
1/13/1998	164.48	4285.52	0.70
1/18/1999	164.48	4285.52	0.00
1/20/2000	165.00	4285.00	-0.52
1/11/2001	166.98	4283.02	-1.98
12/31/2001	169.05	4280.95	-2.07
1/9/2003	169.10	4280.90	-0.05
1/10/2004	169.00	4281.00	0.10
12/31/2004	170.10	4279.90	-1.10
1/5/2006	170.12	4279.88	-0.02

**All Historic Measurements**



**Well Name: LOWE, PAUL**

Permit #: 4070 - FP - Location #: SC01104623BAA Owner: USGS Site ID:

Division: 1 Water District: 49 County: KIT CARSON

Location: Q160 Q40 Q10 Section Twntshp Range PM Distance from section lines:  
NW NE NE 23 11 S 46 W S From N/S line: From E/W line:

UTM Coordinates (NAD83): Northing (UTM y): 4328958.3 Easting (UTM x): 713511.6 Spotted from quarters  
Latitude/Longitude (decimal degrees): 39.083634 -102.531523

Surface Elevation (ft): 4440

Well depth (ft):

Aquifer(s):

**Water Level Change**

**1 year:**

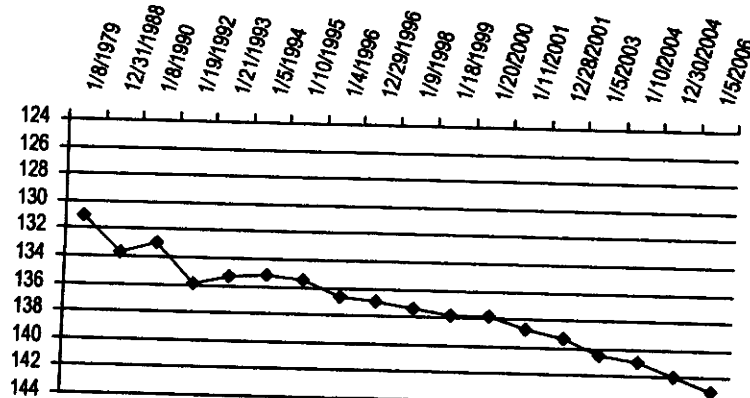
**5 year:**

**10 year:**

**Measurements from last 10 years**

Date	Depth to WL (ft)	Elev of WL (ft)	Change (ft)
1/4/1996	136.62		-1.12
12/29/1996	136.96		-0.34
1/9/1998	137.44		-0.48
1/18/1999	137.80		-0.36
1/20/2000	137.82		-0.02
1/11/2001	138.72		-0.90
12/28/2001	139.33		-0.61
1/5/2003	140.51		-1.18
1/10/2004	140.98		-0.47
12/30/2004	141.90	4298.10	-0.92
1/5/2006	142.90	4297.10	-1.00

**All Historic Measurements**



**NORTHERN HIGH PLAINS  
DISTRICT: PLAINS**

**Well Name:** McCORMICK, D & J **Owner:**  
**Permit #:** 11314 - F - **Location #:** SC01104627BBB **USGS Site ID:** 390411102332800

**Division:** 1 **Water District:** 49 **County:** KIT CARSON  
**Location:** Q160 Q40 Q10 Section Twnshp Range PM Distance from section lines:  
 NW NW NW 27 11 S 46 W S **From N/S line:** **From E/W line:**  
**UTM Coordinates (NAD83):** **Northing (UTM y):** 4327255.3 **Easting (UTM x):** 711345.6 **Spotted from quarters**  
**Latitude/Longitude (decimal degrees):** 39.068829 -102.557073

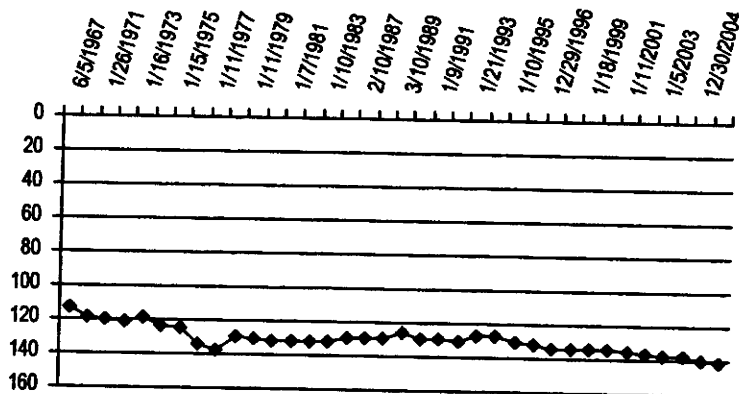
**Surface Elevation (ft):** 4455  
**Well depth (ft):** 234  
**Aquifer(s):**

**Water Level Change**  
**1 year:**  
**5 year:**  
**10 year:**

**Measurements from last 10 years**

Date	Depth to WL (ft)	Elev of WL (ft)	Change (ft)
1/4/1996	131.68	4323.32	-1.04
12/29/1996	134.38	4320.62	-2.70
1/9/1998	134.12	4320.88	0.26
1/18/1999	134.32	4320.68	-0.20
1/20/2000	133.68	4321.32	0.64
1/11/2001	134.86	4320.14	-1.18
12/28/2001	136.10	4318.90	-1.24
1/5/2003	137.65	4317.35	-1.55
1/10/2004	138.20	4316.80	-0.55
12/30/2004	139.90	4315.10	-1.70
1/5/2006	140.70	4314.30	-0.80

**All Historic Measurements**



**Well Name:** PETERS, ELMER **Owner:**  
**Permit #:** 6869 - FP - **Location #:** SC01104630CDD **USGS Site ID:** 390318102361800

**Division:** 1 **Water District:** 49 **County:** KIT CARSON  
**Location:** Q160 Q40 Q10 Section Twnshp Range PM Distance from section lines:  
 SW SE SE 30 11 S 46 W S **From N/S line:** **From E/W line:**  
**UTM Coordinates (NAD83):** **Northing (UTM y):** 4325671.3 **Easting (UTM x):** 707185.4 **Spotted from quarters**  
**Latitude/Longitude (decimal degrees):** 39.055565 -102.605603

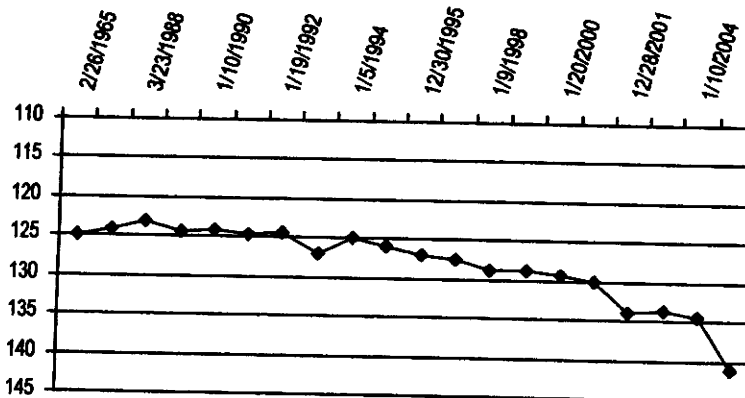
**Surface Elevation (ft):** 4505  
**Well depth (ft):** 235  
**Aquifer(s):**

**Water Level Change**  
**1 year:**  
**5 year:**  
**10 year:** -13.43

**Measurements from last 10 years**

Date	Depth to WL (ft)	Elev of WL (ft)	Change (ft)
12/29/1996	127.62	4377.38	-0.62
1/9/1998	128.74	4376.26	-1.12
1/18/1999	128.78	4376.22	-0.04
1/20/2000	129.21	4375.79	-0.43
1/10/2001	130.13	4374.87	-0.92
12/28/2001	133.83	4371.17	-3.70
1/5/2003	133.64	4371.36	0.19
1/10/2004	134.35	4370.65	-0.71
1/5/2006	141.05	4363.95	-6.70

**All Historic Measurements**



**NORTHERN HIGH PLAINS  
DISTRICT: PLAINS**

**Well Name:** GREENWOOD, W. TRUST **Owner:**  
**Permit #:** 10085 - FP - **Location #:** SC01104701CCB **USGS Site ID:** 390700102375000

**Division:** 1 **Water District:** 49 **County:** KIT CARSON  
**Location:** Q160 Q40 Q10 Section **Twnshp** Range **PM** **Distance from section lines:**  
 SW SW NW 1 11 S 47 W S **From N/S line:** **From E/W line:**  
**UTM Coordinates (NAD83):** **Northing (UTM y):** 4332243.8 **Easting (UTM x):** 704746.0 **Spotted from quarters**  
**Latitude/Longitude (decimal degrees):** 39.115316 -102.631792

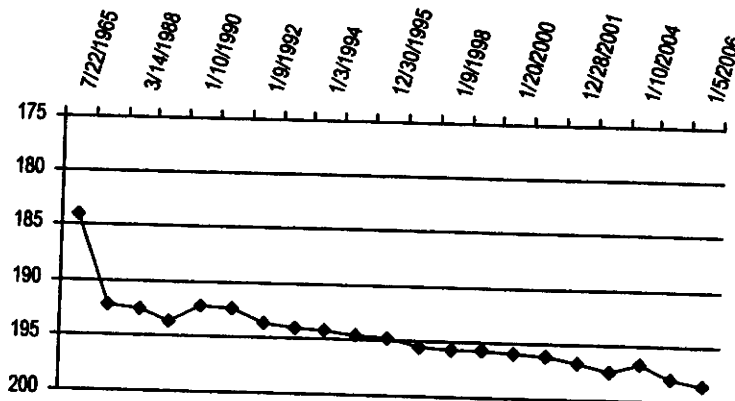
**Surface Elevation (ft):** 4585  
**Well depth (ft):** 265  
**Aquifer(s):**

**Water Level Change**  
**1 year:**  
**5 year:**  
**10 year:** -2.92

**Measurements from last 10 years**

Date	Depth to WL (ft)	Elev of WL (ft)	Change (ft)
12/29/1996	195.56	4389.44	-0.73
1/9/1998	195.73	4389.27	-0.17
1/18/1999	195.75	4389.25	-0.02
1/20/2000	195.90	4389.10	-0.15
1/10/2001	196.19	4388.81	-0.29
12/28/2001	196.70	4388.30	-0.51
1/5/2003	197.38	4387.62	-0.68
1/10/2004	196.69	4388.31	0.69
12/30/2004	197.94	4387.06	-1.25
1/5/2006	198.48	4386.52	-0.54

**All Historic Measurements**



**Well Name:** DOWNEY FARMS INC. **Owner:**  
**Permit #:** 12381 - FP - **Location #:** SC01104708BAD **USGS Site ID:** 390630102420000

**Division:** 1 **Water District:** 49 **County:** KIT CARSON  
**Location:** Q160 Q40 Q10 Section **Twnshp** Range **PM** **Distance from section lines:**  
 NW NE SE 8 11 S 47 W S **From N/S line:** **From E/W line:**  
**UTM Coordinates (NAD83):** **Northing (UTM y):** 4331476.7 **Easting (UTM x):** 698939.8 **Spotted from quarters**  
**Latitude/Longitude (decimal degrees):** 39.109754 -102.699124

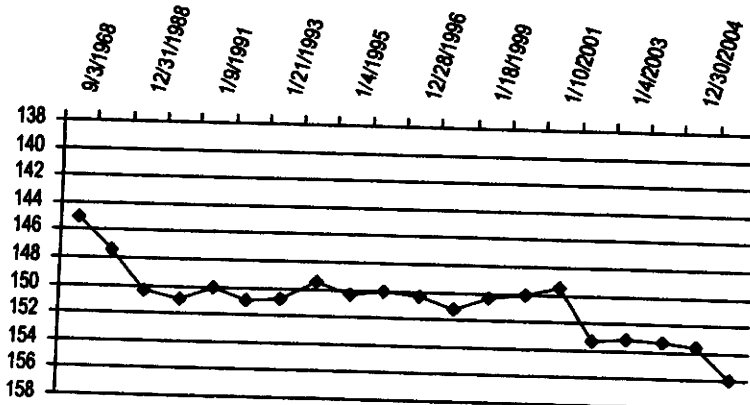
**Surface Elevation (ft):** 4625  
**Well depth (ft):** 233  
**Aquifer(s):**

**Water Level Change**  
**1 year:**  
**5 year:**  
**10 year:** -5.54

**Measurements from last 10 years**

Date	Depth to WL (ft)	Elev of WL (ft)	Change (ft)
12/28/1996	150.42	4474.58	-0.41
1/8/1998	151.21	4473.79	-0.79
1/18/1999	150.30	4474.70	0.91
1/13/2000	150.06	4474.94	0.24
1/10/2001	149.48	4475.52	0.58
12/28/2001	153.24	4471.76	-3.76
1/4/2003	153.11	4471.89	0.13
1/9/2004	153.32	4471.68	-0.21
12/30/2004	153.56	4471.44	-0.24
1/5/2006	155.96	4469.04	-2.40

**All Historic Measurements**



**NORTHERN HIGH PLAINS  
DISTRICT: PLAINS**

**Well Name:** COWNEY FARMS INC **Owner:**  
**Permit #:** 3175 - FP - **Location #:** SC01104708DCC1 **USGS Site ID:** 390600102420001

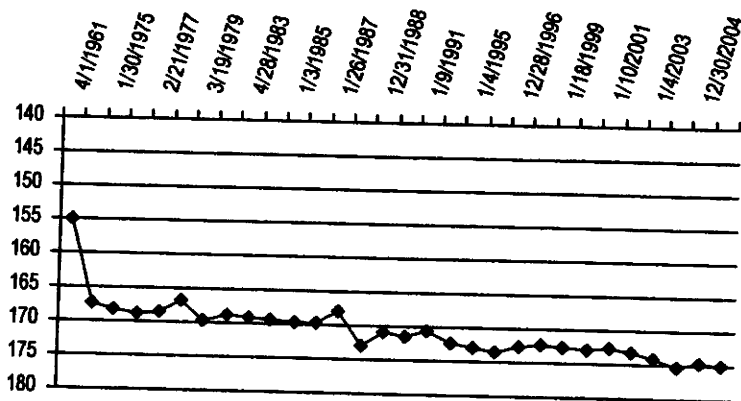
**Division:** 1 **Water District:** 49 **County:** KIT CARSON  
**Location:** Q160 Q40 Q10 Section Twnshp Range PM Distance from section lines:  
 SE SW SW 8 11 S 47 W S From N/S line: From E/W line:  
**UTM Coordinates (NAD83):** Northing (UTM y): 4330251.7 Easting (UTM x): 699177.3 Spotted from quarters  
**Latitude/Longitude (decimal degrees):** 39.098670 -102.696738

**Surface Elevation (ft):** 4640  
**Well depth (ft):** 254  
**Aquifer(s):**  
**Water Level Change**  
**1 year:**  
**5 year:**  
**10 year:** -2.17

**Measurements from last 10 years**

Date	Depth to WL (ft)	Elev of WL (ft)	Change (ft)
12/28/1996	172.70	4467.30	0.94
1/8/1998	172.40	4467.60	0.30
1/18/1999	172.55	4467.45	-0.15
1/17/2000	173.05	4466.95	-0.50
1/10/2001	172.62	4467.38	0.43
12/28/2001	173.20	4466.80	-0.58
1/4/2003	174.10	4465.90	-0.90
1/9/2004	175.44	4464.56	-1.34
12/30/2004	174.78	4465.22	0.66
1/5/2006	174.87	4465.13	-0.09

**All Historic Measurements**



**Well Name:** SMELKER FARMS, FP **Owner:**  
**Permit #:** 9015 - FP - **Location #:** SC01104717ABD **USGS Site ID:** 390540102414000

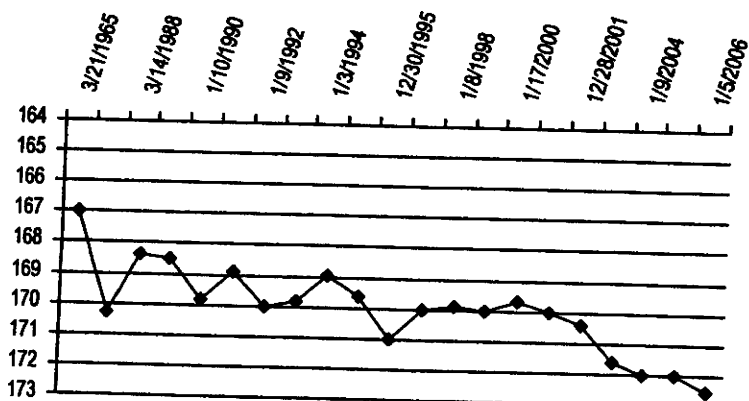
**Division:** 1 **Water District:** 49 **County:** KIT CARSON  
**Location:** Q160 Q40 Q10 Section Twnshp Range PM Distance from section lines:  
 NE NW SE 17 11 S 47 W S From N/S line: From E/W line:  
**UTM Coordinates (NAD83):** Northing (UTM y): 4329848.2 Easting (UTM x): 699393.8 Spotted from quarters  
**Latitude/Longitude (decimal degrees):** 39.094988 -102.694355

**Surface Elevation (ft):** 4645  
**Well depth (ft):** 244  
**Aquifer(s):**  
**Water Level Change**  
**1 year:**  
**5 year:**  
**10 year:** -2.52

**Measurements from last 10 years**

Date	Depth to WL (ft)	Elev of WL (ft)	Change (ft)
12/28/1996	170.03	4474.97	0.96
1/8/1998	169.87	4475.13	0.16
1/18/1999	170.01	4474.99	-0.14
1/17/2000	169.67	4475.33	0.34
1/10/2001	170.00	4475.00	-0.33
12/28/2001	170.40	4474.60	-0.40
1/4/2003	171.59	4473.41	-1.19
1/9/2004	172.00	4473.00	-0.41
12/30/2004	171.98	4473.02	0.02
1/5/2006	172.55	4472.45	-0.57

**All Historic Measurements**



**NORTHERN HIGH PLAINS  
DISTRICT: PLAINS**

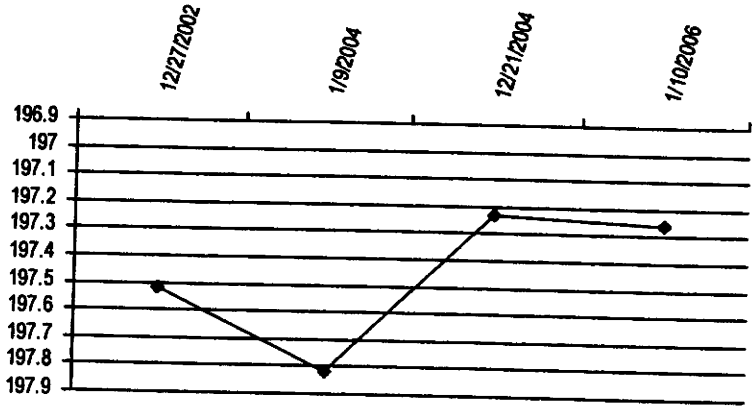
**Well Name:** SIMON FARMS **Owner:**  
**Permit #:** 9667 - FP - **Location #:** SC01104834DAB **USGS Site ID:**  
**Division:** 1 **Water District:** 49 **County:** KIT CARSON  
**Location:** Q160 Q40 Q10 Section Township Range PM Distance from section lines:  
 SE NE NW 34 11 S 48 W S From N/S line: From E/W line:  
**UTM Coordinates (NAD83):** Northing (UTM y): 4324361.0 Easting (UTM x): 693346.0 GPS  
**Latitude/Longitude (decimal degrees):**  
**Surface Elevation (ft):** 4750  
**Well depth (ft):**  
**Aquifer(s):**

**Water Level Change**  
**1 year:**  
**5 year:**  
**10 year:**

**Measurements from last 10 years**

Date	Depth to WL (ft)	Elev of WL (ft)	Change (ft)
12/27/2002	197.52		
1/9/2004	197.82		-0.30
12/21/2004	197.23	4552.77	0.59
1/10/2006	197.26	4552.74	-0.03

**All Historic Measurements**



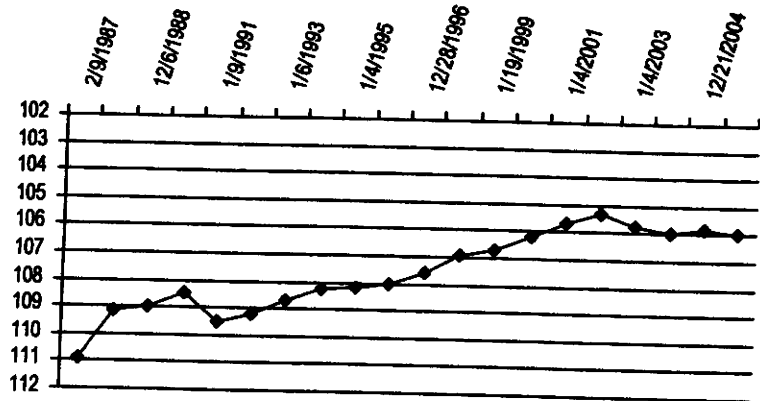
**Well Name:** NORDQUIS, SELMA **Owner:**  
**Permit #:** 11629 - FP - **Location #:** SC01104922ABB2 **USGS Site ID:** 390458102522601  
**Division:** 1 **Water District:** 49 **County:** KIT CARSON  
**Location:** Q160 Q40 Q10 Section Township Range PM Distance from section lines:  
 NE NW NW 22 11 S 49 W S From N/S line: From E/W line:  
**UTM Coordinates (NAD83):** Northing (UTM y): 4328023.2 Easting (UTM x): 683819.1 Spotted from quarters  
**Latitude/Longitude (decimal degrees):** 39.081975 -102.874822  
**Surface Elevation (ft):** 4825  
**Well depth (ft):** 164  
**Aquifer(s):**

**Water Level Change**  
**1 year:**  
**5 year:**  
**10 year:** 1.67

**Measurements from last 10 years**

Date	Depth to WL (ft)	Elev of WL (ft)	Change (ft)
12/28/1996	107.62	4717.38	0.41
1/8/1998	106.92	4718.08	0.70
1/19/1999	106.68	4718.32	0.24
1/17/2000	106.21	4718.79	0.47
1/4/2001	105.67	4719.33	0.54
12/27/2001	105.30	4719.70	0.37
1/4/2003	105.73	4719.27	-0.43
1/9/2004	106.00	4719.00	-0.27
12/21/2004	105.85	4719.15	0.15
1/10/2006	105.95	4719.05	-0.10

**All Historic Measurements**





**NORTHERN HIGH PLAINS  
DISTRICT: PLAINS**

**Well Name:** VASSIOS, G & V

**Owner:**

**Permit #:** - -

**Location #:** SC01105103BAA1

**USGS Site ID:** 390740103055801

**Division:** 1

**Water District:** 49

**County:** KIT CARSON

**Location:**

Q160 Q40 Q10 Section Twnshp Range PM Distance from section lines:  
NW NE NE 3 11 S 51 W S

**From N/S line:** **From EW line:**

**UTM Coordinates (NAD83): Northing (UTM y):** 4332485.0

**Easting (UTM x):** 664375.3 **Spotted from quarters**

**Latitude/Longitude (decimal degrees):**

39.126039 -103.098414

**Surface Elevation (ft):** 5085

**Well depth (ft):** 63

**Aquifer(s):**

**Water Level Change**

**1 year:**

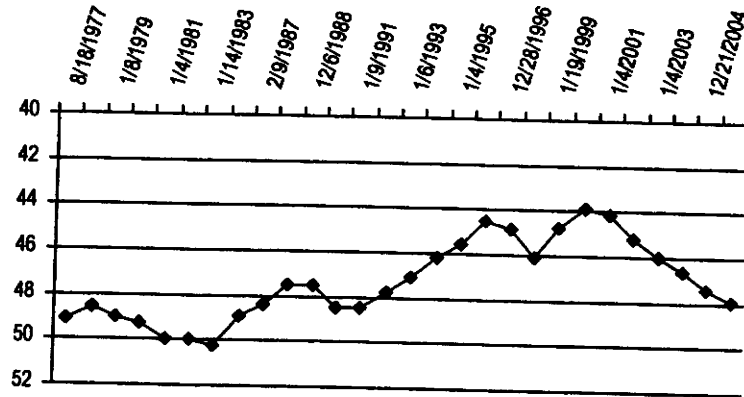
**5 year:**

**10 year:** -3.11

**Measurements from last 10 years**

Date	Depth to WL (ft)	Elev of WL (ft)	Change (ft)
12/28/1996	44.82	5040.18	-0.28
1/8/1998	46.07	5038.93	-1.25
1/19/1999	44.78	5040.22	1.29
1/17/2000	43.87	5041.13	0.91
1/4/2001	44.16	5040.84	-0.29
12/27/2001	45.18	5039.82	-1.02
1/4/2003	45.98	5039.02	-0.80
12/29/2003	46.65	5038.35	-0.67
12/21/2004	47.45	5037.55	-0.80
1/11/2006	47.93	5037.07	-0.48

**All Historic Measurements**



**Well Name:** CODY, W. JR.

**Owner:**

**Permit #:** 12598 - FP -

**Location #:** SC5.504233DAC

**USGS Site ID:** 393356102043500

**Division:** 1

**Water District:** 49

**County:** KIT CARSON

**Location:**

Q160 Q40 Q10 Section Twnshp Range PM Distance from section lines:  
SE NE SW 33 6 S 42 W S

**From N/S line:** **From EW line:**

**UTM Coordinates (NAD83): Northing (UTM y):** 4383541.0

**Easting (UTM x):** 751122.0 **GPS**

**Latitude/Longitude (decimal degrees):**

**Surface Elevation (ft):** 3780

**Well depth (ft):** 223

**Aquifer(s):**

**Water Level Change**

**1 year:**

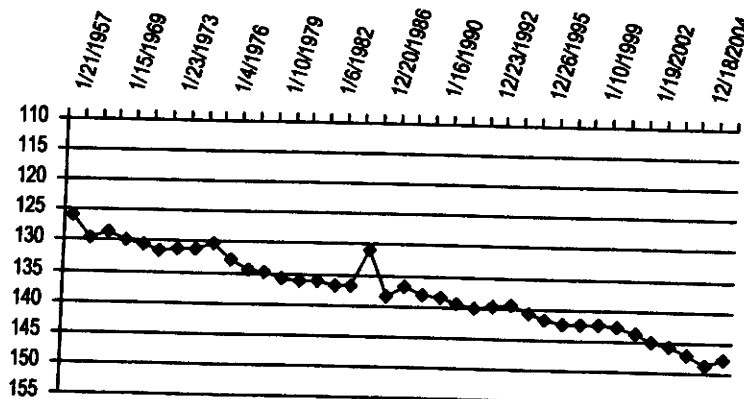
**5 year:** -4.12

**10 year:** -5.43

**Measurements from last 10 years**

Date	Depth to WL (ft)	Elev of WL (ft)	Change (ft)
12/24/1996	142.37	3637.63	-0.77
12/29/1997	142.55	3637.45	-0.18
1/10/1999	142.53	3637.47	0.02
1/8/2000	142.74	3637.26	-0.21
1/20/2001	143.68	3636.32	-0.94
1/19/2002	145.02	3634.98	-1.34
12/27/2002	145.64	3634.36	-0.62
12/30/2003	147.14	3632.86	-1.50
12/18/2004	148.80	3631.20	-1.66
1/11/2006	147.80	3632.20	1.00

**All Historic Measurements**



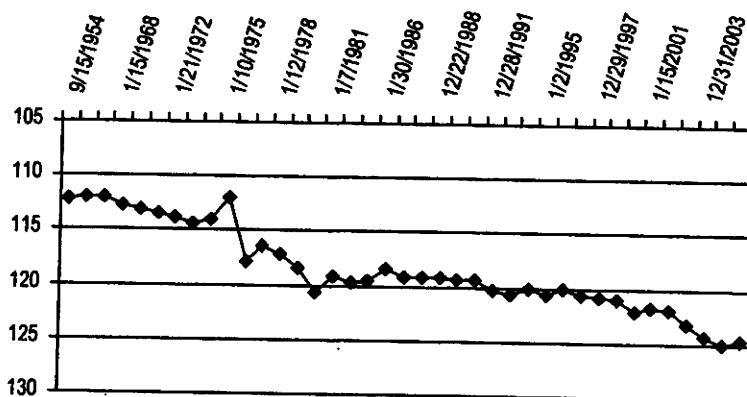
**NORTHERN HIGH PLAINS  
DISTRICT: PLAINS**

**Well Name:** LIGHTLE, H.J. **Owner:**  
**Permit #:** 247 - FP - **Location #:** SC5.504433DDB **USGS Site ID:** 393357102180400  
**Division:** 1 **Water District:** 49 **County:** KIT CARSON  
**Location:** Q160 Q40 Q10 Section Twtnsh Range PM Distance from section lines:  
 SE SE NW 33 6 S 44 W S **From N/S line:** **From EW line:**  
**UTM Coordinates (NAD83):** Northing (UTM y): 4383068.0 Easting (UTM x): 731825.0 GPS  
**Latitude/Longitude (decimal degrees):**  
**Surface Elevation (ft):** 3896 **Water Level Change**  
**Well depth (ft):** 183 **1 year:**  
**Aquifer(s):** **5 year:** -2.84  
**10 year:** -4.08

**Measurements from last 10 years**

Date	Depth to WL (ft)	Elev of WL (ft)	Change (ft)
12/20/1996	120.56	3775.44	-0.49
12/29/1997	120.82	3775.18	-0.26
1/9/1999	121.00	3775.00	-0.18
1/8/2000	122.05	3773.95	-1.05
1/15/2001	121.80	3774.20	0.25
1/18/2002	121.93	3774.07	-0.13
12/28/2002	123.20	3772.80	-1.27
12/31/2003	124.31	3771.69	-1.11
12/18/2004	125.10	3770.90	-0.79
1/11/2006	124.64	3771.36	0.46

**All Historic Measurements**

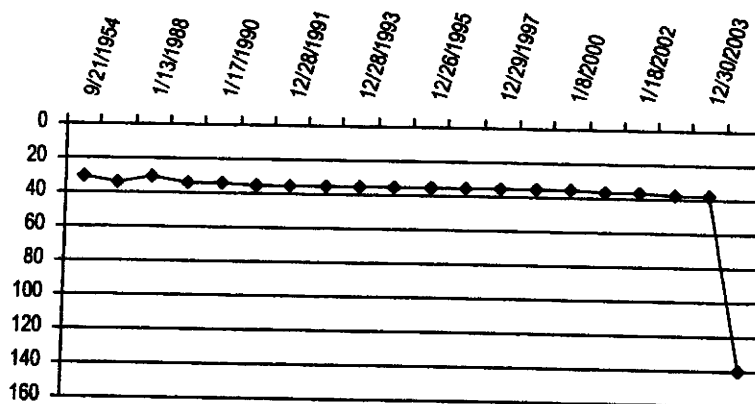


**Well Name:** HOMM, CLIFFORD **Owner:**  
**Permit #:** 20632 - FP - **Location #:** SC5.504436DAB **USGS Site ID:** 393400102143601  
**Division:** 1 **Water District:** 49 **County:** KIT CARSON  
**Location:** Q160 Q40 Q10 Section Twtnsh Range PM Distance from section lines:  
 SE NE NW 36 6 S 44 W S **From N/S line:** **From EW line:**  
**UTM Coordinates (NAD83):** Northing (UTM y): 4383691.0 Easting (UTM x): 736631.0 GPS  
**Latitude/Longitude (decimal degrees):**  
**Surface Elevation (ft):** 3760 **Water Level Change**  
**Well depth (ft):** 125 **1 year:**  
**Aquifer(s):** **5 year:** -104.40  
**10 year:** -105.44

**Measurements from last 10 years**

Date	Depth to WL (ft)	Elev of WL (ft)	Change (ft)
12/20/1996	35.08	3724.92	-0.20
12/29/1997	35.53	3724.47	-0.45
1/9/1999	35.13	3724.87	0.40
1/8/2000	35.32	3724.68	-0.19
1/15/2001	36.12	3723.88	-0.80
1/18/2002	36.32	3723.68	-0.20
1/18/2003	37.45	3722.55	-1.13
12/30/2003	38.12	3721.88	-0.67
1/11/2006	140.52	3619.48	-102.40

**All Historic Measurements**



**THIS PAGE INTENTIONALLY BLANK**

**East Cheyenne  
Ground Water Management District**

**Northern High Plains  
Designated Ground Water Basin**

**THIS PAGE INTENTIONALLY BLANK**

**NORTHERN HIGH PLAINS  
DISTRICT: EASTERN CHEYENNE**

**Well Name:** WAUGH, MAX

**Owner:**

**Permit #:** - -

**Location #:** SC01204214BBD

**USGS Site ID:**

**Division:** 1      **Water District:** 49      **County:** CHEYENNE

**Location:** Q160 Q40 Q10      **Section**      **Twnshp**      **Range**      **PM**      **Distance from section lines:**  
 SE NW NW      14      12 S      42 W S      **From N/S line:**      **From E/W line:**

**UTM Coordinates (NAD83):** **Northing (UTM y):** 4321764.1      **Easting (UTM x):** 752868.2      **Spotted from quarters**

**Latitude/Longitude (decimal degrees):** 39.008375      -102.079686

**Surface Elevation (ft):**

**Well depth (ft):**

**Aquifer(s):**

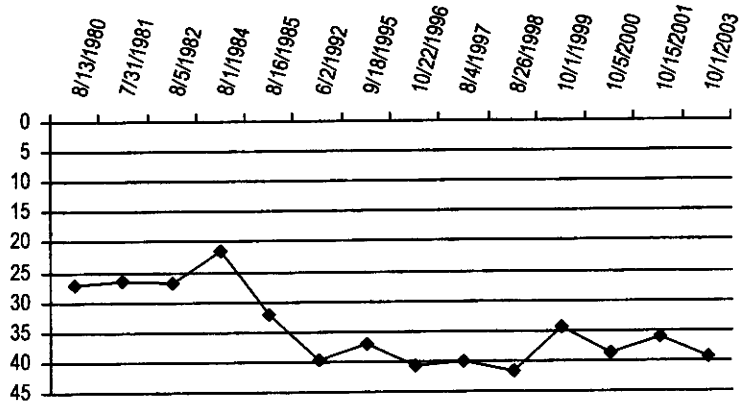
**Water Level Change**

**1 year:**  
**5 year:** -1.14  
**10 year:**

**Measurements from last 10 years**

Date	Depth to WL (ft)	Elev of WL (ft)	Change (ft)
1/26/2000	124.10		
12/27/2000	124.24		-0.14
12/26/2001	124.60		-0.36
12/26/2002	125.03		-0.43
12/23/2003	125.25		-0.22
12/20/2004	125.38		-0.13
2/1/2006	125.74		-0.36

**All Historic Measurements**



**Well Name:** TALBERT, GREG

**Owner:**

**Permit #:** - -

**Location #:** SC01204334BBC

**USGS Site ID:**

**Division:** 1      **Water District:** 49      **County:** CHEYENNE

**Location:** Q160 Q40 Q10      **Section**      **Twnshp**      **Range**      **PM**      **Distance from section lines:**  
 NW NW SW      34      12 S      43 W S      **From N/S line:**      **From E/W line:**

**UTM Coordinates (NAD83):** **Northing (UTM y):** 4317077.6      **Easting (UTM x):** 740664.0      **Spotted from quarters**

**Latitude/Longitude (decimal degrees):** 38.969634      -102.222122

**Surface Elevation (ft):**

**Well depth (ft):**

**Aquifer(s):**

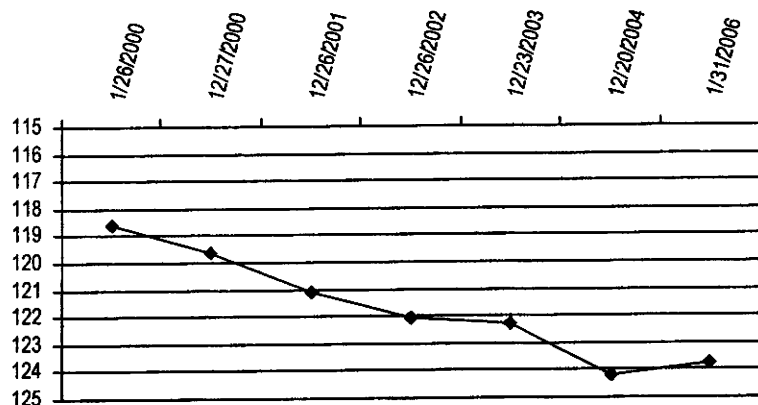
**Water Level Change**

**1 year:**  
**5 year:** -2.65  
**10 year:**

**Measurements from last 10 years**

Date	Depth to WL (ft)	Elev of WL (ft)	Change (ft)
1/26/2000	118.60		
12/27/2000	119.60		-1.00
12/26/2001	121.10		-1.50
12/26/2002	122.03		-0.93
12/23/2003	122.25		-0.22
12/20/2004	124.17		-1.92
1/31/2006	123.75		0.42

**All Historic Measurements**



**NORTHERN HIGH PLAINS  
DISTRICT: EASTERN CHEYENNE**

**Well Name:** STATE OF COLORADO **Owner:**  
**Permit #:** 152379 - A - **Location #:** SC01204416DCC1 **USGS Site ID:** 390008102203301

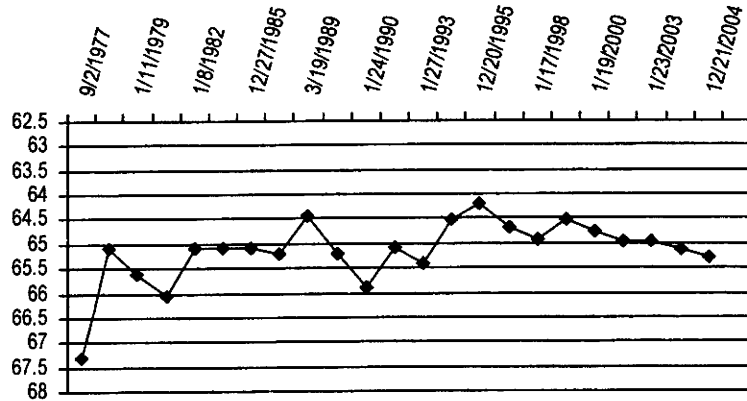
**Division:** 1 **Water District:** 49 **County:** CHEYENNE  
**Location:** Q160 Q40 Q10 Section Twnshp Range PM Distance from section lines:  
 SW SW SE 16 12 S 44 W S **From N/S line:** **From E/W line:**  
**UTM Coordinates (NAD83):** Northing (UTM y): 4320376.0 Easting (UTM x): 729474.2 Spotted from quarters  
**Latitude/Longitude (decimal degrees):** 39.002328 -102.350041

**Surface Elevation (ft):** 4315 **Water Level Change**  
**Well depth (ft):** 76 **1 year:**  
**Aquifer(s):** **5 year:**  
**10 year:**

**Measurements from last 10 years**

Date	Depth to WL (ft)	Elev of WL (ft)	Change (ft)
1/18/1997	64.70	4250.30	-0.50
1/17/1998	64.93	4250.07	-0.23
1/21/1999	64.52	4250.48	0.41
1/19/2000	64.77	4250.23	-0.25
12/28/2000	64.95	4250.05	-0.18
1/23/2003	64.98	4250.02	-0.03
1/29/2004	65.12	4249.88	-0.14
12/21/2004	65.30	4249.70	-0.18
1/31/2006			

**All Historic Measurements**



**Well Name:** KIMMEL, E.G. **Owner:**  
**Permit #:** - - **Location #:** SC01204435ADD **USGS Site ID:** 385730102171000

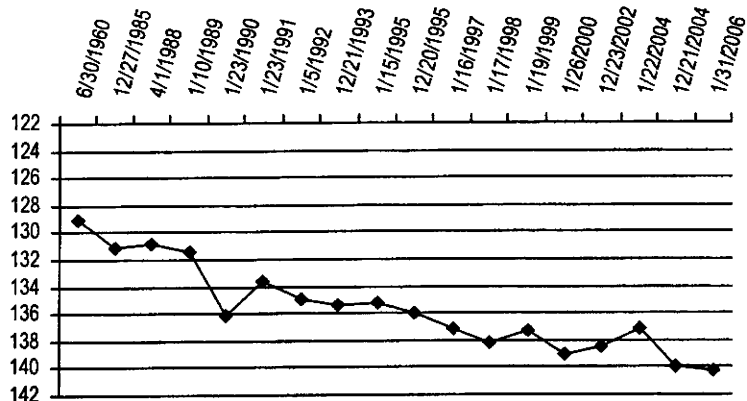
**Division:** 1 **Water District:** 49 **County:** CHEYENNE  
**Location:** Q160 Q40 Q10 Section Twnshp Range PM Distance from section lines:  
 SE SE NE 35 12 S 44 W S **From N/S line:** **From E/W line:**  
**UTM Coordinates (NAD83):** Northing (UTM y): 4315871.0 Easting (UTM x): 734115.7 Spotted from quarters  
**Latitude/Longitude (decimal degrees):** 38.960548 -102.298040

**Surface Elevation (ft):** 4210 **Water Level Change**  
**Well depth (ft):** 153 **1 year:**  
**Aquifer(s):** **5 year:**  
**10 year:**

**Measurements from last 10 years**

Date	Depth to WL (ft)	Elev of WL (ft)	Change (ft)
1/16/1997	137.08	4072.92	-1.14
1/17/1998	138.24	4071.76	-1.16
1/19/1999	137.34	4072.66	0.90
1/26/2000	139.02	4070.98	-1.68
12/23/2002	138.50	4071.50	0.52
1/22/2004	137.10	4072.90	1.40
12/21/2004	139.99	4070.01	-2.89
1/31/2006	140.23	4069.77	-0.24

**All Historic Measurements**










**NORTHERN HIGH PLAINS  
DISTRICT: EASTERN CHEYENNE**

**Well Name:** DURR, D. **Owner:**  
**Permit #:** - - **Location #:** SC01304209AAB **USGS Site ID:** 385639102064300  
**Division:** 1 **Water District:** 49 **County:** CHEYENNE  
**Location:** Q160 Q40 Q10 Section Twnshp Range PM Distance from section lines:  
 NE NE NW 9 13 S 42 W S From N/S line: From E/W line:  
**UTM Coordinates (NAD83):** Northing (UTM y): 4314458.1 Easting (UTM x): 750161.5 Spotted from quarters  
**Latitude/Longitude (decimal degrees):** 38.943399 -102.113581  
**Surface Elevation (ft):** 3910  
**Well depth (ft):** 169  
**Aquifer(s):**  
**Water Level Change**  
**1 year:**  
**5 year:** -6.10  
**10 year:**

**Measurements from last 10 years**

Date	Depth to WL (ft)	Elev of WL (ft)	Change (ft)
1/18/1997	122.79	3787.21	-0.61
1/16/1998	123.52	3786.48	-0.73
1/21/1999	123.80	3786.20	-0.28
1/18/2000	124.44	3785.56	-0.64
12/27/2000	125.56	3784.44	-1.12
12/26/2001	126.54	3783.46	-0.98
12/26/2002	128.78	3781.22	-2.24
12/23/2003	130.66	3779.34	-1.88
12/15/2004	131.74	3778.26	-1.08
2/1/2006	132.64	3777.36	-0.90

**All Historic Measurements**

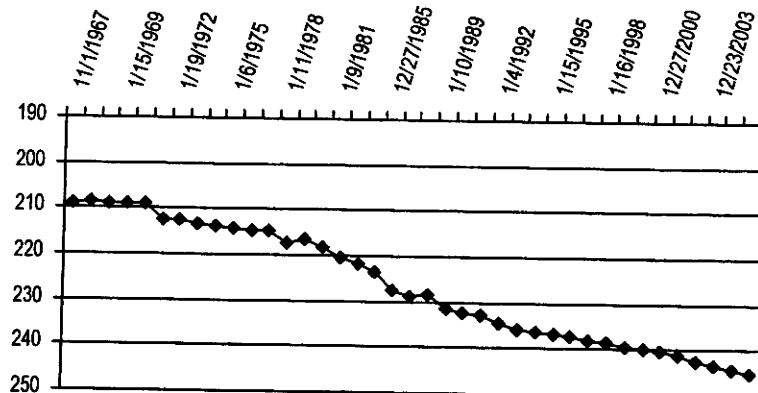


**Well Name:** U.S. GOVERNMENT **Owner:**  
**Permit #:** - - **Location #:** SC01304217CCC **USGS Site ID:** 385500102084000  
**Division:** 1 **Water District:** 49 **County:** CHEYENNE  
**Location:** Q160 Q40 Q10 Section Twnshp Range PM Distance from section lines:  
 SW SW SW 17 13 S 42 W S From N/S line: From E/W line:  
**UTM Coordinates (NAD83):** Northing (UTM y): 4311333.1 Easting (UTM x): 747467.1 Spotted from quarters  
**Latitude/Longitude (decimal degrees):** 38.916038 -102.145763  
**Surface Elevation (ft):** 4002  
**Well depth (ft):** 247  
**Aquifer(s):**  
**Water Level Change**  
**1 year:**  
**5 year:** -3.69  
**10 year:**

**Measurements from last 10 years**

Date	Depth to WL (ft)	Elev of WL (ft)	Change (ft)
1/18/1997	237.96	3764.04	-0.74
1/16/1998	238.62	3763.38	-0.66
1/22/1999	239.34	3762.66	-0.72
1/18/2000	239.75	3762.25	-0.41
12/27/2000	240.37	3761.63	-0.62
12/26/2001	241.32	3760.68	-0.95
12/26/2002	242.33	3759.67	-1.01
12/23/2003	243.24	3758.76	-0.91
12/15/2004	244.13	3757.87	-0.89
2/1/2006	245.01	3756.99	-0.88

**All Historic Measurements**



**NORTHERN HIGH PLAINS  
DISTRICT: EASTERN CHEYENNE**

**Well Name:** MYERS, STEVE **Owner:**  
**Permit #:** 9530 - FP - **Location #:** SC01304224DDA **USGS Site ID:** 385414102031800

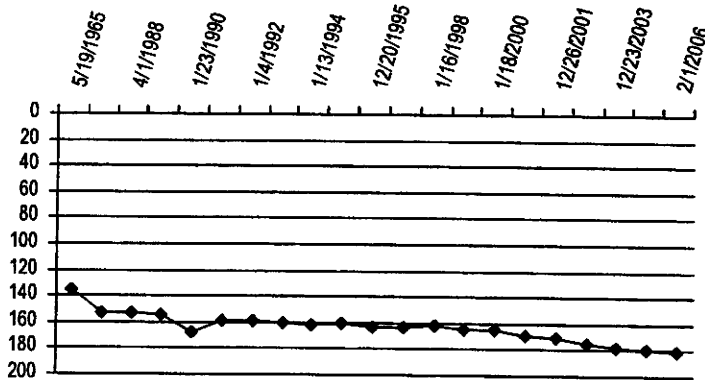
**Division:** 1 **Water District:** 49 **County:** CHEYENNE  
**Location:** Q160 Q40 Q10 Section **Twnshp** Range **PM** **Distance from section lines:**  
 SE SE NE 24 13 S 42 W S **From N/S line:** **From E/W line:**  
**UTM Coordinates (NAD83):** **Northing (UTM y):** 4310207.6 **Easting (UTM x):** 755427.9 **Spotted from quarters**  
**Latitude/Longitude (decimal degrees):** 38.903629 -102.054474

**Surface Elevation (ft):** 3885 **Water Level Change**  
**Well depth (ft):** 275 **1 year:**  
**Aquifer(s):** **5 year:** -9.60  
**10 year:**

**Measurements from last 10 years**

Date	Depth to WL (ft)	Elev of WL (ft)	Change (ft)
1/18/1997	162.88	3722.12	-0.37
1/16/1998	162.25	3722.75	0.63
1/21/1999	164.63	3720.37	-2.38
1/18/2000	165.32	3719.68	-0.69
12/27/2000	168.77	3716.23	-3.45
12/26/2001	170.71	3714.29	-1.94
12/26/2002	174.30	3710.70	-3.59
12/23/2003	177.40	3707.60	-3.10
12/20/2004	179.98	3705.02	-2.58
2/1/2006	180.31	3704.69	-0.33

**All Historic Measurements**



**Well Name:** HADACHEK, JIM **Owner:**  
**Permit #:** 15670 - FP - **Location #:** SC01304310BAA **USGS Site ID:**

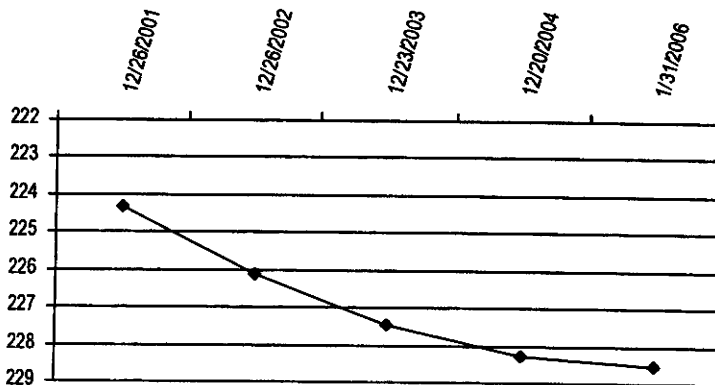
**Division:** 1 **Water District:** 49 **County:** CHEYENNE  
**Location:** Q160 Q40 Q10 Section **Twnshp** Range **PM** **Distance from section lines:**  
 NE NW NW 10 13 S 43 W S **From N/S line:** **From E/W line:**  
**UTM Coordinates (NAD83):** **Northing (UTM y):** 4314147.6 **Easting (UTM x):** 741665.9 **Spotted from quarters**  
**Latitude/Longitude (decimal degrees):** 38.942986 -102.211605

**Surface Elevation (ft):** **Water Level Change**  
**Well depth (ft):** 322 **1 year:**  
**Aquifer(s):** **5 year:** -4.22  
**10 year:**

**Measurements from last 10 years**

Date	Depth to WL (ft)	Elev of WL (ft)	Change (ft)
12/26/2001	224.30		
12/26/2002	226.12		-1.82
12/23/2003	227.48		-1.36
12/20/2004	228.27		-0.79
1/31/2006	228.52		-0.25

**All Historic Measurements**



**NORTHERN HIGH PLAINS  
DISTRICT: EASTERN CHEYENNE**

**Well Name:** HANAVAN, C.L. & P. **Owner:**  
**Permit #:** 7381 - FP - **Location #:** SC01304421BCA **USGS Site ID:** 385430102205000

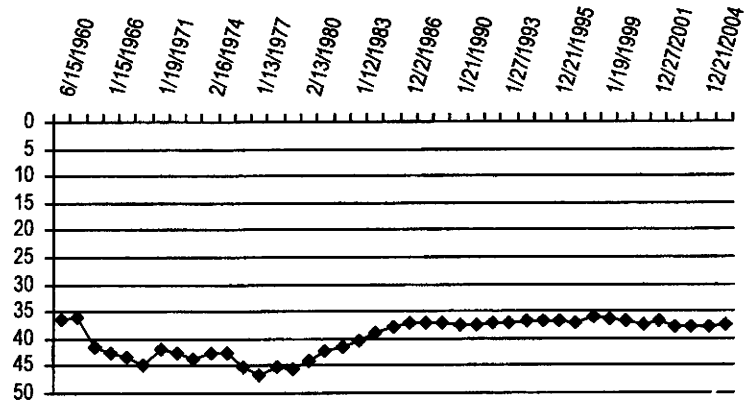
**Division:** 1 **Water District:** 49 **County:** CHEYENNE  
**Location:** Q160 Q40 Q10 Section: Twnshp Range PM Distance from section lines:  
 NW SW NE 21 13 S 44 W S **From N/S line:** **From E/W line:**  
**UTM Coordinates (NAD83):** Northing (UTM y): 4310020.0 Easting (UTM x): 729910.1 Spotted from quarters  
**Latitude/Longitude (decimal degrees):** 38.908991 -102.348492

**Surface Elevation (ft):** 4227 **Water Level Change**  
**Well depth (ft):** 131 **1 year:**  
**Aquifer(s):** **5 year:** -0.61  
**10 year:**

**Measurements from last 10 years**

Date	Depth to WL (ft)	Elev of WL (ft)	Change (ft)
1/16/1997	37.02	4189.98	-0.08
1/16/1998	36.14	4190.86	0.88
1/19/1999	36.38	4190.62	-0.24
1/19/2000	36.62	4190.38	-0.24
12/28/2000	37.49	4189.51	-0.87
12/27/2001	36.77	4190.23	0.72
12/23/2002	38.05	4188.95	-1.28
12/29/2003	37.92	4189.08	0.13
12/21/2004	37.70	4189.30	0.22
1/31/2006	37.38	4189.62	0.32

**All Historic Measurements**



**Well Name:** GERWECK, GEORGE **Owner:**  
**Permit #:** 12352 - F - **Location #:** SC01304502DDA **USGS Site ID:** 385640102242000

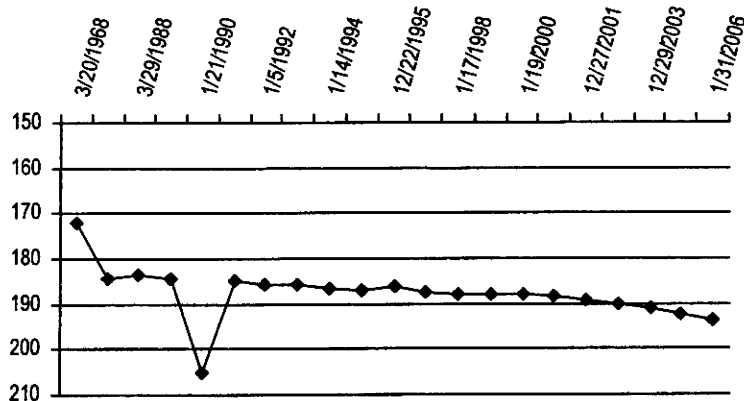
**Division:** 1 **Water District:** 49 **County:** CHEYENNE  
**Location:** Q160 Q40 Q10 Section: Twnshp Range PM Distance from section lines:  
 SE SE NE 2 13 S 45 W S **From N/S line:** **From E/W line:**  
**UTM Coordinates (NAD83):** Northing (UTM y): 4313778.9 Easting (UTM x): 724526.7 Spotted from quarters  
**Latitude/Longitude (decimal degrees):** 38.944223 -102.409286

**Surface Elevation (ft):** 4380 **Water Level Change**  
**Well depth (ft):** 230 **1 year:**  
**Aquifer(s):** **5 year:** -4.78  
**10 year:**

**Measurements from last 10 years**

Date	Depth to WL (ft)	Elev of WL (ft)	Change (ft)
1/16/1997	187.52	4192.48	-1.19
1/17/1998	187.74	4192.26	-0.22
1/19/1999	188.00	4192.00	-0.26
1/19/2000	188.06	4191.94	-0.06
12/28/2000	188.35	4191.65	-0.29
12/27/2001	189.07	4190.93	-0.72
12/23/2002	189.93	4190.07	-0.86
12/29/2003	191.09	4188.91	-1.16
12/21/2004	192.44	4187.56	-1.35
1/31/2006	193.85	4186.15	-1.41

**All Historic Measurements**



**NORTHERN HIGH PLAINS  
DISTRICT: EASTERN CHEYENNE**

**Well Name:** LOWE, MARVIN **Owner:**  
**Permit #:** 5665 - FP - **Location #:** SC01304525CCC **USGS Site ID:** 385300102240000

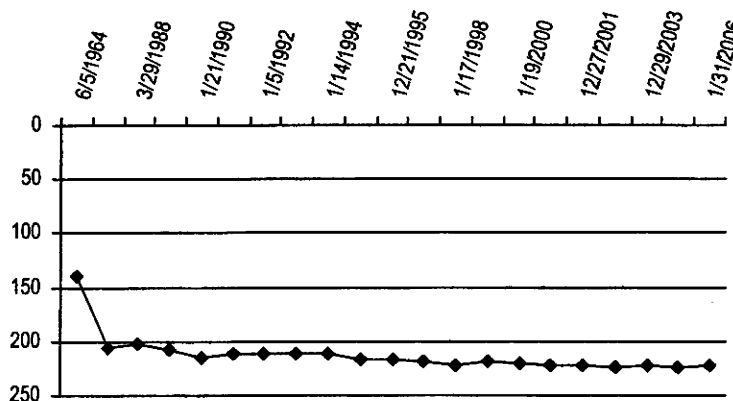
**Division:** 1 **Water District:** 49 **County:** CHEYENNE  
**Location:** Q160 Q40 Q10 Section Twnshp Range PM Distance from section lines:  
 SW SW SW 25 13 S 45 W S **From N/S line:** **From E/W line:**  
**UTM Coordinates (NAD83):** **Northing (UTM y):** 4307149.4 **Easting (UTM x):** 724954.7 **Spotted from quarters**  
**Latitude/Longitude (decimal degrees):** 38.884434 -102.406527

**Surface Elevation (ft):** 4360 **Water Level Change**  
**Well depth (ft):** 305 **1 year:**  
**Aquifer(s):** **5 year:** 0.12  
**10 year:**

**Measurements from last 10 years**

Date	Depth to WL (ft)	Elev of WL (ft)	Change (ft)
1/16/1997	219.40	4140.60	-1.83
1/17/1998	222.06	4137.94	-2.66
1/19/1999	219.04	4140.96	3.02
1/19/2000	220.20	4139.80	-1.16
12/28/2000	221.53	4138.47	-1.33
12/27/2001	223.01	4136.99	-1.48
12/23/2002	224.38	4135.62	-1.37
12/29/2003	222.72	4137.28	1.66
12/21/2004	223.42	4136.58	-0.70
1/31/2006	222.89	4137.11	0.53

**All Historic Measurements**



**Well Name:** SIMON, E. **Owner:**  
**Permit #:** 13365 - F - **Location #:** SC01304614DCC **USGS Site ID:** 385440102313000


**Division:** 1 **Water District:** 49 **County:** CHEYENNE  
**Location:** Q160 Q40 Q10 Section Twnshp Range PM Distance from section lines:  
 SE SW SW 14 13 S 46 W S **From N/S line:** **From E/W line:**  
**UTM Coordinates (NAD83):** **Northing (UTM y):** 4309978.3 **Easting (UTM x):** 714402.0 **Spotted from quarters**  
**Latitude/Longitude (decimal degrees):** 38.912540 -102.527196

**Surface Elevation (ft):** 4530 **Water Level Change**  
**Well depth (ft):** 222 **1 year:**  
**Aquifer(s):** **5 year:** 5.42  
**10 year:**

**Measurements from last 10 years**

Date	Depth to WL (ft)	Elev of WL (ft)	Change (ft)
1/14/1997	164.88	4365.12	-1.31
1/17/1998	166.61	4363.39	-1.73
1/19/1999	168.25	4361.75	-1.64
1/19/2000	167.49	4362.51	0.76
12/28/2000	167.83	4362.17	-0.34
12/27/2001	169.95	4360.05	-2.12
12/23/2002	171.45	4358.55	-1.50
12/29/2003	167.25	4362.75	4.20
12/21/2004	166.93	4363.07	0.32
1/31/2006	164.53	4365.47	2.40

**All Historic Measurements**



**NORTHERN HIGH PLAINS  
DISTRICT: EASTERN CHEYENNE**

**Well Name:** ALDRIDGE, RAYMOND **Owner:**  
**Permit #:** 20718 - FP - **Location #:** SC01404106DBA **USGS Site ID:** 385140102025000

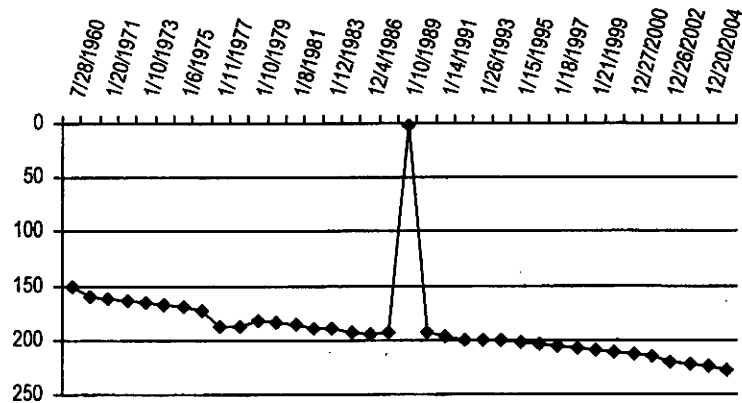
**Division:** 1 **Water District:** 49 **County:** CHEYENNE  
**Location:** Q160 Q40 Q10 Section Twnshp Range PM Distance from section lines:  
 SE NW NE 6 14 S 41 W S **From N/S line:** **From E/W line:**  
**UTM Coordinates (NAD83):** **Northing (UTM y):** 4305745.1 **Easting (UTM x):** 755838.6 **Spotted from quarters**  
**Latitude/Longitude (decimal degrees):** 38.863349 -102.051406

**Surface Elevation (ft):** 3897 **Water Level Change**  
**Well depth (ft):** 393 **1 year:**  
**Aquifer(s):** **5 year:** -11.16  
**10 year:**

**Measurements from last 10 years**

Date	Depth to WL (ft)	Elev of WL (ft)	Change (ft)
1/18/1997	206.28	3690.72	-2.03
1/16/1998	207.74	3689.26	-1.46
1/21/1999	208.70	3688.30	-0.96
1/18/2000	210.78	3686.22	-2.08
12/27/2000	213.88	3683.12	-3.10
12/26/2001	215.89	3681.11	-2.01
12/26/2002	220.07	3676.93	-4.18
12/23/2003	222.62	3674.38	-2.55
12/20/2004	224.77	3672.23	-2.15
2/1/2006	227.05	3669.95	-2.28

**All Historic Measurements**



**Well Name:** SIMPSON, V.G. **Owner:**  
**Permit #:** 13776 - F - **Location #:** SC01404118ABD **USGS Site ID:** 385020102025000

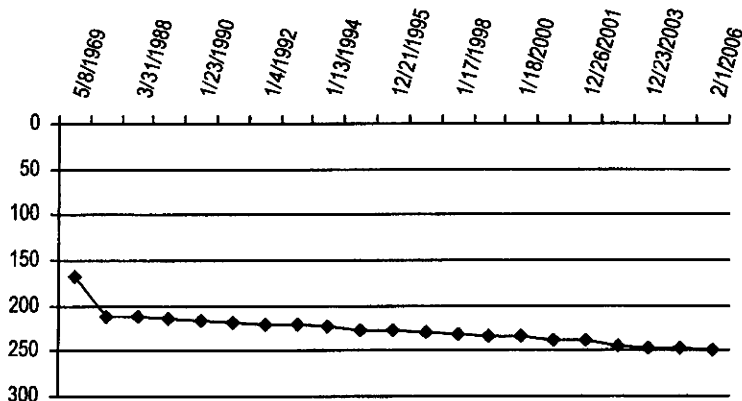
**Division:** 1 **Water District:** 49 **County:** CHEYENNE  
**Location:** Q160 Q40 Q10 Section Twnshp Range PM Distance from section lines:  
 NE NW SE 18 14 S 41 W S **From N/S line:** **From E/W line:**  
**UTM Coordinates (NAD83):** **Northing (UTM y):** 4303083.6 **Easting (UTM x):** 755930.4 **Spotted from quarters**  
**Latitude/Longitude (decimal degrees):** 38.839370 -102.051339

**Surface Elevation (ft):** 3895 **Water Level Change**  
**Well depth (ft):** 356 **1 year:**  
**Aquifer(s):** **5 year:** -9.19  
**10 year:**

**Measurements from last 10 years**

Date	Depth to WL (ft)	Elev of WL (ft)	Change (ft)
1/18/1997	230.20	3664.80	-2.60
1/17/1998	232.45	3662.55	-2.25
1/21/1999	233.06	3661.94	-0.61
1/18/2000	234.40	3660.60	-1.34
12/27/2000	238.70	3656.30	-4.30
12/26/2001	239.10	3655.90	-0.40
12/26/2002	245.60	3649.40	-6.50
12/23/2003	246.00	3649.00	-0.40
12/20/2004	246.77	3648.23	-0.77
2/1/2006	248.29	3646.71	-1.52

**All Historic Measurements**



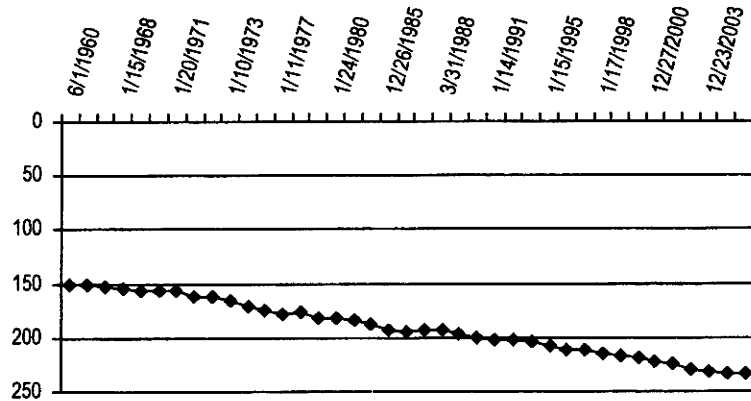
**NORTHERN HIGH PLAINS  
DISTRICT: EASTERN CHEYENNE**

**Well Name:** PURVIS FARMS INC. **Owner:**  
**Permit #:** 20969 - FP - **Location #:** SC01404130ABB **USGS Site ID:** 384840102025000  
**Division:** 1 **Water District:** 49 **County:** CHEYENNE  
**Location:** Q160 Q40 Q10 Section Twnshp Range PM Distance from section lines:  
 NE NW NW 30 14 S 41 W S **From N/S line:** **From E/W line:**  
**UTM Coordinates (NAD83):** **Northing (UTM y):** 4300017.6 **Easting (UTM x):** 755912.8 **Spotted from quarters**  
**Latitude/Longitude (decimal degrees):** 38.811782 -102.052681  
**Surface Elevation (ft):** 3885 **Water Level Change**  
**Well depth (ft):** 272 **1 year:**  
**Aquifer(s):** **5 year:** -9.33  
**10 year:**

**Measurements from last 10 years**

Date	Depth to WL (ft)	Elev of WL (ft)	Change (ft)
1/18/1997	212.07	3672.93	-1.19
1/17/1998	214.24	3670.76	-2.17
1/21/1999	216.88	3668.12	-2.64
1/18/2000	218.19	3666.81	-1.31
12/27/2000	222.90	3662.10	-4.71
12/26/2001	224.95	3660.05	-2.05
12/26/2002	230.27	3654.73	-5.32
12/23/2003	232.08	3652.92	-1.81
12/20/2004	233.42	3651.58	-1.34
2/1/2006	234.28	3650.72	-0.86

**All Historic Measurements**

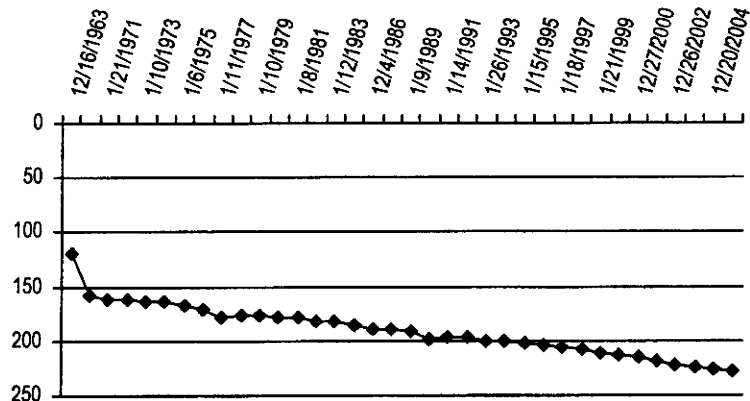


**Well Name:** PURVIS FARMS INC. **Owner:**  
**Permit #:** 4932 - FP - **Location #:** SC01404131ACC **USGS Site ID:** 384720102024000  
**Division:** 1 **Water District:** 49 **County:** CHEYENNE  
**Location:** Q160 Q40 Q10 Section Twnshp Range PM Distance from section lines:  
 NE SW SW 31 14 S 41 W S **From N/S line:** **From E/W line:**  
**UTM Coordinates (NAD83):** **Northing (UTM y):** 4297801.1 **Easting (UTM x):** 755978.1 **Spotted from quarters**  
**Latitude/Longitude (decimal degrees):** 38.791815 -102.052752  
**Surface Elevation (ft):** 3885 **Water Level Change**  
**Well depth (ft):** 397 **1 year:**  
**Aquifer(s):** **5 year:** -9.43  
**10 year:**

**Measurements from last 10 years**

Date	Depth to WL (ft)	Elev of WL (ft)	Change (ft)
1/18/1997	206.77	3678.23	-1.97
1/17/1998	208.56	3676.44	-1.79
1/21/1999	211.28	3673.72	-2.72
1/18/2000	212.70	3672.30	-1.42
12/27/2000	215.77	3669.23	-3.07
12/26/2001	218.55	3666.45	-2.78
12/26/2002	223.32	3661.68	-4.77
12/23/2003	225.10	3659.90	-1.78
12/20/2004	226.80	3658.20	-1.70
2/1/2006	227.98	3657.02	-1.18

**All Historic Measurements**



**NORTHERN HIGH PLAINS  
DISTRICT: EASTERN CHEYENNE**

**Well Name:** NICKELSON FARMS INC. **Owner:**  
**Permit #:** 9192 - FP - **Location #:** SC01404228DAD **USGS Site ID:** 384810102062000

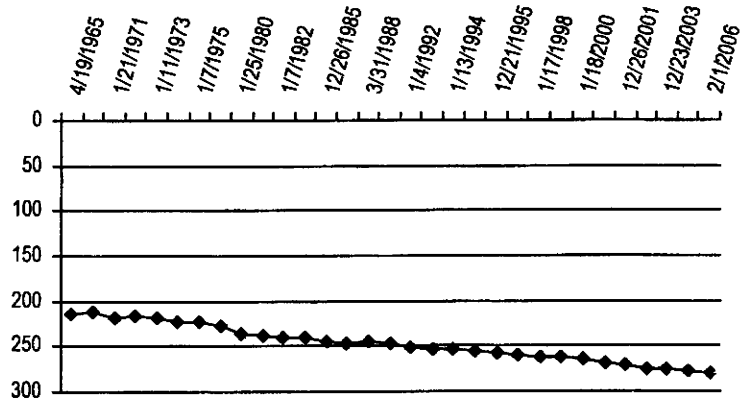
**Division:** 1 **Water District:** 49 **County:** CHEYENNE  
**Location:** Q160 Q40 Q10 Section Twnshp Range PM Distance from section lines:  
SE NE SE 28 14 S 42 W S **From N/S line:** **From E/W line:**  
**UTM Coordinates (NAD83):** Northing (UTM y): 4298888.6 Easting (UTM x): 750945.2 Spotted from quarters  
**Latitude/Longitude (decimal degrees):** 38.803049 -102.110234

**Surface Elevation (ft):** 3960 **Water Level Change**  
**Well depth (ft):** 398 **1 year:**  
**Aquifer(s):** **5 year:** -7.29  
**10 year:**

**Measurements from last 10 years**

Date	Depth to WL (ft)	Elev of WL (ft)	Change (ft)
1/16/1997	259.74	3700.26	-1.80
1/17/1998	261.88	3698.12	-2.14
1/21/1999	263.00	3697.00	-1.12
1/18/2000	264.32	3695.68	-1.32
12/28/2000	270.05	3689.95	-5.73
12/26/2001	271.83	3688.17	-1.78
12/26/2002	276.40	3683.60	-4.57
12/23/2003	276.16	3683.84	0.24
12/20/2004	277.92	3682.08	-1.76
2/1/2006	279.12	3680.88	-1.20

**All Historic Measurements**



**Well Name:** MCKINNEY ROBERT **Owner:**  
**Permit #:** - - **Location #:** SC01404301CDD **USGS Site ID:**

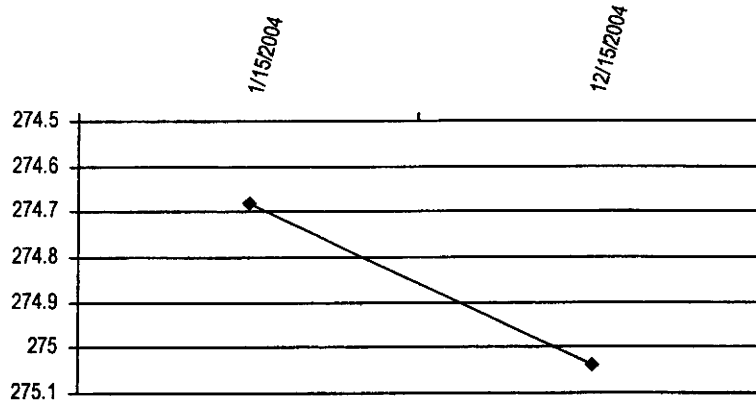
**Division:** 1 **Water District:** 49 **County:** CHEYENNE  
**Location:** Q160 Q40 Q10 Section Twnshp Range PM Distance from section lines:  
SW SE SE 1 14 S 43 W S **From N/S line:** **From E/W line:**  
**UTM Coordinates (NAD83):** Northing (UTM y): 4304795.6 Easting (UTM x): 745077.0 Spotted from quarters  
**Latitude/Longitude (decimal degrees):** 38.857867 -102.175630

**Surface Elevation (ft):** **Water Level Change**  
**Well depth (ft):** **1 year:**  
**Aquifer(s):** **5 year:**  
**10 year:**

**Measurements from last 10 years**

Date	Depth to WL (ft)	Elev of WL (ft)	Change (ft)
1/15/2004	274.68		
12/15/2004	275.04		-0.36

**All Historic Measurements**





**NORTHERN HIGH PLAINS  
DISTRICT: EASTERN CHEYENNE**

**Well Name:** ANDERSON, GERALD ET AL **Owner:**  
**Permit #:** 11248 - F - **Location #:** SC01404418DDB **USGS Site ID:** 384940102221000

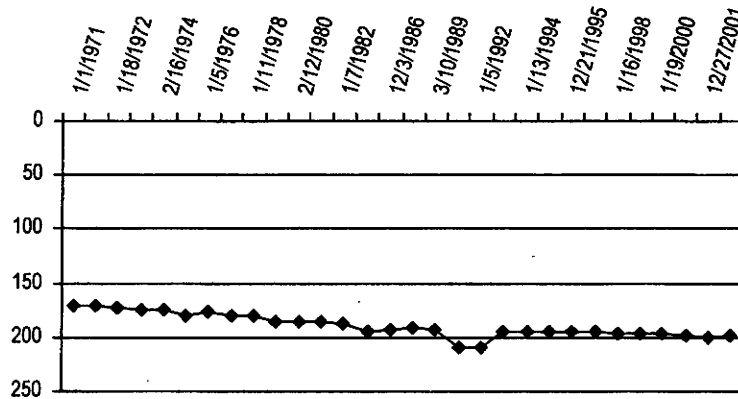
**Division:** 1 **Water District:** 49 **County:** CHEYENNE  
**Location:** Q160 Q40 Q10 Section Twnshp Range PM Distance from section lines:  
 SE SE NW 18 14 S 44 W S **From N/S line:** **From E/W line:**  
**UTM Coordinates (NAD83):** **Northing (UTM y):** 4301177.5 **Easting (UTM x):** 728029.9 **Spotted from quarters**  
**Latitude/Longitude (decimal degrees):** 38.829881 -102.373088

**Surface Elevation (ft):** 4257 **Water Level Change**  
**Well depth (ft):** 310 **1 year:** 0.16  
**Aquifer(s):** **5 year:** -3.72  
**10 year:** 10.38

**Measurements from last 10 years**

Date	Depth to WL (ft)	Elev of WL (ft)	Change (ft)
1/14/1997	195.60	4061.40	0.00
1/16/1998	196.64	4060.36	-1.04
1/21/1999	195.80	4061.20	0.84
1/19/2000	197.00	4060.00	-1.20
12/28/2000	198.12	4058.88	-1.12
12/27/2001	199.48	4057.52	-1.36
12/23/2002	199.32	4057.68	0.16

**All Historic Measurements**



**Well Name:** FEYH, MELVIN P. **Owner:**  
**Permit #:** 5199 - FP - **Location #:** SC01404429DAB **USGS Site ID:**

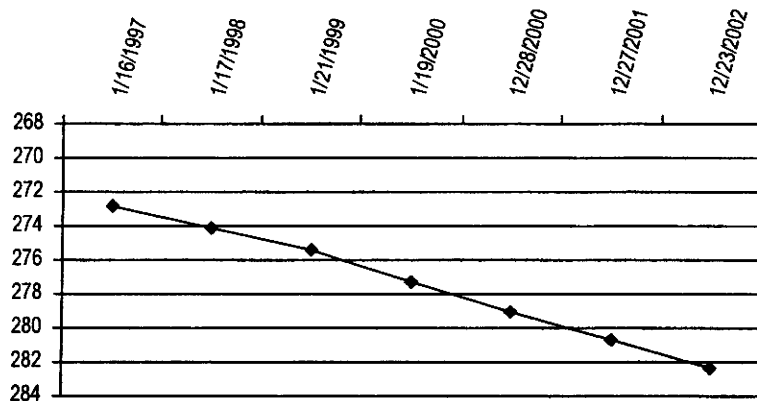
**Division:** 1 **Water District:** 49 **County:** CHEYENNE  
**Location:** Q160 Q40 Q10 Section Twnshp Range PM Distance from section lines:  
 SE NE NW 29 14 S 44 W S **From N/S line:** **From E/W line:**  
**UTM Coordinates (NAD83):** **Northing (UTM y):** 4298411.0 **Easting (UTM x):** 729754.5 **Spotted from quarters**  
**Latitude/Longitude (decimal degrees):** 38.804529 -102.354162

**Surface Elevation (ft):** **Water Level Change**  
**Well depth (ft):** **1 year:** -1.65  
**Aquifer(s):** **5 year:** -9.50  
**10 year:**

**Measurements from last 10 years**

Date	Depth to WL (ft)	Elev of WL (ft)	Change (ft)
1/16/1997	272.80		
1/17/1998	274.08		-1.28
1/21/1999	275.39		-1.31
1/19/2000	277.27		-1.88
12/28/2000	279.03		-1.76
12/27/2001	280.65		-1.62
12/23/2002	282.30		-1.65

**All Historic Measurements**



**NORTHERN HIGH PLAINS  
DISTRICT: EASTERN CHEYENNE**

**Well Name:** MITCHEK, D. **Owner:**  
**Permit #:** 11751 - F - **Location #:** SC01404505ADD **USGS Site ID:** 385150102274000

**Division:** 1 **Water District:** 49 **County:** CHEYENNE  
**Location:** Q160 Q40 Q10 Section Twnshp Range PM Distance from section lines:  
NE SE SE 5 14 S 45 W S **From N/S line:** **From E/W line:**

**UTM Coordinates (NAD83):** **Northing (UTM y):** 4304584.4 **Easting (UTM x):** 720005.9 **Spotted from quarters**  
**Latitude/Longitude (decimal degrees):** 38.862594 -102.464350

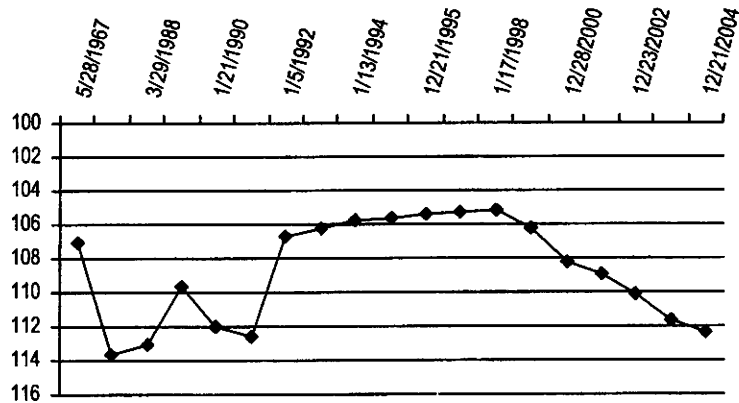
---

**Surface Elevation (ft):** 4350 **Water Level Change**  
**Well depth (ft):** 170 **1 year:** -0.64  
**Aquifer(s):** **5 year:**  
**10 year:** -6.50

**Measurements from last 10 years**

Date	Depth to WL (ft)	Elev of WL (ft)	Change (ft)
1/14/1997	105.25	4244.75	0.13
1/17/1998	105.15	4244.85	0.10
1/19/2000	106.28	4243.72	-1.13
12/28/2000	108.28	4241.72	-2.00
12/27/2001	108.97	4241.03	-0.69
12/23/2002	110.14	4239.86	-1.17
12/29/2003	111.66	4238.34	-1.52
12/21/2004	112.30	4237.70	-0.64

**All Historic Measurements**



**Well Name:** BUELL, LEON **Owner:**  
**Permit #:** 13825 - F - **Location #:** SC01504203BBD **USGS Site ID:** 384640102061000

**Division:** 1 **Water District:** 49 **County:** CHEYENNE  
**Location:** Q160 Q40 Q10 Section Twnshp Range PM Distance from section lines:  
NW NW SE 3 15 S 42 W S **From N/S line:** **From E/W line:**

**UTM Coordinates (NAD83):** **Northing (UTM y):** 4296452.1 **Easting (UTM x):** 751409.9 **Spotted from quarters**  
**Latitude/Longitude (decimal degrees):** 38.780988 -102.105776

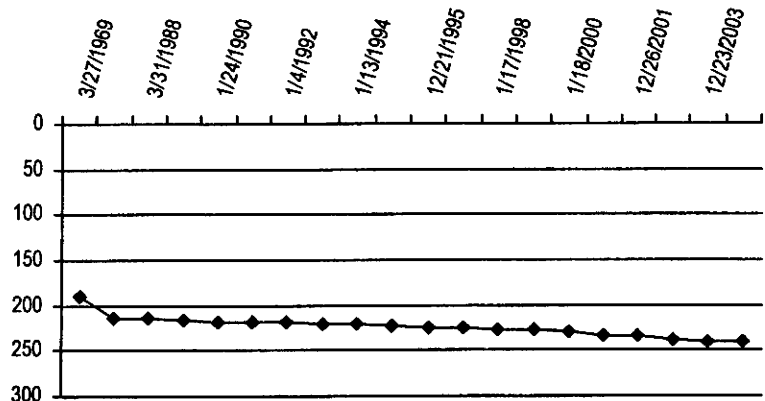
---

**Surface Elevation (ft):** 3945 **Water Level Change**  
**Well depth (ft):** 420 **1 year:** 0.13  
**Aquifer(s):** **5 year:** -12.40  
**10 year:** -19.22

**Measurements from last 10 years**

Date	Depth to WL (ft)	Elev of WL (ft)	Change (ft)
1/16/1997	225.02	3719.98	-1.12
1/17/1998	226.45	3718.55	-1.43
1/21/1999	227.70	3717.30	-1.25
1/18/2000	229.45	3715.55	-1.75
12/27/2000	232.96	3712.04	-3.51
12/26/2001	234.72	3710.28	-1.76
12/26/2002	238.54	3706.46	-3.82
12/23/2003	240.23	3704.77	-1.69
12/20/2004	240.10	3704.90	0.13

**All Historic Measurements**



**NORTHERN HIGH PLAINS  
DISTRICT: EASTERN CHEYENNE**

**Well Name:** ADAMS, L.B. **Owner:**  
**Permit #:** - - **Location #:** SC01504223BCC **USGS Site ID:** 384350102052000

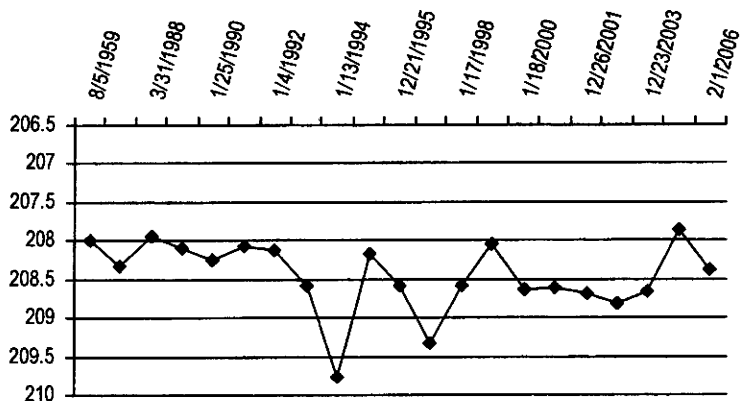
**Division:** 1 **Water District:** 49 **County:** CHEYENNE  
**Location:** Q160 Q40 Q10 Section Twtnshp Range PM Distance from section lines:  
 NW SW SW 23 15 S 42 W S **From N/S line:** **From E/W line:**  
**UTM Coordinates (NAD83):** **Northing (UTM y):** 4291245.6 **Easting (UTM x):** 753035.1 **Spotted from quarters**  
**Latitude/Longitude (decimal degrees):** 38.733665 -102.088995

**Surface Elevation (ft):** 3977 **Water Level Change**  
**Well depth (ft):** 220 **1 year:**  
**Aquifer(s):** **5 year:** 0.29  
**10 year:**

**Measurements from last 10 years**

Date	Depth to WL (ft)	Elev of WL (ft)	Change (ft)
1/16/1997	209.32	3767.68	-0.74
1/17/1998	208.58	3768.42	0.74
1/21/1999	208.04	3768.96	0.54
1/18/2000	208.63	3768.37	-0.59
12/27/2000	208.62	3768.38	0.01
12/26/2001	208.68	3768.32	-0.06
12/26/2002	208.81	3768.19	-0.13
12/23/2003	208.66	3768.34	0.15
12/20/2004	207.86	3769.14	0.80
2/1/2006	208.39	3768.61	-0.53

**All Historic Measurements**



**Well Name:** U.S. GOVERNMENT **Owner:**  
**Permit #:** - - **Location #:** SC01504301AAA **USGS Site ID:** 384650102100000

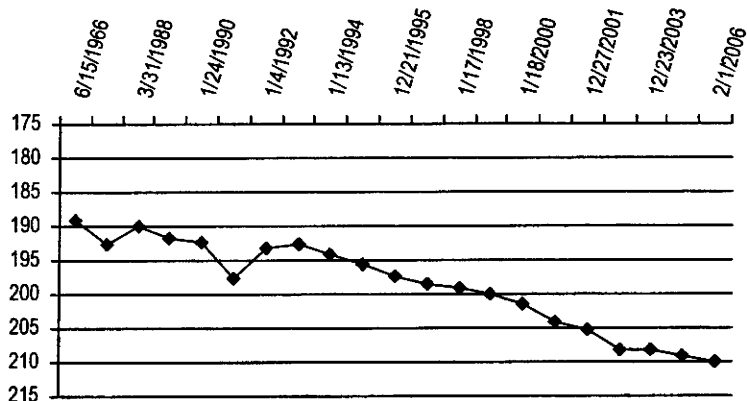
**Division:** 1 **Water District:** 49 **County:** CHEYENNE  
**Location:** Q160 Q40 Q10 Section Twtnshp Range PM Distance from section lines:  
 NE NE NE 1 15 S 43 W S **From N/S line:** **From E/W line:**  
**UTM Coordinates (NAD83):** **Northing (UTM y):** 4296528.1 **Easting (UTM x):** 746135.8 **Spotted from quarters**  
**Latitude/Longitude (decimal degrees):** 38.783159 -102.166395

**Surface Elevation (ft):** 4021 **Water Level Change**  
**Well depth (ft):** 275 **1 year:**  
**Aquifer(s):** **5 year:** -4.80  
**10 year:**

**Measurements from last 10 years**

Date	Depth to WL (ft)	Elev of WL (ft)	Change (ft)
1/16/1997	198.55	3822.45	-1.17
1/17/1998	199.19	3821.81	-0.64
1/21/1999	200.05	3820.95	-0.86
1/18/2000	201.57	3819.43	-1.52
12/28/2000	204.14	3816.86	-2.57
12/27/2001	205.22	3815.78	-1.08
12/26/2002	208.23	3812.77	-3.01
12/23/2003	208.17	3812.83	0.06
12/15/2004	209.20	3811.80	-1.03
2/1/2006	210.02	3810.98	-0.82

**All Historic Measurements**



**NORTHERN HIGH PLAINS  
DISTRICT: EASTERN CHEYENNE**

**Well Name:** WHEELER, GARY L. **Owner:**  
**Permit #:** 5725 - FP - **Location #:** SC01504302BBD **USGS Site ID:** 384640102115000

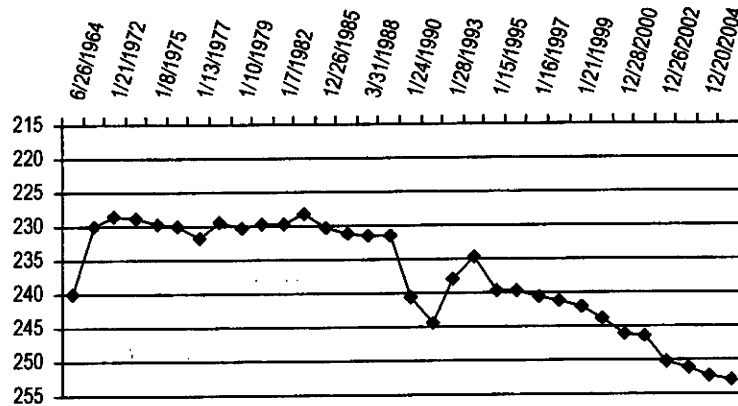
**Division:** 1 **Water District:** 49 **County:** CHEYENNE  
**Location:** Q160 Q40 Q10 Section Twnshp Range PM Distance from section lines:  
 NW NW SE 2 15 S 43 W S **From N/S line:** **From E/W line:**  
**UTM Coordinates (NAD83):** Northing (UTM y): 4296245.1 Easting (UTM x): 743316.2 Spotted from quarters  
**Latitude/Longitude (decimal degrees):** 38.781394 -102.198919

**Surface Elevation (ft):** 4070 **Water Level Change**  
**Well depth (ft):** 315 **1 year:**  
**Aquifer(s):** **5 year:** -6.52  
**10 year:**

**Measurements from last 10 years**

Date	Depth to WL (ft)	Elev of WL (ft)	Change (ft)
1/16/1997	240.70	3829.30	-0.98
1/17/1998	241.18	3828.82	-0.48
1/21/1999	242.13	3827.87	-0.95
1/18/2000	243.80	3826.20	-1.67
12/28/2000	246.20	3823.80	-2.40
12/27/2001	246.39	3823.61	-0.19
12/26/2002	250.44	3819.56	-4.05
12/23/2003	251.07	3818.93	-0.63
12/20/2004	252.37	3817.63	-1.30
2/1/2006	252.91	3817.09	-0.54

**All Historic Measurements**



**Well Name:** HARMS, MELVIN B. **Owner:**  
**Permit #:** 17469 - F - **Location #:** SC01504504BAB1 **USGS Site ID:** 384657102272101

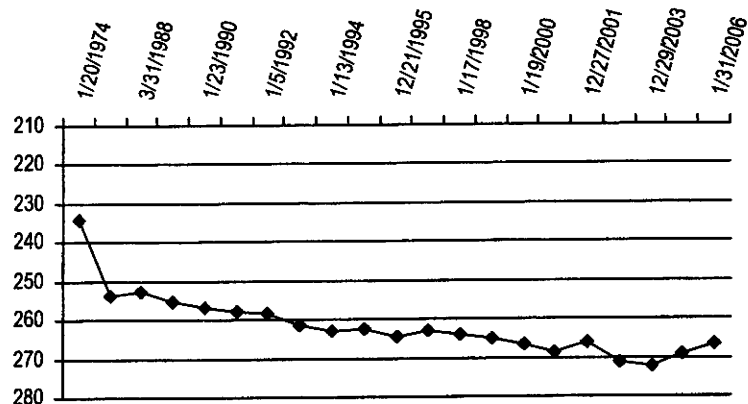
**Division:** 1 **Water District:** 49 **County:** CHEYENNE  
**Location:** Q160 Q40 Q10 Section Twnshp Range PM Distance from section lines:  
 NW NE NW 4 15 S 45 W S **From N/S line:** **From E/W line:**  
**UTM Coordinates (NAD83):** Northing (UTM y): 4295603.9 Easting (UTM x): 720926.6 Spotted from quarters  
**Latitude/Longitude (decimal degrees):** 38.781515 -102.456627

**Surface Elevation (ft):** 4390 **Water Level Change**  
**Well depth (ft):** 365 **1 year:**  
**Aquifer(s):** **5 year:** -0.64  
**10 year:**

**Measurements from last 10 years**

Date	Depth to WL (ft)	Elev of WL (ft)	Change (ft)
1/14/1997	262.90	4127.10	1.68
1/17/1998	264.19	4125.81	-1.29
1/19/1999	265.13	4124.87	-0.94
1/19/2000	266.68	4123.32	-1.55
12/28/2000	268.48	4121.52	-1.80
12/27/2001	266.11	4123.89	2.37
12/23/2002	271.10	4118.90	-4.99
12/29/2003	272.14	4117.86	-1.04
12/21/2004	269.07	4120.93	3.07
1/31/2006	266.75	4123.25	2.32

**All Historic Measurements**



**NORTHERN HIGH PLAINS  
DISTRICT: EASTERN CHEYENNE**

**Well Name:** REHFELD, E.A. **Owner:**  
**Permit #:** 4245 - FP - **Location #:** SC01604208BBB **USGS Site ID:** 384100102093000

**Division:** 1 **Water District:** 49 **County:** CHEYENNE  
**Location:** Q160 Q40 Q10 **Section:** 8 **Twnshp:** 16 S **Range:** 42 W S **PM:** S **Distance from section lines:**  
**From N/S line:** **From EW line:**

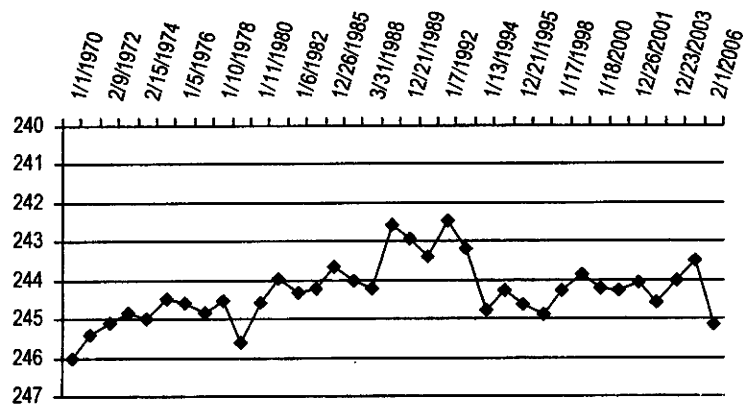
**UTM Coordinates (NAD83):** **Northing (UTM y):** 4285788.2 **Easting (UTM x):** 746970.8 **Spotted from quarters**  
**Latitude/Longitude (decimal degrees):** 38.686259 -102.160626

**Surface Elevation (ft):** 4065 **Water Level Change**  
**Well depth (ft):** **1 year:**  
**Aquifer(s):** **5 year:** -1.07  
**10 year:**

**Measurements from last 10 years**

Date	Depth to WL (ft)	Elev of WL (ft)	Change (ft)
1/16/1997	244.90	3820.10	-0.29
1/17/1998	244.25	3820.75	0.65
1/21/1999	243.87	3821.13	0.38
1/18/2000	244.20	3820.80	-0.33
12/27/2000	244.26	3820.74	-0.06
12/26/2001	244.06	3820.94	0.20
12/26/2002	244.60	3820.40	-0.54
12/23/2003	244.00	3821.00	0.60
12/20/2004	243.50	3821.50	0.50
2/1/2006	245.13	3819.87	-1.63

**All Historic Measurements**



# **Kiowa County**

**Northern High Plains  
Designated Ground Water Basin**

**THIS PAGE INTENTIONALLY BLANK**

**NORTHERN HIGH PLAINS  
DISTRICT: KIOWA COUNTY**

**Well Name:** U.S. GOVERNMENT

**Owner:**

**Permit #:**

**Location #:** SC01704131CCC

**USGS Site ID:** 383150102040000

**Division:** 2

**Water District:** 67

**County:** KIOWA

**Location:**

Q160 Q40 Q10 Section Twtnshp Range PM Distance from section lines:  
SW SW SW 31 17 S 41 W S From N/S line: From E/W line:

**UTM Coordinates (NAD83):** Northing (UTM y): 4268626.2

Easting (UTM x): 755478.5 GPS

**Latitude/Longitude (decimal degrees):**

38.529385

-102.069227

**Surface Elevation (ft):** 3935

**Well depth (ft):** 57

**Aquifer(s):**

**Water Level Change**

**1 year:** 0.03

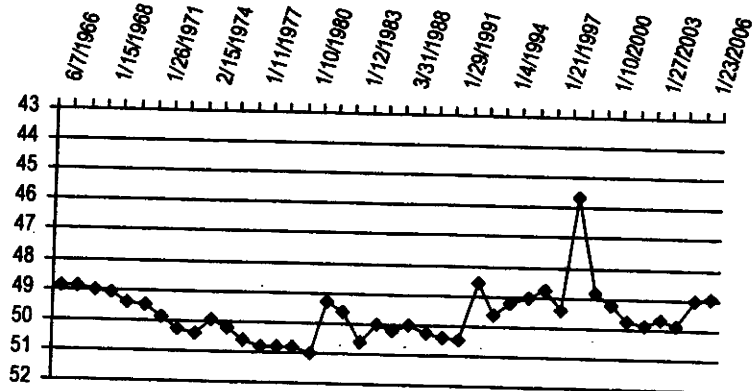
**5 year:** 0.76

**10 year:** -0.21

**Measurements from last 10 years**

Date	Depth to WL (ft)	Elev of WL (ft)	Change (ft)
1/19/1996	48.75	3886.25	0.25
1/21/1997	49.45	3885.55	-0.70
1/7/1998	45.68	3889.32	3.77
1/27/1999	48.85	3886.15	-3.17
1/10/2000	49.25	3885.75	-0.40
1/22/2001	49.72	3885.28	-0.47
1/28/2002	49.88	3885.12	-0.16
1/27/2003	49.70	3885.30	0.18
1/21/2004	49.90	3885.10	-0.20
1/25/2005	48.99	3886.01	0.91
1/23/2006	48.96	3886.04	0.03

**All Historic Measurements**



**Well Name:** ANDREWS, BILL

**Owner:**

**Permit #:**

**Location #:** SC01904208BAB1

**USGS Site ID:** 382534102091701

**Division:** 2

**Water District:** 67

**County:** KIOWA

**Location:**

Q160 Q40 Q10 Section Twtnshp Range PM Distance from section lines:  
NW NE NW 8 19 S 42 W S From N/S line: From E/W line:

**UTM Coordinates (NAD83):** Northing (UTM y): 4256918.0

Easting (UTM x): 748369.4 GPS

**Latitude/Longitude (decimal degrees):**

38.426011

-102.154835

**Surface Elevation (ft):** 3955

**Well depth (ft):** 78

**Aquifer(s):**

**Water Level Change**

**1 year:** 0.57

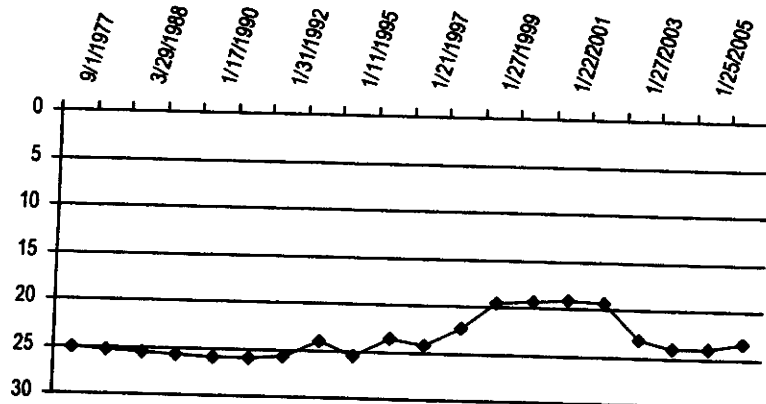
**5 year:** -4.29

**10 year:** 0.11

**Measurements from last 10 years**

Date	Depth to WL (ft)	Elev of WL (ft)	Change (ft)
1/19/1996	23.60	3931.40	2.00
1/21/1997	24.30	3930.70	-0.70
1/7/1998	22.32	3932.68	1.98
1/27/1999	19.60	3935.40	2.72
1/10/2000	19.39	3935.61	0.21
1/22/2001	19.20	3935.80	0.19
1/28/2002	19.36	3935.64	-0.16
1/27/2003	23.15	3931.85	-3.79
1/21/2004	23.95	3931.05	-0.80
1/25/2005	24.06	3930.94	-0.11
1/23/2006	23.49	3931.51	0.57

**All Historic Measurements**





**NORTHERN HIGH PLAINS  
DISTRICT: KIOWA COUNTY**

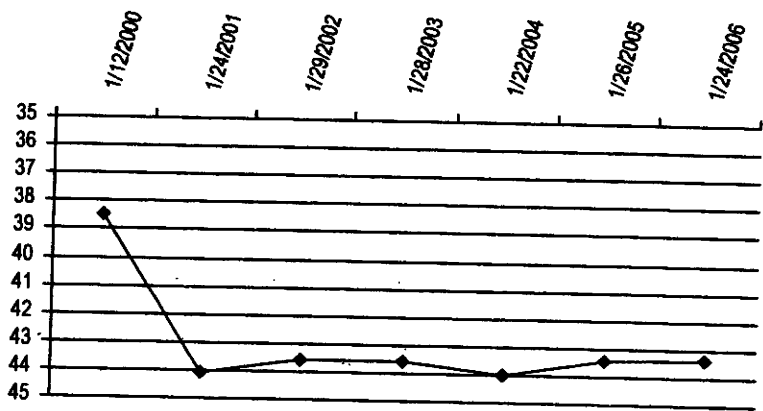
**Well Name:** KOELLER, HARLEY **Owner:**  
**Permit #:** 88015 - A **Location #:** SC01904414DDA **USGS Site ID:**  
**Division:** 2 **Water District:** 67 **County:** KIOWA  
**Location:** Q160 Q40 Q10 Section Twnshp Range PM Distance from section lines:  
 SE SE NE 14 19 S 44 W S From N/S line: From E/W line:  
**UTM Coordinates (NAD83):** Northing (UTM y): 4253727.8 Easting (UTM x): 735075.4 GPS  
**Latitude/Longitude (decimal degrees):** 38.400889 -102.308029

**Surface Elevation (ft):** 4420  
**Well depth (ft):** 85  
**Aquifer(s):**  
**Water Level Change**  
**1 year:** 0.11  
**5 year:** 0.77  
**10 year:**

**Measurements from last 10 years**

Date	Depth to WL (ft)	Elev of WL (ft)	Change (ft)
1/12/2000	38.50	4381.50	
1/24/2001	44.11	4375.89	-5.61
1/29/2002	43.60	4376.40	0.51
1/28/2003	43.60	4376.40	0.00
1/22/2004	44.01	4375.99	-0.41
1/26/2005	43.45	4376.55	0.56
1/24/2006	43.34	4376.66	0.11

**All Historic Measurements**



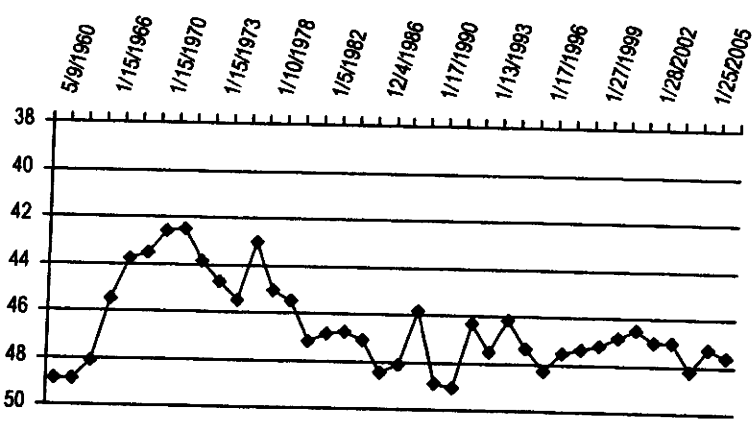
**Well Name:** WELSCH, P.J. **Owner:**  
**Permit #:** - **Location #:** SC02004106CBB **USGS Site ID:** 382050102032000  
**Division:** 2 **Water District:** 67 **County:** KIOWA  
**Location:** Q160 Q40 Q10 Section Twnshp Range PM Distance from section lines:  
 SW NW NW 6 20 S 41 W S From N/S line: From E/W line:  
**UTM Coordinates (NAD83):** Northing (UTM y): 4248540.8 Easting (UTM x): 756261.3 GPS  
**Latitude/Longitude (decimal degrees):** 38.348384 -102.067587

**Surface Elevation (ft):** 3841  
**Well depth (ft):** 54  
**Aquifer(s):**  
**Water Level Change**  
**1 year:** -0.30  
**5 year:** -1.11  
**10 year:** 0.69

**Measurements from last 10 years**

Date	Depth to WL (ft)	Elev of WL (ft)	Change (ft)
1/17/1996	48.30	3792.70	-0.90
1/21/1997	47.50	3793.50	0.80
1/7/1998	47.37	3793.63	0.13
1/27/1999	47.19	3793.81	0.18
1/11/2000	46.85	3794.15	0.34
1/22/2001	46.50	3794.50	0.35
1/28/2002	47.05	3793.95	-0.55
1/27/2003	47.05	3793.95	0.00
1/21/2004	48.18	3792.82	-1.13
1/25/2005	47.31	3793.69	0.87
1/23/2006	47.61	3793.39	-0.30

**All Historic Measurements**



**NORTHERN HIGH PLAINS  
DISTRICT: KIOWA COUNTY**

**Well Name:** CRUM, S. **Owner:**  
**Permit #:** 9301 - F **Location #:** SC02004229AAD **USGS Site ID:** 381730102082000

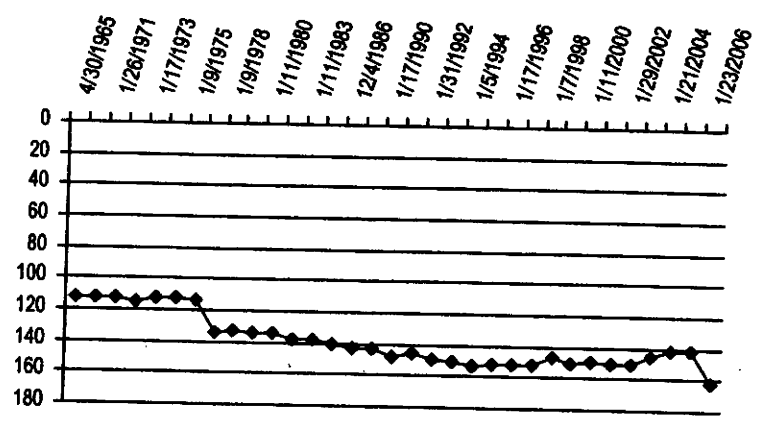
**Division:** 2 **Water District:** 67 **County:** KIOWA  
**Location:** Q160 Q40 Q10 Section Twnshp Range PM Distance from section lines:  
 NE NE SE 29 20 S 42 W S From N/S line: From EW line:  
**UTM Coordinates (NAD83):** Northing (UTM y): 4242372.5 Easting (UTM x): 750041.2 GPS  
**Latitude/Longitude (decimal degrees):** 38.294620 -102.140864

**Surface Elevation (ft):** 3855  
**Well depth (ft):** 240  
**Aquifer(s):**  
**Water Level Change**  
**1 year:** -20.91  
**5 year:** -11.55  
**10 year:** -10.25

**Measurements from last 10 years**

Date	Depth to WL (ft)	Elev of WL (ft)	Change (ft)
1/17/1996	152.30	3702.70	0.10
1/21/1997	151.50	3703.50	0.80
1/7/1998	146.52	3708.48	4.98
1/28/1999	150.00	3705.00	-3.48
1/11/2000	149.90	3705.10	0.10
1/22/2001	151.00	3704.00	-1.10
1/29/2002	150.22	3704.78	0.78
1/27/2003	144.90	3710.10	5.32
1/21/2004	142.12	3712.88	2.78
1/25/2005	141.64	3713.36	0.48
1/23/2006	162.55	3692.45	-20.91

**All Historic Measurements**



**Well Name:** REINERT, JAMES **Owner:**  
**Permit #:** 13096 - F **Location #:** SC02004235CAA **USGS Site ID:** 381630102053000

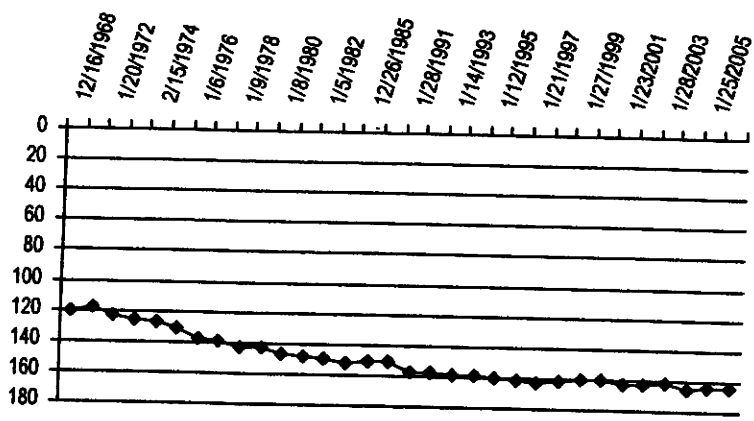
**Division:** 2 **Water District:** 67 **County:** KIOWA  
**Location:** Q160 Q40 Q10 Section Twnshp Range PM Distance from section lines:  
 SW NE NE 35 20 S 42 W S From N/S line: From EW line:  
**UTM Coordinates (NAD83):** Northing (UTM y): 4240273.5 Easting (UTM x): 754202.2 GPS  
**Latitude/Longitude (decimal degrees):** 38.274558 -102.094095

**Surface Elevation (ft):** 3785  
**Well depth (ft):** 223  
**Aquifer(s):**  
**Water Level Change**  
**1 year:** 0.57  
**5 year:** -1.54  
**10 year:** -2.54

**Measurements from last 10 years**

Date	Depth to WL (ft)	Elev of WL (ft)	Change (ft)
1/19/1996	161.45	3623.55	-1.00
1/21/1997	162.15	3622.85	-0.70
1/7/1998	161.34	3623.66	0.81
1/27/1999	160.20	3624.80	1.14
1/11/2000	160.37	3624.63	-0.17
1/23/2001	162.45	3622.55	-2.08
1/29/2002	162.30	3622.70	0.15
1/28/2003	161.95	3623.05	0.35
1/21/2004	164.85	3620.15	-2.90
1/25/2005	164.56	3620.44	0.29
1/23/2006	163.99	3621.01	0.57

**All Historic Measurements**



**NORTHERN HIGH PLAINS  
DISTRICT: KIOWA COUNTY**

**Well Name:** BURROWS, JACK

**Owner:**

**Permit #:** - -

**Location #:** SC02004311CAA

**USGS Site ID:**

**Division:** 2

**Water District:** 67

**County:** KIOWA

**Location:** Q160 Q40 Q10

Section Twnshp Range PM Distance from section lines:  
SW NE NE 11 20 S 43 W S From N/S line:

From E/W line:

**UTM Coordinates (NAD83):** Northing (UTM y): 4246733.0

Easting (UTM x): 744133.0 GPS

**Latitude/Longitude (decimal degrees):** 38.335500

-102.206840

**Surface Elevation (ft):**

**Well depth (ft):** 250

**Aquifer(s):**

**Water Level Change**

**1 year:** 8.36

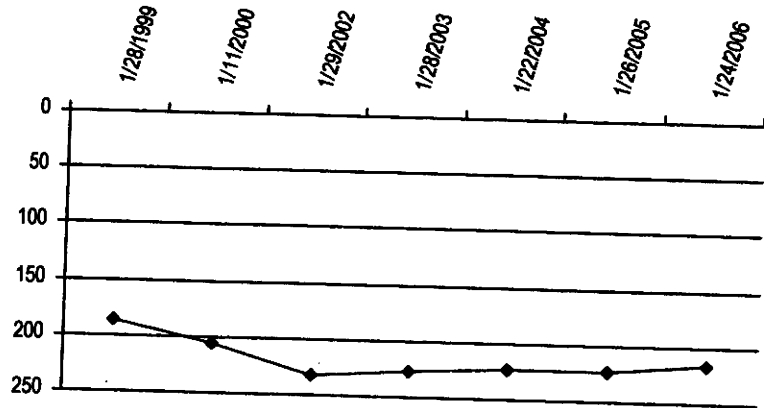
**5 year:**

**10 year:**

**Measurements from last 10 years**

Date	Depth to WL (ft)	Elev of WL (ft)	Change (ft)
1/28/1999	186.91		
1/11/2000	205.10		-18.19
1/29/2002	232.60		-27.50
1/28/2003	226.80		5.80
1/22/2004	223.44		3.36
1/26/2005	224.28		-0.84
1/24/2006	215.92		8.36

**All Historic Measurements**



**Well Name:** SUTFIN

**Owner:**

**Permit #:** 13563 - F -

**Location #:** SC02004324BCC1

**USGS Site ID:**

**Division:** 2

**Water District:** 67

**County:** KIOWA

**Location:** Q160 Q40 Q10

Section Twnshp Range PM Distance from section lines:  
NW SW SW 24 20 S 43 W S From N/S line:

From E/W line:

**UTM Coordinates (NAD83):** Northing (UTM y): 4243395.4

Easting (UTM x): 745245.1 GPS

**Latitude/Longitude (decimal degrees):** 38.305151

-102.195289

**Surface Elevation (ft):** 3950

**Well depth (ft):** 305

**Aquifer(s):**

**Water Level Change**

**1 year:** -9.94

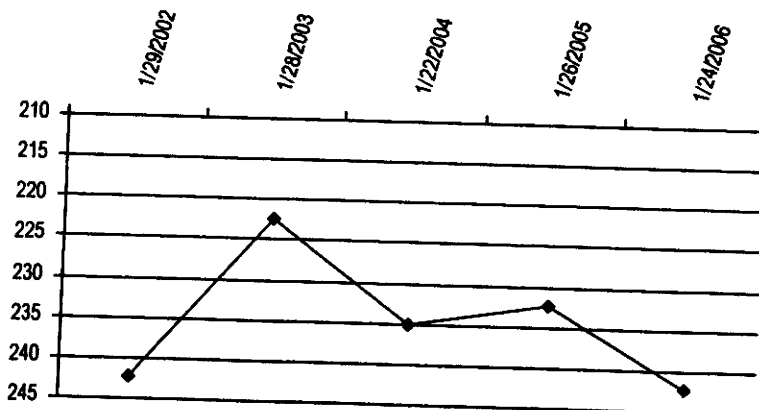
**5 year:**

**10 year:**

**Measurements from last 10 years**

Date	Depth to WL (ft)	Elev of WL (ft)	Change (ft)
1/29/2002	242.25	3707.75	
1/28/2003	222.40	3727.60	19.85
1/22/2004	234.98	3715.02	-12.58
1/26/2005	232.31	3717.69	2.67
1/24/2006	242.25	3707.75	-9.94

**All Historic Measurements**



**NORTHERN HIGH PLAINS  
DISTRICT: KIOWA COUNTY**

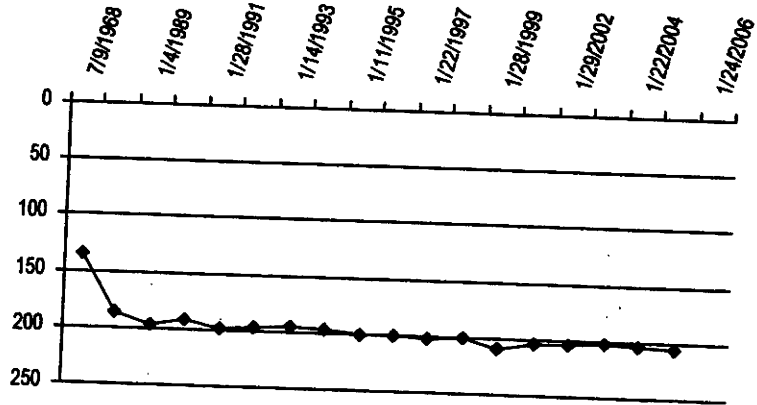
**Well Name:** DREILING, ANTON F. **Owner:**  
**Permit #:** 12801 - F - **Location #:** SC02004334DDD **USGS Site ID:** 381610102124000  
**Division:** 2 **Water District:** 67 **County:** KIOWA  
**Location:** Q160 Q40 Q10 Section Twshp Range PM Distance from section lines:  
 SE SE SE 34 20 S 43 W S From N/S line: From E/W line:  
**UTM Coordinates (NAD83):** Northing (UTM y): 4239278.2 Easting (UTM x): 743723.1 GPS  
**Latitude/Longitude (decimal degrees):** 38.268504 -102.214095  
**Surface Elevation (ft):** 3885  
**Well depth (ft):** 238  
**Aquifer(s):**

**Water Level Change**  
**1 year:**  
**5 year:**  
**10 year:**

**Measurements from last 10 years**

Date	Depth to WL (ft)	Elev of WL (ft)	Change (ft)
1/17/1996	200.65	3684.35	-0.30
1/22/1997	201.90	3683.10	-1.25
1/8/1998	199.68	3685.32	2.22
1/28/1999	208.59	3676.41	-8.91
1/23/2001	203.40	3681.60	5.19
1/29/2002	203.31	3681.69	0.09
1/28/2003	203.00	3682.00	0.31
1/22/2004	203.12	3681.88	-0.12
1/26/2005	205.92	3679.08	-2.80
1/24/2006			

**All Historic Measurements**



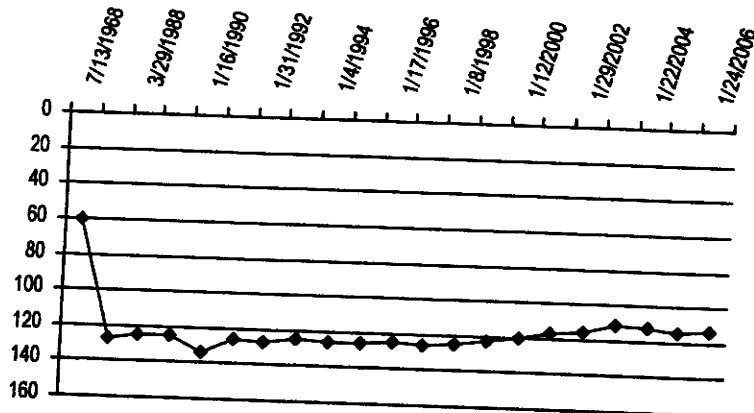
**Well Name:** WILSON, DEWEY **Owner:**  
**Permit #:** 13079 - F - **Location #:** SC02004414BAA **USGS Site ID:** 381930102190000  
**Division:** 2 **Water District:** 67 **County:** KIOWA  
**Location:** Q160 Q40 Q10 Section Twshp Range PM Distance from section lines:  
 NW NE NE 14 20 S 44 W S From N/S line: From E/W line:  
**UTM Coordinates (NAD83):** Northing (UTM y): 4245369.4 Easting (UTM x): 734648.3 GPS  
**Latitude/Longitude (decimal degrees):** 38.325756 -102.315698  
**Surface Elevation (ft):** 4005  
**Well depth (ft):** 192  
**Aquifer(s):**

**Water Level Change**  
**1 year:** 1.28  
**5 year:** 4.32  
**10 year:** 11.82

**Measurements from last 10 years**

Date	Depth to WL (ft)	Elev of WL (ft)	Change (ft)
1/17/1996	124.78	3880.22	1.05
1/22/1997	125.53	3879.47	-0.75
1/8/1998	124.68	3880.32	0.85
1/28/1999	122.21	3882.79	2.47
1/12/2000	120.54	3884.46	1.67
1/24/2001	117.28	3887.72	3.26
1/29/2002	115.46	3889.54	1.82
1/28/2003	111.58	3893.42	3.88
1/22/2004	112.33	3892.67	-0.75
1/26/2005	114.24	3890.76	-1.91
1/24/2006	112.96	3892.04	1.28

**All Historic Measurements**



**NORTHERN HIGH PLAINS  
DISTRICT: KIOWA COUNTY**

**Well Name:** PREISSER, J.G. **Owner:**  
**Permit #:** 10381 - F **Location #:** SC02004436BBD **USGS Site ID:** 381650102180000

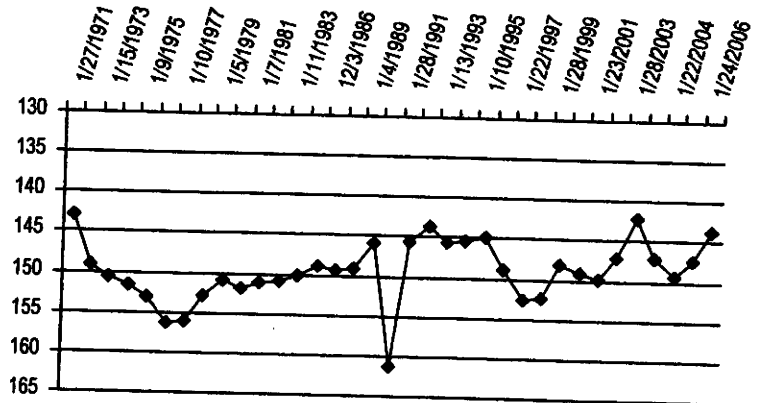
**Division:** 2 **Water District:** 67 **County:** KIOWA  
**Location:** Q160 Q40 Q10 Section 36 Township 20 S Range 44 W S Distance from section lines:  
 NW NW SE 36 20 S 44 W S From N/S line: From E/W line:  
**UTM Coordinates (NAD83):** Northing (UTM y): 4240290.2 Easting (UTM x): 736061.1 GPS  
**Latitude/Longitude (decimal degrees):** 38.279660 -102.301247

**Surface Elevation (ft):** 3885  
**Well depth (ft):** 200  
**Aquifer(s):**  
**Water Level Change**  
**1 year:** 3.72  
**5 year:** 6.28  
**10 year:** 5.23

**Measurements from last 10 years**

Date	Depth to WL (ft)	Elev of WL (ft)	Change (ft)
1/17/1996	148.85	3736.15	-3.85
1/22/1997	152.65	3732.35	-3.80
1/8/1998	152.22	3732.78	0.43
1/28/1999	148.18	3736.82	4.04
1/12/2000	149.05	3735.95	-0.87
1/23/2001	149.90	3735.10	-0.85
1/29/2002	147.03	3737.97	2.87
1/28/2003	142.10	3742.90	4.93
1/29/2003	147.03	3737.97	-4.93
1/22/2004	149.41	3735.59	-2.38
1/26/2005	147.34	3737.66	2.07
1/24/2006	143.62	3741.38	3.72

**All Historic Measurements**



# **Prowers County**

**Northern High Plains  
Designated Ground Water Basin**

**THIS PAGE INTENTIONALLY BLANK**

**NORTHERN HIGH PLAINS  
DISTRICT: PROWERS COUNTY**

**Well Name:** WILCOXEN, J.

**Permit #:** 11891 - F -

**Location #:** SC02104106ADC

**Owner:**

**USGS Site ID:** 381530102035000

**Division:** 2

**Water District:** 67

**County:** PROWERS

**Location:** Q160 Q40 Q10 Section Twtnshp Range PM Distance from section lines:  
NE SE SW 6 21 S 41 W S

**UTM Coordinates (NAD83):** Northing (UTM y): 4238046.5 Easting (UTM x): 756612.2 GPS

**Latitude/Longitude (decimal degrees):** 38.253829 -102.067385

**Surface Elevation (ft):** 3775

**Well depth (ft):** 155

**Aquifer(s):**

**Water Level Change**

**1 year:** -3.56

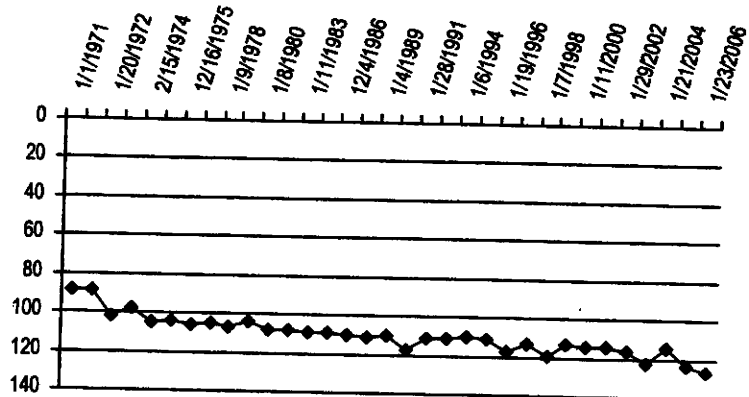
**5 year:** -12.38

**10 year:** -8.93

**Measurements from last 10 years**

Date	Depth to WL (ft)	Elev of WL (ft)	Change (ft)
1/19/1996	117.75	3637.25	-6.15
1/21/1997	112.90	3642.10	4.85
1/7/1998	119.83	3635.17	-6.93
1/27/1999	113.32	3641.68	6.51
1/11/2000	114.00	3641.00	-0.68
1/23/2001	114.30	3640.70	-0.30
1/29/2002	116.36	3638.64	-2.06
1/28/2003	122.13	3632.87	-5.77
1/21/2004	114.45	3640.55	7.68
1/25/2005	123.12	3631.88	-8.67
1/23/2006	126.68	3628.32	-3.56

**All Historic Measurements**



**Well Name:** BUTLER BROTHERS

**Permit #:** - -

**Location #:** SC02104202BBA

**Owner:**

**USGS Site ID:** 381600102064000

**Division:** 2

**Water District:** 67

**County:** PROWERS

**Location:** Q160 Q40 Q10 Section Twtnshp Range PM Distance from section lines:  
NW NW NE 2 21 S 42 W S

**UTM Coordinates (NAD83):** Northing (UTM y): 4239008.4 Easting (UTM x): 752391.1 GPS

**Latitude/Longitude (decimal degrees):** 38.263682 -102.115224

**Surface Elevation (ft):** 3775

**Well depth (ft):** 184

**Aquifer(s):**

**Water Level Change**

**1 year:** -0.28

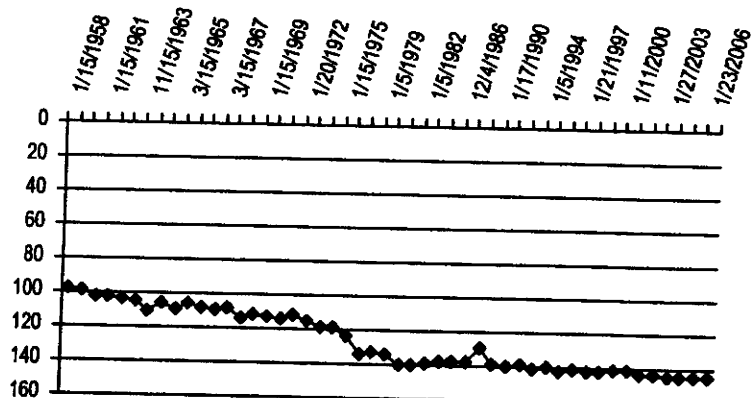
**5 year:** -1.27

**10 year:** -3.24

**Measurements from last 10 years**

Date	Depth to WL (ft)	Elev of WL (ft)	Change (ft)
1/19/1996	141.60	3633.40	1.00
1/21/1997	142.10	3632.90	-0.50
1/7/1998	142.15	3632.85	-0.05
1/27/1999	141.69	3633.31	0.46
1/11/2000	141.70	3633.30	-0.01
1/23/2001	143.57	3631.43	-1.87
1/29/2002	143.45	3631.55	0.12
1/27/2003	144.68	3630.32	-1.23
1/21/2004	144.80	3630.20	-0.12
1/25/2005	144.56	3630.44	0.24
1/23/2006	144.84	3630.16	-0.28

**All Historic Measurements**





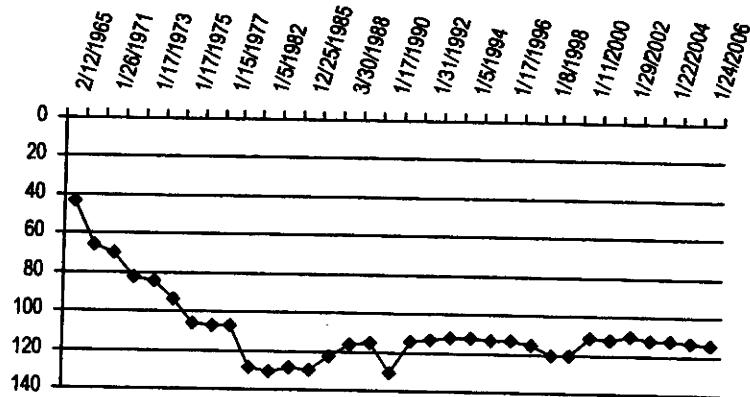
**NORTHERN HIGH PLAINS  
DISTRICT: PROWERS COUNTY**

**Well Name:** BURNETT, D. **Owner:**  
**Permit #:** 6816 - F **Location #:** SC02104206CCB **USGS Site ID:** 381520102112000  
**Division:** 2 **Water District:** 67 **County:** PROWERS  
**Location:** Q160 Q40 Q10 Section Twnshp Range PM Distance from section lines:  
 SW SW NW 6 21 S 42 W S **From N/S line:** **From E/W line:**  
**UTM Coordinates (NAD83):** Northing (UTM y): 4237087.2 Easting (UTM x): 745705.0 GPS  
**Latitude/Longitude (decimal degrees):** 38.248241 -102.192225  
**Surface Elevation (ft):** 3825  
**Well depth (ft):** 172  
**Aquifer(s):**  
**Water Level Change**  
**1 year:** -1.37  
**5 year:** -1.79  
**10 year:** -1.24

**Measurements from last 10 years**

Date	Depth to WL (ft)	Elev of WL (ft)	Change (ft)
1/17/1996	113.25	3711.75	-0.05
1/22/1997	114.80	3710.20	-1.55
1/8/1998	120.08	3704.92	-5.28
1/27/1999	120.82	3704.18	-0.74
1/11/2000	111.36	3713.64	9.46
1/23/2001	112.70	3712.30	-1.34
1/29/2002	110.20	3714.80	2.50
1/28/2003	112.20	3712.80	-2.00
1/22/2004	112.48	3712.52	-0.28
1/26/2005	113.12	3711.88	-0.64
1/24/2006	114.49	3710.51	-1.37

**All Historic Measurements**

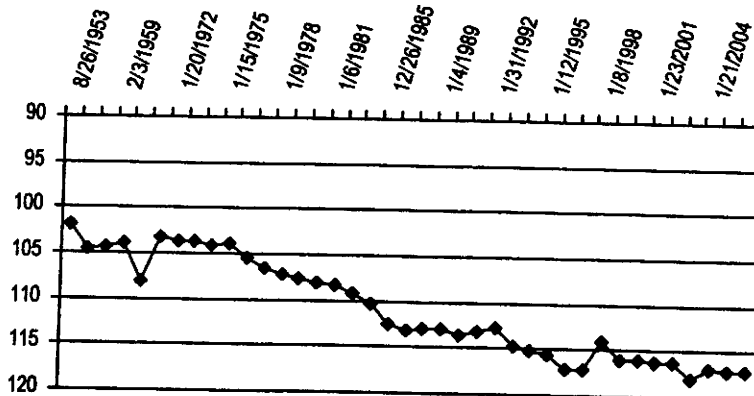


**Well Name:** CAMPBELL, ROY **Owner:**  
**Permit #:** - **Location #:** SC02104224DDA1 **USGS Site ID:** 381220102045801  
**Division:** 2 **Water District:** 67 **County:** PROWERS  
**Location:** Q160 Q40 Q10 Section Twnshp Range PM Distance from section lines:  
 SE SE NE 24 21 S 42 W S **From N/S line:** **From E/W line:**  
**UTM Coordinates (NAD83):** Northing (UTM y): 4232653.3 Easting (UTM x): 755407.1 GPS  
**Latitude/Longitude (decimal degrees):** 38.205629 -102.083081  
**Surface Elevation (ft):** 3740  
**Well depth (ft):** 132  
**Aquifer(s):**  
**Water Level Change**  
**1 year:** -0.07  
**5 year:** -0.86  
**10 year:** -0.04

**Measurements from last 10 years**

Date	Depth to WL (ft)	Elev of WL (ft)	Change (ft)
1/19/1996	117.10	3622.90	-1.60
1/22/1997	117.10	3622.90	0.00
1/8/1998	114.14	3625.86	2.96
1/27/1999	116.12	3623.88	-1.98
1/11/2000	116.05	3623.95	0.07
1/23/2001	116.28	3623.72	-0.23
1/29/2002	116.36	3623.64	-0.08
1/28/2003	117.92	3622.08	-1.56
1/21/2004	116.87	3623.13	1.05
1/25/2005	117.07	3622.93	-0.20
1/23/2006	117.14	3622.86	-0.07

**All Historic Measurements**



**NORTHERN HIGH PLAINS  
DISTRICT: PROWERS COUNTY**

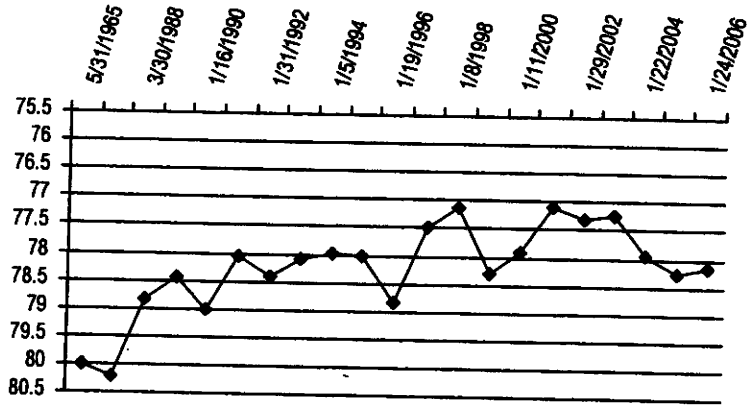
**Well Name:** SUN VUE FARMS **Owner:**  
**Permit #:** 9664 - F - **Location #:** SC02104232ADC **USGS Site ID:** 381053102090300  
**Division:** 2 **Water District:** 67 **County:** PROWERS  
**Location:** Q160 Q40 Q10 Section Twshp Range PM Distance from section lines:  
 NE SE SW 32 21 S 42 W S **From N/S line:** **From E/W line:**  
**UTM Coordinates (NAD83):** Northing (UTM y): 4229686.1 Easting (UTM x): 748726.1 GPS  
**Latitude/Longitude (decimal degrees):** 38.180789 -102.160334

**Surface Elevation (ft):** 3665  
**Well depth (ft):** 148  
**Aquifer(s):**  
**Water Level Change**  
**1 year:** 0.11  
**5 year:** -1.05  
**10 year:** 0.70

**Measurements from last 10 years**

Date	Depth to WL (ft)	Elev of WL (ft)	Change (ft)
1/19/1996	78.85	3586.15	-0.85
1/22/1997	77.50	3587.50	1.35
1/8/1998	77.12	3587.88	0.38
1/27/1999	78.30	3586.70	-1.18
1/11/2000	77.91	3587.09	0.39
1/23/2001	77.10	3587.90	0.81
1/29/2002	77.32	3587.68	-0.22
1/28/2003	77.23	3587.77	0.09
1/22/2004	77.94	3587.06	-0.71
1/25/2005	78.26	3586.74	-0.32
1/24/2006	78.15	3586.85	0.11

**All Historic Measurements**



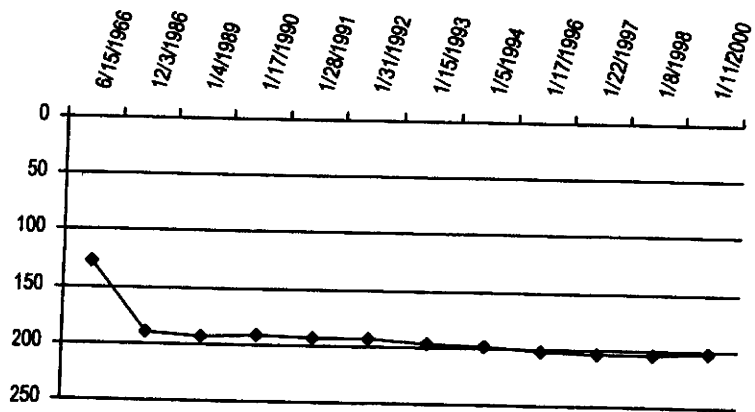
**Well Name:** U.S. GOVERNMENT **Owner:**  
**Permit #:** - - **Location #:** SC02104302AAB **USGS Site ID:** 381450102114000  
**Division:** 2 **Water District:** 67 **County:** PROWERS  
**Location:** Q160 Q40 Q10 Section Twshp Range PM Distance from section lines:  
 NE NE NW 2 21 S 43 W S **From N/S line:** **From E/W line:**  
**UTM Coordinates (NAD83):** Northing (UTM y): 4239235.2 Easting (UTM x): 743763.1 GPS  
**Latitude/Longitude (decimal degrees):** 38.268106 -102.213653

**Surface Elevation (ft):** 3884  
**Well depth (ft):** 210  
**Aquifer(s):**  
**Water Level Change**  
**1 year:**  
**5 year:**  
**10 year:** -9.10

**Measurements from last 10 years**

Date	Depth to WL (ft)	Elev of WL (ft)	Change (ft)
1/17/1996	201.33	3682.67	-2.03
1/22/1997	203.90	3680.10	-2.57
1/8/1998	204.00	3680.00	-0.10
1/11/2000	201.35	3682.65	2.65

**All Historic Measurements**



**NORTHERN HIGH PLAINS  
DISTRICT: PROWERS COUNTY**

**Well Name:** HALLOCK, L. **Owner:**  
**Permit #:** 13121 - F - **Location #:** SC02104304DCD **USGS Site ID:** 381500102150000

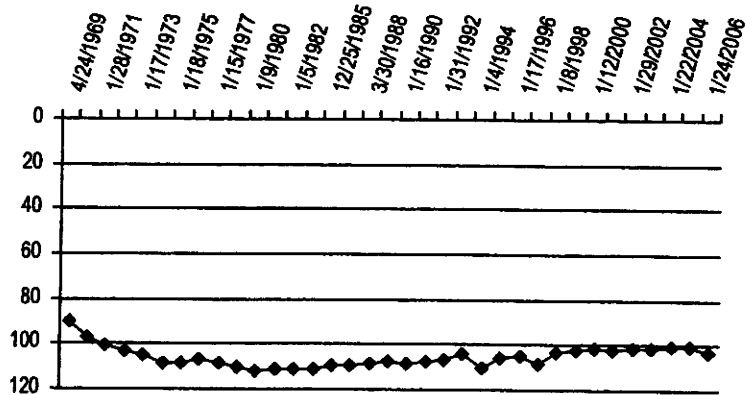
**Division:** 2 **Water District:** 67 **County:** PROWERS  
**Location:** Q160 Q40 Q10 Section Twtnshp Range PM Distance from section lines:  
 SE SW SE 4 21 S 43 W S **From N/S line:** **From E/W line:**  
**UTM Coordinates (NAD83):** **Northing (UTM y):** 4236684.0 **Easting (UTM x):** 740297.0 **GPS**  
**Latitude/Longitude (decimal degrees):** 38.246074 -102.254095

**Surface Elevation (ft):** 3830 **Water Level Change**  
**Well depth (ft):** 150 **1 year:** -2.50  
**Aquifer(s):** **5 year:** -0.86  
**10 year:** 1.94

**Measurements from last 10 years**

Date	Depth to WL (ft)	Elev of WL (ft)	Change (ft)
1/17/1996	105.20	3724.80	0.50
1/22/1997	108.90	3721.10	-3.70
1/8/1998	103.62	3726.38	5.28
1/28/1999	102.73	3727.27	0.89
1/12/2000	101.10	3728.90	1.63
1/23/2001	102.40	3727.60	-1.30
1/29/2002	101.80	3728.20	0.60
1/28/2003	101.30	3728.70	0.50
1/22/2004	100.27	3729.73	1.03
1/26/2005	100.76	3729.24	-0.49
1/24/2006	103.26	3726.74	-2.50

**All Historic Measurements**



**Well Name:** SCHLATTER **Owner:**  
**Permit #:** 4710 - F - **Location #:** SC02104305DDC **USGS Site ID:**

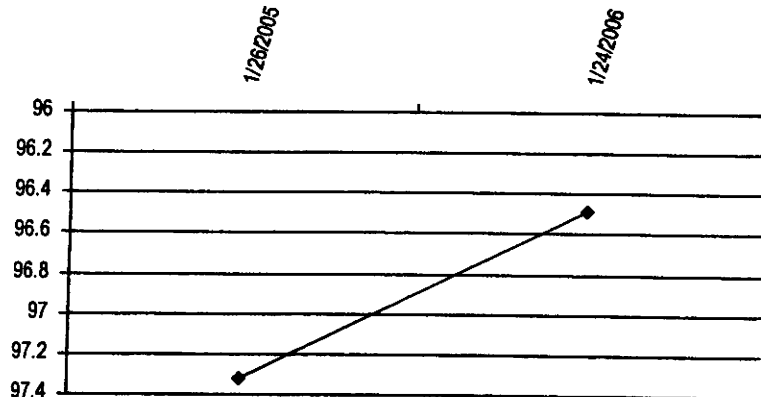
**Division:** 1 **Water District:** 67 **County:** PROWERS  
**Location:** Q160 Q40 Q10 Section Twtnshp Range PM Distance from section lines:  
 SE SE SW 5 21 S 43 W S **From N/S line:** **From E/W line:**  
**UTM Coordinates (NAD83):** **Northing (UTM y):** 4236632.0 **Easting (UTM x):** 738893.0 **GPS**  
**Latitude/Longitude (decimal degrees):** 38.245980 -102.270140

**Surface Elevation (ft):** 3834 **Water Level Change**  
**Well depth (ft):** 156 **1 year:** 0.83  
**Aquifer(s):** OGALLALA **5 year:**  
**10 year:**

**Measurements from last 10 years**

Date	Depth to WL (ft)	Elev of WL (ft)	Change (ft)
1/26/2005	97.32	3736.68	
1/24/2006	96.49	3737.51	0.83

**All Historic Measurements**



**NORTHERN HIGH PLAINS  
DISTRICT: PROWERS COUNTY**

**Well Name:** LEHNER, R.K. **Owner:**  
**Permit #:** 13728 - R - **Location #:** SC02104311ADD **USGS Site ID:** 381430102125000

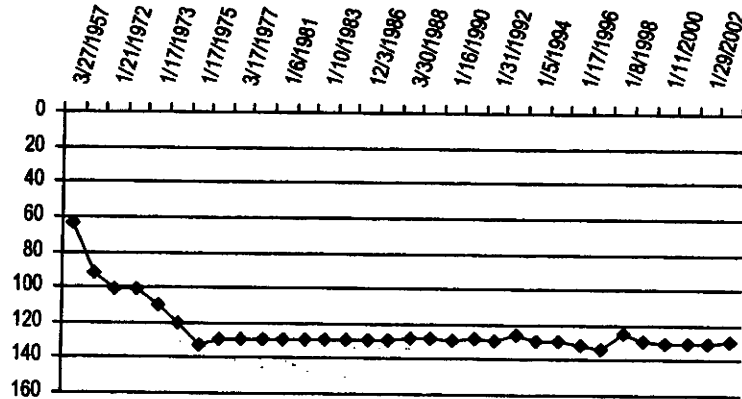
**Division:** 2 **Water District:** 67 **County:** PROWERS  
**Location:** Q160 Q40 Q10 Section Twntshp Range PM Distance from section lines:  
 NE SE SE 11 21 S 43 W S **From N/S line:** **From E/W line:**  
**UTM Coordinates (NAD83):** Northing (UTM y): 4236207.1 Easting (UTM x): 744068.0 GPS  
**Latitude/Longitude (decimal degrees):** 38.240765 -102.211214

**Surface Elevation (ft):** 3840 **Water Level Change**  
**Well depth (ft):** 136 **1 year:** 0.55  
**Aquifer(s):** **5 year:** -5.07  
**10 year:** -4.00

**Measurements from last 10 years**

Date	Depth to WL (ft)	Elev of WL (ft)	Change (ft)
1/17/1996	131.80	3708.20	-2.60
1/22/1997	133.70	3706.30	-1.90
1/8/1998	124.43	3715.57	9.27
1/27/1999	129.20	3710.80	-4.77
1/11/2000	130.68	3709.32	-1.48
1/23/2001	130.81	3709.19	-0.13
1/29/2002	130.05	3709.95	0.76
1/28/2003	129.50	3710.50	0.55

**All Historic Measurements**



**Well Name:** REYNOLDS, LEROY **Owner:**  
**Permit #:** 4541 - R - **Location #:** SC02104324BBB **USGS Site ID:** 381300102123000


**Division:** 2 **Water District:** 67 **County:** PROWERS  
**Location:** Q160 Q40 Q10 Section Twntshp Range PM Distance from section lines:  
 NW NW NW 24 21 S 43 W S **From N/S line:** **From E/W line:**  
**UTM Coordinates (NAD83):** Northing (UTM y): 4233523.0 Easting (UTM x): 744199.0 GPS  
**Latitude/Longitude (decimal degrees):** 38.216568 -102.210643

**Surface Elevation (ft):** 3750 **Water Level Change**  
**Well depth (ft):** 134 **1 year:** 2.66  
**Aquifer(s):** **5 year:** 0.45  
**10 year:** 2.05

**Measurements from last 10 years**

Date	Depth to WL (ft)	Elev of WL (ft)	Change (ft)
1/17/1996	109.30	3640.70	-0.70
1/22/1997	107.90	3642.10	1.40
1/8/1998	109.50	3640.50	-1.60
1/27/1999	111.15	3638.85	-1.65
1/11/2000	107.75	3642.25	3.40
1/23/2001	107.70	3642.30	0.05
1/29/2002	109.95	3640.05	-2.25
1/28/2003	107.40	3642.60	2.55
1/22/2004	107.33	3642.67	0.07
1/25/2005	109.91	3640.09	-2.58
1/24/2006	107.25	3642.75	2.66

**All Historic Measurements**



**NORTHERN HIGH PLAINS  
DISTRICT: PROWERS COUNTY**

**Well Name:** FREY, W.R. **Owner:**  
**Permit #:** 11456 - F **Location #:** SC02204202BCA **USGS Site ID:** 381020102063000

**Division:** 2 **Water District:** 67 **County:** PROWERS  
**Location:** Q160 Q40 Q10 Section Twnshp Range PM Distance from section lines:  
 NW SW NE 2 22 S 42 W S **From N/S line:** **From E/W line:**

**UTM Coordinates (NAD83):** Northing (UTM y): 4228457.1 Easting (UTM x): 752672.1 GPS

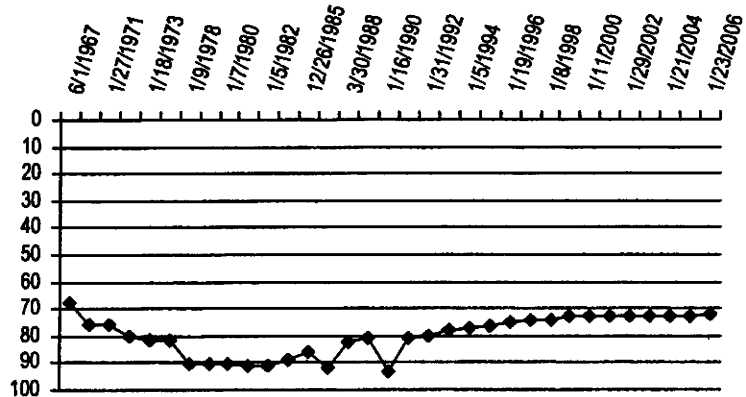
**Latitude/Longitude (decimal degrees):** 38.168630 -102.115771

**Surface Elevation (ft):** 3630 **Water Level Change**  
**Well depth (ft):** 134 **1 year:** 0.24  
**Aquifer(s):** **5 year:** 0.30  
**10 year:** 3.10

**Measurements from last 10 years**

Date	Depth to WL (ft)	Elev of WL (ft)	Change (ft)
1/19/1996	75.30	3554.70	1.40
1/22/1997	74.55	3555.45	0.75
1/8/1998	73.90	3556.10	0.65
1/27/1999	72.90	3557.10	1.00
1/11/2000	72.54	3557.46	0.36
1/23/2001	72.50	3557.50	0.04
1/29/2002	72.90	3557.10	-0.40
1/28/2003	72.80	3557.20	0.10
1/21/2004	72.87	3557.13	-0.07
1/25/2005	72.44	3557.56	0.43
1/23/2006	72.20	3557.80	0.24

**All Historic Measurements**



**Well Name:** SEYBERT, GERALD **Owner:**  
**Permit #:** - - **Location #:** SC02204202CCC **USGS Site ID:**

**Division:** 2 **Water District:** 67 **County:** PROWERS  
**Location:** Q160 Q40 Q10 Section Twnshp Range PM Distance from section lines:  
 SW SW SW 2 22 S 42 W S **From N/S line:** **From E/W line:**

**UTM Coordinates (NAD83):** Northing (UTM y): 4227619.1 Easting (UTM x): 752413.1 GPS

**Latitude/Longitude (decimal degrees):** 38.161159 -102.119021

**Surface Elevation (ft):** **Water Level Change**  
**Well depth (ft):** **1 year:** 0.19  
**Aquifer(s):** **5 year:**  
**10 year:**

**Measurements from last 10 years**

Date	Depth to WL (ft)	Elev of WL (ft)	Change (ft)
1/29/2002	70.44		
1/28/2003	71.32		-0.88
1/21/2004	70.29		1.03
1/25/2005	69.08		1.21
1/23/2006	68.89		0.19

**All Historic Measurements**

