

SEO LIBRARY REFERENCE COPY
ONLY
(DO NOT GIVE OUT)

**GROUND WATER LEVELS
NORTHERN HIGH PLAINS DESIGNATED GROUND
WATER BASIN
2002**



**COLORADO DEPARTMENT OF NATURAL RESOURCES
DIVISION OF WATER RESOURCES
OFFICE OF THE STATE ENGINEER**

Bill Owens
Governor

Hal Simpson
State Engineer

Greg Walcher
Executive Director

George D. VanSlyke
Project Manager

**GROUND WATER LEVELS
IN THE
NORTHERN HIGH PLAINS
DESIGNATED BASIN**

2002

February 2002

**COLORADO DEPARTMENT OF NATURAL RESOURCES
DIVISION OF WATER RESOURCES
OFFICE OF THE STATE ENGINEER**

**Bill Owens
Governor**

**Greg Walcher
Executive Director**

**Hal D. Simpson
State Engineer**

**George D. VanSlyke
Project Manager**

INTRODUCTION

This report contains the results of water level measurements of wells in the Northern High Plains Designated Basin made during the winter of 2001-2002. Data were collected in cooperation with the W-Y, Frenchman, Central Yuma, Sand Hills, Marks Butte, Arikaree and Plains Ground Water Management Districts, and local well owners and users. Funding for this project was supplied in part from well permit fees collected and managed by the Office of the State Engineer as a result of the passage of Senate Bill 200 during the 1987 legislative session. This bill authorized the Office of the State Engineer to establish and maintain a water level monitoring network throughout the state to obtain information on ground water conditions, to establish ground water trends and to manage the ground water resources of the state.

The report format was extensively revised last year to better serve the user of the data. First, the database was converted into *Microsoft ACCESS* from the old dBase III database. Changes were made in the report layout so that it is easier to read with all the well identifying information contained in a header. This year, saturated thickness data for 1965 and present have been added for most wells. Also included is an estimate of the % of the 1965 (pre-development) saturated thickness. Within the next few years, the header will also contain the actual well location determined with the use of a *Global Positioning System*. The use of the new database has allowed us to display water level changes for one, five and ten year intervals and include a hydrograph of each well for the period 1988 to present. These will be included and updated each year. Also included are long-term hydrographs of approximately 30 wells that have been monitored for over 30 years. In the back of the report is a map showing the water level change throughout the basin for the last 10 years. In the future, we hope to have the data used in a *GIS* application so that additional maps can be produced.

The report is organized by Ground Water Management District and sorted by location within the district.

Copies of this report are available for inspection in the offices of the local ground water management districts as well as the Office of the State Engineer. Copies can be purchased from the Office of the State Engineer, 1313 Sherman Street, Room 821, Denver, Colorado 80203 for a fee of \$ 25.00 to cover the cost of printing and handling. Summary reports will be made available at no cost to each well owner whose well was measured. These summary reports are available from the local districts or from the Office of the State Engineer.

DISCUSSION

During the winter of 2001-2002, water levels were obtained for approximately 650 wells in the Northern High Plains Designated Ground Water Basin. An attempt was made to measure all the wells within a six-week period beginning approximately in late-December 2000. For most of the basin, all wells were measured by the first of February 2001. By measuring the wells in a short time period, it is hoped that seasonal fluctuations will be dampened and that the hydrographs and comparison of water level change will more accurately reflect the true ground water conditions.

Throughout the Northern High Plains, the water levels continue to show the regional decline that is to be expected when water is being "mined". The past year was a very dry year in the High Plains and declines accelerated rapidly. The map contained in the back of the report shows the decline in water level over the 10-year period of 1992 to 2002.

The average rate of decline for the past year was almost double the ten year average although the average decline was about 25% less than last year. The 2000-2001 decline was 1.57-feet while the 2001-2002 rate is 1.12-feet. The well hydrographs contained in the long-term hydrograph section as well as the shorter-term hydrographs for each well show the water level trends throughout the basin. Based on previous work, the overall decline of 1.21 feet indicates that approximately 1,090,000 acre-feet have been removed from storage. A decline of 1-foot is equal to a depletion from storage of approximately 900,000 acre feet. Over the past five years (1997 to 2002) the basin-wide water level has declined approximately 4.19-feet representing a depletion of approximately 3,771,000 acre-feet or over 3% of the estimated 1965 storage in the aquifer. The depletion for the past ten years (1992 to 2002) indicates that over 6,345,000 acre-feet have been removed from storage (decline of 7.05 feet). This equates to a rate depletion of a little over ½% per year.

The original basin designation allowed for a depletion of 40% in 25 years. This was amended in 1990 to allow a depletion of 40% in 100 years. At the 10-year average rate, the basin is being depleted at the rate of 50% in 100 years. This figure is somewhat misleading in that some areas in the basin are experiencing much higher rates of depletion due to a lesser saturated thickness and the fact that 2000 and 2001 were extremely dry years.

CONTENTS

INTRODUCTION

DISCUSSION

TABLE 1 Water Level Changes 1995 to 2002

Water Level Data for the Marks Butte Ground Water Management District

Water Level Data for the Frenchman Ground Water Management District

Water Level Data for the Central Yuma Ground Water Management District

Water Level Data for the Sand Hills Ground Water Management District

Water Level Data for Western Washington County

Water Level Data for the W-Y Ground Water Management District

Water Level Data for the Arikaree Ground Water Management District

Water Level Data for the Plains Ground Water Management District

Water Level Data for the East Cheyenne Ground Water Management District

Water Level Data for Kiowa County

Water Level Data for Prowers County

Long Term Hydrographs

Maps

TABLE 1

NORTHERN HIGH PLAINS

Water Level Changes 1995 to 2002

DISTRICT	# of Wells Measured	Change 2001/2002	Change 2000/2001	Change 1999/2000	Change 1998/1999	Change 1997/1998	Change 1996/1997	Change 1995/1996	5 year change	Ave./year 5 years	10 year change	Ave./year 10 years
MARKS BUTTE	13	-0.94	1.48	-0.12	1.12	-1.12	0.81	-0.12	-2.86	-0.57	-3.22	-0.32
FRENCHMAN	88	-1.21	-1.81	-0.42	0.20	-1.26	0.05	-0.59	-4.95	-0.99	-7.77	-0.78
SANDHILLS	49	-1.8	-2.29	-1.1	-1.65	-1.65	-1.11	-0.90	-8.48	-1.70	-13.17	-1.32
CENTRAL YUMA	56	-0.91	-1.91	-0.8	-1.21	-0.68	-0.77	-0.85	-5.26	-1.05	-9.72	-0.97
WASH. COUNTY	22	-0.09	-0.45	-0.8	0.13	0.52	0.14	0.83	-0.07	-0.01	0.55	0.06
W-Y	71	-1.78	-2.80	-1.33	0.96	-0.96	2.06	-1.62	-5.72	-1.14	-10.54	-1.05
ARIKAREE	116	-0.38	-0.61	0.12	-0.38	-0.58	-0.26	0.05	-1.77	-0.35	-3.22	-0.32
PLAINS	179	-1.53	-1.48	-0.47	-0.51	-0.62	-0.91	-0.34	4.56	-0.91	-7.56	-0.76
EAST CHEYENNE	28	-0.68	-1.77	-0.87	-0.47	-0.61	-0.79	-0.60	-4.62	-0.92	-7.94	-0.80
KIOWA COUNTY	9	0.59	-0.79	-2.16	-0.56	1.88	-0.33	4.07	0.81	0.17	-0.05	0.02
PROWERS COUN.	9	-0.11	-0.48	1.6	-0.37	0.62	-0.26	1.33	1.23	0.25	0.49	0.05
Totals & Averages	640	-1.12	-1.57	-0.51	-0.33	-0.70	-0.17	-0.50	-4.19	-0.84	-7.05	-0.71

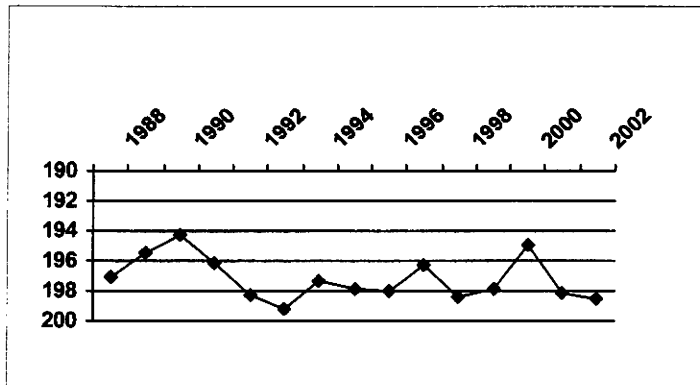
**MARKS BUTTE
GROUND WATER MANAGEMENT
DISTRICT**

**NORTHERN HIGH PLAINS
DESIGNATED GROUND WATER BASIN**

**NORTHERN HIGH PLAINS DESIGNATED GROUNDWATER BASIN
DISTRICT: MARKS BUTTE**

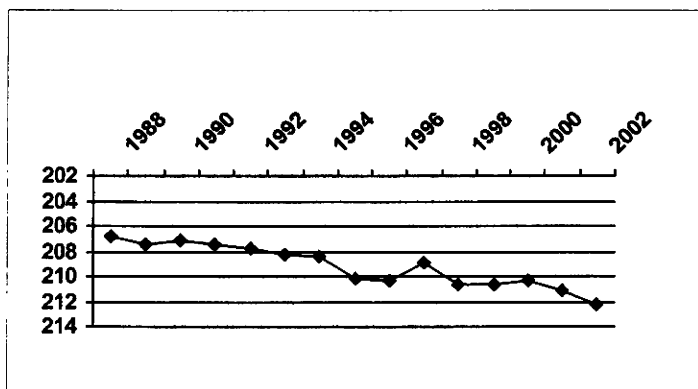
CUMMING, G.	PERMIT: 12422 F	BASIN NO:	WL Change
LOC. CODE SB00904411BBB	LAT/LONG: 404640102133800	STATUS: A	1yr: -0.50
T 9 N R 44 W		DEPTH: 295	5yr: -2.30
SECTION 11 Q160 NW Q40: NW Q10: NW		ELEVATION 3725	10yr: -0.37
1965 Saturated Thickness: 286		Bedrock Elev: 3234	
Present Saturated Thickness : 292.4		% 1965 Saturation remaining: 102%	

WATERYR:	DATE:	WL:
1988	01/06/1988	197.00
1989	11/30/1988	195.47
1990	01/03/1990	194.26
1991	12/27/1990	196.15
1992	01/22/1992	198.23
1993	01/05/1993	199.17
1994	01/11/1994	197.38
1995	12/01/1994	197.91
1996	12/27/1995	197.97
1997	12/26/1996	196.30
1998	11/28/1997	198.45
1999	01/26/1999	197.90
2000	01/20/2000	194.90
2001	02/03/2001	198.10
2002	01/03/2002	198.60



AUSTIN, BURL	PERMIT: 15970 F	BASIN NO:	WL Change
LOC. CODE SB00904518BDB1	LAT/LONG: 404535102241901	STATUS: A	1yr: -1.10
T 9 N R 45 W		DEPTH: 318	5yr: -3.36
SECTION 18 Q160 NW Q40: SE Q10: NW		ELEVATION 3880	10yr: -4.54
1965 Saturated Thickness: 118		Bedrock Elev: 3565	
Present Saturated Thickness : 102.7		% 1965 Saturation remaining: 87%	

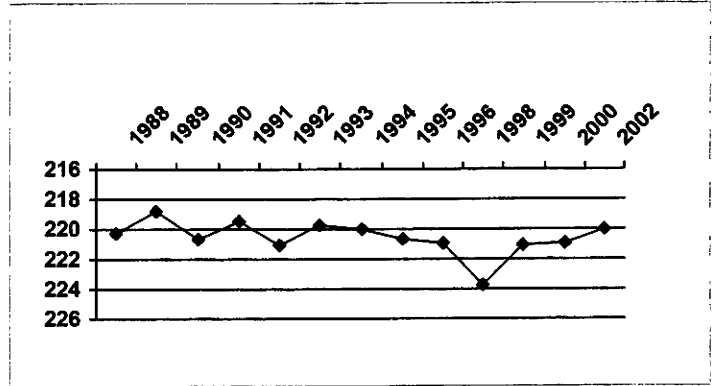
WATERYR:	DATE:	WL:
1988	01/07/1988	206.73
1989	11/30/1988	207.50
1990	01/11/1990	207.10
1991	12/27/1990	207.48
1992	02/05/1992	207.76
1993	01/05/1993	208.30
1994	01/13/1994	208.40
1995	12/01/1994	210.11
1996	12/27/1995	210.29
1997	12/26/1996	208.94
1998	11/28/1997	210.70
1999	01/30/1999	210.60
2000	01/20/2000	210.30
2001	02/05/2001	211.20
2002	01/03/2002	212.30



**NORTHERN HIGH PLAINS DESIGNATED GROUNDWATER BASIN
DISTRICT: MARKS BUTTE**

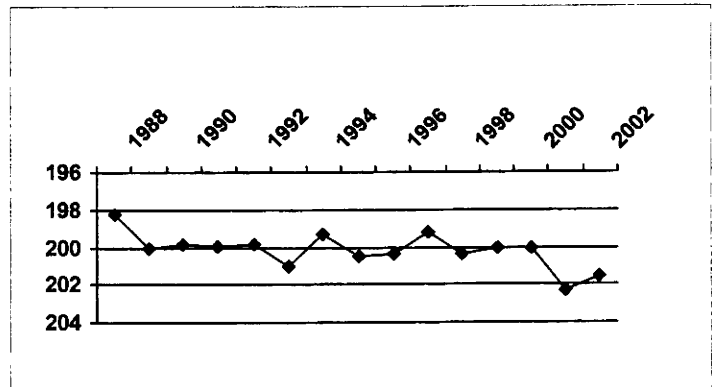
ANDERSON, A.	PERMIT: 14063 F	BASIN NO:	WL Change
LOC. CODE SB00904610CCA	LAT/LONG: 404601102283300	STATUS: A	1yr:
T 9 N R 46 W		DEPTH: 274	5yr:
SECTION 10 Q160 SW Q40: SW Q10: NE		ELEVATION 3930	10yr: 1.03
1965 Saturated Thickness:	110	Bedrock Elev: 3600	
Present Saturated Thickness :	110.	% 1965 Saturation remaining:	100%

WATERYR:	DATE:	WL:
1988	01/07/1988	220.21
1989	11/30/1988	218.83
1990	01/11/1990	220.66
1991	12/27/1990	219.43
1992	02/05/1992	221.03
1993	01/05/1993	219.78
1994	01/13/1994	219.95
1995	12/01/1994	220.65
1996	12/27/1995	220.91
1998	11/28/1997	223.75
1999	01/30/1999	221.10
2000	01/20/2000	220.90
2002	01/03/2002	220.00



BIESEMEIER FARMS	PERMIT: 20051 F	BASIN NO:	WL Change
LOC. CODE SB00904711DDB1	LAT/LONG: 404605102333501	STATUS: A	1yr: .70
T 9 N R 47 W		DEPTH: 263	5yr: -2.38
SECTION 11 Q160 SE Q40: SE Q10: NW		ELEVATION 3990	10yr: -1.78
1965 Saturated Thickness:	85	Bedrock Elev: 3715	
Present Saturated Thickness :	73.4	% 1965 Saturation remaining:	86%

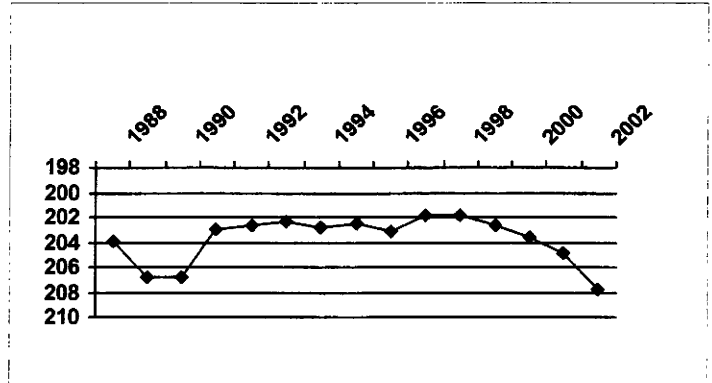
WATERYR:	DATE:	WL:
1988	12/10/1987	198.19
1989	11/30/1988	200.05
1990	01/11/1990	199.79
1991	12/27/1990	199.99
1992	02/05/1992	199.82
1993	01/05/1993	200.98
1994	01/13/1994	199.30
1995	12/01/1994	200.52
1996	12/27/1995	200.33
1997	12/26/1996	199.22
1998	11/28/1997	200.40
1999	01/30/1999	200.10
2000	01/05/2000	200.00
2001	02/05/2001	202.30
2002	01/03/2002	201.60



**NORTHERN HIGH PLAINS DESIGNATED GROUNDWATER BASIN
DISTRICT: MARKS BUTTE**

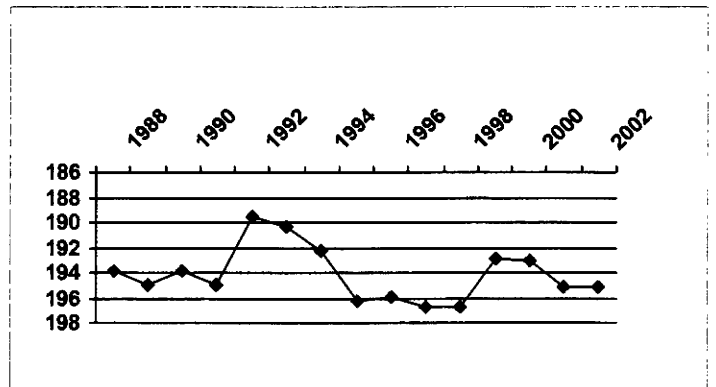
MEAKINS, RICHARD	PERMIT:	BASIN NO:	WL Change
LOC. CODE SB00904717C	LAT/LONG:	STATUS: A	1yr: -2.90
T 9 N R 47 W		DEPTH:	5yr: -6.03
SECTION 17 Q160 SW Q40: Q10:		ELEVATION	10yr: -5.08
1965 Saturated Thickness:		Bedrock Elev: 3740	
Present Saturated Thickness :		% 1965 Saturation remaining:	

WATERYR:	DATE:	WL:
1988	01/07/1988	203.88
1989	12/08/1988	206.86
1990	01/11/1990	206.75
1991	12/27/1990	203.03
1992	02/05/1992	202.72
1993	01/05/1993	202.34
1994	01/25/1994	202.85
1995	01/18/1995	202.42
1996	02/07/1996	203.09
1997	12/26/1996	201.77
1998	12/21/1997	201.80
1999	01/30/1999	202.70
2000	01/05/2000	203.60
2001	02/05/2001	204.90
2002	01/02/2002	207.80



U.S. GOVERNMENT	PERMIT:	BASIN NO:	WL Change
LOC. CODE SB01004232DDD	LAT/LONG: 404741102030500	STATUS: A	1yr: .10
T 10 N R 42 W		DEPTH: 280	5yr: 1.55
SECTION 32 Q160 SE Q40: SE Q10: SE		ELEVATION 3610	10yr: -5.54
1965 Saturated Thickness:	220	Bedrock Elev: 3200	
Present Saturated Thickness :	214.9	% 1965 Saturation remaining:	98%

WATERYR:	DATE:	WL:
1988	01/06/1988	193.87
1989	11/30/1988	194.98
1990	01/03/1990	193.79
1991	12/27/1990	194.97
1992	01/22/1992	189.56
1993	01/05/1993	190.27
1994	01/11/1994	192.28
1995	12/01/1994	196.26
1996	12/27/1995	195.98
1997	12/26/1996	196.65
1998	11/28/1997	196.65
1999	01/26/1999	192.90
2000	01/20/2000	193.10
2001	02/03/2001	195.20
2002	01/04/2002	195.10

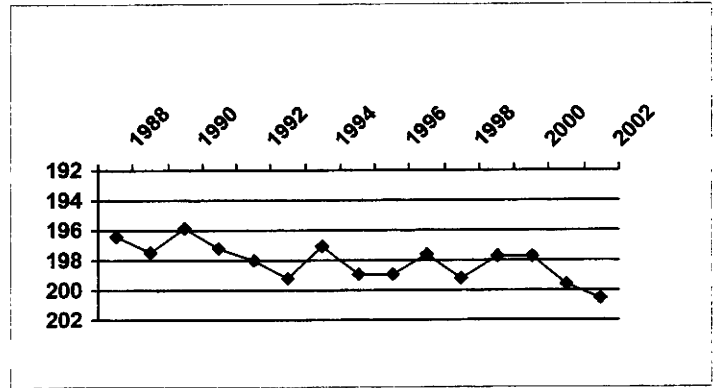


NORTHERN HIGH PLAINS DESIGNATED GROUNDWATER BASIN

DISTRICT: MARKS BUTTE

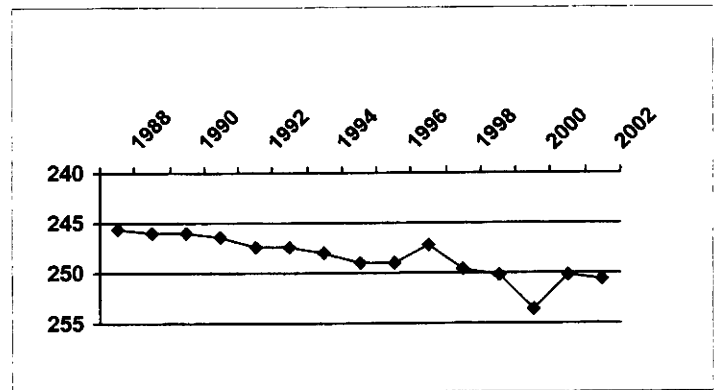
RENQUIST, M.	PERMIT:	18605 F	BASIN NO:	WL Change
LOC. CODE SB01004435CAD	LAT/LONG:	404747102130400	STATUS:	A
T 10 N R 44 W			DEPTH:	320
SECTION 35 Q160 SW Q40: NE Q10: SE			ELEVATION	3710
1965 Saturated Thickness:		130	Bedrock Elev:	3370
Present Saturated Thickness :		139.4	% 1965 Saturation remaining:	107%

WATERYR:	DATE:	WL:
1988	01/06/1988	196.45
1989	11/30/1988	197.42
1990	01/03/1990	195.84
1991	12/27/1990	197.24
1992	01/22/1992	197.98
1993	01/05/1993	199.20
1994	01/13/1994	197.06
1995	12/01/1994	198.95
1996	12/27/1995	198.96
1997	12/26/1996	197.56
1998	11/28/1997	199.20
1999	01/26/1999	197.70
2000	01/20/2000	197.70
2001	02/03/2001	199.60
2002	01/03/2002	200.60



RENQUIST, M. J.	PERMIT:		BASIN NO:	WL Change
LOC. CODE SB01004524CCC2	LAT/LONG:	404922102192602	STATUS:	A
T 10 N R 45 W			DEPTH:	
SECTION 24 Q160 SW Q40: SW Q10: SW			ELEVATION	3825
1965 Saturated Thickness:		115	Bedrock Elev:	3465
Present Saturated Thickness :		109.5	% 1965 Saturation remaining:	95%

WATERYR:	DATE:	WL:
1988	01/06/1988	245.70
1989	11/30/1988	246.05
1990	01/03/1990	246.10
1991	12/27/1990	246.48
1992	02/05/1992	247.40
1993	01/05/1993	247.33
1994	01/13/1994	247.94
1995	12/01/1994	249.07
1996	12/27/1995	248.90
1997	12/26/1996	247.29
1998	11/28/1997	249.50
1999	01/30/1999	250.25
2000	01/20/2000	253.60
2001	02/05/2001	250.20
2002	01/03/2002	250.50

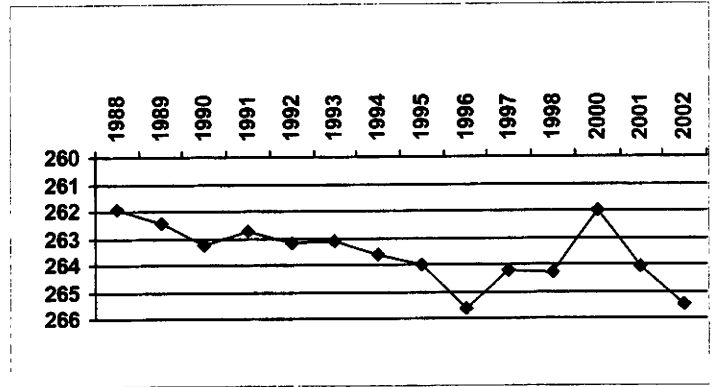


NORTHERN HIGH PLAINS DESIGNATED GROUNDWATER BASIN

DISTRICT: MARKS BUTTE

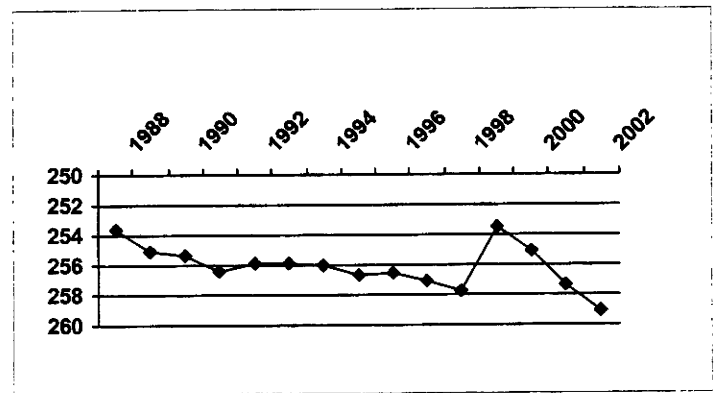
PRICE BROTHERS	PERMIT:	19587 F	BASIN NO:	WL Change
LOC. CODE SB01004617CAC1	LAT/LONG:	405029102304001	STATUS:	A
T 10 N R 46 W			DEPTH:	370
SECTION 17 Q160 SW Q40: NE Q10: SW			ELEVATION	3980
1965 Saturated Thickness:	125		Bedrock Elev:	3600
Present Saturated Thickness :	114.5		% 1965 Saturation remaining:	92%

WATERYR:	DATE:	WL:
1988	01/06/1988	261.90
1989	11/30/1988	262.43
1990	01/11/1990	263.23
1991	12/27/1990	262.72
1992	02/05/1992	263.15
1993	01/05/1993	263.11
1994	01/13/1994	263.65
1995	12/01/1994	264.01
1996	12/27/1995	265.60
1997	12/26/1996	264.22
1998	11/28/1997	264.30
2000	01/05/2000	262.00
2001	02/05/2001	264.10
2002	01/03/2002	265.50



ANDERSON	PERMIT:		BASIN NO:	WL Change
LOC. CODE SB01004631B	LAT/LONG:		STATUS:	A
T 10 N R 46 W			DEPTH:	
SECTION 31 Q160 NW Q40: Q10:			ELEVATION	
1965 Saturated Thickness:			Bedrock Elev:	3625
Present Saturated Thickness :			% 1965 Saturation remaining:	

WATERYR:	DATE:	WL:
1988	01/06/1988	253.65
1989	11/30/1988	255.06
1990	01/11/1990	255.29
1991	12/27/1990	256.39
1992	02/05/1992	255.92
1993	01/05/1993	255.89
1994	01/13/1994	255.96
1995	12/01/1994	256.73
1996	12/27/1995	256.49
1997	12/26/1996	257.10
1998	11/28/1997	257.70
1999	01/30/1999	253.40
2000	01/05/2000	255.00
2001	02/05/2001	257.30
2002	01/03/2002	259.00

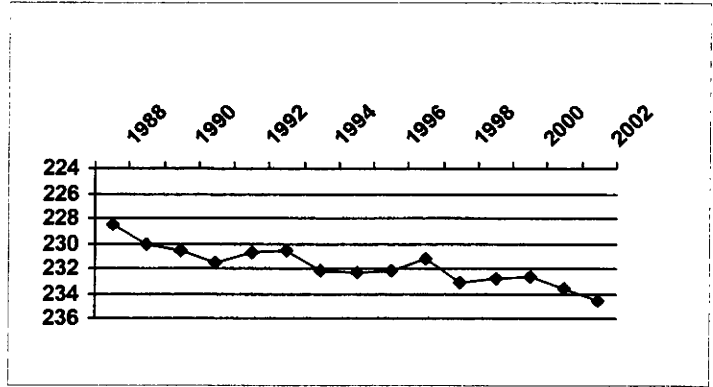


**NORTHERN HIGH PLAINS DESIGNATED GROUNDWATER BASIN
DISTRICT: MARKS BUTTE**

ANDERSON PERMIT:
 LOC. CODE SB01004631C LAT/LONG:
 T 10 N R 46 W
 SECTION 31 Q160 SW Q40: Q10:
1965 Saturated Thickness:
Present Saturated Thickness :

BASIN NO: **WL Change**
 STATUS: A **1yr: -1.00**
 DEPTH: **5yr: -3.40**
 ELEVATION
 Bedrock Elev: 3625 **10yr: -3.87**
% 1965 Saturation remaining:

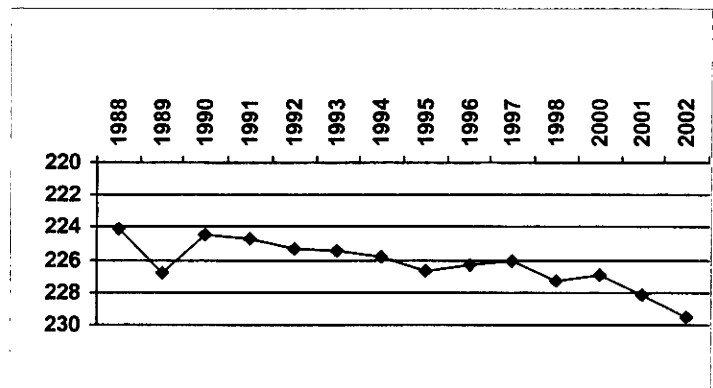
WATERYR:	DATE:	WL:
1988	01/06/1988	228.55
1989	11/30/1988	230.05
1990	01/11/1990	230.63
1991	12/27/1990	231.53
1992	02/05/1992	230.73
1993	01/05/1993	230.50
1994	01/13/1994	232.15
1995	12/01/1994	232.34
1996	12/27/1995	232.12
1997	12/26/1996	231.20
1998	11/28/1997	233.10
1999	01/30/1999	232.75
2000	01/05/2000	232.60
2001	02/05/2001	233.60
2002	01/03/2002	234.60



ANDERSON PERMIT:
 LOC. CODE SB01004631D LAT/LONG:
 T 10 N R 46 W
 SECTION 31 Q160 SE Q40: Q10:
1965 Saturated Thickness:
Present Saturated Thickness :

BASIN NO: **WL Change**
 STATUS: A **1yr: -1.40**
 DEPTH: **5yr: -3.54**
 ELEVATION
 Bedrock Elev: 3610 **10yr: -4.25**
% 1965 Saturation remaining:

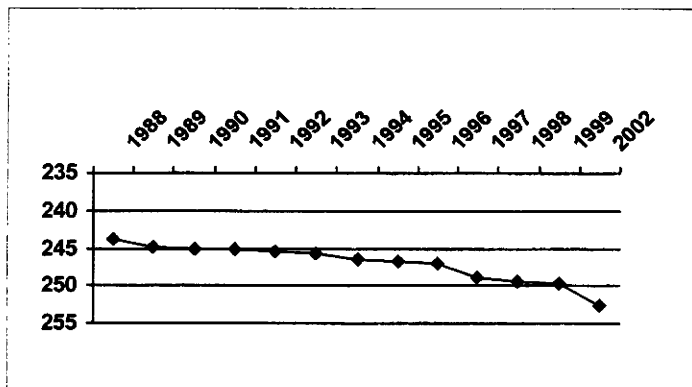
WATERYR:	DATE:	WL:
1988	01/06/1988	224.12
1989	11/30/1988	226.79
1990	01/11/1990	224.40
1991	12/27/1990	224.64
1992	02/05/1992	225.31
1993	01/05/1993	225.42
1994	01/13/1994	225.76
1995	12/01/1994	226.64
1996	12/27/1995	226.35
1997	12/26/1996	226.02
1998	11/28/1997	227.26
2000	01/02/2000	226.96
2001	02/05/2001	228.16
2002	01/03/2002	229.56



**NORTHERN HIGH PLAINS DESIGNATED GROUNDWATER BASIN
DISTRICT: MARKS BUTTE**

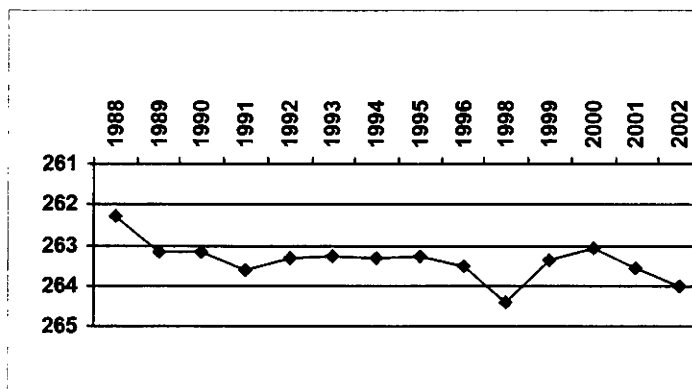
ROOS, T.	PERMIT:	BASIN NO:	WL Change
LOC. CODE SB01004634CDD	LAT/LONG: 404742102280700	STATUS: A	1yr:
T 10 N R 46 W		DEPTH: 285	5yr: -3.70
SECTION 34 Q160 SW Q40: SE Q10: SE		ELEVATION 3940	10yr: -7.03
1965 Saturated Thickness: 150		Bedrock Elev: 3555	
Present Saturated Thickness : 132.5		% 1965 Saturation remaining: 88%	

WATERYR:	DATE:	WL:
1988	01/07/1988	243.93
1989	11/30/1988	244.94
1990	01/11/1990	245.03
1991	12/27/1990	245.01
1992	02/05/1992	245.47
1993	01/05/1993	245.54
1994	01/13/1994	246.49
1995	12/01/1994	246.66
1996	12/27/1996	247.12
1997	12/26/1996	248.80
1998	11/28/1997	249.50
1999	01/30/1999	249.60
2002	01/03/2002	252.50



HAM, STANLEY	PERMIT:	BASIN NO:	WL Change
LOC. CODE SB01004731D	LAT/LONG:	STATUS: A	1yr: -.40
T 10 N R 47 W		DEPTH:	5yr:
SECTION 31 Q160 SE Q40: Q10:		ELEVATION	10yr: -.65
1965 Saturated Thickness:		Bedrock Elev:	
Present Saturated Thickness :		% 1965 Saturation remaining:	

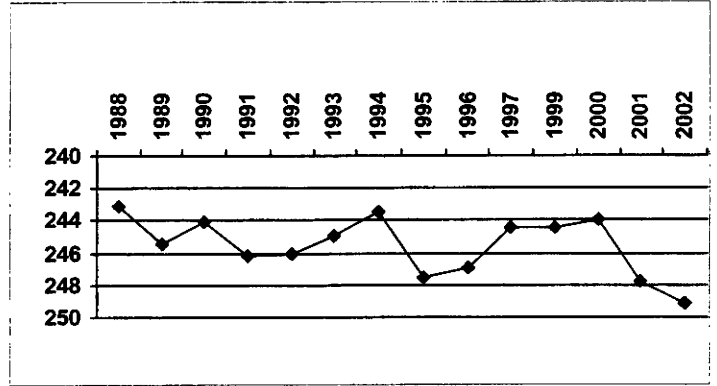
WATERYR:	DATE:	WL:
1988	12/10/1987	262.27
1989	11/30/1988	263.16
1990	01/11/1990	263.19
1991	12/27/1990	263.60
1992	02/05/1992	263.34
1993	01/05/1993	263.28
1994	01/13/1994	263.33
1995	12/01/1994	263.29
1996	12/27/1996	263.53
1998	11/28/1997	264.39
1999	01/30/1999	263.39
2000	01/05/2000	263.09
2001	02/05/2001	263.59
2002	01/02/2002	263.99



**NORTHERN HIGH PLAINS DESIGNATED GROUNDWATER BASIN
DISTRICT: MARKS BUTTE**

TRANSCH, A.	PERMIT:	BASIN NO:	WL Change
LOC. CODE SB01104333DAD	LAT/LONG: 405305102075600	STATUS: A	1yr: -1.30
T 11 N R 43 W		DEPTH: 282	5yr: -4.60
SECTION 33 Q160 SE Q40: NE Q10: SE		ELEVATION 3680	10yr: -3.00
1965 Saturated Thickness: 200		Bedrock Elev: 3255	
Present Saturated Thickness : 175.9		% 1965 Saturation remaining: 88%	

WATERYR:	DATE:	WL:
1988	01/06/1988	243.12
1989	11/30/1988	245.39
1990	01/03/1990	244.13
1991	12/27/1990	246.15
1992	01/22/1992	246.10
1993	01/05/1993	244.93
1994	01/13/1994	243.42
1995	12/01/1994	247.57
1996	12/27/1995	246.86
1997	12/26/1996	244.50
1999	01/30/1999	244.40
2000	01/20/2000	244.00
2001	02/03/2001	247.80
2002	01/03/2002	249.10



**FRENCHMAN
GROUND WATER MANAGEMENT
DISTRICT**

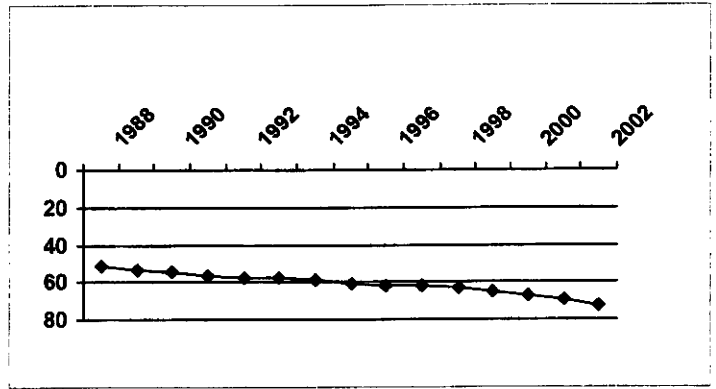
NORTHERN HIGH PLAINS
DESIGNATED GROUND WATER BASIN

NORTHERN HIGH PLAINS DESIGNATED GROUNDWATER BASIN

DISTRICT: FRENCHMAN

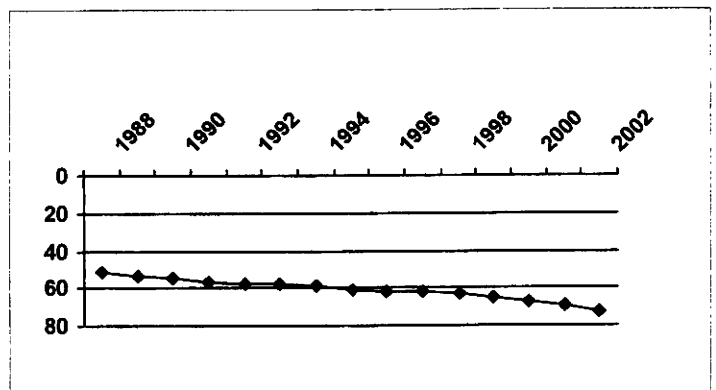
SCHULZ, PHILLIP W.	PERMIT:	3484 F	BASIN NO:	WL Change
LOC. CODE SB00604207BAB	LAT/LONG:	403050102052000	STATUS:	A
T 6 N R 42 W			DEPTH:	260
SECTION 7 Q160 NW Q40: NE Q10: NW			ELEVATION	3595
1965 Saturated Thickness:		275	Bedrock Elev:	3260
Present Saturated Thickness :		243.8	% 1965 Saturation remaining:	89%

WATERYR:	DATE:	WL:
1988	01/28/1988	73.14
1989	12/21/1988	75.85
1990	01/06/1990	76.13
1991	01/22/1991	76.95
1992	01/28/1992	78.30
1993	01/20/1993	78.48
1994	12/08/1993	80.72
1995	01/17/1995	80.36
1996	01/23/1996	81.72
1997	12/28/1996	82.00
1998	12/23/1997	83.80
1999	01/25/1999	84.99
2000	01/04/2000	85.90
2001	01/24/2001	89.20
2002	12/05/2001	91.20



DARWIN, KLEVE	PERMIT:	14574 F	BASIN NO:	WL Change
LOC. CODE SB00604231CCB	LAT/LONG:	402630102052000	STATUS:	A
T 6 N R 42 W			DEPTH:	345
SECTION 31 Q160 SW Q40: SW Q10: NW			ELEVATION	3590
1965 Saturated Thickness:		315	Bedrock Elev:	3250
Present Saturated Thickness :		265.9	% 1965 Saturation remaining:	84%

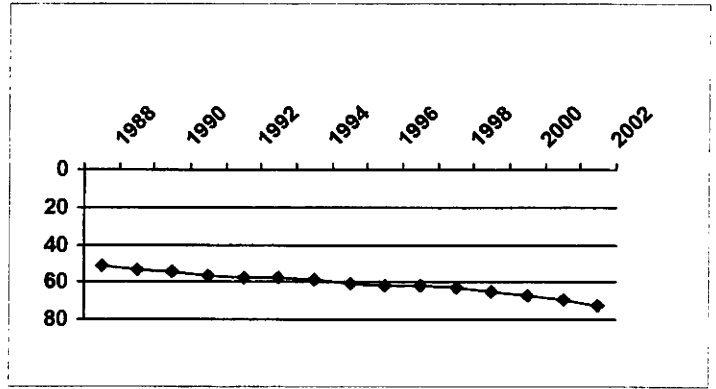
WATERYR:	DATE:	WL:
1988	01/28/1988	53.98
1989	12/21/1988	55.59
1990	01/06/1990	57.55
1991	01/22/1991	59.49
1992	01/28/1992	62.09
1993	01/20/1993	60.81
1994	12/08/1993	61.49
1995	01/17/1995	63.48
1996	01/23/1996	65.21
1997	12/28/1996	65.05
1998	12/23/1997	66.90
1999	01/25/1999	68.80
2000	01/04/2000	69.80
2001	02/01/2001	72.60
2002	12/05/2001	74.10



**NORTHERN HIGH PLAINS DESIGNATED GROUNDWATER BASIN
DISTRICT: FRENCHMAN**

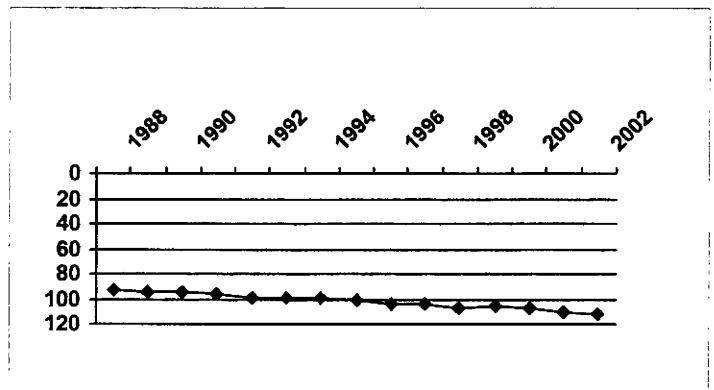
HENDRIX	PERMIT:	29860 F	BASIN NO:	WL Change
LOC. CODE SB00604232BBC	LAT/LONG:	402700102041000	STATUS:	A
T 6 N R 42 W			DEPTH:	260
SECTION 32 Q160 NW Q40: NW Q10: SW			ELEVATION	3575
1965 Saturated Thickness: 325			Bedrock Elev:	3230
Present Saturated Thickness : 272.7			% 1965 Saturation remaining:	84%

WATERYR:	DATE:	WL:
1988	01/28/1988	50.98
1989	12/21/1988	53.08
1990	01/06/1990	54.62
1991	01/22/1991	56.65
1992	01/28/1992	57.35
1993	01/20/1993	58.00
1994	12/08/1993	58.80
1995	01/17/1995	60.56
1996	01/23/1996	62.07
1997	12/28/1996	62.07
1998	02/03/1998	63.10
1999	01/25/1999	65.55
2000	01/04/2000	66.70
2001	02/01/2001	69.00
2002	12/05/2001	72.30



MILES, L.	PERMIT:	12043 F	BASIN NO:	WL Change
LOC. CODE SB00604309BBA	LAT/LONG:	403040102100000	STATUS:	A
T 6 N R 43 W			DEPTH:	345
SECTION 9 Q160 NW Q40: NW Q10: NE			ELEVATION	3650
1965 Saturated Thickness: 265			Bedrock Elev:	3310
Present Saturated Thickness : 228.			% 1965 Saturation remaining:	86%

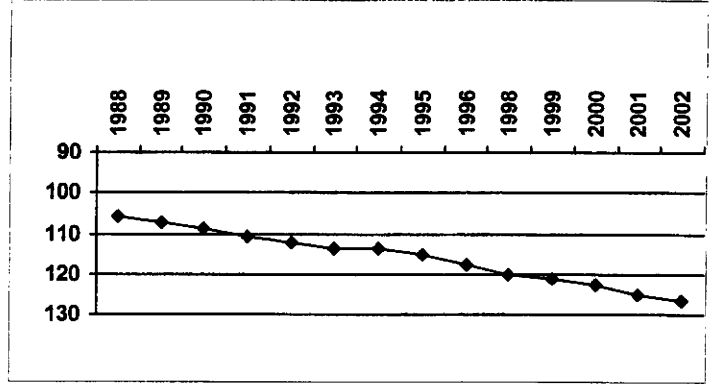
WATERYR:	DATE:	WL:
1988	01/28/1988	92.49
1989	12/21/1988	93.97
1990	01/06/1990	94.99
1991	01/22/1991	96.61
1992	01/28/1992	98.40
1993	01/30/1993	98.43
1994	01/31/1994	98.85
1995	01/17/1995	101.48
1996	01/09/1996	103.20
1997	01/02/1997	103.70
1998	12/27/1997	106.50
1999	01/26/1999	106.00
2000	01/05/2000	107.50
2001	01/24/2001	110.00
2002	12/05/2001	112.00



**NORTHERN HIGH PLAINS DESIGNATED GROUNDWATER BASIN
DISTRICT: FRENCHMAN**

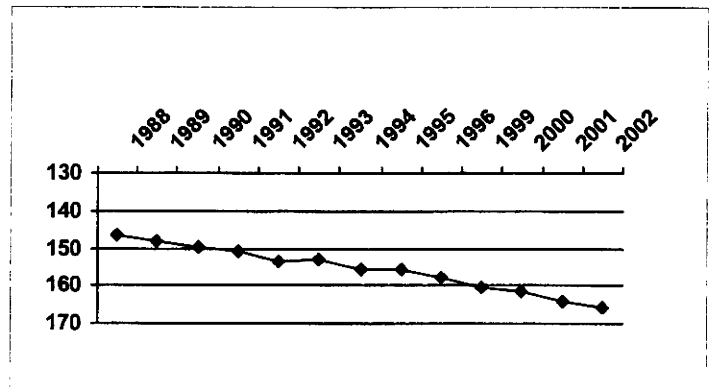
SCHNELLER FARMS	PERMIT:	15274 F	BASIN NO:	WL Change
LOC. CODE SB00604319BCD	LAT/LONG:	402830102114000	STATUS:	A
T 6 N R 43 W			DEPTH:	356
SECTION 19 Q160 NW Q40: SW Q10: SE			ELEVATION	3690
1965 Saturated Thickness:		295	Bedrock Elev:	3310
Present Saturated Thickness :		253.6	% 1965 Saturation remaining:	86%

WATERYR:	DATE:	WL:
1988	01/28/1988	105.67
1989	01/04/1989	107.30
1990	01/09/1990	108.60
1991	01/22/1991	110.66
1992	01/29/1992	112.14
1993	01/30/1993	113.60
1994	01/17/1994	113.70
1995	02/09/1995	114.96
1996	01/09/1996	117.79
1998	12/27/1997	120.00
1999	01/26/1999	121.20
2000	01/06/2000	122.40
2001	01/24/2001	125.00
2002	12/05/2001	126.40



GARLAND, GEORGE	PERMIT:	11672 F	BASIN NO:	WL Change
LOC. CODE SB00604404BBC	LAT/LONG:	403130102164000	STATUS:	A
T 6 N R 44 W			DEPTH:	276
SECTION 4 Q160 NW Q40: NW Q10: SW			ELEVATION	3745
1965 Saturated Thickness:		170	Bedrock Elev:	3445
Present Saturated Thickness :		134.5	% 1965 Saturation remaining:	79%

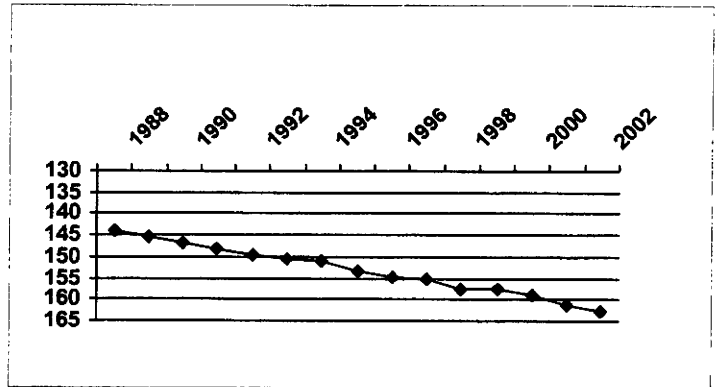
WATERYR:	DATE:	WL:
1988	01/29/1988	146.34
1989	01/04/1989	148.24
1990	01/09/1990	149.64
1991	01/22/1991	150.73
1992	01/28/1992	153.35
1993	01/30/1993	152.89
1994	01/17/1994	155.77
1995	12/15/1994	155.85
1996	01/09/1996	157.77
1999	01/26/1999	160.55
2000	01/06/2000	161.40
2001	01/26/2001	164.20
2002	12/11/2001	165.50



**NORTHERN HIGH PLAINS DESIGNATED GROUNDWATER BASIN
DISTRICT: FRENCHMAN**

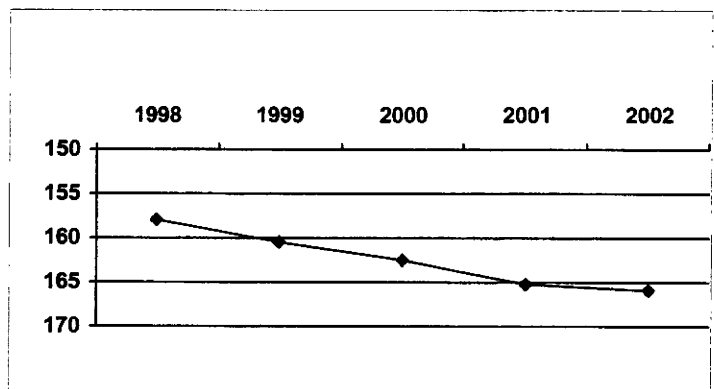
HARGREAVES, J.	PERMIT: 5009 F	BASIN NO:	WL Change
LOC. CODE SB00604408CBA	LAT/LONG: 403020102175000	STATUS: A	1yr: -1.70
T 6 N R 44 W		DEPTH: 256	5yr: -7.40
SECTION 8 Q160 SW Q40: NW Q10: NE		ELEVATION 3749	10yr: -13.13
1965 Saturated Thickness: 175		Bedrock Elev: 3450	
Present Saturated Thickness : 136.2		% 1965 Saturation remaining: 78%	

WATERYR:	DATE:	WL:
1988	02/17/1988	143.96
1989	01/04/1989	145.62
1990	01/09/1990	146.98
1991	01/15/1991	148.02
1992	01/29/1992	149.67
1993	01/30/1993	150.50
1994	01/17/1994	150.96
1995	12/15/1994	153.21
1996	01/09/1996	154.71
1997	01/02/1997	155.40
1998	12/22/1997	157.30
1999	01/26/1999	157.50
2000	01/06/2000	158.80
2001	02/02/2001	161.10
2002	12/05/2001	162.80



FRENCHMAN	PERMIT: 14862 FP	BASIN NO:	WL Change
LOC. CODE SB00604418A	LAT/LONG:	STATUS: A	1yr: -.70
T 6 N R 44 W		DEPTH:	5yr:
SECTION 18 Q160 NE Q40: Q10:		ELEVATION	10yr:
1965 Saturated Thickness:		Bedrock Elev:	
Present Saturated Thickness :		% 1965 Saturation remaining:	

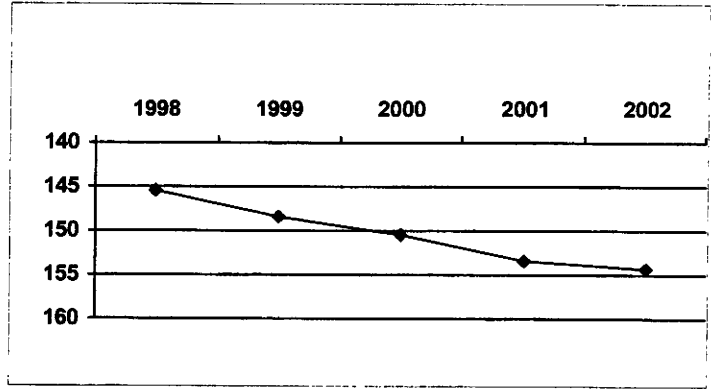
WATERYR:	DATE:	WL:
1998	01/01/1998	158.00
1999	01/01/1999	160.50
2000	02/03/2000	162.40
2001	02/01/2001	165.20
2002	12/11/2001	165.90



**NORTHERN HIGH PLAINS DESIGNATED GROUNDWATER BASIN
DISTRICT: FRENCHMAN**

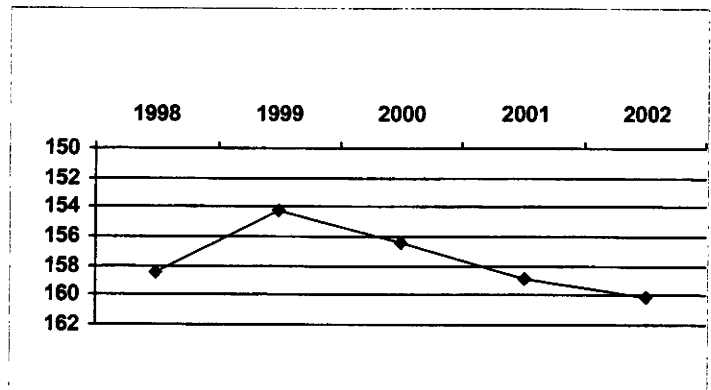
FRENCHMAN	PERMIT:	18877 FP	BASIN NO:	WL Change
LOC. CODE SB00604418D	LAT/LONG:		STATUS:	A
T 6 N R 44 W			DEPTH:	1yr: -.90
SECTION 18 Q160 SE Q40: Q10:			ELEVATION	5yr:
1965 Saturated Thickness:			Bedrock Elev:	10yr:
Present Saturated Thickness :			% 1965 Saturation remaining:	

WATERYR:	DATE:	WL:
1998	01/01/1998	145.50
1999	01/01/1999	148.50
2000	02/02/2000	150.50
2001	02/01/2001	153.50
2002	12/11/2001	154.40



FRENCHMAN	PERMIT:	14975 FP	BASIN NO:	WL Change
LOC. CODE SB00604419A	LAT/LONG:		STATUS:	A
T 6 N R 44 W			DEPTH:	1yr: -1.20
SECTION 19 Q160 NE Q40: Q10:			ELEVATION	5yr:
1965 Saturated Thickness:			Bedrock Elev:	10yr:
Present Saturated Thickness :			% 1965 Saturation remaining:	

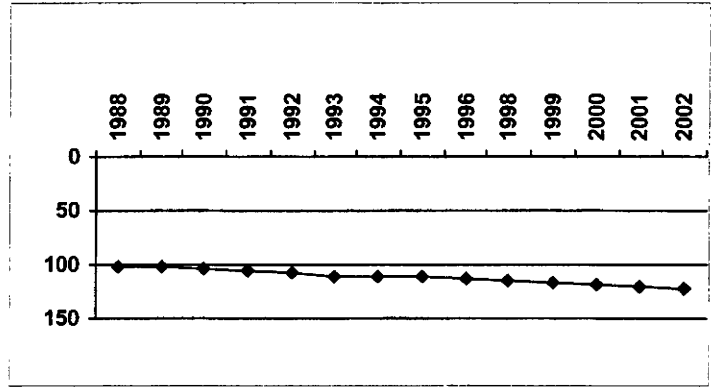
WATERYR:	DATE:	WL:
1998	01/01/1998	158.40
1999	01/01/1999	154.20
2000	02/03/2000	156.40
2001	02/01/2001	158.90
2002	12/11/2001	160.10



**NORTHERN HIGH PLAINS DESIGNATED GROUNDWATER BASIN
DISTRICT: FRENCHMAN**

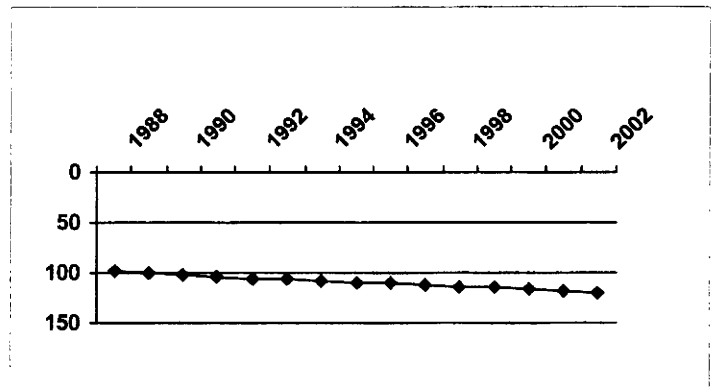
CHRISTNER, E.	PERMIT:	2313 F	BASIN NO:	WL Change
LOC. CODE SB00604423CAC	LAT/LONG:	402830102142000	STATUS:	A
T 6 N R 44 W			DEPTH:	223
SECTION 23 Q160 SW Q40: NE Q10: SW			ELEVATION	3700
1965 Saturated Thickness: 225			Bedrock Elev:	3390
Present Saturated Thickness : 187.9			% 1965 Saturation remaining: 84%	

WATERYR:	DATE:	WL:
1988	01/28/1988	101.22
1989	01/04/1989	102.02
1990	01/09/1990	104.07
1991	01/22/1991	105.37
1992	01/29/1992	107.53
1993	01/30/1993	110.24
1994	01/17/1994	111.89
1995	12/15/1994	111.95
1996	01/09/1996	112.74
1998	02/03/1998	115.20
1999	01/26/1999	116.30
2000	01/06/2000	117.70
2001	01/24/2001	120.30
2002	12/05/2001	122.10



MAILANDER, ROBER	PERMIT:	10142 F	BASIN NO:	WL Change
LOC. CODE SB00604425CBD	LAT/LONG:	402730102130000	STATUS:	A
T 6 N R 44 W			DEPTH:	260
SECTION 25 Q160 SW Q40: NW Q10: SE			ELEVATION	3695
1965 Saturated Thickness: 252			Bedrock Elev:	3350
Present Saturated Thickness : 225.3			% 1965 Saturation remaining: 89%	

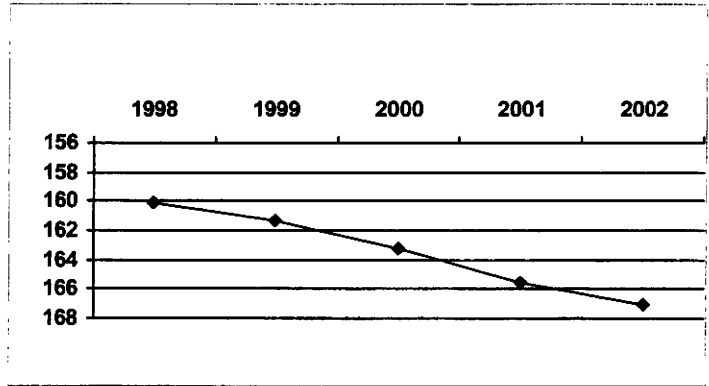
WATERYR:	DATE:	WL:
1988	01/28/1988	98.43
1989	01/04/1989	100.35
1990	01/09/1990	101.90
1991	01/22/1991	103.51
1992	01/29/1992	105.60
1993	01/30/1993	106.44
1994	01/17/1994	107.04
1995	12/15/1994	109.36
1996	01/09/1996	110.97
1997	12/28/1996	111.70
1998	02/03/1998	113.20
1999	01/26/1999	114.45
2000	01/06/2000	115.80
2001	01/24/2001	118.20
2002	12/04/2001	119.70



**NORTHERN HIGH PLAINS DESIGNATED GROUNDWATER BASIN
DISTRICT: FRENCHMAN**

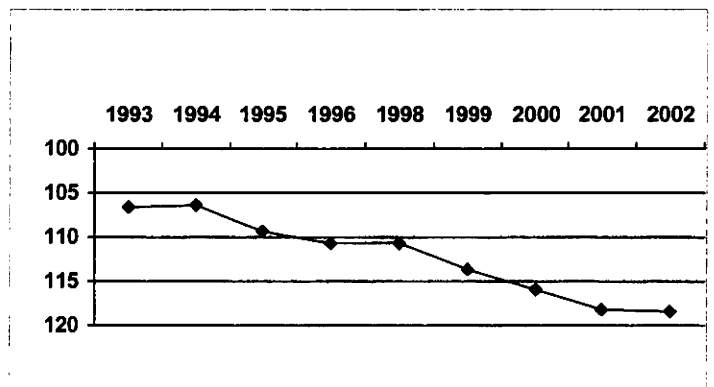
FRENCHMAN	PERMIT:	21627 FP	BASIN NO:	WL Change
LOC. CODE SB00604430A	LAT/LONG:		STATUS:	A
T 6 N R 44 W			DEPTH:	1yr: -1.45
SECTION 30 Q160 NE Q40: Q10:			ELEVATION	5yr:
1965 Saturated Thickness:			Bedrock Elev:	10yr:
Present Saturated Thickness :			% 1965 Saturation remaining:	

WATERYR:	DATE:	WL:
1998	01/01/1998	160.10
1999	01/01/1999	161.25
2000	02/03/2000	163.20
2001	02/01/2001	165.55
2002	12/05/2001	167.00



MOON, MELVIN	PERMIT:	19619 FP	BASIN NO:	WL Change
LOC. CODE SB00604435D	LAT/LONG:		STATUS:	A
T 6 N R 44 W			DEPTH:	385
SECTION 35 Q160 Q40: Q10: SE			ELEVATION	5yr:
1965 Saturated Thickness:			Bedrock Elev:	10yr:
Present Saturated Thickness :			% 1965 Saturation remaining:	

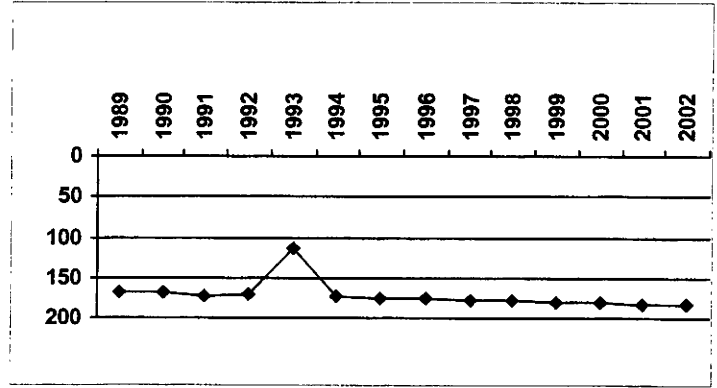
WATERYR:	DATE:	WL:
1993	01/01/1993	106.50
1994	01/17/1994	106.47
1995	12/15/1994	109.36
1996	01/09/1996	110.79
1998	02/03/1998	110.70
1999	01/26/1999	113.70
2000	01/06/2000	115.90
2001	02/02/2001	118.10
2002	12/04/2001	118.50



**NORTHERN HIGH PLAINS DESIGNATED GROUNDWATER BASIN
DISTRICT: FRENCHMAN**

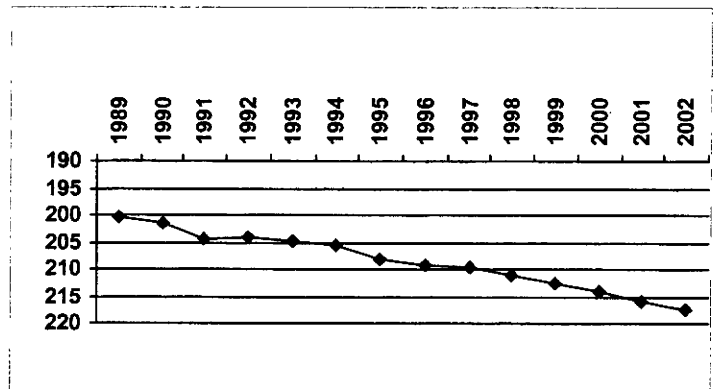
HERMIT HAVEN	PERMIT:	19688 FP	BASIN NO:	WL Change
LOC. CODE SB00604512C	LAT/LONG:		STATUS:	A
T 6 N R 45 W			DEPTH:	254
SECTION 12 Q160	Q40:	Q10: SW	ELEVATION	1yr: -1.30
	1965 Saturated Thickness:		Bedrock Elev:	5yr: -6.80
	Present Saturated Thickness :			10yr: -11.90
			% 1965 Saturation remaining:	

WATERYR:	DATE:	WL:
1989	01/01/1989	167.70
1990	01/01/1990	169.05
1991	01/01/1991	172.06
1992	01/01/1992	171.60
1993	01/01/1993	112.39
1994	02/10/1994	172.79
1995	12/12/1994	174.94
1996	01/10/1996	175.88
1997	01/02/1997	176.70
1998	01/01/1998	178.30
1999	02/01/1999	179.50
2000	02/03/2000	180.80
2001	02/13/2001	182.20
2002	12/11/2001	183.50



HERMIT HAVEN	PERMIT:	20239 FP	BASIN NO:	WL Change
LOC. CODE SB00604512D	LAT/LONG:		STATUS:	A
T 6 N R 45 W			DEPTH:	289
SECTION 12 Q160	Q40:	Q10: SE	ELEVATION	1yr: -1.60
	1965 Saturated Thickness:		Bedrock Elev:	5yr: -7.60
	Present Saturated Thickness :			10yr: -13.15
			% 1965 Saturation remaining:	

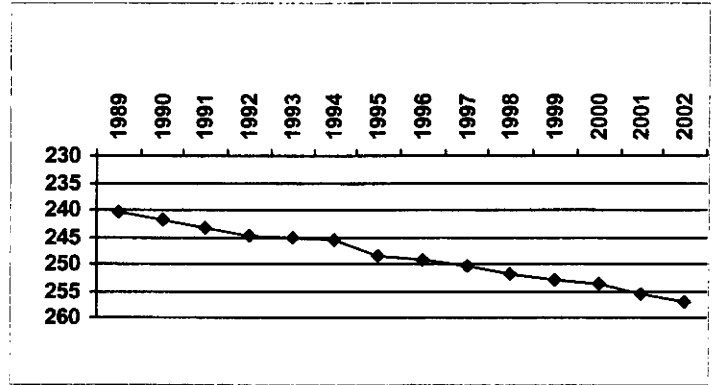
WATERYR:	DATE:	WL:
1989	01/01/1989	200.40
1990	01/01/1990	201.60
1991	01/01/1991	204.60
1992	01/01/1992	204.20
1993	01/01/1993	204.95
1994	02/10/1994	205.50
1995	12/12/1994	208.12
1996	01/10/1996	209.20
1997	01/02/1997	209.75
1998	01/01/1998	211.15
1999	02/01/1999	212.75
2000	02/02/2000	213.95
2001	02/13/2001	215.75
2002	12/11/2001	217.35



**NORTHERN HIGH PLAINS DESIGNATED GROUNDWATER BASIN
DISTRICT: FRENCHMAN**

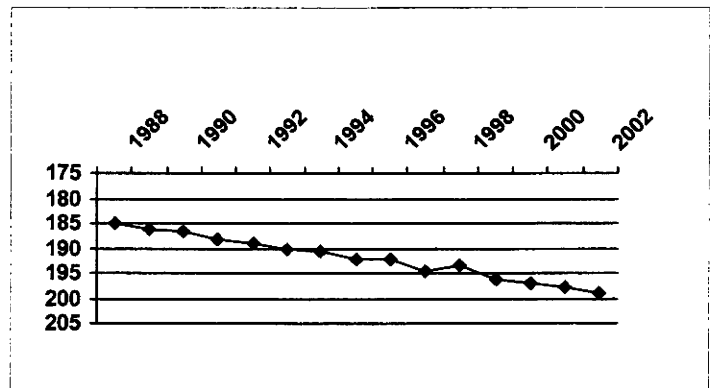
HERMIT HAVEN	PERMIT: 20443 FP	BASIN NO:	WL Change
LOC. CODE SB00604513	LAT/LONG:	STATUS: A	1yr: -1.30
T 6 N R 45 W		DEPTH: 321	5yr: -6.80
SECTION 13 Q160	Q40: Q10:	ELEVATION	10yr: -12.22
	1965 Saturated Thickness:	Bedrock Elev:	
	Present Saturated Thickness :	% 1965 Saturation remaining:	

WATERYR:	DATE:	WL:
1989	01/01/1989	240.40
1990	01/01/1990	241.80
1991	01/01/1991	243.50
1992	01/01/1992	244.80
1993	01/01/1993	245.18
1994	02/10/1994	245.66
1995	12/12/1994	248.47
1996	01/10/1996	249.38
1997	01/02/1997	250.22
1998	01/01/1998	252.02
1999	02/01/1999	252.82
2000	02/03/2000	253.52
2001	02/13/2001	255.72
2002	12/11/2001	257.02



MILLAGE, H.	PERMIT: 12013 F	BASIN NO:	WL Change
LOC. CODE SB00604517DAB	LAT/LONG: 402940102245000	STATUS: A	1yr: -1.40
T 6 N R 45 W		DEPTH: 276	5yr: -4.45
SECTION 17 Q160 SE	Q40: NE Q10: NW	ELEVATION 3820	10yr: -10.09
	1965 Saturated Thickness: 165	Bedrock Elev: 3490	
	Present Saturated Thickness : 130.9	% 1965 Saturation remaining: 79%	

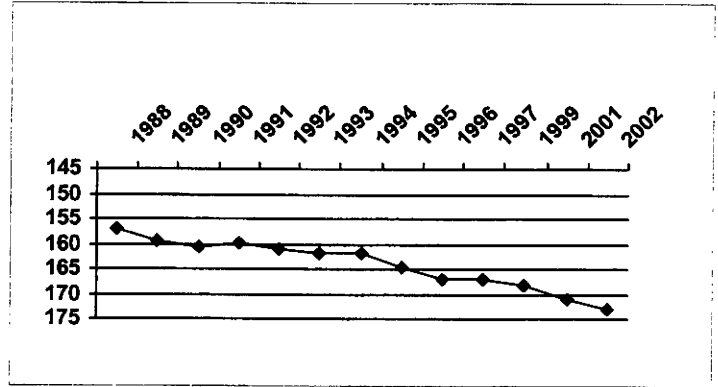
WATERYR:	DATE:	WL:
1988	01/28/1988	184.92
1989	12/20/1988	186.33
1990	01/09/1990	186.68
1991	01/02/1991	188.32
1992	02/10/1992	189.01
1993	01/01/1993	190.15
1994	01/05/1994	190.60
1995	12/27/1994	192.32
1996	01/10/1996	192.32
1997	01/03/1997	194.65
1998	12/23/1997	193.40
1999	02/01/1999	196.10
2000	01/06/2000	196.90
2001	02/13/2001	197.70
2002	12/11/2001	199.10



**NORTHERN HIGH PLAINS DESIGNATED GROUNDWATER BASIN
DISTRICT: FRENCHMAN**

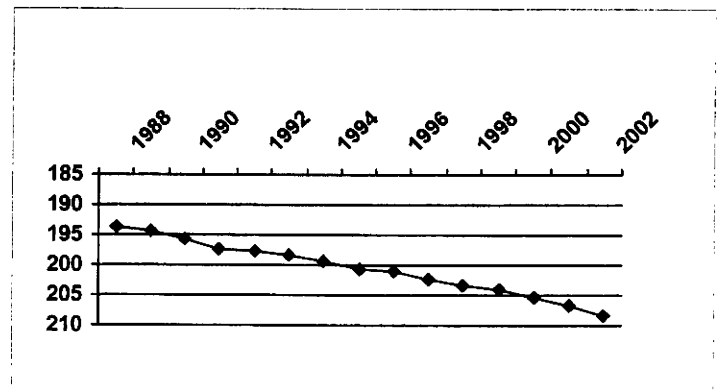
HAYNES, DALE	PERMIT:		BASIN NO:	WL Change
LOC. CODE SB00604526A	LAT/LONG:		STATUS: A	1yr: -1.80
T 6 N R 45 W			DEPTH:	5yr: -5.98
SECTION 26 Q160 NE Q40: Q10:			ELEVATION	10yr: -12.01
1965 Saturated Thickness:			Bedrock Elev: 3460	
Present Saturated Thickness :			% 1965 Saturation remaining:	

WATERYR:	DATE:	WL:
1988	01/29/1988	157.12
1989	12/22/1988	159.59
1990	01/09/1990	160.65
1991	01/02/1991	159.75
1992	02/10/1992	160.99
1993	01/06/1993	161.77
1994	01/05/1994	161.81
1995	12/12/1994	164.60
1996	01/10/1996	167.11
1997	01/03/1997	167.02
1999	02/01/1999	168.10
2001	02/13/2001	171.20
2002	12/11/2001	173.00



THOMPSON, J.	PERMIT:	6209 F	BASIN NO:	WL Change
LOC. CODE SB00604529BBC	LAT/LONG:	402800102240000	STATUS: A	1yr: -1.70
T 6 N R 45 W			DEPTH: 285	5yr: -6.00
SECTION 29 Q160 NW Q40: NW Q10: SW			ELEVATION 3840	10yr: -10.55
1965 Saturated Thickness:			Bedrock Elev: 3490	
Present Saturated Thickness :	141.8		% 1965 Saturation remaining:	

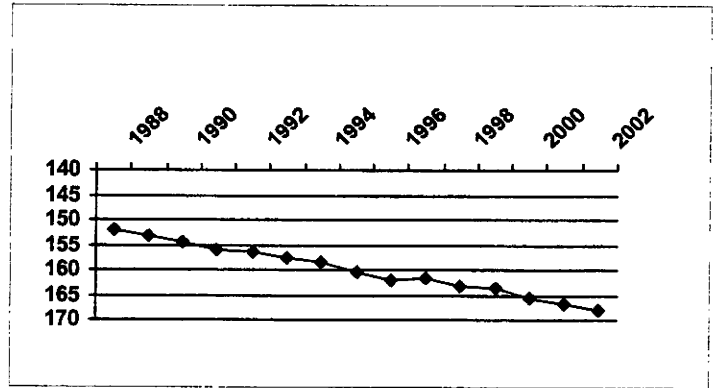
WATERYR:	DATE:	WL:
1988	01/28/1988	193.63
1989	12/20/1988	194.35
1990	01/09/1990	195.55
1991	01/02/1991	197.36
1992	02/10/1992	197.65
1993	01/01/1993	198.39
1994	01/05/1994	199.28
1995	12/27/1994	200.56
1996	01/10/1996	201.02
1997	01/03/1997	202.20
1998	12/23/1997	203.20
1999	02/01/1999	204.00
2000	01/06/2000	205.20
2001	02/13/2001	206.50
2002	12/11/2001	208.20



**NORTHERN HIGH PLAINS DESIGNATED GROUNDWATER BASIN
DISTRICT: FRENCHMAN**


SAGEHORN, KIETH	PERMIT:	18560 F	BASIN NO:	WL Change
LOC. CODE SB00604534C	LAT/LONG:		STATUS:	A
T 6 N R 45 W			DEPTH:	1yr: -1.30
SECTION 34 Q160 SW Q40: Q10:			ELEVATION	5yr: -6.70
1965 Saturated Thickness:			Bedrock Elev: 3460	10yr: -11.66
Present Saturated Thickness :				% 1965 Saturation remaining:

WATERYR:	DATE:	WL:
1988	02/17/1988	151.82
1989	12/20/1988	153.11
1990	01/09/1990	154.35
1991	01/02/1991	156.10
1992	02/10/1992	156.54
1993	01/06/1993	157.48
1994	12/09/1993	158.41
1995	12/12/1994	160.23
1996	01/10/1996	161.97
1997	01/03/1997	161.50
1998	12/23/1997	163.10
1999	02/01/1999	163.60
2000	01/06/2000	165.50
2001	02/13/2001	166.90
2002	12/11/2001	168.20



HAYNES, DALE	PERMIT:		BASIN NO:	WL Change
LOC. CODE SB00604536B	LAT/LONG:		STATUS:	A
T 6 N R 45 W			DEPTH:	1yr: -1.80
SECTION 36 Q160 NW Q40: Q10:			ELEVATION	5yr: -7.75
1965 Saturated Thickness:			Bedrock Elev: 3450	10yr: -12.61
Present Saturated Thickness :				% 1965 Saturation remaining:

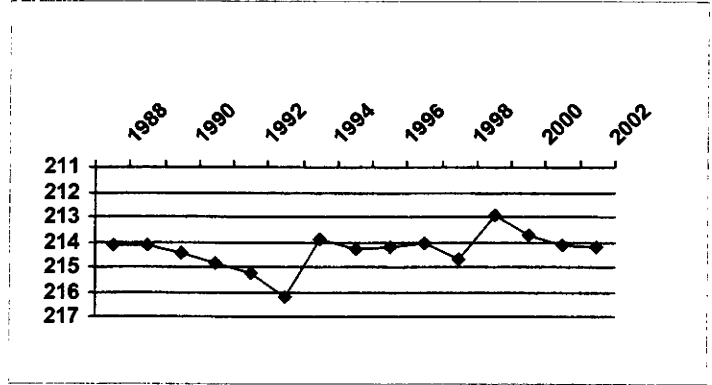
WATERYR:	DATE:	WL:
1988	01/29/1988	151.45
1989	12/22/1988	151.73
1990	01/09/1990	153.55
1991	01/02/1991	154.98
1992	02/10/1992	155.89
1993	01/06/1993	156.80
1994	01/05/1994	156.82
1995	12/12/1994	159.10
1996	01/10/1996	159.80
1997	01/03/1997	160.75
1999	02/01/1999	164.20
2000	01/06/2000	164.10
2001	02/13/2001	166.70
2002	12/11/2001	168.50



**NORTHERN HIGH PLAINS DESIGNATED GROUNDWATER BASIN
DISTRICT: FRENCHMAN**


JAMES, MARVIN R.	PERMIT:	BASIN NO:	WL Change
LOC. CODE SB00604603DDD1	LAT/LONG: 400045102283001	STATUS: A	1yr: -.10
T 6 N R 46 W		DEPTH:	5yr: -.15
SECTION 3 Q160 SE Q40: SE Q10: SE		ELEVATION 3890	10yr: 1.06
1965 Saturated Thickness: 55		Bedrock Elev: 3640	
Present Saturated Thickness : 35.8		% 1965 Saturation remaining: 65%	

WATERYR:	DATE:	WL:
1988	01/28/1988	214.12
1989	12/20/1988	214.14
1990	01/09/1990	214.47
1991	01/02/1991	214.82
1992	02/10/1992	215.26
1993	01/06/1993	216.17
1994	01/05/1994	213.87
1995	12/27/1994	214.26
1996	01/10/1996	214.18
1997	01/03/1997	214.05
1998	01/01/1998	214.70
1999	02/01/1999	212.90
2000	01/06/2000	213.70
2001	02/13/2001	214.10
2002	12/11/2001	214.20



SULLIVAN, PAULINE	PERMIT:	BASIN NO:	WL Change
LOC. CODE SB00604825ABB1	LAT/LONG: 402803102401901	STATUS: A	1yr: 2.00
T 6 N R 48 W		DEPTH: 186	5yr: .10
SECTION 25 Q160 NE Q40: NW Q10: NW		ELEVATION 4095	10yr: .13
1965 Saturated Thickness: 40		Bedrock Elev: 3845	
Present Saturated Thickness : 92.6		% 1965 Saturation remaining: 231%	

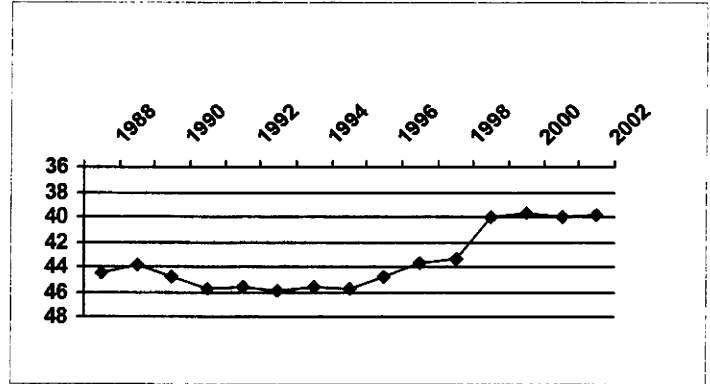
WATERYR:	DATE:	WL:
1988	01/16/1988	157.84
1989	02/01/1989	157.82
1990	01/13/1990	157.48
1991	01/01/1991	157.80
1992	01/02/1992	157.53
1993	02/02/1993	157.51
1994	01/25/1994	157.73
1995	01/24/1995	157.67
1996	01/30/1996	156.85
1997	01/24/1997	157.50
1998	12/21/1997	157.50
2000	01/24/2000	157.20
2001	02/26/2001	159.40
2002	01/02/2002	157.40



**NORTHERN HIGH PLAINS DESIGNATED GROUNDWATER BASIN
DISTRICT: FRENCHMAN**

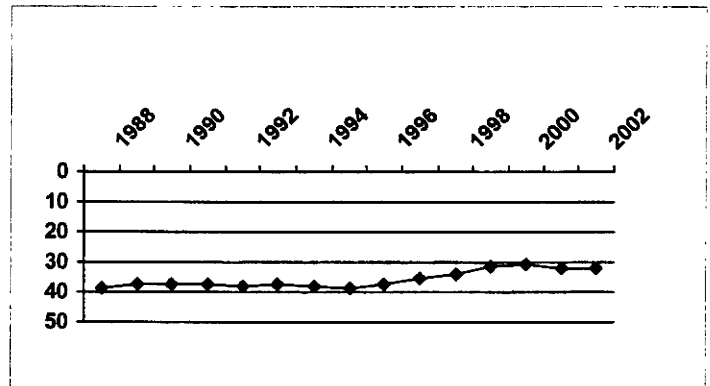
SONNENBERG, DELB	PERMIT:	BASIN NO:	WL Change
LOC. CODE SB00605014DAC	LAT/LONG: 402920102550000	STATUS: A	1yr: .10
T 6 N R 50 W		DEPTH: 80	5yr: 3.70
SECTION 14 Q160 SE Q40: Q10:		ELEVATION	10yr: 5.70
1965 Saturated Thickness:		Bedrock Elev: 4270	
Present Saturated Thickness :		% 1965 Saturation remaining:	

WATERYR:	DATE:	WL:
1988	01/16/1988	44.55
1989	02/01/1989	43.77
1990	01/13/1990	44.75
1991	01/01/1991	45.80
1992	01/02/1992	45.60
1993	12/24/1992	45.84
1994	12/07/1993	45.60
1995	01/24/1995	45.80
1996	01/04/1996	44.75
1997	12/27/1996	43.60
1998	12/21/1997	43.30
1999	02/01/1999	40.00
2000	01/24/2000	39.60
2001	02/26/2001	40.00
2002	12/18/2001	39.90



HELD, G.	PERMIT:	BASIN NO:	WL Change
LOC. CODE SB00605025AAC	LAT/LONG: 402750102534000	STATUS: A	1yr: .30
T 6 N R 50 W		DEPTH: 80	5yr: 3.80
SECTION 25 Q160 NE Q40: NE Q10: SW		ELEVATION 4300	10yr: 6.26
1965 Saturated Thickness:	30	Bedrock Elev: 4255	
Present Saturated Thickness :	13.3	% 1965 Saturation remaining:	44%

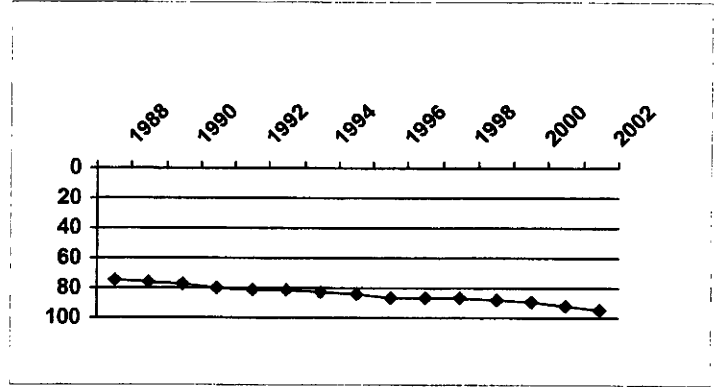
WATERYR:	DATE:	WL:
1988	01/16/1988	38.70
1989	02/01/1989	37.48
1990	01/13/1990	37.00
1991	01/01/1991	37.59
1992	01/02/1992	37.96
1993	12/24/1992	37.66
1994	12/07/1993	37.80
1995	01/24/1995	38.50
1996	01/04/1996	37.03
1997	12/27/1996	35.50
1998	12/21/1997	34.20
1999	02/01/1999	31.20
2000	01/24/2000	30.90
2001	02/26/2001	32.00
2002	12/18/2001	31.70



**NORTHERN HIGH PLAINS DESIGNATED GROUNDWATER BASIN
DISTRICT: FRENCHMAN**

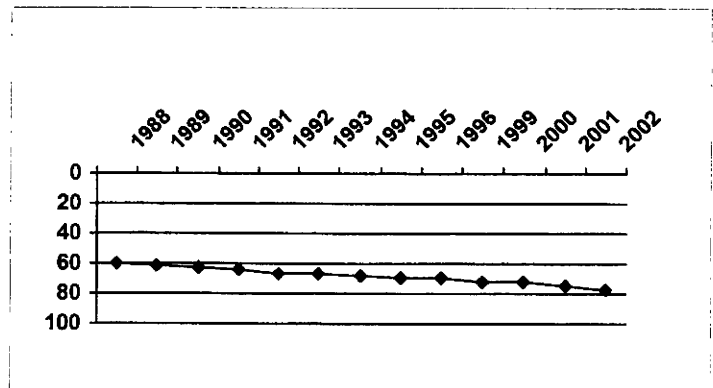
TRAVIS, P.	PERMIT: 2736 F	BASIN NO:	WL Change
LOC. CODE SB00704230ABB	LAT/LONG: 403320102050000	STATUS: A	1yr: -2.00
T 7 N R 42 W		DEPTH: 285	5yr: -7.70
SECTION 30 Q160 NE Q40: NW Q10: NW		ELEVATION 3584	10yr: -12.40
1965 Saturated Thickness: 240		Bedrock Elev: 3295	
Present Saturated Thickness : 195.		% 1965 Saturation remaining: 81%	

WATERYR:	DATE:	WL:
1988	01/27/1988	75.25
1989	12/21/1988	76.39
1990	01/06/1990	77.73
1991	01/22/1991	79.60
1992	12/18/1991	81.60
1993	01/20/1993	81.35
1994	12/08/1993	82.21
1995	11/30/1994	84.43
1996	01/09/1996	86.04
1997	01/02/1997	86.30
1998	12/23/1997	87.30
1999	01/25/1999	88.25
2000	01/04/2000	89.40
2001	01/24/2001	92.00
2002	12/05/2001	94.00



SCHNELLER, C.	PERMIT: 12761 F	BASIN NO:	WL Change
LOC. CODE SB00704232DBA	LAT/LONG: 403200102034000	STATUS: A	1yr: -1.90
T 7 N R 42 W		DEPTH: 261	5yr:
SECTION 32 Q160 SE Q40: NW Q10: NE		ELEVATION 3555	10yr: -10.87
1965 Saturated Thickness: 235		Bedrock Elev: 3285	
Present Saturated Thickness : 193.1		% 1965 Saturation remaining: 82%	

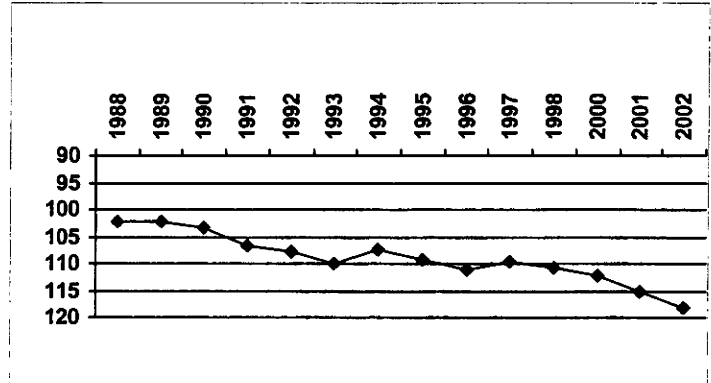
WATERYR:	DATE:	WL:
1988	01/28/1988	60.42
1989	12/21/1988	61.76
1990	01/06/1990	62.39
1991	01/22/1991	64.37
1992	12/18/1991	66.03
1993	01/20/1993	66.22
1994	12/08/1993	68.10
1995	11/30/1994	68.86
1996	01/09/1996	69.58
1999	01/25/1999	71.60
2000	01/04/2000	72.25
2001	01/24/2001	75.00
2002	12/05/2001	76.90



**NORTHERN HIGH PLAINS DESIGNATED GROUNDWATER BASIN
DISTRICT: FRENCHMAN**

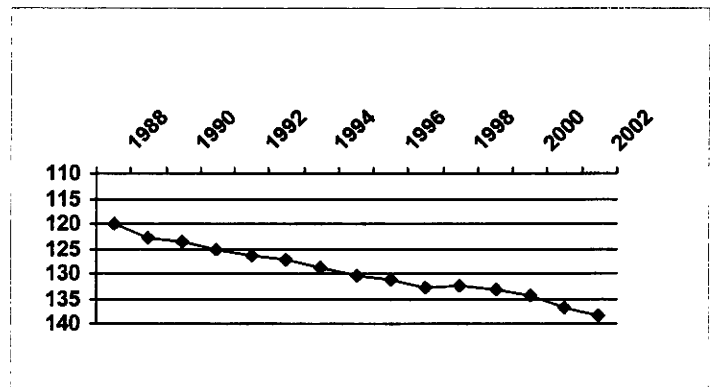
KORTE, R.	PERMIT: 11512 F	BASIN NO:	WL Change
LOC. CODE SB00704301ABB	LAT/LONG: 403640102061000	STATUS: A	1yr: -3.30
T 7 N R 43 W		DEPTH: 241	5yr: -8.60
SECTION 1 Q160 NE Q40: NW Q10: NW		ELEVATION 3610	10yr: -10.63
1965 Saturated Thickness: 220		Bedrock Elev: 3370	
Present Saturated Thickness : 121.7		% 1965 Saturation remaining: 55%	

WATERYR:	DATE:	WL:
1988	01/27/1988	102.06
1989	01/04/1989	102.09
1990	01/04/1990	103.49
1991	01/03/1991	106.54
1992	12/18/1991	107.67
1993	01/25/1993	109.97
1994	01/11/1994	107.56
1995	11/30/1994	109.32
1996	01/16/1996	111.01
1997	01/02/1997	109.70
1998	12/23/1997	110.80
2000	01/04/2000	112.10
2001	01/27/2001	115.00
2002	12/12/2001	118.30



KAISER, R.	PERMIT: 11780 F	BASIN NO:	WL Change
LOC. CODE SB00704307DBB	LAT/LONG: 403540102115000	STATUS: A	1yr: -1.90
T 7 N R 43 W		DEPTH: 266	5yr: -5.80
SECTION 7 Q160 SE Q40: NW Q10: NW		ELEVATION 3680	10yr: -12.07
1965 Saturated Thickness: 210		Bedrock Elev: 3410	
Present Saturated Thickness : 131.4		% 1965 Saturation remaining: 63%	

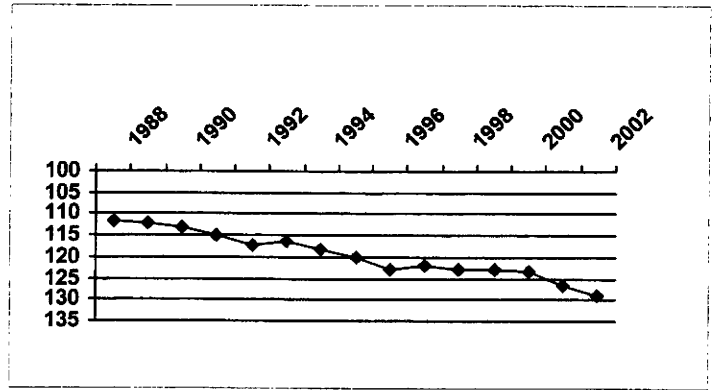
WATERYR:	DATE:	WL:
1988	01/29/1988	120.15
1989	01/04/1989	122.68
1990	01/04/1990	123.80
1991	01/03/1991	125.13
1992	12/18/1991	126.53
1993	01/25/1993	127.05
1994	12/08/1993	128.81
1995	11/30/1994	130.21
1996	01/09/1996	131.31
1997	01/02/1997	132.80
1998	12/27/1997	132.30
1999	01/25/1999	133.20
2000	01/04/2000	134.50
2001	01/27/2001	136.70
2002	12/12/2001	138.60



**NORTHERN HIGH PLAINS DESIGNATED GROUNDWATER BASIN
DISTRICT: FRENCHMAN**

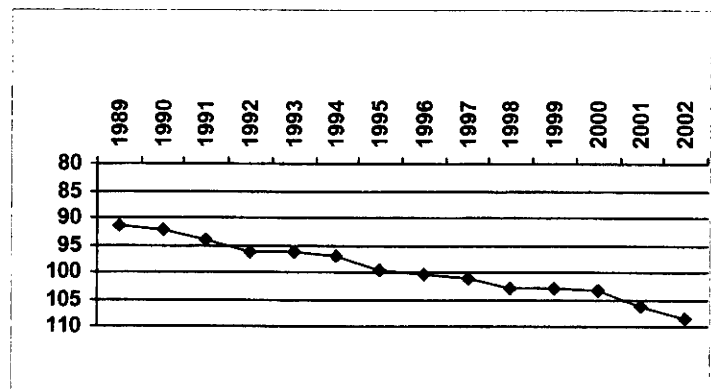
GRIFFITH, D. R.	PERMIT:	12550 F	BASIN NO:	WL Change
LOC. CODE SB00704313AAB	LAT/LONG:	403500102055000	STATUS:	A
T 7 N R 43 W			DEPTH:	290
SECTION 13 Q160 NE Q40: NE Q10: NW			ELEVATION	3620
1965 Saturated Thickness:			Bedrock Elev:	3315
Present Saturated Thickness :	176.2		% 1965 Saturation remaining:	

WATERYR:	DATE:	WL:
1988	01/27/1988	111.70
1989	12/21/1988	112.32
1990	01/06/1990	113.05
1991	01/15/1991	114.96
1992	12/18/1991	117.13
1993	01/20/1993	116.30
1994	12/06/1993	118.02
1995	11/30/1994	120.26
1996	01/09/1996	122.72
1997	01/02/1997	121.70
1998	12/23/1997	122.80
1999	01/25/1999	122.95
2000	01/04/2000	123.40
2001	01/24/2001	126.50
2002	12/12/2001	128.80



BENNETT, CLIFF	PERMIT:		BASIN NO:	WL Change
LOC. CODE SB00704314CBB	LAT/LONG:	403440102074000	STATUS:	A
T 7 N R 43 W			DEPTH:	264
SECTION 14 Q160 SW Q40: NW Q10: NW			ELEVATION	
1965 Saturated Thickness:			Bedrock Elev:	
Present Saturated Thickness :			% 1965 Saturation remaining:	

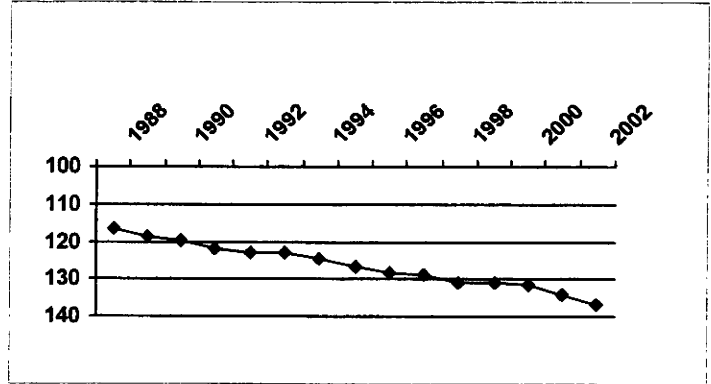
WATERYR:	DATE:	WL:
1989	12/21/1988	91.48
1990	01/06/1990	92.25
1991	01/15/1991	94.16
1992	12/18/1991	96.19
1993	01/30/1993	96.42
1994	12/08/1993	97.22
1995	11/30/1994	99.55
1996	01/16/1996	100.45
1997	01/02/1997	101.10
1998	12/23/1997	103.10
1999	01/25/1999	103.00
2000	01/04/2000	103.50
2001	01/27/2001	106.40
2002	12/12/2001	108.60



**NORTHERN HIGH PLAINS DESIGNATED GROUNDWATER BASIN
DISTRICT: FRENCHMAN**

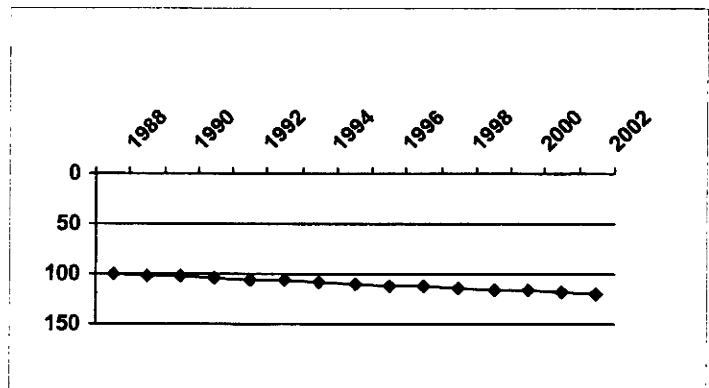
KRUEGER, TED	PERMIT:	BASIN NO:	WL Change
LOC. CODE SB00704318ABB	LAT/LONG: 403510102114000	STATUS: A	1yr: -2.50
T 7 N R 43 W		DEPTH: 230	5yr: -8.10
SECTION 18 Q160 NE Q40: Q10:		ELEVATION	10yr: -13.91
1965 Saturated Thickness:		Bedrock Elev:	
Present Saturated Thickness :		% 1965 Saturation remaining:	

WATERYR:	DATE:	WL:
1988	01/29/1988	116.68
1989	01/04/1989	118.56
1990	01/06/1990	119.50
1991	01/03/1991	121.91
1992	12/18/1991	122.89
1993	01/25/1993	123.06
1994	12/08/1993	124.64
1995	11/30/1994	126.90
1996	01/09/1996	128.11
1997	01/02/1997	128.70
1998	11/28/1997	131.00
1999	01/25/1999	131.00
2000	01/04/2000	131.60
2001	01/27/2001	134.30
2002	12/12/2001	136.80



KLUTE, K.	PERMIT:	10785 F	BASIN NO:	WL Change
LOC. CODE SB00704320AAC	LAT/LONG: 403400102102000		STATUS: A	1yr: -2.10
T 7 N R 43 W			DEPTH: 274	5yr: -8.80
SECTION 20 Q160 NE Q40: NE Q10: SW			ELEVATION 3650	10yr: -14.05
1965 Saturated Thickness:	210		Bedrock Elev: 3365	
Present Saturated Thickness :	164.7		% 1965 Saturation remaining:	78%

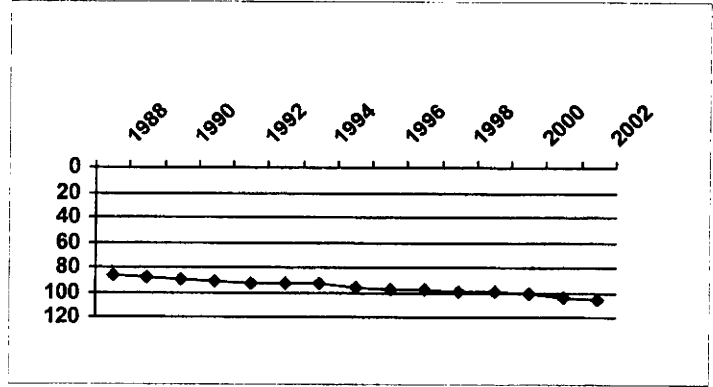
WATERYR:	DATE:	WL:
1988	01/29/1988	99.33
1989	12/21/1988	101.62
1990	01/06/1990	102.19
1991	01/15/1991	104.72
1992	12/18/1991	106.25
1993	01/30/1993	106.72
1994	01/31/1994	107.22
1995	01/17/1995	109.60
1996	01/16/1996	111.13
1997	01/02/1997	111.50
1998	12/27/1997	113.70
1999	01/25/1999	115.05
2000	01/06/2000	115.70
2001	01/27/2001	118.20
2002	12/24/2001	120.30



**NORTHERN HIGH PLAINS DESIGNATED GROUNDWATER BASIN
DISTRICT: FRENCHMAN**

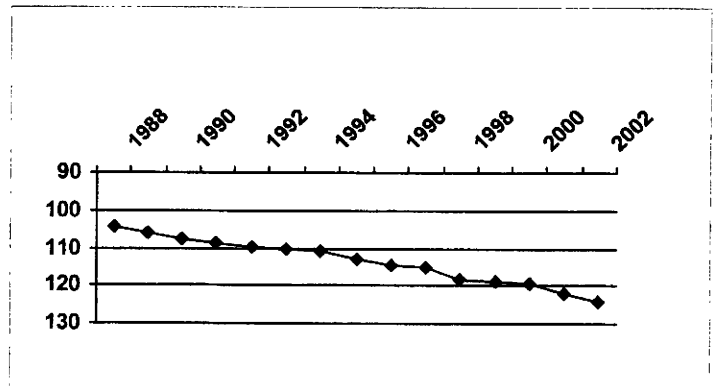
PALOUCEK, JOE Jr.	PERMIT:		BASIN NO:	WL Change
LOC. CODE SB00704327BBB	LAT/LONG: 403312102074201		STATUS: A	1yr: -2.50
T 7 N R 43 W			DEPTH: 215	5yr: -8.90
SECTION 27 Q160 NW Q40: NW Q10: NW			ELEVATION 3635	10yr: -12.97
1965 Saturated Thickness: 225			Bedrock Elev: 3355	
Present Saturated Thickness : 174.2			% 1965 Saturation remaining: 77%	

WATERYR:	DATE:	WL:
1988	01/29/1988	86.60
1989	12/21/1988	88.32
1990	01/06/1990	89.12
1991	01/22/1991	90.93
1992	12/18/1991	92.83
1993	01/30/1993	93.17
1994	01/31/1994	93.33
1995	01/17/1995	95.53
1996	01/16/1996	96.92
1997	01/02/1997	96.90
1998	12/23/1997	98.70
1999	01/25/1999	99.85
2000	01/04/2000	100.80
2001	01/27/2001	103.30
2002	12/12/2001	105.80



BAHLER, ROBERT	PERMIT:	11974 F	BASIN NO:	WL Change
LOC. CODE SB00704332CCA	LAT/LONG: 403150102104000		STATUS: A	1yr: -2.20
T 7 N R 43 W			DEPTH: 323	5yr: -8.80
SECTION 32 Q160 SW Q40: SW Q10: NE			ELEVATION 3660	10yr: -14.20
1965 Saturated Thickness: 250			Bedrock Elev: 3330	
Present Saturated Thickness : 205.9			% 1965 Saturation remaining: 82%	

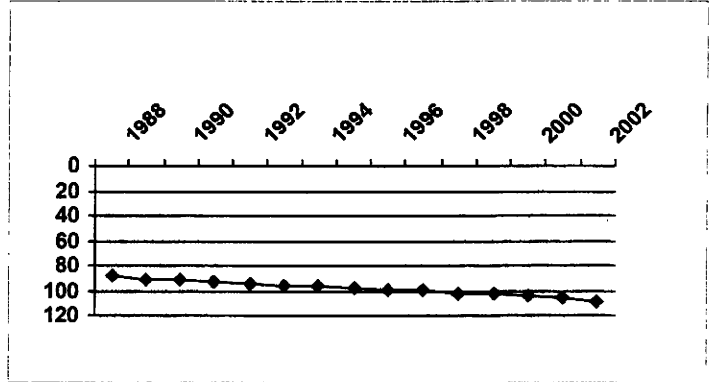
WATERYR:	DATE:	WL:
1988	01/29/1988	104.28
1989	12/21/1988	106.03
1990	01/06/1990	107.64
1991	01/22/1991	108.43
1992	01/28/1992	109.90
1993	01/30/1993	110.43
1994	01/31/1994	110.91
1995	01/17/1995	113.03
1996	01/09/1996	114.38
1997	01/02/1997	115.30
1998	12/27/1997	118.30
1999	01/25/1999	118.55
2000	01/06/2000	119.30
2001	01/24/2001	121.90
2002	12/05/2001	124.10



**NORTHERN HIGH PLAINS DESIGNATED GROUNDWATER BASIN
DISTRICT: FRENCHMAN**

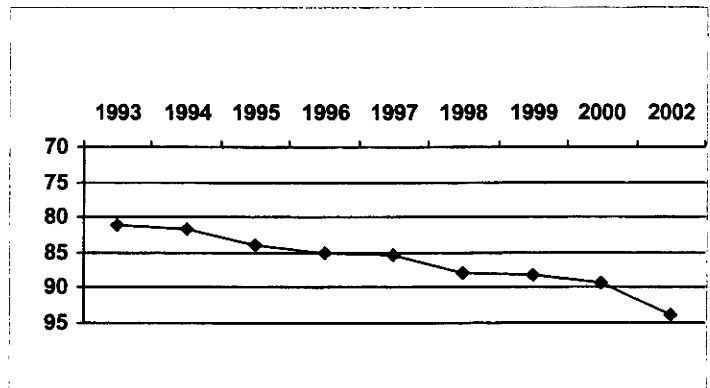
COLGLAZIER, H.	PERMIT:	10878 F	BASIN NO:	WL Change
LOC. CODE SB00704332DCA	LAT/LONG:	403150102102000	STATUS:	A
T 7 N R 43 W			DEPTH:	266
SECTION 32 Q160 SE Q40: SW Q10: NE			ELEVATION	3650
1965 Saturated Thickness: 225			Bedrock Elev:	3330
Present Saturated Thickness : 212.			% 1965 Saturation remaining:	94%

WATERYR:	DATE:	WL:
1988	01/29/1988	88.75
1989	12/21/1988	90.79
1990	01/06/1990	91.63
1991	01/22/1991	93.37
1992	01/28/1992	94.77
1993	01/30/1993	95.71
1994	01/31/1994	96.04
1995	01/17/1995	97.91
1996	01/09/1996	99.60
1997	01/02/1997	99.80
1998	12/27/1997	103.10
1999	01/25/1999	102.85
2000	01/06/2000	103.40
2001	01/24/2001	106.20
2002	12/05/2001	108.00



REANALL, BERT	PERMIT:	603 FP	BASIN NO:	WL Change
LOC. CODE SB00704335	LAT/LONG:		STATUS:	A
T 7 N R 43 W			DEPTH:	280
SECTION 35 Q160 Q40: Q10:			ELEVATION	
1965 Saturated Thickness:			Bedrock Elev:	
Present Saturated Thickness :			% 1965 Saturation remaining:	

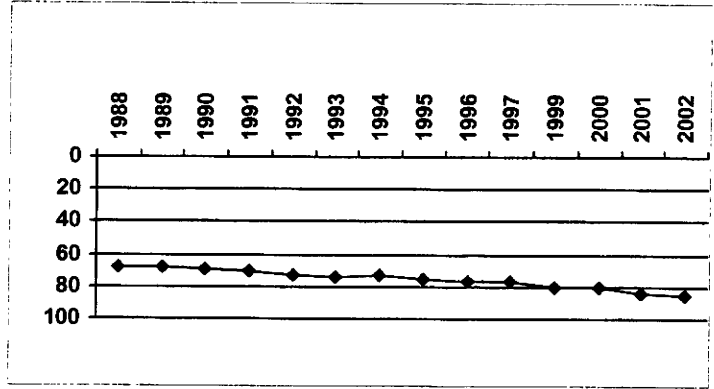
WATERYR:	DATE:	WL:
1993	03/03/1993	81.15
1994	02/10/1994	81.63
1995	01/17/1995	83.86
1996	01/16/1996	85.18
1997	01/02/1997	85.20
1998	12/27/1997	88.00
1999	01/25/1999	88.25
2000	01/06/2000	89.40
2002	12/24/2001	94.00



**NORTHERN HIGH PLAINS DESIGNATED GROUNDWATER BASIN
DISTRICT: FRENCHMAN**

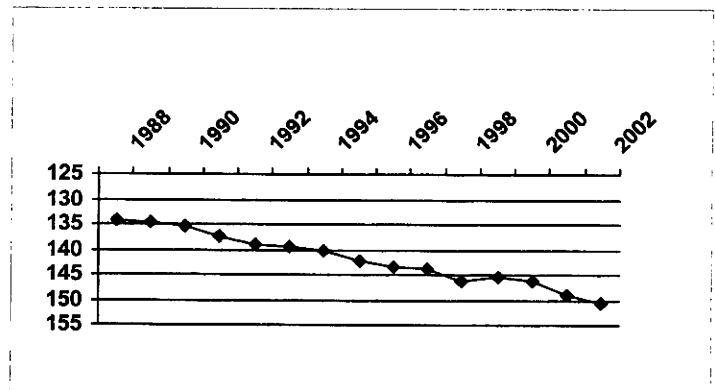
NORRIS, ROSSA	PERMIT:	16200 F	BASIN NO:	WL Change
LOC. CODE SB00704335ABB2	LAT/LONG:	403230102070901	STATUS:	A
T 7 N R 43 W			DEPTH:	300
SECTION 35 Q160 NE Q40: NW Q10: NW			ELEVATION	3600
1965 Saturated Thickness:			Bedrock Elev:	3325
Present Saturated Thickness :	189.7		% 1965 Saturation remaining:	

WATERYR:	DATE:	WL:
1988	01/29/1988	67.68
1989	12/21/1988	68.05
1990	01/06/1990	68.99
1991	01/22/1991	70.87
1992	12/18/1991	72.80
1993	01/30/1993	73.55
1994	01/31/1994	73.32
1995	01/17/1995	75.46
1996	01/16/1996	76.85
1997	01/02/1997	77.00
1999	01/25/1999	79.65
2000	01/06/2000	80.70
2001	01/24/2001	83.40
2002	12/23/2001	85.30



HEERMANN, KENNET	PERMIT:		BASIN NO:	WL Change
LOC. CODE SB00704411AAC	LAT/LONG:	403550102134000	STATUS:	A
T 7 N R 44 W			DEPTH:	282
SECTION 11 Q160 NE Q40: Q10:			ELEVATION	
1965 Saturated Thickness:	185		Bedrock Elev:	3405
Present Saturated Thickness :			% 1965 Saturation remaining:	

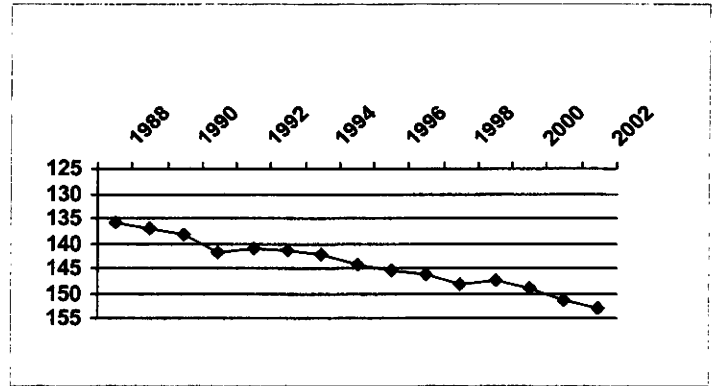
WATERYR:	DATE:	WL:
1988	02/17/1988	134.07
1989	01/04/1989	134.48
1990	01/04/1990	135.40
1991	01/03/1991	137.52
1992	12/18/1991	138.85
1993	01/25/1993	139.21
1994	01/11/1994	140.05
1995	12/12/1994	142.13
1996	02/01/1996	143.35
1997	01/02/1997	143.90
1998	12/27/1997	146.30
1999	01/26/1999	145.60
2000	01/20/2000	146.30
2001	02/20/2001	149.20
2002	01/04/2002	150.40



**NORTHERN HIGH PLAINS DESIGNATED GROUNDWATER BASIN
DISTRICT: FRENCHMAN**

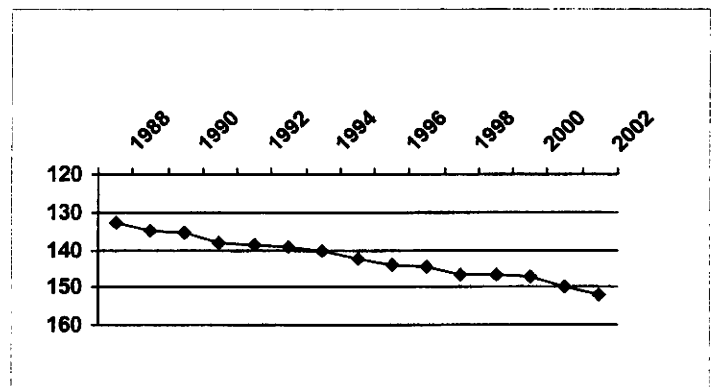
HEERMANN, KENNET	PERMIT:	BASIN NO:	WL Change
LOC. CODE SB00704411BBD	LAT/LONG: 403550102142001	STATUS: A	1yr: -1.70
T 7 N R 44 W		DEPTH: 273	5yr: -7.00
SECTION 11 Q160 NW Q40: Q10:		ELEVATION	10yr: -12.01
1965 Saturated Thickness:		Bedrock Elev:	
Present Saturated Thickness :		% 1965 Saturation remaining:	

WATERYR:	DATE:	WL:
1988	02/17/1988	135.68
1989	01/04/1989	137.18
1990	01/04/1990	138.24
1991	01/03/1991	141.70
1992	12/18/1991	141.09
1993	01/25/1993	141.52
1994	01/11/1994	142.19
1995	12/12/1994	144.34
1996	01/16/1996	145.26
1997	01/02/1997	146.10
1998	12/27/1997	148.10
1999	01/26/1999	147.40
2000	01/20/2000	149.00
2001	02/20/2001	151.40
2002	01/04/2002	153.10



ORTNER, J. W.	PERMIT:	12531 F	BASIN NO:	WL Change
LOC. CODE SB00704412CCD	LAT/LONG: 403520102130000		STATUS: A	1yr: -1.80
T 7 N R 44 W			DEPTH: 286	5yr: -7.50
SECTION 12 Q160 SW Q40: SW Q10: SE			ELEVATION 3695	10yr: -13.01
1965 Saturated Thickness:			Bedrock Elev:	
Present Saturated Thickness :			% 1965 Saturation remaining:	

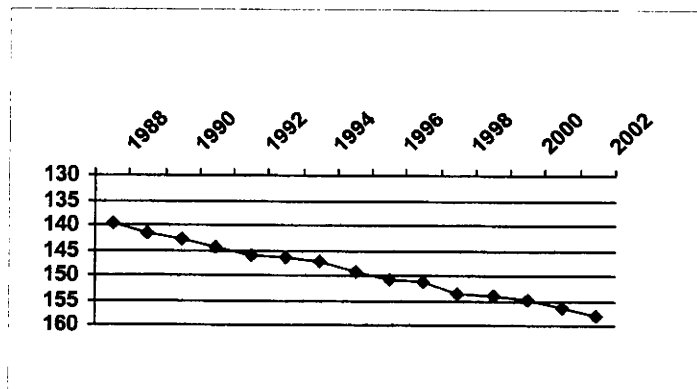
WATERYR:	DATE:	WL:
1988	01/29/1988	132.57
1989	01/04/1989	134.71
1990	01/04/1990	135.55
1991	01/03/1991	138.05
1992	12/18/1991	138.89
1993	01/25/1993	139.33
1994	12/08/1993	140.09
1995	11/30/1994	142.52
1996	12/27/1995	143.94
1997	01/02/1997	144.40
1998	11/28/1997	146.80
1999	01/26/1999	146.45
2000	01/04/2000	147.30
2001	01/27/2001	150.10
2002	12/12/2001	151.90



**NORTHERN HIGH PLAINS DESIGNATED GROUNDWATER BASIN
DISTRICT: FRENCHMAN**

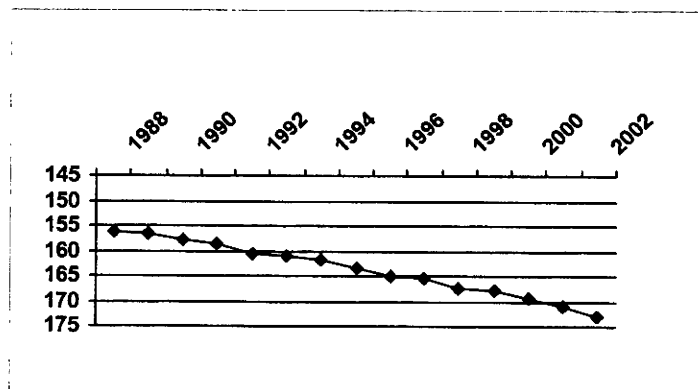
EINSPAHR, E.	PERMIT: 4619 F	BASIN NO:	WL Change
LOC. CODE SB00704415DCC	LAT/LONG: 403430102145000	STATUS: A	1yr: -1.50
T 7 N R 44 W		DEPTH: 237	5yr: -7.00
SECTION 15 Q160 SE Q40: SW Q10: SW		ELEVATION 3725	10yr: -12.30
1965 Saturated Thickness:	175	Bedrock Elev: 3430	
Present Saturated Thickness :	136.9	% 1965 Saturation remaining:	78%

WATERYR:	DATE:	WL:
1988	01/29/1988	139.42
1989	01/04/1989	141.50
1990	01/06/1990	142.79
1991	01/15/1991	144.38
1992	12/18/1991	145.80
1993	01/13/1993	146.58
1994	12/29/1993	147.06
1995	12/15/1994	149.18
1996	01/09/1996	150.72
1997	01/02/1997	151.10
1998	12/23/1997	153.40
1999	01/26/1999	153.80
2000	01/04/2000	154.75
2001	01/27/2001	156.60
2002	12/12/2001	158.10



ROTHE FARMS INC.	PERMIT: 12708 F	BASIN NO:	WL Change
LOC. CODE SB00704417CCA	LAT/LONG: 403430102175000	STATUS: A	1yr: -1.80
T 7 N R 44 W		DEPTH: 285	5yr: -7.60
SECTION 17 Q160 SW Q40: SW Q10: NE		ELEVATION 3745	10yr: -12.33
1965 Saturated Thickness:	145	Bedrock Elev: 3460	
Present Saturated Thickness :	112.	% 1965 Saturation remaining:	77%

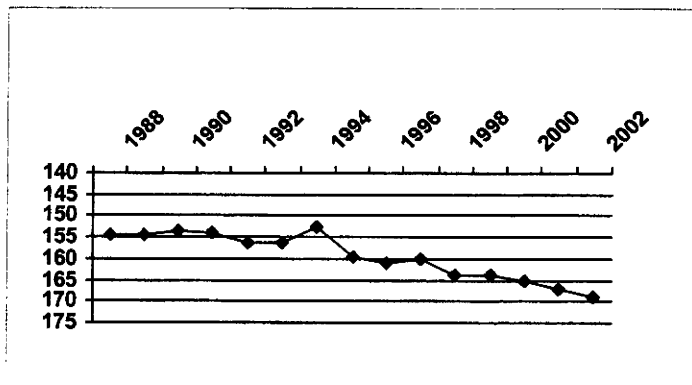
WATERYR:	DATE:	WL:
1988	01/29/1988	156.22
1989	01/04/1989	156.70
1990	01/06/1990	157.78
1991	01/15/1991	158.68
1992	12/18/1991	160.67
1993	01/13/1993	161.15
1994	12/29/1993	161.81
1995		163.30
1996	01/09/1996	165.07
1997	01/02/1997	165.40
1998	12/22/1997	167.50
1999	01/26/1999	167.80
2000	01/20/2000	169.55
2001	01/27/2001	171.20
2002	12/24/2001	173.00



**NORTHERN HIGH PLAINS DESIGNATED GROUNDWATER BASIN
DISTRICT: FRENCHMAN**

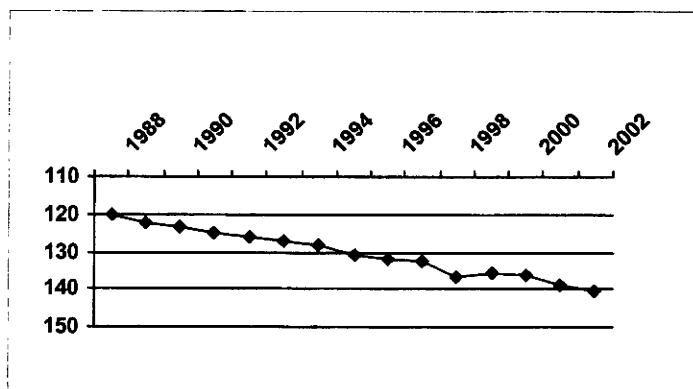
KROGEMEIER, VINC	PERMIT:	BASIN NO:	WL Change
LOC. CODE SB00704420C	LAT/LONG:	STATUS: A	1yr: -1.90
T 7 N R 44 W		DEPTH:	5yr: -9.00
SECTION 20 Q160 SW Q40: Q10:		ELEVATION	10yr: -12.78
1965 Saturated Thickness:		Bedrock Elev:	
Present Saturated Thickness :		% 1965 Saturation remaining:	

WATERYR:	DATE:	WL:
1988	01/29/1988	154.27
1989	01/29/1989	154.27
1990	01/06/1990	153.34
1991	01/02/1991	154.08
1992	12/18/1991	156.22
1993	01/13/1993	156.27
1994	12/29/1993	152.37
1995	12/15/1994	159.50
1996	01/09/1996	160.85
1997	01/02/1997	160.00
1998	12/22/1997	163.60
1999	01/26/1999	163.70
2000	01/06/2000	165.10
2001	01/27/2001	167.10
2002	12/29/2001	169.00



EINSPAHR, RICHARD	PERMIT:	12578 F	BASIN NO:	WL Change
LOC. CODE SB00704424BCA	LAT/LONG:	403410102131000	STATUS: A	1yr: -2.00
T 7 N R 44 W			DEPTH: 270	5yr: -8.20
SECTION 24 Q160 NW Q40: SW Q10: NE			ELEVATION 3690	10yr: -14.76
1965 Saturated Thickness:		190	Bedrock Elev: 3400	
Present Saturated Thickness :		149.4	% 1965 Saturation remaining:	79%

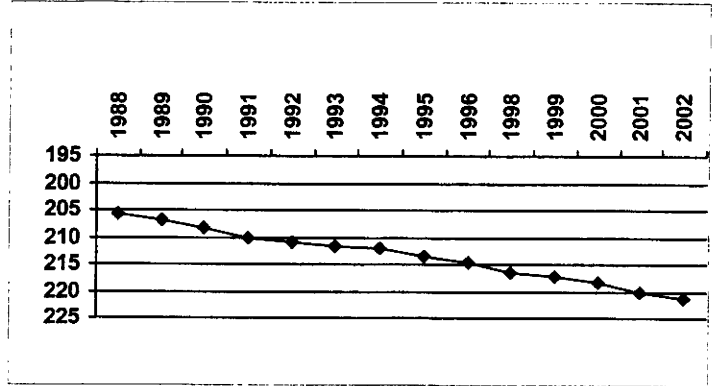
WATERYR:	DATE:	WL:
1988	01/29/1988	120.36
1989	01/04/1989	122.43
1990	01/06/1990	123.38
1991	01/15/1991	124.90
1992	12/18/1991	125.84
1993	01/25/1993	127.33
1994	12/29/1993	128.25
1995	12/15/1994	130.62
1996	02/01/1996	131.85
1997	01/02/1997	132.40
1998	12/27/1997	136.40
1999	01/26/1999	135.40
2000	01/04/2000	136.10
2001	01/27/2001	138.60
2002	12/12/2001	140.60



**NORTHERN HIGH PLAINS DESIGNATED GROUNDWATER BASIN
DISTRICT: FRENCHMAN**

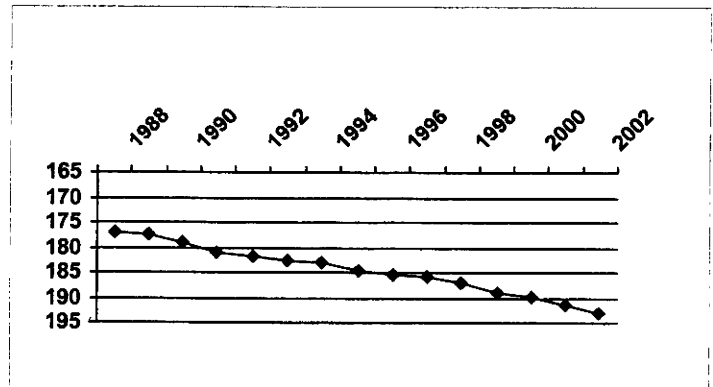
OWENS, R & B	PERMIT: 5216 F	BASIN NO:	WL Change
LOC. CODE SB00704528ACD	LAT/LONG: 403310102224000	STATUS: A	1yr: -1.30
T 7 N R 45 W		DEPTH: 260	5yr:
SECTION 28 Q160 NE Q40: SW Q10: SE		ELEVATION 3820	10yr: -10.53
1965 Saturated Thickness: 105		Bedrock Elev: 3530	
Present Saturated Thickness : 68.6		% 1965 Saturation remaining: 65%	

WATERYR:	DATE:	WL:
1988	01/29/1988	205.83
1989	02/28/1989	206.80
1990	01/09/1990	208.18
1991	01/02/1991	210.04
1992	02/10/1992	210.87
1993	12/06/1992	211.63
1994	01/05/1994	212.10
1995	12/27/1994	213.61
1996	01/10/1996	214.49
1998	12/24/1997	216.50
1999	02/01/1999	217.30
2000	01/06/2000	218.50
2001	02/13/2001	220.10
2002	12/10/2001	221.40



MILLAGE, C.	PERMIT: 5311 F	BASIN NO:	WL Change
LOC. CODE SB00704535CBD	LAT/LONG: 403200102211000	STATUS: A	1yr: -1.60
T 7 N R 45 W		DEPTH: 283	5yr: -7.20
SECTION 35 Q160 SW Q40: NW Q10: SE		ELEVATION 3795	10yr: -11.21
1965 Saturated Thickness: 140		Bedrock Elev: 3490	
Present Saturated Thickness : 112.		% 1965 Saturation remaining: 80%	

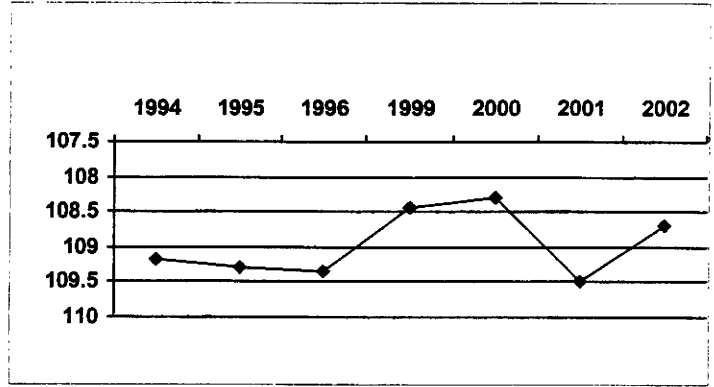
WATERYR:	DATE:	WL:
1988	01/28/1988	177.00
1989	12/22/1988	177.52
1990	01/09/1990	179.19
1991	01/03/1991	180.95
1992	02/10/1992	181.79
1993	01/06/1993	182.62
1994	01/31/1994	182.96
1995	12/27/1994	184.62
1996	01/10/1996	185.30
1997	01/03/1997	185.80
1998	01/08/1998	187.10
1999	02/01/1999	188.80
2000	01/06/2000	189.80
2001	02/13/2001	191.40
2002	12/11/2001	193.00



**NORTHERN HIGH PLAINS DESIGNATED GROUNDWATER BASIN
DISTRICT: FRENCHMAN**

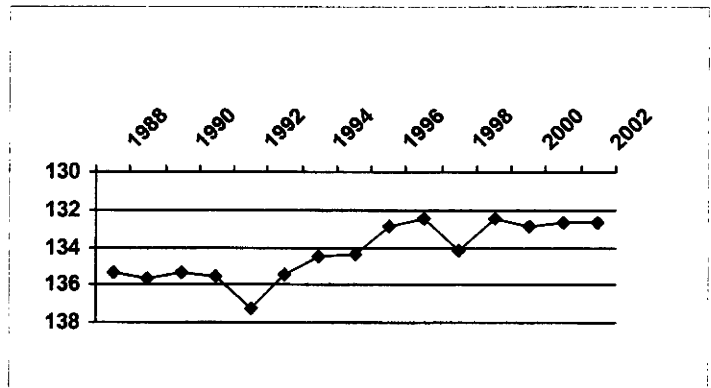
GORDON, M.	PERMIT:	BASIN NO:	WL Change
LOC. CODE SB00704612A	LAT/LONG:	STATUS: A	1yr: .80
T 7 N R 46 W		DEPTH:	5yr:
SECTION 12 Q160 Q40: Q10: NE		ELEVATION	10yr:
1965 Saturated Thickness:		Bedrock Elev:	
Present Saturated Thickness :		% 1965 Saturation remaining:	

WATERYR:	DATE:	WL:
1994	02/10/1994	109.19
1995	12/27/1994	109.28
1996	01/30/1996	109.34
1999	02/01/1999	108.45
2000	01/05/2000	108.30
2001	02/20/2001	109.50
2002	12/26/2001	108.70



BEISEMEIER, QUENT	PERMIT:	BASIN NO:	WL Change
LOC. CODE SB00704621AAA	LAT/LONG: 403410102294000	STATUS: A	1yr: .00
T 7 N R 46 W		DEPTH: 182	5yr: -.25
SECTION 21 Q160 NE Q40: NE Q10: NE		ELEVATION 3920	10yr: 4.52
1965 Saturated Thickness:	64	Bedrock Elev: 3719	
Present Saturated Thickness :	68.3	% 1965 Saturation remaining:	107%

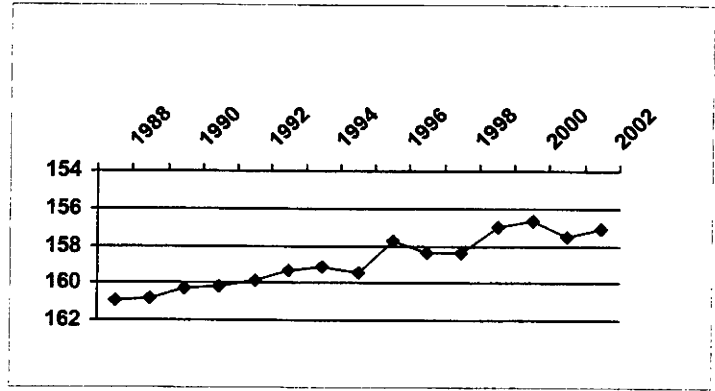
WATERYR:	DATE:	WL:
1988	01/17/1988	135.28
1989	12/20/1988	135.67
1990	01/10/1990	135.38
1991	01/02/1991	135.55
1992	02/10/1992	137.22
1993	01/01/1993	135.49
1994	12/29/1993	134.50
1995	12/27/1994	134.39
1996	01/30/1996	132.93
1997	01/03/1997	132.45
1998	11/28/1997	134.20
1999	02/01/1999	132.50
2000	01/05/2000	132.90
2001	02/13/2001	132.70
2002	12/11/2001	132.70



**NORTHERN HIGH PLAINS DESIGNATED GROUNDWATER BASIN
DISTRICT: FRENCHMAN**


FUESZ, MARVIN	PERMIT:	17679 F	BASIN NO:	WL Change
LOC. CODE SB00704716BCB1	LAT/LONG:	403447102373001	STATUS:	A
T 7 N R 47 W			DEPTH:	201
SECTION 16 Q160 NW Q40: SW Q10: NW			ELEVATION	4055
1965 Saturated Thickness:	45		Bedrock Elev:	3846
Present Saturated Thickness :	51.9		% 1965 Saturation remaining:	115%

WATERYR:	DATE:	WL:
1988	01/17/1988	160.92
1989	12/08/1988	160.84
1990	01/10/1990	160.25
1991	01/02/1991	160.20
1992	01/14/1992	159.84
1993	12/31/1992	159.36
1994	12/29/1993	159.15
1995	12/08/1994	159.44
1996	01/30/1996	157.73
1997	12/27/1996	158.40
1998	12/21/1997	158.40
1999	02/01/1999	157.00
2000	01/05/2000	156.70
2001	02/26/2001	157.50
2002	01/02/2002	157.10



BREKEL, FRANK	PERMIT:		BASIN NO:	WL Change
LOC. CODE SB00704807ADD	LAT/LONG:	403530102453000	STATUS:	A
T 7 N R 48 W			DEPTH:	161
SECTION 7 Q160 NE Q40: SE Q10: SE			ELEVATION	4175
1965 Saturated Thickness:			Bedrock Elev:	4000
Present Saturated Thickness :	42.5		% 1965 Saturation remaining:	

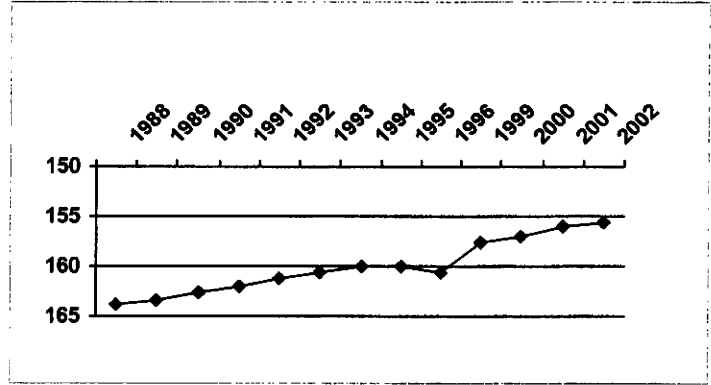
WATERYR:	DATE:	WL:
1988	01/16/1988	138.53
1989	02/01/1989	138.13
1990	01/13/1990	137.19
1991	01/02/1991	137.14
1992	01/02/1992	136.53
1993	12/31/1992	136.56
1994	12/07/1993	135.93
1995	01/18/1995	135.81
1996	01/04/1996	135.53
1997	12/27/1996	134.76
1998	12/21/1997	134.40
1999	02/01/1999	133.40
2000	01/24/2000	133.10
2001	02/28/2001	132.70
2002	01/02/2002	132.50



**NORTHERN HIGH PLAINS DESIGNATED GROUNDWATER BASIN
DISTRICT: FRENCHMAN**

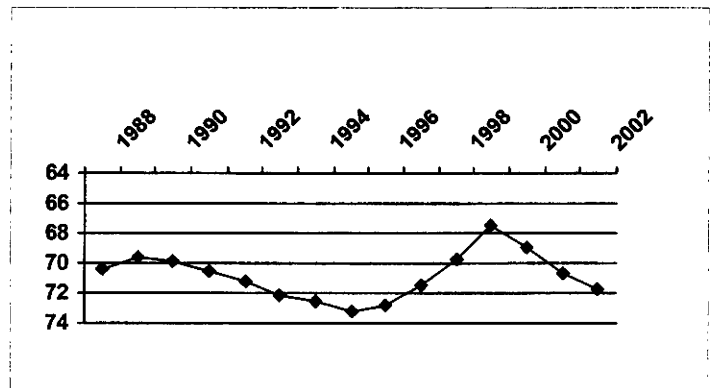
HELGOTH, V.	PERMIT:	BASIN NO:	WL Change
LOC. CODE SB00704917ADA	LAT/LONG: 403450102514000	STATUS: A	1yr: .60
T 7 N R 49 W		DEPTH: 194	5yr:
SECTION 17 Q160 NE Q40: SE Q10: NE		ELEVATION 4305	10yr: 5.62
1965 Saturated Thickness: 40		Bedrock Elev: 4120	
Present Saturated Thickness : 29.5		% 1965 Saturation remaining: 74%	

WATERYR:	DATE:	WL:
1988	01/16/1988	163.89
1989	02/01/1989	163.32
1990	01/13/1990	162.59
1991	01/01/1991	161.98
1992	01/02/1992	161.12
1993	12/24/1992	160.70
1994	12/07/1993	159.98
1995	01/18/1995	159.90
1996	01/04/1996	160.64
1999	02/01/1999	157.60
2000	01/24/2000	157.05
2001	02/28/2001	156.10
2002	01/02/2002	155.50



LOOS, B.	PERMIT:	BASIN NO:	WL Change
LOC. CODE SB00704931ABA	LAT/LONG: 403220102525000	STATUS: A	1yr: -1.10
T 7 N R 49 W		DEPTH: 147	5yr: -.30
SECTION 31 Q160 NE Q40: NW Q10: NE		ELEVATION 4300	10yr: -.61
1965 Saturated Thickness: 53.2		Bedrock Elev: 4175	
Present Saturated Thickness : 53.2		% 1965 Saturation remaining:	

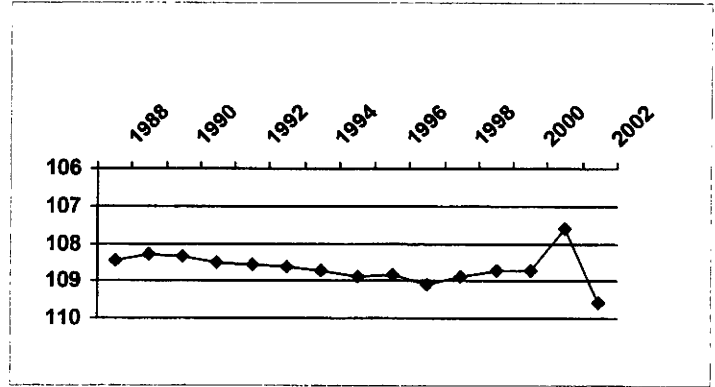
WATERYR:	DATE:	WL:
1988	01/16/1988	70.37
1989	02/01/1989	69.58
1990	01/13/1990	69.89
1991	01/01/1991	70.58
1992	01/02/1992	71.19
1993	12/24/1992	72.07
1994	12/07/1993	72.58
1995	01/24/1995	73.17
1996	01/04/1996	72.85
1997	12/27/1996	71.50
1998	12/21/1997	69.70
1999	02/01/1999	67.50
2000	01/24/2000	68.90
2001	02/26/2001	70.70
2002	01/02/2002	71.80



**NORTHERN HIGH PLAINS DESIGNATED GROUNDWATER BASIN
DISTRICT: FRENCHMAN**

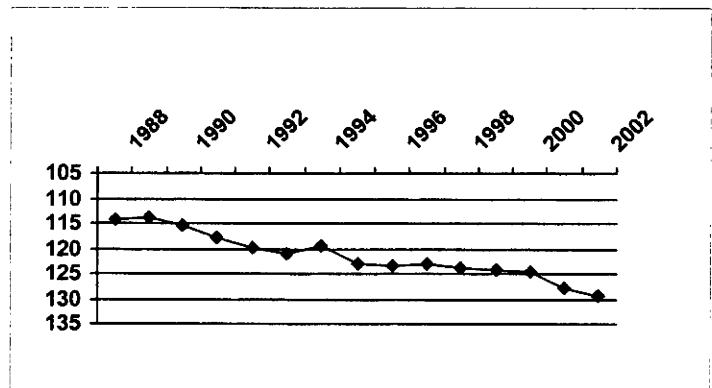
AUGUST, FRANK	PERMIT:	BASIN NO:	WL Change
LOC. CODE SB00705020BBC	LAT/LONG: 403400102592000	STATUS: A	1yr: -2.00
T 7 N R 50 W		DEPTH:	5yr: -0.50
SECTION 20 Q160 NW Q40: NW Q10: SW		ELEVATION 4430	10yr: -1.03
1965 Saturated Thickness:		Bedrock Elev: 4310	
Present Saturated Thickness :	10.4	% 1965 Saturation remaining:	

WATERYR:	DATE:	WL:
1988	01/16/1988	108.46
1989	02/01/1989	108.29
1990	01/13/1990	108.34
1991	01/01/1991	108.50
1992	01/02/1992	108.57
1993	12/24/1992	108.63
1994	12/07/1993	108.74
1995	01/24/1995	108.89
1996	01/04/1996	108.84
1997	12/27/1996	109.10
1998	12/21/1997	108.90
1999	02/01/1999	108.70
2000	01/24/2000	108.70
2001	02/26/2001	107.60
2002	01/02/2002	109.60



SCHLIEP, E.	PERMIT:	5859 F	BASIN NO:	WL Change
LOC. CODE SB00804230CDD	LAT/LONG: 403744102043000		STATUS: A	1yr: -1.80
T 8 N R 42 W			DEPTH: 206	5yr: -6.50
SECTION 30 Q160 SW Q40: SE Q10: SE			ELEVATION 3605	10yr: -9.87
1965 Saturated Thickness:	135		Bedrock Elev: 3380	
Present Saturated Thickness :	95.4	% 1965 Saturation remaining:	71%	


WATERYR:	DATE:	WL:
1988	01/27/1988	114.36
1989	01/10/1989	113.89
1990	01/04/1990	115.59
1991	01/03/1991	117.68
1992	12/18/1991	119.73
1993	01/25/1993	121.10
1994	01/11/1994	119.43
1995	11/30/1994	123.03
1996	01/16/1996	123.50
1997	01/02/1997	123.10
1998	12/27/1997	123.80
1999	01/28/1999	124.30
2000	01/04/2000	124.60
2001	01/27/2001	127.80
2002	12/12/2001	129.60



**NORTHERN HIGH PLAINS DESIGNATED GROUNDWATER BASIN
DISTRICT: FRENCHMAN**

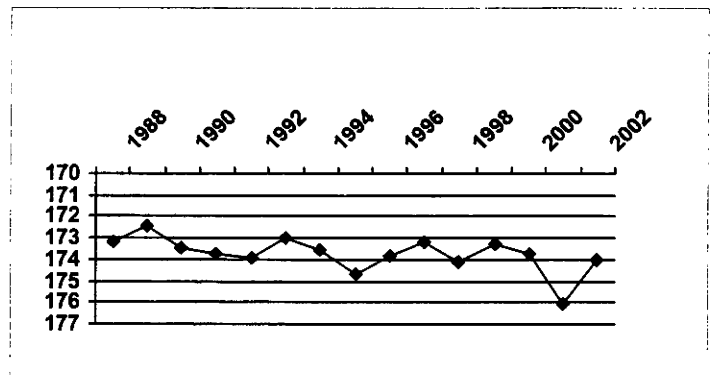
SCHNELLER, C. & K.	PERMIT: 11760 F	BASIN NO:	WL Change
LOC. CODE SB00804231CBC	LAT/LONG: 403700102050000	STATUS: A	1yr: -2.10
T 8 N R 42 W		DEPTH: 245	5yr: -7.00
SECTION 31 Q160 SW Q40: NW Q10: SW		ELEVATION 3605	10yr: -10.93
1965 Saturated Thickness:	173	Bedrock Elev: 3355	
Present Saturated Thickness :	130.8	% 1965 Saturation remaining:	76%

WATERYR:	DATE:	WL:
1988	01/27/1988	103.10
1989	01/04/1989	102.54
1990	01/04/1990	104.23
1991	01/03/1991	106.43
1992	12/18/1991	108.27
1993	01/25/1993	108.60
1994	01/11/1994	108.61
1995	11/30/1994	111.82
1996	01/16/1996	113.60
1997	01/02/1997	112.20
1998	12/27/1997	113.30
1999	01/26/1999	113.55
2000	01/04/2000	114.05
2001	01/27/2001	117.10
2002	12/12/2001	119.20



VIESELMAYER, ALLA	PERMIT: 4760 F	BASIN NO:	WL Change
LOC. CODE SB00804304BBB	LAT/LONG: 404213102094100	STATUS: A	1yr: 2.10
T 8 N R 43 W		DEPTH: 315	5yr: -.80
SECTION 4 Q160 NW Q40: NW Q10: NW		ELEVATION 3685	10yr: -.12
1965 Saturated Thickness:		Bedrock Elev: 3375	
Present Saturated Thickness :	136.	% 1965 Saturation remaining:	

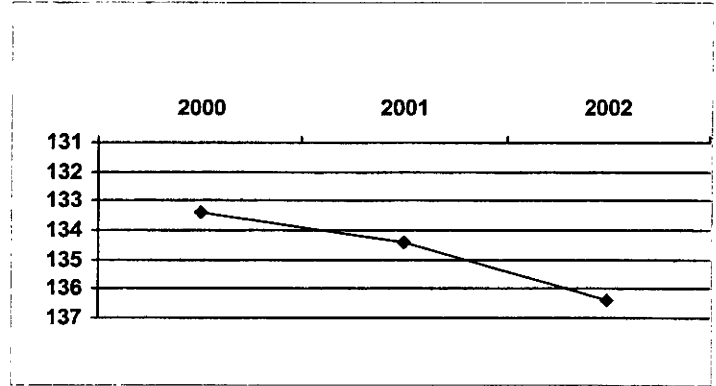
WATERYR:	DATE:	WL:
1988	01/06/1988	173.14
1989	01/10/1989	172.43
1990	01/04/1990	173.49
1991	01/03/1991	173.72
1992	12/18/1991	173.88
1993	01/13/1993	172.99
1994	01/11/1994	173.56
1995	12/12/1994	174.62
1996	01/16/1996	173.87
1997	01/02/1997	173.20
1998	11/28/1997	174.10
1999	01/26/1999	173.25
2000	01/20/2000	173.70
2001	02/03/2001	176.10
2002	01/04/2001	174.00



**NORTHERN HIGH PLAINS DESIGNATED GROUNDWATER BASIN
DISTRICT: FRENCHMAN**

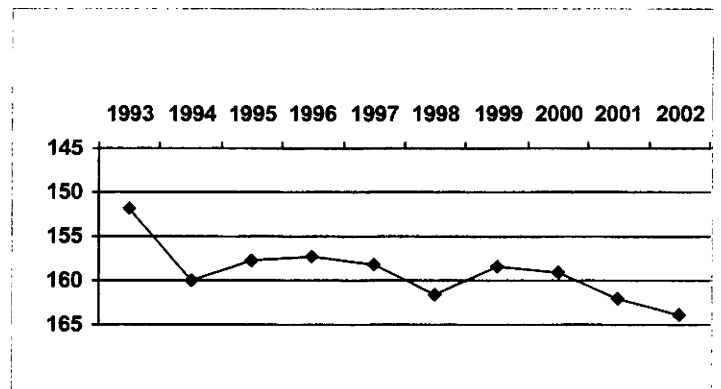
FRENCHMAN GWMD	PERMIT:	24223 F	BASIN NO:	WL Change
LOC. CODE SB00804311C	LAT/LONG:		STATUS:	A
T 8 N R 43 W			DEPTH:	1yr: -2.00
SECTION 11 Q160 SW Q40: Q10:			ELEVATION	5yr:
1965 Saturated Thickness:			Bedrock Elev:	10yr:
Present Saturated Thickness :			% 1965 Saturation remaining:	

WATERYR:	DATE:	WL:
2000	01/20/2000	133.40
2001	02/03/2001	134.40
2002	01/04/2002	136.40



OZMAN, D.	PERMIT:	12700 FP	BASIN NO:	WL Change
LOC. CODE SB00804319	LAT/LONG:		STATUS:	A
T 8 N R 43 W			DEPTH:	215
SECTION 19 Q160 Q40: Q10:			ELEVATION	1yr: -1.80
1965 Saturated Thickness:			Bedrock Elev:	5yr: -5.70
Present Saturated Thickness :			% 1965 Saturation remaining:	

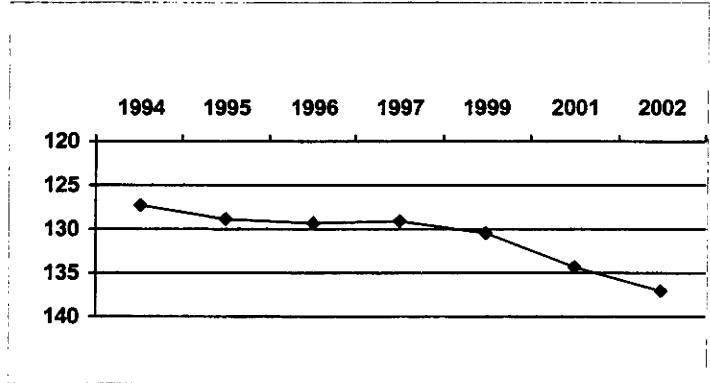
WATERYR:	DATE:	WL:
1993	03/03/1993	151.88
1994	01/13/1994	160.08
1995	12/12/1994	157.78
1996	01/16/1996	157.27
1997	01/02/1997	158.10
1998	12/27/1997	161.50
1999	01/26/1999	158.40
2000	01/04/2000	159.20
2001	02/03/2001	162.00
2002	01/04/2002	163.80



**NORTHERN HIGH PLAINS DESIGNATED GROUNDWATER BASIN
DISTRICT: FRENCHMAN**

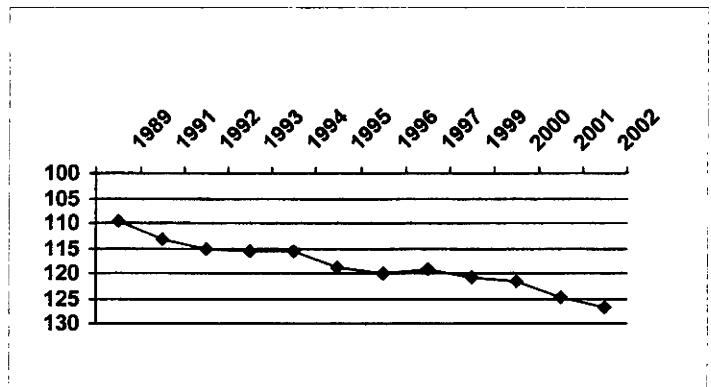
VIESELMEIR	PERMIT:	16330 FP	BASIN NO:	WL Change
LOC. CODE SB00804326B	LAT/LONG:		STATUS:	A
T 8 N R 43 W			DEPTH:	202
SECTION 26 Q160 NW Q40: Q10:			ELEVATION	
1965 Saturated Thickness:			Bedrock Elev:	
Present Saturated Thickness :			% 1965 Saturation remaining:	

WATERYR:	DATE:	WL:
1994	02/10/1994	127.34
1995	12/12/1994	128.78
1996	01/16/1996	129.43
1997	01/02/1997	129.20
1999	01/26/1999	130.50
2001	02/03/2001	134.30
2002	01/04/2002	137.10



VIESEMEIER, VERDIE	PERMIT:		BASIN NO:	WL Change
LOC. CODE SB00804326C	LAT/LONG:		STATUS:	A
T 8 N R 43 W			DEPTH:	
SECTION 26 Q160 SW Q40: Q10:			ELEVATION	
1965 Saturated Thickness:			Bedrock Elev:	
Present Saturated Thickness :			% 1965 Saturation remaining:	

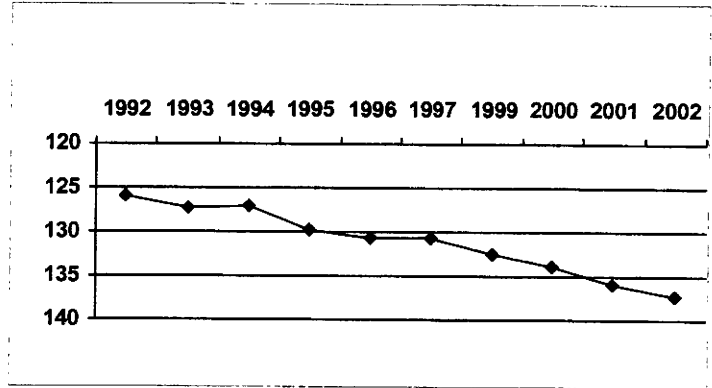
WATERYR:	DATE:	WL:
1989		109.50
1991	01/05/1991	113.12
1992	12/18/1991	115.10
1993	01/25/1993	115.55
1994	01/13/1994	115.71
1995	12/12/1994	118.79
1996	01/16/1996	119.92
1997	01/02/1997	119.30
1999	01/26/1999	120.75
2000	01/04/2000	121.75
2001	02/03/2001	124.70
2002	01/04/2002	126.70



**NORTHERN HIGH PLAINS DESIGNATED GROUNDWATER BASIN
DISTRICT: FRENCHMAN**

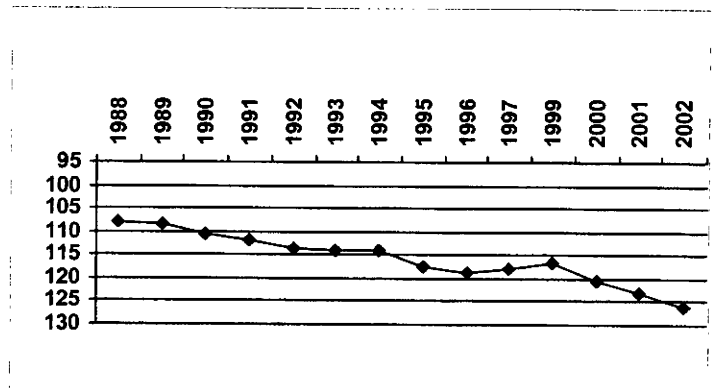
COLVER	PERMIT:	14798 FP	BASIN NO:	WL Change
LOC. CODE SB00804328A	LAT/LONG:		STATUS:	A
T 8 N R 43 W			DEPTH:	275
SECTION 28 Q160 NE Q40: Q10:			ELEVATION	
1965 Saturated Thickness:			Bedrock Elev:	10yr: -11.50
Present Saturated Thickness :			% 1965 Saturation remaining:	

WATERYR:	DATE:	WL:
1992	01/01/1992	125.80
1993	01/01/1993	127.19
1994	01/13/1994	127.01
1995	12/12/1994	129.81
1996	01/16/1996	130.68
1997	01/02/1997	130.60
1999	01/26/1999	132.60
2000	01/04/2000	133.75
2001	02/03/2001	136.00
2002	01/04/2002	137.30



WEBER, B.	PERMIT:	6671 F	BASIN NO:	WL Change
LOC. CODE SB00804335ACA	LAT/LONG:	403740102064000	STATUS:	A
T 8 N R 43 W			DEPTH:	243
SECTION 35 Q160 NE Q40: SW Q10: NE			ELEVATION	3620
1965 Saturated Thickness:		200	Bedrock Elev:	3340
Present Saturated Thickness :		154.	% 1965 Saturation remaining:	77%

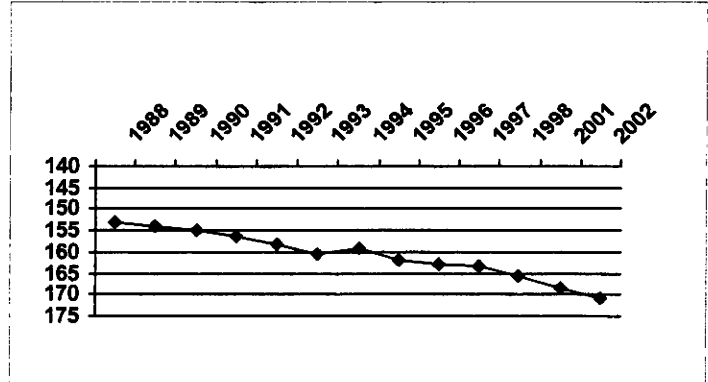
WATERYR:	DATE:	WL:
1988	01/27/1988	108.05
1989	01/04/1989	108.25
1990	01/04/1990	110.58
1991	01/03/1991	111.90
1992	12/18/1991	113.50
1993	01/25/1993	113.80
1994	01/11/1994	113.89
1995	11/30/1994	117.40
1996	01/16/1996	118.70
1997	01/02/1997	117.90
1999	01/26/1999	116.40
2000	01/04/2000	120.30
2001	01/27/2001	123.10
2002	12/12/2001	126.00



**NORTHERN HIGH PLAINS DESIGNATED GROUNDWATER BASIN
DISTRICT: FRENCHMAN**

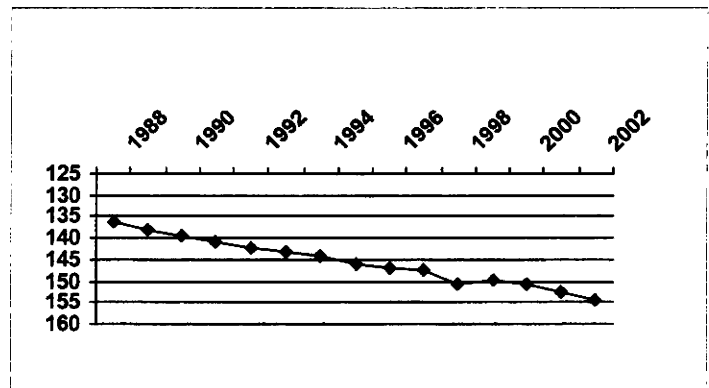
BRINKEMA, HARRY	PERMIT:	11377 F	BASIN NO:	WL Change
LOC. CODE SB00804425AAB	LAT/LONG:	403831102123700	STATUS:	A
T 8 N R 44 W			DEPTH:	260
SECTION 25 Q160 NE Q40: NE Q10: NW			ELEVATION	3705
1965 Saturated Thickness:		90	Bedrock Elev:	3485
Present Saturated Thickness :		49.4	% 1965 Saturation remaining:	55%

WATERYR:	DATE:	WL:
1988	01/29/1988	152.99
1989	01/04/1989	154.09
1990	01/04/1990	154.90
1991	01/03/1991	156.23
1992	12/18/1991	158.04
1993	01/25/1993	160.50
1994	01/11/1994	159.25
1995	12/12/1994	161.89
1996	01/16/1996	162.96
1997	01/02/1997	163.20
1998	12/27/1997	165.70
2001	01/27/2001	168.60
2002	01/04/2002	170.60



BRINKEMA, H.	PERMIT:	3358 F	BASIN NO:	WL Change
LOC. CODE SB00804436DDC	LAT/LONG:	403700102124000	STATUS:	A
T 8 N R 44 W			DEPTH:	234
SECTION 36 Q160 SE Q40: SE Q10: SW			ELEVATION	3710
1965 Saturated Thickness:		100	Bedrock Elev:	3480
Present Saturated Thickness :		75.8	% 1965 Saturation remaining:	76%

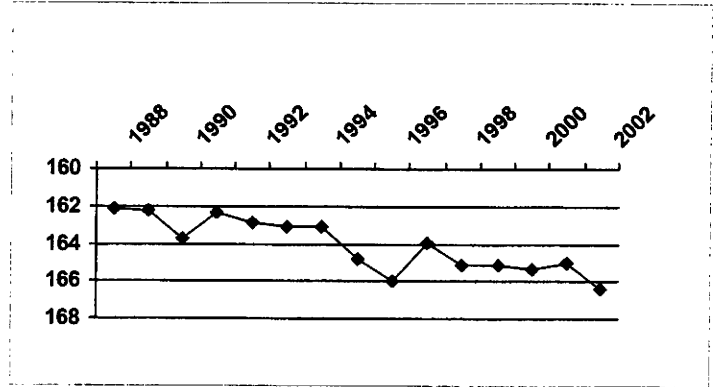
WATERYR:	DATE:	WL:
1988	01/29/1988	136.34
1989	01/04/1989	138.13
1990	01/07/1990	139.67
1991	01/03/1991	141.03
1992	12/18/1991	142.33
1993	01/25/1993	143.10
1994	01/11/1994	144.05
1995	12/12/1994	145.92
1996	01/16/1996	146.88
1997	01/02/1997	147.50
1998	12/27/1997	150.80
1999	01/26/1999	149.65
2000	01/04/2000	150.75
2001	01/27/2001	152.70
2002	01/04/2002	154.20



**NORTHERN HIGH PLAINS DESIGNATED GROUNDWATER BASIN
DISTRICT: FRENCHMAN**

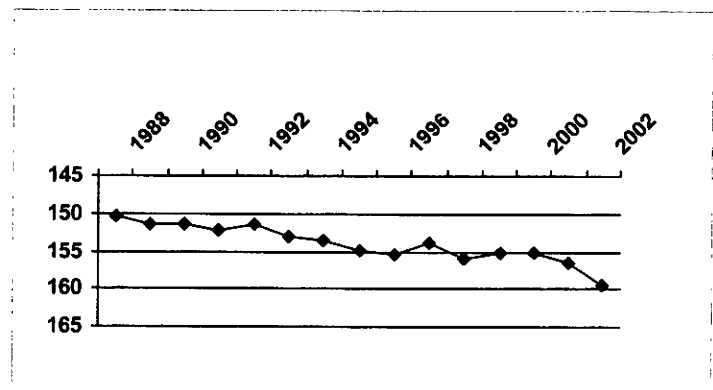
KOBERSTEIN, RAY	PERMIT: 8917 F	BASIN NO:	WL Change
LOC. CODE SB00804504ABB	LAT/LONG: 404214102230300	STATUS: A	1yr: -1.40
T 8 N R 45 W		DEPTH: 265	5yr: -2.48
SECTION 4 Q160 NE Q40: NW Q10: NW		ELEVATION 3850	10yr: -3.53
1965 Saturated Thickness: 100		Bedrock Elev: 3595	
Present Saturated Thickness : 88.6		% 1965 Saturation remaining: 89%	

WATERYR:	DATE:	WL:
1988	01/17/1988	162.14
1989	01/10/1989	162.29
1990	01/10/1990	163.77
1991	01/05/1991	162.33
1992	02/19/1992	162.87
1993	01/30/1993	163.07
1994	01/13/1994	163.12
1995	12/08/1994	164.77
1996	12/20/1995	165.93
1997	12/27/1996	163.92
1998	11/28/1997	165.10
1999	01/30/1999	165.10
2000	01/20/2000	165.35
2001	02/05/2001	165.00
2002	01/03/2002	166.40



RUCH, PAUL	PERMIT: 13116 F	BASIN NO:	WL Change
LOC. CODE SB00804605DAD1	LAT/LONG: 404123102311600	STATUS: A	1yr: -3.00
T 8 N R 46 W		DEPTH: 265	5yr: -5.75
SECTION 5 Q160 SE Q40: NE Q10: SE		ELEVATION 3935	10yr: -8.07
1965 Saturated Thickness: 94		Bedrock Elev: 3699	
Present Saturated Thickness : 76.5		% 1965 Saturation remaining: 81%	

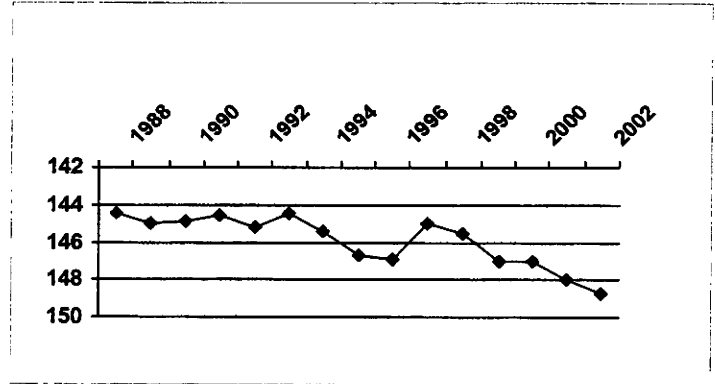
WATERYR:	DATE:	WL:
1988	01/17/1988	150.36
1989	01/10/1989	151.52
1990	01/10/1990	151.40
1991	01/05/1991	152.09
1992	02/19/1992	151.43
1993	12/31/1992	153.13
1994	12/29/1993	153.56
1995	12/08/1994	154.89
1996	01/30/1996	155.33
1997	12/27/1996	153.75
1998	12/21/1997	155.98
1999	02/01/1999	155.00
2000	01/20/2000	155.10
2001	02/26/2001	156.50
2002	01/03/2002	159.50



**NORTHERN HIGH PLAINS DESIGNATED GROUNDWATER BASIN
DISTRICT: FRENCHMAN**


ANDERSON FARMS I	PERMIT: 13542 F	BASIN NO:	WL Change
LOC. CODE SB00804612BCA	LAT/LONG: 404059102265900	STATUS: A	1yr: -0.70
T 8 N R 46 W		DEPTH: 288	5yr: -3.70
SECTION 12 Q160 NW Q40: SW Q10: NE		ELEVATION 3890	10yr: -3.54
1965 Saturated Thickness: 150		Bedrock Elev: 3600	
Present Saturated Thickness : 141.3		% 1965 Saturation remaining: 94%	

WATERYR:	DATE:	WL:
1988	01/17/1988	144.42
1989	01/10/1989	145.02
1990	01/10/1990	144.84
1991	01/05/1991	144.60
1992	02/19/1992	145.16
1993	01/30/1993	144.50
1994	01/13/1994	145.36
1995	12/08/1994	146.66
1996	01/30/1996	146.95
1997	12/27/1996	145.00
1998	12/21/1997	145.50
1999	01/30/1999	147.00
2000	01/20/2000	147.00
2001	02/26/2001	148.00
2002	01/03/2002	148.70



HILL, J.	PERMIT: 9497 F	BASIN NO:	WL Change
LOC. CODE SB00804617AAC	LAT/LONG: 404008102313000	STATUS: A	1yr: -3.00
T 8 N R 46 W		DEPTH: 210	5yr: -5.10
SECTION 17 Q160 NE Q40: NE Q10: SW		ELEVATION 3930	10yr: -8.66
1965 Saturated Thickness: 120		Bedrock Elev: 3700	
Present Saturated Thickness : 94.4		% 1965 Saturation remaining: 79%	

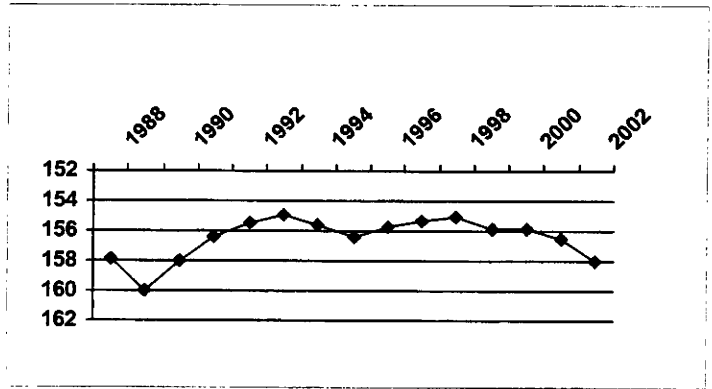
WATERYR:	DATE:	WL:
1988	01/17/1988	125.18
1989	01/10/1989	126.93
1990	01/10/1990	126.95
1991	01/05/1991	127.84
1992	02/19/1992	126.94
1993	01/30/1993	128.31
1994	12/29/1993	129.57
1996	01/30/1996	129.45
1997	12/27/1996	130.50
1998	12/21/1997	131.50
1999	02/01/1999	130.60
2000	01/20/2000	131.10
2001	02/26/2001	132.60
2002	01/03/2002	135.60



**NORTHERN HIGH PLAINS DESIGNATED GROUNDWATER BASIN
DISTRICT: FRENCHMAN**

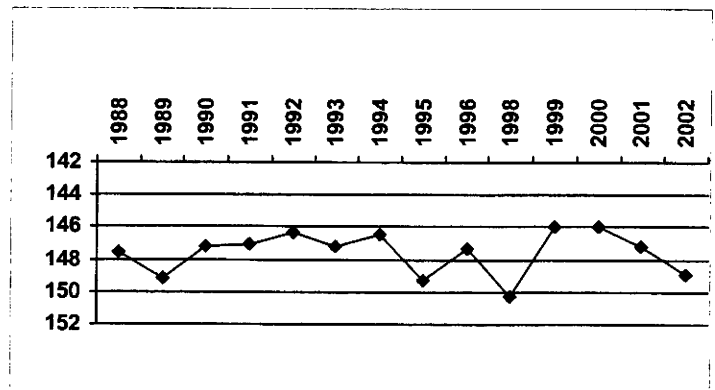
STRYKER, EARNE	PERMIT:	BASIN NO:	WL Change
LOC. CODE SB00804706A	LAT/LONG:	STATUS: A	1yr: -1.50
T 8 N R 47 W		DEPTH:	5yr: -2.64
SECTION 6 Q160 NE Q40: Q10:		ELEVATION	10yr: -2.49
1965 Saturated Thickness:		Bedrock Elev: 3775	
Present Saturated Thickness :		% 1965 Saturation remaining:	

WATERYR:	DATE:	WL:
1988	12/10/1987	157.82
1989	12/08/1988	159.98
1990	01/10/1990	158.00
1991	01/05/1991	156.35
1992	02/05/1992	155.51
1993	02/02/1993	154.91
1994	12/29/1993	155.60
1995	12/08/1994	156.43
1996	02/07/1996	155.72
1997	12/27/1996	155.36
1998	12/21/1997	155.10
1999	02/01/1999	155.80
2000	01/05/2000	155.80
2001	02/26/2001	156.50
2002	01/02/2002	158.00



GUECK, REESE	PERMIT:	11356 F	BASIN NO:	WL Change
LOC. CODE SB00804719BBD	LAT/LONG:	403912102393501	STATUS: A	1yr: -1.70
T 8 N R 47 W			DEPTH: 272	5yr:
SECTION 19 Q160 NW Q40: NW Q10: SE			ELEVATION 4068	10yr: -2.61
1965 Saturated Thickness:		145	Bedrock Elev: 3785	
Present Saturated Thickness :		134.1	% 1965 Saturation remaining:	92%

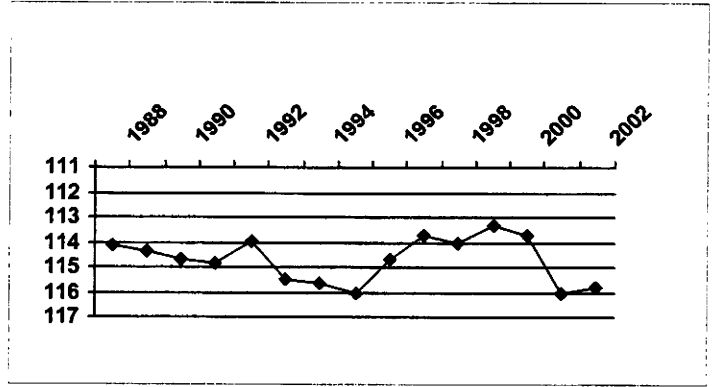
WATERYR:	DATE:	WL:
1988	01/27/1988	147.57
1989	12/08/1988	149.14
1990	01/10/1990	147.24
1991	01/05/1991	147.10
1992	02/05/1992	146.29
1993	12/31/1992	147.16
1994	01/24/1994	146.46
1995	12/08/1994	149.29
1996	02/07/1996	147.35
1998	12/21/1997	150.30
1999	02/01/1999	146.00
2000	01/05/2000	146.00
2001	02/26/2001	147.20
2002	01/02/2002	148.90



**NORTHERN HIGH PLAINS DESIGNATED GROUNDWATER BASIN
DISTRICT: FRENCHMAN**

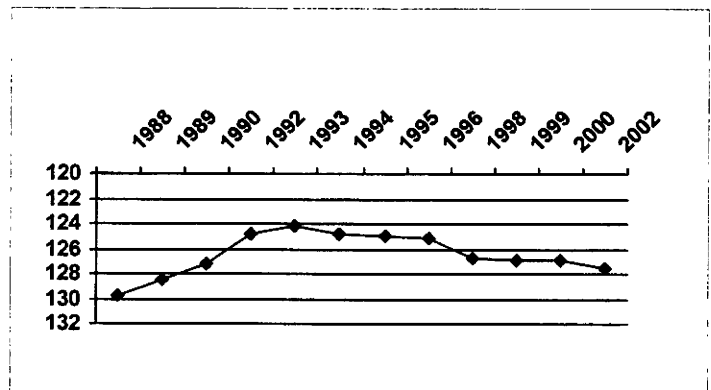
KOCH, L.	PERMIT:	11056 F	BASIN NO:	WL Change
LOC. CODE SB00804732BAD	LAT/LONG:	403720102382000	STATUS:	A
T 8 N R 47 W			DEPTH:	173
SECTION 32 Q160 NW Q40: NE Q10: SE			ELEVATION	4035
1965 Saturated Thickness: 65			Bedrock Elev:	3860
Present Saturated Thickness : 59.2			% 1965 Saturation remaining:	91%

WATERYR:	DATE:	WL:
1988	01/17/1988	114.13
1989	12/08/1988	114.35
1990	01/10/1990	114.70
1991	01/02/1991	114.83
1992	02/05/1992	113.92
1993	12/31/1992	115.51
1994	01/24/1994	115.66
1995	12/08/1994	116.04
1996	01/30/1996	114.65
1997	12/27/1996	113.70
1998	12/21/1997	114.00
1999	02/01/1999	113.30
2000	01/05/2000	113.70
2001	02/26/2001	116.00
2002	01/02/2002	115.80



LYLE, SCOTT	PERMIT:		BASIN NO:	WL Change
LOC. CODE SB00804803BCB	LAT/LONG:	404141102431200	STATUS:	A
T 8 N R 48 W			DEPTH:	156
SECTION 3 Q160 NW Q40: SW Q10: NW			ELEVATION	4113
1965 Saturated Thickness: 60			Bedrock Elev:	3905
Present Saturated Thickness : 80.5			% 1965 Saturation remaining:	134%

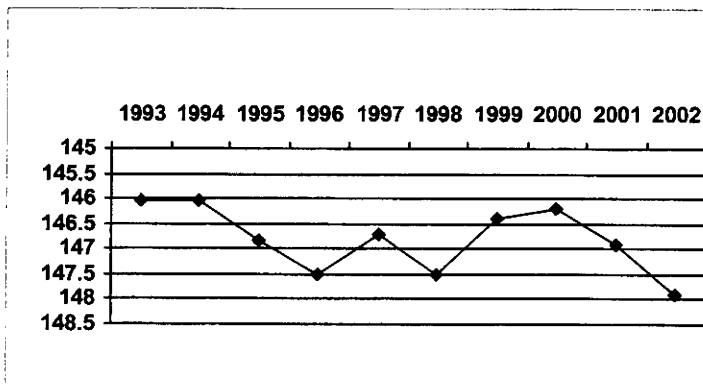
WATERYR:	DATE:	WL:
1988	12/10/1987	129.74
1989	02/01/1989	128.45
1990	01/13/1990	127.25
1992	01/14/1992	124.75
1993	12/31/1992	124.20
1994	12/29/1993	124.88
1995	01/18/1995	124.90
1996	01/04/1996	125.16
1998	12/21/1997	126.80
1999	02/01/1999	126.90
2000	01/24/2000	126.90
2002	01/02/2002	127.50



**NORTHERN HIGH PLAINS DESIGNATED GROUNDWATER BASIN
DISTRICT: FRENCHMAN**

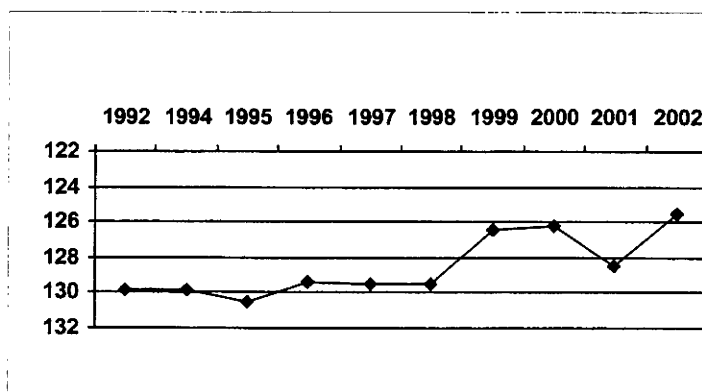
BOERNER, JAMES	PERMIT:	19759 FP	BASIN NO:	WL Change
LOC. CODE SB00804811D	LAT/LONG:		STATUS:	A
T 8 N R 48 W			DEPTH:	300
SECTION 11 Q160 SE Q40: Q10:			ELEVATION	
1965 Saturated Thickness:			Bedrock Elev:	10yr: -1.20
Present Saturated Thickness :				5yr: -1.00
				1yr: -1.00
				% 1965 Saturation remaining:

WATERYR:	DATE:	WL:
1993	02/10/1993	146.02
1994	01/24/1994	146.05
1995	01/18/1995	146.83
1996	01/04/1996	147.50
1997	12/27/1996	146.70
1998	12/21/1997	147.50
1999	02/01/1999	146.40
2000	01/24/2000	146.20
2001	02/26/2001	146.90
2002	01/02/2002	147.90



F&H GOLF COURSE	PERMIT:		BASIN NO:	WL Change
LOC. CODE SB00804820CA	LAT/LONG:		STATUS:	A
T 8 N R 48 W			DEPTH:	
SECTION 20 Q160 SW Q40: NE Q10:			ELEVATION	
1965 Saturated Thickness:			Bedrock Elev:	10yr: 4.30
Present Saturated Thickness :				5yr: 3.96
				1yr: 3.00
				% 1965 Saturation remaining:

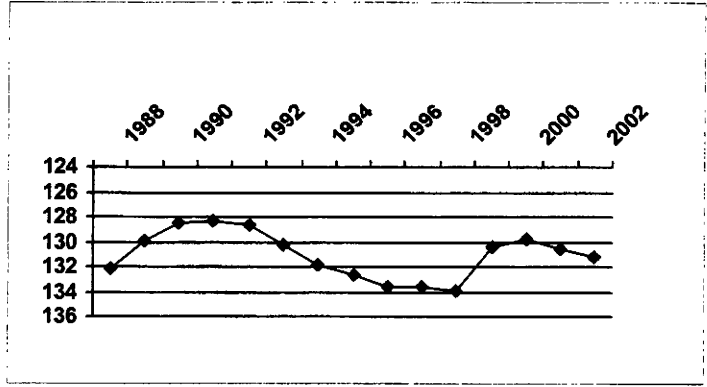
WATERYR:	DATE:	WL:
1992	01/01/1992	129.80
1994	12/29/1993	129.87
1995	01/18/1995	130.55
1996	01/04/1996	129.35
1997	12/27/1996	129.46
1998	12/21/1997	129.50
1999	02/01/1999	126.40
2000	01/24/2000	126.20
2001	02/26/2001	128.50
2002	01/02/2002	125.50



**NORTHERN HIGH PLAINS DESIGNATED GROUNDWATER BASIN
DISTRICT: FRENCHMAN**

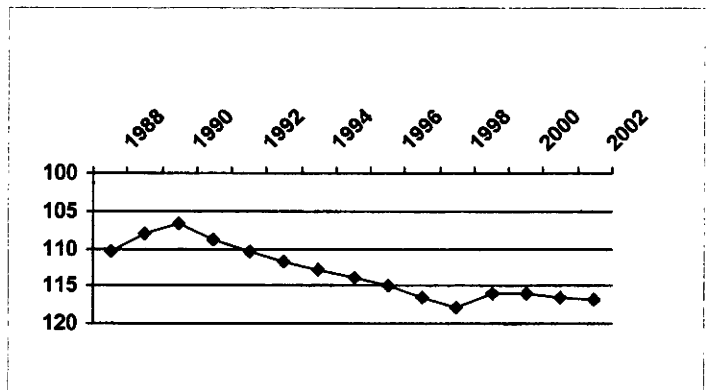
UHLER, E.	PERMIT:	BASIN NO:	WL Change
LOC. CODE SB00804901DCD	LAT/LONG: 404048102471800	STATUS: A	1yr: -.60
T 8 N R 49 W		DEPTH: 159	5yr: 2.39
SECTION 1 Q160 SE Q40: SW Q10: SE		ELEVATION 4213	10yr: -2.51
1965 Saturated Thickness:		Bedrock Elev:	
Present Saturated Thickness :		% 1965 Saturation remaining:	

WATERYR:	DATE:	WL:
1988	12/10/1988	132.16
1989	02/01/1989	129.97
1990	01/13/1990	128.49
1991	01/01/1991	128.32
1992	01/14/1992	128.69
1993	12/31/1992	130.31
1994	12/29/1993	131.78
1995	01/18/1995	132.70
1996	01/04/1996	133.66
1997	12/26/1996	133.59
1998	12/21/1997	133.90
1999	02/01/1999	130.35
2000	01/24/2000	129.70
2001	02/26/2001	130.60
2002	01/02/2002	131.20



ROWEN, G. & L.	PERMIT:	BASIN NO:	WL Change
LOC. CODE SB00804903ACD	LAT/LONG: 404141102493200	STATUS: A	1yr: -.30
T 8 N R 49 W		DEPTH: 166	5yr: -.18
SECTION 3 Q160 NE Q40: SW Q10: SE		ELEVATION 4260	10yr: -6.32
1965 Saturated Thickness:		Bedrock Elev:	
Present Saturated Thickness :		% 1965 Saturation remaining:	

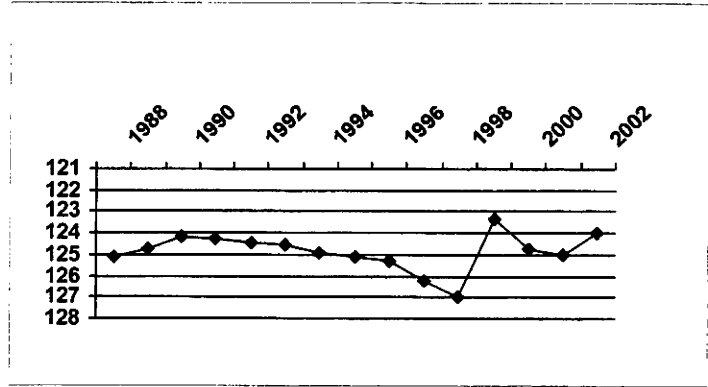
WATERYR:	DATE:	WL:
1988	12/10/1988	110.30
1989	02/01/1989	108.10
1990	01/13/1990	106.79
1991	01/01/1991	108.70
1992	02/05/1992	110.38
1993	12/31/1992	111.66
1994	12/29/1993	112.88
1995	01/18/1995	113.88
1996	01/04/1996	114.90
1997	12/26/1996	116.52
1998	12/21/1997	117.80
1999	02/01/1999	116.10
2000	01/24/2000	115.90
2001	02/26/2001	116.40
2002	01/02/2002	116.70



**NORTHERN HIGH PLAINS DESIGNATED GROUNDWATER BASIN
DISTRICT: FRENCHMAN**

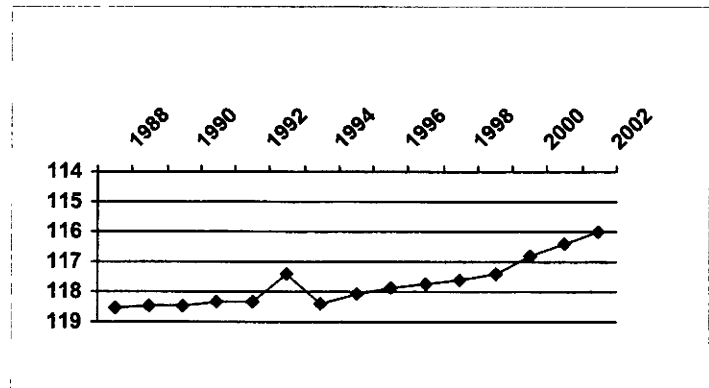
WARREN, CHARLES	PERMIT:	BASIN NO:	WL Change
LOC. CODE SB00805026BAA1	LAT/LONG: 403832102552501	STATUS: A	1yr: 1.00
T 8 N R 50 W		DEPTH: 195	5yr: 2.25
SECTION 26 Q160 NW Q40: NE Q10: NE		ELEVATION 4355	10yr: .47
1965 Saturated Thickness: 50		Bedrock Elev: 4185	10yr: .47
Present Saturated Thickness : 46.		% 1965 Saturation remaining: 92%	

WATERYR:	DATE:	WL:
1988	01/16/1988	125.13
1989	02/01/1989	124.74
1990	01/13/1990	124.18
1991	01/01/1991	124.29
1992	02/05/1992	124.47
1993	12/24/1992	124.55
1994	12/02/1993	124.89
1995	01/18/1995	125.06
1996	01/04/1996	125.33
1997	12/27/1996	126.25
1998	12/21/1997	127.00
1999	02/01/1999	123.30
2000	01/24/2000	124.70
2001	02/26/2001	125.00
2002	01/02/2002	124.00



US GOVERNMENT	PERMIT:	BASIN NO:	WL Change
LOC. CODE SB00904232DDD	LAT/LONG: 404235102030200	STATUS: A	1yr: .40
T 9 N R 42 W		DEPTH: 171	5yr: 1.70
SECTION 32 Q160 SE Q40: SE Q10: SE		ELEVATION 3590	10yr: 2.35
1965 Saturated Thickness: 95		Bedrock Elev: 3380	10yr: 2.35
Present Saturated Thickness : 94.		% 1965 Saturation remaining: 99%	

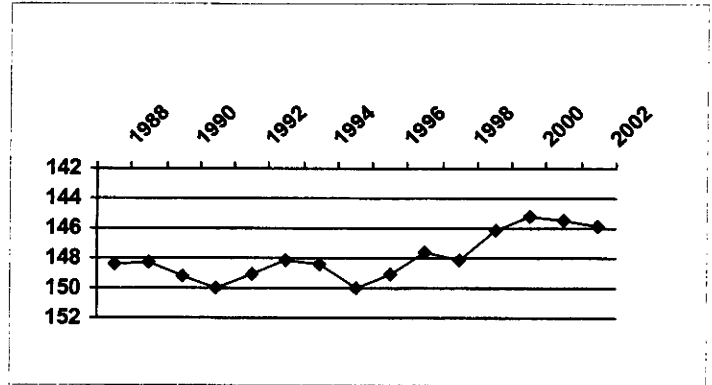
WATERYR:	DATE:	WL:
1988	01/06/1988	118.55
1989	01/10/1989	118.48
1990	01/04/1990	118.44
1991	01/03/1991	118.35
1992	12/18/1991	118.35
1993	01/13/1993	117.43
1994	01/11/1994	118.43
1995	12/12/1994	118.08
1996	01/16/1996	117.89
1997	01/02/1997	117.70
1998	12/27/1997	117.60
1999	01/26/1999	117.40
2000	01/20/2000	116.80
2001	01/27/2001	116.40
2002	01/04/2002	116.00



**NORTHERN HIGH PLAINS DESIGNATED GROUNDWATER BASIN
DISTRICT: FRENCHMAN**

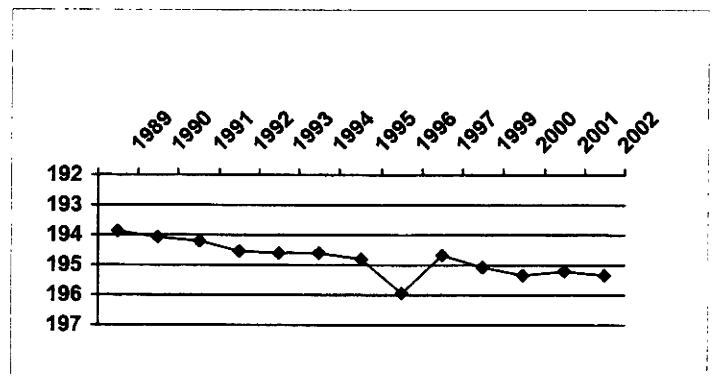
FROMM, M.	PERMIT: 15744 R	BASIN NO:	WL Change
LOC. CODE SB00904325AAA	LAT/LONG: 404401102043600	STATUS: A	1yr: -0.40
T 9 N R 43 W		DEPTH: 199	5yr: 1.80
SECTION 25 Q160 NE Q40: NE Q10: NE		ELEVATION 3610	10yr: 3.25
1965 Saturated Thickness: 115		Bedrock Elev: 3345	
Present Saturated Thickness : 119.2		% 1965 Saturation remaining: 104%	

WATERYR:	DATE:	WL:
1988	01/06/1988	148.42
1989	01/10/1989	148.30
1990	01/04/1990	149.15
1991	01/03/1991	149.98
1992	12/18/1991	149.05
1993	01/13/1993	148.15
1994	01/11/1994	148.36
1995	12/12/1994	150.00
1996	01/16/1996	149.06
1997	01/02/1997	147.60
1998	12/27/1997	148.20
1999	01/26/1999	146.20
2000	01/20/2000	145.20
2001	01/27/2001	145.40
2002	01/04/2002	145.80



MATTSON, A.	PERMIT: 404310102212000	BASIN NO:	WL Change
LOC. CODE SB00904527CCD	LAT/LONG: 404310102212000	STATUS: A	1yr: -0.10
T 9 N R 45 W		DEPTH: 210	5yr: -0.60
SECTION 27 Q160 SW Q40: SW Q10: SE		ELEVATION 3844	10yr: -0.80
1965 Saturated Thickness: 120		Bedrock Elev: 3530	
Present Saturated Thickness : 118.7		% 1965 Saturation remaining: 99%	

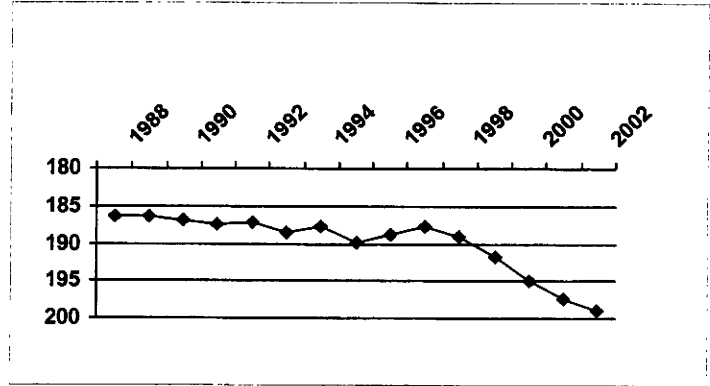
WATERYR:	DATE:	WL:
1989	01/10/1989	193.85
1990	01/10/1990	194.04
1991	01/05/1991	194.19
1992	02/19/1992	194.50
1993	01/30/1993	194.63
1994	01/13/1994	194.58
1995	12/08/1994	194.80
1996	02/07/1996	195.95
1997	12/27/1996	194.70
1999	01/30/1999	195.06
2000	01/20/2000	195.30
2001	02/05/2001	195.20
2002	01/03/2002	195.30



**NORTHERN HIGH PLAINS DESIGNATED GROUNDWATER BASIN
DISTRICT: FRENCHMAN**

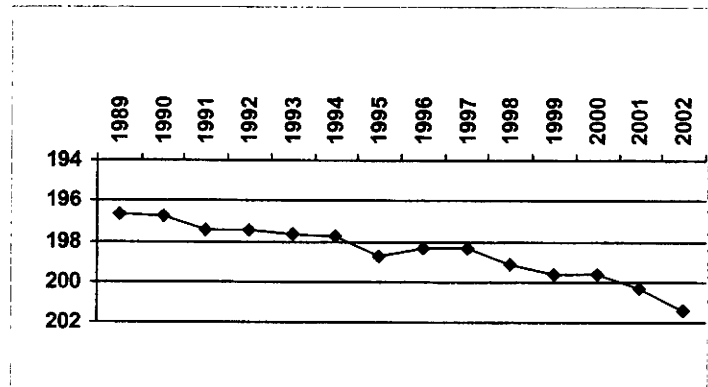
MATTSON, A.	PERMIT:		BASIN NO:	WL Change
LOC. CODE SB00904622AAA	LAT/LONG: 404440102281000		STATUS: A	1yr: -1.70
T 9 N R 46 W			DEPTH: 206	5yr: -11.23
SECTION 22 Q160 NE Q40: NE Q10: NE			ELEVATION 3910	10yr: -11.67
1965 Saturated Thickness:	165		Bedrock Elev: 3555	
Present Saturated Thickness :	156.		% 1965 Saturation remaining:	95%

WATERYR:	DATE:	WL:
1988	01/07/1988	186.35
1989	01/10/1989	186.43
1990	01/10/1990	186.88
1991	01/05/1991	187.35
1992	02/19/1992	187.33
1993	01/05/1993	188.40
1994	01/13/1994	187.76
1995	12/08/1994	189.80
1996	02/07/1996	188.85
1997	12/27/1996	187.77
1998	11/28/1997	189.10
1999	01/30/1999	191.75
2000	01/20/2000	194.80
2001	02/05/2001	197.30
2002	01/03/2002	199.00



ANDERSON	PERMIT:	13766	BASIN NO:	WL Change
LOC. CODE SB00904624ACA	LAT/LONG: 404444102252600		STATUS: A	1yr: -1.10
T 9 N R 46 W			DEPTH: 291	5yr: -3.07
SECTION 24 Q160 NE Q40: SW Q10: NE			ELEVATION 3885	10yr: -3.91
1965 Saturated Thickness:			Bedrock Elev: 3560	
Present Saturated Thickness :	123.6		% 1965 Saturation remaining:	

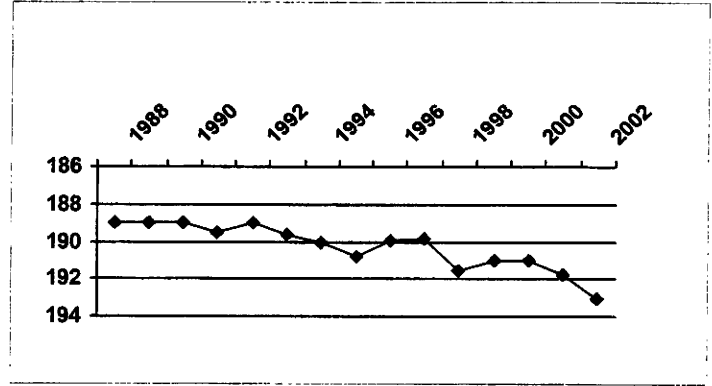
WATERYR:	DATE:	WL:
1989	01/10/1989	196.69
1990	01/10/1990	196.75
1991	01/05/1991	197.45
1992	02/19/1992	197.49
1993	01/05/1993	197.67
1994	01/13/1994	197.74
1995	12/08/1994	198.74
1996	02/07/1996	198.32
1997	12/27/1996	198.33
1998	11/28/1997	199.10
1999	01/30/1999	199.60
2000	01/20/2000	199.60
2001	02/05/2001	200.30
2002	01/03/2002	201.40



**NORTHERN HIGH PLAINS DESIGNATED GROUNDWATER BASIN
DISTRICT: FRENCHMAN**

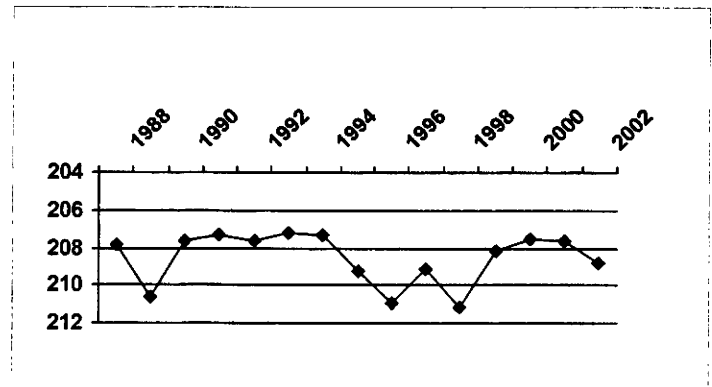
FRANSON, R.	PERMIT: 12577 F	BASIN NO:	WL Change
LOC. CODE SB00904629DAB	LAT/LONG: 404334102300800	STATUS: A	1yr: -1.20
T 9 N R 46 W		DEPTH: 317	5yr: -3.21
SECTION 29 Q160 SE Q40: NE Q10: NW		ELEVATION 3955	10yr: -4.05
1965 Saturated Thickness: 115		Bedrock Elev: 3620	
Present Saturated Thickness : 142.		% 1965 Saturation remaining: 123%	

WATERYR:	DATE:	WL:
1988	12/10/1987	188.95
1989	01/10/1989	188.94
1990	01/10/1990	188.99
1991	01/05/1991	189.47
1992	02/19/1992	188.95
1993	01/05/1993	189.67
1994	12/29/1993	190.09
1995	12/08/1994	190.85
1996	02/07/1996	189.96
1997	12/27/1996	189.79
1998	11/28/1997	191.50
1999	01/30/1999	191.00
2000	01/20/2000	191.00
2001	02/05/2001	191.80
2002	01/03/2002	193.00



MEAKINS, RICHARD	PERMIT:	BASIN NO:	WL Change
LOC. CODE SB00904719A	LAT/LONG:	STATUS: A	1yr: -1.20
T 9 N R 47 W		DEPTH:	5yr: .34
SECTION 19 Q160 NE Q40: Q10:		ELEVATION	10yr: -1.13
1965 Saturated Thickness:		Bedrock Elev: 3750	
Present Saturated Thickness :		% 1965 Saturation remaining:	

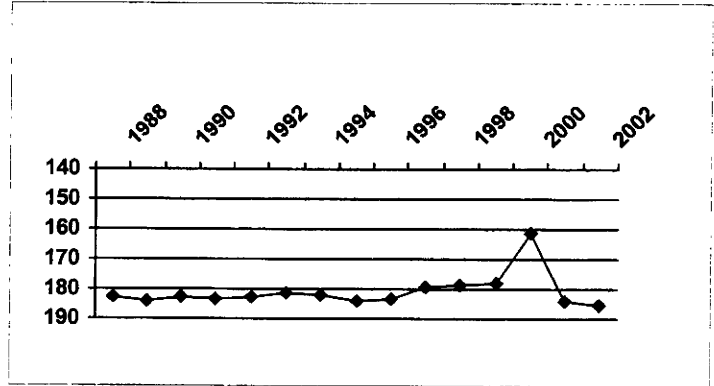
WATERYR:	DATE:	WL:
1988	12/10/1987	207.85
1989	12/08/1988	210.57
1990	01/10/1990	207.59
1991	01/05/1991	207.28
1992	02/05/1992	207.67
1993	02/10/1993	207.25
1994	01/25/1994	207.35
1995	01/18/1995	209.19
1996	02/07/1996	210.92
1997	12/26/1996	209.14
1998	12/21/1997	211.10
1999	01/30/1999	208.20
2000	01/05/2000	207.50
2001	02/26/2001	207.60
2002	01/02/2002	208.80



**NORTHERN HIGH PLAINS DESIGNATED GROUNDWATER BASIN
DISTRICT: FRENCHMAN**

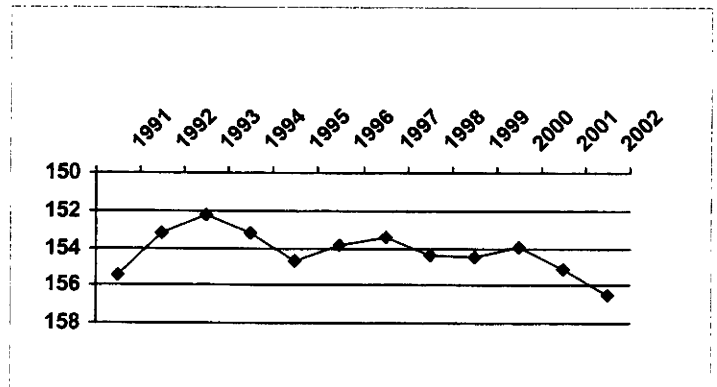
DEE, STANLEY	PERMIT:	6412 F	BASIN NO:	WL Change
LOC. CODE SB00904721BDA1	LAT/LONG:	404448102361000	STATUS:	A
T 9 N R 47 W			DEPTH:	326
SECTION 21 Q160 NE Q40: SE Q10: NW			ELEVATION	4025
1965 Saturated Thickness: 140			Bedrock Elev:	3710
Present Saturated Thickness : 129.5			% 1965 Saturation remaining:	93%

WATERYR:	DATE:	WL:
1988	12/12/1987	182.78
1989	12/08/1988	183.95
1990	01/10/1990	182.73
1991	01/05/1991	183.15
1992	02/05/1992	182.73
1993	02/10/1993	181.08
1994	01/25/1994	181.73
1995	12/08/1994	184.10
1996	02/07/1996	183.21
1997	12/27/1996	179.65
1998	11/28/1997	178.50
1999	01/30/1999	178.10
2000	01/05/2000	161.00
2001	02/26/2001	184.00
2002	01/02/2002	185.50



MEAKINS, RICHARD	PERMIT:		BASIN NO:	WL Change
LOC. CODE SB00904733C	LAT/LONG:		STATUS:	A
T 9 N R 47 W			DEPTH:	
SECTION 33 Q160 SW Q40: Q10:			ELEVATION	
1965 Saturated Thickness:			Bedrock Elev:	
Present Saturated Thickness :			% 1965 Saturation remaining:	

WATERYR:	DATE:	WL:
1991	01/05/1991	155.40
1992	02/05/1992	153.16
1993	02/10/1993	152.20
1994	01/25/1994	153.18
1995	12/08/1994	154.73
1996	02/07/1996	153.82
1997	12/27/1996	153.39
1998	12/21/1997	154.40
1999	01/30/1999	154.50
2000	01/05/2000	153.90
2001	02/26/2001	155.10
2002	01/02/2002	156.50



**NORTHERN HIGH PLAINS DESIGNATED GROUNDWATER BASIN
DISTRICT: FRENCHMAN**

KIPP, WILBUR

PERMIT:

BASIN NO:

WL Change

LOC. CODE SB00904811D

LAT/LONG:

STATUS:

A

1yr: -0.60

T 9 N R 48 W

DEPTH:

5yr: -7.85

SECTION 11

Q160 SE

Q40:

Q10:

ELEVATION

10yr: -7.48

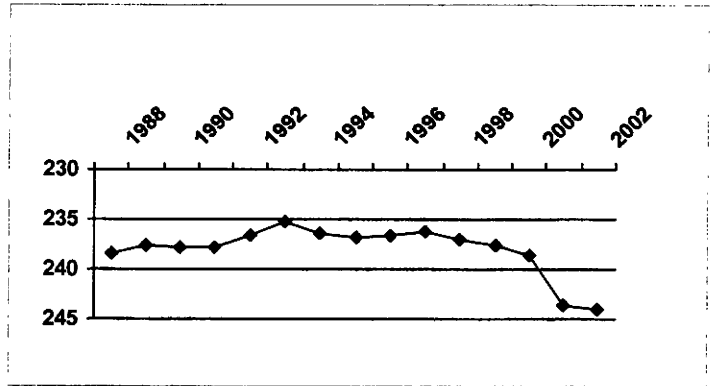
1965 Saturated Thickness:

Bedrock Elev:

Present Saturated Thickness :

% 1965 Saturation remaining:

WATERYR:	DATE:	WL:
1988	12/10/1987	238.43
1989	12/08/1988	237.68
1990	01/13/1990	237.79
1991	01/05/1991	237.75
1992	02/05/1992	236.62
1993	02/10/1993	235.22
1994	01/25/1994	236.32
1995	01/18/1995	236.72
1996	02/07/1996	236.58
1997	12/26/1996	236.25
1998	12/21/1997	237.10
1999	01/30/1999	237.60
2000	01/05/2000	238.60
2001	02/26/2001	243.50
2002	01/02/2002	244.10



MEAKINS, RICHARD

PERMIT:

BASIN NO:

WL Change

LOC. CODE SB00904813B

LAT/LONG:

STATUS:

A

1yr: -1.00

T 9 N R 48 W

DEPTH:

5yr: -2.05

SECTION 13

Q160 NW

Q40:

Q10:

ELEVATION

10yr: -1.54

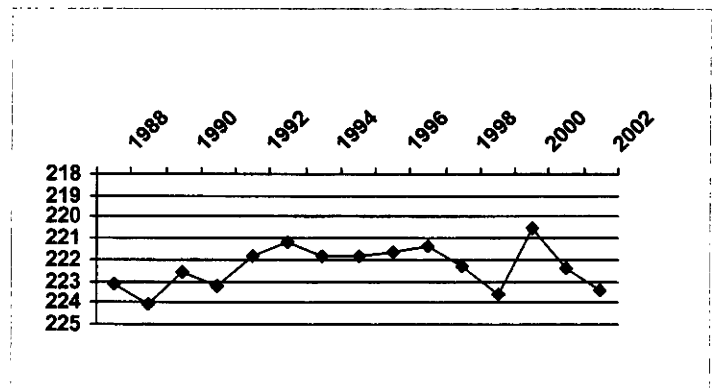
1965 Saturated Thickness:

Bedrock Elev:

Present Saturated Thickness :

% 1965 Saturation remaining:

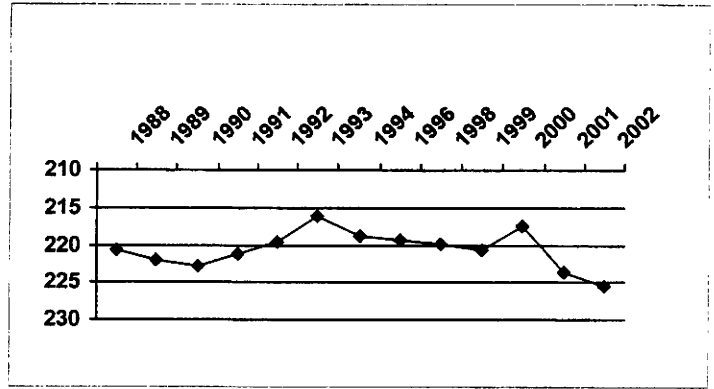
WATERYR:	DATE:	WL:
1988	12/10/1987	223.09
1989	12/08/1988	224.05
1990	01/13/1990	222.57
1991	01/05/1991	223.18
1992	02/05/1992	221.86
1993	02/10/1993	221.20
1994	01/25/1994	221.79
1995	01/18/1995	221.84
1996	02/07/1996	221.62
1997	12/26/1996	221.35
1998	12/21/1997	222.30
1999	01/30/1999	223.60
2000	01/05/2000	220.50
2001	02/26/2001	222.40
2002	01/02/2002	223.40



**NORTHERN HIGH PLAINS DESIGNATED GROUNDWATER BASIN
DISTRICT: FRENCHMAN**

MEAKINS, RICHARD	PERMIT:	BASIN NO:	WL Change
LOC. CODE SB00904814ABD	LAT/LONG: 404540102403000	STATUS: A	1yr: -2.00
T 9 N R 48 W		DEPTH: 275	5yr:
SECTION 14 Q160 NE Q40: Q10:		ELEVATION	10yr: -5.88
1965 Saturated Thickness:		Bedrock Elev:	
Present Saturated Thickness :		% 1965 Saturation remaining:	

WATERYR:	DATE:	WL:
1988	01/07/1988	220.67
1989	12/08/1988	222.06
1990	01/11/1990	222.85
1991	01/15/1991	221.09
1992	02/05/1992	219.62
1993	02/10/1993	216.26
1994	01/25/1994	218.75
1996	02/07/1996	219.39
1998	12/21/1997	219.90
1999	01/30/1999	220.70
2000	01/05/2000	217.40
2001	02/26/2001	223.50
2002	01/02/2002	225.50



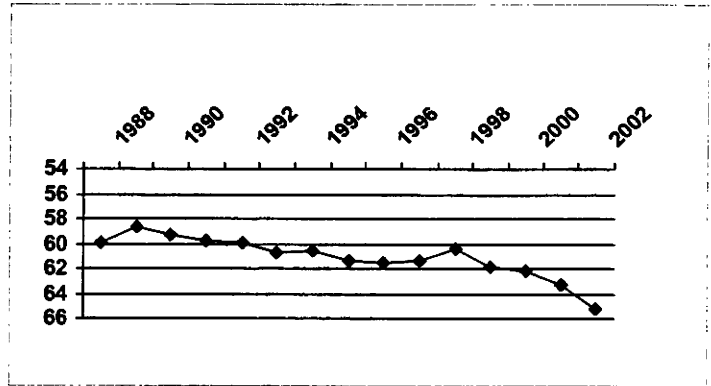
**CENTRAL YUMA
GROUND WATER MANAGEMENT
DISTRICT**

**NORTHERN HIGH PLAINS
DESIGNATED GROUND WATER BASIN**

**NORTHERN HIGH PLAINS DESIGNATED GROUNDWATER BASIN
DISTRICT: CENTRAL YUMA**

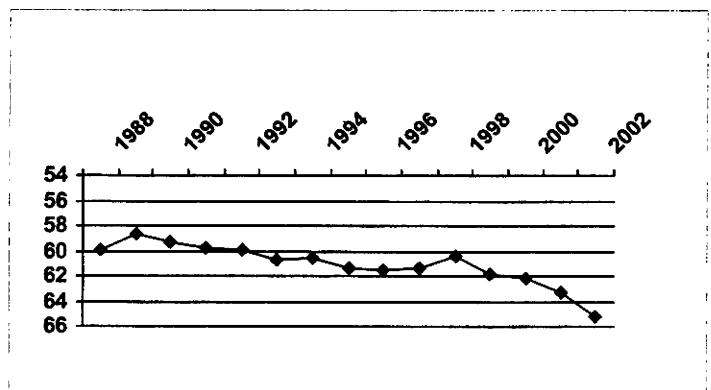
CENTRAL YUMA	PERMIT: 214078	BASIN NO:	WL Change
LOC. CODE SB00104326CD	LAT/LONG:	STATUS: A	1yr: -2.00
T 1 N R 43 W		DEPTH:	5yr:
SECTION 26 Q160 SW Q40: SE Q10:		ELEVATION	10yr:
1965 Saturated Thickness:		Bedrock Elev:	
Present Saturated Thickness :		% 1965 Saturation remaining:	

WATERYR:	DATE:	WL:
2000	01/31/2000	92.30
2001	02/12/2001	94.20
2002	12/19/2001	96.20



FIX, D.	PERMIT: 12414 FP	BASIN NO:	WL Change
LOC. CODE SB00104331B	LAT/LONG:	STATUS: A	1yr: -1.70
T 1 N R 43 W		DEPTH: 303	5yr: -5.91
SECTION 31 Q160 NW Q40: Q10:		ELEVATION	10yr:
1965 Saturated Thickness:		Bedrock Elev:	
Present Saturated Thickness :		% 1965 Saturation remaining:	

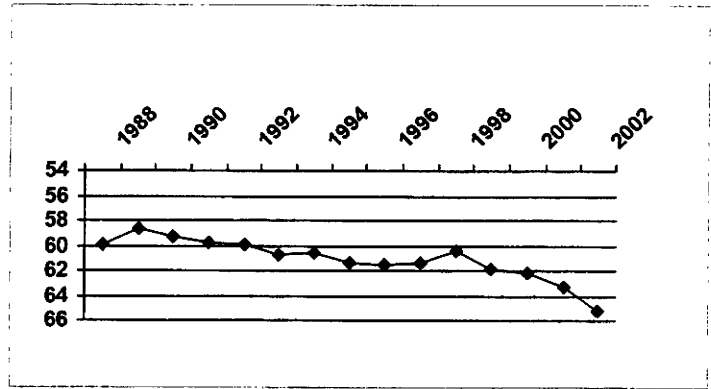
WATERYR:	DATE:	WL:
1994	01/19/1994	170.40
1995	02/02/1995	170.87
1996	01/11/1996	171.65
1997	01/01/1997	171.79
1998	01/28/1998	172.20
1999	02/03/1999	173.60
2000	01/31/2000	174.30
2001	02/12/2001	176.00
2002	12/18/2001	177.70



**NORTHERN HIGH PLAINS DESIGNATED GROUNDWATER BASIN
DISTRICT: CENTRAL YUMA**

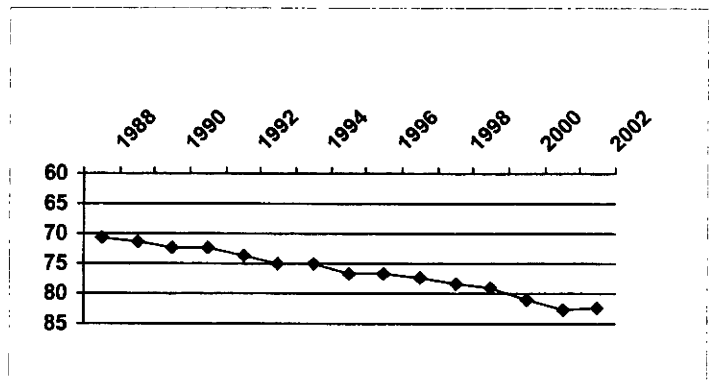
QUIGGLE, D.	PERMIT: 2997 F	BASIN NO:	WL Change
LOC. CODE SB00104336CAD	LAT/LONG: 400028102073600	STATUS: A	1yr: -2.00
T 1 N R 43 W		DEPTH: 128	5yr: -3.85
SECTION 36 Q160 SW Q40: NE Q10: SE		ELEVATION 3655	10yr: -5.35
1965 Saturated Thickness:		Bedrock Elev:	
Present Saturated Thickness :		% 1965 Saturation remaining:	

WATERYR:	DATE:	WL:
1988	02/07/1988	59.89
1989	01/31/1989	58.62
1990	03/01/1990	59.29
1991	01/29/1991	59.74
1992	02/13/1992	59.85
1993	01/26/1993	60.70
1994	01/19/1994	60.58
1995	02/02/1995	61.36
1996	01/11/1996	61.56
1997	01/01/1997	61.35
1998	01/08/1998	60.40
1999	02/03/1999	61.90
2000	01/31/2000	62.10
2001	02/12/2001	63.20
2002	12/19/2001	65.20



KONDALE FARMS	PERMIT: 11936 F	BASIN NO:	WL Change
LOC. CODE SB00104504DDB	LAT/LONG: 400447102240800	STATUS: A	1yr: .30
T 1 N R 45 W		DEPTH: 340	5yr: -5.00
SECTION 4 Q160 SE Q40: SE Q10: NW		ELEVATION 3850	10yr: -8.40
1965 Saturated Thickness:	235	Bedrock Elev: 3550	
Present Saturated Thickness :	217.8	% 1965 Saturation remaining:	93%

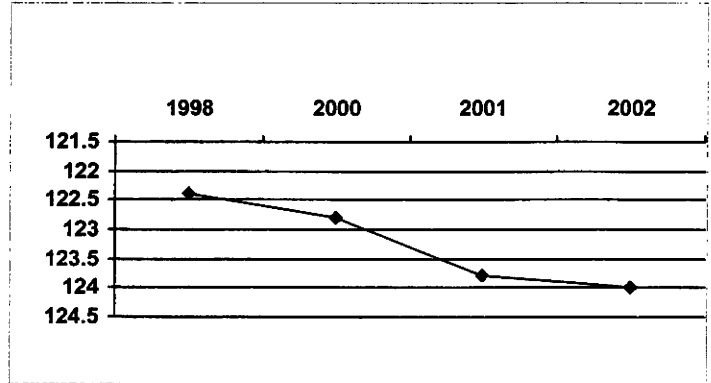
WATERYR:	DATE:	WL:
1988	02/04/1988	70.77
1989	01/31/1989	71.42
1990	03/01/1990	72.30
1991	01/30/1991	72.42
1992	02/07/1992	73.80
1993	02/04/1993	74.84
1994	01/04/1994	74.93
1995	02/02/1995	76.57
1996	02/08/1996	76.60
1997	12/30/1996	77.20
1998	01/08/1998	78.20
1999	01/29/1999	79.10
2000	01/24/2000	81.10
2001	02/21/2001	82.50
2002	12/26/2001	82.20



**NORTHERN HIGH PLAINS DESIGNATED GROUNDWATER BASIN
DISTRICT: CENTRAL YUMA**

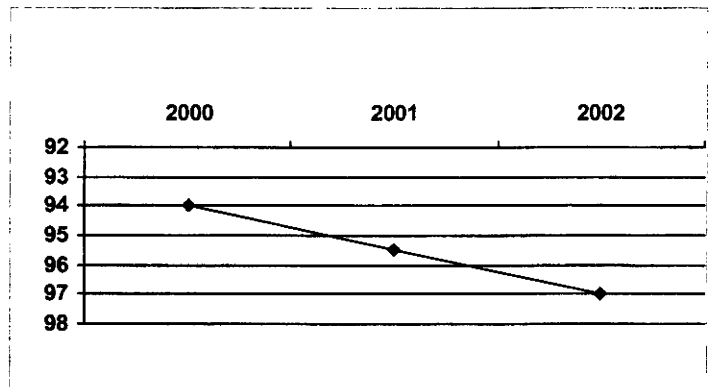
CENTRAL YUMA	PERMIT:	209883	BASIN NO:	WL Change
LOC. CODE SB00104514C	LAT/LONG:		STATUS:	A
T 1 N R 45 W			DEPTH:	1yr: -20
SECTION 14 Q160 SW Q40: Q10:			ELEVATION	5yr:
1965 Saturated Thickness:			Bedrock Elev:	10yr:
Present Saturated Thickness :			% 1965 Saturation remaining:	

WATERYR:	DATE:	WL:
1998	01/01/1998	122.40
2000	01/31/2000	122.80
2001	02/21/2001	123.80
2002	12/26/2001	124.00



GODSEY (CENT YUM)	PERMIT:	19669 FP	BASIN NO:	WL Change
LOC. CODE SB00104520AA	LAT/LONG:		STATUS:	A
T 1 N R 45 W			DEPTH:	198
SECTION 20 Q160 NE Q40: NE Q10:			ELEVATION	1yr: -1.50
1965 Saturated Thickness:			Bedrock Elev:	5yr:
Present Saturated Thickness :			% 1965 Saturation remaining:	

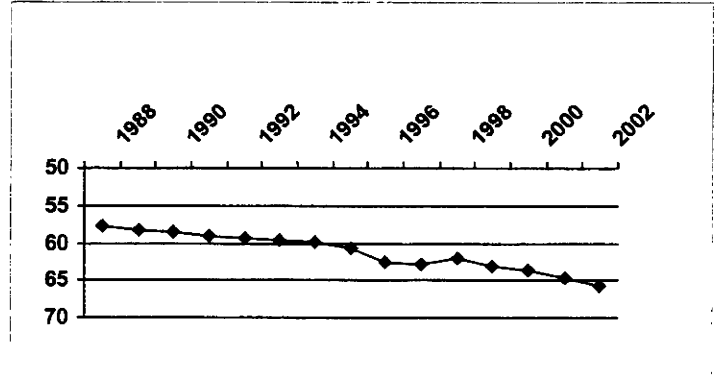
WATERYR:	DATE:	WL:
2000	01/31/2000	94.00
2001	02/21/2001	95.50
2002	12/26/2001	97.00



**NORTHERN HIGH PLAINS DESIGNATED GROUNDWATER BASIN
DISTRICT: CENTRAL YUMA**

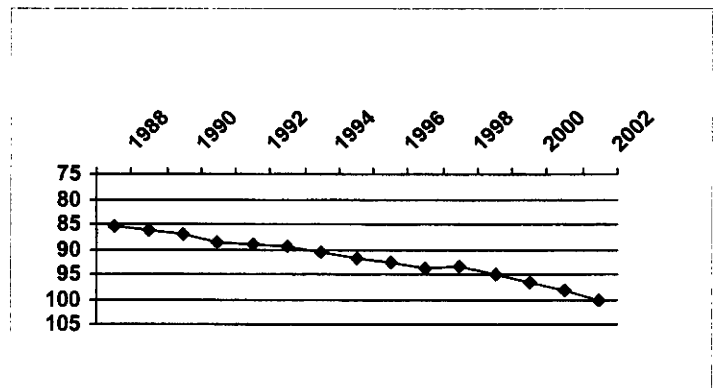
STULTS, MELVIN	PERMIT:	9136 F	BASIN NO:	WL Change
LOC. CODE SB00104532ACA	LAT/LONG:	400033102250900	STATUS:	A
T 1 N R 45 W			DEPTH:	240
SECTION 32 Q160 NE Q40: SW Q10: NE			ELEVATION	3860
1965 Saturated Thickness: 200			Bedrock Elev:	3620
Present Saturated Thickness : 174.2			% 1965 Saturation remaining: 87%	

WATERYR:	DATE:	WL:
1988	02/04/1988	57.67
1989	02/28/1989	58.30
1990	03/01/1990	58.49
1991	01/30/1991	59.15
1992	02/07/1992	59.27
1993	02/04/1993	59.56
1994	01/04/1994	59.85
1995	02/02/1995	60.67
1996	02/08/1996	62.64
1997	12/30/1996	62.70
1998	01/08/1998	62.00
1999	01/29/1999	63.00
2000	01/31/2000	63.60
2001	02/21/2001	64.80
2002	12/26/2001	65.80



JACKSON-WAKEFIEL	PERMIT:	6708 F	BASIN NO:	WL Change
LOC. CODE SB00104601DDB	LAT/LONG:	400446102273000	STATUS:	A
T 1 N R 46 W			DEPTH:	360
SECTION 1 Q160 SE Q40: SE Q10: NW			ELEVATION	3900
1965 Saturated Thickness: 250			Bedrock Elev:	3585
Present Saturated Thickness : 214.8			% 1965 Saturation remaining: 86%	

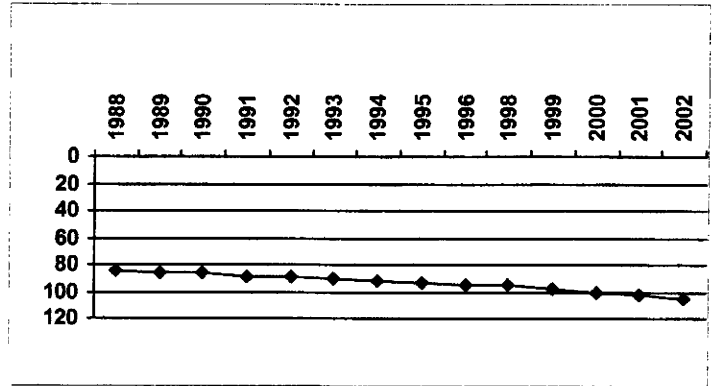
WATERYR:	DATE:	WL:
1988	02/04/1988	85.32
1989	01/31/1989	86.28
1990	03/01/1990	86.93
1991	01/30/1991	88.45
1992	02/07/1992	88.99
1993	02/04/1993	89.58
1994	01/04/1994	90.42
1995	02/02/1995	91.82
1996	02/08/1996	92.64
1997	12/30/1996	93.65
1998	01/08/1998	93.40
1999	01/29/1999	95.05
2000	01/24/2000	96.60
2001	02/21/2001	98.35
2002	12/26/2001	100.20



**NORTHERN HIGH PLAINS DESIGNATED GROUNDWATER BASIN
DISTRICT: CENTRAL YUMA**

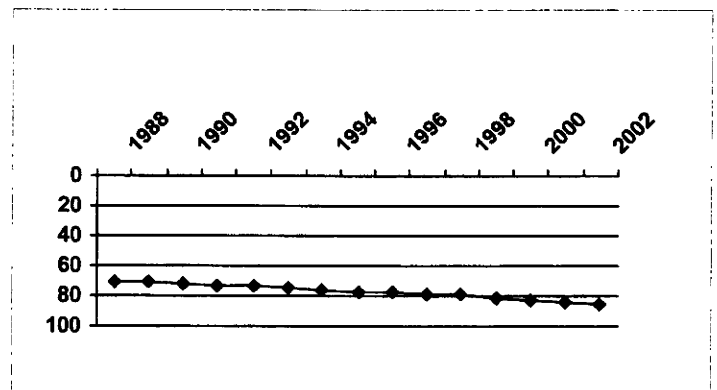
BOLIN, B.	PERMIT:	11971 F	BASIN NO:	WL Change
LOC. CODE SB00104605DCD	LAT/LONG:	400432102320400	STATUS:	A
T 1 N R 46 W			DEPTH:	271
SECTION 5 Q160 SE Q40: SW Q10: SE			ELEVATION	3955
1965 Saturated Thickness:	230		Bedrock Elev:	3665
Present Saturated Thickness :	184.9		% 1965 Saturation remaining:	80%

WATERYR:	DATE:	WL:
1988	02/04/1988	84.71
1989	01/31/1989	85.22
1990	03/01/1990	86.30
1991	01/30/1991	88.44
1992	02/07/1992	89.20
1993	02/04/1993	90.32
1994	01/04/1994	91.18
1995	02/02/1995	92.70
1996	02/14/1996	94.90
1998	01/08/1998	94.80
1999	01/29/1999	97.10
2000	01/24/2000	100.60
2001	03/02/2001	102.70
2002	12/26/2001	105.10



WAKEFIELD, ARTHU	PERMIT:	12632 F	BASIN NO:	WL Change
LOC. CODE SB00104624AAC	LAT/LONG:	400236102272900	STATUS:	A
T 1 N R 46 W			DEPTH:	225
SECTION 24 Q160 NE Q40: NE Q10: SW			ELEVATION	3905
1965 Saturated Thickness:	195		Bedrock Elev:	3665
Present Saturated Thickness :	154.1		% 1965 Saturation remaining:	79%

WATERYR:	DATE:	WL:
1988	02/04/1988	70.68
1989	01/31/1989	70.97
1990	03/01/1990	72.49
1991	01/30/1991	73.42
1992	02/07/1992	73.55
1993	02/04/1993	74.57
1994	01/04/1994	75.37
1995	02/02/1995	76.98
1996	02/08/1996	77.25
1997	12/30/1996	78.85
1998	01/08/1998	78.90
1999	01/29/1999	81.30
2000	01/24/2000	82.45
2001	02/21/2001	84.10
2002	12/26/2001	85.90

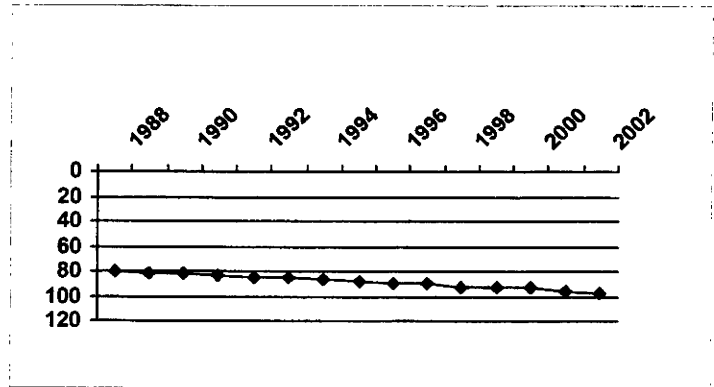


NORTHERN HIGH PLAINS DESIGNATED GROUNDWATER BASIN

DISTRICT: CENTRAL YUMA

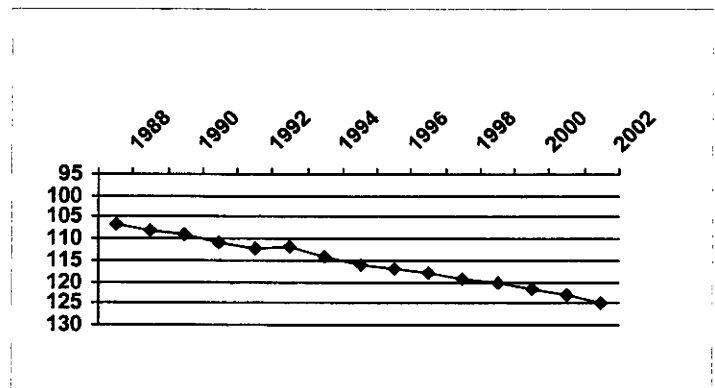
WOLLERY, D.	PERMIT:	12327 F	BASIN NO:	WL Change
LOC. CODE SB00104626CDA	LAT/LONG:	400115102285700	STATUS:	A
T 1 N R 46 W			DEPTH:	306
SECTION 26 Q160 SW Q40: SE Q10: NE			ELEVATION	3945
1965 Saturated Thickness:	210		Bedrock Elev:	3660
Present Saturated Thickness :	188.2		% 1965 Saturation remaining:	90%

WATERYR:	DATE:	WL:
1988	02/04/1988	80.43
1989	01/31/1989	81.10
1990	03/01/1990	82.27
1991	01/30/1991	83.97
1992	02/07/1992	84.74
1993	02/04/1993	85.30
1994	01/04/1994	86.32
1995	02/02/1995	87.96
1996	02/08/1996	89.07
1997	12/30/1996	90.10
1998	01/08/1998	92.00
1999	01/29/1999	92.30
2000	01/31/2000	93.40
2001	02/21/2001	96.00
2002	12/26/2001	96.80



PLETCHER, GEORGE	PERMIT:		BASIN NO:	WL Change
LOC. CODE SB00104726BDC1	LAT/LONG:	400130102354701	STATUS:	A
T 1 N R 47 W			DEPTH:	180
SECTION 26 Q160 NW Q40: Q10:			ELEVATION	
1965 Saturated Thickness:			Bedrock Elev:	
Present Saturated Thickness :			% 1965 Saturation remaining:	

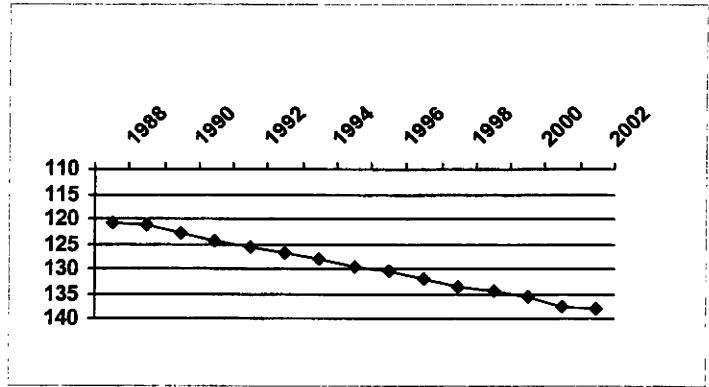
WATERYR:	DATE:	WL:
1988	02/04/1988	106.82
1989	01/31/1989	107.87
1990	03/01/1990	109.20
1991	01/30/1991	110.89
1992	02/07/1992	112.12
1993	02/04/1993	111.83
1994	01/04/1994	114.23
1995	02/02/1995	115.90
1996	02/14/1996	117.13
1997	01/01/1997	118.10
1998	01/20/1998	119.20
1999	01/29/1999	120.30
2000	02/03/2000	121.70
2001	03/02/2001	123.10
2002	12/19/2001	124.80



**NORTHERN HIGH PLAINS DESIGNATED GROUNDWATER BASIN
DISTRICT: CENTRAL YUMA**

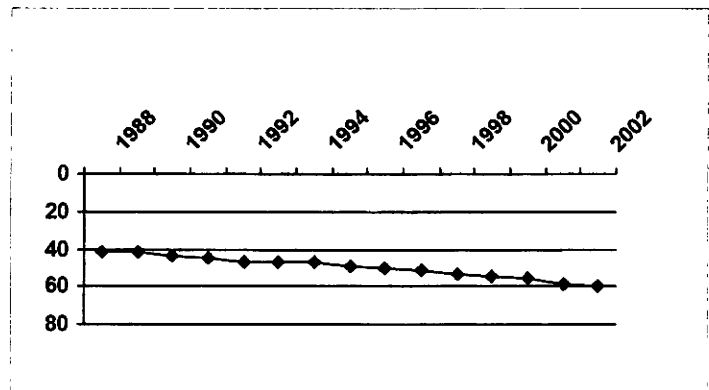
PLETCHER, K.	PERMIT:	BASIN NO:	WL Change
LOC. CODE SB00104736BCB	LAT/LONG: 400058102351100	STATUS: A	1yr: -0.70
T 1 N R 47 W		DEPTH: 147	5yr: -6.10
SECTION 36 Q160 NW Q40: SW Q10: NW		ELEVATION 4060	10yr: -12.70
1965 Saturated Thickness: 100		Bedrock Elev: 3860	
Present Saturated Thickness : 61.8		% 1965 Saturation remaining: 62%	

WATERYR:	DATE:	WL:
1988	02/04/1988	120.85
1989	01/31/1989	121.13
1990	03/01/1990	122.69
1991	01/30/1991	124.34
1992	02/07/1992	125.50
1993	02/04/1993	126.95
1994	01/04/1994	128.00
1995	02/02/1995	129.55
1996	02/14/1996	130.55
1997	01/01/1997	132.10
1998	01/20/1998	133.60
1999	01/29/1999	134.40
2000	02/03/2000	135.60
2001	03/02/2001	137.50
2002	12/19/2001	138.20



CERES LAND CO.	PERMIT:	12570 F	BASIN NO:	WL Change
LOC. CODE SB00204208AAC	LAT/LONG: 400930102050000		STATUS: A	1yr: -1.70
T 2 N R 42 W			DEPTH: 249	5yr: -8.91
SECTION 8 Q160 NE Q40: NE Q10: SW			ELEVATION 3590	10yr: -13.50
1965 Saturated Thickness: 180			Bedrock Elev: 3400	
Present Saturated Thickness : 129.8			% 1965 Saturation remaining: 72%	

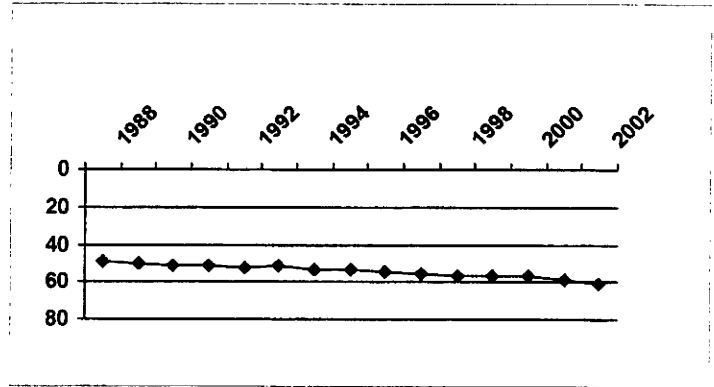
WATERYR:	DATE:	WL:
1988	02/02/1988	41.16
1989	01/11/1989	42.01
1990	01/30/1990	43.94
1991	01/29/1991	45.32
1992	01/30/1992	46.70
1993	01/24/1993	47.35
1994	01/12/1994	47.13
1995	02/07/1995	48.77
1996	01/11/1996	50.31
1997	12/29/1996	51.29
1998	12/30/1997	53.40
1999	02/06/1999	54.70
2000	02/08/2000	55.00
2001	03/03/2001	58.50
2002	12/28/2001	60.20



**NORTHERN HIGH PLAINS DESIGNATED GROUNDWATER BASIN
DISTRICT: CENTRAL YUMA**

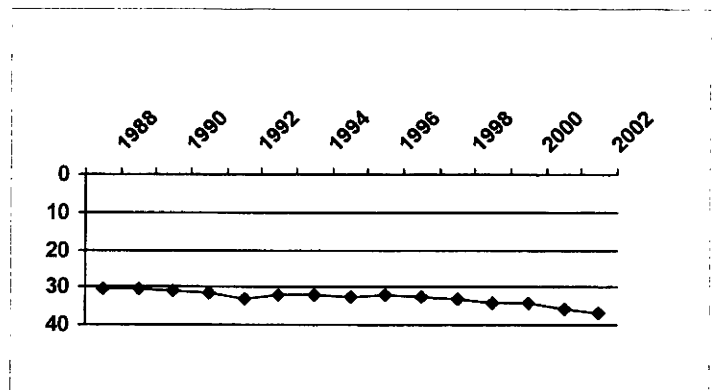
SEWARD, R.	PERMIT:	1357 F	BASIN NO:	WL Change
LOC. CODE SB00204227AAC	LAT/LONG:	400658102032100	STATUS:	A
T 2 N R 42 W			DEPTH:	140
SECTION 27	Q160 NE	Q40: NE	Q10: SE	ELEVATION
	1965 Saturated Thickness:	20	Bedrock Elev:	3485
	Present Saturated Thickness :			% 1965 Saturation remaining:

WATERYR:	DATE:	WL:
1988	02/02/1988	49.13
1989	01/11/1989	49.93
1990	01/30/1990	51.35
1991	01/29/1991	51.17
1992	01/30/1992	51.75
1993	01/24/1993	51.40
1994	01/12/1994	53.16
1995	02/07/1995	53.17
1996	01/11/1996	54.86
1997	12/29/1996	55.38
1998	12/30/1997	56.20
1999	02/06/1999	56.60
2000	02/08/2000	56.50
2001	03/02/2001	59.00
2002	12/28/2001	61.10



KINNIE, E.	PERMIT:	14377 R	BASIN NO:	WL Change
LOC. CODE SB00204234DDB	LAT/LONG:	400550102032000	STATUS:	A
T 2 N R 42 W			DEPTH:	80
SECTION 34	Q160 SE	Q40: SE	Q10: NW	ELEVATION
	1965 Saturated Thickness:		Bedrock Elev:	3474
	Present Saturated Thickness :			% 1965 Saturation remaining:

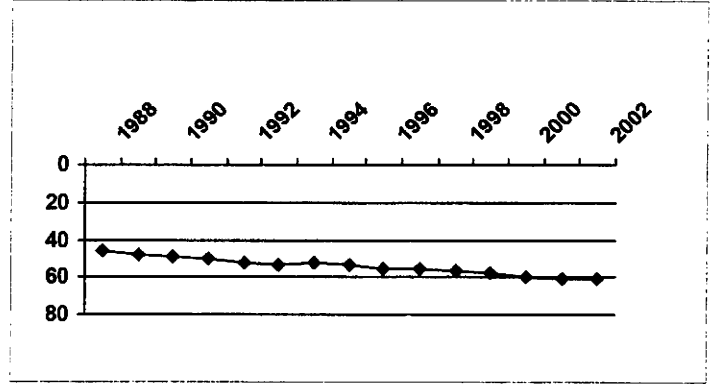
WATERYR:	DATE:	WL:
1988	02/02/1988	30.22
1989	01/11/1989	30.48
1990	01/30/1990	31.04
1991	01/29/1991	31.61
1992	01/30/1992	32.82
1993	01/24/1993	32.23
1994	01/12/1994	32.06
1995	02/07/1995	32.59
1996	01/11/1996	32.23
1997	12/29/1996	32.70
1998	12/30/1997	33.10
1999	02/06/1999	33.90
2000	02/08/2000	34.35
2001	02/02/2001	35.80
2002	12/28/2001	36.80



**NORTHERN HIGH PLAINS DESIGNATED GROUNDWATER BASIN
DISTRICT: CENTRAL YUMA**

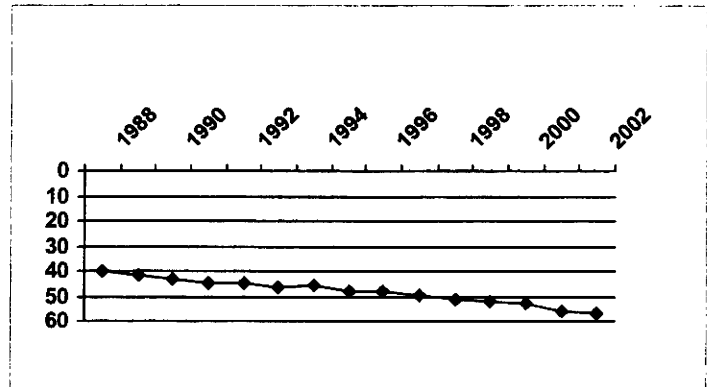
DOKE, WILLIAM	PERMIT:	13313 F	BASIN NO:	WL Change
LOC. CODE SB00204305DDB	LAT/LONG:	401000102114000	STATUS:	A
T 2 N R 43 W			DEPTH:	284
SECTION 5 Q160 SE Q40: SE Q10: NW			ELEVATION	3670
1965 Saturated Thickness:			Bedrock Elev:	8.90
Present Saturated Thickness :			% 1965 Saturation remaining:	

WATERYR:	DATE:	WL:
1988	02/06/1988	46.36
1989	01/24/1989	47.93
1990	02/19/1990	48.90
1991	01/31/1991	50.64
1992	02/04/1992	52.10
1993	01/24/1993	52.98
1994	01/12/1994	52.53
1995	02/08/1995	53.65
1996	01/03/1996	54.96
1997	12/29/1996	55.40
1998	02/03/1998	56.70
1999	02/03/1999	57.80
2000	01/19/2000	59.70
2001	02/12/2001	60.50
2002	12/26/2001	61.00



DOKE, WILLIAM	PERMIT:	12568 F	BASIN NO:	WL Change
LOC. CODE SB00204312ACB	LAT/LONG:	400930102072000	STATUS:	A
T 2 N R 43 W			DEPTH:	242
SECTION 12 Q160 NE Q40: SW Q10: NW			ELEVATION	3615
1965 Saturated Thickness:		180	Bedrock Elev:	3400
Present Saturated Thickness :		157.9	% 1965 Saturation remaining:	88%

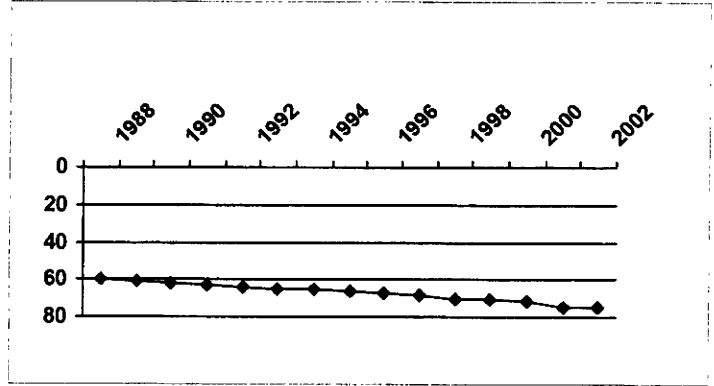
WATERYR:	DATE:	WL:
1988	02/02/1988	39.90
1989	01/11/1989	41.33
1990	01/30/1990	43.11
1991	01/29/1991	44.60
1992	02/04/1992	45.18
1993	01/23/1993	46.63
1994	01/12/1994	45.82
1995	02/07/1995	48.17
1996	01/03/1996	48.39
1997	12/29/1996	49.25
1998	12/30/1997	51.30
1999	02/06/1999	52.30
2000	02/08/2000	53.00
2001	02/02/2001	55.80
2002	12/28/2001	57.10



**NORTHERN HIGH PLAINS DESIGNATED GROUNDWATER BASIN
DISTRICT: CENTRAL YUMA**

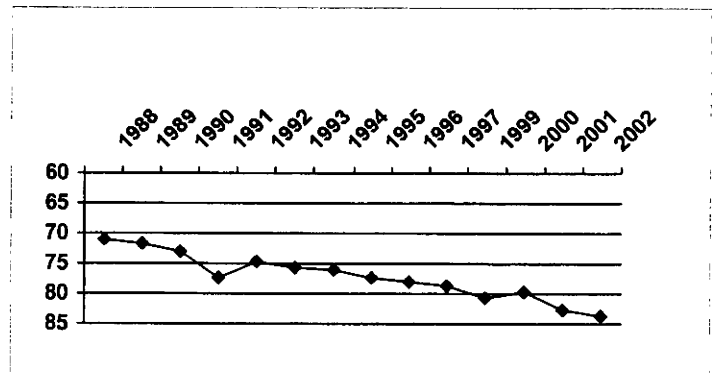
DRYDEN, GLEASON	PERMIT:	13316 F	BASIN NO:	WL Change
LOC. CODE SB00204401CDB	LAT/LONG:	401000102143000	STATUS:	A
T 2 N R 44 W			DEPTH:	310
SECTION 1 Q160 SW Q40: SE Q10: NW			ELEVATION	3715
1965 Saturated Thickness:	255		Bedrock Elev:	3400
Present Saturated Thickness :	240.8		% 1965 Saturation remaining:	94%

WATERYR:	DATE:	WL:
1988	02/04/1988	60.04
1989	12/14/1988	61.15
1990	02/13/1990	62.28
1991	01/31/1991	63.40
1992	02/04/1992	63.84
1993	01/24/1993	65.10
1994	01/12/1994	64.87
1995	02/08/1995	66.20
1996	02/06/1996	67.07
1997	01/01/1997	67.95
1998	01/07/1998	70.00
1999	01/29/1999	70.65
2000	01/19/2000	71.45
2001	02/21/2001	74.40
2002	12/26/2001	74.20



WILSON, CHARLES J	PERMIT:	9134 F	BASIN NO:	WL Change
LOC. CODE SB00204404BDB	LAT/LONG:	401020102172000	STATUS:	A
T 2 N R 44 W			DEPTH:	355
SECTION 4 Q160 NW Q40: SE Q10: NW			ELEVATION	3760
1965 Saturated Thickness:	299		Bedrock Elev:	3406
Present Saturated Thickness :	270.2		% 1965 Saturation remaining:	90%

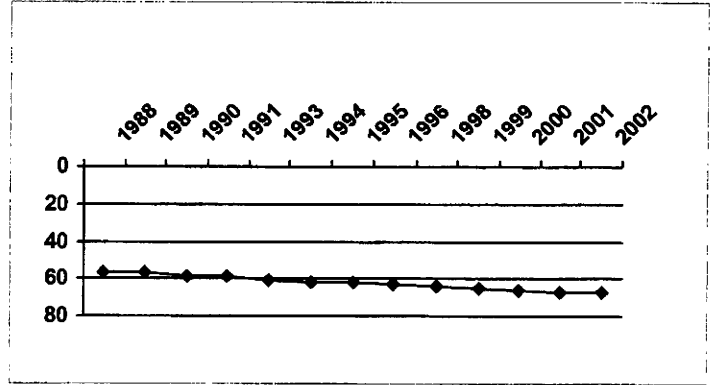
WATERYR:	DATE:	WL:
1988	02/04/1988	70.96
1989	01/22/1989	71.58
1990	02/13/1990	72.84
1991	01/31/1991	77.20
1992	02/04/1992	74.63
1993	01/29/1993	75.77
1994	01/12/1994	76.05
1995	02/08/1995	77.26
1996	01/11/1996	77.96
1997	01/01/1997	78.75
1999	02/06/1999	80.70
2000	02/02/2000	79.60
2001	02/21/2001	82.70
2002	12/26/2001	83.80



**NORTHERN HIGH PLAINS DESIGNATED GROUNDWATER BASIN
DISTRICT: CENTRAL YUMA**

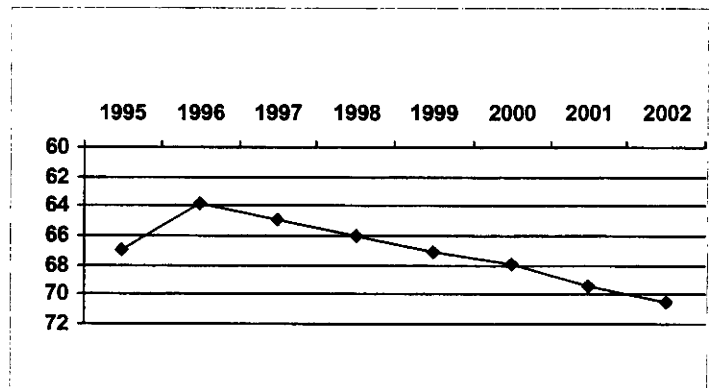
PETERSON, CARL O.	PERMIT:	84682	BASIN NO:	WL Change
LOC. CODE SB00204407CBB1	LAT/LONG:	400918102202501	STATUS:	A
T 2 N R 44 W			DEPTH:	220
SECTION 7 Q160 SW Q40: NW Q10: NW			ELEVATION	3780
1965 Saturated Thickness:	258		Bedrock Elev:	3470
Present Saturated Thickness :	242.4		% 1965 Saturation remaining:	94%

WATERYR:	DATE:	WL:
1988	02/04/1988	56.90
1989	01/22/1989	56.12
1990	02/14/1990	58.21
1991	01/31/1991	59.06
1993	01/29/1993	61.07
1994	02/03/1994	61.56
1995	02/08/1995	62.37
1996	01/11/1996	63.07
1998	01/07/1998	63.57
1999	02/06/1999	65.17
2000	02/02/2000	65.97
2001	02/21/2001	67.07
2002	12/26/2001	67.57



BLEDSON CATTLE C	PERMIT:		BASIN NO:	WL Change
LOC. CODE SB00204411D	LAT/LONG:		STATUS:	A
T 2 N T 44 W			DEPTH:	
SECTION 11 Q160 SE Q40: Q10:			ELEVATION	
1965 Saturated Thickness:			Bedrock Elev:	
Present Saturated Thickness :			% 1965 Saturation remaining:	

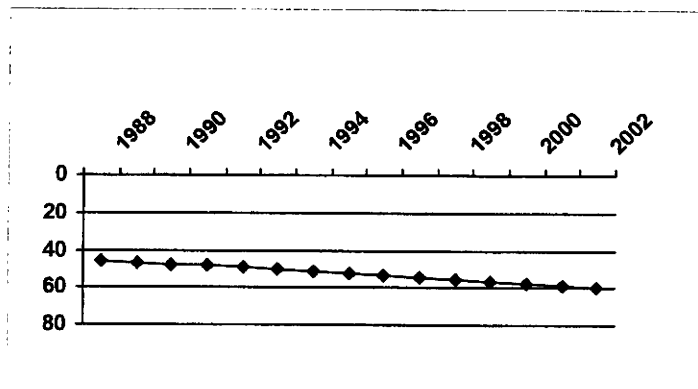
WATERYR:	DATE:	WL:
1995	02/08/1995	67.02
1996	02/06/1996	63.84
1997	01/01/1997	64.85
1998	01/07/1998	66.00
1999	01/29/1999	67.10
2000	01/31/2000	67.90
2001	02/21/2001	69.40
2002	12/26/2001	70.50



**NORTHERN HIGH PLAINS DESIGNATED GROUNDWATER BASIN
DISTRICT: CENTRAL YUMA**

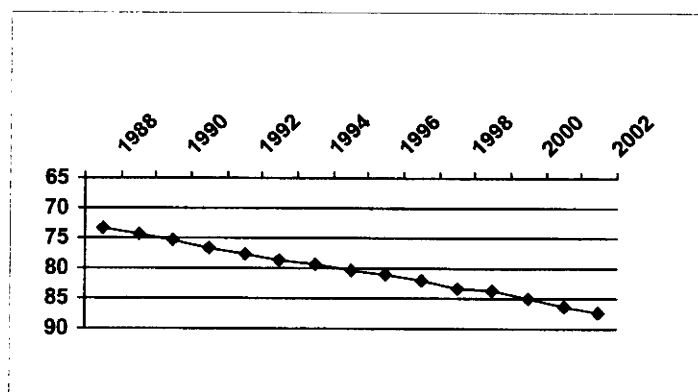
CROUSE, THEODOR	PERMIT:	BASIN NO:	WL Change
LOC. CODE SB00204413BBC	LAT/LONG: 400840102144000	STATUS: A	1yr: -1.10
T 2 N R 44 W		DEPTH: 53	5yr: -5.00
SECTION 13 Q160 NW Q40: NW Q10: SW		ELEVATION 3696	10yr: -10.32
1965 Saturated Thickness: 210		Bedrock Elev: 3430	
Present Saturated Thickness : 206.4		% 1965 Saturation remaining: 98%	

WATERYR:	DATE:	WL:
1988	02/06/1988	45.68
1989	12/14/1988	47.00
1990	02/13/1990	47.48
1991	01/31/1991	48.50
1992	02/04/1992	49.28
1993	01/24/1993	50.12
1994	12/22/1993	50.82
1995	02/08/1995	52.02
1996	02/06/1996	52.89
1997	01/01/1997	54.60
1998	01/07/1998	55.00
1999	01/29/1999	56.60
2000	01/19/2000	57.50
2001	03/02/2001	58.50
2002	12/26/2001	59.60



DICKSON, L.	PERMIT:	BASIN NO:	WL Change
LOC. CODE SB00204520BBB	LAT/LONG: 400725102253000	STATUS: A	1yr: -.80
T 2 N R 45 W		DEPTH:	5yr: -5.25
SECTION 20 Q160 NW Q40: NW Q10: NW		ELEVATION 3854	10yr: -9.57
1965 Saturated Thickness: 250		Bedrock Elev: 3540	
Present Saturated Thickness : 226.8		% 1965 Saturation remaining: 91%	

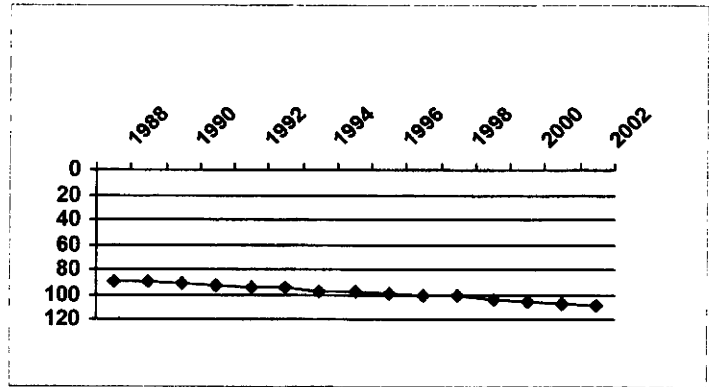
WATERYR:	DATE:	WL:
1988	02/04/1988	73.32
1989	01/22/1989	74.30
1990	02/14/1990	75.32
1991	01/31/1991	76.54
1992	02/12/1992	77.63
1993	01/24/1993	78.50
1994	02/03/1994	79.36
1995	02/08/1995	80.26
1996	02/06/1996	81.09
1997	12/30/1996	81.95
1998	01/07/1998	83.20
1999	01/29/1999	83.60
2000	02/03/2000	84.90
2001	02/20/2001	86.40
2002	12/26/2001	87.20



**NORTHERN HIGH PLAINS DESIGNATED GROUNDWATER BASIN
DISTRICT: CENTRAL YUMA**

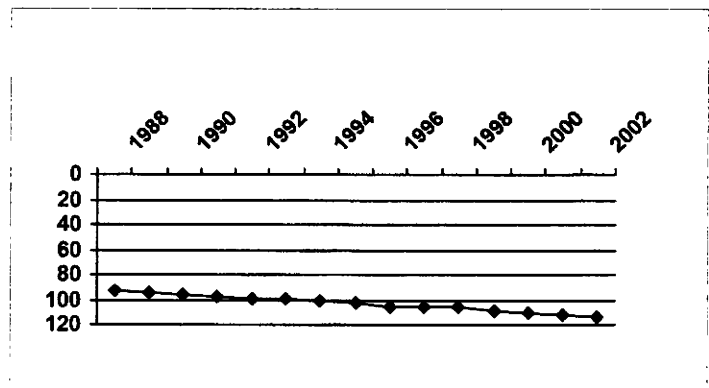
WEATHERS BROTHE	PERMIT:	11433 F	BASIN NO:	WL Change
LOC. CODE SB00204619CCA	LAT/LONG:	400720102334000	STATUS:	A
T 2 N R 46 W			DEPTH:	405
SECTION 19 Q160 SW Q40: SW Q10: NE			ELEVATION	3955
1965 Saturated Thickness:		320	Bedrock Elev:	3570
Present Saturated Thickness :		276.9	% 1965 Saturation remaining:	87%

WATERYR:	DATE:	WL:
1988	02/04/1988	88.85
1989	01/22/1989	90.02
1990	03/01/1990	90.59
1991	01/31/1991	92.80
1992	02/12/1992	94.19
1993	02/04/1993	95.10
1994	02/03/1994	96.89
1995	02/08/1995	97.59
1996	02/06/1996	98.93
1997	12/30/1996	100.65
1998	01/08/1998	100.30
1999	01/29/1999	104.05
2000	01/24/2000	104.95
2001	02/12/2001	107.10
2002	12/26/2001	108.10



ROBERTSON, DEXTE	PERMIT:		BASIN NO:	WL Change
LOC. CODE SB00204630DCA	LAT/LONG:	400620102330000	STATUS:	A
T 2 N R 46 W			DEPTH:	327
SECTION 30 Q160 SE Q40: SW Q10: NE			ELEVATION	3960
1965 Saturated Thickness:		310	Bedrock Elev:	3580
Present Saturated Thickness :		266.4	% 1965 Saturation remaining:	86%

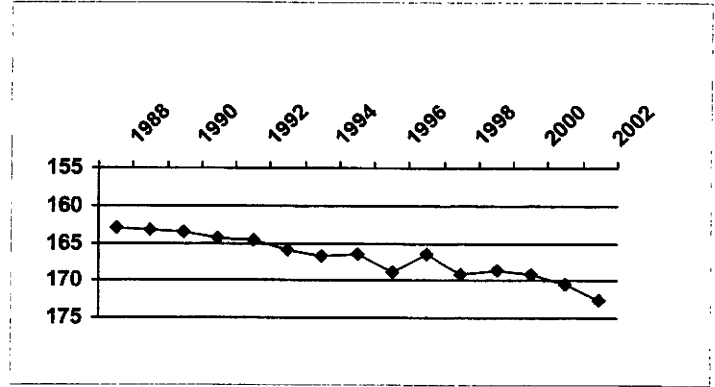
WATERYR:	DATE:	WL:
1988	02/04/1988	93.57
1989	01/22/1989	94.27
1990	03/01/1990	95.43
1991	01/31/1991	97.89
1992	02/07/1992	98.86
1993	02/04/1993	99.83
1994	02/03/1994	100.44
1995	02/08/1995	102.53
1996	02/06/1996	105.24
1997	12/30/1996	105.90
1998	01/08/1998	106.30
1999	01/29/1999	108.20
2000	01/24/2000	109.80
2001	02/20/2001	111.60
2002	12/26/2001	113.60



**NORTHERN HIGH PLAINS DESIGNATED GROUNDWATER BASIN
DISTRICT: CENTRAL YUMA**

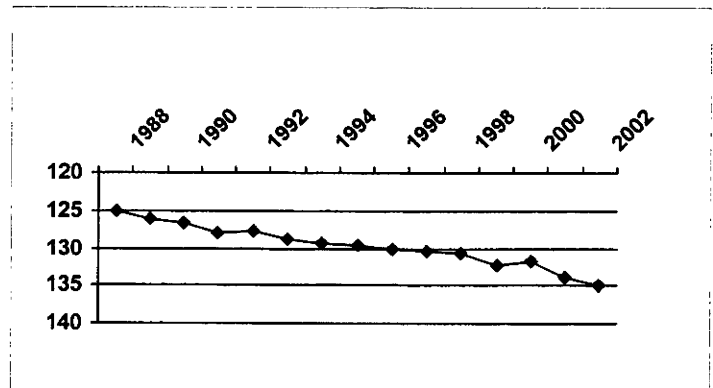
BOWMAN, HAROLD	PERMIT:	3496 F	BASIN NO:	WL Change
LOC. CODE SC00104316CBB	LAT/LONG:	395809102120600	STATUS:	A
T 1 S T 43 W			DEPTH:	302
SECTION 16 Q160 SW Q40: NW Q10: NW			ELEVATION	3805
1965 Saturated Thickness:	135		Bedrock Elev:	3520
Present Saturated Thickness :	112.4		% 1965 Saturation remaining:	83%

WATERYR:	DATE:	WL:
1988	02/07/1988	163.05
1989	01/31/1989	163.35
1990	03/01/1990	163.44
1991	01/16/1991	164.42
1992	02/13/1992	164.64
1993	01/26/1993	165.80
1994	01/19/1994	166.63
1995	02/09/1995	166.55
1996	02/14/1996	168.89
1997	01/01/1997	166.50
1998	01/08/1998	169.20
1999	02/03/1999	168.50
2000	01/31/2000	169.00
2001	02/12/2001	170.60
2002	12/19/2001	172.60



HAPTONSTALL, J.D.	PERMIT:	11290 F	BASIN NO:	WL Change
LOC. CODE SC00104320CCB	LAT/LONG:	395717102131800	STATUS:	A
T 1 S R 43 W			DEPTH:	244
SECTION 20 Q160 SW Q40: SW Q10: NW			ELEVATION	3790
1965 Saturated Thickness:	160		Bedrock Elev:	3515
Present Saturated Thickness :	140.2		% 1965 Saturation remaining:	88%

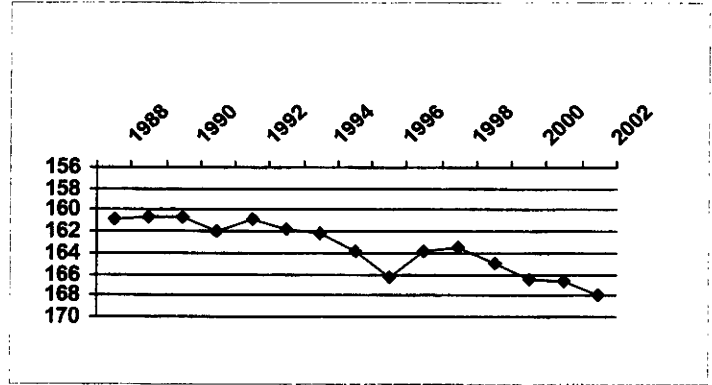
WATERYR:	DATE:	WL:
1988	02/07/1988	125.10
1989	01/31/1989	126.06
1990	03/01/1990	126.70
1991	01/16/1991	127.90
1992	02/13/1992	127.83
1993	01/26/1993	128.86
1994	01/19/1994	129.29
1995	02/09/1995	129.60
1996	02/14/1996	130.10
1997	01/01/1997	130.39
1998	01/08/1998	130.70
1999	02/03/1999	132.20
2000	01/31/2000	131.85
2001	02/12/2001	133.80
2002	12/19/2001	134.80



**NORTHERN HIGH PLAINS DESIGNATED GROUNDWATER BASIN
DISTRICT: CENTRAL YUMA**

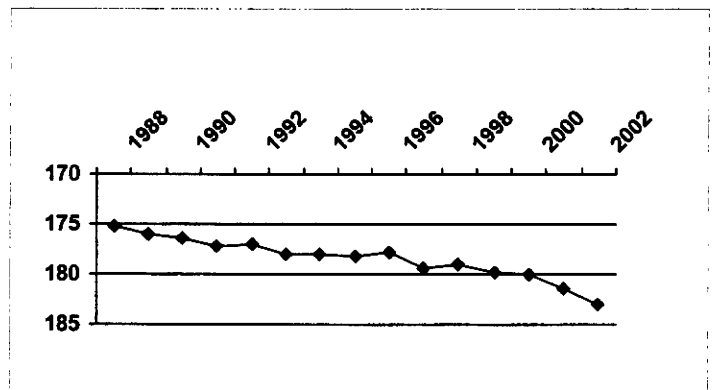
OSMUS, JOHN	PERMIT: 10377 F	BASIN NO:	WL Change
LOC. CODE SC00104321ABA2	LAT/LONG: 395743102112400	STATUS: A	1yr: -1.30
T 1 S R 43 W		DEPTH: 227	5yr: -4.25
SECTION 21 Q160 NE Q40: NW Q10: NE		ELEVATION 3790	10yr: -7.17
1965 Saturated Thickness: 125		Bedrock Elev: 3520	
Present Saturated Thickness : 102.		% 1965 Saturation remaining: 82%	

WATERYR:	DATE:	WL:
1988	02/07/1988	160.93
1989	01/31/1989	160.76
1990	03/01/1990	160.72
1991	01/16/1991	161.93
1992	02/13/1992	160.83
1993	01/26/1993	161.76
1994	01/19/1994	162.18
1995	02/09/1995	163.93
1996	02/14/1996	166.18
1997	01/01/1997	163.75
1998	01/08/1998	163.50
1999	02/03/1999	165.00
2000	01/31/2000	166.48
2001	02/12/2001	166.70
2002	12/19/2001	168.00



BOWMAN, DELFORD	PERMIT: 12006 F	BASIN NO:	WL Change
LOC. CODE SC00104411BBC	LAT/LONG: 395917102165100	STATUS: A	1yr: -1.60
T 1 S R 44 W		DEPTH: 383	5yr: -3.60
SECTION 11 Q160 NW Q40: NW Q10: SW		ELEVATION 3870	10yr: -5.94
1965 Saturated Thickness: 220		Bedrock Elev: 3490	
Present Saturated Thickness : 197.1		% 1965 Saturation remaining: 90%	

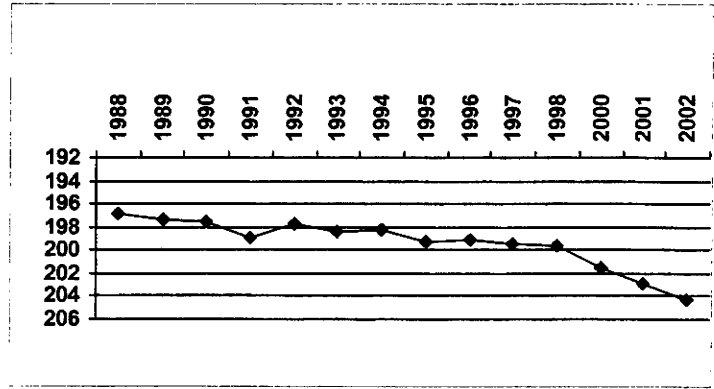
WATERYR:	DATE:	WL:
1988	02/07/1988	175.18
1989	02/08/1989	176.10
1990	03/01/1990	176.40
1991	01/16/1991	177.20
1992	02/13/1992	176.96
1993	01/26/1993	178.02
1994	01/19/1994	178.10
1995	02/09/1995	178.20
1996	02/14/1996	177.88
1997	01/01/1997	179.30
1998	01/28/1998	178.90
1999	02/03/1999	179.80
2000	01/31/2000	179.95
2001	02/12/2001	181.30
2002	12/19/2001	182.90



**NORTHERN HIGH PLAINS DESIGNATED GROUNDWATER BASIN
DISTRICT: CENTRAL YUMA**

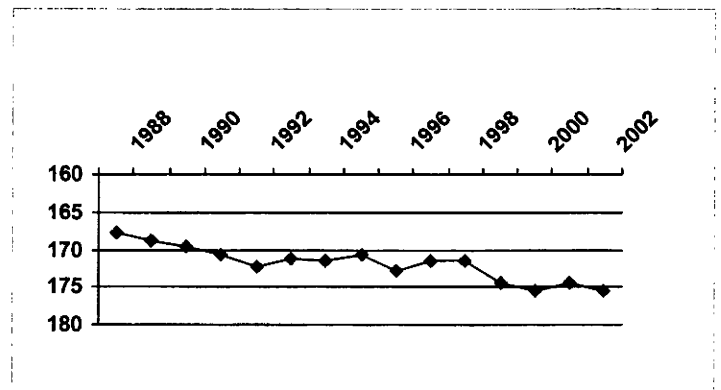
DETERDING, ALVA	PERMIT: 4399 F	BASIN NO:	WL Change
LOC. CODE SC00104417CBA	LAT/LONG: 395810102195800	STATUS: A	1yr: -1.40
T 1 S R 44 W		DEPTH: 320	5yr: -4.81
SECTION 17 Q160 SW Q40: NW Q10: NE		ELEVATION 3955	10yr: -6.61
1965 Saturated Thickness: 220		Bedrock Elev: 3540	
Present Saturated Thickness : 210.7		% 1965 Saturation remaining: 96%	

WATERYR:	DATE:	WL:
1988	02/07/1988	196.78
1989	02/08/1989	197.28
1990	03/01/1990	197.53
1991	01/16/1991	198.96
1992	02/13/1992	197.69
1993	01/26/1993	198.32
1994	01/19/1994	198.26
1995	02/09/1995	199.20
1996	02/14/1996	199.13
1997	01/01/1997	199.49
1998	01/28/1998	199.60
2000	01/31/2000	201.50
2001	02/12/2001	202.90
2002	12/19/2001	204.30



BRUEGGEMAN, ERN	PERMIT: 9533 F	BASIN NO:	WL Change
LOC. CODE SC00104426ABB1	LAT/LONG: 395652102161200	STATUS: A	1yr: -1.20
T 1 S R 44 W		DEPTH: 409	5yr: -4.10
SECTION 26 Q160 NE Q40: NW Q10: NW		ELEVATION 3870	10yr: -3.36
1965 Saturated Thickness: 220		Bedrock Elev: 3500	
Present Saturated Thickness : 194.5		% 1965 Saturation remaining: 88%	

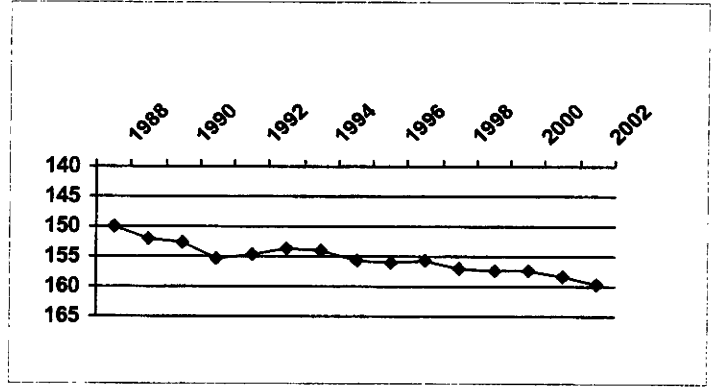
WATERYR:	DATE:	WL:
1988	02/07/1988	167.84
1989	01/31/1989	168.73
1990	03/01/1990	169.50
1991	01/16/1991	170.63
1992	02/13/1992	172.14
1993	01/26/1993	171.30
1994	01/19/1994	171.36
1995	02/09/1995	170.71
1996	02/14/1996	172.84
1997	01/01/1997	171.40
1998	01/08/1998	171.50
1999	02/03/1999	174.40
2000	01/31/2000	175.40
2001	02/12/2001	174.30
2002	12/19/2001	175.50



**NORTHERN HIGH PLAINS DESIGNATED GROUNDWATER BASIN
DISTRICT: CENTRAL YUMA**

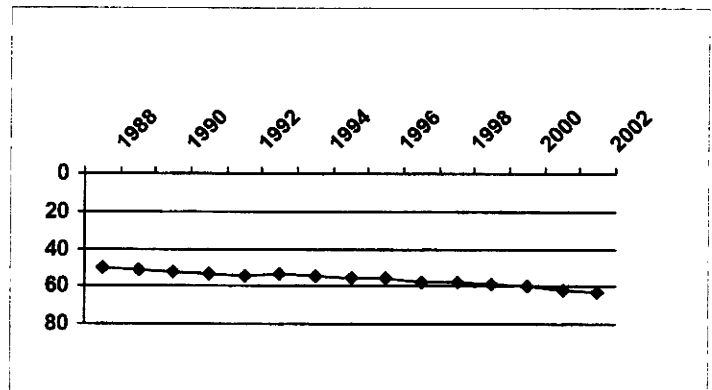
STULTS, CLARENCE	PERMIT: 2545 F	BASIN NO:	WL Change
LOC. CODE SC00104430BAD	LAT/LONG: 395644102204100	STATUS: A	1yr: -1.60
T 1 S R 44 W		DEPTH: 331	5yr: -4.10
SECTION 30 Q160 NW Q40: NE Q10: SE		ELEVATION 3930	10yr: -5.24
1965 Saturated Thickness: 190		Bedrock Elev: 3600	
Present Saturated Thickness : 170.2		% 1965 Saturation remaining: 90%	

WATERYR:	DATE:	WL:
1988	02/07/1988	149.88
1989	01/31/1989	151.85
1990	03/01/1990	152.53
1991	01/16/1991	155.22
1992	02/13/1992	154.56
1993	01/26/1993	153.70
1994	01/19/1994	154.16
1995	02/09/1995	155.80
1996	02/14/1996	155.90
1997	01/01/1997	155.70
1998	01/08/1998	157.10
1999	02/03/1999	157.20
2000	01/31/2000	157.40
2001	02/12/2001	158.20
2002	12/19/2001	159.80



JOHNSON AND THO	PERMIT: 11756 F	BASIN NO:	WL Change
LOC. CODE SC00104508BDB	LAT/LONG: 395910102263900	STATUS: A	1yr: -1.00
T 1 S R 45 W		DEPTH: 320	5yr: -4.80
SECTION 8 Q160 NW Q40: SE Q10: NW		ELEVATION 3900	10yr: -8.78
1965 Saturated Thickness: 290		Bedrock Elev: 3580	
Present Saturated Thickness : 257.2		% 1965 Saturation remaining: 89%	

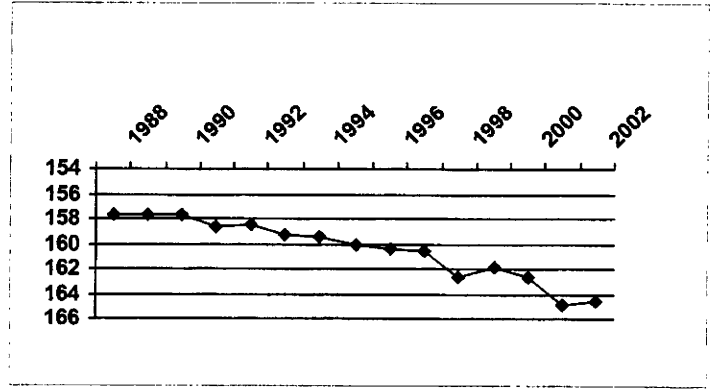
WATERYR:	DATE:	WL:
1988	02/07/1988	50.55
1989	02/08/1989	50.90
1990	03/01/1990	51.78
1991	01/16/1991	53.05
1992	02/07/1992	54.02
1993	01/26/1993	53.58
1994	01/20/1994	53.88
1995	02/09/1995	55.03
1996	02/14/1996	55.96
1997	01/01/1997	58.00
1998	01/20/1998	57.80
1999	02/03/1999	58.70
2000	01/31/2000	59.70
2001	02/21/2001	61.80
2002	12/19/2001	62.80



**NORTHERN HIGH PLAINS DESIGNATED GROUNDWATER BASIN
DISTRICT: CENTRAL YUMA**

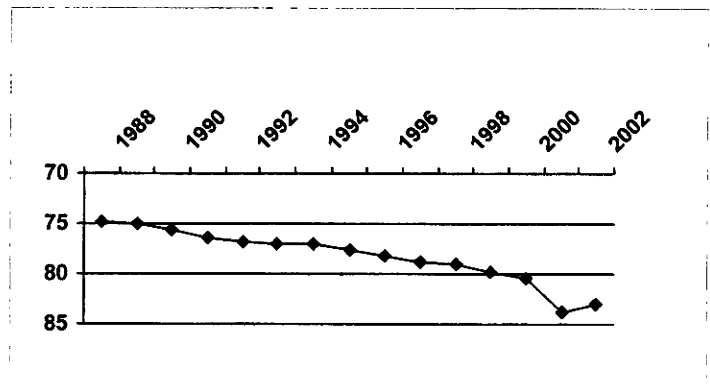
WELP, DALLAS A.	PERMIT:	5243 F	BASIN NO:	WL Change
LOC. CODE SC00104513ABD	LAT/LONG:	395828102214200	STATUS:	A
T 1 S R 45 W			DEPTH:	345
SECTION 13 Q160 NE Q40: NW Q10: SE			ELEVATION	3945
1965 Saturated Thickness: 240			Bedrock Elev:	3560
Present Saturated Thickness : 220.4			% 1965 Saturation remaining:	92%

WATERYR:	DATE:	WL:
1988	02/07/1988	157.65
1989	02/08/1989	157.62
1990	03/01/1990	157.61
1991	01/16/1991	158.64
1992	02/13/1992	158.54
1993	01/26/1993	159.26
1994	01/19/1994	159.42
1995	02/09/1995	160.02
1996	02/14/1996	160.40
1997	01/01/1997	160.60
1998	01/20/1998	162.60
1999	02/03/1999	161.80
2000	01/31/2000	162.65
2001	02/21/2001	164.80
2002	12/19/2001	164.60



PARISET, ROBERT G.	PERMIT:	12416 F	BASIN NO:	WL Change
LOC. CODE SC00104516ADB	LAT/LONG:	395820102245800	STATUS:	A
T 1 S R 45 W			DEPTH:	370
SECTION 16 Q160 NE Q40: SE Q10: NW			ELEVATION	3900
1965 Saturated Thickness: 325			Bedrock Elev:	3540
Present Saturated Thickness : 277.			% 1965 Saturation remaining:	85%

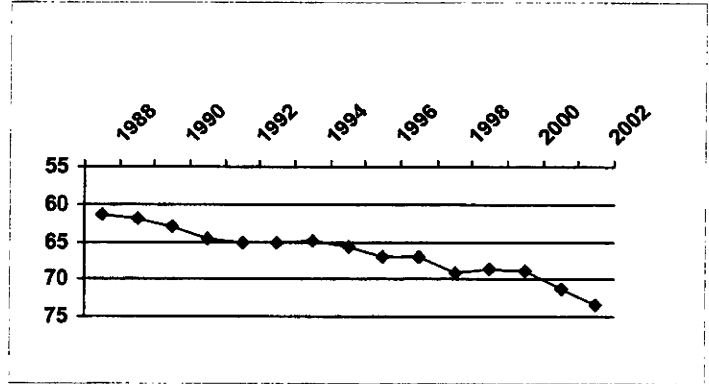
WATERYR:	DATE:	WL:
1988	02/07/1988	74.70
1989	02/08/1989	75.02
1990	03/01/1990	75.54
1991	01/16/1991	76.48
1992	02/07/1992	76.89
1993	01/26/1993	77.00
1994	01/20/1994	76.91
1995	02/09/1995	77.67
1996	02/14/1996	78.30
1997	01/01/1997	78.70
1998	01/20/1998	78.90
1999	02/03/1999	79.80
2000	01/31/2000	80.40
2001	02/21/2001	83.80
2002	12/19/2001	83.00



**NORTHERN HIGH PLAINS DESIGNATED GROUNDWATER BASIN
DISTRICT: CENTRAL YUMA**

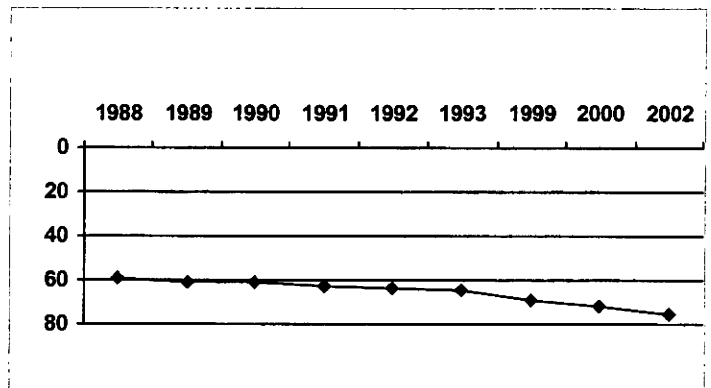
PARISET, ROBERT	PERMIT: 12415 F	BASIN NO:	WL Change
LOC. CODE SC00104516BDB	LAT/LONG: 395818102253000	STATUS: A	1yr: -2.10
T 1 S R 45 W		DEPTH: 370	5yr: -6.32
SECTION 16 Q160 NW Q40: SE Q10: NW		ELEVATION 3905	10yr: -8.29
1965 Saturated Thickness: 325		Bedrock Elev: 3540	
Present Saturated Thickness : 291.6		% 1965 Saturation remaining: 90%	

WATERYR:	DATE:	WL:
1988	02/07/1988	61.53
1989	02/08/1989	62.03
1990	03/01/1990	62.95
1991	01/16/1991	64.49
1992	02/07/1992	65.11
1993	01/26/1993	65.07
1994	01/20/1994	64.76
1995	02/09/1995	65.68
1996	02/14/1996	66.99
1997	01/01/1997	67.08
1998	01/20/1998	69.00
1999	02/03/1999	68.70
2000	01/31/2000	68.90
2001	02/21/2001	71.30
2002	12/19/2001	73.40



LUNDVALL BROTHE	PERMIT: 10336 F	BASIN NO:	WL Change
LOC. CODE SC00104520DDB	LAT/LONG: 395703102263800	STATUS: A	1yr:
T 1 S R 45 W		DEPTH: 358	5yr:
SECTION 20 Q160 SE Q40: SE Q10: NW		ELEVATION 3930	10yr: -11.03
1965 Saturated Thickness: 232		Bedrock Elev: 3590	
Present Saturated Thickness : 265.		% 1965 Saturation remaining: 114%	

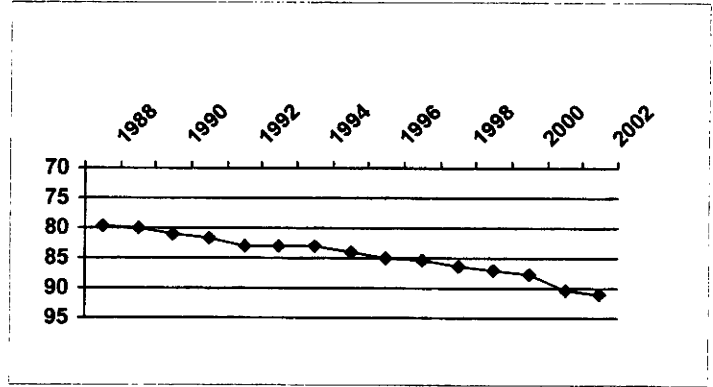
WATERYR:	DATE:	WL:
1988	02/07/1988	59.44
1989	01/31/1989	61.04
1990	02/01/1990	61.17
1991	01/16/1991	62.42
1992	02/07/1992	63.97
1993	01/26/1993	64.54
1999	02/03/1999	69.20
2000	01/31/2000	71.40
2002	12/19/2001	75.00



**NORTHERN HIGH PLAINS DESIGNATED GROUNDWATER BASIN
DISTRICT: CENTRAL YUMA**

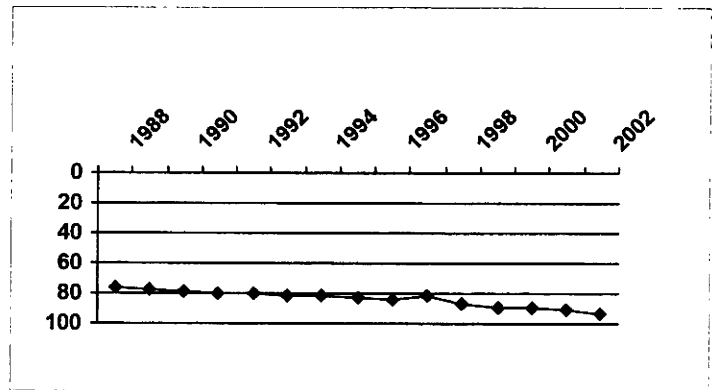
CANTRALL, FRANK	PERMIT:	5097 F	BASIN NO:	WL Change
LOC. CODE SC00104522DDB	LAT/LONG:	395704102234900	STATUS:	A
T 1 S R 45 W			DEPTH:	286
SECTION 22 Q160 SE Q40: SE Q10: NW			ELEVATION	3920
1965 Saturated Thickness:		300	Bedrock Elev:	3628
Present Saturated Thickness :		201.1	% 1965 Saturation remaining:	67%

WATERYR:	DATE:	WL:
1988	02/07/1988	79.53
1989	01/31/1989	80.14
1990	03/01/1990	80.85
1991	02/07/1991	81.82
1992	02/13/1992	82.95
1993	01/26/1993	83.02
1994	01/20/1994	83.01
1995	02/09/1995	83.93
1996	02/14/1996	84.98
1997	01/01/1997	85.30
1998	01/08/1998	86.30
1999	02/03/1999	86.90
2000	01/31/2000	87.55
2001	02/21/2001	90.30
2002	12/19/2001	90.90



ZUEGE, GLENDALE	PERMIT:	6386 F	BASIN NO:	WL Change
LOC. CODE SC00104532BCB	LAT/LONG:	395543102265000	STATUS:	A
T 1 S R 45 W			DEPTH:	220
SECTION 32 Q160 NW Q40: SW Q10: NW			ELEVATION	3965
1965 Saturated Thickness:		191	Bedrock Elev:	3715
Present Saturated Thickness :		157.	% 1965 Saturation remaining:	82%

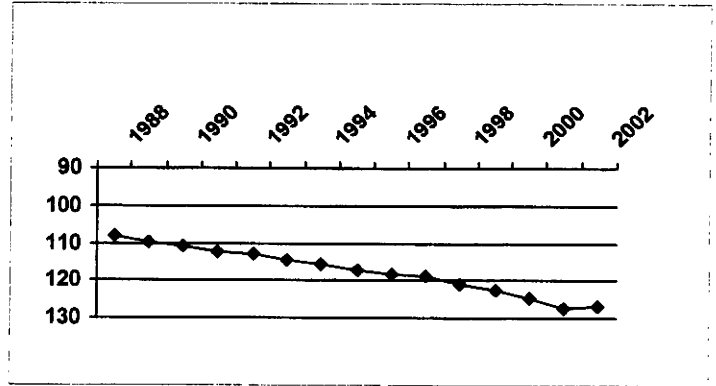
WATERYR:	DATE:	WL:
1988	02/07/1988	76.15
1989	02/08/1989	77.13
1990	02/01/1990	78.33
1991	01/16/1991	79.72
1992	02/07/1992	79.95
1993	01/26/1993	80.72
1994	01/20/1994	80.96
1995	02/09/1995	82.65
1996	02/14/1996	84.11
1997	01/01/1997	81.68
1998	01/08/1998	86.10
1999	02/03/1999	89.40
2000	01/31/2000	88.80
2001	02/21/2001	90.50
2002	12/19/2001	93.00



**NORTHERN HIGH PLAINS DESIGNATED GROUNDWATER BASIN
DISTRICT: CENTRAL YUMA**

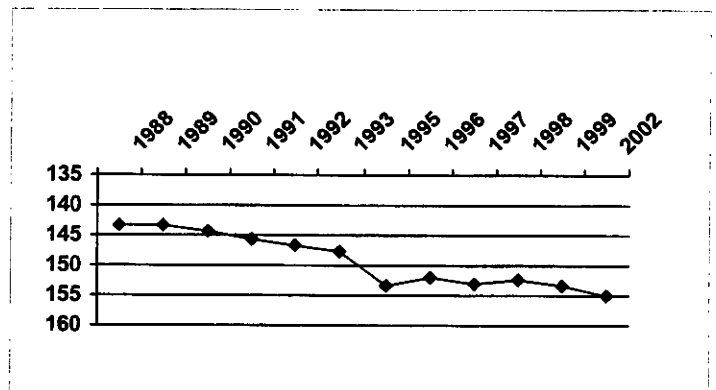
RUTLEDGE, STANLE	PERMIT:	13889 F	BASIN NO:	WL Change
LOC. CODE SC00104702ACA	LAT/LONG:	395954102360800	STATUS:	A
T 1 S R 47 W			DEPTH:	155
SECTION 2 Q160 NE Q40: SW Q10: NE			ELEVATION	4070
1965 Saturated Thickness:		65	Bedrock Elev:	3920
Present Saturated Thickness :		23.2	% 1965 Saturation remaining:	36%

WATERYR:	DATE:	WL:
1988	02/10/1988	108.19
1989	02/08/1989	109.48
1990	01/30/1990	110.65
1991	01/16/1991	112.30
1992	01/31/1992	112.96
1993	01/02/1993	114.36
1994	01/24/1994	115.47
1995	01/12/1995	117.09
1996	12/28/1995	118.35
1997	01/01/1997	118.79
1998	01/20/1998	121.00
1999	02/04/1999	122.40
2000	02/03/2000	124.70
2001	03/02/2001	127.30
2002	12/19/2001	126.80



GISI, GERALD M.	PERMIT:	12779 F	BASIN NO:	WL Change
LOC. CODE SC00104706CCA	LAT/LONG:	395930102412000	STATUS:	A
T 1 S R 47 W			DEPTH:	185
SECTION 6 Q160 SW Q40: SW Q10: NE			ELEVATION	4170
1965 Saturated Thickness:		151	Bedrock Elev:	3884
Present Saturated Thickness :		131.	% 1965 Saturation remaining:	87%

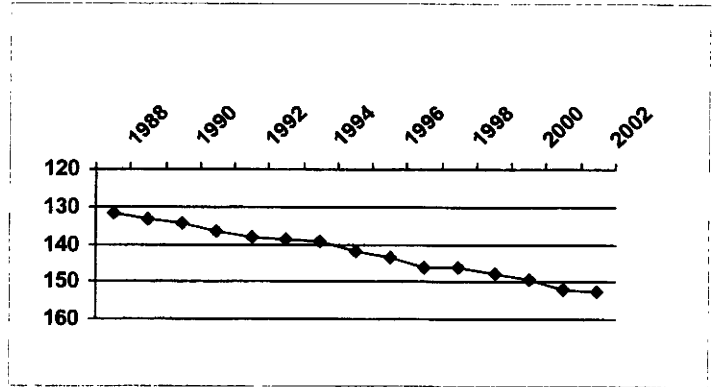
WATERYR:	DATE:	WL:
1988	02/10/1988	143.19
1989	02/08/1989	143.47
1990	01/31/1990	144.42
1991	01/16/1991	145.73
1992	01/31/1992	146.80
1993	01/06/1993	147.78
1995	01/12/1995	153.30
1996	12/28/1995	152.05
1997	01/22/1997	153.10
1998	01/28/1998	152.40
1999	02/04/1999	153.30
2002	12/18/2001	155.00



**NORTHERN HIGH PLAINS DESIGNATED GROUNDWATER BASIN
DISTRICT: CENTRAL YUMA**

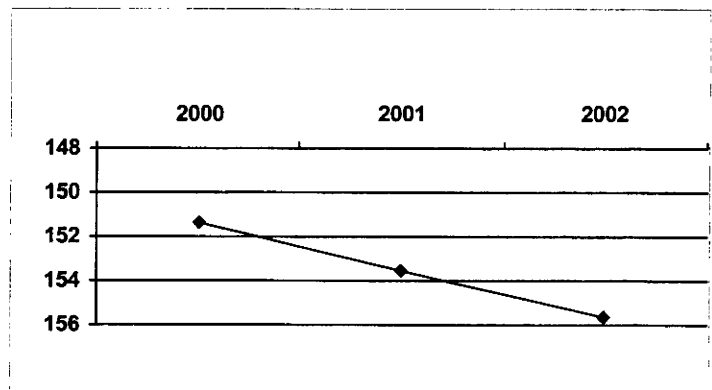
ANDERSON, RALPH	PERMIT: 17985 F	BASIN NO:	WL Change
LOC. CODE SC00104729BCA1	LAT/LONG: 395634102395801	STATUS: A	1yr: -0.50
T 1 S R 47 W		DEPTH: 236	5yr: -6.40
SECTION 29 Q160 NW Q40: SW Q10: NE		ELEVATION 4160	10yr: -14.59
1965 Saturated Thickness:		Bedrock Elev: 3887	
Present Saturated Thickness :	120.3	% 1965 Saturation remaining:	

WATERYR:	DATE:	WL:
1988	02/10/1988	131.75
1989	02/08/1989	133.42
1990	01/31/1990	134.18
1991	01/16/1991	136.40
1992	01/31/1992	138.11
1993	02/06/1993	138.78
1994	01/24/1994	139.38
1995	01/12/1995	141.66
1996	12/28/1995	143.24
1997	01/22/1997	146.30
1998	01/28/1998	146.00
1999	02/04/1999	147.80
2000	02/03/2000	149.40
2001	03/02/2001	152.20
2002	12/18/2001	152.70



CENTRAL YUMA GW	PERMIT: 21169 FP	BASIN NO:	WL Change
LOC. CODE SC00104824CD	LAT/LONG:	STATUS: A	1yr: -2.10
T 1 S R 48 W		DEPTH: 220	5yr:
SECTION 24 Q160 SW Q40: NE Q10:		ELEVATION	10yr:
1965 Saturated Thickness:		Bedrock Elev:	
Present Saturated Thickness :		% 1965 Saturation remaining:	

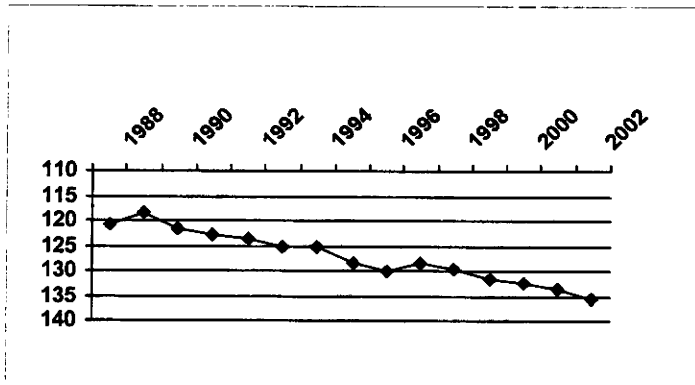
WATERYR:	DATE:	WL:
2000	02/03/2000	151.40
2001	03/02/2001	153.50
2002	12/18/2001	155.60



**NORTHERN HIGH PLAINS DESIGNATED GROUNDWATER BASIN
DISTRICT: CENTRAL YUMA**

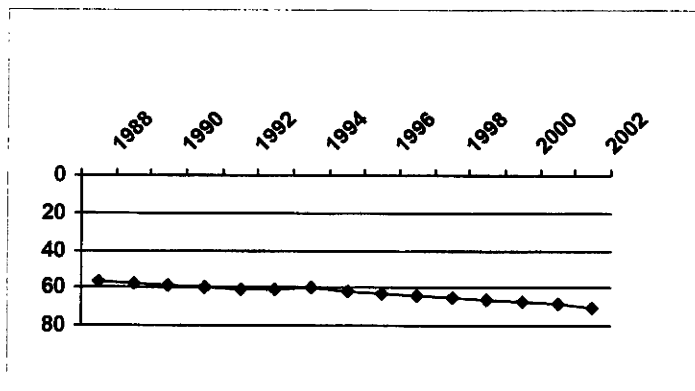
HOWARD, DON M.	PERMIT: 23206 F	BASIN NO:	WL Change
LOC. CODE SC00204417ADA1	LAT/LONG: 395311102190001	STATUS: A	1yr: -1.90
T 2 S R 44 W		DEPTH: 170	5yr: -7.32
SECTION 17 Q160 NE Q40: SE Q10: NE		ELEVATION 3870	10yr: -12.00
1965 Saturated Thickness: 54		Bedrock Elev: 3706	
Present Saturated Thickness : 28.4		% 1965 Saturation remaining: 53%	

WATERYR:	DATE:	WL:
1988	02/07/1988	120.82
1989	02/08/1989	118.55
1990	02/01/1990	121.49
1991	01/16/1991	122.97
1992	01/31/1992	123.60
1993	01/26/1993	125.01
1994	01/20/1994	125.20
1995	01/12/1995	128.41
1996	02/14/1996	129.91
1997	01/01/1997	128.28
1998	01/28/1998	129.50
1999	02/03/1999	131.50
2000	01/31/2000	132.55
2001	02/12/2001	133.70
2002	12/19/2001	135.60



DICKSON, LOREN	PERMIT: 5038 F	BASIN NO:	WL Change
LOC. CODE SC00204510ABD	LAT/LONG: 395403102234800	STATUS: A	1yr: -1.60
T 2 S R 45 W		DEPTH: 111	5yr: -6.14
SECTION 10 Q160 NE Q40: NW Q10: SE		ELEVATION 3930	10yr: -9.87
1965 Saturated Thickness: 67		Bedrock Elev: 3818	
Present Saturated Thickness : 41.8		% 1965 Saturation remaining: 62%	

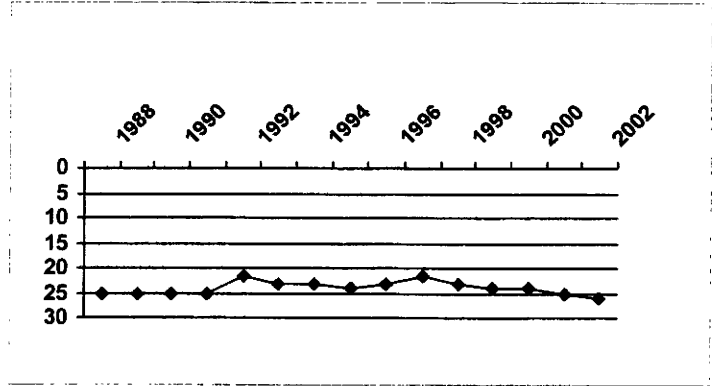
WATERYR:	DATE:	WL:
1988	02/07/1988	56.64
1989	02/08/1989	57.47
1990	02/01/1990	58.77
1991	01/16/1991	59.94
1992	02/13/1992	60.33
1993	01/26/1993	60.40
1994	01/20/1994	60.11
1995	02/09/1995	62.05
1996	02/14/1996	63.38
1997	01/01/1997	64.06
1998	01/08/1998	64.80
1999	02/03/1999	65.90
2000	01/31/2000	67.40
2001	02/21/2001	68.60
2002	12/18/2001	70.20



**NORTHERN HIGH PLAINS DESIGNATED GROUNDWATER BASIN
DISTRICT: CENTRAL YUMA**

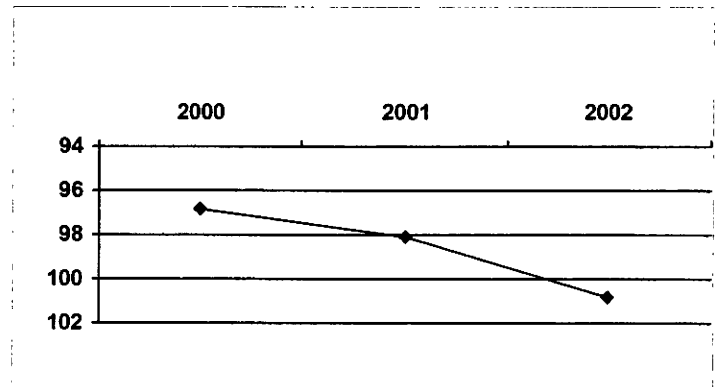
U.S. GOVERNMENT	PERMIT:	BASIN NO:	WL Change
LOC. CODE SC00204525CCB1	LAT/LONG: 395055102221701	STATUS: A	1yr: -0.90
T 2 S R 45 W		DEPTH: 46	5yr: -4.38
SECTION 25 Q160 SW Q40: SW Q10: NW		ELEVATION 3925	10yr: -4.53
1965 Saturated Thickness:		Bedrock Elev:	
Present Saturated Thickness :		% 1965 Saturation remaining:	

WATERYR:	DATE:	WL:
1988	02/07/1988	25.10
1989	02/08/1989	25.34
1990	02/01/1990	25.12
1991	01/16/1991	25.27
1992	01/31/1992	21.57
1993	02/06/1993	23.33
1994	01/20/1994	23.29
1995	01/12/1995	23.86
1996	02/14/1996	23.03
1997	01/01/1997	21.72
1998	01/28/1998	23.20
1999	02/03/1999	24.10
2000	01/31/2000	23.80
2001	02/21/2001	25.20
2002	12/18/2001	26.10



McDONALD (CENT Y)	PERMIT: 11374 FP	BASIN NO:	WL Change
LOC. CODE SC00204625AB	LAT/LONG:	STATUS: A	1yr: -2.70
T 2 S R 46 W		DEPTH: 140	5yr:
SECTION 25 Q160 NE Q40: NW Q10:		ELEVATION	10yr:
1965 Saturated Thickness:		Bedrock Elev:	
Present Saturated Thickness :		% 1965 Saturation remaining:	

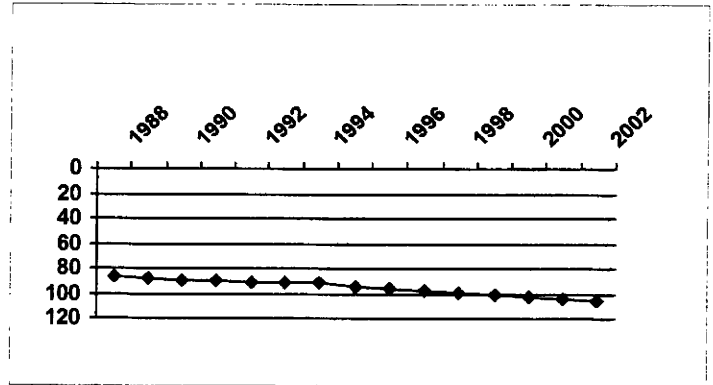
WATERYR:	DATE:	WL:
2000	01/31/2000	96.80
2001	03/02/2001	98.10
2002	12/18/2001	100.80



**NORTHERN HIGH PLAINS DESIGNATED GROUNDWATER BASIN
DISTRICT: CENTRAL YUMA**

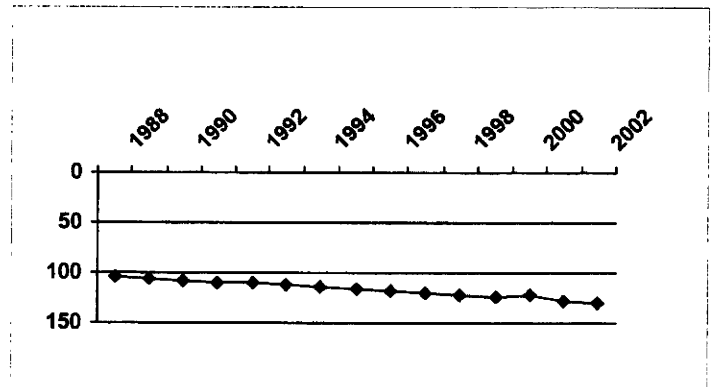
McCAULEY, MELVIN	PERMIT: 11573 F	BASIN NO:	WL Change
LOC. CODE SC00204628ADB	LAT/LONG: 395125102313000	STATUS: A	1yr: -1.60
T 2 S R 46 W		DEPTH: 305	5yr: -8.70
SECTION 28 Q160 NE Q40: SE Q10: NW		ELEVATION 4070	10yr: -15.30
1965 Saturated Thickness: 162		Bedrock Elev: 3848	
Present Saturated Thickness : 115.7		% 1965 Saturation remaining: 71%	

WATERYR:	DATE:	WL:
1988	02/10/1988	86.19
1989	02/08/1989	87.44
1990	02/01/1990	89.15
1991	01/16/1991	90.38
1992	01/31/1992	91.00
1993	02/06/1993	91.50
1994	01/24/1994	91.30
1995	01/12/1995	94.46
1996	12/28/1995	96.29
1997	01/22/1997	97.60
1998	01/28/1998	98.80
1999	02/03/1999	101.20
2000	01/31/2000	102.60
2001	03/02/2001	104.70
2002	12/18/2001	106.30



HAROUFF, KENNETH	PERMIT: 11743 F	BASIN NO:	WL Change
LOC. CODE SC00204703DDA	LAT/LONG: 395429102364900	STATUS: A	1yr: -2.90
T 2 S R 47 W		DEPTH: 270	5yr: -9.60
SECTION 3 Q160 SE Q40: SE Q10: NE		ELEVATION 4125	10yr: -19.40
1965 Saturated Thickness: 15		Bedrock Elev: 3850	
Present Saturated Thickness : 144.8		% 1965 Saturation remaining: 965%	

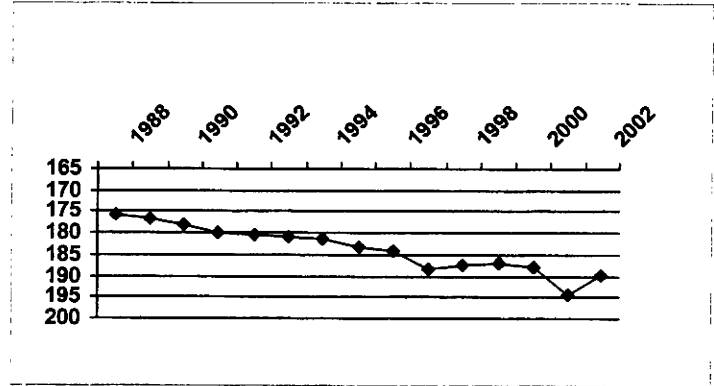
WATERYR:	DATE:	WL:
1988	02/10/1988	104.66
1989	02/08/1989	106.18
1990	01/31/1990	107.62
1991	01/16/1991	109.65
1992	01/31/1992	110.80
1993	02/06/1993	112.11
1994	01/24/1994	114.44
1995	01/12/1995	115.47
1996	12/28/1995	117.77
1997	01/22/1997	120.60
1998	01/28/1998	121.30
1999	02/03/1999	123.70
2000	02/02/2000	121.40
2001	03/02/2001	127.30
2002	12/18/2001	130.20



**NORTHERN HIGH PLAINS DESIGNATED GROUNDWATER BASIN
DISTRICT: CENTRAL YUMA**

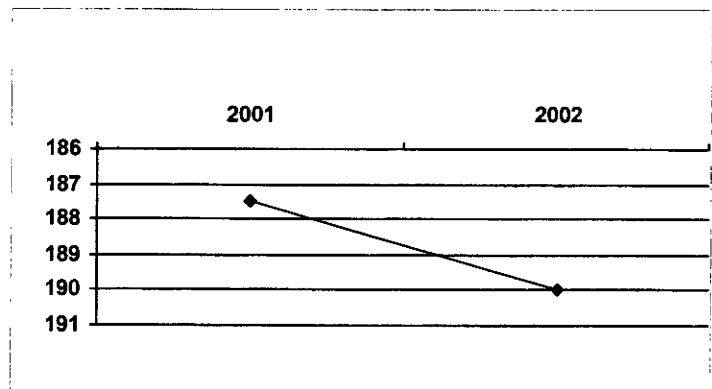
BLACH, PERRY J.	PERMIT: 14166 F	BASIN NO:	WL Change
LOC. CODE SC00204808ACA	LAT/LONG: 395358102461000	STATUS: A	1yr: 4.80
T 2 S R 48 W		DEPTH: 222	5yr: -1.20
SECTION 8 Q160 NE Q40: SW Q10: NE		ELEVATION 4270	10yr: -9.15
1965 Saturated Thickness: 99		Bedrock Elev: 4026	
Present Saturated Thickness : 54.3		% 1965 Saturation remaining: 55%	

WATERYR:	DATE:	WL:
1988	02/10/1988	175.85
1989	02/08/1989	176.77
1990	01/31/1990	178.06
1991	01/16/1991	179.75
1992	01/31/1992	180.55
1993	02/06/1993	180.95
1994	01/24/1994	181.25
1995	01/12/1995	183.10
1996	12/28/1995	184.03
1997	01/22/1997	188.50
1998	01/28/1998	187.30
1999	02/04/1999	186.90
2000	02/03/2000	187.90
2001	03/02/2001	194.50
2002	12/18/2001	189.70



CENTRAL YUMA GW	PERMIT: 14699 FP	BASIN NO:	WL Change
LOC. CODE SC00204810BC	LAT/LONG:	STATUS: A	1yr: -2.50
T 2 S R 48 W		DEPTH: 246	5yr:
SECTION 10 Q160 NW Q40: SW Q10:		ELEVATION	10yr:
1965 Saturated Thickness:		Bedrock Elev:	
Present Saturated Thickness :		% 1965 Saturation remaining:	

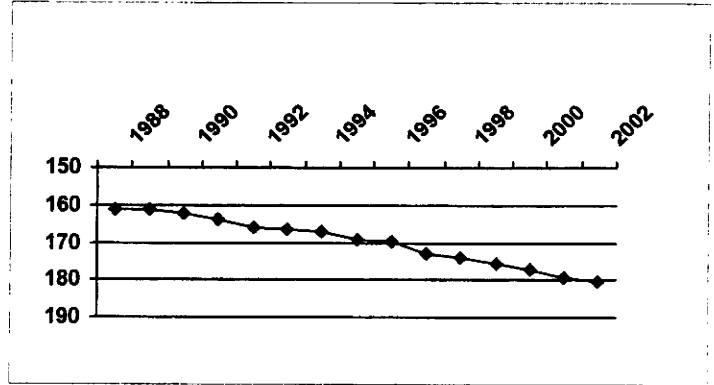
WATERYR:	DATE:	WL:
2001	03/02/2001	187.50
2002	12/18/2001	190.00



**NORTHERN HIGH PLAINS DESIGNATED GROUNDWATER BASIN
DISTRICT: CENTRAL YUMA**

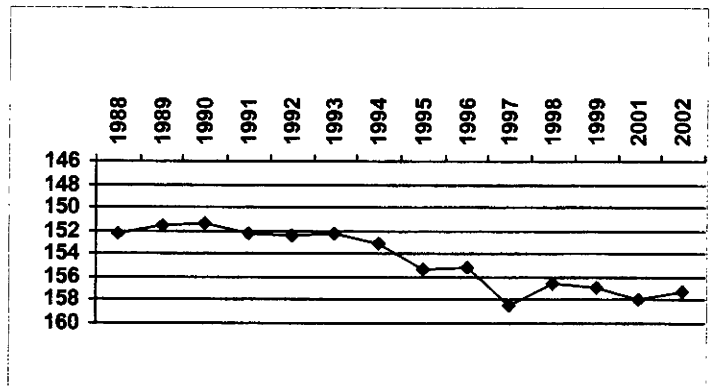
SEDDORF, C.D.	PERMIT: 14164 F	BASIN NO:	WL Change
LOC. CODE SC00204811ACA	LAT/LONG: 395355102425000	STATUS: A	1yr: -1.10
T 2 S R 48 W		DEPTH: 254	5yr: -7.70
SECTION 11 Q160 NE Q40: SW Q10: NE		ELEVATION 4220	10yr: -14.65
1965 Saturated Thickness:	97	Bedrock Elev: 3988	
Present Saturated Thickness :	51.4	% 1965 Saturation remaining:	53%

WATERYR:	DATE:	WL:
1988	02/10/1988	161.09
1989	02/08/1989	161.05
1990	01/31/1990	162.10
1991	01/16/1991	164.06
1992	01/31/1992	165.95
1993	02/06/1993	166.72
1994	01/24/1994	167.00
1995	01/12/1995	169.39
1996	12/28/1995	169.90
1997	01/22/1997	172.90
1998	01/28/1998	174.00
1999	02/04/1999	175.80
2000	02/03/2000	177.00
2001	03/02/2001	179.50
2002	12/18/2001	180.60



JOHNS, TOM	PERMIT: 73752	BASIN NO:	WL Change
LOC. CODE SC00204828DDC1	LAT/LONG: 395048102445401	STATUS: A	1yr: .65
T 2 S R 48 W		DEPTH: 214	5yr: 1.25
SECTION 28 Q160 SE Q40: SE Q10: SW		ELEVATION 4280	10yr: -4.81
1965 Saturated Thickness:	73	Bedrock Elev: 4092	
Present Saturated Thickness :	30.8	% 1965 Saturation remaining:	42%

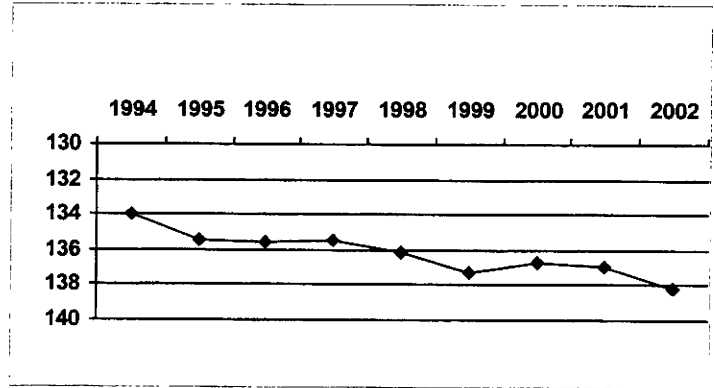
WATERYR:	DATE:	WL:
1988	02/10/1988	152.30
1989	02/08/1989	151.49
1990	01/31/1990	151.40
1991	01/16/1991	152.20
1992	01/31/1992	152.44
1993	02/06/1993	152.28
1994	01/24/1994	153.10
1995	01/12/1995	155.29
1996	12/28/1995	155.14
1997	01/22/1997	158.50
1998	01/28/1998	156.50
1999	02/04/1999	156.90
2001	03/02/2001	157.90
2002	12/18/2001	157.25



**NORTHERN HIGH PLAINS DESIGNATED GROUNDWATER BASIN
DISTRICT: CENTRAL YUMA**

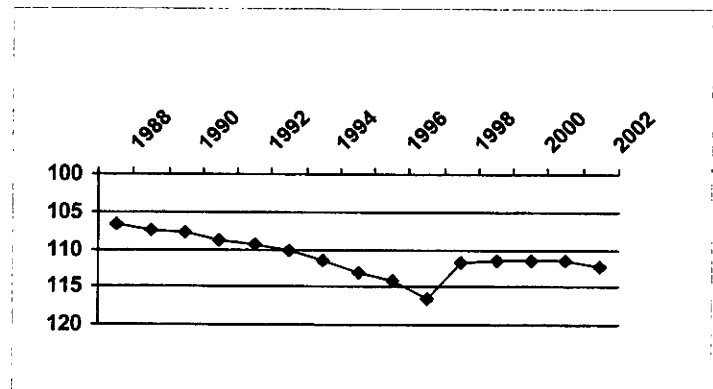
WEATHERS, T.	PERMIT: 24459 FP	BASIN NO:	WL Change
LOC. CODE SC00204835BBB	LAT/LONG:	STATUS: A	1yr: -1.30
T 2 S R 48 W		DEPTH: 202	5yr: -2.70
SECTION 35 Q160 NW Q40: NW Q10: NW		ELEVATION	10yr:
1965 Saturated Thickness:		Bedrock Elev:	
Present Saturated Thickness :		% 1965 Saturation remaining:	

WATERYR:	DATE:	WL:
1994	01/24/1994	133.98
1995	01/12/1995	135.51
1996	12/28/1995	135.57
1997	01/22/1997	135.50
1998	01/28/1998	136.10
1999	02/04/1999	137.30
2000	02/02/2000	136.70
2001	03/02/2001	136.90
2002	12/18/2001	138.20



MEKELBURG, STANL	PERMIT: 33070	BASIN NO:	WL Change
LOC. CODE SC00304702CBD1	LAT/LONG: 394916102364001	STATUS: A	1yr: -.70
T 3 S R 47 W		DEPTH: 147	5yr: 4.30
SECTION 2 Q160 SW Q40: NW Q10: SE		ELEVATION 4169	10yr: -2.93
1965 Saturated Thickness:	15	Bedrock Elev: 4060	
Present Saturated Thickness :		% 1965 Saturation remaining:	

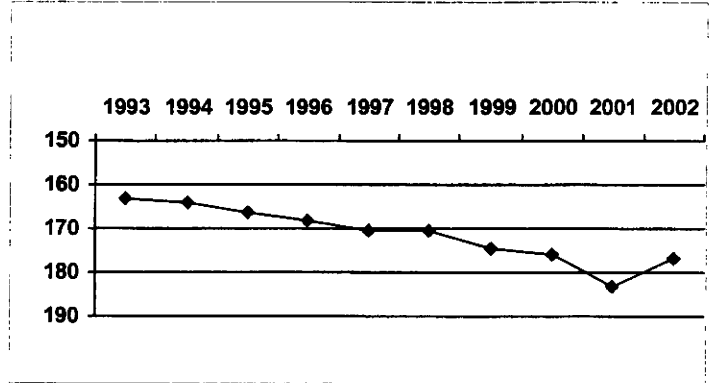
WATERYR:	DATE:	WL:
1988	02/10/1988	106.79
1989	02/08/1989	107.47
1990	01/31/1990	107.78
1991	01/16/1991	108.77
1992	01/31/1992	109.27
1993	02/06/1993	110.20
1994	01/24/1994	111.58
1995	01/12/1995	113.00
1996	12/28/1995	114.12
1997	01/22/1997	116.50
1998	01/28/1998	111.70
1999	02/04/1999	111.50
2000	02/02/2000	111.60
2001	03/02/2001	111.50
2002	12/18/2001	112.20



**NORTHERN HIGH PLAINS DESIGNATED GROUNDWATER BASIN
DISTRICT: CENTRAL YUMA**

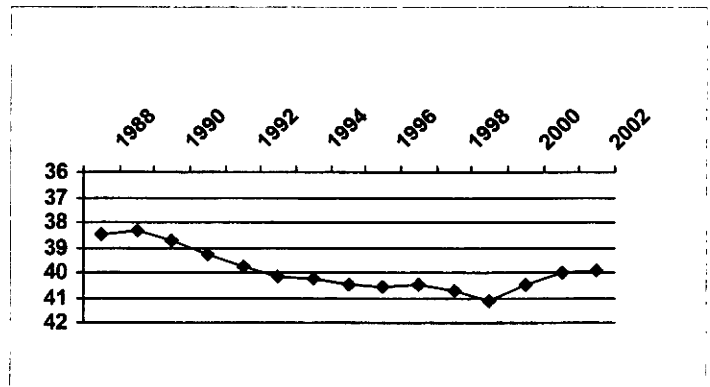
WINGER, M.	PERMIT:	22674 FP	BASIN NO:	WL Change
LOC. CODE SC00304704B	LAT/LONG:		STATUS:	A
T 3 S R 47 W			DEPTH:	237
SECTION 4 Q160 NW Q40: Q10:			ELEVATION	
1965 Saturated Thickness:			Bedrock Elev:	
Present Saturated Thickness :			% 1965 Saturation remaining:	

WATERYR:	DATE:	WL:
1993	01/24/1993	163.40
1994	01/24/1994	164.17
1995	01/12/1995	166.50
1996	12/28/1995	168.22
1997	01/22/1997	170.30
1998	01/28/1998	170.60
1999	02/04/1999	174.70
2000	02/02/2000	176.10
2001	03/02/2001	183.20
2002	12/18/2001	176.80



U.S. GOVERNMENT	PERMIT:		BASIN NO:	WL Change
LOC. CODE SC00304836CBB1	LAT/LONG:	394502102422301	STATUS:	A
T 3 S R 48 W			DEPTH:	92
SECTION 36 Q160 SW Q40: NW Q10: NW			ELEVATION	4280
1965 Saturated Thickness:		86	Bedrock Elev:	4134
Present Saturated Thickness :		106.1	% 1965 Saturation remaining:	123%

WATERYR:	DATE:	WL:
1988	02/10/1988	38.47
1989	02/08/1989	38.33
1990	01/31/1990	38.72
1991	01/16/1991	39.30
1992	01/31/1992	39.75
1993	02/06/1993	40.13
1994	12/01/1993	40.24
1995	12/28/1994	40.50
1996	12/28/1995	40.54
1997	01/22/1997	40.50
1998	01/28/1998	40.70
1999	02/04/1999	41.10
2000	02/02/2000	40.50
2001	03/02/2001	40.00
2002	12/18/2001	39.90



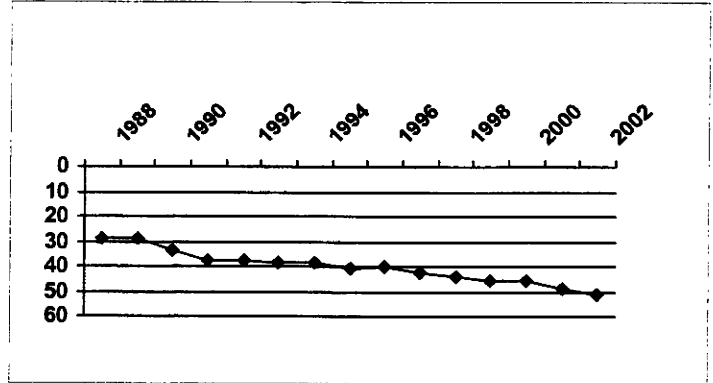
**SANDHILLS
GROUND WATER MANAGEMENT
DISTRICT**

**NORTHERN HIGH PLAINS
DESIGNATED GROUND WATER BASIN**

**NORTHERN HIGH PLAINS DESIGNATED GROUNDWATER BASIN
DISTRICT: SANDHILLS**

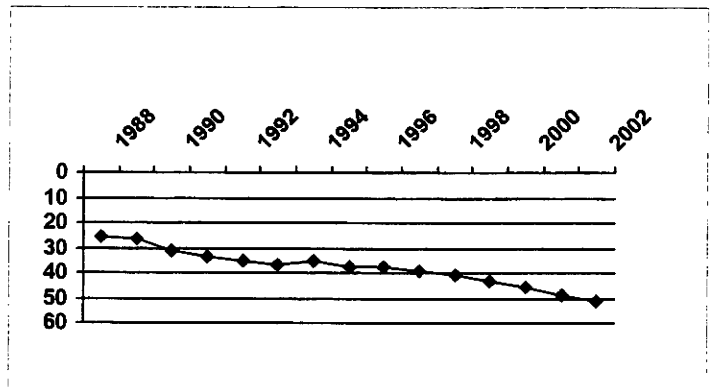
EPHRAIM FARMS INC	PERMIT:	13813 F	BASIN NO:	WL Change
LOC. CODE SB00304204CDA	LAT/LONG:	401510102035000	STATUS:	A
T 3 N R 42 W			DEPTH:	332
SECTION 4 Q160 SW Q40: SE Q10: NE			ELEVATION	3595
1965 Saturated Thickness:		300	Bedrock Elev:	3260
Present Saturated Thickness :		270.4	% 1965 Saturation remaining:	90%

WATERYR:	DATE:	WL:
1988	02/02/1988	38.90
1989	01/11/1989	39.19
1990	01/30/1990	44.90
1991	01/29/1991	47.50
1992	01/30/1992	48.64
1993	01/23/1993	50.09
1994	01/17/1994	46.86
1995	02/07/1995	50.68
1996	02/06/1996	52.70
1997	12/29/1996	54.19
1998	12/30/1997	56.30
1999	02/06/1999	56.50
2000	02/08/2000	57.25
2001	02/02/2001	61.50
2002	12/28/2001	64.60



EPHRAIM FARMS INC	PERMIT:	13814 F	BASIN NO:	WL Change
LOC. CODE SB00304209CDB	LAT/LONG:	401420102041000	STATUS:	A
T 3 N R 42 W			DEPTH:	330
SECTION 9 Q160 SW Q40: SE Q10: NW			ELEVATION	3595
1965 Saturated Thickness:		325	Bedrock Elev:	3270
Present Saturated Thickness :		273.7	% 1965 Saturation remaining:	84%

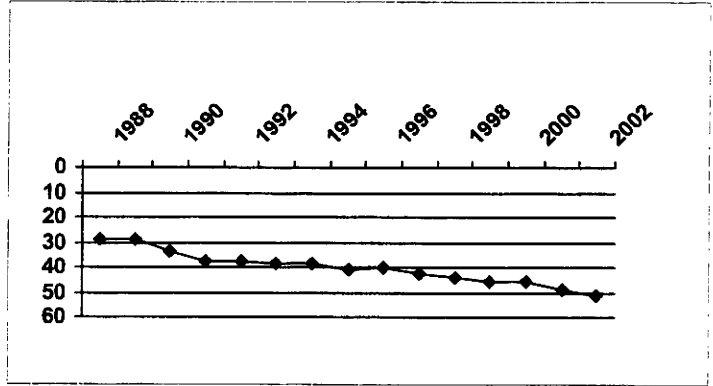
WATERYR:	DATE:	WL:
1988	02/02/1988	25.84
1989	01/11/1989	26.38
1990	01/30/1990	31.00
1991	01/29/1991	33.25
1992	01/30/1992	35.43
1993	01/23/1993	37.15
1994	01/17/1994	35.44
1995	02/07/1995	37.78
1996	02/06/1996	37.70
1997	12/29/1996	38.89
1998	12/30/1997	41.00
1999	02/06/1999	43.45
2000	02/08/2000	45.25
2001	02/02/2001	48.70
2002	12/28/2001	51.30



**NORTHERN HIGH PLAINS DESIGNATED GROUNDWATER BASIN
DISTRICT: SANDHILLS**

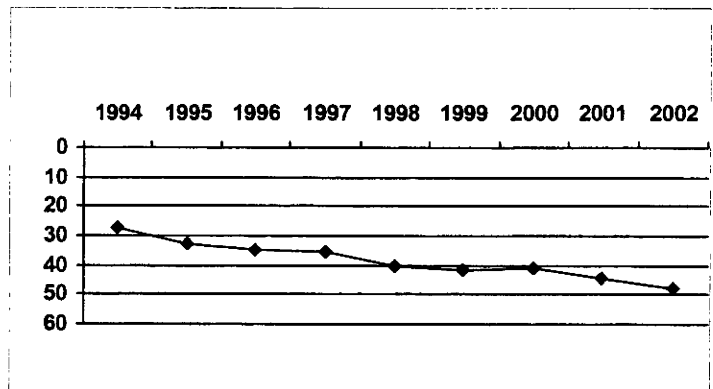
COLORADO AGRI LA	PERMIT:	15285 F	BASIN NO:	WL Change
LOC. CODE SB00304217ADB	LAT/LONG:	401350102045500	STATUS:	A
T 3 N R 42 W			DEPTH:	300
SECTION 17 Q160 NE Q40: SE Q10: NW			ELEVATION	3600
1965 Saturated Thickness:	250		Bedrock Elev:	3400
Present Saturated Thickness :	148.5		% 1965 Saturation remaining:	59%

WATERYR:	DATE:	WL:
1988	02/02/1988	29.13
1989	01/11/1989	29.10
1990	01/30/1990	33.67
1991	01/29/1991	37.69
1992	01/30/1992	37.95
1993	01/23/1993	38.62
1994	01/17/1994	38.08
1995	02/07/1995	40.60
1996	02/06/1996	40.20
1997	12/29/1996	42.29
1998	12/30/1997	43.90
1999	02/06/1999	45.60
2000	02/08/2000	45.60
2001	02/02/2001	48.90
2002	12/28/2001	51.50



BOWMAN RANCH	PERMIT:	14121 FP	BASIN NO:	WL Change
LOC. CODE SB00304222CCC	LAT/LONG:		STATUS:	A
T 3 N R 42 W			DEPTH:	262
SECTION 22 Q160 SW Q40: SW Q10: SW			ELEVATION	
1965 Saturated Thickness:			Bedrock Elev:	
Present Saturated Thickness :			% 1965 Saturation remaining:	

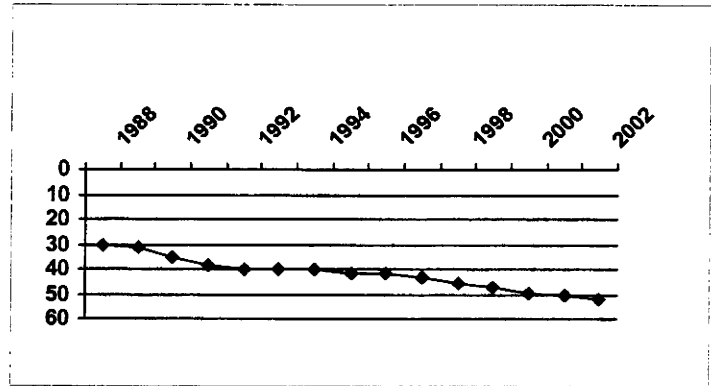
WATERYR:	DATE:	WL:
1994	01/12/1994	27.13
1995	02/07/1995	33.00
1996	01/11/1996	34.78
1997	12/29/1996	35.60
1998	12/30/1997	40.10
1999	02/06/1999	41.40
2000	02/08/2000	41.10
2001	02/02/2001	44.10
2002	12/28/2001	48.00



**NORTHERN HIGH PLAINS DESIGNATED GROUNDWATER BASIN
DISTRICT: SANDHILLS**

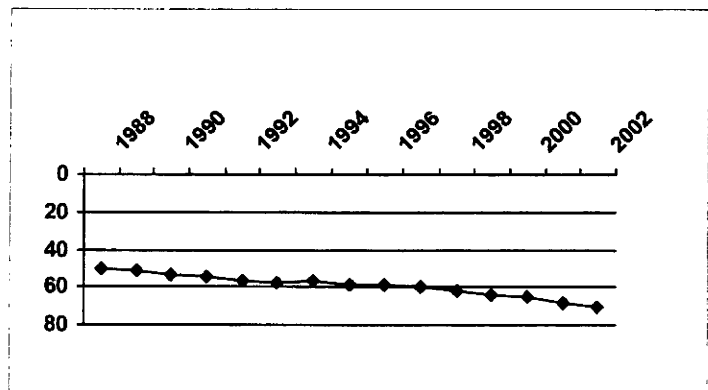
WILEY, W.	PERMIT: 4319 F	BASIN NO:	WL Change
LOC. CODE SB00304229BAB	LAT/LONG: 401220102051000	STATUS: A	1yr: -2.10
T 3 N R 42 W		DEPTH: 75	5yr: -8.51
SECTION 29 Q160 NW Q40: NE Q10: NW		ELEVATION 3595	10yr: -12.07
1965 Saturated Thickness:		Bedrock Elev:	
Present Saturated Thickness :		% 1965 Saturation remaining:	

WATERYR:	DATE:	WL:
1988	02/02/1988	30.55
1989	01/11/1989	31.40
1990	01/30/1990	35.20
1991	01/29/1991	38.18
1992	01/30/1992	40.03
1993	01/23/1993	40.02
1994	01/17/1994	39.65
1995	02/07/1995	41.30
1996	02/06/1996	41.72
1997	12/29/1996	43.59
1998	12/30/1997	45.30
1999	02/06/1999	47.30
2000	02/08/2000	49.25
2001	02/02/2001	50.00
2002	12/28/2001	52.10



U.S. GOVERNMENT	PERMIT:	BASIN NO:	WL Change
LOC. CODE SB00304231BDD	LAT/LONG: 401105102061101	STATUS: A	1yr: -2.30
T 3 N R 42 W		DEPTH: 92	5yr: -10.35
SECTION 31 Q160 NW Q40: SE Q10: SE		ELEVATION 3614	10yr: -13.65
1965 Saturated Thickness:	235	Bedrock Elev: 3345	
Present Saturated Thickness :	198.7	% 1965 Saturation remaining:	85%

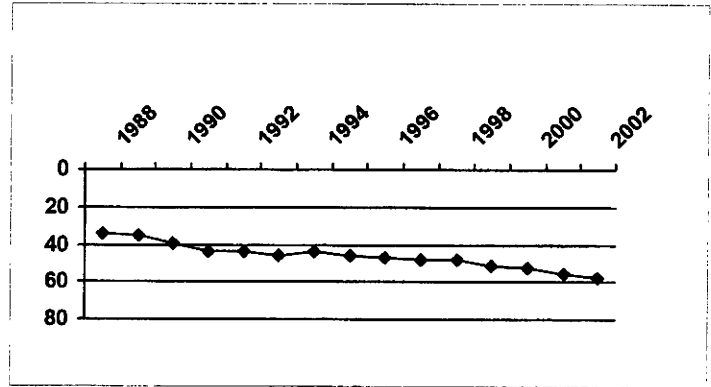
WATERYR:	DATE:	WL:
1988	02/02/1988	50.32
1989	01/11/1989	51.29
1990	01/30/1990	52.89
1991	01/29/1991	54.19
1992	01/30/1992	56.65
1993	01/23/1993	57.26
1994	01/17/1994	56.71
1995	02/07/1995	58.15
1996	02/06/1996	58.69
1997	12/29/1996	59.95
1998	12/30/1997	61.90
1999	02/06/1999	64.00
2000	02/08/2000	65.40
2001	03/03/2001	68.00
2002	12/28/2001	70.30



**NORTHERN HIGH PLAINS DESIGNATED GROUNDWATER BASIN
DISTRICT: SANDHILLS**

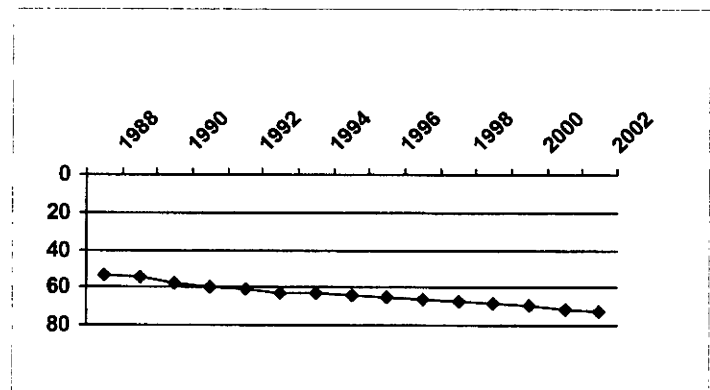
COLORADO AGRI LA	PERMIT: 13522 F	BASIN NO:	WL Change
LOC. CODE SB00304313ACC	LAT/LONG: 401350102072500	STATUS: A	1yr: -1.70
T 3 N R 43 W		DEPTH: 316	5yr: -9.70
SECTION 13 Q160 NE Q40: SW Q10: SW		ELEVATION 3630	10yr: -13.43
1965 Saturated Thickness:	295	Bedrock Elev: 3315	
Present Saturated Thickness :	257.7	% 1965 Saturation remaining:	87%

WATERYR:	DATE:	WL:
1988	02/06/1988	34.34
1989	01/24/1989	35.23
1990	02/19/1990	39.51
1991	01/31/1991	43.72
1992	02/04/1992	43.87
1993	01/24/1993	45.83
1994	01/12/1994	43.31
1995	02/07/1995	46.38
1996	01/03/1996	46.75
1997	12/29/1996	47.60
1998	02/03/1998	48.30
1999	02/06/1999	51.00
2000	01/19/2000	51.90
2001	02/12/2001	55.60
2002	12/28/2001	57.30



U.S. GOVERNMENT	PERMIT: 401356102124401	BASIN NO:	WL Change
LOC. CODE SB00304318AAC1	LAT/LONG: 401356102124401	STATUS: A	1yr: -1.50
T 3 N R 43 W		DEPTH: 87	5yr: -7.00
SECTION 18 Q160 NE Q40: NE Q10: SW		ELEVATION 3705	10yr: -11.94
1965 Saturated Thickness:	295	Bedrock Elev: 3360	
Present Saturated Thickness :	272.	% 1965 Saturation remaining:	92%

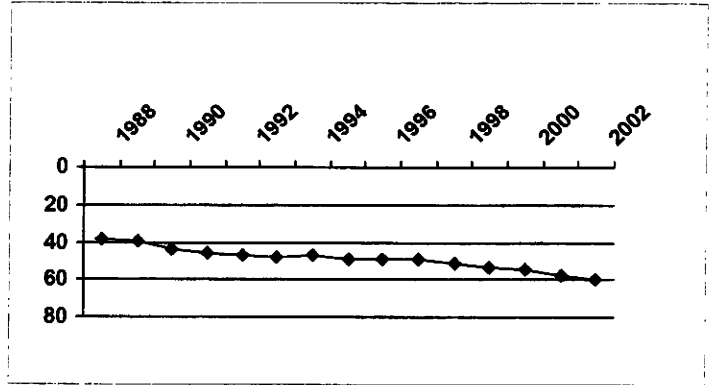
WATERYR:	DATE:	WL:
1988	02/06/1988	53.52
1989	01/31/1989	54.90
1990	02/19/1990	57.09
1991	01/31/1991	59.46
1992	02/04/1992	61.06
1993	01/24/1993	62.70
1994	12/22/1993	63.36
1995	02/07/1995	64.50
1996	01/03/1996	64.92
1997	12/29/1996	66.00
1998	02/03/1998	66.80
1999	02/06/1999	68.50
2000	01/19/2000	69.50
2001	02/12/2001	71.50
2002	12/28/2001	73.00



**NORTHERN HIGH PLAINS DESIGNATED GROUNDWATER BASIN
DISTRICT: SANDHILLS**

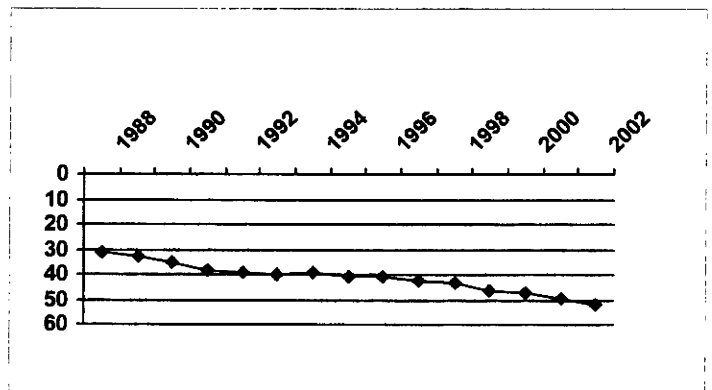
COLORADO AGRI LA	PERMIT:	13511 F	BASIN NO:	WL Change
LOC. CODE SB00304324CBD	LAT/LONG:	401230102075000	STATUS:	A
T 3 N R 43 W			DEPTH:	310
SECTION 24 Q160 SW Q40: NW Q10: SE			ELEVATION	3635
1965 Saturated Thickness: 285			Bedrock Elev:	3320
Present Saturated Thickness : 255.6			% 1965 Saturation remaining:	90%

WATERYR:	DATE:	WL:
1988	02/06/1988	38.20
1989	01/24/1989	39.03
1990	02/19/1990	43.60
1991	01/30/1991	45.95
1992	02/04/1992	47.15
1993	01/24/1993	48.13
1994	01/12/1994	46.78
1995	02/07/1995	48.78
1996	01/03/1996	48.99
1997	12/29/1996	49.36
1998	02/03/1998	50.80
1999	02/05/1999	53.30
2000	01/19/2000	54.20
2001	02/12/2001	57.70
2002	12/28/2001	59.40



CHISUM	PERMIT:	15042 F	BASIN NO:	WL Change
LOC. CODE SB00304326DBA	LAT/LONG:	401150102082500	STATUS:	A
T 3 N R 43 W			DEPTH:	268
SECTION 26 Q160 SE Q40: NW Q10: NE			ELEVATION	3640
1965 Saturated Thickness: 270			Bedrock Elev:	3340
Present Saturated Thickness : 248.4			% 1965 Saturation remaining:	92%

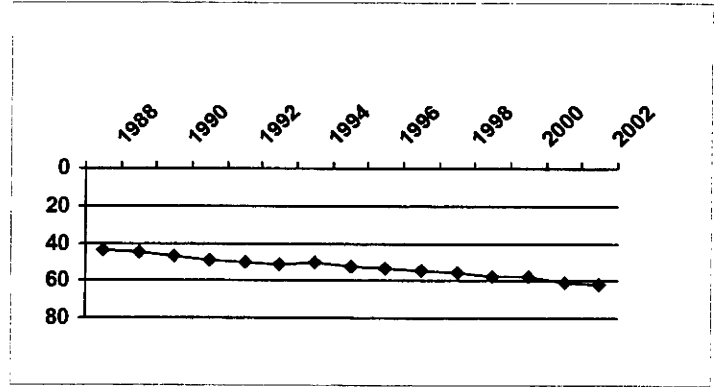
WATERYR:	DATE:	WL:
1988	02/06/1988	31.32
1989	01/24/1989	33.02
1990	02/19/1990	35.45
1991	01/31/1991	38.60
1992	02/04/1992	39.42
1993	01/24/1993	40.04
1994	01/12/1994	39.05
1995	02/07/1995	40.84
1996	01/03/1996	40.84
1997	12/29/1996	42.29
1998	02/03/1998	43.50
1999	02/06/1999	46.10
2000	01/19/2000	46.90
2001	02/12/2001	49.50
2002	12/28/2001	51.60



**NORTHERN HIGH PLAINS DESIGNATED GROUNDWATER BASIN
DISTRICT: SANDHILLS**


DOKE, WILLIAM	PERMIT: 21000 F	BASIN NO:	WL Change
LOC. CODE SB00304332AAB1	LAT/LONG: 401128102113801	STATUS: A	1yr: -1.10
T 3 N R 43 W		DEPTH: 326	5yr: -7.35
SECTION 32 Q160 NE Q40: NE Q10: NW		ELEVATION 3680	10yr: -10.94
1965 Saturated Thickness: 290		Bedrock Elev: 3350	
Present Saturated Thickness : 268.4		% 1965 Saturation remaining: 93%	

WATERYR:	DATE:	WL:
1988	02/06/1988	43.60
1989	01/24/1989	44.78
1990	02/19/1990	47.35
1991	01/31/1991	49.42
1992	02/04/1992	50.66
1993	01/24/1993	51.23
1994	01/12/1994	50.58
1995	02/08/1995	52.45
1996	01/03/1996	53.62
1997	12/29/1996	54.25
1998	02/03/1998	55.30
1999	02/06/1999	57.25
2000	01/19/2000	58.00
2001	02/12/2001	60.50
2002	12/26/2001	61.60



GROVES, WILLIAM	PERMIT: 401501102170102	BASIN NO:	WL Change
LOC. CODE SB00304440DDD2	LAT/LONG: 401501102170102	STATUS: A	1yr: -1.50
T 3 N R 44 W		DEPTH:	5yr: -7.30
SECTION 4 Q160 SE Q40: SE Q10: SE		ELEVATION 3745	10yr: -13.15
1965 Saturated Thickness: 290		Bedrock Elev: 3395	
Present Saturated Thickness : 261.8		% 1965 Saturation remaining: 90%	

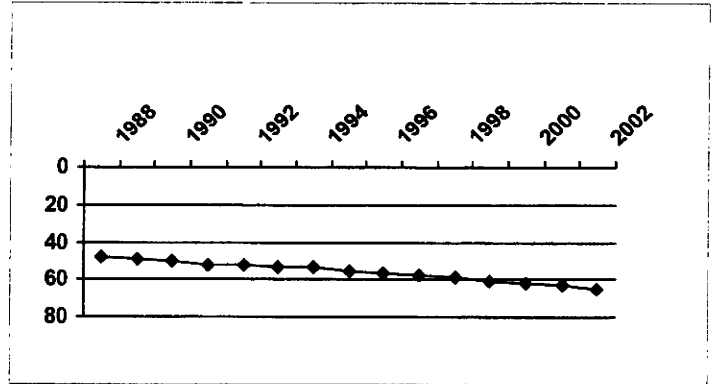
WATERYR:	DATE:	WL:
1989	03/14/1989	69.86
1990	02/13/1990	72.38
1991	01/31/1991	74.40
1992	02/04/1992	75.05
1993	01/29/1993	78.10
1994	01/12/1994	78.61
1995	02/08/1995	78.27
1996	02/05/1996	79.26
1997	12/29/1996	80.90
1998	01/07/1998	81.50
1999	02/06/1999	83.00
2000	01/19/2000	84.80
2001	02/21/2001	86.70
2002	12/28/2001	88.20



**NORTHERN HIGH PLAINS DESIGNATED GROUNDWATER BASIN
DISTRICT: SANDHILLS**

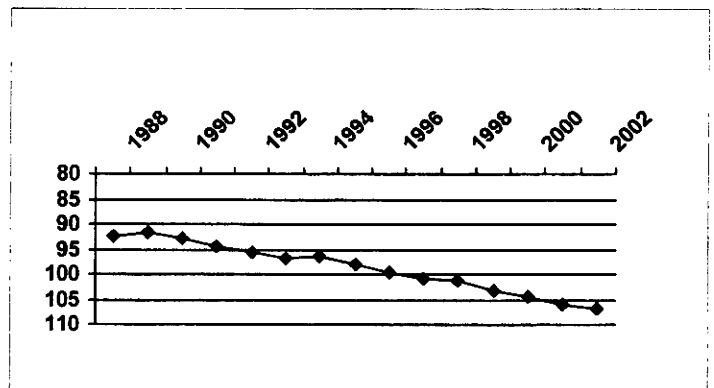
BLEDSON	PERMIT:	BASIN NO:	WL Change
LOC. CODE SB00304426B	LAT/LONG:	STATUS: A	1yr: -1.50
T 3 N R 44 W		DEPTH:	5yr: -6.90
SECTION 26 Q160 NW Q40: Q10:		ELEVATION	10yr: -12.30
1965 Saturated Thickness:		Bedrock Elev:	
Present Saturated Thickness :		% 1965 Saturation remaining:	

WATERYR:	DATE:	WL:
1988	02/04/1988	47.89
1989	12/14/1988	49.50
1990	02/19/1990	50.55
1991	01/31/1991	52.23
1992	02/04/1992	52.40
1993	01/29/1993	53.78
1994	01/12/1994	53.75
1995	02/08/1995	55.20
1996	02/06/1996	56.40
1997	12/29/1996	57.80
1998	01/07/1998	58.70
1999	01/29/1999	60.30
2000	01/19/2000	61.40
2001	02/21/2001	63.20
2002	12/28/2001	64.70



FRASIER, MELVIN	PERMIT:	12608 F	BASIN NO:	WL Change
LOC. CODE SB00304501BCB	LAT/LONG:	401540102212000	STATUS: A	1yr: -1.00
T 3 N R 45 W			DEPTH: 372	5yr: -5.91
SECTION 1 Q160 NW Q40: SW Q10: NW			ELEVATION 3801	10yr: -11.42
1965 Saturated Thickness:	295		Bedrock Elev: 3431	
Present Saturated Thickness :	263.1		% 1965 Saturation remaining:	89%

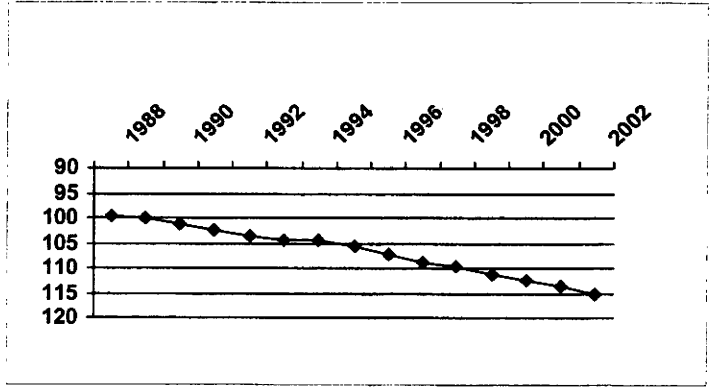
WATERYR:	DATE:	WL:
1988	02/03/1988	92.48
1989	01/22/1989	91.48
1990	02/19/1990	92.90
1991	01/31/1991	94.39
1992	02/04/1992	95.48
1993	01/29/1993	96.62
1994	02/03/1994	96.22
1995	01/26/1995	98.15
1996	01/11/1996	99.70
1997	12/30/1996	100.99
1998	01/07/1998	101.00
1999	02/06/1999	103.00
2000	02/03/2000	104.50
2001	02/20/2001	105.90
2002	12/28/2001	106.90



**NORTHERN HIGH PLAINS DESIGNATED GROUNDWATER BASIN
DISTRICT: SANDHILLS**

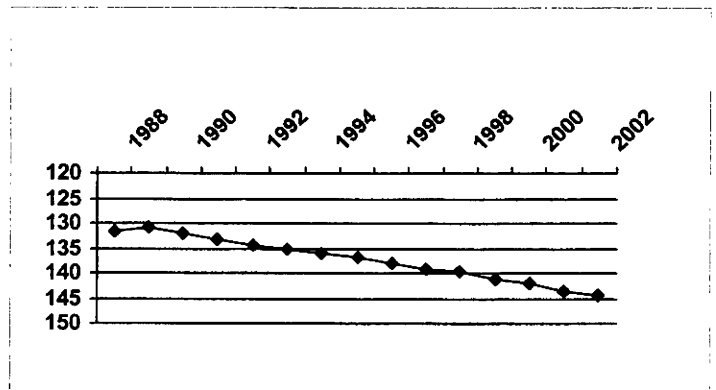
FRASIER, M.	PERMIT:	12601 F	BASIN NO:	WL Change
LOC. CODE SB00304502CCA	LAT/LONG:	401510102222000	STATUS:	A
T 3 N R 45 W			DEPTH:	345
SECTION 2 Q160 SW Q40: SW Q10: NE			ELEVATION	3815
1965 Saturated Thickness: 290			Bedrock Elev:	3440
Present Saturated Thickness : 260.			% 1965 Saturation remaining:	90%

WATERYR:	DATE:	WL:
1988	02/03/1988	99.55
1989	01/22/1989	99.95
1990	02/14/1990	101.30
1991	01/31/1991	102.35
1992	02/04/1992	103.46
1993	01/29/1993	104.60
1994	02/03/1994	104.44
1995	01/26/1995	105.60
1996	01/11/1996	107.34
1997	12/30/1996	108.70
1998	01/07/1998	109.50
1999	02/06/1999	111.10
2000	02/03/2000	112.20
2001	02/20/2001	113.60
2002	12/28/2001	115.00



KITZMILLERS	PERMIT:		BASIN NO:	WL Change
LOC. CODE SB00304504	LAT/LONG:		STATUS:	A
T 3 N R 45 W			DEPTH:	
SECTION 4 Q160 Q40: Q10:			ELEVATION	
1965 Saturated Thickness:			Bedrock Elev:	
Present Saturated Thickness :			% 1965 Saturation remaining:	

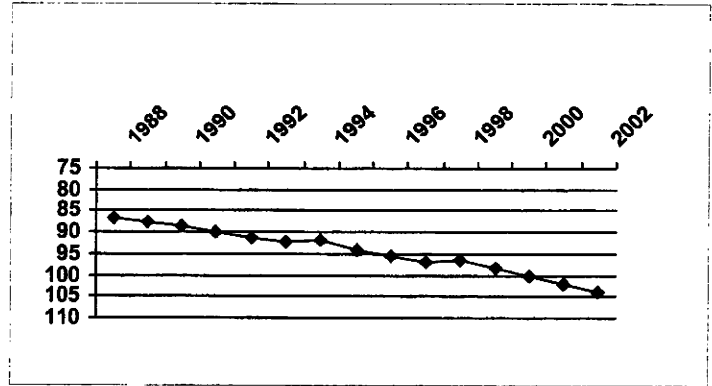
WATERYR:	DATE:	WL:
1988	02/03/1988	131.45
1989	01/22/1989	130.93
1990	02/14/1990	131.90
1991	01/31/1991	133.05
1992	02/04/1992	134.42
1993	01/29/1993	135.36
1994	02/03/1994	136.18
1995	01/26/1995	136.93
1996	01/11/1996	138.17
1997	12/30/1996	139.20
1998	01/07/1998	139.70
1999	02/06/1999	141.00
2000	02/03/2000	142.20
2001	02/20/2001	143.50
2002	12/28/2001	144.40



**NORTHERN HIGH PLAINS DESIGNATED GROUNDWATER BASIN
DISTRICT: SANDHILLS**

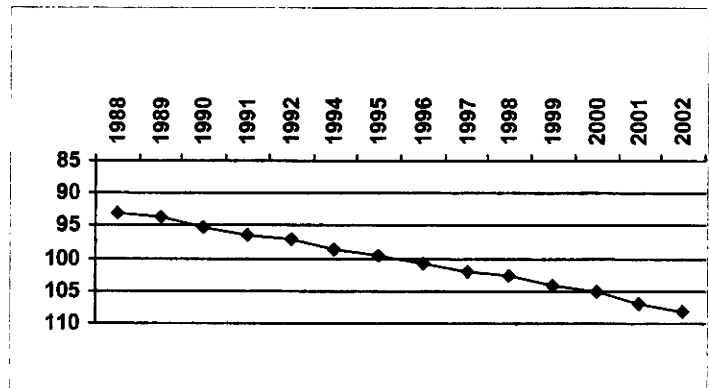
FRASIER, M.	PERMIT: 12605 F	BASIN NO:	WL Change
LOC. CODE SB00304513BAC	LAT/LONG: 401400102212000	STATUS: A	1yr: -1.80
T 3 N R 45 W		DEPTH: 354	5yr: -7.10
SECTION 13 Q160 NW Q40: NE Q10: SW		ELEVATION 3800	10yr: -12.62
1965 Saturated Thickness: 236		Bedrock Elev: 3494	
Present Saturated Thickness : 202.1		% 1965 Saturation remaining: 86%	

WATERYR:	DATE:	WL:
1988	02/03/1988	86.76
1989	01/22/1989	87.46
1990	02/14/1990	88.63
1991	01/31/1991	89.93
1992	02/04/1992	91.28
1993	01/29/1993	92.25
1994	02/03/1994	91.86
1995	01/26/1995	93.98
1996	01/11/1996	95.38
1997	12/30/1996	96.80
1998	01/07/1998	96.50
1999	02/06/1999	98.20
2000	02/02/2000	100.20
2001	02/20/2001	102.10
2002	12/28/2001	103.90



U.S. GOVERNMENT	PERMIT: 401140102260302	BASIN NO:	WL Change
LOC. CODE SB00304530DDD2	LAT/LONG: 401140102260302	STATUS: A	1yr: -1.10
T 3 N R 45 W		DEPTH: 111	5yr: -6.05
SECTION 30 Q160 SE Q40: SE Q10: SE		ELEVATION 3865	10yr: -11.20
1965 Saturated Thickness: 290		Bedrock Elev: 3500	
Present Saturated Thickness : 256.9		% 1965 Saturation remaining: 89%	

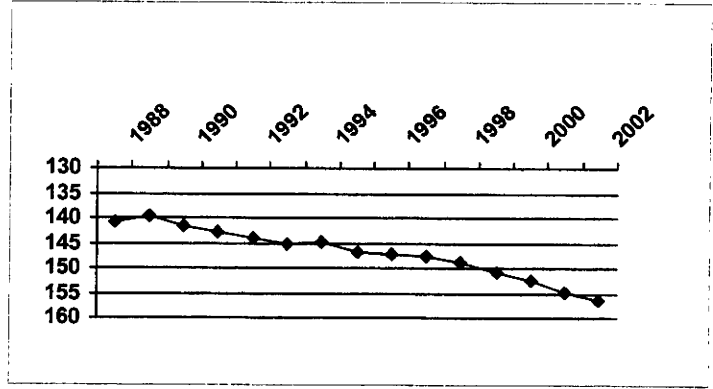
WATERYR:	DATE:	WL:
1988	02/03/1988	93.00
1989	01/22/1989	93.73
1990	02/14/1990	95.10
1991	01/31/1991	96.29
1992	02/12/1992	96.90
1994	02/03/1994	98.47
1995	01/26/1995	99.57
1996	02/06/1996	100.61
1997	12/30/1996	102.05
1998	01/07/1998	102.70
1999	01/29/1999	104.10
2000	02/03/2000	105.20
2001	02/20/2001	107.00
2002	12/26/2001	108.10



**NORTHERN HIGH PLAINS DESIGNATED GROUNDWATER BASIN
DISTRICT: SANDHILLS**

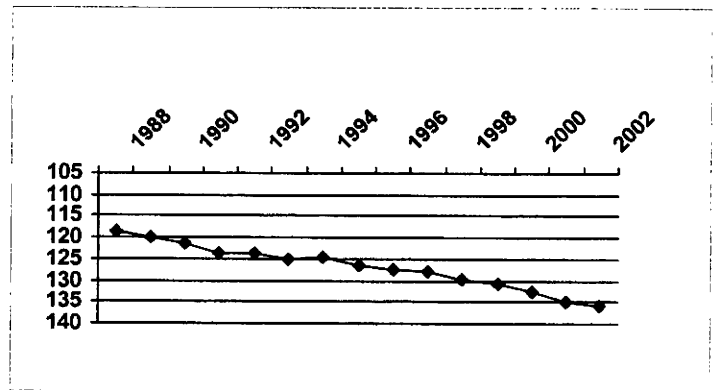
BROPHY, T.	PERMIT: 12811 F	BASIN NO:	WL Change
LOC. CODE SB00304604CAC	LAT/LONG: 401520102312000	STATUS: A	1yr: -1.70
T 3 N R 46 W		DEPTH: 335	5yr: -8.71
SECTION 4 Q160 SW Q40: NE Q10: SW		ELEVATION 3925	10yr: -12.38
1965 Saturated Thickness: 210		Bedrock Elev: 3590	
Present Saturated Thickness : 178.5		% 1965 Saturation remaining: 85%	

WATERYR:	DATE:	WL:
1988	02/03/1988	140.70
1989	01/22/1989	139.53
1990	02/14/1990	141.48
1991	01/30/1991	142.96
1992	02/12/1992	144.12
1993	01/29/1993	145.02
1994	02/03/1994	144.72
1995	01/26/1995	146.73
1996	02/06/1996	147.20
1997	12/30/1996	147.79
1998	01/07/1998	148.80
1999	01/29/1999	150.75
2000	02/03/2000	152.60
2001	02/20/2001	154.80
2002	12/26/2001	156.50



NEUSCHWANGER, F.	PERMIT: 11945 F	BASIN NO:	WL Change
LOC. CODE SB00304616DAC	LAT/LONG: 401330102305000	STATUS: A	1yr: -.80
T 3 N R 46 W		DEPTH: 370	5yr: -7.50
SECTION 16 Q160 SE Q40: NE Q10: SW		ELEVATION 3920	10yr: -11.75
1965 Saturated Thickness:		Bedrock Elev:	
Present Saturated Thickness :		% 1965 Saturation remaining:	

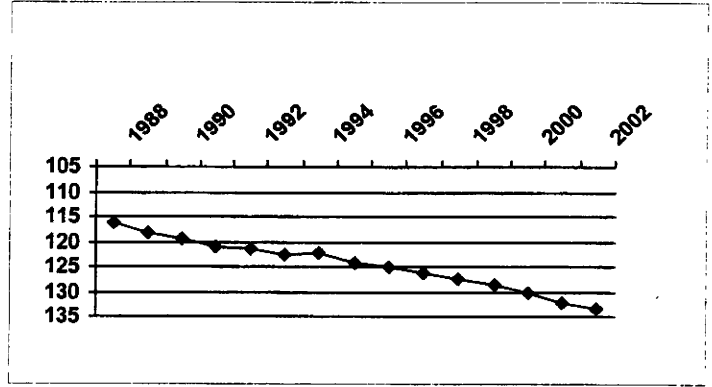
WATERYR:	DATE:	WL:
1988	02/03/1988	118.32
1989	01/22/1989	119.88
1990	02/14/1990	121.53
1991	01/30/1991	123.48
1992	02/12/1992	123.85
1993	01/29/1993	125.04
1994	02/03/1994	124.47
1995	01/26/1995	126.64
1996	02/06/1996	127.42
1997	12/30/1996	128.10
1998	01/07/1998	129.50
1999	01/29/1999	130.80
2000	02/03/2000	132.50
2001	02/20/2001	134.80
2002	12/26/2001	135.60



**NORTHERN HIGH PLAINS DESIGNATED GROUNDWATER BASIN
DISTRICT: SANDHILLS**

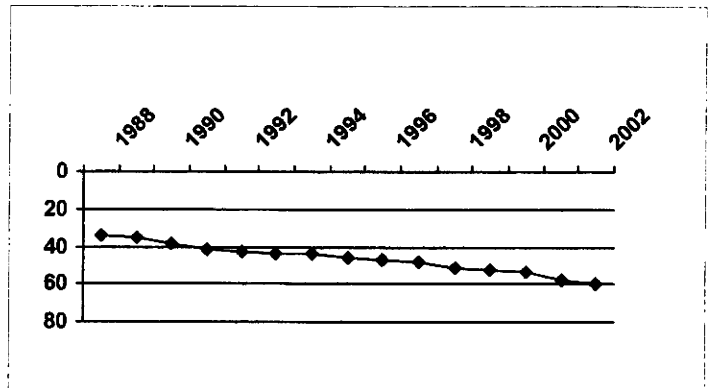
NEWBANKS, J.	PERMIT: 14047 F	BASIN NO:	WL Change
LOC. CODE SB00304623BDC	LAT/LONG: 401300102290000	STATUS: A	1yr: -1.60
T 3 N R 46 W		DEPTH: 368	5yr: -7.60
SECTION 23 Q160 NW Q40: SE Q10: SW		ELEVATION 3905	10yr: -12.12
1965 Saturated Thickness:		Bedrock Elev: 3520	
Present Saturated Thickness : 251.4		% 1965 Saturation remaining:	

WATERYR:	DATE:	WL:
1988	02/03/1988	116.35
1989	01/22/1989	118.20
1990	02/14/1990	119.60
1991	01/30/1991	120.96
1992	02/12/1992	121.48
1993	01/29/1993	122.65
1994	02/03/1994	122.01
1995	01/26/1995	124.05
1996	02/06/1996	125.14
1997	12/30/1996	126.00
1998	01/07/1998	127.40
1999	01/29/1999	128.75
2000	02/03/2000	130.20
2001	02/20/2001	132.00
2002	12/26/2001	133.60



WHITTMAN	PERMIT: 13214 F	BASIN NO:	WL Change
LOC. CODE SB00404217DAC	LAT/LONG: 401840102050000	STATUS: A	1yr: -2.10
T 4 N R 42 W		DEPTH: 385	5yr: -11.95
SECTION 17 Q160 SE Q40: NE Q10: SW		ELEVATION 3600	10yr: -16.98
1965 Saturated Thickness: 350		Bedrock Elev: 3235	
Present Saturated Thickness : 305.4		% 1965 Saturation remaining: 87%	

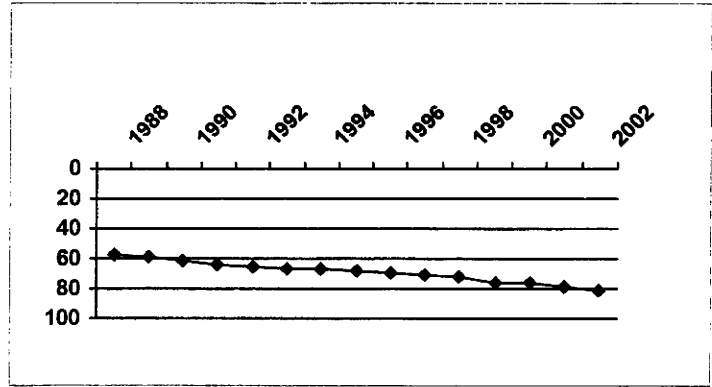
WATERYR:	DATE:	WL:
1988	02/02/1988	34.35
1989	01/24/1989	35.40
1990	01/30/1990	37.94
1991	01/29/1991	41.35
1992	01/30/1992	42.62
1993	01/23/1993	44.18
1994	12/09/1993	43.41
1995	02/07/1995	45.87
1996	01/23/1996	46.58
1997	12/29/1996	47.65
1998	12/30/1997	50.80
1999	02/06/1999	52.65
2000	01/28/2000	53.65
2001	02/01/2001	57.50
2002	12/28/2001	59.60



**NORTHERN HIGH PLAINS DESIGNATED GROUNDWATER BASIN
DISTRICT: SANDHILLS**

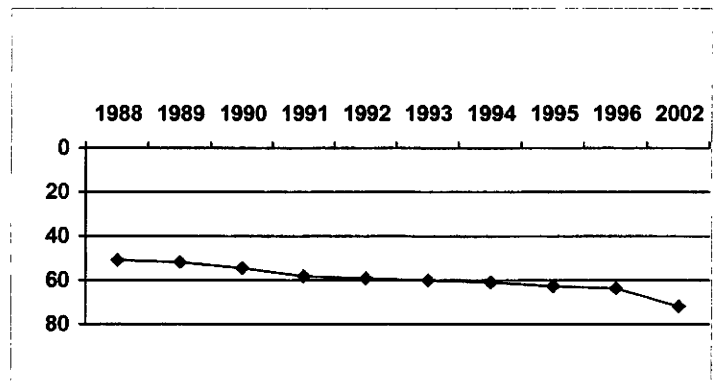
G L G INC.	PERMIT:	11534 F	BASIN NO:	WL Change
LOC. CODE SB00404302AAC	LAT/LONG:	402050102082000	STATUS:	A
T 4 N R 43 W			DEPTH:	335
SECTION 2 Q160 NE Q40: NE Q10: SW			ELEVATION	3635
1965 Saturated Thickness:	295		Bedrock Elev:	3315
Present Saturated Thickness :	238.4		% 1965 Saturation remaining:	81%

WATERYR:	DATE:	WL:
1988	02/01/1988	57.15
1989	01/18/1989	58.44
1990	02/15/1990	61.70
1991	01/29/1991	64.24
1992	01/29/1992	64.94
1993	02/02/1993	66.21
1994	12/09/1993	66.88
1995	01/17/1995	68.64
1996	01/03/1996	69.68
1997	12/28/1996	71.05
1998	12/30/1997	72.30
1999	01/25/1999	75.70
2000	01/28/2000	76.30
2001	02/01/2001	79.10
2002	12/05/2001	81.60



ANDERSON, RAY	PERMIT:		BASIN NO:	WL Change
LOC. CODE SB00404314DBB	LAT/LONG:	401900102082000	STATUS:	A
T 4 N R 43 W			DEPTH:	62
SECTION 14 Q160 SE Q40: NW Q10: NW			ELEVATION	3646
1965 Saturated Thickness:	315		Bedrock Elev:	3300
Present Saturated Thickness :	274.5		% 1965 Saturation remaining:	87%

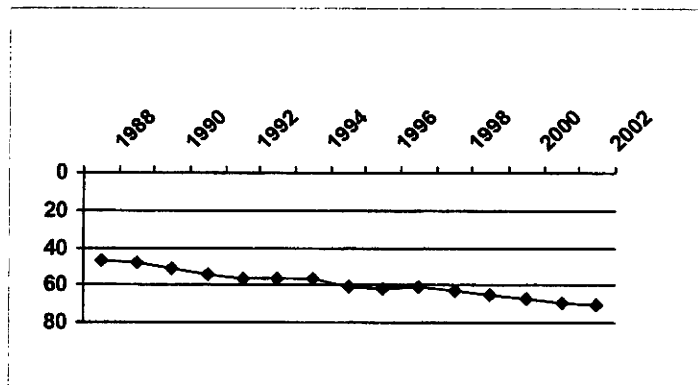
WATERYR:	DATE:	WL:
1988	02/02/1988	50.52
1989	01/24/1989	52.03
1990	02/15/1990	54.48
1991	01/29/1991	57.82
1992	01/30/1992	58.82
1993	02/02/1993	60.45
1994	12/09/1993	61.18
1995	01/07/1995	62.62
1996	01/03/1996	63.43
2002	12/28/2001	71.50



**NORTHERN HIGH PLAINS DESIGNATED GROUNDWATER BASIN
DISTRICT: SANDHILLS**

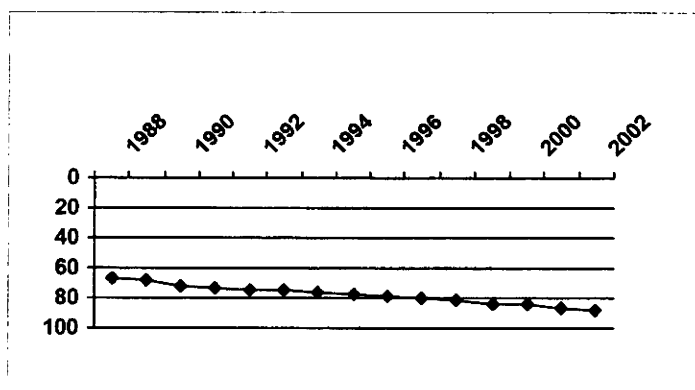
WISDOM, R.	PERMIT: 5492 F	BASIN NO:	WL Change
LOC. CODE SB00404315CCB	LAT/LONG: 401840102100000	STATUS: A	1yr: -20
T 4 N R 43 W		DEPTH: 204	5yr: -8.70
SECTION 15 Q160 SW Q40: SW Q10: NW		ELEVATION 3655	10yr: -13.80
1965 Saturated Thickness:	325	Bedrock Elev: 3300	
Present Saturated Thickness :	285.	% 1965 Saturation remaining:	88%

WATERYR:	DATE:	WL:
1988	02/02/1988	46.54
1989	01/24/1989	48.31
1990	02/15/1990	50.83
1991	01/31/1991	54.26
1992	01/30/1992	56.20
1993	01/23/1993	56.80
1994	12/09/1993	56.93
1995	02/07/1995	60.55
1996	01/03/1996	62.17
1997	12/28/1996	61.30
1998	12/23/1997	63.40
1999	02/06/1999	64.60
2000	01/28/2000	67.10
2001	02/01/2001	69.80
2002	12/28/2001	70.00



KRAMER, M.	PERMIT: 401845102131000	BASIN NO:	WL Change
LOC. CODE SB00404318CAD	LAT/LONG: 401845102131000	STATUS: A	1yr: -1.30
T 4 N R 43 W		DEPTH: 345	5yr: -9.00
SECTION 18 Q160 SW Q40: NE Q10: SE		ELEVATION 3720	10yr: -13.97
1965 Saturated Thickness:	305	Bedrock Elev: 3345	
Present Saturated Thickness :	286.4	% 1965 Saturation remaining:	94%

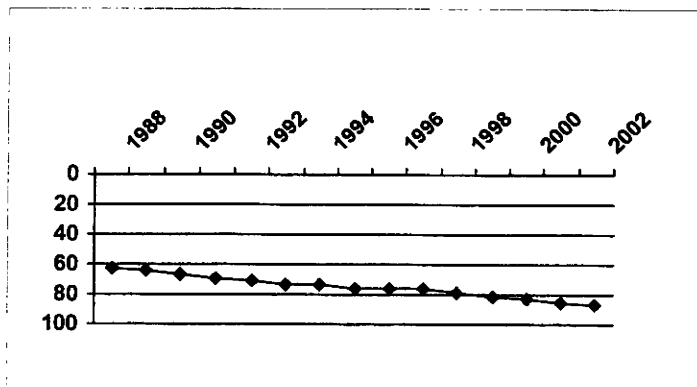
WATERYR:	DATE:	WL:
1988	02/02/1988	66.52
1989	01/24/1989	68.09
1990	02/13/1990	71.38
1991	01/31/1991	72.78
1992	01/30/1992	74.63
1993	01/23/1993	75.20
1994	12/09/1993	75.76
1995	02/07/1995	77.43
1996	01/03/1996	78.37
1997	12/28/1996	79.60
1998	12/30/1997	81.20
1999	02/06/1999	83.45
2000	01/28/2000	84.60
2001	02/01/2001	87.30
2002	12/28/2001	88.60



**NORTHERN HIGH PLAINS DESIGNATED GROUNDWATER BASIN
DISTRICT: SANDHILLS**

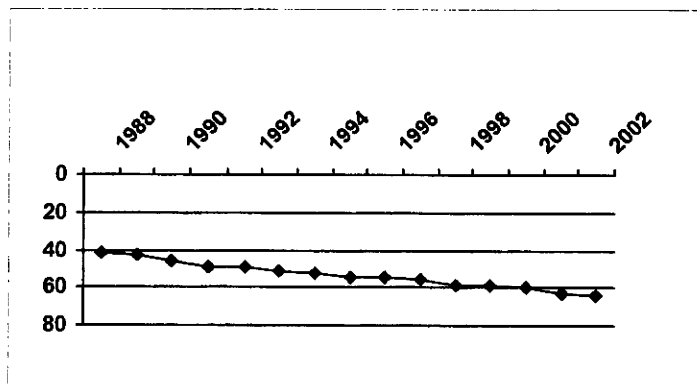
COLORADO AGRI LA	PERMIT:	BASIN NO:	WL Change
LOC. CODE SB00404327ADB	LAT/LONG: 401730102092000	STATUS: A	1yr: -1.10
T 4 N R 43 W		DEPTH: 365	5yr: -10.40
SECTION 27 Q160 NE Q40: SE Q10: NW		ELEVATION 3660	10yr: -15.96
1965 Saturated Thickness: 335		Bedrock Elev: 3290	
Present Saturated Thickness : 283.3		% 1965 Saturation remaining: 85%	

WATERYR:	DATE:	WL:
1988	02/02/1988	62.50
1989	01/24/1989	64.08
1990	02/15/1990	66.46
1991	01/31/1991	69.98
1992	01/30/1992	70.74
1993	01/23/1993	73.29
1994	12/09/1993	73.62
1995	02/07/1995	76.15
1996	01/03/1996	75.49
1997	12/28/1996	76.30
1998	12/30/1997	78.90
1999	02/07/1999	80.90
2000	01/28/2000	82.40
2001	02/01/2001	85.60
2002	12/28/2001	86.70



MINTON	PERMIT:	BASIN NO:	WL Change
LOC. CODE SB00404328CDC	LAT/LONG: 401700102111000	STATUS: A	1yr: -1.20
T 4 N R 43 W		DEPTH: 370	5yr: -8.20
SECTION 28 Q160 SW Q40: SE Q10: SW		ELEVATION 3660	10yr: -14.03
1965 Saturated Thickness: 276.4		Bedrock Elev: 3320	
Present Saturated Thickness : 276.4		% 1965 Saturation remaining:	

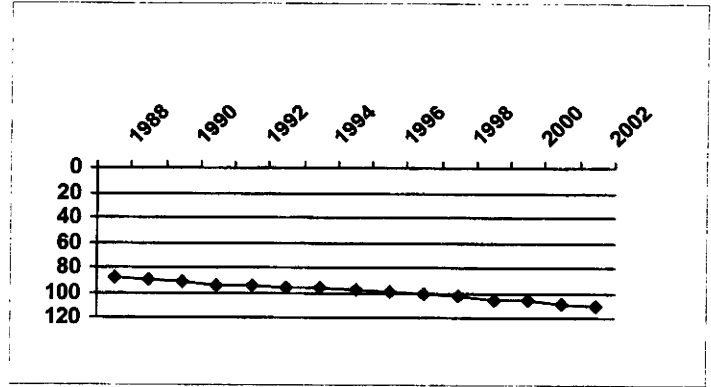
WATERYR:	DATE:	WL:
1988	02/02/1988	41.64
1989	01/24/1989	43.04
1990	02/15/1990	45.37
1991	01/31/1991	49.06
1992	01/30/1992	49.57
1993	01/23/1993	51.58
1994	12/09/1993	51.90
1995	02/07/1995	54.50
1996	01/03/1996	54.82
1997	12/28/1996	55.40
1998	12/30/1997	58.20
1999	02/07/1999	58.80
2000	01/28/2000	59.80
2001	02/01/2001	62.40
2002	12/28/2001	63.60



**NORTHERN HIGH PLAINS DESIGNATED GROUNDWATER BASIN
DISTRICT: SANDHILLS**

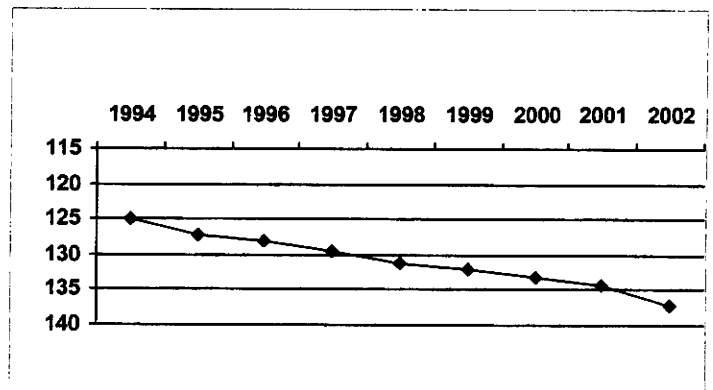
GOODMAN, ROBERT	PERMIT: 11476 F	BASIN NO:	WL Change
LOC. CODE SB00404401BCB	LAT/LONG: 402050102144000	STATUS: A	1yr: -1.80
T 4 N R 44 W		DEPTH: 345	5yr: -8.75
SECTION 1 Q160 NW Q40: SW Q10: NW		ELEVATION 3730	10yr: -14.71
1965 Saturated Thickness: 265		Bedrock Elev: 3385	
Present Saturated Thickness : 235.2		% 1965 Saturation remaining: 89%	

WATERYR:	DATE:	WL:
1988	02/01/1988	87.70
1989	01/18/1989	90.15
1990	02/13/1990	90.53
1991	01/31/1991	94.13
1992	01/30/1992	95.09
1993	01/20/1993	95.47
1994	12/09/1993	96.34
1995	01/17/1995	98.01
1996	01/03/1996	98.40
1997	12/28/1996	101.05
1998	12/30/1997	102.60
1999	01/25/1999	104.90
2000	01/28/2000	105.90
2001	02/01/2001	108.00
2002	12/05/2001	109.80



ERNSPAHR, G.	PERMIT: 16070 FP	BASIN NO:	WL Change
LOC. CODE SB00404406A	LAT/LONG:	STATUS: A	1yr: -3.00
T 4 N R 44 W		DEPTH: 355	5yr: -7.70
SECTION 6 Q160 NE Q40: Q10:		ELEVATION	10yr:
1965 Saturated Thickness:		Bedrock Elev:	
Present Saturated Thickness :		% 1965 Saturation remaining:	

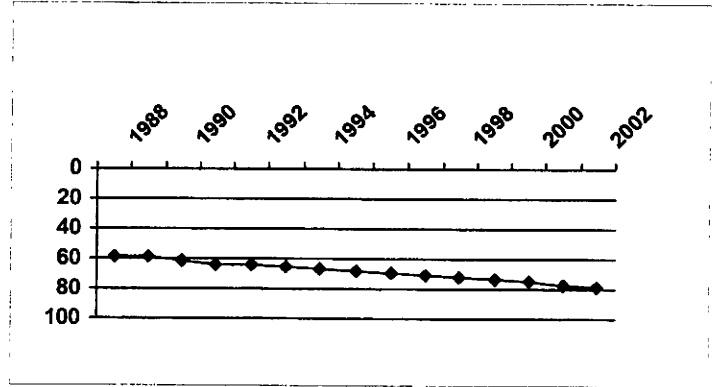
WATERYR:	DATE:	WL:
1994	12/09/1993	125.00
1995	12/27/1994	127.15
1996	02/08/1996	128.17
1997	12/29/1996	129.50
1998	12/23/1997	131.10
1999	02/05/1999	132.00
2000	01/19/2000	133.10
2001	02/19/2001	134.20
2002	12/29/2001	137.20



**NORTHERN HIGH PLAINS DESIGNATED GROUNDWATER BASIN
DISTRICT: SANDHILLS**

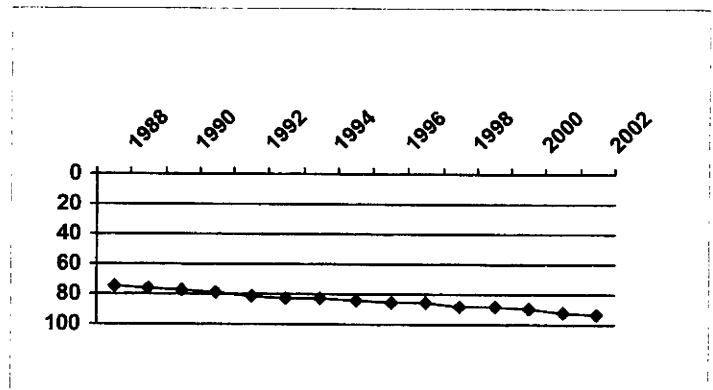
BLECHA, HARRY	PERMIT: 6507 F	BASIN NO:	WL Change
LOC. CODE SB00404414DCD1	LAT/LONG: 401830102152000	STATUS: A	1yr: -1.00
T 4 N R 44 W		DEPTH: 319	5yr: -7.92
SECTION 14 Q160 SE Q40: SW Q10: SE		ELEVATION 3705	10yr: -14.22
1965 Saturated Thickness: 260		Bedrock Elev: 3400	
Present Saturated Thickness : 226.5		% 1965 Saturation remaining: 87%	

WATERYR:	DATE:	WL:
1988	02/02/1988	58.83
1989	01/24/1989	59.24
1990	02/13/1990	61.18
1991	01/31/1991	63.66
1992	01/30/1992	64.28
1993	01/23/1993	65.40
1994	12/09/1993	66.89
1995	02/07/1995	68.54
1996	01/03/1996	69.30
1997	12/26/1996	70.58
1998	12/23/1997	72.20
1999	01/29/1999	73.90
2000	01/19/2000	75.00
2001	02/01/2001	77.50
2002	12/02/2001	78.50



U.S. GOVERNMENT	PERMIT:	BASIN NO:	WL Change
LOC. CODE SB00404417DDA1	LAT/LONG: 401834102180701	STATUS: A	1yr: -1.70
T 4 N R 44 W		DEPTH: 100	5yr: -7.70
SECTION 17 Q160 SE Q40: SE Q10: NE		ELEVATION 3745	10yr: -12.30
1965 Saturated Thickness: 270		Bedrock Elev: 3410	
Present Saturated Thickness : 241.8		% 1965 Saturation remaining: 90%	

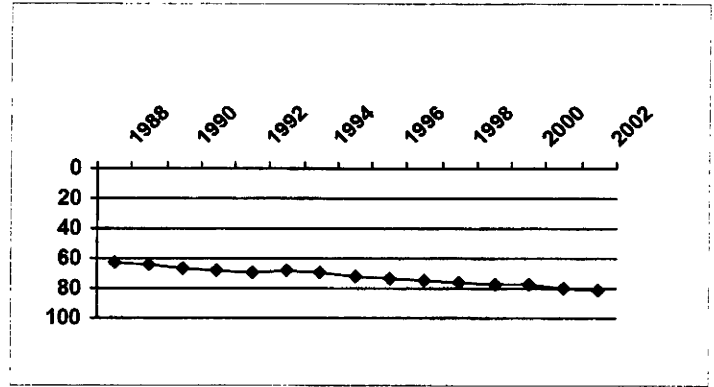
WATERYR:	DATE:	WL:
1988	01/31/1988	74.98
1989	01/05/1989	75.73
1990	02/13/1990	77.39
1991	01/30/1991	79.10
1992	02/04/1992	80.90
1993	01/06/1993	82.19
1994	12/09/1993	82.75
1995	12/27/1994	84.32
1996	02/08/1996	85.40
1997	12/29/1996	85.50
1998	12/23/1997	87.70
1999	02/05/1999	88.10
2000	01/19/2000	89.50
2001	02/12/2001	91.50
2002	12/29/2001	93.20



**NORTHERN HIGH PLAINS DESIGNATED GROUNDWATER BASIN
DISTRICT: SANDHILLS**

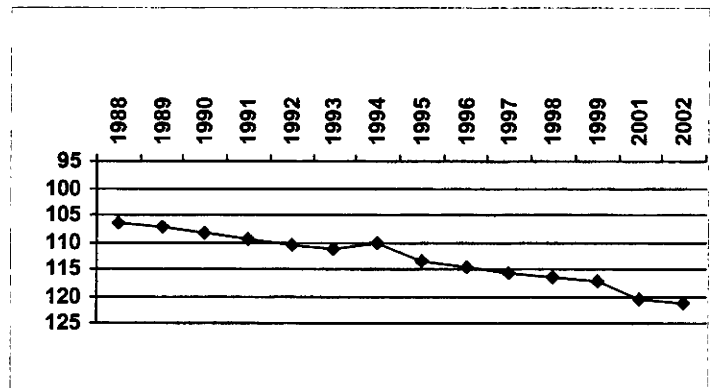
CERES LAND COMP	PERMIT: 13259 F	BASIN NO:	WL Change
LOC. CODE SB00404435DBD	LAT/LONG: 401610102150000	STATUS: A	1yr: -1.00
T 4 N R 44 W		DEPTH: 360	5yr: -7.10
SECTION 35 Q160 SE Q40: NW Q10: SE		ELEVATION 3725	10yr: -12.30
1965 Saturated Thickness:	313	Bedrock Elev: 3374	
Present Saturated Thickness :	269.4	% 1965 Saturation remaining:	86%

WATERYR:	DATE:	WL:
1988	02/04/1988	62.24
1989	01/22/1989	63.44
1990	02/13/1990	66.09
1991	01/31/1991	68.50
1992	02/04/1992	69.30
1993	01/24/1993	68.51
1994	12/22/1993	69.23
1995	02/08/1995	72.24
1996	02/06/1996	72.94
1997	12/29/1996	74.50
1998	01/07/1998	75.40
1999	01/29/1999	77.90
2000	01/19/2000	77.90
2001	02/12/2001	80.60
2002	12/28/2001	81.60



WARNER, G.	PERMIT: 401830102221000	BASIN NO:	WL Change
LOC. CODE SB00404514CCD	LAT/LONG: 401830102221000	STATUS: A	1yr: -1.00
T 4 N R 45 W		DEPTH: 140	5yr: -5.65
SECTION 14 Q160 SW Q40: SW Q10: SE		ELEVATION 3800	10yr: -10.78
1965 Saturated Thickness:	245	Bedrock Elev: 3465	
Present Saturated Thickness :	213.6	% 1965 Saturation remaining:	87%

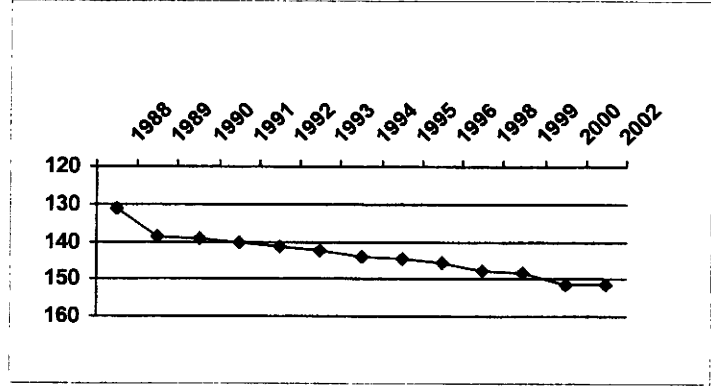
WATERYR:	DATE:	WL:
1988	01/31/1988	106.51
1989	01/05/1989	107.08
1990	02/14/1990	108.27
1991	01/30/1991	109.35
1992	02/04/1992	110.62
1993	01/06/1993	111.33
1994	02/03/1994	110.26
1995	12/27/1994	113.48
1996	01/11/1996	114.72
1997	12/29/1996	115.75
1998	12/23/1997	116.40
1999	02/05/1999	117.10
2001	02/20/2001	120.40
2002	12/28/2001	121.40



**NORTHERN HIGH PLAINS DESIGNATED GROUNDWATER BASIN
DISTRICT: SANDHILLS**

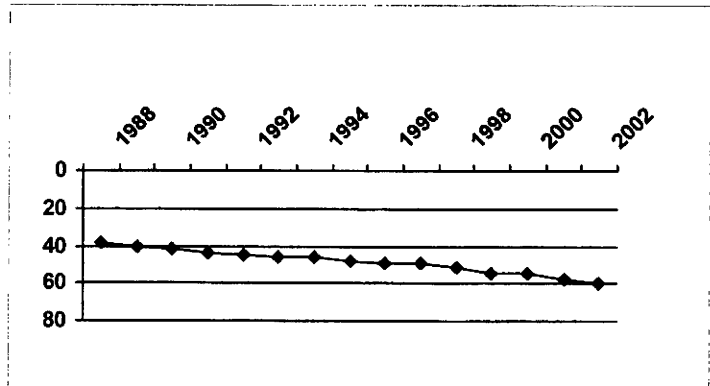
BROPHY, THOMAS E.	PERMIT: 100241	BASIN NO:	WL Change
LOC. CODE SB00404517CAD2	LAT/LONG: 401847102252902	STATUS: A	1yr:
T 4 N R 45 W		DEPTH: 235	5yr:
SECTION 17 Q160 SW Q40: NE Q10: NE		ELEVATION 3850	10yr: -10.13
1965 Saturated Thickness: 215		Bedrock Elev: 3520	% 1965 Saturation remaining: 83%
Present Saturated Thickness : 178.3			

WATERYR:	DATE:	WL:
1988	01/31/1988	131.39
1989	01/24/1989	138.43
1990	02/14/1990	139.42
1991	01/30/1991	140.34
1992	02/04/1992	141.57
1993	01/06/1993	142.32
1994	02/03/1994	143.75
1995	12/27/1994	144.49
1996	01/11/1996	145.62
1998	12/23/1997	147.80
1999	02/05/1999	148.20
2000	01/28/2000	151.60
2002	12/28/2001	151.70



HOTALING, BERDINA	PERMIT: 11850 F	BASIN NO:	WL Change
LOC. CODE SB00504207AAC	LAT/LONG: 402510102043000	STATUS: A	1yr: -1.90
T 5 N R 42 W		DEPTH: 330	5yr: -10.20
SECTION 7 Q160 NE Q40: NE Q10: SW		ELEVATION 3575	10yr: -14.20
1965 Saturated Thickness: 325		Bedrock Elev: 3240	% 1965 Saturation remaining: 85%
Present Saturated Thickness : 275.5			

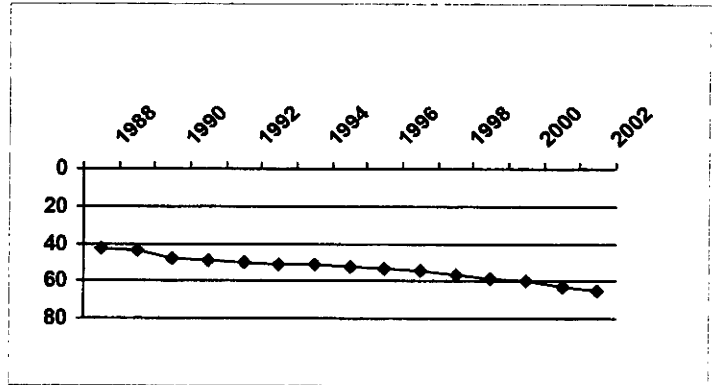
WATERYR:	DATE:	WL:
1988	02/01/1988	38.78
1989	01/18/1989	40.10
1990	02/15/1990	41.79
1991	01/29/1991	44.10
1992	01/29/1992	45.30
1993	01/20/1993	45.77
1994	12/08/1993	45.49
1995	01/17/1995	48.25
1996	01/23/1996	49.42
1997	12/28/1996	49.30
1998	02/03/1998	51.20
1999	01/25/1999	53.90
2000	01/28/2000	54.65
2001	02/02/2001	57.60
2002	12/05/2001	59.50



**NORTHERN HIGH PLAINS DESIGNATED GROUNDWATER BASIN
DISTRICT: SANDHILLS**

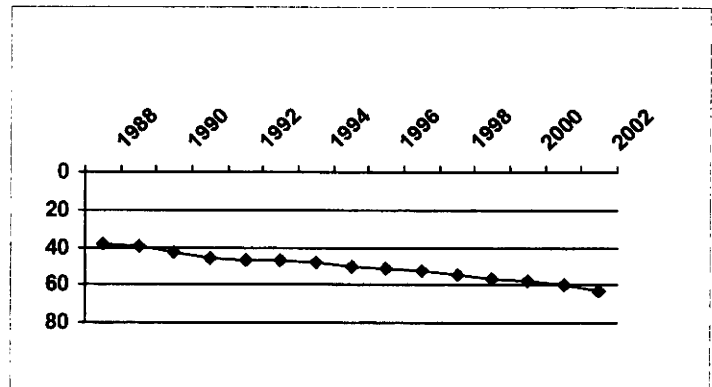
THOMPSON, G.L.	PERMIT:	BASIN NO:	WL Change
LOC. CODE SB00504229CAA	LAT/LONG: 402220102035000	STATUS: A	1yr: -2.50
T 5 N R 42 W		DEPTH: 340	5yr: -10.60
SECTION 29 Q160 SW Q40: NE Q10: NE		ELEVATION 3600	10yr: -14.96
1965 Saturated Thickness: 305		Bedrock Elev: 3260	
Present Saturated Thickness : 275.		% 1965 Saturation remaining: 90%	

WATERYR:	DATE:	WL:
1988	02/01/1988	42.69
1989	01/18/1989	43.89
1990	01/30/1990	48.38
1991	01/29/1991	48.73
1992	01/29/1992	50.04
1993	01/20/1993	50.81
1994	12/08/1993	50.95
1995	01/17/1995	52.51
1996	01/23/1996	53.80
1997	12/28/1996	54.40
1998	02/03/1998	56.20
1999	01/25/1999	58.75
2000	01/28/2000	59.90
2001	02/01/2001	62.50
2002	12/05/2001	65.00



HODGES, LLOYD & S	PERMIT:	16216 F	BASIN NO:	WL Change
LOC. CODE SB00504231CCA	LAT/LONG: 402120102050000		STATUS: A	1yr: -2.90
T 5 N R 42 W			DEPTH: 216	5yr: -11.25
SECTION 31 Q160 SW Q40: SW Q10: NE			ELEVATION 3601	10yr: -16.44
1965 Saturated Thickness: 280			Bedrock Elev: 3300	
Present Saturated Thickness : 238.			% 1965 Saturation remaining: 85%	

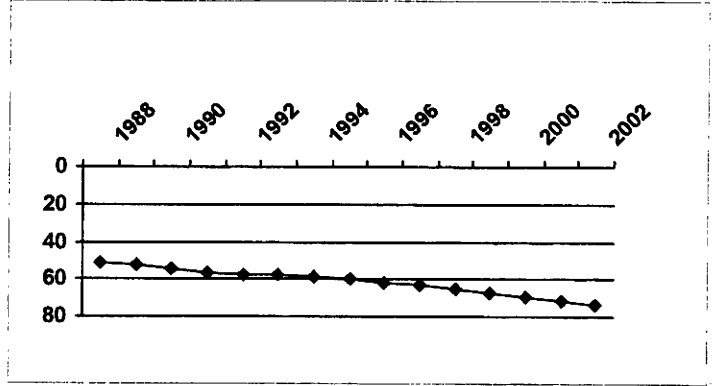
WATERYR:	DATE:	WL:
1988	02/01/1988	38.58
1989	01/19/1989	39.87
1990	01/30/1990	42.94
1991	01/29/1991	45.50
1992	01/29/1992	46.56
1993	01/20/1993	47.22
1994	12/08/1993	47.67
1995	01/17/1995	49.76
1996	01/23/1996	50.85
1997	12/28/1996	51.75
1998	12/30/1997	54.20
1999	01/25/1999	56.25
2000	01/28/2000	58.00
2001	02/01/2001	60.10
2002	12/05/2001	63.00



**NORTHERN HIGH PLAINS DESIGNATED GROUNDWATER BASIN
DISTRICT: SANDHILLS**

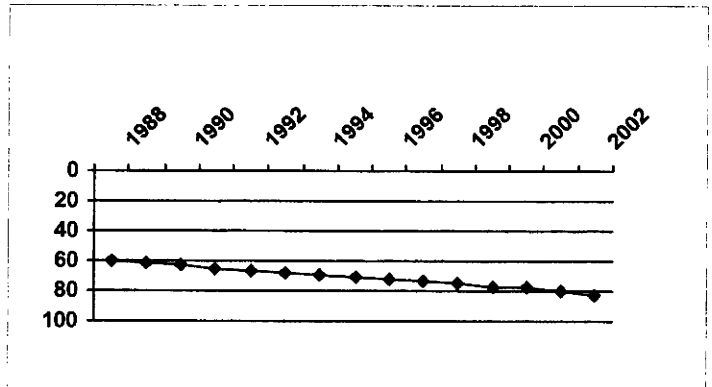
BANAKA, H.	PERMIT: 12478 F	BASIN NO:	WL Change
LOC. CODE SB00504303DDB	LAT/LONG: 402550102075000	STATUS: A	1yr: -2.10
T 5 N R 43 W		DEPTH: 175	5yr: -10.75
SECTION 3 Q160 SE Q40: SE Q10: NW		ELEVATION 3625	10yr: -16.35
1965 Saturated Thickness:	305	Bedrock Elev: 3285	
Present Saturated Thickness :	266.	% 1965 Saturation remaining:	87%

WATERYR:	DATE:	WL:
1988	02/01/1988	50.72
1989	01/18/1989	52.10
1990	02/15/1990	53.90
1991	01/29/1991	56.45
1992	01/29/1992	57.65
1993	01/20/1993	58.13
1994	01/17/1994	58.34
1995	01/17/1995	60.23
1996	01/23/1996	62.09
1997	12/28/1996	63.25
1998	02/03/1998	64.80
1999	01/25/1999	67.50
2000	01/28/2000	69.10
2001	02/02/2001	71.90
2002	12/05/2001	74.00



HAYES, V.	PERMIT: 3592 F	BASIN NO:	WL Change
LOC. CODE SB00504314ADC	LAT/LONG: 402400102073000	STATUS: A	1yr: -2.50
T 5 N R 43 W		DEPTH: 253	5yr: -9.65
SECTION 14 Q160 NE Q40: SE Q10: SW		ELEVATION 3625	10yr: -15.63
1965 Saturated Thickness:	330	Bedrock Elev: 3264	
Present Saturated Thickness :	278.4	% 1965 Saturation remaining:	84%

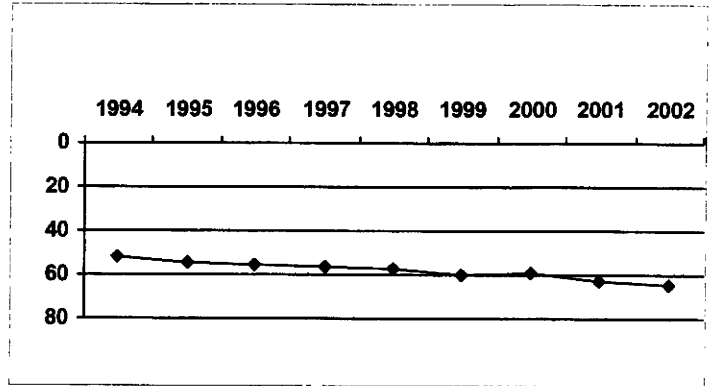
WATERYR:	DATE:	WL:
1988	02/01/1988	60.50
1989	01/18/1989	61.53
1990	02/15/1990	63.25
1991	01/29/1991	65.72
1992	01/29/1992	66.97
1993	01/20/1993	68.06
1994	01/17/1994	69.04
1995	01/17/1995	70.30
1996	01/23/1996	71.94
1997	12/28/1996	72.95
1998	02/03/1998	74.50
1999	01/25/1999	76.90
2000	01/28/2000	77.80
2001	02/02/2001	80.10
2002	12/05/2001	82.60



**NORTHERN HIGH PLAINS DESIGNATED GROUNDWATER BASIN
DISTRICT: SANDHILLS**

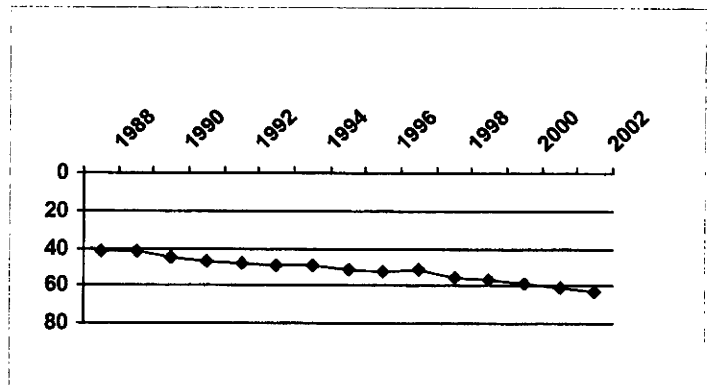
ORTNER, T.	PERMIT:	19950 FP	BASIN NO:	WL Change
LOC. CODE SB00504323B	LAT/LONG:		STATUS:	A
T 5 N R 43 W			DEPTH:	340
SECTION 23 Q160 NW Q40: Q10:			ELEVATION	
1965 Saturated Thickness:			Bedrock Elev:	
Present Saturated Thickness :			% 1965 Saturation remaining:	

WATERYR:	DATE:	WL:
1994	01/17/1994	52.16
1995	01/17/1995	54.35
1996	01/23/1996	55.32
1997	12/28/1996	56.50
1998	02/03/1998	57.70
1999	01/25/1999	59.90
2000	01/28/2000	59.40
2001	02/01/2001	63.00
2002	12/05/2001	64.50



LEECH, I.	PERMIT:	20293 R	BASIN NO:	WL Change
LOC. CODE SB00504324DDA	LAT/LONG:	402300102054000	STATUS:	A
T 5 N R 43 W			DEPTH:	340
SECTION 24 Q160 SE Q40: SE Q10: NE			ELEVATION	3601
1965 Saturated Thickness:		285	Bedrock Elev:	3300
Present Saturated Thickness :		237.9	% 1965 Saturation remaining:	83%

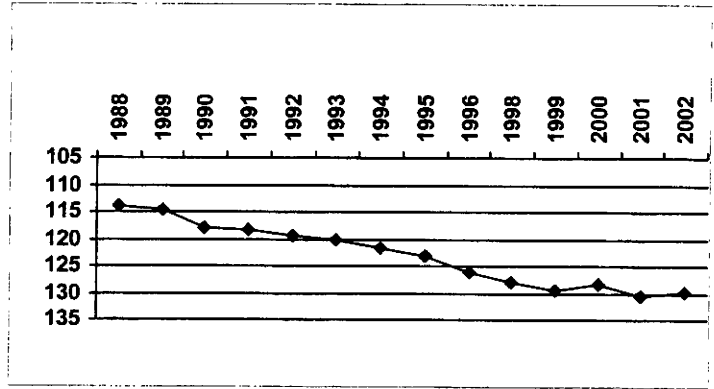
WATERYR:	DATE:	WL:
1988	02/01/1988	41.29
1989	01/18/1989	42.03
1990	02/15/1990	44.60
1991	01/29/1991	47.34
1992	01/29/1992	47.97
1993	01/20/1993	48.89
1994	12/08/1993	48.90
1995	01/17/1995	51.13
1996	01/23/1996	52.45
1997	12/28/1996	51.36
1998	12/23/1997	55.60
1999	01/25/1999	56.50
2000	01/28/2000	58.50
2001	02/01/2001	61.00
2002	12/05/2001	63.10



**NORTHERN HIGH PLAINS DESIGNATED GROUNDWATER BASIN
DISTRICT: SANDHILLS**

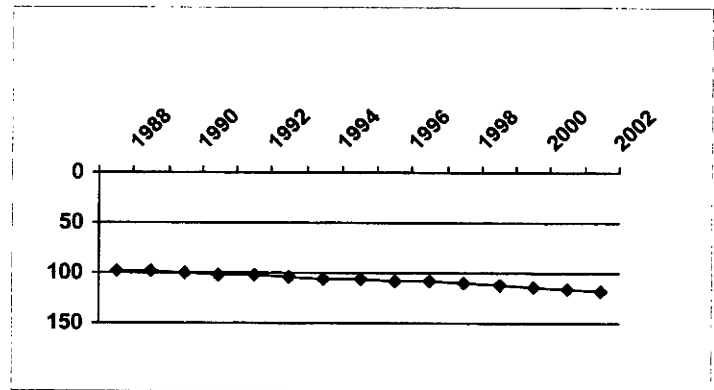
RAFERT, ARLAN	PERMIT:	19178 F	BASIN NO:	WL Change
LOC. CODE SB00504403CAA1	LAT/LONG:	402554102151701	STATUS:	A
T 5 N R 44 W			DEPTH:	228
SECTION 3 Q160 SW Q40: NE Q10: NE			ELEVATION	3735
1965 Saturated Thickness:	290		Bedrock Elev:	3340
Present Saturated Thickness :	265.1		% 1965 Saturation remaining:	91%

WATERYR:	DATE:	WL:
1988	02/01/1988	113.95
1989	01/31/1989	114.74
1990	02/15/1990	117.93
1991	01/31/1991	118.27
1992	01/29/1992	119.62
1993	02/02/1993	120.30
1994	01/17/1994	121.57
1995	12/06/1994	123.32
1996	01/03/1996	126.06
1998	12/30/1997	128.10
1999	01/25/1999	129.50
2000	01/06/2000	128.50
2001	02/19/2001	130.40
2002	12/04/2001	129.90



U.S. GOVERNMENT	PERMIT:		BASIN NO:	WL Change
LOC. CODE SB00504428BBA1	LAT/LONG:	402252102163601	STATUS:	A
T 5 N R 44 W			DEPTH:	127
SECTION 28 Q160 NW Q40: NW Q10: NE			ELEVATION	3735
1965 Saturated Thickness:	279		Bedrock Elev:	3370
Present Saturated Thickness :	247.8		% 1965 Saturation remaining:	89%

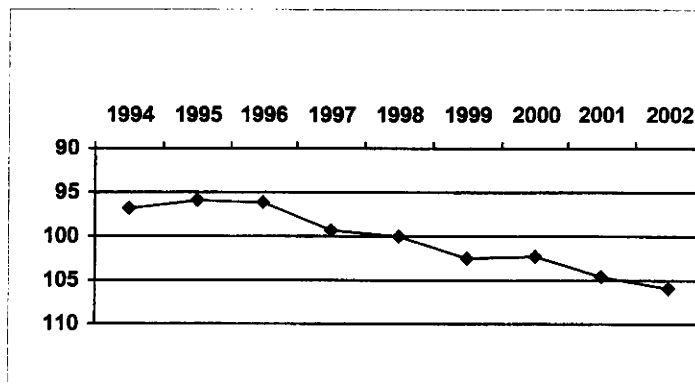
WATERYR:	DATE:	WL:
1988	02/04/1988	97.53
1989	01/18/1989	98.64
1990	02/19/1990	99.82
1991	01/31/1991	101.40
1992	02/04/1992	102.79
1993	01/24/1993	104.31
1994	12/22/1993	105.09
1995	12/15/1994	106.66
1996	02/14/1996	107.63
1997	01/03/1997	108.75
1998	02/03/1998	110.90
1999	01/29/1999	112.25
2000	01/19/2000	113.50
2001	02/01/2001	115.25
2002	12/05/2001	117.20



**NORTHERN HIGH PLAINS DESIGNATED GROUNDWATER BASIN
DISTRICT: SANDHILLS**

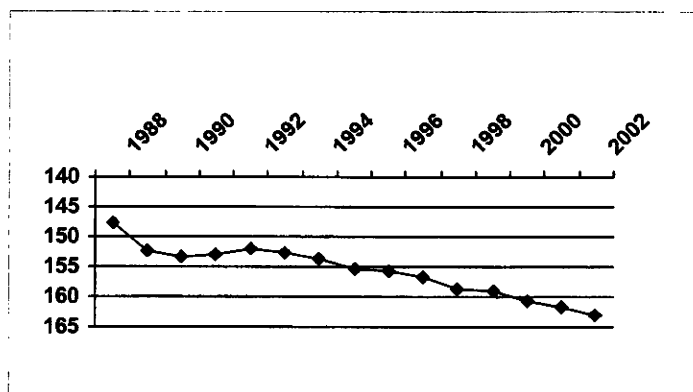
STAGHORN, COLOR	PERMIT:	13884 FP	BASIN NO:	WL Change
LOC. CODE SB00504436B	LAT/LONG:		STATUS:	A
T 5 N R 44 W			DEPTH:	290
SECTION 36 Q160 NW Q40: Q10:			ELEVATION	
1965 Saturated Thickness:			Bedrock Elev:	
Present Saturated Thickness :			% 1965 Saturation remaining:	

WATERYR:	DATE:	WL:
1994	12/22/1993	96.82
1995	12/15/1994	95.95
1996	01/03/1996	96.10
1997	01/03/1997	99.30
1998	12/30/1997	100.10
1999	01/25/1999	102.50
2000	01/28/2000	102.30
2001	02/19/2001	104.50
2002	12/04/2001	106.00



GROSHANS	PERMIT:		BASIN NO:	WL Change
LOC. CODE SB00504503B	LAT/LONG:		STATUS:	A
T 5 N R 45 W			DEPTH:	
SECTION 3 Q160 NW Q40: Q10:			ELEVATION	
1965 Saturated Thickness:			Bedrock Elev:	
Present Saturated Thickness :			% 1965 Saturation remaining:	

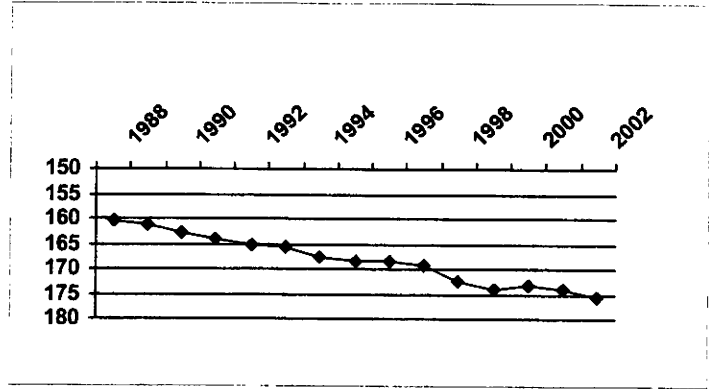
WATERYR:	DATE:	WL:
1988	02/17/1988	147.72
1989	12/17/1988	152.28
1990	02/19/1990	153.32
1991	01/31/1991	152.92
1992	02/04/1992	151.90
1993	01/06/1993	152.82
1994	12/09/1993	153.54
1995	12/12/1994	155.46
1996	01/10/1996	155.53
1997	01/03/1997	156.50
1998	12/23/1997	158.60
1999	02/01/1999	159.00
2000	01/06/2000	160.50
2001	02/19/2001	161.80
2002	12/11/2001	163.10



**NORTHERN HIGH PLAINS DESIGNATED GROUNDWATER BASIN
DISTRICT: SANDHILLS**

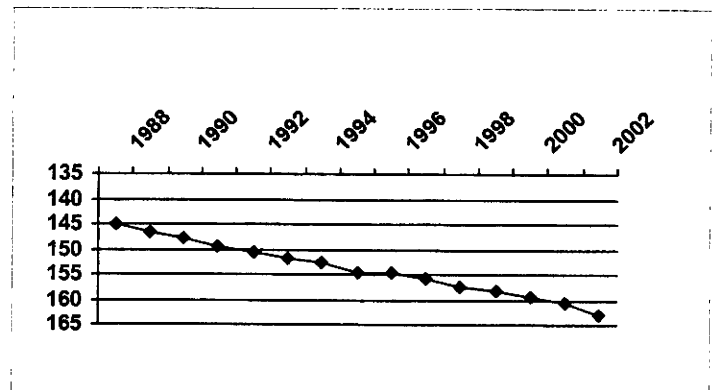
CIRCLE 3 FARMS	PERMIT: 13523 F	BASIN NO:	WL Change
LOC. CODE SB00504504CCA	LAT/LONG: 402540102233000	STATUS: A	1yr: -1.40
T 5 N R 45 W		DEPTH: 355	5yr: -6.20
SECTION 4 Q160 SW Q40: SW Q10: NE		ELEVATION 3815	10yr: -10.30
1965 Saturated Thickness: 190		Bedrock Elev: 3475	
Present Saturated Thickness : 164.6		% 1965 Saturation remaining: 87%	

WATERYR:	DATE:	WL:
1988	01/31/1988	160.43
1989	01/05/1989	161.23
1990	02/13/1990	162.67
1991	01/31/1991	164.08
1992	02/04/1992	165.10
1993	01/06/1993	165.75
1994	12/09/1993	167.74
1995	12/27/1994	168.21
1996	02/08/1996	168.45
1997	01/03/1997	169.20
1998	12/23/1997	172.30
1999	02/06/1999	173.80
2000	01/28/2000	173.30
2001	02/19/2001	174.00
2002	12/11/2001	175.40



ENG FARMS	PERMIT: 5775 F	BASIN NO:	WL Change
LOC. CODE SB00504515CCA	LAT/LONG: 402350102223000	STATUS: A	1yr: -2.60
T 5 N R 45 W		DEPTH: 250	5yr: -7.45
SECTION 15 Q160 SW Q40: SW Q10: NE		ELEVATION 3805	10yr: -12.53
1965 Saturated Thickness: 220		Bedrock Elev: 3450	
Present Saturated Thickness : 191.8		% 1965 Saturation remaining: 87%	


WATERYR:	DATE:	WL:
1988	01/31/1988	144.99
1989	01/05/1989	146.55
1990	02/13/1990	147.72
1991	01/31/1991	149.42
1992	02/04/1992	150.67
1993	01/06/1993	151.72
1994	12/09/1993	152.43
1995	12/27/1994	154.43
1996	02/08/1996	154.46
1997	01/03/1997	155.75
1998	12/23/1997	157.50
1999	02/06/1999	158.20
2000	01/28/2000	159.40
2001	02/19/2001	160.60
2002	12/29/2001	163.20



**NORTHERN HIGH PLAINS DESIGNATED GROUNDWATER BASIN
DISTRICT: SANDHILLS**

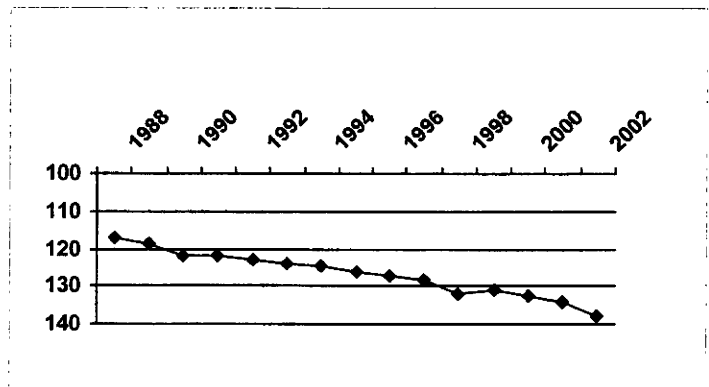
BLED SOE	PERMIT:	BASIN NO:	WL Change
LOC. CODE SB00504515D	LAT/LONG:	STATUS: A	1yr: -3.40
T 5 N R 45 W		DEPTH:	5yr: -7.60
SECTION 15 Q160 SE Q40: Q10:		ELEVATION	10yr: -12.45
1965 Saturated Thickness:		Bedrock Elev:	
Present Saturated Thickness :		% 1965 Saturation remaining:	

WATERYR:	DATE:	WL:
1988	01/31/1988	150.00
1989	01/05/1989	150.23
1990	02/13/1990	151.22
1991	01/31/1991	153.00
1992	02/04/1992	154.15
1993	01/06/1993	155.30
1994	12/09/1993	156.00
1995	12/27/1994	157.82
1996	02/08/1996	158.13
1997	01/03/1997	159.00
1999	02/06/1999	161.50
2000	01/28/2000	162.20
2001	02/19/2001	163.20
2002	12/29/2001	166.60



KOLZER FARMS	PERMIT:	BASIN NO:	WL Change
LOC. CODE SB00504534AAB	LAT/LONG: 402210102215000	STATUS: A	1yr: -3.70
T 5 N R 45 W		DEPTH: 275	5yr: -9.25
SECTION 34 Q160 NE Q40: NE Q10: NW		ELEVATION 3785	10yr: -14.89
1965 Saturated Thickness: 290		Bedrock Elev: 3425	
Present Saturated Thickness : 222.3		% 1965 Saturation remaining: 77%	

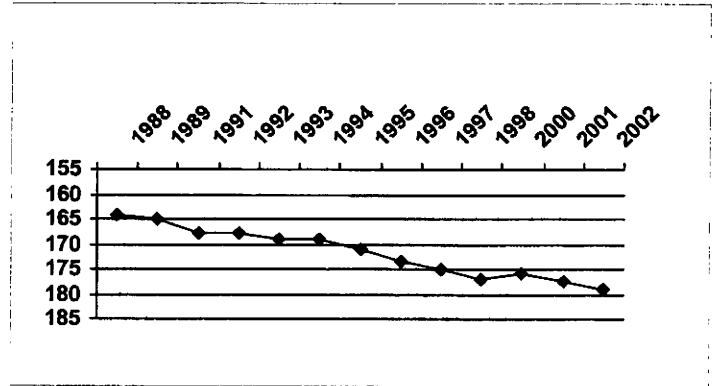
WATERYR:	DATE:	WL:
1988	01/31/1988	117.30
1989	01/05/1989	118.57
1990	02/13/1990	122.05
1991	01/31/1991	121.98
1992	02/04/1992	122.81
1993	01/06/1993	124.00
1994	12/09/1993	124.52
1995	12/27/1994	126.30
1996	02/08/1996	127.00
1997	12/29/1996	128.45
1998	02/03/1998	132.20
1999	02/06/1999	130.90
2000	01/28/2000	132.30
2001	02/19/2001	134.00
2002	12/29/2001	137.70



**NORTHERN HIGH PLAINS DESIGNATED GROUNDWATER BASIN
DISTRICT: SANDHILLS**

SIPPLE, GORDON	PERMIT:	11965 F	BASIN NO:	WL Change
LOC. CODE SB00504624CDB	LAT/LONG:	402300102270000	STATUS:	A
T 5 N R 46 W			DEPTH:	450
SECTION 24 Q160 SW Q40: SE Q10: NW			ELEVATION	3850
1965 Saturated Thickness:	255		Bedrock Elev:	3440
Present Saturated Thickness :	231.1		% 1965 Saturation remaining:	91%

WATERYR:	DATE:	WL:
1988	01/31/1988	164.02
1989	01/24/1989	165.05
1991	02/05/1991	167.89
1992	02/12/1992	167.97
1993	01/06/1993	169.06
1994	02/03/1994	169.10
1995	12/27/1994	171.20
1996	01/11/1996	173.30
1997	12/29/1996	175.10
1998	01/29/1998	176.80
2000	01/28/2000	175.70
2001	02/20/2001	177.30
2002	12/26/2001	178.90



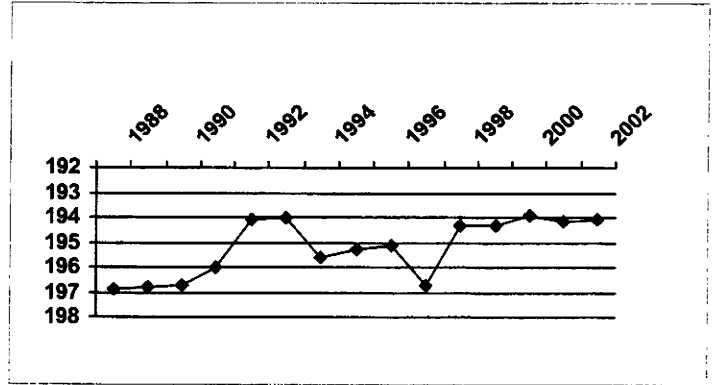
WASHINGTON COUNTY

**NORTHERN HIGH PLAINS
DESIGNATED GROUND WATER BASIN**

**NORTHERN HIGH PLAINS DESIGNATED GROUNDWATER BASIN
DISTRICT: WASHINGTON CO.**

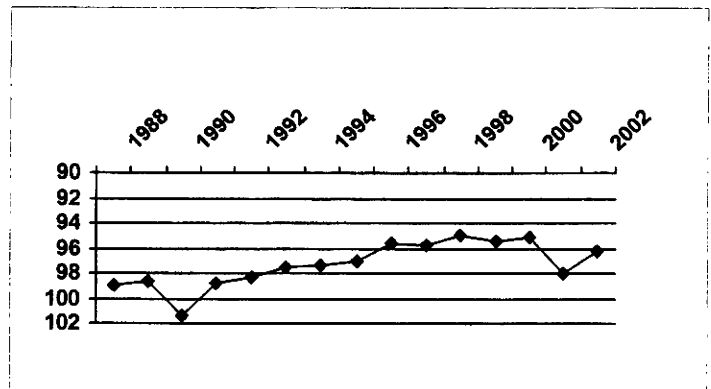
STARLIN, FLOYD	PERMIT: 22178	BASIN NO:	WL Change
LOC. CODE SB00105208CBC1	LAT/LONG: 400356103133501	STATUS: A	1yr: -0.50
T 1 N R 52 W		DEPTH: 32	5yr: -1.10
SECTION 8 Q160 SW Q40: NW Q10: SW		ELEVATION 4610	10yr: 1.60
1965 Saturated Thickness:		Bedrock Elev:	
Present Saturated Thickness :		% 1965 Saturation remaining:	

WATERYR:	DATE:	WL:
1988	02/11/1988	5.30
1989	12/27/1988	5.80
1990	02/01/1990	5.65
1991	01/18/1991	6.69
1992	02/11/1992	7.50
1993	01/28/1993	5.98
1994	12/02/1993	5.11
1995	12/29/1994	5.62
1996	11/29/1995	4.87
1997	01/24/1997	4.80
1998	01/29/1998	5.80
1999	02/05/1999	5.60
2000	01/24/2000	5.60
2001	02/28/2001	5.40
2002	12/18/2001	5.90



GOODMAN, K.J.	PERMIT: 5082	BASIN NO:	WL Change
LOC. CODE SB00205101CCA	LAT/LONG: 401000103020000	STATUS: A	1yr: 1.70
T 2 N R 51 W		DEPTH: 157	5yr: -0.50
SECTION 1 Q160 SW Q40: SW Q10: NE		ELEVATION 4420	10yr: 1.96
1965 Saturated Thickness:		Bedrock Elev:	
Present Saturated Thickness :		% 1965 Saturation remaining:	

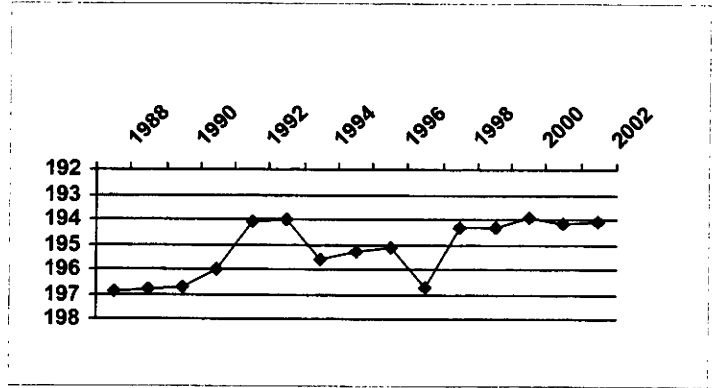
WATERYR:	DATE:	WL:
1988	02/11/1988	98.93
1989	12/27/1988	98.57
1990	02/01/1990	101.42
1991	01/08/1991	98.74
1992	02/11/1992	98.26
1993	01/28/1993	97.54
1994	12/02/1993	97.29
1995	12/29/1994	97.10
1996	11/29/1995	95.61
1997	01/24/1997	95.80
1998	01/29/1998	95.00
1999	02/05/1999	95.50
2000	01/24/2000	95.10
2001	02/28/2001	98.00
2002	12/18/2001	96.30



**NORTHERN HIGH PLAINS DESIGNATED GROUNDWATER BASIN
DISTRICT: WASHINGTON CO.**


KUNTZ, GILBERT E.	PERMIT:	11539 F	BASIN NO:	WL Change
LOC. CODE SB00205127AAC	LAT/LONG:	400700103034000	STATUS:	A
T 2 N R 51 W			DEPTH:	310
SECTION 27 Q160 NE Q40: NE Q10: SW			ELEVATION	4490
1965 Saturated Thickness:			Bedrock Elev:	
Present Saturated Thickness :			% 1965 Saturation remaining:	

WATERYR:	DATE:	WL:
1988	02/11/1988	196.84
1989	12/27/1988	196.78
1990	02/01/1990	196.70
1991	01/08/1991	196.03
1992	02/11/1992	194.10
1993	01/28/1993	194.00
1994	12/02/1993	195.63
1995	12/29/1994	195.30
1996	11/29/1995	195.13
1997	01/24/1997	196.70
1998	01/29/1998	194.30
1999	02/05/1999	194.30
2000	01/24/2000	193.90
2001	02/28/2001	194.20
2002	12/18/2001	194.10



DIAMOND, ROBERT	PERMIT:		BASIN NO:	WL Change
LOC. CODE SB00305104BAA1	LAT/LONG:	401558103052401	STATUS:	A
T 3 N R 51 W			DEPTH:	138
SECTION 4 Q160 NW Q40: NE Q10: NE			ELEVATION	4490
1965 Saturated Thickness:			Bedrock Elev:	
Present Saturated Thickness :			% 1965 Saturation remaining:	

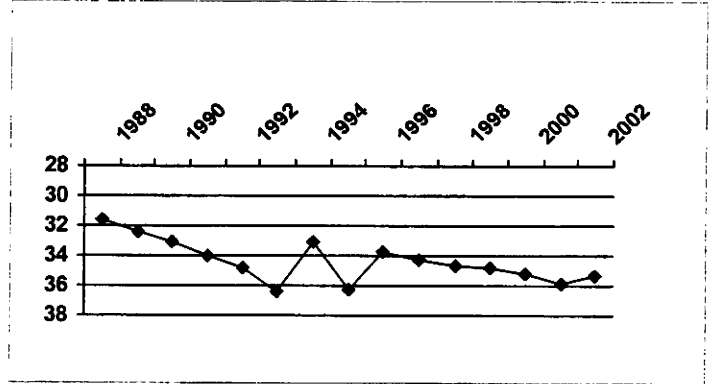
WATERYR:	DATE:	WL:
1988	02/11/1988	97.83
1989	12/29/1988	96.13
1990	02/01/1990	97.89
1991	01/08/1991	98.32
1992	02/11/1992	96.17
1994	12/02/1993	94.77
1995	12/29/1994	95.02
1996	11/29/1995	95.65
1997	01/24/1997	95.10
1998	01/29/1998	94.20
1999	02/05/1999	94.60
2000	01/24/2000	93.90
2001	02/28/2001	93.60
2002	12/18/2001	93.70



**NORTHERN HIGH PLAINS DESIGNATED GROUNDWATER BASIN
DISTRICT: WASHINGTON CO.**

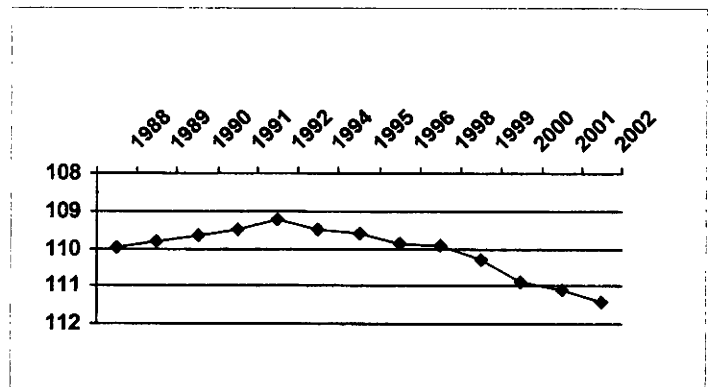
LAMBERTSON, EVER	PERMIT:	BASIN NO:	WL Change
LOC. CODE SB00305203DDD1	LAT/LONG: 401505103101801	STATUS: A	1yr: .60
T 3 N R 52 W		DEPTH: 44	5yr: -1.10
SECTION 3 Q160 SE Q40: SE Q10: SE		ELEVATION 4558	10yr: -.49
1965 Saturated Thickness: 50		Bedrock Elev: 4500	
Present Saturated Thickness : 22.7		% 1965 Saturation remaining: 45%	

WATERYR:	DATE:	WL:
1988	02/11/1988	31.55
1989	12/29/1988	32.35
1990	02/01/1990	33.10
1991	01/08/1991	34.00
1992	02/11/1992	34.81
1993	01/28/1993	36.36
1994	12/02/1993	33.12
1995	12/29/1994	36.29
1996	11/29/1995	33.76
1997	01/24/1997	34.20
1998	01/29/1998	34.60
1999	02/05/1999	34.80
2000	01/24/2000	35.15
2001	02/28/2001	35.90
2002	12/18/2001	35.30



PARRISH, ROWLAND	PERMIT:	BASIN NO:	WL Change
LOC. CODE SB00305232CBC1	LAT/LONG: 401051103133101	STATUS: A	1yr: -.30
T 3 N R 52 W		DEPTH: 167	5yr:
SECTION 32 Q160 SW Q40: NW Q10: SW		ELEVATION 4705	10yr: -2.15
1965 Saturated Thickness:		Bedrock Elev:	
Present Saturated Thickness :		% 1965 Saturation remaining:	

WATERYR:	DATE:	WL:
1988	02/11/1988	109.95
1989	12/27/1988	109.79
1990	02/01/1990	109.65
1991	01/08/1991	109.48
1992	02/11/1992	109.25
1994	12/02/1993	109.52
1995	12/29/1994	109.60
1996	11/29/1995	109.88
1998	01/29/1998	109.90
1999	02/05/1999	110.30
2000	01/24/2000	110.90
2001	02/26/2001	111.10
2002	12/18/2001	111.40



NORTHERN HIGH PLAINS DESIGNATED GROUNDWATER BASIN

DISTRICT: WASHINGTON CO.

JOHNSON, ORVILLE

PERMIT:

BASIN NO:

WL Change

LOC. CODE SB00505121CCD1 LAT/LONG: 402245103044301

STATUS: A

1yr: -1.40

T 5 N R 51 W

DEPTH: 48

5yr: 1.10

SECTION 21 Q160 SW Q40: SW Q10: SE

ELEVATION 4370

10yr: 1.45

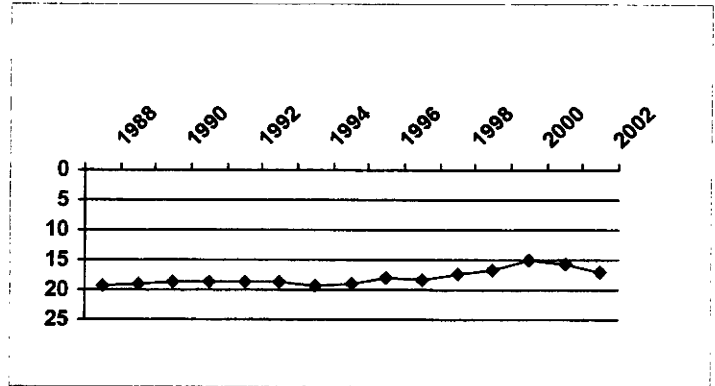
1965 Saturated Thickness:

Bedrock Elev:

Present Saturated Thickness :

% 1965 Saturation remaining:

WATERYR:	DATE:	WL:
1988	02/11/1988	19.22
1989	12/29/1988	19.15
1990	02/01/1990	18.56
1991	01/08/1991	18.57
1992	02/11/1992	18.55
1993	01/28/1993	18.56
1994	12/02/1993	19.33
1995	12/29/1994	18.98
1996	11/29/1995	18.02
1997	01/24/1997	18.20
1998	01/29/1998	17.40
1999	02/05/1999	16.70
2000	01/24/2000	15.10
2001	02/28/2001	15.70
2002	12/18/2001	17.10



HENDRICKS, JOE

PERMIT:

BASIN NO:

WL Change

LOC. CODE SC00105118DCD LAT/LONG: 395730103075000

STATUS: A

1yr: .40

T 1 S R 51 W

DEPTH: 140

5yr: .90

SECTION 18 Q160 SE Q40: SW Q10: SE

ELEVATION 4629

10yr:

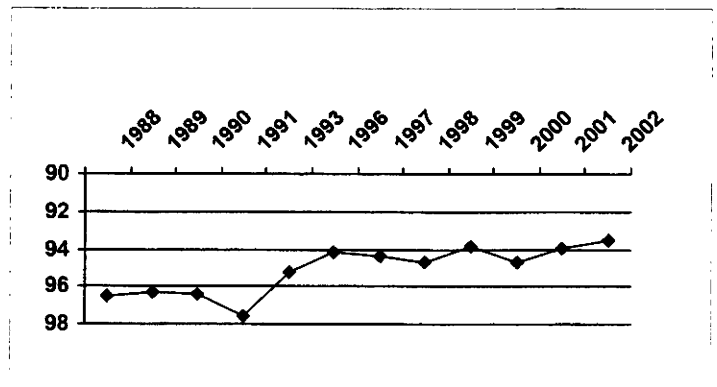
1965 Saturated Thickness:

Bedrock Elev:

Present Saturated Thickness :

% 1965 Saturation remaining:

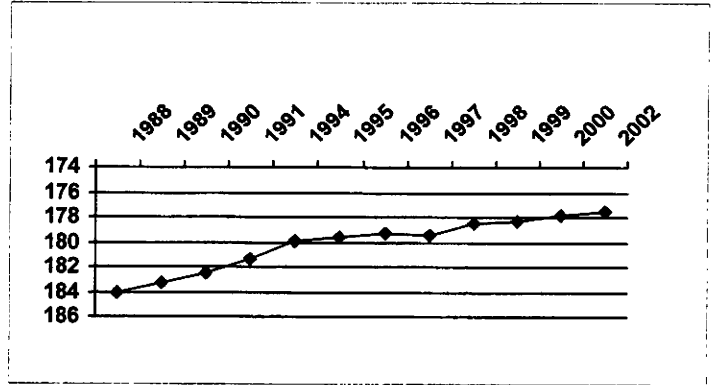
WATERYR:	DATE:	WL:
1988	02/11/1988	96.53
1989	12/28/1988	96.28
1990	02/01/1990	96.41
1991	01/08/1991	97.59
1993	01/28/1993	95.18
1996	11/28/1995	94.14
1997	01/24/1997	94.40
1998	01/29/1998	94.70
1999	02/05/1999	93.80
2000	02/02/2000	94.70
2001	03/01/2001	93.90
2002	12/17/2001	93.50



**NORTHERN HIGH PLAINS DESIGNATED GROUNDWATER BASIN
DISTRICT: WASHINGTON CO.**

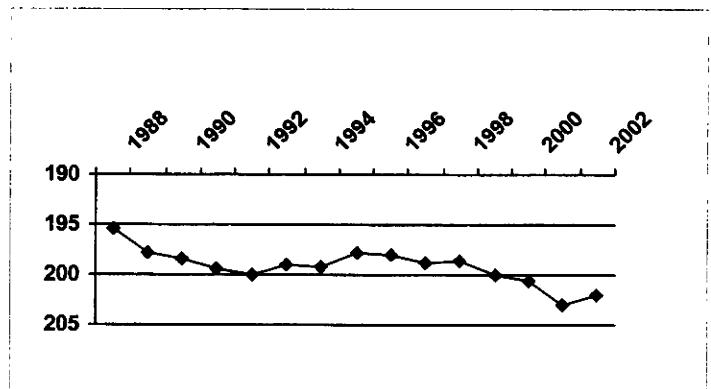
McCREATH, RUSSEL	PERMIT:	BASIN NO:	WL Change
LOC. CODE SC00205005DDD	LAT/LONG: 395355102594700	STATUS: A	1yr:
T 2 S R 50 W		DEPTH: 212	5yr: 1.80
SECTION 5 Q160 SE Q40: SE Q10: SE		ELEVATION 4487	10yr:
1965 Saturated Thickness: 25		Bedrock Elev: 4275	138%
Present Saturated Thickness : 34.4		% 1965 Saturation remaining:	

WATERYR:	DATE:	WL:
1988	02/11/1988	184.00
1989	12/28/1988	183.33
1990	02/01/1990	182.45
1991	01/08/1991	181.42
1994	12/01/1993	179.94
1995	12/28/1994	179.60
1996	11/28/1995	179.23
1997	01/24/1997	179.40
1998	01/29/1998	178.50
1999	02/05/1999	178.30
2000	02/02/2000	177.90
2002	12/17/2001	177.60



THIM, GENE	PERMIT:	77961 A	BASIN NO:	WL Change
LOC. CODE SC00205014ABD1	LAT/LONG: 395309102562501	STATUS: A		1yr: 1.00
T 2 S R 50 W		DEPTH: 230		5yr: -3.20
SECTION 14 Q160 NE Q40: NW Q10: SE		ELEVATION 4440		10yr: -2.04
1965 Saturated Thickness:		Bedrock Elev:		% 1965 Saturation remaining:
Present Saturated Thickness :				

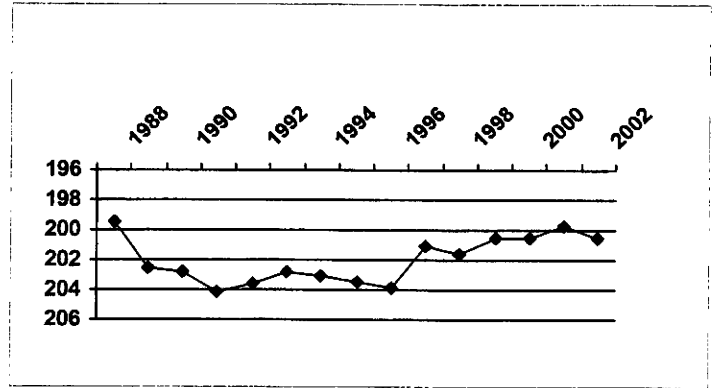
WATERYR:	DATE:	WL:
1988	02/11/1988	195.38
1989	12/29/1988	197.75
1990	02/01/1990	198.46
1991	01/08/1991	199.40
1992	02/11/1992	199.96
1993	01/28/1993	199.06
1994	12/01/1993	199.20
1995	12/28/1994	197.85
1996	11/28/1995	197.92
1997	01/22/1997	198.80
1998	01/29/1998	198.50
1999	02/05/1999	200.10
2000	02/02/2000	200.50
2001	03/01/2001	203.00
2002	12/17/2001	202.00



**NORTHERN HIGH PLAINS DESIGNATED GROUNDWATER BASIN
DISTRICT: WASHINGTON CO.**


YOUNG, BIRDSALL J	PERMIT:	20292 F	BASIN NO:	WL Change
LOC. CODE SC00205022DDD1	LAT/LONG:	395133102571901	STATUS:	A
T 2 S R 50 W			DEPTH:	312
SECTION 22 Q160 SE Q40: SE Q10: SE			ELEVATION	4470
1965 Saturated Thickness: 115			Bedrock Elev:	4170
Present Saturated Thickness : 99.4			% 1965 Saturation remaining:	86%

WATERYR:	DATE:	WL:
1988	02/11/1988	199.49
1989	12/30/1988	202.50
1990	02/01/1990	202.74
1991	01/08/1991	204.07
1992	02/11/1992	203.66
1993	01/28/1993	202.84
1994	12/01/1993	203.10
1995	12/28/1994	203.41
1996	11/28/1995	203.90
1997	01/22/1997	201.10
1998	01/29/1998	201.60
1999	02/05/1999	200.50
2000	02/02/2000	200.60
2001	03/01/2001	199.70
2002	12/17/2001	200.60



ALISHOUSE, EZRA	PERMIT:	12782 F	BASIN NO:	WL Change
LOC. CODE SC00205103DAB	LAT/LONG:	395425103042500	STATUS:	A
T 2 S R 51 W			DEPTH:	296
SECTION 3 Q160 SE Q40: NE Q10: NW			ELEVATION	4555
1965 Saturated Thickness: 185			Bedrock Elev:	4200
Present Saturated Thickness : 146.4			% 1965 Saturation remaining:	79%

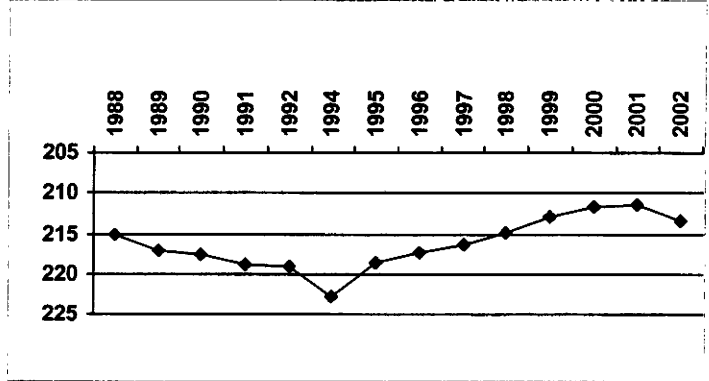
WATERYR:	DATE:	WL:
1988	02/11/1988	213.90
1989	12/28/1988	214.67
1990	02/01/1990	213.84
1991	01/08/1991	214.70
1992	02/11/1992	214.00
1994	12/01/1993	213.64
1995	12/28/1994	212.92
1996	11/28/1995	213.26
1997	01/24/1997	210.80
1998	01/29/1998	210.10
1999	02/05/1999	210.05
2000	02/02/2000	209.05
2001	03/01/2001	209.60
2002	12/17/2001	208.60



**NORTHERN HIGH PLAINS DESIGNATED GROUNDWATER BASIN
DISTRICT: WASHINGTON CO.**


FOUTZ, LYLE A.	PERMIT:	BASIN NO:	WL Change
LOC. CODE SC00205105BDC2	LAT/LONG: 395434103071102	STATUS: A	1yr: -2.10
T 2 S R 51 W		DEPTH:	5yr: 3.00
SECTION 5 Q160 NW Q40: SE Q10: SW		ELEVATION 4630	10yr: 5.57
1965 Saturated Thickness: 93		Bedrock Elev: 4337	% 1965 Saturation remaining: 86%
Present Saturated Thickness : 79.6			

WATERYR:	DATE:	WL:
1988	02/11/1988	215.22
1989	12/28/1988	217.19
1990	02/01/1990	217.60
1991	01/08/1991	218.80
1992	02/11/1992	218.97
1994	12/01/1993	222.66
1995	12/28/1994	218.57
1996	11/28/1995	217.40
1997	01/24/1997	216.40
1998	01/29/1998	214.80
1999	02/05/1999	212.90
2000	02/02/2000	211.60
2001	03/01/2001	211.30
2002	12/17/2001	213.40



SCHENK, ROBERT L.	PERMIT:	12907 F	BASIN NO:	WL Change
LOC. CODE SC00205201DDD	LAT/LONG: 395410103085000		STATUS: A	1yr: -.10
T 2 S R 52 W			DEPTH: 342	5yr: .50
SECTION 1 Q160 SE Q40: SE Q10: SE			ELEVATION 4655	10yr: 3.50
1965 Saturated Thickness: 85			Bedrock Elev: 4360	% 1965 Saturation remaining: 83%
Present Saturated Thickness : 70.5				

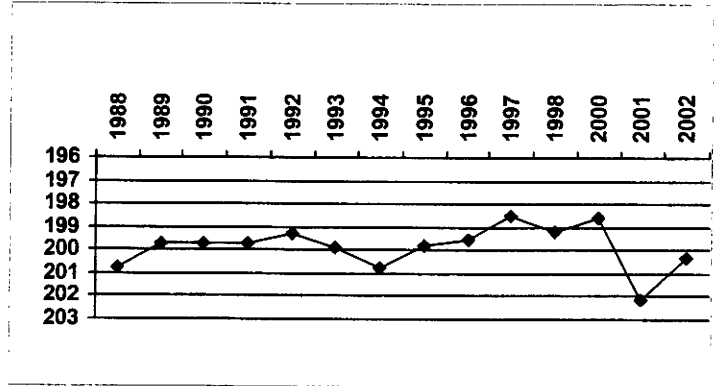
WATERYR:	DATE:	WL:
1988	02/11/1988	226.79
1989	12/28/1988	227.20
1990	02/01/1990	229.20
1991	01/08/1991	229.84
1992	02/11/1992	228.00
1994	12/01/1993	227.70
1995	12/28/1994	228.15
1996	11/28/1995	227.02
1997	01/24/1997	225.00
1998	01/29/1998	224.50
1999	02/05/1999	223.90
2000	02/02/2000	223.80
2001	03/01/2001	224.40
2002	12/17/2001	224.50



**NORTHERN HIGH PLAINS DESIGNATED GROUNDWATER BASIN
DISTRICT: WASHINGTON CO.**

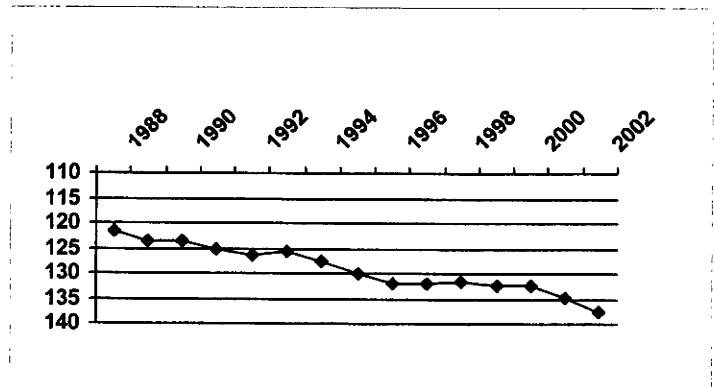
WRIGHT, DOYLE	PERMIT:	70463 A	BASIN NO:	WL Change
LOC. CODE SC00205322CBB1	LAT/LONG:	395147103183901	STATUS:	A
T 2 S R 53 W			DEPTH:	225
SECTION 22 Q160 SW Q40: NW Q10: NW			ELEVATION	4940
1965 Saturated Thickness:		12	Bedrock Elev:	4728
Present Saturated Thickness :		11.7	% 1965 Saturation remaining:	97%

WATERYR:	DATE:	WL:
1988	02/11/1988	200.73
1989	12/28/1988	199.73
1990	02/01/1990	199.72
1991	01/08/1991	199.73
1992	02/12/1992	199.30
1993	01/27/1993	199.86
1994	12/01/1993	200.77
1995	12/28/1994	199.83
1996	11/28/1995	199.54
1997	01/24/1997	198.50
1998	01/29/1998	199.20
2000	02/02/2000	198.60
2001	03/01/2001	202.10
2002	12/17/2001	200.30



DONALD RANCH	PERMIT:	2803 F	BASIN NO:	WL Change
LOC. CODE SC00304910DCA	LAT/LONG:	394810102504000	STATUS:	A
T 3 S R 49 W			DEPTH:	216
SECTION 10 Q160 SE Q40: SW Q10: NE			ELEVATION	4395
1965 Saturated Thickness:		70	Bedrock Elev:	4200
Present Saturated Thickness :		57.5	% 1965 Saturation remaining:	82%

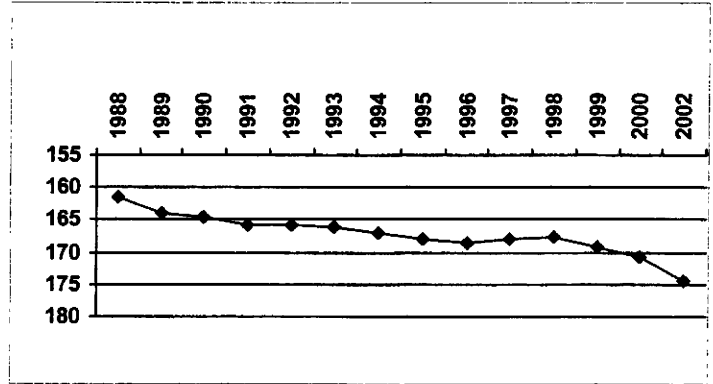
WATERYR:	DATE:	WL:
1988	02/10/1988	121.53
1989	12/28/1988	123.60
1990	02/01/1990	123.54
1991	01/08/1991	125.32
1992	02/11/1992	126.22
1993	01/27/1993	125.70
1994	12/01/1993	127.49
1995	12/28/1994	129.90
1996	11/28/1995	131.91
1997	01/22/1997	131.90
1998	01/28/1998	131.70
1999	02/04/1999	132.60
2000	02/02/2000	132.30
2001	03/01/2001	134.90
2002	12/17/2001	137.50



**NORTHERN HIGH PLAINS DESIGNATED GROUNDWATER BASIN
DISTRICT: WASHINGTON CO.**


WINGER CATTLE CO	PERMIT:	BASIN NO:	WL Change
LOC. CODE SC00304931BBB2	LAT/LONG: 394520102544701	STATUS: A	1yr:
T 3 S R 49 W		DEPTH: 220	5yr: -6.40
SECTION 31 Q160 NW Q40: NW Q10: NW		ELEVATION 4479	10yr: -8.54
1965 Saturated Thickness: 100		Bedrock Elev: 4260	
Present Saturated Thickness : 44.6		% 1965 Saturation remaining: 45%	

WATERYR:	DATE:	WL:
1988	02/10/1988	161.62
1989	12/28/1988	164.05
1990	02/01/1990	164.58
1991	01/08/1991	165.89
1992	02/11/1992	165.86
1993	01/27/1993	166.12
1994	12/01/1993	167.14
1995	12/28/1994	167.94
1996	11/28/1995	168.59
1997	01/22/1997	168.00
1998	01/28/1998	167.60
1999	02/04/1999	169.10
2000	02/02/2000	170.60
2002	12/17/2001	174.40



FRIEND, CARL	PERMIT:	21538 F	BASIN NO:	WL Change
LOC. CODE SC00305011CBB1	LAT/LONG: 394828102570201		STATUS: A	1yr: -0.30
T 3 S R 50 W			DEPTH: 230	5yr: -1.50
SECTION 11 Q160 SW Q40: NW Q10: NW			ELEVATION 4490	10yr: -0.95
1965 Saturated Thickness: 90			Bedrock Elev: 4275	
Present Saturated Thickness : 67.9			% 1965 Saturation remaining: 75%	

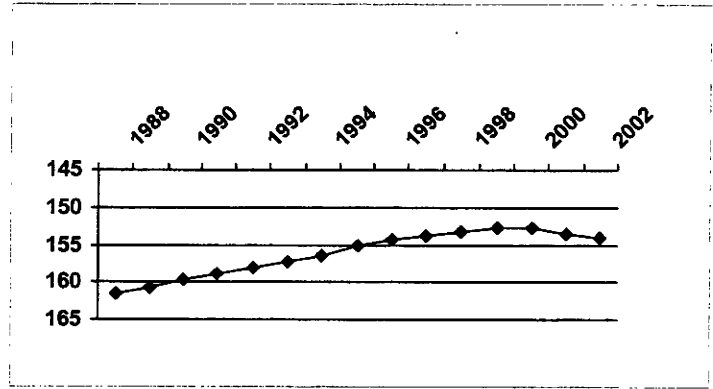
WATERYR:	DATE:	WL:
1988	02/10/1988	151.72
1989	12/28/1988	147.40
1990	02/01/1990	146.60
1991	01/08/1991	147.06
1992	02/11/1992	146.15
1993	01/27/1993	147.50
1994	12/01/1993	147.97
1995	12/28/1994	147.55
1996	11/28/1995	147.00
1997	01/22/1997	145.60
1998	01/29/1998	145.90
1999	02/05/1999	145.40
2000	02/02/2000	144.90
2001	03/01/2001	146.80
2002	12/17/2001	147.10



**NORTHERN HIGH PLAINS DESIGNATED GROUNDWATER BASIN
DISTRICT: WASHINGTON CO.**

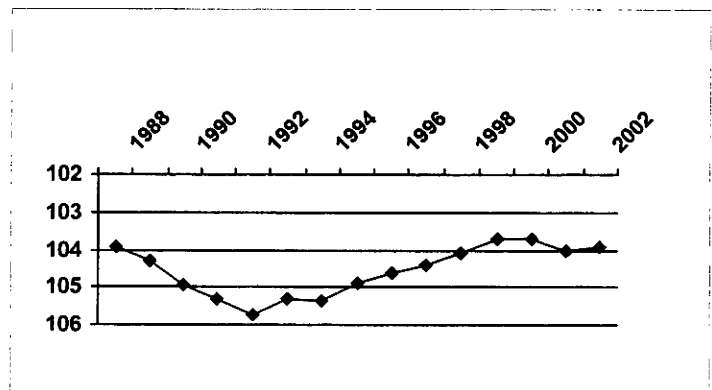
JONES, ALVIN	PERMIT:	BASIN NO:	WL Change
LOC. CODE SC00305114DCC1	LAT/LONG: 394714103032201	STATUS: A	1yr: -.60
T 3 S R 51 W		DEPTH: 180	5yr: -.50
SECTION 14 Q160 SE Q40: SW Q10: SW		ELEVATION 4620	10yr: 3.89
1965 Saturated Thickness:	13	Bedrock Elev: 4492	
Present Saturated Thickness :		% 1965 Saturation remaining:	

WATERYR:	DATE:	WL:
1988	02/10/1988	161.59
1989	12/28/1988	160.75
1990	02/01/1990	159.75
1991	01/08/1991	158.78
1992	02/12/1992	158.09
1993	01/27/1993	157.23
1994	12/01/1993	156.44
1995	12/28/1994	155.24
1996	11/28/1995	154.35
1997	01/22/1997	153.70
1998	01/29/1998	153.30
1999	02/04/1999	152.70
2000	02/02/2000	152.70
2001	03/01/2001	153.60
2002	12/17/2001	154.20



JOHNSON, CARL	PERMIT:	BASIN NO:	WL Change
LOC. CODE SC00305204CBD1	LAT/LONG: 394904103125501	STATUS: A	1yr: .10
T 3 S R 52 W		DEPTH: 118	5yr: .50
SECTION 4 Q160 SW Q40: NW Q10: SE		ELEVATION 4810	10yr: 1.82
1965 Saturated Thickness:		Bedrock Elev: 4700	
Present Saturated Thickness :	6.1	% 1965 Saturation remaining:	

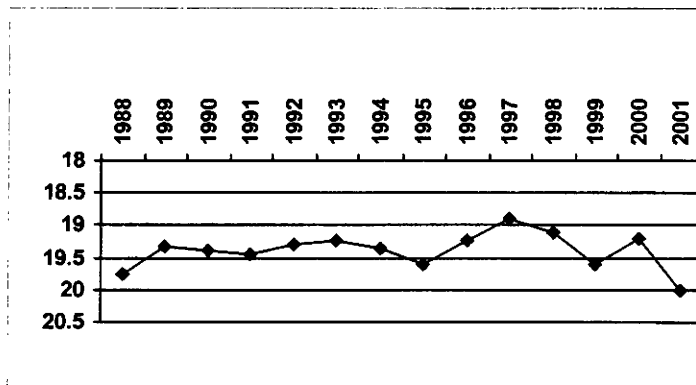
WATERYR:	DATE:	WL:
1988	02/11/1988	103.93
1989	12/27/1988	104.27
1990	02/01/1990	104.92
1991	01/08/1991	105.29
1992	02/12/1992	105.72
1993	01/27/1993	105.30
1994	12/01/1993	105.36
1995	12/28/1994	104.90
1996	11/28/1995	104.62
1997	01/22/1997	104.40
1998	01/28/1998	104.10
1999	02/04/1999	103.70
2000	02/02/2000	103.70
2001	03/01/2001	104.00
2002	12/17/2001	103.90



**NORTHERN HIGH PLAINS DESIGNATED GROUNDWATER BASIN
DISTRICT: WASHINGTON CO.**

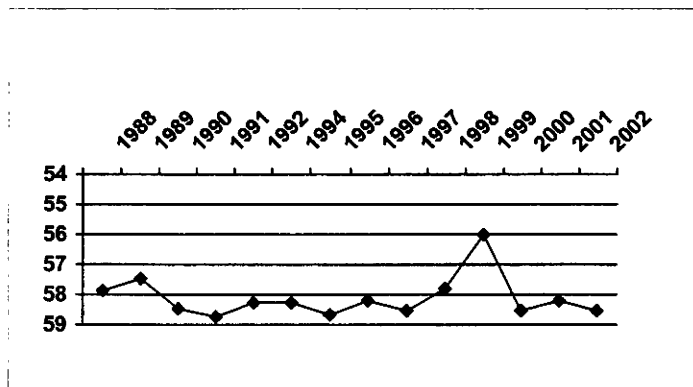
STATE OF COLORAD	PERMIT:	44031	BASIN NO:	WL Change
LOC. CODE SC00404916CDD1	LAT/LONG:	394158102520701	STATUS:	A
T 4 S R 49 W			DEPTH:	42
SECTION 16 Q160 SW Q40: SE Q10: SE			ELEVATION	4445
1965 Saturated Thickness:		20	Bedrock Elev:	4400
Present Saturated Thickness :			% 1965 Saturation remaining:	

WATERYR:	DATE:	WL:
1988	02/10/1988	19.77
1989	12/28/1988	19.32
1990	02/01/1990	19.38
1991	01/08/1991	19.45
1992	12/31/1991	19.29
1993	01/27/1993	19.22
1994	12/01/1993	19.35
1995	12/28/1994	19.59
1996	11/28/1995	19.24
1997	01/22/1997	18.90
1998	01/28/1998	19.10
1999	02/04/1999	19.60
2000	02/02/2000	19.20
2001	03/01/2001	20.00



STATE OF COLORAD	PERMIT:		BASIN NO:	WL Change
LOC. CODE SC00405016CCD	LAT/LONG:	394151102591800	STATUS:	A
T 4 S R 50 W			DEPTH:	76
SECTION 16 Q160 SW Q40: SW Q10: SE			ELEVATION	4604
1965 Saturated Thickness:		40	Bedrock Elev:	4480
Present Saturated Thickness :		65.5	% 1965 Saturation remaining:	164%

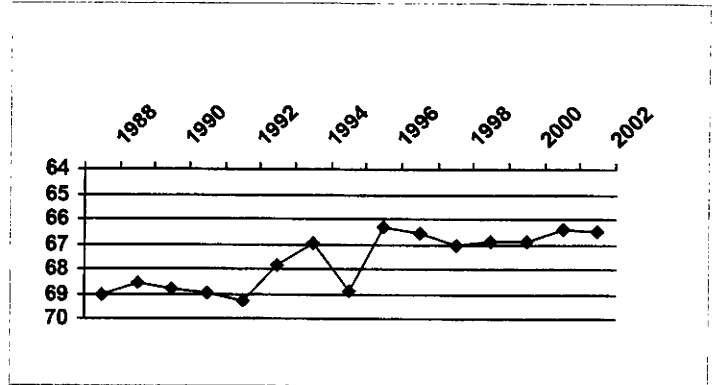
WATERYR:	DATE:	WL:
1988	02/10/1988	57.86
1989	12/28/1988	57.44
1990	02/01/1990	58.48
1991	01/08/1991	58.72
1992	02/12/1992	58.24
1994	12/01/1993	58.27
1995	12/28/1994	58.64
1996	11/28/1995	58.18
1997	01/22/1997	58.50
1998	01/28/1998	57.80
1999	02/04/1999	56.00
2000	02/02/2000	58.50
2001	03/01/2001	58.20
2002	12/17/2001	58.50



**NORTHERN HIGH PLAINS DESIGNATED GROUNDWATER BASIN
DISTRICT: WASHINGTON CO.**

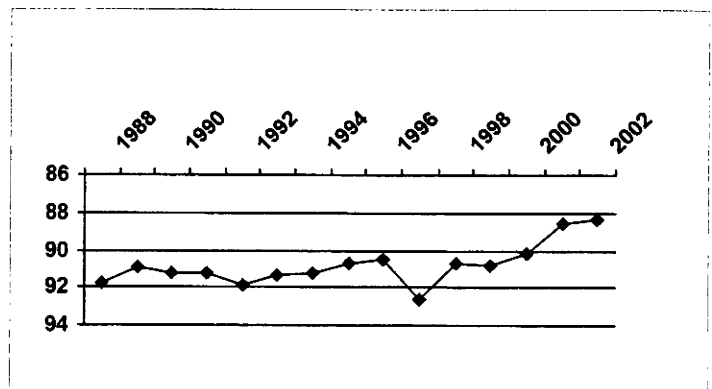
KNIESE, FRED	PERMIT:	BASIN NO:	WL Change
LOC. CODE SC00405101BBA	LAT/LONG: 394424103023600	STATUS: A	1yr: -.10
T 4 S R 51 W		DEPTH: 75	5yr: .10
SECTION 1 Q160 NW Q40: NW Q10: NE		ELEVATION 4618	10yr: 2.80
1965 Saturated Thickness: 14		Bedrock Elev: 4544	10yr: 2.80
Present Saturated Thickness : 7.5		% 1965 Saturation remaining: 54%	

WATERYR:	DATE:	WL:
1988	02/10/1988	69.02
1989	12/28/1988	68.53
1990	02/01/1990	68.79
1991	01/08/1991	68.93
1992	02/12/1992	69.30
1993	01/27/1993	67.86
1994	12/01/1993	66.98
1995	12/28/1994	68.86
1996	11/28/1995	66.32
1997	01/22/1997	66.60
1998	01/28/1998	67.00
1999	02/04/1999	66.90
2000	02/02/2000	66.90
2001	03/01/2001	66.40
2002	12/17/2001	66.50



HERRON, M.	PERMIT:	BASIN NO:	WL Change
LOC. CODE SC00405105BAA	LAT/LONG: 394423103064800	STATUS: A	1yr: .30
T 4 S R 51 W		DEPTH: 103	5yr: 4.30
SECTION 5 Q160 NW Q40: NE Q10: NE		ELEVATION 4755	10yr: 3.55
1965 Saturated Thickness: 30		Bedrock Elev: 4640	10yr: 3.55
Present Saturated Thickness : 26.7		% 1965 Saturation remaining: 89%	

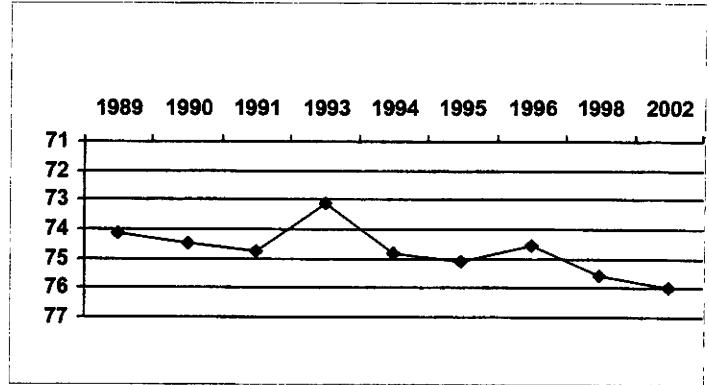
WATERYR:	DATE:	WL:
1988	02/10/1988	91.71
1989	12/28/1988	90.94
1990	02/01/1990	91.26
1991	01/08/1991	91.24
1992	02/12/1992	91.85
1993	01/27/1993	91.36
1994	12/01/1993	91.20
1995	12/28/1994	90.64
1996	11/28/1995	90.45
1997	01/22/1997	92.60
1998	01/28/1998	90.70
1999	02/04/1999	90.80
2000	02/02/2000	90.20
2001	03/01/2001	88.60
2002	12/17/2001	88.30



**NORTHERN HIGH PLAINS DESIGNATED GROUNDWATER BASIN
DISTRICT: WASHINGTON CO.**

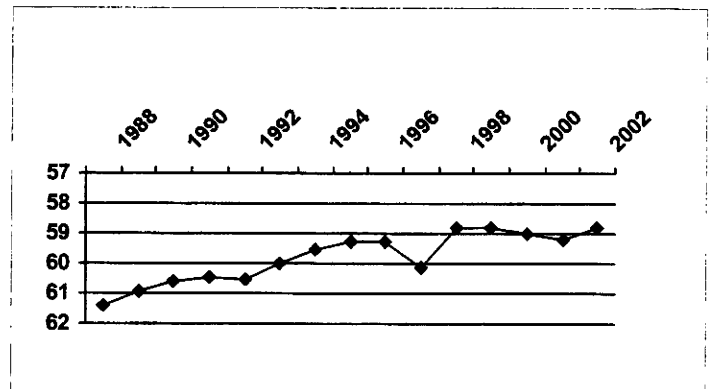
STATE OF COLORAD	PERMIT:	BASIN NO:	WL Change
LOC. CODE SC00405216DAA1	LAT/LONG: 394215103115601	STATUS: A	1yr:
T 4 S R 52 W		DEPTH: 94	5yr:
SECTION 16 Q160 SE Q40: NE Q10: NE		ELEVATION 4860	10yr:
1965 Saturated Thickness: 14		Bedrock Elev: 4786	
Present Saturated Thickness :		% 1965 Saturation remaining:	

WATERYR:	DATE:	WL:
1989	12/28/1988	74.13
1990	02/01/1990	74.46
1991	01/08/1991	74.77
1993	01/27/1993	73.12
1994	12/01/1993	74.79
1995	12/28/1994	75.07
1996	11/28/1995	74.55
1998	01/28/1998	75.60
2002	12/17/2001	76.00



ANTHOLZ, CARL W.	PERMIT:	BASIN NO:	WL Change
LOC. CODE SC00405313CBB1	LAT/LONG: 394212103162301	STATUS: A	1yr: .40
T 4 S R 53 W		DEPTH: 72	5yr: 1.30
SECTION 13 Q160 SW Q40: NW Q10: NW		ELEVATION 4935	10yr: 1.70
1965 Saturated Thickness: 3		Bedrock Elev: 4922	
Present Saturated Thickness :		% 1965 Saturation remaining:	

WATERYR:	DATE:	WL:
1988	02/11/1988	61.39
1989	12/28/1988	60.95
1990	02/01/1990	60.60
1991	01/08/1991	60.45
1992	02/12/1992	60.50
1993	01/27/1993	59.97
1994	12/01/1993	59.52
1995	12/28/1994	59.29
1996	11/28/1995	59.25
1997	01/22/1997	60.10
1998	01/28/1998	58.80
1999	02/04/1999	58.80
2000	02/02/2000	59.00
2001	03/01/2001	59.20
2002	12/17/2001	58.80



**W-Y
GROUND WATER MANAGEMENT
DISTRICT**

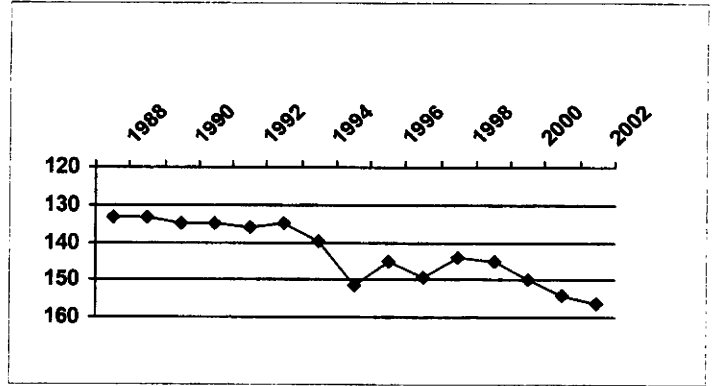
**NORTHERN HIGH PLAINS
DESIGNATED GROUND WATER BASIN**

NORTHERN HIGH PLAINS DESIGNATED GROUNDWATER BASIN

DISTRICT: W-Y

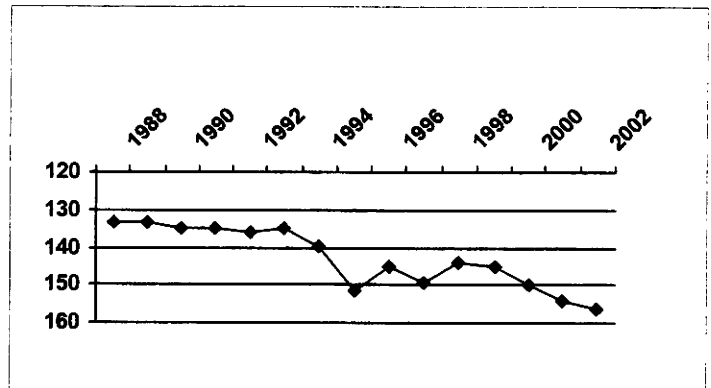
PLETCHER, MILDRE	PERMIT:	16073 R	BASIN NO:	1	WL Change
LOC. CODE SB00104704CAC	LAT/LONG:	400450102381000	STATUS:	A	1yr: -12.50
T 1 N R 47 W			DEPTH:	314	5yr: -10.90
SECTION 4 Q160 SW Q40: NE Q10: SW			ELEVATION	4056	10yr: -17.80
1965 Saturated Thickness:		201	Bedrock Elev:	3756	
Present Saturated Thickness :		137.6	% 1965 Saturation remaining:		68%

WATERYR:	DATE:	WL:
1988	12/30/1987	131.45
1989	12/26/1988	131.90
1990	01/03/1990	133.60
1991	12/27/1990	137.40
1992	12/30/1991	144.60
1993	12/27/1992	143.00
1994	12/30/1993	143.20
1995	12/21/1994	152.20
1996	12/30/1995	154.10
1997	12/30/1996	151.50
1998	12/22/1997	145.20
1999	12/26/1998	145.40
2000	12/27/1999	146.50
2001	12/20/2000	149.90
2002	12/23/2001	162.40



HAHN, M.	PERMIT:	6524 F	BASIN NO:	2	WL Change
LOC. CODE SB00104705BAC	LAT/LONG:	400520102392000	STATUS:	A	1yr: 3.30
T 1 N R 47 W			DEPTH:	340	5yr: -11.60
SECTION 5 Q160 NW Q40: NE Q10: SW			ELEVATION	4080	10yr: .00
1965 Saturated Thickness:		186	Bedrock Elev:	3781	
Present Saturated Thickness :		127.5	% 1965 Saturation remaining:		69%

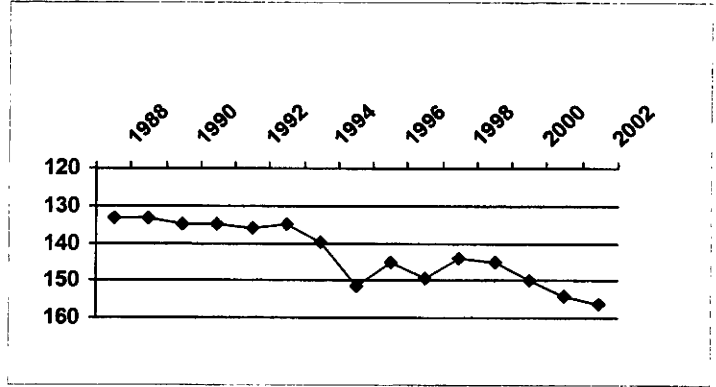
WATERYR:	DATE:	WL:
1988	12/30/1987	159.00
1989	01/15/1989	161.70
1990	01/03/1990	167.10
1991	01/07/1991	166.50
1992	01/11/1992	171.50
1993	12/27/1992	156.70
1994	12/30/1993	159.80
1995	12/21/1994	171.60
1996	12/30/1995	161.30
1997	12/30/1996	159.90
1998	12/22/1997	158.50
1999	12/26/1998	166.80
2000	12/27/1999	176.70
2001	12/20/2000	174.80
2002	12/23/2001	171.50



**NORTHERN HIGH PLAINS DESIGNATED GROUNDWATER BASIN
DISTRICT: W-Y**

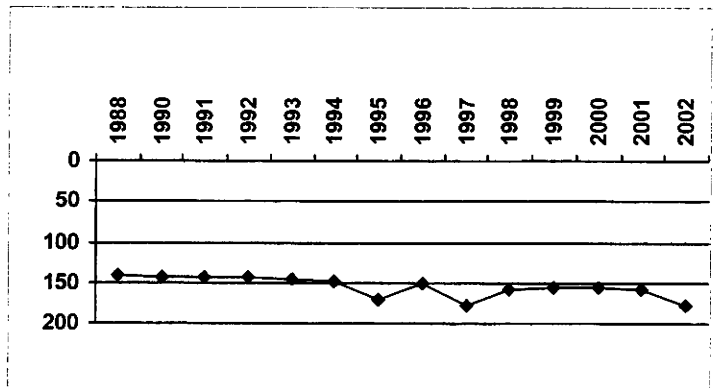
KOENIG, ROGER	PERMIT:	12328 F	BASIN NO:	3	WL Change
LOC. CODE SB00104708DDB	LAT/LONG:	400350102385000	STATUS:	A	1yr: -2.10
T 1 N R 47 W			DEPTH:	360	5yr: -6.90
SECTION 8 Q160 SE Q40: SE Q10: NW			ELEVATION	4070	10yr: -20.10
1965 Saturated Thickness:		195	Bedrock Elev:	3775	
Present Saturated Thickness :		138.9	% 1965 Saturation remaining:		71%

WATERYR:	DATE:	WL:
1988	12/29/1987	133.10
1989	12/26/1988	133.30
1990	01/03/1990	135.00
1991	12/27/1990	135.10
1992	12/30/1991	136.00
1993	12/27/1992	135.10
1994	12/30/1993	139.80
1995	12/21/1994	151.40
1996	01/13/1996	145.20
1997	12/30/1996	149.20
1998	01/01/1998	143.90
1999	12/26/1998	144.90
2000	12/27/1999	149.90
2001	12/20/2000	154.00
2002	12/23/2001	156.10



STULP, J.	PERMIT:	13551 F	BASIN NO:	4	WL Change
LOC. CODE SB00104719AAC	LAT/LONG:	400240102395000	STATUS:	A	1yr: -19.60
T 1 N R 47 W			DEPTH:	229	5yr: .60
SECTION 19 Q160 NE Q40: NE Q10: SW			ELEVATION	4105	10yr: -34.20
1965 Saturated Thickness:		110	Bedrock Elev:	3880	
Present Saturated Thickness :		46.6	% 1965 Saturation remaining:		42%

WATERYR:	DATE:	WL:
1988	02/04/1988	139.73
1990	01/03/1990	143.30
1991	12/27/1990	144.00
1992	01/28/1992	144.20
1993	12/27/1992	144.90
1994	12/30/1993	147.60
1995	12/21/1994	169.70
1996	01/13/1996	150.10
1997	12/30/1996	179.00
1998	12/22/1997	156.90
1999	12/26/1998	154.50
2000	12/27/1999	155.60
2001	12/20/2000	158.80
2002	12/22/2001	178.40

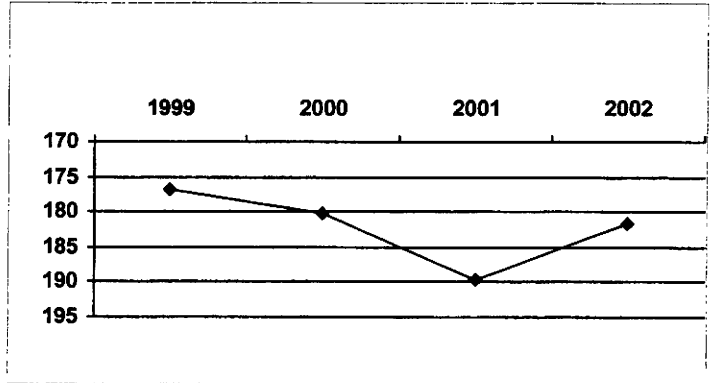


NORTHERN HIGH PLAINS DESIGNATED GROUNDWATER BASIN

DISTRICT: W-Y

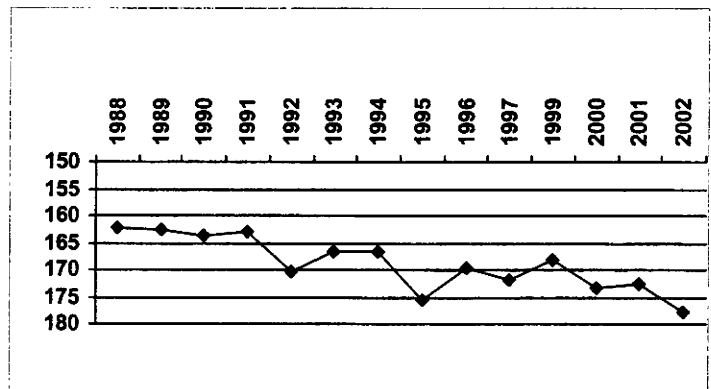
TRAUTMAN, ED	PERMIT:	5183 FP	BASIN NO:	5	WL Change
LOC. CODE SB00104802AA	LAT/LONG:		STATUS:	A	1yr: 8.00
T 1 N R 48 W			DEPTH:	345	5yr:
SECTION 2 Q160 NE Q40: NE Q10:			ELEVATION		10yr:
1965 Saturated Thickness:			Bedrock Elev:		
Present Saturated Thickness :			% 1965 Saturation remaining:		

WATERYR:	DATE:	WL:
1999	12/28/1998	176.70
2000	12/25/1999	180.10
2001	12/20/2000	189.70
2002	12/22/2001	181.70



REHOR, EARL	PERMIT:	12594 F	BASIN NO:	6	WL Change
LOC. CODE SB00104814CAA	LAT/LONG:	400300102425000	STATUS:	A	1yr: -4.90
T 1 N R 48 W			DEPTH:	280	5yr: -5.90
SECTION 14 Q160 SW Q40: NE Q10: NE			ELEVATION	4150	10yr: -7.10
1965 Saturated Thickness:		155	Bedrock Elev:	3840	
Present Saturated Thickness :		132.4	% 1965 Saturation remaining:	85%	

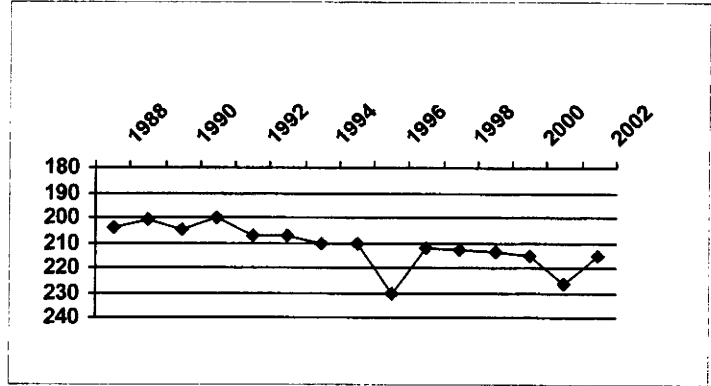
WATERYR:	DATE:	WL:
1988	12/29/1987	162.20
1989	12/26/1988	162.50
1990	01/03/1990	163.70
1991	12/27/1990	162.80
1992	12/30/1991	170.50
1993	12/27/1992	166.50
1994	12/30/1993	166.80
1995	12/21/1994	175.40
1996	01/13/1996	169.60
1997	12/30/1996	171.70
1999	12/28/1998	168.00
2000	12/25/1999	173.50
2001	12/17/2000	172.70
2002	12/22/2001	177.60



**NORTHERN HIGH PLAINS DESIGNATED GROUNDWATER BASIN
DISTRICT: W-Y**

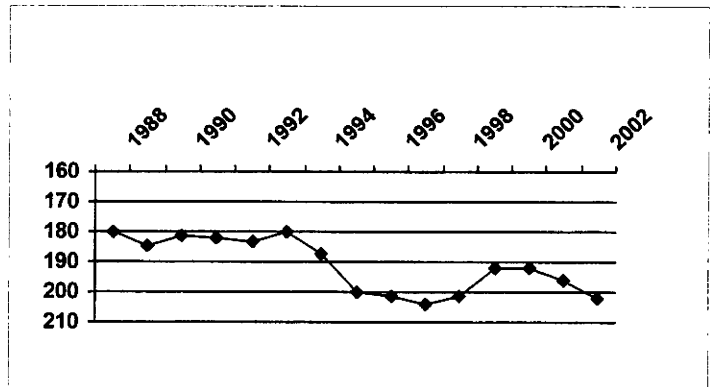
STATE OF COLORAO	PERMIT: 10316 F	BASIN NO: 7	WL Change
LOC. CODE SB00104816ACA	LAT/LONG: 400320102444000	STATUS: A	1yr: 11.00
T 1 N R 48 W		DEPTH: 340	5yr: -3.40
SECTION 16 Q160 NE Q40: SW Q10: NE		ELEVATION 4200	10yr: -8.20
1965 Saturated Thickness:	154	Bedrock Elev: 3860	
Present Saturated Thickness :	124.4	% 1965 Saturation remaining:	81%

WATERYR:	DATE:	WL:
1988	12/29/1988	204.00
1989	12/26/1988	200.70
1990	01/04/1990	205.10
1991	01/15/1991	199.80
1992	01/28/1992	207.40
1993	12/22/1992	207.10
1994	01/04/1994	210.00
1995	12/27/1994	210.70
1996	01/13/1996	230.40
1997	12/03/1996	212.20
1998	12/22/1997	213.20
1999	12/26/1998	213.80
2000	12/25/1999	215.60
2001	12/17/2000	226.60
2002	12/22/2001	215.60



GOEGLEIN, KENNET	PERMIT: 15195 F	BASIN NO: 8	WL Change
LOC. CODE SB00104818DBC	LAT/LONG: 400305102475500	STATUS: A	1yr: -6.30
T 1 N R 48 W		DEPTH: 284	5yr: 1.70
SECTION 18 Q160 SE Q40: NW Q10: SW		ELEVATION 4210	10yr: -18.70
1965 Saturated Thickness:	130	Bedrock Elev: 3920	
Present Saturated Thickness :	88.	% 1965 Saturation remaining:	68%

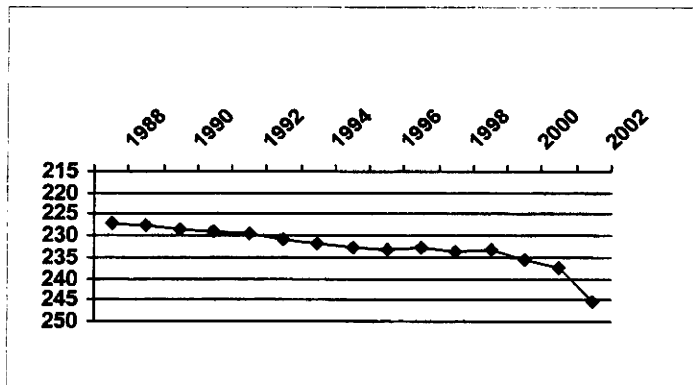
WATERYR:	DATE:	WL:
1988	12/29/1987	179.80
1989	12/26/1988	184.80
1990	01/04/1990	181.60
1991	01/15/1991	182.20
1992	01/24/1992	183.30
1993	12/22/1992	180.20
1994	01/04/1994	187.30
1995	12/23/1994	199.90
1996	12/29/1995	201.20
1997	01/03/1997	203.70
1998	12/23/1997	201.20
1999	12/26/1998	191.80
2000	12/26/1999	191.70
2001	12/17/2000	195.70
2002	12/21/2001	202.00



**NORTHERN HIGH PLAINS DESIGNATED GROUNDWATER BASIN
DISTRICT: W-Y**

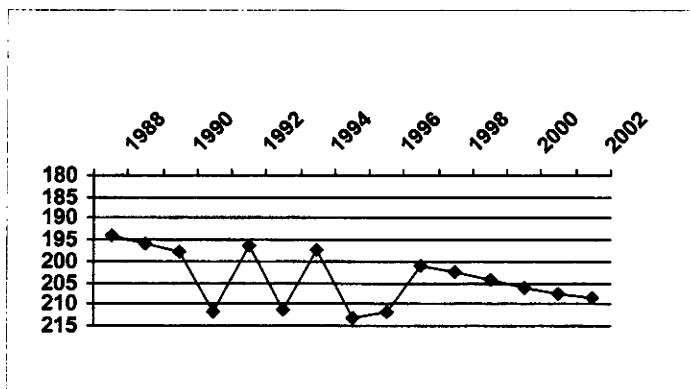
KELLER, G.	PERMIT: 10228 F	BASIN NO: 9	WL Change
LOC. CODE SB00104902BBB	LAT/LONG: 400530102495000	STATUS: A	1yr: -8.00
T 1 N R 49 W		DEPTH: 349	5yr: -12.80
SECTION 2 Q160 NW Q40: NW Q10: NW		ELEVATION 4250	10yr: -15.80
1965 Saturated Thickness:	132	Bedrock Elev: 3906	
Present Saturated Thickness :	98.5	% 1965 Saturation remaining:	75%

WATERYR:	DATE:	WL:
1988	01/27/1988	227.10
1989	12/26/1988	227.70
1990	01/04/1990	228.60
1991	01/15/1991	229.10
1992	01/24/1992	229.70
1993	01/01/1993	230.70
1994	01/17/1994	231.59
1995	12/23/1994	232.90
1996	12/29/1996	233.00
1997	12/29/1996	232.70
1998	01/01/1998	233.80
1999	12/26/1998	233.00
2000	12/24/1999	235.50
2001	12/16/2000	237.50
2002	12/21/2001	245.50



STATE OF COLORAD	PERMIT: 11786 F	BASIN NO: 10	WL Change
LOC. CODE SB00104936BDB	LAT/LONG: 400050102481000	STATUS: A	1yr: -7.0
T 1 N R 49 W		DEPTH: 285	5yr: -7.40
SECTION 36 Q160 NW Q40: SE Q10: NW		ELEVATION 4255	10yr: -11.90
1965 Saturated Thickness:	109	Bedrock Elev: 3970	
Present Saturated Thickness :	76.7	% 1965 Saturation remaining:	70%

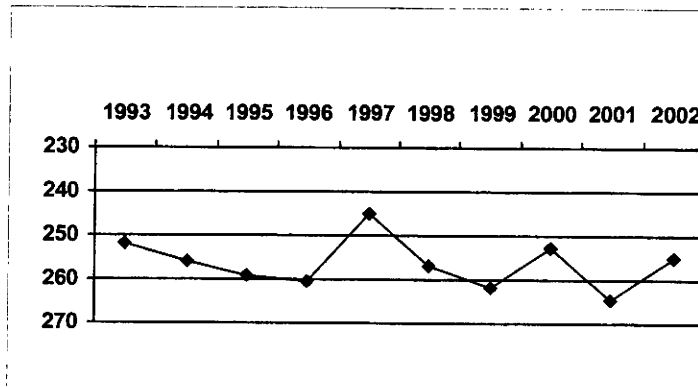
WATERYR:	DATE:	WL:
1988	01/29/1988	194.20
1989	12/19/1988	195.70
1990	12/31/1989	197.80
1991	01/09/1991	211.50
1992	02/20/1992	196.40
1993	12/23/1992	211.20
1994	01/15/1994	197.20
1995	12/27/1994	213.10
1996	12/29/1995	211.60
1997	12/29/1996	200.90
1998	12/23/1997	202.50
1999	12/30/1998	204.10
2000	12/26/1999	206.20
2001	12/16/2000	207.60
2002	12/22/2001	208.30



**NORTHERN HIGH PLAINS DESIGNATED GROUNDWATER BASIN
DISTRICT: W-Y**

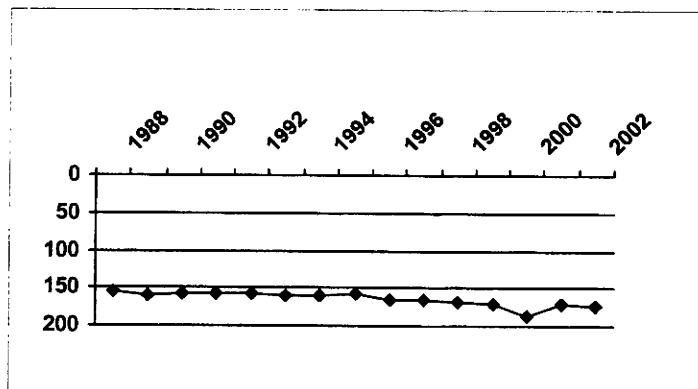
YOUNG, B. Jr.	PERMIT:	BASIN NO:	11	WL Change
LOC. CODE SB00105003C	LAT/LONG:	STATUS:	A	1yr: 9.40
T 1 N R 50 W		DEPTH:		5yr: -10.20
SECTION 3 Q160 SW Q40: Q10:		ELEVATION		10yr:
1965 Saturated Thickness:		Bedrock Elev:		
Present Saturated Thickness :		% 1965 Saturation remaining:		

WATERYR:	DATE:	WL:
1993	12/26/1992	252.00
1994	12/20/1993	256.10
1995	12/20/1994	259.20
1996	12/28/1995	260.30
1997	12/28/1996	245.00
1998	01/01/1998	256.60
1999	12/23/1998	262.00
2000	12/24/1999	252.80
2001	12/15/2000	264.60
2002	12/21/2001	255.20



RICHARDSON, R.	PERMIT:	2250 F	BASIN NO:	12	WL Change
LOC. CODE SB00204705BAB	LAT/LONG:	401040102392000	STATUS:	A	1yr: -4.10
T 2 N R 47 W			DEPTH:	383	5yr: -9.90
SECTION 5 Q160 NW Q40: NE Q10: NW			ELEVATION	4035	10yr: -16.40
1965 Saturated Thickness:		95	Bedrock Elev:	3665	
Present Saturated Thickness :		195.9	% 1965 Saturation remaining:	206%	

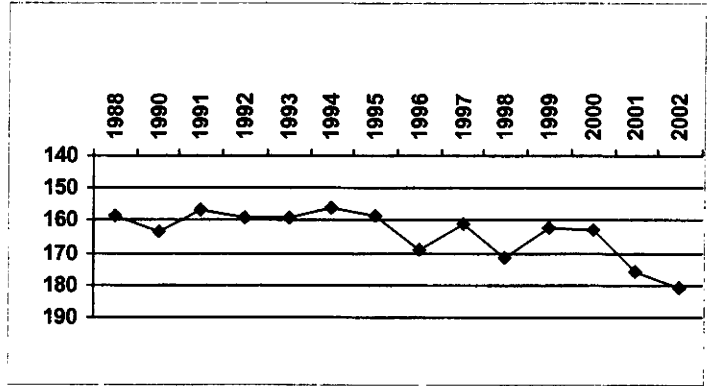
WATERYR:	DATE:	WL:
1988	12/30/1987	154.20
1989	12/27/1988	160.10
1990	01/05/1990	156.10
1991	01/16/1991	156.40
1992	01/23/1992	157.70
1993	12/31/1992	159.10
1994	01/03/1994	160.10
1995	12/29/1994	158.40
1996	01/13/1996	166.20
1997	12/31/1996	164.20
1998	12/30/1997	168.30
1999	12/28/1998	171.80
2000	12/29/1999	187.70
2001	12/22/2000	170.00
2002	12/28/2001	174.10



**NORTHERN HIGH PLAINS DESIGNATED GROUNDWATER BASIN
DISTRICT: W-Y**


MEIS, RAYMOND	PERMIT:	10706 F	BASIN NO:	13	WL Change
LOC. CODE SB00204707B	LAT/LONG:		STATUS:	A	1yr: -4.50
T 2 N R 47 W			DEPTH:		5yr: -19.50
SECTION 7 Q160 NW Q40:	Q10:		ELEVATION		10yr: -21.40
1965 Saturated Thickness:			Bedrock Elev:		
Present Saturated Thickness :					% 1965 Saturation remaining:

WATERYR:	DATE:	WL:
1988	02/23/1988	158.40
1990	01/06/1990	163.40
1991	01/07/1991	156.90
1992	01/23/1992	159.20
1993	12/31/1992	159.00
1994	01/03/1994	155.90
1995	01/02/1995	158.30
1996	01/13/1996	168.80
1997	12/31/1996	161.10
1998	12/30/1997	171.30
1999	12/28/1998	162.50
2000	12/29/1999	163.00
2001	12/22/2000	176.10
2002	12/27/2001	180.60



WARD, A. & SONS	PERMIT:	10509 F	BASIN NO:	14	WL Change
LOC. CODE SB00204710CCA	LAT/LONG:	400910102370000	STATUS:	A	1yr: -2.60
T 2 N R 47 W			DEPTH:	392	5yr: -10.30
SECTION 10 Q160 SW Q40: SW Q10: NE			ELEVATION	4010	10yr: -13.60
1965 Saturated Thickness:			Bedrock Elev:	3640	
Present Saturated Thickness :	217.7				% 1965 Saturation remaining:

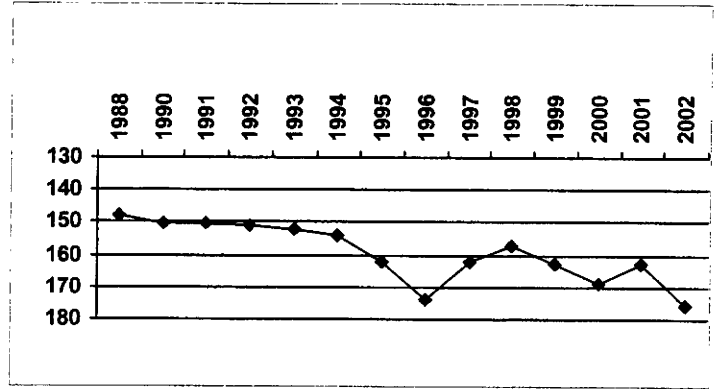
WATERYR:	DATE:	WL:
1988	01/04/1988	129.00
1989	12/27/1988	136.60
1990	01/05/1990	133.20
1991	01/07/1991	135.10
1992	01/23/1992	138.70
1993	12/31/1992	137.10
1994	01/03/1994	138.00
1995	01/02/1995	140.30
1997	12/31/1996	142.00
1998	12/30/1997	148.70
1999	12/28/1998	146.20
2000	12/29/1999	147.40
2001	12/27/2000	149.70
2002	12/27/2001	152.30



**NORTHERN HIGH PLAINS DESIGNATED GROUNDWATER BASIN
DISTRICT: W-Y**


GOEGLEIN, ED	PERMIT:	BASIN NO:	15	WL Change
LOC. CODE SB00204718C	LAT/LONG:	STATUS:	A	1yr: -12.70
T 2 N R 47 W		DEPTH:	445	5yr: -13.70
SECTION 18 Q160 SW Q40: Q10:		ELEVATION		10yr: -24.70
1965 Saturated Thickness:		Bedrock Elev:		
Present Saturated Thickness :		% 1965 Saturation remaining:		

WATERYR:	DATE:	WL:
1988	02/24/1988	148.00
1990	01/05/1990	150.40
1991	01/07/1991	150.50
1992	01/11/1992	151.00
1993	12/31/1992	152.20
1994	01/03/1994	154.30
1995	01/02/1995	161.90
1996	01/13/1996	173.90
1997	12/31/1996	162.00
1998	12/30/1997	157.40
1999	12/28/1998	162.90
2000	12/29/1999	168.60
2001	12/22/2000	163.00
2002	12/23/2001	175.70



GOEGLIN, ED	PERMIT:	BASIN NO:	16	WL Change
LOC. CODE SB00204719B	LAT/LONG:	STATUS:	A	1yr: -4.40
T 2 N R 47 W		DEPTH:	456	5yr: -11.60
SECTION 19 Q160 NW Q40: Q10:		ELEVATION		10yr: -19.70
1965 Saturated Thickness:		Bedrock Elev:		
Present Saturated Thickness :		% 1965 Saturation remaining:		


WATERYR:	DATE:	WL:
1988	01/04/1988	157.00
1990	01/05/1990	157.30
1991	01/07/1991	158.40
1992	02/21/1992	162.40
1993	12/31/1992	162.40
1994	01/03/1994	161.50
1995	01/02/1995	163.60
1996	01/13/1996	172.70
1997	12/31/1996	170.50
1998	12/30/1997	171.50
1999	12/28/1998	156.60
2000	12/27/1999	167.40
2001	12/22/2000	177.70
2002	12/23/2001	182.10



**NORTHERN HIGH PLAINS DESIGNATED GROUNDWATER BASIN
DISTRICT: W-Y**

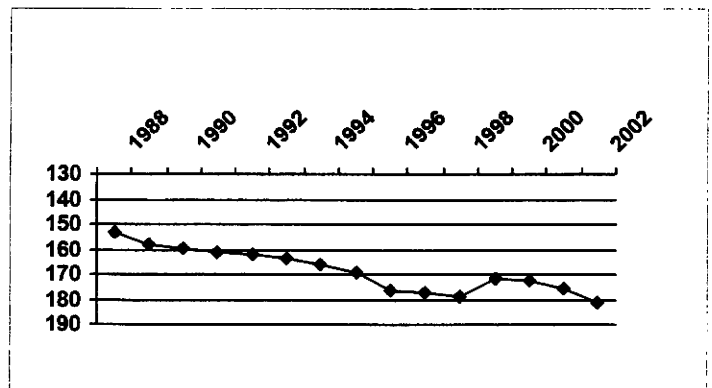
HMH CATTLE CORP	PERMIT:	5779 F	BASIN NO:	17	WL Change
LOC. CODE SB00204720BCA	LAT/LONG:	400750102390000	STATUS:	A	1yr: -1.10
T 2 N R 47 W			DEPTH:	413	5yr: -27.30
SECTION 20 Q160 NE Q40: SW Q10: NW			ELEVATION	4050	10yr: -12.70
1965 Saturated Thickness:		288	Bedrock Elev:	3649	
Present Saturated Thickness :		243.	% 1965 Saturation remaining:		84%

WATERYR:	DATE:	WL:
1989	12/27/1988	155.40
1990	01/05/1990	157.10
1991	01/07/1991	144.80
1992	01/31/1992	145.30
1993	12/31/1992	146.80
1994	01/03/1994	152.10
1995	01/02/1995	149.50
1996	01/13/1996	158.20
1997	12/31/1996	130.70
1998	12/30/1997	152.50
1999	12/28/1998	153.30
2000	12/27/1999	155.40
2001	12/20/2000	156.90
2002	12/28/2001	158.00



BROWN, CLEO	PERMIT:	12629 F	BASIN NO:	18	WL Change
LOC. CODE SB00204732DDA	LAT/LONG:	400540102385000	STATUS:	A	1yr: -5.60
T 2 N R 47 W			DEPTH:	375	5yr: -3.80
SECTION 32 Q160 SE Q40: SE Q10: NE			ELEVATION	4075	10yr: -19.70
1965 Saturated Thickness:		265	Bedrock Elev:	3680	
Present Saturated Thickness :		213.6	% 1965 Saturation remaining:		81%

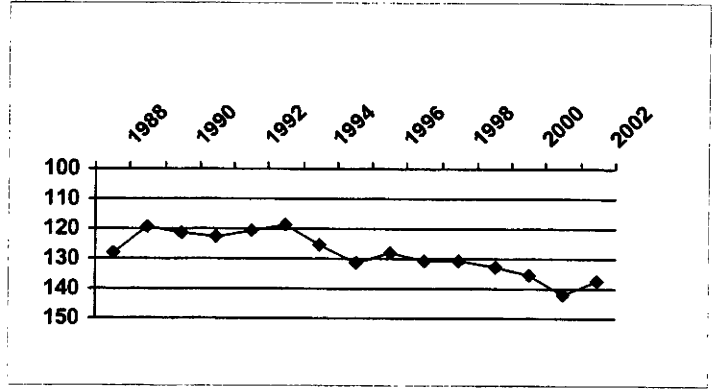
WATERYR:	DATE:	WL:
1988	01/04/1988	152.90
1989	12/26/1988	157.80
1990	01/04/1990	159.80
1991	12/27/1990	161.20
1992	01/11/1992	161.70
1993	12/27/1992	163.40
1994	12/30/1993	165.90
1995	12/21/1994	168.90
1996	01/15/1996	176.10
1997	12/30/1996	177.60
1998	01/01/1998	178.60
1999	12/26/1998	171.40
2000	12/27/1999	172.40
2001	12/20/2000	175.80
2002	12/23/2001	181.40



**NORTHERN HIGH PLAINS DESIGNATED GROUNDWATER BASIN
DISTRICT: W-Y**

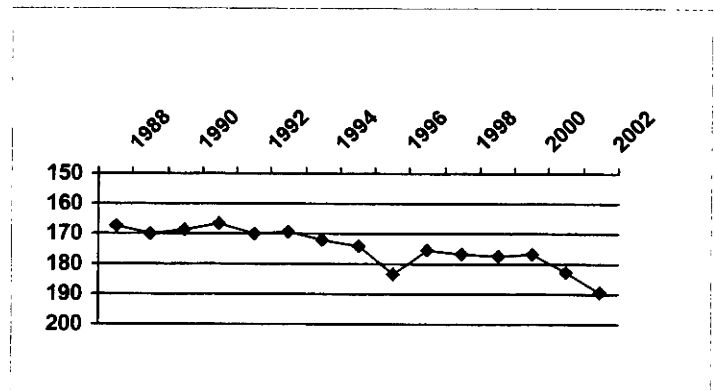
BEAUPREZ, E.	PERMIT: 11245 F	BASIN NO: 19	WL Change
LOC. CODE SB00204735BCA	LAT/LONG: 400610102360000	STATUS: A	1yr: 4.80
T 2 N R 47 W		DEPTH: 420	5yr: -7.00
SECTION 35 Q160 NW Q40: SW Q10: NE		ELEVATION 4020	10yr: -17.00
1965 Saturated Thickness:	300	Bedrock Elev: 3620	
Present Saturated Thickness :	262.6	% 1965 Saturation remaining:	88%

WATERYR:	DATE:	WL:
1988	01/04/1988	128.20
1989	12/26/1988	119.10
1990	01/05/1990	121.20
1991	01/07/1991	122.40
1992	01/11/1992	120.40
1993	12/27/1992	118.90
1994	12/30/1993	125.00
1995	12/21/1994	131.30
1996	01/13/1996	128.30
1997	12/31/1996	130.40
1998	01/01/1998	130.80
1999	12/31/1998	132.90
2000	12/27/1999	135.00
2001	12/27/2000	142.20
2002	12/23/2001	137.40



BAUCHE, R.	PERMIT: 12411 F	BASIN NO: 20	WL Change
LOC. CODE SB00204801DDC	LAT/LONG: 401000102410000	STATUS: A	1yr: -6.20
T 2 N R 48 W		DEPTH: 359	5yr: -13.70
SECTION 1 Q160 SE Q40: SE Q10: SW		ELEVATION 4075	10yr: -19.00
1965 Saturated Thickness:	235	Bedrock Elev: 3700	
Present Saturated Thickness :	185.9	% 1965 Saturation remaining:	79%

WATERYR:	DATE:	WL:
1988	01/05/1988	167.10
1989	12/27/1988	169.70
1990	01/12/1990	168.90
1991	01/16/1991	166.80
1992	02/21/1992	170.10
1993	01/03/1993	169.60
1994	01/03/1994	172.00
1995	01/02/1995	174.10
1996	01/13/1996	183.40
1997	01/01/1997	175.40
1998	01/03/1998	176.90
1999	12/28/1998	177.20
2000	12/29/1999	176.90
2001	12/22/2000	182.90
2002	12/27/2001	189.10

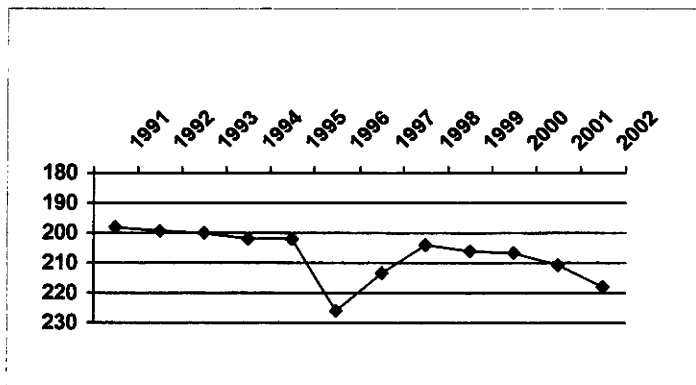


**NORTHERN HIGH PLAINS DESIGNATED GROUNDWATER BASIN
DISTRICT: W-Y**

COLO NATIONAL BA	PERMIT:	12631 F	BASIN NO:	21	WL Change
LOC. CODE SB00204803CBD	LAT/LONG:	401000102440000	STATUS:	A	1yr: -7.10
T 2 N R 48 W			DEPTH:	438	5yr: -4.40
SECTION 3 Q160 SW Q40: NW Q10: SE			ELEVATION		10yr: -18.20
	1965 Saturated Thickness:		Bedrock Elev:		
	Present Saturated Thickness :				

% 1965 Saturation remaining:

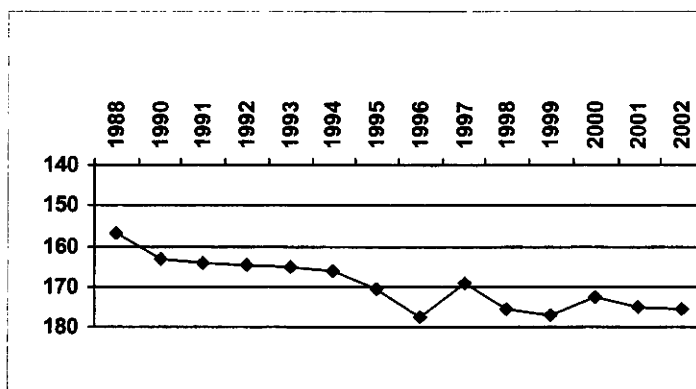
WATERYR:	DATE:	WL:
1991	01/15/1991	198.30
1992	02/03/1992	199.50
1993	01/02/1993	200.00
1994	01/03/1994	201.90
1995	12/29/1994	202.30
1996	01/15/1996	225.90
1997	01/02/1997	213.30
1998	01/01/1998	204.30
1999	12/31/1998	205.80
2000	12/29/1999	206.70
2001	12/27/2000	210.60
2002	12/22/2001	217.70



GOEGLIN, ED	PERMIT:		BASIN NO:	22	WL Change
LOC. CODE SB00204812C	LAT/LONG:		STATUS:	A	1yr: -.50
T 2 N R 48 W			DEPTH:		5yr: -6.60
SECTION 12 Q160 SW Q40: Q10:			ELEVATION		10yr: -10.90
	1965 Saturated Thickness:		Bedrock Elev:		
	Present Saturated Thickness :				

% 1965 Saturation remaining:

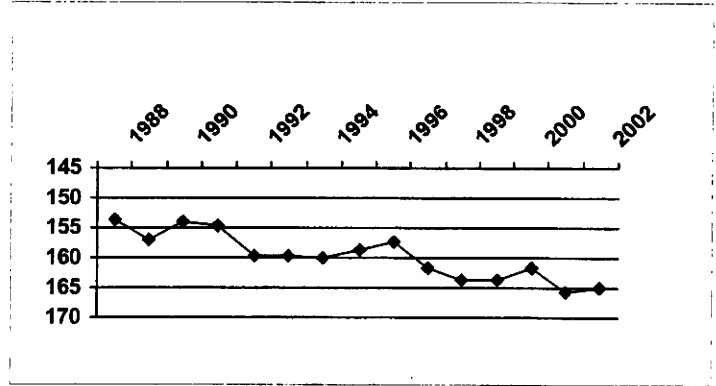
WATERYR:	DATE:	WL:
1988	02/24/1988	157.00
1990	01/16/1990	163.10
1991	01/07/1991	164.00
1992	02/21/1991	164.80
1993	12/31/1992	165.40
1994	01/03/1994	166.30
1995	01/02/1995	170.80
1996	01/13/1996	177.30
1997	12/31/1996	169.10
1998	12/30/1997	175.70
1999	12/28/1998	177.00
2000	12/29/1999	172.60
2001	12/22/2000	175.20
2002	12/23/2001	175.70



**NORTHERN HIGH PLAINS DESIGNATED GROUNDWATER BASIN
DISTRICT: W-Y**

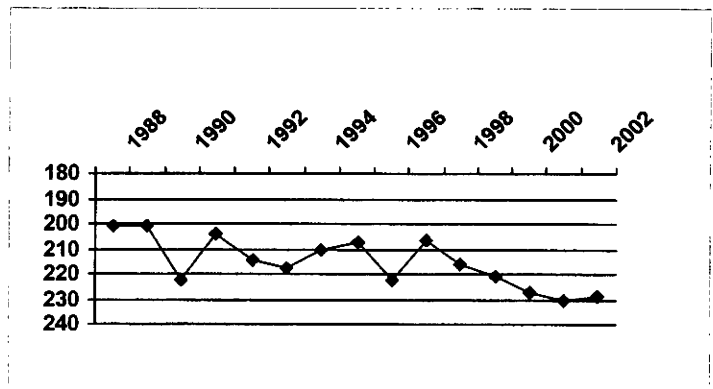
KORF, L.	PERMIT:	5914 F	BASIN NO:	23	WL Change
LOC. CODE SB00204813BCC	LAT/LONG:	400830102415000	STATUS:	A	1yr: .80
T 2 N R 48 W			DEPTH:	390	5yr: -3.20
SECTION 13 Q160 NW Q40: SW Q10: SW			ELEVATION	4085	10yr: -5.40
1965 Saturated Thickness:		285	Bedrock Elev:	3660	
Present Saturated Thickness :		260.1	% 1965 Saturation remaining:		91%

WATERYR:	DATE:	WL:
1988	01/04/1988	153.60
1989	12/27/1988	157.00
1990	01/13/1990	154.00
1991	01/07/1991	154.70
1992	01/11/1992	159.50
1993	12/31/1992	159.80
1994	01/03/1994	160.00
1995	01/02/1995	158.80
1996	01/13/1996	157.20
1997	12/31/1996	161.70
1998	12/30/1997	163.60
1999	12/28/1998	163.80
2000	12/29/1999	161.60
2001	12/22/2000	165.70
2002	12/28/2001	164.90



HAMRICK, H.	PERMIT:	10665 F	BASIN NO:	24	WL Change
LOC. CODE SB00204827CBA	LAT/LONG:	400640102440000	STATUS:	A	1yr: 1.80
T 2 N R 48 W			DEPTH:	420	5yr: -21.80
SECTION 27 Q160 SW Q40: NW Q10: NE			ELEVATION	4165	10yr: -14.00
1965 Saturated Thickness:		250	Bedrock Elev:	3720	
Present Saturated Thickness :		216.5	% 1965 Saturation remaining:		87%

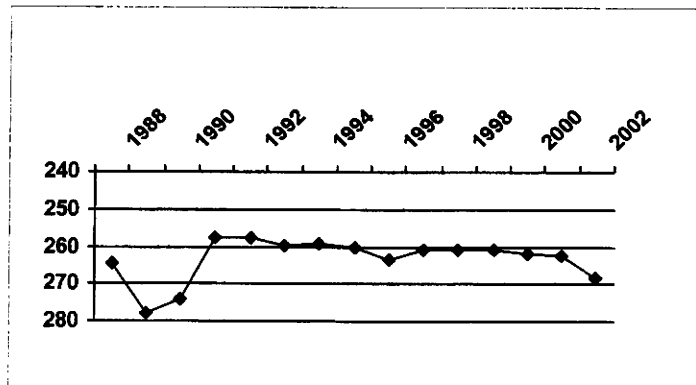
WATERYR:	DATE:	WL:
1988	01/07/1988	200.50
1989	03/31/1989	200.73
1990	01/12/1990	222.20
1991	12/27/1990	203.70
1992	01/29/1992	214.50
1993	12/22/1992	217.40
1994	12/29/1993	210.40
1995	12/27/1994	207.40
1996	01/15/1996	222.40
1997	12/30/1996	206.70
1998	12/22/1997	216.00
1999	12/28/1998	220.70
2000	12/25/1999	227.60
2001	12/17/2000	230.30
2002	12/27/2001	228.50



**NORTHERN HIGH PLAINS DESIGNATED GROUNDWATER BASIN
DISTRICT: W-Y**

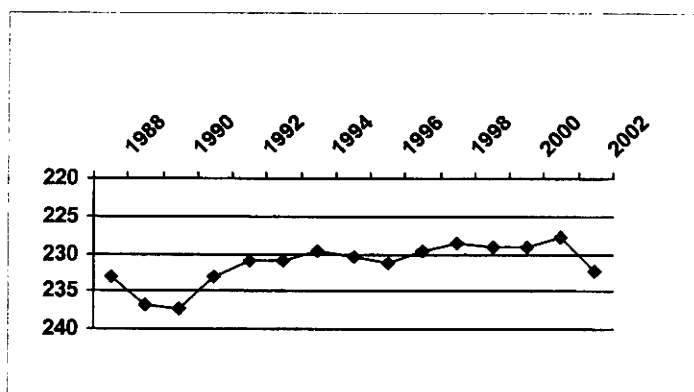
CORMAN, EDWARD	PERMIT: 11958 F	BASIN NO: 26	WL Change
LOC. CODE SB00204920BAB1	LAT/LONG: 400756102530201	STATUS: A	1yr: -5.70
T 2 N R 49 W		DEPTH: 318	5yr: -7.40
SECTION 20 Q160 NW Q40: NE Q10: NW		ELEVATION 4274	10yr: -10.30
1965 Saturated Thickness: 78		Bedrock Elev: 3956	
Present Saturated Thickness : 49.9		% 1965 Saturation remaining: 64%	

WATERYR:	DATE:	WL:
1988	01/27/1988	264.60
1989	12/21/1988	277.60
1990	01/02/1990	274.10
1991	01/14/1991	257.40
1992	01/30/1992	257.80
1993	12/23/1992	259.70
1994	01/04/1994	259.00
1995	12/23/1994	260.00
1996	12/29/1995	263.30
1997	12/28/1996	260.70
1998	01/01/1998	260.60
1999	12/23/1998	260.80
2000	12/24/1999	262.10
2001	12/21/2000	262.40
2002	12/21/2001	268.10



PATTERSON, LONNY	PERMIT: 4162 F	BASIN NO: 27	WL Change
LOC. CODE SB00205015ADD	LAT/LONG: 400830102565000	STATUS: A	1yr: -4.60
T 2 N R 50 W		DEPTH: 297	5yr: -2.80
SECTION 15 Q160 NE Q40: SE Q10: SE		ELEVATION 4325	10yr: -1.50
1965 Saturated Thickness: 75		Bedrock Elev: 4020	
Present Saturated Thickness : 72.7		% 1965 Saturation remaining: 97%	

WATERYR:	DATE:	WL:
1988	02/03/1988	233.00
1989	12/21/1988	236.70
1990	01/11/1990	237.40
1991	01/14/1991	233.10
1992	02/24/1992	230.80
1993	12/23/1992	231.00
1994	01/17/1994	229.70
1995	12/23/1994	230.50
1996	12/28/1995	231.10
1997	12/28/1996	229.50
1998	01/01/1998	228.40
1999	12/23/1998	229.00
2000	12/24/1999	229.00
2001	12/21/2000	227.70
2002	12/21/2001	232.30



NORTHERN HIGH PLAINS DESIGNATED GROUNDWATER BASIN

DISTRICT: W-Y

CORMAN, ED

PERMIT:

BASIN NO:

28

WL Change

LOC. CODE SB00205024DAD2 LAT/LONG:

STATUS:

A

1yr: .80

T 2 N R 50 W

DEPTH:

5yr: 15.00

SECTION 24 Q160 SE Q40: NE Q10: SE

ELEVATION

Bedrock Elev:

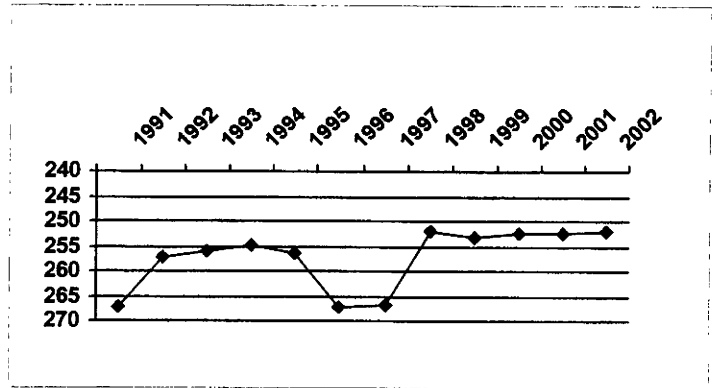
10yr: 5.20

1965 Saturated Thickness:

Present Saturated Thickness :

% 1965 Saturation remaining:

WATERYR:	DATE:	WL:
1991	01/14/1991	267.40
1992	01/30/1992	257.00
1993	12/23/1992	256.00
1994	01/04/1994	254.80
1995	12/23/1994	256.40
1996	12/29/1995	267.00
1997	12/28/1996	266.80
1998	01/01/1998	251.90
1999	12/23/1998	253.20
2000	12/24/1999	252.60
2001	12/21/2000	252.60
2002	12/21/2001	251.80



MEIS, R.

PERMIT:

11626 F

BASIN NO:

29

WL Change

LOC. CODE SB00304630DDB LAT/LONG: 401140102330000

STATUS:

A

1yr: -6.10

T 3 N R 46 W

DEPTH:

430

5yr: -22.10

SECTION 30 Q160 SE Q40: SE Q10: NW

ELEVATION

3960

Bedrock Elev:

3565

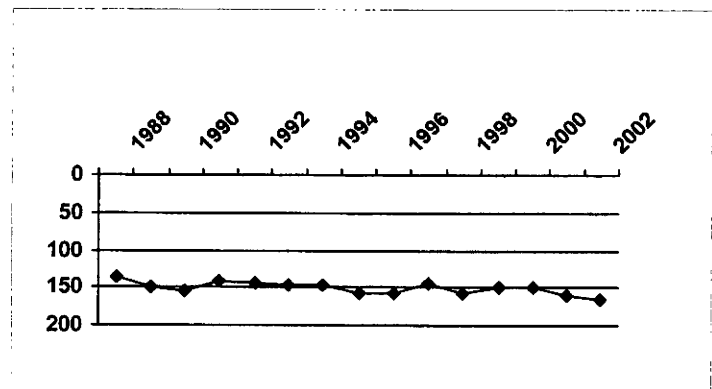
10yr: -21.60

1965 Saturated Thickness: 275

Present Saturated Thickness : 229.7

% 1965 Saturation remaining: 84%

WATERYR:	DATE:	WL:
1988	01/11/1988	136.70
1989	12/27/1988	148.10
1990	01/15/1990	153.60
1991	01/16/1991	140.80
1992	01/31/1992	143.70
1993	01/02/1993	145.70
1994	01/08/1994	146.20
1995	12/28/1994	157.50
1996	01/19/1996	158.40
1997	01/01/1997	143.20
1998	01/02/1998	156.90
1999	01/06/1999	148.40
2000	01/05/2000	150.60
2001	12/26/2000	159.20
2002	12/24/2001	165.30

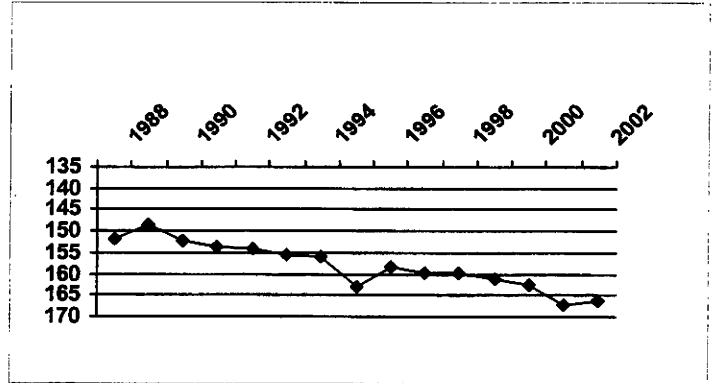


NORTHERN HIGH PLAINS DESIGNATED GROUNDWATER BASIN

DISTRICT: W-Y

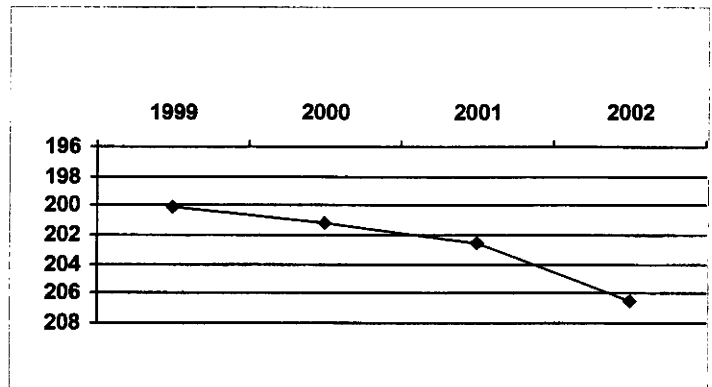
MEKELBURG, DENIS	PERMIT: 9140	BASIN NO: 30	WL Change
LOC. CODE SB00304712DBD	LAT/LONG: 401420102340000	STATUS: A	1yr: 1.30
T 3 N R 47 W		DEPTH: 263	5yr: -6.30
SECTION 12 Q160 SE Q40: NW Q10: SE		ELEVATION 3965	10yr: -11.80
1965 Saturated Thickness: 250		Bedrock Elev: 3585	
Present Saturated Thickness : 213.9		% 1965 Saturation remaining: 86%	

WATERYR:	DATE:	WL:
1988	01/08/1988	152.00
1989	12/28/1988	148.60
1990	01/13/1990	152.10
1991	01/10/1991	153.50
1992	02/01/1992	154.30
1993	01/02/1993	155.40
1994	01/08/1994	155.90
1995	12/28/1994	162.80
1996	01/19/1996	158.40
1997	01/01/1997	159.80
1998	01/02/1998	159.90
1999	01/06/1999	161.20
2000	01/04/2000	162.70
2001	12/26/2000	167.40
2002	12/24/2001	166.10



BAUCKE, LARRY	PERMIT: 12564 FP	BASIN NO: 31	WL Change
LOC. CODE SB00304717C	LAT/LONG:	STATUS: A	1yr: -4.00
T 3 N R 47 W		DEPTH: 355	5yr:
SECTION 17 Q160 SW Q40: Q10:		ELEVATION	10yr:
1965 Saturated Thickness:		Bedrock Elev:	
Present Saturated Thickness :		% 1965 Saturation remaining:	

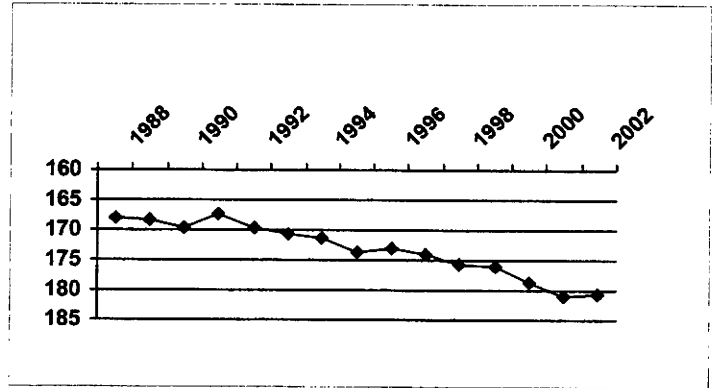
WATERYR:	DATE:	WL:
1999	01/06/1999	200.10
2000	01/04/2000	201.20
2001	12/26/2000	202.50
2002	12/24/2001	206.50



**NORTHERN HIGH PLAINS DESIGNATED GROUNDWATER BASIN
DISTRICT: W-Y**

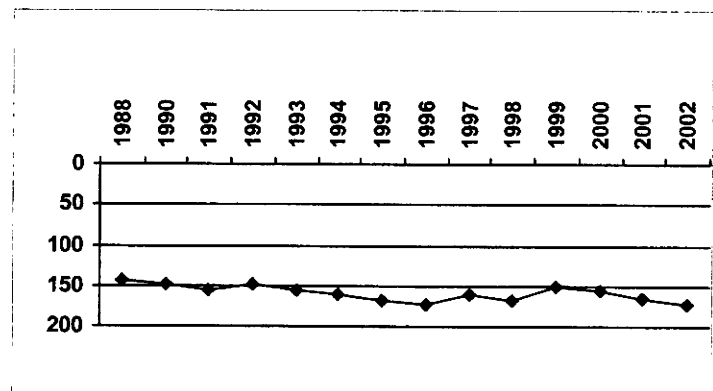
HICKMAN, CLAIR	PERMIT:	6358 F	BASIN NO:	32	WL Change
LOC. CODE SB00304719CDB	LAT/LONG:	401240102403000	STATUS:	A	1yr: .20
T 3 N R 47 W			DEPTH:	293	5yr: -6.90
SECTION 19 Q160 SW Q40: SE Q10: NW			ELEVATION	4050	10yr: -11.10
1965 Saturated Thickness:		145	Bedrock Elev:	3760	
Present Saturated Thickness :		109.2	% 1965 Saturation remaining:	75%	

WATERYR:	DATE:	WL:
1988	01/11/1988	168.00
1989	12/29/1988	168.30
1990	01/16/1990	169.70
1991	01/10/1991	167.30
1992	02/21/1992	169.70
1993	01/01/1993	170.70
1994	01/08/1994	171.30
1995	12/29/1994	173.50
1996	01/19/1996	173.10
1997	01/03/1997	173.90
1998	01/02/1998	175.60
1999	01/04/1999	175.90
2000	01/04/2000	178.60
2001	12/21/2000	181.00
2002	12/27/2001	180.80



MEKELBURG, E.	PERMIT:	12710 F	BASIN NO:	33	WL Change
LOC. CODE SB00304723D	LAT/LONG:		STATUS:	A	1yr: -5.40
T 3 N R 47 W			DEPTH:		5yr: -10.60
SECTION 23 Q160 SE Q40: Q10:			ELEVATION		10yr: -24.00
1965 Saturated Thickness:			Bedrock Elev:		
Present Saturated Thickness :			% 1965 Saturation remaining:		

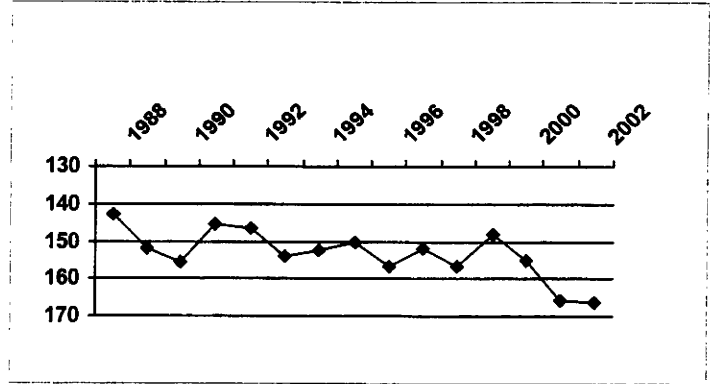
WATERYR:	DATE:	WL:
1988	01/11/1988	143.90
1990	01/15/1990	149.30
1991	01/10/1991	155.30
1992	01/31/1992	147.70
1993	01/04/1993	154.50
1994	01/13/1994	160.30
1995	12/28/1994	167.80
1996	01/19/1996	173.20
1997	01/01/1997	161.10
1998	01/02/1998	168.70
1999	01/06/1999	151.40
2000	01/05/2000	156.60
2001	12/26/2000	166.30
2002	12/24/2001	171.70



**NORTHERN HIGH PLAINS DESIGNATED GROUNDWATER BASIN
DISTRICT: W-Y**

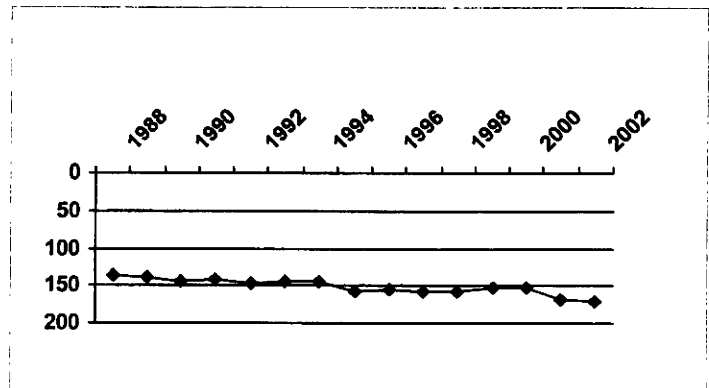
MEIS, R.	PERMIT: 10900 F	BASIN NO: 34	WL Change
LOC. CODE SB00304724CCA	LAT/LONG: 401240102345000	STATUS: A	1yr: -20
T 3 N R 47 W		DEPTH: 344	5yr: -14.40
SECTION 24 Q160 SW Q40: SW Q10: NE		ELEVATION 3965	10yr: -19.50
1965 Saturated Thickness:	225	Bedrock Elev: 3620	
Present Saturated Thickness :	178.9	% 1965 Saturation remaining:	80%

WATERYR:	DATE:	WL:
1988	01/11/1988	143.00
1989	12/29/1988	152.10
1990	01/15/1990	155.50
1991	01/10/1991	145.70
1992	01/31/1992	146.60
1993	01/04/1993	154.00
1994	01/10/1994	152.40
1995	12/28/1994	150.20
1996	01/19/1996	156.80
1997	01/01/1997	151.70
1998	01/02/1998	156.70
1999	01/04/1999	148.20
2000	01/05/2000	155.30
2001	12/26/2000	165.90
2002	12/24/2001	166.10



McCASLAND, D.	PERMIT: 11246 F	BASIN NO: 35	WL Change
LOC. CODE SB00304735CCA	LAT/LONG: 401050102360000	STATUS: A	1yr: -3.20
T 3 N R 47 W		DEPTH: 320	5yr: -12.70
SECTION 35 Q160 SW Q40: SW Q10: NE		ELEVATION 3990	10yr: -24.30
1965 Saturated Thickness:	200	Bedrock Elev: 3665	
Present Saturated Thickness :	155.1	% 1965 Saturation remaining:	78%

WATERYR:	DATE:	WL:
1988	01/12/1988	137.00
1989	12/27/1988	139.60
1990	01/15/1990	142.70
1991	01/16/1991	142.40
1992	01/31/1992	145.60
1993	01/02/1993	143.00
1994	01/13/1994	144.20
1995	12/28/1994	156.00
1996	01/19/1996	154.20
1997	01/01/1997	157.20
1998	01/01/1998	157.60
1999	01/04/1999	151.90
2000	01/05/2000	153.10
2001	12/26/2000	166.70
2002	12/24/2001	169.90




NORTHERN HIGH PLAINS DESIGNATED GROUNDWATER BASIN

DISTRICT: W-Y


WARD, ALFRED	PERMIT: 10515 F	BASIN NO: 36	WL Change
LOC. CODE SB00304736C	LAT/LONG:	STATUS: A	1yr: -7.80
T 3 N R 47 W		DEPTH: 372	5yr: -14.20
SECTION 36 Q160 SW Q40: Q10:		ELEVATION	10yr: -28.30
1965 Saturated Thickness:		Bedrock Elev:	
Present Saturated Thickness :		% 1965 Saturation remaining:	

WATERYR:	DATE:	WL:
1988	01/12/1988	137.00
1990	01/15/1990	143.50
1991	01/15/1991	145.10
1992	01/31/1992	145.80
1993	01/02/1993	146.60
1994	01/13/1994	147.80
1995	12/28/1994	150.20
1996	01/19/1996	156.00
1997	01/01/1997	159.90
1998	01/01/1998	163.50
1999	01/04/1999	156.40
2000	01/05/2000	156.00
2001	12/26/2000	166.30
2002	12/24/2001	174.10



WARD, A. & SONS	PERMIT: 10586 F	BASIN NO: 37	WL Change
LOC. CODE SB00304736DBD	LAT/LONG: 401050102342000	STATUS: A	1yr: -13.20
T 3 N R 47 W		DEPTH: 370	5yr: -22.60
SECTION 36 Q160 SE Q40: NW Q10: SE		ELEVATION 3975	10yr: -27.00
1965 Saturated Thickness:	245	Bedrock Elev: 3620	
Present Saturated Thickness :	182.3	% 1965 Saturation remaining:	74%


WATERYR:	DATE:	WL:
1988	01/12/1988	141.60
1989	12/27/1988	154.30
1990	01/13/1990	152.10
1992	01/31/1992	145.70
1993	01/02/1993	146.30
1994	01/13/1994	146.60
1995	12/28/1994	151.60
1996	01/19/1996	150.70
1997	01/01/1997	150.10
1998	01/01/1998	152.00
1999	01/04/1999	153.90
2000	01/05/2000	155.20
2001	12/26/2000	159.50
2002	12/24/2001	172.70



**NORTHERN HIGH PLAINS DESIGNATED GROUNDWATER BASIN
DISTRICT: W-Y**

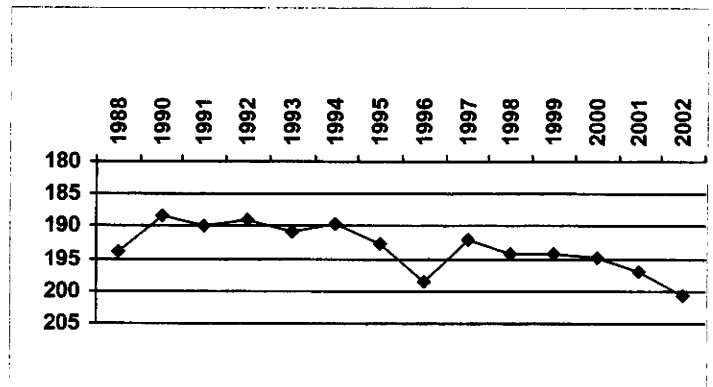
ACKERMAN, E.	PERMIT: 15927 F	BASIN NO: 38	WL Change
LOC. CODE SB00304818C	LAT/LONG:	STATUS: A	1yr: -5.20
T 3 N R 48 W		DEPTH: 315	5yr: -7.30
SECTION 18 Q160 SW Q40: Q10:		ELEVATION	10yr: -17.00
1965 Saturated Thickness:		Bedrock Elev:	
Present Saturated Thickness :		% 1965 Saturation remaining:	

WATERYR:	DATE:	WL:
1988	02/04/1988	210.60
1990	01/13/1990	212.50
1991	01/18/1991	214.10
1992	02/01/1992	213.20
1993	01/01/1993	214.90
1994	01/08/1994	215.00
1995	12/29/1994	217.10
1996	01/15/1996	221.30
1997	01/02/1997	222.90
1998	12/29/1997	226.70
1999	12/31/1998	230.90
2000	12/23/1999	219.90
2001	12/21/2000	225.00
2002	12/27/2001	230.20



WARREN, DON	PERMIT: 15163 F	BASIN NO: 39	WL Change
LOC. CODE SB00304822D	LAT/LONG:	STATUS: A	1yr: -3.50
T 3 N R 48 W		DEPTH: 290	5yr: -8.50
SECTION 22 Q160 SE Q40: Q10:		ELEVATION	10yr: -11.50
1965 Saturated Thickness:		Bedrock Elev:	
Present Saturated Thickness :		% 1965 Saturation remaining:	

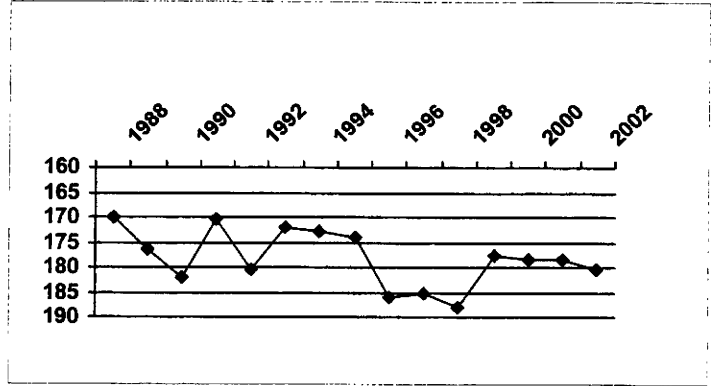
WATERYR:	DATE:	WL:
1988	02/15/1988	194.00
1990	01/11/1990	188.20
1991	01/11/1991	189.80
1992	02/01/1992	189.10
1993	01/01/1993	190.70
1994	01/08/1994	189.50
1995	12/29/1994	192.70
1996	01/19/1996	198.60
1997	01/03/1997	192.10
1998	01/03/1998	194.10
1999	01/07/1999	194.10
2000	01/07/2000	194.80
2001	12/27/2000	197.10
2002	12/27/2001	200.60



**NORTHERN HIGH PLAINS DESIGNATED GROUNDWATER BASIN
DISTRICT: W-Y**

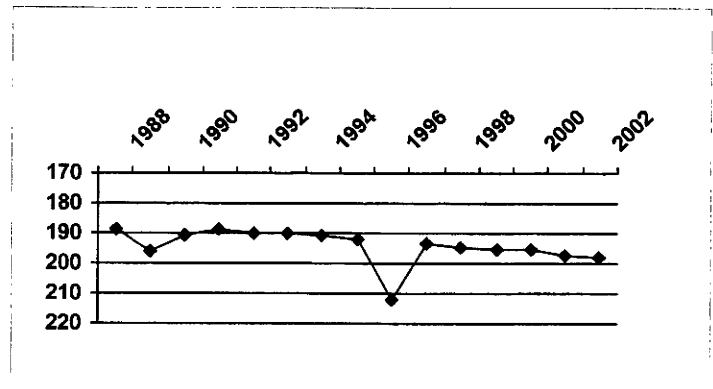
TRAUTMAN, E.	PERMIT: 11628 F	BASIN NO: 40	WL Change
LOC. CODE SB00304824CBD	LAT/LONG: 401230102414000	STATUS: A	1yr: -1.90
T 3 N R 48 W		DEPTH: 274	5yr: 4.90
SECTION 24 Q160 SW Q40: NW Q10: SE		ELEVATION 4065	10yr: -.10
1965 Saturated Thickness: 138		Bedrock Elev: 3772	
Present Saturated Thickness : 112.6		% 1965 Saturation remaining: 82%	

WATERYR:	DATE:	WL:
1988	01/12/1988	170.10
1989	12/29/1988	176.50
1990	01/12/1990	181.90
1991	01/11/1991	170.60
1992	02/21/1992	180.30
1993	01/01/1993	171.90
1994	01/08/1994	172.70
1995	12/29/1994	173.80
1996	01/15/1996	186.20
1997	01/03/1997	185.30
1998	01/02/1998	188.10
1999	01/04/1999	177.70
2000	01/04/2000	178.30
2001	12/21/2000	178.50
2002	12/27/2001	180.40



BROCKMEIER, E.	PERMIT: 3969 F	BASIN NO: 41	WL Change
LOC. CODE SB00304828ADB	LAT/LONG: 401200102442000	STATUS: A	1yr: -.60
T 3 N R 48 W		DEPTH: 330	5yr: -4.60
SECTION 28 Q160 NE Q40: SE Q10: NW		ELEVATION 4115	10yr: -8.10
1965 Saturated Thickness: 160		Bedrock Elev: 3785	
Present Saturated Thickness : 132.1		% 1965 Saturation remaining: 83%	

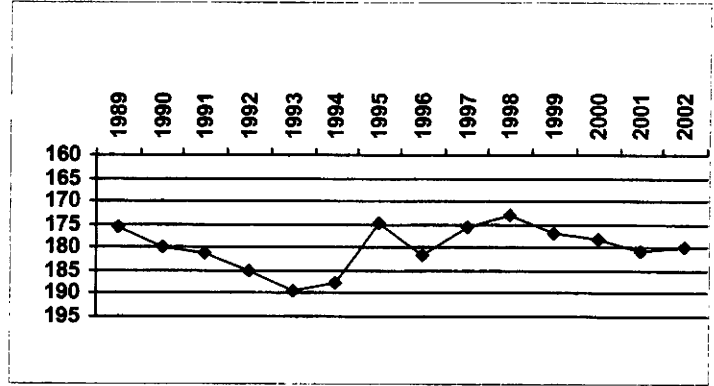
WATERYR:	DATE:	WL:
1988	01/12/1988	188.40
1989	12/29/1988	195.70
1990	01/12/1990	190.40
1991	01/11/1991	188.40
1992	02/21/1992	189.80
1993	01/01/1993	190.20
1994	01/08/1994	190.90
1995	12/29/1994	191.90
1996	01/15/1996	212.30
1997	01/02/1997	193.30
1998	12/29/1997	194.40
1999	12/31/1998	195.40
2000	01/07/2000	195.50
2001	12/21/2000	197.30
2002	12/27/2001	197.90



**NORTHERN HIGH PLAINS DESIGNATED GROUNDWATER BASIN
DISTRICT: W-Y**

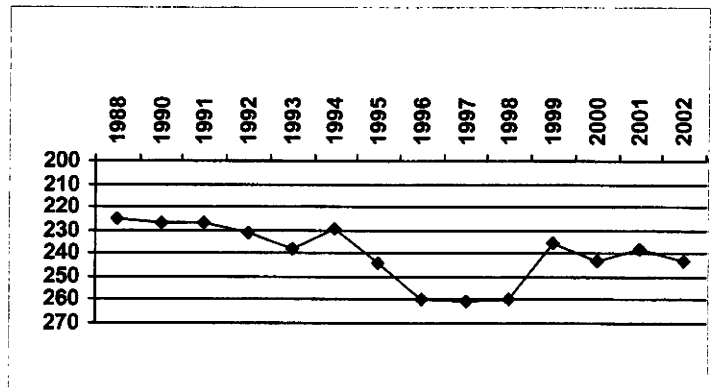
HILLMAN, ELMER	PERMIT:	11738 F	BASIN NO:	42	WL Change
LOC. CODE SB00304835ABD	LAT/LONG:	401120102422000	STATUS:	A	1yr: .80
T 3 N R 48 W			DEPTH:	322	5yr: -4.20
SECTION 35 Q160 NE Q40: NW Q10: SE			ELEVATION	4085	10yr: 5.10
1965 Saturated Thickness:		195	Bedrock Elev:	3740	
Present Saturated Thickness :		165.1	% 1965 Saturation remaining:		85%

WATERYR:	DATE:	WL:
1989	12/29/1988	175.60
1990	01/12/1990	180.00
1991	01/11/1991	181.00
1992	02/21/1992	185.00
1993	01/01/1993	189.50
1994	01/08/1994	187.80
1995	12/29/1994	174.50
1996	01/19/1996	181.70
1997	01/01/1997	175.70
1998	12/29/1997	173.00
1999	01/04/1999	176.90
2000	01/05/2000	178.10
2001	12/27/2000	180.70
2002	12/27/2001	179.90



TAYLOR, ROBERT	PERMIT:	14056 F	BASIN NO:	43	WL Change
LOC. CODE SB00304915C	LAT/LONG:		STATUS:	A	1yr: -4.70
T 3 N R 49 W			DEPTH:	295	5yr: 18.10
SECTION 15 Q160 SW Q40: Q10:			ELEVATION		10yr: -11.60
1965 Saturated Thickness:			Bedrock Elev:		
Present Saturated Thickness :			% 1965 Saturation remaining:		

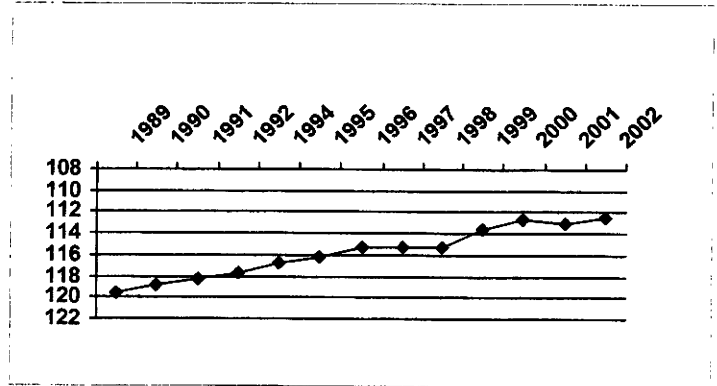
WATERYR:	DATE:	WL:
1988	02/04/1988	224.70
1990	01/11/1990	227.10
1991	01/12/1991	227.10
1992	12/21/1991	231.20
1993	01/01/1993	237.70
1994	01/08/1994	229.00
1995	12/22/1994	244.40
1996	12/26/1995	259.40
1997	01/02/1997	260.90
1998	12/29/1997	259.90
1999	12/26/1998	235.60
2000	12/23/1999	243.20
2001	12/16/2000	238.10
2002	12/27/2001	242.80



**NORTHERN HIGH PLAINS DESIGNATED GROUNDWATER BASIN
DISTRICT: W-Y**

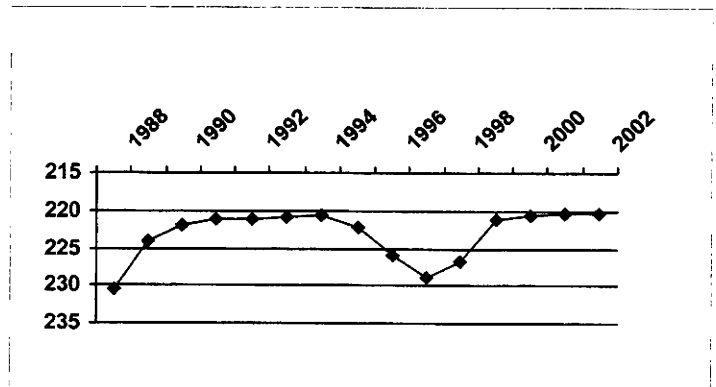
DIAMOND, ROBERT	PERMIT:	BASIN NO:	44	WL Change
LOC. CODE SB00305007BAA	LAT/LONG: 401500103004000	STATUS:	A	1yr: .70
T 3 N R 50 W		DEPTH:	145	5yr: 2.80
SECTION 7 Q160 NW Q40: NE Q10: NE		ELEVATION	4404	10yr: 5.30
1965 Saturated Thickness:		Bedrock Elev:		
Present Saturated Thickness :		% 1965 Saturation remaining:		

WATERYR:	DATE:	WL:
1989	12/23/1988	119.60
1990	01/02/1990	118.80
1991	01/12/1991	118.30
1992	12/21/1991	117.70
1994	12/21/1993	116.80
1995	12/22/1994	116.30
1996	12/26/1995	115.20
1997	12/21/1996	115.20
1998	12/29/1997	115.30
1999	12/24/1998	113.60
2000	12/21/1999	112.70
2001	12/16/2000	113.10
2002	12/20/2001	112.40



STANSFIELD, GLADE	PERMIT:	3536 F	BASIN NO:	45	WL Change
LOC. CODE SB00305036BCC	LAT/LONG: 401110102553000		STATUS:	A	1yr: .00
T 3 N R 50 W			DEPTH:	325	5yr: 8.60
SECTION 36 Q160 NW Q40: SW Q10: SW			ELEVATION	4305	10yr: .70
1965 Saturated Thickness:	120		Bedrock Elev:	3965	
Present Saturated Thickness :	119.7	% 1965 Saturation remaining:	100%		

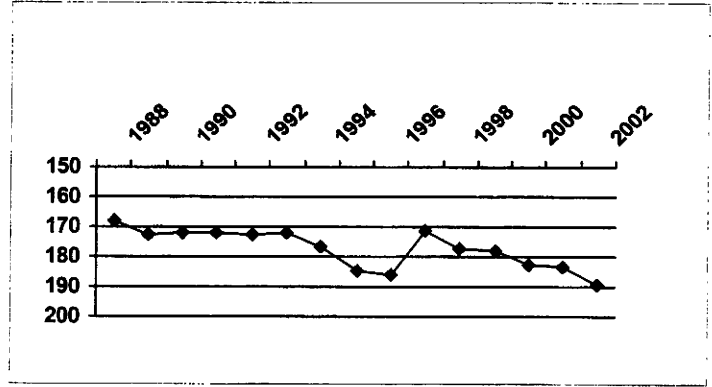
WATERYR:	DATE:	WL:
1988	02/03/1988	230.60
1989	12/24/1988	224.00
1990	01/02/1990	221.90
1991	01/14/1991	221.00
1992	12/21/1991	221.00
1993	12/26/1992	220.90
1994	01/04/1994	220.50
1995	12/22/1994	222.30
1996	12/26/1995	225.90
1997	12/21/1996	228.90
1998	12/29/1997	226.70
1999	12/24/1998	221.20
2000	12/21/1999	220.70
2001	12/16/2000	220.30
2002	12/20/2001	220.30



**NORTHERN HIGH PLAINS DESIGNATED GROUNDWATER BASIN
DISTRICT: W-Y**

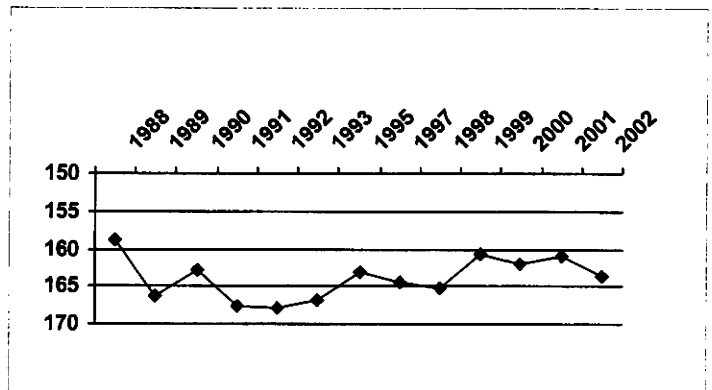
KLINZMAN, FLOREN	PERMIT: 6607 F	BASIN NO: 46	WL Change
LOC. CODE SB00404611BCD	LAT/LONG: 401940102291000	STATUS: A	1yr: -5.60
T 4 N R 46 W		DEPTH: 333	5yr: -17.80
SECTION 11 Q160 NW Q40: SW Q10: SE		ELEVATION 3885	10yr: -16.30
1965 Saturated Thickness:	95	Bedrock Elev: 3550	
Present Saturated Thickness :	146.	% 1965 Saturation remaining:	154%

WATERYR:	DATE:	WL:
1988	01/13/1988	168.10
1989	12/30/1988	172.70
1990	01/13/1990	172.00
1991	01/16/1991	172.20
1992	02/22/1992	172.70
1993	01/03/1993	171.70
1994	01/10/1994	176.60
1995	12/26/1994	184.40
1996	12/27/1995	185.80
1997	01/02/1997	171.20
1998	01/02/1998	177.10
1999	01/05/1999	178.20
2000	01/06/2000	182.90
2001	12/23/2000	183.40
2002	12/26/2001	189.00



FOUR QUARTER CO.	PERMIT: 11927 F	BASIN NO: 47	WL Change
LOC. CODE SB00404616CCA	LAT/LONG: 401840102312000	STATUS: A	1yr: -2.70
T 4 N R 46 W		DEPTH: 432	5yr: 1.00
SECTION 16 Q160 SW Q40: SW Q10: NE		ELEVATION 3895	10yr: 4.40
1965 Saturated Thickness:	260	Bedrock Elev: 3500	
Present Saturated Thickness :	231.5	% 1965 Saturation remaining:	89%

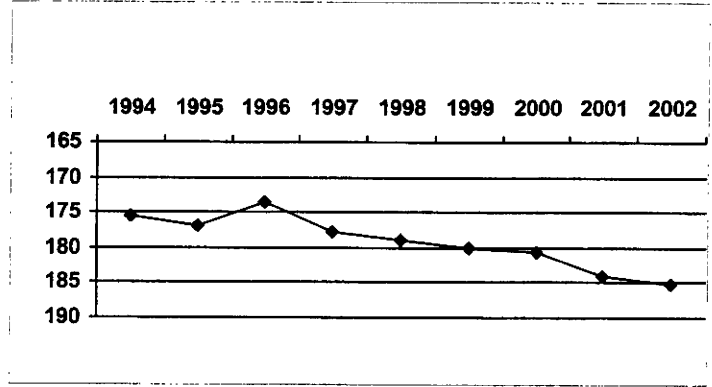
WATERYR:	DATE:	WL:
1988	01/13/1988	158.70
1989	12/30/1988	166.20
1990	01/06/1990	162.90
1991	01/16/1991	167.70
1992	02/22/1992	167.90
1993	01/03/1993	166.80
1995	12/26/1994	163.00
1997	01/02/1997	164.50
1998	01/02/1998	165.20
1999	01/05/1999	160.70
2000	01/06/2000	162.10
2001	12/23/2000	160.80
2002	12/26/2001	163.50



**NORTHERN HIGH PLAINS DESIGNATED GROUNDWATER BASIN
DISTRICT: W-Y**

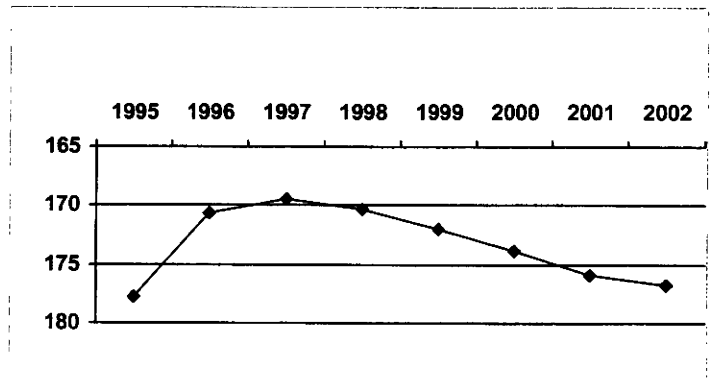
HARRY TUELL TRUS	PERMIT:	13218 FP	BASIN NO:	48	WL Change
LOC. CODE SB00404632BA	LAT/LONG:		STATUS:	A	1yr: -1.10
T 4 N R 46 W			DEPTH:	292	5yr: -7.30
SECTION 32 Q160 NE Q40: NW Q10:			ELEVATION		10yr:
1965 Saturated Thickness:			Bedrock Elev:		
Present Saturated Thickness :			% 1965 Saturation remaining:		

WATERYR:	DATE:	WL:
1994	01/05/1994	175.40
1995	12/26/1994	176.90
1996	12/27/1995	173.60
1997	01/01/1997	177.80
1998	01/01/1998	178.80
1999	01/05/1999	180.10
2000	01/04/2000	180.60
2001	12/23/2000	184.00
2002	12/26/2001	185.10



TUELL TRUST	PERMIT:	13219 FP	BASIN NO:	49	WL Change
LOC. CODE SB00404632CA	LAT/LONG:		STATUS:	A	1yr: -.80
T 4 N R 46 W			DEPTH:	303	5yr: -7.20
SECTION 32 Q160 SW Q40: Q10:			ELEVATION		
1965 Saturated Thickness:			Bedrock Elev:		10yr:
Present Saturated Thickness :			% 1965 Saturation remaining:		

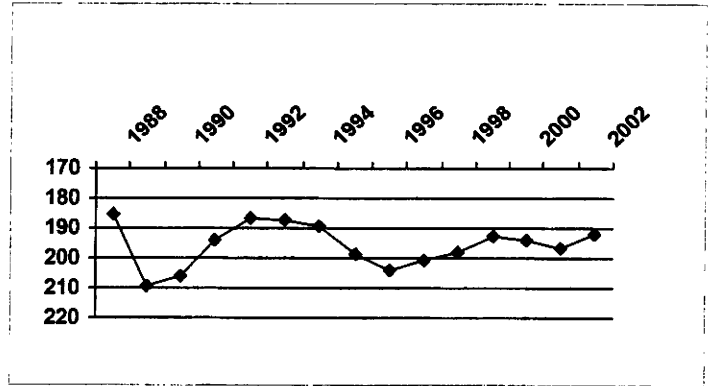
WATERYR:	DATE:	WL:
1995	12/26/1994	177.70
1996	12/27/1995	170.70
1997	01/01/1997	169.50
1998	01/01/1998	170.20
1999	01/05/1999	172.00
2000	01/04/2000	173.80
2001	12/23/2000	175.90
2002	12/26/2001	176.70



**NORTHERN HIGH PLAINS DESIGNATED GROUNDWATER BASIN
DISTRICT: W-Y**

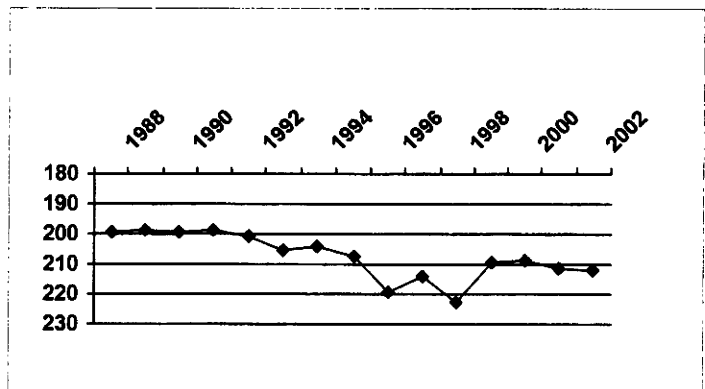
VILLINES, JACK	PERMIT: 6575 F	BASIN NO: 50	WL Change
LOC. CODE SB00404717BBC	LAT/LONG: 401900102393000	STATUS: A	1yr: 4.30
T 4 N R 47 W		DEPTH: 365	5yr: 8.40
SECTION 17 Q160 NW Q40: NW Q10: SW		ELEVATION 3990	10yr: -5.70
1965 Saturated Thickness:	195	Bedrock Elev: 3625	
Present Saturated Thickness :	172.9	% 1965 Saturation remaining:	89%

WATERYR:	DATE:	WL:
1988	01/13/1988	185.60
1989	12/30/1988	209.20
1990	01/15/1990	205.80
1991	01/18/1991	193.90
1992	02/03/1992	186.40
1993	01/04/1993	187.60
1994	01/10/1994	189.30
1995	12/26/1994	198.90
1996	01/19/1996	203.80
1997	01/02/1997	200.50
1998	01/02/1998	198.20
1999	01/07/1999	192.60
2000	01/04/2000	194.00
2001	12/24/2000	196.40
2002	12/26/2001	192.10



KORF, R.	PERMIT: 6478 R	BASIN NO: 51	WL Change
LOC. CODE SB00404801BCC	LAT/LONG: 402040102415000	STATUS: A	1yr: -.40
T 4 N R 48 W		DEPTH: 385	5yr: 1.80
SECTION 1 Q160 NW Q40: SW Q10: SW		ELEVATION 4015	10yr: -11.10
1965 Saturated Thickness:	175	Bedrock Elev: 3655	
Present Saturated Thickness :	148.	% 1965 Saturation remaining:	85%

WATERYR:	DATE:	WL:
1988	01/13/1988	199.10
1989	01/06/1989	198.80
1990	01/15/1990	199.60
1991	01/18/1991	198.80
1992	02/03/1992	200.90
1993	01/04/1993	205.50
1994	01/05/1994	203.90
1995	12/26/1994	207.50
1996	12/27/1995	219.20
1997	01/02/1997	213.80
1998	01/02/1998	222.80
1999	01/07/1999	209.60
2000	01/07/2000	208.80
2001	12/24/2000	211.60
2002	12/26/2001	212.00

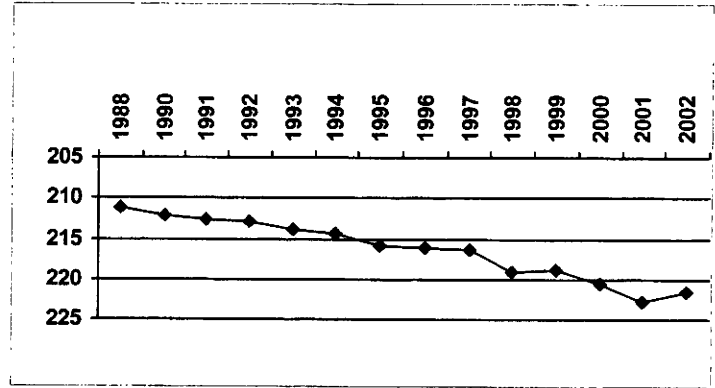


NORTHERN HIGH PLAINS DESIGNATED GROUNDWATER BASIN

DISTRICT: W-Y

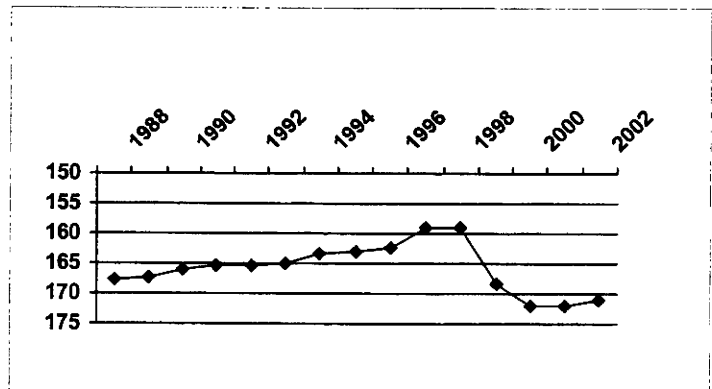
GORMAN, FRANK	PERMIT: 17881 F	BASIN NO: 52	WL Change
LOC. CODE SB00404827B	LAT/LONG:	STATUS: A	1yr: 1.20
T 4 N R 48 W		DEPTH:	5yr: -5.30
SECTION 27 Q160 NW Q40: Q10:		ELEVATION	10yr: -8.60
1965 Saturated Thickness:		Bedrock Elev:	
Present Saturated Thickness :		% 1965 Saturation remaining:	

WATERYR:	DATE:	WL:
1988	02/04/1988	211.20
1990	01/13/1990	212.20
1991	01/18/1991	212.70
1992	02/21/1992	213.00
1993	01/04/1993	214.00
1994	01/10/1994	214.50
1995	12/26/1994	215.90
1996	12/27/1995	216.10
1997	01/02/1997	216.30
1998	01/02/1998	219.10
1999	01/07/1999	218.90
2000	12/23/1999	220.50
2001	12/24/2000	222.80
2002	12/27/2001	221.60



CHANDLER, BETTY	PERMIT: 402014102492101	BASIN NO: 53	WL Change
LOC. CODE SB00404902CDD1	LAT/LONG: 402014102492101	STATUS: A	1yr: .80
T 4 N R 49 W		DEPTH: 178	5yr: -12.00
SECTION 2 Q160 SW Q40: SE Q10: SE		ELEVATION 4190	10yr: -5.90
1965 Saturated Thickness:	80	Bedrock Elev: 3940	
Present Saturated Thickness :	78.9	% 1965 Saturation remaining:	99%

WATERYR:	DATE:	WL:
1988	02/08/1988	167.80
1989	12/24/1988	167.40
1990	01/29/1990	165.90
1991	01/12/1991	165.40
1992	12/21/1991	165.20
1993	01/04/1993	164.90
1994	12/21/1993	163.20
1995	12/22/1994	163.00
1996	12/26/1995	162.20
1997	12/21/1996	159.10
1998	12/29/1997	158.90
1999	12/24/1998	168.20
2000	12/23/1999	171.90
2001	12/16/2000	171.90
2002	12/20/2001	171.10

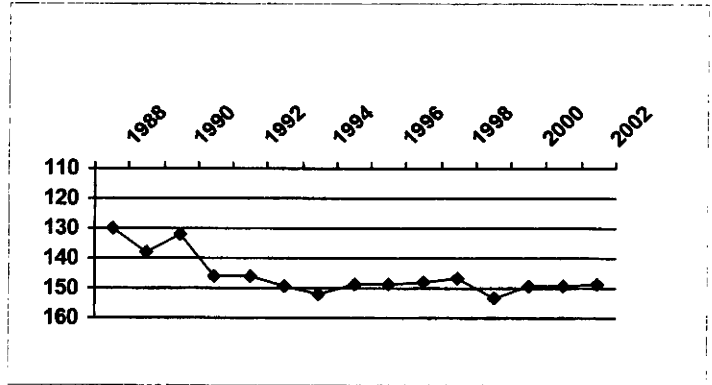


NORTHERN HIGH PLAINS DESIGNATED GROUNDWATER BASIN

DISTRICT: W-Y

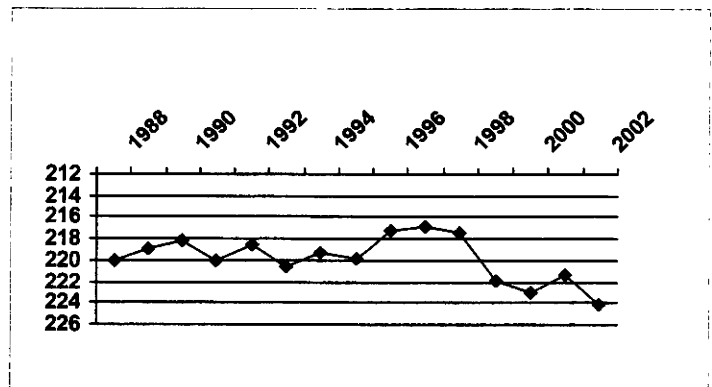
SOUSER, ROBERT	PERMIT:	BASIN NO:	54	WL Change
LOC. CODE SB00404906CCD1	LAT/LONG: 402022102542201	STATUS:	A	1yr: .10
T 4 N R 49 W		DEPTH:	154	5yr: -1.20
SECTION 6 Q160 SW Q40: SW Q10: SE		ELEVATION	4285	10yr: -2.80
1965 Saturated Thickness:		Bedrock Elev:		
Present Saturated Thickness :		% 1965 Saturation remaining:		

WATERYR:	DATE:	WL:
1988	02/08/1988	130.00
1989	12/24/1988	137.70
1990	01/02/1990	131.80
1991	01/12/1991	145.80
1992	12/21/1991	146.10
1993	12/26/1992	149.00
1994	12/21/1993	151.80
1995	12/22/1994	148.80
1996	12/26/1995	148.90
1997	12/21/1996	147.70
1998	12/29/1997	146.90
1999	12/24/1998	153.40
2000	12/23/1999	149.00
2001	12/16/2000	149.00
2002	12/20/2001	148.90



HANSEN, ALFRED	PERMIT:	BASIN NO:	55	WL Change
LOC. CODE SB00404929AAA1	LAT/LONG: 401738102521901	STATUS:	A	1yr: -2.80
T 4 N R 49 W		DEPTH:	245	5yr: -7.30
SECTION 29 Q160 NE Q40: NE Q10: NE		ELEVATION	4265	10yr: -5.50
1965 Saturated Thickness:	35	Bedrock Elev:	4000	
Present Saturated Thickness :	40.9	% 1965 Saturation remaining:	117%	

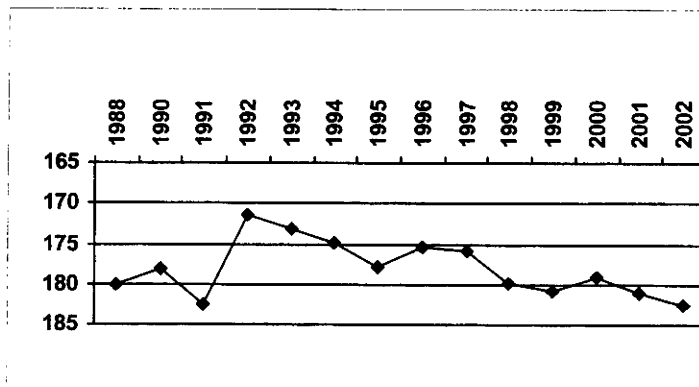
WATERYR:	DATE:	WL:
1988	02/08/1988	220.10
1989	12/24/1988	218.90
1990	01/02/1990	218.10
1991	01/12/1991	220.10
1992	12/21/1991	218.60
1993	12/26/1992	220.50
1994	12/21/1993	219.20
1995	12/22/1994	219.80
1996	12/26/1995	217.20
1997	12/21/1996	216.80
1998	12/29/1997	217.50
1999	12/24/1998	221.90
2000	12/23/1999	223.10
2001	12/16/2000	221.30
2002	12/20/2001	224.10



**NORTHERN HIGH PLAINS DESIGNATED GROUNDWATER BASIN
DISTRICT: W-Y**


COGBURN, CHARLE	PERMIT: 13718 F	BASIN NO: 57	WL Change
LOC. CODE SB00504622A	LAT/LONG:	STATUS: A	1yr: -1.50
T 5 N R 46 W		DEPTH: 368	5yr: -6.60
SECTION 22 Q160 NE Q40: Q10:		ELEVATION	10yr: -11.10
1965 Saturated Thickness:		Bedrock Elev:	
Present Saturated Thickness :		% 1965 Saturation remaining:	

WATERYR:	DATE:	WL:
1988	01/15/1988	180.10
1990	01/13/1990	178.20
1991	01/16/1991	182.60
1992	02/22/1992	171.40
1993	01/06/1993	173.10
1994	01/05/1994	174.90
1995	12/26/1994	177.80
1996	12/27/1995	175.30
1997	01/02/1997	175.90
1998	01/02/1998	179.80
1999	01/05/1999	180.90
2000	01/06/2000	179.00
2001	12/23/2000	181.00
2002	12/26/2001	182.50



COGBURN, CHARLE	PERMIT: 13110 F	BASIN NO: 58	WL Change
LOC. CODE SB00504622DBC	LAT/LONG: 402300102290000	STATUS: A	1yr: .00
T 5 N R 46 W		DEPTH: 387	5yr: -5.70
SECTION 22 Q160 SW Q40: NW Q10: SE		ELEVATION 3870	10yr: -8.40
1965 Saturated Thickness:	230	Bedrock Elev: 3480	
Present Saturated Thickness :	207.2	% 1965 Saturation remaining:	90%

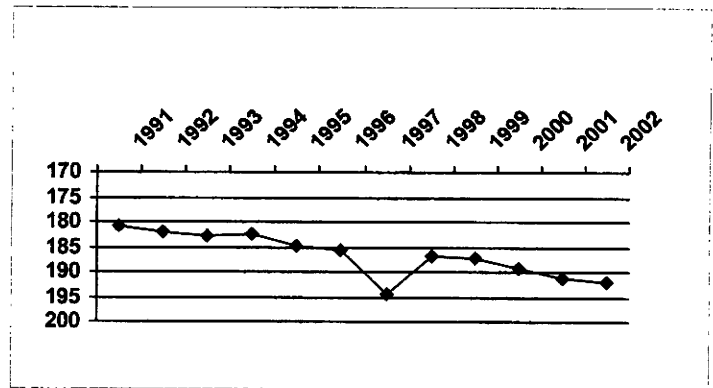
WATERYR:	DATE:	WL:
1989	01/06/1989	179.10
1990	01/06/1990	173.40
1991	01/16/1991	173.80
1992	02/22/1992	174.40
1993	01/03/1993	176.40
1994	01/05/1994	179.30
1995	12/26/1994	177.60
1996	12/27/1995	177.30
1997	01/02/1997	177.10
1998	01/02/1998	179.40
1999	01/05/1999	176.40
2000	01/06/2000	181.40
2001	12/23/2000	182.80
2002	12/26/2001	182.80



**NORTHERN HIGH PLAINS DESIGNATED GROUNDWATER BASIN
DISTRICT: W-Y**

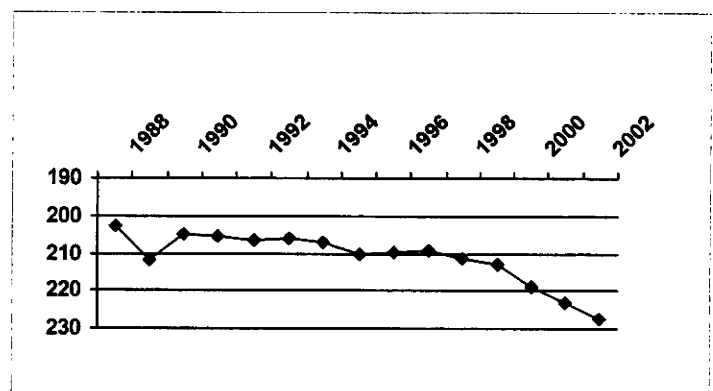
SCHMIDT, C.	PERMIT: 13301 F	BASIN NO: 59	WL Change
LOC. CODE SB00504627BC	LAT/LONG:	STATUS: A	1yr: -0.80
T 5 N R 46 W		DEPTH: 370	5yr: 2.60
SECTION 27 Q160 NW Q40: SW Q10:		ELEVATION	10yr: -10.10
1965 Saturated Thickness:		Bedrock Elev:	
Present Saturated Thickness :		% 1965 Saturation remaining:	

WATERYR:	DATE:	WL:
1991	01/16/1991	180.70
1992	02/22/1992	181.90
1993	01/03/1993	182.70
1994	01/05/1994	182.50
1995	12/26/1994	184.90
1996	12/27/1995	185.70
1997	01/02/1997	194.60
1998	01/02/1998	186.80
1999	01/05/1999	187.10
2000	01/06/2000	189.10
2001	12/23/2000	191.20
2002	12/26/2001	192.00



LUCKING, O.	PERMIT: 6804 F	BASIN NO: 60	WL Change
LOC. CODE SB00504630BDD	LAT/LONG: 402230102322000	STATUS: A	1yr: -4.10
T 5 N R 46 W		DEPTH: 346	5yr: -18.00
SECTION 30 Q160 NW Q40: SE Q10: SE		ELEVATION 3925	10yr: -20.80
1965 Saturated Thickness:	180	Bedrock Elev: 3560	
Present Saturated Thickness :	137.6	% 1965 Saturation remaining:	76%

WATERYR:	DATE:	WL:
1988	01/15/1988	203.00
1989	01/06/1989	211.80
1990	01/06/1990	204.80
1991	01/16/1991	205.50
1992	02/22/1992	206.60
1993	01/03/1993	205.90
1994	01/05/1994	207.00
1995	12/26/1994	210.00
1996	12/27/1995	209.60
1997	01/02/1997	209.40
1998	01/02/1998	211.10
1999	01/06/1999	212.70
2000	01/06/2000	219.00
2001	12/24/2000	223.30
2002	12/26/2001	227.40

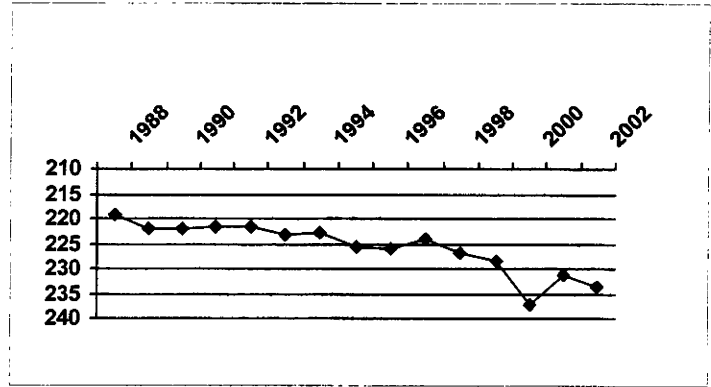


NORTHERN HIGH PLAINS DESIGNATED GROUNDWATER BASIN

DISTRICT: W-Y

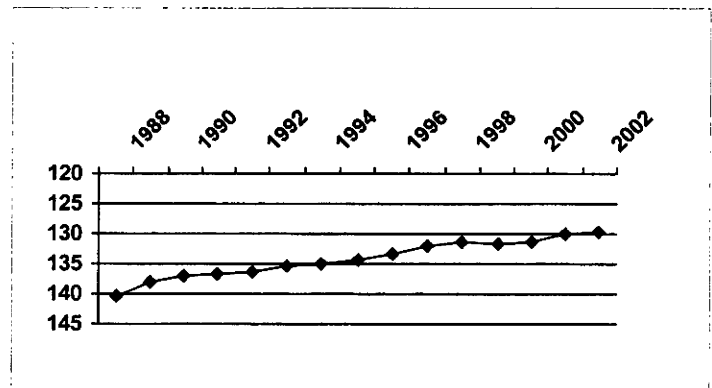
FRANSON, FARMS	PERMIT:	9276 F	BASIN NO:	61	WL Change
LOC. CODE SB00504728AAC	LAT/LONG:	402230102363000	STATUS:	A	1yr: -2.40
T 5 N R 47 W			DEPTH:	387	5yr: -9.40
SECTION 28 Q160 NE Q40: NE Q10: SW			ELEVATION	3965	10yr: -11.80
1965 Saturated Thickness:		195	Bedrock Elev:	3580	
Present Saturated Thickness :		151.5	% 1965 Saturation remaining:		78%

WATERYR:	DATE:	WL:
1988	01/13/1988	219.20
1989	01/06/1989	221.90
1990	01/06/1990	222.10
1991	01/16/1991	221.70
1992	02/22/1992	221.70
1993	01/04/1993	223.00
1994	01/05/1994	222.80
1995	12/26/1994	225.40
1996	12/27/1995	225.80
1997	01/03/1997	224.10
1998	01/02/1998	226.90
1999	01/06/1999	228.60
2000	01/07/2000	237.10
2001	12/24/2000	231.10
2002	12/26/2001	233.50



MELENDY, ROY & ME	PERMIT:		BASIN NO:	62	WL Change
LOC. CODE SB00504917BAB	LAT/LONG:	402440102515000	STATUS:	A	1yr: .30
T 5 N R 49 W			DEPTH:	170	5yr: 2.40
SECTION 17 Q160 NW Q40: NE Q10: NW			ELEVATION	4307	10yr: 6.60
1965 Saturated Thickness:		70	Bedrock Elev:	4090	
Present Saturated Thickness :		87.3	% 1965 Saturation remaining:		125%

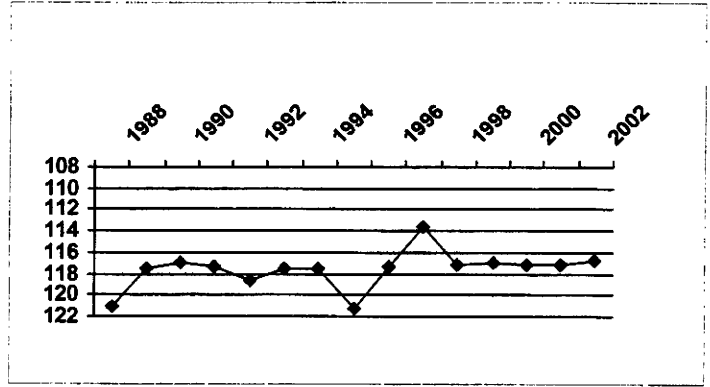
WATERYR:	DATE:	WL:
1988	02/08/1988	140.30
1989	12/24/1988	137.90
1990	01/02/1990	136.90
1991	01/12/1991	136.70
1992	12/21/1991	136.30
1993	12/26/1992	135.20
1994	12/21/1993	135.00
1995	12/22/1994	134.20
1996	12/26/1995	133.20
1997	12/21/1996	132.10
1998	12/29/1997	131.40
1999	12/24/1998	131.80
2000	12/21/1999	131.40
2001	12/16/2000	130.00
2002	12/20/2001	129.70



**NORTHERN HIGH PLAINS DESIGNATED GROUNDWATER BASIN
DISTRICT: W-Y**

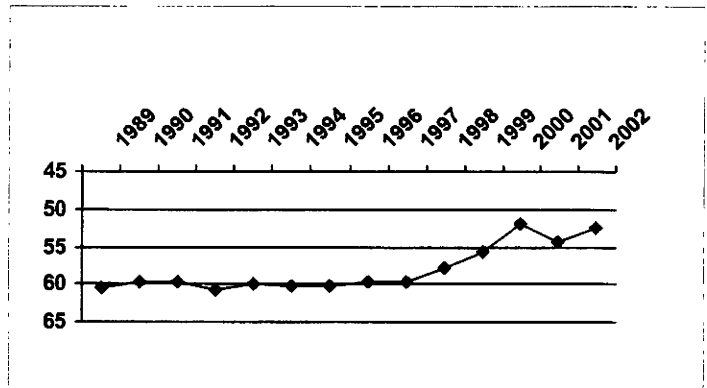
RHOADES, LEWIS A.	PERMIT:	BASIN NO:	63	WL Change
LOC. CODE SB00504922DDD1	LAT/LONG: 402253102490601	STATUS:	A	1yr: .40
T 5 N R 49 W		DEPTH:	140	5yr: -3.20
SECTION 22 Q160 SE Q40: SE Q10: SE		ELEVATION	4169	10yr: 1.90
1965 Saturated Thickness:	55	Bedrock Elev:	4005	
Present Saturated Thickness :	47.2	% 1965 Saturation remaining:	86%	

WATERYR:	DATE:	WL:
1988	02/08/1988	121.00
1989	12/24/1988	117.60
1990	01/02/1990	116.90
1991	01/12/1991	117.30
1992	12/21/1991	118.70
1993	12/26/1992	117.50
1994	12/21/1993	117.50
1995	12/22/1994	121.20
1996	12/26/1995	117.30
1997	12/21/1996	113.60
1998	12/29/1997	117.20
1999	12/24/1998	117.00
2000	12/21/1999	117.20
2001	12/16/2000	117.20
2002	12/20/2001	116.80



BOLTJES, KELVIN	PERMIT:	44137	BASIN NO:	64	WL Change
LOC. CODE SB00505004DBA1	LAT/LONG: 402546102572201	STATUS:	A	1yr: 1.90	
T 5 N R 50 W		DEPTH:	120	5yr: 7.20	
SECTION 4 Q160 SE Q40: NW Q10: NE		ELEVATION	4410	10yr: 8.20	
1965 Saturated Thickness:		Bedrock Elev:			
Present Saturated Thickness :		% 1965 Saturation remaining:			


WATERYR:	DATE:	WL:
1989	12/24/1988	60.40
1990	01/02/1990	59.80
1991	01/12/1991	59.70
1992	12/21/1991	60.70
1993	12/26/1992	60.00
1994	12/21/1993	60.30
1995	12/22/1994	60.30
1996	12/26/1995	59.70
1997	12/21/1996	59.70
1998	12/29/1997	57.90
1999	12/24/1998	55.80
2000	12/21/1999	52.00
2001	12/16/2000	54.40
2002	12/20/2001	52.50



**NORTHERN HIGH PLAINS DESIGNATED GROUNDWATER BASIN
DISTRICT: W-Y**

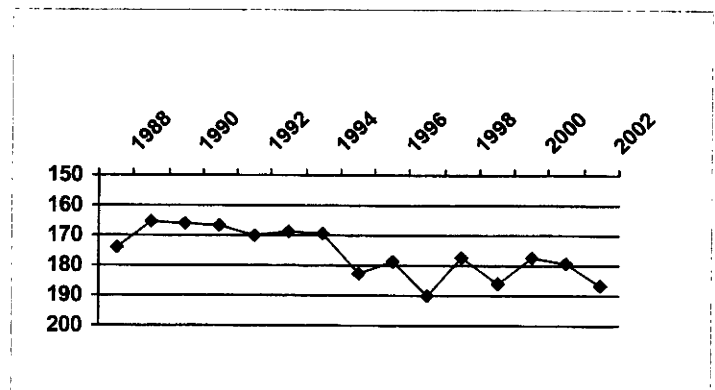
ZWIRN, DONALD	PERMIT:	14727 F	BASIN NO:	65	WL Change
LOC. CODE SB00505021BBA1	LAT/LONG:	402336102575301	STATUS:	A	1yr: -0.50
T 5 N R 50 W			DEPTH:	66	5yr: -0.60
SECTION 21 Q160 NW Q40: NW Q10: NE			ELEVATION	4340	10yr: 1.60
1965 Saturated Thickness:		20	Bedrock Elev:	4280	
Present Saturated Thickness :		36.2	% 1965 Saturation remaining:	181%	

WATERYR:	DATE:	WL:
1988	02/04/1988	24.60
1989	12/24/1988	25.00
1990	01/02/1990	25.50
1991	01/12/1991	25.40
1992	12/21/1991	25.40
1993	12/26/1992	24.90
1994	12/21/1993	25.70
1995	12/22/1994	26.30
1996	12/26/1995	23.60
1997	12/21/1996	23.20
1998	12/29/1997	23.00
1999	12/24/1998	23.50
2000	12/21/1999	22.60
2001	12/16/2000	23.30
2002	12/20/2001	23.80



BAUCKE BROTHERS	PERMIT:	11854 F	BASIN NO:	66	WL Change
LOC. CODE SC00104809ACA	LAT/LONG:	395850102450000	STATUS:	A	1yr: -7.60
T 1 S R 48 W			DEPTH:	192	5yr: 2.90
SECTION 9 Q160 NE Q40: SW Q10: NE			ELEVATION	4420	10yr: -16.50
1965 Saturated Thickness:			Bedrock Elev:		
Present Saturated Thickness :			% 1965 Saturation remaining:		

WATERYR:	DATE:	WL:
1988	02/11/1988	174.00
1989	01/05/1989	165.60
1990	12/21/1989	165.80
1991	01/09/1991	166.70
1992	02/20/1992	170.30
1993	12/22/1992	168.60
1994	01/15/1994	169.50
1995	01/07/1994	182.90
1996	12/30/1995	178.70
1997	12/29/1996	189.70
1998	12/23/1997	177.10
1999	12/31/1998	186.20
2000	12/26/1999	177.10
2001	12/16/2000	179.20
2002	12/22/2001	186.80




NORTHERN HIGH PLAINS DESIGNATED GROUNDWATER BASIN

DISTRICT: W-Y

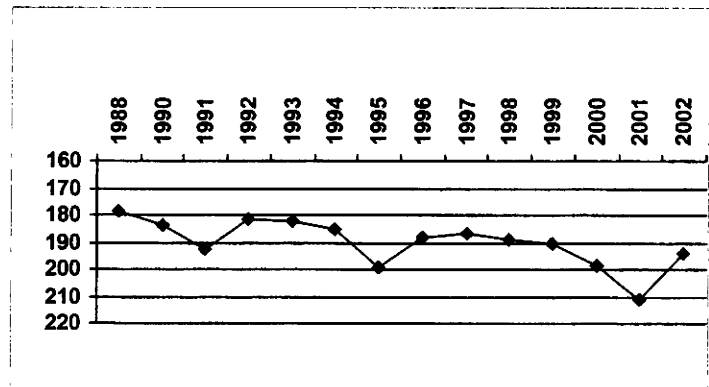
SMITH, RICHARD	PERMIT:	17584 F	BASIN NO:	67	WL Change
LOC. CODE SC00104810A	LAT/LONG:		STATUS:	A	1yr: -1.30
T 1 S R 48 W			DEPTH:	210	5yr: -5.70
SECTION 10 Q160 NE Q40:	Q10:		ELEVATION		10yr: -10.80
1965 Saturated Thickness:			Bedrock Elev:		
Present Saturated Thickness :			% 1965 Saturation remaining:		

WATERYR:	DATE:	WL:
1988	02/11/1988	164.00
1990	12/31/1989	164.00
1991	01/09/1991	169.10
1992	02/20/1992	169.80
1993	12/22/1992	170.90
1994	01/15/1994	170.30
1995	12/27/1994	169.90
1996	12/29/1995	167.80
1997	12/29/1996	174.90
1998	12/23/1997	174.80
1999	12/31/1998	176.70
2000	12/25/1999	171.30
2001	12/17/2000	179.30
2002	12/22/2001	180.60



SMITH, ROY & RICHA	PERMIT:	21161 F	BASIN NO:	68	WL Change
LOC. CODE SC00104818D	LAT/LONG:		STATUS:	A	1yr: 17.00
T 1 S R 48 W			DEPTH:	245	5yr: -6.90
SECTION 18 Q160 SE Q40:	Q10:		ELEVATION		10yr: -12.60
1965 Saturated Thickness:			Bedrock Elev:		
Present Saturated Thickness :			% 1965 Saturation remaining:		

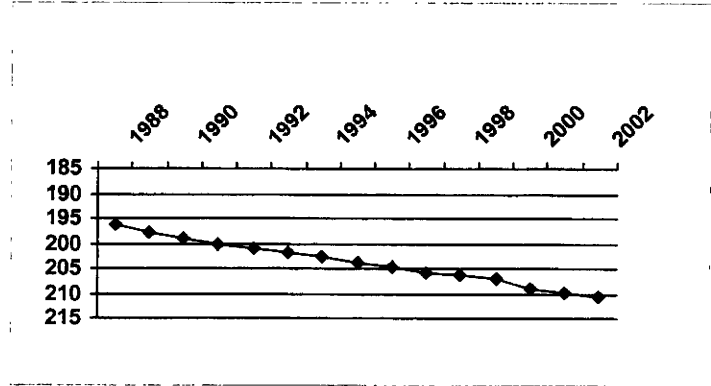
WATERYR:	DATE:	WL:
1988	02/29/1988	178.50
1990	12/31/1989	183.80
1991	01/09/1991	192.30
1992	02/20/1992	181.20
1993	12/22/1992	182.40
1994	01/15/1994	185.10
1995	12/27/1994	199.30
1996	12/29/1995	188.10
1997	12/29/1996	186.90
1998	12/31/1997	189.00
1999	12/31/1998	190.40
2000	12/26/1999	198.20
2001	12/16/2000	210.80
2002	12/22/2001	193.80



**NORTHERN HIGH PLAINS DESIGNATED GROUNDWATER BASIN
DISTRICT: W-Y**

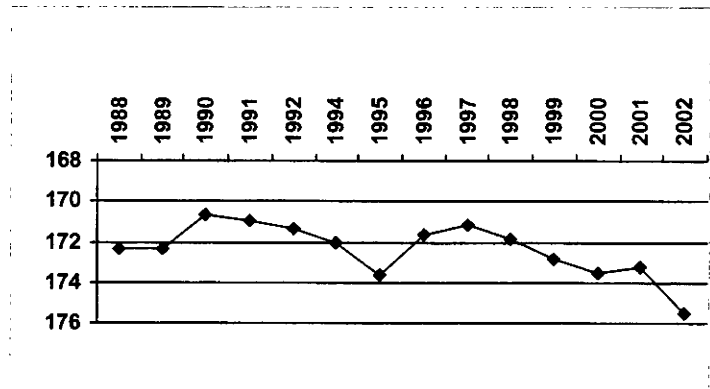
THORN, S & L	PERMIT: 16737 F	BASIN NO: 69	WL Change
LOC. CODE SC00104912DAC1	LAT/LONG: 395847102482701	STATUS: A	1yr: -0.50
T 1 S R 49 W		DEPTH: 400	5yr: -4.70
SECTION 12 Q160 SE Q40: NE Q10: SW		ELEVATION 4280	10yr: -9.20
1965 Saturated Thickness: 208		Bedrock Elev: 3892	% 1965 Saturation remaining: 85%
Present Saturated Thickness : 177.6			

WATERYR:	DATE:	WL:
1988	01/29/1988	196.00
1989	12/19/1988	197.80
1990	12/31/1989	199.00
1991	01/09/1991	200.10
1992	01/28/1992	201.20
1993	12/22/1992	201.90
1994	01/15/1994	202.40
1995	12/27/1994	203.80
1996	12/30/1995	204.60
1997	12/29/1996	205.70
1998	12/23/1997	206.10
1999	12/31/1998	207.00
2000	12/26/1999	208.80
2001	12/16/2000	209.90
2002	12/22/2001	210.40



COLBY, CLARENCE	PERMIT:	BASIN NO: 70	WL Change
LOC. CODE SC00104933ABC1	LAT/LONG: 395541102520001	STATUS: A	1yr: -2.30
T 1 S R 49 W		DEPTH:	5yr: -4.30
SECTION 33 Q160 NE Q40: NW Q10: SW		ELEVATION 4355	10yr: -4.10
1965 Saturated Thickness:		Bedrock Elev:	% 1965 Saturation remaining:
Present Saturated Thickness :			


WATERYR:	DATE:	WL:
1988	01/27/1988	172.30
1989	12/20/1988	172.30
1990	01/01/1990	170.70
1991	01/08/1991	171.00
1992	02/20/1992	171.40
1994	12/20/1993	172.00
1995	12/20/1994	173.60
1996	12/28/1995	171.70
1997	12/24/1996	171.20
1998	12/31/1997	171.90
1999	12/30/1998	172.80
2000	12/20/1999	173.50
2001	12/21/2000	173.20
2002	12/18/2001	175.50



**NORTHERN HIGH PLAINS DESIGNATED GROUNDWATER BASIN
DISTRICT: W-Y**

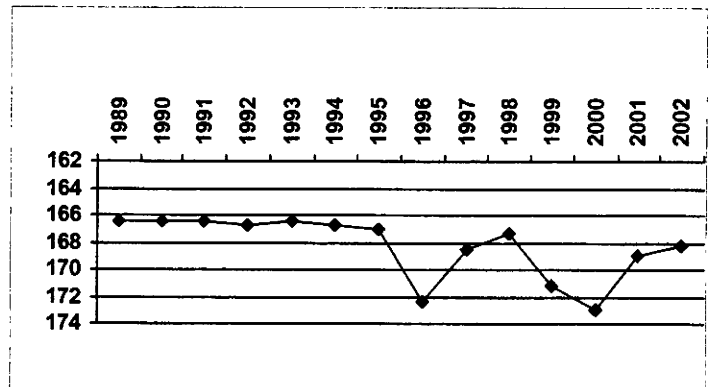
SCHAFFERT, ANTHO	PERMIT: 17000 F	BASIN NO: 71	WL Change
LOC. CODE SC00105002ACA1	LAT/LONG: 395958102562501	STATUS: A	1yr: 9.90
T 1 S R 50 W		DEPTH: 307	5yr: 2.40
SECTION 2 Q160 NE Q40: SW Q10: NE		ELEVATION 4385	10yr: -2.80
1965 Saturated Thickness:	69	Bedrock Elev: 4100	
Present Saturated Thickness :	50.3	% 1965 Saturation remaining:	73%

WATERYR:	DATE:	WL:
1988	01/28/1988	231.00
1989	12/20/1988	232.70
1990	01/01/1990	231.00
1991	01/09/1991	231.50
1992	01/30/1992	231.90
1993	12/23/1992	236.00
1994	12/20/1993	228.40
1995	12/20/1994	236.10
1996	12/28/1995	236.40
1997	12/29/1996	237.10
1998	12/31/1997	239.00
1999	12/30/1998	235.80
2000	12/20/1999	239.80
2001	12/22/2000	244.60
2002	12/18/2001	234.70



PRICE, JIM	PERMIT: 395406102525701	BASIN NO: 72	WL Change
LOC. CODE SC00204908ABA1	LAT/LONG: 395406102525701	STATUS: A	1yr: .70
T 2 S R 49 W		DEPTH: 175	5yr: .30
SECTION 8 Q160 NE Q40: NW Q10: NE		ELEVATION 4381	10yr: -1.40
1965 Saturated Thickness:	126	Bedrock Elev: 4084	
Present Saturated Thickness :	128.8	% 1965 Saturation remaining:	102%


WATERYR:	DATE:	WL:
1989	12/20/1988	166.45
1990	01/01/1990	166.50
1991	01/08/1991	166.50
1992	12/20/1991	166.80
1993	12/21/1992	166.40
1994	12/20/1993	166.80
1995	12/20/1994	167.10
1996	12/28/1995	172.40
1997	12/24/1996	168.50
1998	12/31/1997	167.40
1999	12/30/1998	171.20
2000	12/20/1999	172.90
2001	12/21/2000	168.90
2002	12/18/2001	168.20



**NORTHERN HIGH PLAINS DESIGNATED GROUNDWATER BASIN
DISTRICT: W-Y**

AXSOM, DANIEL	PERMIT:	20293 F	BASIN NO:	73	WL Change
LOC. CODE SC00204928ADB1	LAT/LONG:	395119102514401	STATUS:	A	1yr: -0.80
T 2 S R 49 W			DEPTH:	241	5yr: -6.80
SECTION 28 Q160 NE Q40: SE Q10: NW			ELEVATION	4405	10yr: -2.70
1965 Saturated Thickness:		88	Bedrock Elev:	4152	
Present Saturated Thickness :		73.1	% 1965 Saturation remaining:	83%	

WATERYR:	DATE:	WL:
1988	01/29/1988	177.20
1989	12/20/1988	176.20
1990	12/31/1989	180.10
1991	01/08/1991	178.70
1992	12/20/1991	177.20
1993	12/21/1992	174.70
1994	12/20/1993	174.50
1995	12/20/1994	175.70
1996	12/28/1995	161.50
1997	12/24/1996	173.10
1998	12/31/1997	176.90
1999	12/30/1998	177.20
2000	12/20/1999	177.90
2001	12/21/2000	179.10
2002	12/18/2001	179.90



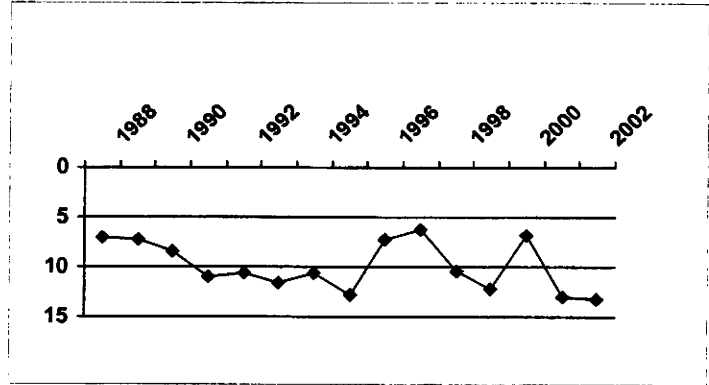
**ARIKAREE
GROUND WATER MANAGEMENT
DISTRICT**

**NORTHERN HIGH PLAINS
DESIGNATED GROUND WATER BASIN**

**NORTHERN HIGH PLAINS DESIGNATED GROUNDWATER BASIN
DISTRICT: ARIKAREE**

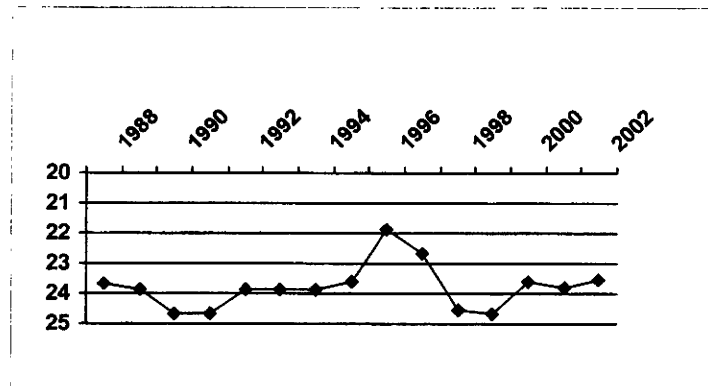
JONES, ROBERT	PERMIT:	11755 F	BASIN NO:	WL Change
LOC. CODE SC00104228ADD	LAT/LONG:	395651102042500	STATUS:	A
T 1 S R 42 W			DEPTH:	83
SECTION 28 Q160 NE Q40: SE Q10: SE			ELEVATION	3375
1965 Saturated Thickness:			Bedrock Elev:	10yr: -2.60
Present Saturated Thickness :			% 1965 Saturation remaining:	

WATERYR:	DATE:	WL:
1988	02/17/1988	7.00
1989	01/16/1989	7.10
1990	01/02/1990	8.40
1991	01/15/1991	10.90
1992	01/18/1992	10.60
1993	01/14/1993	11.50
1994	01/10/1994	10.50
1995	12/24/1994	12.80
1996	12/22/1995	7.20
1997	12/25/1996	6.20
1998	01/10/1998	10.30
1999	01/14/1999	12.10
2000	01/16/2000	6.80
2001	12/31/2000	13.00
2002	01/02/2002	13.20



EKBERG, JOHN	PERMIT:		BASIN NO:	WL Change
LOC. CODE SC00204327CBB	LAT/LONG:	395115102105901	STATUS:	A
T 2 S R 43 W			DEPTH:	27
SECTION 27 Q160 SW Q40: NW Q10: NW			ELEVATION	3759
1965 Saturated Thickness:			Bedrock Elev:	10yr: .40
Present Saturated Thickness :			% 1965 Saturation remaining:	

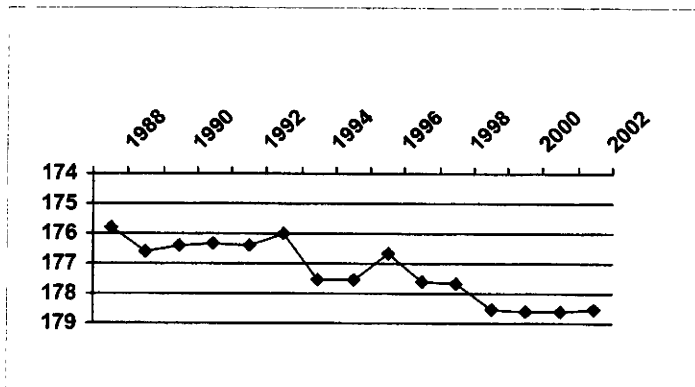
WATERYR:	DATE:	WL:
1988	02/17/1988	23.70
1989	12/19/1988	23.90
1990	01/06/1990	24.70
1991	01/15/1991	24.70
1992	01/18/1992	23.90
1993	01/14/1993	23.90
1994	01/12/1994	23.90
1995	12/24/1994	23.60
1996	12/22/1995	21.90
1997	12/25/1996	22.70
1998	01/10/1998	24.50
1999	01/15/1999	24.70
2000	01/16/2000	23.60
2001	12/30/2000	23.80
2002	01/02/2002	23.50



**NORTHERN HIGH PLAINS DESIGNATED GROUNDWATER BASIN
DISTRICT: ARIKAREE**

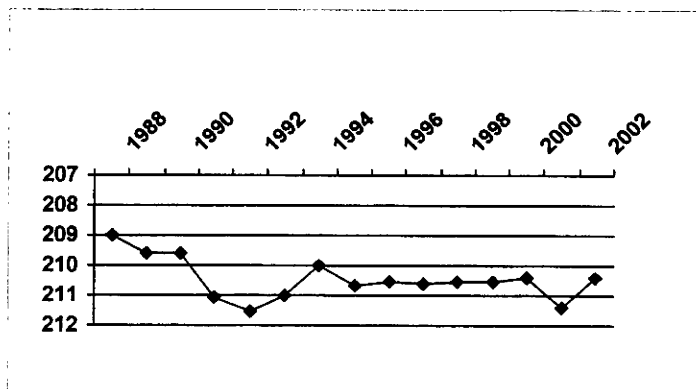
BUSBY, CARL	PERMIT:	12697 F	BASIN NO:	WL Change
LOC. CODE SC00304231CCC	LAT/LONG:	394452102073500	STATUS:	A
T 3 S R 42 W			DEPTH:	236
SECTION 31 Q160 SW Q40: SW Q10: SW			ELEVATION	3776
1965 Saturated Thickness:		62	Bedrock Elev:	3535
Present Saturated Thickness :		62.5	% 1965 Saturation remaining:	101%

WATERYR:	DATE:	WL:
1988	02/17/1988	175.80
1989	01/16/1989	176.60
1990	01/08/1990	176.40
1991	01/16/1991	176.30
1992	01/18/1992	176.40
1993	01/14/1993	176.00
1994	01/10/1994	177.50
1995	12/24/1994	177.50
1996	12/22/1995	176.70
1997	12/25/1996	177.60
1998	01/10/1998	177.70
1999	01/14/1999	178.50
2000	01/16/2000	178.60
2001	12/31/2000	178.60
2002	01/02/2002	178.50



KLIE, WILMONT	PERMIT:		BASIN NO:	WL Change
LOC. CODE SC00304234CAB	LAT/LONG:	394510102034900	STATUS:	A
T 3 S R 42 W			DEPTH:	276
SECTION 34 Q160 SW Q40: NE Q10: NW			ELEVATION	3755
1965 Saturated Thickness:		88	Bedrock Elev:	3452
Present Saturated Thickness :		92.6	% 1965 Saturation remaining:	105%

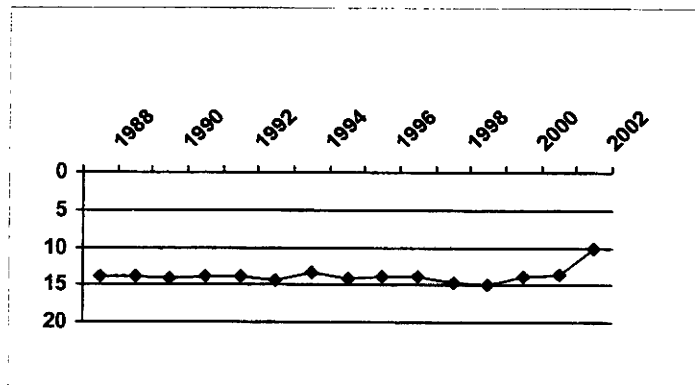
WATERYR:	DATE:	WL:
1988	02/17/1988	209.00
1989	01/16/1989	209.60
1990	01/08/1990	209.60
1991	01/16/1991	211.10
1992	01/18/1992	211.50
1993	01/14/1993	211.00
1994	01/10/1994	210.00
1995	12/24/1994	210.70
1996	12/22/1995	210.50
1997	12/26/1996	210.60
1998	01/11/1998	210.50
1999	01/14/1999	210.50
2000	01/16/2000	210.40
2001	12/31/2000	211.40
2002	01/02/2002	210.40



**NORTHERN HIGH PLAINS DESIGNATED GROUNDWATER BASIN
DISTRICT: ARIKAREE**

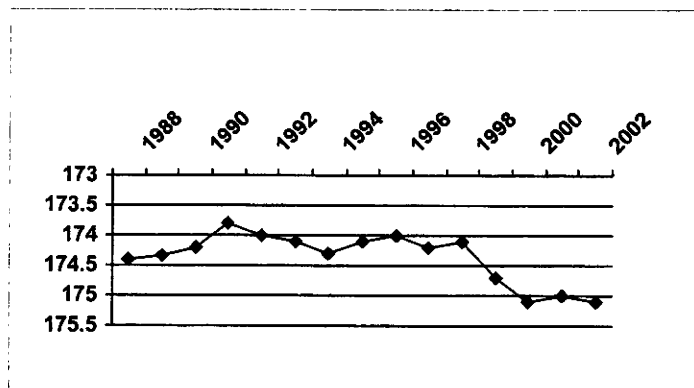
WHOMBLE, CHESTE	PERMIT:	3057 F	BASIN NO:	WL Change
LOC. CODE SC00304305ADC	LAT/LONG:	394935102122800	STATUS:	A
T 3 S R 43 W			DEPTH:	112
SECTION 5 Q160 NE Q40: SE Q10: SW			ELEVATION	3660
1965 Saturated Thickness: 96			Bedrock Elev:	3554
Present Saturated Thickness : 95.8			% 1965 Saturation remaining:	100%

WATERYR:	DATE:	WL:
1988	02/17/1988	13.90
1989	12/19/1988	13.90
1990	01/06/1990	14.10
1991	01/15/1991	13.90
1992	01/17/1992	13.80
1993	01/15/1993	14.40
1994	01/12/1994	13.40
1995	12/23/1994	14.10
1996	12/22/1995	13.90
1997	12/25/1996	13.80
1998	01/10/1998	14.70
1999	01/15/1999	14.80
2000	01/15/2000	13.90
2001	12/30/2000	13.70
2002	01/02/2002	10.20



McKINNEY, CARL	PERMIT:		BASIN NO:	WL Change
LOC. CODE SC00304314BAB	LAT/LONG:	394814102093700	STATUS:	A
T 3 S R 43 W			DEPTH:	
SECTION 14 Q160 NW Q40: NE Q10: NW			ELEVATION	3802
1965 Saturated Thickness: 51			Bedrock Elev:	3584
Present Saturated Thickness : 42.9			% 1965 Saturation remaining:	84%

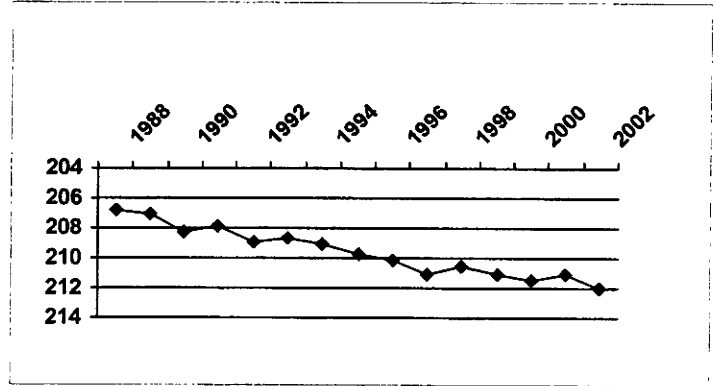
WATERYR:	DATE:	WL:
1988	02/17/1988	174.40
1989	12/19/1988	174.35
1990	01/06/1990	174.20
1991	01/15/1991	173.80
1992	01/17/1992	174.00
1993	01/15/1993	174.10
1994	01/12/1994	174.30
1995	12/23/1994	174.10
1996	12/21/1995	174.00
1997	12/26/1996	174.20
1998	01/10/1998	174.10
1999	01/15/1999	174.70
2000	01/15/2000	175.10
2001	12/30/2000	175.00
2002	01/02/2002	175.10



**NORTHERN HIGH PLAINS DESIGNATED GROUNDWATER BASIN
DISTRICT: ARIKAREE**

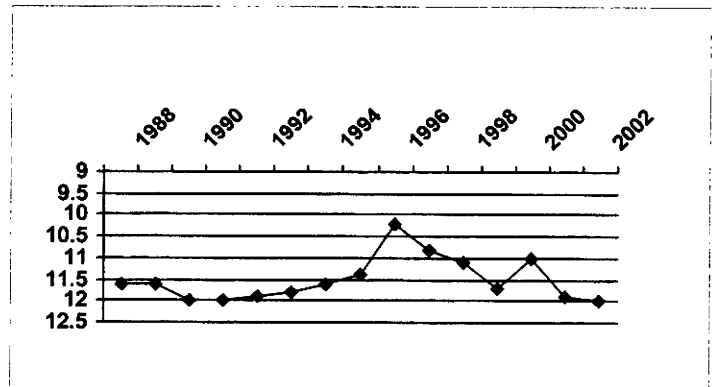
SOEHNER, DALE	PERMIT: 7197 F	BASIN NO:	WL Change
LOC. CODE SC00304328ADC	LAT/LONG: 394607102111300	STATUS: A	1yr: -1.00
T 3 S R 43 W		DEPTH: 293	5yr: -1.00
SECTION 28 Q160 NE Q40: SE Q10: SW		ELEVATION 3867	10yr: -3.10
1965 Saturated Thickness: 83		Bedrock Elev: 3592	10yr: -3.10
Present Saturated Thickness : 63.		% 1965 Saturation remaining: 76%	

WATERYR:	DATE:	WL:
1988	02/17/1988	206.80
1989	12/19/1988	207.01
1990	01/06/1990	208.30
1991	01/14/1991	207.80
1992	01/17/1992	208.90
1993	01/15/1993	208.70
1994	01/14/1994	209.10
1995	12/23/1994	209.70
1996	12/24/1995	210.10
1997	12/25/1996	211.00
1998	01/09/1998	210.60
1999	01/15/1999	211.00
2000	01/15/2000	211.40
2001	12/30/2000	211.00
2002	01/02/2002	212.00



ZION, CHARLES A.	PERMIT: 394855102202000	BASIN NO:	WL Change
LOC. CODE SC00304407AAB	LAT/LONG: 394855102202000	STATUS: A	1yr: -.10
T 3 S R 44 W		DEPTH: 26	5yr: -1.20
SECTION 7 Q160 NE Q40: NE Q10: NW		ELEVATION 3739	10yr: -.10
1965 Saturated Thickness:		Bedrock Elev: 3900	10yr: -.10
Present Saturated Thickness :		% 1965 Saturation remaining:	

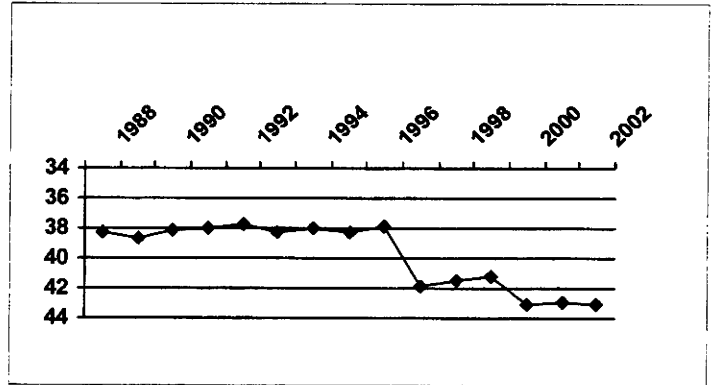
WATERYR:	DATE:	WL:
1988	02/17/1988	11.60
1989	01/16/1989	11.60
1990	01/06/1990	12.00
1991	01/14/1991	12.00
1992	01/17/1992	11.90
1993	01/15/1993	11.80
1994	01/11/1994	11.60
1995	12/23/1994	11.40
1996	12/21/1995	10.20
1997	12/25/1996	10.80
1998	01/09/1998	11.10
1999	01/15/1999	11.70
2000	01/15/2000	11.00
2001	12/30/2000	11.90
2002	01/01/2002	12.00



**NORTHERN HIGH PLAINS DESIGNATED GROUNDWATER BASIN
DISTRICT: ARIKAREE**

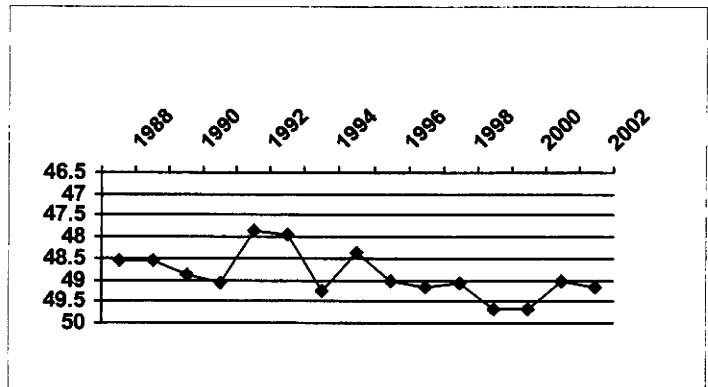
McDONALD, HARVEY	PERMIT:	BASIN NO:	WL Change
LOC. CODE SC00304507BBB1	LAT/LONG: 394902102274801	STATUS: A	1yr: -0.20
T 3 S R 45 W		DEPTH: 90	5yr: -1.20
SECTION 7 Q160 NW Q40: NW Q10: NW		ELEVATION 4010	10yr: -5.30
1965 Saturated Thickness: 70		Bedrock Elev:	
Present Saturated Thickness :		% 1965 Saturation remaining:	

WATERYR:	DATE:	WL:
1988	02/18/1988	38.30
1989	01/15/1989	38.70
1990	01/05/1990	38.10
1991	01/28/1991	38.00
1992	01/17/1992	37.80
1993	01/18/1993	38.20
1994	01/24/1994	38.00
1995	01/17/1995	38.30
1996	01/15/1996	37.90
1997	12/27/1996	41.90
1998	01/29/1998	41.50
1999	01/19/1999	41.20
2000	01/21/2000	43.00
2001	01/10/2001	42.90
2002	01/10/2002	43.10



U.S. GOVERNMENT	PERMIT:	BASIN NO:	WL Change
LOC. CODE SC00304630CCC1	LAT/LONG: 394532102343101	STATUS: A	1yr: -0.17
T 3 S R 46 W		DEPTH: 67	5yr: .00
SECTION 30 Q160 SW Q40: SW Q10: SW		ELEVATION 4110	10yr: -1.30
1965 Saturated Thickness: 105		Bedrock Elev: 3960	
Present Saturated Thickness : 100.8		% 1965 Saturation remaining:	96%

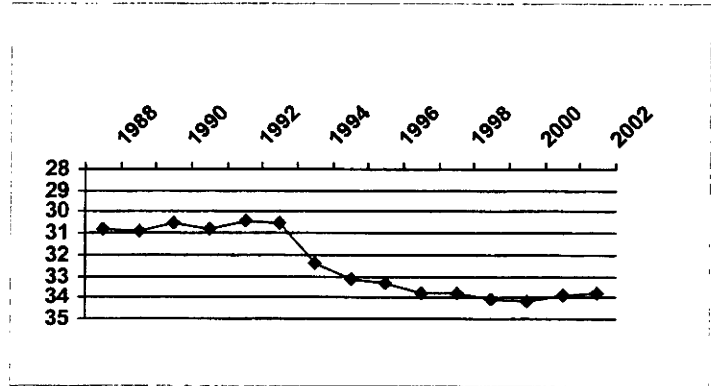
WATERYR:	DATE:	WL:
1988	01/15/1988	48.57
1989	01/03/1989	48.57
1990	01/11/1990	48.87
1991	01/28/1991	49.07
1992	01/17/1992	47.87
1993	01/10/1993	47.97
1994	12/26/1993	49.27
1995	01/12/1995	48.37
1996	01/14/1996	49.00
1997	12/27/1996	49.17
1998	01/29/1998	49.07
1999	01/18/1999	49.67
2000	01/21/2000	49.67
2001	01/10/2001	49.00
2002	01/11/2002	49.17



**NORTHERN HIGH PLAINS DESIGNATED GROUNDWATER BASIN
DISTRICT: ARIKAREE**

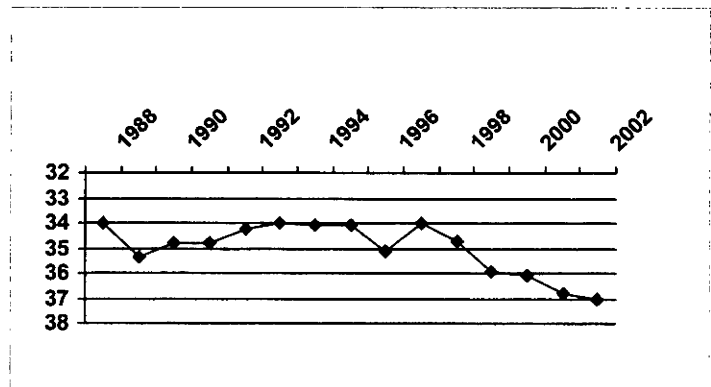
U.S. GOVERNMENT	PERMIT:	BASIN NO:	WL Change
LOC. CODE SC00304714CDC1	LAT/LONG: 394715102362901	STATUS: A	1yr: .10
T 3 S R 47 W		DEPTH: 80	5yr: .00
SECTION 14 Q160 SW Q40: SE Q10: SW		ELEVATION 4165	10yr: -3.40
1965 Saturated Thickness: 62		Bedrock Elev: 4088	10yr: -3.40
Present Saturated Thickness : 43.2		% 1965 Saturation remaining: 70%	

WATERYR:	DATE:	WL:
1988	01/15/1988	30.80
1989	01/03/1989	30.90
1990	01/11/1990	30.50
1991	01/28/1991	30.80
1992	01/17/1992	30.40
1993	01/10/1993	30.50
1994	12/26/1993	32.40
1995	01/17/1995	33.10
1996	01/14/1996	33.30
1997	12/27/1996	33.80
1998	01/29/1998	33.80
1999	01/18/1999	34.10
2000	01/21/2000	34.20
2001	01/10/2001	33.90
2002	01/11/2002	33.80



POE, LARRY	PERMIT:	11528 F	BASIN NO:	WL Change
LOC. CODE SC00404232DAC	LAT/LONG: 394052102051500		STATUS: A	1yr: -.20
T 4 S R 42 W			DEPTH: 90	5yr: -3.00
SECTION 32 Q160 SE Q40: NE Q10: SW			ELEVATION 3575	10yr: -2.80
1965 Saturated Thickness: 75			Bedrock Elev: 3480	10yr: -2.80
Present Saturated Thickness : 58.			% 1965 Saturation remaining: 77%	

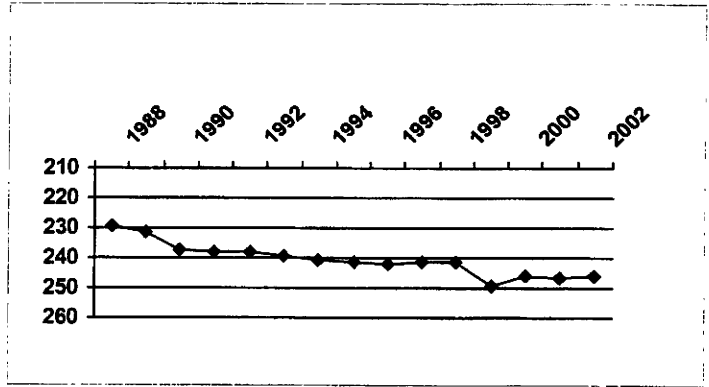
WATERYR:	DATE:	WL:
1988	02/17/1988	34.00
1989	01/14/1989	35.40
1990	01/08/1990	34.80
1991	01/17/1991	34.80
1992	01/18/1992	34.20
1993	01/14/1993	34.00
1994	01/10/1994	34.10
1995	12/30/1994	34.10
1996	12/24/1995	35.10
1997	12/26/1996	34.00
1998	01/10/1998	34.70
1999	01/14/1999	35.90
2000	01/17/2000	36.10
2001	12/31/2000	36.80
2002	01/03/2002	37.00



**NORTHERN HIGH PLAINS DESIGNATED GROUNDWATER BASIN
DISTRICT: ARIKAREE**

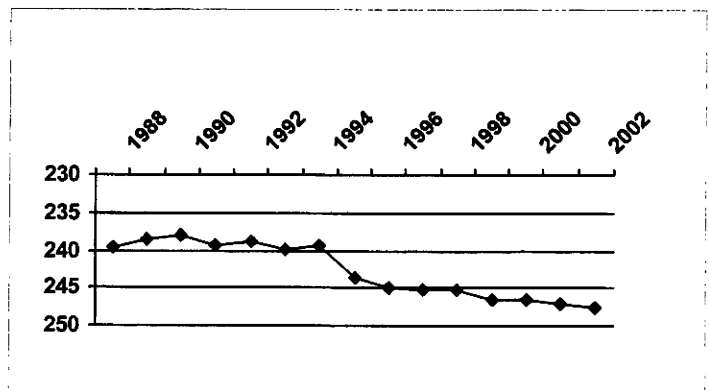
SOEHNER, JACK	PERMIT: 6371 F	BASIN NO:	WL Change
LOC. CODE SC00404305ADC	LAT/LONG: 394421102121000	STATUS: A	1yr: .70
T 4 S R 43 W		DEPTH: 305	5yr: -4.80
SECTION 5 Q160 NE Q40: SE Q10: SW		ELEVATION 3890	10yr: -7.50
1965 Saturated Thickness:	93	Bedrock Elev: 3592	
Present Saturated Thickness :	52.2	% 1965 Saturation remaining:	56%

WATERYR:	DATE:	WL:
1988	02/17/1988	229.10
1989	01/14/1989	231.30
1990	01/09/1990	237.40
1991	01/22/1991	237.80
1992	01/14/1992	238.30
1993	01/12/1993	239.10
1994	01/21/1994	240.60
1995	12/29/1994	241.00
1996	12/22/1995	241.80
1997	12/26/1996	241.00
1998	01/30/1998	241.30
1999	01/18/1999	249.00
2000	01/11/2000	246.00
2001	12/27/2000	246.50
2002	01/10/2002	245.80



BOWMAN, RALPH	PERMIT: 10546 F	BASIN NO:	WL Change
LOC. CODE SC00404307CCB	LAT/LONG: 394317102115500	STATUS: A	1yr: -.40
T 4 S R 43 W		DEPTH: 330	5yr: -2.20
SECTION 7 Q160 SW Q40: SW Q10: NW		ELEVATION 3935	10yr: -8.60
1965 Saturated Thickness:	115	Bedrock Elev: 3610	
Present Saturated Thickness :	77.5	% 1965 Saturation remaining:	67%

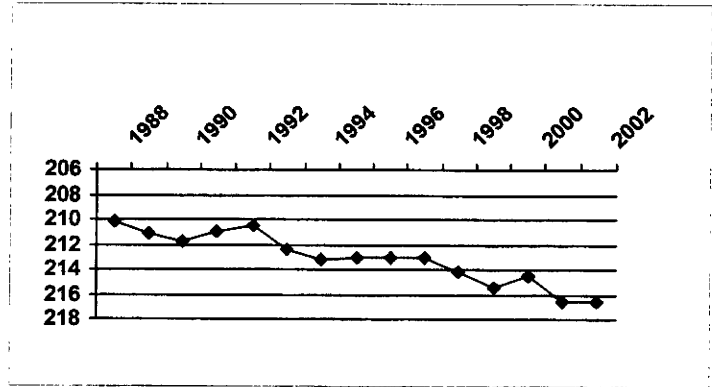
WATERYR:	DATE:	WL:
1988	02/17/1988	239.50
1989	01/14/1989	238.50
1990	01/09/1990	238.10
1991	01/22/1991	239.30
1992	01/14/1992	238.90
1993	01/12/1993	239.80
1994	01/14/1994	239.40
1995	12/29/1994	243.50
1996	12/22/1995	245.00
1997	12/26/1996	245.30
1998	01/30/1998	245.20
1999	01/18/1999	246.40
2000	01/11/2000	246.40
2001	12/27/2000	247.10
2002	01/11/2002	247.50



**NORTHERN HIGH PLAINS DESIGNATED GROUNDWATER BASIN
DISTRICT: ARIKAREE**

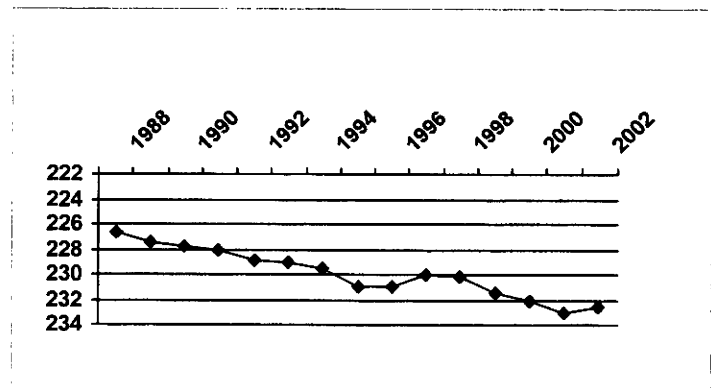
ALLEN, L.	PERMIT: 6805 F	BASIN NO:	WL Change
LOC. CODE SC00404310ADB	LAT/LONG: 394340102100000	STATUS: A	1yr: .00
T 4 S R 43 W		DEPTH: 285	5yr: -3.50
SECTION 10 Q160 NE Q40: SE Q10: NW		ELEVATION 3845	10yr: -6.00
1965 Saturated Thickness:	90	Bedrock Elev: 3565	
Present Saturated Thickness :	63.5	% 1965 Saturation remaining:	71%

WATERYR:	DATE:	WL:
1988	02/17/1988	210.20
1989	01/14/1989	211.10
1990	01/09/1990	211.80
1991	01/25/1991	211.00
1992	01/14/1992	210.50
1993	01/12/1993	212.40
1994	01/14/1994	213.20
1995	12/29/1994	213.00
1996	12/22/1995	213.10
1997	12/27/1996	213.00
1998	01/30/1998	214.10
1999	01/18/1999	215.40
2000	12/24/1999	214.50
2001	12/27/2000	216.50
2002	01/11/2002	216.50



STATE OF COLORAD	PERMIT: 4227 F	BASIN NO:	WL Change
LOC. CODE SC00404316BAB	LAT/LONG: 394302102113000	STATUS: A	1yr: .50
T 4 S R 43 W		DEPTH: 310	5yr: -2.50
SECTION 16 Q160 NW Q40: NE Q10: NW		ELEVATION 3880	10yr: -3.70
1965 Saturated Thickness:	96	Bedrock Elev: 3579	
Present Saturated Thickness :	68.5	% 1965 Saturation remaining:	71%

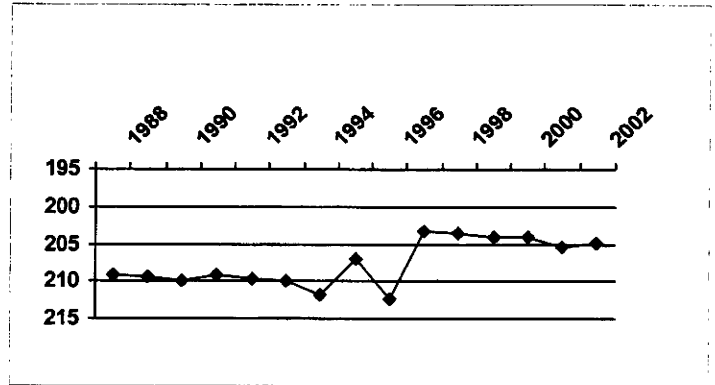
WATERYR:	DATE:	WL:
1988	02/17/1988	226.60
1989	01/13/1989	227.40
1990	01/09/1990	227.80
1991	01/22/1991	228.10
1992	01/14/1992	228.80
1993	01/12/1993	229.00
1994	01/21/1994	229.50
1995	12/29/1994	231.00
1996	12/23/1995	230.90
1997	12/27/1996	230.00
1998	01/30/1998	230.10
1999	01/18/1999	231.50
2000	12/24/1999	232.10
2001	12/27/2000	233.00
2002	01/10/2002	232.50



**NORTHERN HIGH PLAINS DESIGNATED GROUNDWATER BASIN
DISTRICT: ARIKAREE**

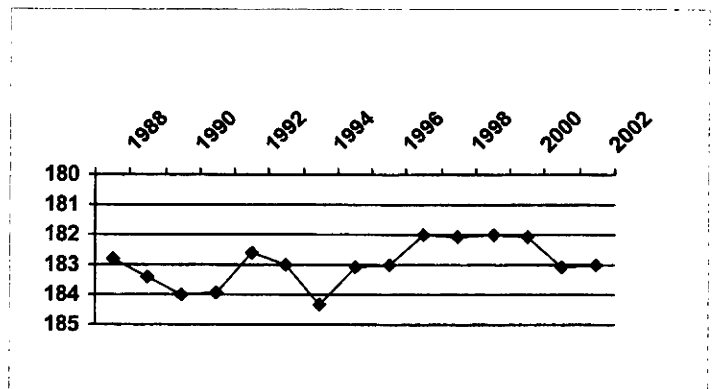
WILEY, RAYMOND M.	PERMIT:	10529 F	BASIN NO:	WL Change
LOC. CODE SC00404326CBB2	LAT/LONG:	394050102093202	STATUS:	A
T 4 S R 43 W			DEPTH:	250
SECTION 26 Q160 SW Q40: NW Q10: NW			ELEVATION	3825
1965 Saturated Thickness:		60	Bedrock Elev:	3580
Present Saturated Thickness :		40.1	% 1965 Saturation remaining:	67%

WATERYR:	DATE:	WL:
1988	02/17/1988	209.00
1989	01/14/1989	209.50
1990	01/09/1990	210.00
1991	01/16/1991	209.00
1992	01/14/1992	209.70
1993	01/12/1993	209.90
1994	01/09/1994	211.90
1995	12/29/1994	207.00
1996	12/23/1995	212.30
1997	12/27/1996	203.30
1998	01/30/1998	203.40
1999	01/14/1999	204.00
2000	12/24/1999	204.10
2001	12/28/2000	205.40
2002	01/03/2002	204.90



EKBERG, DALE	PERMIT:	3165 F	BASIN NO:	WL Change
LOC. CODE SC00404336BBC	LAT/LONG:	394020102082300	STATUS:	A
T 4 S R 43 W			DEPTH:	273
SECTION 36 Q160 NW Q40: NW Q10: SW			ELEVATION	3780
1965 Saturated Thickness:		97	Bedrock Elev:	3518
Present Saturated Thickness :		79.	% 1965 Saturation remaining:	81%

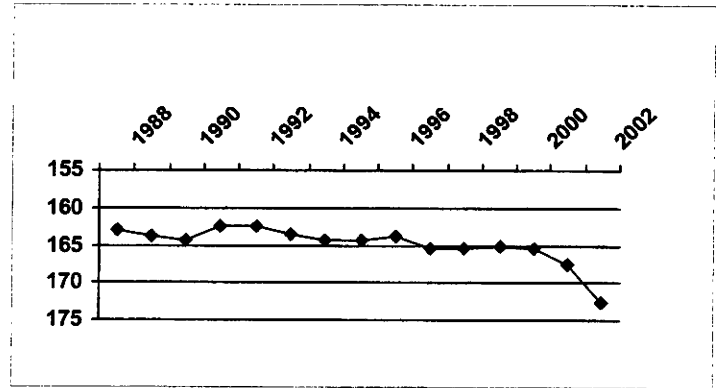
WATERYR:	DATE:	WL:
1988	02/17/1988	182.80
1989	01/14/1989	183.40
1990	01/08/1990	184.00
1991	01/16/1991	183.90
1992	01/14/1992	182.60
1993	01/14/1993	183.00
1994	01/09/1994	184.30
1995	12/29/1994	183.10
1996	12/23/1995	183.00
1997	12/27/1996	182.00
1998	01/10/1998	182.10
1999	01/14/1999	182.00
2000	01/17/2000	182.10
2001	12/31/2000	183.10
2002	01/03/2002	183.00



**NORTHERN HIGH PLAINS DESIGNATED GROUNDWATER BASIN
DISTRICT: ARIKAREE**

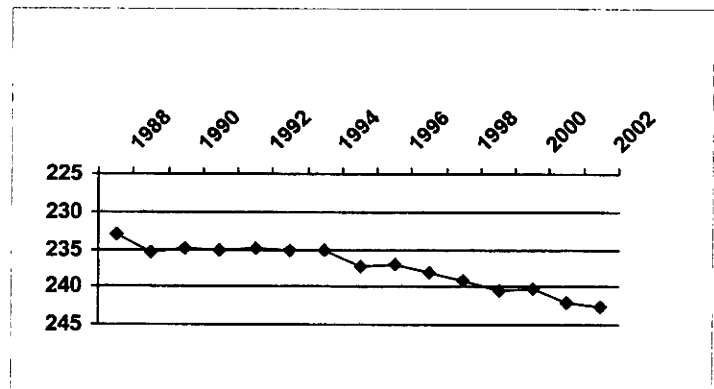
EKBERG, DALE H.	PERMIT:	6577 F	BASIN NO:	WL Change
LOC. CODE SC00404336DDC	LAT/LONG:	393957102073100	STATUS:	A
T 4 S R 43 W			DEPTH:	225
SECTION 36 Q160 SE Q40: SE Q10: SW			ELEVATION	3745
1965 Saturated Thickness:		92	Bedrock Elev:	3518
Present Saturated Thickness :		54.5	% 1965 Saturation remaining:	59%

WATERYR:	DATE:	WL:
1988	02/17/1988	163.00
1989	01/14/1989	163.80
1990	01/08/1990	164.40
1991	01/16/1991	162.50
1992	01/14/1992	162.60
1993	01/14/1993	163.50
1994	01/09/1994	164.30
1995	12/29/1994	164.30
1996	12/23/1995	163.80
1997	12/27/1996	165.40
1998	01/10/1998	165.50
1999	01/14/1999	165.00
2000	01/17/2000	165.50
2001	12/31/2000	167.50
2002	01/03/2002	172.50



WILSON, ELLIOTT	PERMIT:	9380 F	BASIN NO:	WL Change
LOC. CODE SC00404440DCC	LAT/LONG:	394354102180300	STATUS:	A
T 4 S R 44 W			DEPTH:	343
SECTION 4 Q160 SE Q40: SW Q10: SW			ELEVATION	3985
1965 Saturated Thickness:		110	Bedrock Elev:	3670
Present Saturated Thickness :		72.4	% 1965 Saturation remaining:	66%

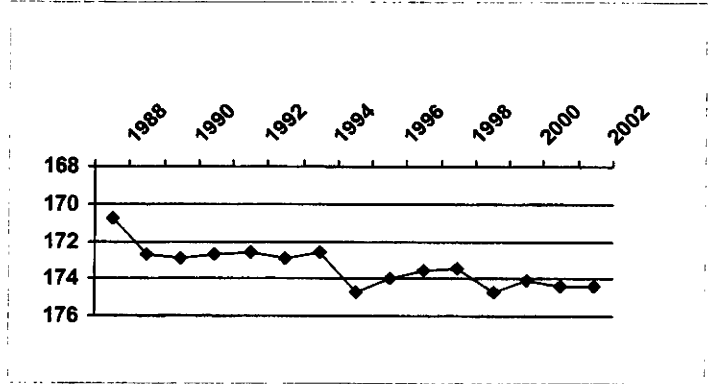
WATERYR:	DATE:	WL:
1988	02/17/1988	233.10
1989	01/13/1989	235.30
1990	01/10/1990	234.90
1991	01/14/1991	235.00
1992	01/17/1992	234.80
1993	01/15/1993	235.00
1994	01/14/1994	235.20
1995	12/23/1994	237.30
1996	12/21/1995	237.00
1997	12/29/1996	238.00
1998	01/09/1998	239.10
1999	01/15/1999	240.50
2000	01/15/2000	240.20
2001	12/30/2000	242.10
2002	01/01/2002	242.60



**NORTHERN HIGH PLAINS DESIGNATED GROUNDWATER BASIN
DISTRICT: ARIKAREE**

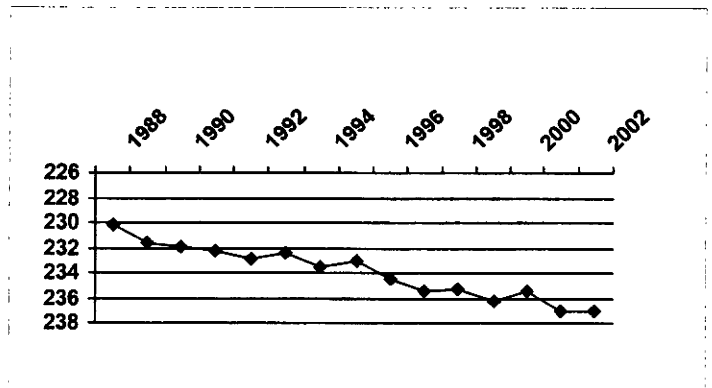
LIDKE, OTTO	PERMIT:	BASIN NO:	WL Change
LOC. CODE SC00404508BDB	LAT/LONG: 394333102262100	STATUS: A	1yr: .00
T 4 S R 45 W		DEPTH: 193	5yr: -.80
SECTION 8 Q160 NW Q40: SE Q10: NW		ELEVATION 4063	10yr: -1.80
1965 Saturated Thickness: 136		Bedrock Elev: 3764	
Present Saturated Thickness : 124.6		% 1965 Saturation remaining: 92%	

WATERYR:	DATE:	WL:
1988	01/15/1988	170.80
1989	01/15/1989	172.70
1990	01/05/1990	172.90
1991	01/28/1991	172.70
1992	01/15/1992	172.60
1993	01/16/1993	172.90
1994	01/11/1994	172.60
1995	01/02/1995	174.70
1996	12/21/1995	174.00
1997	12/29/1996	173.60
1998	01/31/1998	173.40
1999	01/15/1999	174.70
2000	12/24/1999	174.10
2001	01/10/2001	174.40
2002	01/01/2002	174.40



SHARP, MILTON	PERMIT:	9529 F	BASIN NO:	WL Change
LOC. CODE SC00404515CBD	LAT/LONG: 394220102240300		STATUS: A	1yr: -.10
T 4 S R 45 W			DEPTH: 342	5yr: -1.60
SECTION 15 Q160 SW Q40: NW Q10: SE			ELEVATION 4075	10yr: -4.20
1965 Saturated Thickness: 151			Bedrock Elev: 3714	
Present Saturated Thickness : 123.9			% 1965 Saturation remaining: 82%	

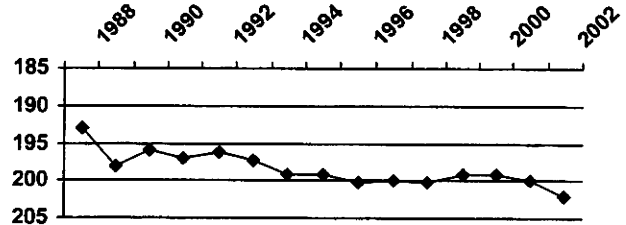
WATERYR:	DATE:	WL:
1988	01/15/1988	230.10
1989	01/14/1989	231.60
1990	01/11/1990	231.90
1991	01/22/1991	232.30
1992	01/15/1992	232.90
1993	01/10/1993	232.40
1994	01/11/1994	233.60
1995	01/17/1995	233.00
1996	12/21/1995	234.50
1997	12/28/1996	235.50
1998	01/09/1998	235.30
1999	01/14/1999	236.20
2000	12/24/1999	235.50
2001	12/27/2000	237.00
2002	01/01/2002	237.10



**NORTHERN HIGH PLAINS DESIGNATED GROUNDWATER BASIN
DISTRICT: ARIKAREE**

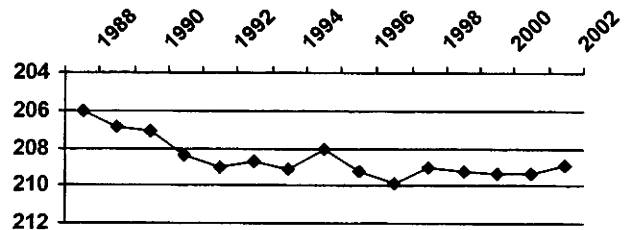
DUTTON, LEONARD	PERMIT: 12970 F	BASIN NO:	WL Change
LOC. CODE SC00404531CBC	LAT/LONG: 393940102272400	STATUS: A	1yr: -2.10
T 4 S R 45 W		DEPTH: 320	5yr: -2.10
SECTION 31 Q160 SW Q40: NW Q10: SW		ELEVATION 4125	10yr: -6.00
1965 Saturated Thickness: 154		Bedrock Elev: 3796	
Present Saturated Thickness : 126.9		% 1965 Saturation remaining: 82%	

WATERYR:	DATE:	WL:
1988	01/15/1988	193.10
1989	01/15/1989	198.10
1990	01/10/1990	195.90
1991	01/28/1991	197.10
1992	01/15/1992	196.10
1993	01/10/1993	197.30
1994	01/08/1994	199.00
1995	01/17/1995	199.10
1996	01/15/1996	200.20
1997	12/28/1996	200.00
1998	01/31/1998	200.10
1999	01/14/1999	199.00
2000	01/16/2000	199.10
2001	01/10/2001	200.00
2002	01/01/2002	202.10



DUTTON, MILDRED	PERMIT: 13028 F	BASIN NO:	WL Change
LOC. CODE SC00404532BCA	LAT/LONG: 394001102261000	STATUS: A	1yr: .40
T 4 S R 45 W		DEPTH: 320	5yr: 1.00
SECTION 32 Q160 NW Q40: SW Q10: NE		ELEVATION 4105	10yr: .10
1965 Saturated Thickness: 145		Bedrock Elev: 3760	
Present Saturated Thickness : 136.1		% 1965 Saturation remaining: 94%	

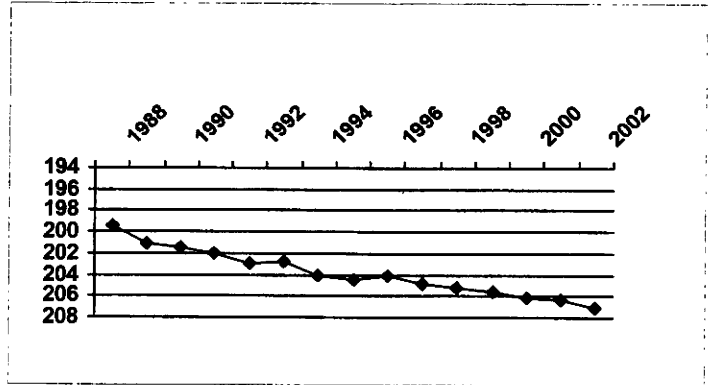
WATERYR:	DATE:	WL:
1988	01/15/1988	206.00
1989	01/15/1989	206.90
1990	01/10/1990	207.10
1991	01/28/1991	208.40
1992	01/16/1992	209.00
1993	01/10/1993	208.70
1994	01/11/1994	209.10
1995	12/24/1994	208.00
1996	01/15/1996	209.20
1997	12/28/1996	209.90
1998	01/31/1998	209.00
1999	01/14/1999	209.20
2000	12/24/1999	209.30
2001	01/10/2001	209.30
2002	01/01/2002	208.90



**NORTHERN HIGH PLAINS DESIGNATED GROUNDWATER BASIN
DISTRICT: ARIKAREE**

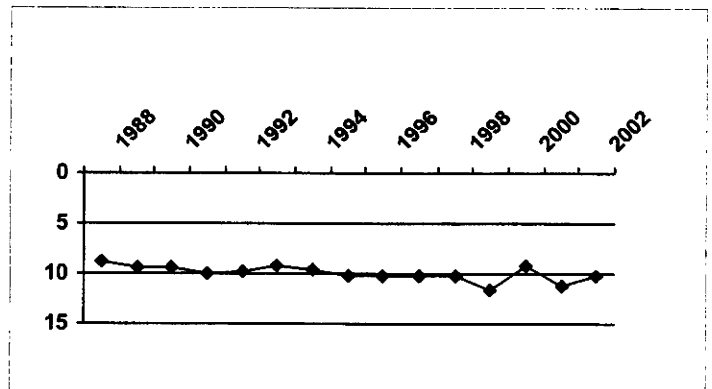
INGALLS, WALTER E.	PERMIT: 5646 F	BASIN NO:	WL Change
LOC. CODE SC00404535BBB	LAT/LONG: 394019102230300	STATUS: A	1yr: -60
T 4 S R 45 W		DEPTH: 300	5yr: -2.10
SECTION 35 Q160 NW Q40: NW Q10: NW		ELEVATION 4045	10yr: -4.00
1965 Saturated Thickness: 169		Bedrock Elev: 3751	
Present Saturated Thickness : 87.		% 1965 Saturation remaining: 51%	

WATERYR:	DATE:	WL:
1988	01/15/1988	199.40
1989	01/14/1989	201.00
1990	01/10/1990	201.40
1991	01/16/1991	202.10
1992	01/16/1992	203.00
1993	01/09/1993	202.80
1994	01/15/1994	204.00
1995	12/23/1994	204.50
1996	01/15/1996	204.00
1997	12/29/1996	204.90
1998	01/31/1998	205.20
1999	01/14/1999	205.60
2000	12/22/1999	206.10
2001	01/10/2001	206.40
2002	01/01/2002	207.00



WINGER, MARION	PERMIT: 10741 F	BASIN NO:	WL Change
LOC. CODE SC00404718AAB	LAT/LONG: 394250102402500	STATUS: A	1yr: 1.00
T 4 S R 47 W		DEPTH: 85	5yr: -1.0
SECTION 18 Q160 NE Q40: NE Q10: NW		ELEVATION 4160	10yr: -.50
1965 Saturated Thickness: 48		Bedrock Elev: 4112	
Present Saturated Thickness : 37.8		% 1965 Saturation remaining: 79%	

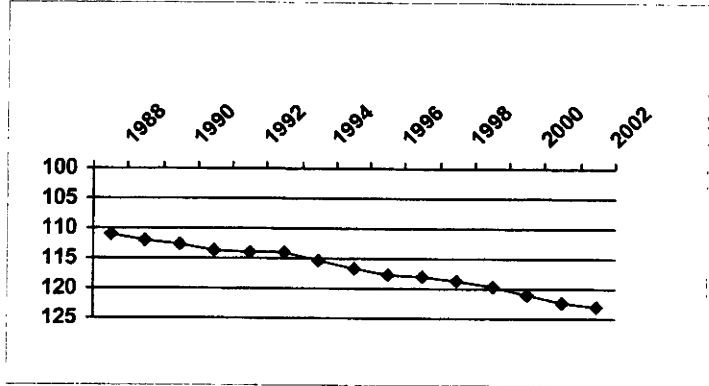
WATERYR:	DATE:	WL:
1988	02/21/1988	8.70
1989	01/09/1989	9.40
1990	12/26/1989	9.30
1991	01/11/1991	10.00
1992	01/16/1992	9.70
1993	01/02/1993	9.10
1994	12/26/1993	9.50
1995	01/02/1995	10.20
1996	01/14/1996	10.20
1997	12/31/1996	10.10
1998	02/01/1998	10.20
1999	01/17/1999	11.60
2000	12/18/1999	9.10
2001	01/02/2001	11.20
2002	01/09/2002	10.20



**NORTHERN HIGH PLAINS DESIGNATED GROUNDWATER BASIN
DISTRICT: ARIKAREE**

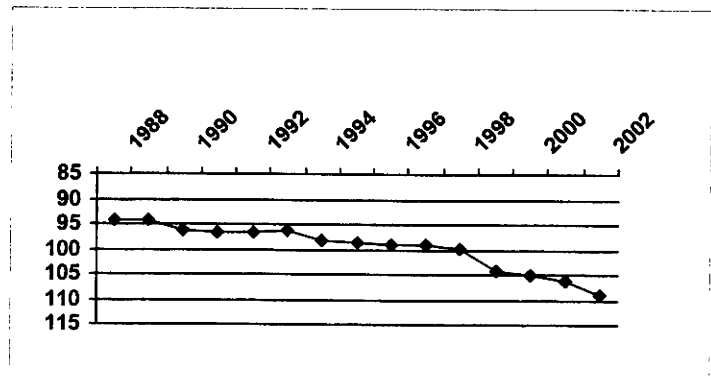
GIBSON, DANIEL	PERMIT:	12646 F	BASIN NO:	WL Change
LOC. CODE SC00404719DDB	LAT/LONG:	394119102402300	STATUS:	A
T 4 S R 47 W			DEPTH:	240
SECTION 19 Q160 SE Q40: SE Q10: NW			ELEVATION	4250
1965 Saturated Thickness: 116			Bedrock Elev:	4044
Present Saturated Thickness : 83.			% 1965 Saturation remaining:	72%

WATERYR:	DATE:	WL:
1988	01/13/1988	110.90
1989	01/09/1989	112.00
1990	12/26/1989	112.60
1991	01/11/1991	113.60
1992	01/16/1992	114.00
1993	01/03/1993	113.90
1994	01/20/1994	115.40
1995	01/02/1995	116.70
1996	01/14/1996	117.80
1997	12/31/1996	118.00
1998	02/01/1998	118.50
1999	01/17/1999	119.50
2000	01/22/2000	121.00
2001	01/03/2001	122.40
2002	01/10/2002	123.00



WISE, EMMETT	PERMIT:	12512 F	BASIN NO:	WL Change
LOC. CODE SC00404726BBD	LAT/LONG:	394055102362800	STATUS:	A
T 4 S R 47 W			DEPTH:	244
SECTION 26 Q160 NW Q40: NW Q10: SE			ELEVATION	4165
1965 Saturated Thickness: 165			Bedrock Elev:	3920
Present Saturated Thickness : 136.			% 1965 Saturation remaining:	82%

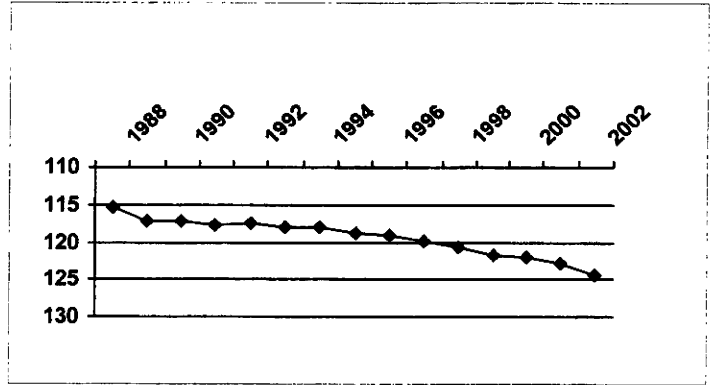
WATERYR:	DATE:	WL:
1988	01/15/1988	94.00
1989	01/16/1989	94.30
1990	12/26/1989	96.00
1991	01/11/1991	96.60
1992	01/16/1992	96.70
1993	01/03/1993	96.20
1994	01/20/1994	98.10
1995	01/02/1995	98.70
1996	01/15/1996	98.90
1997	12/31/1996	99.10
1998	02/01/1998	99.80
1999	01/17/1999	104.00
2000	01/22/2000	105.00
2001	01/03/2001	106.10
2002	01/10/2002	109.00



**NORTHERN HIGH PLAINS DESIGNATED GROUNDWATER BASIN
DISTRICT: ARIKAREE**

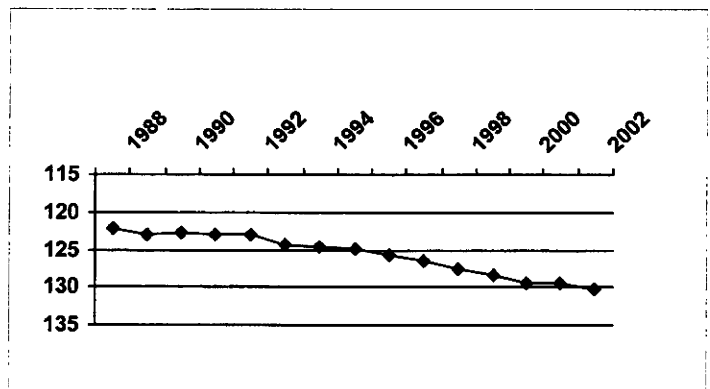
BENTON, LEE	PERMIT:	11989 F	BASIN NO:	WL Change
LOC. CODE SC00404731CAC	LAT/LONG:	393908102405400	STATUS:	A
T 4 S R 47 W			DEPTH:	264
SECTION 31 Q160 SW Q40: NE Q10: SW			ELEVATION	4275
1965 Saturated Thickness:	151		Bedrock Elev:	4024
Present Saturated Thickness :	126.6		% 1965 Saturation remaining:	84%

WATERYR:	DATE:	WL:
1988	12/22/1987	115.20
1989	01/09/1989	117.30
1990	01/30/1990	117.20
1991	01/11/1991	117.70
1992	01/13/1992	117.50
1993	01/03/1993	117.90
1994	01/15/1994	118.10
1995	01/02/1995	118.80
1996	01/15/1996	119.00
1997	12/31/1996	119.80
1998	02/01/1998	120.80
1999	01/19/1999	121.80
2000	12/16/1999	122.10
2001	01/11/2001	122.80
2002	01/04/2002	124.40



SMITH, CLARE E.	PERMIT:	11940 F	BASIN NO:	WL Change
LOC. CODE SC00404827ADD	LAT/LONG:	394044102433400	STATUS:	A
T 4 S R 48 W			DEPTH:	210
SECTION 27 Q160 NE Q40: SE Q10: SE			ELEVATION	4315
1965 Saturated Thickness:	105		Bedrock Elev:	4100
Present Saturated Thickness :	84.7		% 1965 Saturation remaining:	81%

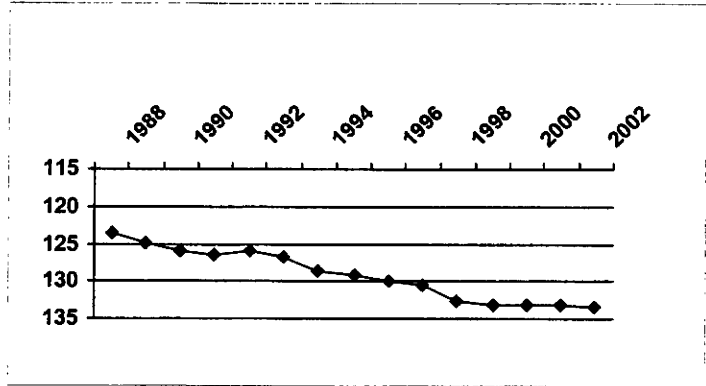
WATERYR:	DATE:	WL:
1988	12/22/1987	122.10
1989	01/09/1989	123.00
1990	12/27/1989	122.70
1991	01/11/1991	123.00
1992	01/13/1992	122.90
1993	01/02/1993	124.30
1994	12/26/1993	124.70
1995	01/02/1995	124.80
1996	01/14/1996	125.60
1997	12/31/1996	126.50
1998	01/08/1998	127.50
1999	01/17/1999	128.40
2000	01/23/2000	129.30
2001	01/06/2001	129.50
2002	01/06/2002	130.30



**NORTHERN HIGH PLAINS DESIGNATED GROUNDWATER BASIN
DISTRICT: ARIKAREE**

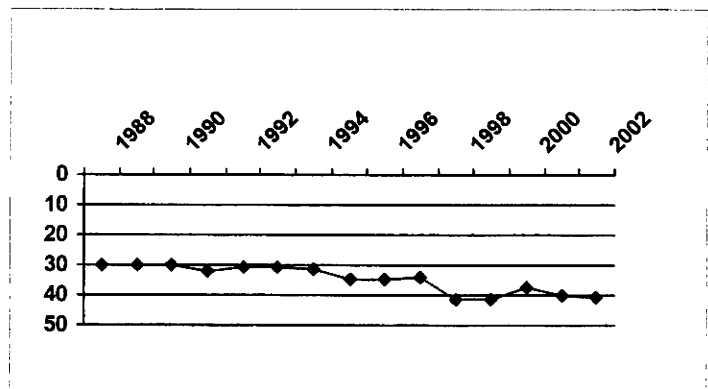
REHOR, EARL	PERMIT: 6627 F	BASIN NO:	WL Change
LOC. CODE SC00404835DAB	LAT/LONG: 393943102424200	STATUS: A	1yr: -0.40
T 4 S R 48 W		DEPTH: 260	5yr: -2.90
SECTION 35 Q160 SE Q40: NE Q10: NW		ELEVATION 4298	10yr: -7.40
1965 Saturated Thickness: 121		Bedrock Elev: 4084	% 1965 Saturation remaining: 67%
Present Saturated Thickness : 80.6			

WATERYR:	DATE:	WL:
1988	12/22/1987	123.50
1989	01/09/1989	124.90
1990	12/27/1989	126.00
1991	01/11/1991	126.50
1992	01/13/1992	126.00
1993	01/02/1993	126.70
1994	12/26/1993	128.50
1995	01/14/1995	129.00
1996	01/14/1996	129.80
1997	12/30/1996	130.50
1998	02/01/1998	132.50
1999	01/17/1999	133.00
2000	12/16/1999	133.20
2001	01/11/2001	133.00
2002	01/09/2002	133.40



ROMINE, LARRY E.	PERMIT: 13105 F	BASIN NO:	WL Change
LOC. CODE SC00404924CAA	LAT/LONG: 394132102490000	STATUS: A	1yr: -0.50
T 4 S R 49 W		DEPTH: 49	5yr: -6.60
SECTION 24 Q160 SW Q40: NE Q10: NE		ELEVATION 4351	10yr: -10.00
1965 Saturated Thickness: 28		Bedrock Elev: 4292	% 1965 Saturation remaining: 65%
Present Saturated Thickness : 18.2			


WATERYR:	DATE:	WL:
1988	02/16/1988	29.80
1989	01/04/1989	29.90
1990	01/01/1990	29.70
1991	01/12/1991	31.80
1992	01/04/1992	30.80
1993	01/02/1993	30.70
1994	01/15/1994	31.10
1995	01/01/1995	34.40
1996	01/13/1996	34.70
1997	12/30/1996	34.20
1998	01/05/1998	41.50
1999	01/16/1999	41.60
2000	01/21/2000	37.10
2001	01/02/2001	40.30
2002	01/06/2002	40.80



**NORTHERN HIGH PLAINS DESIGNATED GROUNDWATER BASIN
DISTRICT: ARIKAREE**

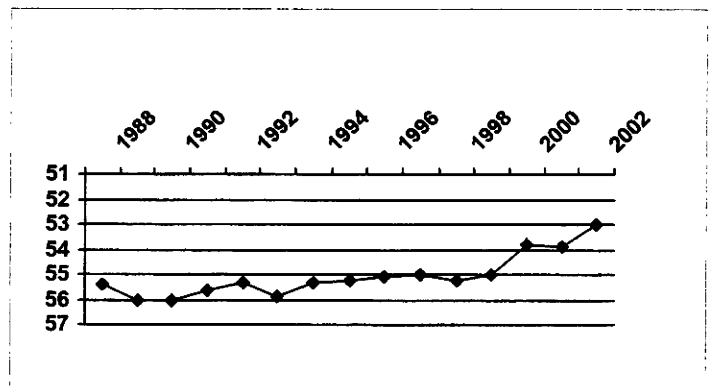
LAYBOURN, GREGG	PERMIT:	19371 F	BASIN NO:	WL Change
LOC. CODE SC00404934DBA	LAT/LONG:	393928102503800	STATUS:	A
T 4 S R 49 W			DEPTH:	53
SECTION 34 Q160 SE Q40: NW Q10: NE			ELEVATION	4401
1965 Saturated Thickness:		12	Bedrock Elev:	4368
Present Saturated Thickness :		13.6	% 1965 Saturation remaining:	113%

WATERYR:	DATE:	WL:
1988	02/16/1988	15.80
1989	01/06/1989	21.30
1990	01/01/1990	16.30
1991	01/09/1991	16.50
1992	01/04/1992	16.10
1993	01/02/1993	16.20
1994	01/15/1994	16.30
1995	01/01/1995	17.50
1996	01/13/1996	17.30
1997	12/30/1996	17.10
1998	01/05/1998	19.00
1999	01/16/1999	19.60
2000	01/05/2000	17.20
2001	01/02/2001	19.30
2002	01/06/2002	19.40



BARBER, F.	PERMIT:		BASIN NO:	WL Change
LOC. CODE SC00405031CAD	LAT/LONG:	393936103011600	STATUS:	A
T 4 S R 50 W			DEPTH:	68
SECTION 31 Q160 SW Q40: NE Q10: SE			ELEVATION	4630
1965 Saturated Thickness:		12	Bedrock Elev:	4568
Present Saturated Thickness :		9.	% 1965 Saturation remaining:	75%

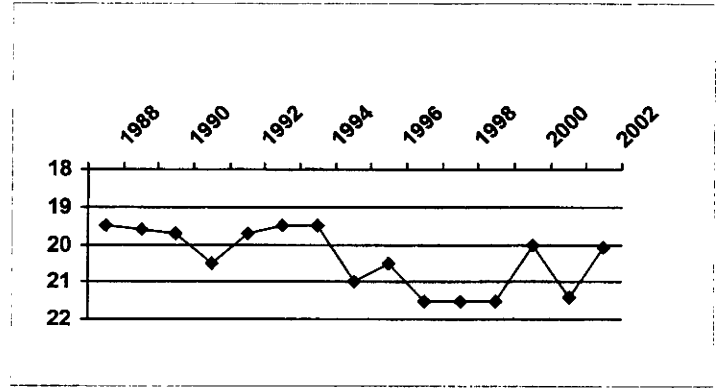
WATERYR:	DATE:	WL:
1988	02/16/1988	55.40
1989	01/06/1989	56.00
1990	01/02/1990	56.00
1991	01/06/1991	55.60
1992	01/04/1992	55.30
1993	01/18/1993	55.90
1994	01/02/1994	55.30
1995	01/11/1995	55.20
1996	01/08/1996	55.10
1997	12/30/1996	55.00
1998	01/05/1998	55.20
1999	01/16/1999	55.00
2000	12/16/1999	53.80
2001	01/08/2001	53.90
2002	01/07/2002	53.00



**NORTHERN HIGH PLAINS DESIGNATED GROUNDWATER BASIN
DISTRICT: ARIKAREE**

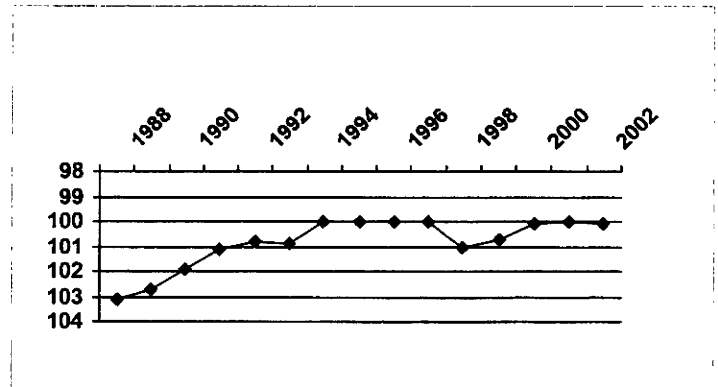
STANSFIELD, GLADE	PERMIT: 6857 R	BASIN NO:	WL Change
LOC. CODE SC00405036CCC	LAT/LONG: 393920102504000	STATUS: A	1yr: 1.30
T 4 S R 50 W		DEPTH: 35	5yr: 1.40
SECTION 36 Q160 SW Q40: SW Q10: SW		ELEVATION 4510	10yr: -.40
1965 Saturated Thickness: 11		Bedrock Elev: 4479	
Present Saturated Thickness : 10.9		% 1965 Saturation remaining: 99%	

WATERYR:	DATE:	WL:
1988	02/16/1988	19.50
1989	01/06/1989	19.60
1990	01/01/1990	19.70
1991	01/10/1991	20.50
1992	01/23/1992	19.70
1993	01/18/1993	19.50
1994	01/01/1994	19.50
1995	01/01/1995	21.00
1996	01/08/1996	20.50
1997	12/30/1996	21.50
1998	01/05/1998	21.50
1999	01/16/1999	21.50
2000	01/19/2000	20.00
2001	01/07/2001	21.40
2002	01/06/2002	20.10



DOANE, ELMER	PERMIT: 393950103100701	BASIN NO:	WL Change
LOC. CODE SC00405235ACB1	LAT/LONG: 393950103100701	STATUS: A	1yr: -.10
T 4 S R 52 W		DEPTH: 120	5yr: -.10
SECTION 35 Q160 NE Q40: SW Q10: NW		ELEVATION 4842	10yr: .70
1965 Saturated Thickness: 11		Bedrock Elev: 4772	
Present Saturated Thickness : 10.9		% 1965 Saturation remaining: 99%	

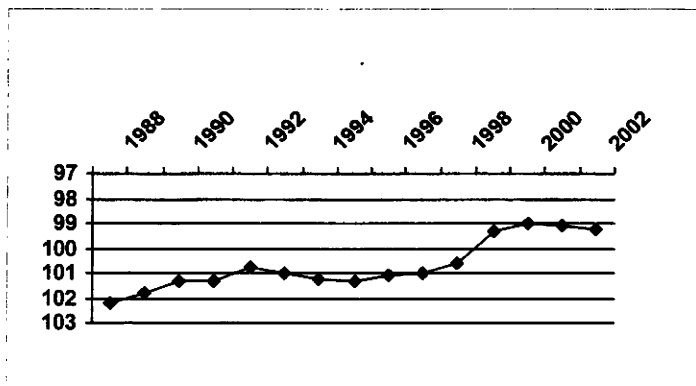
WATERYR:	DATE:	WL:
1988	02/22/1988	103.10
1989	01/27/1989	102.70
1990	01/03/1990	101.90
1991	01/06/1991	101.10
1992	01/04/1992	100.80
1993	01/02/1993	100.90
1994	01/02/1994	100.00
1995	01/11/1995	100.00
1996	01/07/1996	100.00
1997	01/01/1997	100.00
1998	01/06/1998	101.00
1999	01/16/1999	100.70
2000	12/17/1999	100.10
2001	01/08/2001	100.00
2002	01/07/2002	100.10



**NORTHERN HIGH PLAINS DESIGNATED GROUNDWATER BASIN
DISTRICT: ARIKAREE**

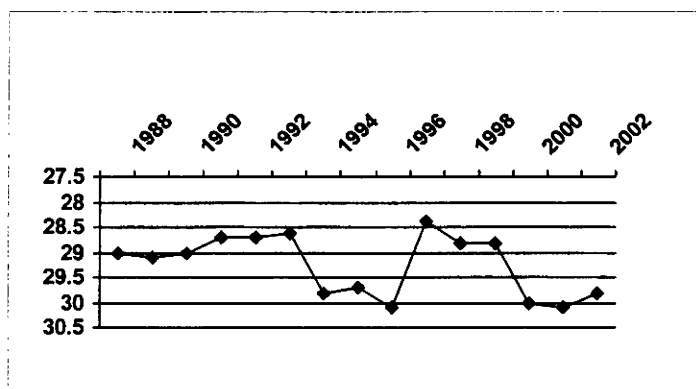
ORTH, HENRY	PERMIT:	BASIN NO:	WL Change
LOC. CODE SC00405333CBA	LAT/LONG: 393934103193000	STATUS: A	1yr: -.10
T 4 S R 53 W		DEPTH: 113	5yr: 1.80
SECTION 33 Q160 SW Q40: NW Q10: NE		ELEVATION 5051	10yr: 1.60
1965 Saturated Thickness:	17	Bedrock Elev: 4968	
Present Saturated Thickness :		% 1965 Saturation remaining:	

WATERYR:	DATE:	WL:
1988	02/22/1988	102.20
1989	01/19/1989	101.80
1990	01/03/1990	101.30
1991	01/06/1991	101.30
1992	01/04/1992	100.80
1993	01/02/1993	101.00
1994	01/16/1994	101.20
1995	01/11/1995	101.30
1996	01/07/1996	101.10
1997	01/01/1997	101.00
1998	01/06/1998	100.60
1999	01/16/1999	99.30
2000	01/20/2000	99.00
2001	01/08/2001	99.10
2002	01/07/2002	99.20



WILEY, ERNEST	PERMIT:	11743 F	BASIN NO:	WL Change
LOC. CODE SC00504204CBA	LAT/LONG: 393911102044600		STATUS: A	1yr: .30
T 5 S R 42 W			DEPTH: 68	5yr: -1.40
SECTION 4 Q160 SW Q40: NW Q10: NE			ELEVATION 3555	10yr: -1.10
1965 Saturated Thickness:	30		Bedrock Elev: 3500	
Present Saturated Thickness :	25.2		% 1965 Saturation remaining:	84%

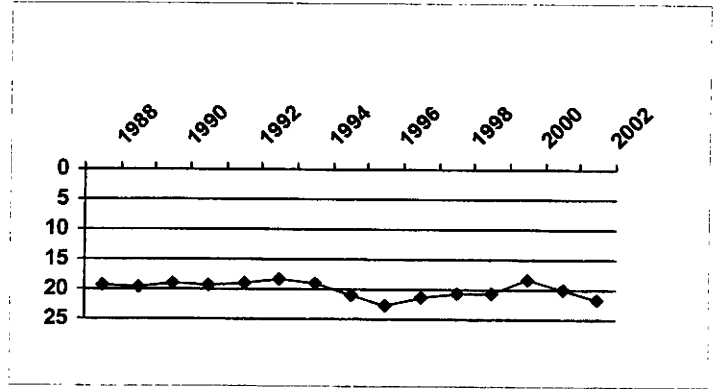
WATERYR:	DATE:	WL:
1988	02/17/1988	29.00
1989	01/14/1989	29.10
1990	01/08/1990	29.00
1991	01/16/1991	28.70
1992	01/08/1992	28.70
1993	01/14/1993	28.60
1994	01/10/1994	29.80
1995	01/06/1995	29.70
1996	12/24/1995	30.10
1997	01/01/1997	28.40
1998	01/10/1998	28.80
1999	01/14/1999	28.80
2000	01/17/2000	30.00
2001	12/31/2000	30.10
2002	01/03/2002	29.80



**NORTHERN HIGH PLAINS DESIGNATED GROUNDWATER BASIN
DISTRICT: ARIKAREE**

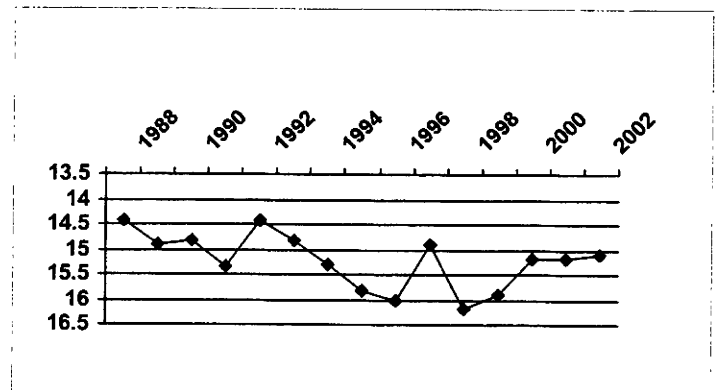
YENTER, THEODORE	PERMIT:	12524 F	BASIN NO:	WL Change
LOC. CODE SC00504208DCC	LAT/LONG:	393756102052800	STATUS:	A
T 5 S R 42 W			DEPTH:	62
SECTION 8 Q160 SE Q40: SW Q10: SW			ELEVATION	3580
1965 Saturated Thickness:		36	Bedrock Elev:	3514
Present Saturated Thickness :		44.5	% 1965 Saturation remaining:	124%

WATERYR:	DATE:	WL:
1988	02/18/1988	19.40
1989	01/14/1989	19.60
1990	01/26/1990	19.00
1991	01/17/1991	19.40
1992	01/08/1992	18.90
1993	01/13/1993	18.20
1994	01/09/1994	19.10
1995	01/06/1995	21.00
1996	12/24/1995	22.50
1997	12/28/1996	21.40
1998	01/11/1998	20.60
1999	01/13/1999	20.50
2000	01/17/2000	18.40
2001	12/28/2000	19.90
2002	01/04/2002	21.50



VAN METER, E.	PERMIT:	9208 F	BASIN NO:	WL Change
LOC. CODE SC00504231AAD	LAT/LONG:	393504102061200	STATUS:	A
T 5 S R 42 W			DEPTH:	80
SECTION 31 Q160 NE Q40: NE Q10: SE			ELEVATION	3640
1965 Saturated Thickness:		72	Bedrock Elev:	3568
Present Saturated Thickness :		56.9	% 1965 Saturation remaining:	79%

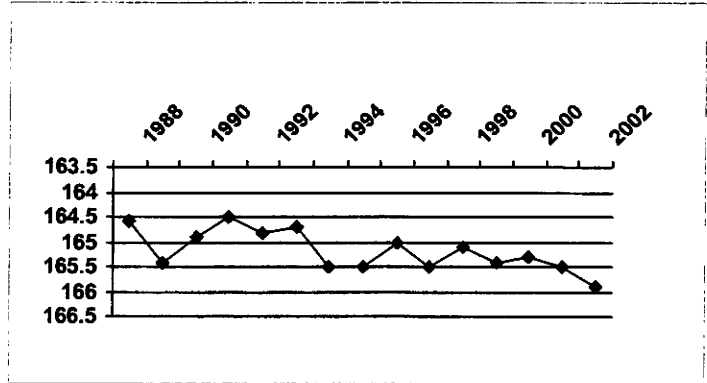
WATERYR:	DATE:	WL:
1988	02/18/1988	14.40
1989	01/13/1989	14.90
1990	01/29/1990	14.80
1991	01/17/1991	15.34
1992	01/08/1992	14.40
1993	01/13/1993	14.80
1994	01/09/1994	15.30
1995	01/06/1995	15.80
1996	12/24/1995	16.00
1997	01/02/1997	14.90
1998	01/10/1998	16.20
1999	01/13/1999	15.90
2000	01/17/2000	15.20
2001	01/11/2001	15.20
2002	01/04/2002	15.10



**NORTHERN HIGH PLAINS DESIGNATED GROUNDWATER BASIN
DISTRICT: ARIKAREE**

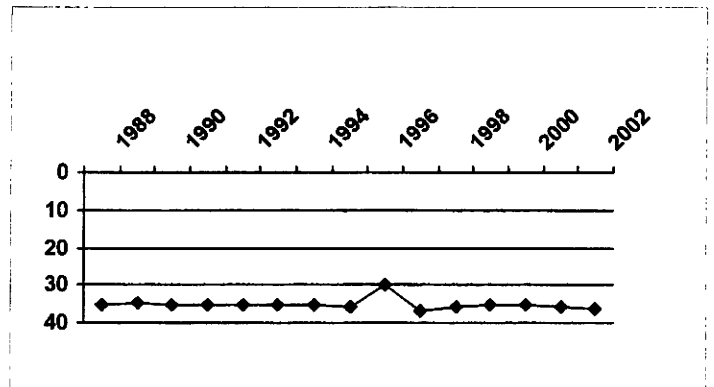
CODY, WILLIAM	PERMIT:	11790 F	BASIN NO:	WL Change
LOC. CODE SC00504233BBC	LAT/LONG:	393511102041700	STATUS:	A
T 5 S R 42 W			DEPTH:	235
SECTION 33 Q160 NW Q40: NW Q10: SW			ELEVATION	3760
1965 Saturated Thickness:		72	Bedrock Elev:	3543
Present Saturated Thickness :		51.1	% 1965 Saturation remaining:	71%

WATERYR:	DATE:	WL:
1988	02/18/1988	164.60
1989	01/13/1989	165.40
1990	01/29/1990	164.90
1991	01/17/1991	164.50
1992	01/08/1992	164.80
1993	01/13/1993	164.70
1994	01/19/1994	165.50
1995	01/06/1995	165.50
1996	12/27/1995	165.00
1997	01/02/1997	165.50
1998	01/10/1998	165.10
1999	01/13/1999	165.40
2000	12/19/1999	165.30
2001	01/11/2001	165.50
2002	01/04/2002	165.90



BURAKER, HAROLD	PERMIT:	6348 F	BASIN NO:	WL Change
LOC. CODE SC00504314BDC	LAT/LONG:	393728102090600	STATUS:	A
T 5 S R 43 W			DEPTH:	90
SECTION 14 Q160 NW Q40: SE Q10: SW			ELEVATION	3645
1965 Saturated Thickness:		36	Bedrock Elev:	3564
Present Saturated Thickness :		44.7	% 1965 Saturation remaining:	124%

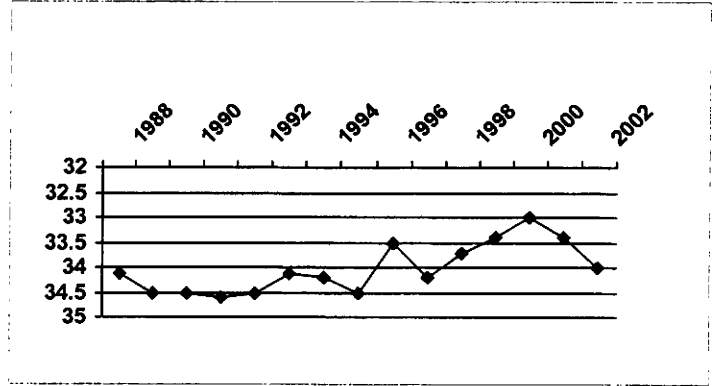
WATERYR:	DATE:	WL:
1988	02/16/1988	35.00
1989	01/14/1989	34.90
1990	01/26/1990	35.10
1991	01/17/1991	35.10
1992	01/14/1992	35.00
1993	01/13/1993	35.00
1994	01/09/1994	35.00
1995	01/06/1995	35.90
1996	12/27/1995	30.10
1997	01/02/1997	36.80
1998	01/10/1998	35.80
1999	01/13/1999	35.00
2000	01/17/2000	35.10
2001	12/28/2000	35.90
2002	01/04/2002	36.30



**NORTHERN HIGH PLAINS DESIGNATED GROUNDWATER BASIN
DISTRICT: ARIKAREE**

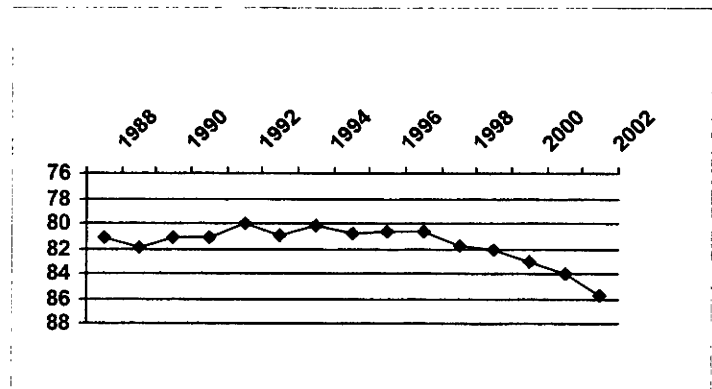
SCHASE, ALFRED	PERMIT:	BASIN NO:	WL Change
LOC. CODE SC00504314CCB	LAT/LONG: 393725102093000	STATUS: A	1yr: -.60
T 5 S R 43 W		DEPTH: 63	5yr: .20
SECTION 14 Q160 SW Q40: SW Q10: NW		ELEVATION 3651	10yr: .50
1965 Saturated Thickness: 74		Bedrock Elev: 3543	% 1965 Saturation remaining: 100%
Present Saturated Thickness : 74.			

WATERYR:	DATE:	WL:
1988	02/18/1988	34.10
1989	01/13/1989	34.50
1990	01/26/1990	34.50
1991	01/17/1991	34.60
1992	01/14/1992	34.50
1993	01/13/1993	34.10
1994	01/09/1994	34.20
1995	01/06/1995	34.50
1996	12/27/1995	33.50
1997	01/02/1997	34.20
1998	01/10/1998	33.70
1999	01/13/1999	33.40
2000	01/17/2000	33.00
2001	12/28/2000	33.40
2002	01/04/2002	34.00



DEVLIN, EUGENE	PERMIT:	5200 F	BASIN NO:	WL Change
LOC. CODE SC00504329AAA	LAT/LONG: 393605102114000		STATUS: A	1yr: -1.70
T 5 S R 43 W			DEPTH: 287	5yr: -5.10
SECTION 29 Q160 NE Q40: NE Q10: NE			ELEVATION 3755	10yr: -5.70
1965 Saturated Thickness: 103			Bedrock Elev: 3571	% 1965 Saturation remaining: 95%
Present Saturated Thickness : 98.3				

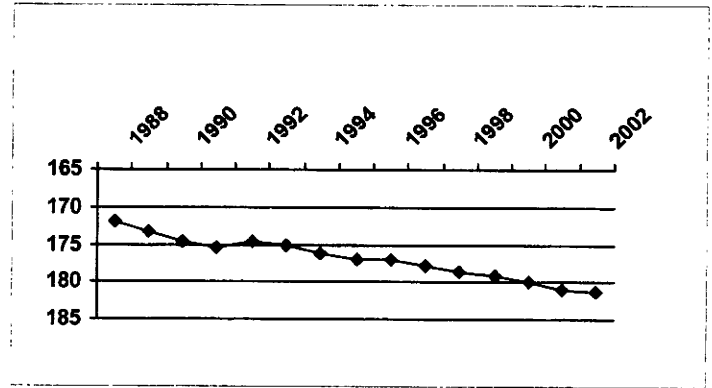
WATERYR:	DATE:	WL:
1988	02/18/1988	81.10
1989	01/13/1989	81.90
1990	01/26/1990	81.10
1991	01/17/1991	81.10
1992	01/14/1992	80.00
1993	01/13/1993	80.90
1994	01/09/1994	80.10
1995	01/06/1995	80.80
1996	12/27/1995	80.60
1997	01/02/1997	80.60
1998	01/11/1998	81.80
1999	01/13/1999	82.00
2000	01/18/2000	83.00
2001	12/27/2000	84.00
2002	01/04/2002	85.70



**NORTHERN HIGH PLAINS DESIGNATED GROUNDWATER BASIN
DISTRICT: ARIKAREE**

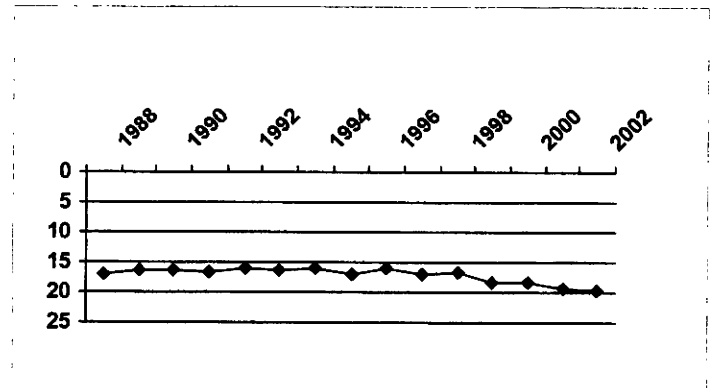
FLOERKE, CHARLES	PERMIT: 11490 F	BASIN NO:	WL Change
LOC. CODE SC00504409BAB	LAT/LONG: 393838102180100	STATUS: A	1yr: -0.40
T 5 S R 44 W		DEPTH: 260	5yr: -3.40
SECTION 9 Q160 NW Q40: NE Q10: NW		ELEVATION 3933	10yr: -6.80
1965 Saturated Thickness: 228		Bedrock Elev: 3705	
Present Saturated Thickness : 46.7		% 1965 Saturation remaining: 20%	

WATERYR:	DATE:	WL:
1988	02/18/1988	172.00
1989	01/12/1989	173.30
1990	01/25/1990	174.60
1991	01/21/1991	175.50
1992	01/13/1992	174.50
1993	01/12/1993	175.00
1994	01/09/1994	176.10
1995	01/06/1995	177.00
1996	12/27/1995	176.90
1997	01/02/1997	177.90
1998	01/11/1998	178.50
1999	01/13/1999	179.00
2000	01/17/2000	179.90
2001	12/27/2000	180.90
2002	01/04/2002	181.30



SHANKS, CLIFFORD	PERMIT: 3131 F	BASIN NO:	WL Change
LOC. CODE SC00504420ADB	LAT/LONG: 393642102183800	STATUS: A	1yr: -0.30
T 5 S R 44 W		DEPTH: 79	5yr: -2.50
SECTION 20 Q160 NE Q40: SE Q10: NW		ELEVATION 3780	10yr: -3.40
1965 Saturated Thickness: 26		Bedrock Elev: 3740	
Present Saturated Thickness : 20.5		% 1965 Saturation remaining: 79%	

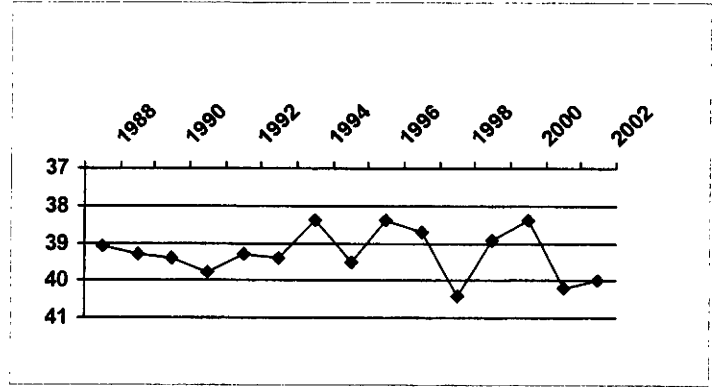
WATERYR:	DATE:	WL:
1988	02/18/1988	16.90
1989	01/14/1989	16.30
1990	01/25/1990	16.40
1991	01/21/1991	16.50
1992	01/09/1992	16.10
1993	01/13/1993	16.30
1994	01/09/1994	15.90
1995	01/05/1995	17.00
1996	12/27/1995	16.00
1997	01/03/1997	17.00
1998	01/11/1998	16.70
1999	01/13/1999	18.30
2000	01/17/2000	18.30
2001	12/27/2000	19.20
2002	01/04/2002	19.50



**NORTHERN HIGH PLAINS DESIGNATED GROUNDWATER BASIN
DISTRICT: ARIKAREE**

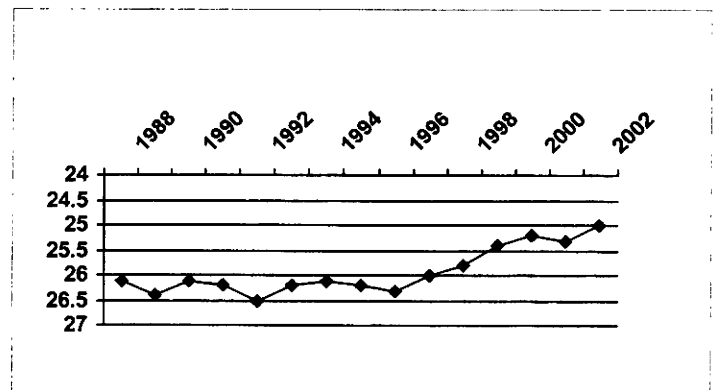
KNAPP, DON	PERMIT:	9645 F	BASIN NO:	WL Change
LOC. CODE SC00504425ACC	LAT/LONG:	393520102142000	STATUS:	A
T 5 S R 44 W			DEPTH:	95
SECTION 25 Q160 NE Q40: SW Q10: SW			ELEVATION	3735
1965 Saturated Thickness:	22		Bedrock Elev:	3675
Present Saturated Thickness :	20.		% 1965 Saturation remaining:	91%

WATERYR:	DATE:	WL:
1988	02/18/1988	39.10
1989	01/13/1989	39.30
1990	01/26/1990	39.40
1991	01/21/1991	39.80
1992	01/09/1992	39.30
1993	01/11/1993	39.40
1994	01/09/1994	38.40
1995	01/06/1995	39.50
1996	12/27/1995	38.40
1997	01/03/1997	38.70
1998	01/11/1998	40.40
1999	01/13/1999	38.90
2000	12/22/1999	38.40
2001	12/27/2000	40.20
2002	01/04/2002	40.00



KLEWENO, R.	PERMIT:	19859 F	BASIN NO:	WL Change
LOC. CODE SC00504430BCA	LAT/LONG:	393543102202600	STATUS:	A
T 5 S R 44 W			DEPTH:	86
SECTION 30 Q160 NW Q40: SW Q10: NE			ELEVATION	3814
1965 Saturated Thickness:	71		Bedrock Elev:	3718
Present Saturated Thickness :	71.		% 1965 Saturation remaining:	100%

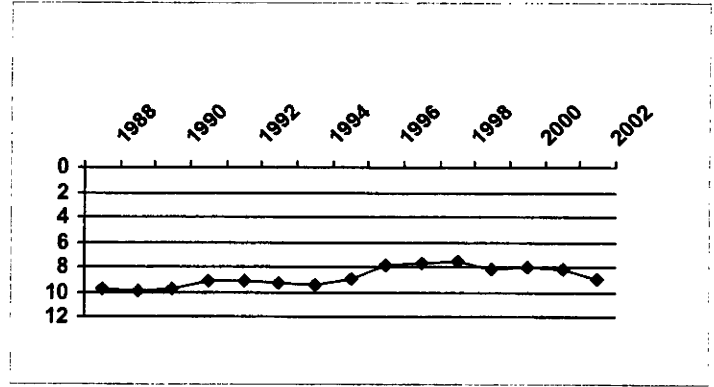
WATERYR:	DATE:	WL:
1988	02/18/1988	26.10
1989	01/12/1989	26.40
1990	01/25/1990	26.10
1991	01/21/1991	26.20
1992	01/09/1992	26.50
1993	01/15/1993	26.20
1994	01/17/1994	26.10
1995	01/05/1995	26.20
1996	12/27/1995	26.30
1997	01/03/1997	26.00
1998	02/02/1998	25.80
1999	01/19/1999	25.40
2000	01/17/2000	25.20
2001	01/11/2001	25.30
2002	01/04/2002	25.00



**NORTHERN HIGH PLAINS DESIGNATED GROUNDWATER BASIN
DISTRICT: ARIKAREE**

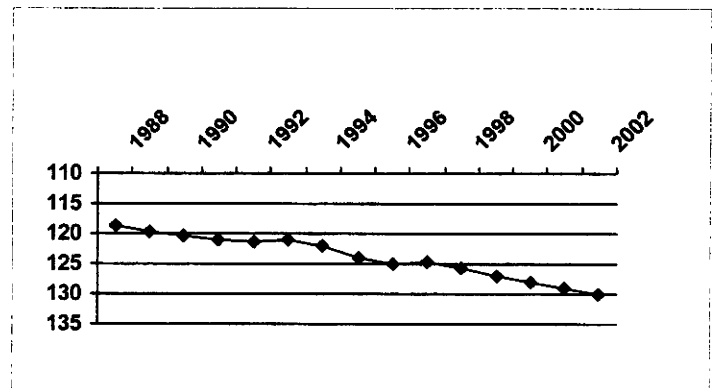
HOMM, RICHARD A.	PERMIT: 2387 F	BASIN NO:	WL Change
LOC. CODE SC00504534DDD	LAT/LONG: 393420102225400	STATUS: A	1yr: -.80
T 5 S R 45 W		DEPTH: 84	5yr: -1.20
SECTION 34 Q160 SE Q40: SE Q10: SE		ELEVATION 3845	10yr: .20
1965 Saturated Thickness: 67		Bedrock Elev: 3770	
Present Saturated Thickness : 66.1		% 1965 Saturation remaining: 99%	

WATERYR:	DATE:	WL:
1988	02/18/1988	9.70
1989	01/12/1989	9.90
1990	01/25/1990	9.80
1991	01/21/1991	9.20
1992	01/09/1992	9.10
1993	01/16/1993	9.30
1994	01/17/1994	9.40
1995	01/05/1995	9.00
1996	12/28/1995	7.90
1997	01/03/1997	7.70
1998	02/02/1998	7.50
1999	01/13/1999	8.10
2000	12/21/1999	8.00
2001	01/11/2001	8.10
2002	01/04/2002	8.90



DODDRIDGE, EUGEN	PERMIT: 12549 F	BASIN NO:	WL Change
LOC. CODE SC00504605AAC	LAT/LONG: 393915102322500	STATUS: A	1yr: -1.20
T 5 S R 46 W		DEPTH: 274	5yr: -5.50
SECTION 5 Q160 NE Q40: NE Q10: SW		ELEVATION 4140	10yr: -8.70
1965 Saturated Thickness: 375		Bedrock Elev: 3670	
Present Saturated Thickness : 339.9		% 1965 Saturation remaining: 91%	

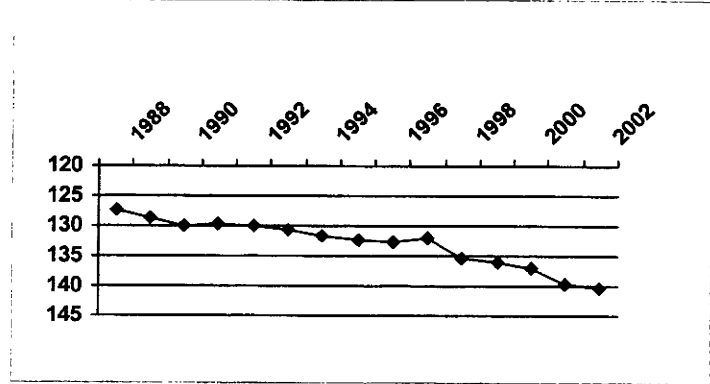
WATERYR:	DATE:	WL:
1988	01/15/1988	118.50
1989	01/16/1989	119.70
1990	01/10/1990	120.30
1991	01/28/1991	120.90
1992	01/09/1992	121.40
1993	01/04/1993	121.00
1994	01/15/1994	122.10
1995	01/05/1995	124.00
1996	01/15/1996	124.90
1997	12/27/1996	124.60
1998	02/02/1998	125.80
1999	01/14/1999	127.00
2000	12/21/1999	128.10
2001	01/10/2001	128.90
2002	01/05/2002	130.10



**NORTHERN HIGH PLAINS DESIGNATED GROUNDWATER BASIN
DISTRICT: ARIKAREE**

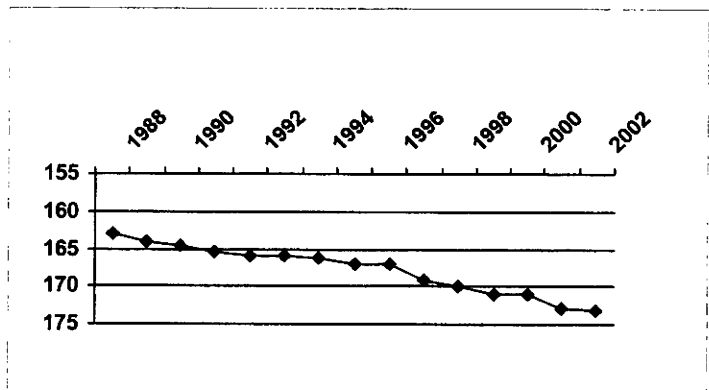
NELSON, EUGENE	PERMIT:	11579 F	BASIN NO:	WL Change
LOC. CODE SC00504622ABD	LAT/LONG:	393630102312000	STATUS:	A
T 5 S R 46 W			DEPTH:	213
SECTION 22 Q160 NE Q40: NW Q10: SE			ELEVATION	4105
1965 Saturated Thickness: 80			Bedrock Elev:	3920
Present Saturated Thickness : 44.6			% 1965 Saturation remaining: 56%	

WATERYR:	DATE:	WL:
1988	01/14/1988	127.40
1989	12/28/1988	128.70
1990	01/24/1990	129.90
1991	01/15/1991	129.60
1992	01/10/1992	129.90
1993	01/04/1993	130.50
1994	01/21/1994	131.70
1995	01/05/1995	132.40
1996	01/05/1996	132.80
1997	12/28/1996	132.10
1998	01/11/1998	135.40
1999	01/13/1999	136.00
2000	01/09/2000	136.90
2001	01/03/2001	139.70
2002	01/05/2002	140.40



McDONALD BROTHE	PERMIT:	10822 F	BASIN NO:	WL Change
LOC. CODE SC00504624AAC	LAT/LONG:	393640102275000	STATUS:	A
T 5 S R 46 W			DEPTH:	244
SECTION 24 Q160 NE Q40: NE Q10: SW			ELEVATION	4090
1965 Saturated Thickness: 397			Bedrock Elev:	3665
Present Saturated Thickness : 251.9			% 1965 Saturation remaining: 63%	

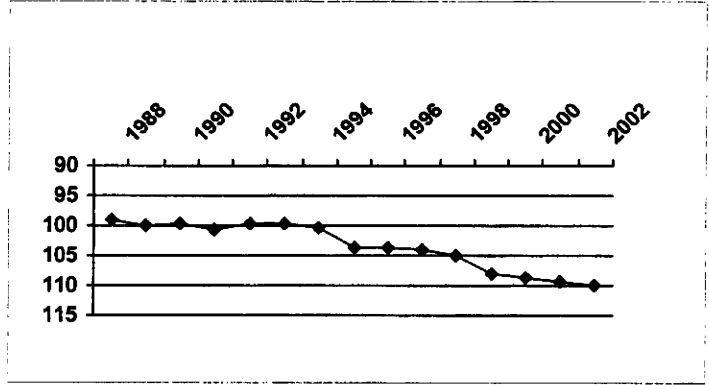
WATERYR:	DATE:	WL:
1988	01/14/1988	163.00
1989	01/04/1989	164.00
1990	01/24/1990	164.70
1991	01/15/1991	165.40
1992	01/10/1992	166.00
1993	01/22/1993	165.80
1994	01/21/1994	166.20
1995	01/05/1995	167.10
1996	01/04/1996	167.10
1997	12/28/1996	169.00
1998	01/11/1998	170.00
1999	01/13/1999	171.00
2000	01/24/2000	171.00
2001	01/04/2001	172.90
2002	01/05/2002	173.10



**NORTHERN HIGH PLAINS DESIGNATED GROUNDWATER BASIN
DISTRICT: ARIKAREE**

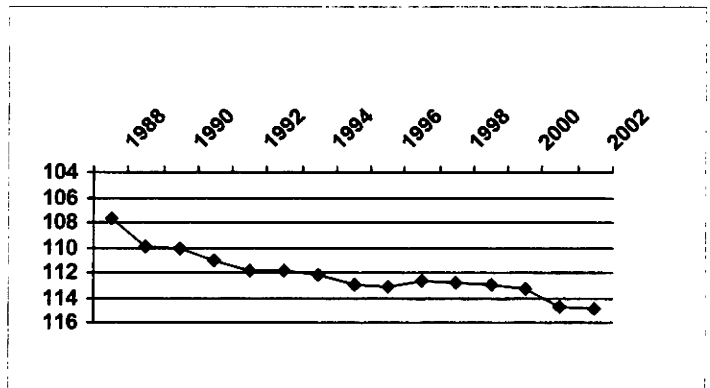
HESS, SADIE MAE	PERMIT:	9114 F	BASIN NO:	WL Change
LOC. CODE SC00504632AAC	LAT/LONG:	393450102321000	STATUS:	A
T 5 S R 46 W			DEPTH:	170
SECTION 32 Q160 NE Q40: NE Q10: SW			ELEVATION	4130
1965 Saturated Thickness:		98	Bedrock Elev:	3962
Present Saturated Thickness :		58.	% 1965 Saturation remaining:	59%

WATERYR:	DATE:	WL:
1988	01/14/1988	99.10
1989	01/06/1989	99.90
1990	01/24/1990	99.60
1991	01/15/1991	100.50
1992	01/10/1992	99.70
1993	01/03/1993	99.80
1994	01/20/1994	100.40
1995	01/08/1995	103.70
1996	01/06/1996	103.50
1997	01/03/1997	104.00
1998	02/03/1998	105.10
1999	01/13/1999	108.00
2000	12/24/1999	108.80
2001	01/10/2001	109.20
2002	01/05/2002	110.00



STRICT, JAMES	PERMIT:	11584 F	BASIN NO:	WL Change
LOC. CODE SC00504635CBB	LAT/LONG:	393440102294300	STATUS:	A
T 5 S R 46 W			DEPTH:	206
SECTION 35 Q160 SW Q40: NW Q10: NW			ELEVATION	4085
1965 Saturated Thickness:		107	Bedrock Elev:	3885
Present Saturated Thickness :		85.1	% 1965 Saturation remaining:	80%

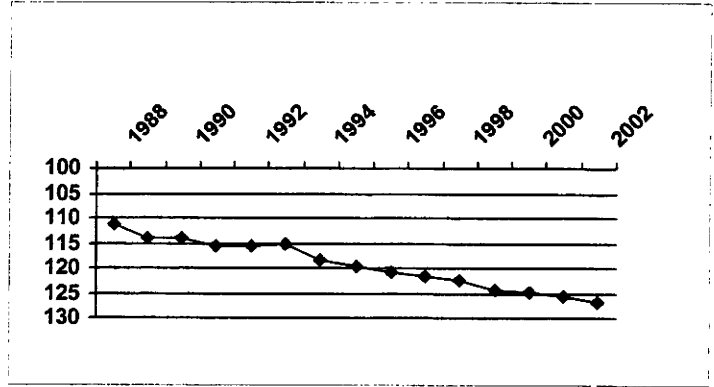
WATERYR:	DATE:	WL:
1988	02/21/1988	107.70
1989	01/04/1989	109.90
1990	01/24/1990	110.00
1991	01/15/1991	111.10
1992	01/12/1992	111.90
1993	01/04/1993	111.80
1994	01/21/1994	112.10
1995	01/08/1995	113.00
1996	01/06/1996	113.10
1997	01/03/1997	112.70
1998	02/03/1998	112.80
1999	01/13/1999	113.00
2000	01/11/2000	113.20
2001	01/03/2001	114.70
2002	01/05/2002	114.90



**NORTHERN HIGH PLAINS DESIGNATED GROUNDWATER BASIN
DISTRICT: ARIKAREE**

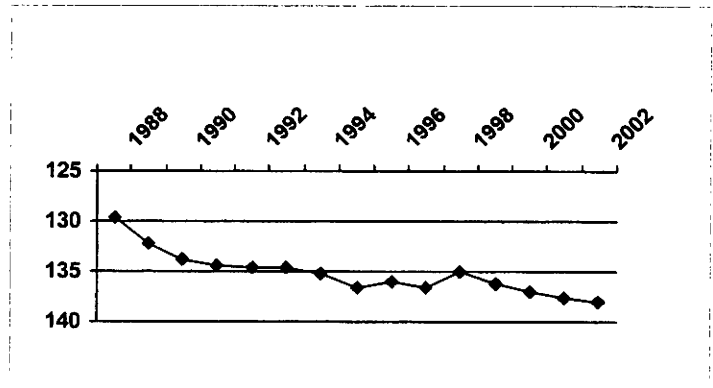
NELSON, EUGENE	PERMIT:	12375 F	BASIN NO:	WL Change
LOC. CODE SC00504701CBD1	LAT/LONG:	393847102351700	STATUS:	A
T 5 S R 47 W			DEPTH:	231
SECTION 1 Q160 SW Q40: NW Q10: SE			ELEVATION	4175
1965 Saturated Thickness: 168			Bedrock Elev:	3912
Present Saturated Thickness : 136.3			% 1965 Saturation remaining:	81%

WATERYR:	DATE:	WL:
1988	01/15/1988	111.20
1989	01/15/1989	114.10
1990	12/26/1989	114.00
1991	01/12/1991	115.70
1992	01/11/1992	115.40
1993	01/04/1993	115.30
1994	01/20/1994	118.40
1995	01/13/1995	119.70
1996	01/05/1996	120.70
1997	01/03/1997	121.60
1998	02/03/1998	122.30
1999	01/08/1999	124.40
2000	12/23/1999	124.70
2001	01/03/2001	125.40
2002	12/31/2001	126.70



SEARS, JACK, K.	PERMIT:	11727 F	BASIN NO:	WL Change
LOC. CODE SC00504707CDB	LAT/LONG:	393749102405700	STATUS:	A
T 5 S R 47 W			DEPTH:	279
SECTION 7 Q160 SW Q40: SE Q10: NW			ELEVATION	4285
1965 Saturated Thickness: 170			Bedrock Elev:	4010
Present Saturated Thickness : 137.			% 1965 Saturation remaining:	81%

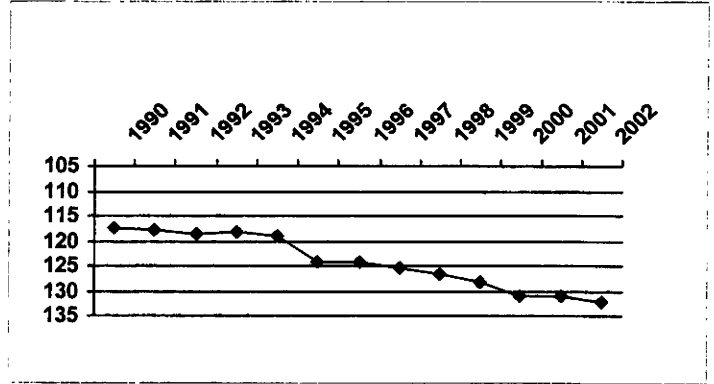
WATERYR:	DATE:	WL:
1988	01/14/1988	129.50
1989	01/10/1989	132.20
1990	12/28/1989	133.80
1991	01/11/1991	134.30
1992	01/11/1992	134.70
1993	01/24/1993	134.50
1994	01/25/1994	135.20
1995	01/14/1995	136.50
1996	01/15/1996	136.00
1997	01/04/1997	136.50
1998	01/12/1998	135.00
1999	01/19/1999	136.20
2000	01/24/2000	136.90
2001	01/12/2001	137.50
2002	12/30/2001	138.00



**NORTHERN HIGH PLAINS DESIGNATED GROUNDWATER BASIN
DISTRICT: ARIKAREE**

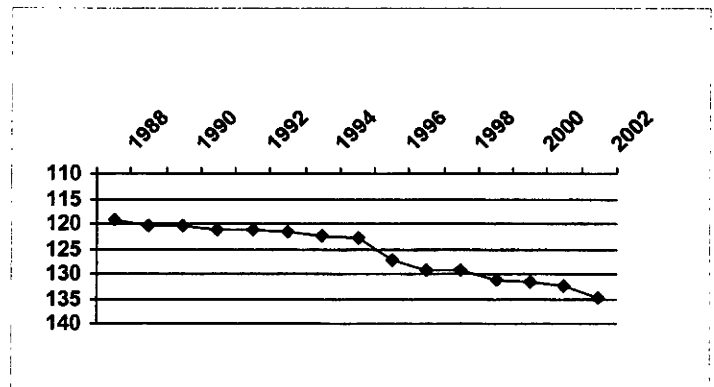
BOONE, ELMER	PERMIT: 20449 F	BASIN NO:	WL Change
LOC. CODE SC00504714DCB	LAT/LONG: 393650102360000	STATUS: A	1yr: -1.00
T 5 S R 47 W		DEPTH: 240	5yr: -6.60
SECTION 14 Q160 SE Q40: SW Q10: NW		ELEVATION 4210	10yr: -13.70
1965 Saturated Thickness:		Bedrock Elev:	
Present Saturated Thickness :		% 1965 Saturation remaining:	

WATERYR:	DATE:	WL:
1990	01/30/1990	117.30
1991	01/15/1991	117.90
1992	01/11/1992	118.40
1993	01/24/1993	118.10
1994	01/15/1994	119.10
1995	01/14/1995	124.00
1996	01/15/1996	124.20
1997	01/04/1997	125.50
1998	01/12/1998	126.70
1999	01/14/1999	128.00
2000	01/22/2000	131.00
2001	01/04/2001	131.10
2002	12/30/2001	132.10



SEARS, JACK	PERMIT: 12331 F	BASIN NO:	WL Change
LOC. CODE SC00504715BAC	LAT/LONG: 393720102374000	STATUS: A	1yr: -2.60
T 5 S R 47 W		DEPTH: 280	5yr: -5.90
SECTION 15 Q160 NW Q40: NE Q10: SW		ELEVATION 4230	10yr: -13.90
1965 Saturated Thickness:	154	Bedrock Elev: 3976	
Present Saturated Thickness :	119.1	% 1965 Saturation remaining:	77%

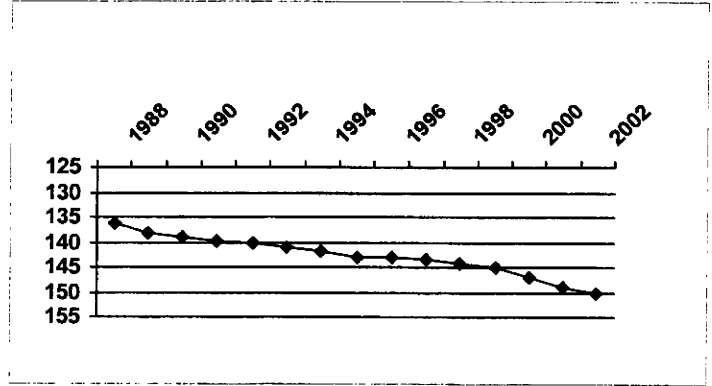
WATERYR:	DATE:	WL:
1988	12/22/1987	119.20
1989	01/06/1989	120.30
1990	12/26/1989	120.50
1991	01/15/1991	121.20
1992	01/11/1992	121.00
1993	01/24/1993	121.80
1994	01/15/1994	122.40
1995	01/15/1995	122.90
1996	01/05/1996	127.00
1997	01/04/1997	129.00
1998	02/03/1998	129.10
1999	01/08/1999	131.00
2000	01/22/2000	131.50
2001	01/04/2001	132.30
2002	12/31/2001	134.90



**NORTHERN HIGH PLAINS DESIGNATED GROUNDWATER BASIN
DISTRICT: ARIKAREE**

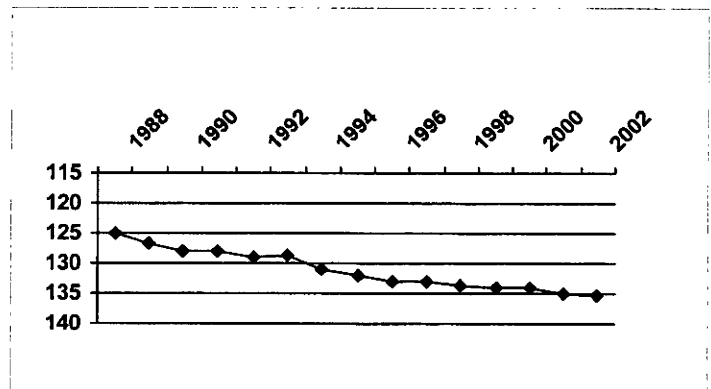
SEAMAN, RODNEY	PERMIT: 6492 F	BASIN NO:	WL Change
LOC. CODE SC00504720BAB	LAT/LONG: 393640102394000	STATUS: A	1yr: -0.90
T 5 S R 47 W		DEPTH: 281	5yr: -6.70
SECTION 20 Q160 NW Q40: NE Q10: NW		ELEVATION 4274	10yr: -9.80
1965 Saturated Thickness: 175		Bedrock Elev: 3985	
Present Saturated Thickness : 139.		% 1965 Saturation remaining: 79%	

WATERYR:	DATE:	WL:
1988	01/13/1988	136.00
1989	01/03/1989	138.00
1990	12/28/1989	138.90
1991	01/08/1991	139.80
1992	01/11/1992	140.20
1993	01/10/1993	141.10
1994	01/15/1994	141.90
1995	01/15/1995	142.90
1996	01/15/1996	143.10
1997	01/04/1997	143.30
1998	02/03/1998	144.00
1999	01/20/1999	145.10
2000	01/24/2000	147.20
2001	01/01/2001	149.10
2002	01/12/2002	150.00



SEARS, JACK K.	PERMIT: 6642 F	BASIN NO:	WL Change
LOC. CODE SC00504732CCA	LAT/LONG: 393420102395000	STATUS: A	1yr: -0.50
T 5 S R 47 W		DEPTH: 220	5yr: -2.30
SECTION 32 Q160 SW Q40: SW Q10: NE		ELEVATION 4280	10yr: -6.50
1965 Saturated Thickness: 103		Bedrock Elev: 4057	
Present Saturated Thickness : 87.6		% 1965 Saturation remaining: 85%	

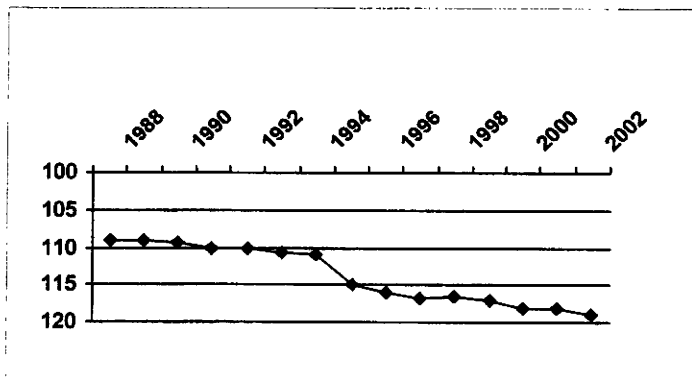
WATERYR:	DATE:	WL:
1988	01/14/1988	125.10
1989	01/03/1989	126.50
1990	12/28/1989	128.00
1991	01/12/1991	128.00
1992	01/11/1992	128.90
1993	01/24/1993	128.80
1994	12/30/1993	131.00
1995	01/15/1995	132.00
1996	01/05/1996	133.00
1997	01/04/1997	133.10
1998	02/03/1998	133.80
1999	01/08/1999	133.90
2000	01/24/2000	134.10
2001	01/11/2001	134.90
2002	01/12/2002	135.40



**NORTHERN HIGH PLAINS DESIGNATED GROUNDWATER BASIN
DISTRICT: ARIKAREE**

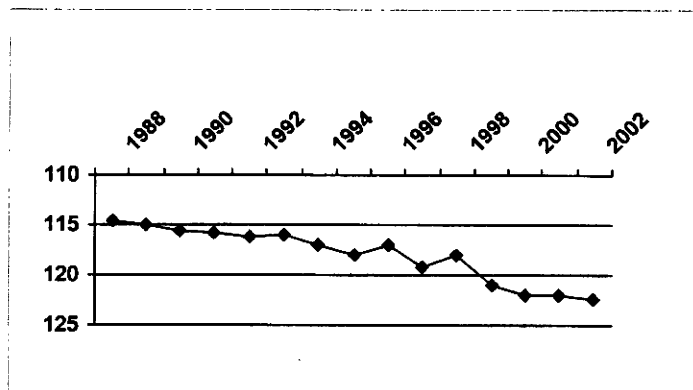
SEARS, JACK	PERMIT: 12343 F	BASIN NO:	WL Change
LOC. CODE SC00504736BBD	LAT/LONG: 393450102351000	STATUS: A	1yr: -0.70
T 5 S R 47 W		DEPTH: 181	5yr: -2.20
SECTION 36 Q160 NW Q40: NW Q10: SE		ELEVATION 4195	10yr: -8.90
1965 Saturated Thickness: 86		Bedrock Elev: 4009	
Present Saturated Thickness : 67.1		% 1965 Saturation remaining: 78%	

WATERYR:	DATE:	WL:
1988	01/14/1988	109.00
1989	01/05/1989	109.10
1990	01/05/1990	109.30
1991	01/12/1991	110.00
1992	01/11/1992	110.00
1993	01/10/1993	110.70
1994	01/20/1994	111.00
1995	01/13/1995	115.00
1996	01/06/1996	116.00
1997	01/04/1997	116.70
1998	02/03/1998	116.50
1999	01/14/1999	117.00
2000	01/24/2000	118.10
2001	01/11/2001	118.20
2002	01/12/2002	118.90



MEAKS, RICHARD	PERMIT: 12340 F	BASIN NO:	WL Change
LOC. CODE SC00504801DCA	LAT/LONG: 393842102413400	STATUS: A	1yr: -.50
T 5 S R 48 W		DEPTH: 266	5yr: -3.10
SECTION 1 Q160 SE Q40: SW Q10: NE		ELEVATION 4280	10yr: -6.20
1965 Saturated Thickness: 160		Bedrock Elev: 4025	
Present Saturated Thickness : 132.6		% 1965 Saturation remaining: 83%	

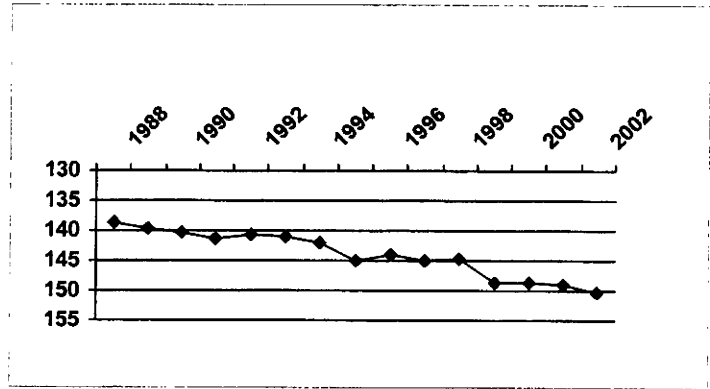
WATERYR:	DATE:	WL:
1988	01/13/1988	114.50
1989	01/08/1989	114.90
1990	01/30/1990	115.60
1991	01/11/1991	115.70
1992	02/01/1992	116.20
1993	01/26/1993	116.00
1994	01/15/1994	117.10
1995	01/14/1995	118.00
1996	01/06/1996	117.00
1997	01/05/1997	119.30
1998	02/03/1998	118.00
1999	01/17/1999	121.10
2000	12/21/1999	122.10
2001	01/11/2001	121.90
2002	01/12/2002	122.40



**NORTHERN HIGH PLAINS DESIGNATED GROUNDWATER BASIN
DISTRICT: ARIKAREE**

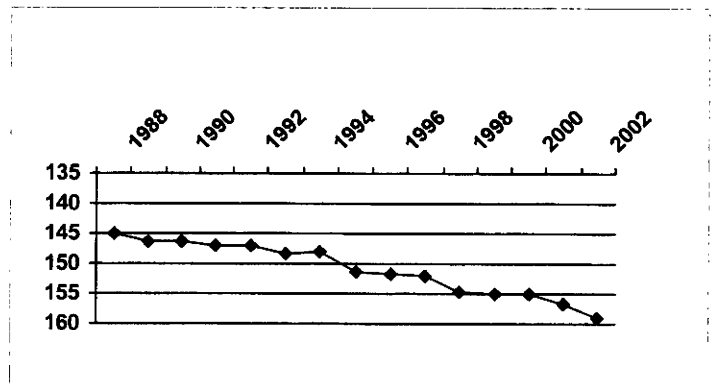
SCHNEIDER, KENNE	PERMIT: 11969 F	BASIN NO:	WL Change
LOC. CODE SC00504804CDB	LAT/LONG: 393840102450000	STATUS: A	1yr: -1.10
T 5 S R 48 W		DEPTH: 234	5yr: -5.30
SECTION 4 Q160 SW Q40: SE Q10: NW		ELEVATION 4350	10yr: -9.60
1965 Saturated Thickness: 160		Bedrock Elev: 4134	
Present Saturated Thickness : 65.8		% 1965 Saturation remaining: 41%	

WATERYR:	DATE:	WL:
1988	01/13/1988	138.60
1989	01/10/1989	139.70
1990	12/28/1989	140.30
1991	01/12/1991	141.20
1992	02/01/1992	140.60
1993	01/27/1993	141.10
1994	01/01/1994	142.00
1995	01/10/1995	145.00
1996	01/06/1996	144.00
1997	01/05/1997	144.90
1998	02/03/1998	144.70
1999	01/17/1999	148.50
2000	01/24/2000	148.70
2001	01/01/2001	149.10
2002	01/09/2002	150.20



SEARS, JACK	PERMIT: 12151 F	BASIN NO:	WL Change
LOC. CODE SC00504808CCA	LAT/LONG: 393750102464000	STATUS: A	1yr: -2.30
T 5 S R 48 W		DEPTH: 234	5yr: -7.00
SECTION 8 Q160 SW Q40: SW Q10: NE		ELEVATION 4380	10yr: -12.10
1965 Saturated Thickness: 115		Bedrock Elev: 4150	
Present Saturated Thickness : 71.1		% 1965 Saturation remaining: 62%	

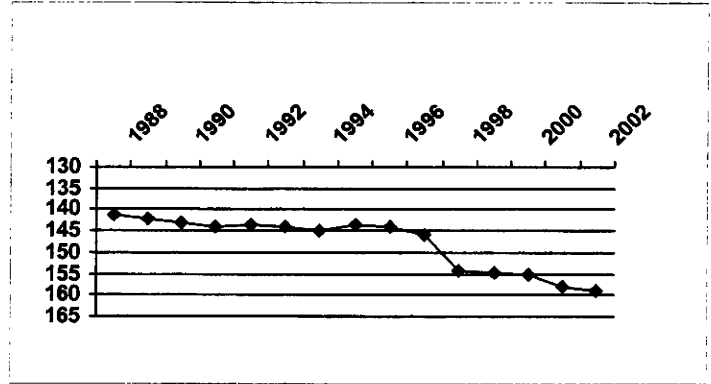
WATERYR:	DATE:	WL:
1988	01/13/1988	145.10
1989	01/10/1989	146.30
1990	12/27/1989	146.40
1991	01/12/1991	147.00
1992	02/01/1992	146.85
1993	01/02/1993	148.20
1994	12/30/1993	147.95
1995	01/10/1995	151.45
1996	01/06/1996	151.60
1997	01/05/1997	151.95
1998	01/07/1998	154.50
1999	01/17/1999	154.95
2000	01/24/2000	155.05
2001	01/02/2001	156.65
2002	01/12/2002	158.95



**NORTHERN HIGH PLAINS DESIGNATED GROUNDWATER BASIN
DISTRICT: ARIKAREE**

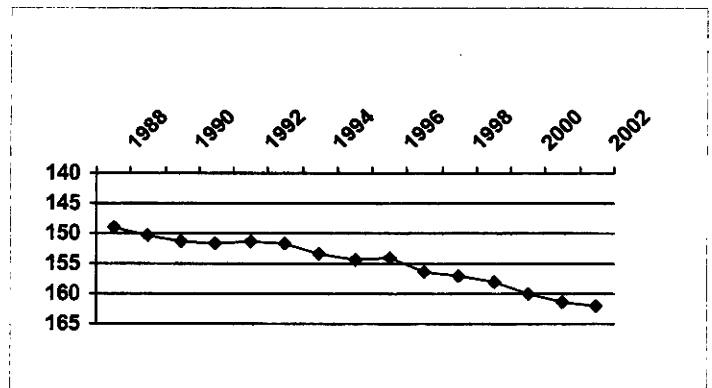
SEARS, JACK	PERMIT: 12625 F	BASIN NO:	WL Change
LOC. CODE SC00504815AAC	LAT/LONG: 393720102440000	STATUS: A	1yr: -1.00
T 5 S R 48 W		DEPTH: 284	5yr: -13.00
SECTION 15 Q160 NE Q40: NE Q10: SW		ELEVATION 4340	10yr: -15.70
1965 Saturated Thickness: 165		Bedrock Elev: 4070	
Present Saturated Thickness : 111.		% 1965 Saturation remaining: 67%	

WATERYR:	DATE:	WL:
1988	01/13/1988	141.30
1989	01/10/1989	142.30
1990	12/28/1989	143.10
1991	01/12/1991	143.90
1992	02/01/1992	143.30
1993	01/03/1993	144.10
1994	01/23/1994	144.80
1995	12/23/1994	143.50
1996	01/05/1996	144.00
1997	01/05/1997	146.00
1998	01/07/1998	154.20
1999	01/20/1999	154.90
2000	01/24/2000	155.10
2001	01/01/2001	158.00
2002	01/09/2002	159.00



SCHNEIDER, KENNE	PERMIT: 11997 F	BASIN NO:	WL Change
LOC. CODE SC00504821BBD	LAT/LONG: 393630102454000	STATUS: A	1yr: -.70
T 5 S R 48 W		DEPTH: 295	5yr: -5.70
SECTION 21 Q160 NW Q40: NW Q10: SE		ELEVATION 4380	10yr: -10.60
1965 Saturated Thickness: 173		Bedrock Elev: 4077	
Present Saturated Thickness : 141.		% 1965 Saturation remaining: 82%	

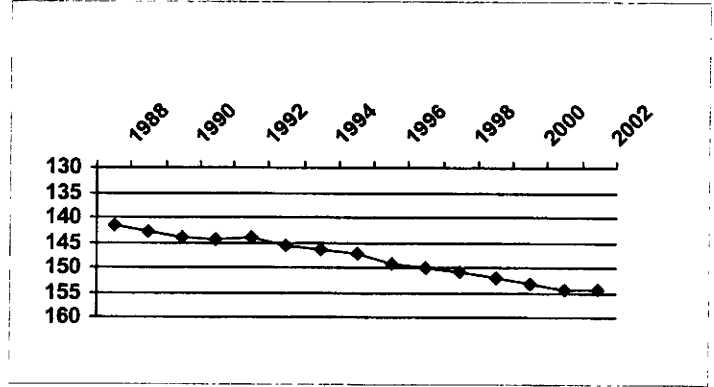
WATERYR:	DATE:	WL:
1988	01/13/1988	149.10
1989	01/10/1989	150.20
1990	12/28/1989	151.30
1991	01/12/1991	151.70
1992	02/01/1992	151.40
1993	01/03/1993	151.60
1994	12/30/1993	153.40
1995	01/10/1995	154.30
1996	01/05/1996	154.10
1997	01/08/1997	156.30
1998	01/08/1998	156.90
1999	01/17/1999	158.10
2000	01/23/2000	159.90
2001	01/02/2001	161.30
2002	01/09/2002	162.00



**NORTHERN HIGH PLAINS DESIGNATED GROUNDWATER BASIN
DISTRICT: ARIKAREE**

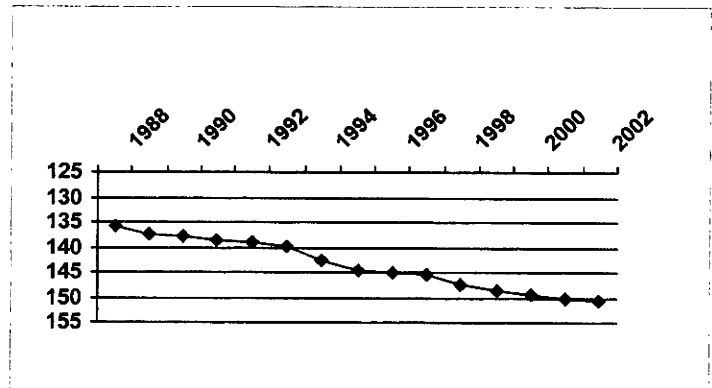
HILL, ELDEN	PERMIT: 12349 F	BASIN NO:	WL Change
LOC. CODE SC00504826CCA	LAT/LONG: 393510102431000	STATUS: A	1yr: -1.0
T 5 S R 48 W		DEPTH: 300	5yr: -4.40
SECTION 26 Q160 SW Q40: SW Q10: NE		ELEVATION 4340	10yr: -10.50
1965 Saturated Thickness: 175		Bedrock Elev: 4040	
Present Saturated Thickness : 145.5		% 1965 Saturation remaining: 83%	

WATERYR:	DATE:	WL:
1988	01/14/1988	141.40
1989	01/10/1989	142.70
1990	12/28/1989	144.10
1991	01/12/1991	144.30
1992	02/01/1992	144.00
1993	01/18/1993	145.50
1994	12/30/1993	146.50
1995	01/17/1995	147.00
1996	01/05/1996	149.00
1997	01/08/1997	150.10
1998	01/07/1998	150.70
1999	01/17/1999	152.20
2000	01/23/2000	153.00
2001	01/01/2001	154.40
2002	01/09/2002	154.50



MASON, MERRELL	PERMIT: 12333 F	BASIN NO:	WL Change
LOC. CODE SC00504901DDB	LAT/LONG: 393830102482000	STATUS: A	1yr: -.50
T 5 S R 49 W		DEPTH: 174	5yr: -5.10
SECTION 1 Q160 SE Q40: SE Q10: NW		ELEVATION 4405	10yr: -11.60
1965 Saturated Thickness: 56		Bedrock Elev: 4254	
Present Saturated Thickness : .4		% 1965 Saturation remaining:	

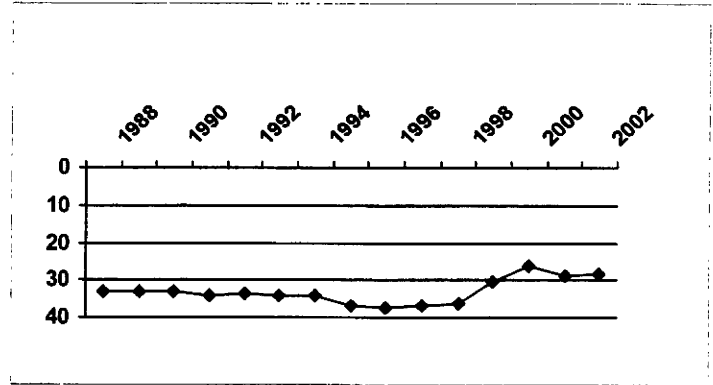
WATERYR:	DATE:	WL:
1988	02/16/1988	135.70
1989	01/04/1989	137.60
1990	01/01/1990	137.90
1991	01/09/1991	138.40
1992	01/04/1992	139.00
1993	01/02/1993	139.80
1994	01/04/1994	142.40
1995	01/01/1995	144.50
1996	01/06/1996	145.00
1997	01/08/1997	145.50
1998	01/07/1998	147.50
1999	01/16/1999	148.50
2000	01/21/2000	149.40
2001	01/02/2001	150.10
2002	01/08/2002	150.60



**NORTHERN HIGH PLAINS DESIGNATED GROUNDWATER BASIN
DISTRICT: ARIKAREE**

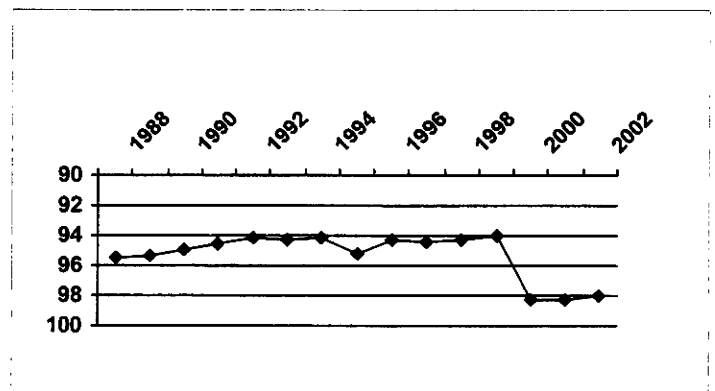
MADSEN, WALTER	PERMIT:	19342 F	BASIN NO:	WL Change
LOC. CODE SC00504904AAB	LAT/LONG:	393936102514500	STATUS:	A
T 5 S R 49 W			DEPTH:	56
SECTION 4 Q160 NE Q40: NE Q10: NW			ELEVATION	4442
1965 Saturated Thickness:		28	Bedrock Elev:	4382
Present Saturated Thickness :		31.7	% 1965 Saturation remaining:	113%

WATERYR:	DATE:	WL:
1988	02/16/1988	33.20
1989	01/06/1989	33.20
1990	01/01/1990	33.30
1991	01/10/1991	34.00
1992	01/04/1992	33.40
1993	01/18/1993	34.00
1994	01/01/1994	34.00
1995	01/01/1995	37.00
1996	01/13/1996	37.30
1997	01/08/1997	36.80
1998	02/03/1998	36.50
1999	01/16/1999	30.50
2000	01/21/2000	26.10
2001	01/06/2001	29.00
2002	01/08/2002	28.30



HILL, GEORGE	PERMIT:		BASIN NO:	WL Change
LOC. CODE SC00504910CBC	LAT/LONG:	393744102513300	STATUS:	A
T 5 S R 49 W			DEPTH:	107
SECTION 10 Q160 SW Q40: NW Q10: SW			ELEVATION	4466
1965 Saturated Thickness:			Bedrock Elev:	
Present Saturated Thickness :			% 1965 Saturation remaining:	-3.90

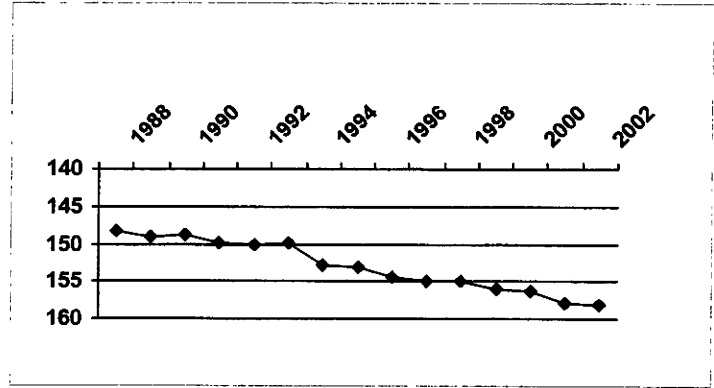
WATERYR:	DATE:	WL:
1988	02/16/1988	95.40
1989	01/06/1989	95.30
1990	01/01/1990	94.90
1991	01/10/1991	94.60
1992	01/04/1992	94.10
1993	01/20/1993	94.20
1994	01/04/1994	94.10
1995	01/01/1995	95.20
1996	01/06/1996	94.20
1997	01/08/1997	94.40
1998	01/07/1998	94.30
1999	01/17/1999	94.00
2000	01/21/2000	98.30
2001	01/06/2001	98.20
2002	01/08/2002	98.00



**NORTHERN HIGH PLAINS DESIGNATED GROUNDWATER BASIN
DISTRICT: ARIKAREE**

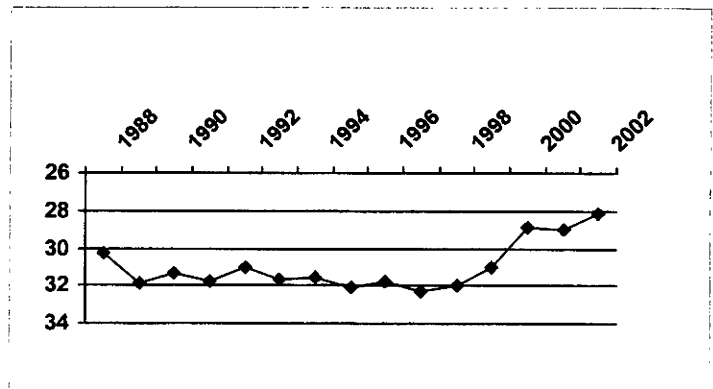
WRIGHT, RAY	PERMIT: 12430 F	BASIN NO:	WL Change
LOC. CODE SC00504924BBD	LAT/LONG: 393630102490000	STATUS: A	1yr: -0.20
T 5 S R 49 W		DEPTH: 244	5yr: -3.10
SECTION 24 Q160 NW Q40: NW Q10: SE		ELEVATION 4430	10yr: -7.90
1965 Saturated Thickness: 94		Bedrock Elev: 4206	
Present Saturated Thickness : 66.		% 1965 Saturation remaining: 70%	

WATERYR:	DATE:	WL:
1988	02/16/1988	148.20
1989	01/28/1989	149.00
1990	12/27/1989	148.90
1991	01/09/1991	149.90
1992	01/05/1992	150.10
1993	01/19/1993	149.80
1994	01/04/1994	152.80
1995	01/14/1995	153.00
1996	01/06/1996	154.30
1997	01/08/1997	154.90
1998	01/07/1998	155.00
1999	01/17/1999	156.00
2000	01/23/2000	156.30
2001	01/02/2001	157.80
2002	01/08/2002	158.00



GLENN, HERSHEL A.	PERMIT: 12047 F	BASIN NO:	WL Change
LOC. CODE SC00505003DBC	LAT/LONG: 393832102574500	STATUS: A	1yr: .90
T 5 S R 50 W		DEPTH: 50	5yr: 4.20
SECTION 3 Q160 SE Q40: NW Q10: SW		ELEVATION 4554	10yr: 2.90
1965 Saturated Thickness: 28		Bedrock Elev: 4512	
Present Saturated Thickness : 13.9		% 1965 Saturation remaining: 50%	

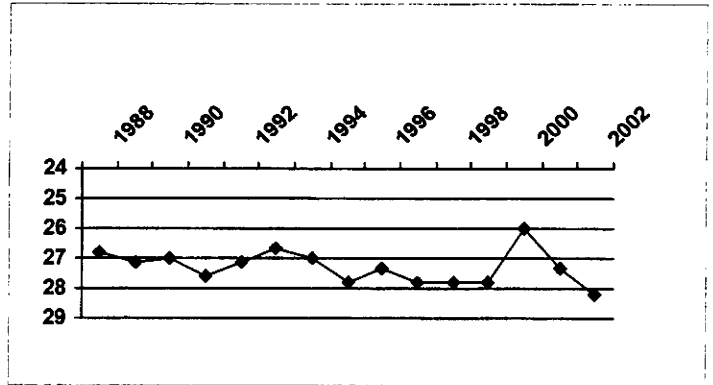
WATERYR:	DATE:	WL:
1988	02/16/1988	30.30
1989	01/05/1989	31.90
1990	01/01/1990	31.30
1991	01/10/1991	31.80
1992	01/05/1992	31.00
1993	01/18/1993	31.70
1994	01/23/1994	31.50
1995	01/12/1995	32.10
1996	01/08/1996	31.80
1997	01/09/1997	32.30
1998	01/05/1998	32.00
1999	01/17/1999	31.00
2000	01/20/2000	28.90
2001	01/07/2001	29.00
2002	01/08/2002	28.10



**NORTHERN HIGH PLAINS DESIGNATED GROUNDWATER BASIN
DISTRICT: ARIKAREE**

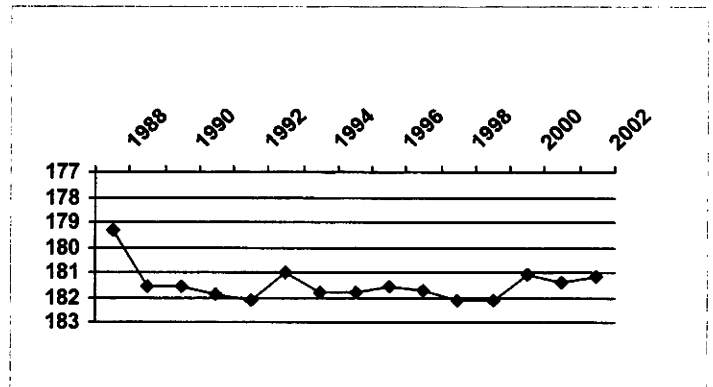
DRULLINGER, REX H.	PERMIT:	13211 F	BASIN NO:	WL Change
LOC. CODE SC00505009CCC	LAT/LONG:	393734102592600	STATUS:	A
T 5 S R 50 W			DEPTH:	56
SECTION 9 Q160 SW Q40: SW Q10: SW			ELEVATION	4584
1965 Saturated Thickness:		17	Bedrock Elev:	4540
Present Saturated Thickness :		15.8	% 1965 Saturation remaining:	93%

WATERYR:	DATE:	WL:
1988	02/16/1988	26.80
1989	01/06/1989	27.10
1990	01/01/1990	27.00
1991	01/10/1991	27.60
1992	01/05/1992	27.10
1993	01/18/1993	26.70
1994	01/01/1994	27.00
1995	01/11/1995	27.80
1996	01/08/1996	27.30
1997	01/09/1997	27.80
1998	01/05/1998	27.80
1999	01/16/1999	27.80
2000	01/20/2000	26.00
2001	01/07/2001	27.30
2002	01/06/2002	28.20



MARTIN, HERMAN	PERMIT:		BASIN NO:	WL Change
LOC. CODE SC00505023DCA1	LAT/LONG:	393600102563001	STATUS:	A
T 5 S R 50 W			DEPTH:	200
SECTION 23 Q160 SE Q40: SW Q10: NE			ELEVATION	4625
1965 Saturated Thickness:		83	Bedrock Elev:	4362
Present Saturated Thickness :		81.8	% 1965 Saturation remaining:	99%

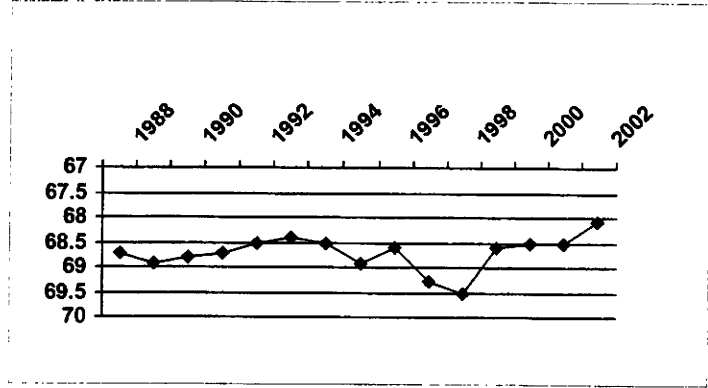
WATERYR:	DATE:	WL:
1988	02/16/1988	179.30
1989	01/27/1989	181.60
1990	01/02/1990	181.60
1991	01/12/1991	181.90
1992	01/05/1992	182.10
1993	01/21/1993	181.00
1994	01/20/1994	181.80
1995	01/15/1995	181.80
1996	01/08/1996	181.60
1997	01/09/1997	181.70
1998	01/07/1998	182.10
1999	01/16/1999	182.10
2000	01/21/2000	181.10
2001	01/08/2001	181.40
2002	01/08/2002	181.20



**NORTHERN HIGH PLAINS DESIGNATED GROUNDWATER BASIN
DISTRICT: ARIKAREE**

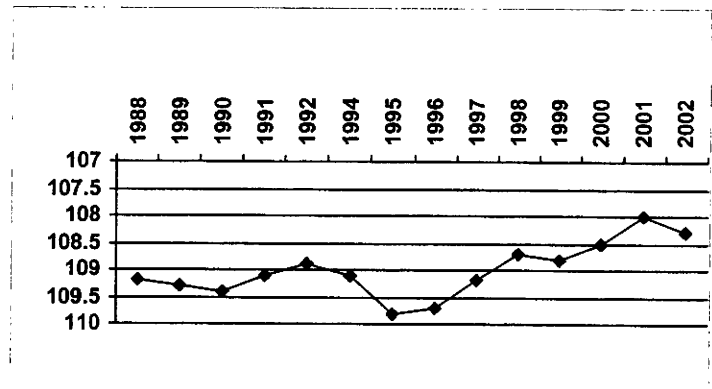
DOUGLAS, STANLEY	PERMIT:	BASIN NO:	WL Change
LOC. CODE SC00505111CCC1	LAT/LONG: 393734103035701	STATUS: A	1yr: .40
T 5 S R 51 W		DEPTH: 85	5yr: 1.20
SECTION 11 Q160 SW Q40: SW Q10: SW		ELEVATION 4710	10yr: .40
1965 Saturated Thickness: 18		Bedrock Elev: 4632	10yr: .40
Present Saturated Thickness : 9.9		% 1965 Saturation remaining: 55%	

WATERYR:	DATE:	WL:
1988	02/22/1988	68.70
1989	01/05/1989	68.90
1990	01/02/1990	68.80
1991	01/06/1991	68.70
1992	01/05/1992	68.50
1993	01/09/1993	68.40
1994	01/02/1994	68.50
1995	01/11/1995	68.90
1996	01/08/1996	68.60
1997	01/09/1997	69.30
1998	01/05/1998	69.50
1999	01/16/1999	68.60
2000	01/20/2000	68.50
2001	01/07/2001	68.50
2002	01/06/2002	68.10



DOLIFKA, CHARLIE	PERMIT:	BASIN NO:	WL Change
LOC. CODE SC00505221CCC1	LAT/LONG: 393545103130001	STATUS: A	1yr: -.30
T 5 S R 52 W		DEPTH: 125	5yr: .90
SECTION 21 Q160 SW Q40: SW Q10: SW		ELEVATION 4945	10yr: .60
1965 Saturated Thickness: 50		Bedrock Elev: 4800	10yr: .60
Present Saturated Thickness : 36.7		% 1965 Saturation remaining: 73%	

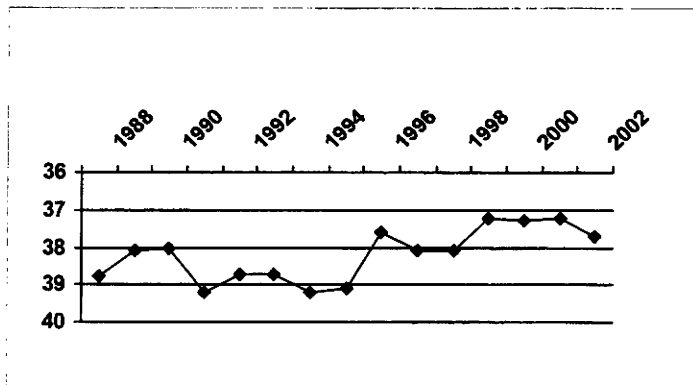
WATERYR:	DATE:	WL:
1988	02/22/1988	109.20
1989	01/18/1989	109.30
1990	01/02/1990	109.40
1991	01/09/1991	109.10
1992	01/06/1992	108.90
1994	01/14/1994	109.10
1995	01/15/1995	109.80
1996	01/08/1996	109.70
1997	01/18/1997	109.20
1998	01/05/1998	108.70
1999	01/18/1999	108.80
2000	01/10/2000	108.50
2001	01/08/2001	108.00
2002	01/07/2002	108.30



**NORTHERN HIGH PLAINS DESIGNATED GROUNDWATER BASIN
DISTRICT: ARIKAREE**

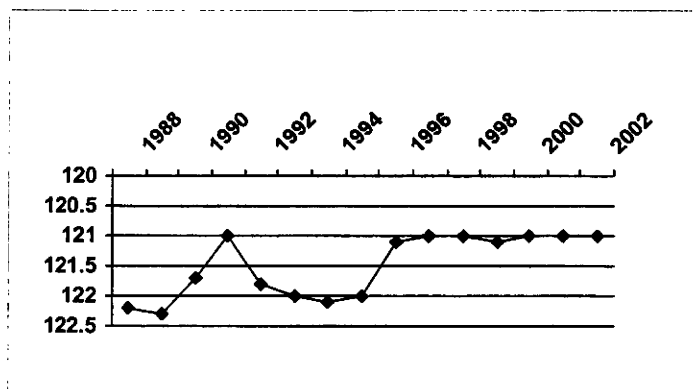
CHARLES, FRED	PERMIT:	13516 F	BASIN NO:	WL Change
LOC. CODE SC00505225CCD1	LAT/LONG:	393453103092201	STATUS:	A
T 5 S R 52 W			DEPTH:	70
SECTION 25 Q160 SW Q40: SW Q10: SE			ELEVATION	4790
1965 Saturated Thickness:		10	Bedrock Elev:	4740
Present Saturated Thickness :		12.3	% 1965 Saturation remaining:	123%

WATERYR:	DATE:	WL:
1988	02/22/1988	38.80
1989	01/28/1989	38.10
1990	01/03/1990	38.00
1991	01/06/1991	39.20
1992	01/06/1992	38.70
1993	01/27/1993	38.70
1994	01/02/1994	39.20
1995	01/15/1995	39.10
1996	01/08/1996	37.60
1997	01/18/1997	38.10
1998	01/06/1998	38.10
1999	01/16/1999	37.20
2000	01/20/2000	37.30
2001	01/08/2001	37.20
2002	01/07/2002	37.70



HOFFMAN, MARY	PERMIT:		BASIN NO:	WL Change
LOC. CODE SC00505314DAA1	LAT/LONG:	393657103162701	STATUS:	A
T 5 S R 53 W			DEPTH:	125
SECTION 14 Q160 SE Q40: NE Q10: NE			ELEVATION	5020
1965 Saturated Thickness:		58	Bedrock Elev:	4887
Present Saturated Thickness :		12.	% 1965 Saturation remaining:	21%

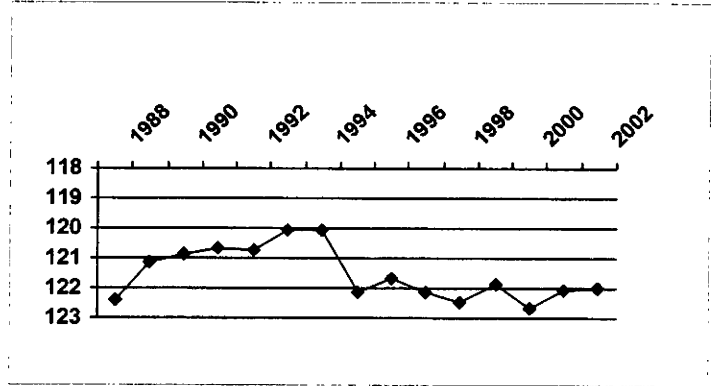
WATERYR:	DATE:	WL:
1988	02/22/1988	122.20
1989	01/18/1989	122.30
1990	01/03/1990	121.70
1991	01/06/1991	121.00
1992	01/06/1992	121.80
1993	01/10/1993	122.00
1994	01/14/1994	122.10
1995	01/12/1995	122.00
1996	01/07/1996	121.10
1997	01/18/1997	121.00
1998	01/06/1998	121.00
1999	01/16/1999	121.10
2000	01/20/2000	121.00
2001	01/08/2001	121.00
2002	01/07/2002	121.00



**NORTHERN HIGH PLAINS DESIGNATED GROUNDWATER BASIN
DISTRICT: ARIKAREE**

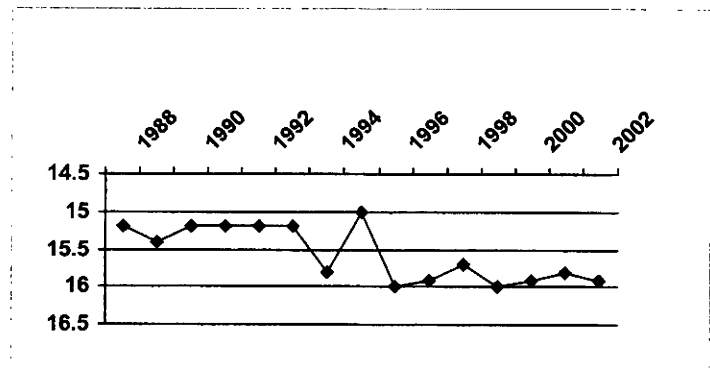
NUTTLEMAN, C.	PERMIT:	BASIN NO:	WL Change
LOC. CODE SC00505412CDC	LAT/LONG: 393732103225800	STATUS: A	1yr: .05
T 5 S R 54 W		DEPTH: 127	5yr: .15
SECTION 12 Q160 SW Q40: SE Q10: SW		ELEVATION 5146	10yr: -1.30
1965 Saturated Thickness:		Bedrock Elev:	
Present Saturated Thickness :		% 1965 Saturation remaining:	

WATERYR:	DATE:	WL:
1988	02/22/1988	122.40
1989	01/18/1989	121.15
1990	01/03/1990	120.85
1991	01/06/1991	120.65
1992	01/06/1992	120.70
1993	01/27/1993	120.10
1994	01/14/1994	120.05
1995	01/12/1995	122.15
1996	01/07/1996	121.65
1997	01/18/1997	122.15
1998	01/06/1998	122.45
1999	01/16/1999	121.85
2000	01/19/2000	122.65
2001	01/08/2001	122.05
2002	01/07/2002	122.00



McARTHUR, ERNEST	PERMIT:	6980 F	BASIN NO:	WL Change
LOC. CODE SC00604503CCC	LAT/LONG: 393253102253000		STATUS: A	1yr: -.10
T 6 S R 45 W			DEPTH: 110	5yr: .00
SECTION 3 Q160 SW Q40: SW Q10: SW			ELEVATION 3905	10yr: -.70
1965 Saturated Thickness:	90		Bedrock Elev: 3800	
Present Saturated Thickness :	89.1		% 1965 Saturation remaining:	99%


WATERYR:	DATE:	WL:
1988	02/18/1988	15.20
1989	01/16/1989	15.40
1990	01/29/1990	15.20
1991	01/14/1991	15.20
1992	02/02/1992	15.20
1993	01/22/1993	15.20
1994	01/24/1994	15.80
1995	01/07/1995	15.00
1996	01/05/1996	16.00
1997	01/19/1997	15.90
1998	02/04/1998	15.70
1999	01/19/1999	16.00
2000	01/23/2000	15.90
2001	01/04/2001	15.80
2002	01/05/2002	15.90



**NORTHERN HIGH PLAINS DESIGNATED GROUNDWATER BASIN
DISTRICT: ARIKAREE**

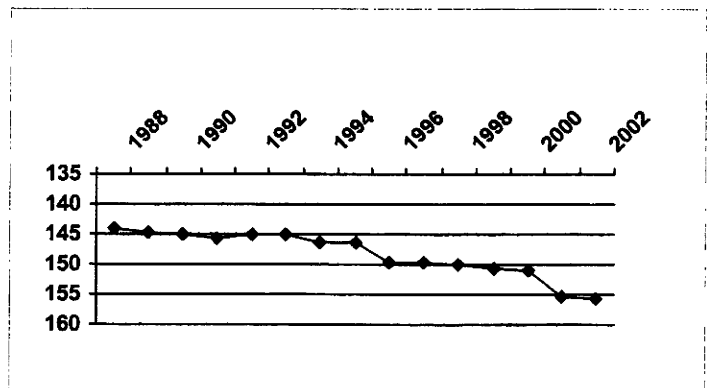
CORLISS, MERVIN	PERMIT: 6792 F	BASIN NO:	WL Change
LOC. CODE SC00604518AAC	LAT/LONG: 393151102275900	STATUS: A	1yr: -1.00
T 6 S R 45 W		DEPTH: 85	5yr: -.30
SECTION 18 Q160 NE Q40: NE Q10: SW		ELEVATION 3950	10yr: -2.10
1965 Saturated Thickness:	115	Bedrock Elev: 3860	
Present Saturated Thickness :	76.	% 1965 Saturation remaining:	66%

WATERYR:	DATE:	WL:
1988	02/18/1988	12.70
1989	01/16/1989	13.10
1990	01/30/1990	13.00
1991	01/14/1991	12.90
1992	02/02/1992	11.90
1993	01/22/1993	12.10
1994	01/24/1994	14.00
1995	01/07/1995	13.90
1996	01/05/1996	13.40
1997	01/20/1997	13.70
1998	02/04/1998	13.30
1999	01/19/1999	13.90
2000	01/23/2000	13.90
2001	01/04/2001	13.00
2002	01/05/2002	14.00



BURKART, H.A.	PERMIT: 6979 F	BASIN NO:	WL Change
LOC. CODE SC00604603ABD	LAT/LONG: 393325102312500	STATUS: A	1yr: -.40
T 6 S R 46 W		DEPTH: 240	5yr: -6.00
SECTION 3 Q160 NE Q40: NW Q10: SE		ELEVATION 4160	10yr: -10.80
1965 Saturated Thickness:	106	Bedrock Elev: 3924	
Present Saturated Thickness :	80.2	% 1965 Saturation remaining:	76%

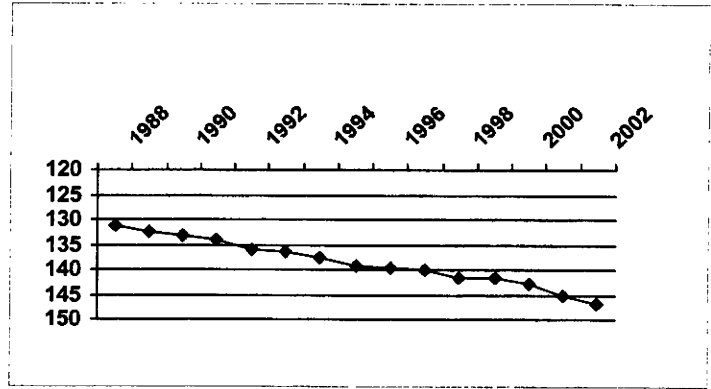
WATERYR:	DATE:	WL:
1988	01/14/1988	144.00
1989	01/15/1989	144.80
1990	01/30/1990	145.00
1991	01/15/1991	145.50
1992	02/02/1992	145.00
1993	01/24/1993	145.10
1994	01/24/1994	146.20
1995	01/17/1995	146.30
1996	01/05/1996	149.50
1997	01/20/1997	149.80
1998	02/04/1998	149.90
1999	01/19/1999	150.70
2000	12/21/1999	151.00
2001	01/04/2001	155.40
2002	01/13/2002	155.80



**NORTHERN HIGH PLAINS DESIGNATED GROUNDWATER BASIN
DISTRICT: ARIKAREE**

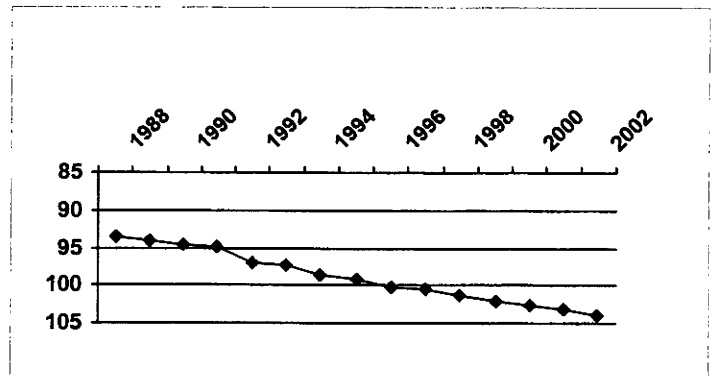
SCHAFFER, LOIS	PERMIT:	10559 F	BASIN NO:	WL Change
LOC. CODE SC00604703ACA	LAT/LONG:	393340102380000	STATUS:	A
T 6 S R 47 W			DEPTH:	226
SECTION 3 Q160 NE Q40: SW Q10: NE			ELEVATION	4265
1965 Saturated Thickness:	99		Bedrock Elev:	4050
Present Saturated Thickness :	68.3		% 1965 Saturation remaining:	69%

WATERYR:	DATE:	WL:
1988	01/14/1988	131.20
1989	01/11/1989	132.40
1990	01/04/1990	133.30
1991	01/14/1991	134.20
1992	02/02/1992	136.00
1993	01/21/1993	136.50
1994	01/24/1994	137.50
1995	01/13/1995	139.00
1996	01/05/1996	139.50
1997	01/19/1997	140.00
1998	01/04/1998	141.60
1999	01/08/1999	141.70
2000	01/24/2000	142.70
2001	01/04/2001	145.20
2002	12/30/2001	146.70



BRACHTENBACH, LA	PERMIT:	9365 F	BASIN NO:	WL Change
LOC. CODE SC00604713ACC	LAT/LONG:	393130102355000	STATUS:	A
T 6 S R 47 W			DEPTH:	190
SECTION 13 Q160 NE Q40: SW Q10: SW			ELEVATION	4200
1965 Saturated Thickness:	95		Bedrock Elev:	4030
Present Saturated Thickness :	66.		% 1965 Saturation remaining:	69%


WATERYR:	DATE:	WL:
1988	01/14/1988	93.50
1989	01/14/1989	94.10
1990	01/04/1990	94.50
1991	01/15/1991	94.80
1992	02/02/1992	97.10
1993	01/27/1993	97.30
1994	01/24/1994	98.60
1995	01/13/1995	99.10
1996	01/05/1996	100.10
1997	01/19/1997	100.60
1998	01/04/1998	101.30
1999	01/19/1999	102.10
2000	01/24/2000	102.50
2001	01/04/2001	103.00
2002	12/30/2001	104.00



**NORTHERN HIGH PLAINS DESIGNATED GROUNDWATER BASIN
DISTRICT: ARIKAREE**

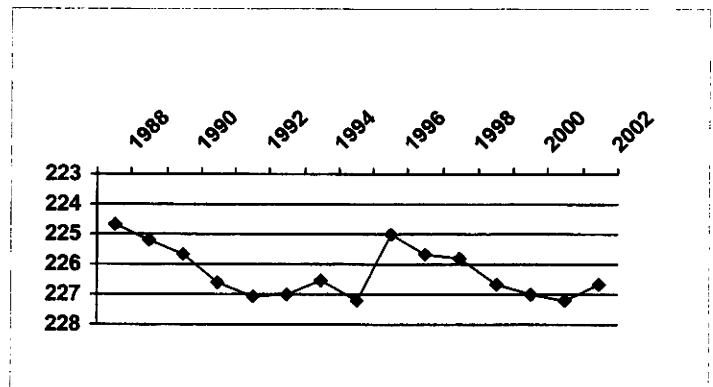
PICKARD, KENNETH	PERMIT:	12439 F	BASIN NO:	WL Change
LOC. CODE SC00604809DAC	LAT/LONG:	393230102454000	STATUS:	A
T 6 S R 48 W			DEPTH:	211
SECTION 9 Q160 SE Q40: NE Q10: SW			ELEVATION	4400
1965 Saturated Thickness:		77	Bedrock Elev:	4198
Present Saturated Thickness :		41.9	% 1965 Saturation remaining:	54%

WATERYR:	DATE:	WL:
1989	01/11/1989	153.90
1990	01/04/1990	154.20
1991	01/14/1991	156.00
1992	02/02/1992	155.00
1993	01/28/1993	155.10
1994	01/01/1994	158.00
1995	01/16/1995	158.10
1996	01/09/1996	159.80
1997	01/19/1997	158.90
1998	01/04/1998	161.00
1999	01/08/1999	160.20
2000	01/04/2000	160.10
2001	01/06/2001	160.20
2002	12/31/2001	160.10



KASTEN, ALVIN W.	PERMIT:	5233 F	BASIN NO:	WL Change
LOC. CODE SC00605001CAA	LAT/LONG:	393320102562000	STATUS:	A
T 6 S R 50 W			DEPTH:	300
SECTION 1 Q160 SW Q40: NE Q10: NE			ELEVATION	4645
1965 Saturated Thickness:		107	Bedrock Elev:	4318
Present Saturated Thickness :		100.3	% 1965 Saturation remaining:	94%

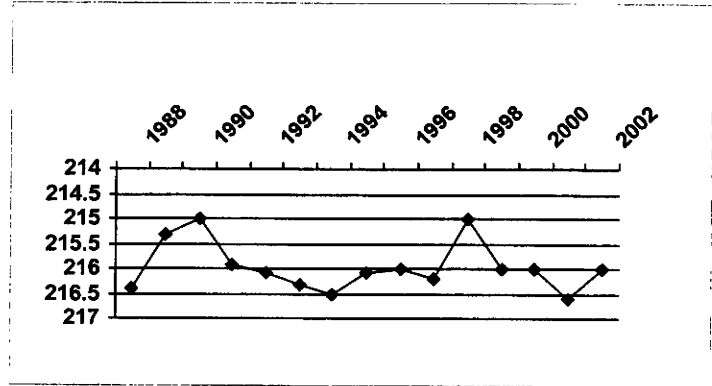
WATERYR:	DATE:	WL:
1988	02/22/1988	224.70
1989	01/27/1989	225.20
1990	12/31/1989	225.70
1991	01/13/1991	226.60
1992	01/07/1992	227.10
1993	01/12/1993	227.00
1994	01/04/1994	226.50
1995	01/13/1995	227.20
1996	01/09/1996	225.00
1997	01/19/1997	225.70
1998	01/04/1998	225.80
1999	01/09/1999	226.70
2000	01/08/2000	227.00
2001	01/07/2001	227.20
2002	01/10/2002	226.70



**NORTHERN HIGH PLAINS DESIGNATED GROUNDWATER BASIN
DISTRICT: ARIKAREE**

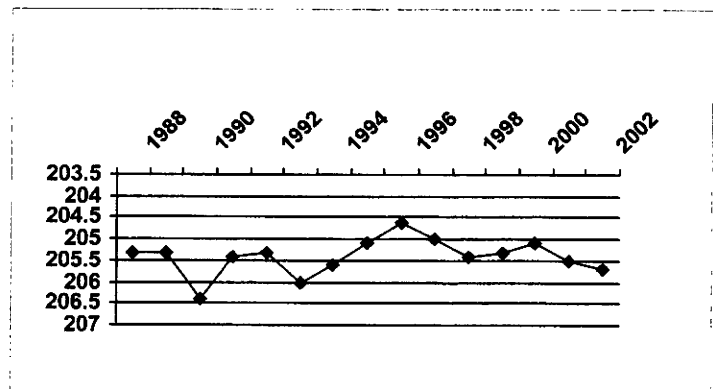
SAFFER, MERL	PERMIT:	11379 F	BASIN NO:	WL Change
LOC. CODE SC00605008ACA	LAT/LONG:	393240103003000	STATUS:	A
T 6 S R 50 W			DEPTH:	268
SECTION 8 Q160 NE Q40: SW Q10: NE			ELEVATION	4735
1965 Saturated Thickness:	42		Bedrock Elev:	4478
Present Saturated Thickness :	41.		% 1965 Saturation remaining:	98%

WATERYR:	DATE:	WL:
1988	02/22/1988	216.40
1989	01/26/1989	215.30
1990	12/31/1989	215.00
1991	01/13/1991	215.90
1992	01/07/1992	216.10
1993	01/17/1993	216.30
1994	01/03/1994	216.50
1995	01/13/1995	216.10
1996	01/09/1996	216.00
1997	01/19/1997	216.20
1998	01/03/1998	215.00
1999	01/09/1999	216.00
2000	01/08/2000	216.00
2001	01/06/2001	216.60
2002	12/30/2001	216.00



LOUTZENHISER, EVE	PERMIT:	12618 F	BASIN NO:	WL Change
LOC. CODE SC00605009DBD	LAT/LONG:	393210102594000	STATUS:	A
T 6 S R 50 W			DEPTH:	270
SECTION 9 Q160 SE Q40: NW Q10: SE			ELEVATION	4705
1965 Saturated Thickness:	50		Bedrock Elev:	4450
Present Saturated Thickness :	49.3		% 1965 Saturation remaining:	99%

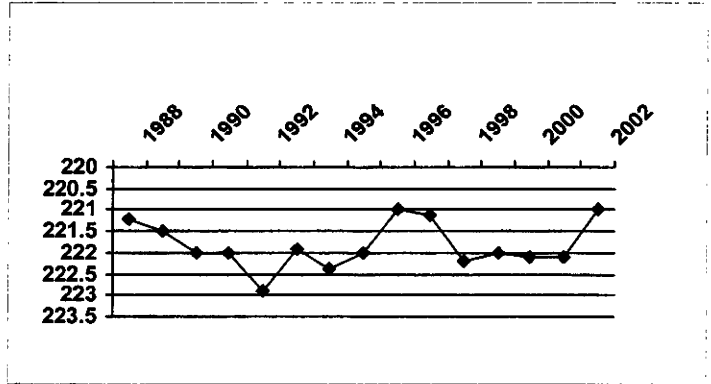
WATERYR:	DATE:	WL:
1988	02/22/1988	205.30
1989	01/26/1989	205.30
1990	12/31/1989	206.40
1991	01/13/1991	205.40
1992	01/07/1992	205.30
1993	01/17/1993	206.00
1994	01/03/1994	205.60
1995	01/13/1995	205.10
1996	01/09/1996	204.60
1997	01/20/1997	205.00
1998	01/03/1998	205.40
1999	01/09/1999	205.30
2000	01/08/2000	205.10
2001	01/06/2001	205.50
2002	12/30/2001	205.70



**NORTHERN HIGH PLAINS DESIGNATED GROUNDWATER BASIN
DISTRICT: ARIKAREE**

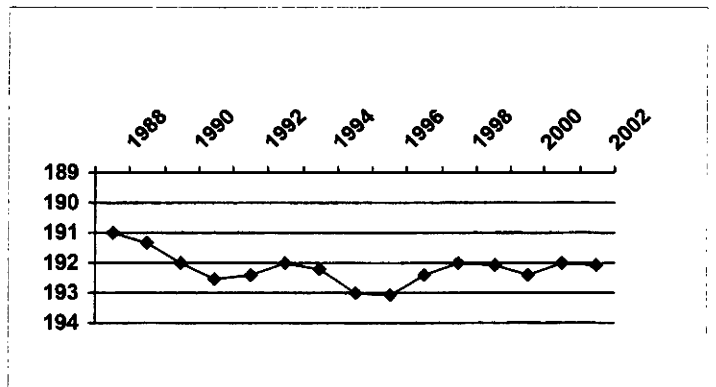
McCAFFERY, FRANCI	PERMIT:	11749 F	BASIN NO:	WL Change
LOC. CODE SC00605011BBB	LAT/LONG:	393250102575000	STATUS:	A
T 6 S R 50 W			DEPTH:	295
SECTION 11 Q160 NW Q40: NW Q10: NW			ELEVATION	4675
1965 Saturated Thickness: 56			Bedrock Elev:	4417
Present Saturated Thickness : 37.			% 1965 Saturation remaining: 66%	

WATERYR:	DATE:	WL:
1988	02/22/1988	221.20
1989	01/27/1989	221.50
1990	12/31/1989	222.00
1991	01/13/1991	222.00
1992	01/07/1992	222.90
1993	01/17/1993	221.90
1994	01/03/1994	222.40
1995	01/13/1995	222.00
1996	01/09/1996	221.00
1997	01/20/1997	221.10
1998	01/04/1998	222.20
1999	01/09/1999	222.00
2000	01/08/2000	222.10
2001	01/07/2001	222.10
2002	12/30/2001	221.00



GERING, PAUL	PERMIT:	13269 F	BASIN NO:	WL Change
LOC. CODE SC00605027BAC	LAT/LONG:	393010102581000	STATUS:	A
T 6 S R 50 W			DEPTH:	240
SECTION 27 Q160 NW Q40: NE Q10: SW			ELEVATION	4700
1965 Saturated Thickness: 55			Bedrock Elev:	4460
Present Saturated Thickness : 47.9			% 1965 Saturation remaining: 87%	

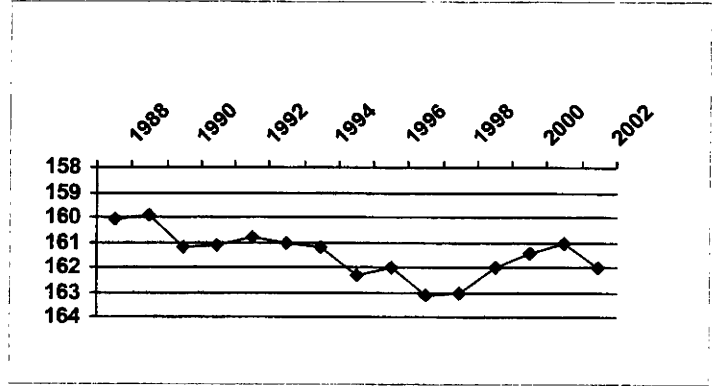
WATERYR:	DATE:	WL:
1988	02/22/1988	191.00
1989	01/26/1989	191.30
1990	01/04/1990	192.00
1991	01/13/1991	192.50
1992	01/07/1992	192.40
1993	01/17/1993	192.00
1994	01/14/1994	192.20
1995	01/13/1995	193.00
1996	01/10/1996	193.10
1997	01/21/1997	192.40
1998	01/04/1998	192.00
1999	01/09/1999	192.10
2000	01/07/2000	192.40
2001	01/12/2001	192.00
2002	12/30/2001	192.10



**NORTHERN HIGH PLAINS DESIGNATED GROUNDWATER BASIN
DISTRICT: ARIKAREE**

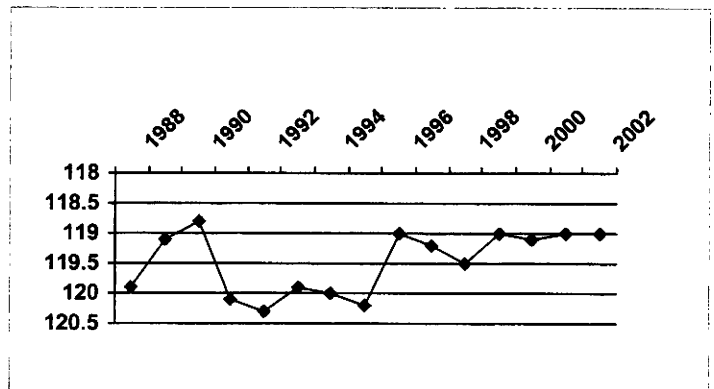
WITT, JAMES	PERMIT:	12860 F	BASIN NO:	WL Change
LOC. CODE SC00605031BAA	LAT/LONG:	392920103020000	STATUS:	A
T 6 S R 50 W			DEPTH:	201
SECTION 31 Q160 NW Q40: NE Q10: NE			ELEVATION	4765
1965 Saturated Thickness:		57	Bedrock Elev:	4548
Present Saturated Thickness :		55.	% 1965 Saturation remaining:	96%

WATERYR:	DATE:	WL:
1988	02/22/1988	160.10
1989	01/27/1989	159.90
1990	01/04/1990	161.20
1991	01/14/1991	161.10
1992	01/07/1992	160.80
1993	01/12/1993	161.00
1994	01/14/1994	161.20
1995	01/13/1995	162.30
1996	01/10/1996	162.00
1997	01/21/1997	163.10
1998	01/04/1998	163.00
1999	01/09/1999	162.00
2000	01/07/2000	161.40
2001	01/12/2001	161.00
2002	12/30/2001	162.00



CHARLES, DUANE	PERMIT:	10589 F	BASIN NO:	WL Change
LOC. CODE SC00605102BBB	LAT/LONG:	393350103042000	STATUS:	A
T 6 S R 51 W			DEPTH:	150
SECTION 2 Q160 NW Q40: NW Q10: SE			ELEVATION	4785
1965 Saturated Thickness:			Bedrock Elev:	
Present Saturated Thickness :			% 1965 Saturation remaining:	

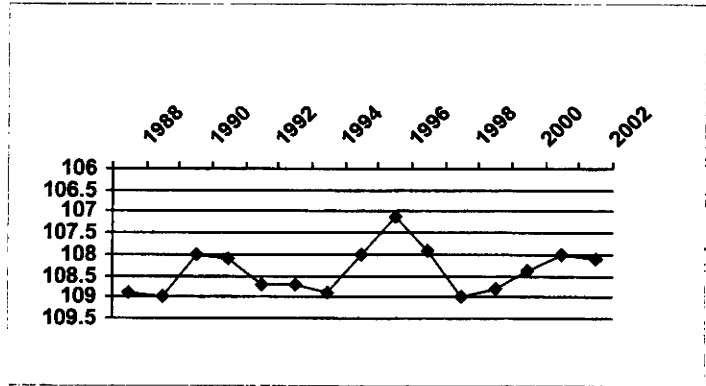
WATERYR:	DATE:	WL:
1988	02/22/1988	119.90
1989	01/26/1989	119.10
1990	12/31/1989	118.80
1991	01/13/1991	120.10
1992	01/02/1992	120.30
1993	01/10/1993	119.90
1994	01/14/1994	120.00
1995	01/13/1995	120.20
1996	01/10/1996	119.00
1997	01/21/1997	119.20
1998	01/03/1998	119.50
1999	01/09/1999	119.00
2000	01/09/2000	119.10
2001	01/06/2001	119.00
2002	12/30/2001	119.00



**NORTHERN HIGH PLAINS DESIGNATED GROUNDWATER BASIN
DISTRICT: ARIKAREE**

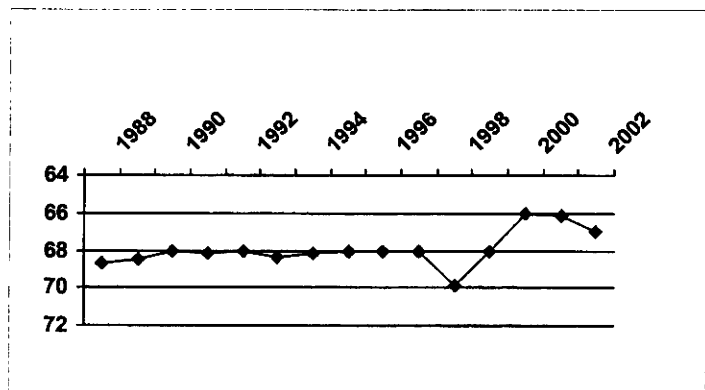
CHARLES, DUANE	PERMIT: 10530 F	BASIN NO:	WL Change
LOC. CODE SC00605103CDD	LAT/LONG: 393300103053000	STATUS: A	1yr: -.10
T 6 S R 51 W		DEPTH: 135	5yr: -.20
SECTION 3 Q160 SW Q40: SE Q10: SE		ELEVATION 4785	10yr: .60
1965 Saturated Thickness: 25		Bedrock Elev: 4645	
Present Saturated Thickness : 31.9		% 1965 Saturation remaining: 128%	

WATERYR:	DATE:	WL:
1988	02/22/1988	108.90
1989	01/26/1989	109.00
1990	12/31/1989	108.00
1991	01/13/1991	108.10
1992	01/02/1992	108.70
1993	01/10/1993	108.70
1994	01/03/1994	108.90
1995	01/13/1995	108.00
1996	01/10/1996	107.10
1997	01/21/1997	107.90
1998	01/02/1998	109.00
1999	01/09/1999	108.80
2000	01/09/2000	108.40
2001	01/06/2001	108.00
2002	12/30/2001	108.10



OSTROWSKI, VINCE	PERMIT: 2252 F	BASIN NO:	WL Change
LOC. CODE SC00605119BBD	LAT/LONG: 393110103090000	STATUS: A	1yr: -.90
T 6 S R 51 W		DEPTH: 100	5yr: 1.10
SECTION 19 Q160 NW Q40: NW Q10: SE		ELEVATION 4840	10yr: 1.10
1965 Saturated Thickness: 8		Bedrock Elev: 4762	
Present Saturated Thickness : 11.		% 1965 Saturation remaining: 138%	

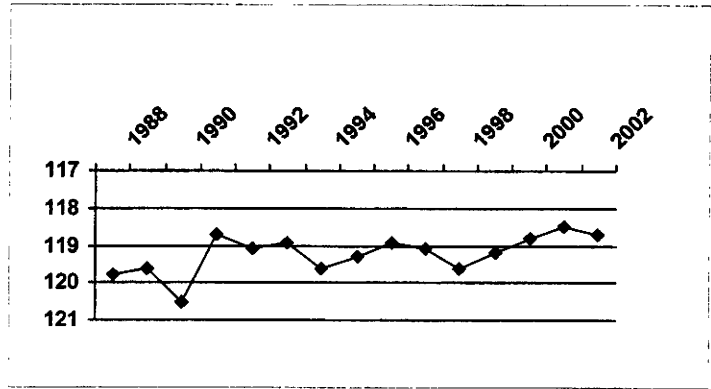
WATERYR:	DATE:	WL:
1988	02/22/1988	68.70
1989	01/24/1989	68.50
1990	12/31/1989	68.00
1991	01/13/1991	68.20
1992	01/02/1992	68.10
1993	01/10/1993	68.40
1994	01/02/1994	68.20
1995	01/16/1995	68.10
1996	01/09/1996	68.00
1997	01/20/1997	68.10
1998	01/03/1998	69.90
1999	01/10/1999	68.10
2000	01/08/2000	66.00
2001	01/06/2001	66.10
2002	12/29/2001	67.00



**NORTHERN HIGH PLAINS DESIGNATED GROUNDWATER BASIN
DISTRICT: ARIKAREE**

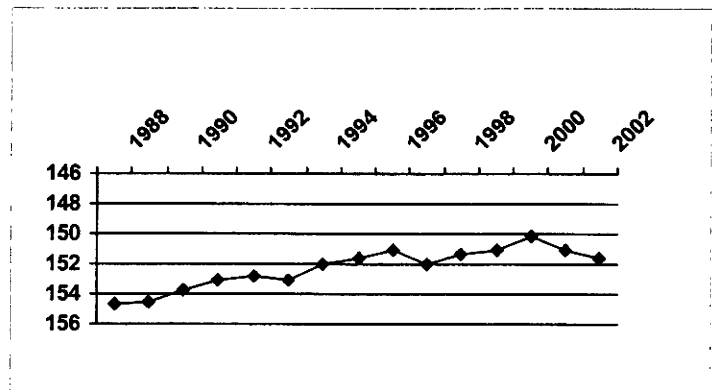
OSTROWSKI, VINCE	PERMIT: 11729 F	BASIN NO:	WL Change
LOC. CODE SC00605120DBB	LAT/LONG: 393050103073000	STATUS: A	1yr: -.20
T 6 S R 51 W		DEPTH: 155	5yr: .40
SECTION 20 Q160 SE Q40: NW Q10: NW		ELEVATION 4850	10yr: .40
1965 Saturated Thickness:		Bedrock Elev:	
Present Saturated Thickness :		% 1965 Saturation remaining:	

WATERYR:	DATE:	WL:
1988	02/22/1988	119.80
1989	01/24/1989	119.60
1990	12/31/1989	120.50
1991	01/13/1991	118.70
1992	01/02/1992	119.10
1993	01/10/1993	118.90
1994	01/02/1994	119.60
1995	01/16/1995	119.30
1996	01/09/1996	118.90
1997	01/20/1997	119.10
1998	01/03/1998	119.60
1999	01/10/1999	119.20
2000	01/09/2000	118.80
2001	01/06/2001	118.50
2002	12/29/2001	118.70



COLLIE, LUELLA M.	PERMIT: 392951103215601	BASIN NO:	WL Change
LOC. CODE SC00605330DBD1	LAT/LONG: 392951103215601	STATUS: A	1yr: -.65
T 6 S R 53 W		DEPTH:	5yr: .35
SECTION 30 Q160 SE Q40: NW Q10: SE		ELEVATION 5180	10yr: 1.10
1965 Saturated Thickness:	30	Bedrock Elev: 5040	
Present Saturated Thickness :		% 1965 Saturation remaining:	


WATERYR:	DATE:	WL:
1988	02/12/1988	154.65
1989	01/18/1989	154.55
1990	12/30/1989	153.75
1991	01/04/1991	153.00
1992	01/24/1992	152.75
1993	01/16/1993	153.00
1994	12/27/1993	152.00
1995	12/21/1994	151.65
1996	01/10/1996	151.00
1997	01/20/1997	152.00
1998	01/03/1998	151.35
1999	01/10/1999	151.10
2000	01/11/2000	150.10
2001	01/06/2001	151.00
2002	12/28/2001	151.65



**NORTHERN HIGH PLAINS DESIGNATED GROUNDWATER BASIN
DISTRICT: ARIKAREE**

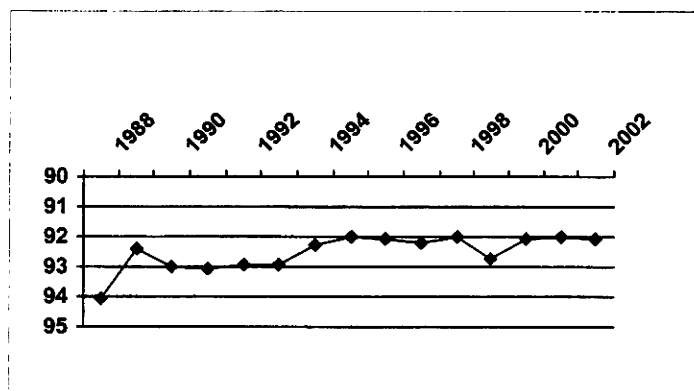
NORBYE, OLAF M.	PERMIT:	BASIN NO:	WL Change
LOC. CODE SC00605530ADC1	LAT/LONG: 392953103351401	STATUS: A	1yr: -.10
T 6 S R 55 W		DEPTH:	5yr: .30
SECTION 30 Q160 NE Q40: SE Q10: SW		ELEVATION 5505	10yr: 1.80
1965 Saturated Thickness:		Bedrock Elev:	
Present Saturated Thickness :		% 1965 Saturation remaining:	

WATERYR:	DATE:	WL:
1989	03/07/1989	125.14
1990	12/30/1989	124.40
1991	01/03/1991	124.40
1992	01/24/1992	123.90
1993	01/24/1993	123.80
1994	01/15/1994	124.10
1995	01/16/1995	123.30
1996	01/10/1996	123.50
1997	01/22/1997	122.40
1998	01/03/1998	122.70
1999	01/08/1999	122.00
2000	01/10/2000	122.10
2001	01/12/2001	122.00
2002	12/28/2001	122.10



NORBYE, P.J.	PERMIT:	BASIN NO:	WL Change
LOC. CODE SC00605624CCB	LAT/LONG: 393040103371000	STATUS: A	1yr: -.10
T 6 S R 56 W		DEPTH: 99	5yr: .10
SECTION 24 Q160 SW Q40: SW Q10: NW		ELEVATION 5515	10yr: .80
1965 Saturated Thickness:		Bedrock Elev:	
Present Saturated Thickness :		% 1965 Saturation remaining:	

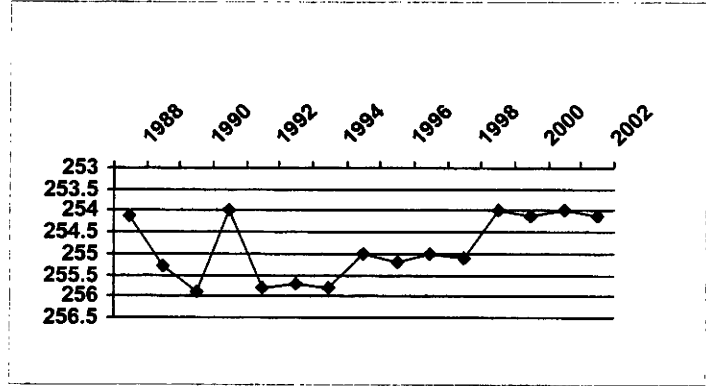
WATERYR:	DATE:	WL:
1988	03/25/1988	94.10
1989	01/19/1989	92.41
1990	12/30/1989	93.00
1991	01/03/1991	93.10
1992	01/24/1992	92.90
1993	01/27/1993	92.90
1994	01/15/1994	92.30
1995	01/17/1995	92.00
1996	01/11/1996	92.10
1997	01/22/1997	92.20
1998	01/03/1998	92.00
1999	01/08/1999	92.70
2000	01/10/2000	92.10
2001	01/12/2001	92.00
2002	12/28/2001	92.10



**NORTHERN HIGH PLAINS DESIGNATED GROUNDWATER BASIN
DISTRICT: ARIKAREE**

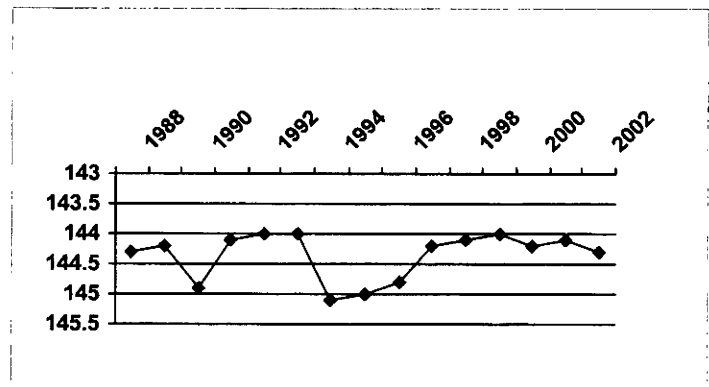
DEMMITT, Q.	PERMIT:	BASIN NO:	WL Change
LOC. CODE SC00704822DAD	LAT/LONG: 392530102444000	STATUS: A	1yr: -.10
T 7 S R 48 W		DEPTH: 259	5yr: .90
SECTION 22 Q160 SE Q40: NE Q10: SE		ELEVATION 4495	10yr: 1.70
1965 Saturated Thickness: 29		Bedrock Elev: 4216	% 1965 Saturation remaining: 86%
Present Saturated Thickness : 24.9			

WATERYR:	DATE:	WL:
1988	02/22/1988	254.10
1989	01/11/1989	255.30
1990	01/03/1990	255.90
1991	01/01/1991	254.00
1992	01/02/1992	255.80
1993	01/29/1993	255.70
1994	01/01/1994	255.80
1995	12/22/1994	255.00
1996	01/11/1996	255.20
1997	01/22/1997	255.00
1998	01/04/1998	255.10
1999	01/07/1999	254.00
2000	01/10/2000	254.10
2001	01/12/2001	254.00
2002	12/28/2001	254.10



BENSON, STEVE	PERMIT:	10049	BASIN NO:	WL Change
LOC. CODE SC00705115BBD	LAT/LONG: 392640103054000		STATUS: A	1yr: -.20
T 7 S R 51 W			DEPTH: 184	5yr: -.10
SECTION 15 Q160 NW Q40: NW Q10: SE			ELEVATION 4885	10yr: -.30
1965 Saturated Thickness: 52			Bedrock Elev: 4708	% 1965 Saturation remaining: 63%
Present Saturated Thickness : 32.7				

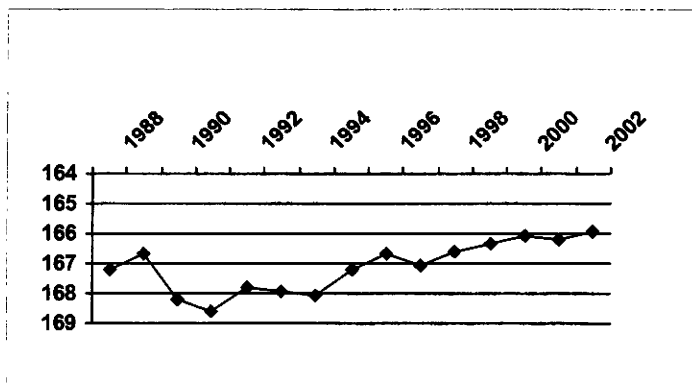
WATERYR:	DATE:	WL:
1988	02/22/1988	144.30
1989	01/27/1989	144.20
1990	01/04/1990	144.90
1991	01/14/1991	144.10
1992	01/02/1992	144.00
1993	01/27/1993	144.00
1994	01/03/1994	145.10
1995	01/12/1995	145.00
1996	01/10/1996	144.80
1997	01/22/1997	144.20
1998	01/02/1998	144.10
1999	01/08/1999	144.00
2000	01/09/2000	144.20
2001	01/12/2001	144.10
2002	12/28/2001	144.30



**NORTHERN HIGH PLAINS DESIGNATED GROUNDWATER BASIN
DISTRICT: ARIKAREE**

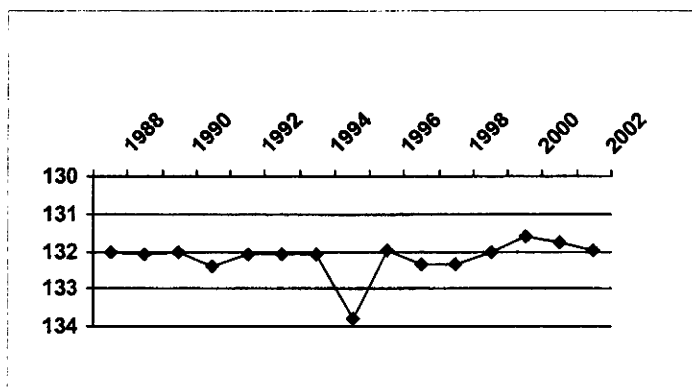
CORYELE, W.B.	PERMIT:	115427 FP	BASIN NO:	WL Change
LOC. CODE SC00705227BAC1	LAT/LONG:	392500103121701	STATUS:	A
T 7 S R 52 W			DEPTH:	260
SECTION 27	Q160 NW	Q40: NE	Q10: SW	ELEVATION
				5050
	1965 Saturated Thickness:	20	Bedrock Elev:	4880
	Present Saturated Thickness :	4.1	% 1965 Saturation remaining:	21%

WATERYR:	DATE:	WL:
1988	02/12/1988	167.20
1989	01/17/1989	166.70
1990	12/29/1989	168.20
1991	01/02/1991	168.60
1992	01/23/1992	167.80
1993	01/28/1993	167.90
1994	12/27/1993	168.10
1995	12/21/1994	167.20
1996	01/09/1996	166.70
1997	01/22/1997	167.10
1998	01/01/1998	166.60
1999	01/10/1999	166.30
2000	01/10/2000	166.10
2001	01/06/2001	166.20
2002	12/28/2001	165.90



COLLIE, LUELLA M.	PERMIT:	76267	BASIN NO:	WL Change
LOC. CODE SC00705320CBD2	LAT/LONG:	392522103212201	STATUS:	A
T 7 S R 53 W			DEPTH:	170
SECTION 20	Q160 SW	Q40: NW	Q10: SE	ELEVATION
				5220
	1965 Saturated Thickness:	28	Bedrock Elev:	5042
	Present Saturated Thickness :	46.	% 1965 Saturation remaining:	164%

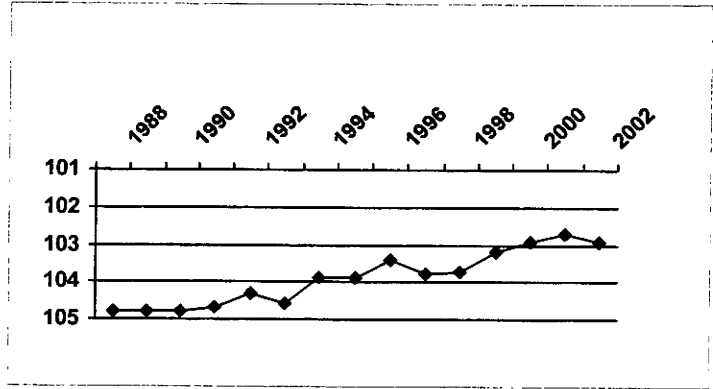
WATERYR:	DATE:	WL:
1988	02/12/1988	132.00
1989	01/13/1989	132.10
1990	12/30/1989	132.00
1991	01/04/1991	132.40
1992	01/23/1992	132.07
1993	01/16/1993	132.07
1994	12/27/1993	132.07
1995	12/21/1994	133.77
1996	01/10/1996	131.97
1997	01/23/1997	132.37
1998	01/01/1998	132.37
1999	01/10/1999	132.00
2000	01/11/2000	131.60
2001	01/12/2001	131.77
2002	12/28/2001	131.97



**NORTHERN HIGH PLAINS DESIGNATED GROUNDWATER BASIN
DISTRICT: ARIKAREE**

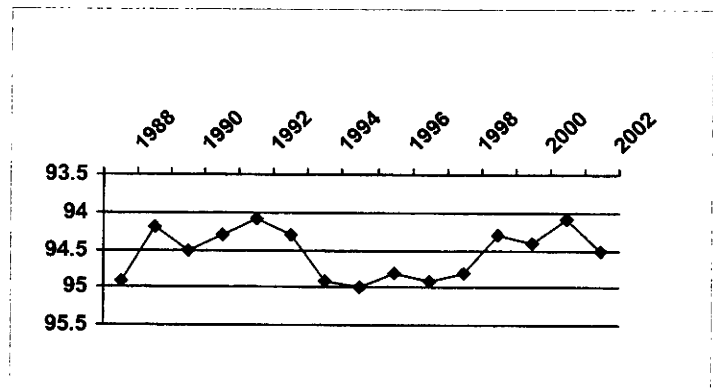
ANDERSEN, CARLOS	PERMIT: 31967	BASIN NO:	WL Change
LOC. CODE SC00705415BAA1	LAT/LONG: 392652103253701	STATUS: A	1yr: -.20
T 7 S R 54 W		DEPTH: 130	5yr: .90
SECTION 15 Q160 NW Q40: NE Q10: NE		ELEVATION 5272	10yr: 1.40
1965 Saturated Thickness: 32		Bedrock Elev: 5128	
Present Saturated Thickness : 41.1		% 1965 Saturation remaining: 128%	

WATERYR:	DATE:	WL:
1988	02/12/1988	104.80
1989	01/18/1989	104.80
1990	12/31/1989	104.80
1991	01/03/1991	104.70
1992	01/23/1992	104.30
1993	01/11/1993	104.60
1994	12/28/1993	103.90
1995	12/20/1994	103.90
1996	01/10/1996	103.40
1997	01/23/1997	103.80
1998	12/30/1997	103.70
1999	01/10/1999	103.20
2000	01/11/2000	102.90
2001	01/06/2001	102.70
2002	12/28/2001	102.90



ROHRBAUGH, EDWA	PERMIT: 392540103310000	BASIN NO:	WL Change
LOC. CODE SC00705523ABB	LAT/LONG: 392540103310000	STATUS: A	1yr: -.40
T 7 S R 55 W		DEPTH: 111	5yr: .40
SECTION 23 Q160 NE Q40: NW Q10: NW		ELEVATION 5426	10yr: -.40
1965 Saturated Thickness: 32		Bedrock Elev: 5296	
Present Saturated Thickness : 35.5		% 1965 Saturation remaining: 111%	

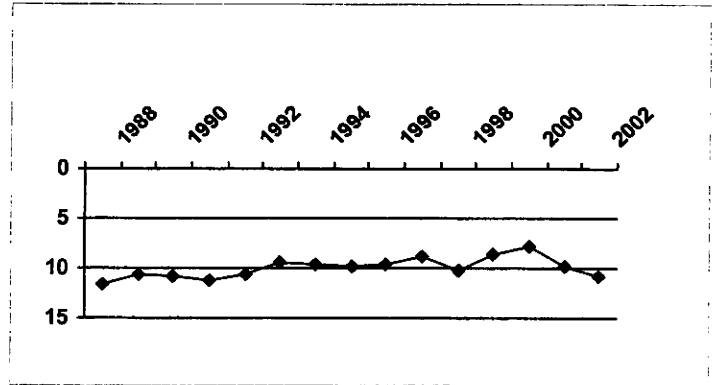
WATERYR:	DATE:	WL:
1988	02/12/1988	94.90
1989	01/18/1989	94.20
1990	12/30/1989	94.50
1991	01/07/1991	94.30
1992	01/23/1992	94.10
1993	01/16/1993	94.30
1994	12/28/1993	94.90
1995	12/20/1994	95.00
1996	01/10/1996	94.80
1997	01/23/1997	94.90
1998	12/30/1997	94.80
1999	01/10/1999	94.30
2000	01/02/2000	94.40
2001	12/26/2000	94.10
2002	12/28/2001	94.50



**NORTHERN HIGH PLAINS DESIGNATED GROUNDWATER BASIN
DISTRICT: ARIKAREE**

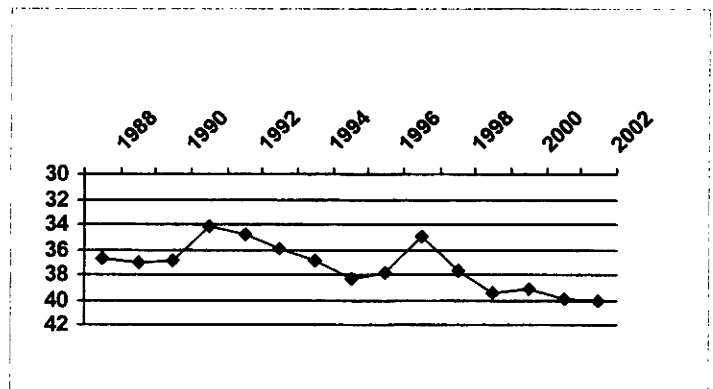
REID, DAVID	PERMIT:	BASIN NO:	WL Change
LOC. CODE SC00804917CCB	LAT/LONG: 392050102543000	STATUS: A	1yr: -1.00
T 8 S R 49 W		DEPTH: 18	5yr: -1.90
SECTION 17 Q160 SW Q40: SW Q10: NW		ELEVATION 4565	10yr: -2.0
1965 Saturated Thickness:		Bedrock Elev:	
Present Saturated Thickness :		% 1965 Saturation remaining:	

WATERYR:	DATE:	WL:
1988	02/22/1988	11.50
1989	01/24/1989	10.60
1990	01/03/1990	10.80
1991	01/07/1991	11.10
1992	01/24/1992	10.50
1993	01/16/1993	9.40
1994	01/01/1994	9.60
1995	12/22/1994	9.80
1996	01/08/1996	9.50
1997	01/23/1997	8.80
1998	12/29/1997	10.10
1999	01/20/1999	8.60
2000	01/11/2000	7.70
2001	12/26/2000	9.70
2002	12/27/2001	10.70



CONRAD, RALPH	PERMIT:	15380 F	BASIN NO:	WL Change
LOC. CODE SC00805110ABB2	LAT/LONG: 392230103052000		STATUS: A	1yr: -.10
T 8 S R 51 W			DEPTH: 74	5yr: -5.00
SECTION 10 Q160 NE Q40: NW Q10: NW		ELEVATION 4875	Bedrock Elev: 4794	10yr: -5.20
1965 Saturated Thickness:	51		% 1965 Saturation remaining:	80%
Present Saturated Thickness :	41.			

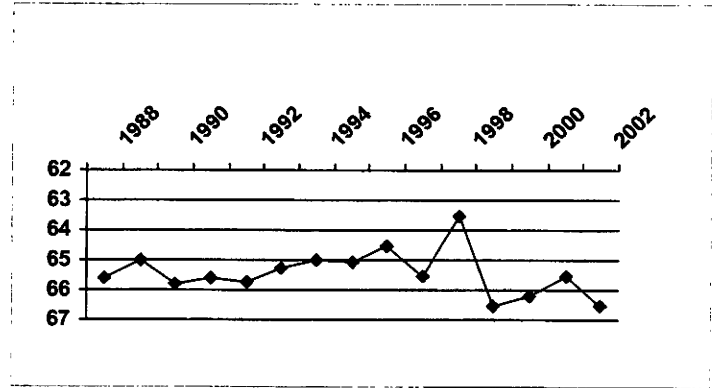
WATERYR:	DATE:	WL:
1988	02/12/1988	36.80
1989	01/24/1989	37.00
1990	01/03/1990	36.90
1991	01/02/1991	34.20
1992	01/02/1992	34.80
1993	01/16/1993	35.90
1994	01/03/1994	36.90
1995	12/22/1994	38.30
1996	01/10/1996	37.80
1997	01/23/1997	35.00
1998	01/02/1998	37.70
1999	01/10/1999	39.40
2000	01/09/2000	39.10
2001	01/06/2001	39.90
2002	12/29/2001	40.00



**NORTHERN HIGH PLAINS DESIGNATED GROUNDWATER BASIN
DISTRICT: ARIKAREE**

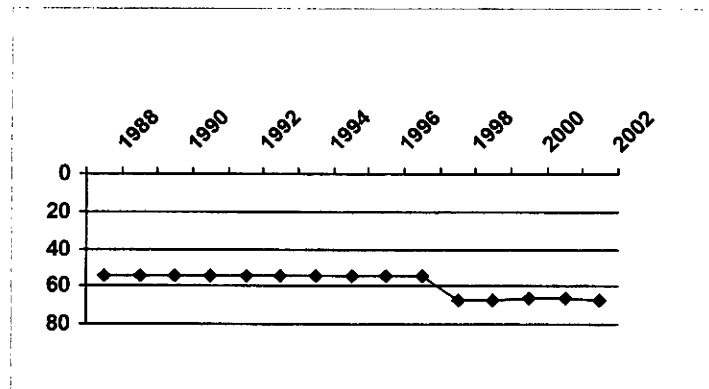
HEGER, CAROLYN K.	PERMIT:	630 RF	BASIN NO:	WL Change
LOC. CODE SC00805224CCB1	LAT/LONG:	392004103102301	STATUS:	A
T 8 S R 52 W			DEPTH:	110
SECTION 24 Q160 SW Q40: SW Q10: NW			ELEVATION	5045
1965 Saturated Thickness:	43		Bedrock Elev:	4932
Present Saturated Thickness :	46.5		% 1965 Saturation remaining:	108%

WATERYR:	DATE:	WL:
1988	01/12/1988	65.60
1989	01/17/1989	65.00
1990	12/29/1989	65.80
1991	01/02/1991	65.60
1992	01/20/1992	65.70
1993	01/11/1993	65.30
1994	01/15/1994	65.00
1995	01/17/1995	65.10
1996	01/12/1996	64.50
1997	01/23/1997	65.50
1998	12/29/1997	63.50
1999	01/11/1999	66.50
2000	01/11/2000	66.20
2001	12/26/2000	65.50
2002	12/27/2001	66.50



LILES, THELMA	PERMIT:		BASIN NO:	WL Change
LOC. CODE SC00805230DCA	LAT/LONG:	391910103152000	STATUS:	A
T 8 S R 52 W			DEPTH:	76
SECTION 30 Q160 SE Q40: SW Q10: NE			ELEVATION	5158
1965 Saturated Thickness:	28		Bedrock Elev:	5072
Present Saturated Thickness :	19.3		% 1965 Saturation remaining:	69%

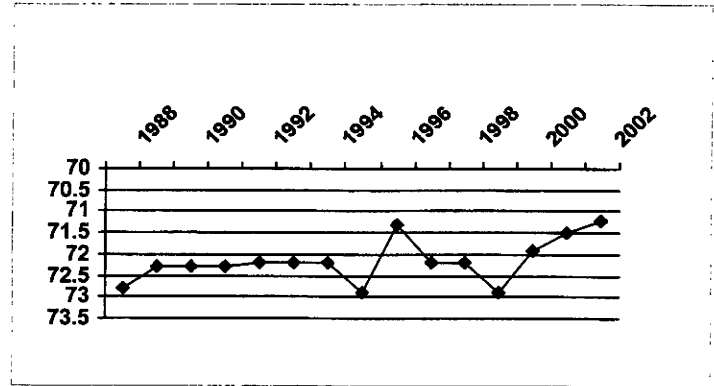
WATERYR:	DATE:	WL:
1988	01/12/1988	54.70
1989	01/12/1989	54.80
1990	12/29/1989	54.70
1991	01/03/1991	54.70
1992	01/20/1992	54.60
1993	01/27/1993	54.50
1994	12/27/1993	54.30
1995	01/17/1995	54.10
1996	01/12/1996	54.10
1997	01/23/1997	54.00
1998	12/29/1997	66.70
1999	01/11/1999	66.70
2000	01/11/2000	66.60
2001	12/26/2000	66.10
2002	12/27/2001	66.70



**NORTHERN HIGH PLAINS DESIGNATED GROUNDWATER BASIN
DISTRICT: ARIKAREE**

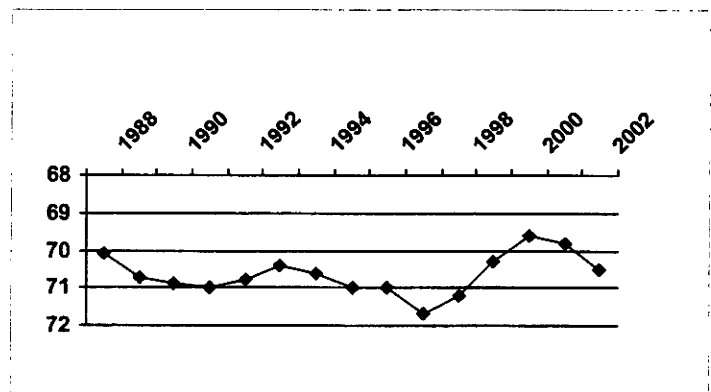
BORDERS, RICHARD	PERMIT:	BASIN NO:	WL Change
LOC. CODE SC00805435AAD	LAT/LONG: 391850103240000	STATUS: A	1yr: .30
T 8 S R 54 W		DEPTH: 77	5yr: 1.00
SECTION 35 Q160 NE Q40: NE Q10: SE		ELEVATION 5390	10yr: 1.00
1965 Saturated Thickness:	8	Bedrock Elev: 5332	
Present Saturated Thickness :		% 1965 Saturation remaining:	

WATERYR:	DATE:	WL:
1988	02/22/1988	72.80
1989	01/18/1989	72.30
1990	12/29/1989	72.30
1991	01/03/1991	72.30
1992	01/20/1992	72.20
1993	01/11/1993	72.20
1994	12/31/1993	72.20
1995	12/28/1994	72.90
1996	01/11/1996	71.30
1997	01/24/1997	72.20
1998	12/30/1997	72.20
1999	01/11/1999	72.90
2000	01/11/2000	71.90
2001	12/26/2000	71.50
2002	12/27/2001	71.20



ANDERSEN, LU GAL	PERMIT:	BASIN NO:	WL Change
LOC. CODE SC00805507DDA1	LAT/LONG: 392148103350401	STATUS: A	1yr: -.70
T 8 S R 55 W		DEPTH: 102	5yr: 1.20
SECTION 7 Q160 SE Q40: SE Q10: NE		ELEVATION 5610	10yr: .30
1965 Saturated Thickness:		Bedrock Elev:	
Present Saturated Thickness :		% 1965 Saturation remaining:	

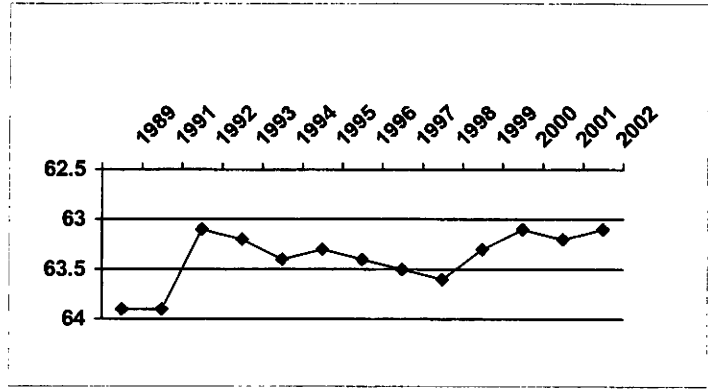
WATERYR:	DATE:	WL:
1988	02/12/1988	70.10
1989	01/17/1989	70.70
1990	12/30/1989	70.90
1991	01/03/1991	71.00
1992	01/20/1992	70.80
1993	01/11/1993	70.40
1994	12/28/1993	70.60
1995	12/20/1994	71.00
1996	01/11/1996	71.00
1997	01/24/1997	71.70
1998	12/30/1997	71.20
1999	01/11/1999	70.30
2000	01/10/2000	69.60
2001	12/26/2000	69.80
2002	12/28/2001	70.50



**NORTHERN HIGH PLAINS DESIGNATED GROUNDWATER BASIN
DISTRICT: ARIKAREE**

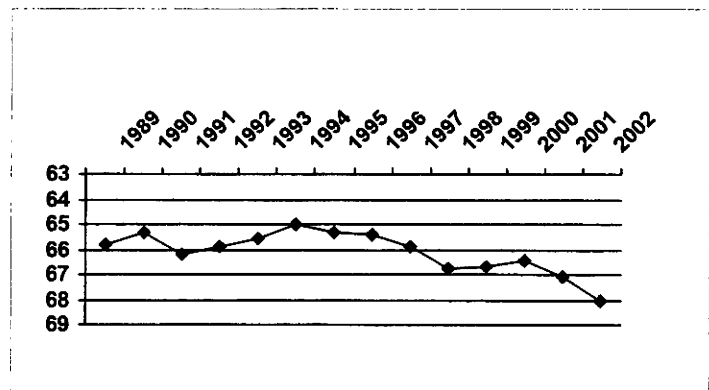
GRIMES, J.S.	PERMIT:	BASIN NO:	WL Change
LOC. CODE SC00905035BCC1	LAT/LONG: 391317102575901	STATUS: A	1yr: .10
T 9 S R 50 W		DEPTH: 78	5yr: .40
SECTION 35 Q160 NW Q40: SW Q10: SW		ELEVATION 4785	10yr: .00
1965 Saturated Thickness:		Bedrock Elev:	
Present Saturated Thickness :		% 1965 Saturation remaining:	

WATERYR:	DATE:	WL:
1989	01/24/1989	63.90
1991	01/01/1991	63.90
1992	01/02/1992	63.10
1993	01/27/1993	63.20
1994	12/27/1993	63.40
1995	01/17/1995	63.30
1996	01/11/1996	63.40
1997	01/24/1997	63.50
1998	12/30/1997	63.60
1999	01/08/1999	63.30
2000	01/02/2000	63.10
2001	01/12/2001	63.20
2002	12/27/2001	63.10



EDER, GEORGE	PERMIT:	11726 A	BASIN NO:	WL Change
LOC. CODE SC00905214CCC	LAT/LONG: 391540103113000	STATUS: A		1yr: -.90
T 9 S R 52 W		DEPTH: 75		5yr: -2.10
SECTION 14 Q160 SW Q40: SW Q10: SW		ELEVATION 5150		10yr: -2.10
1965 Saturated Thickness:		Bedrock Elev:		
Present Saturated Thickness :		% 1965 Saturation remaining:		

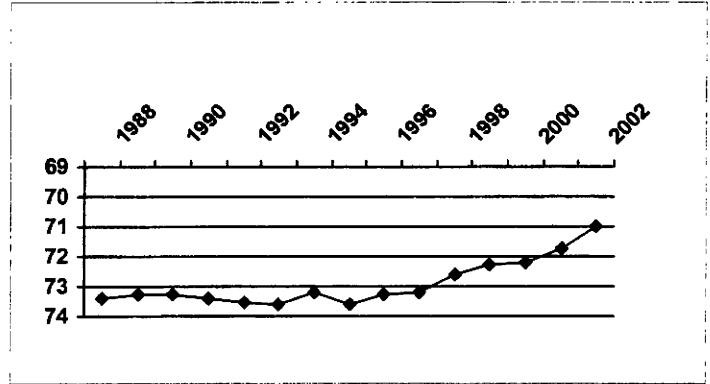
WATERYR:	DATE:	WL:
1989	01/18/1989	65.80
1990	12/29/1989	65.30
1991	01/02/1991	66.20
1992	01/21/1992	65.90
1993	01/11/1993	65.60
1994	12/31/1993	65.00
1995	12/28/1994	65.30
1996	01/11/1996	65.40
1997	01/24/1997	65.90
1998	12/29/1997	66.80
1999	01/11/1999	66.70
2000	01/10/2000	66.40
2001	12/26/2000	67.10
2002	12/27/2001	68.00



**NORTHERN HIGH PLAINS DESIGNATED GROUNDWATER BASIN
DISTRICT: ARIKAREE**

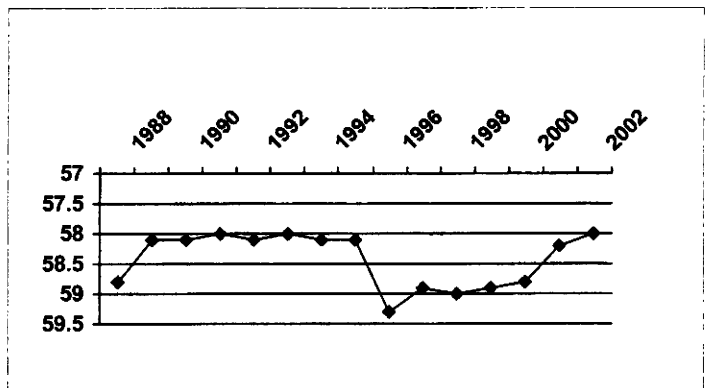
SITTON, STACEY	PERMIT:	BASIN NO:	WL Change
LOC. CODE SC00905413DDD1	LAT/LONG: 391533103224401	STATUS: A	1yr: .70
T 9 S R 54 W		DEPTH: 89	5yr: 2.20
SECTION 13 Q160 SE Q40: SE Q10: SE		ELEVATION 5420	10yr: 2.50
1965 Saturated Thickness: 22		Bedrock Elev: 5328	
Present Saturated Thickness : 21.		% 1965 Saturation remaining: 95%	

WATERYR:	DATE:	WL:
1988	02/12/1988	73.40
1989	01/17/1989	73.30
1990	12/29/1989	73.30
1991	01/03/1991	73.40
1992	01/21/1992	73.50
1993	01/11/1993	73.60
1994	12/31/1993	73.20
1995	12/28/1994	73.60
1996	01/12/1996	73.30
1997	01/24/1997	73.20
1998	12/30/1997	72.60
1999	01/11/1999	72.30
2000	01/11/2000	72.20
2001	12/27/2000	71.70
2002	12/27/2001	71.00



TOWN OF GENOA	PERMIT:	BASIN NO:	WL Change
LOC. CODE SC00905501DDC1	LAT/LONG: 391717103294001	STATUS: A	1yr: .20
T 9 S R 55 W		DEPTH: 80	5yr: .90
SECTION 1 Q160 SE Q40: SE Q10: SW		ELEVATION 5570	10yr: .10
1965 Saturated Thickness:		Bedrock Elev:	
Present Saturated Thickness :		% 1965 Saturation remaining:	

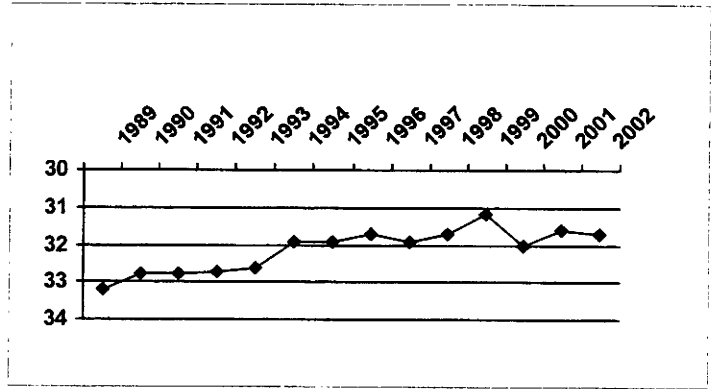
WATERYR:	DATE:	WL:
1988	02/12/1988	58.80
1989	01/17/1989	58.10
1990	12/30/1989	58.10
1991	01/03/1991	58.00
1992	01/20/1992	58.10
1993	01/11/1993	58.00
1994	12/28/1993	58.10
1995	12/21/1994	58.10
1996	01/11/1996	59.30
1997	01/24/1997	58.90
1998	12/30/1997	59.00
1999	01/11/1999	58.90
2000	01/11/2000	58.80
2001	12/26/2000	58.20
2002	12/27/2001	58.00



**NORTHERN HIGH PLAINS DESIGNATED GROUNDWATER BASIN
DISTRICT: ARIKAREE**

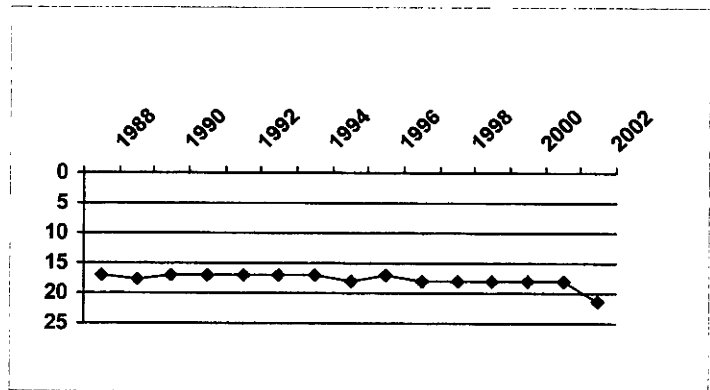
LUFT, GEORGE	PERMIT:	BASIN NO:	WL Change
LOC. CODE SC01005302CCC1	LAT/LONG: 391203103181501	STATUS: A	1yr: -.10
T 10 S R 53 W		DEPTH: 55	5yr: .20
SECTION 2 Q160 SW Q40: SW Q10: SW		ELEVATION 5315	10yr: 1.00
1965 Saturated Thickness: 10		Bedrock Elev: 5300	
Present Saturated Thickness :		% 1965 Saturation remaining:	

WATERYR:	DATE:	WL:
1989	01/19/1989	33.20
1990	12/29/1989	32.80
1991	01/03/1991	32.80
1992	01/21/1992	32.70
1993	01/22/1993	32.60
1994	12/31/1993	31.90
1995	12/28/1994	31.90
1996	01/11/1996	31.70
1997	01/24/1997	31.90
1998	12/29/1997	31.70
1999	01/11/1999	31.20
2000	01/15/2000	32.00
2001	12/27/2000	31.60
2002	12/27/2001	31.70



LANGENDOERFER, E	PERMIT: 7006 F	BASIN NO:	WL Change
LOC. CODE SC5.504536DCB	LAT/LONG: 393405102213600	STATUS: A	1yr: -3.40
T 5.5 S R 45 W		DEPTH: 90	5yr: -3.40
SECTION 36 Q160 SE Q40: SW Q10: NW		ELEVATION 3830	10yr: -4.40
1965 Saturated Thickness: 90		Bedrock Elev: 3750	
Present Saturated Thickness : 58.7		% 1965 Saturation remaining: 65%	

WATERYR:	DATE:	WL:
1988	02/18/1988	17.10
1989	01/12/1989	17.70
1990	01/26/1990	17.00
1991	01/21/1991	17.00
1992	01/12/1992	16.90
1993	01/22/1993	17.00
1994	01/17/1994	17.10
1995	01/05/1995	17.90
1996	12/28/1995	17.10
1997	01/03/1997	17.90
1998	01/11/1998	17.90
1999	01/13/1999	18.00
2000	01/17/2000	18.00
2001	01/11/2001	17.90
2002	01/04/2002	21.30



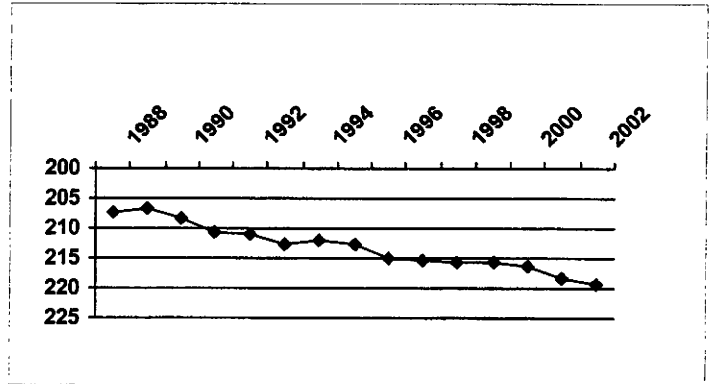
**PLAINS
GROUND WATER MANAGEMENT
DISTRICT**

NORTHERN HIGH PLAINS
DESIGNATED GROUND WATER BASIN

**NORTHERN HIGH PLAINS DESIGNATED GROUNDWATER BASIN
DISTRICT: PLAINS**

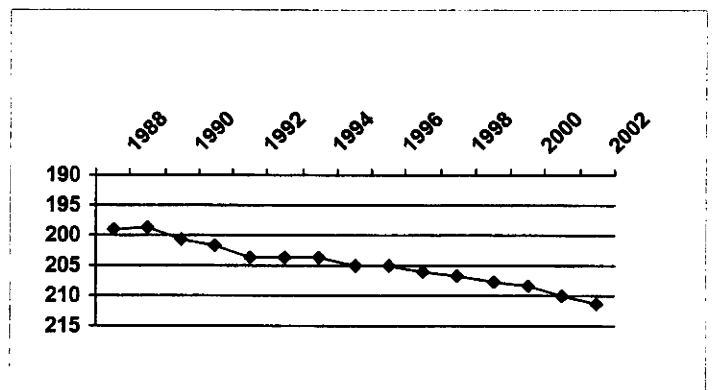
JOHNSON, D.R. & K.M	PERMIT:	20439 FP	BASIN NO:	1	WL Change
LOC. CODE SC00604216DCB	LAT/LONG:	393107102055000	STATUS:	A	1yr: -1.13
T 6 S R 42 W			DEPTH:	313	5yr: -3.84
SECTION 16 Q160 SE Q40: SW Q10: NW			ELEVATION	3898	10yr: -8.26
1965 Saturated Thickness:		175	Bedrock Elev:	3530	
Present Saturated Thickness :		148.7	% 1965 Saturation remaining:		85%

WATERYR:	DATE:	WL:
1988	01/15/1988	207.18
1989	12/14/1988	206.50
1990	01/17/1990	208.47
1991	01/27/1991	210.74
1992	12/28/1991	211.07
1993	12/23/1992	212.63
1994	12/28/1993	212.12
1995	12/22/1994	212.82
1996	12/26/1995	215.10
1997	12/24/1996	215.49
1998	12/29/1997	215.72
1999	01/10/1999	215.80
2000	01/08/2000	216.42
2001	01/20/2001	218.20
2002	01/19/2002	219.33



FORTMEYER, JOHN	PERMIT:	12962 FP	BASIN NO:	2	WL Change
LOC. CODE SC00604220ACD	LAT/LONG:	393034102064800	STATUS:	A	1yr: -1.14
T 6 S R 42 W			DEPTH:	306	5yr: -5.34
SECTION 20 Q160 NE Q40: SW Q10: SE			ELEVATION	3910	10yr: -7.44
1965 Saturated Thickness:		117	Bedrock Elev:	3618	
Present Saturated Thickness :		80.8	% 1965 Saturation remaining:		69%


WATERYR:	DATE:	WL:
1988	01/15/1988	199.00
1989	12/19/1988	198.63
1990	01/17/1990	200.68
1991	01/27/1991	201.69
1992	12/28/1991	203.78
1993	12/23/1992	203.80
1994	12/28/1993	203.79
1995	12/22/1995	205.00
1996	12/21/1995	205.14
1997	12/24/1996	205.88
1998	12/29/1997	206.78
1999	01/10/1999	207.78
2000	01/08/2000	208.30
2001	01/20/2001	210.08
2002	01/19/2002	211.22



**NORTHERN HIGH PLAINS DESIGNATED GROUNDWATER BASIN
DISTRICT: PLAINS**

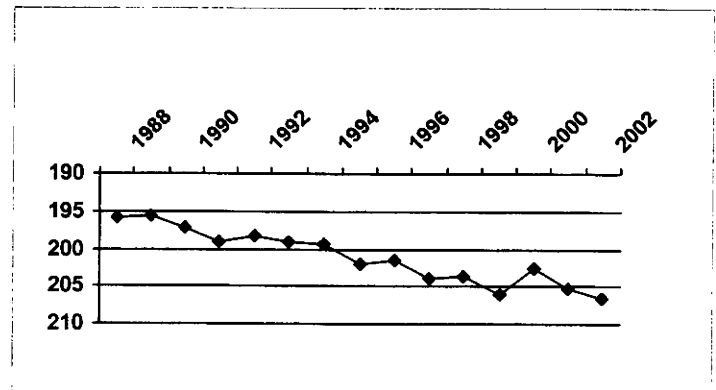
FORTMEYER, KEITH	PERMIT: 20438 FP	BASIN NO: 3	WL Change
LOC. CODE SC00604223BDD	LAT/LONG: 393031102034800	STATUS: A	1yr: -0.77
T 6 S R 42 W		DEPTH: 280	5yr: -3.52
SECTION 23 Q160 NW Q40: SE Q10: SE		ELEVATION 3845	10yr: -7.52
1965 Saturated Thickness:		Bedrock Elev:	
Present Saturated Thickness :		% 1965 Saturation remaining:	

WATERYR:	DATE:	WL:
1988	01/15/1988	169.21
1990	01/16/1990	171.82
1991	01/27/1991	170.10
1992	12/28/1991	170.20
1993	12/23/1992	171.50
1994	12/28/1993	172.12
1995	12/22/1994	173.10
1996	12/26/1995	173.48
1997	12/24/1996	174.20
1998	12/29/1997	174.39
1999	01/10/1999	175.67
2000	01/08/2000	175.60
2001	01/20/2001	176.95
2002	01/19/2002	177.72



SALL, MELVIN A.	PERMIT: 4878 FP	BASIN NO: 4	WL Change
LOC. CODE SC00604227DCB	LAT/LONG: 392922102045000	STATUS: A	1yr: -1.45
T 6 S R 42 W		DEPTH: 312	5yr: -2.73
SECTION 27 Q160 SE Q40: SW Q10: NW		ELEVATION 3900	10yr: -8.26
1965 Saturated Thickness:	136	Bedrock Elev: 3594	
Present Saturated Thickness :	99.5	% 1965 Saturation remaining:	73%

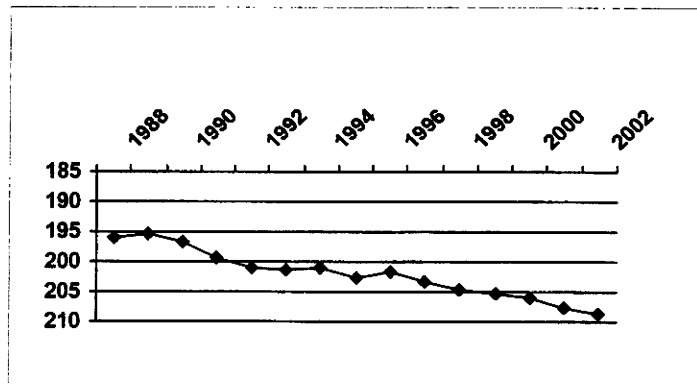
WATERYR:	DATE:	WL:
1988	01/15/1988	195.95
1989	12/19/1988	195.70
1990	01/17/1990	197.32
1991	01/27/1991	199.16
1992	12/28/1991	198.26
1993	01/02/1993	199.00
1994	12/28/1993	199.35
1995	12/22/1994	202.05
1996	12/26/1995	201.45
1997	12/24/1996	203.79
1998	12/29/1997	203.70
1999	01/10/1999	205.97
2000	01/09/2000	202.40
2001	01/20/2001	205.07
2002	01/19/2002	206.52



**NORTHERN HIGH PLAINS DESIGNATED GROUNDWATER BASIN
DISTRICT: PLAINS**

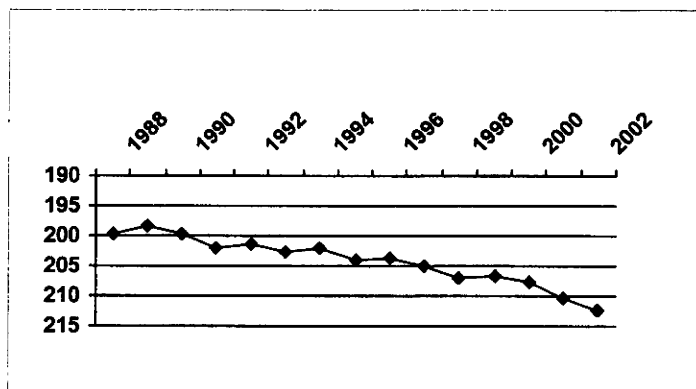
RHOADES, LOLA	PERMIT:	4764 FP	BASIN NO:	5	WL Change
LOC. CODE SC00604228BBC	LAT/LONG:	392957102063000	STATUS:	A	1yr: -1.05
T 6 S R 42 W			DEPTH:	310	5yr: -5.24
SECTION 28 Q160 NW Q40: NW Q10: SW			ELEVATION	3910	10yr: -7.69
1965 Saturated Thickness:		145	Bedrock Elev:	3605	
Present Saturated Thickness :		96.4	% 1965 Saturation remaining:	66%	

WATERYR:	DATE:	WL:
1988	01/15/1988	196.01
1989	12/19/1988	195.30
1990	01/17/1990	196.52
1991	01/27/1991	199.41
1992	12/28/1991	200.94
1993	12/23/1992	201.40
1994	12/28/1993	201.03
1995	12/22/1994	202.80
1996	12/26/1995	201.80
1997	12/24/1996	203.39
1998	12/29/1997	204.66
1999	01/10/1999	205.31
2000	01/08/2000	205.97
2001	01/20/2001	207.58
2002	01/19/2002	208.63



PIZEL, ALLEN	PERMIT:	11295 FP	BASIN NO:	7	WL Change
LOC. CODE SC00604233CCC	LAT/LONG:	392821102063200	STATUS:	A	1yr: -1.96
T 6 S R 42 W			DEPTH:	321	5yr: -7.38
SECTION 33 Q160 SW Q40: SW Q10: SW			ELEVATION	3935	10yr: -11.01
1965 Saturated Thickness:		144	Bedrock Elev:	3621	
Present Saturated Thickness :		101.6	% 1965 Saturation remaining:	71%	

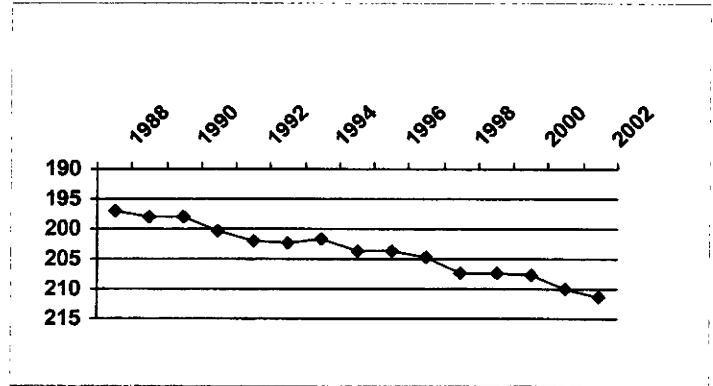
WATERYR:	DATE:	WL:
1988	01/15/1988	199.52
1989	12/19/1988	198.40
1990	01/17/1990	199.64
1991	01/27/1991	201.99
1992	12/28/1991	201.39
1993	12/23/1992	202.78
1994	12/28/1993	202.10
1995	12/22/1994	204.15
1996	12/27/1995	203.71
1997	12/24/1996	205.02
1998	12/29/1997	206.89
1999	01/10/1999	206.60
2000	01/08/2000	207.56
2001	01/20/2001	210.44
2002	01/19/2002	212.40



**NORTHERN HIGH PLAINS DESIGNATED GROUNDWATER BASIN
DISTRICT: PLAINS**

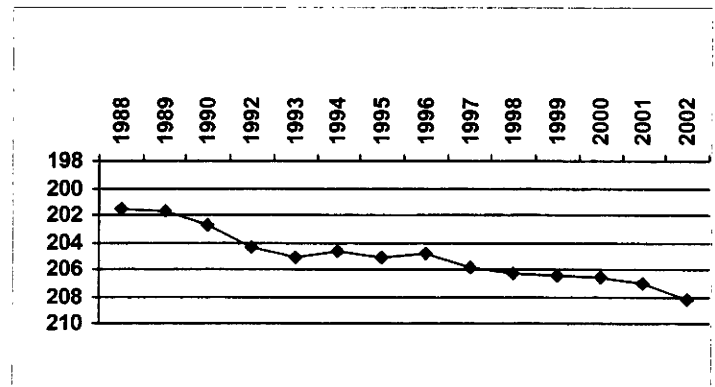
GERGEN. ROSE TRU	PERMIT:	6387 FP	BASIN NO:	8	WL Change
LOC. CODE SC00604235CAB	LAT/LONG:	392843102040200	STATUS:	A	1yr: -1.22
T 6 S R 42 W			DEPTH:	325	5yr: -6.52
SECTION 35 Q160 SW Q40: NE Q10: NW			ELEVATION	3895	10yr: -9.15
1965 Saturated Thickness:		139	Bedrock Elev:	3576	
Present Saturated Thickness :		107.7	% 1965 Saturation remaining:	77%	

WATERYR:	DATE:	WL:
1988	01/15/1988	197.12
1989	12/19/1988	198.00
1990	01/16/1990	198.06
1991	01/27/1991	200.25
1992	12/28/1991	202.15
1993	01/02/1993	202.17
1994	12/28/1993	201.70
1995	12/22/1994	203.60
1996	12/26/1995	203.82
1997	12/24/1996	204.78
1998	12/29/1997	207.20
1999	01/10/1999	207.44
2000	01/09/2000	207.83
2001	01/20/2001	210.08
2002	01/19/2002	211.30



KROEGER, WILLIAM	PERMIT:	3127 FP	BASIN NO:	9	WL Change
LOC. CODE SC00604320CBB	LAT/LONG:	393028102141600	STATUS:	A	1yr: -1.15
T 6 S R 43 W			DEPTH:	305	5yr: -2.26
SECTION 20 Q160 SW Q40: NW Q10: NW			ELEVATION	3995	10yr: -3.83
1965 Saturated Thickness:		115	Bedrock Elev:	3690	
Present Saturated Thickness :		96.8	% 1965 Saturation remaining:	84%	

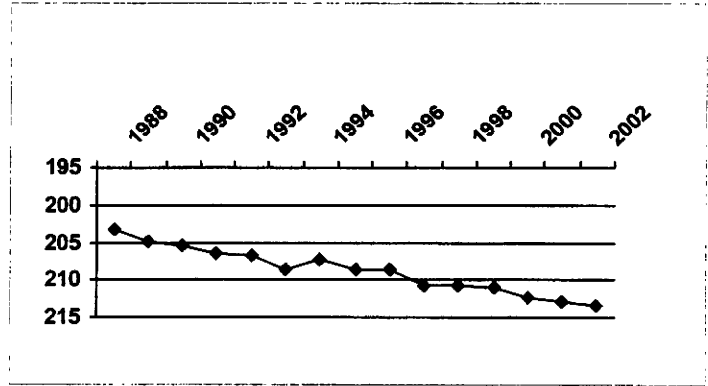
WATERYR:	DATE:	WL:
1988	01/15/1988	201.56
1989	12/27/1988	201.72
1990	01/17/1990	202.81
1992	12/27/1991	204.32
1993	12/23/1992	205.05
1994	12/28/1993	204.71
1995	01/01/1995	205.08
1996	12/26/1995	204.75
1997	12/20/1996	205.89
1998	12/29/1997	206.34
1999	01/09/1999	206.43
2000	01/08/2000	206.53
2001	01/15/2001	207.00
2002	01/18/2002	208.15



**NORTHERN HIGH PLAINS DESIGNATED GROUNDWATER BASIN
DISTRICT: PLAINS**

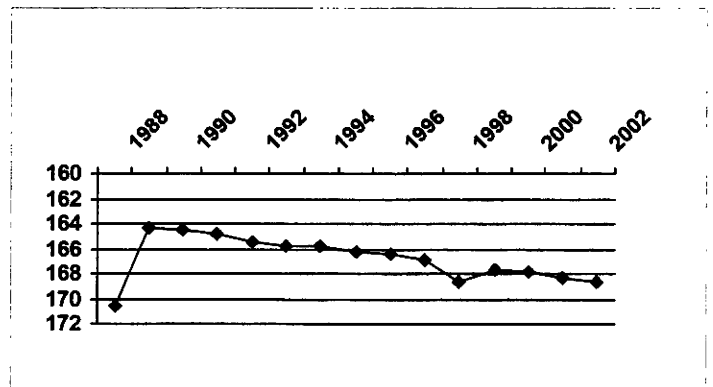
JOHNSON, ALVIN C.	PERMIT:	8836 FP	BASIN NO:	11	WL Change
LOC. CODE SC00604435BCA	LAT/LONG:	392904102173400	STATUS:	A	1yr: -52
T 6 S R 44 W			DEPTH:	312	5yr: -2.57
SECTION 35 Q160 NW Q40: SW Q10: NE			ELEVATION	4050	10yr: -6.46
1965 Saturated Thickness:		108	Bedrock Elev:	3747	
Present Saturated Thickness :		89.7	% 1965 Saturation remaining:	83%	

WATERYR:	DATE:	WL:
1988	03/21/1988	203.30
1989	12/22/1988	204.79
1990	01/17/1990	205.49
1991	01/01/1991	206.37
1992	12/31/1991	206.86
1993	01/03/1993	208.68
1994	12/28/1993	207.31
1995	01/02/1995	208.50
1996	12/29/1995	208.59
1997	12/26/1996	210.75
1998	12/30/1997	210.68
1999	01/09/1999	211.05
2000	01/25/2000	212.40
2001	01/15/2001	212.80
2002	01/18/2002	213.32



RICHARDS, RUTH.	PERMIT:	19996 FP	BASIN NO:	12	WL Change
LOC. CODE SC00604512CDC	LAT/LONG:	393159102225900	STATUS:	A	1yr: -38
T 6 S R 45 W			DEPTH:	268	5yr: -1.82
SECTION 12 Q160 SW Q40: SE Q10: SW			ELEVATION	4036	10yr: -3.19
1965 Saturated Thickness:		34	Bedrock Elev:	3947	
Present Saturated Thickness :			% 1965 Saturation remaining:		

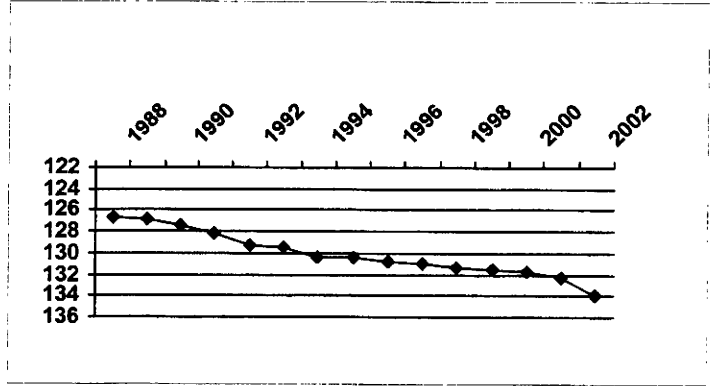
WATERYR:	DATE:	WL:
1988	03/21/1988	170.58
1989	12/21/1988	164.30
1990	01/12/1990	164.40
1991	01/18/1991	164.75
1992	12/31/1991	165.47
1993	01/14/1993	165.70
1994	12/27/1993	165.68
1995	01/02/1995	166.30
1996	12/29/1995	166.46
1997	12/26/1996	166.84
1998	01/07/1998	168.71
1999	01/12/1999	167.72
2000	01/25/2000	167.92
2001	01/15/2001	168.28
2002	01/18/2002	168.66



**NORTHERN HIGH PLAINS DESIGNATED GROUNDWATER BASIN
DISTRICT: PLAINS**

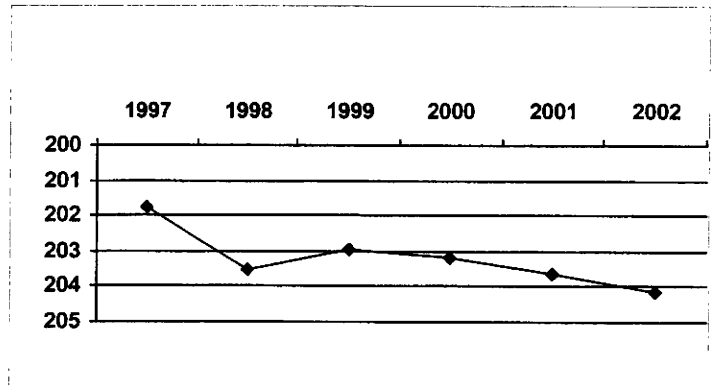
McDONALD TRUST	PERMIT:	10823 FP	BASIN NO:	13	WL Change
LOC. CODE SC00604515CAC	LAT/LONG:	393122102251400	STATUS:	A	1yr: -1.60
T 6 S R 45 W			DEPTH:	205	5yr: -2.95
SECTION 15 Q160 SW Q40: NE Q10: SW			ELEVATION	4030	10yr: -4.68
1965 Saturated Thickness:		85	Bedrock Elev:	3825	
Present Saturated Thickness :		71.1	% 1965 Saturation remaining:	84%	

WATERYR:	DATE:	WL:
1988	03/21/1988	126.65
1989	12/21/1988	126.79
1990	01/12/1990	127.45
1991	01/18/1991	128.23
1992	12/31/1991	129.22
1993	01/14/1993	129.47
1994	12/27/1993	130.42
1995	01/02/1995	130.42
1996	12/29/1995	130.77
1997	12/26/1996	130.95
1998	01/07/1998	131.24
1999	01/12/1999	131.52
2000	01/25/2000	131.73
2001	01/08/2001	132.30
2002	01/18/2002	133.90



GRAMM, LOYD TRUS	PERMIT:	19904 FP	BASIN NO:	13A	WL Change
LOC. CODE SC00604523ABD	LAT/LONG:		STATUS:	A	1yr: -.52
T 6 S R 45 W			DEPTH:		5yr: -2.42
SECTION 23 Q160 NE Q40: NW Q10: SE			ELEVATION		10yr:
1965 Saturated Thickness:			Bedrock Elev:		
Present Saturated Thickness :			% 1965 Saturation remaining:		

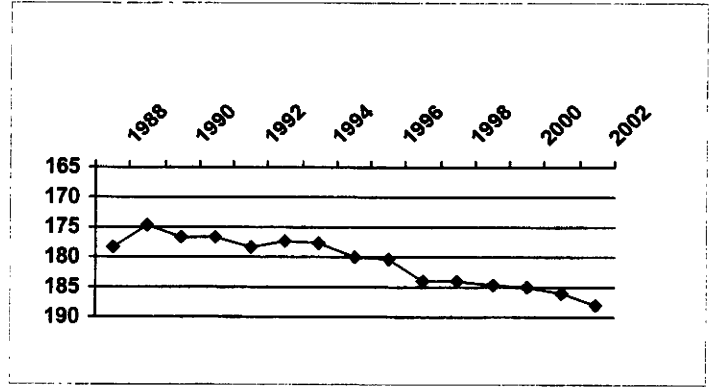
WATERYR:	DATE:	WL:
1997	12/26/1996	201.75
1998	01/07/1998	203.52
1999	01/12/1999	202.94
2000	01/25/2000	203.19
2001	01/08/2001	203.65
2002	01/18/2002	204.17



**NORTHERN HIGH PLAINS DESIGNATED GROUNDWATER BASIN
DISTRICT: PLAINS**

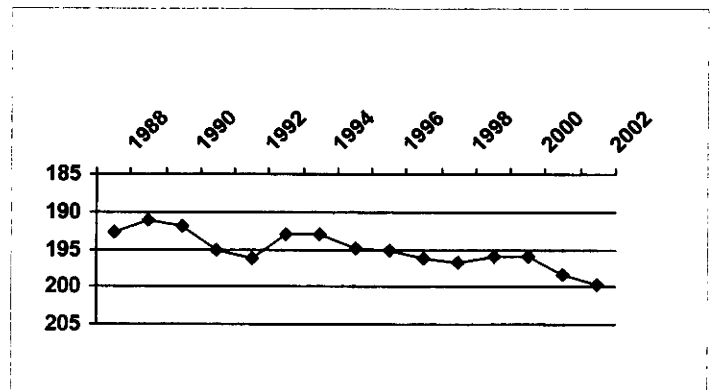
KOEHLER, WAYNE E.	PERMIT: 4206 FP	BASIN NO: 14	WL Change
LOC. CODE SC00704222CBB	LAT/LONG: 392546102052500	STATUS: A	1yr: -2.00
T 7 S R 42 W		DEPTH: 290	5yr: -4.15
SECTION 22 Q160 SW Q40: NW Q10: NW		ELEVATION 3930	10yr: -9.84
1965 Saturated Thickness:	150	Bedrock Elev: 3640	
Present Saturated Thickness :	101.9	% 1965 Saturation remaining:	68%

WATERYR:	DATE:	WL:
1988	01/29/1988	178.18
1989	12/19/1988	174.77
1990	01/16/1990	176.52
1991	01/27/1991	176.59
1992	12/28/1991	178.26
1993	01/02/1993	177.31
1994	12/29/1993	177.60
1995	12/22/1994	180.15
1996	12/27/1995	180.35
1997	12/24/1996	183.95
1998	12/30/1997	184.08
1999	01/10/1999	184.58
2000	01/09/2000	185.15
2001	01/20/2001	186.10
2002	01/20/2002	188.10



WRIGHT FARMS INC.	PERMIT: 6006 FP	BASIN NO: 15	WL Change
LOC. CODE SC00704223DDD	LAT/LONG: 392450102031500	STATUS: A	1yr: -1.39
T 7 S R 42 W		DEPTH: 309	5yr: -3.49
SECTION 23 Q160 SE Q40: SE Q10: SE		ELEVATION 3920	10yr: -3.68
1965 Saturated Thickness:	147	Bedrock Elev: 3618	
Present Saturated Thickness :	102.2	% 1965 Saturation remaining:	70%

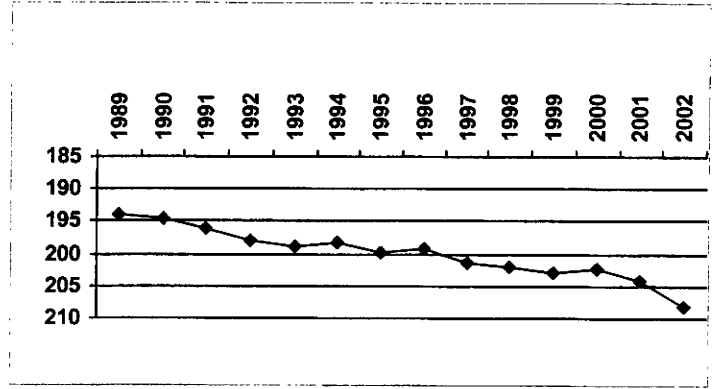
WATERYR:	DATE:	WL:
1988	01/29/1988	192.75
1989	03/08/1989	191.08
1990	01/16/1990	192.00
1991	01/27/1991	195.10
1992	12/28/1991	196.11
1993	01/02/1993	193.13
1994	12/29/1993	192.91
1995	12/22/1994	194.92
1996	12/27/1995	195.08
1997	12/24/1996	196.30
1998	12/30/1997	196.78
1999	01/10/1999	195.98
2000	01/09/2000	195.90
2001	01/20/2001	198.40
2002	01/20/2002	199.79



**NORTHERN HIGH PLAINS DESIGNATED GROUNDWATER BASIN
DISTRICT: PLAINS**

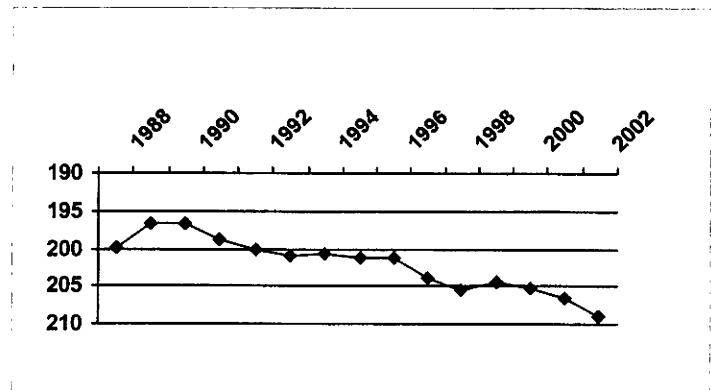
PLAUTZ, GERALD	PERMIT:	11554 FP	BASIN NO:	16	WL Change
LOC. CODE SC00704231DBB	LAT/LONG:	392339102081300	STATUS:	A	1yr: -4.27
T 7 S R 42 W			DEPTH:	310	5yr: -7.00
SECTION 31 Q160 SE Q40: NW Q10: NW			ELEVATION	3990	10yr: -10.48
1965 Saturated Thickness:		148	Bedrock Elev:	3692	
Present Saturated Thickness :		89.7	% 1965 Saturation remaining:	61%	

WATERYR:	DATE:	WL:
1989	12/14/1988	194.00
1990	01/16/1990	194.52
1991	01/31/1991	196.06
1992	12/26/1991	197.81
1993	01/02/1993	198.99
1994	12/29/1993	198.17
1995	12/22/1994	199.75
1996	12/27/1995	199.09
1997	12/26/1996	201.29
1998	12/30/1997	202.06
1999	01/10/1999	202.82
2000	01/09/2000	202.40
2001	01/20/2001	204.02
2002	01/19/2002	208.29



HINKHOUSE, B. TRU	PERMIT:	5044 FP	BASIN NO:	17	WL Change
LOC. CODE SC00704234BCB	LAT/LONG:	392355102052500	STATUS:	A	1yr: -2.31
T 7 S R 42 W			DEPTH:	322	5yr: -4.97
SECTION 34 Q160 NW Q40: SW Q10: NW			ELEVATION	3965	10yr: -8.59
1965 Saturated Thickness:		163	Bedrock Elev:	3652	
Present Saturated Thickness :		104.2	% 1965 Saturation remaining:	64%	

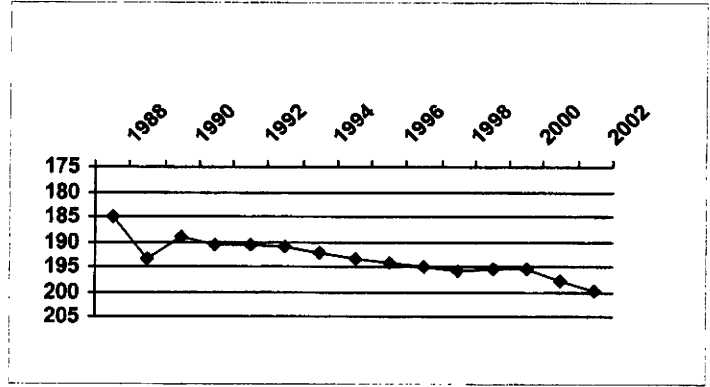
WATERYR:	DATE:	WL:
1988	01/29/1988	199.90
1989	12/14/1988	196.70
1990	01/16/1990	196.70
1991	01/27/1991	198.80
1992	12/26/1991	200.26
1993	01/02/1993	200.87
1994	12/29/1993	200.67
1995	12/22/1994	201.10
1996	12/27/1995	201.25
1997	12/24/1996	203.88
1998	12/30/1997	205.36
1999	01/10/1999	204.38
2000	01/09/2000	205.20
2001	01/20/2001	206.54
2002	01/20/2002	208.85



**NORTHERN HIGH PLAINS DESIGNATED GROUNDWATER BASIN
DISTRICT: PLAINS**

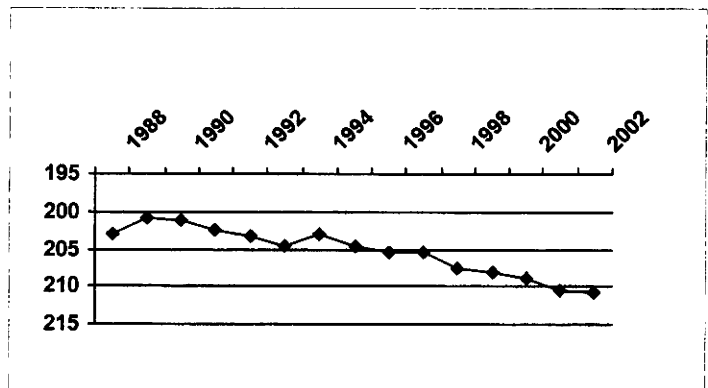
KARSPECK, HAROLD	PERMIT:	10250 FP	BASIN NO:	18	WL Change
LOC. CODE SC00704235ABC	LAT/LONG:	392400102034200	STATUS:	A	1yr: -2.04
T 7 S R 42 W			DEPTH:	300	5yr: -4.74
SECTION 35 Q160 NE Q40: NW Q10: SW			ELEVATION	3935	10yr: -9.26
1965 Saturated Thickness:		133	Bedrock Elev:	3642	
Present Saturated Thickness :		93.3	% 1965 Saturation remaining:	70%	

WATERYR:	DATE:	WL:
1988	01/29/1988	185.12
1989	12/14/1988	193.30
1990	01/16/1990	189.05
1991	01/27/1991	190.79
1992	12/26/1991	190.46
1993	01/02/1993	190.91
1994	12/29/1993	192.31
1995	12/23/1994	193.22
1996	12/27/1995	194.02
1997	12/24/1996	194.98
1998	12/30/1997	195.99
1999	01/10/1999	195.30
2000	01/09/2000	195.26
2001	01/20/2001	197.68
2002	01/20/2002	199.72



PARMER, BEN F.	PERMIT:	10190 F	BASIN NO:	19	WL Change
LOC. CODE SC00704304ABB	LAT/LONG:	392823102123700	STATUS:	A	1yr: -.46
T 7 S R 43 W			DEPTH:	310	5yr: -5.36
SECTION 4 Q160 NE Q40: NW Q10: NW			ELEVATION	4005	10yr: -7.67
1965 Saturated Thickness:		83	Bedrock Elev:	3752	
Present Saturated Thickness :		42.2	% 1965 Saturation remaining:	51%	

WATERYR:	DATE:	WL:
1988	01/29/1988	203.11
1989	12/27/1988	200.98
1990	01/17/1990	201.15
1991	01/28/1991	202.50
1992	12/27/1991	203.16
1993	12/23/1992	204.63
1994	12/28/1993	203.13
1995	01/02/1995	204.55
1996	12/26/1995	205.32
1997	12/20/1996	205.47
1998	12/29/1997	207.62
1999	01/09/1999	208.17
2000	01/08/2000	208.80
2001	01/18/2001	210.37
2002	01/18/2002	210.83

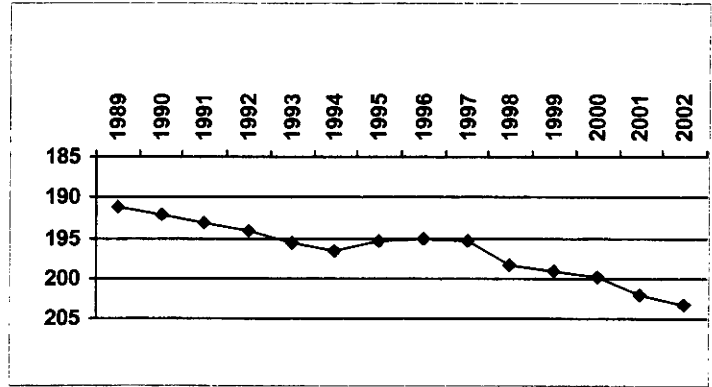


NORTHERN HIGH PLAINS DESIGNATED GROUNDWATER BASIN

DISTRICT: PLAINS

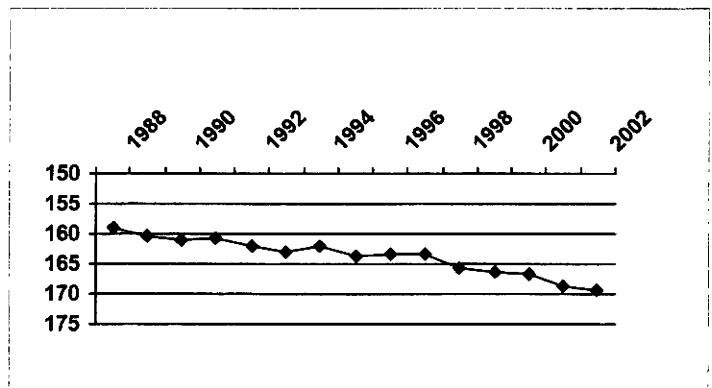
SILKMAN, MELVIN L.	PERMIT:	12424 F	BASIN NO:	20	WL Change
LOC. CODE SC00704309CBB	LAT/LONG:	392704102131500	STATUS:	A	1yr: -1.21
T 7 S R 43 W			DEPTH:	295	5yr: -8.09
SECTION 9 Q160 SW Q40: NW Q10: NW			ELEVATION	4015	10yr: -9.27
1965 Saturated Thickness:		128	Bedrock Elev:	3722	
Present Saturated Thickness :		89.7	% 1965 Saturation remaining:	70%	

WATERYR:	DATE:	WL:
1989	03/08/1989	191.23
1990	01/17/1990	192.23
1991	01/28/1991	193.12
1992	12/27/1991	194.07
1993	12/23/1992	195.57
1994	12/28/1993	196.50
1995	01/02/1995	195.46
1996	12/26/1995	195.14
1997	12/20/1996	195.25
1998	12/29/1997	198.28
1999	01/09/1999	198.97
2000	01/08/2000	199.78
2001	01/18/2001	202.13
2002	01/18/2002	203.34



SILKMAN, MELVIN L.	PERMIT:	12885 FP	BASIN NO:	21	WL Change
LOC. CODE SC00704310BAA	LAT/LONG:	392730102114500	STATUS:	A	1yr: -.67
T 7 S R 43 W			DEPTH:	275	5yr: -6.03
SECTION 10 Q160 NW Q40: NE Q10: NE			ELEVATION	3970	10yr: -7.37
1965 Saturated Thickness:		138	Bedrock Elev:	3702	
Present Saturated Thickness :		98.5	% 1965 Saturation remaining:	71%	

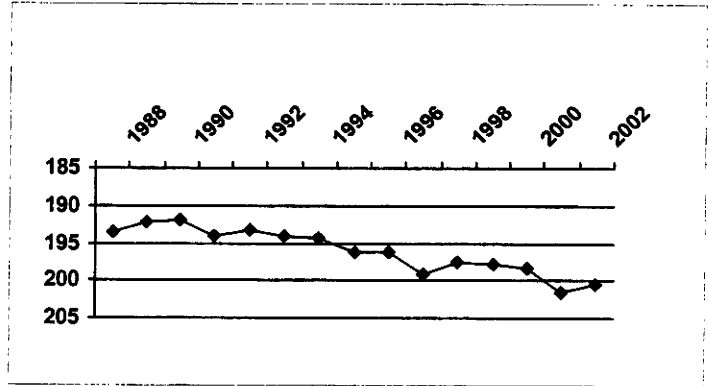
WATERYR:	DATE:	WL:
1988	01/29/1988	159.04
1989	12/27/1988	160.35
1990	01/17/1990	161.00
1991	01/28/1991	160.64
1992	12/27/1991	162.09
1993	12/23/1992	163.00
1994	12/28/1993	162.16
1995	01/02/1995	163.50
1996	12/26/1995	163.18
1997	12/20/1996	163.43
1998	12/29/1997	165.77
1999	01/09/1999	166.23
2000	01/08/2000	166.56
2001	01/18/2001	168.79
2002	01/18/2002	169.46



**NORTHERN HIGH PLAINS DESIGNATED GROUNDWATER BASIN
DISTRICT: PLAINS**

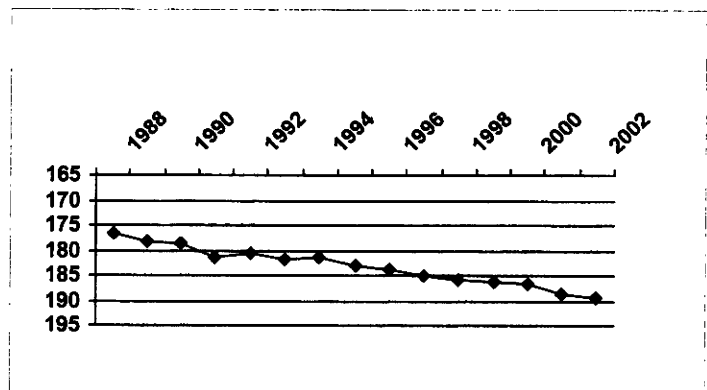
BOLLWINKLE, GILBE	PERMIT:	BASIN NO:	22	WL Change
LOC. CODE SC00704314ABC2	LAT/LONG: 392633102102801	STATUS:	A	1yr: .92
T 7 S R 43 W		DEPTH:		5yr: -1.45
SECTION 14 Q160 NE Q40: NW Q10: SW		ELEVATION	4000	10yr: -7.38
1965 Saturated Thickness:	145	Bedrock Elev:	3708	
Present Saturated Thickness :	91.4	% 1965 Saturation remaining:	63%	

WATERYR:	DATE:	WL:
1988	01/29/1988	193.64
1989	12/27/1988	192.20
1990	01/17/1990	191.87
1991	01/28/1991	193.99
1992	12/27/1991	193.22
1993	12/23/1992	194.10
1994	12/29/1993	194.22
1995	01/01/1995	196.33
1996	12/27/1995	196.27
1997	12/20/1996	199.15
1998	12/30/1997	197.52
1999	01/09/1999	197.73
2000	01/08/2000	198.32
2001	01/18/2001	201.52
2002	01/18/2002	200.60



HOMESTEAD FARMS	PERMIT:	2284 FP	BASIN NO:	24	WL Change
LOC. CODE SC00704323ACA	LAT/LONG: 392536102102000	STATUS:	A	1yr: -1.10	
T 7 S R 43 W		DEPTH:	307	5yr: -4.52	
SECTION 23 Q160 NE Q40: SW Q10: NE		ELEVATION	4000	10yr: -8.82	
1965 Saturated Thickness:		Bedrock Elev:	3695		
Present Saturated Thickness :	115.5	% 1965 Saturation remaining:			

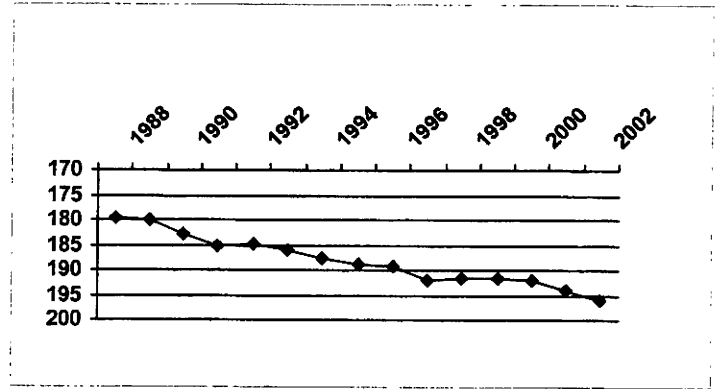
WATERYR:	DATE:	WL:
1988	01/29/1988	176.41
1989	12/19/1988	178.09
1990	01/17/1990	178.63
1991	01/28/1991	181.25
1992	12/27/1991	180.70
1993	12/23/1992	181.75
1994	12/29/1993	181.57
1995	01/01/1995	182.88
1996	12/27/1995	183.85
1997	12/20/1996	185.00
1998	12/30/1997	185.90
1999	01/09/1999	186.21
2000	01/08/2000	186.69
2001	01/18/2001	188.42
2002	01/18/2002	189.52



**NORTHERN HIGH PLAINS DESIGNATED GROUNDWATER BASIN
DISTRICT: PLAINS**

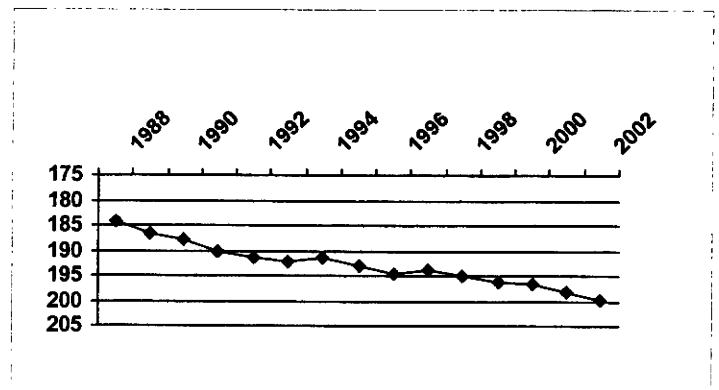
BOECKMAN, JAMES	PERMIT:	10257 FP	BASIN NO:	25	WL Change
LOC. CODE SC00704334BCB	LAT/LONG:	392357102120900	STATUS:	A	1yr: -2.29
T 7 S R 43 W			DEPTH:	320	5yr: -4.21
SECTION 34 Q160 NW Q40: SW Q10: NW			ELEVATION	4040	10yr: -11.27
1965 Saturated Thickness:		170	Bedrock Elev:	3730	
Present Saturated Thickness :		113.9	% 1965 Saturation remaining:	67%	

WATERYR:	DATE:	WL:
1988	01/30/1988	179.63
1989	03/08/1989	179.93
1990	01/16/1990	182.65
1991	01/24/1991	185.11
1992	12/26/1991	184.82
1993	12/22/1992	186.10
1994	12/29/1993	187.42
1995	01/01/1995	188.70
1996	12/26/1995	189.18
1997	12/20/1996	191.88
1998	12/31/1997	191.72
1999	01/09/1999	191.60
2000	01/08/2000	191.90
2001	01/18/2001	193.80
2002	01/18/2002	196.09



BERENS FARMS INC.	PERMIT:	6838 FP	BASIN NO:	26	WL Change
LOC. CODE SC00704407BBB	LAT/LONG:	392736102221200	STATUS:	A	1yr: -1.73
T 7 S R 44 W			DEPTH:	305	5yr: -6.08
SECTION 7 Q160 NW Q40: NW Q10: NW			ELEVATION	4105	10yr: -8.58
1965 Saturated Thickness:		115	Bedrock Elev:	3810	
Present Saturated Thickness :		95.2	% 1965 Saturation remaining:	83%	

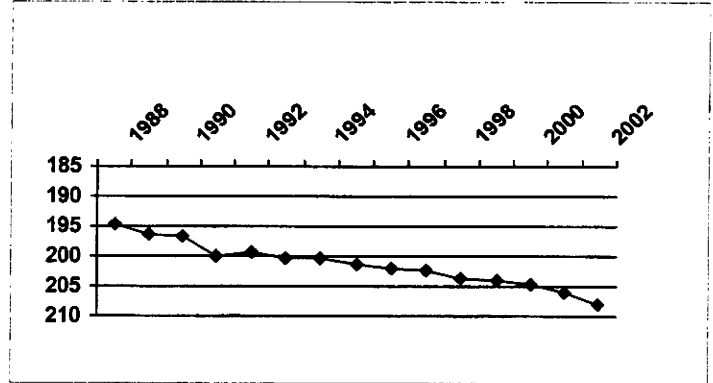
WATERYR:	DATE:	WL:
1988	03/21/1988	184.00
1989	12/22/1988	186.60
1990	01/12/1990	187.65
1991	01/01/1991	190.33
1992	12/31/1991	191.22
1993	01/03/1993	192.08
1994	12/27/1993	191.58
1995	01/02/1995	193.20
1996	12/29/1995	194.60
1997	12/27/1996	193.72
1998	01/07/1998	195.11
1999	01/12/1999	196.15
2000	01/25/2000	196.54
2001	01/08/2001	198.07
2002	01/18/2002	199.80



**NORTHERN HIGH PLAINS DESIGNATED GROUNDWATER BASIN
DISTRICT: PLAINS**

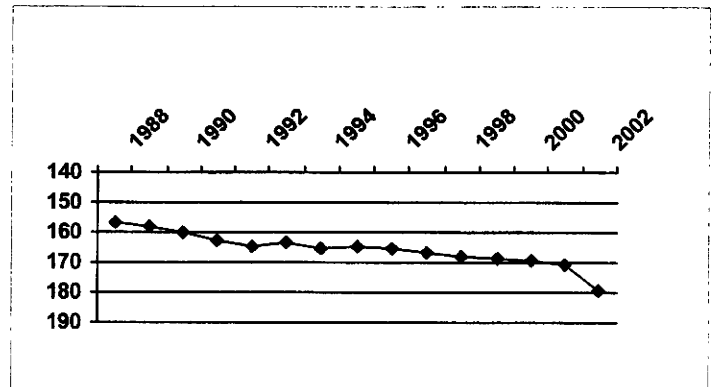
RIDDER, DALE K.	PERMIT: 6518 FP	BASIN NO: 27	WL Change
LOC. CODE SC00704412BDB	LAT/LONG: 392724102161600	STATUS: A	1yr: -1.94
T 7 S R 44 W		DEPTH: 293	5yr: -5.71
SECTION 12 Q160 NW Q40: SE Q10: NW		ELEVATION 4050	10yr: -8.59
1965 Saturated Thickness:	102	Bedrock Elev: 3770	
Present Saturated Thickness :	72.	% 1965 Saturation remaining:	71%

WATERYR:	DATE:	WL:
1988	03/21/1988	194.74
1989	12/22/1988	196.43
1990	01/12/1990	196.63
1991	01/05/1991	199.99
1992	12/26/1991	199.45
1993	01/03/1993	200.33
1994	12/28/1993	200.36
1995	01/02/1995	201.40
1996	12/29/1995	201.88
1997	12/26/1996	202.33
1998	12/30/1997	203.50
1999	01/09/1999	203.86
2000	01/25/2000	204.56
2001	01/15/2001	206.10
2002	01/18/2002	208.04



BRILLHART, DARLEN	PERMIT: 20510 FP	BASIN NO: 28	WL Change
LOC. CODE SC00704423CBB	LAT/LONG: 392521102174800	STATUS: A	1yr: -8.24
T 7 S R 44 W		DEPTH: 253	5yr: -12.29
SECTION 23 Q160 SW Q40: NW Q10: NW		ELEVATION 4075	10yr: -14.47
1965 Saturated Thickness:	124	Bedrock Elev: 3796	
Present Saturated Thickness :	99.9	% 1965 Saturation remaining:	81%

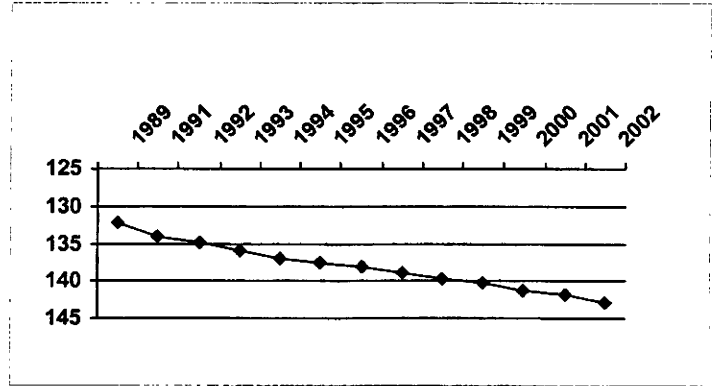
WATERYR:	DATE:	WL:
1988	03/21/1988	156.75
1989	12/22/1988	158.10
1990	01/17/1990	159.72
1991	01/05/1991	162.70
1992	12/26/1991	164.62
1993	01/03/1993	163.44
1994	12/28/1993	165.59
1995	01/02/1995	164.98
1996	12/29/1995	165.38
1997	12/23/1996	166.80
1998	12/31/1997	168.08
1999	01/09/1999	168.72
2000	01/25/2000	169.55
2001	01/15/2001	170.85
2002	01/18/2002	179.09



**NORTHERN HIGH PLAINS DESIGNATED GROUNDWATER BASIN
DISTRICT: PLAINS**

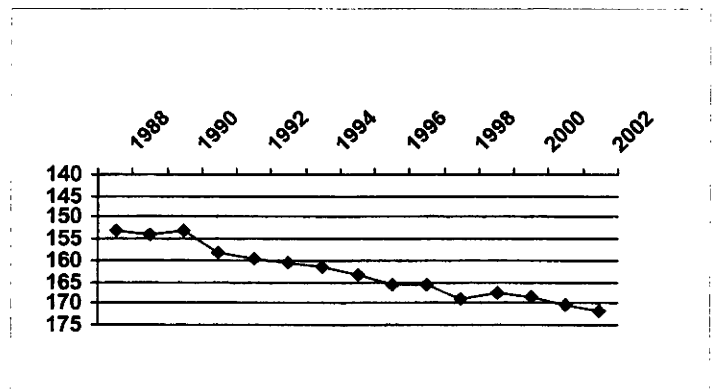
SCHAAL, TED	PERMIT: 33947	BASIN NO: 29	WL Change
LOC. CODE SC00704425BCD	LAT/LONG: 392435102162600	STATUS: A	1yr: -1.03
T 7 S R 44 W		DEPTH: 210	5yr: -4.03
SECTION 25 Q160 NW Q40: SW Q10: SE		ELEVATION 4025	10yr: -8.03
1965 Saturated Thickness: 103		Bedrock Elev: 3817	
Present Saturated Thickness : 65.1		% 1965 Saturation remaining: 63%	

WATERYR:	DATE:	WL:
1989	03/21/1989	132.09
1991	01/05/1991	134.04
1992	12/26/1991	134.85
1993	01/07/1993	135.95
1994	12/28/1993	137.10
1995	01/02/1995	137.60
1996	12/29/1995	138.20
1997	12/23/1996	138.85
1998	01/05/1998	139.62
1999	01/23/1999	140.32
2000	01/25/2000	141.22
2001	01/18/2001	141.85
2002	01/24/2002	142.88



WIEDMAN, GARVIN	PERMIT: 11988 FP	BASIN NO: 30	WL Change
LOC. CODE SC00704429ABB	LAT/LONG: 392459102203500	STATUS: A	1yr: -1.32
T 7 S R 44 W		DEPTH: 246	5yr: -5.80
SECTION 29 Q160 NE Q40: NW Q10: NW		ELEVATION 4110	10yr: -12.16
1965 Saturated Thickness: 96		Bedrock Elev: 3872	
Present Saturated Thickness : 66.4		% 1965 Saturation remaining: 69%	

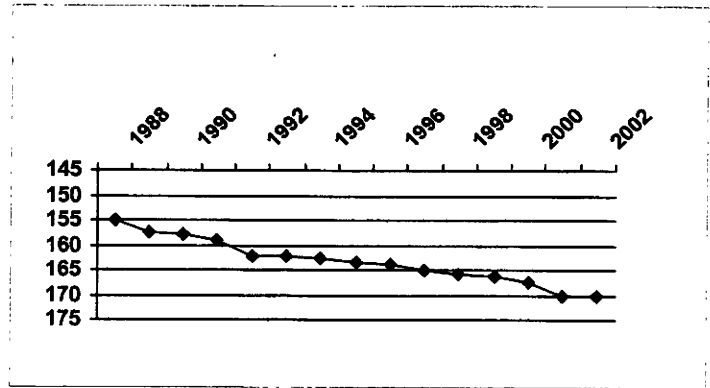
WATERYR:	DATE:	WL:
1988	03/21/1988	153.20
1989	12/21/1988	154.07
1990	01/17/1990	153.10
1991	01/09/1991	158.24
1992	12/30/1991	159.39
1993	01/03/1993	160.38
1994	12/27/1993	161.62
1995	01/02/1995	163.32
1996	12/29/1995	165.67
1997	12/23/1996	165.75
1998	01/05/1998	168.78
1999	01/12/1999	167.30
2000	01/25/2000	168.50
2001	01/15/2001	170.23
2002	01/09/2002	171.55



**NORTHERN HIGH PLAINS DESIGNATED GROUNDWATER BASIN
DISTRICT: PLAINS**


SCHAAL, T.E. & CO.	PERMIT:	6374 FP	BASIN NO:	31	WL Change
LOC. CODE SC00704434DBC	LAT/LONG:	392331102181200	STATUS:	A	1yr: .34
T 7 S R 44 W			DEPTH:	245	5yr: -4.99
SECTION 34 Q160 SE Q40: NW Q10: SW			ELEVATION	4095	10yr: -7.86
1965 Saturated Thickness:		96	Bedrock Elev:	3864	
Present Saturated Thickness :		61.	% 1965 Saturation remaining:		64%

WATERYR:	DATE:	WL:
1988	03/21/1988	154.94
1989	12/22/1988	157.53
1990	01/18/1990	157.83
1991	01/09/1991	159.00
1992	12/30/1991	162.16
1993	01/03/1993	162.37
1994	12/28/1993	162.63
1995	01/02/1995	163.53
1996	12/29/1995	163.72
1997	12/23/1996	165.03
1998	01/12/1998	165.61
1999	01/09/1999	166.32
2000	01/25/2000	167.22
2001	01/18/2001	170.36
2002	01/18/2002	170.02



WEINGARDT, J.J.	PERMIT:	6365 FP	BASIN NO:	32	WL Change
LOC. CODE SC00704501BDB	LAT/LONG:	392817102225900	STATUS:	A	1yr: -1.12
T 7 S R 45 W			DEPTH:	285	5yr: -5.24
SECTION 1 Q160 NW Q40: SE Q10: NW			ELEVATION	4095	10yr: -7.77
1965 Saturated Thickness:		197	Bedrock Elev:	3738	
Present Saturated Thickness :		178.7	% 1965 Saturation remaining:		91%

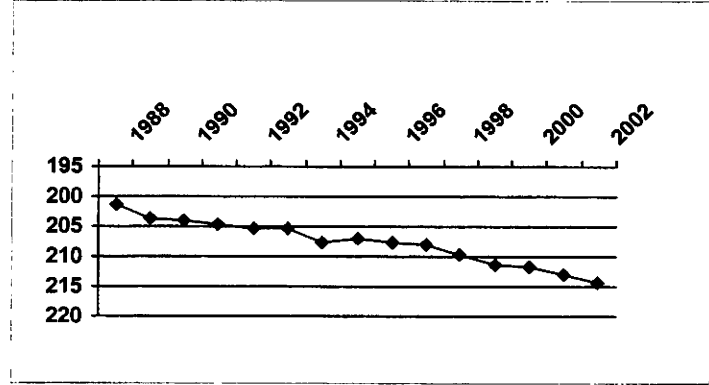
WATERYR:	DATE:	WL:
1989	12/21/1988	167.25
1990	01/12/1990	168.39
1991	01/18/1991	168.72
1992	12/31/1991	170.53
1993	01/14/1993	170.85
1994	12/27/1993	171.67
1995	01/02/1995	172.47
1996	12/29/1995	173.49
1997	12/27/1996	173.06
1998	01/07/1998	174.40
1999	01/12/1999	175.13
2000	01/25/2000	175.43
2001	01/08/2001	177.18
2002	01/18/2002	178.30



**NORTHERN HIGH PLAINS DESIGNATED GROUNDWATER BASIN
DISTRICT: PLAINS**

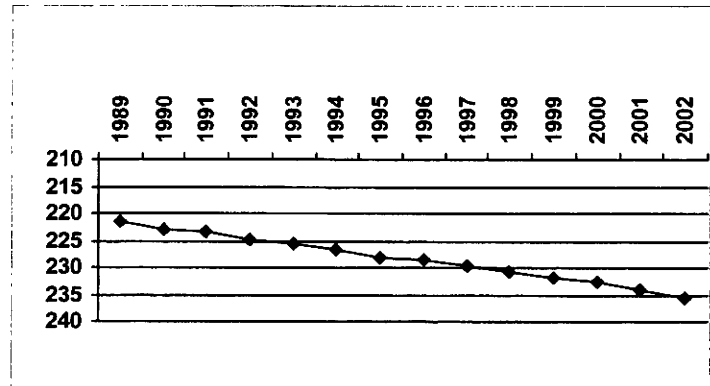
BUSBY PROPERTIES	PERMIT: 12763 F	BASIN NO: 33	WL Change
LOC. CODE SC00704505ABB	LAT/LONG: 392832102240900	STATUS: A	1yr: -1.29
T 7 S R 45 W		DEPTH: 305	5yr: -6.41
SECTION 5 Q160 NE Q40: NW Q10: NW		ELEVATION 4175	10yr: -9.06
1965 Saturated Thickness:	113	Bedrock Elev: 3872	
Present Saturated Thickness :	88.7	% 1965 Saturation remaining:	79%

WATERYR:	DATE:	WL:
1988	03/15/1988	201.44
1989	12/21/1988	203.57
1990	01/12/1990	203.89
1991	01/19/1991	204.64
1992	12/31/1991	205.22
1993	01/14/1993	205.26
1994	01/02/1994	207.79
1995	01/17/1995	207.15
1996	12/28/1995	207.60
1997	12/27/1996	207.87
1998	01/07/1998	209.52
1999	01/12/1999	211.30
2000	01/24/2000	211.64
2001	01/03/2001	212.99
2002	01/04/2002	214.28



STROBEL, LELAND	PERMIT: 10797 FP	BASIN NO: 34	WL Change
LOC. CODE SC00704507DBD	LAT/LONG: 392700102281200	STATUS: A	1yr: -1.43
T 7 S R 45 W		DEPTH: 322	5yr: -6.00
SECTION 7 Q160 SE Q40: NW Q10: SE		ELEVATION 4220	10yr: -10.59
1965 Saturated Thickness:	129	Bedrock Elev: 3900	
Present Saturated Thickness :	84.4	% 1965 Saturation remaining:	65%

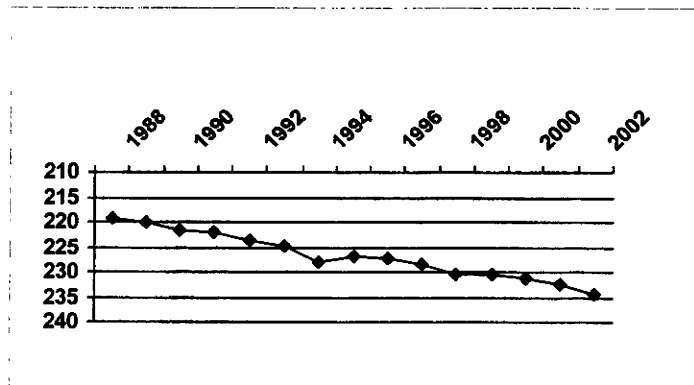
WATERYR:	DATE:	WL:
1989	12/22/1988	221.60
1990	01/12/1990	222.81
1991	01/18/1991	223.22
1992	01/02/1992	224.99
1993	01/14/1993	225.60
1994	01/02/1994	226.65
1995	01/17/1995	228.10
1996	12/28/1995	228.58
1997	12/27/1996	229.58
1998	01/07/1998	230.58
1999	01/12/1999	231.89
2000	01/24/2000	232.47
2001	01/03/2001	234.15
2002	01/17/2002	235.58



**NORTHERN HIGH PLAINS DESIGNATED GROUNDWATER BASIN
DISTRICT: PLAINS**


WEISS, EUGENE	PERMIT:	4067 FP	BASIN NO:	35	WL Change
LOC. CODE SC00704515BAC	LAT/LONG:	392634102251600	STATUS:	A	1yr: -1.69
T 7 S R 45 W			DEPTH:	348	5yr: -5.87
SECTION 15 Q160 NW Q40: NE Q10: SW			ELEVATION	4195	10yr: -10.66
1965 Saturated Thickness:		139	Bedrock Elev:	3856	
Present Saturated Thickness :		104.7	% 1965 Saturation remaining:	75%	

WATERYR:	DATE:	WL:
1988	03/15/1988	219.05
1989	12/21/1988	220.04
1990	01/12/1990	221.49
1991	01/19/1991	222.11
1992	01/02/1992	223.62
1993	01/14/1993	224.76
1994	12/30/1993	228.20
1995	01/17/1995	226.75
1996	12/30/1995	227.30
1997	12/27/1996	228.41
1998	01/07/1998	230.37
1999	01/12/1999	230.58
2000	01/25/2000	231.22
2001	01/08/2001	232.59
2002	01/17/2002	234.28



STOLZ, PHILLIP J.	PERMIT:	6314 FP	BASIN NO:	36	WL Change
LOC. CODE SC00704518BCD	LAT/LONG:	392624102284500	STATUS:	A	1yr: -1.28
T 7 S R 45 W			DEPTH:	335	5yr: -6.15
SECTION 18 Q160 NW Q40: SW Q10: SE			ELEVATION	4250	10yr:
1965 Saturated Thickness:			Bedrock Elev:		
Present Saturated Thickness :			% 1965 Saturation remaining:		

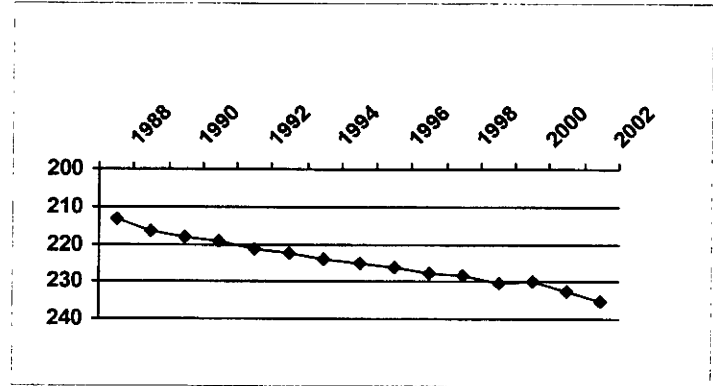
WATERYR:	DATE:	WL:
1988	03/15/1988	230.68
1989	12/21/1988	234.95
1990	01/12/1990	236.96
1991	01/18/1991	237.62
1993	01/14/1993	240.95
1994	01/02/1994	242.40
1995	01/17/1995	243.90
1996	12/28/1995	244.40
1997	12/27/1996	245.60
1998	01/07/1998	246.60
1999	01/12/1999	247.95
2000	01/24/2000	248.28
2001	01/03/2001	250.47
2002	01/17/2002	251.75



**NORTHERN HIGH PLAINS DESIGNATED GROUNDWATER BASIN
DISTRICT: PLAINS**

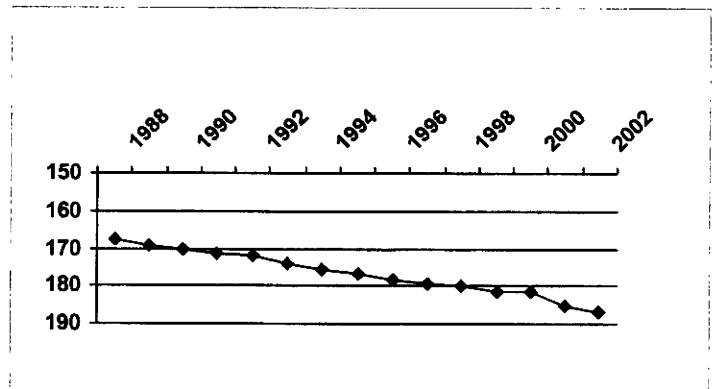
STROBEL, A.	PERMIT: 3665 FP	BASIN NO: 37	WL Change
LOC. CODE SC00704520DBC	LAT/LONG: 392515102271700	STATUS: A	1yr: -2.35
T 7 S R 45 W		DEPTH: 330	5yr: -7.52
SECTION 20 Q160 SE Q40: NW Q10: SW		ELEVATION 4220	10yr: -13.85
1965 Saturated Thickness: 150		Bedrock Elev: 3888	
Present Saturated Thickness : 97.		% 1965 Saturation remaining: 65%	

WATERYR:	DATE:	WL:
1988	12/21/1987	213.20
1989	12/22/1988	216.40
1990	01/12/1990	217.93
1991	01/17/1991	218.99
1992	01/02/1992	221.15
1993	01/14/1993	222.42
1994	01/02/1994	223.95
1995	01/17/1995	225.20
1996	12/28/1995	226.20
1997	12/27/1996	227.48
1998	01/08/1998	228.20
1999	01/12/1999	230.40
2000	01/24/2000	230.05
2001	01/03/2001	232.65
2002	01/17/2002	235.00



BERINGER, MILBERT	PERMIT: 21090 FP	BASIN NO: 38	WL Change
LOC. CODE SC00704523CBB	LAT/LONG: 392527102242700	STATUS: A	1yr: -1.80
T 7 S R 45 W		DEPTH: 274	5yr: -7.44
SECTION 23 Q160 SW Q40: NW Q10: NW		ELEVATION 4150	10yr: -14.79
1965 Saturated Thickness: 135		Bedrock Elev: 3860	
Present Saturated Thickness : 103.1		% 1965 Saturation remaining: 76%	

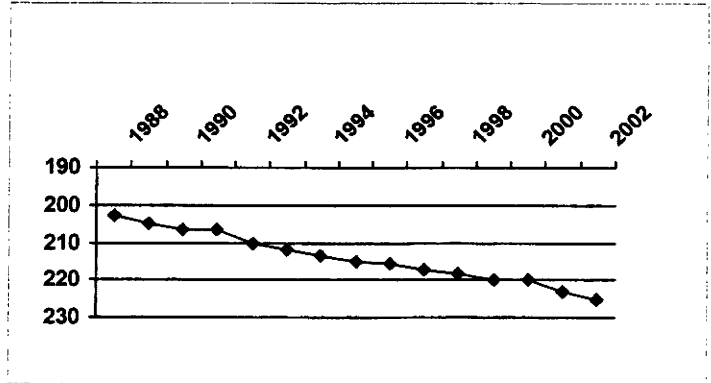
WATERYR:	DATE:	WL:
1988	03/15/1988	167.35
1989	12/21/1988	168.95
1990	01/12/1990	170.18
1991	01/18/1991	171.49
1992	01/02/1992	172.11
1993	01/14/1993	173.93
1994	12/30/1993	175.53
1995	01/13/1995	176.56
1996	12/30/1995	178.00
1997	12/27/1996	179.46
1998	01/07/1998	179.63
1999	01/12/1999	181.44
2000	01/25/2000	181.65
2001	01/08/2001	185.10
2002	01/17/2002	186.90



**NORTHERN HIGH PLAINS DESIGNATED GROUNDWATER BASIN
DISTRICT: PLAINS**

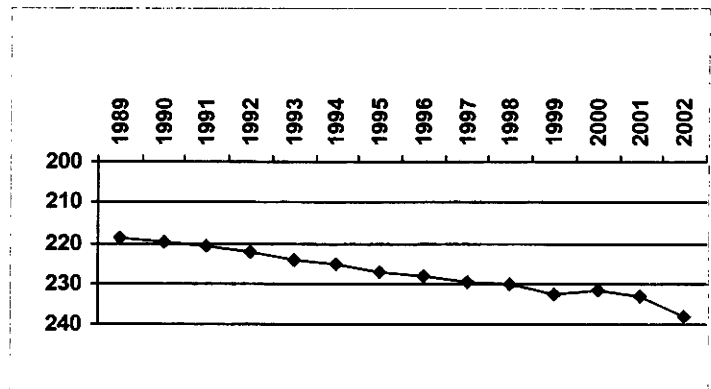
SCHULTE, R. & H.	PERMIT: 5135 FP	BASIN NO: 39	WL Change
LOC. CODE SC00704528CCC	LAT/LONG: 392411102264200	STATUS: A	1yr: -1.96
T 7 S R 45 W		DEPTH: 300	5yr: -7.99
SECTION 28 Q160 SW Q40: SW Q10: SW		ELEVATION 4220	10yr: -14.99
1965 Saturated Thickness:	114	Bedrock Elev: 3924	
Present Saturated Thickness :	70.9	% 1965 Saturation remaining:	62%

WATERYR:	DATE:	WL:
1988	03/15/1988	203.05
1989	12/20/1988	205.10
1990	01/12/1990	206.56
1991	01/17/1991	206.59
1992	01/02/1992	210.06
1993	01/14/1993	211.68
1994	12/30/1993	213.59
1995	01/17/1995	215.17
1996	12/28/1995	215.63
1997	12/27/1996	217.06
1998	01/08/1998	218.37
1999	01/12/1999	220.10
2000	01/24/2000	219.86
2001	01/03/2001	223.09
2002	01/17/2002	225.05



CURE LAND LLC	PERMIT: 20513 FP	BASIN NO: 40	WL Change
LOC. CODE SC00704529ACB	LAT/LONG: 392447102271700	STATUS: A	1yr: -5.10
T 7 S R 45 W		DEPTH: 308	5yr: -8.70
SECTION 29 Q160 NE Q40: SW Q10: NW		ELEVATION 4230	10yr: -15.78
1965 Saturated Thickness:	128	Bedrock Elev: 3912	
Present Saturated Thickness :	79.8	% 1965 Saturation remaining:	62%

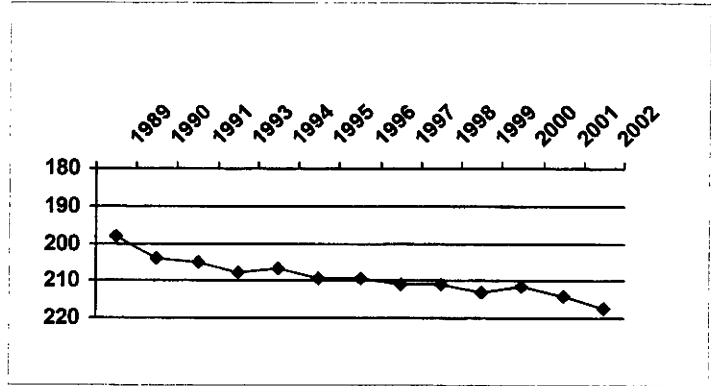
WATERYR:	DATE:	WL:
1989	12/20/1988	218.92
1990	01/12/1990	219.79
1991	01/17/1991	220.77
1992	01/02/1992	222.40
1993	01/14/1993	224.18
1994	01/02/1994	225.16
1995	01/17/1995	227.12
1996	12/28/1995	228.09
1997	12/27/1996	229.48
1998	01/08/1998	230.04
1999	01/12/1999	232.82
2000	01/24/2000	231.80
2001	01/03/2001	233.08
2002	01/17/2002	238.18



**NORTHERN HIGH PLAINS DESIGNATED GROUNDWATER BASIN
DISTRICT: PLAINS**

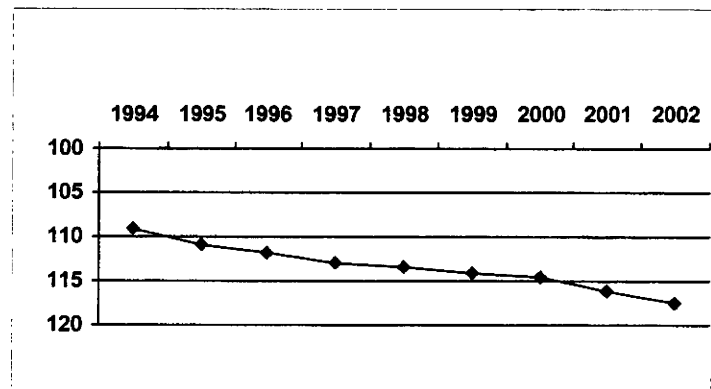
CURE LAND LLC	PERMIT: 20732 FP	BASIN NO: 41	WL Change
LOC. CODE SC00704531CCB	LAT/LONG: 392329102285000	STATUS: A	1yr: -3.04
T 7 S R 45 W		DEPTH: 292	5yr: -6.56
SECTION 31 Q160 SW Q40: SW Q10: NW		ELEVATION 4233	10yr:
1965 Saturated Thickness: 111		Bedrock Elev: 3952	10yr:
Present Saturated Thickness : 63.7		% 1965 Saturation remaining: 57%	

WATERYR:	DATE:	WL:
1989	12/22/1988	198.00
1990	01/12/1990	203.75
1991	02/06/1991	205.15
1993	01/14/1993	207.78
1994	01/02/1994	206.91
1995	01/17/1995	209.40
1996	12/28/1995	209.60
1997	12/28/1996	210.73
1998	01/08/1998	211.02
1999	01/13/1999	213.08
2000	01/25/2000	211.61
2001	01/08/2001	214.25
2002	01/17/2002	217.29



LEMPP, GERALD	PERMIT: 17734 FP	BASIN NO: 41A	WL Change
LOC. CODE SC00704604CBA	LAT/LONG:	STATUS: A	1yr: -1.38
T 7 S R 46 W		DEPTH: 182	5yr: -4.71
SECTION 4 Q160 NE Q40: NW Q10: SW		ELEVATION	10yr:
1965 Saturated Thickness:		Bedrock Elev:	10yr:
Present Saturated Thickness :		% 1965 Saturation remaining:	

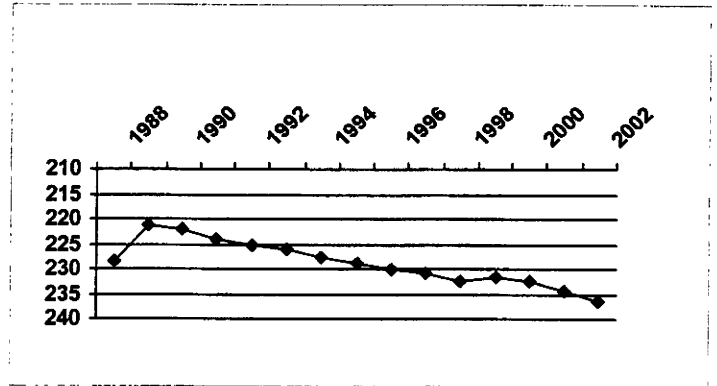
WATERYR:	DATE:	WL:
1994	01/17/1994	109.10
1995	01/17/1995	110.98
1996	12/28/1995	111.90
1997	12/28/1996	112.89
1998	01/08/1998	113.32
1999	01/13/1999	113.98
2000	01/24/2000	114.56
2001	01/03/2001	116.22
2002	01/04/2002	117.60



**NORTHERN HIGH PLAINS DESIGNATED GROUNDWATER BASIN
DISTRICT: PLAINS**

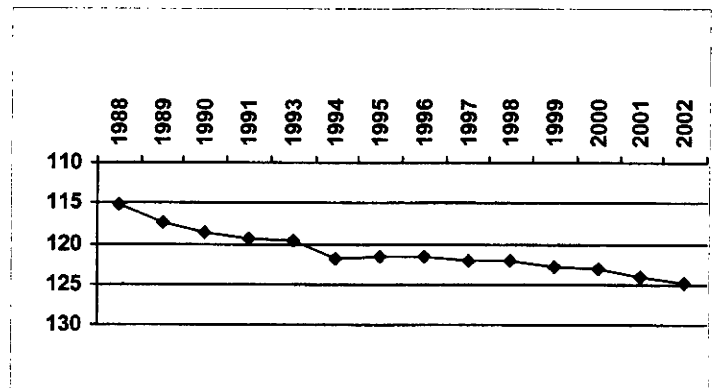
HASART, JEROLD &	PERMIT:	2994 FP	BASIN NO:	42	WL Change
LOC. CODE SC00704635BBB	LAT/LONG:	392409102311000	STATUS:	A	1yr: -1.77
T 7 S R 46 W			DEPTH:	300	5yr: -5.34
SECTION 35 Q160 NW Q40: NW Q10: NW			ELEVATION	4270	10yr: -10.96
1965 Saturated Thickness:		96	Bedrock Elev:	3969	
Present Saturated Thickness :		64.7	% 1965 Saturation remaining:	67%	

WATERYR:	DATE:	WL:
1988	03/14/1988	228.55
1989	12/20/1988	221.26
1990	01/12/1990	222.08
1991	01/17/1991	223.87
1992	01/17/1992	225.34
1993	01/14/1993	225.90
1994	01/02/1994	227.54
1995	01/13/1995	228.75
1996	12/28/1995	230.10
1997	12/28/1996	230.96
1998	01/08/1998	232.40
1999	01/13/1999	231.40
2000	01/25/2000	232.21
2001	01/08/2001	234.53
2002	01/17/2002	236.30



LEWIS, J. & K.	PERMIT:	11287 FP	BASIN NO:	43	WL Change
LOC. CODE SC00704722AAC	LAT/LONG:	392540102382000	STATUS:	A	1yr: -.65
T 7 S R 47 W			DEPTH:	155	5yr: -2.71
SECTION 22 Q160 NE Q40: NE Q10: SW			ELEVATION	4255	10yr:
1965 Saturated Thickness:		68	Bedrock Elev:	4122	12%
Present Saturated Thickness :		8.2	% 1965 Saturation remaining:		

WATERYR:	DATE:	WL:
1988	03/14/1988	115.24
1989	12/20/1988	117.40
1990	01/12/1990	118.67
1991	01/17/1991	119.42
1993	01/15/1993	119.54
1994	01/03/1994	121.75
1995	01/17/1995	121.67
1996	12/28/1995	121.52
1997	12/28/1996	122.06
1998	01/08/1998	122.11
1999	01/13/1999	122.80
2000	01/17/2000	123.03
2001	01/03/2001	124.12
2002	01/04/2002	124.77

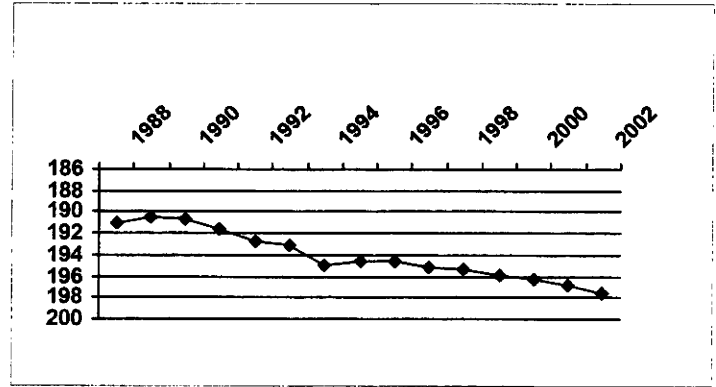


NORTHERN HIGH PLAINS DESIGNATED GROUNDWATER BASIN

DISTRICT: PLAINS

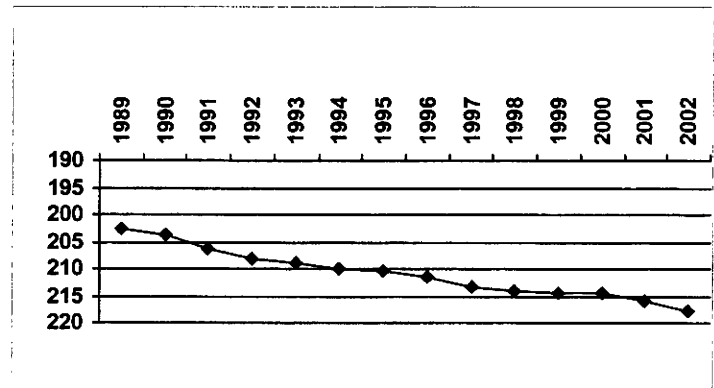
HORNING, DAVID	PERMIT:	13251 FP	BASIN NO:	44	WL Change
LOC. CODE SC00704726CAA	LAT/LONG:	392432102370600	STATUS:	A	1yr: -0.80
T 7 S R 47 W			DEPTH:	234	5yr: -2.42
SECTION 26 Q160 SW Q40: NE Q10: NE			ELEVATION	4310	10yr: -4.93
1965 Saturated Thickness:		64	Bedrock Elev:	4076	10yr: -4.93
Present Saturated Thickness :		36.4	% 1965 Saturation remaining:		57%

WATERYR:	DATE:	WL:
1988	03/15/1988	191.12
1989	03/07/1989	190.46
1990	01/12/1990	190.63
1991	01/17/1991	191.67
1992	01/19/1992	192.67
1993	01/15/1993	193.10
1994	01/03/1994	195.05
1995	01/17/1995	194.60
1996	12/28/1995	194.62
1997	12/28/1996	195.18
1998	01/08/1998	195.27
1999	01/13/1999	195.94
2000	01/17/2000	196.18
2001	01/03/2001	196.80
2002	01/04/2002	197.60



BUOL, MARTIN	PERMIT:	3075 FP	BASIN NO:	45	WL Change
LOC. CODE SC00804204ACB	LAT/LONG:	392300102055900	STATUS:	A	1yr: -1.49
T 8 S R 42 W			DEPTH:	340	5yr: -4.44
SECTION 4 Q160 NE Q40: SW Q10: NW			ELEVATION	3980	10yr: -9.51
1965 Saturated Thickness:		169	Bedrock Elev:		10yr: -9.51
Present Saturated Thickness :			% 1965 Saturation remaining:		

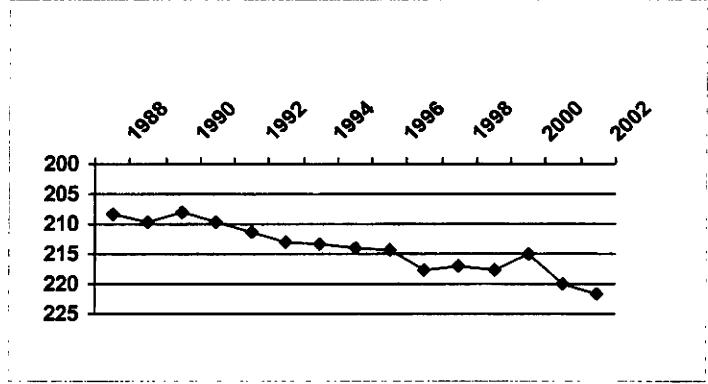
WATERYR:	DATE:	WL:
1989	12/14/1988	202.50
1990	01/16/1990	203.78
1991	01/27/1991	206.32
1992	12/26/1991	208.09
1993	01/02/1993	208.74
1994	12/29/1993	209.87
1995	12/22/1994	210.40
1996	12/27/1995	211.66
1997	12/26/1996	213.16
1998	12/30/1997	214.10
1999	01/11/1999	214.32
2000	01/09/2000	214.35
2001	01/20/2001	216.11
2002	01/20/2002	217.60



**NORTHERN HIGH PLAINS DESIGNATED GROUNDWATER BASIN
DISTRICT: PLAINS**

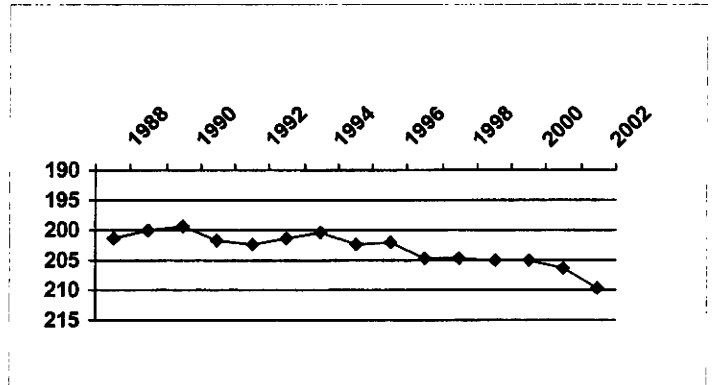
HANSEN, DALE	PERMIT:	4007 FP	BASIN NO:	46	WL Change
LOC. CODE SC00804204CDA	LAT/LONG:	392239102060000	STATUS:	A	1yr: -1.70
T 8 S R 42 W			DEPTH:	335	5yr: -3.97
SECTION 4 Q160 SW Q40: SE Q10: NE			ELEVATION	3985	10yr: -10.52
1965 Saturated Thickness:		157	Bedrock Elev:	3656	
Present Saturated Thickness :		107.3	% 1965 Saturation remaining:		68%

WATERYR:	DATE:	WL:
1988	02/08/1988	208.42
1989	12/14/1988	209.80
1990	01/16/1990	208.00
1991	01/31/1991	209.77
1992	12/26/1991	211.18
1993	01/02/1993	212.88
1994	12/29/1993	213.42
1995	12/22/1994	214.00
1996	12/27/1995	214.35
1997	12/26/1996	217.73
1998	12/30/1997	217.07
1999	01/10/1999	217.56
2000	01/09/2000	214.99
2001	01/20/2001	220.00
2002	01/20/2002	221.70



DAVIS, EUGENE ET A	PERMIT:	9426 FP	BASIN NO:	47	WL Change
LOC. CODE SC00804206ABB	LAT/LONG:	392316102081300	STATUS:	A	1yr: -3.17
T 8 S R 42 W			DEPTH:	313	5yr: -5.02
SECTION 6 Q160 NE Q40: NW Q10: NW			ELEVATION	4000	10yr: -7.25
1965 Saturated Thickness:		158	Bedrock Elev:	3692	
Present Saturated Thickness :		98.4	% 1965 Saturation remaining:		62%

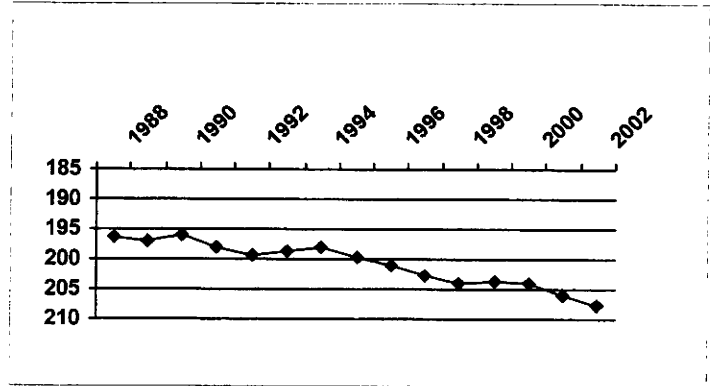
WATERYR:	DATE:	WL:
1988	02/08/1988	201.43
1989	12/14/1988	200.14
1990	01/16/1990	199.35
1991	01/24/1991	201.70
1992	12/26/1991	202.37
1993	01/02/1993	201.44
1994	12/29/1993	200.48
1995	12/22/1994	202.47
1996	12/27/1995	201.96
1997	12/26/1996	204.60
1998	12/30/1997	204.57
1999	01/10/1999	204.90
2000	01/09/2000	204.91
2001	01/20/2001	206.45
2002	01/19/2002	209.62



**NORTHERN HIGH PLAINS DESIGNATED GROUNDWATER BASIN
DISTRICT: PLAINS**

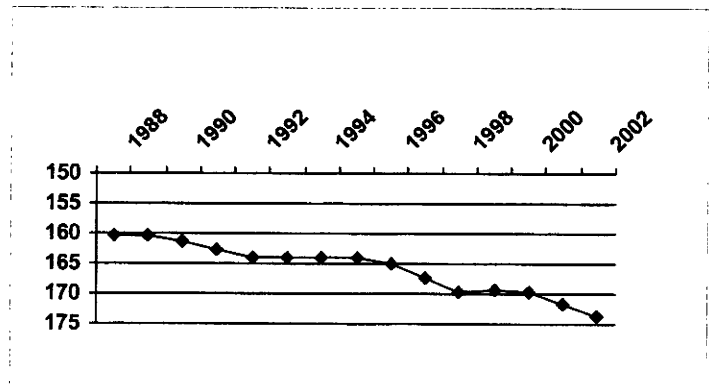
SCHUTTE FARMS IN	PERMIT:	11650 FP	BASIN NO:	48	WL Change
LOC. CODE SC00804211DCB	LAT/LONG:	392147102034500	STATUS:	A	1yr: -1.76
T 8 S R 42 W			DEPTH:	330	5yr: -5.24
SECTION 11 Q160 SE Q40: SW Q10: NW			ELEVATION	3950	10yr: -8.48
1965 Saturated Thickness:		180	Bedrock Elev:	3660	
Present Saturated Thickness :		82.3	% 1965 Saturation remaining:		46%

WATERYR:	DATE:	WL:
1988	02/08/1988	196.41
1989	12/14/1988	196.90
1990	01/16/1990	195.85
1991	01/27/1991	198.10
1992	12/26/1991	199.26
1993	01/02/1993	198.83
1994	12/29/1993	198.10
1995	12/27/1994	199.56
1996	12/27/1995	201.02
1997	12/26/1996	202.50
1998	12/30/1997	204.08
1999	01/10/1999	203.78
2000	01/09/2000	203.90
2001	01/19/2001	205.98
2002	01/20/2002	207.74



AMACK, HELEN	PERMIT:	12443 FP	BASIN NO:	49	WL Change
LOC. CODE SC00804214DDA	LAT/LONG:	392053102031300	STATUS:	A	1yr: -2.03
T 8 S R 42 W			DEPTH:	260	5yr: -6.56
SECTION 14 Q160 SE Q40: SE Q10: NE			ELEVATION	3925	10yr: -9.87
1965 Saturated Thickness:		177	Bedrock Elev:	3668	
Present Saturated Thickness :		83.3	% 1965 Saturation remaining:		47%

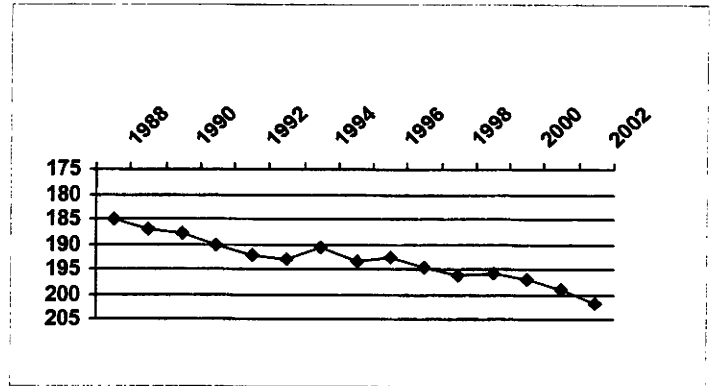
WATERYR:	DATE:	WL:
1988	02/08/1988	160.40
1989	03/08/1989	160.39
1990	01/16/1990	161.23
1991	01/27/1991	162.60
1992	12/26/1991	163.88
1993	01/02/1993	163.95
1994	12/29/1993	163.97
1995	12/27/1994	164.10
1996	12/27/1995	164.88
1997	12/26/1996	167.19
1998	12/30/1997	169.68
1999	01/10/1999	169.48
2000	01/09/2000	169.63
2001	01/19/2001	171.72
2002	01/20/2002	173.75



**NORTHERN HIGH PLAINS DESIGNATED GROUNDWATER BASIN
DISTRICT: PLAINS**

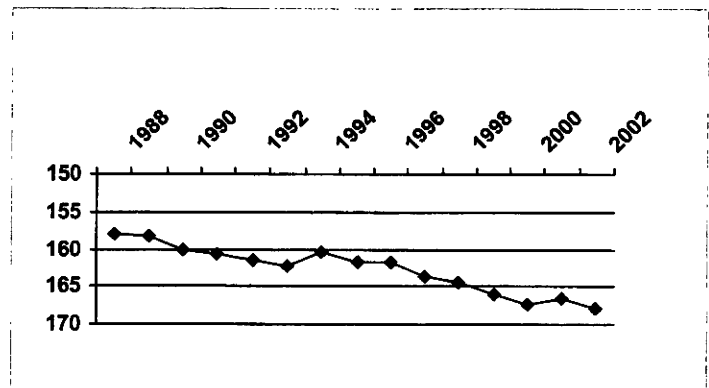
DAVIS BROTHERS F	PERMIT: 9091 FP	BASIN NO: 50	WL Change
LOC. CODE SC00804219BBC	LAT/LONG: 392032102084800	STATUS: A	1yr: -2.80
T 8 S R 42 W		DEPTH: 326	5yr: -7.52
SECTION 19 Q160 NW Q40: NW Q10: SW		ELEVATION 4030	10yr: -9.80
1965 Saturated Thickness:	172	Bedrock Elev: 3708	
Present Saturated Thickness :	120.1	% 1965 Saturation remaining:	70%

WATERYR:	DATE:	WL:
1988	02/08/1988	185.12
1989	12/14/1988	187.10
1990	01/16/1990	187.98
1991	01/20/1991	190.18
1992	12/26/1991	192.12
1993	01/02/1993	192.88
1994	12/29/1993	190.76
1995	12/27/1994	193.50
1996	12/27/1995	192.52
1997	12/26/1996	194.40
1998	12/30/1997	196.05
1999	01/10/1999	195.98
2000	01/09/2000	197.00
2001	01/19/2001	199.12
2002	01/19/2002	201.92



FASSE, EUGENE	PERMIT: 20290 FP	BASIN NO: 51	WL Change
LOC. CODE SC00804220CAB	LAT/LONG: 392017102072400	STATUS: A	1yr: -1.40
T 8 S R 42 W		DEPTH: 250	5yr: -4.20
SECTION 20 Q160 SW Q40: NE Q10: NW		ELEVATION 3990	10yr: -6.28
1965 Saturated Thickness:		Bedrock Elev: 3700	
Present Saturated Thickness :	122.2	% 1965 Saturation remaining:	

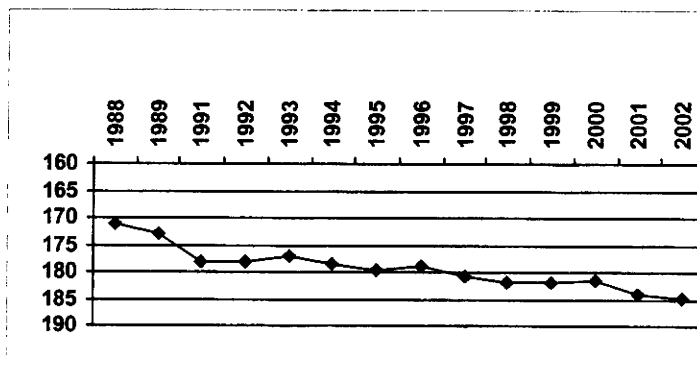
WATERYR:	DATE:	WL:
1988	02/08/1988	157.93
1989	12/14/1988	158.30
1990	01/16/1990	160.09
1991	01/21/1991	160.60
1992	12/26/1991	161.52
1993	01/02/1993	162.17
1994	12/29/1993	160.52
1995	12/27/1994	161.80
1996	12/27/1995	161.74
1997	12/26/1996	163.60
1998	12/30/1997	164.38
1999	01/10/1999	165.98
2000	01/09/2000	167.26
2001	01/19/2001	166.40
2002	01/20/2002	167.80



**NORTHERN HIGH PLAINS DESIGNATED GROUNDWATER BASIN
DISTRICT: PLAINS**

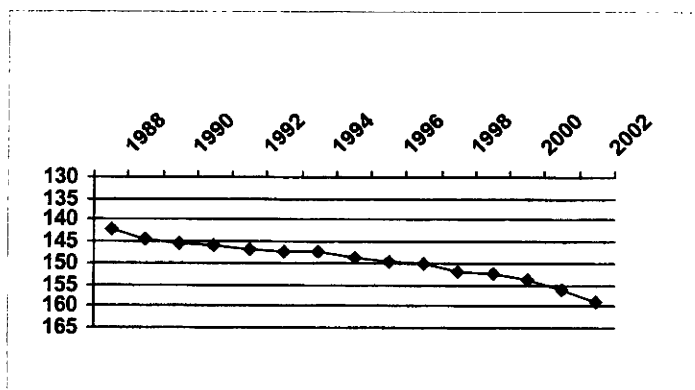
DAVIS, KENTON L. &	PERMIT:	10135 FP	BASIN NO:	52	WL Change
LOC. CODE SC00804222BBB	LAT/LONG:	392043102052600	STATUS:	A	1yr: -0.80
T 8 S R 42 W			DEPTH:	302	5yr: -4.00
SECTION 22 Q160 NW Q40: NW Q10: NW			ELEVATION	3970	10yr: -6.43
1965 Saturated Thickness:		160	Bedrock Elev:	3680	
Present Saturated Thickness :		105.3	% 1965 Saturation remaining:		66%

WATERYR:	DATE:	WL:
1988	02/08/1988	170.97
1989	03/08/1989	173.13
1991	01/21/1991	178.03
1992	12/26/1991	178.27
1993	01/02/1993	177.02
1994	12/29/1993	178.48
1995	12/27/1994	179.55
1996	12/27/1995	178.95
1997	12/26/1996	180.70
1998	12/30/1997	181.68
1999	01/10/1999	181.96
2000	01/09/2000	181.59
2001	01/19/2001	183.90
2002	01/20/2002	184.70



SMITH, D.	PERMIT:	9626 FP	BASIN NO:	53	WL Change
LOC. CODE SC00804223DAB2	LAT/LONG:	392018102032000	STATUS:	A	1yr: -2.78
T 8 S R 42 W			DEPTH:	250	5yr: -8.58
SECTION 23 Q160 SE Q40: NE Q10: NW			ELEVATION	3930	10yr: -12.02
1965 Saturated Thickness:		122	Bedrock Elev:	3678	
Present Saturated Thickness :		93.2	% 1965 Saturation remaining:		76%

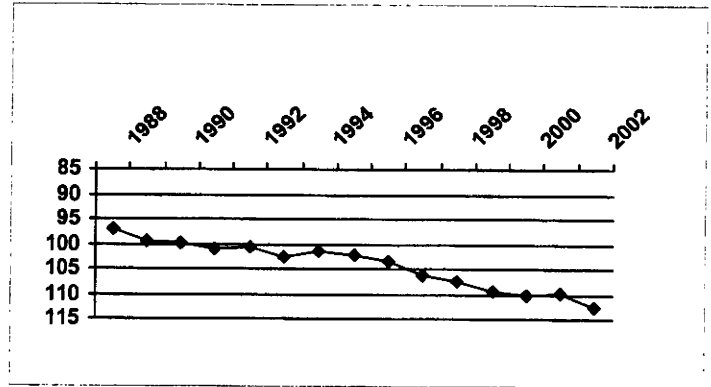
WATERYR:	DATE:	WL:
1988	02/08/1988	142.10
1989	01/19/1989	144.65
1990	01/16/1990	145.23
1991	01/21/1991	146.04
1992	12/26/1991	146.78
1993	01/02/1993	147.33
1994	12/29/1993	147.10
1995	12/27/1994	148.52
1996	12/27/1995	149.37
1997	12/26/1996	150.22
1998	12/30/1997	151.89
1999	01/10/1999	152.59
2000	01/09/2000	153.86
2001	01/19/2001	156.02
2002	01/20/2002	158.80



**NORTHERN HIGH PLAINS DESIGNATED GROUNDWATER BASIN
DISTRICT: PLAINS**

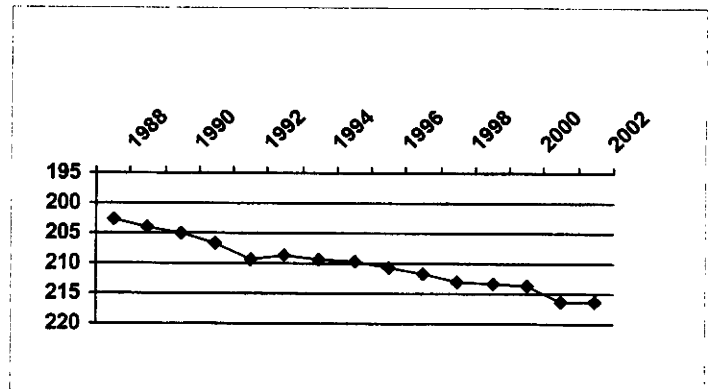
SCOTT, TIMOTHY LE	PERMIT: 1533 FP	BASIN NO: 54	WL Change
LOC. CODE SC00804232ABB	LAT/LONG: 391859102070900	STATUS: A	1yr: -2.84
T 8 S R 42 W		DEPTH: 211	5yr: -6.70
SECTION 32 Q160 NE Q40: NW Q10: NW		ELEVATION 3950	10yr: -12.25
1965 Saturated Thickness: 117		Bedrock Elev: 3758	
Present Saturated Thickness : 79.3		% 1965 Saturation remaining: 68%	

WATERYR:	DATE:	WL:
1988	02/08/1988	96.84
1989	03/08/1989	99.55
1990	01/09/1990	99.96
1991	01/19/1991	100.82
1992	01/14/1992	100.49
1993	01/13/1993	102.53
1994	12/30/1993	101.50
1995	12/27/1994	102.34
1996	01/11/1996	103.41
1997	12/26/1996	106.04
1998	01/14/1998	107.53
1999	01/10/1999	109.35
2000	01/11/2000	110.30
2001	01/05/2001	109.90
2002	01/05/2002	112.74



JAMES, WINIFRED J.	PERMIT: 20496 FP	BASIN NO: 55	WL Change
LOC. CODE SC00804301ACD	LAT/LONG: 392752102091400	STATUS: A	1yr: -.04
T 8 S R 43 W		DEPTH: 335	5yr: -4.66
SECTION 1 Q160 NE Q40: SW Q10: SE		ELEVATION 4025	10yr: -7.02
1965 Saturated Thickness: 165		Bedrock Elev: 3700	
Present Saturated Thickness : 108.8		% 1965 Saturation remaining: 66%	

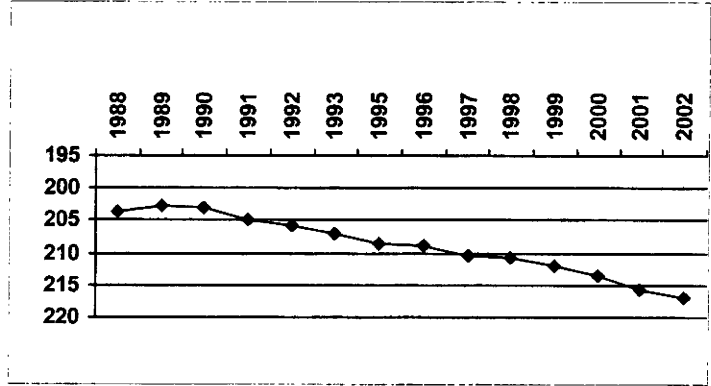
WATERYR:	DATE:	WL:
1988	02/08/1988	202.60
1989	12/14/1988	204.00
1990	01/16/1990	204.93
1991	01/24/1991	206.64
1992	12/26/1991	209.22
1993	12/22/1992	208.64
1994	12/29/1993	209.27
1995	01/01/1995	209.83
1996	12/27/1995	210.67
1997	12/30/1996	211.58
1998	12/30/1997	212.94
1999	01/10/1999	213.36
2000	01/09/2000	213.70
2001	01/20/2001	216.20
2002	01/19/2002	216.24



**NORTHERN HIGH PLAINS DESIGNATED GROUNDWATER BASIN
DISTRICT: PLAINS**

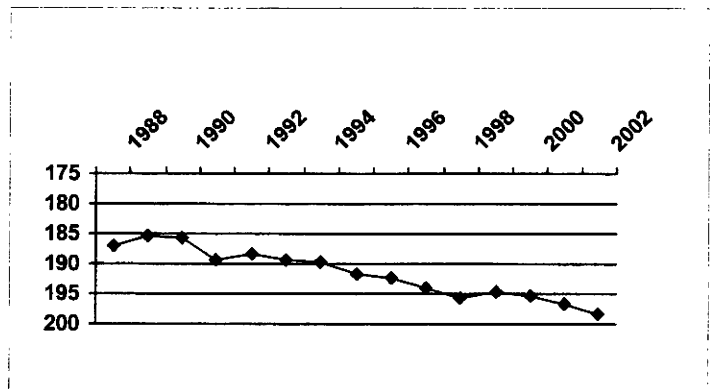
DAVIS BROTHERS F	PERMIT: 13007 FP	BASIN NO: 56	WL Change
LOC. CODE SC00804305BDC	LAT/LONG: 392253102140900	STATUS: A	1yr: -1.16
T 8 S R 43 W		DEPTH: 320	5yr: -6.40
SECTION 5 Q160 NW Q40: SE Q10: SW		ELEVATION 4085	10yr: -11.15
1965 Saturated Thickness: 145		Bedrock Elev: 3775	
Present Saturated Thickness : 93.		% 1965 Saturation remaining: 64%	

WATERYR:	DATE:	WL:
1988	02/08/1988	203.70
1989	12/14/1988	202.70
1990	01/16/1990	202.91
1991	01/22/1991	204.92
1992	12/26/1991	205.83
1993	12/22/1992	206.93
1995	01/01/1995	208.53
1996	12/26/1995	208.82
1997	12/20/1996	210.58
1998	12/31/1997	210.87
1999	01/09/1999	212.11
2000	01/08/2000	213.46
2001	01/18/2001	215.82
2002	01/19/2002	216.98



CALDWELL, DON A.	PERMIT: 4348 FP	BASIN NO: 57	WL Change
LOC. CODE SC00804315CCC	LAT/LONG: 392043102121100	STATUS: A	1yr: -1.47
T 8 S R 43 W		DEPTH: 305	5yr: -4.17
SECTION 15 Q160 SW Q40: SW Q10: SW		ELEVATION 4070	10yr: -10.06
1965 Saturated Thickness: 162		Bedrock Elev: 3760	
Present Saturated Thickness : 111.8		% 1965 Saturation remaining: 69%	

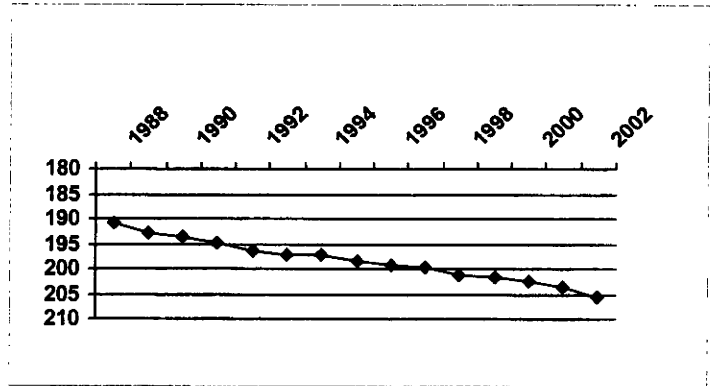
WATERYR:	DATE:	WL:
1988	02/08/1988	186.90
1989	12/09/1988	185.30
1990	01/16/1990	185.73
1991	01/24/1991	189.48
1992	12/28/1991	188.19
1993	12/22/1992	189.38
1994	12/30/1993	189.63
1995	01/01/1995	191.68
1996	12/26/1995	192.40
1997	12/20/1996	194.08
1998	12/31/1997	195.65
1999	01/09/1999	194.53
2000	01/08/2000	195.24
2001	01/19/2001	196.78
2002	01/19/2002	198.25



**NORTHERN HIGH PLAINS DESIGNATED GROUNDWATER BASIN
DISTRICT: PLAINS**

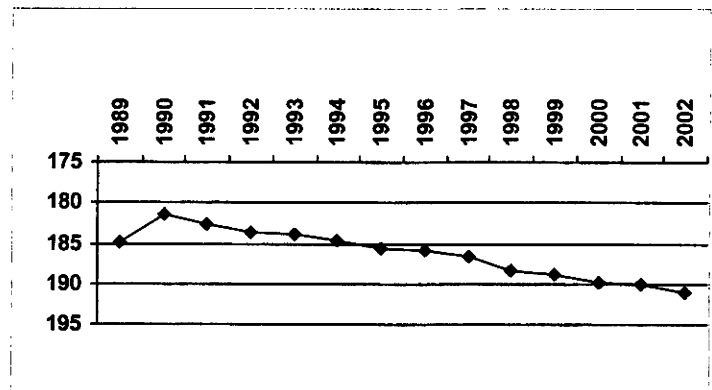
TRI-STATE TRANS.	PERMIT:	3529 FP	BASIN NO:	58	WL Change
LOC. CODE SC00804318ACC	LAT/LONG:	392112102145900	STATUS:	A	1yr: -1.78
T 8 S R 43 W			DEPTH:	300	5yr: -5.63
SECTION 18 Q160 NE Q40: SW Q10: SW			ELEVATION	4100	10yr: -9.02
1965 Saturated Thickness:		150	Bedrock Elev:	3805	
Present Saturated Thickness :		89.6	% 1965 Saturation remaining:		60%

WATERYR:	DATE:	WL:
1988	02/08/1988	190.87
1989	12/13/1988	192.70
1990	01/16/1990	193.52
1991	01/22/1991	194.88
1992	12/28/1991	196.38
1993	12/22/1992	197.21
1994	12/29/1993	197.28
1995	01/01/1995	198.25
1996	12/26/1995	199.00
1997	12/20/1996	199.77
1998	12/31/1997	201.03
1999	01/09/1999	201.71
2000	01/08/2000	202.32
2001	01/18/2001	203.62
2002	01/19/2002	205.40



BUOL, JOHN	PERMIT:	9312 FP	BASIN NO:	59	WL Change
LOC. CODE SC00804320BAA	LAT/LONG:	392039102135300	STATUS:	A	1yr: -.94
T 8 S R 43 W			DEPTH:	308	5yr: -4.38
SECTION 20 Q160 NW Q40: NE Q10: NE			ELEVATION	4075	10yr: -7.43
1965 Saturated Thickness:		165	Bedrock Elev:	3768	
Present Saturated Thickness :		115.9	% 1965 Saturation remaining:		70%

WATERYR:	DATE:	WL:
1989	12/13/1988	184.80
1990	01/16/1990	181.52
1991	01/31/1991	182.56
1992	12/28/1991	183.67
1993	12/22/1992	184.01
1994	12/30/1993	184.54
1995	01/01/1995	185.70
1996	12/27/1995	185.92
1997	12/20/1996	186.72
1998	12/31/1997	188.43
1999	01/09/1999	188.74
2000	01/08/2000	189.71
2001	01/18/2001	190.16
2002	01/19/2002	191.10

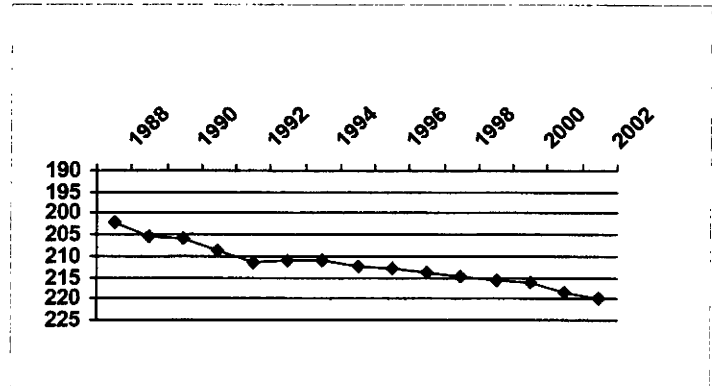


NORTHERN HIGH PLAINS DESIGNATED GROUNDWATER BASIN

DISTRICT: PLAINS

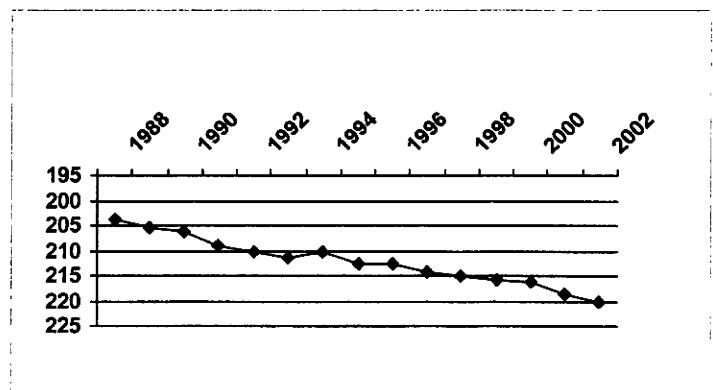
PRIOLA, RUBY M.	PERMIT:	5351 FP	BASIN NO:	60	WL Change
LOC. CODE SC00804322BCB	LAT/LONG:	392024102121100	STATUS:	A	1yr: -1.49
T 8 S R 43 W			DEPTH:	334	5yr: -5.91
SECTION 22 Q160 NW Q40: SW Q10: NW			ELEVATION	4090	10yr: -8.51
1965 Saturated Thickness:		143	Bedrock Elev:	3758	
Present Saturated Thickness :		112.2	% 1965 Saturation remaining:		78%

WATERYR:	DATE:	WL:
1988	02/08/1988	202.10
1989	03/21/1989	205.22
1990	01/16/1990	205.99
1991	01/24/1991	208.71
1992	12/28/1991	211.25
1993	12/22/1992	211.00
1994	12/30/1993	210.80
1995	01/01/1995	212.24
1996	12/27/1995	212.78
1997	12/20/1996	213.85
1998	12/31/1997	214.88
1999	01/09/1999	215.69
2000	01/08/2000	215.93
2001	01/19/2001	218.27
2002	01/19/2002	219.76



PRATT, M.C. TRUST	PERMIT:	4317 FP	BASIN NO:	61	WL Change
LOC. CODE SC00804322CDA	LAT/LONG:	391958102113800	STATUS:	A	1yr: -1.40
T 8 S R 43 W			DEPTH:	335	5yr: -5.62
SECTION 22 Q160 SW Q40: SE Q10: NE			ELEVATION	4085	10yr: -9.98
1965 Saturated Thickness:		163	Bedrock Elev:	3752	
Present Saturated Thickness :		113.	% 1965 Saturation remaining:		69%

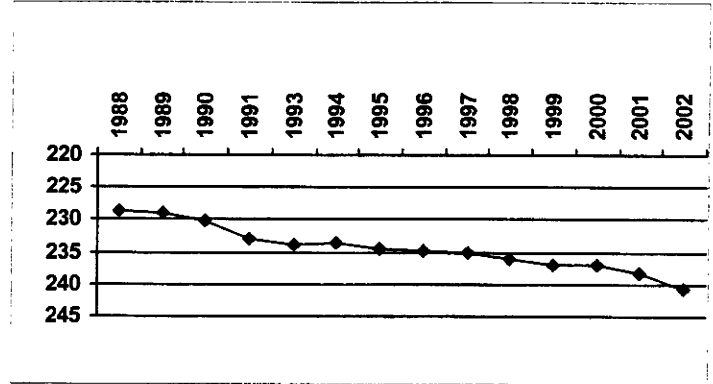
WATERYR:	DATE:	WL:
1988	02/08/1988	203.97
1989	03/08/1989	205.51
1990	01/16/1990	206.38
1991	01/24/1991	209.01
1992	12/28/1991	210.02
1993	12/22/1992	211.58
1994	12/30/1993	210.34
1995	01/01/1995	212.74
1996	12/27/1995	212.66
1997	12/20/1996	214.38
1998	12/31/1997	214.95
1999	01/09/1999	215.99
2000	01/08/2000	216.38
2001	01/19/2001	218.60
2002	01/19/2002	220.00



**NORTHERN HIGH PLAINS DESIGNATED GROUNDWATER BASIN
DISTRICT: PLAINS**

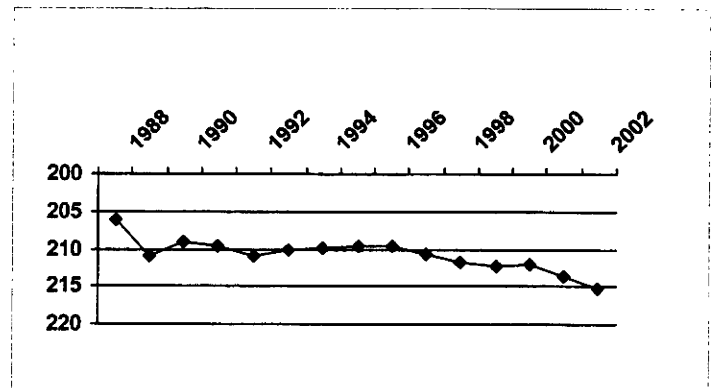
DVORAK, C.J. & CO.	PERMIT:	10089 FP	BASIN NO:	62	WL Change
LOC. CODE SC00804330ABC	LAT/LONG:	391936102150100	STATUS:	A	1yr: -2.39
T 8 S R 43 W			DEPTH:	346	5yr: -5.49
SECTION 30 Q160 NE Q40: NW Q10: SW			ELEVATION	4145	10yr:
1965 Saturated Thickness:		160	Bedrock Elev:	3820	
Present Saturated Thickness :		84.4	% 1965 Saturation remaining:		53%

WATERYR:	DATE:	WL:
1988	02/08/1988	228.50
1989	12/13/1988	229.10
1990	01/16/1990	230.21
1991	01/22/1991	233.03
1993	12/22/1992	233.83
1994	12/30/1993	233.47
1995	01/01/1995	234.56
1996	12/29/1995	234.92
1997	12/20/1996	235.13
1998	12/31/1997	236.20
1999	01/09/1999	236.92
2000	01/08/2000	237.00
2001	01/18/2001	238.23
2002	01/19/2002	240.62



HINKHOUSE, SYBILL	PERMIT:	20256 FP	BASIN NO:	63	WL Change
LOC. CODE SC00804332CCC	LAT/LONG:	391806102141801	STATUS:	A	1yr: -1.78
T 8 S R 43 W			DEPTH:	321	5yr: -4.60
SECTION 32 Q160 SW Q40: SW Q10: SW			ELEVATION	4130	10yr: -4.49
1965 Saturated Thickness:		138	Bedrock Elev:	3812	
Present Saturated Thickness :		102.7	% 1965 Saturation remaining:		74%

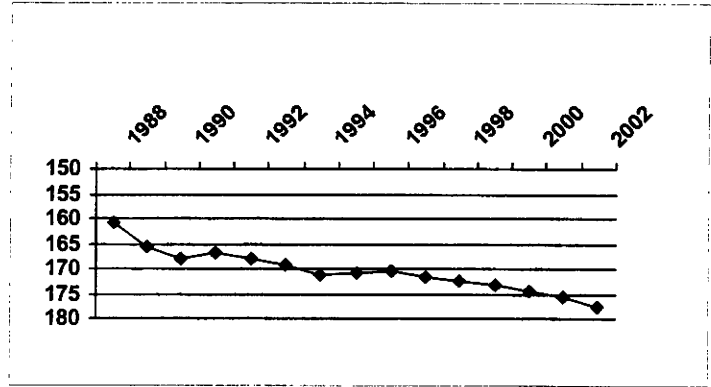
WATERYR:	DATE:	WL:
1988	02/08/1988	206.10
1989	12/16/1988	210.80
1990	01/09/1990	209.20
1991	01/15/1991	209.56
1992	01/14/1992	210.84
1993	01/15/1993	210.12
1994	12/30/1993	209.75
1995	12/29/1994	209.55
1996	01/11/1996	209.72
1997	01/02/1997	210.73
1998	01/15/1998	211.74
1999	01/14/1999	212.19
2000	01/17/2000	211.87
2001	01/05/2001	213.55
2002	01/16/2002	215.33



**NORTHERN HIGH PLAINS DESIGNATED GROUNDWATER BASIN
DISTRICT: PLAINS**

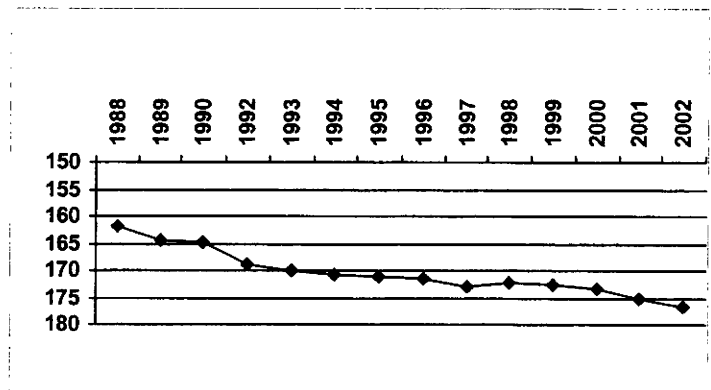
DAVIS, RUSSELL E.	PERMIT:	4614 FP	BASIN NO:	64	WL Change
LOC. CODE SC00804334DBB	LAT/LONG:	391832102113900	STATUS:	A	1yr: -2.23
T 8 S R 43 W			DEPTH:	290	5yr: -6.17
SECTION 34 Q160 SE Q40: NW Q10: NW			ELEVATION	4055	10yr: -9.80
1965 Saturated Thickness:		171	Bedrock Elev:	3774	
Present Saturated Thickness :		103.3	% 1965 Saturation remaining:		60%

WATERYR:	DATE:	WL:
1988	02/08/1988	160.90
1989	12/14/1988	165.50
1990	01/09/1990	167.89
1991	01/15/1991	166.72
1992	01/14/1992	167.85
1993	12/22/1992	169.30
1994	12/30/1993	171.19
1995	12/29/1994	170.68
1996	01/11/1996	170.52
1997	12/26/1996	171.48
1998	01/14/1998	172.56
1999	01/10/1999	173.12
2000	01/11/2000	174.28
2001	01/05/2001	175.42
2002	01/05/2002	177.65



VAVRA, LARRY & JO	PERMIT:	38429 FP	BASIN NO:	66	WL Change
LOC. CODE SC00804402ABD1	LAT/LONG:	392308102170000	STATUS:	A	1yr: -1.20
T 8 S R 44 W			DEPTH:	244	5yr: -3.77
SECTION 2 Q160 NE Q40: NW Q10: SE			ELEVATION	4085	10yr: -7.66
1965 Saturated Thickness:		113	Bedrock Elev:	3840	
Present Saturated Thickness :		68.4	% 1965 Saturation remaining:		61%

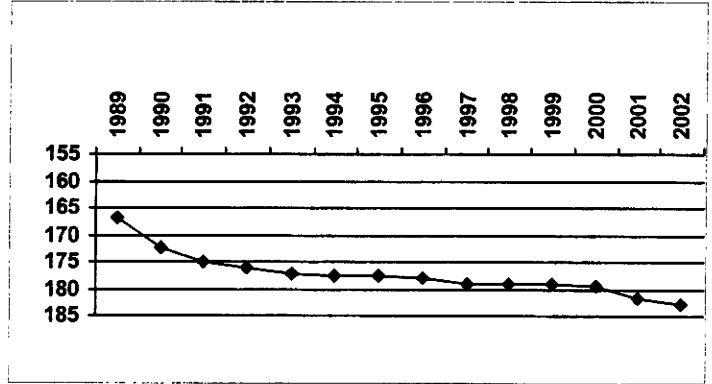
WATERYR:	DATE:	WL:
1988	03/21/1988	161.93
1989	12/09/1988	164.30
1990	01/18/1990	164.72
1992	12/30/1991	168.89
1993	01/03/1993	170.18
1994	12/28/1993	170.69
1995	01/02/1995	171.22
1996	12/29/1995	171.58
1997	12/23/1996	172.78
1998	01/05/1998	172.06
1999	01/09/1999	172.73
2000	01/25/2000	173.41
2001	01/18/2001	175.35
2002	01/18/2002	176.55



**NORTHERN HIGH PLAINS DESIGNATED GROUNDWATER BASIN
DISTRICT: PLAINS**

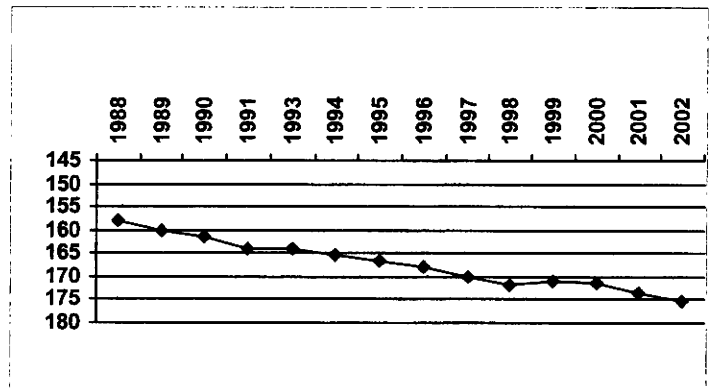
HANSEN, DALE	PERMIT: 3958 FP	BASIN NO: 67	WL Change
LOC. CODE SC00804402DBD	LAT/LONG: 392238102165800	STATUS: A	1yr: -1.28
T 8 S R 44 W		DEPTH: 265	5yr: -3.53
SECTION 2 Q160 SE Q40: NW Q10: SE		ELEVATION 4095	10yr: -6.68
1965 Saturated Thickness:		Bedrock Elev: 3840	
Present Saturated Thickness :	72.2	% 1965 Saturation remaining:	

WATERYR:	DATE:	WL:
1989	12/13/1988	166.70
1990	01/18/1990	172.37
1991	01/31/1991	175.13
1992	12/30/1991	176.10
1993	01/03/1993	177.12
1994	12/28/1993	177.60
1995	01/02/1995	177.65
1996	12/29/1995	178.08
1997	12/23/1996	179.25
1998	01/05/1998	179.07
1999	01/09/1999	178.92
2000	01/25/2000	179.28
2001	01/18/2001	181.50
2002	01/18/2002	182.78



BAUDER, GERTRUDE	PERMIT: 6215 FP	BASIN NO: 68	WL Change
LOC. CODE SC00804406AAC	LAT/LONG: 392304102212400	STATUS: A	1yr: -1.73
T 8 S R 44 W		DEPTH: 275	5yr: -5.23
SECTION 6 Q160 NE Q40: NE Q10: SW		ELEVATION 4140	10yr:
1965 Saturated Thickness:	128	Bedrock Elev: 3882	
Present Saturated Thickness :	82.9	% 1965 Saturation remaining:	65%

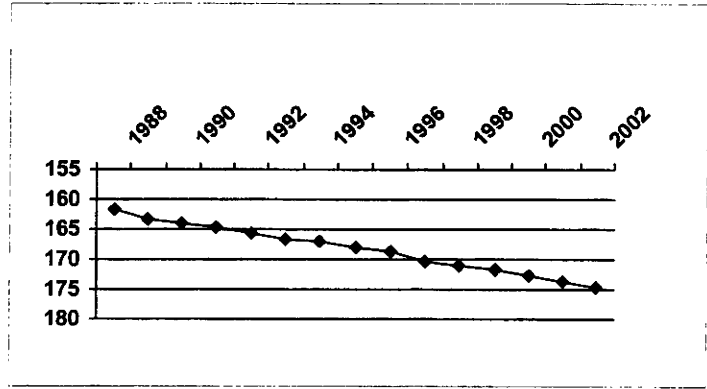
WATERYR:	DATE:	WL:
1988	03/22/1988	157.84
1989	12/20/1988	160.02
1990	01/17/1990	161.25
1991	01/03/1991	163.95
1993	01/03/1993	164.22
1994	12/27/1993	165.30
1995	01/05/1995	166.70
1996	12/30/1995	168.04
1997	01/24/1997	169.85
1998	01/05/1998	171.92
1999	01/12/1999	170.78
2000	01/26/2000	171.30
2001	01/15/2001	173.35
2002	01/09/2002	175.08



**NORTHERN HIGH PLAINS DESIGNATED GROUNDWATER BASIN
DISTRICT: PLAINS**

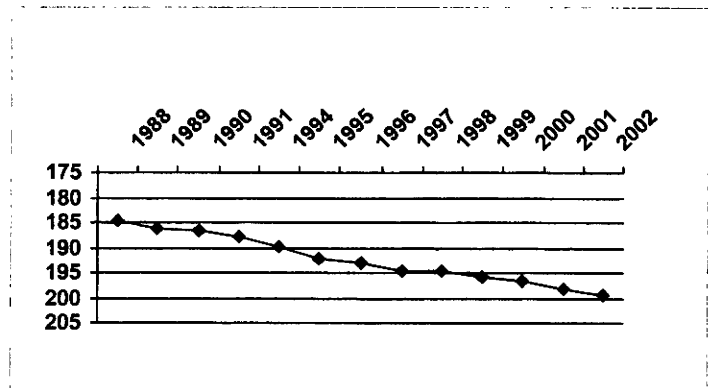
McARTHUR, JERRY	PERMIT: 20494 FP	BASIN NO: 69	WL Change
LOC. CODE SC00804414ADC	LAT/LONG: 392122102165000	STATUS: A	1yr: -0.72
T 8 S R 44 W		DEPTH: 257	5yr: -4.16
SECTION 14 Q160 NE Q40: SE Q10: SW		ELEVATION 4095	10yr: -8.83
1965 Saturated Thickness: 145		Bedrock Elev: 3840	
Present Saturated Thickness : 80.5		% 1965 Saturation remaining: 56%	

WATERYR:	DATE:	WL:
1988	03/22/1988	161.72
1989	12/22/1988	163.20
1990	01/18/1990	163.90
1991	01/09/1991	164.68
1992	12/30/1991	165.67
1993	01/03/1993	166.60
1994	12/28/1993	167.02
1995	01/02/1995	168.13
1996	12/29/1995	168.77
1997	12/23/1996	170.34
1998	01/05/1998	171.15
1999	01/12/1999	171.81
2000	01/25/2000	172.67
2001	01/15/2001	173.78
2002	01/18/2002	174.50



HINKHOUSE, BARRY	PERMIT: 5450 FP	BASIN NO: 70	WL Change
LOC. CODE SC00804416BCA	LAT/LONG: 392120102194700	STATUS: A	1yr: -1.52
T 8 S R 44 W		DEPTH: 290	5yr: -5.07
SECTION 16 Q160 NW Q40: SW Q10: NE		ELEVATION 4165	10yr:
1965 Saturated Thickness: 112		Bedrock Elev: 3888	
Present Saturated Thickness : 77.5		% 1965 Saturation remaining: 69%	

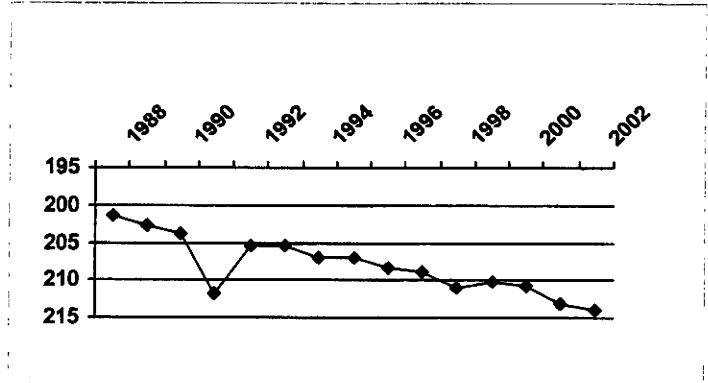
WATERYR:	DATE:	WL:
1988	03/22/1988	184.44
1989	12/13/1988	186.30
1990	01/18/1990	186.45
1991	01/03/1991	187.74
1994	12/27/1993	189.81
1995	01/05/1995	192.06
1996	12/29/1995	192.97
1997	12/23/1996	194.45
1998	01/05/1998	194.62
1999	01/12/1999	195.75
2000	01/25/2000	196.40
2001	01/15/2001	198.00
2002	01/09/2002	199.52



**NORTHERN HIGH PLAINS DESIGNATED GROUNDWATER BASIN
DISTRICT: PLAINS**

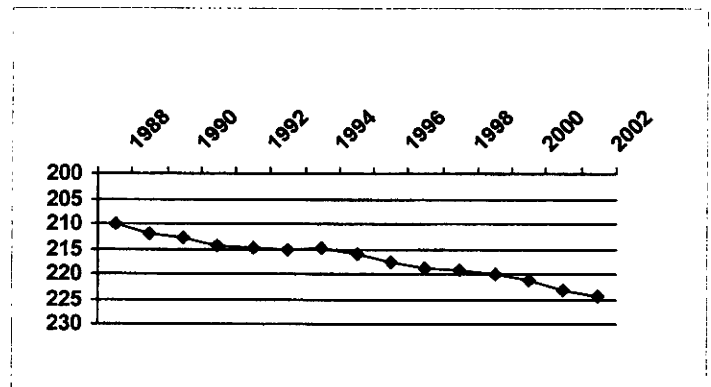
ADOLF, HERMAN TR	PERMIT: 4966 FP	BASIN NO: 71	WL Change
LOC. CODE SC00804419DAD	LAT/LONG: 392003102211500	STATUS: A	1yr: -1.00
T 8 S R 44 W		DEPTH: 283	5yr: -5.27
SECTION 19 Q160 SE Q40: NE Q10: SE		ELEVATION 4210	10yr: -8.63
1965 Saturated Thickness:	107	Bedrock Elev: 3923	
Present Saturated Thickness :	73.	% 1965 Saturation remaining:	68%

WATERYR:	DATE:	WL:
1988	03/22/1988	201.41
1989	12/22/1988	202.85
1990	01/18/1990	203.79
1991	01/03/1991	211.68
1992	12/30/1991	205.41
1993	01/03/1993	205.45
1994	12/27/1993	206.93
1995	01/05/1995	207.00
1996	12/30/1995	208.45
1997	12/23/1996	208.77
1998	01/05/1998	210.91
1999	01/12/1999	210.28
2000	01/21/2000	210.75
2001	01/15/2001	213.04
2002	01/09/2002	214.04



FARNSWORTH, WILL	PERMIT: 6567 FP	BASIN NO: 72	WL Change
LOC. CODE SC00804422BBD	LAT/LONG: 392032102184500	STATUS: A	1yr: -1.23
T 8 S R 44 W		DEPTH: 329	5yr: -5.77
SECTION 22 Q160 NW Q40: NW Q10: SE		ELEVATION 4185	10yr: -9.43
1965 Saturated Thickness:	142	Bedrock Elev: 3858	
Present Saturated Thickness :	102.6	% 1965 Saturation remaining:	72%

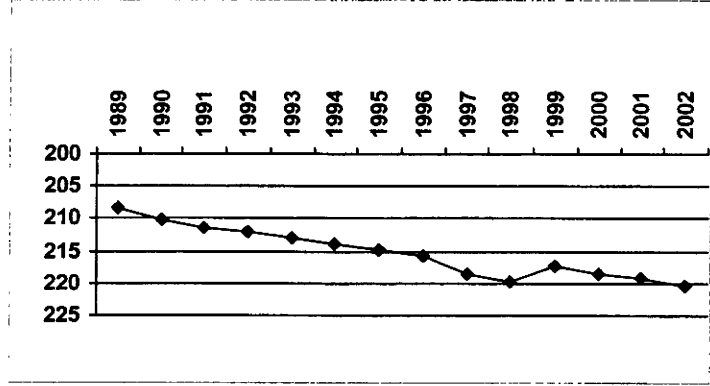
WATERYR:	DATE:	WL:
1988	03/22/1988	210.08
1989	12/22/1988	211.88
1990	01/18/1990	212.65
1991	01/03/1991	214.29
1992	12/30/1991	214.95
1993	01/03/1993	215.37
1994	12/27/1993	214.87
1995	01/05/1995	216.07
1996	12/29/1995	217.48
1997	12/23/1996	218.61
1998	01/07/1998	219.23
1999	01/12/1999	220.02
2000	01/25/2000	221.12
2001	01/15/2001	223.15
2002	01/09/2002	224.38



**NORTHERN HIGH PLAINS DESIGNATED GROUNDWATER BASIN
DISTRICT: PLAINS**

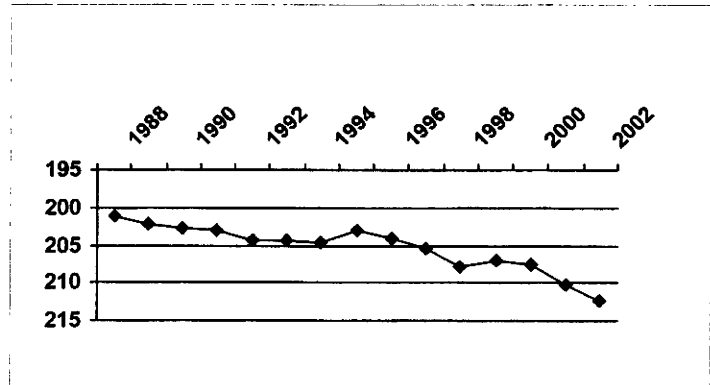
HANSEN, DALE	PERMIT: 3450 FP	BASIN NO: 73	WL Change
LOC. CODE SC00804424BCC	LAT/LONG: 392019102164000	STATUS: A	1yr: -1.26
T 8 S R 44 W		DEPTH: 327	5yr: -1.74
SECTION 24 Q160 NW Q40: SW Q10: SW		ELEVATION 4150	10yr: -8.46
1965 Saturated Thickness: 145		Bedrock Elev: 3830	
Present Saturated Thickness : 99.6		% 1965 Saturation remaining: 69%	

WATERYR:	DATE:	WL:
1989	12/13/1988	208.40
1990	01/18/1990	210.18
1991	01/31/1991	211.28
1992	12/30/1991	211.90
1993	01/03/1993	212.90
1994	12/28/1993	213.81
1995	01/02/1995	214.82
1996	12/29/1995	215.86
1997	12/23/1996	218.62
1998	01/05/1998	219.60
1999	01/12/1999	217.42
2000	01/25/2000	218.48
2001	01/15/2001	219.10
2002	01/18/2002	220.36



HINKHOUSE SYBILL	PERMIT: 5750 FP	BASIN NO: 74	WL Change
LOC. CODE SC00804426CCB	LAT/LONG: 391906102174600	STATUS: A	1yr: -2.13
T 8 S R 44 W		DEPTH: 326	5yr: -6.93
SECTION 26 Q160 SW Q40: SW Q10: NW		ELEVATION 4170	10yr: -7.91
1965 Saturated Thickness: 152		Bedrock Elev: 3848	
Present Saturated Thickness : 109.8		% 1965 Saturation remaining: 72%	

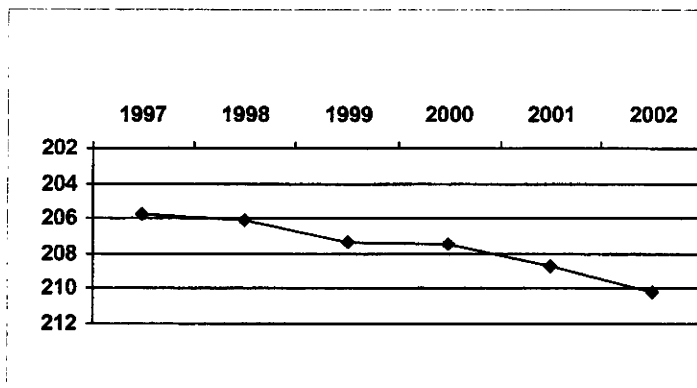
WATERYR:	DATE:	WL:
1988	03/22/1988	201.22
1989	12/22/1988	202.10
1990	01/18/1990	202.73
1991	01/03/1991	202.95
1992	12/30/1991	204.32
1993	01/03/1993	204.46
1994	12/27/1993	204.47
1995	01/05/1995	202.96
1996	12/29/1995	204.03
1997	12/23/1996	205.30
1998	01/07/1998	207.76
1999	01/12/1999	206.91
2000	01/21/2000	207.62
2001	01/15/2001	210.10
2002	01/09/2002	212.23



**NORTHERN HIGH PLAINS DESIGNATED GROUNDWATER BASIN
DISTRICT: PLAINS**

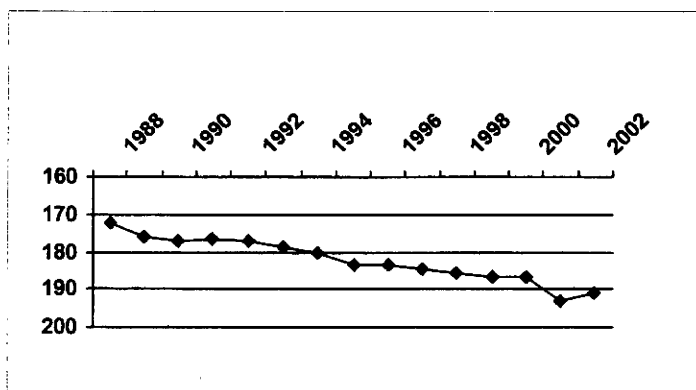
CITY OF BURLINGTO	PERMIT:	10598 FP	BASIN NO:	74A	WL Change
LOC. CODE SC00804436CDD	LAT/LONG:		STATUS:	A	1yr: -1.41
T 8 S R 44 W			DEPTH:		5yr: -4.44
SECTION 36 Q160 SW Q40: SE Q10: SE			ELEVATION		10yr:
1965 Saturated Thickness:			Bedrock Elev:		
Present Saturated Thickness :			% 1965 Saturation remaining:		

WATERYR:	DATE:	WL:
1997	01/18/1997	205.70
1998	01/15/1998	206.08
1999	01/14/1999	207.29
2000	01/17/2000	207.42
2001	01/22/2001	208.73
2002	01/18/2002	210.14



CURE LAND LLC	PERMIT:	16298 FP	BASIN NO:	75	WL Change
LOC. CODE SC00804503BDC	LAT/LONG:	392257102252100	STATUS:	A	1yr: 2.12
T 8 S R 45 W			DEPTH:	256	5yr: -6.18
SECTION 3 Q160 NW Q40: SE Q10: SW			ELEVATION	4190	10yr: -13.47
1965 Saturated Thickness:		91	Bedrock Elev:	3949	
Present Saturated Thickness :		50.2	% 1965 Saturation remaining:	55%	

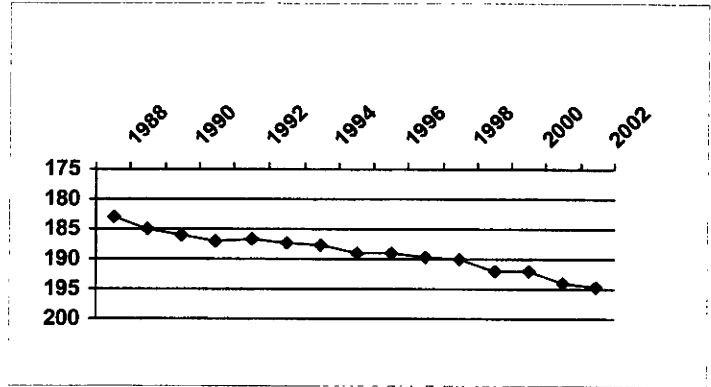
WATERYR:	DATE:	WL:
1988	03/15/1988	172.35
1989	12/22/1988	175.80
1990	01/17/1990	177.10
1991	01/18/1991	176.40
1992	01/02/1992	177.31
1993	01/07/1993	178.70
1994	12/30/1993	180.11
1995	01/13/1995	183.30
1996	12/30/1995	183.65
1997	12/27/1996	184.60
1998	01/07/1998	185.40
1999	01/12/1999	186.72
2000	01/25/2000	186.61
2001	01/08/2001	192.90
2002	01/09/2002	190.78



**NORTHERN HIGH PLAINS DESIGNATED GROUNDWATER BASIN
DISTRICT: PLAINS**


BOHEN, JOE & MARY	PERMIT:	12057 FP	BASIN NO:	76	WL Change
LOC. CODE SC00804514DAD	LAT/LONG:	392052102232500	STATUS:	A	1yr: -0.60
T 8 S R 45 W			DEPTH:	252	5yr: -4.93
SECTION 14 Q160 SE Q40: NE Q10: SE			ELEVATION	4210	10yr: -7.70
1965 Saturated Thickness:		87	Bedrock Elev:	3948	
Present Saturated Thickness :		67.5	% 1965 Saturation remaining:		78%

WATERYR:	DATE:	WL:
1988	03/21/1988	182.84
1989	12/20/1988	185.02
1990	01/17/1990	186.15
1991	01/18/1991	186.95
1992	01/02/1992	186.80
1993	01/07/1993	187.29
1994	12/30/1993	187.73
1995	01/13/1995	189.15
1996	12/30/1995	189.00
1997	12/27/1996	189.57
1998	01/07/1998	190.04
1999	01/12/1999	191.87
2000	01/21/2000	191.94
2001	01/08/2001	193.90
2002	01/09/2002	194.50



DREITZ, A.	PERMIT:	14014 FP	BASIN NO:	77	WL Change
LOC. CODE SC00804519ABC	LAT/LONG:	392026102282200	STATUS:	A	1yr: -.78
T 8 S R 45 W			DEPTH:	264	5yr: -3.19
SECTION 19 Q160 NE Q40: NW Q10: SW			ELEVATION	4250	10yr: -6.35
1965 Saturated Thickness:		78	Bedrock Elev:		
Present Saturated Thickness :			% 1965 Saturation remaining:		

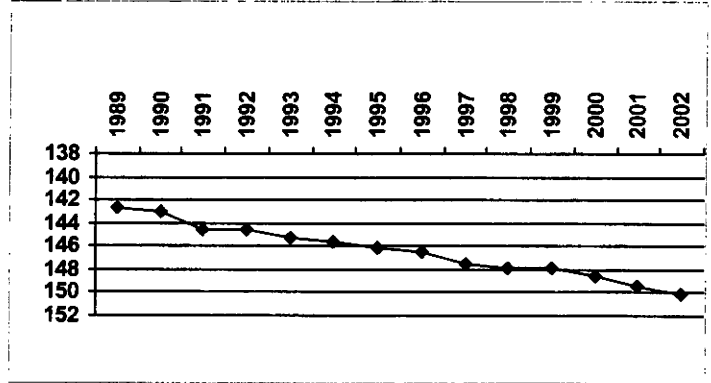
WATERYR:	DATE:	WL:
1989	12/22/1988	173.20
1990	01/12/1990	173.85
1991	01/17/1991	174.82
1992	01/17/1992	175.88
1993	01/07/1993	176.58
1994	12/30/1993	176.94
1995	01/13/1995	177.75
1996	12/28/1995	178.20
1997	12/27/1996	179.04
1998	01/07/1998	179.79
1999	01/13/1999	180.39
2000	01/25/2000	181.02
2001	01/08/2001	181.45
2002	01/09/2002	182.23



**NORTHERN HIGH PLAINS DESIGNATED GROUNDWATER BASIN
DISTRICT: PLAINS**

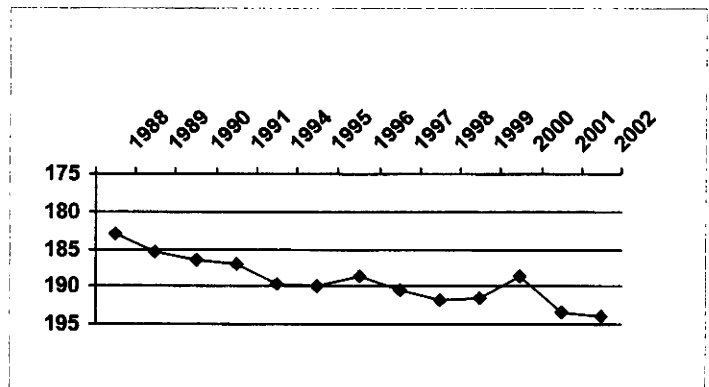
MILTENBERGER, BE	PERMIT: 13234 F	BASIN NO: 79	WL Change
LOC. CODE SC00804532BCC	LAT/LONG: 391833102275000	STATUS: A	1yr: -0.66
T 8 S R 45 W		DEPTH: 215	5yr: -2.54
SECTION 32 Q160 NW Q40: SW Q10: SW		ELEVATION 4245	10yr: -5.42
1965 Saturated Thickness:	73	Bedrock Elev: 4039	
Present Saturated Thickness :	56.	% 1965 Saturation remaining:	77%

WATERYR:	DATE:	WL:
1989	12/22/1988	142.60
1990	01/12/1990	143.07
1991	01/17/1991	144.63
1992	01/16/1992	144.62
1993	01/07/1993	145.23
1994	12/30/1993	145.56
1995	01/13/1995	146.19
1996	12/28/1995	146.47
1997	12/27/1996	147.50
1998	01/07/1998	147.85
1999	01/13/1999	147.93
2000	01/17/2000	148.52
2001	01/04/2001	149.38
2002	01/09/2002	150.04



HINKHOUSE, TRUST	PERMIT: 4068 FP	BASIN NO: 81	WL Change
LOC. CODE SC00804534DBB	LAT/LONG: 391827102250200	STATUS: A	1yr: -0.69
T 8 S R 45 W		DEPTH: 235	5yr: -3.56
SECTION 34 Q160 SE Q40: NW Q10: NW		ELEVATION 4245	10yr:
1965 Saturated Thickness:	78	Bedrock Elev: 4012	
Present Saturated Thickness :	39.	% 1965 Saturation remaining:	50%

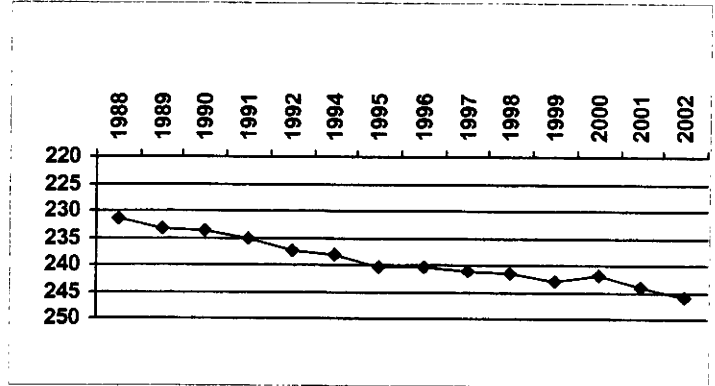
WATERYR:	DATE:	WL:
1988	03/15/1988	183.12
1989	03/09/1989	185.28
1990	01/12/1990	186.37
1991	01/18/1991	186.99
1994	12/30/1993	189.60
1995	01/13/1995	189.97
1996	12/28/1995	188.67
1997	12/27/1996	190.41
1998	01/07/1998	191.68
1999	01/13/1999	191.55
2000	01/21/2000	188.67
2001	01/08/2001	193.28
2002	01/16/2002	193.97



**NORTHERN HIGH PLAINS DESIGNATED GROUNDWATER BASIN
DISTRICT: PLAINS**

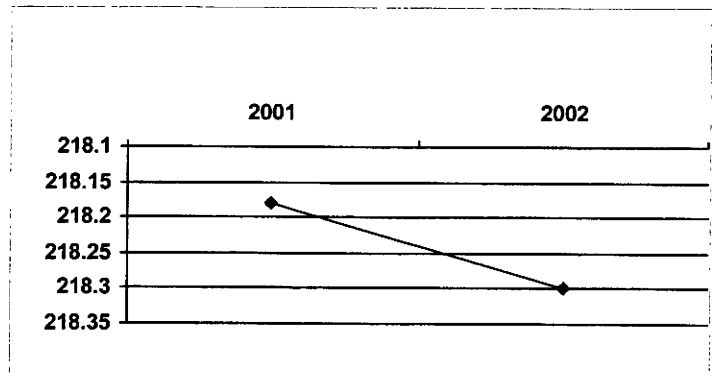
CURE INC.	PERMIT:	5614 FP	BASIN NO:	82	WL Change
LOC. CODE SC00804601BCC	LAT/LONG:	392252102300000	STATUS:	A	1yr: -1.86
T 8 S R 46 W			DEPTH:	305	5yr: -4.66
SECTION 1 Q160 NW Q40: SW Q10: SW			ELEVATION	4280	10yr: -8.50
1965 Saturated Thickness:		114	Bedrock Elev:	3950	
Present Saturated Thickness :		84.1	% 1965 Saturation remaining:		74%

WATERYR:	DATE:	WL:
1988	03/15/1988	231.65
1989	12/20/1988	233.20
1990	01/12/1990	233.75
1991	01/17/1991	235.12
1992	01/17/1992	237.36
1994	01/02/1994	238.32
1995	01/17/1995	240.25
1996	12/28/1995	240.40
1997	12/28/1996	241.20
1998	01/08/1998	241.50
1999	01/13/1999	243.08
2000	01/25/2000	241.97
2001	01/08/2001	244.00
2002	01/17/2002	245.86



KLIESEN, ROGER &	PERMIT:	3861 FP	BASIN NO:	82A	WL Change
LOC. CODE SC00804620CBB	LAT/LONG:		STATUS:	A	1yr: -.12
T 8 S R 46 W			DEPTH:	240	5yr:
SECTION 20 Q160 NW Q40: NW Q10: SW			ELEVATION		10yr:
1965 Saturated Thickness:			Bedrock Elev:		
Present Saturated Thickness :			% 1965 Saturation remaining:		

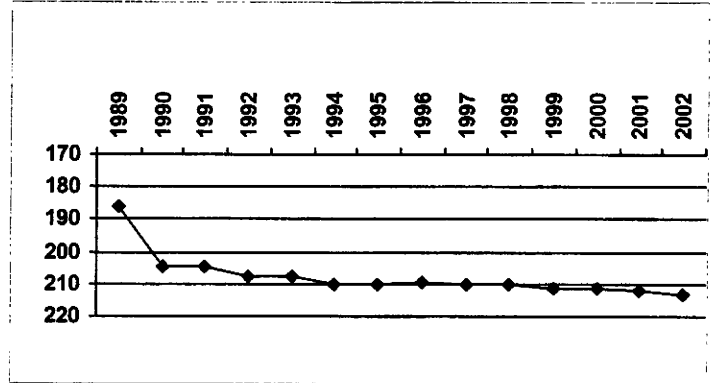
WATERYR:	DATE:	WL:
2001	01/04/2001	218.18
2002	01/04/2002	218.30



**NORTHERN HIGH PLAINS DESIGNATED GROUNDWATER BASIN
DISTRICT: PLAINS**


DROSTE, RAYMOND	PERMIT: 2772 FP	BASIN NO: 83	WL Change
LOC. CODE SC00804628CCC	LAT/LONG: 391858102332400	STATUS: A	1yr: -1.03
T 8 S R 46 W		DEPTH: 248	5yr: -2.95
SECTION 28 Q160 SW Q40: SW Q10: SW		ELEVATION 4360	10yr: -5.61
1965 Saturated Thickness: 69		Bedrock Elev: 4111	
Present Saturated Thickness : 36.		% 1965 Saturation remaining: 52%	

WATERYR:	DATE:	WL:
1989	12/31/1988	186.00
1990	01/12/1990	204.54
1991	01/17/1991	204.68
1992	01/16/1992	207.42
1993	01/15/1993	207.78
1994	01/02/1994	209.95
1995	01/16/1995	210.30
1996	12/28/1995	209.72
1997	12/28/1996	210.08
1998	01/11/1998	210.15
1999	01/13/1999	211.28
2000	01/24/2000	211.25
2001	01/04/2001	212.00
2002	01/04/2002	213.03



SIMON FAMILY INC.	PERMIT: 6976 FP	BASIN NO: 84	WL Change
LOC. CODE SC00804629DCD	LAT/LONG: 391858102334500	STATUS: A	1yr: -1.15
T 8 S R 46 W		DEPTH: 263	5yr: -2.66
SECTION 29 Q160 SE Q40: SW Q10: SE		ELEVATION 4370	10yr: -4.92
1965 Saturated Thickness: 46		Bedrock Elev: 4117	
Present Saturated Thickness : 37.3		% 1965 Saturation remaining: 81%	


WATERYR:	DATE:	WL:
1988	03/15/1988	208.56
1989	12/20/1988	209.10
1990	01/12/1990	209.95
1991	01/17/1991	210.43
1992	01/16/1992	210.78
1993	01/15/1993	211.22
1994	01/02/1994	212.60
1996	12/28/1995	212.82
1997	12/28/1996	213.04
1998	01/11/1998	213.21
1999	01/13/1999	214.20
2000	01/24/2000	214.02
2001	01/04/2001	214.55
2002	01/04/2002	215.70



**NORTHERN HIGH PLAINS DESIGNATED GROUNDWATER BASIN
DISTRICT: PLAINS**

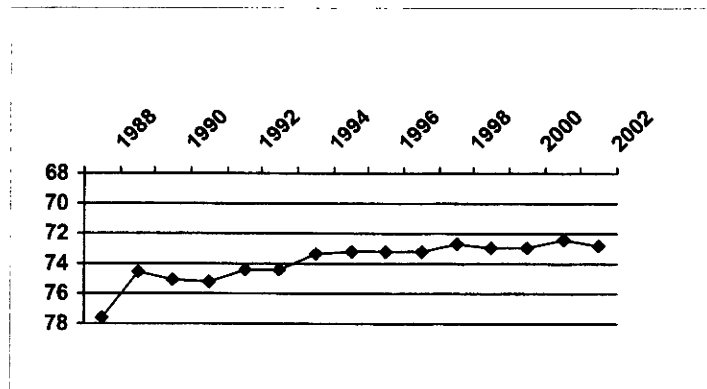
PICKARD, LOUIS	PERMIT:		BASIN NO:	85	WL Change
LOC. CODE SC00804706DDD	LAT/LONG: 392230102412000		STATUS:	A	1yr: .53
T 8 S R 47 W			DEPTH:	212	5yr: 1.66
SECTION 6 Q160 SE Q40: SE Q10: SE			ELEVATION	4425	10yr: 4.14
1965 Saturated Thickness:	25		Bedrock Elev:	4220	
Present Saturated Thickness :	1.		% 1965 Saturation remaining:	4%	

WATERYR:	DATE:	WL:
1988	03/14/1988	206.10
1989	12/20/1988	206.70
1990	01/12/1990	205.90
1991	01/17/1991	205.32
1992	01/19/1992	208.10
1994	01/03/1994	209.00
1995	01/17/1995	208.13
1996	12/28/1995	206.08
1997	12/28/1996	205.62
1998	01/08/1998	204.88
1999	01/13/1999	204.82
2000	01/17/2000	204.50
2001	01/03/2001	204.49
2002	01/04/2002	203.96



CONRARDY, DALE &	PERMIT:	14337 FP	BASIN NO:	86	WL Change
LOC. CODE SC00804726CCC	LAT/LONG: 391900102375000		STATUS:	A	1yr: -.30
T 8 S R 47 W			DEPTH:	115	5yr: .42
SECTION 26 Q160 SW Q40: SW Q10: SW			ELEVATION	4320	10yr: 1.65
1965 Saturated Thickness:	64		Bedrock Elev:	4216	
Present Saturated Thickness :	31.3		% 1965 Saturation remaining:	49%	

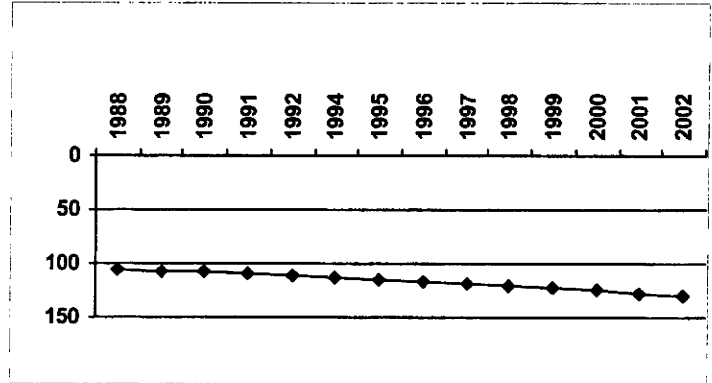
WATERYR:	DATE:	WL:
1988	03/14/1988	77.55
1989	12/20/1988	74.59
1990	01/12/1990	75.06
1991	01/17/1991	75.25
1992	01/16/1992	74.40
1993	01/15/1993	74.43
1994	01/03/1994	73.30
1995	01/16/1995	73.20
1996	12/28/1995	73.24
1997	12/28/1996	73.17
1998	01/15/1998	72.63
1999	01/13/1999	72.90
2000	01/17/2000	72.95
2001	01/03/2001	72.45
2002	01/17/2002	72.75



**NORTHERN HIGH PLAINS DESIGNATED GROUNDWATER BASIN
DISTRICT: PLAINS**

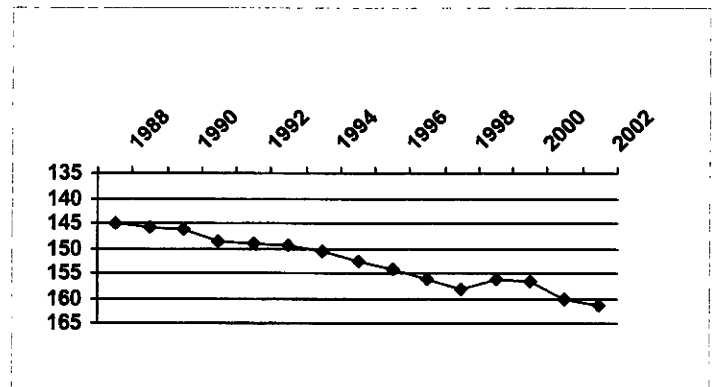
EBERHART, MARLIN	PERMIT: 11371 FP	BASIN NO: 1	WL Change
LOC. CODE SC00904203CDB	LAT/LONG: 391759102051100	STATUS: A	1yr: -1.77
T 9 S R 42 W		DEPTH: 228	5yr: -10.88
SECTION 3 Q160 SW Q40: SE Q10: NW		ELEVATION 3955	10yr: -17.92
1965 Saturated Thickness:	102	Bedrock Elev: 3748	
Present Saturated Thickness :	78.1	% 1965 Saturation remaining:	77%

WATERYR:	DATE:	WL:
1988	02/10/1988	104.70
1989	12/14/1988	106.74
1990	01/09/1990	108.14
1991	01/19/1991	109.22
1992	01/14/1992	110.95
1994	01/10/1994	113.16
1995	12/27/1994	114.83
1996	01/11/1996	116.20
1997	01/08/1997	117.99
1998	01/14/1998	120.98
1999	01/14/1999	122.24
2000	01/09/2000	123.54
2001	01/05/2001	127.10
2002	01/07/2002	128.87



PRALLE, DALE & AL	PERMIT: 5271 FP	BASIN NO: 2	WL Change
LOC. CODE SC00904214BBB	LAT/LONG: 391620102042100	STATUS: A	1yr: -1.35
T 9 S R 42 W		DEPTH: 277	5yr: -5.31
SECTION 14 Q160 NW Q40: NW Q10: NW		ELEVATION 3985	10yr: -12.29
1965 Saturated Thickness:	145	Bedrock Elev: 3710	
Present Saturated Thickness :	113.5	% 1965 Saturation remaining:	78%

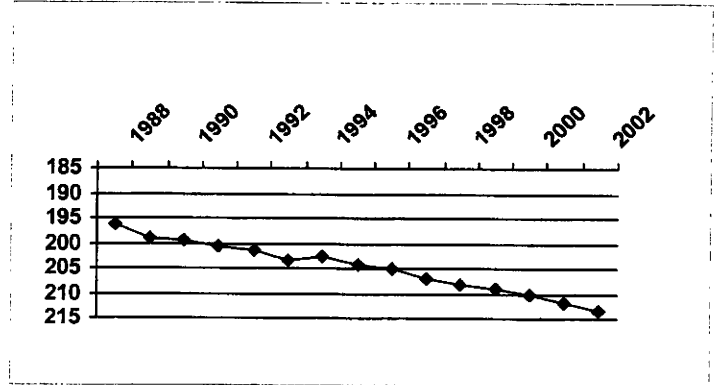
WATERYR:	DATE:	WL:
1988	02/09/1988	145.00
1989	12/14/1988	145.71
1990	01/09/1990	146.34
1991	01/19/1991	148.45
1992	01/14/1992	149.20
1993	01/13/1993	149.57
1994	01/10/1994	150.75
1995	12/27/1994	152.43
1996	01/11/1996	154.25
1997	01/08/1997	156.18
1998	01/14/1998	158.00
1999	01/14/1999	156.25
2000	01/09/2000	156.55
2001	01/05/2001	160.14
2002	01/07/2002	161.49



**NORTHERN HIGH PLAINS DESIGNATED GROUNDWATER BASIN
DISTRICT: PLAINS**

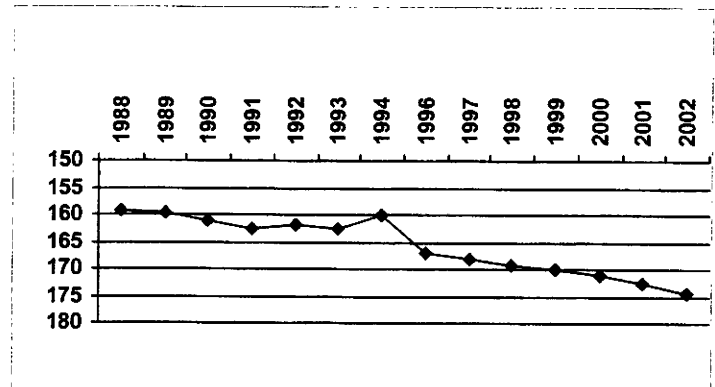
HARTMAN, JODEY &	PERMIT: 3852 FP	BASIN NO: 3	WL Change
LOC. CODE SC00904219DBC	LAT/LONG: 391452102081600	STATUS: A	1yr: -1.73
T 9 S R 42 W		DEPTH: 320	5yr: -6.48
SECTION 19 Q160 SE Q40: NW Q10: SW		ELEVATION 4085	10yr: -12.06
1965 Saturated Thickness:	135	Bedrock Elev: 3780	
Present Saturated Thickness :	91.7	% 1965 Saturation remaining:	68%

WATERYR:	DATE:	WL:
1988	02/08/1988	196.34
1989	12/14/1988	198.90
1990	01/09/1990	199.40
1991	01/20/1991	200.56
1992	01/20/1992	201.29
1993	01/13/1993	203.54
1994	01/10/1994	202.51
1995	12/27/1994	204.36
1996	01/10/1996	205.05
1997	01/08/1997	206.87
1998	01/14/1998	208.38
1999	01/14/1999	208.87
2000	01/09/2000	210.32
2001	01/05/2001	211.62
2002	01/07/2002	213.35



MARTENS, ARTHUR	PERMIT: 3476 FP	BASIN NO: 4	WL Change
LOC. CODE SC00904222ACD	LAT/LONG: 391507102043800	STATUS: A	1yr: -1.75
T 9 S R 42 W		DEPTH: 312	5yr: -6.32
SECTION 22 Q160 NE Q40: SW Q10: SE		ELEVATION 4010	10yr: -12.55
1965 Saturated Thickness:	157	Bedrock Elev: 3708	
Present Saturated Thickness :	127.6	% 1965 Saturation remaining:	81%

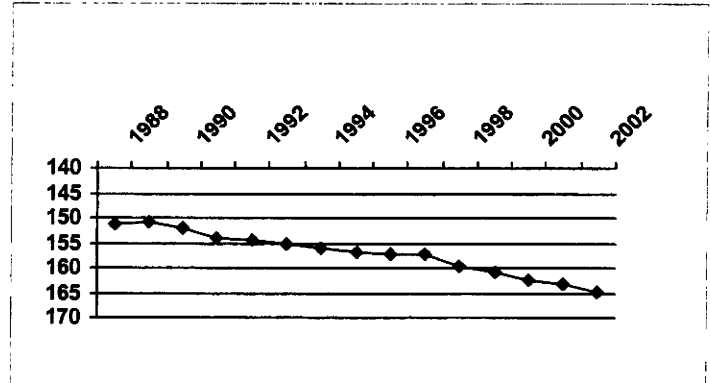
WATERYR:	DATE:	WL:
1988	02/08/1988	159.20
1989	12/14/1988	159.64
1990	01/09/1990	161.24
1991	01/19/1991	162.67
1992	01/14/1992	161.87
1993	01/13/1993	162.55
1994	01/10/1994	159.95
1996	01/11/1996	167.06
1997	01/08/1997	168.10
1998	01/14/1998	169.42
1999	01/14/1999	170.15
2000	01/09/2000	171.15
2001	01/05/2001	172.67
2002	01/07/2002	174.42



**NORTHERN HIGH PLAINS DESIGNATED GROUNDWATER BASIN
DISTRICT: PLAINS**

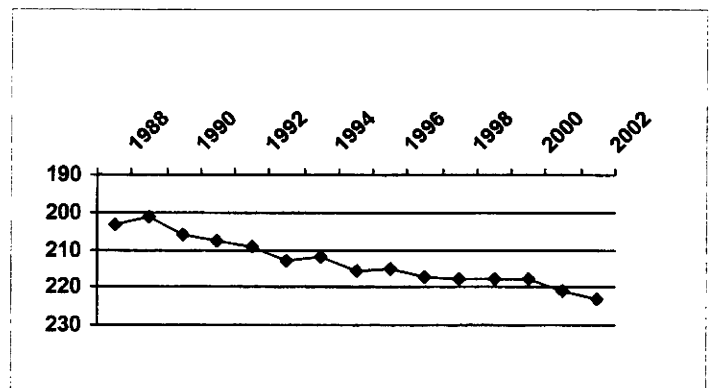
GILBERT, DANIEL &	PERMIT:	11594 FP	BASIN NO:	5	WL Change
LOC. CODE SC00904226AAC	LAT/LONG:	391425102032900	STATUS:	A	1yr: -1.62
T 9 S R 42 W			DEPTH:	303	5yr: -7.78
SECTION 26 Q160 NE Q40: NE Q10: SW			ELEVATION	3995	10yr: -10.40
1965 Saturated Thickness:		190	Bedrock Elev:	3704	
Present Saturated Thickness :		126.1	% 1965 Saturation remaining:		66%

WATERYR:	DATE:	WL:
1988	02/09/1988	151.22
1989	01/19/1989	150.83
1990	01/09/1990	151.80
1991	01/19/1991	153.83
1992	01/20/1992	154.52
1993	01/13/1993	155.13
1994	01/10/1994	156.09
1995	12/27/1994	156.80
1996	01/11/1996	157.20
1997	01/08/1997	157.14
1998	01/14/1998	159.72
1999	01/14/1999	160.92
2000	01/09/2000	162.38
2001	01/05/2001	163.30
2002	01/07/2002	164.92



UNRUH, B.E. & M.K.	PERMIT:	1479 FP	BASIN NO:	6	WL Change
LOC. CODE SC00904231CCC	LAT/LONG:	391258102084800	STATUS:	A	1yr: -2.26
T 9 S R 42 W			DEPTH:	337	5yr: -5.73
SECTION 31 Q160 SW Q40: SW Q10: SW			ELEVATION	4105	10yr: -14.04
1965 Saturated Thickness:		161	Bedrock Elev:	3774	
Present Saturated Thickness :		108.	% 1965 Saturation remaining:		67%

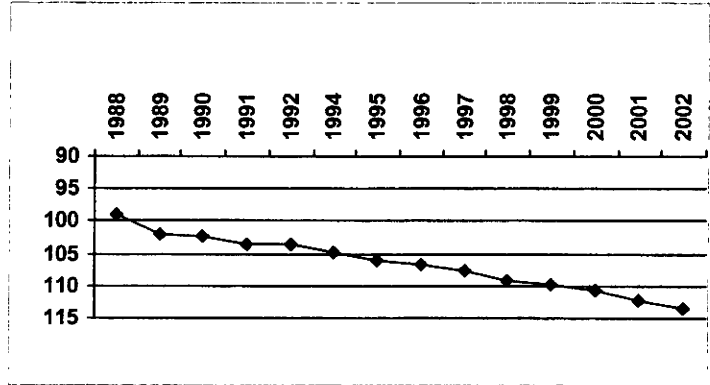
WATERYR:	DATE:	WL:
1988	02/08/1988	203.20
1989	12/16/1988	201.00
1990	01/09/1990	206.22
1991	01/19/1991	207.45
1992	01/20/1992	208.94
1993	01/13/1993	212.78
1994	01/10/1994	212.09
1995	12/27/1994	215.81
1996	01/10/1996	215.08
1997	01/08/1997	217.25
1998	01/14/1998	217.78
1999	01/14/1999	217.96
2000	01/09/2000	217.62
2001	01/05/2001	220.72
2002	01/07/2002	222.98



**NORTHERN HIGH PLAINS DESIGNATED GROUNDWATER BASIN
DISTRICT: PLAINS**

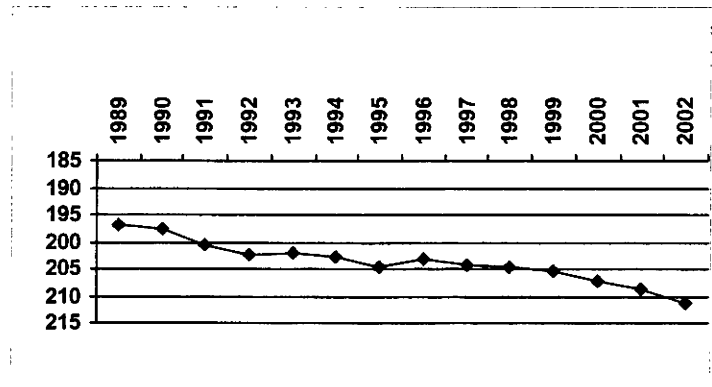
MARTENS, ART	PERMIT:	11369 FP	BASIN NO:	7	WL Change
LOC. CODE SC00904301CDB	LAT/LONG:	391757102093800	STATUS:	A	1yr: -1.43
T 9 S R 43 W			DEPTH:	220	5yr: -5.95
SECTION 1 Q160 SW Q40: SE Q10: NW			ELEVATION	4000	10yr: -9.90
1965 Saturated Thickness:		132	Bedrock Elev:	3788	
Present Saturated Thickness :		98.4	% 1965 Saturation remaining:	75%	

WATERYR:	DATE:	WL:
1988	02/08/1988	99.10
1989	12/14/1988	102.18
1990	01/09/1990	102.49
1991	01/15/1991	103.53
1992	01/14/1992	103.65
1994	01/10/1994	104.78
1995	12/29/1994	106.11
1996	01/11/1996	106.81
1997	01/03/1997	107.60
1998	01/14/1998	109.09
1999	01/14/1999	109.83
2000	01/11/2000	110.78
2001	01/05/2001	112.12
2002	01/05/2002	113.55



PENNY JOHN C.	PERMIT:	4057 FP	BASIN NO:	8	WL Change
LOC. CODE SC00904314CCC	LAT/LONG:	391531102110300	STATUS:	A	1yr: -2.96
T 9 S R 43 W			DEPTH:	335	5yr: -7.28
SECTION 14 Q160 SW Q40: SW Q10: SW			ELEVATION	4120	10yr: -9.16
1965 Saturated Thickness:		156	Bedrock Elev:	3798	
Present Saturated Thickness :		110.5	% 1965 Saturation remaining:	71%	

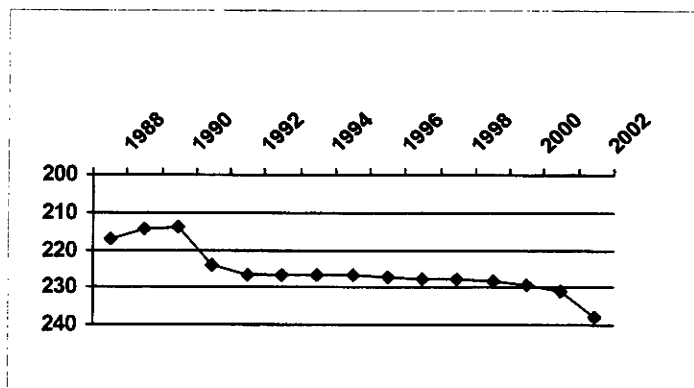
WATERYR:	DATE:	WL:
1989	03/09/1989	196.68
1990	01/09/1990	197.76
1991	01/16/1991	200.71
1992	01/15/1992	202.32
1993	01/12/1993	202.15
1994	01/10/1994	202.68
1995	12/29/1994	204.56
1996	01/10/1996	203.20
1997	01/03/1997	204.20
1998	01/15/1998	204.79
1999	01/15/1999	205.50
2000	01/11/2000	207.05
2001	01/05/2001	208.52
2002	01/05/2002	211.48



**NORTHERN HIGH PLAINS DESIGNATED GROUNDWATER BASIN
DISTRICT: PLAINS**

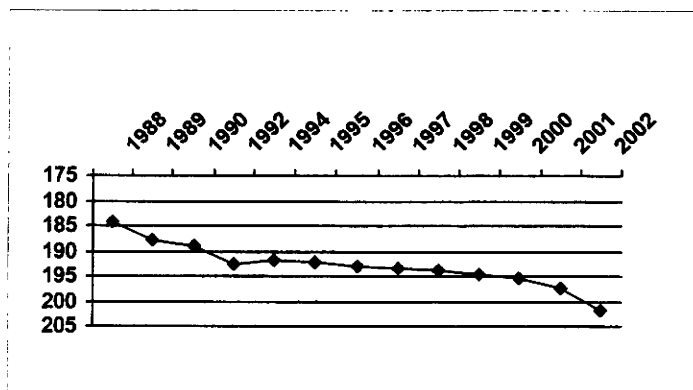
PENNY, DOROTHY L	PERMIT:	5527 FP	BASIN NO:	9	WL Change
LOC. CODE SC00904322BCB	LAT/LONG:	391511102121000	STATUS:	A	1yr: -6.76
T 9 S R 43 W			DEPTH:	340	5yr: -10.04
SECTION 22 Q160 NW Q40: SW Q10: NW			ELEVATION	4145	10yr: -11.07
1965 Saturated Thickness:		155	Bedrock Elev:	3808	
Present Saturated Thickness :		99.3	% 1965 Saturation remaining:	64%	

WATERYR:	DATE:	WL:
1988	02/08/1988	216.90
1989	12/14/1988	214.16
1990	01/09/1990	213.65
1991	01/16/1991	224.23
1992	01/15/1992	226.60
1993	01/31/1993	226.40
1994	01/10/1994	226.78
1995	12/29/1994	226.58
1996	01/10/1996	227.00
1997	01/03/1997	227.63
1998	01/15/1998	227.86
1999	01/15/1999	228.09
2000	01/11/2000	229.32
2001	01/05/2001	230.91
2002	01/05/2002	237.67



PENNY JOHN C.	PERMIT:	11984 FP	BASIN NO:	10	WL Change
LOC. CODE SC00904327BAA	LAT/LONG:	391434102114400	STATUS:	A	1yr: -4.37
T 9 S R 43 W			DEPTH:	290	5yr: -8.62
SECTION 27 Q160 NW Q40: NE Q10: NE			ELEVATION	4115	10yr: -9.26
1965 Saturated Thickness:		158	Bedrock Elev:	3807	
Present Saturated Thickness :		106.1	% 1965 Saturation remaining:	67%	

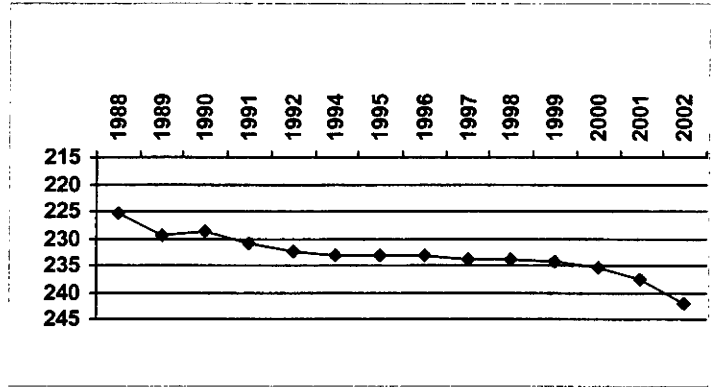
WATERYR:	DATE:	WL:
1988	02/08/1988	184.20
1989	12/14/1988	187.80
1990	01/09/1990	189.03
1992	01/15/1992	192.64
1994	01/10/1994	191.77
1995	12/29/1994	192.02
1996	01/10/1996	192.82
1997	01/03/1997	193.28
1998	01/15/1998	193.68
1999	01/15/1999	194.78
2000	01/11/2000	195.48
2001	01/05/2001	197.53
2002	01/05/2002	201.90



**NORTHERN HIGH PLAINS DESIGNATED GROUNDWATER BASIN
DISTRICT: PLAINS**

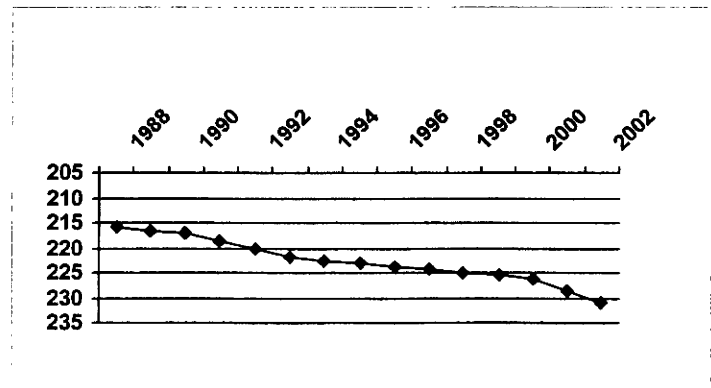
PENNY, KEVIN & GR	PERMIT: 2180 FP	BASIN NO: 11	WL Change
LOC. CODE SC00904328ABB	LAT/LONG: 391437102124400	STATUS: A	1yr: -4.57
T 9 S R 43 W		DEPTH: 337	5yr: -8.28
SECTION 28 Q160 NE Q40: NW Q10: NW		ELEVATION 4160	10yr: -9.77
1965 Saturated Thickness: 130		Bedrock Elev: 3838	10yr: -9.77
Present Saturated Thickness : 79.9		% 1965 Saturation remaining: 61%	

WATERYR:	DATE:	WL:
1988	02/08/1988	225.41
1989	12/14/1988	229.52
1990	01/09/1990	228.78
1991	01/16/1991	230.76
1992	01/15/1992	232.30
1994	01/10/1994	233.20
1995	12/29/1994	233.02
1996	01/10/1996	233.03
1997	01/03/1997	233.79
1998	01/15/1998	233.97
1999	01/15/1999	234.12
2000	01/11/2000	235.23
2001	01/05/2001	237.50
2002	01/05/2002	242.07



PENNY RANCHES IN	PERMIT: 11553 FP	BASIN NO: 12	WL Change
LOC. CODE SC00904332BBB2	LAT/LONG: 391345102142201	STATUS: A	1yr: -2.30
T 9 S R 43 W		DEPTH: 331	5yr: -6.57
SECTION 32 Q160 NW Q40: NW Q10: NW		ELEVATION 4185	10yr: -10.52
1965 Saturated Thickness: 141		Bedrock Elev: 3861	10yr: -10.52
Present Saturated Thickness : 93.2		% 1965 Saturation remaining: 66%	


WATERYR:	DATE:	WL:
1988	02/08/1988	215.67
1989	12/19/1988	216.50
1990	01/09/1990	217.18
1991	01/16/1991	218.56
1992	01/15/1992	220.33
1993	01/13/1993	221.65
1994	01/10/1994	222.42
1995	12/29/1994	222.93
1996	01/10/1996	223.81
1997	01/03/1997	224.28
1998	01/15/1998	225.03
1999	01/15/1999	225.29
2000	01/11/2000	226.34
2001	01/05/2001	228.55
2002	01/05/2002	230.85



**NORTHERN HIGH PLAINS DESIGNATED GROUNDWATER BASIN
DISTRICT: PLAINS**

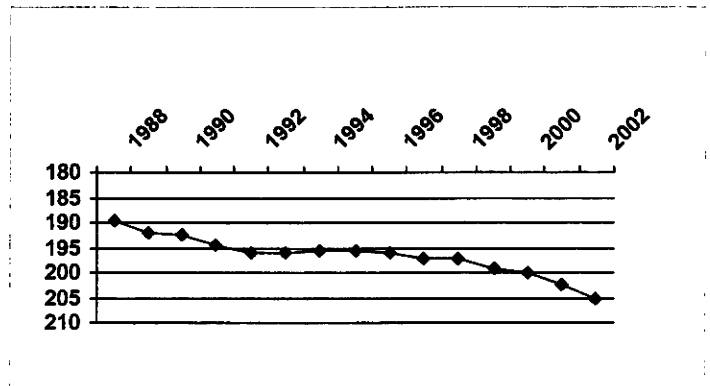
PENNY RANCHES IN	PERMIT: 5972 FP	BASIN NO: 13	WL Change
LOC. CODE SC00904332CCB	LAT/LONG: 391305102142300	STATUS: A	1yr: -2.50
T 9 S R 43 W		DEPTH: 327	5yr: -5.68
SECTION 32 Q160 SW Q40: SW Q10: NW		ELEVATION 4190	10yr: -9.36
1965 Saturated Thickness:		Bedrock Elev: 3864	
Present Saturated Thickness :	97.	% 1965 Saturation remaining:	

WATERYR:	DATE:	WL:
1989	12/19/1988	214.50
1990	01/09/1990	217.78
1991	01/30/1991	217.79
1992	01/15/1992	219.62
1993	01/13/1993	220.82
1994	01/10/1994	221.48
1995	12/29/1994	222.23
1996	01/10/1996	222.66
1997	01/03/1997	223.30
1998	01/15/1998	224.11
1999	01/15/1999	224.36
2000	01/11/2000	225.26
2001	01/05/2001	226.48
2002	01/05/2002	228.98



PARMER, TONY, HEL	PERMIT: 11142 FP	BASIN NO: 14	WL Change
LOC. CODE SC00904401CBB	LAT/LONG: 391734102163700	STATUS: A	1yr: -2.65
T 9 S R 44 W		DEPTH: 315	5yr: -7.88
SECTION 1 Q160 SW Q40: NW Q10: NW		ELEVATION 4160	10yr: -9.05
1965 Saturated Thickness:	168	Bedrock Elev: 3832	
Present Saturated Thickness :	122.9	% 1965 Saturation remaining:	73%

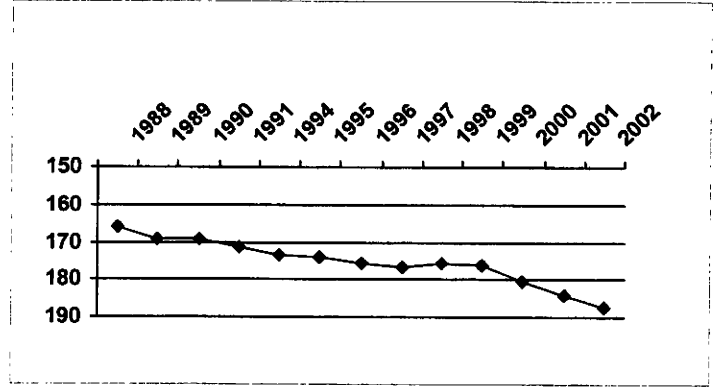
WATERYR:	DATE:	WL:
1988	02/10/1988	189.60
1989	12/27/1988	192.17
1990	01/18/1990	192.55
1991	01/11/1991	194.33
1992	01/16/1992	196.02
1993	01/12/1993	195.93
1994	01/10/1994	195.60
1995	01/05/1995	195.72
1996	01/10/1996	196.08
1997	01/02/1997	197.19
1998	01/11/1998	197.28
1999	01/15/1999	199.17
2000	01/11/2000	200.15
2001	12/30/2000	202.42
2002	01/02/2002	205.07



**NORTHERN HIGH PLAINS DESIGNATED GROUNDWATER BASIN
DISTRICT: PLAINS**


HINKHOUSE, TRUST	PERMIT:	3176 FP	BASIN NO:	16	WL Change
LOC. CODE SC00904411ACC	LAT/LONG:	391649102171400	STATUS:	A	1yr: -2.94
T 9 S R 44 W			DEPTH:	287	5yr: -10.49
SECTION 11 Q160 NE Q40: SW Q10: SW			ELEVATION	4155	10yr:
1965 Saturated Thickness:		173	Bedrock Elev:	3863	10yr:
Present Saturated Thickness :		104.9	% 1965 Saturation remaining:		61%

WATERYR:	DATE:	WL:
1988	02/10/1988	165.83
1989	12/27/1988	169.40
1990	01/18/1990	169.26
1991	01/11/1991	171.49
1994	01/10/1994	173.70
1995	01/05/1995	174.25
1996	01/10/1996	175.40
1997	01/02/1997	176.59
1998	01/11/1998	175.61
1999	01/15/1999	176.27
2000	01/13/2000	180.48
2001	12/30/2000	184.14
2002	01/02/2002	187.08



TIAGI INC.	PERMIT:	2893 FP	BASIN NO:	17	WL Change
LOC. CODE SC00904414BAA	LAT/LONG:	391620102171500	STATUS:	A	1yr: -.75
T 9 S R 44 W			DEPTH:	296	5yr: -7.81
SECTION 14 Q160 NW Q40: NE Q10: NE			ELEVATION	4160	10yr: -12.80
1965 Saturated Thickness:		159	Bedrock Elev:	3876	10yr: -12.80
Present Saturated Thickness :		95.2	% 1965 Saturation remaining:		60%

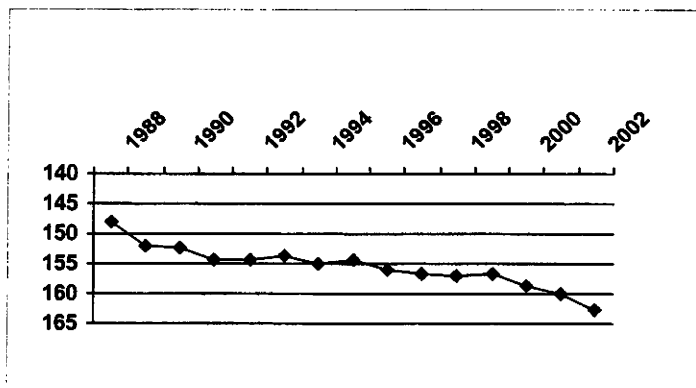
WATERYR:	DATE:	WL:
1989	12/22/1988	171.50
1990	01/18/1990	172.12
1991	01/30/1991	174.25
1992	01/21/1992	176.03
1993	01/12/1993	177.60
1994	01/10/1994	178.40
1995	01/05/1995	178.72
1996	01/10/1996	179.87
1997	01/02/1997	181.02
1998	01/11/1998	180.95
1999	01/15/1999	180.22
2000	01/13/2000	182.72
2001	12/30/2000	188.08
2002	01/02/2002	188.83



**NORTHERN HIGH PLAINS DESIGNATED GROUNDWATER BASIN
DISTRICT: PLAINS**

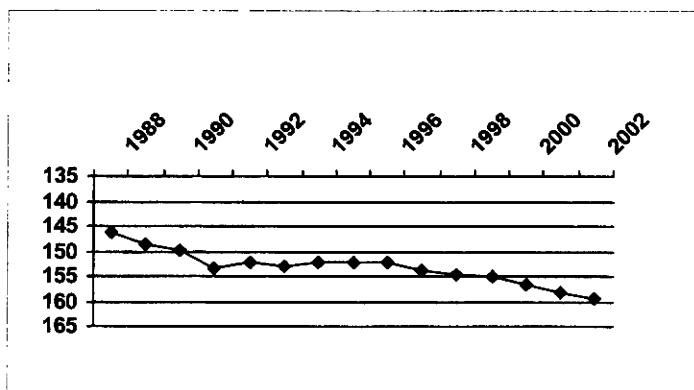
KLIESEN, ROGER	PERMIT: 2917 FP	BASIN NO: 18	WL Change
LOC. CODE SC00904429BCC	LAT/LONG: 391414102120600	STATUS: A	1yr: -2.73
T 9 S R 44 W		DEPTH: 266	5yr: -6.08
SECTION 29 Q160 NW Q40: SW Q10: SW		ELEVATION 4210	10yr: -8.26
1965 Saturated Thickness: 145		Bedrock Elev: 3945	
Present Saturated Thickness : 102.3		% 1965 Saturation remaining: 71%	

WATERYR:	DATE:	WL:
1988	03/22/1988	148.10
1989	12/09/1988	152.10
1990	01/18/1990	152.39
1991	01/11/1991	154.22
1992	01/25/1992	154.42
1993	01/18/1993	153.82
1994	01/09/1994	155.03
1995	01/05/1995	154.23
1996	01/04/1996	156.10
1997	01/02/1997	156.60
1998	01/13/1998	156.93
1999	01/16/1999	156.68
2000	01/13/2000	158.55
2001	01/12/2001	159.95
2002	01/02/2002	162.68



TRAVIS, SAM E.	PERMIT: 4156 FP	BASIN NO: 19	WL Change
LOC. CODE SC00904432BCB	LAT/LONG: 391330102210500	STATUS: A	1yr: -.99
T 9 S R 44 W		DEPTH: 265	5yr: -5.44
SECTION 32 Q160 NW Q40: SW Q10: NW		ELEVATION 4215	10yr: -7.03
1965 Saturated Thickness: 143		Bedrock Elev: 3947	
Present Saturated Thickness : 108.7		% 1965 Saturation remaining: 76%	

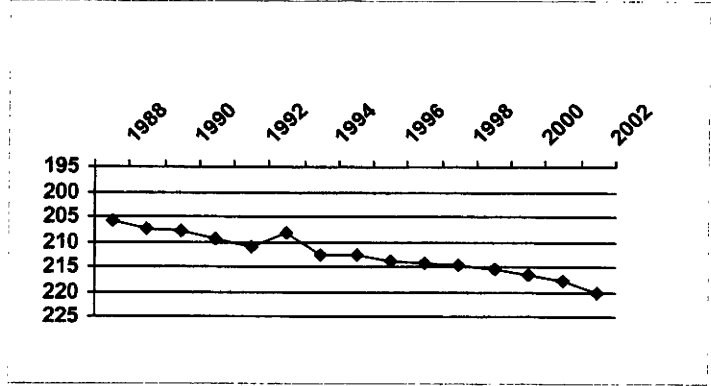
WATERYR:	DATE:	WL:
1988	03/22/1988	146.10
1989	12/09/1988	148.75
1990	01/18/1990	149.71
1991	01/11/1991	153.31
1992	01/25/1992	152.30
1993	01/18/1993	152.82
1994	01/09/1994	152.26
1995	01/05/1995	152.24
1996	01/04/1996	152.30
1997	01/02/1997	153.89
1998	01/13/1998	154.78
1999	01/16/1999	155.17
2000	01/13/2000	156.48
2001	01/12/2001	158.34
2002	01/02/2002	159.33



**NORTHERN HIGH PLAINS DESIGNATED GROUNDWATER BASIN
DISTRICT: PLAINS**

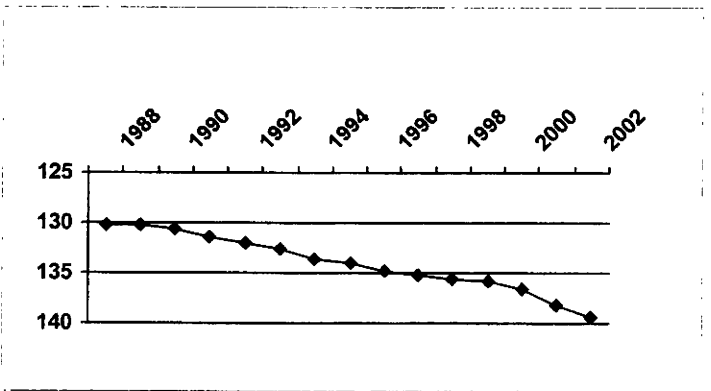
VAVRA BROTHERS	PERMIT:	9336 FP	BASIN NO:	22	WL Change
LOC. CODE SC00904514BDA	LAT/LONG:	391607102235800	STATUS:	A	1yr: -2.30
T 9 S R 45 W			DEPTH:	288	5yr: -5.88
SECTION 14 Q160 NW Q40: SE Q10: NE			ELEVATION	4285	10yr: -9.14
1965 Saturated Thickness:		127	Bedrock Elev:	3978	
Present Saturated Thickness :		87.	% 1965 Saturation remaining:		69%

WATERYR:	DATE:	WL:
1988	03/22/1988	205.83
1989	12/09/1988	207.50
1990	01/18/1990	207.95
1991	01/11/1991	209.43
1992	01/25/1992	210.86
1993	01/24/1993	208.12
1994	01/07/1994	212.44
1995	01/12/1995	212.40
1996	01/04/1996	213.85
1997	01/02/1997	214.12
1998	01/13/1998	214.75
1999	01/17/1999	215.50
2000	01/13/2000	216.58
2001	01/11/2001	217.70
2002	12/31/2001	220.00



HILDEBRANDT, KEN	PERMIT:	12832 FP	BASIN NO:	23	WL Change
LOC. CODE SC00904518BCB	LAT/LONG:	391602102285400	STATUS:	A	1yr: -1.10
T 9 S R 45 W			DEPTH:	228	5yr: -4.12
SECTION 18 Q160 NW Q40: SW Q10: NW			ELEVATION	4280	10yr: -7.32
1965 Saturated Thickness:		100	Bedrock Elev:	4060	
Present Saturated Thickness :		80.7	% 1965 Saturation remaining:		81%

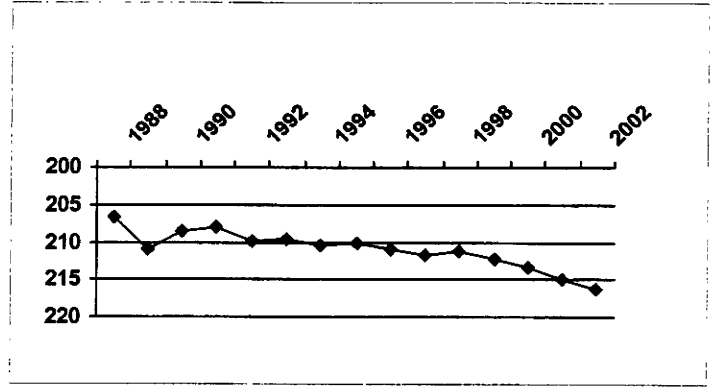
WATERYR:	DATE:	WL:
1988	03/22/1988	130.14
1989	12/08/1988	130.29
1990	01/11/1990	130.69
1991	01/11/1991	131.30
1992	01/23/1992	131.98
1993	01/24/1993	132.70
1994	01/06/1994	133.50
1995	01/16/1995	133.90
1996	01/04/1996	134.87
1997	12/29/1996	135.18
1998	01/11/1998	135.55
1999	01/18/1999	135.88
2000	01/13/2000	136.68
2001	01/11/2001	138.20
2002	12/31/2001	139.30



**NORTHERN HIGH PLAINS DESIGNATED GROUNDWATER BASIN
DISTRICT: PLAINS**

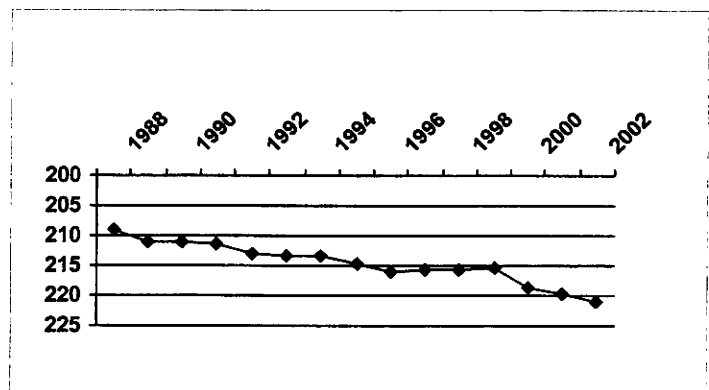
CROUSE, MAE B. TR	PERMIT: 15944 FP	BASIN NO: 24	WL Change
LOC. CODE SC00904521CDC	LAT/LONG: 3914351022262600	STATUS: A	1yr: -1.45
T 9 S R 45 W		DEPTH: 300	5yr: -4.67
SECTION 21 Q160 SW Q40: SE Q10: SW		ELEVATION 4330	10yr: -6.54
1965 Saturated Thickness:	113	Bedrock Elev: 4042	
Present Saturated Thickness :	71.7	% 1965 Saturation remaining:	63%

WATERYR:	DATE:	WL:
1988	03/22/1988	206.71
1989	12/08/1988	210.87
1990	01/11/1990	208.41
1991	01/11/1991	207.89
1992	01/25/1992	209.76
1993	01/24/1993	209.70
1994	01/07/1994	210.35
1995	01/12/1995	210.16
1996	01/04/1996	210.80
1997	12/29/1996	211.63
1998	01/13/1998	211.10
1999	01/17/1999	212.22
2000	01/13/2000	213.35
2001	01/11/2001	214.85
2002	12/31/2001	216.30



CROUSE, BARNEY	PERMIT: 10929 F	BASIN NO: 25	WL Change
LOC. CODE SC00904522DDC	LAT/LONG: 391436102244300	STATUS: A	1yr: -1.47
T 9 S R 45 W		DEPTH: 320	5yr: -5.39
SECTION 22 Q160 SE Q40: SE Q10: SW		ELEVATION 4310	10yr: -8.04
1965 Saturated Thickness:	143	Bedrock Elev: 4002	
Present Saturated Thickness :	87.	% 1965 Saturation remaining:	61%

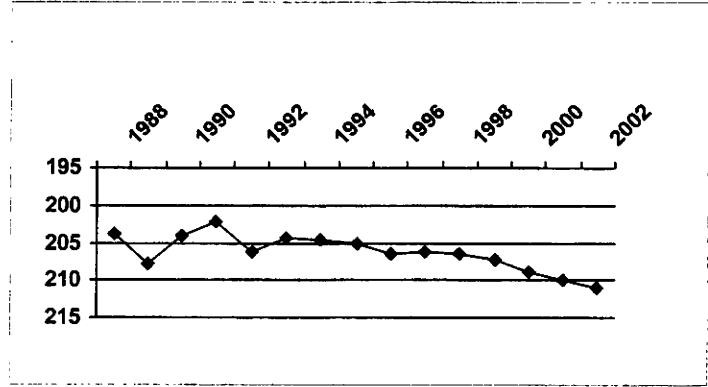
WATERYR:	DATE:	WL:
1988	03/22/1988	209.05
1989	12/08/1988	211.07
1990	01/11/1990	210.88
1991	01/11/1991	211.48
1992	01/25/1992	212.95
1993	01/24/1993	213.39
1994	01/07/1994	213.47
1995	01/12/1995	214.65
1996	01/04/1996	215.96
1997	01/02/1997	215.60
1998	01/13/1998	215.50
1999	01/17/1999	215.18
2000	01/13/2000	218.50
2001	01/11/2001	219.52
2002	12/31/2001	220.99



**NORTHERN HIGH PLAINS DESIGNATED GROUNDWATER BASIN
DISTRICT: PLAINS**

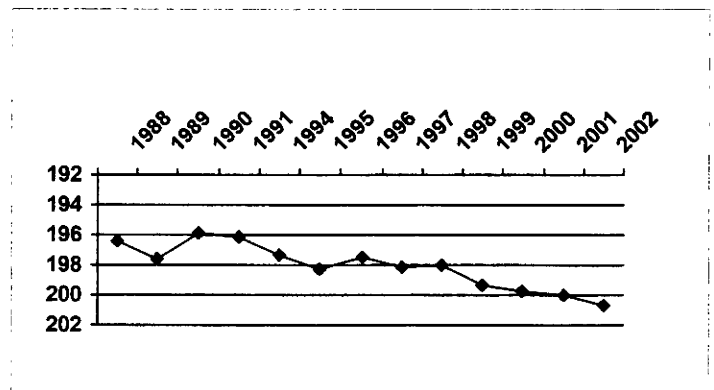
POTTOFF, KENNETH	PERMIT:	3907 FP	BASIN NO:	26	WL Change
LOC. CODE SC00904529DBC	LAT/LONG:	391402102271600	STATUS:	A	1yr: -1.33
T 9 S R 45 W			DEPTH:	278	5yr: -4.97
SECTION 29 Q160 SE Q40: NW Q10: SW			ELEVATION	4345	10yr: -4.90
1965 Saturated Thickness:		109	Bedrock Elev:	4046	
Present Saturated Thickness :		87.9	% 1965 Saturation remaining:	81%	

WATERYR:	DATE:	WL:
1988	03/22/1988	203.87
1989	12/08/1988	207.80
1990	01/11/1990	204.20
1991	01/11/1991	202.28
1992	01/25/1992	206.23
1993	02/27/1993	204.32
1994	01/07/1994	204.72
1995	01/12/1995	205.07
1996	01/04/1996	206.45
1997	12/29/1996	206.16
1998	01/13/1998	206.35
1999	01/17/1999	207.35
2000	01/05/2000	208.78
2001	01/11/2001	209.80
2002	12/31/2001	211.13



CROUSE, MAE B.	PERMIT:	4706 FP	BASIN NO:	27	WL Change
LOC. CODE SC00904533ACD	LAT/LONG:	391322102255300	STATUS:	A	1yr: -.67
T 9 S R 45 W			DEPTH:	290	5yr: -2.53
SECTION 33 Q160 NE Q40: SW Q10: SE			ELEVATION	4325	10yr:
1965 Saturated Thickness:		115	Bedrock Elev:	4050	
Present Saturated Thickness :		74.3	% 1965 Saturation remaining:	65%	

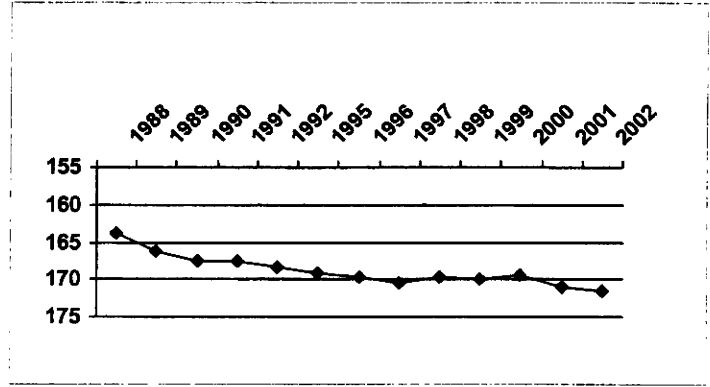
WATERYR:	DATE:	WL:
1988	03/22/1988	196.42
1989	12/08/1988	197.60
1990	01/11/1990	195.92
1991	01/11/1991	196.16
1994	01/07/1994	197.30
1995	01/12/1995	198.30
1996	01/04/1996	197.46
1997	12/29/1996	198.17
1998	01/13/1998	198.03
1999	01/17/1999	199.30
2000	01/13/2000	199.68
2001	01/11/2001	200.03
2002	12/31/2001	200.70



**NORTHERN HIGH PLAINS DESIGNATED GROUNDWATER BASIN
DISTRICT: PLAINS**

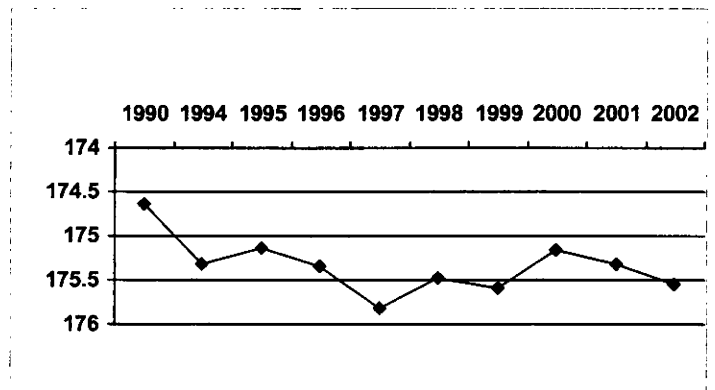
HILLMAN, D.L. & B.J.	PERMIT: 6505 FP	BASIN NO: 28	WL Change
LOC. CODE SC00904610DCD	LAT/LONG: 391629102313600	STATUS: A	1yr: -5.8
T 9 S R 46 W		DEPTH: 255	5yr: -1.09
SECTION 10 Q160 SE Q40: SW Q10: SE		ELEVATION 4345	10yr: -3.20
1965 Saturated Thickness:	73	Bedrock Elev: 4107	
Present Saturated Thickness :	66.5	% 1965 Saturation remaining:	91%

WATERYR:	DATE:	WL:
1988	03/23/1988	163.75
1989	01/19/1989	166.11
1990	01/11/1990	167.61
1991	01/11/1991	167.52
1992	01/23/1992	168.30
1995	01/16/1995	169.25
1996	01/03/1996	169.72
1997	12/29/1996	170.41
1998	01/11/1998	169.78
1999	01/18/1999	169.87
2000	01/21/2000	169.50
2001	01/11/2001	170.92
2002	12/31/2001	171.50



POTTORFF, W.T.	PERMIT: 6076 FP	BASIN NO: 29	WL Change
LOC. CODE SC00904618DAA1	LAT/LONG: 391550102344000	STATUS: A	1yr: -.23
T 9 S R 46 W		DEPTH:	5yr: .28
SECTION 18 Q160 SE Q40: NE Q10: NE		ELEVATION 4405	10yr:
1965 Saturated Thickness:		Bedrock Elev:	
Present Saturated Thickness :		% 1965 Saturation remaining:	

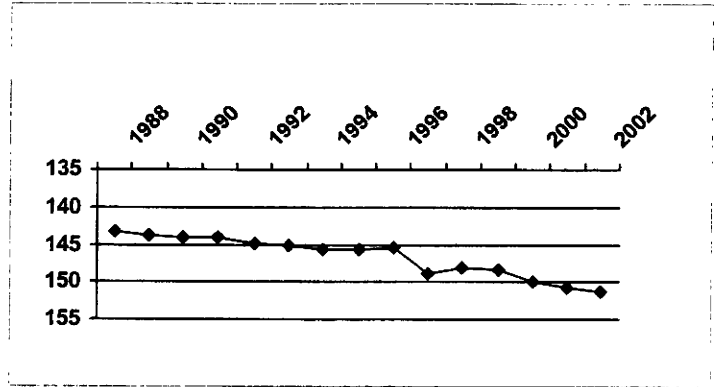
WATERYR:	DATE:	WL:
1990	01/11/1990	174.64
1994	01/06/1994	175.31
1995	01/16/1995	175.14
1996	12/30/1995	175.35
1997	12/29/1996	175.82
1998	01/11/1998	175.47
1999	01/18/1999	175.58
2000	01/20/2000	175.15
2001	01/10/2001	175.31
2002	12/28/2001	175.54



**NORTHERN HIGH PLAINS DESIGNATED GROUNDWATER BASIN
DISTRICT: PLAINS**

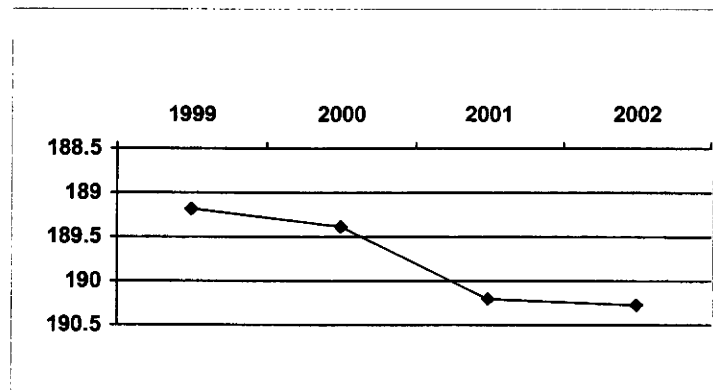
CURE, DENIS & VICT.	PERMIT:	3970 FP	BASIN NO:	31	WL Change
LOC. CODE SC00904626CBA1	LAT/LONG:	391411102310001	STATUS:	A	1yr: -0.58
T 9 S R 46 W			DEPTH:	223	5yr: -2.40
SECTION 26 Q160 SW Q40: NW Q10: NE			ELEVATION	4345	10yr: -6.53
1965 Saturated Thickness:		85	Bedrock Elev:	4132	
Present Saturated Thickness :		61.6	% 1965 Saturation remaining:	73%	

WATERYR:	DATE:	WL:
1988	03/22/1988	143.27
1989	12/31/1988	143.80
1990	01/11/1990	144.07
1991	01/11/1991	144.04
1992	01/23/1992	144.82
1993	01/16/1993	145.00
1994	01/06/1994	145.72
1995	01/16/1995	145.59
1996	01/03/1996	145.48
1997	12/29/1996	148.95
1998	01/11/1998	148.07
1999	01/17/1999	148.22
2000	01/20/2000	149.85
2001	01/10/2001	150.77
2002	12/31/2001	151.35



PICKARD, L.	PERMIT:		BASIN NO:	31A	WL Change
LOC. CODE SC00904701DBC	LAT/LONG:		STATUS:	A	1yr: -0.08
T 9 S R 47 W			DEPTH:		5yr:
SECTION 1 Q160 SE Q40: NW Q10: SW			ELEVATION		10yr:
1965 Saturated Thickness:			Bedrock Elev:		
Present Saturated Thickness :			% 1965 Saturation remaining:		

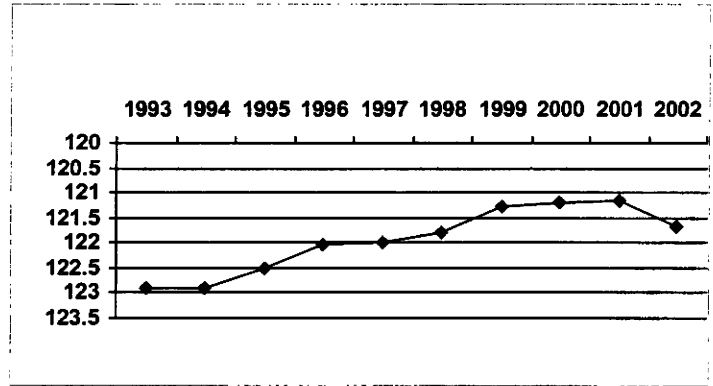
WATERYR:	DATE:	WL:
1999	01/22/1999	189.18
2000	01/20/2000	189.38
2001	01/04/2001	190.20
2002	12/28/2001	190.28



**NORTHERN HIGH PLAINS DESIGNATED GROUNDWATER BASIN
DISTRICT: PLAINS**

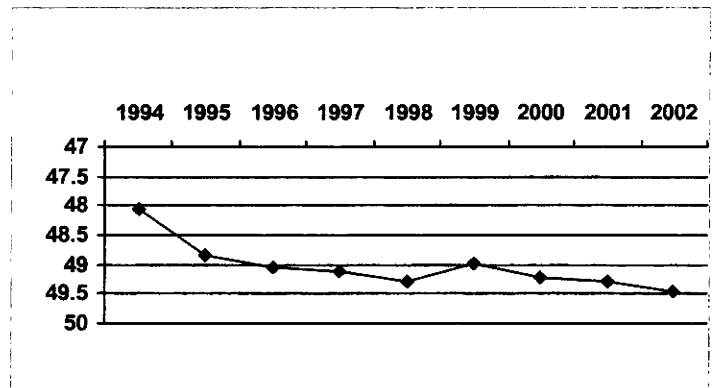
SCHULTE, RAY	PERMIT: 6236 FP	BASIN NO: 32	WL Change
LOC. CODE SC00904706BC	LAT/LONG:	STATUS: A	1yr: -.50
T 9 S R 47 W		DEPTH:	5yr: .32
SECTION 6 Q160 NW Q40: SW Q10:		ELEVATION	10yr:
1965 Saturated Thickness:		Bedrock Elev:	
Present Saturated Thickness :		% 1965 Saturation remaining:	

WATERYR:	DATE:	WL:
1993	01/16/1993	122.90
1994	01/03/1994	122.90
1995	01/16/1995	122.50
1996	12/30/1995	122.04
1997	12/28/1996	121.98
1998	01/09/1998	121.79
1999	01/18/1999	121.28
2000	01/20/2000	121.20
2001	01/04/2001	121.16
2002	12/28/2001	121.66



THEISSEN, RUBY	PERMIT: 167454	BASIN NO: 32A	WL Change
LOC. CODE SC00904810BCD	LAT/LONG:	STATUS: A	1yr: -.18
T 9 S R 48 W		DEPTH: 85	5yr: -.35
SECTION 10 Q160 SE Q40: SW Q10: NW		ELEVATION	10yr:
1965 Saturated Thickness:		Bedrock Elev:	
Present Saturated Thickness :		% 1965 Saturation remaining:	

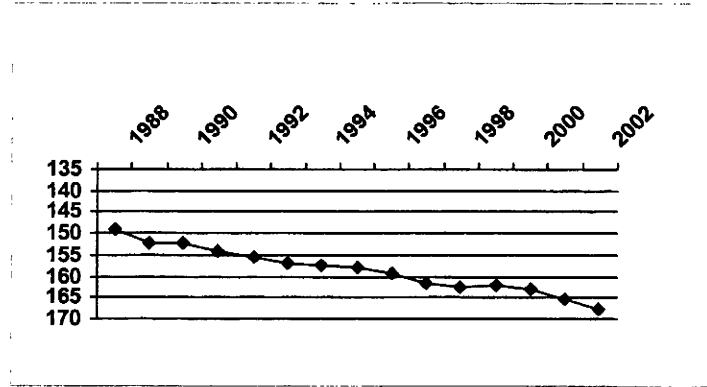
WATERYR:	DATE:	WL:
1994	01/14/1994	48.07
1995	01/18/1995	48.85
1996	01/15/1996	49.06
1997	01/17/1997	49.12
1998	01/15/1998	49.27
1999	01/19/1999	48.99
2000	01/17/2000	49.22
2001	01/23/2001	49.29
2002	01/17/2002	49.47



**NORTHERN HIGH PLAINS DESIGNATED GROUNDWATER BASIN
DISTRICT: PLAINS**

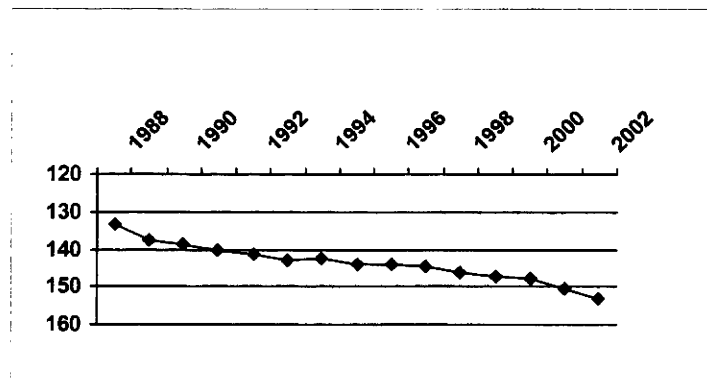
DAVIS, TEDDY WAYN	PERMIT:	10531 FP	BASIN NO:	33	WL Change
LOC. CODE SC01004203CBD	LAT/LONG:	391228102051700	STATUS:	A	1yr: -2.25
T 10 S R 42 W			DEPTH:	288	5yr: -5.80
SECTION 3 Q160 SW Q40: NW Q10: SE			ELEVATION	4030	10yr: -12.16
1965 Saturated Thickness:		145	Bedrock Elev:	3760	
Present Saturated Thickness :		102.4	% 1965 Saturation remaining:	71%	

WATERYR:	DATE:	WL:
1988	03/23/1988	149.02
1989	03/09/1989	152.07
1990	01/09/1990	152.10
1991	01/19/1991	154.18
1992	01/20/1992	155.39
1993	01/31/1993	156.78
1994	01/10/1994	157.22
1995	12/27/1994	157.80
1996	01/11/1996	159.12
1997	01/08/1997	161.75
1998	01/14/1998	162.62
1999	01/14/1999	162.28
2000	01/11/2000	163.08
2001	01/05/2001	165.30
2002	01/07/2002	167.55



CRAMER, GEO & RA	PERMIT:		BASIN NO:	34	WL Change
LOC. CODE SC01004212DCD	LAT/LONG:	391110102030100	STATUS:	A	1yr: -2.49
T 10 S R 42 W			DEPTH:	273	5yr: -8.21
SECTION 12 Q160 SE Q40: SW Q10: SE			ELEVATION	4000	10yr: -11.61
1965 Saturated Thickness:		120	Bedrock Elev:	3750	
Present Saturated Thickness :		97.	% 1965 Saturation remaining:	81%	

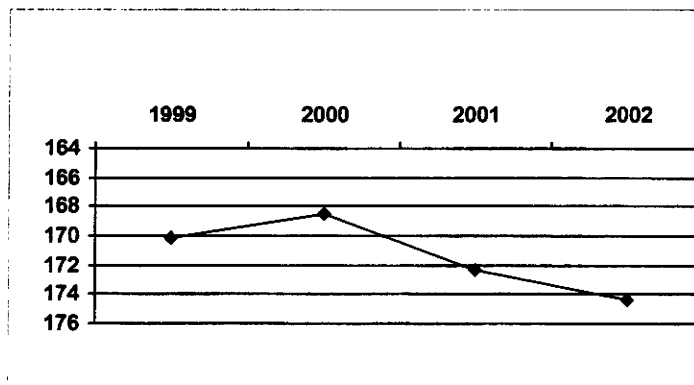
WATERYR:	DATE:	WL:
1988	03/23/1988	133.50
1989	12/10/1988	137.47
1990	01/09/1990	138.88
1991	01/19/1991	140.43
1992	01/20/1992	141.36
1993	01/19/1993	142.75
1994	01/10/1994	142.47
1995	12/27/1994	143.94
1996	01/11/1996	144.10
1997	01/08/1997	144.76
1998	01/14/1998	146.07
1999	01/14/1999	146.95
2000	01/11/2000	147.83
2001	12/29/2000	150.48
2002	01/07/2002	152.97



**NORTHERN HIGH PLAINS DESIGNATED GROUNDWATER BASIN
DISTRICT: PLAINS**

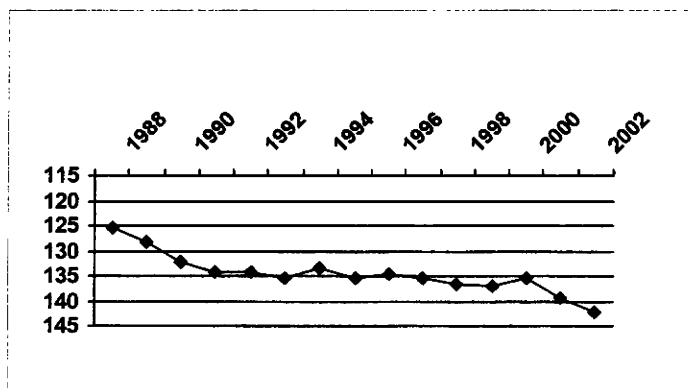
WHITMORE, JIM	PERMIT:	20498 FP	BASIN NO:	34A	WL Change
LOC. CODE SC01004216CBB	LAT/LONG:		STATUS:	A	1yr: -2.01
T 10 S R 42 W			DEPTH:		5yr:
SECTION 16 Q160 SW Q40: NW Q10: NW			ELEVATION		10yr:
1965 Saturated Thickness:			Bedrock Elev:		
Present Saturated Thickness :			% 1965 Saturation remaining:		

WATERYR:	DATE:	WL:
1999	01/23/1999	170.20
2000	01/11/2000	168.50
2001	01/05/2001	172.30
2002	01/07/2002	174.31



TOMES, ERNEST D.	PERMIT:	4226 FP	BASIN NO:	35	WL Change
LOC. CODE SC01004221BCA	LAT/LONG:	391005102062800	STATUS:	A	1yr: -2.53
T 10 S R 42 W			DEPTH:	238	5yr: -6.46
SECTION 21 Q160 NW Q40: SW Q10: NE			ELEVATION	4030	10yr: -7.95
1965 Saturated Thickness:		127	Bedrock Elev:	3808	
Present Saturated Thickness :		79.9	% 1965 Saturation remaining:	63%	


WATERYR:	DATE:	WL:
1988	03/23/1988	125.34
1989	12/10/1988	128.00
1990	01/09/1990	132.12
1991	01/19/1991	134.36
1992	01/20/1992	134.10
1993	01/19/1993	135.57
1994	01/12/1994	133.53
1995	12/27/1994	135.23
1996	01/16/1996	134.75
1997	01/08/1997	135.59
1998	01/14/1998	136.65
1999	01/15/1999	136.80
2000	01/11/2000	135.32
2001	01/05/2001	139.52
2002	01/07/2002	142.05



**NORTHERN HIGH PLAINS DESIGNATED GROUNDWATER BASIN
DISTRICT: PLAINS**

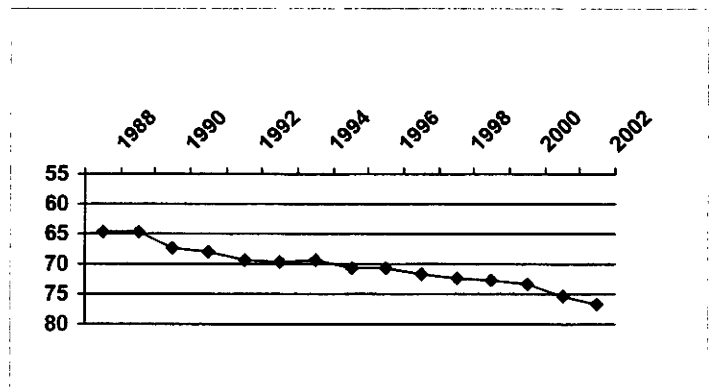
TOMES, ERNEST D.	PERMIT:	10698 FP	BASIN NO:	36	WL Change
LOC. CODE SC01004223BBB	LAT/LONG:	391016102042200	STATUS:	A	1yr: -2.78
T 10 S R 42 W			DEPTH:	270	5yr: -8.02
SECTION 23 Q160 NW Q40: NW Q10: NW			ELEVATION	3995	10yr: -9.88
	1965 Saturated Thickness:	140	Bedrock Elev:	3760	
	Present Saturated Thickness :	107.2	% 1965 Saturation remaining:	77%	

WATERYR:	DATE:	WL:
1988	03/23/1988	109.52
1989	12/10/1988	109.80
1990	01/09/1990	116.29
1991	01/19/1991	116.70
1992	01/20/1992	117.92
1994	01/10/1994	118.82
1995	12/27/1994	119.80
1996	01/16/1996	119.66
1997	01/08/1997	119.78
1998	01/14/1998	121.11
1999	01/15/1999	121.60
2000	01/11/2000	121.40
2001	01/05/2001	125.02
2002	01/07/2002	127.80



ADAMS JOINT TRUS	PERMIT:		BASIN NO:	39	WL Change
LOC. CODE SC01004235AAA	LAT/LONG:	390830102031500	STATUS:	A	1yr: -1.56
T 10 S R 42 W			DEPTH:	142	5yr: -5.21
SECTION 35 Q160 NE Q40: NE Q10: NE			ELEVATION	3960	10yr: -7.30
	1965 Saturated Thickness:	71	Bedrock Elev:	3824	
	Present Saturated Thickness :	59.2	% 1965 Saturation remaining:	83%	

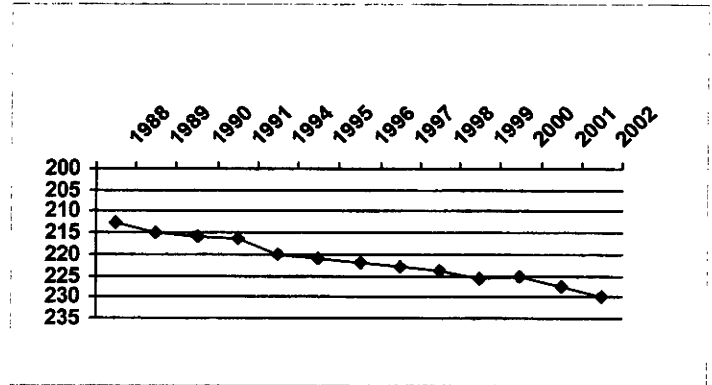
WATERYR:	DATE:	WL:
1988	02/10/1988	64.80
1989	12/10/1988	64.50
1990	01/08/1990	67.21
1991	01/19/1991	68.14
1992	01/20/1992	69.48
1993	01/19/1993	69.80
1994	01/12/1994	69.37
1995	12/28/1994	70.75
1996	01/16/1996	70.73
1997	01/08/1997	71.57
1998	01/14/1998	72.44
1999	01/14/1999	72.57
2000	01/11/2000	73.33
2001	12/29/2000	75.22
2002	01/17/2002	76.78



**NORTHERN HIGH PLAINS DESIGNATED GROUNDWATER BASIN
DISTRICT: PLAINS**


THOMPSON, TIM&KA	PERMIT: 10422 F	BASIN NO: 40	WL Change
LOC. CODE SC01004309BAC	LAT/LONG: 391153102125600	STATUS: A	1yr: -2.71
T 10 S R 43 W		DEPTH: 335	5yr: -7.21
SECTION 9 Q160 NW Q40: NE Q10: SW		ELEVATION 4175	10yr:
1965 Saturated Thickness: 168		Bedrock Elev: 3852	
Present Saturated Thickness : 93.		% 1965 Saturation remaining: 55%	

WATERYR:	DATE:	WL:
1988	02/10/1988	212.50
1989	12/10/1988	214.78
1990	01/08/1990	215.65
1991	01/17/1991	216.56
1994	01/08/1994	219.93
1995	12/29/1994	221.10
1996	01/16/1996	221.82
1997	01/03/1997	222.81
1998	01/15/1998	223.88
1999	01/15/1999	225.63
2000	01/11/2000	225.12
2001	01/02/2001	227.31
2002	01/05/2002	230.02



HITCHCOCK FARMS	PERMIT: 10660 F	BASIN NO: 41	WL Change
LOC. CODE SC01004311ABB	LAT/LONG: 391202102102100	STATUS: A	1yr: -1.15
T 10 S R 43 W		DEPTH: 322	5yr: -6.14
SECTION 11 Q160 NE Q40: NW Q10: NW		ELEVATION 4120	10yr: -10.41
1965 Saturated Thickness: 176		Bedrock Elev: 3812	
Present Saturated Thickness : 97.7		% 1965 Saturation remaining: 56%	

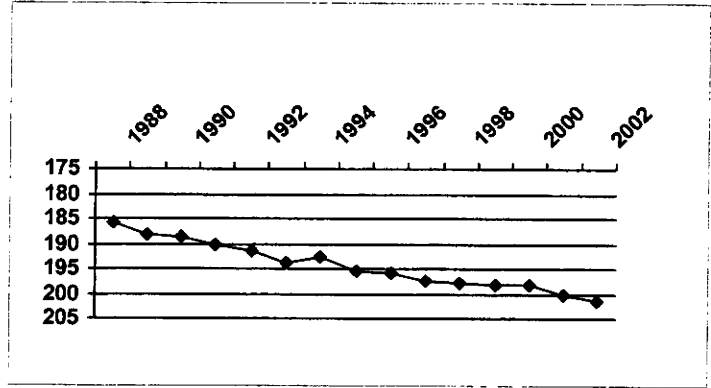
WATERYR:	DATE:	WL:
1988	02/10/1988	195.11
1989	12/10/1988	197.28
1990	01/09/1990	197.68
1991	01/17/1991	199.04
1992	01/21/1992	199.89
1994	01/08/1994	201.83
1995	12/29/1994	202.85
1996	01/16/1996	202.03
1997	01/03/1997	204.16
1998	01/15/1998	204.98
1999	01/15/1999	205.54
2000	01/11/2000	206.59
2001	01/02/2001	209.15
2002	01/05/2002	210.30



**NORTHERN HIGH PLAINS DESIGNATED GROUNDWATER BASIN
DISTRICT: PLAINS**

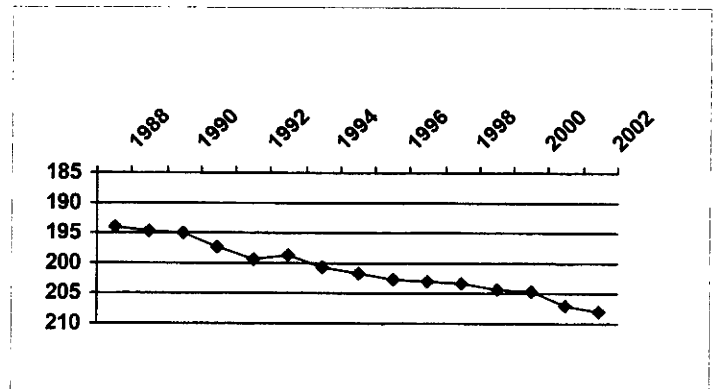
Lee, Timothy	PERMIT:	5628 FP	BASIN NO:	42	WL Change
LOC. CODE SC01004313DDD	LAT/LONG:	391024102085200	STATUS:	A	1yr: -1.43
T 10 S R 43 W			DEPTH:	320	5yr: -3.89
SECTION 13 Q160 SE Q40: SE Q10: SE			ELEVATION	4110	10yr: -10.03
1965 Saturated Thickness:		191	Bedrock Elev:	3799	
Present Saturated Thickness :		109.5	% 1965 Saturation remaining:		57%

WATERYR:	DATE:	WL:
1988	02/09/1988	185.77
1989	12/10/1988	188.04
1990	01/08/1990	188.40
1991	01/17/1991	190.13
1992	01/20/1992	191.43
1993	01/19/1993	193.73
1994	01/08/1994	192.50
1995	12/27/1994	195.28
1996	01/16/1996	195.66
1997	01/24/1997	197.57
1998	01/15/1998	197.75
1999	01/15/1999	198.33
2000	01/11/2000	198.37
2001	01/02/2001	200.03
2002	01/05/2002	201.46



BURLINGTON FARM	PERMIT:	10702 FP	BASIN NO:	43	WL Change
LOC. CODE SC01004317CBB	LAT/LONG:	391044102142200	STATUS:	A	1yr: -0.92
T 10 S R 43 W			DEPTH:	327	5yr: -4.91
SECTION 17 Q160 SW Q40: NW Q10: NW			ELEVATION	4185	10yr: -8.52
1965 Saturated Thickness:		175	Bedrock Elev:	3860	
Present Saturated Thickness :		117.1	% 1965 Saturation remaining:		67%


WATERYR:	DATE:	WL:
1988	02/09/1988	194.10
1989	12/10/1988	194.55
1990	01/08/1990	195.14
1991	01/17/1991	197.24
1992	01/21/1992	199.43
1993	02/10/1993	198.56
1994	01/08/1994	200.59
1995	12/29/1994	201.65
1996	01/16/1996	202.52
1997	01/03/1997	203.04
1998	01/15/1998	203.40
1999	01/15/1999	204.18
2000	01/11/2000	204.66
2001	01/02/2001	207.03
2002	01/02/2002	207.95



**NORTHERN HIGH PLAINS DESIGNATED GROUNDWATER BASIN
DISTRICT: PLAINS**

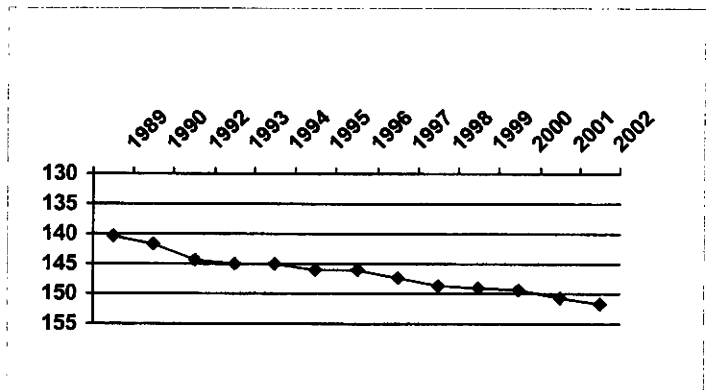
Schutte Farms, Inc.	PERMIT:	10424 FP	BASIN NO:	44	WL Change
LOC. CODE SC01004324DCC	LAT/LONG:	390926102092000	STATUS:	A	1yr: -1.95
T 10 S R 43 W			DEPTH:	224	5yr: -6.32
SECTION 24 Q160 SE Q40: SW Q10: SW			ELEVATION	4070	10yr: -9.01
1965 Saturated Thickness:		142	Bedrock Elev:	3858	
Present Saturated Thickness :		60.8	% 1965 Saturation remaining:	43%	

WATERYR:	DATE:	WL:
1988	02/09/1988	133.72
1989	03/09/1989	137.68
1991	01/17/1991	141.84
1992	01/21/1992	142.17
1993	02/10/1993	143.21
1994	01/08/1994	143.52
1995	12/29/1994	143.25
1996	01/16/1996	144.53
1997	01/03/1997	144.86
1998	01/15/1998	146.90
1999	01/15/1999	146.45
2000	01/11/2000	146.85
2001	01/02/2001	149.23
2002	01/05/2002	151.18



Schutte Farms, Inc.	PERMIT:	276 FP	BASIN NO:	45	WL Change
LOC. CODE SC01004325BBB	LAT/LONG:	390924102095200	STATUS:	A	1yr: -1.15
T 10 S R 43 W			DEPTH:	248	5yr: -4.42
SECTION 25 Q160 NW Q40: NW Q10: NW			ELEVATION	4081	10yr: -7.30
1965 Saturated Thickness:		147	Bedrock Elev:	3858	
Present Saturated Thickness :		71.3	% 1965 Saturation remaining:	48%	

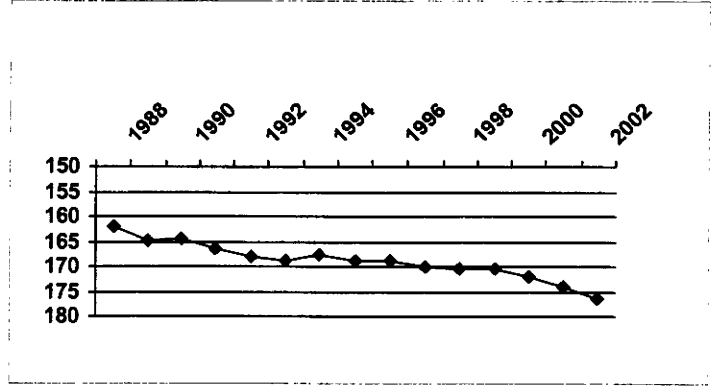
WATERYR:	DATE:	WL:
1989	12/16/1988	140.40
1990	01/08/1990	141.70
1992	01/21/1992	144.45
1993	02/10/1993	144.91
1994	01/08/1994	144.90
1995	12/29/1994	145.94
1996	01/16/1996	145.98
1997	01/03/1997	147.33
1998	01/15/1998	148.60
1999	01/15/1999	148.98
2000	01/11/2000	149.35
2001	01/02/2001	150.60
2002	01/05/2002	151.75



**NORTHERN HIGH PLAINS DESIGNATED GROUNDWATER BASIN
DISTRICT: PLAINS**

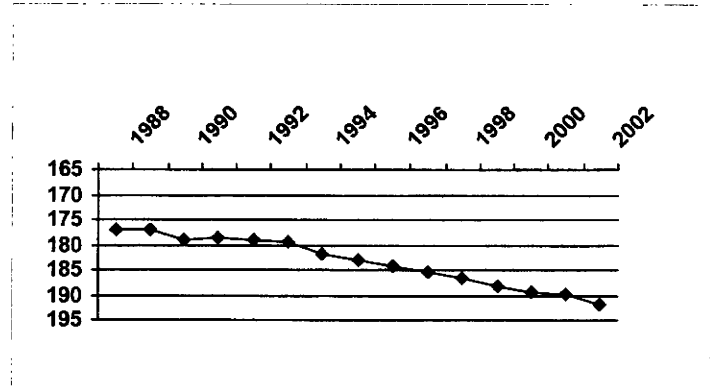
PENNY, GENE ETAL	PERMIT:	10224 F	BASIN NO:	46	WL Change
LOC. CODE SC01004332ABB	LAT/LONG:	390832102134500	STATUS:	A	1yr: -2.55
T 10 S R 43 W			DEPTH:	280	5yr: -6.44
SECTION 32 Q160 NE Q40: NW Q10: NW			ELEVATION	4180	10yr: -8.67
1965 Saturated Thickness:		142	Bedrock Elev:	3908	10yr: -8.67
Present Saturated Thickness :		95.5	% 1965 Saturation remaining:		67%

WATERYR:	DATE:	WL:
1988	02/09/1988	161.92
1989	12/10/1988	164.65
1990	01/08/1990	164.33
1991	01/20/1991	166.58
1992	01/21/1992	167.82
1993	01/31/1993	168.72
1994	01/08/1994	167.68
1995	12/29/1994	168.85
1996	01/17/1996	168.70
1997	01/03/1997	170.05
1998	01/15/1998	170.29
1999	01/15/1999	170.51
2000	01/11/2000	171.94
2001	01/02/2001	173.94
2002	01/02/2002	176.49



WALKINSHAW, SAM	PERMIT:	5673 FP	BASIN NO:	48	WL Change
LOC. CODE SC01004410ACB	LAT/LONG:	391157102181900	STATUS:	A	1yr: -1.87
T 10 S R 44 W			DEPTH:	275	5yr: -6.26
SECTION 10 Q160 NE Q40: SW Q10: NW			ELEVATION	4220	10yr: -12.72
1965 Saturated Thickness:		124	Bedrock Elev:	3951	10yr: -12.72
Present Saturated Thickness :		77.2	% 1965 Saturation remaining:		62%

WATERYR:	DATE:	WL:
1988	02/09/1988	176.97
1989	12/09/1988	176.85
1990	01/11/1990	179.09
1991	01/12/1991	178.68
1992	01/16/1992	179.10
1993	01/31/1993	179.46
1994	01/09/1994	181.95
1995	01/05/1995	182.85
1996	01/04/1996	184.36
1997	01/02/1997	185.56
1998	01/13/1998	186.66
1999	01/16/1999	188.16
2000	01/13/2000	189.52
2001	01/12/2001	189.95
2002	01/02/2002	191.82

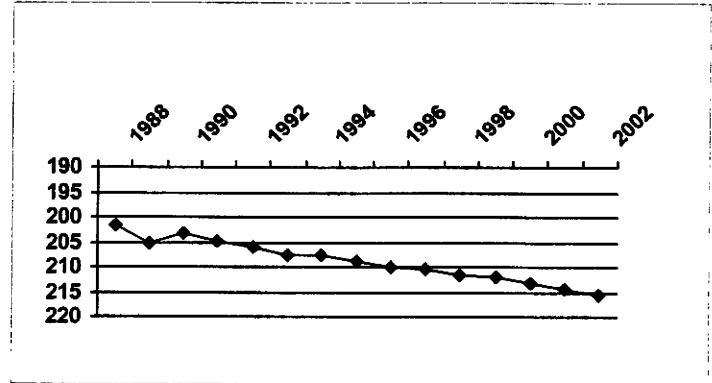


NORTHERN HIGH PLAINS DESIGNATED GROUNDWATER BASIN

DISTRICT: PLAINS

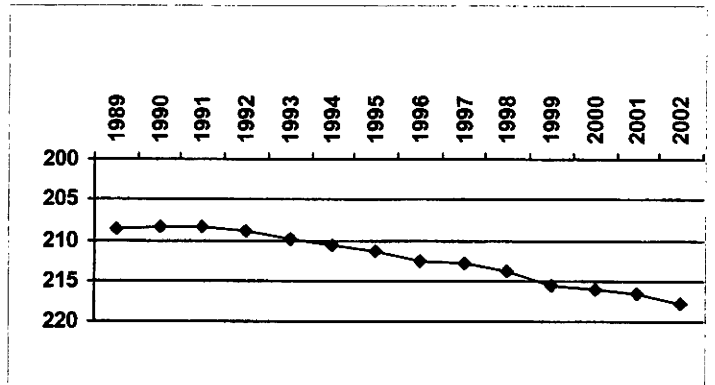
PEKAREK N & M	PERMIT:	3979 FP	BASIN NO:	49	WL Change
LOC. CODE SC01004411ACC	LAT/LONG:	391152102171001	STATUS:	A	1yr: -1.18
T 10 S R 44 W			DEPTH:	288	5yr: -5.00
SECTION 11 Q160 SW Q40: SW Q10: NE			ELEVATION	4235	10yr: -9.44
1965 Saturated Thickness:		98	Bedrock Elev:	3932	
Present Saturated Thickness :		87.4	% 1965 Saturation remaining:	89%	

WATERYR:	DATE:	WL:
1988	02/09/1988	201.40
1989	12/09/1988	205.20
1990	01/11/1990	203.10
1991	01/12/1991	204.70
1992	01/16/1992	206.12
1993	02/10/1993	207.74
1994	01/09/1994	207.59
1995	01/05/1995	208.75
1996	01/04/1996	210.05
1997	01/02/1997	210.56
1998	01/15/1998	211.52
1999	01/15/1999	212.10
2000	01/11/2000	213.08
2001	01/12/2001	214.38
2002	01/02/2002	215.56



NIDER TRUST	PERMIT:	3823 FP	BASIN NO:	51	WL Change
LOC. CODE SC01004414CBC	LAT/LONG:	391038102174600	STATUS:	A	1yr: -1.25
T 10 S R 44 W			DEPTH:	307	5yr: -4.82
SECTION 14 Q160 SW Q40: NW Q10: SW			ELEVATION	4250	10yr: -8.79
1965 Saturated Thickness:		141	Bedrock Elev:	3944	
Present Saturated Thickness :		88.2	% 1965 Saturation remaining:	63%	

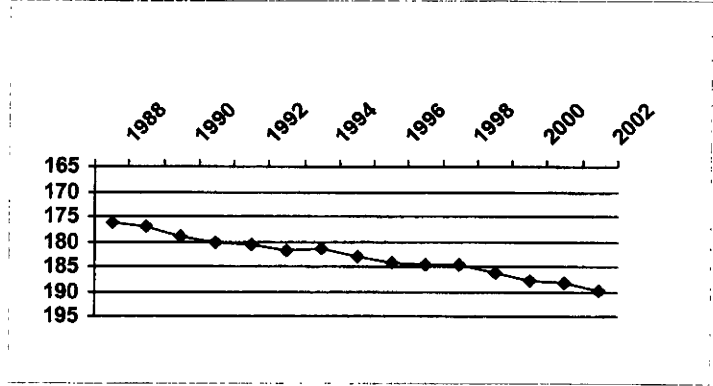
WATERYR:	DATE:	WL:
1989	12/20/1988	208.70
1990	01/11/1990	208.45
1991	01/30/1991	208.40
1992	01/16/1992	208.98
1993	01/18/1993	209.90
1994	01/08/1994	210.70
1995	01/10/1995	211.37
1996	01/04/1996	212.63
1997	01/02/1997	212.95
1998	01/13/1998	213.85
1999	01/16/1999	215.44
2000	01/13/2000	216.00
2001	01/12/2001	216.52
2002	01/02/2002	217.77



**NORTHERN HIGH PLAINS DESIGNATED GROUNDWATER BASIN
DISTRICT: PLAINS**

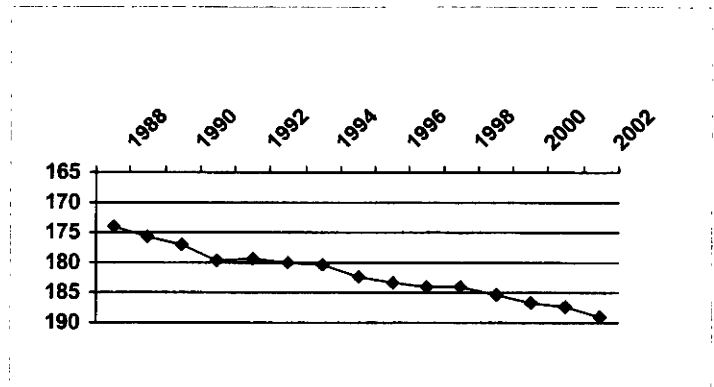
ERKER, A.	PERMIT: 20477 FP	BASIN NO: 52	WL Change
LOC. CODE SC01004423CBC	LAT/LONG: 390945102174600	STATUS: A	1yr: -1.33
T 10 S R 44 W		DEPTH: 296	5yr: -5.04
SECTION 23 Q160 SW Q40: NW Q10: SW		ELEVATION 4225	10yr: -8.95
1965 Saturated Thickness: 152		Bedrock Elev: 3933	
Present Saturated Thickness : 102.3		% 1965 Saturation remaining: 67%	

WATERYR:	DATE:	WL:
1988	03/22/1988	176.20
1989	12/09/1988	176.95
1990	01/11/1990	178.91
1991	01/12/1991	180.13
1992	01/16/1992	180.73
1993	01/18/1993	181.82
1994	01/07/1994	181.43
1995	01/10/1995	182.80
1996	01/04/1996	184.30
1997	01/02/1997	184.64
1998	01/13/1998	184.42
1999	01/16/1999	186.11
2000	01/13/2000	187.76
2001	01/12/2001	188.35
2002	01/02/2002	189.68



ERKER, A.A. & CO.	PERMIT: 20477 FP	BASIN NO: 53	WL Change
LOC. CODE SC01004426CDD	LAT/LONG: 390838102171200	STATUS: A	1yr: -1.52
T 10 S R 44 W		DEPTH: 296	5yr: -4.87
SECTION 26 Q160 SW Q40: SE Q10: SE		ELEVATION 4230	10yr: -9.41
1965 Saturated Thickness: 150		Bedrock Elev: 3930	
Present Saturated Thickness : 111.1		% 1965 Saturation remaining: 74%	

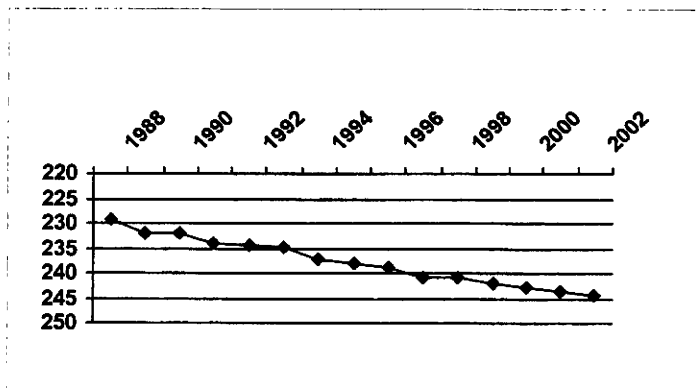
WATERYR:	DATE:	WL:
1988	03/22/1988	174.03
1989	12/09/1988	175.73
1990	01/11/1990	176.99
1991	01/12/1991	179.52
1992	01/16/1992	179.46
1993	01/31/1993	180.00
1994	01/07/1994	180.25
1995	01/10/1995	182.45
1996	01/04/1996	183.20
1997	01/02/1997	184.00
1998	01/13/1998	184.08
1999	01/16/1999	185.22
2000	01/13/2000	186.55
2001	01/12/2001	187.35
2002	01/02/2002	188.87



**NORTHERN HIGH PLAINS DESIGNATED GROUNDWATER BASIN
DISTRICT: PLAINS**

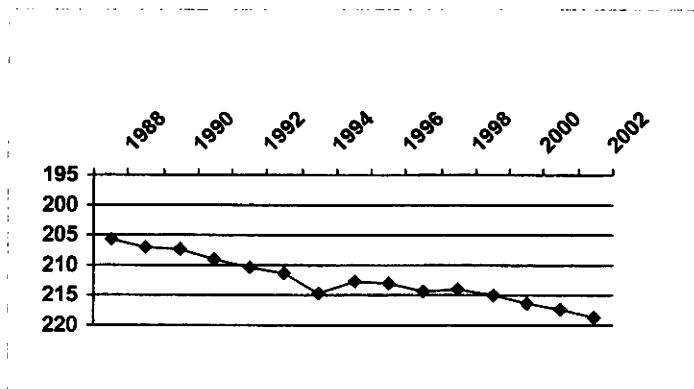
BMR FARMS INC.	PERMIT: 6910 FP	BASIN NO: 54	WL Change
LOC. CODE SC01004429BBB	LAT/LONG: 390923102211400	STATUS: A	1yr: -0.86
T 10 S R 44 W		DEPTH: 330	5yr: -3.67
SECTION 29 Q160 NW Q40: NW Q10: NW		ELEVATION 4320	10yr: -9.92
1965 Saturated Thickness:	124	Bedrock Elev: 3981	
Present Saturated Thickness :	94.6	% 1965 Saturation remaining:	76%

WATERYR:	DATE:	WL:
1988	03/22/1988	229.10
1989	12/09/1988	231.80
1990	01/11/1990	232.12
1991	01/12/1991	234.02
1992	01/23/1992	234.50
1993	01/18/1993	234.63
1994	01/07/1994	237.30
1995	01/10/1995	238.00
1996	01/04/1996	238.75
1997	01/02/1997	240.75
1998	01/13/1998	240.75
1999	01/16/1999	242.10
2000	01/13/2000	242.78
2001	01/12/2001	243.56
2002	01/02/2002	244.42



MIDWEST FARMS LL	PERMIT: 4456 FP	BASIN NO: 55	WL Change
LOC. CODE SC01004433CDC	LAT/LONG: 390744102193800	STATUS: A	1yr: -1.36
T 10 S R 44 W		DEPTH: 315	5yr: -4.45
SECTION 33 Q160 SW Q40: SE Q10: SW		ELEVATION 4295	10yr: -8.48
1965 Saturated Thickness:	123	Bedrock Elev: 3982	
Present Saturated Thickness :	94.2	% 1965 Saturation remaining:	77%

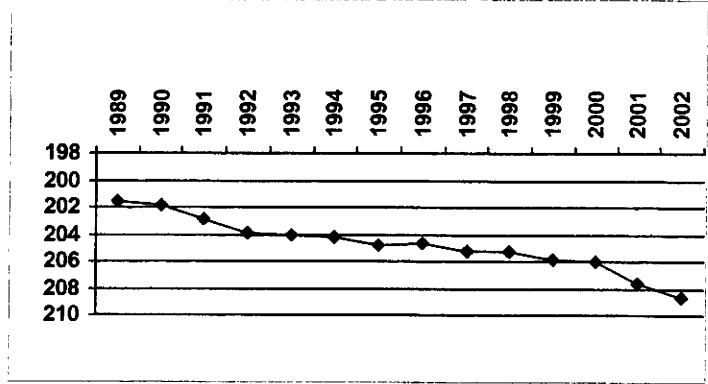
WATERYR:	DATE:	WL:
1988	03/22/1988	205.56
1989	12/08/1988	207.00
1990	01/11/1990	207.49
1991	01/12/1991	209.10
1992	01/23/1992	210.29
1993	01/18/1993	211.26
1994	01/07/1994	214.60
1995	01/10/1995	212.70
1996	01/04/1996	213.00
1997	01/02/1997	214.32
1998	01/13/1998	214.12
1999	01/16/1999	214.97
2000	01/13/2000	216.30
2001	01/12/2001	217.41
2002	01/02/2002	218.77



**NORTHERN HIGH PLAINS DESIGNATED GROUNDWATER BASIN
DISTRICT: PLAINS**

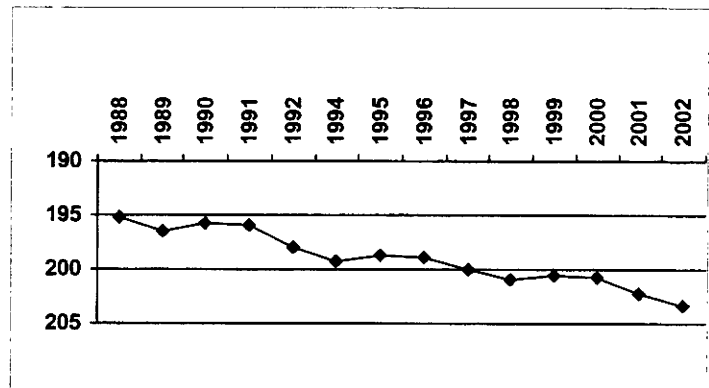
KANARCO CO.	PERMIT:	12058 FP	BASIN NO:	56	WL Change
LOC. CODE SC01004505ACC	LAT/LONG:	391234102271600	STATUS:	A	1yr: -1.08
T 10 S R 45 W			DEPTH:	294	5yr: -3.49
SECTION 5 Q160 SW Q40: SW Q10: NE			ELEVATION	4360	10yr: -4.83
1965 Saturated Thickness:		97	Bedrock Elev:	4078	
Present Saturated Thickness :		73.3	% 1965 Saturation remaining:	76%	

WATERYR:	DATE:	WL:
1989	12/31/1988	201.60
1990	01/11/1990	201.84
1991	01/11/1991	202.91
1992	01/23/1992	203.87
1993	01/24/1993	204.13
1994	01/07/1994	204.15
1995	01/12/1995	204.82
1996	01/04/1996	204.62
1997	12/29/1996	205.21
1998	01/13/1998	205.32
1999	01/17/1999	205.89
2000	01/21/2000	206.02
2001	01/11/2001	207.62
2002	12/31/2001	208.70



CROUSE, SCOTT R.	PERMIT:	6657 FP	BASIN NO:	57	WL Change
LOC. CODE SC01004508ABC	LAT/LONG:	391154102271800	STATUS:	A	1yr: -1.10
T 10 S R 45 W			DEPTH:	294	5yr: -3.25
SECTION 8 Q160 NE Q40: NW Q10: SW			ELEVATION	4365	10yr: -5.25
1965 Saturated Thickness:		93	Bedrock Elev:	4082	
Present Saturated Thickness :		79.8	% 1965 Saturation remaining:	86%	

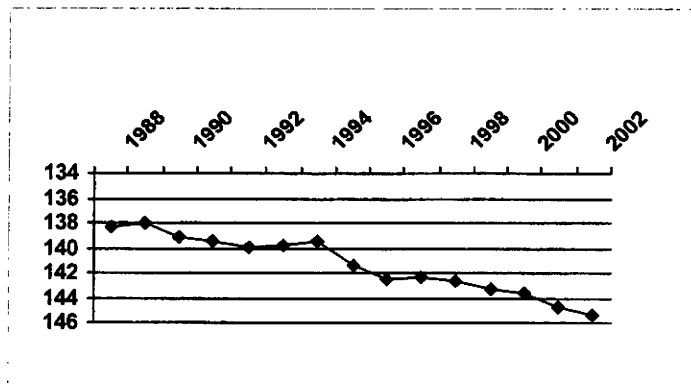
WATERYR:	DATE:	WL:
1988	03/22/1988	195.10
1989	12/08/1988	196.50
1990	01/11/1990	195.77
1991	01/10/1991	195.89
1992	01/23/1992	198.00
1994	01/07/1994	199.31
1995	01/12/1995	198.68
1996	01/03/1996	198.95
1997	12/29/1996	200.00
1998	01/13/1998	200.85
1999	01/17/1999	200.57
2000	01/21/2000	200.82
2001	01/11/2001	202.15
2002	12/31/2001	203.25



**NORTHERN HIGH PLAINS DESIGNATED GROUNDWATER BASIN
DISTRICT: PLAINS**

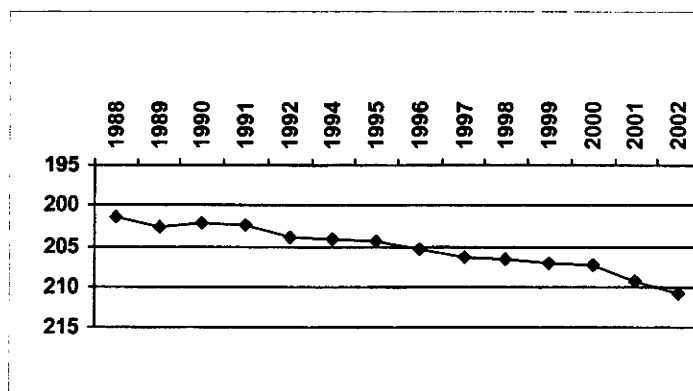
BEESON, LEONARD	PERMIT: 5627 FP	BASIN NO: 58	WL Change
LOC. CODE SC01004521BBB	LAT/LONG: 391021102264200	STATUS: A	1yr: -0.62
T 10 S R 45 W		DEPTH: 250	5yr: -2.95
SECTION 21 Q160 NW Q40: NW Q10: NW		ELEVATION 4320	10yr: -5.42
1965 Saturated Thickness:	114	Bedrock Elev: 4073	
Present Saturated Thickness :	101.7	% 1965 Saturation remaining:	89%

WATERYR:	DATE:	WL:
1988	03/22/1988	138.25
1989	12/08/1988	138.06
1990	01/11/1990	139.12
1991	01/11/1991	139.37
1992	01/23/1992	139.86
1993	01/24/1993	139.70
1994	01/07/1994	139.40
1995	01/12/1995	141.43
1996	01/03/1996	142.54
1997	12/29/1996	142.33
1998	01/13/1998	142.57
1999	01/17/1999	143.28
2000	01/20/2000	143.66
2001	01/11/2001	144.66
2002	12/31/2001	145.28



HERNDON, EDWIN L	PERMIT: 5761 FP	BASIN NO: 59	WL Change
LOC. CODE SC01004613BCD	LAT/LONG: 391046102295100	STATUS: A	1yr: -1.45
T 10 S R 46 W		DEPTH: 294	5yr: -4.43
SECTION 13 Q160 NW Q40: SW Q10: SE		ELEVATION 4420	10yr: -6.85
1965 Saturated Thickness:	97	Bedrock Elev: 4118	
Present Saturated Thickness :	91.1	% 1965 Saturation remaining:	94%

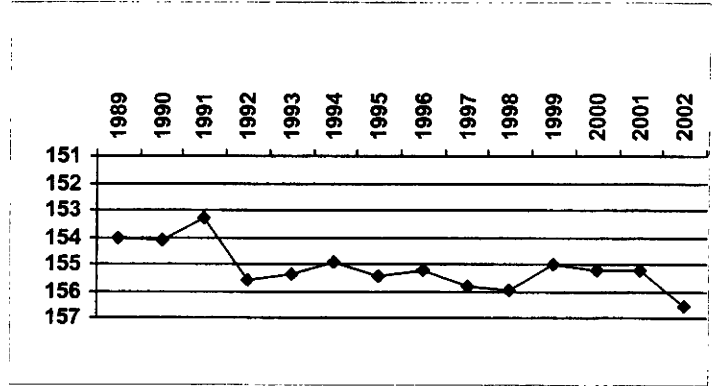
WATERYR:	DATE:	WL:
1988	03/23/1988	201.40
1989	12/08/1988	202.70
1990	01/11/1990	202.20
1991	01/11/1991	202.31
1992	01/23/1992	204.00
1994	01/07/1994	204.17
1995	01/12/1995	204.46
1996	01/03/1996	205.42
1997	12/29/1996	206.42
1998	01/09/1998	206.53
1999	01/17/1999	207.00
2000	01/20/2000	207.30
2001	01/11/2001	209.40
2002	12/31/2001	210.85



**NORTHERN HIGH PLAINS DESIGNATED GROUNDWATER BASIN
DISTRICT: PLAINS**

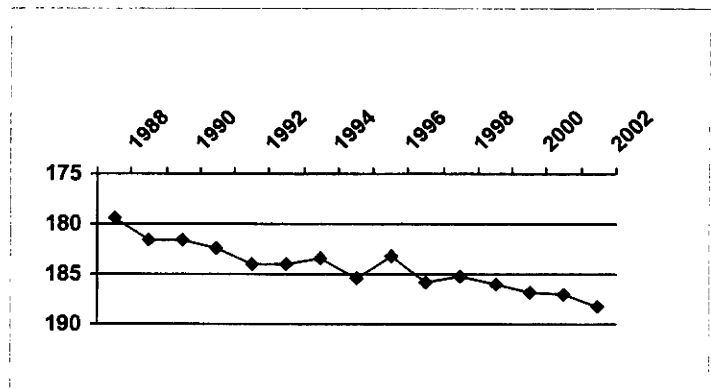
SCHULTE, R.	PERMIT:	13921 FP	BASIN NO:	60	WL Change
LOC. CODE SC01004709DAC	LAT/LONG:	391120102381000	STATUS:	A	1yr: -1.37
T 10 S R 47 W			DEPTH:	216	5yr: -0.80
SECTION 9 Q160 SE Q40: NE Q10: SW			ELEVATION	4520	10yr: -0.97
1965 Saturated Thickness:		51	Bedrock Elev:	4332	
Present Saturated Thickness :		31.4	% 1965 Saturation remaining:		62%

WATERYR:	DATE:	WL:
1989	01/04/1989	154.00
1990	01/10/1990	154.12
1991	01/10/1991	153.31
1992	01/19/1992	155.61
1993	01/21/1993	155.35
1994	01/05/1994	154.92
1995	01/16/1995	155.48
1996	12/30/1995	155.20
1997	12/29/1996	155.78
1998	01/09/1998	155.96
1999	01/18/1999	155.02
2000	01/20/2000	155.25
2001	01/10/2001	155.21
2002	12/28/2001	156.58



MAY BROTHERS INC.	PERMIT:	13824 FP	BASIN NO:	62	WL Change
LOC. CODE SC01004713CCD	LAT/LONG:	391015102363800	STATUS:	A	1yr: -1.16
T 10 S R 47 W			DEPTH:	252	5yr: -2.24
SECTION 13 Q160 SW Q40: SW Q10: SE			ELEVATION	4520	10yr: -4.17
1965 Saturated Thickness:		68	Bedrock Elev:	4278	
Present Saturated Thickness :		53.9	% 1965 Saturation remaining:		79%

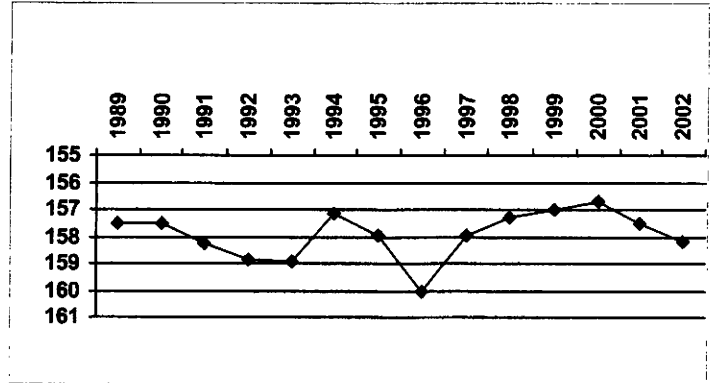
WATERYR:	DATE:	WL:
1988	03/23/1988	179.47
1989	12/06/1988	181.50
1990	01/10/1990	181.57
1991	01/10/1991	182.49
1992	01/19/1992	183.95
1993	01/17/1993	183.92
1994	01/05/1994	183.42
1995	01/04/1995	185.42
1996	12/30/1995	183.13
1997	12/29/1996	185.88
1998	01/09/1998	185.22
1999	01/18/1999	186.08
2000	01/05/2000	186.73
2001	01/10/2001	186.96
2002	12/28/2001	188.12



**NORTHERN HIGH PLAINS DESIGNATED GROUNDWATER BASIN
DISTRICT: PLAINS**

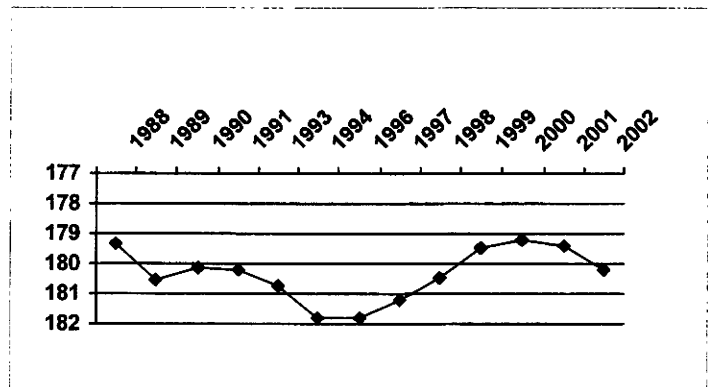
DOWNEY, RONALD E	PERMIT:	20272 FP	BASIN NO:	63	WL Change
LOC. CODE SC01004717BDA1	LAT/LONG:	391051102404701	STATUS:	A	1yr: -0.66
T 10 S R 47 W			DEPTH:	205	5yr: -0.25
SECTION 17 Q160 NW Q40: SE Q10: NE			ELEVATION	4560	10yr: 0.65
1965 Saturated Thickness:		66	Bedrock Elev:	4372	
Present Saturated Thickness :		29.8	% 1965 Saturation remaining:	45%	

WATERYR:	DATE:	WL:
1989	01/10/1989	157.50
1990	01/10/1990	157.54
1991	01/10/1991	158.24
1992	01/19/1992	158.83
1993	01/17/1993	158.90
1994	01/05/1994	157.15
1995	01/16/1995	157.96
1996	12/30/1995	160.00
1997	12/28/1996	157.93
1998	01/08/1998	157.28
1999	01/18/1999	157.02
2000	01/20/2000	156.72
2001	01/10/2001	157.52
2002	12/28/2001	158.18



DOWNEY, R.	PERMIT:		BASIN NO:	64	WL Change
LOC. CODE SC01004717CCC	LAT/LONG:	391020102402000	STATUS:	A	1yr: -0.78
T 10 S R 47 W			DEPTH:	227	5yr: 1.00
SECTION 17 Q160 SW Q40: SW Q10: SW			ELEVATION	4605	10yr:
1965 Saturated Thickness:		58	Bedrock Elev:	4372	
Present Saturated Thickness :		52.8	% 1965 Saturation remaining:	91%	

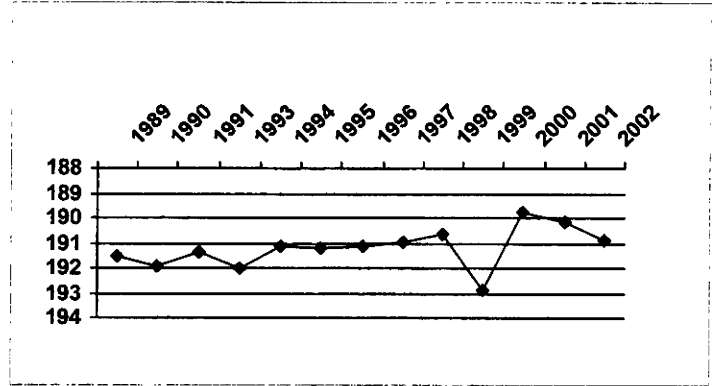
WATERYR:	DATE:	WL:
1988	03/14/1988	179.36
1989	01/10/1989	180.50
1990	01/10/1990	180.15
1991	01/10/1991	180.23
1993	01/17/1993	180.72
1994	01/05/1994	181.79
1996	12/30/1995	181.80
1997	12/28/1996	181.18
1998	01/08/1998	180.49
1999	01/18/1999	179.48
2000	01/20/2000	179.23
2001	01/10/2001	179.40
2002	12/28/2001	180.18



**NORTHERN HIGH PLAINS DESIGNATED GROUNDWATER BASIN
DISTRICT: PLAINS**


DOWNEY FARMS INC	PERMIT: 19022 F	BASIN NO: 65	WL Change
LOC. CODE SC01004718CAA1	LAT/LONG: 391041102415601	STATUS: A	1yr: -.76
T 10 S R 47 W		DEPTH: 242	5yr: .03
SECTION 18 Q160 SW Q40: NE Q10: NE		ELEVATION 4625	10yr:
1965 Saturated Thickness:	55	Bedrock Elev: 4380	10yr:
Present Saturated Thickness :	54.1	% 1965 Saturation remaining:	98%

WATERYR:	DATE:	WL:
1989	01/10/1989	191.50
1990	01/10/1990	191.95
1991	01/10/1991	191.37
1993	01/17/1993	192.00
1994	01/05/1994	191.08
1995	01/16/1995	191.18
1996	12/30/1995	191.08
1997	12/28/1996	190.94
1998	01/08/1998	190.63
1999	01/18/1999	192.85
2000	01/20/2000	189.78
2001	01/10/2001	190.15
2002	12/28/2001	190.91



DOWNEY, R.	PERMIT: 12383 FP	BASIN NO: 66	WL Change
LOC. CODE SC01004718DAA	LAT/LONG: 391030102420000	STATUS: A	1yr: -1.06
T 10 S R 47 W		DEPTH: 241	5yr: .90
SECTION 18 Q160 SE Q40: NE Q10: NE		ELEVATION 4620	10yr: .40
1965 Saturated Thickness:		Bedrock Elev: 4370	10yr: .40
Present Saturated Thickness :	58.6	% 1965 Saturation remaining:	

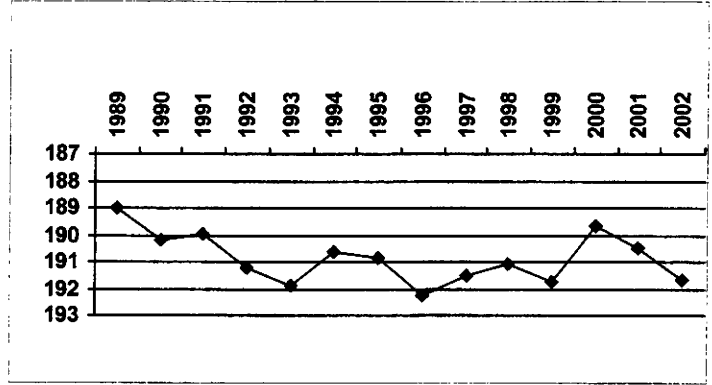
WATERYR:	DATE:	WL:
1989	01/10/1989	194.70
1990	01/10/1990	195.12
1991	01/10/1991	191.23
1992	01/19/1992	191.78
1993	01/17/1993	190.93
1994	01/05/1994	192.52
1995	01/16/1995	190.90
1996	12/30/1995	190.80
1997	12/28/1996	192.28
1998	01/08/1998	190.36
1999	01/18/1999	191.54
2000	01/20/2000	190.43
2001	01/10/2001	190.32
2002	12/28/2001	191.38



**NORTHERN HIGH PLAINS DESIGNATED GROUNDWATER BASIN
DISTRICT: PLAINS**

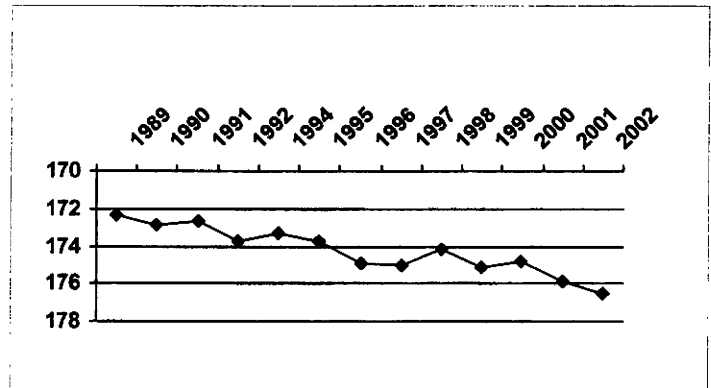
DOWNEY FARMS INC	PERMIT:	12382 FP	BASIN NO:	67	WL Change
LOC. CODE SC01004720CBA	LAT/LONG:	390930102403000	STATUS:	A	1yr: -1.20
T 10 S R 47 W			DEPTH:	236	5yr: -1.17
SECTION 20 Q160 SW Q40: NW Q10: NE			ELEVATION	4600	10yr: -0.50
1965 Saturated Thickness:		56	Bedrock Elev:	4374	
Present Saturated Thickness :		34.3	% 1965 Saturation remaining:		61%

WATERYR:	DATE:	WL:
1989	01/10/1989	189.00
1990	01/10/1990	190.21
1991	01/10/1991	189.96
1992	01/19/1992	191.20
1993	01/21/1993	191.92
1994	01/05/1994	190.60
1995	01/16/1995	190.85
1996	12/30/1995	192.27
1997	12/28/1996	191.53
1998	01/09/1998	191.10
1999	01/18/1999	191.75
2000	01/20/2000	189.66
2001	01/10/2001	190.50
2002	12/28/2001	191.70



DOWNEY FARMS INC	PERMIT:	12384 FP	BASIN NO:	68	WL Change
LOC. CODE SC01004720DBA	LAT/LONG:	390930102410000	STATUS:	A	1yr: -0.60
T 10 S R 47 W			DEPTH:	227	5yr: -1.47
SECTION 20 Q160 SE Q40: NW Q10: NE			ELEVATION	4580	10yr: -2.76
1965 Saturated Thickness:		49	Bedrock Elev:	4376	
Present Saturated Thickness :		27.5	% 1965 Saturation remaining:		56%

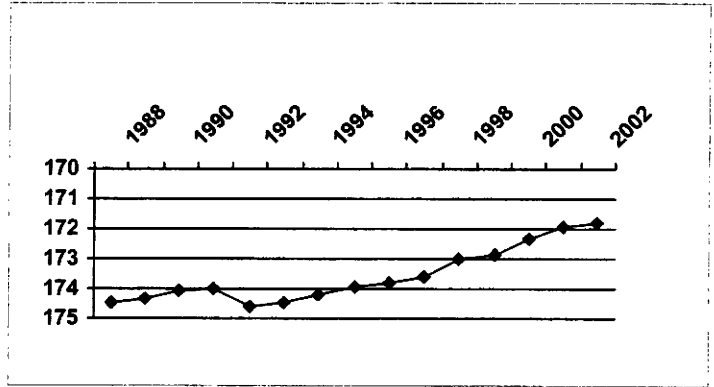
WATERYR:	DATE:	WL:
1989	01/10/1989	172.30
1990	01/10/1990	172.90
1991	01/10/1991	172.69
1992	01/19/1992	173.74
1994	01/05/1994	173.28
1995	01/16/1995	173.70
1996	12/30/1995	174.87
1997	12/28/1996	175.03
1998	01/09/1998	174.20
1999	01/18/1999	175.16
2000	01/20/2000	174.80
2001	01/10/2001	175.90
2002	12/28/2001	176.50



**NORTHERN HIGH PLAINS DESIGNATED GROUNDWATER BASIN
DISTRICT: PLAINS**


GEIKEN, S & M	PERMIT:	BASIN NO:	69	WL Change
LOC. CODE SC01004923DCC	LAT/LONG: 390930102504000	STATUS:	A	1yr: .16
T 10 S R 49 W		DEPTH:	200	5yr: 1.85
SECTION 23 Q160 SE Q40: SW Q10: SW		ELEVATION	4785	10yr: 2.84
1965 Saturated Thickness:	35	Bedrock Elev:	4590	
Present Saturated Thickness :	23.2	% 1965 Saturation remaining:	66%	

WATERYR:	DATE:	WL:
1988	03/14/1988	174.45
1989	12/06/1988	174.30
1990	01/10/1990	174.04
1991	01/10/1991	173.98
1992	01/09/1992	174.61
1993	01/06/1993	174.45
1994	01/03/1994	174.17
1995	01/04/1995	173.92
1996	12/22/1995	173.78
1997	12/28/1996	173.62
1998	01/08/1998	173.02
1999	01/19/1999	172.88
2000	01/17/2000	172.36
2001	01/04/2001	171.93
2002	12/27/2001	171.77



HALDE, K & G	PERMIT:	16059 FP	BASIN NO:	70	WL Change
LOC. CODE SC01104204CBA	LAT/LONG: 390731102073100	STATUS:	A	1yr: -1.67	
T 11 S R 42 W		DEPTH:	174	5yr: -6.04	
SECTION 4 Q160 SW Q40: NW Q10: NE		ELEVATION	4050	10yr: -6.98	
1965 Saturated Thickness:	99	Bedrock Elev:	3866		
Present Saturated Thickness :	62.5	% 1965 Saturation remaining:	63%		

WATERYR:	DATE:	WL:
1988	03/25/1988	108.28
1989	12/10/1988	113.13
1990	01/08/1990	112.15
1991	01/13/1991	113.34
1992	01/21/1992	114.56
1993	01/25/1993	114.82
1994	01/12/1994	112.86
1995	12/28/1994	114.35
1997	01/08/1997	115.50
1998	01/15/1998	116.78
1999	01/15/1999	116.88
2000	01/12/2000	118.33
2001	12/29/2000	119.87
2002	01/05/2002	121.54




NORTHERN HIGH PLAINS DESIGNATED GROUNDWATER BASIN

DISTRICT: PLAINS

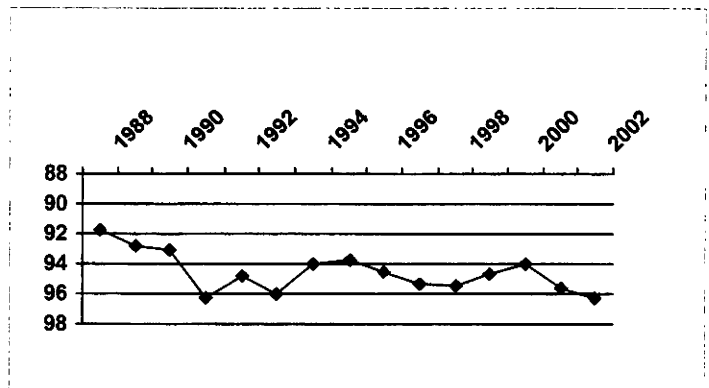
LEIBL, LINDA L.	PERMIT:	2196 FP	BASIN NO:	71	WL Change
LOC. CODE SC01104208BBC	LAT/LONG:	390704102084800	STATUS:	A	1yr: -1.27
T 11 S R 42 W			DEPTH:	177	5yr: -4.35
SECTION 8 Q160 NW Q40: NW Q10: SW			ELEVATION	4065	10yr: -5.96
1965 Saturated Thickness:		80	Bedrock Elev:	3910	
Present Saturated Thickness :		37.8	% 1965 Saturation remaining:		47%

WATERYR:	DATE:	WL:
1988	03/25/1988	105.10
1989	12/10/1988	107.66
1991	01/13/1991	109.66
1992	01/21/1992	111.22
1993	01/25/1993	112.07
1994	01/12/1994	111.28
1995	12/28/1994	111.46
1996	01/16/1996	111.60
1997	01/08/1997	112.83
1998	01/14/1998	113.86
1999	01/15/1999	114.00
2000	01/12/2000	114.58
2001	12/29/2000	115.91
2002	01/05/2002	117.18



TOMES LLLP	PERMIT:	4663 FP	BASIN NO:	72	WL Change
LOC. CODE SC01104213BCB	LAT/LONG:	390602102042000	STATUS:	A	1yr: -.69
T 11 S R 42 W			DEPTH:	178	5yr: -.99
SECTION 13 Q160 NW Q40: SW Q10: NW			ELEVATION	3990	10yr: -1.47
1965 Saturated Thickness:		97	Bedrock Elev:	3818	
Present Saturated Thickness :		75.7	% 1965 Saturation remaining:		78%

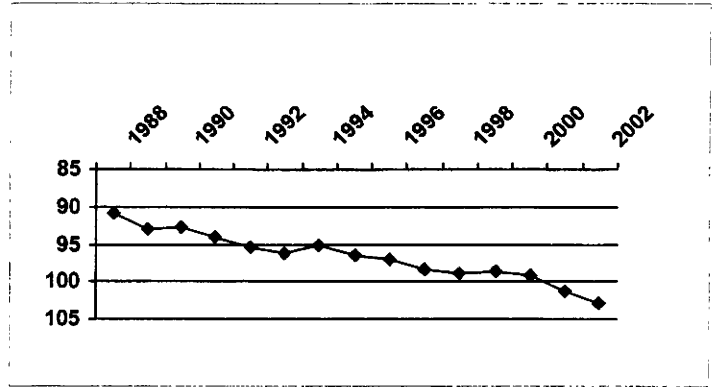
WATERYR:	DATE:	WL:
1988	03/25/1988	91.80
1989	03/09/1989	92.79
1990	01/08/1990	93.13
1991	01/13/1991	96.22
1992	01/21/1992	94.84
1993	01/19/1993	96.06
1994	01/12/1994	93.96
1995	12/28/1994	93.72
1996	01/16/1996	94.60
1997	01/08/1997	95.32
1998	01/14/1998	95.53
1999	01/14/1999	94.62
2000	01/12/2000	93.96
2001	12/29/2000	95.62
2002	01/05/2002	96.31



**NORTHERN HIGH PLAINS DESIGNATED GROUNDWATER BASIN
DISTRICT: PLAINS**

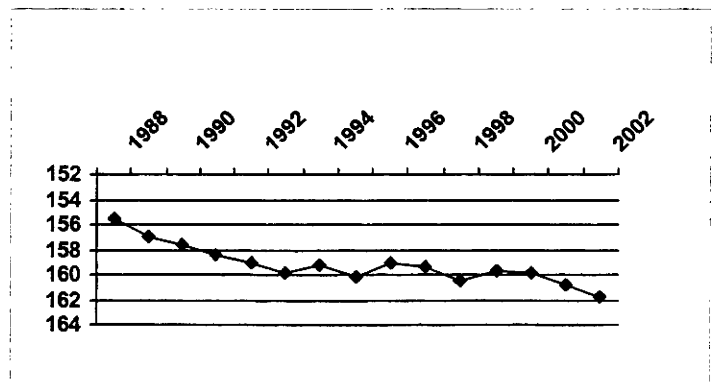
HITCHCOCK FARMS I	PERMIT:	10053 FP	BASIN NO:	73	WL Change
LOC. CODE SC01104217CCC	LAT/LONG:	390533102084900	STATUS:	A	1yr: -1.50
T 11 S R 42 W			DEPTH:	142	5yr: -4.53
SECTION 17 Q160 SW Q40: SW Q10: SW			ELEVATION	4065	10yr: -7.37
1965 Saturated Thickness:		59	Bedrock Elev:	3921	
Present Saturated Thickness :		41.2	% 1965 Saturation remaining:	70%	

WATERYR:	DATE:	WL:
1988	03/25/1988	90.95
1989	12/10/1988	92.88
1990	01/08/1990	92.73
1991	01/13/1991	94.12
1992	01/21/1992	95.45
1993	01/20/1993	96.22
1994	01/12/1994	95.06
1995	12/28/1994	96.34
1996	01/16/1996	96.90
1997	01/08/1997	98.29
1998	01/14/1998	98.86
1999	01/15/1999	98.73
2000	01/12/2000	99.20
2001	12/29/2000	101.32
2002	01/05/2002	102.82



WARREN, DARLENE	PERMIT:	10060 FP	BASIN NO:	74	WL Change
LOC. CODE SC01104227BAB	LAT/LONG:	390432102061200	STATUS:	A	1yr: -.92
T 11 S R 42 W			DEPTH:	200	5yr: -2.32
SECTION 27 Q160 NW Q40: NE Q10: NW			ELEVATION	4075	10yr: -2.68
1965 Saturated Thickness:		64	Bedrock Elev:	3876	
Present Saturated Thickness :		37.3	% 1965 Saturation remaining:	58%	

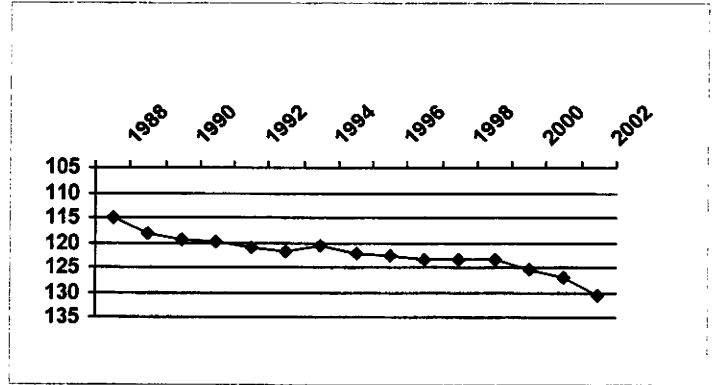
WATERYR:	DATE:	WL:
1988	03/25/1988	155.55
1989	12/16/1988	157.00
1990	01/08/1990	157.67
1991	01/13/1991	158.48
1992	01/21/1992	159.04
1993	01/25/1993	159.80
1994	01/12/1994	159.25
1995	12/28/1994	160.15
1996	01/16/1996	159.00
1997	01/08/1997	159.40
1998	01/14/1998	160.52
1999	01/15/1999	159.63
2000	01/12/2000	159.84
2001	12/29/2000	160.80
2002	01/05/2002	161.72



**NORTHERN HIGH PLAINS DESIGNATED GROUNDWATER BASIN
DISTRICT: PLAINS**

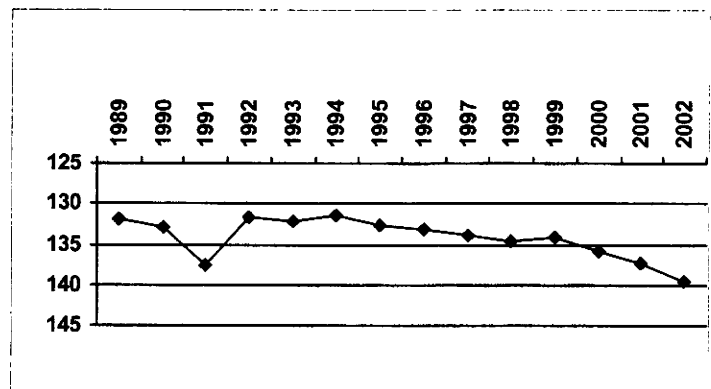
KORBELIK, H & C	PERMIT: 9388 FP	BASIN NO: 75	WL Change
LOC. CODE SC01104304BCB	LAT/LONG: 390737102142600	STATUS: A	1yr: -3.53
T 11 S R 43 W		DEPTH: 225	5yr: -6.92
SECTION 4 Q160 NW Q40: SW Q10: NW		ELEVATION 4145	10yr: -9.60
1965 Saturated Thickness:	145	Bedrock Elev: 3920	
Present Saturated Thickness :	94.5	% 1965 Saturation remaining:	65%

WATERYR:	DATE:	WL:
1988	03/25/1988	115.08
1989	12/09/1988	118.02
1990	01/08/1990	119.40
1991	01/20/1991	119.80
1992	01/21/1992	120.90
1993	01/18/1993	121.78
1994	01/12/1994	120.50
1995	12/28/1994	122.03
1996	01/17/1996	122.48
1997	01/24/1997	123.58
1998	01/15/1998	123.60
1999	01/16/1999	123.56
2000	01/12/2000	125.33
2001	01/02/2001	126.97
2002	01/02/2002	130.50



COLORADO AGRA L	PERMIT: 10317 FP	BASIN NO: 76	WL Change
LOC. CODE SC01104305ABC	LAT/LONG: 390741102145700	STATUS: A	1yr: -2.20
T 11 S R 43 W		DEPTH: 242	5yr: -5.69
SECTION 5 Q160 NE Q40: NW Q10: SW		ELEVATION 4160	10yr: -7.83
1965 Saturated Thickness:	135	Bedrock Elev: 3940	
Present Saturated Thickness :	80.4	% 1965 Saturation remaining:	60%

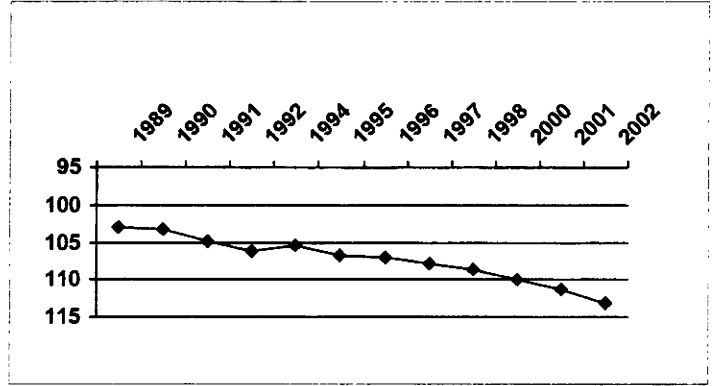
WATERYR:	DATE:	WL:
1989	12/16/1988	132.00
1990	01/08/1990	132.96
1991	01/30/1991	137.64
1992	01/21/1992	131.79
1993	01/18/1993	132.20
1994	01/12/1994	131.43
1995	12/28/1994	132.75
1996	01/17/1996	133.27
1997	01/03/1997	133.93
1998	01/15/1998	134.60
1999	01/16/1999	134.13
2000	01/12/2000	135.91
2001	01/02/2001	137.42
2002	01/02/2002	139.62



**NORTHERN HIGH PLAINS DESIGNATED GROUNDWATER BASIN
DISTRICT: PLAINS**

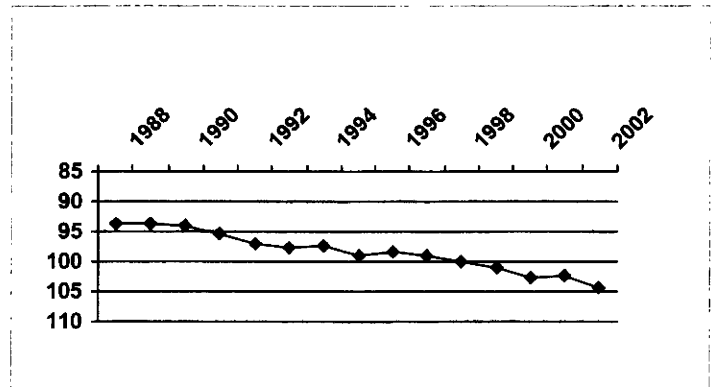
HILLS, ANN J.	PERMIT:	9075 FP	BASIN NO:	77	WL Change
LOC. CODE SC01104308CAC	LAT/LONG:	390622102151800	STATUS:	A	1yr: -2.06
T 11 S R 43 W			DEPTH:	198	5yr: -5.47
SECTION 8 Q160 SW Q40: NE Q10: SW			ELEVATION	4145	10yr: -7.02
1965 Saturated Thickness:		110	Bedrock Elev:	3960	
Present Saturated Thickness :		71.8	% 1965 Saturation remaining:	65%	

WATERYR:	DATE:	WL:
1989	12/09/1988	102.90
1990	01/08/1990	103.31
1991	01/30/1991	104.85
1992	01/23/1992	106.18
1994	01/12/1994	105.29
1995	12/28/1994	106.82
1996	01/17/1996	107.09
1997	01/03/1997	107.73
1998	01/15/1998	108.67
2000	01/12/2000	110.01
2001	01/02/2001	111.14
2002	01/02/2002	113.20



KORBELIK, H & C	PERMIT:	4999 FP	BASIN NO:	78	WL Change
LOC. CODE SC01104312BCB	LAT/LONG:	390650102110500	STATUS:	A	1yr: -2.00
T 11 S R 43 W			DEPTH:	199	5yr: -5.41
SECTION 12 Q160 NW Q40: SW Q10: NW			ELEVATION	4080	10yr: -7.37
1965 Saturated Thickness:		79	Bedrock Elev:	3938	
Present Saturated Thickness :		37.8	% 1965 Saturation remaining:	48%	

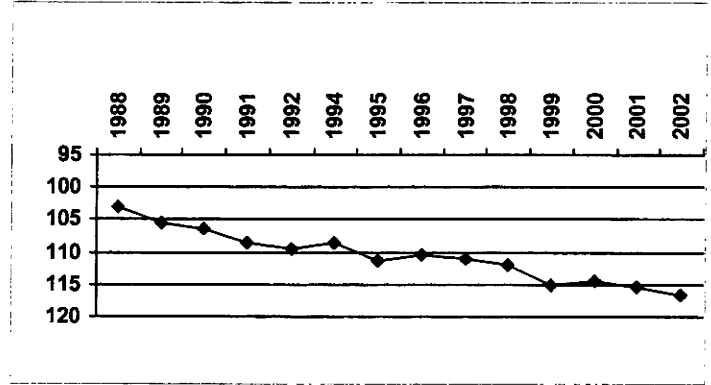
WATERYR:	DATE:	WL:
1988	03/25/1988	93.78
1989	12/09/1988	93.54
1990	01/08/1990	93.92
1991	01/20/1991	95.32
1992	01/21/1992	96.88
1993	01/20/1993	97.55
1994	01/12/1994	97.30
1995	12/28/1994	99.01
1996	01/16/1996	98.28
1997	01/03/1997	98.84
1998	01/15/1998	99.92
1999	01/15/1999	101.12
2000	01/12/2000	102.50
2001	12/29/2000	102.25
2002	01/05/2002	104.25



**NORTHERN HIGH PLAINS DESIGNATED GROUNDWATER BASIN
DISTRICT: PLAINS**

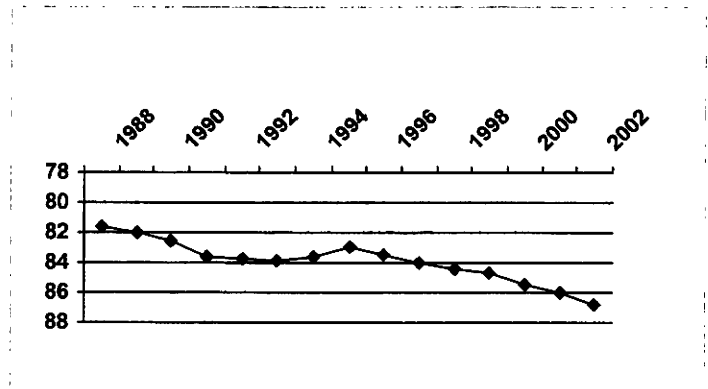
BANEY, L&D	PERMIT:	4980 FP	BASIN NO:	79	WL Change
LOC. CODE SC01104316BBC	LAT/LONG:	390559102142700	STATUS:	A	1yr: -1.31
T 11 S R 43 W			DEPTH:	215	5yr: -5.66
SECTION 16 Q160 NW Q40: NW Q10: SW			ELEVATION	4140	10yr: -7.26
1965 Saturated Thickness:		115	Bedrock Elev:	3940	
Present Saturated Thickness :		83.3	% 1965 Saturation remaining:		72%

WATERYR:	DATE:	WL:
1988	03/25/1988	102.96
1989	12/09/1988	105.44
1990	01/08/1990	106.50
1991	01/20/1991	108.68
1992	01/23/1992	109.42
1994	01/12/1994	108.46
1995	12/28/1994	111.22
1996	01/17/1996	110.58
1997	01/03/1997	111.02
1998	01/15/1998	111.90
1999	01/16/1999	115.18
2000	01/12/2000	114.34
2001	01/02/2001	115.37
2002	01/02/2002	116.68



FED LAND BANK	PERMIT:		BASIN NO:	80	WL Change
LOC. CODE SC01104319CBB	LAT/LONG:	390455102164100	STATUS:	A	1yr: -0.74
T 11 S R 43 W			DEPTH:	97	5yr: -2.75
SECTION 19 Q160 SW Q40: NW Q10: NW			ELEVATION	4155	10yr: -3.04
1965 Saturated Thickness:		112	Bedrock Elev:	3988	
Present Saturated Thickness :		80.2	% 1965 Saturation remaining:		72%


WATERYR:	DATE:	WL:
1988	03/25/1988	81.57
1989	12/09/1988	82.05
1990	01/08/1990	82.52
1991	01/20/1991	83.57
1992	01/16/1992	83.75
1993	01/18/1993	83.82
1994	01/12/1994	83.65
1995	12/28/1994	82.92
1996	01/16/1996	83.46
1997	01/02/1997	84.04
1998	01/15/1998	84.39
1999	01/16/1999	84.70
2000	01/13/2000	85.45
2001	12/29/2000	86.05
2002	01/17/2002	86.79



**NORTHERN HIGH PLAINS DESIGNATED GROUNDWATER BASIN
DISTRICT: PLAINS**

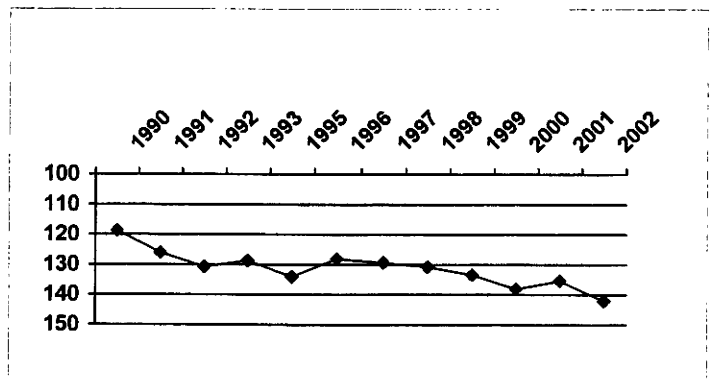
LOOSEN, SUSAN E.	PERMIT:	11591 FP	BASIN NO:	81	WL Change
LOC. CODE SC01104322BCA	LAT/LONG:	390505102130600	STATUS:	A	1yr: -2.20
T 11 S R 43 W			DEPTH:	205	5yr: -9.43
SECTION 22 Q160 NW Q40: SW Q10: NE			ELEVATION	4140	10yr: -11.37
1965 Saturated Thickness:		87	Bedrock Elev:	3948	
Present Saturated Thickness :		42.9	% 1965 Saturation remaining:	49%	

WATERYR:	DATE:	WL:
1989	12/16/1988	131.70
1990	01/08/1990	132.10
1991	01/20/1991	134.25
1992	01/21/1992	137.73
1993	02/10/1993	137.08
1994	01/12/1994	136.80
1995	12/28/1994	143.80
1996	01/16/1996	143.24
1997	01/03/1997	139.67
1998	01/15/1998	139.93
1999	01/16/1999	144.58
2000	01/13/2000	147.78
2001	12/29/2000	146.90
2002	01/05/2002	149.10



BANEY PARTNERSHI	PERMIT:	9074 FP	BASIN NO:	83	WL Change
LOC. CODE SC01104324BBB	LAT/LONG:	390518102110500	STATUS:	A	1yr: -6.63
T 11 S R 43 W			DEPTH:	275	5yr: -12.91
SECTION 24 Q160 NW Q40: NW Q10: NW			ELEVATION	4115	10yr: -11.25
1965 Saturated Thickness:			Bedrock Elev:		
Present Saturated Thickness :			% 1965 Saturation remaining:		

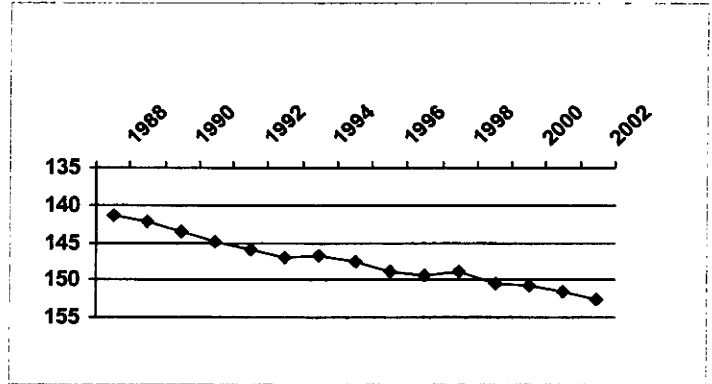
WATERYR:	DATE:	WL:
1990	01/08/1990	118.38
1991	01/13/1991	125.78
1992	01/21/1992	130.69
1993	01/20/1993	128.37
1995	12/28/1994	133.80
1996	01/16/1996	128.27
1997	01/03/1997	129.03
1998	01/15/1998	130.87
1999	01/15/1999	133.22
2000	01/13/2000	137.85
2001	12/29/2000	135.31
2002	01/05/2002	141.94



**NORTHERN HIGH PLAINS DESIGNATED GROUNDWATER BASIN
DISTRICT: PLAINS**

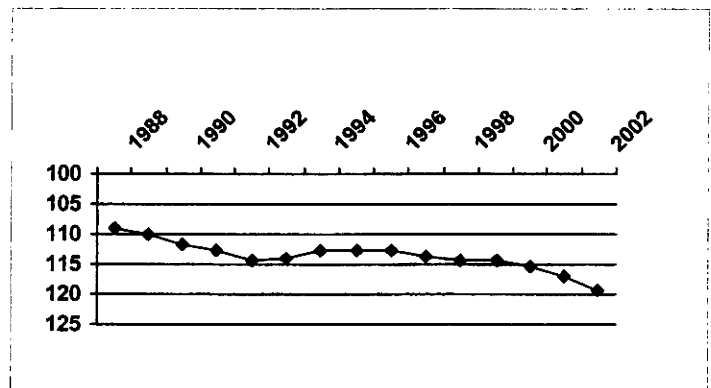
BUOL TRUSTS	PERMIT: 6262 FP	BASIN NO: 86	WL Change
LOC. CODE SC01104402DCD	LAT/LONG: 390701102180600	STATUS: A	1yr: -1.14
T 11 S R 44 W		DEPTH: 254	5yr: -3.17
SECTION 2 Q160 SE Q40: SW Q10: SE		ELEVATION 4215	10yr: -6.62
1965 Saturated Thickness:	128	Bedrock Elev: 3969	
Present Saturated Thickness :	93.4	% 1965 Saturation remaining:	73%

WATERYR:	DATE:	WL:
1988	03/22/1988	141.47
1989	12/08/1988	142.23
1990	01/11/1990	143.64
1991	01/12/1991	144.84
1992	01/23/1992	146.00
1993	01/31/1993	146.92
1994	01/05/1994	146.75
1995	01/10/1995	147.57
1996	01/04/1996	148.89
1997	01/02/1997	149.45
1998	01/13/1998	148.93
1999	01/16/1999	150.53
2000	01/13/2000	150.70
2001	01/12/2001	151.48
2002	01/02/2002	152.62



ARNOLD, WILLIAM G.	PERMIT: 4956 FP	BASIN NO: 88	WL Change
LOC. CODE SC01104416BBD	LAT/LONG: 390555102205700	STATUS: A	1yr: -2.28
T 11 S R 44 W		DEPTH: 206	5yr: -5.66
SECTION 16 Q160 NW Q40: NW Q10: SE		ELEVATION 4230	10yr: -5.06
1965 Saturated Thickness:	92	Bedrock Elev: 4033	
Present Saturated Thickness :	77.7	% 1965 Saturation remaining:	84%

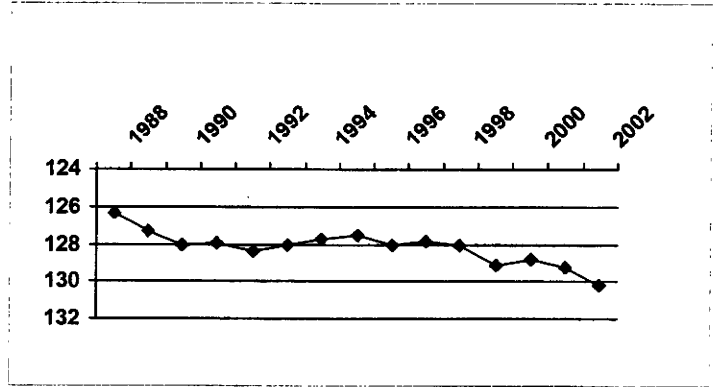
WATERYR:	DATE:	WL:
1988	03/22/1988	109.15
1989	12/08/1988	109.90
1990	01/11/1990	111.78
1991	01/12/1991	112.51
1992	01/23/1992	114.20
1993	01/21/1993	113.86
1994	01/05/1994	112.65
1995	01/10/1995	112.70
1996	01/04/1996	112.77
1997	01/02/1997	113.60
1998	01/13/1998	114.41
1999	01/19/1999	114.35
2000	01/20/2000	115.29
2001	01/12/2001	116.98
2002	12/31/2001	119.26



**NORTHERN HIGH PLAINS DESIGNATED GROUNDWATER BASIN
DISTRICT: PLAINS**

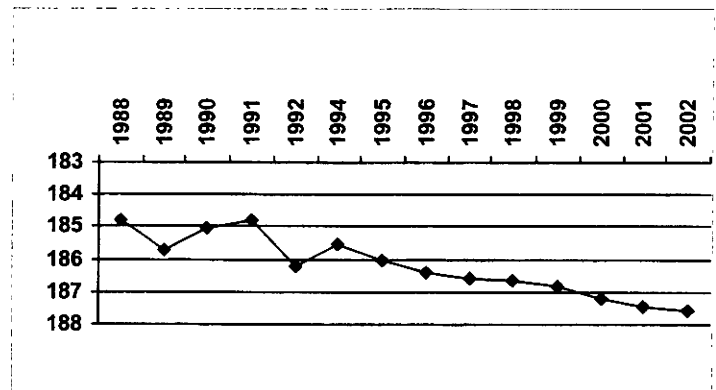
MATTHIES, LEONAR	PERMIT:	4731 FP	BASIN NO:	89	WL Change
LOC. CODE SC01104418DCA	LAT/LONG:	390528102223700	STATUS:	A	1yr: -0.97
T 11 S R 44 W			DEPTH:	222	5yr: -2.39
SECTION 18 Q160 SE Q40: SW Q10: NE			ELEVATION	4280	10yr: -1.83
1965 Saturated Thickness:		96	Bedrock Elev:	4069	
Present Saturated Thickness :		80.8	% 1965 Saturation remaining:	84%	

WATERYR:	DATE:	WL:
1988	03/23/1988	126.31
1989	12/08/1988	127.35
1990	01/11/1990	128.07
1991	01/12/1991	127.94
1992	01/23/1992	128.39
1993	01/31/1993	128.06
1994	01/05/1994	127.72
1995	01/10/1995	127.55
1996	01/04/1996	128.00
1997	01/02/1997	127.83
1998	01/13/1998	128.07
1999	01/16/1999	129.12
2000	01/20/2000	128.80
2001	01/12/2001	129.25
2002	12/31/2001	130.22



WITZEL, K.P. & D.L.	PERMIT:	12524 F	BASIN NO:	90	WL Change
LOC. CODE SC01104508BAB	LAT/LONG:	390650102284800	STATUS:	A	1yr: -0.08
T 11 S R 45 W			DEPTH:	260	5yr: -0.93
SECTION 8 Q160 NW Q40: NE Q10: NW			ELEVATION	4435	10yr: -1.34
1965 Saturated Thickness:		40	Bedrock Elev:	4200	
Present Saturated Thickness :		47.5	% 1965 Saturation remaining:	119%	

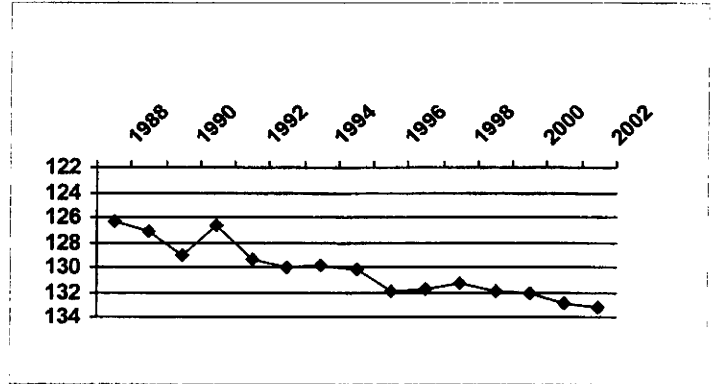
WATERYR:	DATE:	WL:
1988	03/23/1988	184.78
1989	12/08/1988	185.72
1990	01/11/1990	185.06
1991	01/10/1991	184.82
1992	01/23/1992	186.20
1994	01/05/1994	185.50
1995	01/10/1995	186.02
1996	01/04/1996	186.42
1997	12/29/1996	186.61
1998	01/13/1998	186.62
1999	01/17/1999	186.80
2000	01/20/2000	187.18
2001	01/11/2001	187.46
2002	12/31/2001	187.54



**NORTHERN HIGH PLAINS DESIGNATED GROUNDWATER BASIN
DISTRICT: PLAINS**


ARANCI, D & L	PERMIT:	3923 FP	BASIN NO:	91	WL Change
LOC. CODE SC01104522BBB	LAT/LONG:	390505102264600	STATUS:	A	1yr: -0.44
T 11 S R 45 W			DEPTH:	221	5yr: -1.51
SECTION 22 Q160 NW Q40: NW Q10: NW			ELEVATION	4350	10yr: -3.92
1965 Saturated Thickness:		92	Bedrock Elev:	4138	
Present Saturated Thickness :		78.8	% 1965 Saturation remaining:	86%	

WATERYR:	DATE:	WL:
1988	03/23/1988	126.25
1989	12/08/1988	127.10
1990	01/11/1990	129.00
1991	01/10/1991	126.58
1992	01/23/1992	129.32
1993	01/31/1993	129.95
1994	01/05/1994	129.78
1995	01/10/1995	130.15
1996	01/04/1996	131.88
1997	12/29/1996	131.73
1998	01/13/1998	131.23
1999	01/17/1999	131.86
2000	01/20/2000	132.02
2001	01/11/2001	132.80
2002	12/31/2001	133.24



DICKEY, CLARK & S	PERMIT:	12645 FP	BASIN NO:	92	WL Change
LOC. CODE SC01104527ABB	LAT/LONG:	390419102260600	STATUS:	A	1yr: -1.51
T 11 S R 45 W			DEPTH:	200	5yr: -2.60
SECTION 27 Q160 NE Q40: NW Q10: NW			ELEVATION	4320	10yr: -3.78
1965 Saturated Thickness:		70	Bedrock Elev:	4162	
Present Saturated Thickness :		48.	% 1965 Saturation remaining:	69%	

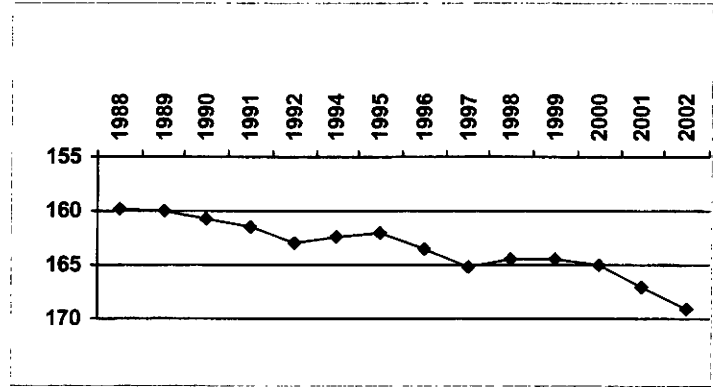
WATERYR:	DATE:	WL:
1988	03/23/1988	103.57
1989	03/10/1989	104.82
1990	01/11/1990	105.05
1991	01/10/1991	105.00
1992	01/23/1992	106.20
1994	01/05/1994	106.30
1995	01/10/1995	107.00
1996	01/04/1996	107.00
1997	12/29/1996	107.38
1998	01/13/1998	107.56
1999	01/17/1999	107.99
2000	01/20/2000	108.03
2001	01/11/2001	108.47
2002	12/31/2001	109.98



**NORTHERN HIGH PLAINS DESIGNATED GROUNDWATER BASIN
DISTRICT: PLAINS**

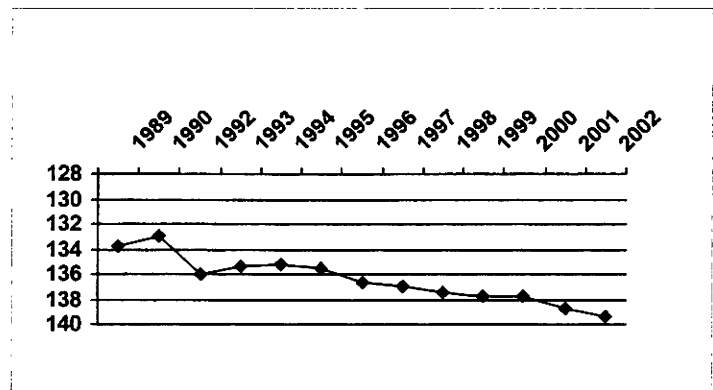
MAY BROTHERS INC.	PERMIT:	10483 FP	BASIN NO:	93	WL Change
LOC. CODE SC01104613BAB1	LAT/LONG:	390552102305300	STATUS:	A	1yr: -2.07
T 11 S R 46 W			DEPTH:	286	5yr: -3.87
SECTION 13 Q160 NW Q40: NE Q10: NW			ELEVATION	4450	10yr: -6.07
1965 Saturated Thickness:		115	Bedrock Elev:	4175	
Present Saturated Thickness :		105.9	% 1965 Saturation remaining:	92%	

WATERYR:	DATE:	WL:
1988	03/23/1988	159.80
1989	03/10/1989	160.00
1990	01/10/1990	160.80
1991	01/09/1991	161.52
1992	01/19/1992	162.98
1994	01/05/1994	162.47
1995	01/10/1995	162.05
1996	01/04/1996	163.55
1997	12/29/1996	165.18
1998	01/13/1998	164.48
1999	01/18/1999	164.48
2000	01/20/2000	165.00
2001	01/11/2001	166.98
2002	12/31/2001	169.05



LOWE, PAUL	PERMIT:	4070 FP	BASIN NO:	94	WL Change
LOC. CODE SC01104623BAA	LAT/LONG:		STATUS:	A	1yr: -.61
T 11 S R 46 W			DEPTH:		5yr: -2.37
SECTION 23 Q160 NW Q40: NE Q10: NE			ELEVATION		10yr: -3.39
1965 Saturated Thickness:			Bedrock Elev:		
Present Saturated Thickness :			% 1965 Saturation remaining:		

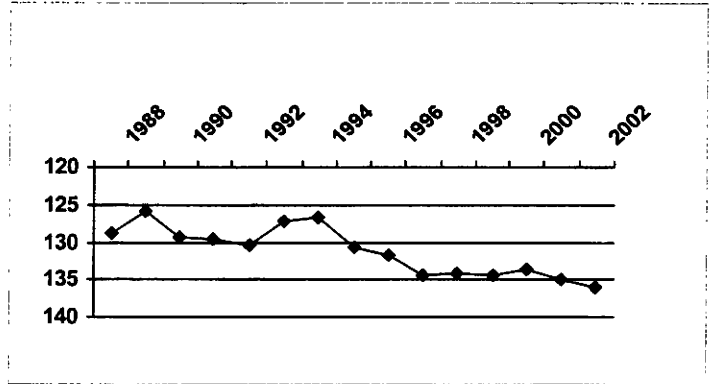
WATERYR:	DATE:	WL:
1989	12/31/1988	133.70
1990	01/08/1990	132.96
1992	01/19/1992	135.94
1993	01/21/1993	135.38
1994	01/05/1994	135.17
1995	01/10/1995	135.50
1996	01/04/1996	136.62
1997	12/29/1996	136.96
1998	01/09/1998	137.44
1999	01/18/1999	137.80
2000	01/20/2000	137.82
2001	01/11/2001	138.72
2002	12/28/2001	139.33



**NORTHERN HIGH PLAINS DESIGNATED GROUNDWATER BASIN
DISTRICT: PLAINS**

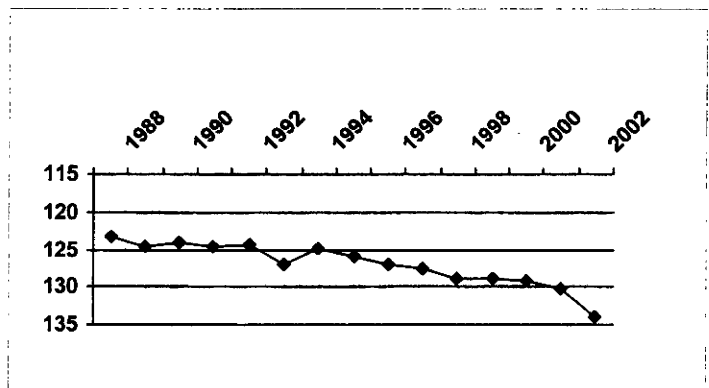
McCORMICK, D & J	PERMIT: 11314 F	BASIN NO: 95	WL Change
LOC. CODE SC01104627BBB	LAT/LONG: 390411102332800	STATUS: A	1yr: -1.24
T 11 S R 46 W		DEPTH: 234	5yr: -1.72
SECTION 27 Q160 NW Q40: NW Q10: NW		ELEVATION 4455	10yr: -5.59
1965 Saturated Thickness:	115	Bedrock Elev: 4220	
Present Saturated Thickness :	98.9	% 1965 Saturation remaining:	86%

WATERYR:	DATE:	WL:
1988	03/23/1988	128.93
1989	03/10/1989	125.85
1990	01/10/1990	129.38
1991	01/09/1991	129.56
1992	01/19/1992	130.51
1993	01/21/1993	127.20
1994	01/05/1994	126.80
1995	01/10/1995	130.64
1996	01/04/1996	131.68
1997	12/29/1996	134.38
1998	01/09/1998	134.12
1999	01/18/1999	134.32
2000	01/20/2000	133.68
2001	01/11/2001	134.86
2002	12/28/2001	136.10



TJ Farms, LP	PERMIT: 6869 FP	BASIN NO: 96	WL Change
LOC. CODE SC01104630CDD	LAT/LONG: 390318102361800	STATUS: A	1yr: -3.70
T 11 S R 46 W		DEPTH: 235	5yr: -6.21
SECTION 30 Q160 SW Q40: SE Q10: SE		ELEVATION 4505	10yr: -9.51
1965 Saturated Thickness:	82	Bedrock Elev: 4298	
Present Saturated Thickness :	73.2	% 1965 Saturation remaining:	89%

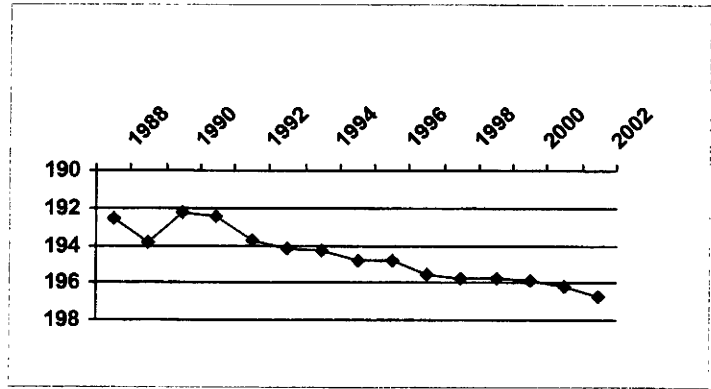
WATERYR:	DATE:	WL:
1988	03/23/1988	123.19
1989	12/31/1988	124.50
1990	01/10/1990	124.07
1991	01/09/1991	124.61
1992	01/19/1992	124.32
1993	01/21/1993	127.00
1994	01/05/1994	124.97
1995	01/10/1995	125.90
1996	12/30/1995	127.00
1997	12/29/1996	127.62
1998	01/09/1998	128.74
1999	01/18/1999	128.78
2000	01/20/2000	129.21
2001	01/10/2001	130.13
2002	12/28/2001	133.83



**NORTHERN HIGH PLAINS DESIGNATED GROUNDWATER BASIN
DISTRICT: PLAINS**


GREENWOOD, W. TR	PERMIT:	10085 FP	BASIN NO:	98	WL Change
LOC. CODE SC01104701CCB	LAT/LONG:	390700102375000	STATUS:	A	1yr: -0.51
T 11 S R 47 W			DEPTH:	265	5yr: -1.14
SECTION 1 Q160 SW Q40: SW Q10: NW			ELEVATION	4585	10yr: -3.01
1965 Saturated Thickness:		60	Bedrock Elev:	4345	
Present Saturated Thickness :		43.3	% 1965 Saturation remaining:	72%	

WATERYR:	DATE:	WL:
1988	03/14/1988	192.57
1989	12/06/1988	193.84
1990	01/10/1990	192.26
1991	01/09/1991	192.44
1992	01/09/1992	193.69
1993	01/21/1993	194.20
1994	01/03/1994	194.25
1995	01/04/1995	194.75
1996	12/30/1995	194.83
1997	12/29/1996	195.56
1998	01/09/1998	195.73
1999	01/18/1999	195.75
2000	01/20/2000	195.90
2001	01/10/2001	196.19
2002	12/28/2001	196.70



DOWNEY FARMS INC	PERMIT:	12381 FP	BASIN NO:	99	WL Change
LOC. CODE SC01104708BAD	LAT/LONG:	390630102420000	STATUS:	A	1yr: -3.76
T 11 S R 47 W			DEPTH:	233	5yr: -2.82
SECTION 8 Q160 NW Q40: NE Q10: SE			ELEVATION	4625	10yr: -2.30
1965 Saturated Thickness:		106	Bedrock Elev:	4394	
Present Saturated Thickness :		77.8	% 1965 Saturation remaining:	73%	

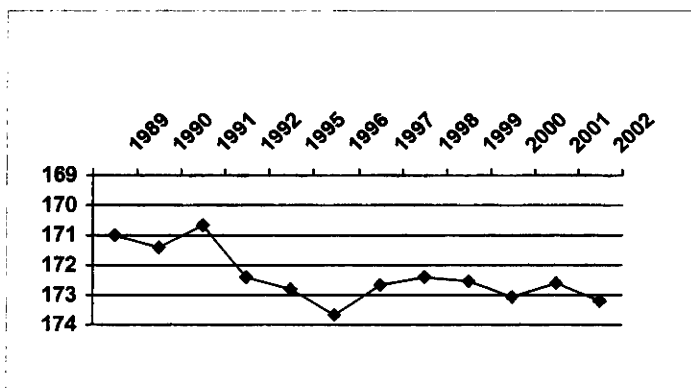
WATERYR:	DATE:	WL:
1989	12/31/1988	150.30
1990	01/10/1990	150.90
1991	01/09/1991	150.12
1992	01/09/1992	150.94
1993	01/21/1993	150.79
1994	01/03/1994	149.45
1995	01/04/1995	150.30
1996	12/30/1995	150.01
1997	12/28/1996	150.42
1998	01/08/1998	151.21
1999	01/18/1999	150.30
2000	01/13/2000	150.06
2001	01/10/2001	149.48
2002	12/28/2001	153.24



**NORTHERN HIGH PLAINS DESIGNATED GROUNDWATER BASIN
DISTRICT: PLAINS**

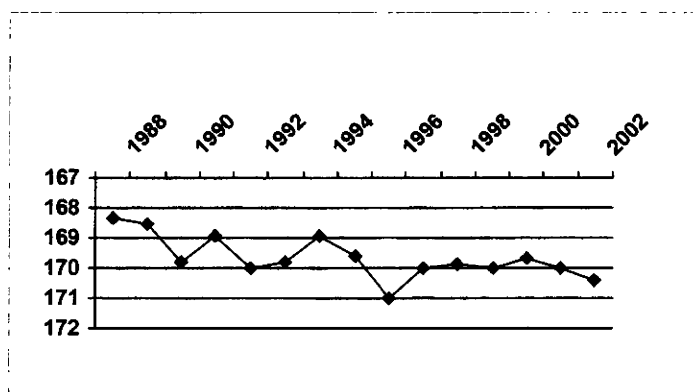
DOWNEY FARMS INC	PERMIT:	3175 FP	BASIN NO:	100	WL Change
LOC. CODE SC01104708DCC1	LAT/LONG:	390600102420001	STATUS:	A	1yr: -.58
T 11 S R 47 W			DEPTH:	254	5yr: -.50
SECTION 8 Q160 SE Q40: SW Q10: SW			ELEVATION	4640	10yr: -.83
1965 Saturated Thickness:		94	Bedrock Elev:	4406	
Present Saturated Thickness :		60.8	% 1965 Saturation remaining:	65%	

WATERYR:	DATE:	WL:
1989	12/31/1988	171.00
1990	01/10/1990	171.39
1991	01/09/1991	170.64
1992	01/09/1992	172.37
1995	01/04/1995	172.80
1996	12/30/1995	173.64
1997	12/28/1996	172.70
1998	01/08/1998	172.40
1999	01/18/1999	172.55
2000	01/17/2000	173.05
2001	01/10/2001	172.62
2002	12/28/2001	173.20



SMELKER FARMS, F	PERMIT:	9015 FP	BASIN NO:	102	WL Change
LOC. CODE SC01104717ABD	LAT/LONG:	390540102414000	STATUS:	A	1yr: -.40
T 11 S R 47 W			DEPTH:	244	5yr: -.37
SECTION 17 Q160 NE Q40: NW Q10: SE			ELEVATION	4645	10yr: -.38
1965 Saturated Thickness:		97	Bedrock Elev:	4398	
Present Saturated Thickness :		76.6	% 1965 Saturation remaining:	79%	

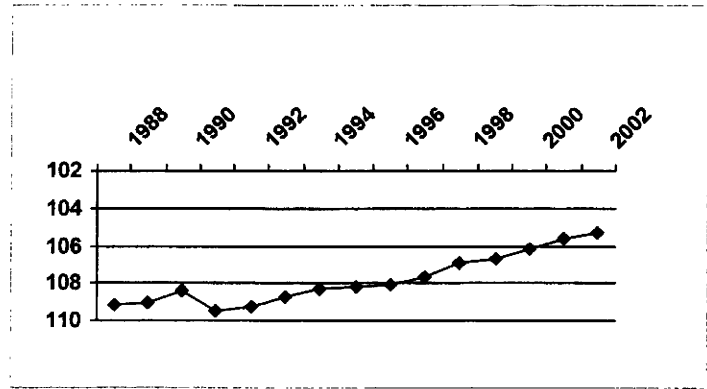
WATERYR:	DATE:	WL:
1988	03/14/1988	168.35
1989	12/06/1988	168.53
1990	01/10/1990	169.80
1991	01/09/1991	168.90
1992	01/09/1992	170.02
1993	01/21/1993	169.80
1994	01/03/1994	168.95
1995	01/04/1995	169.60
1996	12/30/1995	170.99
1997	12/28/1996	170.03
1998	01/08/1998	169.87
1999	01/18/1999	170.01
2000	01/17/2000	169.67
2001	01/10/2001	170.00
2002	12/28/2001	170.40



**NORTHERN HIGH PLAINS DESIGNATED GROUNDWATER BASIN
DISTRICT: PLAINS**

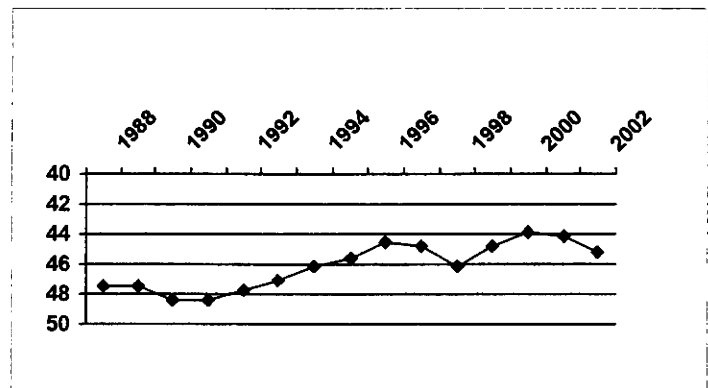
NORDQUIS, SELMA	PERMIT: 11629 FP	BASIN NO: 103	WL Change
LOC. CODE SC01104922ABB2	LAT/LONG: 390458102522601	STATUS: A	1yr: .37
T 11 S R 49 W		DEPTH: 164	5yr: 2.32
SECTION 22 Q160 NE Q40: NW Q10: NW		ELEVATION 4825	10yr: 3.90
1965 Saturated Thickness: 58		Bedrock Elev: 4657	% 1965 Saturation remaining: 108%
Present Saturated Thickness : 62.7			

WATERYR:	DATE:	WL:
1988	03/14/1988	109.15
1989	12/06/1988	109.01
1990	01/10/1990	108.44
1991	01/09/1991	109.50
1992	01/09/1992	109.20
1993	01/06/1993	108.71
1994	01/03/1994	108.25
1995	01/04/1995	108.19
1996	12/22/1995	108.03
1997	12/28/1996	107.62
1998	01/08/1998	106.92
1999	01/19/1999	106.68
2000	01/17/2000	106.21
2001	01/04/2001	105.67
2002	12/27/2001	105.30



VASSIOS, G & V	PERMIT: 390740103055801	BASIN NO: 104	WL Change
LOC. CODE SC01105103BAA1	LAT/LONG: 390740103055801	STATUS: A	1yr: -1.02
T 11 S R 51 W		DEPTH: 63	5yr: -3.6
SECTION 3 Q160 NW Q40: NE Q10: NE		ELEVATION 5085	10yr: 2.59
1965 Saturated Thickness: 41		Bedrock Elev: 4657	% 1965 Saturation remaining: 108%
Present Saturated Thickness : 44.6			

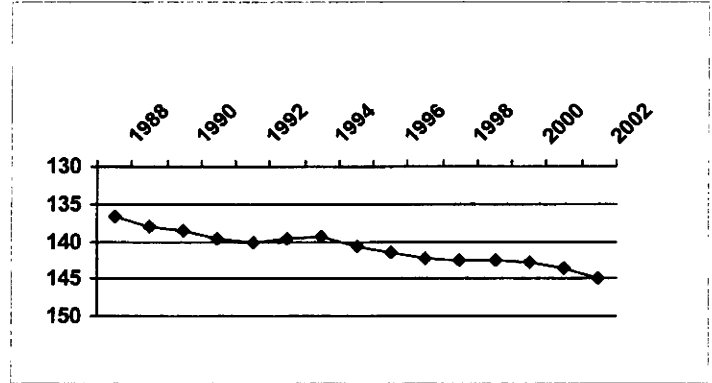
WATERYR:	DATE:	WL:
1988	03/14/1988	47.52
1989	12/06/1988	47.50
1990	01/10/1990	48.44
1991	01/09/1991	48.45
1992	01/09/1992	47.77
1993	01/06/1993	47.06
1994	01/03/1994	46.15
1995	01/04/1995	45.60
1996	12/22/1995	44.54
1997	12/28/1996	44.82
1998	01/08/1998	46.07
1999	01/19/1999	44.78
2000	01/17/2000	43.87
2001	01/04/2001	44.16
2002	12/27/2001	45.18



**NORTHERN HIGH PLAINS DESIGNATED GROUNDWATER BASIN
DISTRICT: PLAINS**

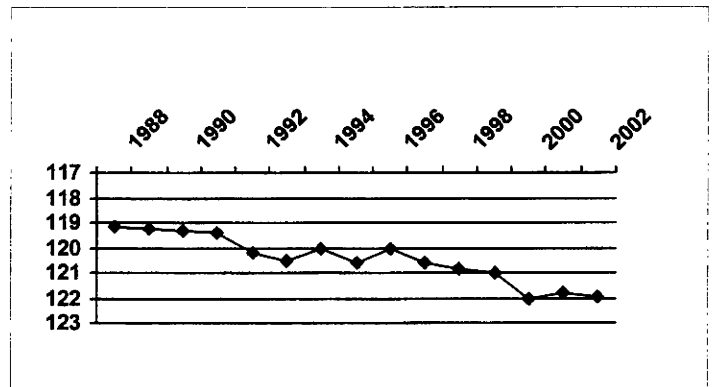
CODY, W. Jr.	PERMIT:	12598 FP	BASIN NO:	105	WL Change
LOC. CODE SC5.504233DAC	LAT/LONG:	393356102043500	STATUS:	A	1yr: -1.34
T 5.5 S R 42 W			DEPTH:	223	5yr: -2.65
SECTION 33 Q160 SE Q40: NE Q10: SW			ELEVATION	3780	10yr: -4.94
1965 Saturated Thickness:		74	Bedrock Elev:	3566	
Present Saturated Thickness :		69.	% 1965 Saturation remaining:	93%	

WATERYR:	DATE:	WL:
1988	01/13/1988	136.75
1989	12/19/1988	138.10
1990	01/16/1990	138.48
1991	01/27/1991	139.59
1992	12/28/1991	140.08
1993	12/23/1992	139.72
1994	12/28/1993	139.30
1995	12/22/1994	140.67
1996	12/26/1995	141.60
1997	12/24/1996	142.37
1998	12/29/1997	142.55
1999	01/10/1999	142.53
2000	01/08/2000	142.74
2001	01/20/2001	143.68
2002	01/19/2002	145.02



LIGHTLE, H.J.	PERMIT:	247 FP	BASIN NO:	106	WL Change
LOC. CODE SC5.504433DDB	LAT/LONG:	393357102180400	STATUS:	A	1yr: -.13
T 5.5 S R 44 W			DEPTH:	183	5yr: -1.37
SECTION 33 Q160 SE Q40: SE Q10: NW			ELEVATION	3896	10yr: -1.74
1965 Saturated Thickness:		78	Bedrock Elev:	3728	
Present Saturated Thickness :		46.1	% 1965 Saturation remaining:	59%	

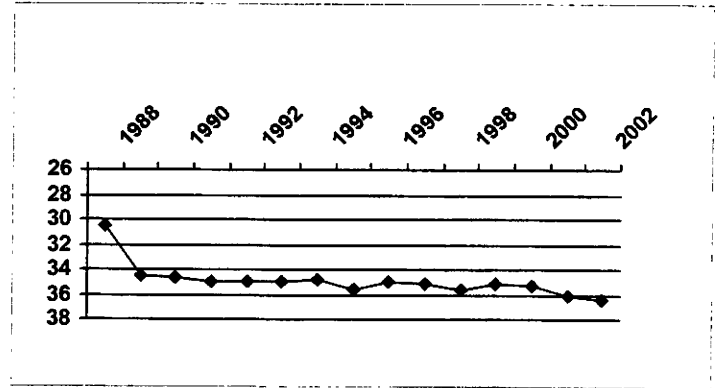
WATERYR:	DATE:	WL:
1988	01/13/1988	119.12
1989	12/22/1988	119.20
1990	01/17/1990	119.30
1991	01/01/1991	119.42
1992	12/28/1991	120.19
1993	01/03/1993	120.54
1994	12/27/1993	120.00
1995	01/02/1995	120.60
1996	12/26/1995	120.07
1997	12/20/1996	120.56
1998	12/29/1997	120.82
1999	01/09/1999	121.00
2000	01/08/2000	122.05
2001	01/15/2001	121.80
2002	01/18/2002	121.93



**NORTHERN HIGH PLAINS DESIGNATED GROUNDWATER BASIN
DISTRICT: PLAINS**

HOMM, CLIFFORD	PERMIT:	20632 FP	BASIN NO:	107	WL Change
LOC. CODE SC5.504436DAB	LAT/LONG:	393400102143601	STATUS:	A	1yr: -0.20
T 5.5 S R 44 W			DEPTH:	125	5yr: -1.24
SECTION 36 Q160 SE Q40: NE Q10: NW			ELEVATION	3760	10yr: -1.44
1965 Saturated Thickness:		72	Bedrock Elev:	3657	% 1965 Saturation remaining: 93%
Present Saturated Thickness :		66.7			

WATERYR:	DATE:	WL:
1988	01/13/1988	30.49
1989	12/27/1988	34.52
1990	01/17/1990	34.65
1991	01/01/1991	34.90
1992	12/28/1991	34.88
1993	12/23/1992	35.00
1994	12/28/1993	34.85
1995	01/02/1995	35.66
1996	12/26/1995	34.88
1997	12/20/1996	35.08
1998	12/29/1997	35.53
1999	01/09/1999	35.13
2000	01/08/2000	35.32
2001	01/15/2001	36.12
2002	01/18/2002	36.32



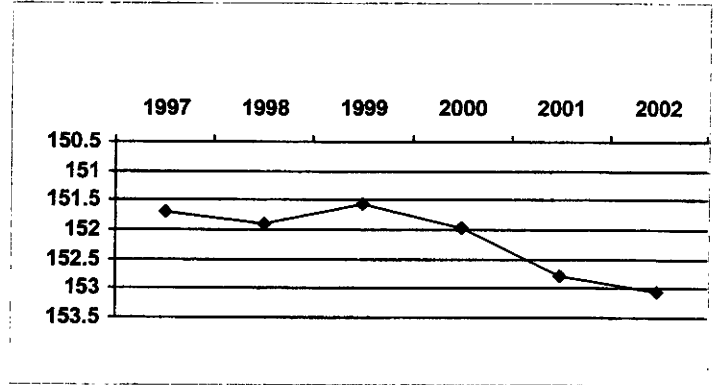
**EAST CHEYENNE
GROUND WATER MANAGEMENT
DISTRICT**

NORTHERN HIGH PLAINS
DESIGNATED GROUND WATER BASIN

**NORTHERN HIGH PLAINS DESIGNATED GROUNDWATER BASIN
DISTRICT: EAST CHEYENNE**

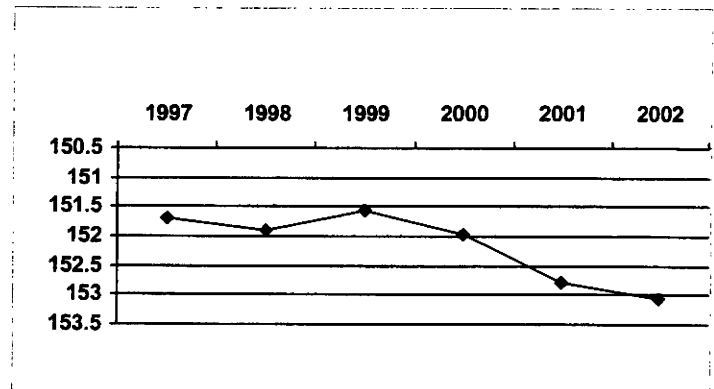
WAUGH, MAX	PERMIT:	BASIN NO:	1A	WL Change
LOC. CODE SC01204214BBD	LAT/LONG:	STATUS:	A	1yr: -.36
T 12 S R 42 W		DEPTH:		5yr:
SECTION 14 Q160 SE Q40: NW Q10: NW		ELEVATION		10yr:
1965 Saturated Thickness:		Bedrock Elev:		
Present Saturated Thickness :		% 1965 Saturation remaining:		

WATERYR:	DATE:	WL:
2000	01/26/2000	124.10
2001	12/27/2000	124.24
2002	12/26/2001	124.60



TALBERT, GREG	PERMIT:	BASIN NO:	2A	WL Change
LOC. CODE SC01204334BBC	LAT/LONG:	STATUS:	A	1yr: -1.50
T 12 S R 43 W		DEPTH:		5yr:
SECTION 34 Q160 NW Q40: NW Q10: SW		ELEVATION		10yr:
1965 Saturated Thickness:		Bedrock Elev:		
Present Saturated Thickness :		% 1965 Saturation remaining:		

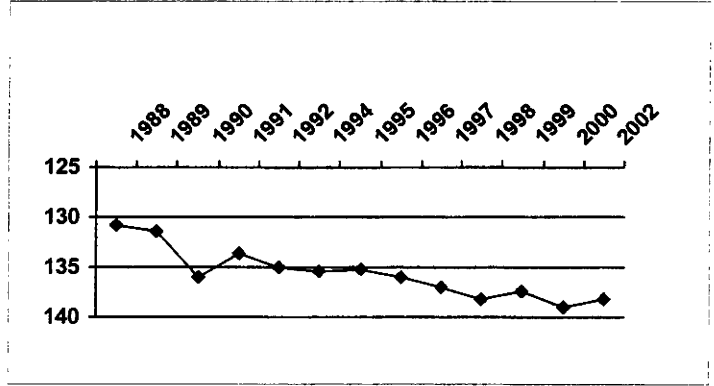
WATERYR:	DATE:	WL:
2000	01/26/2000	118.60
2001	12/27/2000	119.60
2002	12/26/2001	121.10



**NORTHERN HIGH PLAINS DESIGNATED GROUNDWATER BASIN
DISTRICT: EAST CHEYENNE**

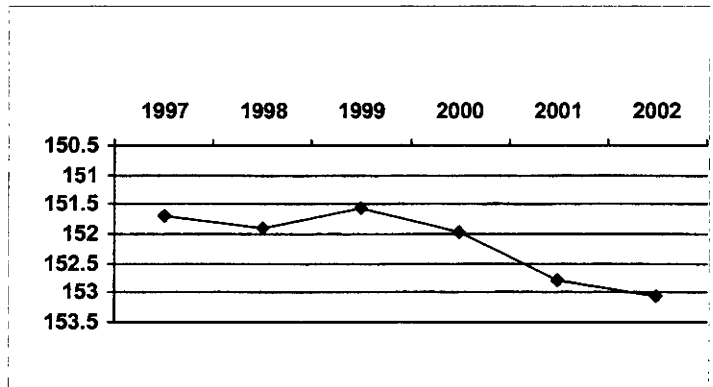
KIMMEL, E.G.	PERMIT:	BASIN NO:	4	WL Change
LOC. CODE SC01204435ADD	LAT/LONG: 385730102171000	STATUS:	A	1yr:
T 12 S R 44 W		DEPTH:	153	5yr: -1.20
SECTION 35 Q160 SE Q40: SE Q10: NE		ELEVATION	4210	10yr: -3.28
1965 Saturated Thickness: 60		Bedrock Elev:	4050	
Present Saturated Thickness : 21.7		% 1965 Saturation remaining:	36%	

WATERYR:	DATE:	WL:
1988	04/01/1988	130.75
1989	01/10/1989	131.40
1990	01/23/1990	136.10
1991	01/23/1991	133.60
1992	01/05/1992	135.00
1994	12/21/1993	135.32
1995	01/15/1995	135.20
1996	12/20/1995	135.94
1997	01/16/1997	137.08
1998	01/17/1998	138.24
1999	01/19/1999	137.34
2000	01/26/2000	139.02
2002	01/17/2002	138.28



HEINTGES, G.J. & TI	PERMIT:	16411 F	BASIN NO:	4A	WL Change
LOC. CODE SC01204503CDD	LAT/LONG:		STATUS:	A	1yr: -.27
T 12 S R 45 W			DEPTH:		5yr: -1.35
SECTION 3 Q160 SW Q40: SE Q10: SE			ELEVATION		10yr:
1965 Saturated Thickness:			Bedrock Elev:		
Present Saturated Thickness :			% 1965 Saturation remaining:		

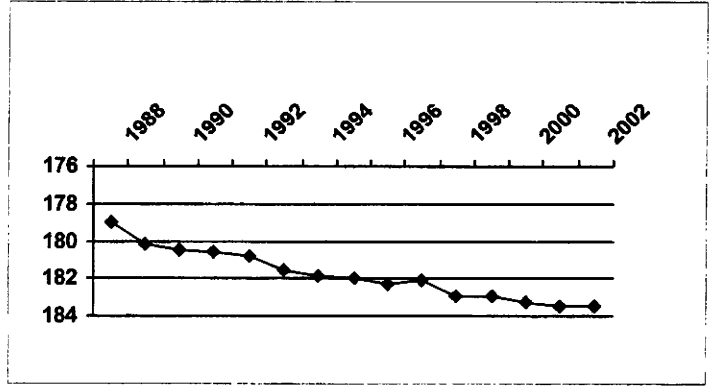
WATERYR:	DATE:	WL:
1997	01/14/1997	151.70
1998	01/18/1998	151.91
1999	01/19/1999	151.54
2000	01/19/2000	151.95
2001	12/28/2000	152.78
2002	12/27/2001	153.05



**NORTHERN HIGH PLAINS DESIGNATED GROUNDWATER BASIN
DISTRICT: EAST CHEYENNE**

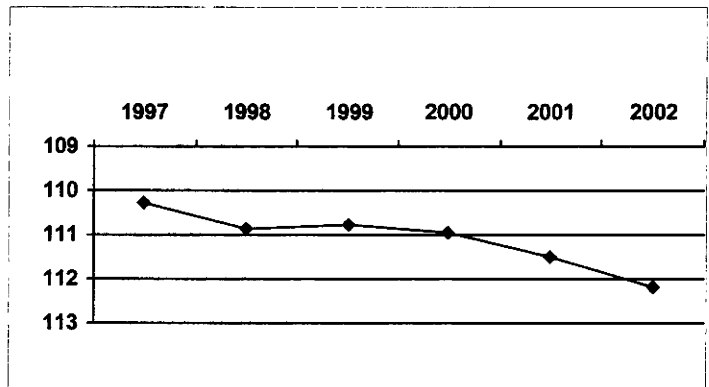
U S GOVERNMENT	PERMIT:	BASIN NO:	5	WL Change
LOC. CODE SC01204505DDD	LAT/LONG: 390150102281000	STATUS:	A	1yr: .02
T 12 S R 45 W		DEPTH:	209	5yr: -1.35
SECTION 5 Q160 SE Q40: SE Q10: SE		ELEVATION	4440	10yr: -2.63
1965 Saturated Thickness:	50	Bedrock Elev:	4215	
Present Saturated Thickness :	41.6	% 1965 Saturation remaining:	83%	

WATERYR:	DATE:	WL:
1988	03/29/1988	178.98
1989	01/12/1989	180.18
1990	01/24/1990	180.49
1991	01/25/1991	180.54
1992	01/05/1992	180.80
1993	01/28/1993	181.60
1994	01/14/1994	181.83
1995	01/14/1995	182.00
1996	12/22/1995	182.27
1997	01/14/1997	182.08
1998	01/18/1998	182.96
1999	01/19/1999	182.97
2000	01/19/2000	183.28
2001	12/28/2000	183.45
2002	12/27/2001	183.43



SMELKER FARMS C	PERMIT:	15548 F	BASIN NO:	7A	WL Change
LOC. CODE SC01204710DBC	LAT/LONG:		STATUS:	A	1yr: -.68
T 12 S R 47 W			DEPTH:		5yr: -1.92
SECTION 10 Q160 SE Q40: NW Q10: SW			ELEVATION		10yr:
1965 Saturated Thickness:			Bedrock Elev:		
Present Saturated Thickness :			% 1965 Saturation remaining:		

WATERYR:	DATE:	WL:
1997	01/14/1997	110.27
1998	01/18/1998	110.87
1999	01/19/1999	110.75
2000	01/20/2000	110.97
2001	12/28/2000	111.51
2002	12/27/2001	112.19

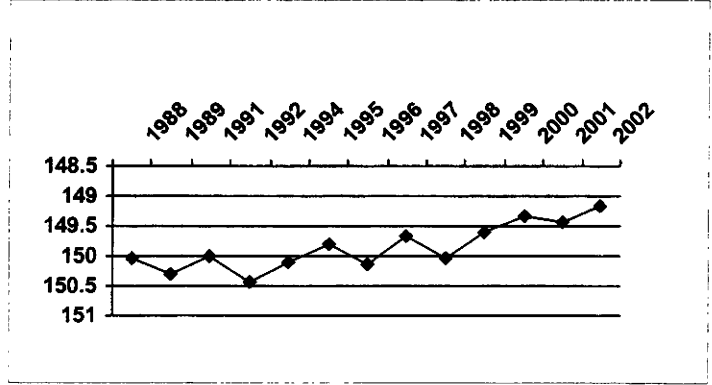


NORTHERN HIGH PLAINS DESIGNATED GROUNDWATER BASIN

DISTRICT: EAST CHEYENNE

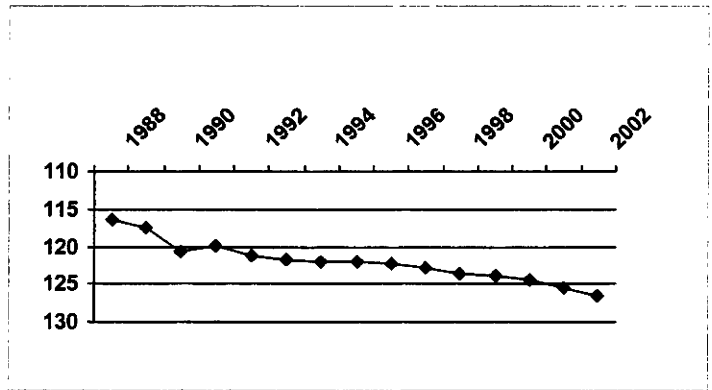
SHARP, A.	PERMIT:	BASIN NO:	8	WL Change
LOC. CODE SC01204810ABD	LAT/LONG: 390120102460000	STATUS:	A	1yr: .28
T 12 S R 48 W		DEPTH:	214	5yr: .50
SECTION 10 Q160 NE Q40: NW Q10: SE		ELEVATION	4718	10yr: 1.28
1965 Saturated Thickness:	43	Bedrock Elev:	4512	
Present Saturated Thickness :	56.9	% 1965 Saturation remaining:	132%	

WATERYR:	DATE:	WL:
1988	03/29/1988	150.02
1989	01/12/1989	150.29
1991	01/25/1991	150.00
1992	01/09/1992	150.43
1994	01/14/1994	150.10
1995	01/15/1995	149.80
1996	12/22/1995	150.12
1997	01/14/1997	149.65
1998	01/18/1998	150.03
1999	01/19/1999	149.60
2000	01/20/2000	149.32
2001	12/28/2000	149.43
2002	12/27/2001	149.15



DURR, D.	PERMIT:	BASIN NO:	9	WL Change
LOC. CODE SC01304209AAB	LAT/LONG: 385639102064300	STATUS:	A	1yr: -.98
T 13 S R 42 W		DEPTH:	169	5yr: -3.75
SECTION 9 Q160 NE Q40: NE Q10: NW		ELEVATION	3910	10yr: -5.39
1965 Saturated Thickness:	80	Bedrock Elev:	3740	
Present Saturated Thickness :	43.5	% 1965 Saturation remaining:	54%	

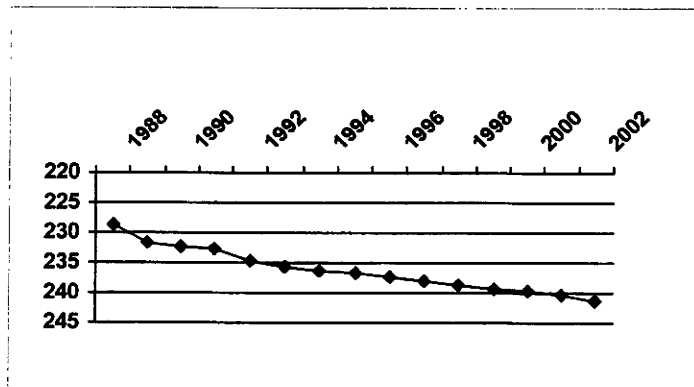
WATERYR:	DATE:	WL:
1988	04/01/1988	116.52
1989	03/10/1989	117.60
1990	01/23/1990	120.60
1991	01/23/1991	119.85
1992	01/04/1992	121.15
1993	01/26/1993	121.70
1994	12/21/1993	121.92
1995	01/15/1995	121.98
1996	12/20/1995	122.18
1997	01/18/1997	122.79
1998	01/16/1998	123.52
1999	01/21/1999	123.80
2000	01/18/2000	124.44
2001	12/27/2000	125.56
2002	12/26/2001	126.54



**NORTHERN HIGH PLAINS DESIGNATED GROUNDWATER BASIN
DISTRICT: EAST CHEYENNE**

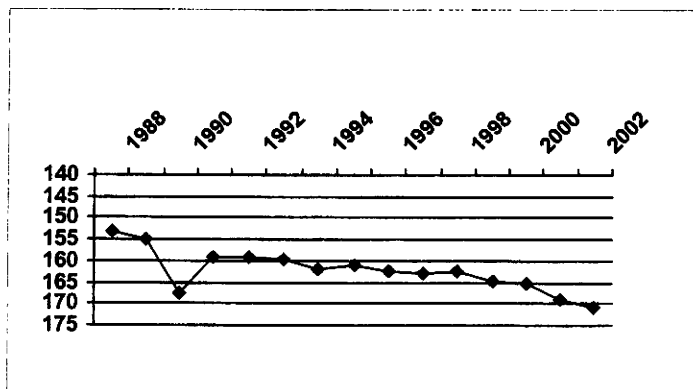
U.S. GOVERNMENT	PERMIT:	BASIN NO:	10	WL Change
LOC. CODE SC01304217CCC	LAT/LONG: 385500102084000	STATUS:	A	1yr: -0.95
T 13 S R 42 W		DEPTH:	247	5yr: -3.36
SECTION 17 Q160 SW Q40: SW Q10: SW		ELEVATION	4002	10yr: -6.74
1965 Saturated Thickness:		Bedrock Elev:		
Present Saturated Thickness :		% 1965 Saturation remaining:		

WATERYR:	DATE:	WL:
1988	04/01/1988	228.50
1989	01/10/1989	231.62
1990	01/23/1990	232.40
1991	01/23/1991	232.65
1992	01/04/1992	234.58
1993	01/26/1993	235.67
1994	12/21/1993	236.33
1995	01/15/1995	236.75
1996	12/20/1995	237.22
1997	01/18/1997	237.96
1998	01/16/1998	238.62
1999	01/22/1999	239.34
2000	01/18/2000	239.75
2001	12/27/2000	240.37
2002	12/26/2001	241.32



MYERS, STEVE	PERMIT:	9530 FP	BASIN NO:	12	WL Change
LOC. CODE SC01304224DDA	LAT/LONG: 385414102031800		STATUS:	A	1yr: -1.94
T 13 S R 42 W			DEPTH:	275	5yr: -7.83
SECTION 24 Q160 SE Q40: SE Q10: NE			ELEVATION	3885	10yr: -11.80
1965 Saturated Thickness:	160		Bedrock Elev:	3580	
Present Saturated Thickness :	134.3		% 1965 Saturation remaining:	84%	

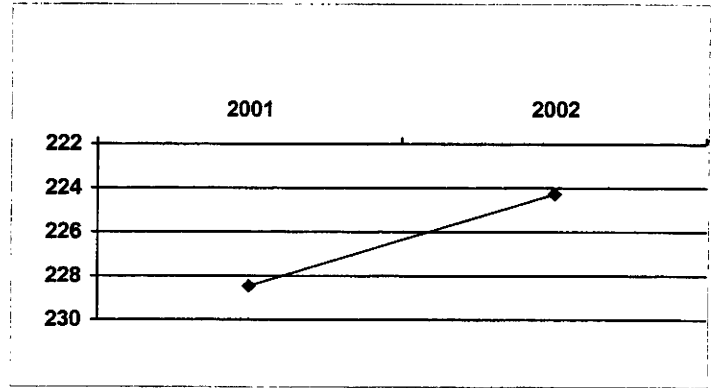
WATERYR:	DATE:	WL:
1988	04/01/1988	152.87
1989	01/10/1989	155.10
1990	01/23/1990	167.45
1991	01/23/1991	158.91
1992	01/04/1992	158.91
1993	01/26/1993	159.59
1994	01/13/1994	162.08
1995	01/15/1995	160.84
1996	12/20/1995	162.51
1997	01/18/1997	162.88
1998	01/16/1998	162.25
1999	01/21/1999	164.63
2000	01/18/2000	165.32
2001	12/27/2000	168.77
2002	12/26/2001	170.71



**NORTHERN HIGH PLAINS DESIGNATED GROUNDWATER BASIN
DISTRICT: EAST CHEYENNE**

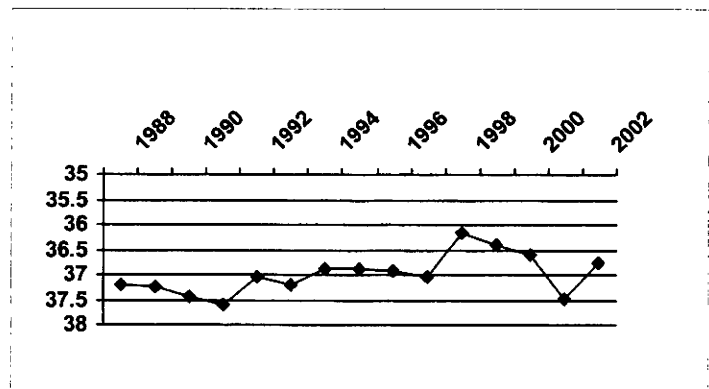
HADACHEK, JIM	PERMIT:	BASIN NO:	12A	WL Change
LOC. CODE SC01304310BAA	LAT/LONG:	STATUS:	A	1yr: 4.15
T 13 S R 43 W		DEPTH:		5yr:
SECTION 10 Q160 NW Q40: NE Q10: NE		ELEVATION		10yr:
1965 Saturated Thickness:		Bedrock Elev:		
Present Saturated Thickness :		% 1965 Saturation remaining:		

WATERYR:	DATE:	WL:
2001	01/23/2001	228.45
2002	12/26/2001	224.30



HANAVAN, C.L. & P.	PERMIT:	7381 FP	BASIN NO:	14	WL Change
LOC. CODE SC01304421BCA	LAT/LONG:	385430102205000	STATUS:	A	1yr: .72
T 13 S R 44 W			DEPTH:	131	5yr: .25
SECTION 21 Q160 NW Q40: SW Q10: NE			ELEVATION	4227	10yr: .27
1965 Saturated Thickness:		127	Bedrock Elev:	4078	
Present Saturated Thickness :		112.2	% 1965 Saturation remaining:	88%	

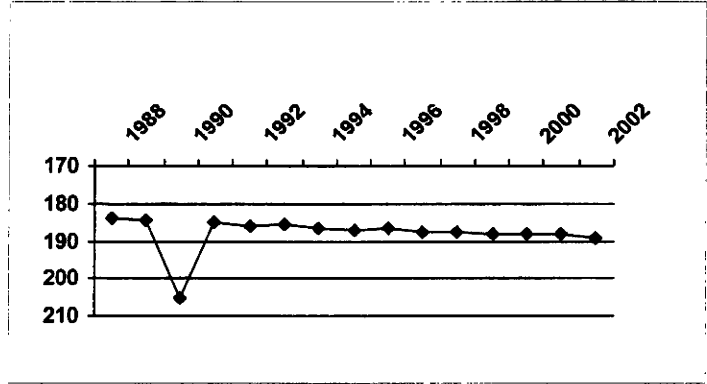
WATERYR:	DATE:	WL:
1988	04/01/1988	37.21
1989	01/10/1989	37.25
1990	01/21/1990	37.45
1991	01/23/1991	37.60
1992	01/05/1992	37.04
1993	01/27/1993	37.22
1994	01/13/1994	36.90
1995	01/14/1995	36.90
1996	12/21/1995	36.94
1997	01/16/1997	37.02
1998	01/16/1998	36.14
1999	01/19/1999	36.38
2000	01/19/2000	36.62
2001	12/28/2000	37.49
2002	12/27/2001	36.77



**NORTHERN HIGH PLAINS DESIGNATED GROUNDWATER BASIN
DISTRICT: EAST CHEYENNE**

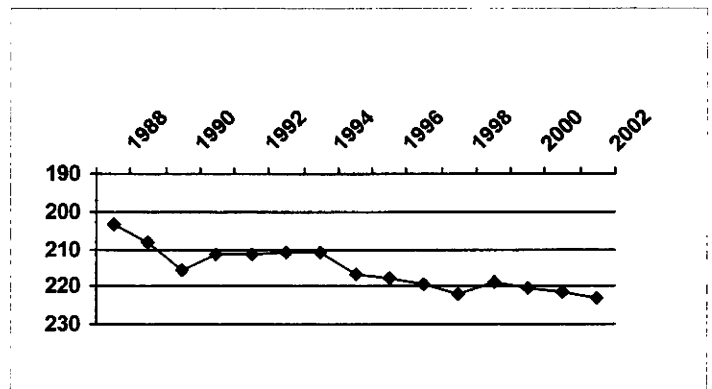
GERWECK, GEORGE	PERMIT:	12352 F	BASIN NO:	15	WL Change
LOC. CODE SC01304502DDA	LAT/LONG:	385640102242000	STATUS:	A	1yr: -0.72
T 13 S R 45 W			DEPTH:	230	5yr: -1.55
SECTION 2 Q160 SE Q40: SE Q10: NE			ELEVATION	4380	10yr: -3.25
1965 Saturated Thickness:		49	Bedrock Elev:	4166	
Present Saturated Thickness :		24.9	% 1965 Saturation remaining:		51%

WATERYR:	DATE:	WL:
1988	03/29/1988	183.70
1989	01/10/1989	184.50
1990	01/21/1990	205.25
1991	01/21/1991	184.70
1992	01/05/1992	185.82
1993	01/27/1993	185.68
1994	01/14/1994	186.64
1995	01/14/1995	186.88
1996	12/22/1995	186.33
1997	01/16/1997	187.52
1998	01/17/1998	187.74
1999	01/19/1999	188.00
2000	01/19/2000	188.06
2001	12/28/2000	188.35
2002	12/27/2001	189.07



LOWE, MARVIN	PERMIT:	5665 FP	BASIN NO:	16	WL Change
LOC. CODE SC01304525CCC	LAT/LONG:	385300102240000	STATUS:	A	1yr: -1.48
T 13 S R 45 W			DEPTH:	305	5yr: -3.61
SECTION 25 Q160 SW Q40: SW Q10: SW			ELEVATION	4360	10yr: -11.61
1965 Saturated Thickness:		80	Bedrock Elev:	4160	
Present Saturated Thickness :			% 1965 Saturation remaining:		

WATERYR:	DATE:	WL:
1988	03/29/1988	203.10
1989	01/10/1989	208.18
1990	01/21/1990	215.70
1991	01/21/1991	211.60
1992	01/05/1992	211.40
1993	01/28/1993	211.05
1994	01/14/1994	211.02
1995	01/14/1995	216.61
1996	12/21/1995	217.57
1997	01/16/1997	219.40
1998	01/17/1998	222.06
1999	01/19/1999	219.04
2000	01/19/2000	220.20
2001	12/28/2000	221.53
2002	12/27/2001	223.01



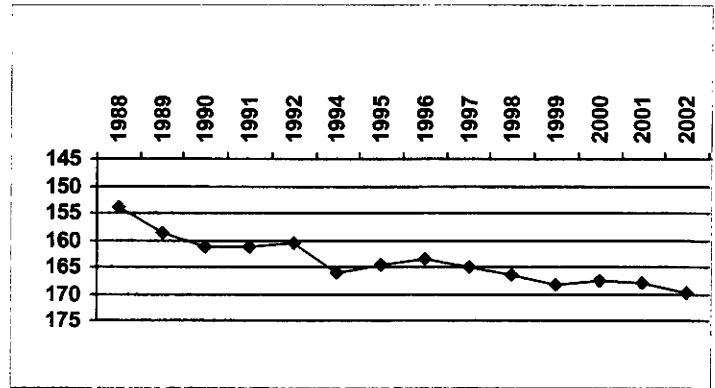
**NORTHERN HIGH PLAINS DESIGNATED GROUNDWATER BASIN
DISTRICT: EAST CHEYENNE**

SIMON, E. PERMIT: 13365 F BASIN NO: 18 **WL Change**
 LOC. CODE SC01304614DCC LAT/LONG: 385440102313000 STATUS: A **1yr:** -2.12
 T 13 S R 46 W DEPTH: 222 **5yr:** -5.07
 SECTION 14 Q160 SE Q40: SW Q10: SW ELEVATION 4530 **10yr:** -9.23
1965 Saturated Thickness: 40 Bedrock Elev: 4380

Present Saturated Thickness :

% 1965 Saturation remaining:

WATERYR:	DATE:	WL:
1988	03/29/1988	153.91
1989	01/10/1989	158.68
1990	01/21/1990	161.15
1991	01/21/1991	161.40
1992	01/06/1992	160.72
1994	01/14/1994	166.05
1995	01/14/1995	164.52
1996	12/22/1995	163.57
1997	01/14/1997	164.88
1998	01/17/1998	166.61
1999	01/19/1999	168.25
2000	01/19/2000	167.49
2001	12/28/2000	167.83
2002	12/27/2001	169.95

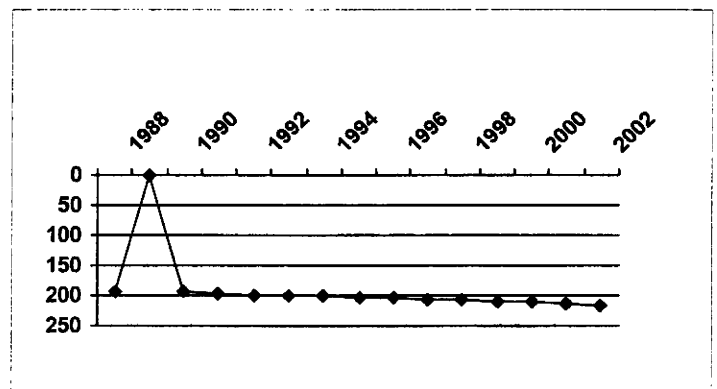


ALDRIDGE, RAYMON PERMIT: 20718 FP BASIN NO: 19 **WL Change**
 LOC. CODE SC01404106DBA LAT/LONG: 385140102025000 STATUS: A **1yr:** -2.01
 T 14 S R 41 W DEPTH: 393 **5yr:** -9.61
 SECTION 6 Q160 SE Q40: NW Q10: NE ELEVATION 3897 **10yr:** -16.07
1965 Saturated Thickness: 167 Bedrock Elev: 3580

Present Saturated Thickness : 101.1

% 1965 Saturation remaining: 61%

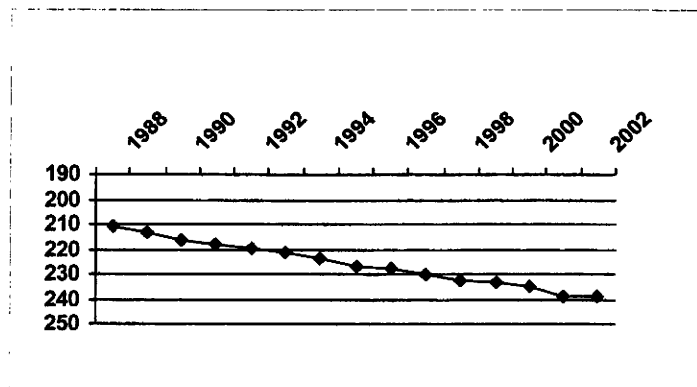
WATERYR:	DATE:	WL:
1988	03/31/1988	193.10
1989	01/10/1989	1.00
1990	01/23/1990	193.90
1991	01/14/1991	197.01
1992	01/04/1992	199.82
1993	01/26/1993	200.22
1994	01/13/1994	201.12
1995	01/15/1995	201.84
1996	12/20/1995	204.25
1997	01/18/1997	206.28
1998	01/16/1998	207.74
1999	01/21/1999	208.70
2000	01/18/2000	210.78
2001	12/27/2000	213.88
2002	12/26/2001	215.89



**NORTHERN HIGH PLAINS DESIGNATED GROUNDWATER BASIN
DISTRICT: EAST CHEYENNE**

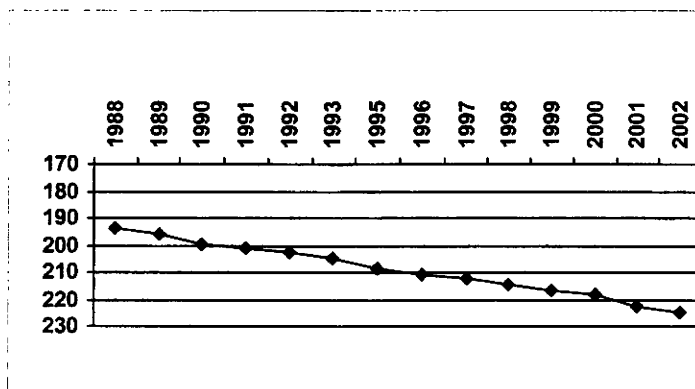
SIMPSON, V.G.	PERMIT:	13776 F	BASIN NO:	20	WL Change
LOC. CODE SC01404118ABD	LAT/LONG:	385020102025000	STATUS:	A	1yr: -0.40
T 14 S R 41 W			DEPTH:	356	5yr: -8.90
SECTION 18 Q160 NE Q40: NW Q10: SE			ELEVATION	3895	10yr: -19.42
1965 Saturated Thickness:		135	Bedrock Elev:	3600	
Present Saturated Thickness :		55.9	% 1965 Saturation remaining:	41%	

WATERYR:	DATE:	WL:
1988	03/31/1988	211.12
1989	01/10/1989	213.20
1990	01/23/1990	216.16
1991	01/14/1991	218.30
1992	01/04/1992	219.68
1993	01/26/1993	221.41
1994	01/13/1994	223.48
1995	01/15/1995	226.41
1996	12/21/1995	227.60
1997	01/18/1997	230.20
1998	01/17/1998	232.45
1999	01/21/1999	233.06
2000	01/18/2000	234.40
2001	12/27/2000	238.70
2002	12/26/2001	239.10



PURVIS FARMS INC.	PERMIT:	20969 FP	BASIN NO:	21	WL Change
LOC. CODE SC01404130ABB	LAT/LONG:	384840102025000	STATUS:	A	1yr: -2.05
T 14 S R 41 W			DEPTH:	272	5yr: -12.88
SECTION 30 Q160 NE Q40: NW Q10: NW			ELEVATION	3885	10yr: -22.51
1965 Saturated Thickness:		134	Bedrock Elev:	3601	
Present Saturated Thickness :		59.1	% 1965 Saturation remaining:	44%	

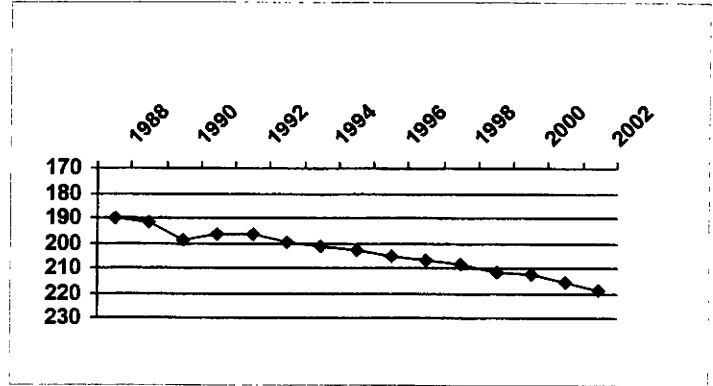
WATERYR:	DATE:	WL:
1988	03/31/1988	193.60
1989	01/09/1989	196.08
1990	01/24/1990	199.55
1991	01/14/1991	201.37
1992	01/04/1992	202.44
1993	01/26/1993	204.63
1995	01/15/1995	208.50
1996	12/21/1995	210.88
1997	01/18/1997	212.07
1998	01/17/1998	214.24
1999	01/21/1999	216.88
2000	01/18/2000	218.19
2001	12/27/2000	222.90
2002	12/26/2001	224.95



**NORTHERN HIGH PLAINS DESIGNATED GROUNDWATER BASIN
DISTRICT: EAST CHEYENNE**

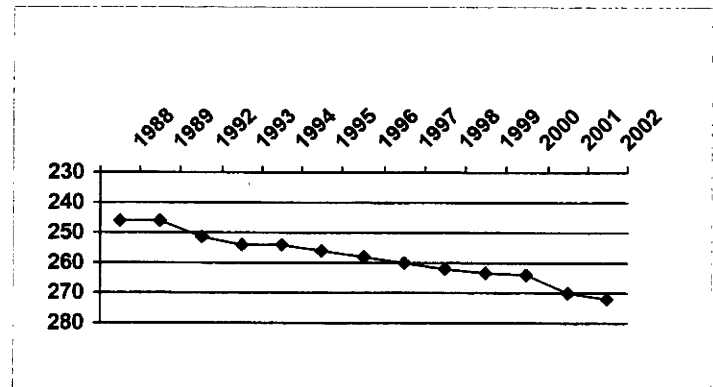
PURVIS FARMS INC.	PERMIT: 4932 FP	BASIN NO: 22	WL Change
LOC. CODE SC01404131ACC	LAT/LONG: 384720102024000	STATUS: A	1yr: -2.78
T 14 S R 41 W		DEPTH: 397	5yr: -11.78
SECTION 31 Q160 NE Q40: SW Q10: SW		ELEVATION 3885	10yr: -22.05
1965 Saturated Thickness:	75	Bedrock Elev: 3660	
Present Saturated Thickness :	6.4	% 1965 Saturation remaining:	9%

WATERYR:	DATE:	WL:
1988	03/31/1988	190.10
1989	01/09/1989	191.60
1990	01/24/1990	198.45
1991	01/14/1991	196.11
1992	01/04/1992	196.50
1993	01/26/1993	199.93
1994	01/13/1994	201.05
1995	01/15/1995	202.95
1996	12/21/1995	204.80
1997	01/18/1997	206.77
1998	01/17/1998	208.56
1999	01/21/1999	211.28
2000	01/18/2000	212.70
2001	12/27/2000	215.77
2002	12/26/2001	218.55



NICKELSON FARMS I	PERMIT: 9192 FP	BASIN NO: 23	WL Change
LOC. CODE SC01404228DAD	LAT/LONG: 384810102062000	STATUS: A	1yr: -1.78
T 14 S R 42 W		DEPTH: 398	5yr: -12.09
SECTION 28 Q160 SE Q40: NE Q10: SE		ELEVATION 3960	10yr: -20.22
1965 Saturated Thickness:	206	Bedrock Elev: 3569	
Present Saturated Thickness :	119.2	% 1965 Saturation remaining:	58%

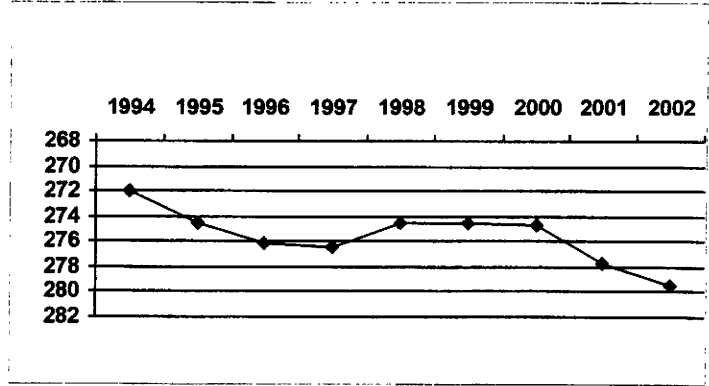
WATERYR:	DATE:	WL:
1988	03/31/1988	245.70
1989	01/09/1989	246.30
1992	01/04/1992	251.61
1993	01/26/1993	253.77
1994	01/13/1994	254.05
1995	01/15/1995	255.68
1996	12/21/1995	257.94
1997	01/16/1997	259.74
1998	01/17/1998	261.88
1999	01/21/1999	263.00
2000	01/18/2000	264.32
2001	12/28/2000	270.05
2002	12/26/2001	271.83



**NORTHERN HIGH PLAINS DESIGNATED GROUNDWATER BASIN
DISTRICT: EAST CHEYENNE**

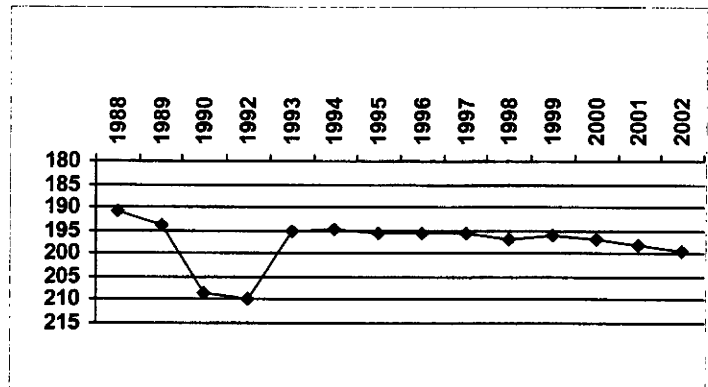
BET-MAR FARMS LT	PERMIT:	18558 FP	BASIN NO:	24	WL Change
LOC. CODE SC01404307ABC	LAT/LONG:		STATUS:	A	1yr: -1.77
T 14 S R 43 W			DEPTH:	348	5yr: -3.00
SECTION 7 Q160 SW Q40: NW Q10: NE			ELEVATION		10yr:
1965 Saturated Thickness:			Bedrock Elev:		
Present Saturated Thickness :			% 1965 Saturation remaining:		

WATERYR:	DATE:	WL:
1994	01/13/1994	271.90
1995	01/15/1995	274.47
1996	12/20/1995	276.16
1997	01/16/1997	276.48
1998	01/16/1998	274.48
1999	01/21/1999	274.57
2000	01/18/2000	274.70
2001	12/28/2000	277.71
2002	12/27/2001	279.48



ANDERSON, GERAL	PERMIT:	11248 F	BASIN NO:	25	WL Change
LOC. CODE SC01404418DDB	LAT/LONG:	384940102221000	STATUS:	A	1yr: -1.36
T 14 S R 44 W			DEPTH:	310	5yr: -3.88
SECTION 18 Q160 SE Q40: SE Q10: NW			ELEVATION	4257	10yr: 10.22
1965 Saturated Thickness:			Bedrock Elev:		
Present Saturated Thickness :			% 1965 Saturation remaining:		

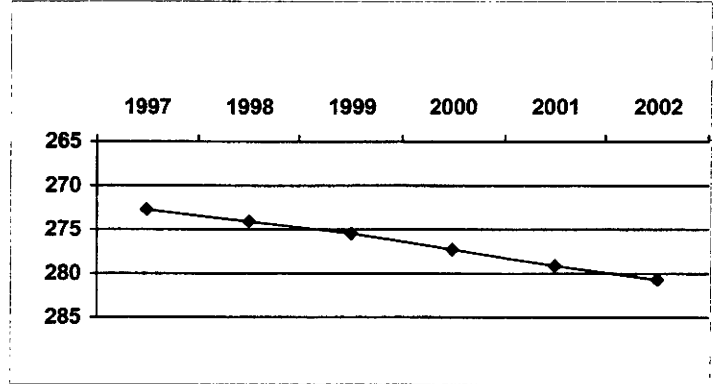
WATERYR:	DATE:	WL:
1988	03/29/1988	190.98
1989	03/10/1989	193.83
1990	01/21/1990	208.65
1992	01/05/1992	209.70
1993	01/28/1993	195.06
1994	01/13/1994	194.90
1995	01/14/1995	195.63
1996	12/21/1995	195.60
1997	01/14/1997	195.60
1998	01/16/1998	196.64
1999	01/21/1999	195.80
2000	01/19/2000	197.00
2001	12/28/2000	198.12
2002	12/27/2001	199.48



**NORTHERN HIGH PLAINS DESIGNATED GROUNDWATER BASIN
DISTRICT: EAST CHEYENNE**

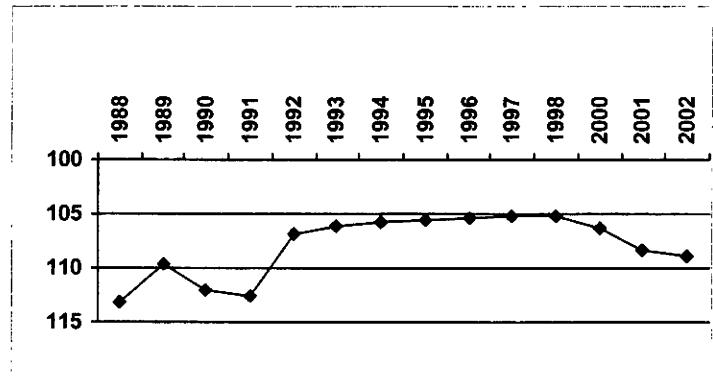
FEYH, MELVIN P.	PERMIT:	5199 FP	BASIN NO:	26A	WL Change
LOC. CODE SC01404429DAB	LAT/LONG:		STATUS:	A	1yr: -1.62
T 14 S R 44 W			DEPTH:		5yr: -7.85
SECTION 29 Q160 SE Q40: NE Q10: NW			ELEVATION		10yr:
1965 Saturated Thickness:			Bedrock Elev:		
Present Saturated Thickness :			% 1965 Saturation remaining:		

WATERYR:	DATE:	WL:
1997	01/16/1997	272.80
1998	01/17/1998	274.08
1999	01/21/1999	275.39
2000	01/19/2000	277.27
2001	12/28/2000	279.03
2002	12/27/2001	280.65



MITCHEK, D.	PERMIT:	11751 F	BASIN NO:	27	WL Change
LOC. CODE SC01404505ADD	LAT/LONG:	385150102274000	STATUS:	A	1yr: -.69
T 14 S R 45 W			DEPTH:	170	5yr: -3.72
SECTION 5 Q160 NE Q40: SE Q10: SE			ELEVATION	4350	10yr: -2.21
1965 Saturated Thickness:			Bedrock Elev:	4220	
Present Saturated Thickness :		21.	% 1965 Saturation remaining:		

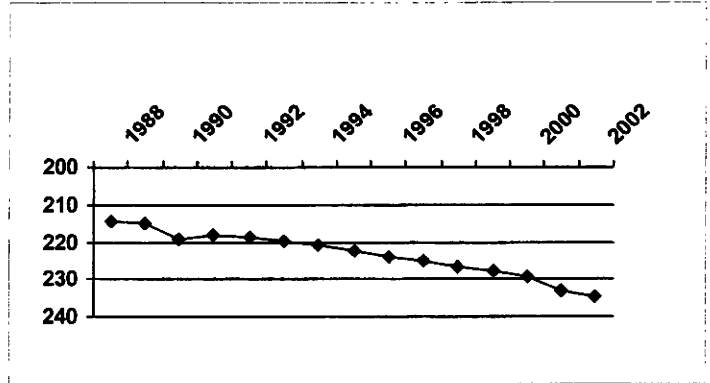
WATERYR:	DATE:	WL:
1988	03/29/1988	113.10
1989	01/10/1989	109.64
1990	01/21/1990	112.00
1991	01/21/1991	112.61
1992	01/05/1992	106.76
1993	01/28/1993	106.19
1994	01/13/1994	105.80
1995	01/14/1995	105.63
1996	12/21/1995	105.38
1997	01/14/1997	105.25
1998	01/17/1998	105.15
2000	01/19/2000	106.28
2001	12/28/2000	108.28
2002	12/27/2001	108.97



**NORTHERN HIGH PLAINS DESIGNATED GROUNDWATER BASIN
DISTRICT: EAST CHEYENNE**

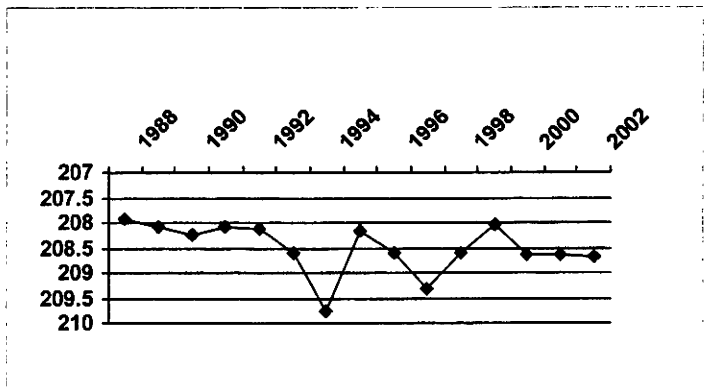
BUELL, LEON	PERMIT:	13825 F	BASIN NO:	29	WL Change
LOC. CODE SC01504203BBD	LAT/LONG:	384640102061000	STATUS:	A	1yr: -1.76
T 15 S R 42 W			DEPTH:	420	5yr: -9.70
SECTION 3 Q160 NW Q40: NW Q10: SE			ELEVATION	3945	10yr: -16.09
1965 Saturated Thickness:		223	Bedrock Elev:	3532	
Present Saturated Thickness :		178.3	% 1965 Saturation remaining:	80%	

WATERYR:	DATE:	WL:
1988	03/31/1988	214.64
1989	01/09/1989	215.10
1990	01/24/1990	219.35
1991	01/15/1991	218.30
1992	01/04/1992	218.63
1993	01/26/1993	219.96
1994	01/13/1994	220.88
1995	01/15/1995	222.48
1996	12/21/1995	223.90
1997	01/16/1997	225.02
1998	01/17/1998	226.45
1999	01/21/1999	227.70
2000	01/18/2000	229.45
2001	12/27/2000	232.96
2002	12/26/2001	234.72



ADAMS, L.B.	PERMIT:		BASIN NO:	31	WL Change
LOC. CODE SC01504223BCC	LAT/LONG:	384350102052000	STATUS:	A	1yr: -.06
T 15 S R 42 W			DEPTH:	220	5yr: .64
SECTION 23 Q160 NW Q40: SW Q10: SW			ELEVATION	3977	10yr: -.57
1965 Saturated Thickness:			Bedrock Elev:		
Present Saturated Thickness :			% 1965 Saturation remaining:		

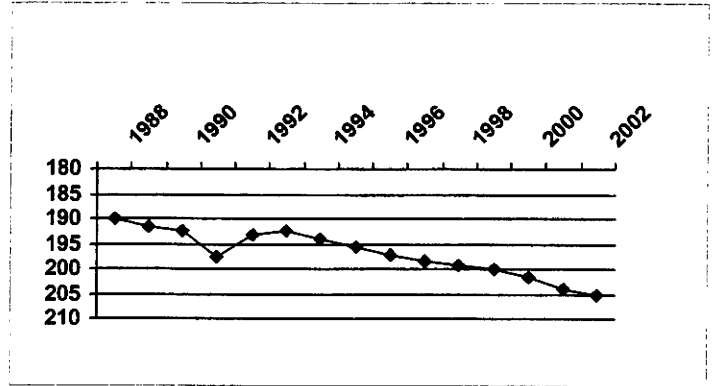
WATERYR:	DATE:	WL:
1988	03/31/1988	207.94
1989	01/09/1989	208.10
1990	01/25/1990	208.24
1991	01/14/1991	208.08
1992	01/04/1992	208.11
1993	01/26/1993	208.58
1994	01/13/1994	209.76
1995	01/15/1995	208.16
1996	12/21/1995	208.58
1997	01/16/1997	209.32
1998	01/17/1998	208.58
1999	01/21/1999	208.04
2000	01/18/2000	208.63
2001	12/27/2000	208.62
2002	12/26/2001	208.68



**NORTHERN HIGH PLAINS DESIGNATED GROUNDWATER BASIN
DISTRICT: EAST CHEYENNE**

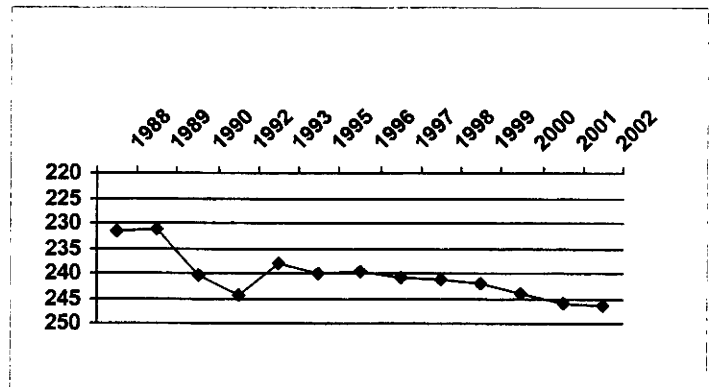
U.S. GOVERNMENT	PERMIT:	BASIN NO:	32	WL Change
LOC. CODE SC01504301AAA	LAT/LONG: 384650102100000	STATUS:	A	1yr: -1.08
T 15 S R 43 W		DEPTH:	275	5yr: -6.67
SECTION 1 Q160 NE Q40: NE Q10: NE		ELEVATION	4021	10yr: -11.96
1965 Saturated Thickness:		Bedrock Elev:		
Present Saturated Thickness :		% 1965 Saturation remaining:		

WATERYR:	DATE:	WL:
1988	03/31/1988	190.00
1989	01/09/1989	191.68
1990	01/24/1990	192.34
1991	01/14/1991	197.75
1992	01/04/1992	193.26
1993	01/26/1993	192.51
1994	01/13/1994	194.17
1995	01/15/1995	195.47
1996	12/21/1995	197.38
1997	01/16/1997	198.55
1998	01/17/1998	199.19
1999	01/21/1999	200.05
2000	01/18/2000	201.57
2001	12/28/2000	204.14
2002	12/27/2001	205.22



WHEELER, GARY L.	PERMIT:	5725 FP	BASIN NO:	33	WL Change
LOC. CODE SC01504302BBD	LAT/LONG: 384640102115000		STATUS:	A	1yr: -.19
T 15 S R 43 W			DEPTH:	315	5yr: -5.69
SECTION 2 Q160 NW Q40: NW Q10: SE			ELEVATION	4070	10yr: -1.93
1965 Saturated Thickness:		Bedrock Elev:	3718		
Present Saturated Thickness :	105.6	% 1965 Saturation remaining:			

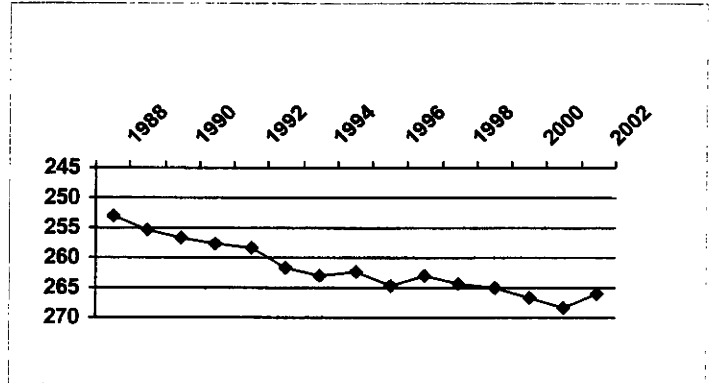
WATERYR:	DATE:	WL:
1988	03/31/1988	231.47
1989	01/09/1989	231.38
1990	01/24/1990	240.50
1992	01/04/1992	244.46
1993	01/28/1993	237.92
1995	01/15/1995	239.85
1996	12/21/1995	239.72
1997	01/16/1997	240.70
1998	01/17/1998	241.18
1999	01/21/1999	242.13
2000	01/18/2000	243.80
2001	12/28/2000	246.20
2002	12/27/2001	246.39



**NORTHERN HIGH PLAINS DESIGNATED GROUNDWATER BASIN
DISTRICT: EAST CHEYENNE**

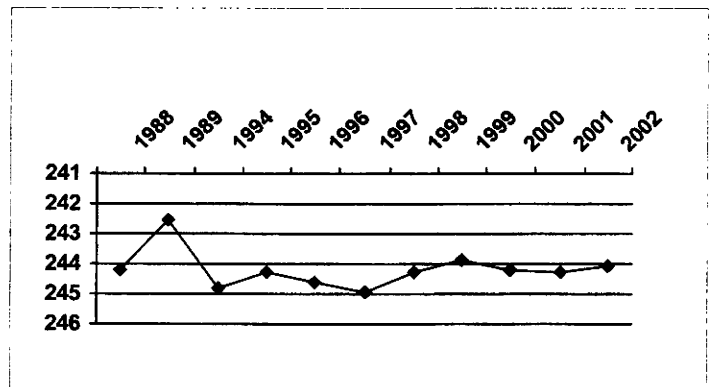
HARMS, MELVIN B.	PERMIT: 17469 F	BASIN NO: 34	WL Change
LOC. CODE SC01504504BAB1	LAT/LONG: 384657102272101	STATUS: A	1yr: 2.37
T 15 S R 45 W		DEPTH: 365	5yr: -3.21
SECTION 4 Q160 NW Q40: NE Q10: NW		ELEVATION 4390	10yr: -7.66
1965 Saturated Thickness:		Bedrock Elev: 3815	
Present Saturated Thickness :	308.9	% 1965 Saturation remaining:	

WATERYR:	DATE:	WL:
1988	03/31/1988	252.90
1989	01/10/1989	255.35
1990	01/23/1990	256.65
1991	01/15/1991	257.62
1992	01/05/1992	258.45
1993	01/28/1993	261.55
1994	01/13/1994	262.86
1995	01/14/1995	262.36
1996	12/21/1995	264.58
1997	01/14/1997	262.90
1998	01/17/1998	264.19
1999	01/19/1999	265.13
2000	01/19/2000	266.68
2001	12/28/2000	268.48
2002	12/27/2001	266.11



REHFELD, E.A.	PERMIT: 4245 FP	BASIN NO: 35	WL Change
LOC. CODE SC01604208BBB	LAT/LONG: 384100102093000	STATUS: A	1yr: .20
T 16 S R 42 W		DEPTH:	5yr: .84
SECTION 8 Q160 NW Q40: NW Q10: NW		ELEVATION 4065	10yr:
1965 Saturated Thickness:		Bedrock Elev:	
Present Saturated Thickness :		% 1965 Saturation remaining:	

WATERYR:	DATE:	WL:
1988	03/31/1988	244.20
1989	01/09/1989	242.56
1994	01/13/1994	244.80
1995	01/15/1995	244.28
1996	12/21/1995	244.61
1997	01/16/1997	244.90
1998	01/17/1998	244.25
1999	01/21/1999	243.87
2000	01/18/2000	244.20
2001	12/27/2000	244.26
2002	12/26/2001	244.06



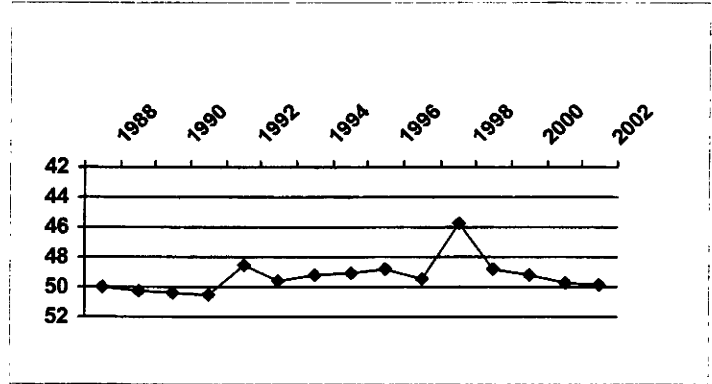
KIOWA COUNTY

**NORTHERN HIGH PLAINS
DESIGNATED GROUND WATER BASIN**

**NORTHERN HIGH PLAINS DESIGNATED GROUNDWATER BASIN
DISTRICT: KIOWA COUNTY**

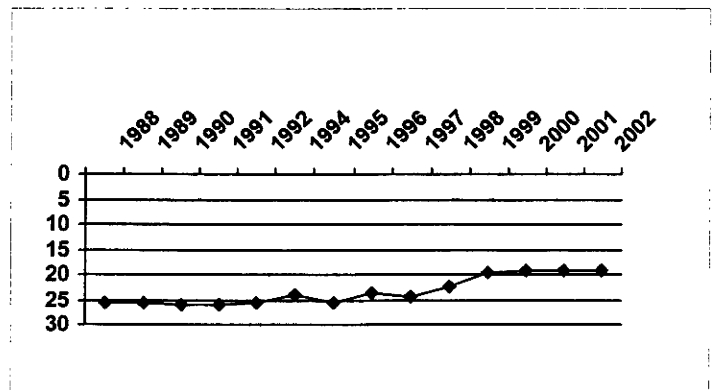
U.S. GOVERNMENT	PERMIT:	BASIN NO:	1	WL Change
LOC. CODE SC01704131CCC	LAT/LONG: 383150102040000	STATUS:	A	1yr: -0.16
T 17 S R 41 W		DEPTH:	57	5yr: -0.43
SECTION 31 Q160 SW Q40: SW Q10: SW		ELEVATION	3935	10yr: -1.30
1965 Saturated Thickness:		Bedrock Elev:		
Present Saturated Thickness :		% 1965 Saturation remaining:		

WATERYR:	DATE:	WL:
1988	03/31/1988	50.00
1989	01/05/1989	50.30
1990	01/25/1990	50.38
1991	01/29/1991	50.50
1992	01/31/1992	48.58
1993	01/11/1993	49.59
1994	01/04/1994	49.25
1995	01/11/1995	49.00
1996	01/19/1996	48.75
1997	01/21/1997	49.45
1998	01/07/1998	45.68
1999	01/27/1999	48.85
2000	01/10/2000	49.25
2001	01/22/2001	49.72
2002	01/28/2002	49.88



ANDREWS, BILL	PERMIT:	BASIN NO:	2	WL Change
LOC. CODE SC01904208BAB1	LAT/LONG: 382534102091701	STATUS:	A	1yr: -0.16
T 19 S R 42 W		DEPTH:	78	5yr: 4.94
SECTION 8 Q160 NW Q40: NE Q10: NW		ELEVATION	3955	10yr: 6.39
1965 Saturated Thickness:		Bedrock Elev:		
Present Saturated Thickness :		% 1965 Saturation remaining:		

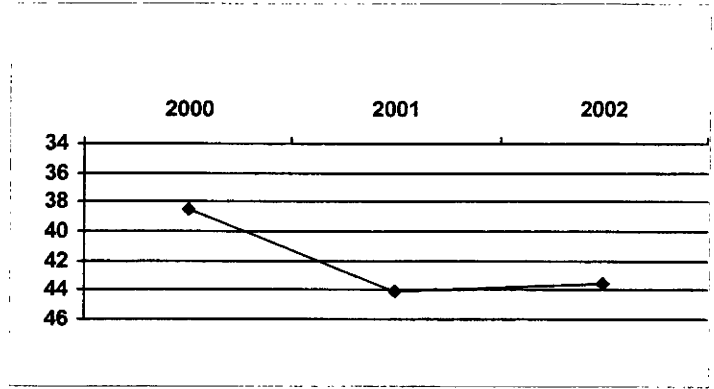
WATERYR:	DATE:	WL:
1988	03/29/1988	25.47
1989	01/05/1989	25.73
1990	01/17/1990	25.87
1991	01/29/1991	26.05
1992	01/31/1992	25.75
1994	01/04/1994	24.10
1995	01/11/1995	25.60
1996	01/19/1996	23.60
1997	01/21/1997	24.30
1998	01/07/1998	22.32
1999	01/27/1999	19.60
2000	01/10/2000	19.39
2001	01/22/2001	19.20
2002	01/28/2002	19.36



**NORTHERN HIGH PLAINS DESIGNATED GROUNDWATER BASIN
DISTRICT: KIOWA COUNTY**

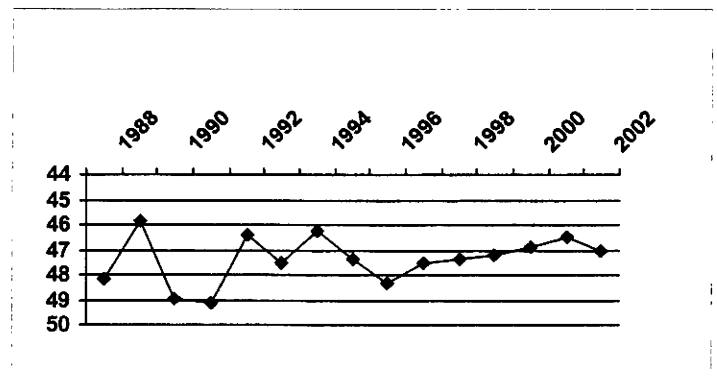
KOELLER, HARLEY	PERMIT:	88015 A	BASIN NO:	21	WL Change
LOC. CODE SC01904414DDA	LAT/LONG:		STATUS:	A	1yr: .51
T 19 S R 44 W			DEPTH:	85	5yr:
SECTION 14 Q160 SE Q40: SE Q10: NE			ELEVATION	4420	10yr:
1965 Saturated Thickness:			Bedrock Elev:		
Present Saturated Thickness :			% 1965 Saturation remaining:		

WATERYR:	DATE:	WL:
2000	01/12/2000	38.50
2001	01/24/2001	44.11
2002	01/29/2002	43.60



WELSCH, P.]	PERMIT:		BASIN NO:	3	WL Change
LOC. CODE SC02004106CBB	LAT/LONG:	382050102032000	STATUS:	A	1yr: -.55
T 20 S R 41 W			DEPTH:	54	5yr: .45
SECTION 6 Q160 SW Q40: NW Q10: NW			ELEVATION	3841	10yr: -.67
1965 Saturated Thickness:			Bedrock Elev:		
Present Saturated Thickness :			% 1965 Saturation remaining:		

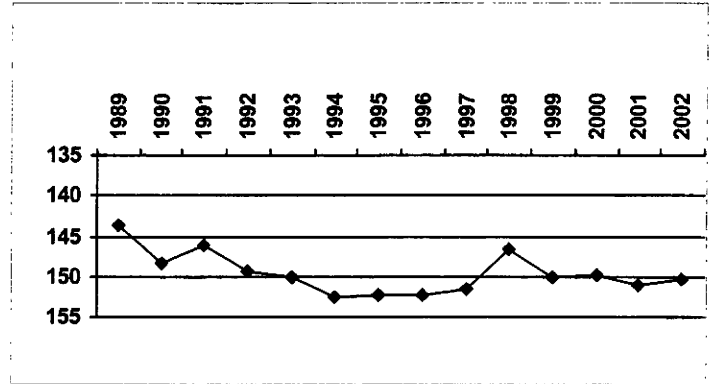
WATERYR:	DATE:	WL:
1988	03/30/1988	48.15
1989	01/04/1989	45.81
1990	01/17/1990	48.92
1991	01/29/1991	49.10
1992	01/30/1992	46.38
1993	01/13/1993	47.55
1994	01/04/1994	46.20
1995	01/11/1995	47.40
1996	01/17/1996	48.30
1997	01/21/1997	47.50
1998	01/07/1998	47.37
1999	01/27/1999	47.19
2000	01/11/2000	46.85
2001	01/22/2001	46.50
2002	01/28/2002	47.05



**NORTHERN HIGH PLAINS DESIGNATED GROUNDWATER BASIN
DISTRICT: KIOWA COUNTY**

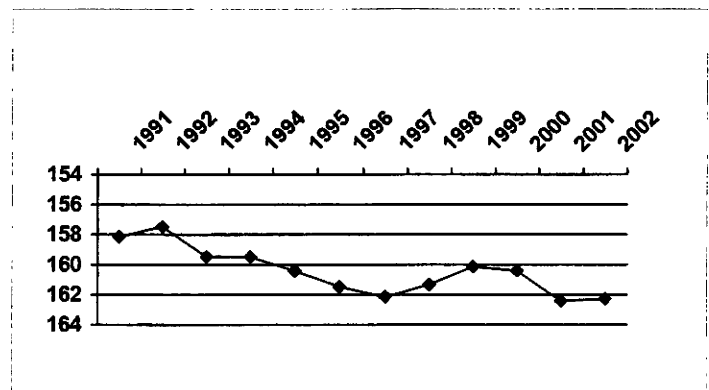
CRUM, S.	PERMIT: 9301 F	BASIN NO: 4	WL Change
LOC. CODE SC02004229AAD	LAT/LONG: 381730102082000	STATUS: A	1yr: .78
T 20 S R 42 W		DEPTH: 240	5yr: 1.28
SECTION 29 Q160 NE Q40: NE Q10: SE		ELEVATION 3855	10yr: -.87
1965 Saturated Thickness: 75		Bedrock Elev: 3660	
Present Saturated Thickness : 44.8		% 1965 Saturation remaining: 60%	

WATERYR:	DATE:	WL:
1989	01/04/1989	143.60
1990	01/17/1990	148.24
1991	01/29/1991	146.10
1992	01/31/1992	149.35
1993	01/14/1993	150.10
1994	01/05/1994	152.61
1995	01/12/1995	152.40
1996	01/17/1996	152.30
1997	01/21/1997	151.50
1998	01/07/1998	146.52
1999	01/28/1999	150.00
2000	01/11/2000	149.90
2001	01/22/2001	151.00
2002	01/29/2002	150.22



REINERT, JAMES	PERMIT: 13096 F	BASIN NO: 6	WL Change
LOC. CODE SC02004235CAA	LAT/LONG: 381630102053000	STATUS: A	1yr: .15
T 20 S R 42 W		DEPTH: 223	5yr: -.15
SECTION 35 Q160 SW Q40: NE Q10: NE		ELEVATION 3785	10yr: -4.90
1965 Saturated Thickness:		Bedrock Elev:	
Present Saturated Thickness :		% 1965 Saturation remaining:	

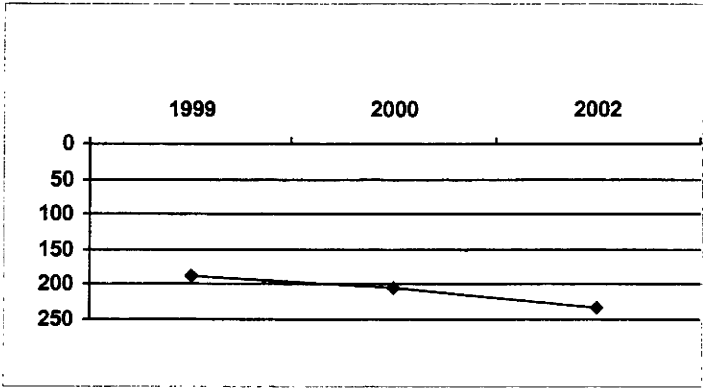
WATERYR:	DATE:	WL:
1991	01/28/1991	158.07
1992	01/30/1992	157.40
1993	01/14/1993	159.40
1994	01/05/1994	159.43
1995	01/12/1995	160.45
1996	01/19/1996	161.45
1997	01/21/1997	162.15
1998	01/07/1998	161.34
1999	01/27/1999	160.20
2000	01/11/2000	160.37
2001	01/23/2001	162.45
2002	01/29/2002	162.30



**NORTHERN HIGH PLAINS DESIGNATED GROUNDWATER BASIN
DISTRICT: KIOWA COUNTY**

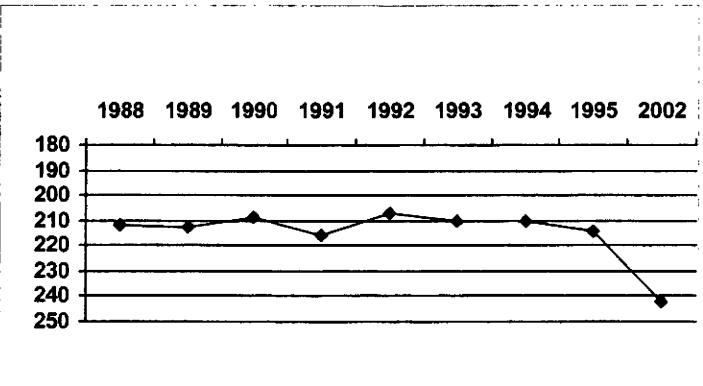
BURROWS, JACK	PERMIT:		BASIN NO:	20	WL Change
LOC. CODE SC02004311CAA	LAT/LONG:		STATUS:	A	1yr:
T 20 S R 43 W			DEPTH:	250	5yr:
SECTION 11 Q160 SW Q40: NE Q10: NE			ELEVATION		10yr:
1965 Saturated Thickness:			Bedrock Elev:		
Present Saturated Thickness :			% 1965 Saturation remaining:		

WATERYR:	DATE:	WL:
1999	01/28/1999	186.91
2000	01/11/2000	205.10
2002	01/29/2002	232.60



SUTFIN	PERMIT:	13563 F	BASIN NO:		WL Change
LOC. CODE SC02004324BCC	LAT/LONG:	381820102113000	STATUS:	A	1yr:
T 20 S R 43 W			DEPTH:	305	5yr:
SECTION 24 Q160 NW Q40: SW Q10: SW			ELEVATION	3950	10yr: -35.15
1965 Saturated Thickness:			Bedrock Elev:	3655	
Present Saturated Thickness :	52.8		% 1965 Saturation remaining:		

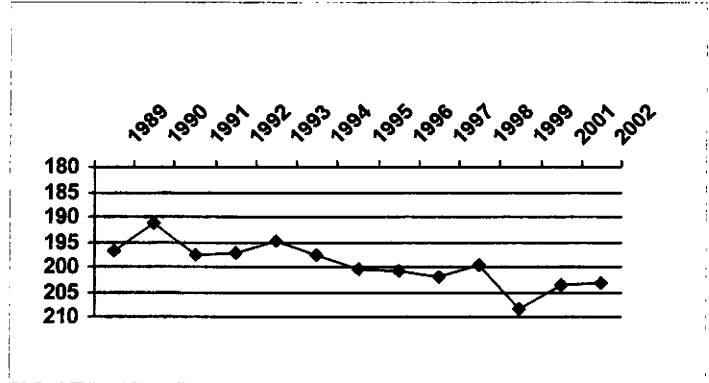
WATERYR:	DATE:	WL:
1988	03/30/1988	211.57
1989	01/04/1989	212.80
1990	01/17/1990	208.90
1991	01/29/1991	215.50
1992	01/31/1992	207.10
1993	01/14/1993	210.30
1994	01/05/1994	210.50
1995	01/11/1995	214.10
2002	01/29/2002	242.25



**NORTHERN HIGH PLAINS DESIGNATED GROUNDWATER BASIN
DISTRICT: KIOWA COUNTY**

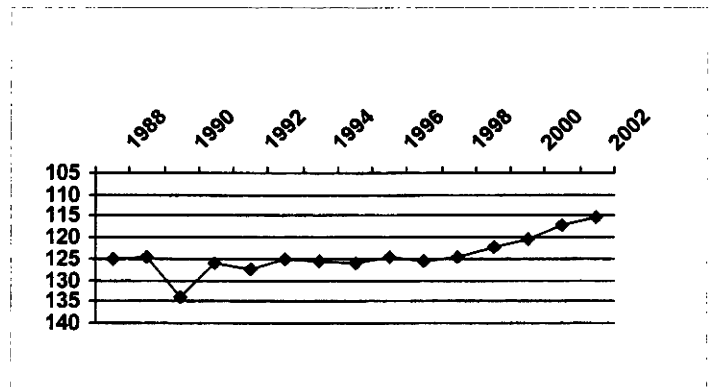
DREILING, ANTON F.	PERMIT:	12801 F	BASIN NO:	16	WL Change
LOC. CODE SC02004334DDD	LAT/LONG:	381610102124000	STATUS:	A	1yr: .09
T 20 S R 43 W			DEPTH:	238	5yr: -1.41
SECTION 34 Q160 SE Q40: SE Q10: SE			ELEVATION	3885	10yr: -6.01
1965 Saturated Thickness:		80	Bedrock Elev:		
Present Saturated Thickness :			% 1965 Saturation remaining:		

WATERYR:	DATE:	WL:
1989	01/04/1989	196.85
1990	01/17/1990	191.20
1991	01/28/1991	197.70
1992	01/31/1992	197.30
1993	01/14/1993	194.70
1994	01/05/1994	197.55
1995	01/11/1995	200.35
1996	01/17/1996	200.65
1997	01/22/1997	201.90
1998	01/08/1998	199.68
1999	01/28/1999	208.59
2001	01/23/2001	203.40
2002	01/29/2002	203.31



WILSON, DEWEY	PERMIT:	13079 F	BASIN NO:	19	WL Change
LOC. CODE SC02004414BAA	LAT/LONG:	381930102190000	STATUS:	A	1yr: 1.82
T 20 S R 44 W			DEPTH:	192	5yr: 10.07
SECTION 14 Q160 NW Q40: NE Q10: NE			ELEVATION	4005	10yr: 12.07
1965 Saturated Thickness:		177	Bedrock Elev:	3788	
Present Saturated Thickness :		101.5	% 1965 Saturation remaining:	57%	

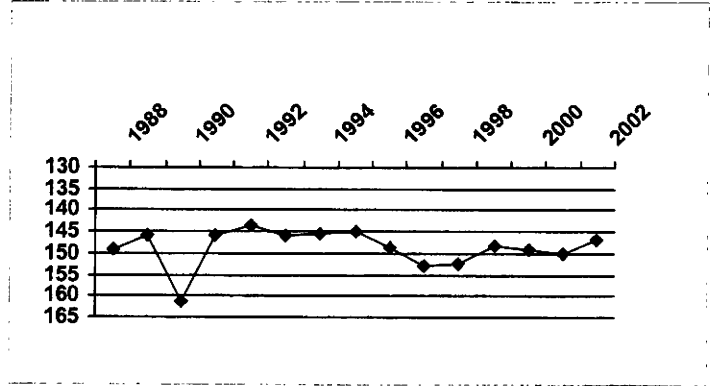
WATERYR:	DATE:	WL:
1988	03/29/1988	125.07
1989	01/04/1989	124.70
1990	01/16/1990	133.80
1991	01/29/1991	125.85
1992	01/31/1992	127.53
1993	01/13/1993	125.18
1994	01/04/1994	125.68
1995	01/10/1995	125.83
1996	01/17/1996	124.78
1997	01/22/1997	125.53
1998	01/08/1998	124.68
1999	01/28/1999	122.21
2000	01/12/2000	120.54
2001	01/24/2001	117.28
2002	01/29/2002	115.46



**NORTHERN HIGH PLAINS DESIGNATED GROUNDWATER BASIN
DISTRICT: KIOWA COUNTY**

PREISSER, J.G.	PERMIT:	10381 F	BASIN NO:	18	WL Change
LOC. CODE SC02004436BBD	LAT/LONG:	381650102180000	STATUS:	A	1yr: 2.87
T 20 S R 44 W			DEPTH:	200	5yr: 5.62
SECTION 36 Q160 NW Q40: NW Q10: SE			ELEVATION	3885	10yr: -3.33
1965 Saturated Thickness:		100	Bedrock Elev:	3710	10yr: -3.33
Present Saturated Thickness :		28.	% 1965 Saturation remaining:		28%

WATERYR:	DATE:	WL:
1988	03/29/1988	149.10
1989	01/04/1989	146.01
1990	01/16/1990	161.40
1991	01/28/1991	145.65
1992	01/31/1992	143.70
1993	01/13/1993	145.70
1994	01/04/1994	145.29
1995	01/10/1995	145.00
1996	01/17/1996	148.85
1997	01/22/1997	152.65
1998	01/08/1998	152.22
1999	01/28/1999	148.18
2000	01/12/2000	149.05
2001	01/23/2001	149.90
2002	01/29/2002	147.03



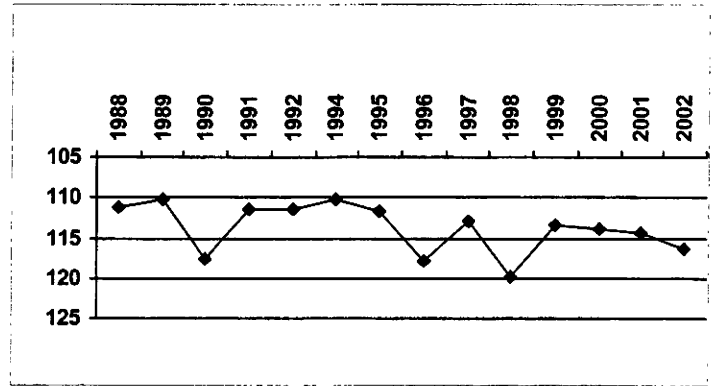
PROWERS COUNTY

**NORTHERN HIGH PLAINS
DESIGNATED GROUND WATER BASIN**

**NORTHERN HIGH PLAINS DESIGNATED GROUNDWATER BASIN
DISTRICT: PROWERS COUNTY**

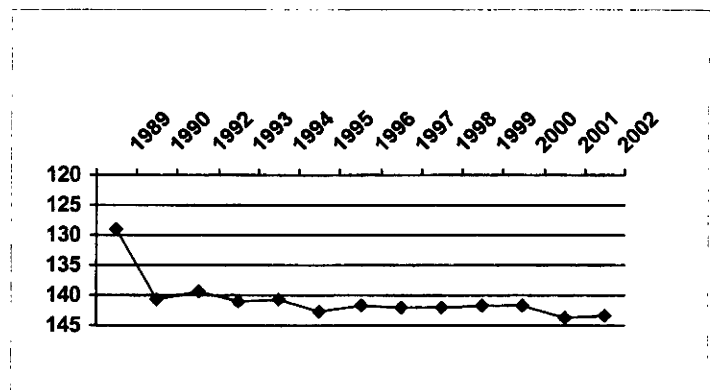
WILCOXEN, J.	PERMIT: 11891 F	BASIN NO: 7	WL Change
LOC. CODE SC02104106ADC	LAT/LONG: 381530102035000	STATUS: A	1yr: -2.06
T 21 S R 41 W		DEPTH: 155	5yr: -3.46
SECTION 6 Q160 NE Q40: SE Q10: SW		ELEVATION 3755	10yr: -4.88
1965 Saturated Thickness:		Bedrock Elev:	
Present Saturated Thickness :		% 1965 Saturation remaining:	

WATERYR:	DATE:	WL:
1988	03/30/1988	111.12
1989	01/04/1989	110.21
1990	01/16/1990	117.65
1991	01/28/1991	111.32
1992	01/30/1992	111.48
1994	01/06/1994	110.28
1995	01/12/1995	111.60
1996	01/19/1996	117.75
1997	01/21/1997	112.90
1998	01/07/1998	119.83
1999	01/27/1999	113.32
2000	01/11/2000	114.00
2001	01/23/2001	114.30
2002	01/29/2002	116.36



BUTLER BROTHERS	PERMIT: 381600102064000	BASIN NO: 5	WL Change
LOC. CODE SC02104202BBA	LAT/LONG: 381600102064000	STATUS: A	1yr: .12
T 21 S R 42 W		DEPTH: 184	5yr: -1.35
SECTION 2 Q160 NW Q40: NW Q10: NE		ELEVATION 3775	10yr: -4.05
1965 Saturated Thickness:	75	Bedrock Elev: 3580	
Present Saturated Thickness :	51.6	% 1965 Saturation remaining:	69%

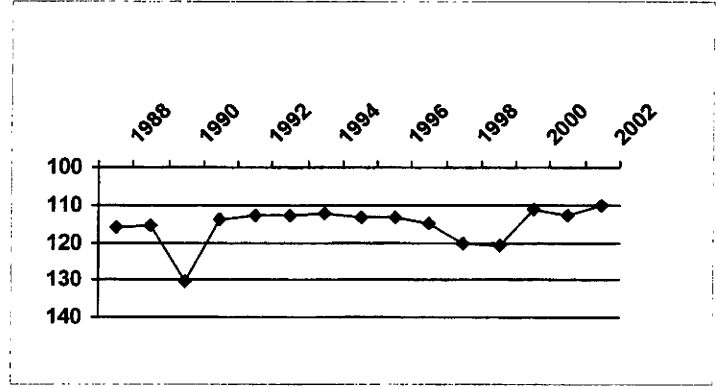
WATERYR:	DATE:	WL:
1989	01/04/1989	129.00
1990	01/17/1990	140.55
1992	01/31/1992	139.40
1993	01/14/1993	141.10
1994	01/05/1994	140.55
1995	01/12/1995	142.60
1996	01/19/1996	141.60
1997	01/21/1997	142.10
1998	01/07/1998	142.15
1999	01/27/1999	141.69
2000	01/11/2000	141.70
2001	01/23/2001	143.57
2002	01/29/2002	143.45



**NORTHERN HIGH PLAINS DESIGNATED GROUNDWATER BASIN
DISTRICT: PROWERS COUNTY**

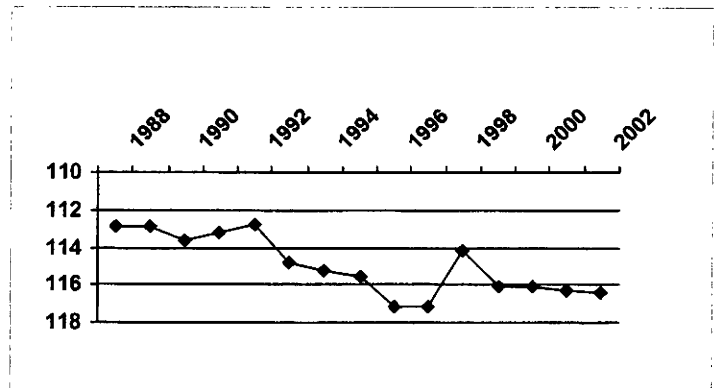
BURNETT, D.	PERMIT: 6816 F	BASIN NO: 14	WL Change
LOC. CODE SC02104206CCB	LAT/LONG: 381520102112000	STATUS: A	1yr: 2.50
T 21 S R 42 W		DEPTH: 172	5yr: 4.60
SECTION 6 Q160 SW Q40: SW Q10: NW		ELEVATION 3825	10yr: 2.75
1965 Saturated Thickness: 45		Bedrock Elev: 3680	10yr: 2.75
Present Saturated Thickness : 34.8		% 1965 Saturation remaining: 77%	

WATERYR:	DATE:	WL:
1988	03/30/1988	116.26
1989	01/04/1989	115.51
1990	01/17/1990	130.32
1991	01/28/1991	114.10
1992	01/31/1992	112.95
1993	01/15/1993	112.60
1994	01/05/1994	112.50
1995	01/11/1995	113.20
1996	01/17/1996	113.25
1997	01/22/1997	114.80
1998	01/08/1998	120.08
1999	01/27/1999	120.82
2000	01/11/2000	111.36
2001	01/23/2001	112.70
2002	01/29/2002	110.20



CAMPBELL, ROY	PERMIT:	BASIN NO: 8	WL Change
LOC. CODE SC02104224DDA1	LAT/LONG: 381220102045801	STATUS: A	1yr: -.08
T 21 S R 42 W		DEPTH: 132	5yr: .74
SECTION 24 Q160 SE Q40: SE Q10: NE		ELEVATION 3740	10yr: -3.62
1965 Saturated Thickness: 119		Bedrock Elev: 3525	10yr: -3.62
Present Saturated Thickness : 98.6		% 1965 Saturation remaining: 83%	

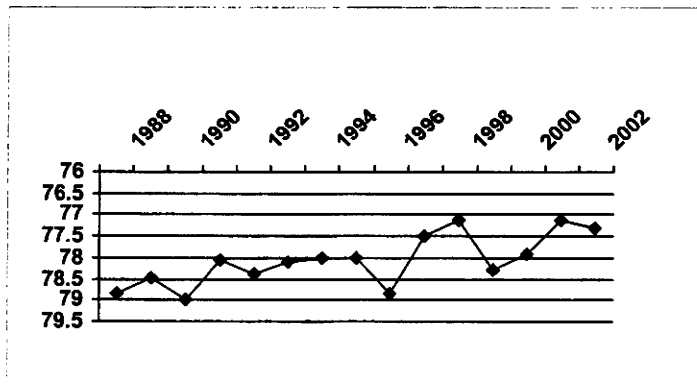
WATERYR:	DATE:	WL:
1988	03/30/1988	112.86
1989	01/04/1989	112.85
1990	01/16/1990	113.60
1991	01/28/1991	113.20
1992	01/31/1992	112.74
1993	01/14/1993	114.80
1994	01/05/1994	115.23
1995	01/12/1995	115.50
1996	01/19/1996	117.10
1997	01/22/1997	117.10
1998	01/08/1998	114.14
1999	01/27/1999	116.12
2000	01/11/2000	116.05
2001	01/23/2001	116.28
2002	01/29/2002	116.36



**NORTHERN HIGH PLAINS DESIGNATED GROUNDWATER BASIN
DISTRICT: PROWERS COUNTY**

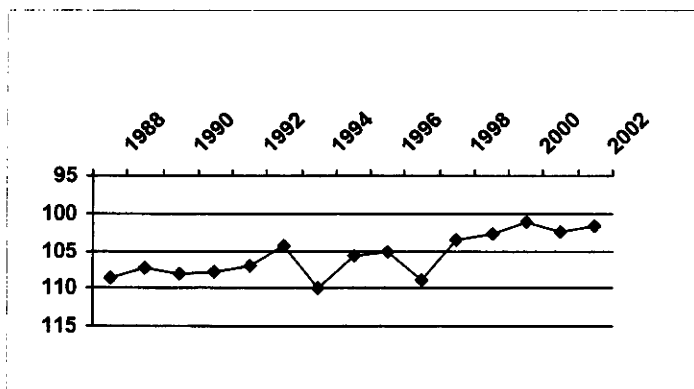
SUN VUE FARMS	PERMIT:	9664 F	BASIN NO:	11	WL Change
LOC. CODE SC02104232ADC	LAT/LONG:	381053102090300	STATUS:	A	1yr: -.22
T 21 S R 42 W			DEPTH:	148	5yr: .18
SECTION 32 Q160 NE Q40: SE Q10: SW			ELEVATION	3665	10yr: 1.08
1965 Saturated Thickness:		75	Bedrock Elev:	3520	
Present Saturated Thickness :		67.7	% 1965 Saturation remaining:	90%	

WATERYR:	DATE:	WL:
1988	03/30/1988	78.85
1989	01/04/1989	78.45
1990	01/16/1990	79.00
1991	01/28/1991	78.05
1992	01/31/1992	78.40
1993	01/14/1993	78.10
1994	01/05/1994	77.99
1995	01/12/1995	78.00
1996	01/19/1996	78.85
1997	01/22/1997	77.50
1998	01/08/1998	77.12
1999	01/27/1999	78.30
2000	01/11/2000	77.91
2001	01/23/2001	77.10
2002	01/29/2002	77.32



HALLOCK, L.	PERMIT:	13121 F	BASIN NO:	17	WL Change
LOC. CODE SC02104304DCD	LAT/LONG:	381500102150000	STATUS:	A	1yr: .60
T 21 S R 43 W			DEPTH:	150	5yr: 7.10
SECTION 4 Q160 SE Q40: SW Q10: SE			ELEVATION	3830	10yr: 5.17
1965 Saturated Thickness:			Bedrock Elev:		
Present Saturated Thickness :			% 1965 Saturation remaining:		

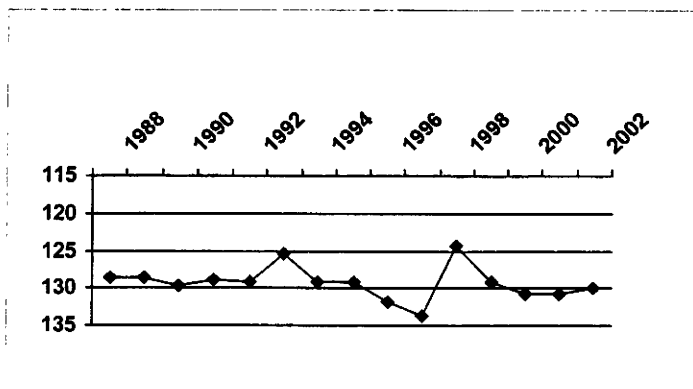
WATERYR:	DATE:	WL:
1988	03/30/1988	108.50
1989	01/04/1989	107.36
1990	01/16/1990	108.10
1991	01/29/1991	107.90
1992	01/31/1992	106.97
1993	01/15/1993	104.30
1994	01/04/1994	109.90
1995	01/11/1995	105.70
1996	01/17/1996	105.20
1997	01/22/1997	108.90
1998	01/08/1998	103.62
1999	01/28/1999	102.73
2000	01/12/2000	101.10
2001	01/23/2001	102.40
2002	01/29/2002	101.80



**NORTHERN HIGH PLAINS DESIGNATED GROUNDWATER BASIN
DISTRICT: PROWERS COUNTY**


LEHNER, R.K.	PERMIT:	13728 R	BASIN NO:	13	WL Change
LOC. CODE SC02104311ADD	LAT/LONG:	381430102125000	STATUS:	A	1yr: .76
T 21 S R 43 W			DEPTH:	136	5yr: 3.65
SECTION 11 Q160 NE Q40: SE Q10: SE			ELEVATION	3840	10yr: -.95
	1965 Saturated Thickness:		Bedrock Elev:		
	Present Saturated Thickness :		% 1965 Saturation remaining:		

WATERYR:	DATE:	WL:
1988	03/30/1988	128.68
1989	01/04/1989	128.68
1990	01/16/1990	129.60
1991	01/28/1991	128.74
1992	01/31/1992	129.10
1993	01/15/1993	125.50
1994	01/05/1994	129.13
1995	01/11/1995	129.20
1996	01/17/1996	131.80
1997	01/22/1997	133.70
1998	01/08/1998	124.43
1999	01/27/1999	129.20
2000	01/11/2000	130.68
2001	01/23/2001	130.81
2002	01/29/2002	130.05



REYNOLDS, LEROY	PERMIT:	4541 R	BASIN NO:	12	WL Change
LOC. CODE SC02104324BBB	LAT/LONG:	381300102123000	STATUS:	A	1yr: -2.25
T 21 S R 43 W			DEPTH:	134	5yr: -2.05
SECTION 24 Q160 NW Q40: NW Q10: NW			ELEVATION	3750	10yr: -1.45
	1965 Saturated Thickness:		Bedrock Elev:		
	Present Saturated Thickness :		% 1965 Saturation remaining:		

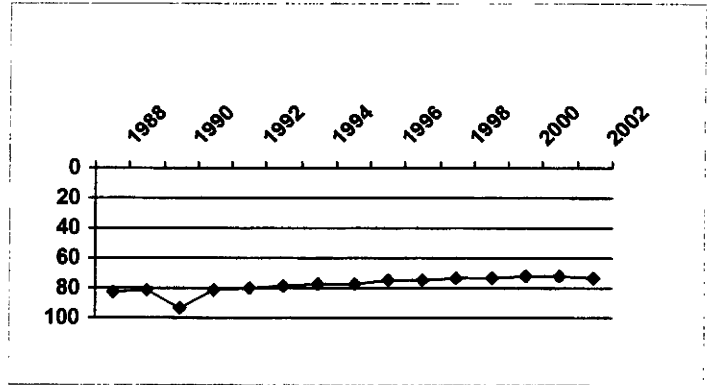
WATERYR:	DATE:	WL:
1989	03/22/1989	109.80
1990	01/16/1990	117.30
1991	01/28/1991	109.60
1992	01/31/1992	108.50
1993	01/14/1993	108.90
1994	01/05/1994	109.10
1995	01/11/1995	108.60
1996	01/17/1996	109.30
1997	01/22/1997	107.90
1998	01/08/1998	109.50
1999	01/27/1999	111.15
2000	01/11/2000	107.75
2001	01/23/2001	107.70
2002	01/29/2002	109.95



**NORTHERN HIGH PLAINS DESIGNATED GROUNDWATER BASIN
DISTRICT: PROWERS COUNTY**

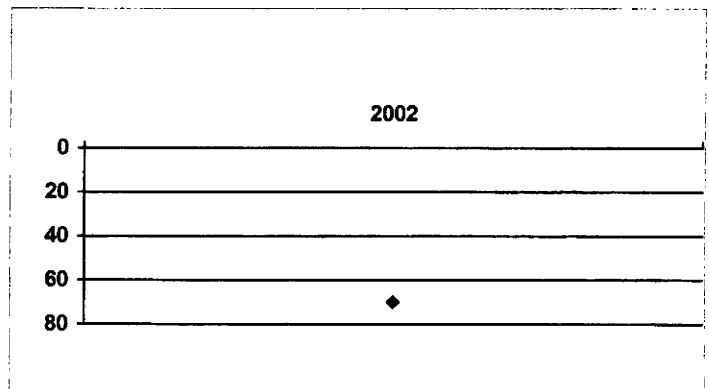
FREY, W.R.	PERMIT: 11456 F	BASIN NO: 9	WL Change
LOC. CODE SC02204202BCA	LAT/LONG: 381020102063000	STATUS: A	1yr: -.40
T 22 S R 42 W		DEPTH: 134	5yr: 1.65
SECTION 2 Q160 NW Q40: SW Q10: NE		ELEVATION 3630	10yr: 7.50
1965 Saturated Thickness: 60		Bedrock Elev: 3500	
Present Saturated Thickness : 57.1		% 1965 Saturation remaining: 95%	

WATERYR:	DATE:	WL:
1988	03/30/1988	82.25
1989	01/04/1989	81.15
1990	01/16/1990	93.10
1991	01/28/1991	81.10
1992	01/31/1992	80.40
1993	01/14/1993	78.30
1994	01/05/1994	77.30
1995	01/12/1995	76.70
1996	01/19/1996	75.30
1997	01/22/1997	74.55
1998	01/08/1998	73.90
1999	01/27/1999	72.90
2000	01/11/2000	72.54
2001	01/23/2001	72.50
2002	01/29/2002	72.90



	PERMIT:	BASIN NO: 10A	WL Change
LOC. CODE SC02204202CCC	LAT/LONG:	STATUS: A	1yr:
T 22 S R 42 W		DEPTH:	5yr:
SECTION 2 Q160 SW Q40: SW Q10: SW		ELEVATION	10yr:
1965 Saturated Thickness:		Bedrock Elev:	
Present Saturated Thickness :		% 1965 Saturation remaining:	

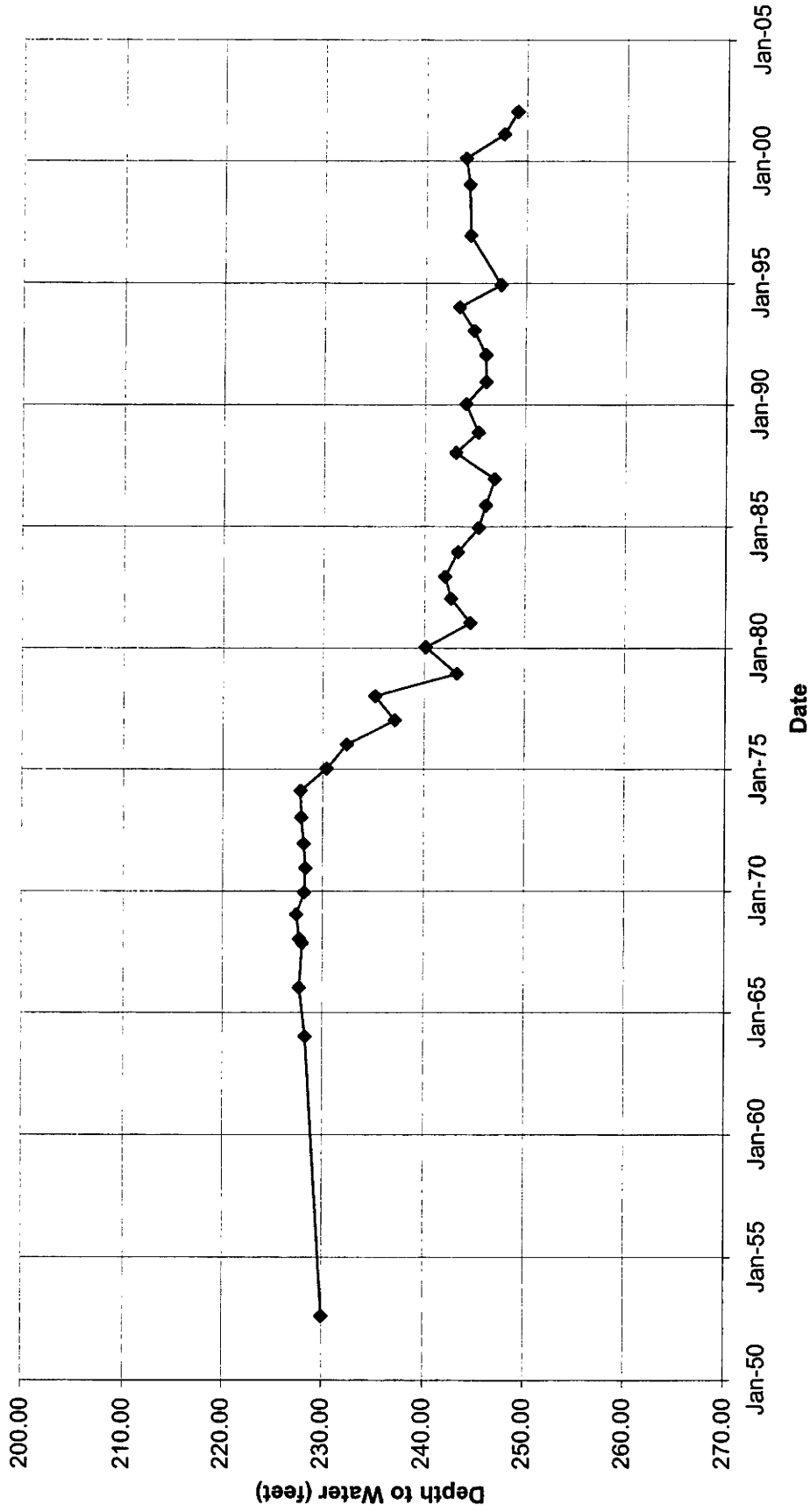
WATERYR:	DATE:	WL:
2002	01/29/2002	70.44



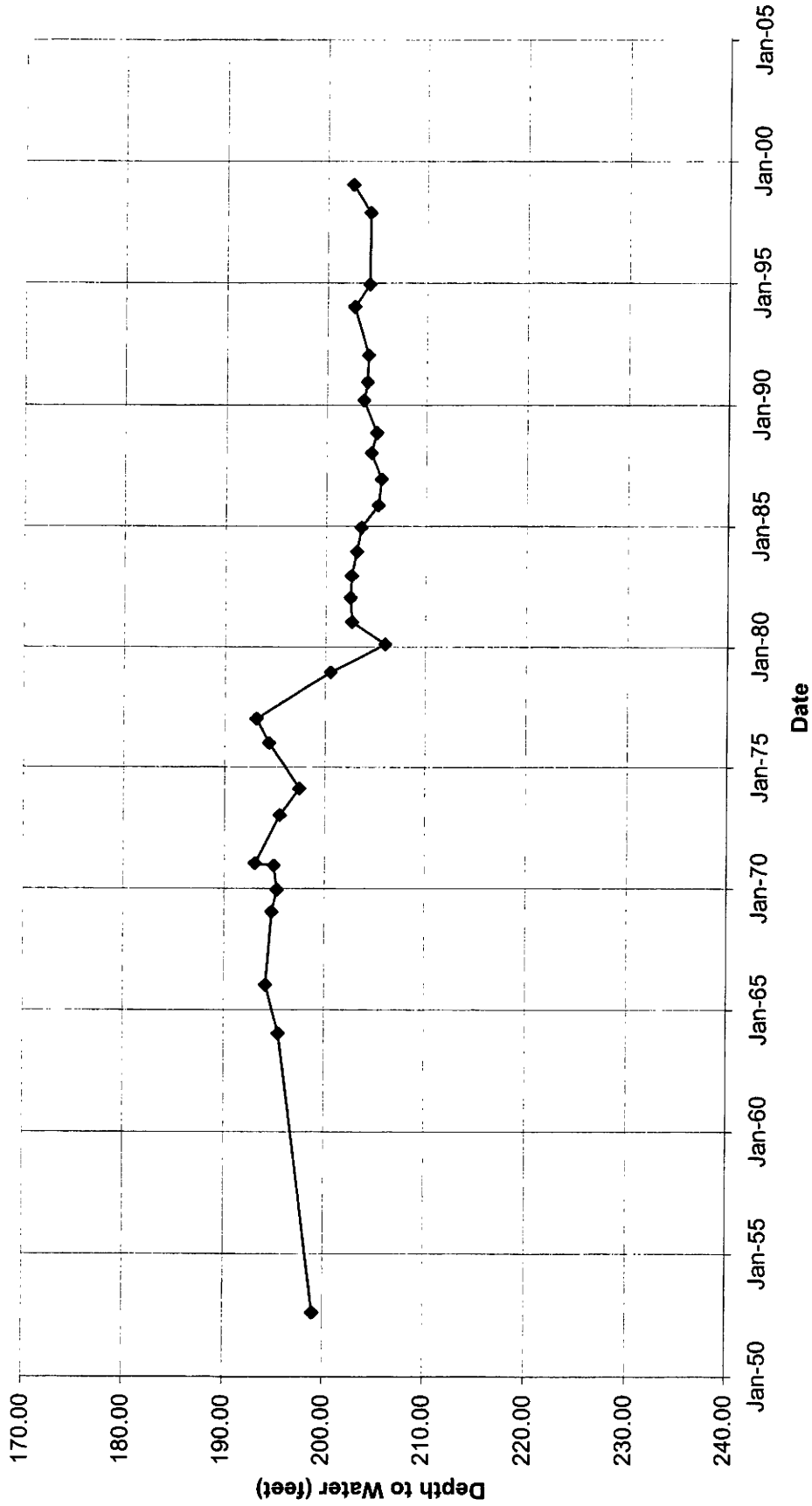
LONG TERM HYDROGRAPHS

**NORTHERN HIGH PLAINS
DESIGNATED GROUND WATER BASIN**

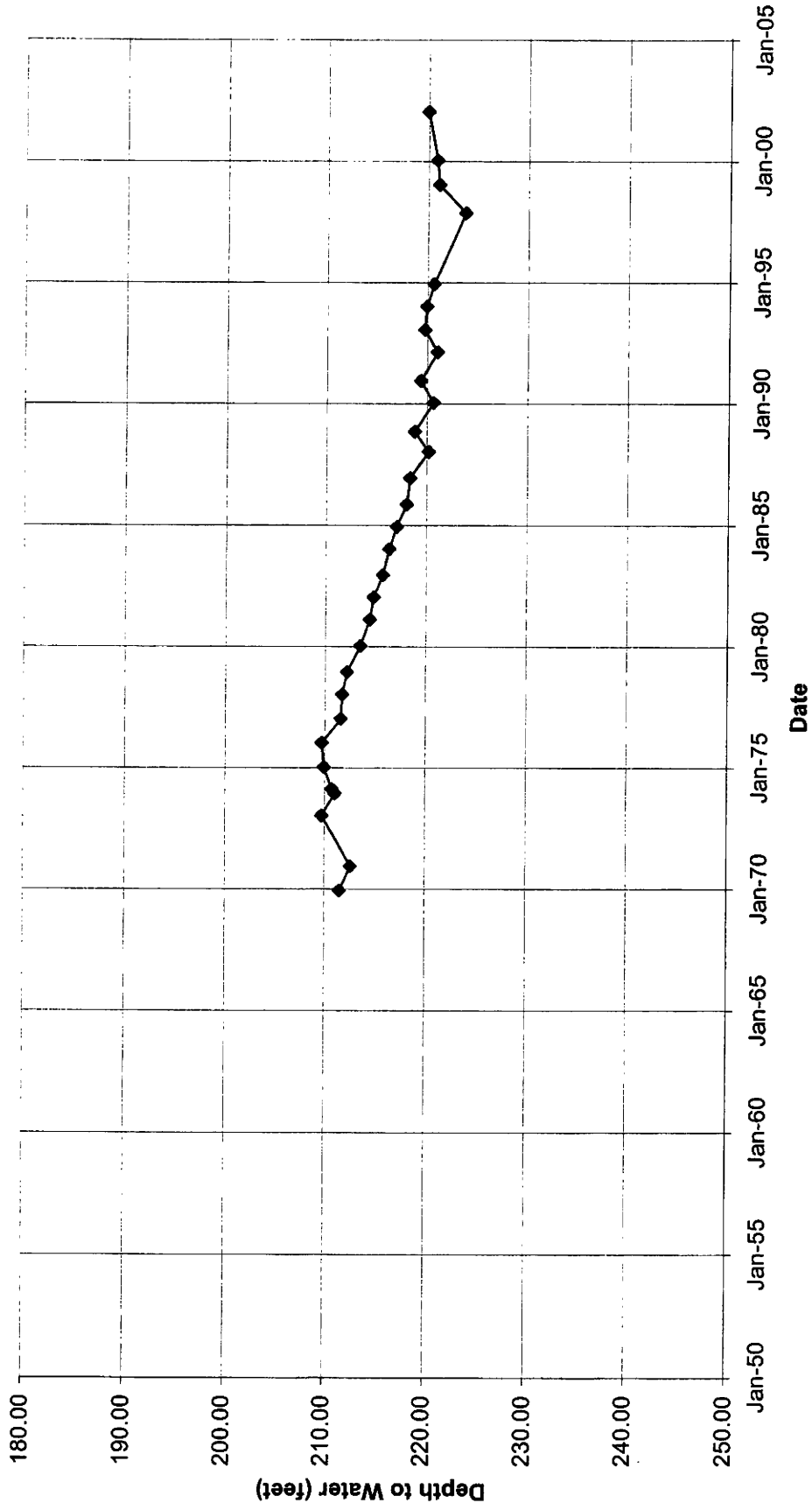
**Well Hydrograph Northern High Plains
MARKS BUTTE GWMD
NHP-1 Depth 282 feet
Section 33, T11N, R43W**



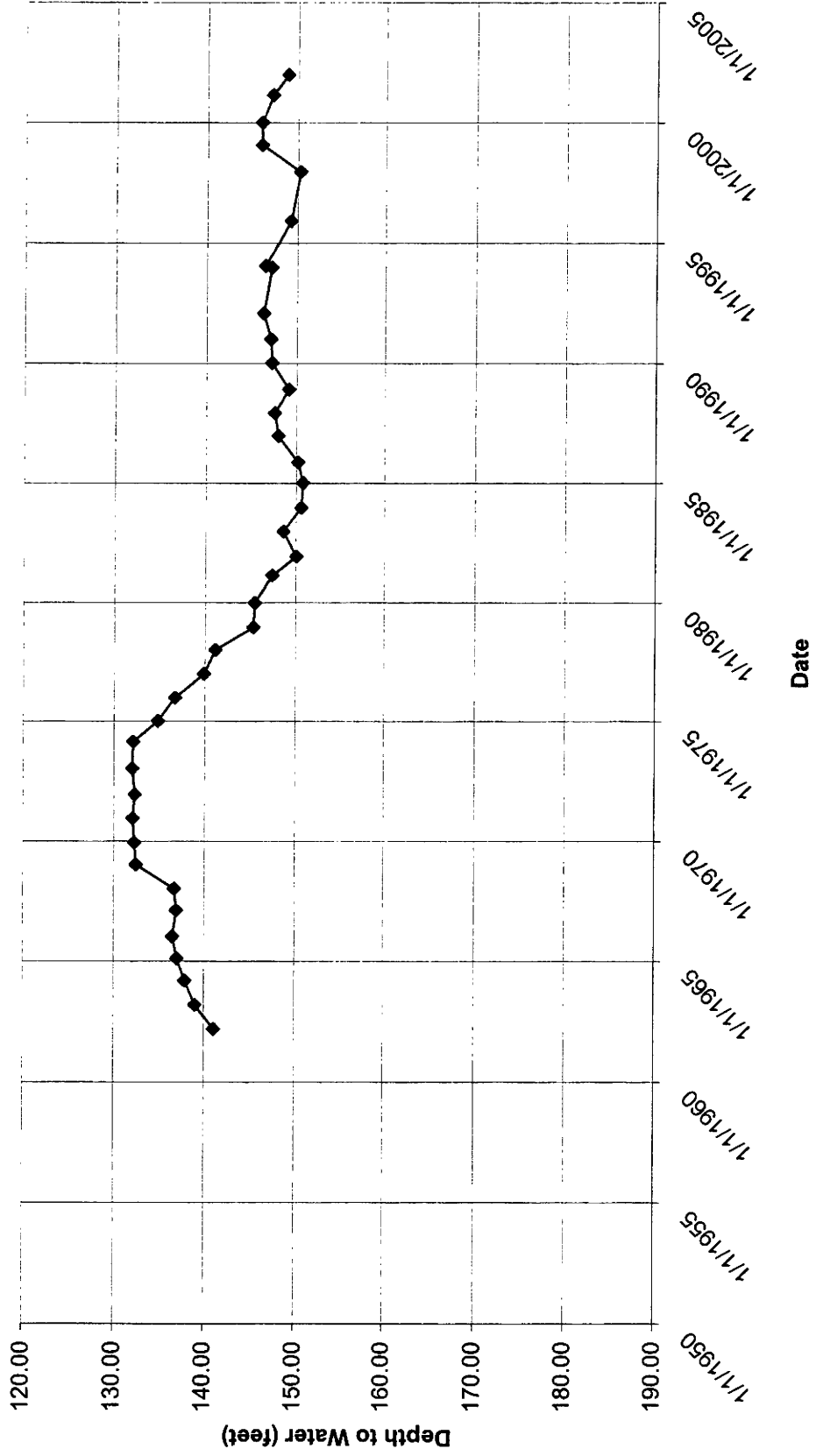
**Well Hydrograph Northern High Plains
MARKS BUTTE GWMD
NHP-1A Depth 225 feet
Section 16, T9N, R43W**



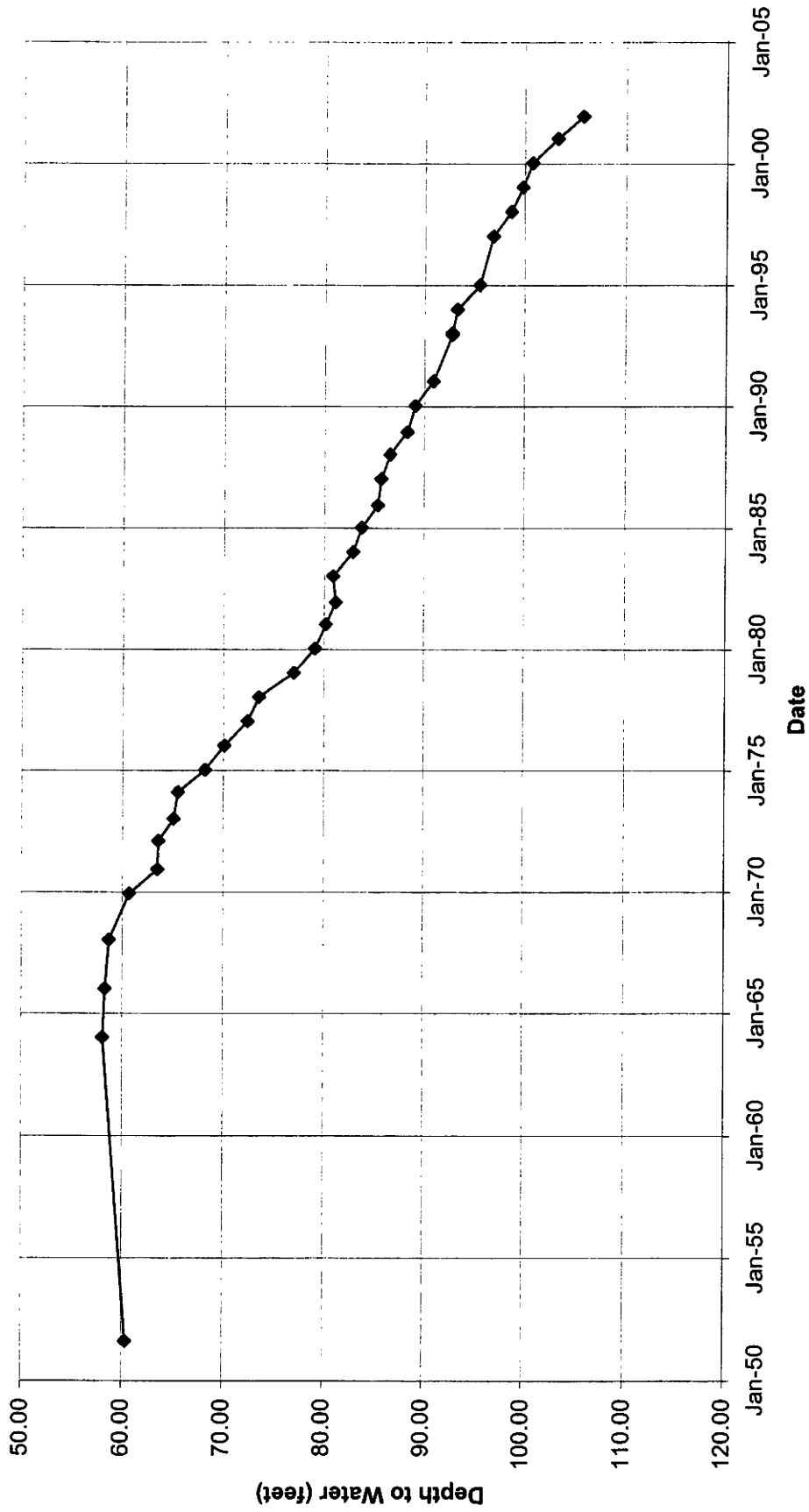
**Well Hydrograph Northern High Plains
MARKS BUTTE GWMD
NHP-2 Depth 274 feet
Section 10, T9N, R46W**



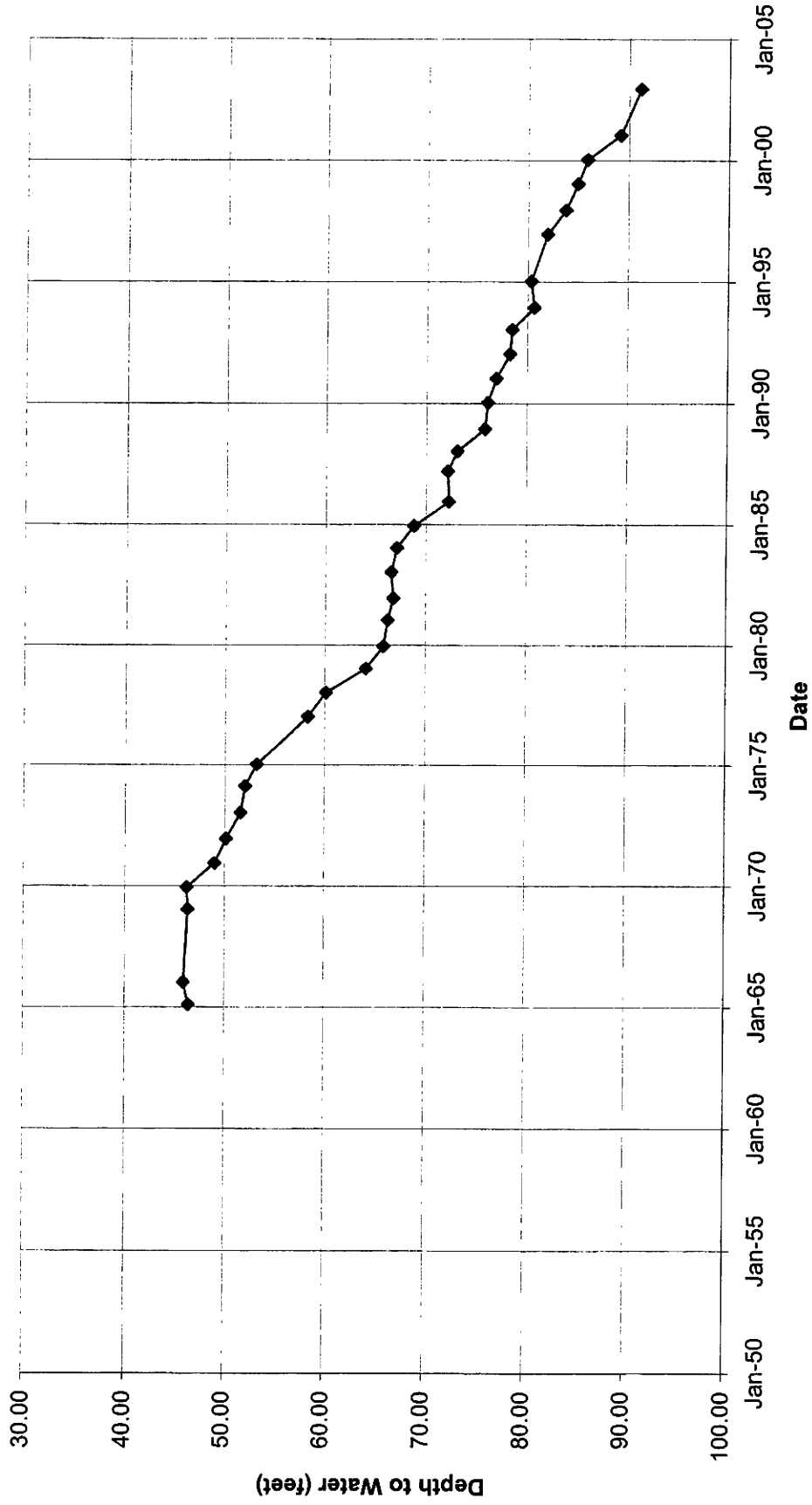
Well Hydrograph Northern High Plains
FRENCHMAN GWMD
NHP-3 Depth 272 feet
Section 19, T8N, R47W



**Well Hydrograph Northern High Plains
FRENCHMAN GWMD
NHP-4 Depth 215 feet
Section 27, T7N, R43W**



Well Hydrograph Northern High Plains
FRENCHMAN GWMD
NHP-5 Depth 260 feet
Section 7, T6N, R42W

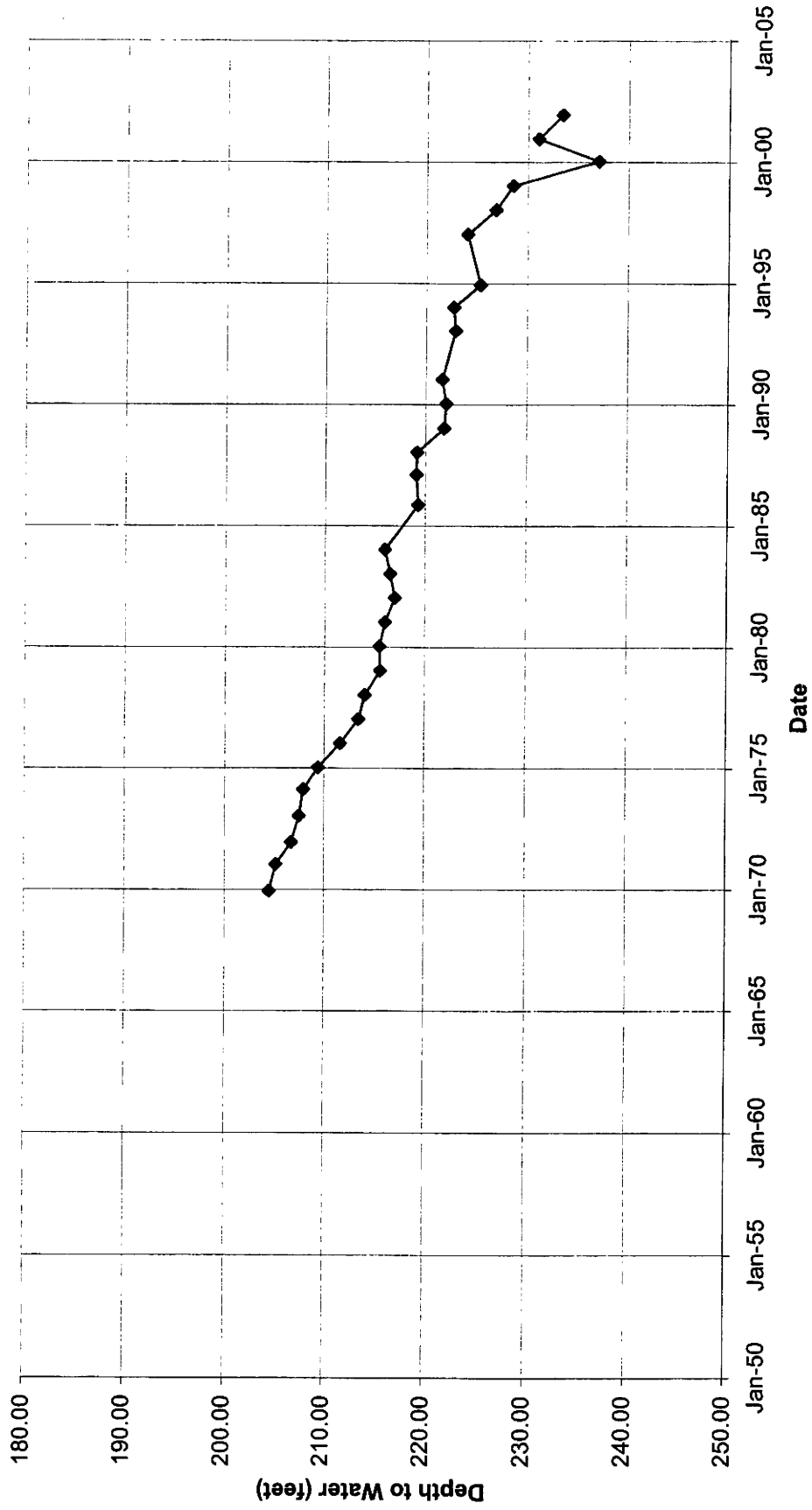


Well Hydrograph Northern High Plains

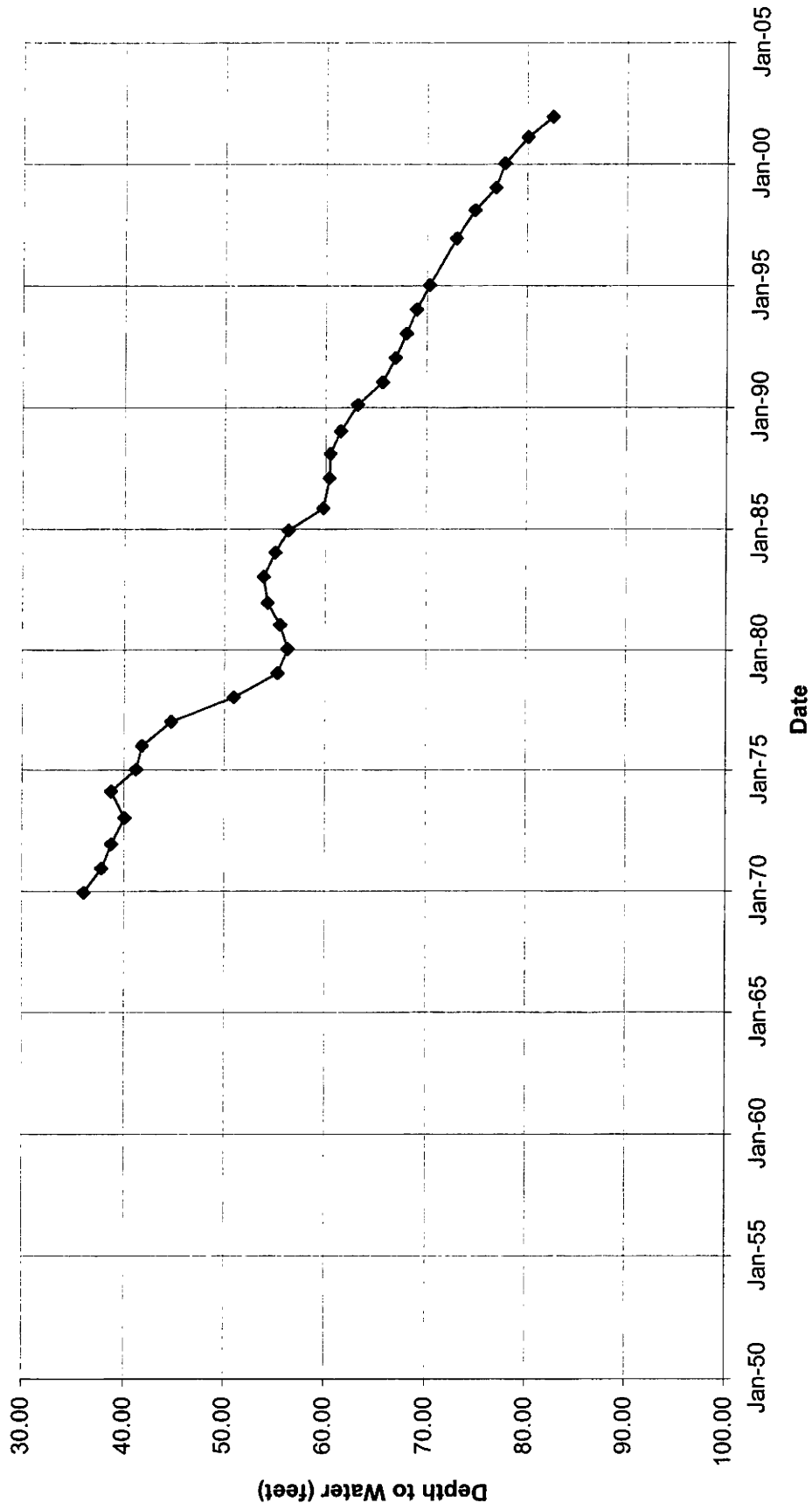
W-Y GWMD

NHP-6 Depth 387 feet

Section 28, T5N, R47W



**Well Hydrograph Northern High Plains
SAND HILLS GWMD
NHP-7 Depth 253 feet
Section 14, T5N, R43W**

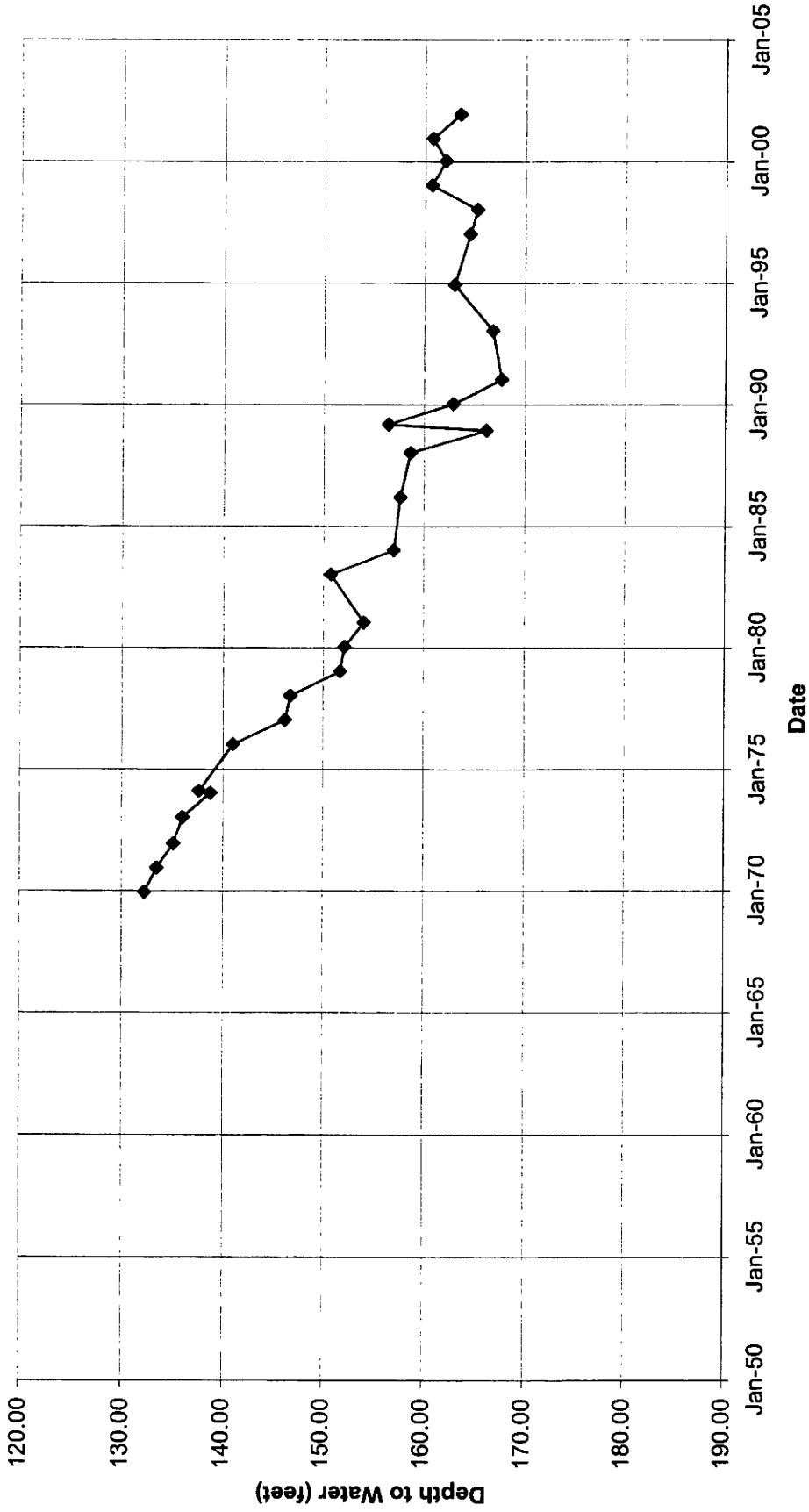


Well Hydrograph Northern High Plains

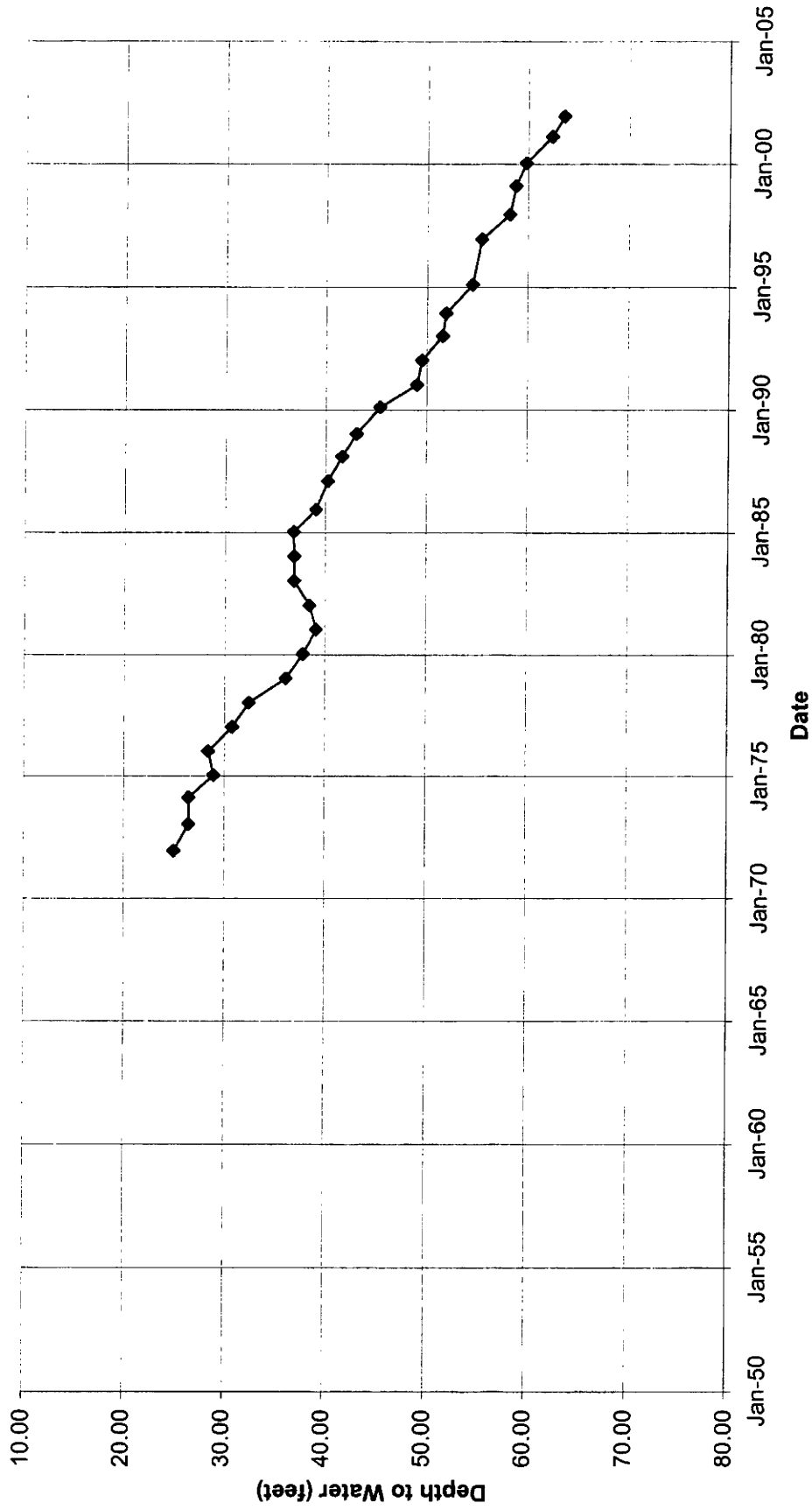
W-Y GWMD

NHP-8 Depth 432 feet

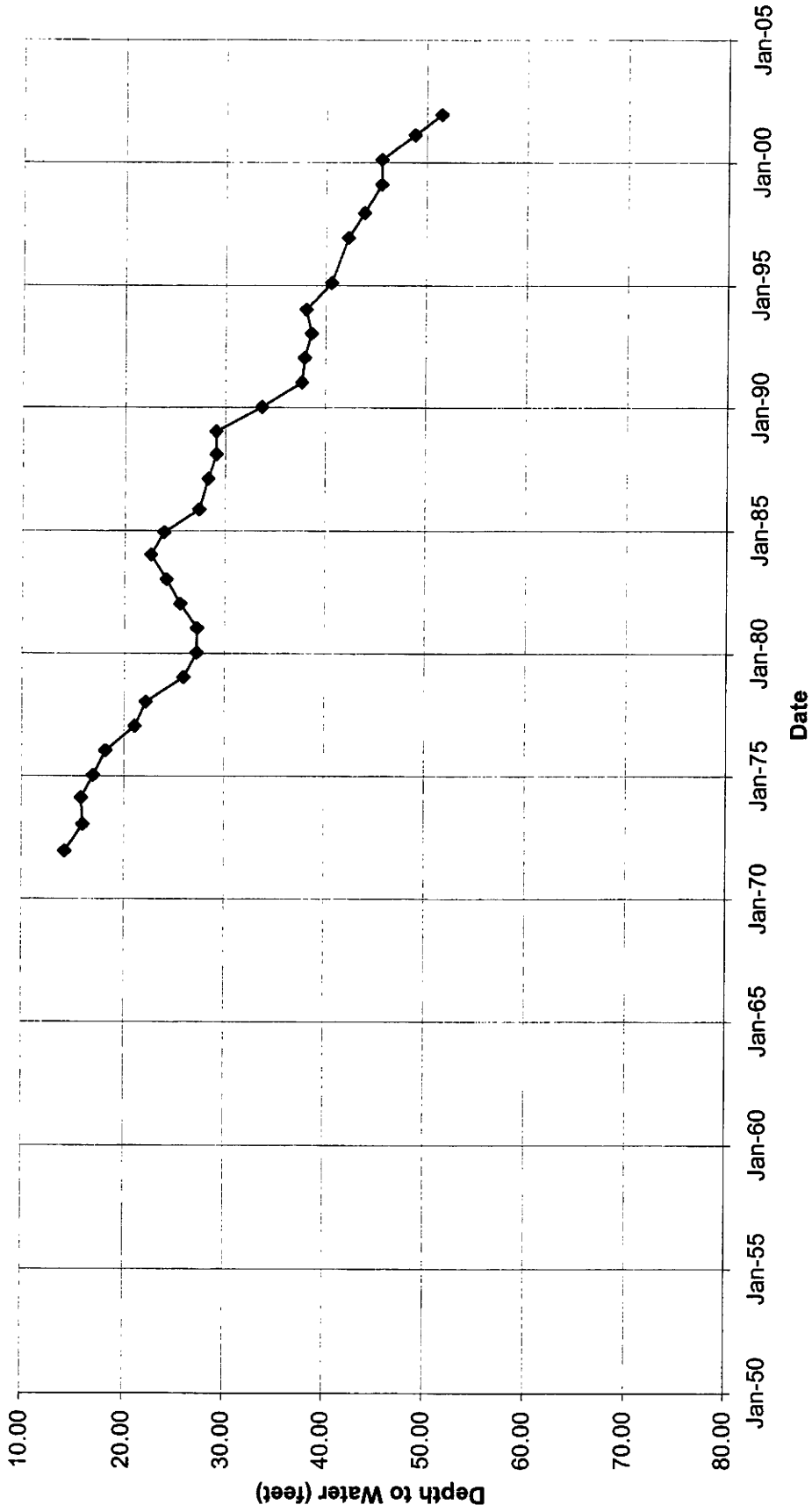
Section 16, T4N, R46W



**Well Hydrograph Northern High Plains
SAND HILLS GWMD
NHP-9 Depth 370 feet
Section 28, T4N, R43W**



Well Hydrograph Northern High Plains
SAND HILLS GWMD
NHP-11 Depth 300 feet
Section 17, T3N, R42W

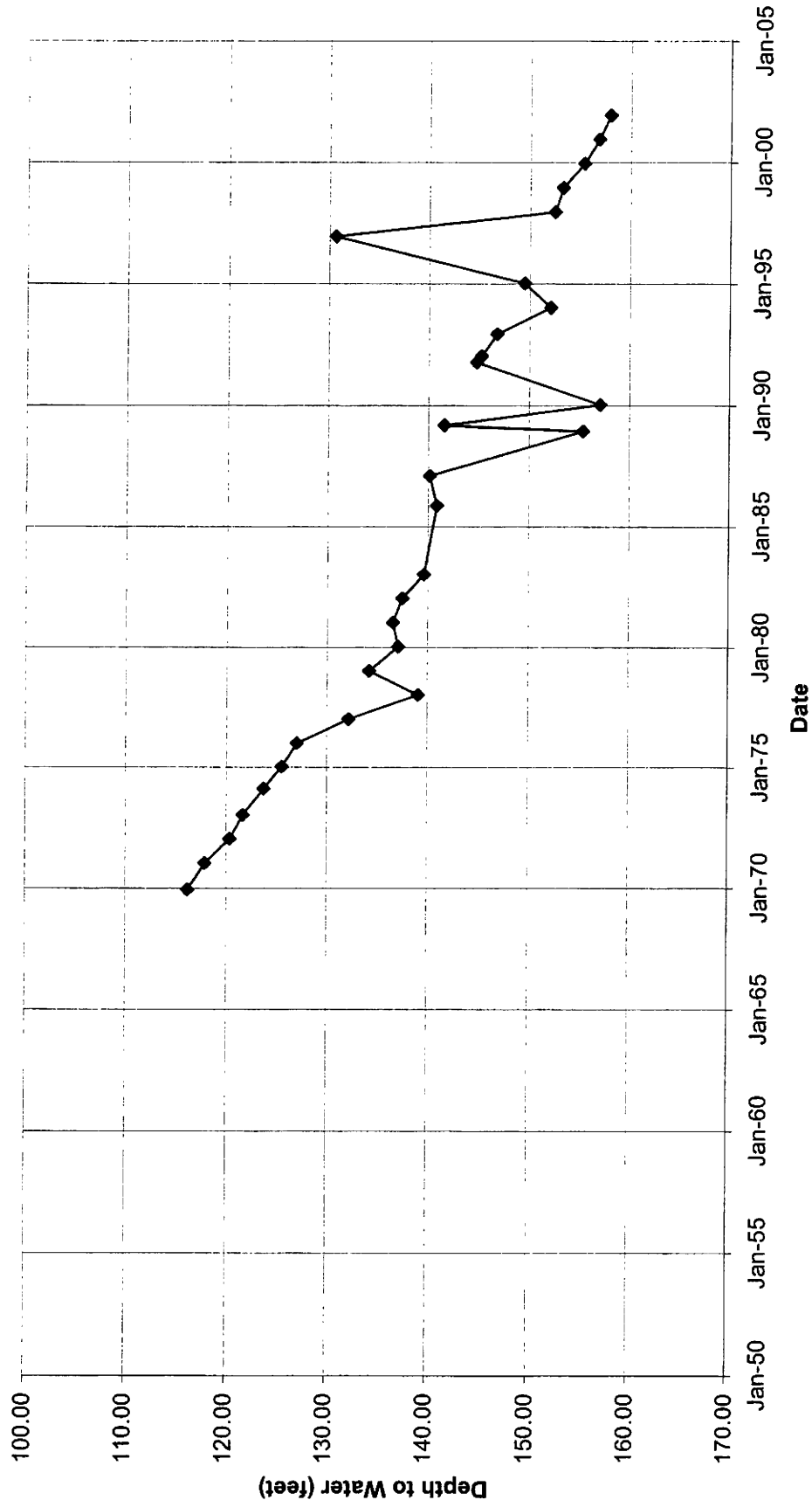


Well Hydrograph Northern High Plains

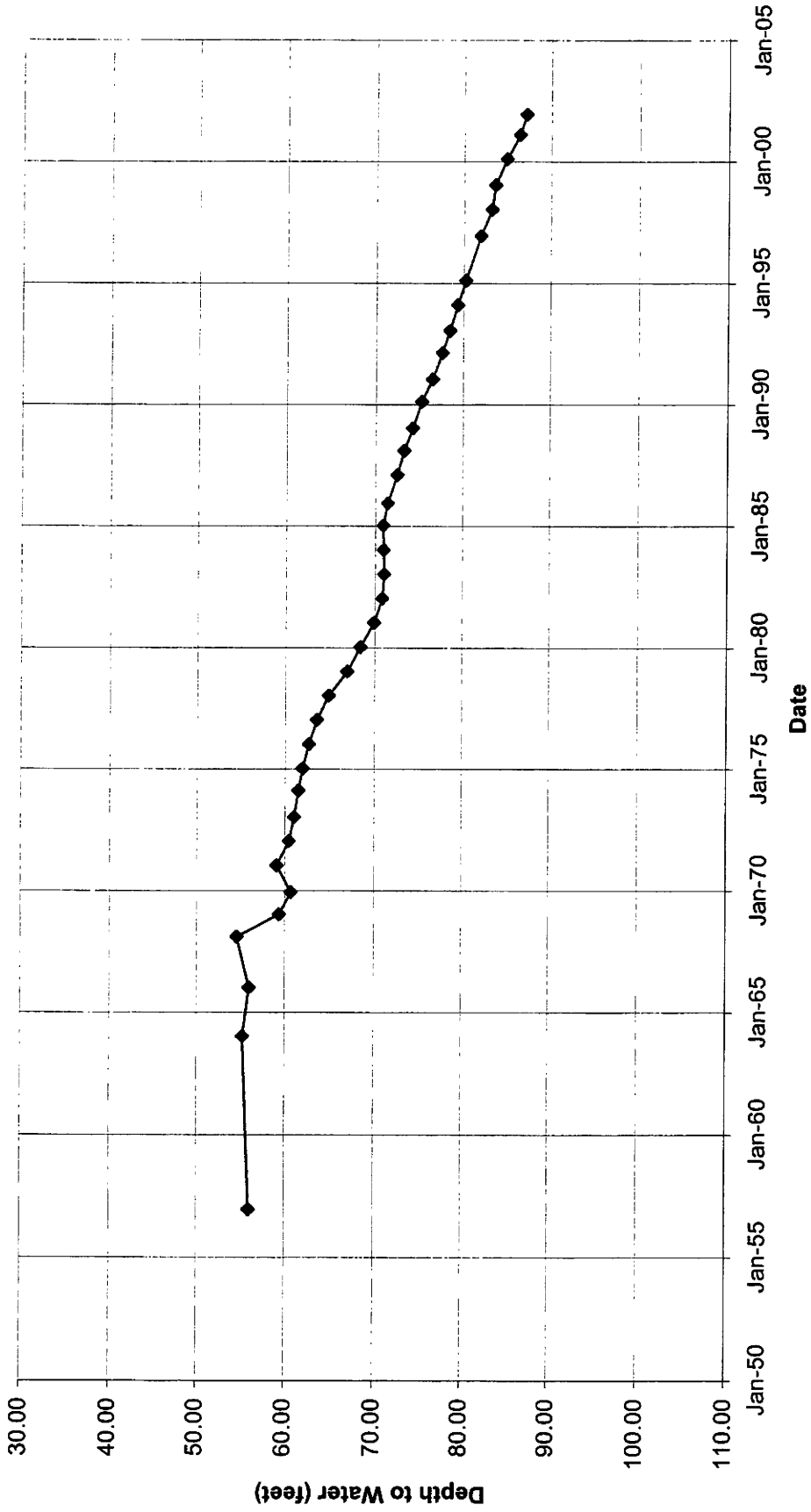
W-Y GWMD

NHP-12 Depth 413 feet

Section 20, T2N, R47W



Well Hydrograph Northern High Plains
CENTRAL YUMA GWMD
NHP-13 Depth
Section 20, T2N, R45W

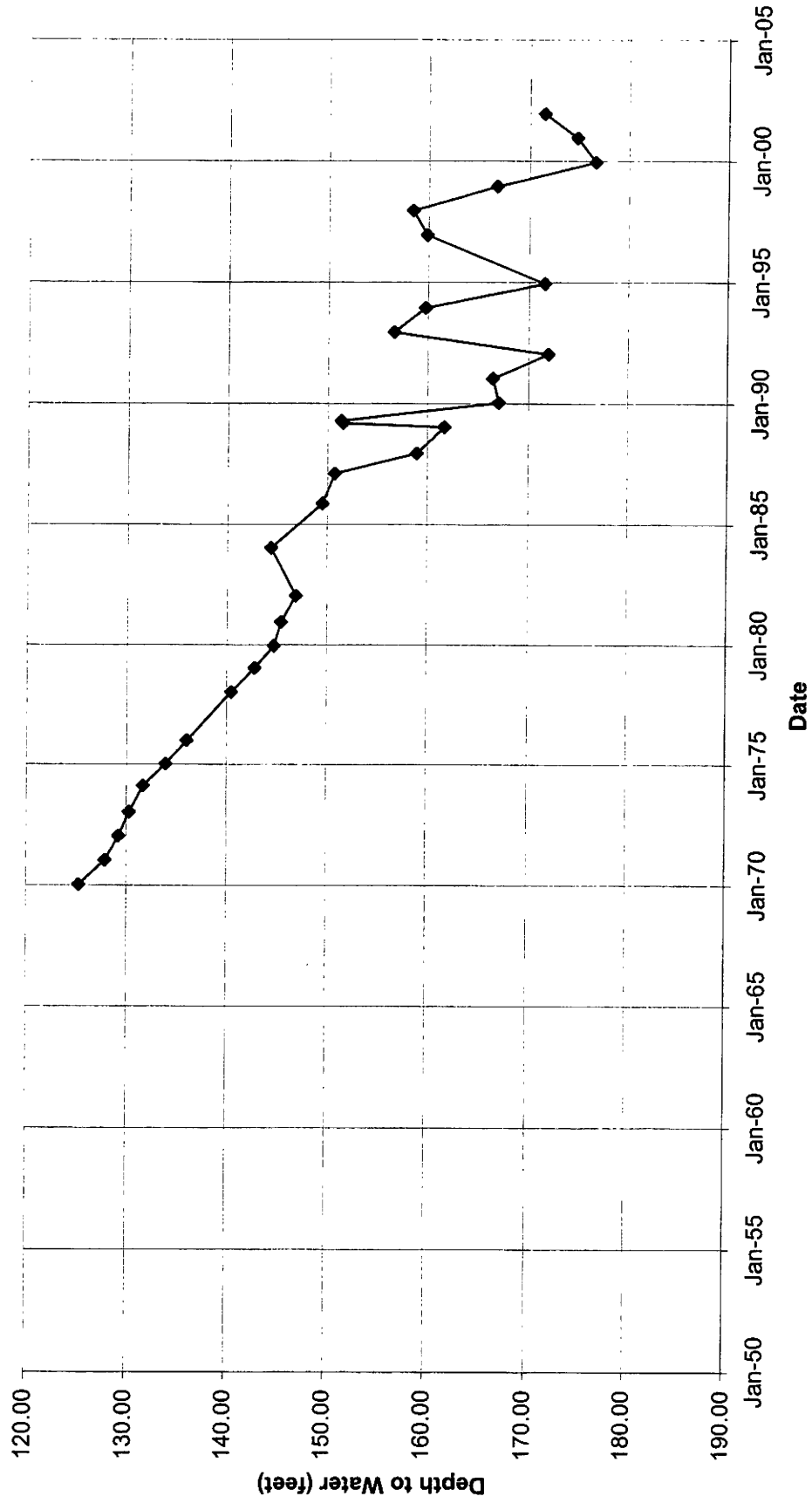


Well Hydrograph Northern High Plains

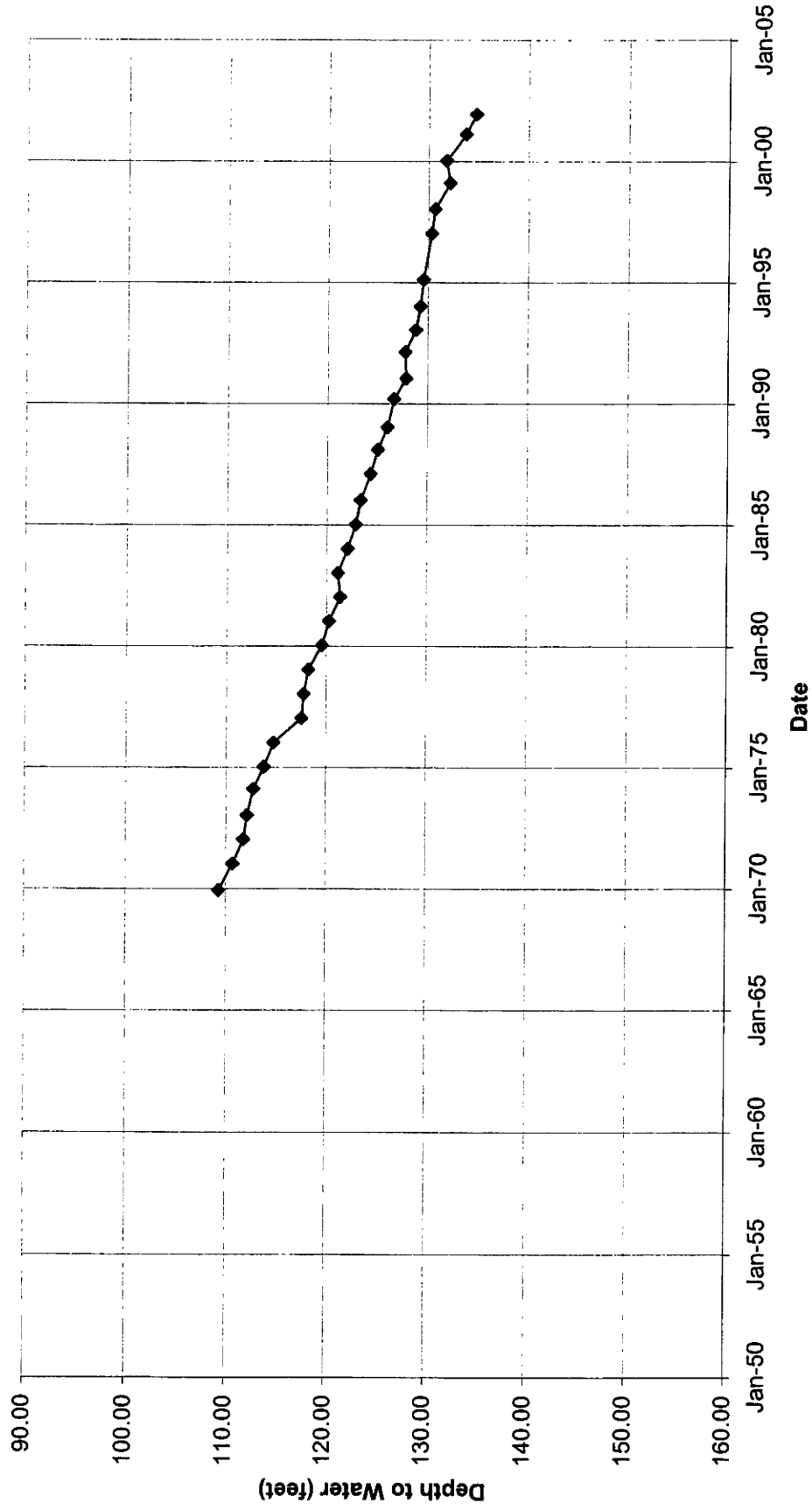
W-Y GWMD

NHP-14 Depth 340 feet

Section 5, T1N, R47W



**Well Hydrograph Northern High Plains
CENTRAL YUMA GWMD
NHP-15 Depth 244 feet
Section 20, T1N, R43W**

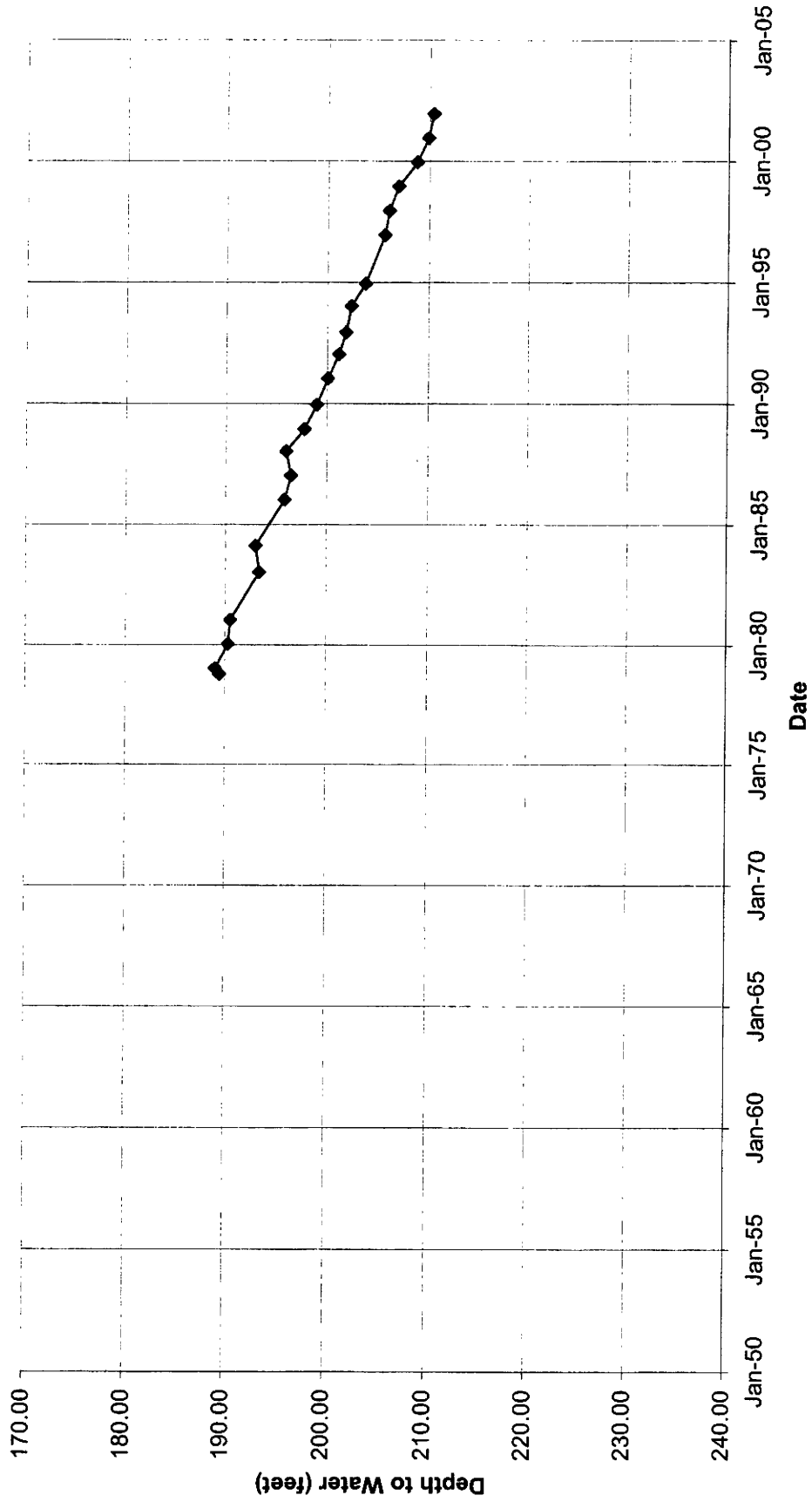


Well Hydrograph Northern High Plains

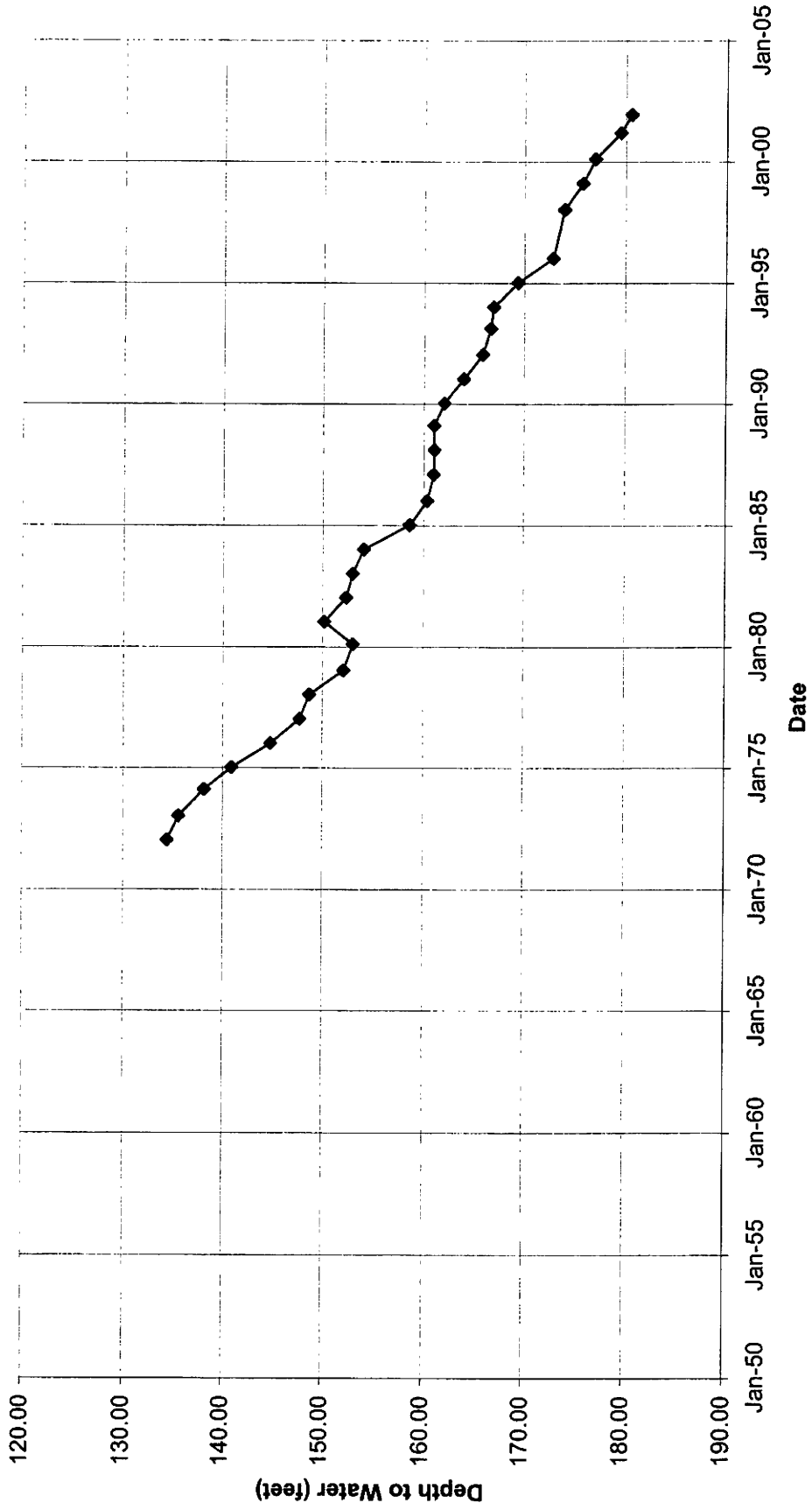
W-Y GWMD

NHP-16 Depth 400 feet

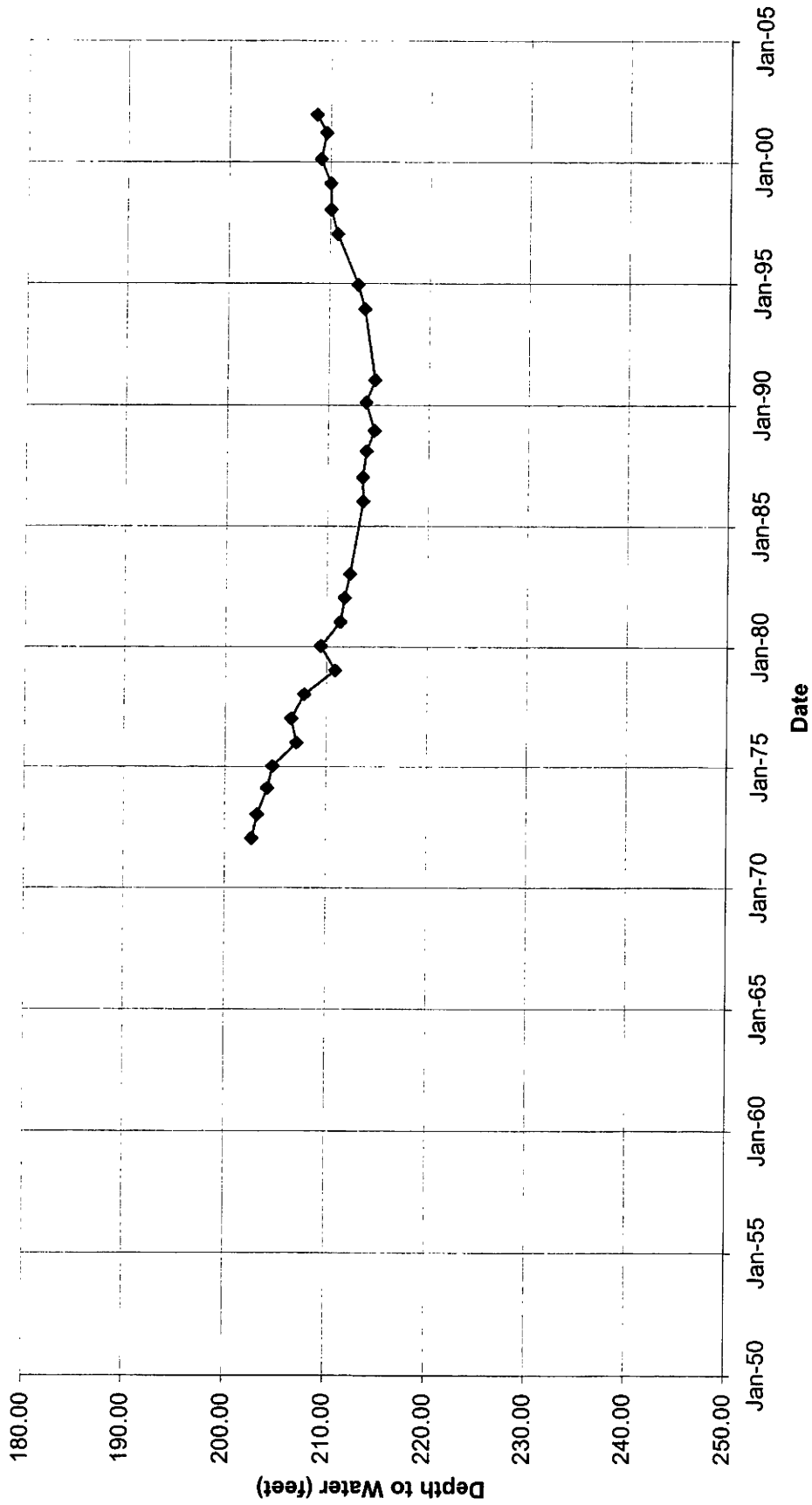
Section 12, T1S, R49W



**Well Hydrograph Northern High Plains
CENTRAL YUMA GWMD
NHP-17 Depth 254 feet
Section 11, T2S, R48W**



**Well Hydrograph Northern High Plains
WASHINGTON COUNTY
NHP-18 Depth 296 feet
Section 3, T2S, R51W**

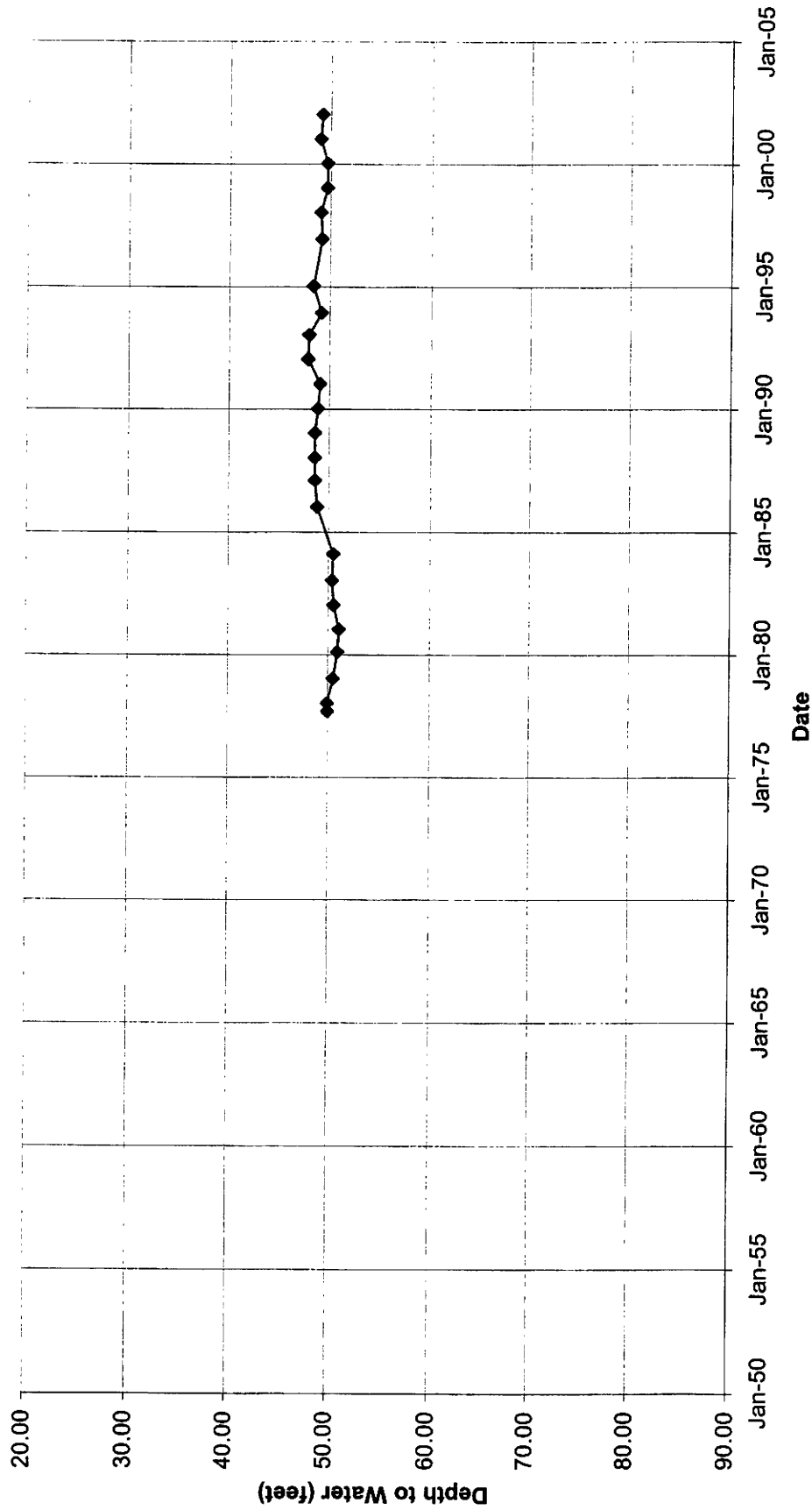


Well Hydrograph Northern High Plains

Arikaree GWMD

NHP-19 Depth 66.7 feet

Section 30, T3S, R46W

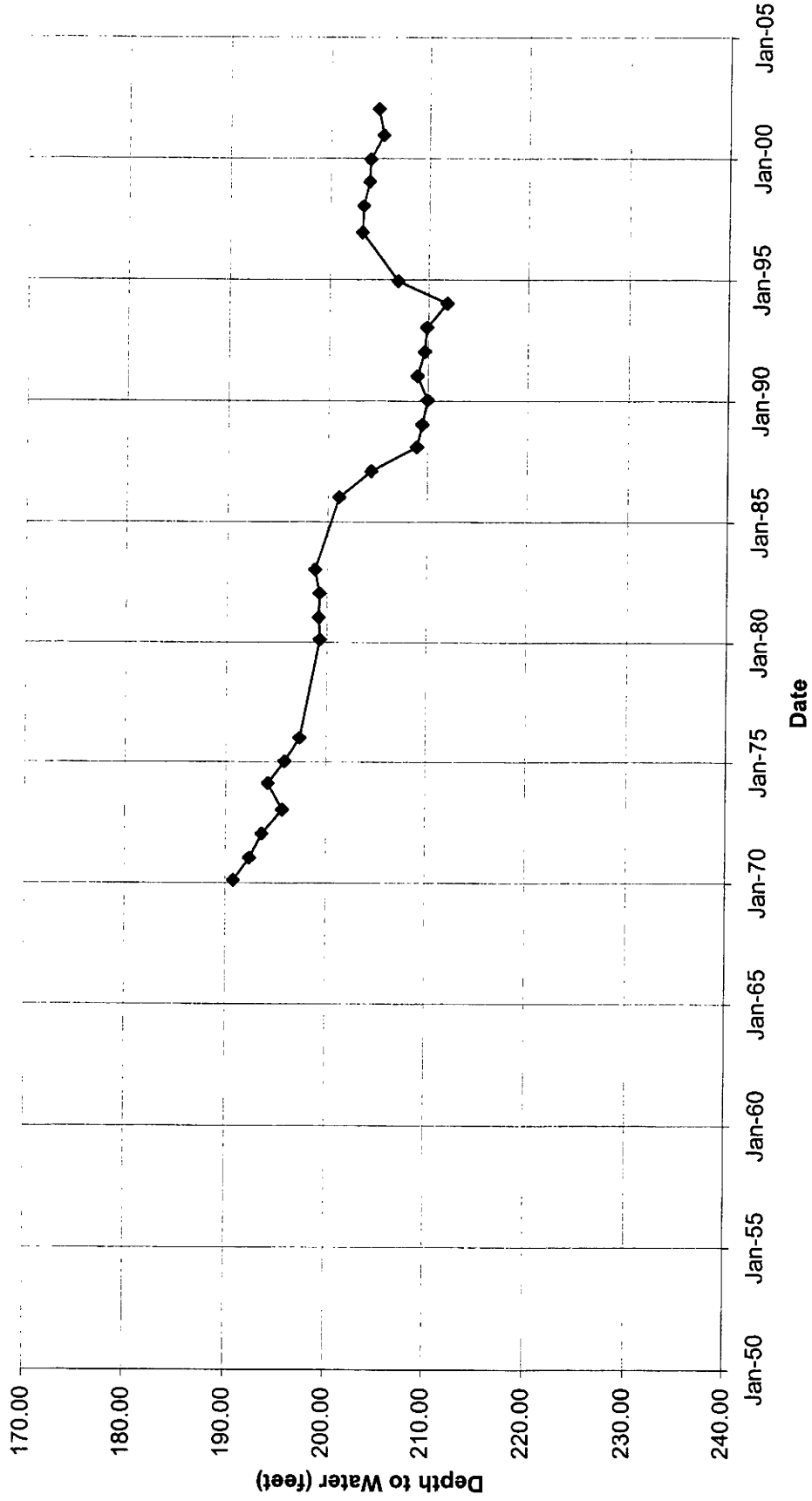


Well Hydrograph Northern High Plains

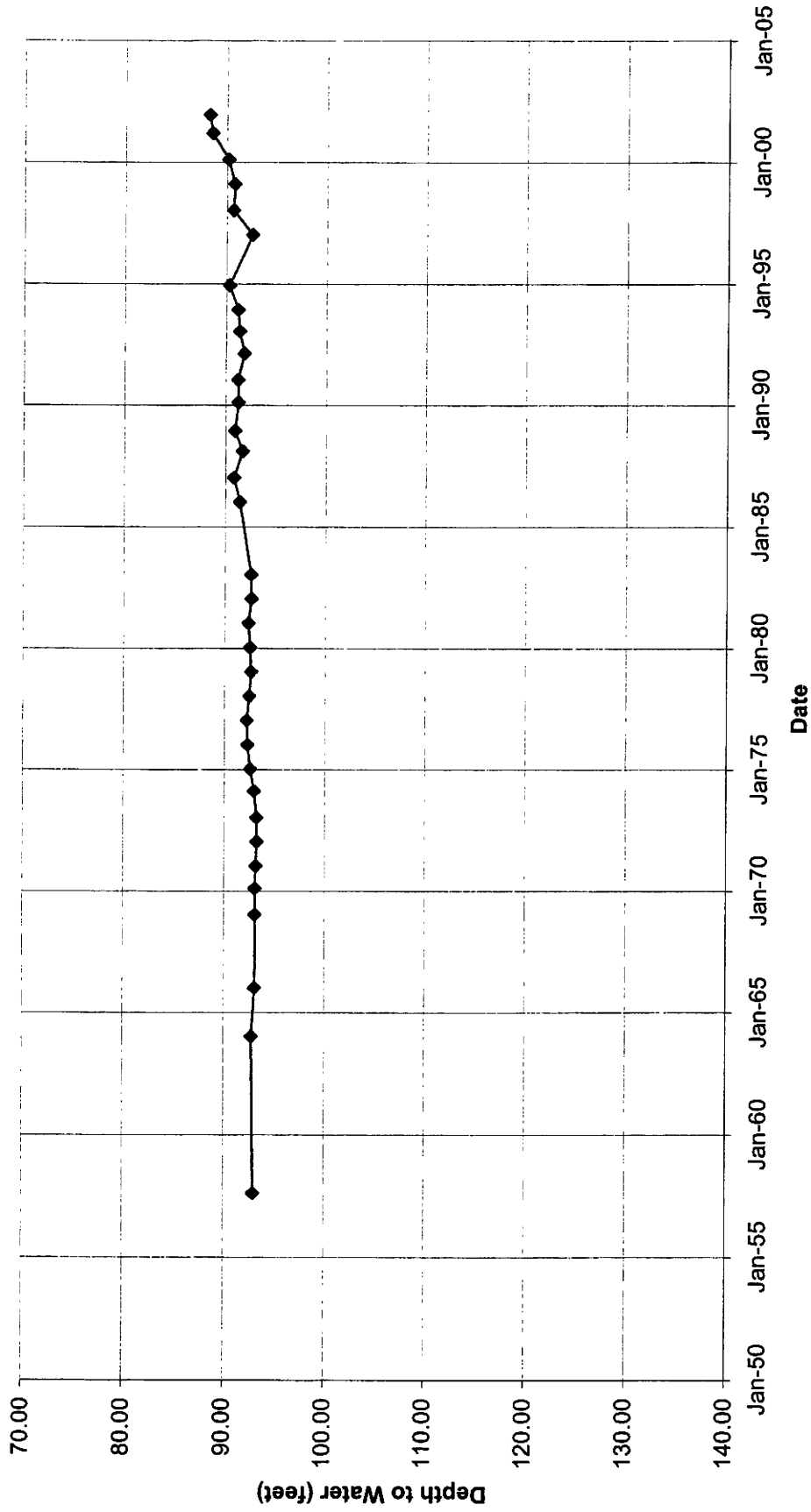
Arikaree GWMD

NHP-20 Depth 250 feet

Section 26, T4S, R43W



Well Hydrograph Northern High Plains
WASHINGTON COUNTY
NHP-21 Depth 103 feet
Section 5, T4S, R51W

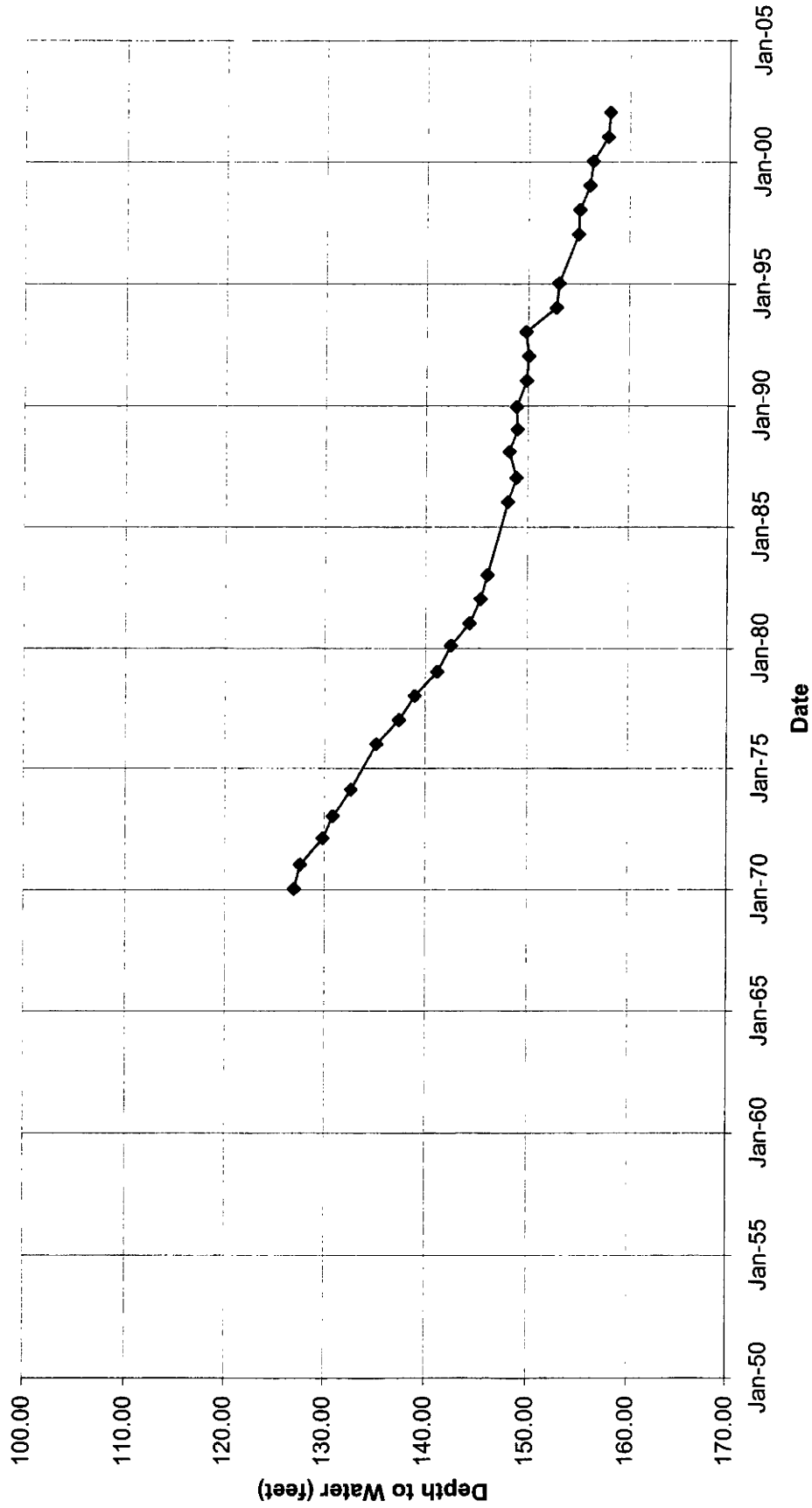


Well Hydrograph Northern High Plains

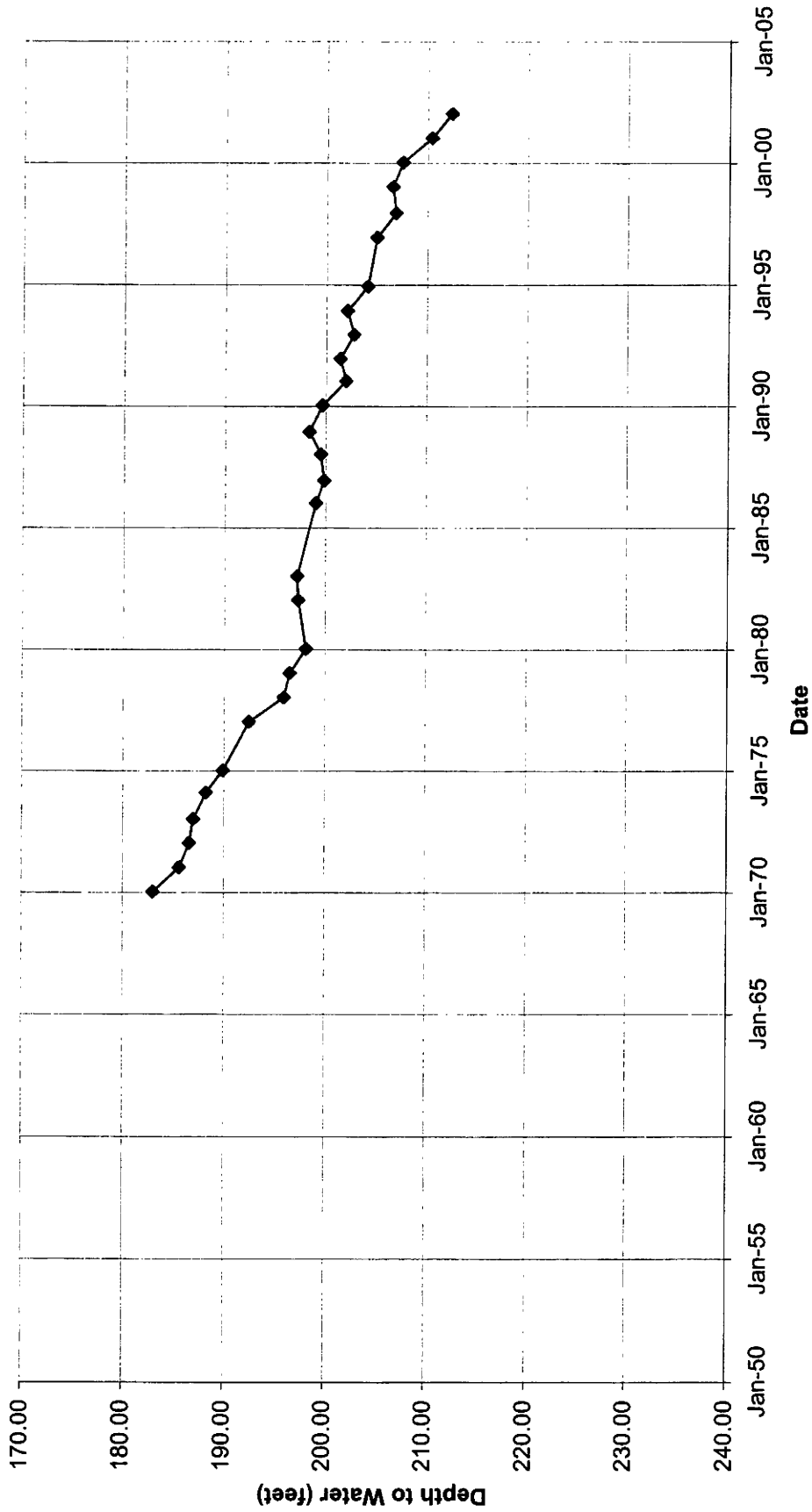
Arikaree GWMD

NHP-22 Depth 244 feet

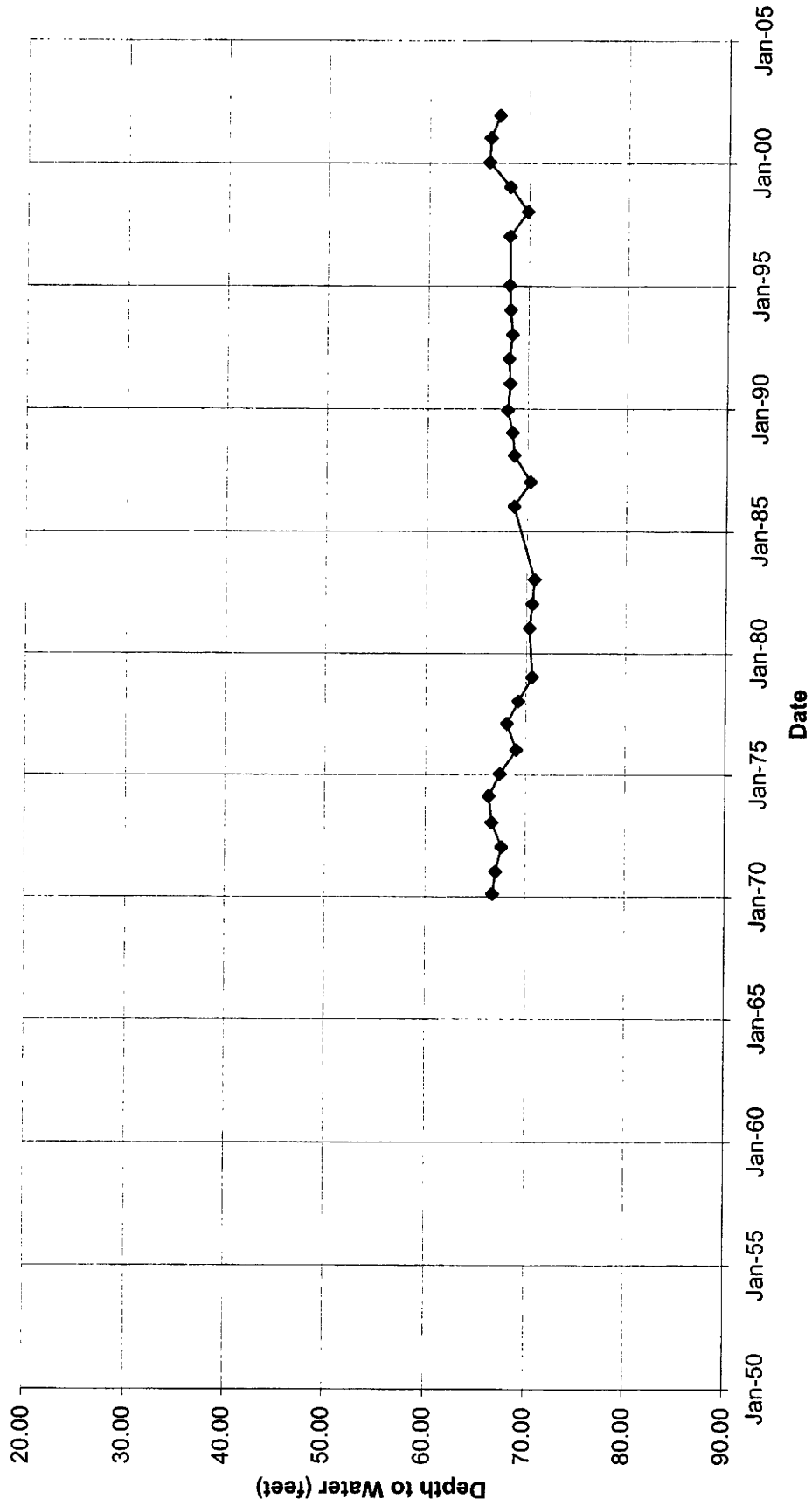
Section 24, T5S, R49W



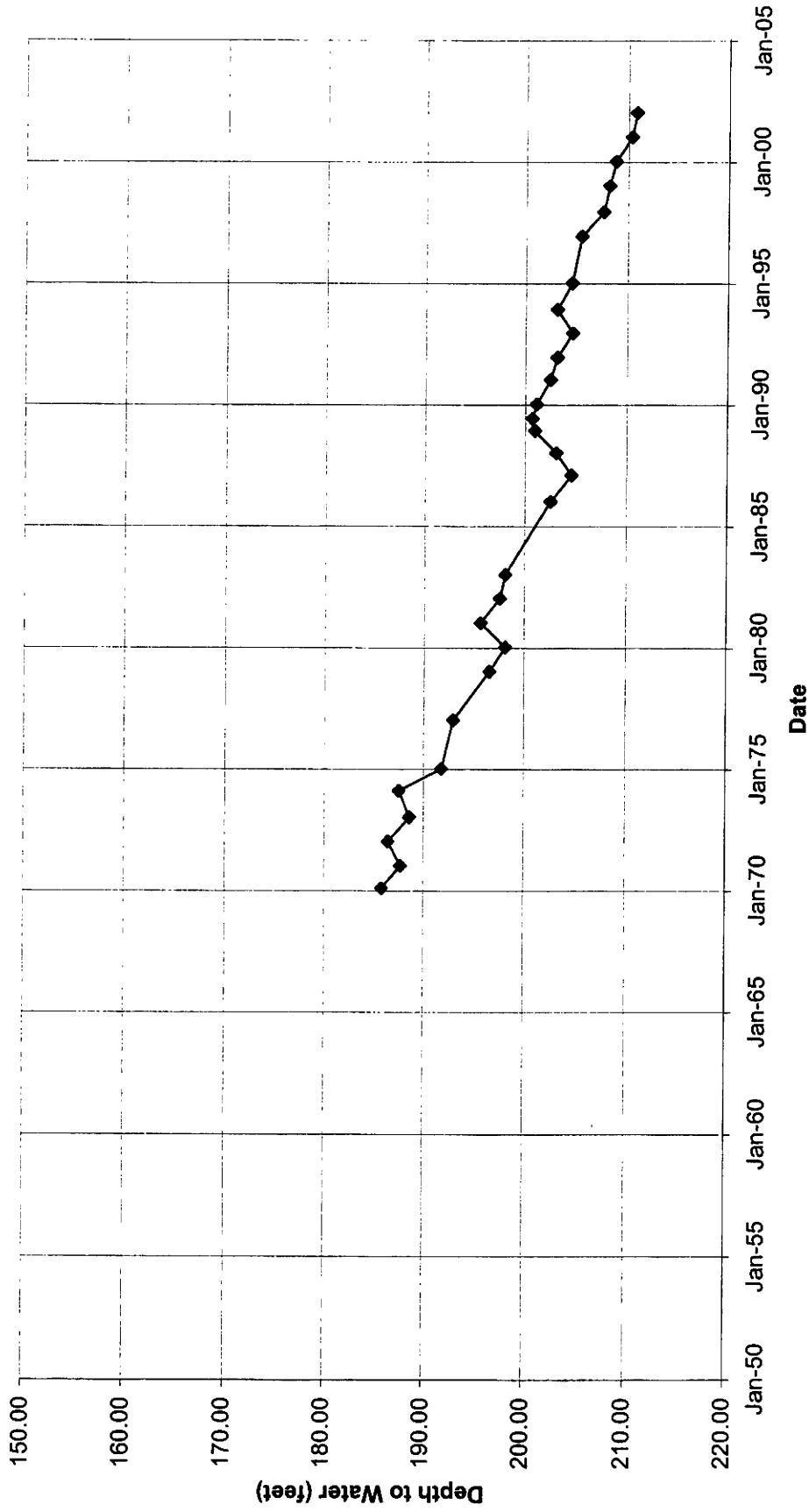
Well Hydrograph Northern High Plains
Plains GWMD
NHP-23 Depth 321 feet
Section 33, T6S, R42W



**Well Hydrograph Northern High Plains
Arikaree GWMD
NHP-24 Depth 100 feet
Section 19, T6S, R51W**



**Well Hydrograph Northern High Plains
Plains GWMD
NHP-25 Depth 310 feet
Section 4, T7S, R43W**

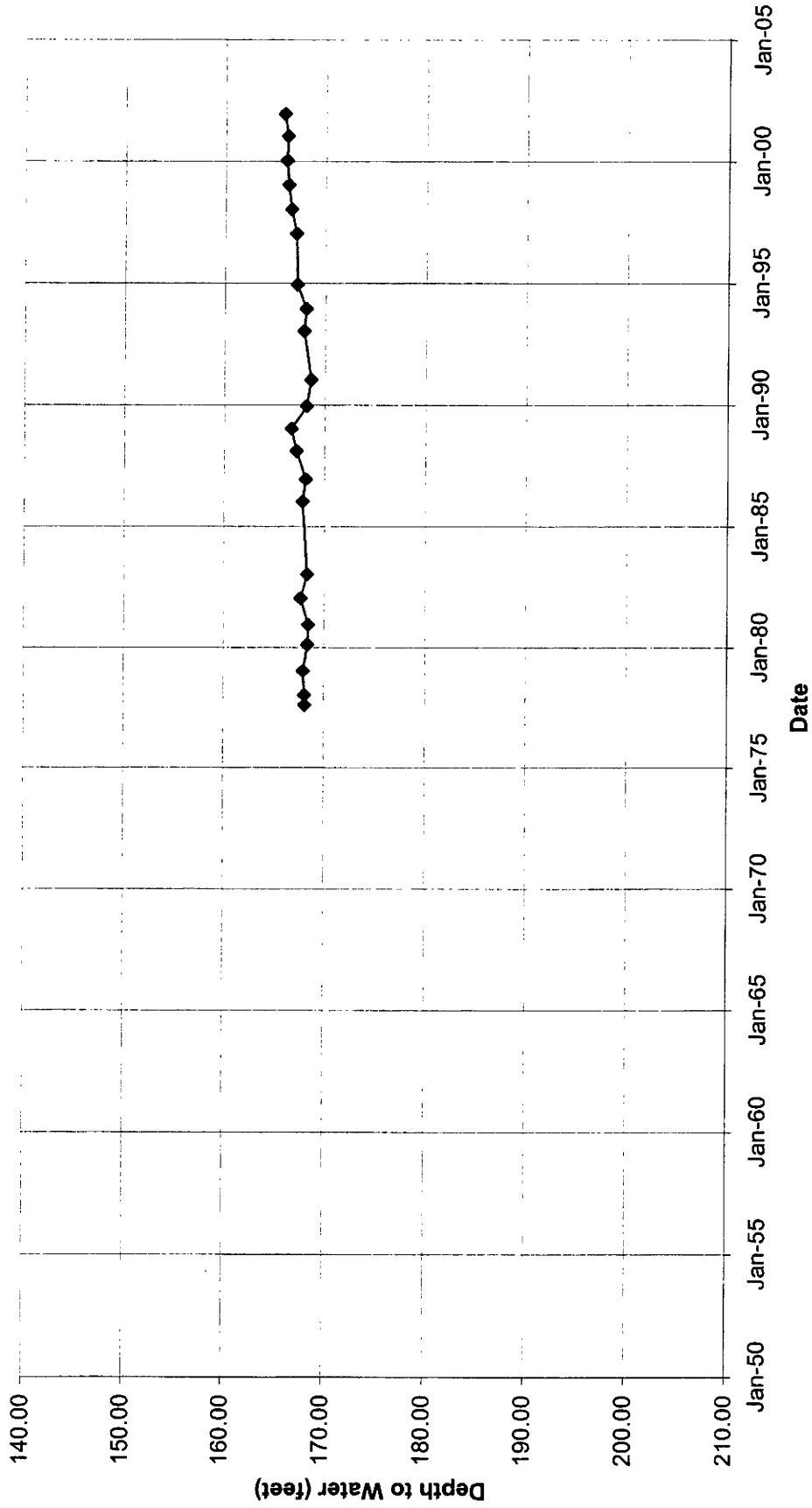


Well Hydrograph Northern High Plains

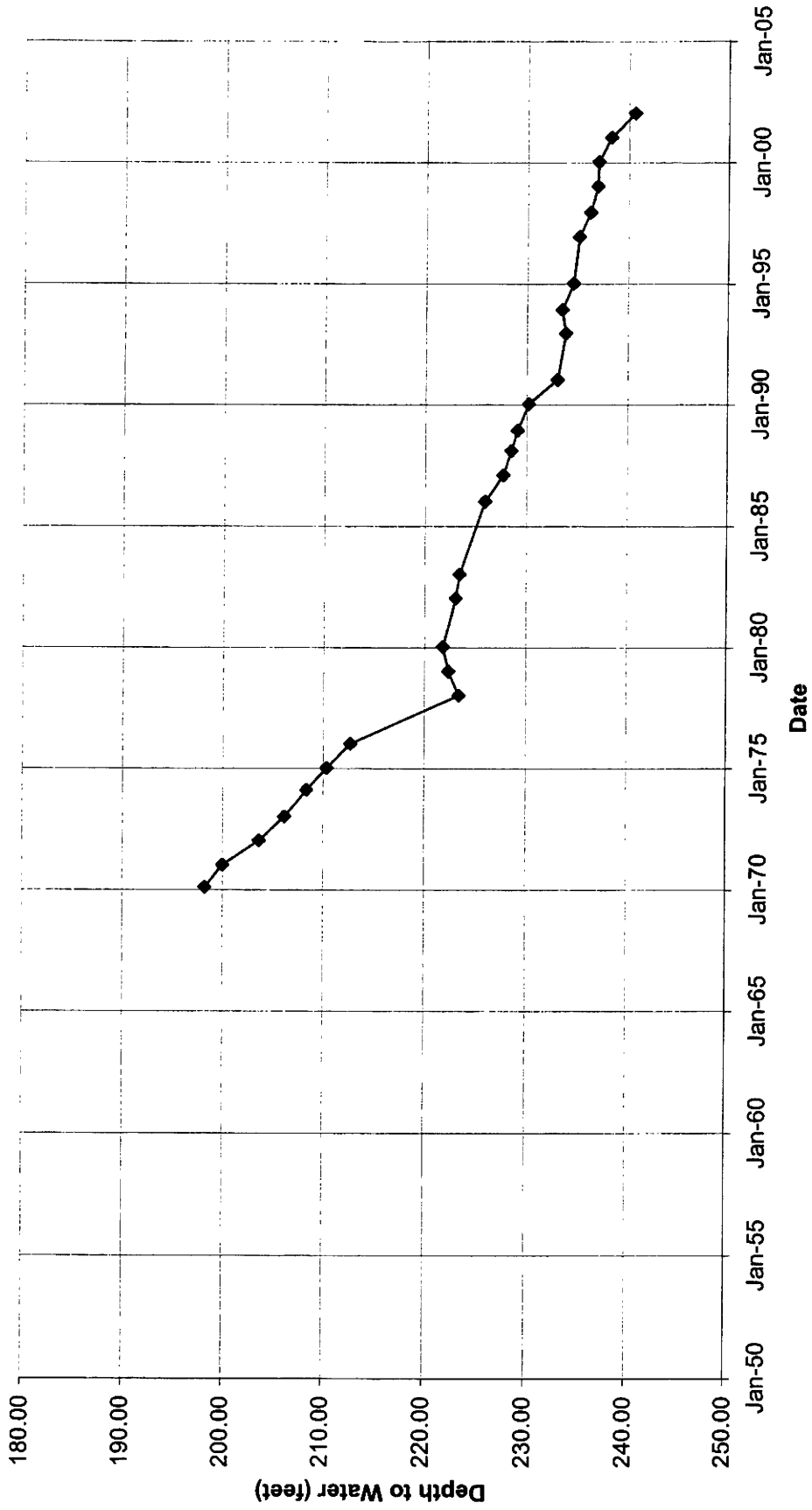
Arikaree GWMD

NHP-26 Depth 260 feet

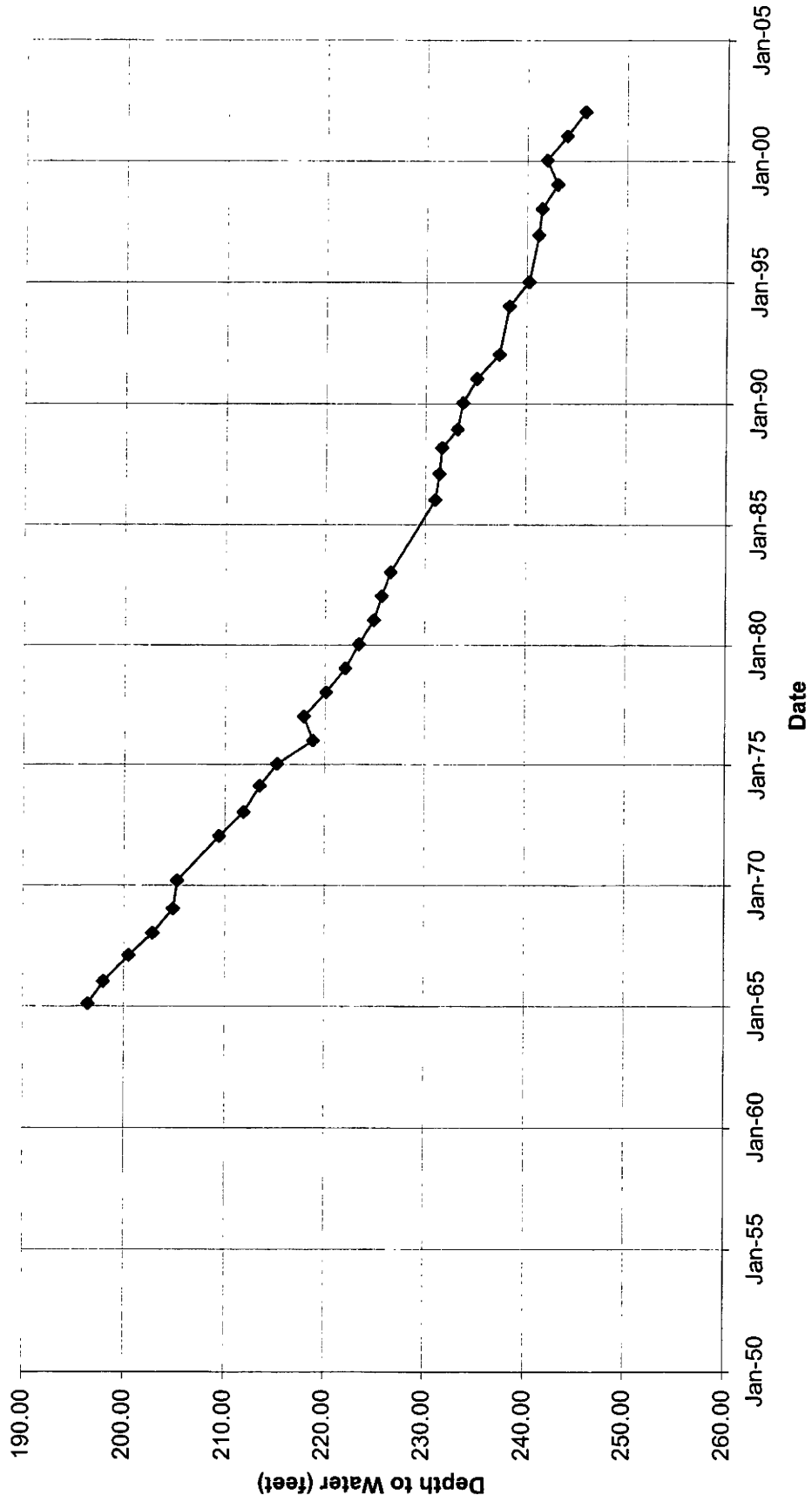
Section 27, T7S, R52W



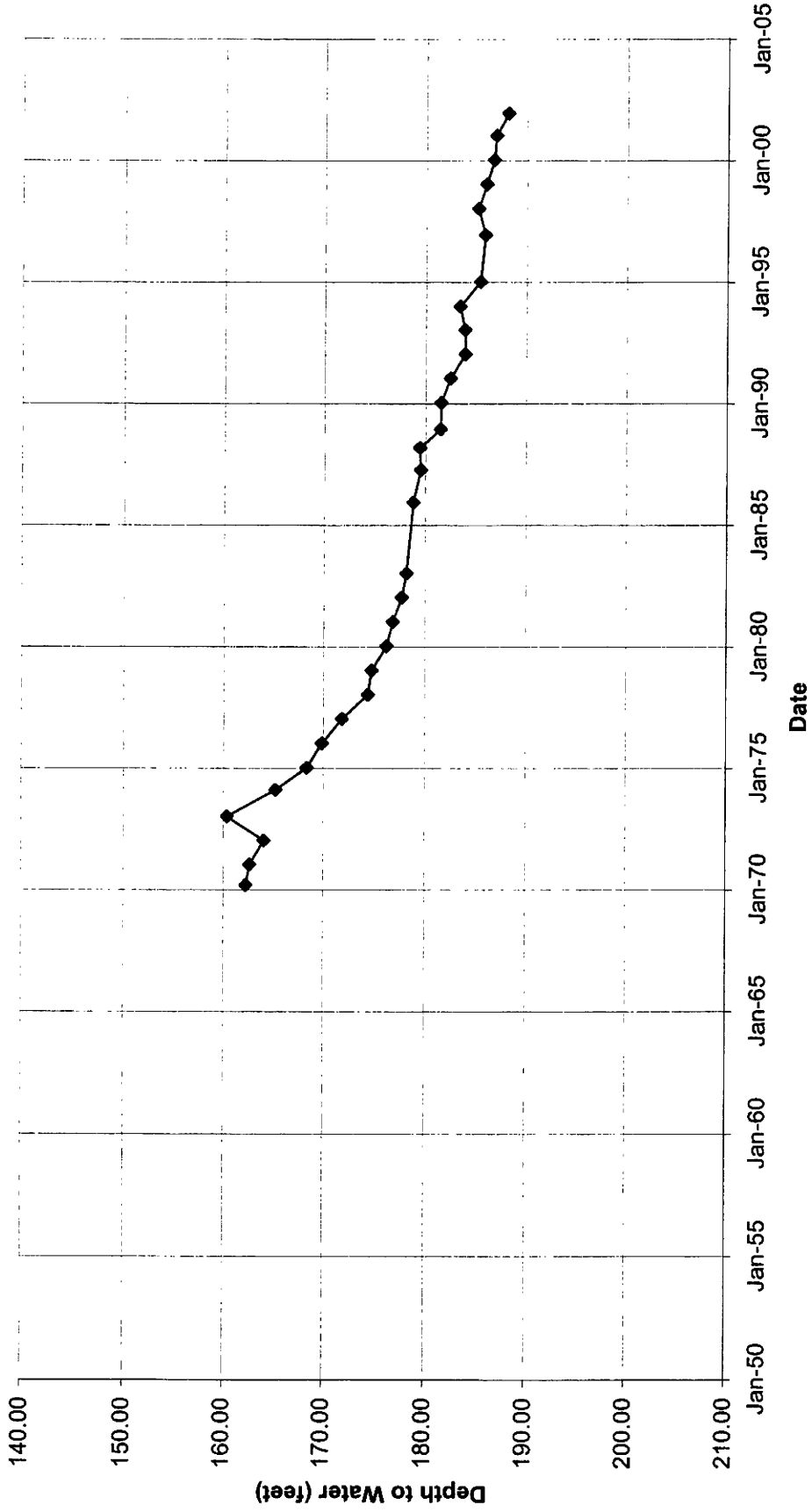
Well Hydrograph Northern High Plains
Plains GWMD
NHP-27 Depth 346 feet
Section 30, T8S, R43W



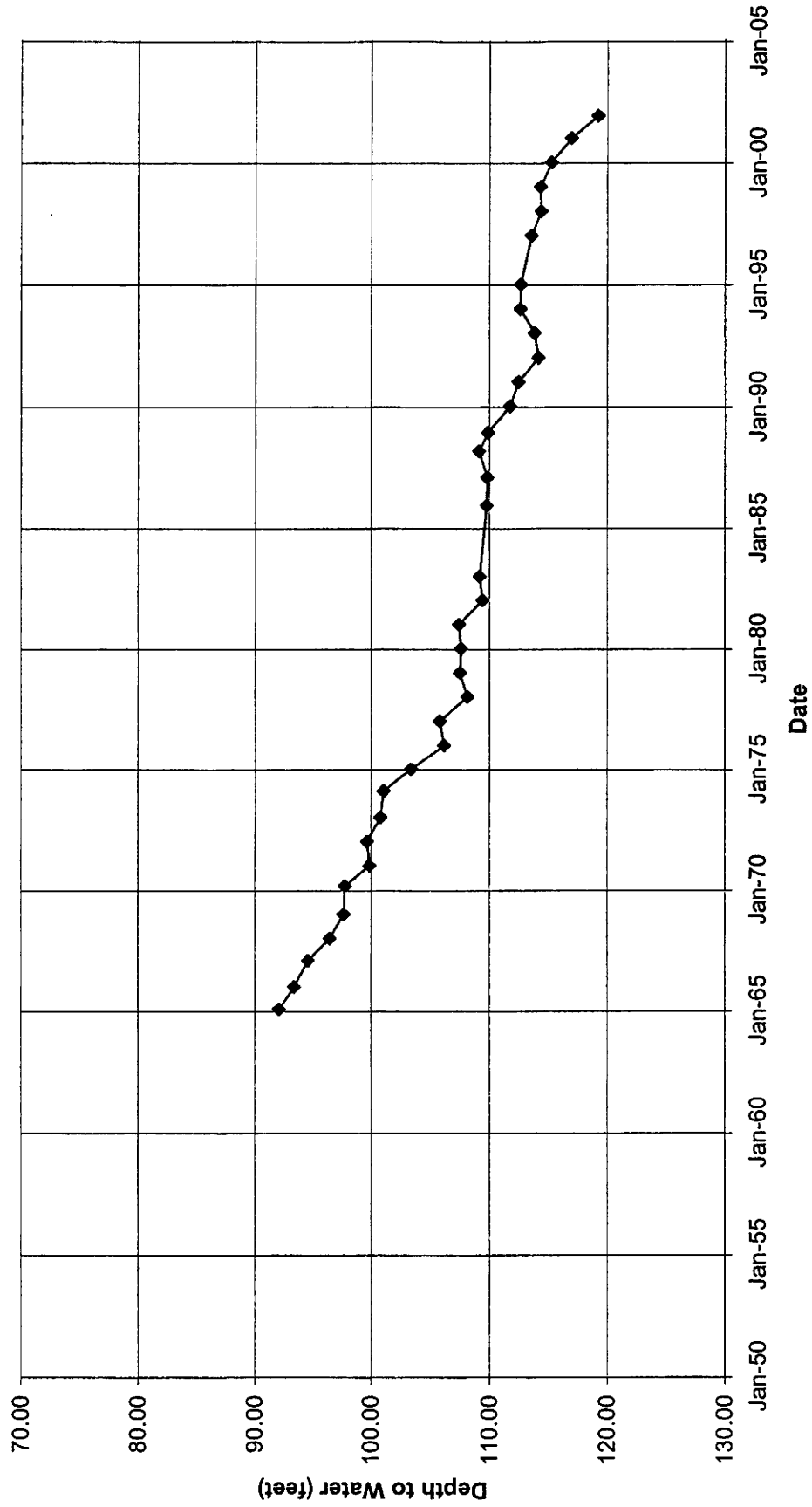
Well Hydrograph Northern High Plains
Plains GWMD
NHP-28 Depth 305 feet
Section 1, T8S, R46W



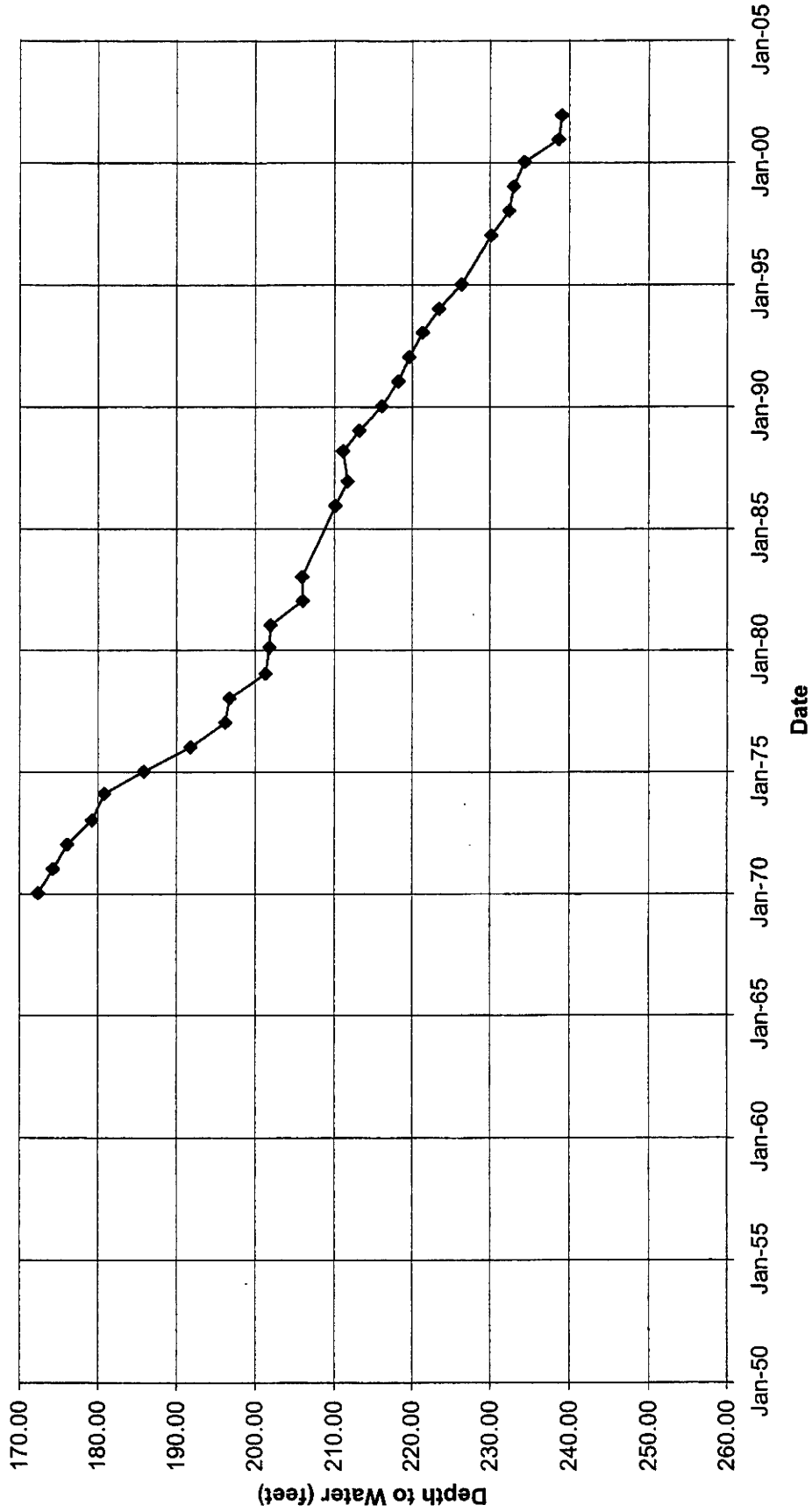
Well Hydrograph Northern High Plains
Plains GWMD
NHP-29 Depth 252 feet
Section 13, T10S, R47W



Well Hydrograph Northern High Plains
Plains GWMD
NHP-30 Depth 206 feet
Section 16, T11S, R44W



Well Hydrograph Northern High Plains
East Cheyenne GWMD
NHP-32 Depth 356 feet
Section 18, T14S, R41W

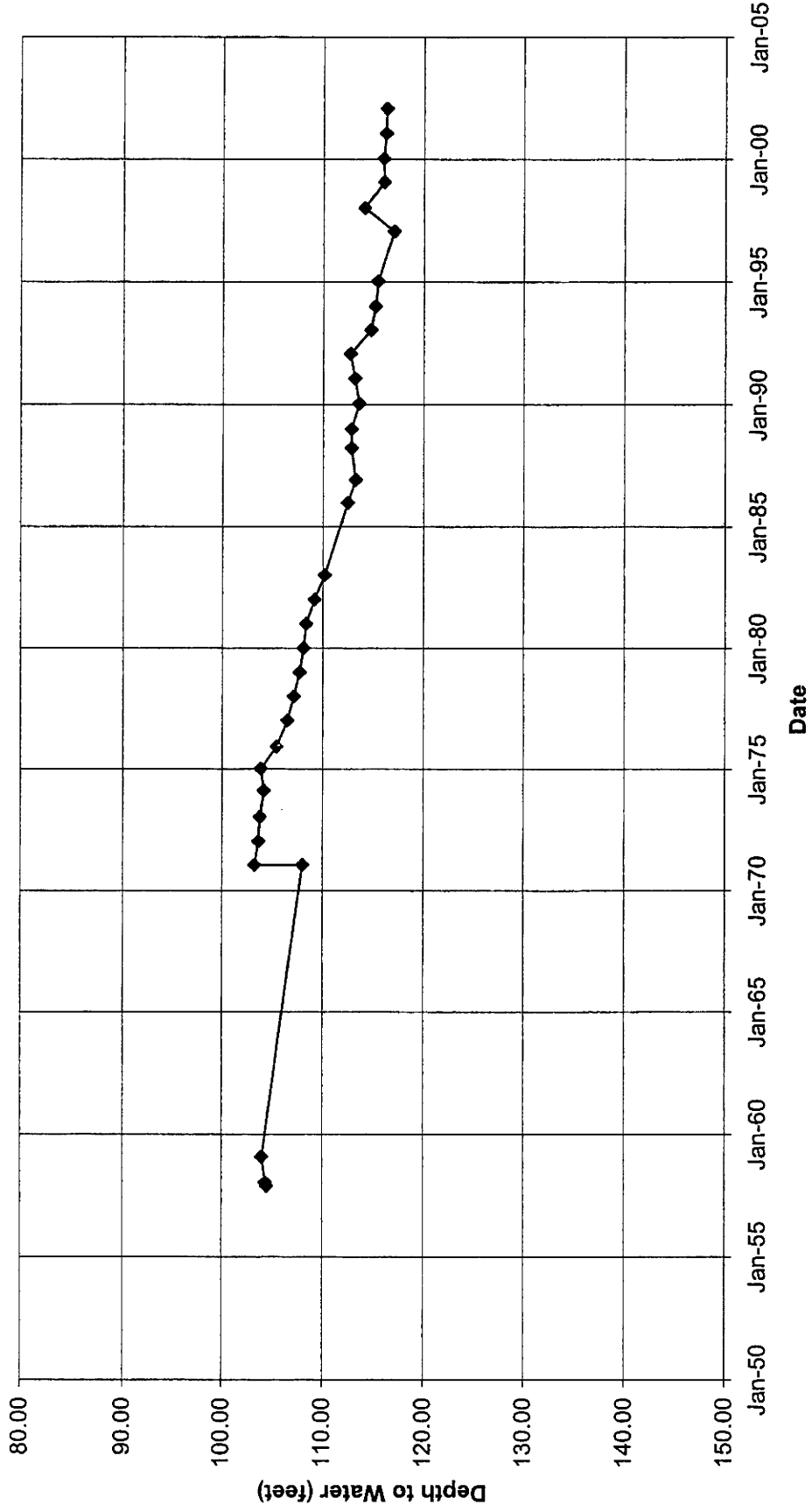


Well Hydrograph Northern High Plains

Prowers County

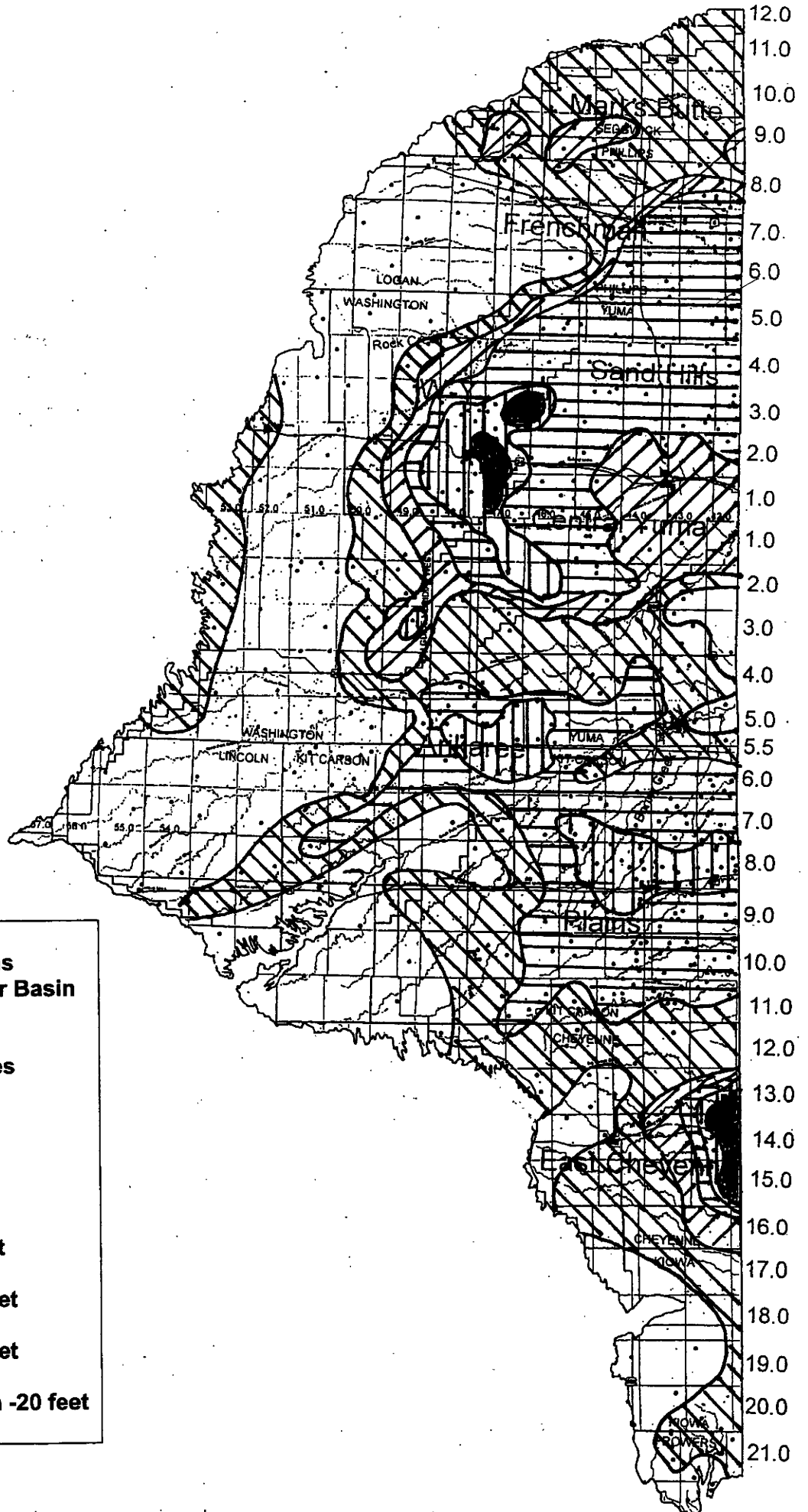
NHP-33 Depth 132 feet

Section 24, T21S, R42W









MAPS

**NORTHERN HIGH PLAINS
DESIGNATED GROUND WATER BASIN**



**Northern High Plains
Designated Ground Water Basin**

**Water Level Declines
1992 to 2002**

-  Rise
-  0 to -5 feet
-  -5 to -10 feet
-  -10 to -15 feet
-  -15 to -20 feet
-  Greater than -20 feet