

ONLY

(DO NOT GIVE OUT)

**GROUND WATER LEVELS
NORTHERN HIGH PLAINS DESIGNATED
GROUND WATER BASIN
2000**



**COLORADO DEPARTMENT OF NATURAL RESOURCES
DIVISION OF WATER RESOURCES
OFFICE OF THE STATE ENGINEER**

**Bill Owens
Governor**

**Hal Simpson
State Engineer**

**Greg Walcher
Director**

**George D. VanSlyke
Project Manager**

**GROUND WATER LEVELS
IN THE
NORTHERN HIGH PLAINS
DESIGNATED BASIN**

2000

FEBRUARY 2000

**COLORADO DEPARTMENT OF NATURAL RESOURCES
DIVISION OF WATER RESOURCES
OFFICE OF THE STATE ENGINEER**

**Bill Owens
Governor**

**Greg Walcher
Director**

**Hal D. Simpson
State Engineer**

**George D. VanSlyke
Project Manager**

INTRODUCTION

This report contains the results of water level measurements of wells in the Northern High Plains Designated Basin made during the winter of 1999-2000. Data were collected in cooperation with the W-Y, Frenchman, Central Yuma, Sand Hills, Marks Butte, Arikaree and Plains Ground Water Management Districts, the U.S. Geological Survey and local well owners and users. Funding for this project was supplied in part from well permit fees collected and managed by the Office of the State Engineer as a result of the passage of Senate Bill 200 during the 1987 legislative session. This bill authorized the Office of the State Engineer to establish and maintain a water level monitoring network throughout the state to obtain information on ground water conditions, to establish ground water trends and to manage the ground water resources of the state.

The data are tabulated by location within each ground water management district or within counties where no management district exists. The appendices contain information concerning well identification, location, owner's name, land surface elevation, permit number, water level data since 1987, remarks and the change in water level between the 1999 and 2000 measurements as well as a five year change between measurements made in 1996 and the present measurements and a ten year change between 1991 and the present. Also included are representative hydrographs for approximately five percent (5%) of the measured wells along with a location map. Three hydrographs are also included in Appendix L for wells monitored by the USGS which have continuous recorders installed.

Copies of this report are available for inspection in the offices of the local ground water management districts as well as the Office of the State Engineer. Copies can be purchased from the Office of the State Engineer, 1313 Sherman Street, Room 821, Denver, Colorado 80203 for a fee of \$ 5.00 to cover the cost of printing and handling. Summary reports will be made available at no cost to each well owner whose well was measured. These summary reports are available from the local districts or from the Office of the State Engineer.

DISCUSSION

During the winter of 1999/2000, 656 wells were measured in the Northern High Plains Designated Basin. An attempt was made to measure all the wells within a six week period beginning approximately in late-December 1999. This goal was achieved due to the mild winter throughout the basin. All wells were measured prior to February 15, 2000. By measuring the wells in a short time period, it is hoped that seasonal fluctuations will be dampened and that the hydrographs and comparison of water level change will more accurately reflect the true ground water conditions. The three hydrographs for wells with continuous recorders show that the aquifer receives recharge up to the beginning of the irrigation season and that measuring the wells at the same time each year is critical to obtaining consistent data.

Throughout the Northern High Plains, the water levels continue to show the regional decline which is to be expected when water is being "mined". This year considerable areas show small rises in water levels. The map contained in the appendix shows the relative change in water levels since last year.

The average rate of decline for the past year was slightly higher than for the preceding year (0.51 feet during 1999/2000 as compared with 0.33 feet in 1998/1999). The well hydrographs contained in the appendix show representative water level trends in areas throughout the basin. Based on previous work, the overall decline of 0.51 feet equals approximately 460,000 acre-feet which have been removed from storage. A decline of 1-foot is equal to a depletion from storage of approximately 900,000 acre feet. Over the past ten years (1991 to 2000) the basin-wide water level has declined approximately 4.58 feet representing a depletion of approximately 4,500,000 acre-feet or 4% of the estimated 1965 storage in the aquifer.

TABLE 1

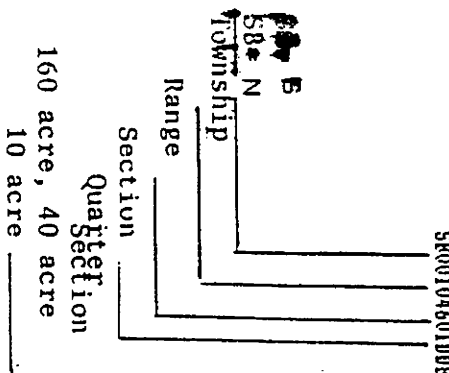
NORTHERN HIGH PLAINS

Water Level Changes 1991 to 2000

DISTRICT	# of Wells Measured	Change 1999/2000	Change 1998/1999	Change 1997/1998	Change 1996/1997	Change 1995/1996	Change 1994/1995	Change 1993/1994	5 year change 1996/2000	Ave./year 1996/2000	10 year change 1991/2000	Ave./year 1991/2000
MARKS BUTTE	15	-0.12	1.12	-1.12	0.81	-0.12	-1.17	0.01	0.69	0.14	-0.53	-0.05
FRENCHMAN	89	-0.42	0.20	-1.26	0.05	-0.59	-1.52	-0.31	-1.33	-0.27	-4.74	-0.47
SANDHILLS	50	-1.1	-1.65	-1.65	-1.11	-0.90	-1.93	-0.05	-5.43	-1.09	-10.30	-1.03
CENTRAL YUMA	55	-0.8	-1.21	-0.68	-0.77	-0.85	-1.26	-0.50	-3.44	-0.70	-7.25	-0.73
WASH. COUNTY	27	-0.8	0.13	0.52	0.14	0.83	-0.22	-0.19	0.95	0.19	1.91	0.19
W-Y	72	-1.33	0.96	-0.96	2.06	-1.62	-3.66	-0.35	0.83	0.17	-6.55	-0.66
ARIKAREE	116	0.12	-0.38	-0.58	-0.26	0.05	-0.58	-0.48	-1.11	-0.22	-2.18	-0.22
PLAINS	184	-0.47	-0.51	-0.62	-0.91	-0.34	-0.90	-0.14	-2.55	-0.51	-5.51	-0.55
EAST CHEYENNE	30	-0.87	-0.47	-0.61	-0.79	-0.60	-0.56	-0.47	-2.99	-0.60	-6.20	-0.62
KIOWA COUNTY	8	-2.16	-0.56	1.88	-0.33	-1.07	-1.39	-0.31	1.81	0.36	0.85	0.09
PROWERS COUN.	10	1.6	-0.37	0.62	-0.26	-1.33	0.19	-0.99	2.23	0.45	1.07	0.11
Totals & Averages	656	-0.51	-0.33	-0.70	-0.17	-0.50	-1.30	-0.30	-1.76	-0.35	-4.58	-0.46

EXPLANATION FOR APPENDICES A - K

LOCAL WELL NUMBER	TOWNSHIP	RANGE	SECTION	QUARTER SECTION	WELL OWNER	PERMIT	ELEV	WATER LEVEL ((feet)) FLS	DATE	REMARKS	CHANGE 1979/51 ((feet))	MGND
Well Location Code	Township	Range	Section	Quarter Section	Registered Owner	Permit Number	Elevation	Water Level	Date Measured	Corresponding Remarks	Water Level Change	Management District Code
5R00104532ACA	T1N	R45W	32	NE/4	NEWMAN, MELVIN	9136 F	3860	57.08	02/05/87	NOT MEASURED	-0.19	CY
5R00104601D8R	T1N	R46W	1	SE/4	SESENN JACKSON-MAKFIELD	6708 F	3900	84.69	02/05/87		-0.65	CY
								85.32	02/04/88			
								86.28	01/31/89			
								86.93	03/01/90			



CONTENTS

INTRODUCTION	Page 1
DISCUSSION	2
TABLE 1 Water Level Changes 1993 to 2000	3
EXPLANATION FOR APPENDICES A-K	5
APPENDIX A Water Level Data for the Marks Butte Ground Water Management District	
APPENDIX B Water Level Data for the Frenchman Ground Water Management District	
APPENDIX C Water Level Data for the Sand Hills Ground Water Management District	
APPENDIX D Water Level Data for the W-Y Ground Water Management District	
APPENDIX E Water Level Data for the Central Yuma Ground Water Management District	
APPENDIX F Water Level Data for Western Washington County	
APPENDIX G Water Level Data for the Arikaree Ground Water Management District	
APPENDIX H Water Level Data for the Plains Ground Water Management District	
APPENDIX I Water Level Data for the East Cheyenne Ground Water Management District	
APPENDIX J Water Level Data for Kiowa and Prowers Counties	
APPENDIX K Location map and Hydrographs for Selected Wells and Hydrographs for Wells with Continuous Recorders	

APPENDIX A
WATER LEVEL DATA
FOR THE
MARKS BUTTE
GROUND WATER MANAGEMENT DISTRICT

WATER LEVELS IN THE
NORTHERN HIGH PLAINS DESIGNATED BASIN
1999/2000

LOCAL WELL NUMBER	TWNS	RNG	SEC	QTR	WELL OWNER	PERMIT	ELEV	WATER LEVEL (feet) BLS	DATE	CHANGE 99/00 (feet)	CHANGE 5 YEARS 96/00 (feet)	CHANGE 10 YEAR 91/00 (feet)	GWM
SB00904316BAB	T9N	R43W	16	NWNENW	FULSCHER, M.	0	3668	205.55	12/09/86				MB
								204.50	01/01/88				
								205.05	11/30/88				
								203.71	01/03/90				
								204.05	12/27/90				
								204.17	01/22/92				
								0.00	01/05/93				
								202.70	01/11/94				
								204.26	12/01/94				
								204.80	12/27/95				
								0.00	12/26/96				
								204.30	11/28/97				
								202.55	01/26/99				
								0.00	/ /				
SB00904411BBB	T9N	R44W	11	NWNWNW	CUMMING, G.	12422 F	3725	199.13	12/09/86	3.00	3.07	1.25	MB
								197.00	01/06/88				
								195.47	11/30/88				
								194.26	01/03/90				
								196.15	12/27/90				
								198.23	01/22/92				
								199.17	01/05/93				
								197.38	01/11/94				
								197.91	12/01/94				
								197.97	12/27/95				
								196.30	12/26/96				
								198.45	11/28/97				
								197.90	01/26/99				
								194.90	01/20/00				
SB00904518BDB1	T9N	R45W	18	NWSNW	AUSTIN, BURL	15970 F	3880	206.64	12/17/86	0.30	-0.01	-2.82	MB
								206.73	01/07/88				
								207.50	11/30/88				
								207.10	01/11/90				
								207.48	12/27/90				
								207.76	02/05/92				
								208.30	01/05/93				
								208.40	01/13/94				
								210.11	12/01/94				
								210.29	12/27/95				
								208.94	12/26/96				
								210.70	11/28/97				
								210.60	01/30/99				
								210.30	01/20/00				
SB00904610CCA	T9N	R46W	10	SWSNE	ANDERSON, A.	14063 F	3930	218.40	12/17/86	0.20	0.01	-1.47	MB
								220.21	01/07/88				
								218.83	11/30/88				
								220.66	01/11/90				
								219.43	12/27/90				
								221.03	02/05/92				
								219.78	01/05/93				
								219.95	01/13/94				
								220.65	12/01/94				
								220.91	12/27/95				
								0.00	12/26/96				
								223.75	11/28/97				
								221.10	01/30/99				
								220.90	01/20/00				

WATER LEVELS IN THE
NORTHERN HIGH PLAINS DESIGNATED BASIN
1999/2000

LOCAL WELL NUMBER	TWNS	RNG	SEC	QTR	WELL OWNER	PERMIT	ELEV	WATER LEVEL (feet) BLS	DATE	CHANGE 99/00 (feet)	CHANGE 5 YEARS 96/00 (feet)	CHANGE 10 YEAR 91/00 (feet)	GWM
SB00904711DDB1	T9N	R47W	11	SESENW	TAYLOR, LARRY	20051 F	3990	198.69	12/17/86	0.10	0.33	-0.01	MB
								198.19	12/10/87				
								200.05	11/30/88				
								199.79	01/11/90				
								199.99	12/27/90				
								199.82	02/05/92				
								200.98	01/05/93				
								199.30	01/13/94				
								200.52	12/01/94				
								200.33	12/27/95				
								199.22	12/26/96				
								200.40	11/28/97				
								200.10	01/30/99				
								200.00	01/05/00				
SB00904717C	T9N	R47W	17	SW	MEAKINS, RICHARD	0	0	203.79	01/01/87	-0.90	-0.51	-0.57	MB
								203.88	01/07/88				
								206.86	12/08/88				
								206.75	01/11/90				
								203.03	12/27/90				
								202.72	02/05/92				
								202.34	01/05/93				
								202.85	01/25/94				
								202.42	01/18/95				
								203.09	02/07/96				
								201.77	12/26/96				
								201.80	12/21/97				
								202.70	01/30/99				
								203.60	01/05/00				
SB01004232DDD	T10N	R42W	32	SESESE	U.S. GOVERNMENT	0	3610	194.38	12/09/86	-0.20	2.88	1.87	MB
								193.87	01/06/88				
								194.98	11/30/88				
								193.79	01/03/90				
								194.97	12/27/90				
								189.56	01/22/92				
								190.27	01/05/93				
								192.28	01/11/94				
								196.26	12/01/94				
								195.98	12/27/95				
								196.65	12/26/96				
								196.65	11/28/97				
								192.90	01/26/99				
								193.10	01/20/00				
SB01004435CAD	T10N	R44W	35	SWNESE	RENQUIST, M.	18605 F	3710	197.10	12/09/86	0.00	1.26	-0.46	MB
								196.45	01/06/88				
								197.42	11/30/88				
								195.84	01/03/90				
								197.24	12/27/90				
								197.98	01/22/92				
								199.20	01/05/93				
								197.06	01/13/94				
								198.95	12/01/94				
								198.96	12/27/95				
								197.56	12/26/96				
								199.20	11/28/97				
								197.70	01/26/99				
								197.70	01/20/00				

WATER LEVELS IN THE
NORTHERN HIGH PLAINS DESIGNATED BASIN
1999/2000

LOCAL WELL NUMBER	TWNS	RNG	SEC	QTR	WELL OWNER	PERMIT	ELEV	WATER LEVEL (feet) BLS	DATE	CHANGE 99/00 (feet)	CHANGE 5 YEARS 96/00 (feet)	CHANGE 10 YEAR 91/00 (feet)	GWM
SB01004524CCC2	T10N	R45W	24	SWSWSW	RENQUIST, M. J.	0	3825	245.34	12/09/86	-3.35	-4.70	-7.12	MB
								245.70	01/06/88				
								246.05	11/30/88				
								246.10	01/03/90				
								246.48	12/27/90				
								247.40	02/05/92				
								247.33	01/05/93				
								247.94	01/13/94				
								249.07	12/01/94				
								248.90	12/27/95				
								247.29	12/26/96				
								249.50	11/28/97				
								250.25	01/30/99				
								253.60	01/20/00				
SB01004617CAC1	T10N	R46W	17	SWNESW	PRICE BROTHERS	19587 F	3980	261.19	12/09/86	3.60	0.72	MB	
								261.90	01/06/88				
								262.43	11/30/88				
								263.23	01/11/90				
								262.72	12/27/90				
								263.15	02/05/92				
								263.11	01/05/93				
								263.65	01/13/94				
								264.01	12/01/94				
								265.60	12/27/95				
								264.22	12/26/96				
								264.30	11/28/97				
								0.00	/ /				
								262.00	01/05/00				
SB01004631C	T10N	R46W	31	SW	ANDERSON	0	0	229.50	01/01/87	0.15	-0.48	-1.07	MB
								228.55	01/06/88				
								230.05	11/30/88				
								230.63	01/11/90				
								231.53	12/27/90				
								230.73	02/05/92				
								230.50	01/05/93				
								232.15	01/13/94				
								232.34	12/01/94				
								232.12	12/27/95				
								231.20	12/26/96				
								233.10	11/28/97				
								232.75	01/30/99				
								232.60	01/05/00				
SB01004631B	T10N	R46W	31	NW	ANDERSON	0	0	254.03	01/01/87	-1.60	1.49	1.39	MB
								253.65	01/06/88				
								255.06	11/30/88				
								255.29	01/11/90				
								256.39	12/27/90				
								255.92	02/05/92				
								255.89	01/05/93				
								255.96	01/13/94				
								256.73	12/01/94				
								256.49	12/27/95				
								257.10	12/26/96				
								257.70	11/28/97				
								253.40	01/30/99				
								255.00	01/05/00				

APPENDIX B
WATER LEVEL DATA
FOR THE
FRENCHMAN
GROUND WATER MANAGEMENT DISTRICT

**FRENCHMAN
GROUND WATER MANAGEMENT DISTRICT**

WATER LEVELS IN THE
NORTHERN HIGH PLAINS DESIGNATED BASIN
1999/2000

LOCAL WELL NUMBER	TWNS	RNG	SEC	QTR	WELL OWNER	PERMIT	ELEV	WATER LEVEL (feet) BLS	DATE	CHANGE 99/00 (feet)	CHANGE 5 YEARS 96/00 (feet)	CHANGE 10 YEAR 91/00 (feet)	GWM
SB00604207BAB	T6N	R42W	7	NWNENW	SCHULZ, PHILLIP W.	3484 F	3595	72.18	03/03/87	-0.91	-4.18	-8.95	FRM
								73.14	01/28/88				
								75.85	12/21/88				
								76.13	01/06/90				
								76.95	01/22/91				
								78.30	01/28/92				
								78.48	01/20/93				
								80.72	12/08/93				
								80.36	01/17/95				
								81.72	01/23/96				
								82.00	12/28/96				
								83.80	12/23/97				
								84.99	01/25/99				
								85.90	01/04/00				
SB00604231CCB	T6N	R42W	31	SWSWNW	DARWIN, KLEVE	14574 F	3590	52.57	03/03/87	-1.00	-4.59	-10.31	FRM
								53.98	01/28/88				
								55.59	12/21/88				
								57.55	01/06/90				
								59.49	01/22/91				
								62.09	01/28/92				
								60.81	01/20/93				
								61.49	12/08/93				
								63.48	01/17/95				
								65.21	01/23/96				
								65.05	12/28/96				
								66.90	12/23/97				
								68.80	01/25/99				
								69.80	01/04/00				
SB00604232BBC	T6N	R42W	32	NWNWSW	HENDRIX	29860 F	3575	49.60	03/03/87	-1.15	-4.63	-10.05	FRM
								50.98	01/28/88				
								53.08	12/21/88				
								54.62	01/06/90				
								56.65	01/22/91				
								57.35	01/28/92				
								58.00	01/20/93				
								58.80	12/08/93				
								60.56	01/17/95				
								62.07	01/23/96				
								62.07	12/28/96				
								63.10	02/03/98				
								65.55	01/25/99				
								66.70	01/04/00				
SB00604309BBA	T6N	R43W	9	NWNWNE	MILES, L.	12043 F	3650	91.05	01/13/87	-1.50	-4.30	-10.89	FRM
								92.49	01/28/88				
								93.97	12/21/88				
								94.99	01/06/90				
								96.61	01/22/91				
								98.40	01/28/92				
								98.43	01/30/93				
								98.85	01/31/94				
								101.48	01/17/95				
								103.20	01/09/96				
								103.70	01/02/97				
								106.50	12/27/97				
								106.00	01/26/99				
								107.50	01/05/00				

WATER LEVELS IN THE
NORTHERN HIGH PLAINS DESIGNATED BASIN
1999/2000

LOCAL WELL NUMBER	TWNS	RNG	SEC	QTR	WELL OWNER	PERMIT	ELEV	WATER LEVEL (feet) BLS	DATE	CHANGE 99/00 (feet)	CHANGE 5 YEARS 96/00 (feet)	CHANGE 10 YEAR 91/00 (feet)	GWM
SB00604319BCD	T6N	R43W	19	NWSWSE	SCHNELLER FARMS INC.	15274 F	3690	104.78	02/15/87	-1.20	-4.61	-11.74	FRM
								105.67	01/28/88				
								107.30	01/04/89				
								108.60	01/09/90				
								110.66	01/22/91				
								112.14	01/29/92				
								113.60	01/30/93				
								113.70	01/17/94				
								114.96	02/09/95				
								117.79	01/09/96				
								0.00	12/28/96				
								120.00	12/27/97				
								121.20	01/26/99				
								122.40	01/06/00				
SB00604404BBC	T6N	R44W	4	NWNWSW	GARLAND, GEORGE	11672 F	3745	146.09	03/03/87	-0.85	-3.63	-10.67	FRM
								146.34	01/29/88				
								148.24	01/04/89				
								149.64	01/09/90				
								150.73	01/22/91				
								153.35	01/28/92				
								152.89	01/30/93				
								155.77	01/17/94				
								155.85	12/15/94				
								157.77	01/09/96				
								0.00	01/02/97				
								0.00	/ /				
								160.55	01/26/99				
								161.40	01/06/00				
SB00604408CBA	T6N	R44W	8	SWNWNE	HARGREAVES, J.	5009 F	3749	143.13	03/03/87	-1.30	-4.09	-10.78	FRM
								143.96	02/17/88				
								145.62	01/04/89				
								146.98	01/09/90				
								148.02	01/15/91				
								149.67	01/29/92				
								150.50	01/30/93				
								150.96	01/17/94				
								153.21	12/15/94				
								154.71	01/09/96				
								155.40	01/02/97				
								157.30	12/22/97				
								157.50	01/26/99				
								158.80	01/06/00				
SB00604418D	T6N	R44W	18	SE	FRENCHMAN	18877 FP	0	0.00	/ /	-2.00			FRM
								0.00	/ /				
								0.00	/ /				
								0.00	/ /				
								0.00	/ /				
								0.00	/ /				
								0.00	/ /				
								0.00	/ /				
								0.00	/ /				
								0.00	/ /				
								0.00	/ /				
								0.00	/ /				
								0.00	01/01/97				
								145.50	01/01/98				
148.50	01/01/99												
150.50	02/02/00												

WATER LEVELS IN THE
NORTHERN HIGH PLAINS DESIGNATED BASIN
1999/2000

LOCAL WELL NUMBER	TWNS	RNG	SEC	QTR	WELL OWNER	PERMIT	ELEV	WATER LEVEL (feet) BLS	DATE	CHANGE 99/00 (feet)	CHANGE 5 YEARS 96/00 (feet)	CHANGE 10 YEAR 91/00 (feet)	GWM
SB00604418A	T6N	R44W	18	NE	FRENCHMAN	14862 FP	0	0.00	/ /	-1.90			FRM
								0.00	/ /				
								0.00	/ /				
								0.00	/ /				
								0.00	/ /				
								0.00	/ /				
								0.00	/ /				
								0.00	/ /				
								0.00	/ /				
								0.00	01/01/97				
								158.00	01/01/98				
SB00604419A	T6N	R44W	19	NE	FRENCHMAN	14975 FP	0	0.00	/ /	-2.20			FRM
								0.00	/ /				
								0.00	/ /				
								0.00	/ /				
								0.00	/ /				
								0.00	/ /				
								0.00	/ /				
								0.00	/ /				
								0.00	/ /				
								0.00	01/01/97				
								158.40	01/01/98				
SB00604423CAC	T6N	R44W	23	SWNESW	CHRISTNER, E.	2313 F	3700	100.14	02/15/87	-1.40	-4.96	-12.33	FRM
								101.22	01/28/88				
								102.02	01/04/89				
								104.07	01/09/90				
								105.37	01/22/91				
								107.53	01/29/92				
								110.24	01/30/93				
								111.89	01/17/94				
								111.95	12/15/94				
								112.74	01/09/96				
								0.00	01/02/97				
SB00604425CBD	T6N	R44W	25	SWNWSE	MAILANDER, ROBERT R.	10142 F	3695	97.52	02/15/87	-1.35	-4.83	-12.29	FRM
								98.43	01/28/88				
								100.35	01/04/89				
								101.90	01/09/90				
								103.51	01/22/91				
								105.60	01/29/92				
								106.44	01/30/93				
								107.04	01/17/94				
								109.36	12/15/94				
								110.97	01/09/96				
								111.70	12/28/96				
113.20	02/03/98												
114.45	01/26/99												
115.80	01/06/00												

WATER LEVELS IN THE
NORTHERN HIGH PLAINS DESIGNATED BASIN
1999/2000

LOCAL WELL NUMBER	TWNS	RNG	SEC	QTR	WELL OWNER	PERMIT	ELEV	WATER LEVEL (feet) BLS	DATE	CHANGE 99/00 (feet)	CHANGE 5 YEARS 96/00 (feet)	CHANGE 10 YEAR 91/00 (feet)	GWM
SB00604513	T6N	R45W	13		HERMIT HAVEN	20443 FP	0	0.00	/ /	-0.70	-4.14	-10.02	FRM
								0.00	/ /				
								240.40	01/01/89				
								241.80	01/01/90				
								243.50	01/01/91				
								244.80	01/01/92				
								245.18	01/01/93				
								245.66	02/10/94				
								248.47	12/12/94				
								249.38	01/10/96				
								250.22	01/02/97				
								252.02	01/01/98				
								252.82	02/01/99				
								253.52	02/03/00				
SB00604517DAB	T6N	R45W	17		SENEW MILLAGE, H.	12013 F	3820	187.56	02/14/87	-0.80	-4.58	-8.58	FRM
								184.92	01/28/88				
								186.33	12/20/88				
								186.68	01/09/90				
								188.32	01/02/91				
								189.01	02/10/92				
								190.15	01/01/93				
								190.60	01/05/94				
								192.32	12/27/94				
								192.32	01/10/96				
								194.65	01/03/97				
								193.40	12/23/97				
								196.10	02/01/99				
								196.90	01/06/00				
SB00604526A	T6N	R45W	26	NE	HAYNES, DALE	0	0	156.16	01/01/87				FRM
								157.12	01/29/88				
								159.59	12/22/88				
								160.65	01/09/90				
								159.75	01/02/91				
								160.99	02/10/92				
								161.77	01/06/93				
								161.81	01/05/94				
								164.60	12/12/94				
								167.11	01/10/96				
								167.02	01/03/97				
								0.00	/ /				
								168.10	02/01/99				
								0.00	/ /				
SB00604529BBC	T6N	R45W	29		NWNWSW THOMPSON, J.	6209 F	3840	192.00	02/14/87	-1.20	-4.18	-7.84	FRM
								193.63	01/28/88				
								194.35	12/20/88				
								195.55	01/09/90				
								197.36	01/02/91				
								197.65	02/10/92				
								198.39	01/01/93				
								199.28	01/05/94				
								200.56	12/27/94				
								201.02	01/10/96				
								202.20	01/03/97				
								203.20	12/23/97				
								204.00	02/01/99				
								205.20	01/06/00				

WATER LEVELS IN THE
NORTHERN HIGH PLAINS DESIGNATED BASIN
1999/2000

LOCAL WELL NUMBER	TWNS	RNG	SEC	QTR	WELL OWNER	PERMIT	ELEV	WATER LEVEL (feet) BLS	DATE	CHANGE 99/00 (feet)	CHANGE 5 YEARS 96/00 (feet)	CHANGE 10 YEAR 91/00 (feet)	GWM
SB00604534C	T6N	R45W	34	SW	SAGEHORN, KIETH	18560 F	0	150.87	01/01/87	-1.90	-3.53	-9.40	FRM
								151.82	02/17/88				
								153.11	12/20/88				
								154.35	01/09/90				
								156.10	01/02/91				
								156.54	02/10/92				
								157.48	01/06/93				
								158.41	12/09/93				
								160.23	12/12/94				
								161.97	01/10/96				
								161.50	01/03/97				
								163.10	12/23/97				
								163.60	02/01/99				
								165.50	01/06/00				
SB00604536B	T6N	R45W	36	NW	HAYNES, DALE	0	0	149.60	01/01/87	0.10	-4.30	-9.12	FRM
								151.45	01/29/88				
								151.73	12/22/88				
								153.55	01/09/90				
								154.98	01/02/91				
								155.89	02/10/92				
								156.80	01/06/93				
								156.82	01/05/94				
								159.10	12/12/94				
								159.80	01/10/96				
								160.75	01/03/97				
								0.00	/ /				
								164.20	02/01/99				
								164.10	01/06/00				
SB00604603DDD1	T6N	R46W	3	SESESE	JAMES, MARVIN R.	0	3890	213.28	02/14/87	-0.80	0.48	1.12	FRM
								214.12	01/28/88				
								214.14	12/20/88				
								214.47	01/09/90				
								214.82	01/02/91				
								215.26	02/10/92				
								216.17	01/06/93				
								213.87	01/05/94				
								214.26	12/27/94				
								214.18	01/10/96				
								214.05	01/03/97				
								214.70	01/01/98				
								212.90	02/01/99				
								213.70	01/06/00				
SB00604627DAA2	T6N	R46W	27	SENESE	JAMES, MARVIN	0	3885	216.59	02/14/87				FRM
								217.83	01/28/88				
								218.30	12/20/88				
								219.53	01/09/90				
								220.97	01/02/91				
								221.40	02/10/92				
								221.93	01/01/93				
								221.80	01/05/94				
								224.28	12/27/94				
								224.79	01/10/96				
								225.19	01/03/97				
								226.50	01/01/98				
								0.00	02/01/99				
								0.00	/ /				

WATER LEVELS IN THE
NORTHERN HIGH PLAINS DESIGNATED BASIN
1999/2000

LOCAL WELL NUMBER	TWNS	RNG	SEC	QTR	WELL OWNER	PERMIT	ELEV	WATER LEVEL (feet) BLS	DATE	CHANGE 99/00 (feet)	CHANGE 5 YEARS 96/00 (feet)	CHANGE 10 YEAR 91/00 (feet)	GWM
SB00604632ACA	T6N	R46W	32	NE	HARMS, KEN	0	0	226.84	01/01/87				FRM
								226.87	02/17/88				
								227.84	12/20/88				
								228.70	01/09/90				
								229.83	01/02/91				
								230.25	02/10/92				
								230.50	02/02/93				
								229.27	01/05/94				
								231.83	01/26/95				
								232.47	01/10/96				
								234.90	01/24/97				
								235.25	01/01/98				
								0.00	/ /				
								0.00	/ /				
								SB00604632BBD	T6N	R46W	32	NW	
231.03	02/17/88												
231.26	12/20/88												
231.99	01/09/90												
233.13	01/02/91												
233.24	02/10/92												
232.86	02/02/93												
233.91	01/05/94												
235.29	01/26/95												
236.00	01/10/96												
239.10	01/24/97												
0.00	/ /												
0.00	/ /												
0.00	/ /												
SB00604825ABB1	T6N	R48W	25	NENWNW	SULLIVAN, PAULINE	0	4095						158.04
								157.84	01/16/88				
								157.82	02/01/89				
								157.48	01/13/90				
								157.80	01/01/91				
								157.53	01/02/92				
								157.51	02/02/93				
								157.73	01/25/94				
								157.67	01/24/95				
								156.85	01/30/96				
								157.50	01/24/97				
								157.50	12/21/97				
								0.00	/ /				
								157.20	01/24/00				
								SB00605014DAC	T6N	R50W	14	SE	SONNENBERG, DELBERT
44.55	01/16/88												
43.77	02/01/89												
44.75	01/13/90												
45.80	01/01/91												
45.60	01/02/92												
45.84	12/24/92												
45.60	12/07/93												
45.80	01/24/95												
44.75	01/04/96												
43.60	12/27/96												
43.30	12/21/97												
40.00	02/01/99												
39.60	01/24/00												

WATER LEVELS IN THE
NORTHERN HIGH PLAINS DESIGNATED BASIN
1999/2000

LOCAL WELL NUMBER	TWNS	RNG	SEC	QTR	WELL OWNER	PERMIT	ELEV	WATER LEVEL (feet) BLS	DATE	CHANGE 99/00 (feet)	CHANGE 5 YEARS 96/00 (feet)	CHANGE 10 YEAR 91/00 (feet)	GWM
SB00605025AAC	T6N	R50W	25	NENESW	HELD, G.	0	4300	39.48	12/31/86	0.30	6.13	6.69	FRM
								38.70	01/16/88				
								37.48	02/01/89				
								37.00	01/13/90				
								37.59	01/01/91				
								37.96	01/02/92				
								37.66	12/24/92				
								37.80	12/07/93				
								38.50	01/24/95				
								37.03	01/04/96				
								35.50	12/27/96				
								34.20	12/21/97				
								31.20	02/01/99				
								30.90	01/24/00				
SB00605101DDC1	T6N	R51W	1	SESESW	PATTON, HAROLD	0	4490	128.68	12/30/86				FRM
								128.25	01/16/88				
								127.92	02/01/89				
								127.18	01/13/90				
								126.99	01/01/91				
								127.60	01/02/92				
								126.10	12/24/92				
								126.27	12/07/93				
								126.34	01/24/95				
								126.17	01/04/96				
								125.75	12/27/96				
								125.50	12/21/97				
								125.40	02/01/99				
								0.00	/ /				
SB00704230ABB	T7N	R42W	30	NENWNW	TRAVIS, P.	2736 F	3584	74.73	02/08/87	-1.15	-3.36	-9.80	FRM
								75.25	01/27/88				
								76.39	12/21/88				
								77.73	01/06/90				
								79.60	01/22/91				
								81.60	12/18/91				
								81.35	01/20/93				
								82.21	12/08/93				
								84.43	11/30/94				
								86.04	01/09/96				
								86.30	01/02/97				
								87.30	12/23/97				
								88.25	01/25/99				
								89.40	01/04/00				
SB00704232DBA	T7N	R42W	32	SENWNE	SCHNELLER, C.	12761 F	3555	59.43	02/08/87	-0.65	-2.67	-7.88	FRM
								60.42	01/28/88				
								61.76	12/21/88				
								62.39	01/06/90				
								64.37	01/22/91				
								66.03	12/18/91				
								66.22	01/20/93				
								68.10	12/08/93				
								68.86	11/30/94				
								69.58	01/09/96				
								0.00	/ /				
								0.00	/ /				
								71.60	01/25/99				
								72.25	01/04/00				

WATER LEVELS IN THE
NORTHERN HIGH PLAINS DESIGNATED BASIN
1999/2000

LOCAL WELL NUMBER	TWNS	RNG	SEC	QTR	WELL OWNER	PERMIT	ELEV	WATER LEVEL (feet) BLS	DATE	CHANGE 99/00 (feet)	CHANGE 5 YEARS 96/00 (feet)	CHANGE 10 YEAR 91/00 (feet)	GWM	
SB00704301ABB	T7N	R43W	1	NENWNW	KORTE, R.	11512 F	3610	101.19	01/13/87				FRM	
								102.06	01/27/88			-1.09		-5.56
								102.09	01/04/89					
								103.49	01/04/90					
								106.54	01/03/91					
								107.67	12/18/91					
								109.97	01/25/93					
								107.56	01/11/94					
								109.32	11/30/94					
								111.01	01/16/96					
								109.70	01/02/97					
								110.80	12/23/97					
								0.00	/ /					
								112.10	01/04/00					
SB00704307DBB	T7N	R43W	7	SENWNW	KAISER, R.	11780 F	3680	119.55	01/13/87	-1.30	-3.19	-9.37	FRM	
								120.15	01/29/88					
								122.68	01/04/89					
								123.80	01/04/90					
								125.13	01/03/91					
								126.53	12/18/91					
								127.05	01/25/93					
								128.81	12/08/93					
								130.21	11/30/94					
								131.31	01/09/96					
								132.80	01/02/97					
								132.30	12/27/97					
								133.20	01/25/99					
								134.50	01/04/00					
SB00704313AAB	T7N	R43W	13	NENENW	GRIFFITH, D. R.	12550 F	3620	111.55	01/13/87	-0.45	-0.68	-8.44	FRM	
								111.70	01/27/88					
								112.32	12/21/88					
								113.05	01/06/90					
								114.96	01/15/91					
								117.13	12/18/91					
								116.30	01/20/93					
								118.02	12/06/93					
								120.26	11/30/94					
								122.72	01/09/96					
								121.70	01/02/97					
								122.80	12/23/97					
								122.95	01/25/99					
								123.40	01/04/00					
SB00704314CBB	T7N	R43W	14	SWNWNW	BENNETT, CLIFF	0	0	89.50	01/01/87	-0.50	-3.05	-9.34	FRM	
								0.00	/ /					
								91.48	12/21/88					
								92.25	01/06/90					
								94.16	01/15/91					
								96.19	12/18/91					
								96.42	01/30/93					
								97.22	12/08/93					
								99.55	11/30/94					
								100.45	01/16/96					
								101.10	01/02/97					
								103.10	12/23/97					
								103.00	01/25/99					
								103.50	01/04/00					

WATER LEVELS IN THE
NORTHERN HIGH PLAINS DESIGNATED BASIN
1999/2000

LOCAL WELL NUMBER	TWNS	RNG	SEC	QTR	WELL OWNER	PERMIT	ELEV	WATER LEVEL (feet) BLS	DATE	CHANGE 99/00 (feet)	CHANGE 5 YEARS 96/00 (feet)	CHANGE 10 YEAR 91/00 (feet)	GWM
SB00704318ABB	T7N	R43W	18	NE	KRUEGER, TED	0	0	115.77	01/01/87	-0.60	-3.49	-9.69	FRM
								116.68	01/29/88				
								118.56	01/04/89				
								119.50	01/06/90				
								121.91	01/03/91				
								122.89	12/18/91				
								123.06	01/25/93				
								124.64	12/08/93				
								126.90	11/30/94				
								128.11	01/09/96				
								128.70	01/02/97				
								131.00	11/28/97				
								131.00	01/25/99				
								131.60	01/04/00				
SB00704320AAC	T7N	R43W	20	NENESW	KLUTE, K.	10785 F	3650	98.36	01/13/87	-0.65	-4.57	-10.98	FRM
								99.33	01/29/88				
								101.62	12/21/88				
								102.19	01/06/90				
								104.72	01/15/91				
								106.25	12/18/91				
								106.72	01/30/93				
								107.22	01/31/94				
								109.60	01/17/95				
								111.13	01/16/96				
								111.50	01/02/97				
								113.70	12/27/97				
								115.05	01/25/99				
								115.70	01/06/00				
SB00704327BBB	T7N	R43W	27	NWNWNW	PALOUCEK, JOE Jr.	0	3635	85.70	01/13/87	-0.95	-3.88	-9.87	FRM
								86.60	01/29/88				
								88.32	12/21/88				
								89.12	01/06/90				
								90.93	01/22/91				
								92.83	12/18/91				
								93.17	01/30/93				
								93.33	01/31/94				
								95.53	01/17/95				
								96.92	01/16/96				
								96.90	01/02/97				
								98.70	12/23/97				
								99.85	01/25/99				
								100.80	01/04/00				
SB00704332CCA	T7N	R43W	32	SWSWNE	BAHLER, ROBERT	11974 F	3660	103.30	01/13/87	-0.75	-4.92	-10.87	FRM
								104.28	01/29/88				
								106.03	12/21/88				
								107.64	01/06/90				
								108.43	01/22/91				
								109.90	01/28/92				
								110.43	01/30/93				
								110.91	01/31/94				
								113.03	01/17/95				
								114.38	01/09/96				
								115.30	01/02/97				
								118.30	12/27/97				
								118.55	01/25/99				
								119.30	01/06/00				

WATER LEVELS IN THE
NORTHERN HIGH PLAINS DESIGNATED BASIN
1999/2000

LOCAL WELL NUMBER	TWNS	RNG	SEC	QTR	WELL OWNER	PERMIT	ELEV	WATER LEVEL (feet) BLS	DATE	CHANGE 99/00 (feet)	CHANGE 5 YEARS 96/00 (feet)	CHANGE 10 YEAR 91/00 (feet)	GWM
SB00704332DCA	T7N	R43W	32	SESWNE	COLGLAZIER, H.	10878 F	3650	87.99	01/13/87	-0.55	-3.80	-10.03	FRM
								88.75	01/29/88				
								90.79	12/21/88				
								91.63	01/06/90				
								93.37	01/22/91				
								94.77	01/28/92				
								95.71	01/30/93				
								96.04	01/31/94				
								97.91	01/17/95				
								99.60	01/09/96				
								99.80	01/02/97				
								103.10	12/27/97				
								102.85	01/25/99				
								103.40	01/06/00				
SB00704335ABB2	T7N	R43W	35	NENWNW	NORRIS, ROSSA	16200 F	3600	65.79	01/13/87	-1.05	-3.85	-9.83	FRM
								67.68	01/29/88				
								68.05	12/21/88				
								68.99	01/06/90				
								70.87	01/22/91				
								72.80	12/18/91				
								73.55	01/30/93				
								73.32	01/31/94				
								75.46	01/17/95				
								76.85	01/16/96				
								77.00	01/02/97				
								0.00	/ /				
								79.65	01/25/99				
								80.70	01/06/00				
SB00704335	T7N	R43W	35		REANALL, BERT	603 FP	0	0.00	/ /	-1.15	-4.22		FRM
								0.00	/ /				
								0.00	/ /				
								0.00	/ /				
								0.00	/ /				
								0.00	/ /				
								81.15	03/03/93				
								81.63	02/10/94				
								83.86	01/17/95				
								85.18	01/16/96				
								85.20	01/02/97				
								88.00	12/27/97				
								88.25	01/25/99				
								89.40	01/06/00				
SB00704411BBD	T7N	R44W	11	NW	HEERMANN, KENNETH	0	0	134.89	01/01/87	-1.60	-3.74	-7.30	FRM
								135.68	02/17/88				
								137.18	01/04/89				
								138.24	01/04/90				
								141.70	01/03/91				
								141.09	12/18/91				
								141.52	01/25/93				
								142.19	01/11/94				
								144.34	12/12/94				
								145.26	01/16/96				
								146.10	01/02/97				
								148.10	12/27/97				
								147.40	01/26/99				
								149.00	01/20/00				

WATER LEVELS IN THE
NORTHERN HIGH PLAINS DESIGNATED BASIN
1999/2000

LOCAL WELL NUMBER	TWNS	RNG	SEC	QTR	WELL OWNER	PERMIT	ELEV	WATER LEVEL (feet) BLS	DATE	CHANGE 99/00 (feet)	CHANGE 5 YEARS 96/00 (feet)	CHANGE 10 YEAR 91/00 (feet)	GWM
SB00704411AAC	T7N	R44W	11	NE	HEERMANN, KENNETH	0	0	132.46	01/01/87	-0.70	-2.95	-8.78	FRM
								134.07	02/17/88				
								134.48	01/04/89				
								135.40	01/04/90				
								137.52	01/03/91				
								138.85	12/18/91				
								139.21	01/25/93				
								140.05	01/11/94				
								142.13	12/12/94				
								143.35	02/01/96				
								143.90	01/02/97				
								146.30	12/27/97				
								145.60	01/26/99				
								146.30	01/20/00				
SB00704412CCD	T7N	R44W	12	SWSWSE	ORTNER, J. W.	12531 F	3695	132.02	01/13/87	-0.85	-3.36	-9.25	FRM
								132.57	01/29/88				
								134.71	01/04/89				
								135.55	01/04/90				
								138.05	01/03/91				
								138.89	12/18/91				
								139.33	01/25/93				
								140.09	12/08/93				
								142.52	11/30/94				
								143.94	12/27/95				
								144.40	01/02/97				
								146.80	11/28/97				
								146.45	01/26/99				
								147.30	01/04/00				
SB00704415DCC	T7N	R44W	15	SESWSW	EINSPAHR, E.	4619 F	3725	138.88	03/03/87	-0.95	-4.03	-10.37	FRM
								139.42	01/29/88				
								141.50	01/04/89				
								142.79	01/06/90				
								144.38	01/15/91				
								145.80	12/18/91				
								146.58	01/13/93				
								147.06	12/29/93				
								149.18	12/15/94				
								150.72	01/09/96				
								151.10	01/02/97				
								153.40	12/23/97				
								153.80	01/26/99				
								154.75	01/04/00				
SB00704417CCA	T7N	R44W	17	SWSWNE	ROTHER FARMS INC.	12708 F	3745	155.43	03/03/87	-1.75	-4.48	-10.87	FRM
								156.22	01/29/88				
								156.70	01/04/89				
								157.78	01/06/90				
								158.68	01/15/91				
								160.67	12/18/91				
								161.15	01/13/93				
								161.81	12/29/93				
								163.30	/ /				
								165.07	01/09/96				
								165.40	01/02/97				
								167.50	12/22/97				
								167.80	01/26/99				
								169.55	01/20/00				

WATER LEVELS IN THE
NORTHERN HIGH PLAINS DESIGNATED BASIN
1999/2000

LOCAL WELL NUMBER	TWNS	RNG	SEC	QTR	WELL OWNER	PERMIT	ELEV	WATER LEVEL (feet) BLS	DATE	CHANGE 99/00 (feet)	CHANGE 5 YEARS 96/00 (feet)	CHANGE 10 YEAR 91/00 (feet)	GWM
SB00704420C	T7N	R44W	20	SW	KROGEMEIER, VINCENT	0	0	152.45	01/01/87	-1.40	-4.25	-11.02	FRM
								154.27	01/29/88				
								154.27	01/29/89				
								153.34	01/06/90				
								154.08	01/02/91				
								156.22	12/18/91				
								156.27	01/13/93				
								152.37	12/29/93				
								159.50	12/15/94				
								160.85	01/09/96				
								160.00	01/02/97				
								163.60	12/22/97				
								163.70	01/26/99				
								165.10	01/06/00				
SB00704424BCA	T7N	R44W	24	NWSWNE	EINSPAHR, RICHARD	12578 F	3690	119.75	01/13/87	-0.70	-4.25	-11.20	FRM
								120.36	01/29/88				
								122.43	01/04/89				
								123.38	01/06/90				
								124.90	01/15/91				
								125.84	12/18/91				
								127.33	01/25/93				
								128.25	12/29/93				
								130.62	12/15/94				
								131.85	02/01/96				
								132.40	01/02/97				
								136.40	12/27/97				
								135.40	01/26/99				
								136.10	01/04/00				
SB00704528ACD	T7N	R45W	28	NESWSE	OWENS, R & B	5216 F	3820	205.30	02/14/87	-1.20	-4.01	-8.46	FRM
								205.83	01/29/88				
								206.80	02/28/89				
								208.18	01/09/90				
								210.04	01/02/91				
								210.87	02/10/92				
								211.63	12/06/92				
								212.10	01/05/94				
								213.61	12/27/94				
								214.49	01/10/96				
								0.00	01/03/97				
								216.50	12/24/97				
								217.30	02/01/99				
								218.50	01/06/00				
SB00704535CBD	T7N	R45W	35	SWNWSE	MILLAGE, C.	5311 F	3795	175.32	02/14/88	-1.00	-4.50	-8.85	FRM
								177.00	01/28/88				
								177.52	12/22/88				
								179.19	01/09/90				
								180.95	01/03/91				
								181.79	02/10/92				
								182.62	01/06/93				
								182.96	01/31/94				
								184.62	12/27/94				
								185.30	01/10/96				
								185.80	01/03/97				
								187.10	01/08/98				
								188.80	02/01/99				
								189.80	01/06/00				

WATER LEVELS IN THE
NORTHERN HIGH PLAINS DESIGNATED BASIN
1999/2000

LOCAL WELL NUMBER	TWNS	RNG	SEC	QTR	WELL OWNER	PERMIT	ELEV	WATER LEVEL (feet) BLS	DATE	CHANGE 99/00 (feet)	CHANGE 5 YEARS 96/00 (feet)	CHANGE 10 YEAR 91/00 (feet)	GWM
SB00704621AAA	T7N	R46W	21	NENENE	BEISEMEIER, QUENTIN	0	3920	135.71	04/07/87	-0.40	0.03	2.65	FRM
								135.28	01/17/88				
								135.67	12/20/88				
								135.38	01/10/90				
								135.55	01/02/91				
								137.22	02/10/92				
								135.49	01/01/93				
								134.50	12/29/93				
								134.39	12/27/94				
								132.93	01/30/96				
								132.45	01/03/97				
								134.20	11/28/97				
								132.50	02/01/99				
								132.90	01/05/00				
SB00704712A	T7N	R47W	12	NE	GORDON, M.	0	0	0.00	/ /	0.15	1.04		FRM
								0.00	/ /				
								0.00	/ /				
								0.00	/ /				
								0.00	/ /				
								0.00	/ /				
								0.00	/ /				
								109.19	02/10/94				
								109.28	12/27/94				
								109.34	01/30/96				
								0.00	/ /				
SB00704716BCB1	T7N	R47W	16	NWSWN	FUESZ, MARVIN	17679 F	4055	161.82	01/22/87	0.30	1.03	3.50	FRM
								160.92	01/17/88				
								160.84	12/08/88				
								160.25	01/10/90				
								160.20	01/02/91				
								159.84	01/14/92				
								159.36	12/31/92				
								159.15	12/29/93				
								159.44	12/08/94				
								157.73	01/30/96				
								158.40	12/27/96				
158.40	12/21/97												
157.00	02/01/99												
156.70	01/05/00												
SB00704807ADD	T7N	R48W	7	NESESE	BREKEL, FRANK	0	4175	139.28	12/31/86	0.30	2.43	4.04	FRM
								138.53	01/16/88				
								138.13	02/01/89				
								137.19	01/13/90				
								137.14	01/02/91				
								136.53	01/02/92				
								136.56	12/31/92				
								135.93	12/07/93				
								135.81	01/18/95				
								135.53	01/04/96				
								134.76	12/27/96				
								134.40	12/21/97				
								133.40	02/01/99				
								133.10	01/24/00				

WATER LEVELS IN THE
NORTHERN HIGH PLAINS DESIGNATED BASIN
1999/2000

LOCAL WELL NUMBER	TWNS	RNG	SEC	QTR	WELL OWNER	PERMIT	ELEV	WATER LEVEL (feet) BLS	DATE	CHANGE 99/00 (feet)	CHANGE 5 YEARS 96/00 (feet)	CHANGE 10 YEAR 91/00 (feet)	GWM
SB00704917ADA	T7N	R49W	17		NESENE HELGOTH, V.	0	4305	164.86	12/31/86	0.55	3.59	4.93	FRM
								163.89	01/16/88				
								163.32	02/01/89				
								162.59	01/13/90				
								161.98	01/01/91				
								161.12	01/02/92				
								160.70	12/24/92				
								159.98	12/07/93				
								159.90	01/18/95				
								160.64	01/04/96				
								0.00	12/27/96				
								0.00	/ /				
								157.60	02/01/99				
								157.05	01/24/00				
SB00704931ABA	T7N	R49W	31		NENWNE LOOS, B.	0	4300	70.02	12/31/86	-1.40	3.95	1.68	FRM
								70.37	01/16/88				
								69.58	02/01/89				
								69.89	01/13/90				
								70.58	01/01/91				
								71.19	01/02/92				
								72.07	12/24/92				
								72.58	12/07/93				
								73.17	01/24/95				
								72.85	01/04/96				
								71.50	12/27/96				
								69.70	12/21/97				
								67.50	02/01/99				
								68.90	01/24/00				
SB00705020BBC	T7N	R50W	20		NWNWSW AUGUST, FRANK	0	4430	108.71	12/30/86	0.00	0.14	-0.20	FRM
								108.46	01/16/88				
								108.29	02/01/89				
								108.34	01/13/90				
								108.50	01/01/91				
								108.57	01/02/92				
								108.63	12/24/92				
								108.74	12/07/93				
								108.89	01/24/95				
								108.84	01/04/96				
								109.10	12/27/96				
								108.90	12/21/97				
								108.70	02/01/99				
								108.70	01/24/00				
SB00804230CDD	T8N	R42W	30		SWSESE SCHLIEP, E.	5859 F	3605	113.83	01/13/87	-0.30	-1.10	-6.92	FRM
								114.36	01/27/88				
								113.89	01/10/89				
								115.59	01/04/90				
								117.68	01/03/91				
								119.73	12/18/91				
								121.10	01/25/93				
								119.43	01/11/94				
								123.03	11/30/94				
								123.50	01/16/96				
								123.10	01/02/97				
								123.80	12/27/97				
								124.30	01/28/99				
								124.60	01/04/00				

WATER LEVELS IN THE
NORTHERN HIGH PLAINS DESIGNATED BASIN
1999/2000

LOCAL WELL NUMBER	TWNS	RNG	SEC	QTR	WELL OWNER	PERMIT	ELEV	WATER LEVEL (feet) BLS	DATE	CHANGE 99/00 (feet)	CHANGE 5 YEARS 96/00 (feet)	CHANGE 10 YEAR 91/00 (feet)	GWM
SB00804231CBC	T8N	R42W	31	SW	SCHNELLER, C. & K.	11760 F	3605	102.40	01/13/87	-0.50	-0.45	-7.62	FRM
								103.10	01/27/88				
								102.54	01/04/89				
								104.23	01/04/90				
								106.43	01/03/91				
								108.27	12/18/91				
								108.60	01/25/93				
								108.61	01/11/94				
								111.82	11/30/94				
								113.60	01/16/96				
								112.20	01/02/97				
								113.30	12/27/97				
								113.55	01/26/99				
								114.05	01/04/00				
SB00804304BBB	T8N	R43W	4	NWNWNW	VIESELMAYER, ALLAN	4760 F	3685	172.29	01/13/87	-0.45	0.17	0.02	FRM
								173.14	01/06/88				
								172.43	01/10/89				
								173.49	01/04/90				
								173.72	01/03/91				
								173.88	12/18/91				
								172.99	01/13/93				
								173.56	01/11/94				
								174.62	12/12/94				
								173.87	01/16/96				
								173.20	01/02/97				
								174.10	11/28/97				
								173.25	01/26/99				
								173.70	01/20/00				
SB00804311C	T8N	R43W	11	SW	FRENCHMAN GWMD	24223 F	0	0.00	/ /				FRM
								0.00	/ /				
								0.00	/ /				
								0.00	/ /				
								0.00	/ /				
								0.00	/ /				
								0.00	/ /				
								0.00	/ /				
								0.00	/ /				
								0.00	/ /				
								0.00	/ /				
								0.00	/ /				
								0.00	/ /				
								133.40	01/20/00				
SB00804319	T8N	R43W	19		OZMAN, D.	12700 FP	0	0.00	/ /	-0.80	-1.93		FRM
								0.00	/ /				
								0.00	/ /				
								0.00	/ /				
								0.00	/ /				
								0.00	/ /				
								151.88	03/03/93				
								160.08	01/13/94				
								157.78	12/12/94				
								157.27	01/16/96				
								158.10	01/02/97				
								161.50	12/27/97				
								158.40	01/26/99				
								159.20	01/04/00				

WATER LEVELS IN THE
NORTHERN HIGH PLAINS DESIGNATED BASIN
1999/2000

LOCAL WELL NUMBER	TWNS	RNG	SEC	QTR	WELL OWNER	PERMIT	ELEV	WATER LEVEL (feet) BLS	DATE	CHANGE 99/00 (feet)	CHANGE 5 YEARS 96/00 (feet)	CHANGE 10 YEAR 91/00 (feet)	GWM
SB00804326C	T8N	R43W	26	SW	VIESEMEIER, VERDIE	0	0	0.00	/ /	-1.00	-1.83	-8.63	FRM
								0.00	/ /				
								109.50	/ /				
								0.00	/ /				
								113.12	01/05/91				
								115.10	12/18/91				
								115.55	01/25/93				
								115.71	01/13/94				
								118.79	12/12/94				
								119.92	01/16/96				
								119.30	01/02/97				
								0.00	/ /				
								120.75	01/26/99				
								121.75	01/04/00				
SB00804326B	T8N	R43W	26		NW VIESELMEIR	16330 FP	0	0.00	/ /				FRM
								0.00	/ /				
								0.00	/ /				
								0.00	/ /				
								0.00	/ /				
								0.00	/ /				
								0.00	/ /				
								0.00	/ /				
								127.34	02/10/94				
								128.78	12/12/94				
								129.43	01/16/96				
								129.20	01/02/97				
								0.00	/ /				
								130.50	01/26/99				
0.00	/ /												
SB00804328A	T8N	R43W	28		NE COLVER	14798 FP	0	0.00	/ /	-1.15	-3.07		FRM
								0.00	/ /				
								0.00	/ /				
								0.00	/ /				
								0.00	/ /				
								125.80	01/01/92				
								127.19	01/01/93				
								127.01	01/13/94				
								129.81	12/12/94				
								130.68	01/16/96				
								130.60	01/02/97				
								0.00	/ /				
								132.60	01/26/99				
								133.75	01/04/00				
SB00804335ACA	T8N	R43W	35		NESWNE WEBER, B.	6671 F	3620	107.31	01/13/87	-3.90	-1.60	-8.40	FRM
								108.05	01/27/88				
								108.25	01/04/89				
								110.58	01/04/90				
								111.90	01/03/91				
								113.50	12/18/91				
								113.80	01/25/93				
								113.89	01/11/94				
								117.40	11/30/94				
								118.70	01/16/96				
								117.90	01/02/97				
								0.00	/ /				
								116.40	01/26/99				
								120.30	01/04/00				

WATER LEVELS IN THE
NORTHERN HIGH PLAINS DESIGNATED BASIN
1999/2000

LOCAL WELL NUMBER	TWNS	RNG	SEC	QTR	WELL OWNER	PERMIT	ELEV	WATER LEVEL (feet) BLS	DATE	CHANGE 99/00 (feet)	CHANGE 5 YEARS 96/00 (feet)	CHANGE 10 YEAR 91/00 (feet)	GWM
SB00804425AAB	T8N	R44W	25	NENENW	BRINKEMA, HARRY	11377 F	3705	152.69	01/13/87				FRM
								152.99	01/29/88				
								154.09	01/04/89				
								154.90	01/04/90				
								156.23	01/03/91				
								158.04	12/18/91				
								160.50	01/25/93				
								159.25	01/11/94				
								161.89	12/12/94				
								162.96	01/16/96				
								163.20	01/02/97				
								165.70	12/27/97				
								0.00	01/26/99				
								0.00	/ /				
								SB00804436DDC	T8N	R44W	36	SESESW	
136.34	01/29/88												
138.13	01/04/89												
139.67	01/07/90												
141.03	01/03/91												
142.33	12/18/91												
143.10	01/25/93												
144.05	01/11/94												
145.92	12/12/94												
146.88	01/16/96												
147.50	01/02/97												
150.80	12/27/97												
149.65	01/26/99												
150.75	01/04/00												
SB00804504ABB	T8N	R45W	4	NENWNW	KOBERSTEIN, RAY	8917 F	3850						162.38
								162.14	01/17/88				
								162.29	01/10/89				
								163.77	01/10/90				
								162.33	01/05/91				
								162.87	02/19/92				
								163.07	01/30/93				
								163.12	01/13/94				
								164.77	12/08/94				
								165.93	12/20/95				
								163.92	12/27/96				
								165.10	11/28/97				
								165.10	01/30/99				
								165.35	01/20/00				
								SB00804504AD	T8N	R45W	4	NESE	KOBERSTEIN, RAY
152.07	01/17/88												
152.23	01/10/89												
152.33	01/10/90												
152.23	01/05/91												
152.80	02/19/92												
152.58	02/02/93												
153.02	01/13/94												
154.33	12/08/94												
155.09	02/07/96												
153.23	12/27/96												
156.50	11/28/97												
154.25	01/30/99												
154.30	01/20/00												

WATER LEVELS IN THE
NORTHERN HIGH PLAINS DESIGNATED BASIN
1999/2000

LOCAL WELL NUMBER	TWNS	RNG	SEC	QTR	WELL OWNER	PERMIT	ELEV	WATER LEVEL (feet) BLS	DATE	CHANGE 99/00 (feet)	CHANGE 5 YEARS 96/00 (feet)	CHANGE 10 YEAR 91/00 (feet)	GWM
SB00804605DAD1	T8N	R46W	5		SENESE RUCH, PAUL	13116 F	3935	150.89	12/30/86	-0.10	0.23	-3.01	FRM
								150.36	01/17/88				
								151.52	01/10/89				
								151.40	01/10/90				
								152.09	01/05/91				
								151.43	02/19/92				
								153.13	12/31/92				
								153.56	12/29/93				
								154.89	12/08/94				
								155.33	01/30/96				
								153.75	12/27/96				
								155.98	12/21/97				
								155.00	02/01/99				
								155.10	01/20/00				
SB00804612BCA	T8N	R46W	12		NWSWE ANDERSON FARMS INC.	13542 F	3890	144.98	12/30/86	0.00	-0.05	-2.40	FRM
								144.42	01/17/88				
								145.02	01/10/89				
								144.84	01/10/90				
								144.60	01/05/91				
								145.16	02/19/92				
								144.50	01/30/93				
								145.36	01/13/94				
								146.66	12/08/94				
								146.95	01/30/96				
								145.00	12/27/96				
								145.50	12/21/97				
								147.00	01/30/99				
								147.00	01/20/00				
SB00804617AAC	T8N	R46W	17		NENESW HILL, J.	9497 F	3930	125.15	12/30/86	-0.50	-1.65	-3.26	FRM
								125.18	01/17/88				
								126.93	01/10/89				
								126.95	01/10/90				
								127.84	01/05/91				
								126.94	02/19/92				
								128.31	01/30/93				
								129.57	12/29/93				
								0.00	/ /				
								129.45	01/30/96				
								130.50	12/27/96				
								131.50	12/21/97				
								130.60	02/01/99				
								131.10	01/20/00				
SB00804706A	T8N	R47W	6	NE	STRYKER, EARNIE	0	0	158.28	01/01/87	0.00	-0.08	0.55	FRM
								157.82	12/10/87				
								159.98	12/08/88				
								158.00	01/10/90				
								156.35	01/05/91				
								155.51	02/05/92				
								154.91	02/02/93				
								155.60	12/29/93				
								156.43	12/08/94				
								155.72	02/07/96				
								155.36	12/27/96				
								155.10	12/21/97				
								155.80	02/01/99				
								155.80	01/05/00				

WATER LEVELS IN THE
NORTHERN HIGH PLAINS DESIGNATED BASIN
1999/2000

LOCAL WELL NUMBER	TWNS	RNG	SEC	QTR	WELL OWNER	PERMIT	ELEV	WATER LEVEL (feet) BLS	DATE	CHANGE 99/00 (feet)	CHANGE 5 YEARS 96/00 (feet)	CHANGE 10 YEAR 91/00 (feet)	GWM
SB00804719BBD	T8N	R47W	19	NWNWSE	GUECK, REESE	11356 F	4068	148.00	12/30/86	0.00	1.35	1.10	FRM
								147.57	01/27/88				
								149.14	12/08/88				
								147.24	01/10/90				
								147.10	01/05/91				
								146.29	02/05/92				
								147.16	12/31/92				
								146.46	01/24/94				
								149.29	12/08/94				
								147.35	02/07/96				
								0.00	12/27/96				
								150.30	12/21/97				
								146.00	02/01/99				
								146.00	01/05/00				
SB00804732BAD	T8N	R47W	32	NWNESE	KOCH, L.	11056 F	4035	114.25	12/30/86	-0.40	0.95	1.13	FRM
								114.13	01/17/88				
								114.35	12/08/88				
								114.70	01/10/90				
								114.83	01/02/91				
								113.92	02/05/92				
								115.51	12/31/92				
								115.66	01/24/94				
								116.04	12/08/94				
								114.65	01/30/96				
								113.70	12/27/96				
								114.00	12/21/97				
								113.30	02/01/99				
								113.70	01/05/00				
SB00804803BCB	T8N	R48W	3	NWSWNW	LYLE, SCOTT	0	4113	130.50	01/22/87	0.00	-1.74		FRM
								129.74	12/10/87				
								128.45	02/01/89				
								127.25	01/13/90				
								0.00	/ /				
								124.75	01/14/92				
								124.20	12/31/92				
								124.88	12/29/93				
								124.90	01/18/95				
								125.16	01/04/96				
								0.00	12/26/96				
								126.80	12/21/97				
								126.90	02/01/99				
								126.90	01/24/00				
SB00804811D	T8N	R48W	11	SE	BOERNER, JAMES	19759 FP	0	0.00	/ /	0.20	1.30		FRM
								0.00	/ /				
								0.00	/ /				
								0.00	/ /				
								0.00	/ /				
								0.00	/ /				
								146.02	02/10/93				
								146.05	01/24/94				
								146.83	01/18/95				
								147.50	01/04/96				
								146.70	12/27/96				
								147.50	12/21/97				
								146.40	02/01/99				
								146.20	01/24/00				

WATER LEVELS IN THE
NORTHERN HIGH PLAINS DESIGNATED BASIN
1999/2000

LOCAL WELL NUMBER	TWNS	RNG	SEC QTR	WELL OWNER	PERMIT	ELEV	WATER LEVEL (feet) BLS	DATE	CHANGE 99/00 (feet)	CHANGE 5 YEARS 96/00 (feet)	CHANGE 10 YEAR 91/00 (feet)	GWM
SB00804820CA	T8N	R48W	20	NESW F&H GOLF COURSE	0	0	0.00	/ /	0.20	3.15		FRM
							0.00	/ /				
							0.00	/ /				
							0.00	/ /				
							0.00	/ /				
							129.80	01/01/92				
							0.00	/ /				
							129.87	12/29/93				
							130.55	01/18/95				
							129.35	01/04/96				
							129.46	12/27/96				
							129.50	12/21/97				
SB00804901DCD	T8N	R49W	1	SESWE UHLER, E.	0	4213	132.83	01/22/87	0.65	3.96	-1.38	FRM
							132.16	12/10/87				
							129.97	02/01/89				
							128.49	01/13/90				
							128.32	01/01/91				
							128.69	01/14/92				
							130.31	12/31/92				
							131.78	12/29/93				
							132.70	01/18/95				
							133.66	01/04/96				
							133.59	12/26/96				
							133.90	12/21/97				
130.35	02/01/99											
129.70	01/24/00											
SB00804903ACD	T8N	R49W	3	NESWE ROWEN, G. & L.	0	4260	109.99	01/22/87	0.20	-1.00	-7.20	FRM
							110.30	12/10/88				
							108.10	02/01/89				
							106.79	01/13/90				
							108.70	01/01/91				
							110.38	02/05/92				
							111.66	12/31/92				
							112.88	12/29/93				
							113.88	01/18/95				
							114.90	01/04/96				
							116.52	12/26/96				
							117.80	12/21/97				
116.10	02/01/99											
115.90	01/24/00											
SB00805026BAA1	T8N	R50W	26	NWNENE WARREN, CHARLES	0	4355	125.15	12/30/86	-1.40	0.63	-0.41	FRM
							125.13	01/16/88				
							124.74	02/01/89				
							124.18	01/13/90				
							124.29	01/01/91				
							124.47	02/05/92				
							124.55	12/24/92				
							124.89	12/02/93				
							125.06	01/18/95				
							125.33	01/04/96				
							126.25	12/27/96				
							127.00	12/21/97				
123.30	02/01/99											
124.70	01/24/00											

WATER LEVELS IN THE
NORTHERN HIGH PLAINS DESIGNATED BASIN
1999/2000

LOCAL WELL NUMBER	TWNS	RNG	SEC	QTR	WELL OWNER	PERMIT	ELEV	WATER LEVEL (feet) BLS	DATE	CHANGE 99/00 (feet)	CHANGE 5 YEARS 96/00 (feet)	CHANGE 10 YEAR 91/00 (feet)	GWM
SB00904232DDD	T9N	R42W	32	SESESE	US GOVERNMENT	0	3590	118.69	01/13/87	0.60	1.09	1.55	FRM
								118.55	01/06/88				
								118.48	01/10/89				
								118.44	01/04/90				
								118.35	01/03/91				
								118.35	12/18/91				
								117.43	01/13/93				
								118.43	01/11/94				
								118.08	12/12/94				
								117.89	01/16/96				
								117.70	01/02/97				
								117.60	12/27/97				
								117.40	01/26/99				
								116.80	01/20/00				
SB00904325AAA	T9N	R43W	25	NENENE	FROMM, M.	15744 R	3610	149.04	01/13/87	1.00	3.86	4.78	FRM
								148.42	01/06/88				
								148.30	01/10/89				
								149.15	01/04/90				
								149.98	01/03/91				
								149.05	12/18/91				
								148.15	01/13/93				
								148.36	01/11/94				
								150.00	12/12/94				
								149.06	01/16/96				
								147.60	01/02/97				
								148.20	12/27/97				
								146.20	01/26/99				
								145.20	01/20/00				
SB00904527CCD	T9N	R45W	27	SWSWE	MATTSON, A.	0	3844	193.75	12/17/86	-0.24	0.65	-1.11	FRM
								0.00	/ /				
								193.85	01/10/89				
								194.04	01/10/90				
								194.19	01/05/91				
								194.50	02/19/92				
								194.63	01/30/93				
								194.58	01/13/94				
								194.80	12/08/94				
								195.95	02/07/96				
								194.70	12/27/96				
								0.00	/ /				
								195.06	01/30/99				
								195.30	01/20/00				
SB00904622AAA	T9N	R46W	22	NENENE	MATTSON, A.	0	3910	186.63	12/17/86	-3.05	-5.95	-7.45	FRM
								186.35	01/07/88				
								186.43	01/10/89				
								186.88	01/10/90				
								187.35	01/05/91				
								187.33	02/19/92				
								188.40	01/05/93				
								187.76	01/13/94				
								189.80	12/08/94				
								188.85	02/07/96				
								187.77	12/27/96				
								189.10	11/28/97				
								191.75	01/30/99				
								194.80	01/20/00				

WATER LEVELS IN THE
NORTHERN HIGH PLAINS DESIGNATED BASIN
1999/2000

LOCAL WELL NUMBER	TWNS	RNG	SEC	QTR	WELL OWNER	PERMIT	ELEV	WATER LEVEL (feet) BLS	DATE	CHANGE 99/00 (feet)	CHANGE 5 YEARS 96/00 (feet)	CHANGE 10 YEAR 91/00 (feet)	GWM
SB00904624ACA	T9N	R46W	24	NESWNE	ANDERSON	13766	3885	196.70	01/01/87	0.00	-1.28	-2.15	FRM
								0.00	/ /				
								196.69	01/10/89				
								196.75	01/10/90				
								197.45	01/05/91				
								197.49	02/19/92				
								197.67	01/05/93				
								197.74	01/13/94				
								198.74	12/08/94				
								198.32	02/07/96				
								198.33	12/27/96				
								199.10	11/28/97				
								199.60	01/30/99				
								199.60	01/20/00				
SB00904629DAB	T9N	R46W	29	SENEW	FRANSON, R.	12577 F	3955	189.38	12/17/86	0.00	-1.53	-1.04	FRM
								188.95	12/10/87				
								188.94	01/10/89				
								188.99	01/10/90				
								189.47	01/05/91				
								188.95	02/19/92				
								189.67	01/05/93				
								190.09	12/29/93				
								190.85	12/08/94				
								189.96	02/07/96				
								189.79	12/27/96				
								191.50	11/28/97				
								191.00	01/30/99				
								191.00	01/20/00				
SB00904719A	T9N	R47W	19	NE	MEAKINS, RICHARD	0	0	207.95	01/01/87	0.70	3.42	-0.22	FRM
								207.85	12/10/87				
								210.57	12/08/88				
								207.59	01/10/90				
								207.28	01/05/91				
								207.67	02/05/92				
								207.25	02/10/93				
								207.35	01/25/94				
								209.19	01/18/95				
								210.92	02/07/96				
								209.14	12/26/96				
								211.10	12/21/97				
								208.20	01/30/99				
								207.50	01/05/00				
SB00904721BDA1	T9N	R47W	21	NESEW	DEE, STANLEY	6412 F	4025	183.40	12/17/86	17.10	22.21	22.15	FRM
								182.78	12/12/87				
								183.95	12/08/88				
								182.73	01/10/90				
								183.15	01/05/91				
								182.73	02/05/92				
								181.08	02/10/93				
								181.73	01/25/94				
								184.10	12/08/94				
								183.21	02/07/96				
								179.65	12/27/96				
								178.50	11/28/97				
								178.10	01/30/99				
								161.00	01/05/00				

WATER LEVELS IN THE
NORTHERN HIGH PLAINS DESIGNATED BASIN
1999/2000

LOCAL WELL NUMBER	TWNS	RNG	SEC	QTR	WELL OWNER	PERMIT	ELEV	WATER LEVEL (feet) BLS	DATE	CHANGE 99/00 (feet)	CHANGE 5 YEARS 96/00 (feet)	CHANGE 10 YEAR 91/00 (feet)	GWM
SB00904733C	T9N	R47W	33	SW	MEAKINS, RICHARD	0	0	0.00	/ /	0.60	-0.08	1.50	FRM
								0.00	/ /				
								0.00	/ /				
								0.00	/ /				
								155.40	01/05/91				
								153.16	02/05/92				
								152.20	02/10/93				
								153.18	01/25/94				
								154.73	12/08/94				
								153.82	02/07/96				
								153.39	12/27/96				
								154.40	12/21/97				
								154.50	01/30/99				
								153.90	01/05/00				
SB00904811D	T9N	R48W	11	SE	KIPP, WILBUR	0	0	237.35	01/01/87	-1.00	-2.02	-0.85	FRM
								238.43	12/10/87				
								237.68	12/08/88				
								237.79	01/13/90				
								237.75	01/05/91				
								236.62	02/05/92				
								235.22	02/10/93				
								236.32	01/25/94				
								236.72	01/18/95				
								236.58	02/07/96				
								236.25	12/26/96				
								237.10	12/21/97				
								237.60	01/30/99				
								238.60	01/05/00				
SB00904813B	T9N	R48W	13	NW	MEAKINS, RICHARD	0	0	224.05	01/01/87	3.10	1.12	2.68	FRM
								223.09	12/10/87				
								224.05	12/08/88				
								222.57	01/13/90				
								223.18	01/05/91				
								221.86	02/05/92				
								221.20	02/10/93				
								221.79	01/25/94				
								221.84	01/18/95				
								221.62	02/07/96				
								221.35	12/26/96				
								222.30	12/21/97				
								223.60	01/30/99				
								220.50	01/05/00				
SB00904814ABD	T9N	R48W	14	NE	MEAKINS, RICHARD	0	0	221.85	01/01/87	3.30	1.99	3.69	FRM
								220.67	01/07/88				
								222.06	12/08/88				
								222.85	01/11/90				
								221.09	01/15/91				
								219.62	02/05/92				
								216.26	02/10/93				
								218.75	01/25/94				
								0.00	01/18/95				
								219.39	02/07/96				
								0.00	12/26/96				
								219.90	12/21/97				
								220.70	01/30/99				
								217.40	01/05/00				

APPENDIX C
WATER LEVEL DATA
FOR THE
SAND HILLS
GROUND WATER MANAGEMENT DISTRICT

WATER LEVELS IN THE
NORTHERN HIGH PLAINS DESIGNATED BASIN
1999/2000

LOCAL WELL NUMBER	TWNS	RNG	SEC	QTR	WELL OWNER	PERMIT	ELEV	WATER LEVEL (feet) BLS	DATE	CHANGE 99/00 (feet)	CHANGE 5 YEARS 96/00 (feet)	CHANGE 10 YEAR 91/00 (feet)	GWM
SB00304204CDA	T3N	R42W	4	S	WSENE EPHRAIM FARMS INC.	13813 F	3595	37.90	02/15/87	-0.75	-4.55	-9.75	SH
								38.90	02/02/88				
								39.19	01/11/89				
								44.90	01/30/90				
								47.50	01/29/91				
								48.64	01/30/92				
								50.09	01/23/93				
								46.86	01/17/94				
								50.68	02/07/95				
								52.70	02/06/96				
								54.19	12/29/96				
								56.30	12/30/97				
								56.50	02/06/99				
								57.25	02/08/00				
SB00304209CDB	T3N	R42W	9	S	WSENW EPHRAIM FARMS INC.	13814 F	3595	25.65	02/15/87	-1.80	-7.55	-12.00	SH
								25.84	02/02/88				
								26.38	01/11/89				
								31.00	01/30/90				
								33.25	01/29/91				
								35.43	01/30/92				
								37.15	01/23/93				
								35.44	01/17/94				
								37.78	02/07/95				
								37.70	02/06/96				
								38.89	12/29/96				
								41.00	12/30/97				
								43.45	02/06/99				
								45.25	02/08/00				
SB00304217ADB	T3N	R42W	17	N	ESENW COLORADO AGRICULTURE LAND	15285 F	3600	28.30	02/15/87	0.00	-5.40	-7.91	SH
								29.13	02/02/88				
								29.10	01/11/89				
								33.67	01/30/90				
								37.69	01/29/91				
								37.95	01/30/92				
								38.62	01/23/93				
								38.08	01/17/94				
								40.60	02/07/95				
								40.20	02/06/96				
								42.29	12/29/96				
								43.90	12/30/97				
								45.60	02/06/99				
								45.60	02/08/00				
SB00304222CCC	T3N	R42W	22	S	WSWSW BOWMAN RANCH	14121 FP	0	0.00	/ /	0.30	-6.32		SH
								0.00	/ /				
								0.00	/ /				
								0.00	/ /				
								0.00	/ /				
								0.00	/ /				
								0.00	/ /				
								0.00	/ /				
								27.13	01/12/94				
								33.00	02/07/95				
								34.78	01/11/96				
								35.60	12/29/96				
								40.10	12/30/97				
								41.40	02/06/99				
41.10	02/08/00												

WATER LEVELS IN THE
NORTHERN HIGH PLAINS DESIGNATED BASIN
1999/2000

LOCAL WELL NUMBER	TWNS	RNG	SEC	QTR	WELL OWNER	PERMIT	ELEV	WATER LEVEL (feet) BLS	DATE	CHANGE 99/00 (feet)	CHANGE 5 YEARS 96/00 (feet)	CHANGE 10 YEAR 91/00 (feet)	GWM
SB00304229BAB	T3N	R42W	29	NWNENW	WILEY, W.	4319 F	3595	30.28	02/15/87	-1.95	-7.53	-11.07	SH
								30.55	02/02/88				
								31.40	01/11/89				
								35.20	01/30/90				
								38.18	01/29/91				
								40.03	01/30/92				
								40.02	01/23/93				
								39.65	01/17/94				
								41.30	02/07/95				
								41.72	02/06/96				
								43.59	12/29/96				
								45.30	12/30/97				
								47.30	02/06/99				
								49.25	02/08/00				
SB00304231BDD	T3N	R42W	31	NWSESE	U.S. GOVERNMENT	0	3614	49.11	02/15/87	-1.40	-6.71	-11.21	SH
								50.32	02/02/88				
								51.29	01/11/89				
								52.89	01/30/90				
								54.19	01/29/91				
								56.65	01/30/92				
								57.26	01/23/93				
								56.71	01/17/94				
								58.15	02/07/95				
								58.69	02/06/96				
								59.95	12/29/96				
								61.90	12/30/97				
								64.00	02/06/99				
								65.40	02/08/00				
SB00304313ACC	T3N	R43W	13	NESWSW	COLORADO AGRICULTURE LAND	13522 F	3630	32.67	02/15/87	-0.90	-5.15	-8.18	SH
								34.34	02/06/88				
								35.23	01/24/89				
								39.51	02/19/90				
								43.72	01/31/91				
								43.87	02/04/92				
								45.83	01/24/93				
								43.31	01/12/94				
								46.38	02/07/95				
								46.75	01/03/96				
								47.60	12/29/96				
								48.30	02/03/98				
								51.00	02/06/99				
								51.90	01/19/00				
SB00304318AAC1	T3N	R43W	18	NENESW	U.S. GOVERNMENT	0	3705	52.09	02/14/87	-1.00	-4.58	-10.04	SH
								53.52	02/06/88				
								54.90	01/31/89				
								57.09	02/19/90				
								59.46	01/31/91				
								61.06	02/04/92				
								62.70	01/24/93				
								63.36	12/22/93				
								64.50	02/07/95				
								64.92	01/03/96				
								66.00	12/29/96				
								66.80	02/03/98				
								68.50	02/06/99				
								69.50	01/19/00				

WATER LEVELS IN THE
NORTHERN HIGH PLAINS DESIGNATED BASIN
1999/2000

LOCAL WELL NUMBER	TWNS	RNG	SEC	QTR	WELL OWNER	PERMIT	ELEV	WATER LEVEL (feet) BLS	DATE	CHANGE 99/00 (feet)	CHANGE 5 YEARS 96/00 (feet)	CHANGE 10 YEAR 91/00 (feet)	GWM
SB00304324CBD	T3N	R43W	24	S	W	COLORADO AGRICULTURE LAND	13511 F 3635	36.87	02/15/87	-0.90	-5.21	-8.25	SH
								38.20	02/06/88				
								39.03	01/24/89				
								43.60	02/19/90				
								45.95	01/30/91				
								47.15	02/04/92				
								48.13	01/24/93				
								46.78	01/12/94				
								48.78	02/07/95				
								48.99	01/03/96				
								49.36	12/29/96				
								50.80	02/03/98				
								53.30	02/05/99				
								54.20	01/19/00				
SB00304326DBA	T3N	R43W	26	S	W	SENWNE CHISUM	15042 F 3640	30.29	02/15/87	-0.80	-6.06	-8.30	SH
								31.32	02/06/88				
								33.02	01/24/89				
								35.45	02/19/90				
								38.60	01/31/91				
								39.42	02/04/92				
								40.04	01/24/93				
								39.05	01/12/94				
								40.84	02/07/95				
								40.84	01/03/96				
								42.29	12/29/96				
								43.50	02/03/98				
								46.10	02/06/99				
								46.90	01/19/00				
SB00304332AAB1	T3N	R43W	32	N	E	NENENW DOKE, WILLIAM	21000 F 3680	42.78	02/14/87	-0.75	-4.38	-8.58	SH
								43.60	02/06/88				
								44.78	01/24/89				
								47.35	02/19/90				
								49.42	01/31/91				
								50.66	02/04/92				
								51.23	01/24/93				
								50.58	01/12/94				
								52.45	02/08/95				
								53.62	01/03/96				
								54.25	12/29/96				
								55.30	02/03/98				
								57.25	02/06/99				
								58.00	01/19/00				
SB00304404DDD2	T3N	R44W	4	S	E	SESESE GROVES, WILLIAM	0 3745	68.06	02/14/87	-1.80	-5.54	-10.40	SH
								0.00	/ /				
								69.86	03/14/89				
								72.38	02/13/90				
								74.40	01/31/91				
								75.05	02/04/92				
								78.10	01/29/93				
								78.61	01/12/94				
								78.27	02/08/95				
								79.26	02/05/96				
								80.90	12/29/96				
								81.50	01/07/98				
								83.00	02/06/99				
								84.80	01/19/00				

WATER LEVELS IN THE
NORTHERN HIGH PLAINS DESIGNATED BASIN
1999/2000

LOCAL WELL NUMBER	TWNS	RNG	SEC	QTR	WELL OWNER	PERMIT	ELEV	WATER LEVEL (feet) BLS	DATE	CHANGE 99/00 (feet)	CHANGE 5 YEARS 96/00 (feet)	CHANGE 10 YEAR 91/00 (feet)	GWM
SB00304426B	T3N	R44W	26	NW	BLEDSOE	0	0	0.00	/ /	-1.10	-5.00	-9.17	SH
								47.89	02/04/88				
								49.50	12/14/88				
								50.55	02/19/90				
								52.23	01/31/91				
								52.40	02/04/92				
								53.78	01/29/93				
								53.75	01/12/94				
								55.20	02/08/95				
								56.40	02/06/96				
								57.80	12/29/96				
								58.70	01/07/98				
								60.30	01/29/99				
								61.40	01/19/00				
SB00304501BCB	T3N	R45W	1	NWSWN	FRASIER, MELVIN	12608 F	3801	90.04	02/14/87	-1.50	-4.80	-10.11	SH
								92.48	02/03/88				
								91.48	01/22/89				
								92.90	02/19/90				
								94.39	01/31/91				
								95.48	02/04/92				
								96.62	01/29/93				
								96.22	02/03/94				
								98.15	01/26/95				
								99.70	01/11/96				
								100.99	12/30/96				
								101.00	01/07/98				
								103.00	02/06/99				
								104.50	02/03/00				
SB00304502CCA	T3N	R45W	2	SWSNE	FRASIER, M.	12601 F	3815	98.62	02/14/87	-1.10	-4.86	-9.85	SH
								99.55	02/03/88				
								99.95	01/22/89				
								101.30	02/14/90				
								102.35	01/31/91				
								103.46	02/04/92				
								104.60	01/29/93				
								104.44	02/03/94				
								105.60	01/26/95				
								107.34	01/11/96				
								108.70	12/30/96				
								109.50	01/07/98				
								111.10	02/06/99				
								112.20	02/03/00				
SB00304504	T3N	R45W	4		KITZMILLERS	0	0	129.80	01/01/87	-1.20	-4.03	-9.15	SH
								131.45	02/03/88				
								130.93	01/22/89				
								131.90	02/14/90				
								133.05	01/31/91				
								134.42	02/04/92				
								135.36	01/29/93				
								136.18	02/03/94				
								136.93	01/26/95				
								138.17	01/11/96				
								139.20	12/30/96				
								139.70	01/07/98				
								141.00	02/06/99				
								142.20	02/03/00				

WATER LEVELS IN THE
NORTHERN HIGH PLAINS DESIGNATED BASIN
1999/2000

LOCAL WELL NUMBER	TWNS	RNG	SEC	QTR	WELL OWNER	PERMIT	ELEV	WATER LEVEL (feet) BLS	DATE	CHANGE 99/00 (feet)	CHANGE 5 YEARS 96/00 (feet)	CHANGE 10 YEAR 91/00 (feet)	GWM
SB00304513BAC	T3N	R45W	13	NW	FRASIER, M.	12605 F	3800	85.57	02/14/87	-2.00	-4.82	-10.27	SH
								86.76	02/03/88				
								87.46	01/22/89				
								88.63	02/14/90				
								89.93	01/31/91				
								91.28	02/04/92				
								92.25	01/29/93				
								91.86	02/03/94				
								93.98	01/26/95				
								95.38	01/11/96				
								96.80	12/30/96				
								96.50	01/07/98				
								98.20	02/06/99				
								100.20	02/02/00				
SB00304530DDD2	T3N	R45W	30	SE	U.S. GOVERNMENT	0	3865	91.90	02/14/87	-1.10	-4.59	-8.91	SH
								93.00	02/03/88				
								93.73	01/22/89				
								95.10	02/14/90				
								96.29	01/31/91				
								96.90	02/12/92				
								0.00	01/29/93				
								98.47	02/03/94				
								99.57	01/26/95				
								100.61	02/06/96				
								102.05	12/30/96				
								102.70	01/07/98				
								104.10	01/29/99				
								105.20	02/03/00				
SB00304604CAC	T3N	R46W	4	SW	BROPHY, T.	12811 F	3925	139.39	02/02/87	-1.85	-5.40	-9.64	SH
								140.70	02/03/88				
								139.53	01/22/89				
								141.48	02/14/90				
								142.96	01/30/91				
								144.12	02/12/92				
								145.02	01/29/93				
								144.72	02/03/94				
								146.73	01/26/95				
								147.20	02/06/96				
								147.79	12/30/96				
								148.80	01/07/98				
								150.75	01/29/99				
								152.60	02/03/00				
SB00304616DAC	T3N	R46W	16	SE	NEUSCHWANGER, F.	11945 F	3920	116.95	02/02/87	-1.70	-5.08	-9.02	SH
								118.32	02/03/88				
								119.88	01/22/89				
								121.53	02/14/90				
								123.48	01/30/91				
								123.85	02/12/92				
								125.04	01/29/93				
								124.47	02/03/94				
								126.64	01/26/95				
								127.42	02/06/96				
								128.10	12/30/96				
								129.50	01/07/98				
								130.80	01/29/99				
								132.50	02/03/00				

WATER LEVELS IN THE
NORTHERN HIGH PLAINS DESIGNATED BASIN
1999/2000

LOCAL WELL NUMBER	TWNS	RNG	SEC	QTR	WELL OWNER	PERMIT	ELEV	WATER LEVEL (feet) BLS	DATE	CHANGE 99/00 (feet)	CHANGE 5 YEARS 96/00 (feet)	CHANGE 10 YEAR 91/00 (feet)	GWM
SB00304617CBD	T3N	R46W	17	SWNWSE	WARD, A. & SON	10603 F	3935	126.37	02/03/87	-1.60	-5.00	-9.74	SH
								127.18	02/03/88				
								128.12	01/22/89				
								129.89	02/14/90				
								131.66	01/30/91				
								132.97	02/12/92				
								134.23	01/29/93				
								134.03	02/03/94				
								135.73	01/26/95				
								136.40	02/06/96				
								137.10	12/30/96				
								137.90	01/07/98				
								139.80	01/29/99				
								141.40	02/03/00				
SB00304623BDC	T3N	R46W	23	NWSESW	NEWBANKS, J.	14047 F	3905	114.79	02/14/87	-1.45	-5.06	-9.24	SH
								116.35	02/03/88				
								118.20	01/22/89				
								119.60	02/14/90				
								120.96	01/30/91				
								121.48	02/12/92				
								122.65	01/29/93				
								122.01	02/03/94				
								124.05	01/26/95				
								125.14	02/06/96				
								126.00	12/30/96				
								127.40	01/07/98				
								128.75	01/29/99				
								130.20	02/03/00				
SB00404217DAC	T4N	R42W	17	SENESEW	WHITTMAN	13214 F	3600	33.24	02/15/87	-1.00	-7.07	-12.30	SH
								34.35	02/02/88				
								35.40	01/24/89				
								37.94	01/30/90				
								41.35	01/29/91				
								42.62	01/30/92				
								44.18	01/23/93				
								43.41	12/09/93				
								45.87	02/07/95				
								46.58	01/23/96				
								47.65	12/29/96				
								50.80	12/30/97				
								52.65	02/06/99				
								53.65	01/28/00				
SB00404301	T4N	R43W	1	PREMIER PARTNERS	19292 FP	0	0.00	/ /	-1.00	-6.97		SH	
							0.00	/ /					
							0.00	/ /					
							0.00	/ /					
							0.00	/ /					
							0.00	/ /					
							0.00	/ /					
							0.00	/ /					
							65.12	12/09/93					
							66.80	01/17/95					
							67.53	01/23/96					
							68.79	12/30/96					
							71.80	12/30/97					
							73.50	01/25/99					
74.50	01/28/00												

WATER LEVELS IN THE
NORTHERN HIGH PLAINS DESIGNATED BASIN
1999/2000

LOCAL WELL NUMBER	TWNS	RNG	SEC	QTR	WELL OWNER	PERMIT	ELEV	WATER LEVEL (feet) BLS	DATE	CHANGE 99/00 (feet)	CHANGE 5 YEARS 96/00 (feet)	CHANGE 10 YEAR 91/00 (feet)	GWM
SB00404302AAC	T4N	R43W	2	NENESW	G L G INC.	11534 F	3635	55.41	02/15/87	-0.60	-6.62	-12.06	SH
								57.15	02/01/88				
								58.44	01/18/89				
								61.70	02/15/90				
								64.24	01/29/91				
								64.94	01/29/92				
								66.21	02/02/93				
								66.88	12/09/93				
								68.64	01/17/95				
								69.68	01/03/96				
								71.05	12/28/96				
								72.30	12/30/97				
								75.70	01/25/99				
								76.30	01/28/00				
SB00404314DBB	T4N	R43W	14	SENWNW	ANDERSON, RAY	0	3646	49.27	02/15/87				SH
								50.52	02/02/88				
								52.03	01/24/89				
								54.48	02/15/90				
								57.82	01/29/91				
								58.82	01/30/92				
								60.45	02/02/93				
								61.18	12/09/93				
								62.62	01/07/95				
								63.43	01/03/96				
0.00	/ /												
0.00	/ /												
0.00	/ /												
0.00	/ /												
SB00404315CCB	T4N	R43W	15	SWSWNW	WISDOM, R.	5492 F	3655	45.53	02/15/87	-2.50	-4.93	-12.84	SH
								46.54	02/02/88				
								48.31	01/24/89				
								50.83	02/15/90				
								54.26	01/31/91				
								56.20	01/30/92				
								56.80	01/23/93				
								56.93	12/09/93				
								60.55	02/07/95				
								62.17	01/03/96				
								61.30	12/28/96				
								63.40	12/23/97				
								64.60	02/06/99				
67.10	01/28/00												
SB00404318CAD	T4N	R43W	18	SWNESE	KRAMER, M.	0	3720	66.15	02/15/87	-1.15	-6.23	-11.82	SH
								66.52	02/02/88				
								68.09	01/24/89				
								71.38	02/13/90				
								72.78	01/31/91				
								74.63	01/30/92				
								75.20	01/23/93				
								75.76	12/09/93				
								77.43	02/07/95				
								78.37	01/03/96				
								79.60	12/28/96				
								81.20	12/30/97				
								83.45	02/06/99				
								84.60	01/28/00				

WATER LEVELS IN THE
NORTHERN HIGH PLAINS DESIGNATED BASIN
1999/2000

LOCAL WELL NUMBER	TWNS	RNG	SEC	QTR	WELL OWNER	PERMIT	ELEV	WATER LEVEL (feet) BLS	DATE	CHANGE 99/00 (feet)	CHANGE 5 YEARS 96/00 (feet)	CHANGE 10 YEAR 91/00 (feet)	GWM
SB00404327ADB	T4N	R43W	27	NESENW	COLORADO AGRICULTURE LAND	0	3660	61.43	02/15/87	-1.50	-6.91	-12.42	SH
								62.50	02/02/88				
								64.08	01/24/89				
								66.46	02/15/90				
								69.98	01/31/91				
								70.74	01/30/92				
								73.29	01/23/93				
								73.62	12/09/93				
								76.15	02/07/95				
								75.49	01/03/96				
								76.30	12/28/96				
								78.90	12/30/97				
								80.90	02/07/99				
								82.40	01/28/00				
SB00404328CDC	T4N	R43W	28	SWSESW	MINTON	0	3660	40.25	02/15/87	-1.00	-4.98	-10.74	SH
								41.64	02/02/88				
								43.04	01/24/89				
								45.37	02/15/90				
								49.06	01/31/91				
								49.57	01/30/92				
								51.58	01/23/93				
								51.90	12/09/93				
								54.50	02/07/95				
								54.82	01/03/96				
								55.40	12/28/96				
								58.20	12/30/97				
								58.80	02/07/99				
								59.80	01/28/00				
SB00404401BCB	T4N	R44W	1	NWSWNW	GOODMAN, ROBERT	11476 F	3730	89.03	02/15/87	-1.00	-7.50	-11.77	SH
								87.70	02/01/88				
								90.15	01/18/89				
								90.53	02/13/90				
								94.13	01/31/91				
								95.09	01/30/92				
								95.47	01/20/93				
								96.34	12/09/93				
								98.01	01/17/95				
								98.40	01/03/96				
								101.05	12/28/96				
								102.60	12/30/97				
								104.90	01/25/99				
								105.90	01/28/00				
SB00404406A	T4N	R44W	6	NE	ERNSPAHR, G.	16070 FP	0	0.00	/ /	-1.10	-4.93		SH
								0.00	/ /				
								0.00	/ /				
								0.00	/ /				
								0.00	/ /				
								0.00	/ /				
								0.00	/ /				
								0.00	/ /				
								125.00	12/09/93				
								127.15	12/27/94				
								128.17	02/08/96				
								129.50	12/29/96				
								131.10	12/23/97				
								132.00	02/05/99				
133.10	01/19/00												

WATER LEVELS IN THE
NORTHERN HIGH PLAINS DESIGNATED BASIN
1999/2000

LOCAL WELL NUMBER	TWNS	RNG	SEC	QTR	WELL OWNER	PERMIT	ELEV	WATER LEVEL (feet) BLS	DATE	CHANGE 99/00 (feet)	CHANGE 5 YEARS 96/00 (feet)	CHANGE 10 YEAR 91/00 (feet)	GWM
SB00404414DCD1	T4N	R44W	14	SESWSE	BLECHA, HARRY	6507 F	3705	57.26	02/15/87	-1.10	-5.70	-11.34	SH
								58.83	02/02/88				
								59.24	01/24/89				
								61.18	02/13/90				
								63.66	01/31/91				
								64.28	01/30/92				
								65.40	01/23/93				
								66.89	12/09/93				
								68.54	02/07/95				
								69.30	01/03/96				
								70.58	12/26/96				
								72.20	12/23/97				
								73.90	01/29/99				
								75.00	01/19/00				
SB00404417DDA1	T4N	R44W	17	SESENE	U.S. GOVERNMENT	0	3745	73.78	02/14/87	-1.40	-4.10	-10.40	SH
								74.98	01/31/88				
								75.73	01/05/89				
								77.39	02/13/90				
								79.10	01/30/91				
								80.90	02/04/92				
								82.19	01/06/93				
								82.75	12/09/93				
								84.32	12/27/94				
								85.40	02/08/96				
								85.50	12/29/96				
								87.70	12/23/97				
								88.10	02/05/99				
								89.50	01/19/00				
SB00404435DBD	T4N	R44W	35	SENWSE	CERES LAND COMPANY	13259 F	3725	60.73	02/14/87	0.00	-4.96	-9.40	SH
								62.24	02/04/88				
								63.44	01/22/89				
								66.09	02/13/90				
								68.50	01/31/91				
								69.30	02/04/92				
								68.51	01/24/93				
								69.23	12/22/93				
								72.24	02/08/95				
								72.94	02/06/96				
								74.50	12/29/96				
								75.40	01/07/98				
								77.90	01/29/99				
								77.90	01/19/00				
SB00404514CCD	T4N	R45W	14	SWSWSE	WARNER, G.	0	3800	107.46	02/14/87				SH
								106.51	01/31/88				
								107.08	01/05/89				
								108.27	02/14/90				
								109.35	01/30/91				
								110.62	02/04/92				
								111.33	01/06/93				
								110.26	02/03/94				
								113.48	12/27/94				
								114.72	01/11/96				
								115.75	12/29/96				
								116.40	12/23/97				
								117.10	02/05/99				
								0.00	/ /				

WATER LEVELS IN THE
NORTHERN HIGH PLAINS DESIGNATED BASIN
1999/2000

LOCAL WELL NUMBER	TWNS	RNG	SEC	QTR	WELL OWNER	PERMIT	ELEV	WATER LEVEL (feet) BLS	DATE	CHANGE 99/00 (feet)	CHANGE 5 YEARS 96/00 (feet)	CHANGE 10 YEAR 91/00 (feet)	GWM
SB00404517CAD2	T4N	R45W	17	SWNE	BROPHY, THOMAS E.	100241	3850	131.62	04/06/87	-3.40	-5.98	-11.26	SH
								131.39	01/31/88				
								138.43	01/24/89				
								139.42	02/14/90				
								140.34	01/30/91				
								141.57	02/04/92				
								142.32	01/06/93				
								143.75	02/03/94				
								144.49	12/27/94				
								145.62	01/11/96				
								0.00	/ /				
								147.80	12/23/97				
								148.20	02/05/99				
								151.60	01/28/00				
SB00504207AAC	T5N	R42W	7	NENESW	HOTALING, BERDINA	11850 F	3575	37.49	02/15/87	-0.75	-5.23	-10.55	SH
								38.78	02/01/88				
								40.10	01/18/89				
								41.79	02/15/90				
								44.10	01/29/91				
								45.30	01/29/92				
								45.77	01/20/93				
								45.49	12/08/93				
								48.25	01/17/95				
								49.42	01/23/96				
								49.30	12/28/96				
								51.20	02/03/98				
								53.90	01/25/99				
								54.65	01/28/00				
SB00504229CAA	T5N	R42W	29	SWNE	THOMPSON, G.L.	0	3600	41.24	02/15/87	-1.15	-6.10	-11.17	SH
								42.69	02/01/88				
								43.89	01/18/89				
								48.38	01/30/90				
								48.73	01/29/91				
								50.04	01/29/92				
								50.81	01/20/93				
								50.95	12/08/93				
								52.51	01/17/95				
								53.80	01/23/96				
								54.40	12/28/96				
								56.20	02/03/98				
								58.75	01/25/99				
								59.90	01/28/00				
SB00504231CCA	T5N	R42W	31	SWSNE	HODGES, LLOYD & SON	16216 F	3601	37.00	02/15/87	-1.75	-7.15	-12.50	SH
								38.58	02/01/88				
								39.87	01/19/89				
								42.94	01/30/90				
								45.50	01/29/91				
								46.56	01/29/92				
								47.22	01/20/93				
								47.67	12/08/93				
								49.76	01/17/95				
								50.85	01/23/96				
								51.75	12/28/96				
								54.20	12/30/97				
								56.25	01/25/99				
								58.00	01/28/00				

WATER LEVELS IN THE
NORTHERN HIGH PLAINS DESIGNATED BASIN
1999/2000

LOCAL WELL NUMBER	TWNS	RNG	SEC	QTR	WELL OWNER	PERMIT	ELEV	WATER LEVEL (feet) BLS	DATE	CHANGE 99/00 (feet)	CHANGE 5 YEARS 96/00 (feet)	CHANGE 10 YEAR 91/00 (feet)	GWM
SB00504303DDB	T5N	R43W	3		SESENW BANAKA, H.	12478 F	3625	49.66	02/15/87	-1.60	-7.01	-12.65	SH
								50.72	02/01/88				
								52.10	01/18/89				
								53.90	02/15/90				
								56.45	01/29/91				
								57.65	01/29/92				
								58.13	01/20/93				
								58.34	01/17/94				
								60.23	01/17/95				
								62.09	01/23/96				
								63.25	12/28/96				
								64.80	02/03/98				
								67.50	01/25/99				
69.10	01/28/00												
SB00504314ADC	T5N	R43W	14		NESESW HAYES, V.	3592 F	3625	60.41	02/15/87	-0.90	-5.86	-12.08	SH
								60.50	02/01/88				
								61.53	01/18/89				
								63.25	02/15/90				
								65.72	01/29/91				
								66.97	01/29/92				
								68.06	01/20/93				
								69.04	01/17/94				
								70.30	01/17/95				
								71.94	01/23/96				
								72.95	12/28/96				
								74.50	02/03/98				
								76.90	01/25/99				
77.80	01/28/00												
SB00504323B	T5N	R43W	23	NW	ORTON, T.	19950 FP	0	0.00	/ /	0.50	-4.08		SH
								0.00	/ /				
								0.00	/ /				
								0.00	/ /				
								0.00	/ /				
								0.00	/ /				
								0.00	/ /				
								0.00	/ /				
								52.16	01/17/94				
								54.35	01/17/95				
								55.32	01/23/96				
								56.50	12/28/96				
								57.70	02/03/98				
59.90	01/25/99												
59.40	01/28/00												
SB00504324DDA	T5N	R43W	24		SESENE LEECH, I.	20293 R	3601	40.02	01/15/87	-2.00	-6.05	-11.16	SH
								41.29	02/01/88				
								42.03	01/18/89				
								44.60	02/15/90				
								47.34	01/29/91				
								47.97	01/29/92				
								48.89	01/20/93				
								48.90	12/08/93				
								51.13	01/17/95				
								52.45	01/23/96				
								51.36	12/28/96				
								55.60	12/23/97				
								56.50	01/25/99				
58.50	01/28/00												

WATER LEVELS IN THE
NORTHERN HIGH PLAINS DESIGNATED BASIN
1999/2000

LOCAL WELL NUMBER	TWNS	RNG	SEC	QTR	WELL OWNER	PERMIT	ELEV	WATER LEVEL (feet) BLS	DATE	CHANGE 99/00 (feet)	CHANGE 5 YEARS 96/00 (feet)	CHANGE 10 YEAR 91/00 (feet)	GWM
SB00504403CAA1	T5N	R44W	3	SWNE	RAFERT, ARLAN	19178 F	3735	112.82	02/15/87	1.00	-2.44	-10.23	SH
								113.95	02/01/88				
								114.74	01/31/89				
								117.93	02/15/90				
								118.27	01/31/91				
								119.62	01/29/92				
								120.30	02/02/93				
								121.57	01/17/94				
								123.32	12/06/94				
								126.06	01/03/96				
								0.00	/ /				
								128.10	12/30/97				
								129.50	01/25/99				
								128.50	01/06/00				
SB00504428BBA1	T5N	R44W	28	NWNW	U.S. GOVERNMENT	0	3735	96.22	03/03/87	-1.25	-5.87	-12.10	SH
								97.53	02/04/88				
								98.64	01/18/89				
								99.82	02/19/90				
								101.40	01/31/91				
								102.79	02/04/92				
								104.31	01/24/93				
								105.09	12/22/93				
								106.66	12/15/94				
								107.63	02/14/96				
								108.75	01/03/97				
								110.90	02/03/98				
								112.25	01/29/99				
								113.50	01/19/00				
SB00504436B	T5N	R44W	36	NW	STAGHORN, COLORADO	13884 FP	0	0.00	/ /	0.20	-6.20		SH
								0.00	/ /				
								0.00	/ /				
								0.00	/ /				
								0.00	/ /				
								0.00	/ /				
								0.00	/ /				
								0.00	/ /				
								96.82	12/22/93				
								95.95	12/15/94				
								96.10	01/03/96				
								99.30	01/03/97				
								100.10	12/30/97				
								102.50	01/25/99				
102.30	01/28/00												
SB00504503B	T5N	R45W	3	NW	GROSHANS	0	0	145.80	01/01/87	-1.50	-4.97	-7.58	SH
								147.72	02/17/88				
								152.28	12/17/88				
								153.32	02/19/90				
								152.92	01/31/91				
								151.90	02/04/92				
								152.82	01/06/93				
								153.54	12/09/93				
								155.46	12/12/94				
								155.53	01/10/96				
								156.50	01/03/97				
								158.60	12/23/97				
								159.00	02/01/99				
								160.50	01/06/00				

WATER LEVELS IN THE
NORTHERN HIGH PLAINS DESIGNATED BASIN
1999/2000

LOCAL WELL NUMBER	TWNS	RNG	SEC	QTR	WELL OWNER	PERMIT	ELEV	WATER LEVEL (feet) BLS	DATE	CHANGE 99/00 (feet)	CHANGE 5 YEARS 96/00 (feet)	CHANGE 10 YEAR 91/00 (feet)	GWM
SB00504504CCA	T5N	R45W	4		SWSWNE CIRCLE 3 FARMS	13523 F	3815	159.40	02/14/87	0.50	-4.85	-9.22	SH
								160.43	01/31/88				
								161.23	01/05/89				
								162.67	02/13/90				
								164.08	01/31/91				
								165.10	02/04/92				
								165.75	01/06/93				
								167.74	12/09/93				
								168.21	12/27/94				
								168.45	02/08/96				
								169.20	01/03/97				
								172.30	12/23/97				
								173.80	02/06/99				
								173.30	01/28/00				
SB00504515D	T5N	R45W	15	SE	BLEDSOE	0	0	148.03	01/01/87	-0.70	-4.07	-9.20	SH
								150.00	01/31/88				
								150.23	01/05/89				
								151.22	02/13/90				
								153.00	01/31/91				
								154.15	02/04/92				
								155.30	01/06/93				
								156.00	12/09/93				
								157.82	12/27/94				
								158.13	02/08/96				
								159.00	01/03/97				
								0.00	/ /				
								161.50	02/06/99				
								162.20	01/28/00				
SB00504515CCA	T5N	R45W	15		SWSWNE ENG FARMS	5775 F	3805	144.40	04/07/87	-1.20	-4.94	-9.98	SH
								144.99	01/31/88				
								146.55	01/05/89				
								147.72	02/13/90				
								149.42	01/31/91				
								150.67	02/04/92				
								151.72	01/06/93				
								152.43	12/09/93				
								154.43	12/27/94				
								154.46	02/08/96				
								155.75	01/03/97				
								157.50	12/23/97				
								158.20	02/06/99				
								159.40	01/28/00				
SB00504534AAB	T5N	R45W	34		NENENW KOLZER FARMS	0	3785	116.79	02/14/87	-1.40	-5.30	-10.32	SH
								117.30	01/31/88				
								118.57	01/05/89				
								122.05	02/13/90				
								121.98	01/31/91				
								122.81	02/04/92				
								124.00	01/06/93				
								124.52	12/09/93				
								126.30	12/27/94				
								127.00	02/08/96				
								128.45	12/29/96				
								132.20	02/03/98				
								130.90	02/06/99				
								132.30	01/28/00				

WATER LEVELS IN THE
NORTHERN HIGH PLAINS DESIGNATED BASIN
1999/2000

LOCAL WELL NUMBER	TWNS	RNG	SEC	QTR	WELL OWNER	PERMIT	ELEV	WATER LEVEL (feet) BLS	DATE	CHANGE 99/00 (feet)	CHANGE 5 YEARS 96/00 (feet)	CHANGE 10 YEAR 91/00 (feet)	GWM
SB00504624CDB	T5N	R46W	24	SWS	SENW SIPPLE, GORDON	11965 F	3850	163.68	02/02/87	0.00	-2.40	-7.81	SH
								164.02	01/31/88				
								165.05	01/24/89				
								0.00	02/13/90				
								167.89	02/05/91				
								167.97	02/12/92				
								169.06	01/06/93				
								169.10	02/03/94				
								171.20	12/27/94				
								173.30	01/11/96				
								175.10	12/29/96				
								176.80	01/29/98				
								0.00	/ /				
								175.70	01/28/00				

APPENDIX D
WATER LEVEL DATA
FOR THE
W-Y
GROUND WATER MANAGEMENT DISTRICT

WATER LEVELS IN THE
NORTHERN HIGH PLAINS DESIGNATED BASIN
1999/2000

LOCAL WELL NUMBER	TWNS	RNG	SEC	QTR	WELL OWNER	PERMIT	ELEV	WATER LEVEL (feet) BLS	DATE	CHANGE 99/00 (feet)	CHANGE 5 YEARS 96/00 (feet)	CHANGE 10 YEAR 91/00 (feet)	GWM
SB00104704CAC	T1N	R47W	4	SWNESW	PLETCHER, MILDRED	16073 R	4056	129.35	02/05/87	-1.10	7.60	-9.10	W-Y
								131.45	12/30/87				
								131.90	12/26/88				
								133.60	01/03/90				
								137.40	12/27/90				
								144.60	12/30/91				
								143.00	12/27/92				
								143.20	12/30/93				
								152.20	12/21/94				
								154.10	12/30/95				
								151.50	12/30/96				
								145.20	12/22/97				
								145.40	12/26/98				
								146.50	12/27/99				
SB00104705BAC	T1N	R47W	5	NWNESW	HAHN, M.	6524 F	4080	150.76	02/05/87	-9.90	-15.40	-10.20	W-Y
								159.00	12/30/87				
								161.70	01/15/89				
								167.10	01/03/90				
								166.50	01/07/91				
								171.50	01/11/92				
								156.70	12/27/92				
								159.80	12/30/93				
								171.60	12/21/94				
								161.30	12/30/95				
								159.90	12/30/96				
								158.50	12/22/97				
								166.80	12/26/98				
								176.70	12/27/99				
SB00104708DDB	T1N	R47W	8	SESENW	KOENIG, ROGER	12328 F	4070	130.90	02/05/87	-5.00	-4.70	-14.80	W-Y
								133.10	12/29/87				
								133.30	12/26/88				
								135.00	01/03/90				
								135.10	12/27/90				
								136.00	12/30/91				
								135.10	12/27/92				
								139.80	12/30/93				
								151.40	12/21/94				
								145.20	01/13/96				
								149.20	12/30/96				
								143.90	01/01/98				
								144.90	12/26/98				
								149.90	12/27/99				
SB00104719AAC	T1N	R47W	19	NENESW	STULP, J.	13551 F	4105	138.52	02/05/87	-1.10	-5.50	-11.60	W-Y
								139.73	02/04/88				
								0.00	/ /				
								143.30	01/03/90				
								144.00	12/27/90				
								144.20	01/28/92				
								144.90	12/27/92				
								147.60	12/30/93				
								169.70	12/21/94				
								150.10	01/13/96				
								179.00	12/30/96				
								156.90	12/22/97				
								154.50	12/26/98				
								155.60	12/27/99				

WATER LEVELS IN THE
NORTHERN HIGH PLAINS DESIGNATED BASIN
1999/2000

LOCAL WELL NUMBER	TWNS	RNG	SEC	QTR	WELL OWNER	PERMIT	ELEV	WATER LEVEL (feet) BLS	DATE	CHANGE 99/00 (feet)	CHANGE 5 YEARS 96/00 (feet)	CHANGE 10 YEAR 91/00 (feet)	GWM
SB00104802AA	T1N	R48W	2	NENE	TRAUTMAN, ED	5183 FP	0	0.00	/ /	-3.40			W-Y
								0.00	/ /				
								0.00	/ /				
								0.00	/ /				
								0.00	/ /				
								0.00	/ /				
								0.00	/ /				
								0.00	/ /				
								0.00	/ /				
								0.00	/ /				
								0.00	/ /				
								0.00	/ /				
								176.70	12/28/98				
180.10	12/25/99												
SB00104814CAA	T1N	R48W	14	SWNE	REHOR, EARL	12594 F	4150	160.35	02/05/87	-5.50	-3.90	-10.70	W-Y
								162.20	12/29/87				
								162.50	12/26/88				
								163.70	01/03/90				
								162.80	12/27/90				
								170.50	12/30/91				
								166.50	12/27/92				
								166.80	12/30/93				
								175.40	12/21/94				
								169.60	01/13/96				
								171.70	12/30/96				
								0.00	/ /				
								168.00	12/28/98				
173.50	12/25/99												
SB00104816ACA	T1N	R48W	16	NESWNE	STATE OF COLORAO LB	10316 F	4200	201.64	02/05/87	-1.80	14.80	-15.80	W-Y
								204.00	12/29/88				
								200.70	12/26/88				
								205.10	01/04/90				
								199.80	01/15/91				
								207.40	01/28/92				
								207.10	12/22/92				
								210.00	01/04/94				
								210.70	12/27/94				
								230.40	01/13/96				
								212.20	12/03/96				
								213.20	12/22/97				
								213.80	12/26/98				
215.60	12/25/99												
SB00104818DBC	T1N	R48W	18	SENWSW	GOEGLEIN, KENNETH	15195 F	4210	179.38	02/05/87	0.10	9.50	-9.50	W-Y
								179.80	12/29/87				
								184.80	12/26/88				
								181.60	01/04/90				
								182.20	01/15/91				
								183.30	01/24/92				
								180.20	12/22/92				
								187.30	01/04/94				
								199.90	12/23/94				
								201.20	12/29/95				
								203.70	01/03/97				
								201.20	12/23/97				
								191.80	12/26/98				
191.70	12/26/99												

WATER LEVELS IN THE
NORTHERN HIGH PLAINS DESIGNATED BASIN
1999/2000

LOCAL WELL NUMBER	TWNS	RNG	SEC	QTR	WELL OWNER	PERMIT	ELEV	WATER LEVEL (feet) BLS	DATE	CHANGE 99/00 (feet)	CHANGE 5 YEARS 96/00 (feet)	CHANGE 10 YEAR 91/00 (feet)	GWM
SB00104902BBB	T1N	R49W	2	NWNWNW	KELLER, G.	10228 F	4250	226.62	01/06/87	-2.50	-2.50	-6.40	W-Y
								227.10	01/27/88				
								227.70	12/26/88				
								228.60	01/04/90				
								229.10	01/15/91				
								229.70	01/24/92				
								230.70	01/01/93				
								231.59	01/17/94				
								232.90	12/23/94				
								233.00	12/29/95				
								232.70	12/29/96				
								233.80	01/01/98				
								233.00	12/26/98				
								235.50	12/24/99				
SB00104936BDB	T1N	R49W	36	NWSNW	STATE OF COLORADO LB	11786 F	4255	189.35	01/06/87	-2.10	5.40	5.30	W-Y
								194.20	01/29/88				
								195.70	12/19/88				
								197.80	12/31/89				
								211.50	01/09/91				
								196.40	02/20/92				
								211.20	12/23/92				
								197.20	01/15/94				
								213.10	12/27/94				
								211.60	12/29/95				
								200.90	12/29/96				
								202.50	12/23/97				
								204.10	12/30/98				
								206.20	12/26/99				
SB00105003C	T1N	R50W	3	SW	YOUNG, B. Jr.	0	0	0.00	/ /	9.20	7.50		W-Y
								0.00	/ /				
								0.00	/ /				
								0.00	/ /				
								0.00	/ /				
								0.00	/ /				
								252.00	12/26/92				
								256.10	12/20/93				
								259.20	12/20/94				
								260.30	12/28/95				
								245.00	12/28/96				
								256.60	01/01/98				
								262.00	12/23/98				
								252.80	12/24/99				
SB00204705BAB	T2N	R47W	5	NWNENW	RICHARDSON, R.	2250 F	4035	153.63	02/03/87	-15.90	-21.50	-31.30	W-Y
								154.20	12/30/87				
								160.10	12/27/88				
								156.10	01/05/90				
								156.40	01/16/91				
								157.70	01/23/92				
								159.10	12/31/92				
								160.10	01/03/94				
								158.40	12/29/94				
								166.20	01/13/96				
								164.20	12/31/96				
								168.30	12/30/97				
								171.80	12/28/98				
								187.70	12/29/99				

WATER LEVELS IN THE
NORTHERN HIGH PLAINS DESIGNATED BASIN
1999/2000

LOCAL WELL NUMBER	TWNS	RNG	SEC	QTR	WELL OWNER	PERMIT	ELEV	WATER LEVEL (feet) BLS	DATE	CHANGE 99/00 (feet)	CHANGE 5 YEARS 96/00 (feet)	CHANGE 10 YEAR 91/00 (feet)	GWM
SB00204707B	T2N	R47W	7	NW	MEIS, RAYMOND	10706 F	0	0.00	/ /	-0.50	5.80	-6.10	W-Y
								158.40	02/23/88				
								0.00	/ /				
								163.40	01/06/90				
								156.90	01/07/91				
								159.20	01/23/92				
								159.00	12/31/92				
								155.90	01/03/94				
								158.30	01/02/95				
								168.80	01/13/96				
								161.10	12/31/96				
								171.30	12/30/97				
								162.50	12/28/98				
								163.00	12/29/99				
SB00204710CCA	T2N	R47W	10	SWSWNE	WARD, A. & SONS	10509 F	4010	129.01	02/03/87	-1.20		-12.30	W-Y
								129.00	01/04/88				
								136.60	12/27/88				
								133.20	01/05/90				
								135.10	01/07/91				
								138.70	01/23/92				
								137.10	12/31/92				
								138.00	01/03/94				
								140.30	01/02/95				
								0.00	01/13/96				
								142.00	12/31/96				
148.70	12/30/97												
146.20	12/28/98												
147.40	12/29/99												
SB00204718C	T2N	R47W	18	SW	GOEGLEIN, ED	0	0	0.00	/ /	-5.70	5.30	-18.10	W-Y
								148.00	02/24/88				
								0.00	/ /				
								150.40	01/05/90				
								150.50	01/07/91				
								151.00	01/11/92				
								152.20	12/31/92				
								154.30	01/03/94				
								161.90	01/02/95				
								173.90	01/13/96				
								162.00	12/31/96				
								157.40	12/30/97				
								162.90	12/28/98				
								168.60	12/29/99				
SB00204719B	T2N	R47W	19	NW	GOEGLIN, ED	0	0	0.00	/ /	-10.80	5.30	-9.00	W-Y
								157.00	01/04/88				
								0.00	/ /				
								157.30	01/05/90				
								158.40	01/07/91				
								162.40	02/21/92				
								162.40	12/31/92				
								161.50	01/03/94				
								163.60	01/02/95				
								172.70	01/13/96				
								170.50	12/31/96				
								171.50	12/30/97				
								156.60	12/28/98				
								167.40	12/27/99				

WATER LEVELS IN THE
NORTHERN HIGH PLAINS DESIGNATED BASIN
1999/2000

LOCAL WELL NUMBER	TWNS	RNG	SEC	QTR	WELL OWNER	PERMIT	ELEV	WATER LEVEL (feet) BLS	DATE	CHANGE 99/00 (feet)	CHANGE 5 YEARS 96/00 (feet)	CHANGE 10 YEAR 91/00 (feet)	GWM
SB00204720BCA	T2N	R47W	20	NESWNW	HMH CATTLE CORP	5779 F	4050	140.19	02/03/87	-2.10	2.80	-10.60	W-Y
								0.00	/ /				
								155.40	12/27/88				
								157.10	01/05/90				
								144.80	01/07/91				
								145.30	01/31/92				
								146.80	12/31/92				
								152.10	01/03/94				
								149.50	01/02/95				
								158.20	01/13/96				
								130.70	12/31/96				
								152.50	12/30/97				
								153.30	12/28/98				
								155.40	12/27/99				
SB00204732DDA	T2N	R47W	32	SESENE	BROWN, CLEO	12629 F	4075	155.89	02/05/87	-1.00	3.70	-11.20	W-Y
								152.90	01/04/88				
								157.80	12/26/88				
								159.80	01/04/90				
								161.20	12/27/90				
								161.70	01/11/92				
								163.40	12/27/92				
								165.90	12/30/93				
								168.90	12/21/94				
								176.10	01/15/96				
								177.60	12/30/96				
								178.60	01/01/98				
								171.40	12/26/98				
								172.40	12/27/99				
SB00204735BCA	T2N	R47W	35	NWSWNE	BEAUPREZ, E.	11245 F	4020	117.79	02/05/87	-2.10	-6.70	-12.60	W-Y
								128.20	01/04/88				
								119.10	12/26/88				
								121.20	01/05/90				
								122.40	01/07/91				
								120.40	01/11/92				
								118.90	12/27/92				
								125.00	12/30/93				
								131.30	12/21/94				
								128.30	01/13/96				
								130.40	12/31/96				
								130.80	01/01/98				
								132.90	12/31/98				
								135.00	12/27/99				
SB00204801DDC	T2N	R48W	1	SESESW	BAUCHE, R.	12411 F	4075	166.51	02/03/87	0.30	6.50	-10.10	W-Y
								167.10	01/05/88				
								169.70	12/27/88				
								168.90	01/12/90				
								166.80	01/16/91				
								170.10	02/21/92				
								169.60	01/03/93				
								172.00	01/03/94				
								174.10	01/02/95				
								183.40	01/13/96				
								175.40	01/01/97				
								176.90	01/03/98				
								177.20	12/28/98				
								176.90	12/29/99				

WATER LEVELS IN THE
NORTHERN HIGH PLAINS DESIGNATED BASIN
1999/2000

LOCAL WELL NUMBER	TWNS	RNG	SEC	QTR	WELL OWNER	PERMIT	ELEV	WATER LEVEL (feet) BLS	DATE	CHANGE 99/00 (feet)	CHANGE 5 YEARS 96/00 (feet)	CHANGE 10 YEAR 91/00 (feet)	GWM
SB00204803CBD	T2N	R48W	3	S	S	S	0	0.00	/ /	-0.90	19.20	-8.40	W-Y
								0.00	/ /				
								0.00	/ /				
								0.00	/ /				
								198.30	01/15/91				
								199.50	02/03/92				
								200.00	01/02/93				
								201.90	01/03/94				
								202.30	12/29/94				
								225.90	01/15/96				
								213.30	01/02/97				
								204.30	01/01/98				
								205.80	12/31/98				
								206.70	12/29/99				
SB00204812C	T2N	R48W	12	S	W	GOEGLIN, ED	0	0.00	/ /	4.40	4.70	-8.60	W-Y
								157.00	02/24/88				
								0.00	/ /				
								163.10	01/16/90				
								164.00	01/07/91				
								164.80	02/21/91				
								165.40	12/31/92				
								166.30	01/03/94				
								170.80	01/02/95				
								177.30	01/13/96				
								169.10	12/31/96				
								175.70	12/30/97				
								177.00	12/28/98				
								172.60	12/29/99				
SB00204813BCC	T2N	R48W	13	N	W	S	5914 F	151.35	02/03/87	2.20	-4.40	-6.90	W-Y
								153.60	01/04/88				
								157.00	12/27/88				
								154.00	01/13/90				
								154.70	01/07/91				
								159.50	01/11/92				
								159.80	12/31/92				
								160.00	01/03/94				
								158.80	01/02/95				
								157.20	01/13/96				
								161.70	12/31/96				
								163.60	12/30/97				
								163.80	12/28/98				
								161.60	12/29/99				
SB00204827CBA	T2N	R48W	27	S	W	N	10665 F	199.95	02/05/87	-6.90	-5.20	-23.90	W-Y
								200.50	01/07/88				
								200.73	03/31/89				
								222.20	01/12/90				
								203.70	12/27/90				
								214.50	01/29/92				
								217.40	12/22/92				
								210.40	12/29/93				
								207.40	12/27/94				
								222.40	01/15/96				
								206.70	12/30/96				
								216.00	12/22/97				
								220.70	12/28/98				
								227.60	12/25/99				

WATER LEVELS IN THE
NORTHERN HIGH PLAINS DESIGNATED BASIN
1999/2000

LOCAL WELL NUMBER	TWNS	RNG	SEC	QTR	WELL OWNER	PERMIT	ELEV	WATER LEVEL (feet) BLS	DATE	CHANGE 99/00 (feet)	CHANGE 5 YEARS 96/00 (feet)	CHANGE 10 YEAR 91/00 (feet)	GWM
SB00204913DCA1	T2N	R49W	13	SESWNE	GOEGLEIN, C.	15171 F	4185	205.65	01/06/87	16.50	4.20	5.80	W-Y
								207.30	01/27/88				
								213.00	12/21/88				
								217.10	02/11/90				
								223.00	01/14/91				
								224.40	01/30/92				
								225.70	01/01/93				
								209.70	01/04/94				
								232.80	12/23/94				
								221.40	12/26/95				
								232.60	12/28/96				
								233.50	01/01/98				
								233.70	12/26/98				
								217.20	12/25/99				
								SB00204920BAB1	T2N				
264.60	01/27/88												
277.60	12/21/88												
274.10	01/02/90												
257.40	01/14/91												
257.80	01/30/92												
259.70	12/23/92												
259.00	01/04/94												
260.00	12/23/94												
263.30	12/29/95												
260.70	12/28/96												
260.60	01/01/98												
260.80	12/23/98												
262.10	12/24/99												
SB00205015ADD	T2N	R50W	15	NESESE	PATTERSON, LONNY	4162 F	4325			231.29	01/06/87	0.00	2.10
								233.00	02/03/88				
								236.70	12/21/88				
								237.40	01/11/90				
								233.10	01/14/91				
								230.80	02/24/92				
								231.00	12/23/92				
								229.70	01/17/94				
								230.50	12/23/94				
								231.10	12/28/95				
								229.50	12/28/96				
								228.40	01/01/98				
								229.00	12/23/98				
								229.00	12/24/99				
								SB00205024DAD2	T2N	R50W	24		
0.00	/ /												
0.00	/ /												
0.00	/ /												
267.40	01/14/91												
257.00	01/30/92												
256.00	12/23/92												
254.80	01/04/94												
256.40	12/23/94												
267.00	12/29/95												
266.80	12/28/96												
251.90	01/01/98												
253.20	12/23/98												
252.60	12/24/99												

WATER LEVELS IN THE
NORTHERN HIGH PLAINS DESIGNATED BASIN
1999/2000

LOCAL WELL NUMBER	TWNS	RNG	SEC	QTR	WELL OWNER	PERMIT	ELEV	WATER LEVEL (feet) BLS	DATE	CHANGE 99/00 (feet)	CHANGE 5 YEARS 96/00 (feet)	CHANGE 10 YEAR 91/00 (feet)	GWM
SB00304630DDB	T3N	R46W	30	SE	SESENW MEIS, R.	11626 F	3960	136.65	02/03/87	-2.20	7.80	-9.80	W-Y
								136.70	01/11/88				
								148.10	12/27/88				
								153.60	01/15/90				
								140.80	01/16/91				
								143.70	01/31/92				
								145.70	01/02/93				
								146.20	01/08/94				
								157.50	12/28/94				
								158.40	01/19/96				
								143.20	01/01/97				
								156.90	01/02/98				
								148.40	01/06/99				
								150.60	01/05/00				
SB00304712DDB	T3N	R47W	12	SE	SENWSE MEKELBURG, DENIS E.	9140	3965	150.19	02/02/87	-1.50	-4.30	-9.20	W-Y
								152.00	01/08/88				
								148.60	12/28/88				
								152.10	01/13/90				
								153.50	01/10/91				
								154.30	02/01/92				
								155.40	01/02/93				
								155.90	01/08/94				
								162.80	12/28/94				
								158.40	01/19/96				
								159.80	01/01/97				
								159.90	01/02/98				
								161.20	01/06/99				
								162.70	01/04/00				
SB00304717C	T3N	R47W	17	SW	BAUCKE, LARRY	12564 FP	0	0.00	/ /	-1.10			W-Y
								0.00	/ /				
								0.00	/ /				
								0.00	/ /				
								0.00	/ /				
								0.00	/ /				
								0.00	/ /				
								0.00	/ /				
								0.00	/ /				
								0.00	/ /				
								0.00	/ /				
								0.00	/ /				
								0.00	/ /				
								0.00	/ /				
200.10	01/06/99												
201.20	01/04/00												
SB00304719CDB	T3N	R47W	19	SW	SWSSENW HICKMAN, CLAIR	6358 F	4050	166.97	02/03/87	-2.70	-5.50	-11.30	W-Y
								168.00	01/11/88				
								168.30	12/29/88				
								169.70	01/16/90				
								167.30	01/10/91				
								169.70	02/21/92				
								170.70	01/01/93				
								171.30	01/08/94				
								173.50	12/29/94				
								173.10	01/19/96				
								173.90	01/03/97				
								175.60	01/02/98				
								175.90	01/04/99				
								178.60	01/04/00				

WATER LEVELS IN THE
NORTHERN HIGH PLAINS DESIGNATED BASIN
1999/2000

LOCAL WELL NUMBER	TWNS	RNG	SEC	QTR	WELL OWNER	PERMIT	ELEV	WATER LEVEL (feet) BLS	DATE	CHANGE 99/00 (feet)	CHANGE 5 YEARS 96/00 (feet)	CHANGE 10 YEAR 91/00 (feet)	GWM
SB00304723D	T3N	R47W	23	SE	MEKELBURG, E.	12710 F	0	0.00	/ /	-5.20	16.60	-1.30	W-Y
								143.90	01/11/88				
								0.00	/ /				
								149.30	01/15/90				
								155.30	01/10/91				
								147.70	01/31/92				
								154.50	01/04/93				
								160.30	01/13/94				
								167.80	12/28/94				
								173.20	01/19/96				
								161.10	01/01/97				
								168.70	01/02/98				
								151.40	01/06/99				
								156.60	01/05/00				
SB00304724CCA	T3N	R47W	24	SWSWNE	MEIS, R.	10900 F	3965	142.35	02/03/87	-7.10	1.50	-9.60	W-Y
								143.00	01/11/88				
								152.10	12/29/88				
								155.50	01/15/90				
								145.70	01/10/91				
								146.60	01/31/92				
								154.00	01/04/93				
								152.40	01/10/94				
								150.20	12/28/94				
								156.80	01/19/96				
								151.70	01/01/97				
								156.70	01/02/98				
								148.20	01/04/99				
								155.30	01/05/00				
SB00304735CCA	T3N	R47W	35	SWSWNE	McCASLAND, D.	11246 F	3990	137.58	02/03/87	-1.20	1.10	-10.70	W-Y
								137.00	01/12/88				
								139.60	12/27/88				
								142.70	01/15/90				
								142.40	01/16/91				
								145.60	01/31/92				
								143.00	01/02/93				
								144.20	01/13/94				
								156.00	12/28/94				
								154.20	01/19/96				
								157.20	01/01/97				
								157.60	01/01/98				
								151.90	01/04/99				
								153.10	01/05/00				
SB00304736C	T3N	R47W	36	SW	WARD, ALFRED	10515 F	0	0.00	/ /	0.40	0.00	-10.90	W-Y
								137.00	01/12/88				
								0.00	/ /				
								143.50	01/15/90				
								145.10	01/15/91				
								145.80	01/31/92				
								146.60	01/02/93				
								147.80	01/13/94				
								150.20	12/28/94				
								156.00	01/19/96				
								159.90	01/01/97				
								163.50	01/01/98				
								156.40	01/04/99				
								156.00	01/05/00				

WATER LEVELS IN THE
NORTHERN HIGH PLAINS DESIGNATED BASIN
1999/2000

LOCAL WELL NUMBER	TWNS	RNG	SEC	QTR	WELL OWNER	PERMIT	ELEV	WATER LEVEL (feet) BLS	DATE	CHANGE 99/00 (feet)	CHANGE 5 YEARS 96/00 (feet)	CHANGE 10 YEAR 91/00 (feet)	GWM
SB00304736DBD	T3N	R47W	36	SENWSE	WARD, A. & SONS	10586 F	3975	139.67	02/03/87	-1.30	-4.50		W-Y
								141.60	01/12/88				
								154.30	12/27/88				
								152.10	01/13/90				
								0.00	/ /				
								145.70	01/31/92				
								146.30	01/02/93				
								146.60	01/13/94				
								151.60	12/28/94				
								150.70	01/19/96				
								150.10	01/01/97				
								152.00	01/01/98				
								153.90	01/04/99				
								155.20	01/05/00				
SB00304818C	T3N	R48W	18	SW	ACKERMAN, E.	15927 F	0	0.00	/ /	11.00	1.40	-5.80	W-Y
								210.60	02/04/88				
								0.00	/ /				
								212.50	01/13/90				
								214.10	01/18/91				
								213.20	02/01/92				
								214.90	01/01/93				
								215.00	01/08/94				
								217.10	12/29/94				
								221.30	01/15/96				
								222.90	01/02/97				
								226.70	12/29/97				
								230.90	12/31/98				
								219.90	12/23/99				
SB00304822D	T3N	R48W	22	SE	WARREN, DON	15163 F	0	0.00	/ /	-0.70	3.80	-5.00	W-Y
								194.00	02/15/88				
								0.00	/ /				
								188.20	01/11/90				
								189.80	01/11/91				
								189.10	02/01/92				
								190.70	01/01/93				
								189.50	01/08/94				
								192.70	12/29/94				
								198.60	01/19/96				
								192.10	01/03/97				
								194.10	01/03/98				
								194.10	01/07/99				
								194.80	01/07/00				
SB00304824CBD	T3N	R48W	24	SNNWSE	TRAUTMAN, E.	11628 F	4065	168.90	02/03/87	-0.60	7.90	-7.70	W-Y
								170.10	01/12/88				
								176.50	12/29/88				
								181.90	01/12/90				
								170.60	01/11/91				
								180.30	02/21/92				
								171.90	01/01/93				
								172.70	01/08/94				
								173.80	12/29/94				
								186.20	01/15/96				
								185.30	01/03/97				
								188.10	01/02/98				
								177.70	01/04/99				
								178.30	01/04/00				

WATER LEVELS IN THE
NORTHERN HIGH PLAINS DESIGNATED BASIN
1999/2000

LOCAL WELL NUMBER	TWNS	RNG	SEC	QTR	WELL OWNER	PERMIT	ELEV	WATER LEVEL (feet) BLS	DATE	CHANGE 99/00 (feet)	CHANGE 5 YEARS 96/00 (feet)	CHANGE 10 YEAR 91/00 (feet)	GWM
SB00304828ADB	T3N	R48W	28	NESE	NESENW BROCKMEIER, E.	3969 F	4115	186.68	02/03/87	-0.10	16.80	-7.10	W-Y
								188.40	01/12/88				
								195.70	12/29/88				
								190.40	01/12/90				
								188.40	01/11/91				
								189.80	02/21/92				
								190.20	01/01/93				
								190.90	01/08/94				
								191.90	12/29/94				
								212.30	01/15/96				
								193.30	01/02/97				
								194.40	12/29/97				
								195.40	12/31/98				
								195.50	01/07/00				
SB00304835ABD	T3N	R48W	35	NENW	HILLMAN, ELMER	11738 F	4085	172.02	02/03/87	-1.20	3.60	2.90	W-Y
								0.00	/ /				
								175.60	12/29/88				
								180.00	01/12/90				
								181.00	01/11/91				
								185.00	02/21/92				
								189.50	01/01/93				
								187.80	01/08/94				
								174.50	12/29/94				
								181.70	01/19/96				
								175.70	01/01/97				
								173.00	12/29/97				
								176.90	01/04/99				
								178.10	01/05/00				
SB00304915C	T3N	R49W	15	SW	TAYLOR, ROBERT	14056 F	0	0.00	/ /	-7.60	16.20	-16.10	W-Y
								224.70	02/04/88				
								0.00	/ /				
								227.10	01/11/90				
								227.10	01/12/91				
								231.20	12/21/91				
								237.70	01/01/93				
								229.00	01/08/94				
								244.40	12/22/94				
								259.40	12/26/95				
								260.90	01/02/97				
								259.90	12/29/97				
								235.60	12/26/98				
								243.20	12/23/99				
SB00305007BAA	T3N	R50W	7	NWN	DIAMOND, ROBERT	0	4404	120.55	01/07/87	0.90	2.50	5.60	W-Y
								0.00	/ /				
								119.60	12/23/88				
								118.80	01/02/90				
								118.30	01/12/91				
								117.70	12/21/91				
								0.00	12/26/92				
								116.80	12/21/93				
								116.30	12/22/94				
								115.20	12/26/95				
								115.20	12/21/96				
								115.30	12/29/97				
								113.60	12/24/98				
								112.70	12/21/99				

WATER LEVELS IN THE
NORTHERN HIGH PLAINS DESIGNATED BASIN
1999/2000

LOCAL WELL NUMBER	TWNS	RNG	SEC	QTR	WELL OWNER	PERMIT	ELEV	WATER LEVEL (feet) BLS	DATE	CHANGE 99/00 (feet)	CHANGE 5 YEARS 96/00 (feet)	CHANGE 10 YEAR 91/00 (feet)	GWM
SB00305036BCC	T3N	R50W	36	NWSWSW	STANSFIELD, GLADE	3536 F	4305	222.88	01/07/87	0.50	5.20	0.30	W-Y
								230.60	02/03/88				
								224.00	12/24/88				
								221.90	01/02/90				
								221.00	01/14/91				
								221.00	12/21/91				
								220.90	12/26/92				
								220.50	01/04/94				
								222.30	12/22/94				
								225.90	12/26/95				
								228.90	12/21/96				
								226.70	12/29/97				
								221.20	12/24/98				
								220.70	12/21/99				
SB00404611BCD	T4N	R46W	11	NWSWSE	KLINZMAN, FLORENCE	6607 F	3885	168.71	02/02/87	-4.70	2.90	-10.70	W-Y
								168.10	01/13/88				
								172.70	12/30/88				
								172.00	01/13/90				
								172.20	01/16/91				
								172.70	02/22/92				
								171.70	01/03/93				
								176.60	01/10/94				
								184.40	12/26/94				
								185.80	12/27/95				
								171.20	01/02/97				
								177.10	01/02/98				
								178.20	01/05/99				
								182.90	01/06/00				
SB00404616CCA	T4N	R46W	16	SWSWNE	FOUR QUARTER CO.	11927 F	3895	156.30	04/06/87	-1.40		5.60	W-Y
								158.70	01/13/88				
								166.20	12/30/88				
								162.90	01/06/90				
								167.70	01/16/91				
								167.90	02/22/92				
								166.80	01/03/93				
								0.00	/ /				
								163.00	12/26/94				
								0.00	12/27/95				
								164.50	01/02/97				
								165.20	01/02/98				
								160.70	01/05/99				
								162.10	01/06/00				
SB00404632BA	T4N	R46W	32	NENW	HARRY TUELL TRUST	13218 FP	0	0.00	/ /	-0.50	-7.00		W-Y
								0.00	/ /				
								0.00	/ /				
								0.00	/ /				
								0.00	/ /				
								0.00	/ /				
								0.00	/ /				
								0.00	/ /				
								175.40	01/05/94				
								176.90	12/26/94				
								173.60	12/27/95				
								177.80	01/01/97				
								178.80	01/01/98				
								180.10	01/05/99				
180.60	01/04/00												

WATER LEVELS IN THE
NORTHERN HIGH PLAINS DESIGNATED BASIN
1999/2000

LOCAL WELL NUMBER	TWNS	RNG	SEC	QTR	WELL OWNER	PERMIT	ELEV	WATER LEVEL (feet) BLS	DATE	CHANGE 99/00 (feet)	CHANGE 5 YEARS 96/00 (feet)	CHANGE 10 YEAR 91/00 (feet)	GWM
SB00404632CA	T4N	R46W	32	SW	TUELL TRUST	13219 FP	0	0.00	/ /	-1.80	-3.10		W-Y
								0.00	/ /				
								0.00	/ /				
								0.00	/ /				
								0.00	/ /				
								0.00	/ /				
								0.00	/ /				
								0.00	/ /				
								177.70	12/26/94				
								170.70	12/27/95				
SB00404717BBC	T4N	R47W	17	NWNWSW	VILLINES, JACK	6575 F	3990	182.85	02/02/87	-1.40	9.80	-0.10	W-Y
								185.60	01/13/88				
								209.20	12/30/88				
								205.80	01/15/90				
								193.90	01/18/91				
								186.40	02/03/92				
								187.60	01/04/93				
								189.30	01/10/94				
								198.90	12/26/94				
								203.80	01/19/96				
SB00404801BCC	T4N	R48W	1	NWSWSW	KORF, R.	6478 R	4015	198.32	02/02/87	0.80	10.40	-10.00	W-Y
								199.10	01/13/88				
								198.80	01/06/89				
								199.60	01/15/90				
								198.80	01/18/91				
								200.90	02/03/92				
								205.50	01/04/93				
								203.90	01/05/94				
								207.50	12/26/94				
								219.20	12/27/95				
SB00404827B	T4N	R48W	27	NW	GORMAN, FRANK	17881 F	0	0.00	/ /	-1.60	-4.40	-7.80	W-Y
								211.20	02/04/88				
								0.00	/ /				
								212.20	01/13/90				
								212.70	01/18/91				
								213.00	02/21/92				
								214.00	01/04/93				
								214.50	01/10/94				
								215.90	12/26/94				
								216.10	12/27/95				

WATER LEVELS IN THE
NORTHERN HIGH PLAINS DESIGNATED BASIN
1999/2000

LOCAL WELL NUMBER	TWNS	RNG	SEC	QTR	WELL OWNER	PERMIT	ELEV	WATER LEVEL (feet) BLS	DATE	CHANGE 99/00 (feet)	CHANGE 5 YEARS 96/00 (feet)	CHANGE 10 YEAR 91/00 (feet)	GWM	
SB00404902CDD1	T4N	R49W	2	S	SWESE	CHANDLER, BETTY	0	4190	168.25	01/07/87	-3.70	-9.70	-6.50	W-Y
									167.80	02/08/88				
									167.40	12/24/88				
									165.90	01/29/90				
									165.40	01/12/91				
									165.20	12/21/91				
									164.90	01/04/93				
									163.20	12/21/93				
									163.00	12/22/94				
									162.20	12/26/95				
									159.10	12/21/96				
									158.90	12/29/97				
									168.20	12/24/98				
									171.90	12/23/99				
SB00404906CCD1	T4N	R49W	6	S	SWSSE	SOUSER, ROBERT	0	4285	130.92	04/06/87	4.40	-0.10	-3.20	W-Y
									130.00	02/08/88				
									137.70	12/24/88				
									131.80	01/02/90				
									145.80	01/12/91				
									146.10	12/21/91				
									149.00	12/26/92				
									151.80	12/21/93				
									148.80	12/22/94				
									148.90	12/26/95				
									147.70	12/21/96				
									146.90	12/29/97				
									153.40	12/24/98				
									149.00	12/23/99				
SB00404929AAA1	T4N	R49W	29	N	NENENE	HANSEN, ALFRED	0	4265	219.38	01/07/87	-1.20	-5.90	-3.00	W-Y
									220.10	02/08/88				
									218.90	12/24/88				
									218.10	01/02/90				
									220.10	01/12/91				
									218.60	12/21/91				
									220.50	12/26/92				
									219.20	12/21/93				
									219.80	12/22/94				
									217.20	12/26/95				
									216.80	12/21/96				
									217.50	12/29/97				
									221.90	12/24/98				
									223.10	12/23/99				
SB00504622A	T5N	R46W	22	NE	COGBURN, CHARLES	13718 F	0	0.00	/ /	1.90	-3.70	3.60	W-Y	
								180.10	01/15/88					
								0.00	/ /					
								178.20	01/13/90					
								182.60	01/16/91					
								171.40	02/22/92					
								173.10	01/06/93					
								174.90	01/05/94					
								177.80	12/26/94					
								175.30	12/27/95					
								175.90	01/02/97					
								179.80	01/02/98					
								180.90	01/05/99					
								179.00	01/06/00					

WATER LEVELS IN THE
NORTHERN HIGH PLAINS DESIGNATED BASIN
1999/2000

LOCAL WELL NUMBER	TWNS	RNG	SEC	QTR	WELL OWNER	PERMIT	ELEV	WATER LEVEL (feet) BLS	DATE	CHANGE 99/00 (feet)	CHANGE 5 YEARS 96/00 (feet)	CHANGE 10 YEAR 91/00 (feet)	GWM
SB00504622DBC	T5N	R46W	22	SWNWSE	COGBURN, CHARLES	13110 F	3870	170.32	02/02/87	-5.00	-4.10	-7.60	W-Y
								0.00	/ /				
								179.10	01/06/89				
								173.40	01/06/90				
								173.80	01/16/91				
								174.40	02/22/92				
								176.40	01/03/93				
								179.30	01/05/94				
								177.60	12/26/94				
								177.30	12/27/95				
								177.10	01/02/97				
								179.40	01/02/98				
								176.40	01/05/99				
181.40	01/06/00												
SB00504627BC	T5N	R46W	27	NWSW	SCHMIDT, C.	13301 F	0	0.00	/ /	-2.00	-3.40	-8.40	W-Y
								0.00	/ /				
								0.00	/ /				
								0.00	/ /				
								180.70	01/16/91				
								181.90	02/22/92				
								182.70	01/03/93				
								182.50	01/05/94				
								184.90	12/26/94				
								185.70	12/27/95				
								194.60	01/02/97				
								186.80	01/02/98				
								187.10	01/05/99				
189.10	01/06/00												
SB00504630BDD	T5N	R46W	30	NWSESE	LUCKING, O.	6804 F	3925	202.65	02/02/87	-6.30	-9.40	-13.50	W-Y
								203.00	01/15/88				
								211.80	01/06/89				
								204.80	01/06/90				
								205.50	01/16/91				
								206.60	02/22/92				
								205.90	01/03/93				
								207.00	01/05/94				
								210.00	12/26/94				
								209.60	12/27/95				
								209.40	01/02/97				
								211.10	01/02/98				
								212.70	01/06/99				
219.00	01/06/00												
SB00504728AAC	T5N	R47W	28	NENESW	FRANSON, FARMS	9276 F	3965	219.15	02/02/87	-8.50	-11.30	-15.40	W-Y
								219.20	01/13/88				
								221.90	01/06/89				
								222.10	01/06/90				
								221.70	01/16/91				
								221.70	02/22/92				
								223.00	01/04/93				
								222.80	01/05/94				
								225.40	12/26/94				
								225.80	12/27/95				
								224.10	01/03/97				
								226.90	01/02/98				
								228.60	01/06/99				
237.10	01/07/00												

WATER LEVELS IN THE
NORTHERN HIGH PLAINS DESIGNATED BASIN
1999/2000

LOCAL WELL NUMBER	TWNS	RNG	SEC	QTR	WELL OWNER	PERMIT	ELEV	WATER LEVEL (feet) BLS	DATE	CHANGE 99/00 (feet)	CHANGE 5 YEARS 96/00 (feet)	CHANGE 10 YEAR 91/00 (feet)	GWM
SB00504917BAB	T5N	R49W	17	NWNENW	MELENDY, ROY & MERTL	0	4307	138.58	01/07/87	0.40	1.80	5.30	W-Y
								140.30	02/08/88				
								137.90	12/24/88				
								136.90	01/02/90				
								136.70	01/12/91				
								136.30	12/21/91				
								135.20	12/26/92				
								135.00	12/21/93				
								134.20	12/22/94				
								133.20	12/26/95				
								132.10	12/21/96				
								131.40	12/29/97				
								131.80	12/24/98				
								131.40	12/21/99				
SB00504922DDD1	T5N	R49W	22	SESESE	RHOADES, LEWIS A.	0	4169	117.50	01/07/87	-0.20	0.10	0.10	W-Y
								121.00	02/08/88				
								117.60	12/24/88				
								116.90	01/02/90				
								117.30	01/12/91				
								118.70	12/21/91				
								117.50	12/26/92				
								117.50	12/21/93				
								121.20	12/22/94				
								117.30	12/26/95				
								113.60	12/21/96				
								117.20	12/29/97				
								117.00	12/24/98				
								117.20	12/21/99				
SB00505004DBA1	T5N	R50W	4	SENWNE	BOLTJES, KELVIN	44137	4410	61.75	01/07/87	3.80	7.70	7.70	W-Y
								0.00	02/15/88				
								60.40	12/24/88				
								59.80	01/02/90				
								59.70	01/12/91				
								60.70	12/21/91				
								60.00	12/26/92				
								60.30	12/21/93				
								60.30	12/22/94				
								59.70	12/26/95				
								59.70	12/21/96				
								57.90	12/29/97				
								55.80	12/24/98				
								52.00	12/21/99				
SB00505021BBA1	T5N	R50W	21	NWNWNE	ZWIRN, DONALD	14727 F	4340	24.97	01/07/87	0.90	1.00	2.80	W-Y
								24.60	02/04/88				
								25.00	12/24/88				
								25.50	01/02/90				
								25.40	01/12/91				
								25.40	12/21/91				
								24.90	12/26/92				
								25.70	12/21/93				
								26.30	12/22/94				
								23.60	12/26/95				
								23.20	12/21/96				
								23.00	12/29/97				
								23.50	12/24/98				
								22.60	12/21/99				

WATER LEVELS IN THE
NORTHERN HIGH PLAINS DESIGNATED BASIN
1999/2000

LOCAL WELL NUMBER	TWNS	RNG	SEC	QTR	WELL OWNER	PERMIT	ELEV	WATER LEVEL (feet) BLS	DATE	CHANGE 99/00 (feet)	CHANGE 5 YEARS 96/00 (feet)	CHANGE 10 YEAR 91/00 (feet)	GWM
SC00104809ACA	T1S	R48W	9	NESWNE	BAUCKE BROTHERS	11854 F	4420	161.00	04/08/87	9.10	1.60	-10.40	W-Y
								174.00	02/11/88				
								165.60	01/05/89				
								165.80	12/21/89				
								166.70	01/09/91				
								170.30	02/20/92				
								168.60	12/22/92				
								169.50	01/15/94				
								182.90	01/07/94				
								178.70	12/30/95				
								189.70	12/29/96				
								177.10	12/23/97				
								186.20	12/31/98				
								177.10	12/26/99				
SC00104810A	T1S	R48W	10	NE	SMITH, RICHARD	17584 F	0	0.00	/ /	5.40	-3.50	-2.20	W-Y
								164.00	02/11/88				
								0.00	/ /				
								164.00	12/31/89				
								169.10	01/09/91				
								169.80	02/20/92				
								170.90	12/22/92				
								170.30	01/15/94				
								169.90	12/27/94				
								167.80	12/29/95				
								174.90	12/29/96				
								174.80	12/23/97				
								176.70	12/31/98				
								171.30	12/25/99				
SC00104818D	T1S	R48W	18	SE	SMITH, ROY & RICHARD	21161 F	0	165.00	/ /	-7.80	-10.10	-5.90	W-Y
								178.50	02/29/88				
								0.00	/ /				
								183.80	12/31/89				
								192.30	01/09/91				
								181.20	02/20/92				
								182.40	12/22/92				
								185.10	01/15/94				
								199.30	12/27/94				
								188.10	12/29/95				
								186.90	12/29/96				
								189.00	12/31/97				
								190.40	12/31/98				
								198.20	12/26/99				
SC00104912DAC1	T1S	R49W	12	SENESEW	THORN, S & L	16737 F	4280	196.48	01/22/87	-1.80	-4.20	-8.70	W-Y
								196.00	01/29/88				
								197.80	12/19/88				
								199.00	12/31/89				
								200.10	01/09/91				
								201.20	01/28/92				
								201.90	12/22/92				
								202.40	01/15/94				
								203.80	12/27/94				
								204.60	12/30/95				
								205.70	12/29/96				
								206.10	12/23/97				
								207.00	12/31/98				
								208.80	12/26/99				

WATER LEVELS IN THE
NORTHERN HIGH PLAINS DESIGNATED BASIN
1999/2000

LOCAL WELL NUMBER	TWNS	RNG	SEC	QTR	WELL OWNER	PERMIT	ELEV	WATER LEVEL (feet) BLS	DATE	CHANGE 99/00 (feet)	CHANGE 5 YEARS 96/00 (feet)	CHANGE 10 YEAR 91/00 (feet)	GWM
SC00104933ABC1	T1S	R49W	33	NENWSW	COLBY, CLARENCE	0	4355	170.57	01/22/87	-0.70	-1.80	-2.50	W-Y
								172.30	01/27/88				
								172.30	12/20/88				
								170.70	01/01/90				
								171.00	01/08/91				
								171.40	02/20/92				
								0.00	12/21/92				
								172.00	12/20/93				
								173.60	12/20/94				
								171.70	12/28/95				
								171.20	12/24/96				
								171.90	12/31/97				
								172.80	12/30/98				
								173.50	12/20/99				
SC00105002ACA1	T1S	R50W	2	NESWNE	SCHAFFERT, ANTHONY	17000 F	4385	230.40	01/22/87	-4.00	-3.40	-8.30	W-Y
								231.00	01/28/88				
								232.70	12/20/88				
								231.00	01/01/90				
								231.50	01/09/91				
								231.90	01/30/92				
								236.00	12/23/92				
								228.40	12/20/93				
								236.10	12/20/94				
								236.40	12/28/95				
								237.10	12/29/96				
								239.00	12/31/97				
								235.80	12/30/98				
								239.80	12/20/99				
SC00204908ABA1	T2S	R49W	8	NENWNE	PRICE, JIM	0	4381	166.62	01/22/87	-1.70	-0.50	-6.40	W-Y
								0.00	/ /				
								166.45	12/20/88				
								166.50	01/01/90				
								166.50	01/08/91				
								166.80	12/20/91				
								166.40	12/21/92				
								166.80	12/20/93				
								167.10	12/20/94				
								172.40	12/28/95				
								168.50	12/24/96				
								167.40	12/31/97				
								171.20	12/30/98				
								172.90	12/20/99				
SC00204928ADB1	T2S	R49W	28	NESENW	AXSOM, DANIEL	20293 F	4405	175.65	01/22/87	-0.70	-16.40	0.80	W-Y
								177.20	01/29/88				
								176.20	12/20/88				
								180.10	12/31/89				
								178.70	01/08/91				
								177.20	12/20/91				
								174.70	12/21/92				
								174.50	12/20/93				
								175.70	12/20/94				
								161.50	12/28/95				
								173.10	12/24/96				
								176.90	12/31/97				
								177.20	12/30/98				
								177.90	12/20/99				

APPENDIX E
WATER LEVEL DATA
FOR THE
CENTRAL YUMA
GROUND WATER MANAGEMENT DISTRICT

WATER LEVELS IN THE
NORTHERN HIGH PLAINS DESIGNATED BASIN
1999/2000

LOCAL WELL NUMBER	TWNS	RNG	SEC	QTR	WELL OWNER	PERMIT	ELEV	WATER LEVEL (feet) BLS	DATE	CHANGE 99/00 (feet)	CHANGE 5 YEARS 96/00 (feet)	CHANGE 10 YEAR 91/00 (feet)	GWM
SB00104326CD	T1N	R43W	26	SWSE	CENTRAL YUMA	214078	0	0.00	/ /				CY
								0.00	/ /				
								0.00	/ /				
								0.00	/ /				
								0.00	/ /				
								0.00	/ /				
								0.00	/ /				
								0.00	/ /				
								0.00	/ /				
								0.00	/ /				
								0.00	/ /				
								0.00	/ /				
								0.00	/ /				
								92.30	01/31/00				
SB00104331B	T1N	R43W	31	NW	FIX, D.	12414 FP	0	0.00	/ /	-0.70	-2.65		CY
								0.00	/ /				
								0.00	/ /				
								0.00	/ /				
								0.00	/ /				
								0.00	/ /				
								0.00	/ /				
								170.40	01/19/94				
								170.87	02/02/95				
								171.65	01/11/96				
								171.79	01/01/97				
								172.20	01/28/98				
								173.60	02/03/99				
								174.30	01/31/00				
SB00104336CAD	T1N	R43W	36	SWNESE	QUIGGLE, D.	2997 F	3655	60.76	02/06/87	-0.20	-0.54	-2.36	CY
								59.89	02/07/88				
								58.62	01/31/89				
								59.29	03/01/90				
								59.74	01/29/91				
								59.85	02/13/92				
								60.70	01/26/93				
								60.58	01/19/94				
								61.36	02/02/95				
								61.56	01/11/96				
								61.35	01/01/97				
								60.40	01/08/98				
								61.90	02/03/99				
								62.10	01/31/00				
SB00104504DDB	T1N	R45W	4	SESENW	KONDALE FARMS	11936 F	3850	70.13	02/05/87	-2.00	-4.50	-8.68	CY
								70.77	02/04/88				
								71.42	01/31/89				
								72.30	03/01/90				
								72.42	01/30/91				
								73.80	02/07/92				
								74.84	02/04/93				
								74.93	01/04/94				
								76.57	02/02/95				
								76.60	02/08/96				
								77.20	12/30/96				
								78.20	01/08/98				
								79.10	01/29/99				
								81.10	01/24/00				

WATER LEVELS IN THE
NORTHERN HIGH PLAINS DESIGNATED BASIN
1999/2000

LOCAL WELL NUMBER	TWNS	RNG	SEC	QTR	WELL OWNER	PERMIT	ELEV	WATER LEVEL (feet) BLS	DATE	CHANGE 99/00 (feet)	CHANGE 5 YEARS 96/00 (feet)	CHANGE 10 YEAR 91/00 (feet)	GWM
SB00104514C	T1N	R45W	14	SW	CENTRAL YUMA	209883	0	0.00	/ /				CY
								0.00	/ /				
								0.00	/ /				
								0.00	/ /				
								0.00	/ /				
								0.00	/ /				
								0.00	/ /				
								0.00	/ /				
								0.00	/ /				
								0.00	/ /				
								0.00	/ /				
								122.40	01/01/98				
								0.00	/ /				
SB00104520AA	T1N	R45W	20	NENE	GODSEY (CENT YUMA)	19669 FP	0	0.00	/ /				CY
								0.00	/ /				
								0.00	/ /				
								0.00	/ /				
								0.00	/ /				
								0.00	/ /				
								0.00	/ /				
								0.00	/ /				
								0.00	/ /				
								0.00	/ /				
								0.00	/ /				
								0.00	/ /				
								0.00	/ /				
94.00	01/31/00												
SB00104532ACA	T1N	R45W	32	NESWNE	STULTS, MELVIN	9136 F	3860	57.08	02/05/87	-0.60	-0.96	-4.45	CY
								57.67	02/04/88				
								58.30	02/28/89				
								58.49	03/01/90				
								59.15	01/30/91				
								59.27	02/07/92				
								59.56	02/04/93				
								59.85	01/04/94				
								60.67	02/02/95				
								62.64	02/08/96				
								62.70	12/30/96				
								62.00	01/08/98				
								63.00	01/29/99				
63.60	01/31/00												
SB00104601DDB	T1N	R46W	1	SESENW	JACKSON-WAKEFIE LD	6708 F	3900	84.69	02/05/87	-1.55	-3.96	-8.15	CY
								85.32	02/04/88				
								86.28	01/31/89				
								86.93	03/01/90				
								88.45	01/30/91				
								88.99	02/07/92				
								89.58	02/04/93				
								90.42	01/04/94				
								91.82	02/02/95				
								92.64	02/08/96				
								93.65	12/30/96				
								93.40	01/08/98				
								95.05	01/29/99				
96.60	01/24/00												

WATER LEVELS IN THE
NORTHERN HIGH PLAINS DESIGNATED BASIN
1999/2000

LOCAL WELL NUMBER	TWNS	RNG	SEC	QTR	WELL OWNER	PERMIT	ELEV	WATER LEVEL (feet) BLS	DATE	CHANGE 99/00 (feet)	CHANGE 5 YEARS 96/00 (feet)	CHANGE 10 YEAR 91/00 (feet)	GWM
SB00104605DCD	T1N	R46W	5	SESWSE	BOLIN, B.	11971 F	3955	83.59	02/05/87	-3.50	-5.70	-12.16	CY
								84.71	02/04/88				
								85.22	01/31/89				
								86.30	03/01/90				
								88.44	01/30/91				
								89.20	02/07/92				
								90.32	02/04/93				
								91.18	01/04/94				
								92.70	02/02/95				
								94.90	02/14/96				
								0.00	/ /				
								94.80	01/08/98				
								97.10	01/29/99				
								100.60	01/24/00				
SB00104614CCA	T1N	R46W	14	SWSWNE	NEUKIRCH, G.	12890 F	3915	65.60	02/05/87	-1.30	-4.68	-6.98	CY
								64.79	02/04/88				
								67.05	01/31/89				
								68.43	03/01/90				
								70.12	01/30/91				
								70.57	02/07/92				
								69.32	02/04/93				
								70.09	01/04/94				
								71.78	02/02/95				
								72.42	02/08/96				
								73.55	12/30/96				
								74.10	01/08/98				
								75.80	01/29/99				
								77.10	01/24/00				
SB00104624AAC	T1N	R46W	24	NENESW	WAKEFIELD, ARTHUR	12632 F	3905	69.90	02/05/87	-1.15	-5.20	-9.03	CY
								70.68	02/04/88				
								70.97	01/31/89				
								72.49	03/01/90				
								73.42	01/30/91				
								73.55	02/07/92				
								74.57	02/04/93				
								75.37	01/04/94				
								76.98	02/02/95				
								77.25	02/08/96				
								78.85	12/30/96				
								78.90	01/08/98				
								81.30	01/29/99				
								82.45	01/24/00				
SB00104626CDA	T1N	R46W	26	SWSENE	WOLLERY, D.	12327 F	3945	79.60	02/05/87	-1.10	-4.33	-9.43	CY
								80.43	02/04/88				
								81.10	01/31/89				
								82.27	03/01/90				
								83.97	01/30/91				
								84.74	02/07/92				
								85.30	02/04/93				
								86.32	01/04/94				
								87.96	02/02/95				
								89.07	02/08/96				
								90.10	12/30/96				
								92.00	01/08/98				
								92.30	01/29/99				
								93.40	01/31/00				

WATER LEVELS IN THE
NORTHERN HIGH PLAINS DESIGNATED BASIN
1999/2000

LOCAL WELL NUMBER	TWNS	RNG	SEC	QTR	WELL OWNER	PERMIT	ELEV	WATER LEVEL (feet) BLS	DATE	CHANGE 99/00 (feet)	CHANGE 5 YEARS 96/00 (feet)	CHANGE 10 YEAR 91/00 (feet)	GWM
SB00104726BDC1	T1N	R47W	26	NW	PLETCHER, GEORGE	0	0	106.10	01/01/87	-1.40	-4.57	-10.81	CY
								106.82	02/04/88				
								107.87	01/31/89				
								109.20	03/01/90				
								110.89	01/30/91				
								112.12	02/07/92				
								111.83	02/04/93				
								114.23	01/04/94				
								115.90	02/02/95				
								117.13	02/14/96				
								118.10	01/01/97				
								119.20	01/20/98				
								120.30	01/29/99				
121.70	02/03/00												
SB00104736BCB	T1N	R47W	36	NWSWN	PLETCHER, K.	0	4060	120.09	02/05/87	-1.20	-5.05	-11.26	CY
								120.85	02/04/88				
								121.13	01/31/89				
								122.69	03/01/90				
								124.34	01/30/91				
								125.50	02/07/92				
								126.95	02/04/93				
								128.00	01/04/94				
								129.55	02/02/95				
								130.55	02/14/96				
								132.10	01/01/97				
								133.60	01/20/98				
								134.40	01/29/99				
135.60	02/03/00												
SB00204208AAC	T2N	R42W	8	NENESW	CERES LAND CO.	12570 F	3590	41.35	02/15/87	-0.30	-4.69	-9.68	CY
								41.16	02/02/88				
								42.01	01/11/89				
								43.94	01/30/90				
								45.32	01/29/91				
								46.70	01/30/92				
								47.35	01/24/93				
								47.13	01/12/94				
								48.77	02/07/95				
								50.31	01/11/96				
								51.29	12/29/96				
								53.40	12/30/97				
								54.70	02/06/99				
55.00	02/08/00												
SB00204227AAC	T2N	R42W	27	NENESE	SEWARD, R.	1357 F	3542	48.41	02/15/87	0.10	-1.64	-5.33	CY
								49.13	02/02/88				
								49.93	01/11/89				
								51.35	01/30/90				
								51.17	01/29/91				
								51.75	01/30/92				
								51.40	01/24/93				
								53.16	01/12/94				
								53.17	02/07/95				
								54.86	01/11/96				
								55.38	12/29/96				
								56.20	12/30/97				
								56.60	02/06/99				
56.50	02/08/00												

WATER LEVELS IN THE
NORTHERN HIGH PLAINS DESIGNATED BASIN
1999/2000

LOCAL WELL NUMBER	TWNS	RNG	SEC	QTR	WELL OWNER	PERMIT	ELEV	WATER LEVEL (feet) BLS	DATE	CHANGE 99/00 (feet)	CHANGE 5 YEARS 96/00 (feet)	CHANGE 10 YEAR 91/00 (feet)	GWM
SB00204234DDB	T2N	R42W	34	SE	SEENW KINNIE, E.	14377 R	3474	29.78	02/15/87	-0.45	-2.12	-2.74	CY
								30.22	02/02/88				
								30.48	01/11/89				
								31.04	01/30/90				
								31.61	01/29/91				
								32.82	01/30/92				
								32.23	01/24/93				
								32.06	01/12/94				
								32.59	02/07/95				
								32.23	01/11/96				
								32.70	12/29/96				
								33.10	12/30/97				
								33.90	02/06/99				
								34.35	02/08/00				
SB00204305DDB	T2N	R43W	5	SE	SEENW DOKE, WILLIAM	13313 F	3670	46.13	02/14/87	-1.90	-4.74	-9.06	CY
								46.36	02/06/88				
								47.93	01/24/89				
								48.90	02/19/90				
								50.64	01/31/91				
								52.10	02/04/92				
								52.98	01/24/93				
								52.53	01/12/94				
								53.65	02/08/95				
								54.96	01/03/96				
								55.40	12/29/96				
								56.70	02/03/98				
								57.80	02/03/99				
								59.70	01/19/00				
SB00204312ACB	T2N	R43W	12	NE	SESNW DOKE, WILLIAM	12568 F	3615	39.24	02/15/87	-0.70	-4.61	-8.40	CY
								39.90	02/02/88				
								41.33	01/11/89				
								43.11	01/30/90				
								44.60	01/29/91				
								45.18	02/04/92				
								46.63	01/23/93				
								45.82	01/12/94				
								48.17	02/07/95				
								48.39	01/03/96				
								49.25	12/29/96				
								51.30	12/30/97				
								52.30	02/06/99				
								53.00	02/08/00				
SB00204321CCB	T2N	R43W	21	S	SWSNW BRADSHAW, ROY	14187 F	3655	89.88	02/15/87	-1.00	-3.59	-6.68	CY
								90.34	02/06/88				
								91.30	01/31/89				
								91.76	03/01/90				
								92.32	01/29/91				
								92.62	01/30/92				
								93.00	01/24/93				
								93.60	01/12/94				
								94.34	02/07/95				
								95.41	01/11/96				
								96.27	12/29/96				
								98.10	12/30/97				
								98.00	02/03/99				
								99.00	01/19/00				

WATER LEVELS IN THE
NORTHERN HIGH PLAINS DESIGNATED BASIN
1999/2000

LOCAL WELL NUMBER	TWNS	RNG	SEC	QTR	WELL OWNER	PERMIT	ELEV	WATER LEVEL (feet) BLS	DATE	CHANGE 99/00 (feet)	CHANGE 5 YEARS 96/00 (feet)	CHANGE 10 YEAR 91/00 (feet)	GWM
SB00204401CDB	T2N	R44W	1	S	SWS	DRYDEN, GLEASON	13316 F 3715	59.78	02/14/87	-0.80	-4.38	-8.05	CY
								60.04	02/04/88				
								61.15	12/14/88				
								62.28	02/13/90				
								63.40	01/31/91				
								63.84	02/04/92				
								65.10	01/24/93				
								64.87	01/12/94				
								66.20	02/08/95				
								67.07	02/06/96				
								67.95	01/01/97				
								70.00	01/07/98				
								70.65	01/29/99				
71.45	01/19/00												
SB00204404BDB	T2N	R44W	4	N	WSENW WILSON, CHARLES J.	9134 F 3760	73.07	02/14/87	1.10	-1.64	-2.40	CY	
							70.96	02/04/88					
							71.58	01/22/89					
							72.84	02/13/90					
							77.20	01/31/91					
							74.63	02/04/92					
							75.77	01/29/93					
							76.05	01/12/94					
							77.26	02/08/95					
							77.96	01/11/96					
							78.75	01/01/97					
							0.00	01/07/98					
							80.70	02/06/99					
79.60	02/02/00												
SB00204407CBB1	T2N	R44W	7	S	WNWNW PETERSON, CARL O.	84682 3780	55.85	02/14/87	-0.80	-2.90	-6.91	CY	
							56.90	02/04/88					
							56.12	01/22/89					
							58.21	02/14/90					
							59.06	01/31/91					
							0.00	02/04/92					
							61.07	01/29/93					
							61.56	02/03/94					
							62.37	02/08/95					
							63.07	01/11/96					
							0.00	/ /					
							63.57	01/07/98					
							65.17	02/06/99					
65.97	02/02/00												
SB00204412D	T2N	T44W	12	SE	BLEDSOE CATTLE CO.	0 0	0.00	/ /	-0.80	-4.06		CY	
							0.00	/ /					
							0.00	/ /					
							0.00	/ /					
							0.00	/ /					
							0.00	/ /					
							0.00	/ /					
							0.00	/ /					
							0.00	/ /					
							0.00	/ /					
							0.00	/ /					
							67.02	02/08/95					
							63.84	02/06/96					
64.85	01/01/97												
66.00	01/07/98												
67.10	01/29/99												
67.90	01/31/00												

WATER LEVELS IN THE
NORTHERN HIGH PLAINS DESIGNATED BASIN
1999/2000

LOCAL WELL NUMBER	TWNS	RNG	SEC	QTR	WELL OWNER	PERMIT	ELEV	WATER LEVEL (feet) BLS	DATE	CHANGE 99/00 (feet)	CHANGE 5 YEARS 96/00 (feet)	CHANGE 10 YEAR 91/00 (feet)	GWM
SB00204413BBC	T2N	R44W	13	NWNWSW	CROUSE, THEODORE	0	3696	44.94	03/03/87	-0.90	-4.61	-9.00	CY
								45.68	02/06/88				
								47.00	12/14/88				
								47.48	02/13/90				
								48.50	01/31/91				
								49.28	02/04/92				
								50.12	01/24/93				
								50.82	12/22/93				
								52.02	02/08/95				
								52.89	02/06/96				
								54.60	01/01/97				
								55.00	01/07/98				
								56.60	01/29/99				
								57.50	01/19/00				
SB00204520BBB	T2N	R45W	20	NWNWNW	DICKSON, L.	0	3854	72.55	02/15/87	-1.30	-3.81	-8.36	CY
								73.32	02/04/88				
								74.30	01/22/89				
								75.32	02/14/90				
								76.54	01/31/91				
								77.63	02/12/92				
								78.50	01/24/93				
								79.36	02/03/94				
								80.26	02/08/95				
								81.09	02/06/96				
								81.95	12/30/96				
								83.20	01/07/98				
								83.60	01/29/99				
								84.90	02/03/00				
SB00204619CCA	T2N	R46W	19	SWSWNE	WEATHERS BROTHERS	11433 F	3955	87.72	02/03/87	-0.90	-6.02	-12.15	CY
								88.85	02/04/88				
								90.02	01/22/89				
								90.59	03/01/90				
								92.80	01/31/91				
								94.19	02/12/92				
								95.10	02/04/93				
								96.89	02/03/94				
								97.59	02/08/95				
								98.93	02/06/96				
								100.65	12/30/96				
								100.30	01/08/98				
								104.05	01/29/99				
								104.95	01/24/00				
SB00204630DCA	T2N	R46W	30	SESWNE	ROBERTSON, DEXTER	0	3960	92.82	02/03/87	-1.60	-4.56	-11.91	CY
								93.57	02/04/88				
								94.27	01/22/89				
								95.43	03/01/90				
								97.89	01/31/91				
								98.86	02/07/92				
								99.83	02/04/93				
								100.44	02/03/94				
								102.53	02/08/95				
								105.24	02/06/96				
								105.90	12/30/96				
								106.30	01/08/98				
								108.20	01/29/99				
								109.80	01/24/00				

WATER LEVELS IN THE
NORTHERN HIGH PLAINS DESIGNATED BASIN
1999/2000

LOCAL WELL NUMBER	TWNS	RNG	SEC	QTR	WELL OWNER	PERMIT	ELEV	WATER LEVEL (feet) BLS	DATE	CHANGE 99/00 (feet)	CHANGE 5 YEARS 96/00 (feet)	CHANGE 10 YEAR 91/00 (feet)	GWM
SC00104303BBB	T1S	R43W	3	NWNWNW	MERRITT, JIM	10094 F	3810	191.68	02/06/87	-0.90	-3.75	-5.55	CY
								191.93	02/07/88				
								191.93	01/31/89				
								192.93	03/01/90				
								194.25	01/16/91				
								193.23	02/13/92				
								194.32	01/26/93				
								196.49	01/19/94				
								194.96	02/02/95				
								196.05	01/11/96				
								196.05	01/01/97				
								197.40	01/28/98				
								198.90	02/03/99				
								199.80	01/31/00				
SC00104316CBB	T1S	T43W	16	SWNWNW	BOWMAN, HAROLD	3496 F	3805	163.05	02/06/87	-0.50	-0.11	-4.58	CY
								163.05	02/07/88				
								163.35	01/31/89				
								163.44	03/01/90				
								164.42	01/16/91				
								164.64	02/13/92				
								165.80	01/26/93				
								166.63	01/19/94				
								166.55	02/09/95				
								168.89	02/14/96				
								166.50	01/01/97				
								169.20	01/08/98				
								168.50	02/03/99				
								169.00	01/31/00				
SC00104320CCB	T1S	R43W	20	SWSWNW	HAPTONSTALL, J.D.	11290 F	3790	124.38	02/06/87	0.35	-1.75	-3.95	CY
								125.10	02/07/88				
								126.06	01/31/89				
								126.70	03/01/90				
								127.90	01/16/91				
								127.83	02/13/92				
								128.86	01/26/93				
								129.29	01/19/94				
								129.60	02/09/95				
								130.10	02/14/96				
								130.39	01/01/97				
								130.70	01/08/98				
								132.20	02/03/99				
								131.85	01/31/00				
SC00104321ABA2	T1S	R43W	21	NENWNE	OSMUS, JOHN	10377 F	3790	160.97	02/06/87	-1.48	-0.30	-4.55	CY
								160.93	02/07/88				
								160.76	01/31/89				
								160.72	03/01/90				
								161.93	01/16/91				
								160.83	02/13/92				
								161.76	01/26/93				
								162.18	01/19/94				
								163.93	02/09/95				
								166.18	02/14/96				
								163.75	01/01/97				
								163.50	01/08/98				
								165.00	02/03/99				
								166.48	01/31/00				

WATER LEVELS IN THE
NORTHERN HIGH PLAINS DESIGNATED BASIN
1999/2000

LOCAL WELL NUMBER	TWNS	RNG	SEC	QTR	WELL OWNER	PERMIT	ELEV	WATER LEVEL (feet) BLS	DATE	CHANGE 99/00 (feet)	CHANGE 5 YEARS 96/00 (feet)	CHANGE 10 YEAR 91/00 (feet)	GWM
SC00104411BBC	T1S	R44W	11	NWNWSW	BOWMAN, DELFORD	12006 F	3870	174.96	02/06/87	-0.15	-2.07	-2.75	CY
								175.18	02/07/88				
								176.10	02/08/89				
								176.40	03/01/90				
								177.20	01/16/91				
								176.96	02/13/92				
								178.02	01/26/93				
								178.10	01/19/94				
								178.20	02/09/95				
								177.88	02/14/96				
								179.30	01/01/97				
								178.90	01/28/98				
								179.80	02/03/99				
								179.95	01/31/00				
SC00104417CBA	T1S	R44W	17	SWNWE	DETERDING, ALVA	4399 F	3955	196.73	02/06/87	0.00	-2.37	-2.54	CY
								196.78	02/07/88				
								197.28	02/08/89				
								197.53	03/01/90				
								198.96	01/16/91				
								197.69	02/13/92				
								198.32	01/26/93				
								198.26	01/19/94				
								199.20	02/09/95				
								199.13	02/14/96				
								199.49	01/01/97				
								199.60	01/28/98				
								0.00	02/03/99				
								201.50	01/31/00				
SC00104426ABB1	T1S	R44W	26	NENWNW	BRUEGGEMAN, ERNA	9533 F	3870	167.44	02/06/87	-1.00	-2.56	-4.77	CY
								167.84	02/07/88				
								168.73	01/31/89				
								169.50	03/01/90				
								170.63	01/16/91				
								172.14	02/13/92				
								171.30	01/26/93				
								171.36	01/19/94				
								170.71	02/09/95				
								172.84	02/14/96				
								171.40	01/01/97				
								171.50	01/08/98				
								174.40	02/03/99				
								175.40	01/31/00				
SC00104430BAD	T1S	R44W	30	NWNESE	STULTS, CLARENCE	2545 F	3930	150.75	02/06/87	-0.20	-1.50	-2.18	CY
								149.88	02/07/88				
								151.85	01/31/89				
								152.53	03/01/90				
								155.22	01/16/91				
								154.56	02/13/92				
								153.70	01/26/93				
								154.16	01/19/94				
								155.80	02/09/95				
								155.90	02/14/96				
								155.70	01/01/97				
								157.10	01/08/98				
								157.20	02/03/99				
								157.40	01/31/00				

WATER LEVELS IN THE
NORTHERN HIGH PLAINS DESIGNATED BASIN
1999/2000

LOCAL WELL NUMBER	TWNS	RNG	SEC	QTR	WELL OWNER	PERMIT	ELEV	WATER LEVEL (feet) BLS	DATE	CHANGE 99/00 (feet)	CHANGE 5 YEARS 96/00 (feet)	CHANGE 10 YEAR 91/00 (feet)	GWM
SC00104508BDB	T1S	R45W	8	N	WSE	JOHNSON AND THOMAS	11756 F 3900	49.57	02/06/87	-1.00	-3.74	-6.65	CY
								50.55	02/07/88				
								50.90	02/08/89				
								51.78	03/01/90				
								53.05	01/16/91				
								54.02	02/07/92				
								53.58	01/26/93				
								53.88	01/20/94				
								55.03	02/09/95				
								55.96	02/14/96				
								58.00	01/01/97				
								57.80	01/20/98				
								58.70	02/03/99				
59.70	01/31/00												
SC00104513ABD	T1S	R45W	13	N	WSE	WELP, DALLAS A.	5243 F 3945	157.45	02/06/87	-0.85	-2.25	-4.01	CY
								157.65	02/07/88				
								157.62	02/08/89				
								157.61	03/01/90				
								158.64	01/16/91				
								158.54	02/13/92				
								159.26	01/26/93				
								159.42	01/19/94				
								160.02	02/09/95				
								160.40	02/14/96				
								160.60	01/01/97				
								162.60	01/20/98				
								161.80	02/03/99				
162.65	01/31/00												
SC00104516ADB	T1S	R45W	16	N	ESE	PARISET, ROBERT G.	12416 F 3900	74.40	02/06/87	-0.60	-2.10	-3.92	CY
								74.70	02/07/88				
								75.02	02/08/89				
								75.54	03/01/90				
								76.48	01/16/91				
								76.89	02/07/92				
								77.00	01/26/93				
								76.91	01/20/94				
								77.67	02/09/95				
								78.30	02/14/96				
								78.70	01/01/97				
								78.90	01/20/98				
								79.80	02/03/99				
80.40	01/31/00												
SC00104516BDB	T1S	R45W	16	N	WSE	PARISET, ROBERT	12415 F 3905	60.54	02/06/87	-0.20	-1.91	-4.41	CY
								61.53	02/07/88				
								62.03	02/08/89				
								62.95	03/01/90				
								64.49	01/16/91				
								65.11	02/07/92				
								65.07	01/26/93				
								64.76	01/20/94				
								65.68	02/09/95				
								66.99	02/14/96				
								67.08	01/01/97				
								69.00	01/20/98				
								68.70	02/03/99				
68.90	01/31/00												

WATER LEVELS IN THE
NORTHERN HIGH PLAINS DESIGNATED BASIN
1999/2000

LOCAL WELL NUMBER	TWNS	RNG	SEC	QTR	WELL OWNER	PERMIT	ELEV	WATER LEVEL (feet) BLS	DATE	CHANGE 99/00 (feet)	CHANGE 5 YEARS 96/00 (feet)	CHANGE 10 YEAR 91/00 (feet)	GWM
SC00104520DDB	T1S	R45W	20	SESENW	LUNDVALL BROTHERS	10336 F	3930	58.88	02/06/87	-2.20	0.00	-8.98	CY
								59.44	02/07/88				
								61.04	01/31/89				
								61.17	02/01/90				
								62.42	01/16/91				
								63.97	02/07/92				
								64.54	01/26/93				
								0.00	01/20/94				
								0.00	02/09/95				
								0.00	/ /				
								0.00	/ /				
								0.00	/ /				
								69.20	02/03/99				
								71.40	01/31/00				
SC00104522DDB	T1S	R45W	22	SESENW	CANTRALL, FRANK	5097 F	3920	78.74	02/06/87	-0.65	-2.57	-5.73	CY
								79.53	02/07/88				
								80.14	01/31/89				
								80.85	03/01/90				
								81.82	02/07/91				
								82.95	02/13/92				
								83.02	01/26/93				
								83.01	01/20/94				
								83.93	02/09/95				
								84.98	02/14/96				
								85.30	01/01/97				
								86.30	01/08/98				
								86.90	02/03/99				
								87.55	01/31/00				
SC00104532BCB	T1S	R45W	32	NWSWNW	ZUEGE, GLENDALE	6386 F	3965	75.81	02/06/87	0.60	-4.69	-9.08	CY
								76.15	02/07/88				
								77.13	02/08/89				
								78.33	02/01/90				
								79.72	01/16/91				
								79.95	02/07/92				
								80.72	01/26/93				
								80.96	01/20/94				
								82.65	02/09/95				
								84.11	02/14/96				
								81.68	01/01/97				
								86.10	01/08/98				
								89.40	02/03/99				
								88.80	01/31/00				
SC00104605CDB	T1S	R46W	5	SWSNW	MI&D CATTLE COMPANY	13307 F	4020	80.33	02/25/87	-1.60	-7.87	-14.68	CY
								81.60	02/10/88				
								83.03	02/08/89				
								84.59	02/01/90				
								86.02	01/16/91				
								86.84	01/31/92				
								88.18	02/06/93				
								89.57	01/24/94				
								91.84	01/12/95				
								92.83	12/28/95				
								95.83	01/01/97				
								97.50	01/20/98				
								99.10	02/04/99				
								100.70	02/03/00				

WATER LEVELS IN THE
NORTHERN HIGH PLAINS DESIGNATED BASIN
1999/2000

LOCAL WELL NUMBER	TWNS	RNG	SEC	QTR	WELL OWNER	PERMIT	ELEV	WATER LEVEL (feet) BLS	DATE	CHANGE 99/00 (feet)	CHANGE 5 YEARS 96/00 (feet)	CHANGE 10 YEAR 91/00 (feet)	GWM
SC00104702ACA	T1S	R47W	2	NESWNE	RUTLEDGE, STANLEY	13889 F	4070	107.00	02/26/87	-2.30	-6.35	-12.40	CY
								108.19	02/10/88				
								109.48	02/08/89				
								110.65	01/30/90				
								112.30	01/16/91				
								112.96	01/31/92				
								114.36	01/02/93				
								115.47	01/24/94				
								117.09	01/12/95				
								118.35	12/28/95				
								118.79	01/01/97				
								121.00	01/20/98				
								122.40	02/04/99				
124.70	02/03/00												
SC00104706CCA	T1S	R47W	6	SWSWNE	GISI, GERALD M.	12779 F	4170	141.53	02/26/87				CY
								143.19	02/10/88				
								143.47	02/08/89				
								144.42	01/31/90				
								145.73	01/16/91				
								146.80	01/31/92				
								147.78	01/06/93				
								0.00	01/24/94				
								153.30	01/12/95				
								152.05	12/28/95				
								153.10	01/22/97				
								152.40	01/28/98				
								153.30	02/04/99				
0.00	/ /												
SC00104729BCA1	T1S	R47W	29	NWSWNE	ANDERSON, RALPH	17985 F	4160	130.52	02/26/87	-1.60	-6.16	-13.00	CY
								131.75	02/10/88				
								133.42	02/08/89				
								134.18	01/31/90				
								136.40	01/16/91				
								138.11	01/31/92				
								138.78	02/06/93				
								139.38	01/24/94				
								141.66	01/12/95				
								143.24	12/28/95				
								146.30	01/22/97				
								146.00	01/28/98				
								147.80	02/04/99				
149.40	02/03/00												
SC00204417ADA1	T2S	R44W	17	NESENE	HOWARD, DON M.	23206 F	3870	120.34	02/06/87	-1.05	-2.64	-9.58	CY
								120.82	02/07/88				
								118.55	02/08/89				
								121.49	02/01/90				
								122.97	01/16/91				
								123.60	01/31/92				
								125.01	01/26/93				
								125.20	01/20/94				
								128.41	01/12/95				
								129.91	02/14/96				
								128.28	01/01/97				
								129.50	01/28/98				
								131.50	02/03/99				
132.55	01/31/00												

WATER LEVELS IN THE
NORTHERN HIGH PLAINS DESIGNATED BASIN
1999/2000

LOCAL WELL NUMBER	TWNS	RNG	SEC	QTR	WELL OWNER	PERMIT	ELEV	WATER LEVEL (feet) BLS	DATE	CHANGE 99/00 (feet)	CHANGE 5 YEARS 96/00 (feet)	CHANGE 10 YEAR 91/00 (feet)	GWM
SC00204503ACA	T2S	R45W	3	NESWNE	DICKSON, LOREN	6724 F	3920	66.69	02/06/87	-0.80	-3.15		CY
								66.20	02/07/88				
								67.75	02/08/89				
								68.40	02/01/90				
								0.00	/ /				
								69.95	02/13/92				
								70.62	01/26/93				
								70.18	01/20/94				
								71.98	02/09/95				
								73.65	02/14/96				
								74.20	01/01/97				
								75.10	01/08/98				
								76.00	02/03/99				
								76.80	01/31/00				
SC00204510ABD	T2S	R45W	10	NENWSE	DICKSON, LOREN	5038 F	3930	56.00	02/06/87	-1.50	-4.02	-7.46	CY
								56.64	02/07/88				
								57.47	02/08/89				
								58.77	02/01/90				
								59.94	01/16/91				
								60.33	02/13/92				
								60.40	01/26/93				
								60.11	01/20/94				
								62.05	02/09/95				
								63.38	02/14/96				
								64.06	01/01/97				
								64.80	01/08/98				
								65.90	02/03/99				
								67.40	01/31/00				
SC00204525CCB1	T2S	R45W	25	SWSWNW	U.S. GOVERNMENT	0	3925	25.75	02/06/87	0.30	-0.77	1.47	CY
								25.10	02/07/88				
								25.34	02/08/89				
								25.12	02/01/90				
								25.27	01/16/91				
								21.57	01/31/92				
								23.33	02/06/93				
								23.29	01/20/94				
								23.86	01/12/95				
								23.03	02/14/96				
								21.72	01/01/97				
								23.20	01/28/98				
								24.10	02/03/99				
								23.80	01/31/00				
SC00204625AB	T2S	R46W	25	NENW	MCDONALD (CENT YUMA)	11374 FP	0	0.00	/ /				CY
								0.00	/ /				
								0.00	/ /				
								0.00	/ /				
								0.00	/ /				
								0.00	/ /				
								0.00	/ /				
								0.00	/ /				
								0.00	/ /				
								0.00	/ /				
								0.00	/ /				
								0.00	/ /				
								0.00	/ /				
								0.00	/ /				
96.80	01/31/00												

WATER LEVELS IN THE
NORTHERN HIGH PLAINS DESIGNATED BASIN
1999/2000

LOCAL WELL NUMBER	TWNS	RNG	SEC	QTR	WELL OWNER	PERMIT	ELEV	WATER LEVEL (feet) BLS	DATE	CHANGE 99/00 (feet)	CHANGE 5 YEARS 96/00 (feet)	CHANGE 10 YEAR 91/00 (feet)	GWM
SC00204628ADB	T2S	R46W	28	NESENW	McCAULEY, MELVIN	11573 F	4070	85.07	02/27/87	-1.40	-6.31	-12.22	CY
								86.19	02/10/88				
								87.44	02/08/89				
								89.15	02/01/90				
								90.38	01/16/91				
								91.00	01/31/92				
								91.50	02/06/93				
								91.30	01/24/94				
								94.46	01/12/95				
								96.29	12/28/95				
								97.60	01/22/97				
								98.80	01/28/98				
								101.20	02/03/99				
102.60	01/31/00												
SC00204703DDA	T2S	R47W	3	SESENE	HAROUFF, KENNETH	11743 F	4125	103.71	02/27/87	2.30	-3.63	-11.75	CY
								104.66	02/10/88				
								106.18	02/08/89				
								107.62	01/31/90				
								109.65	01/16/91				
								110.80	01/31/92				
								112.11	02/06/93				
								114.44	01/24/94				
								115.47	01/12/95				
								117.77	12/28/95				
								120.60	01/22/97				
								121.30	01/28/98				
								123.70	02/03/99				
121.40	02/02/00												
SC00204808ACA	T2S	R48W	8	NESWNE	BLACH, PERRY J.	14166 F	4270	174.69	02/27/87	-1.00	-3.87	-8.15	CY
								175.85	02/10/88				
								176.77	02/08/89				
								178.06	01/31/90				
								179.75	01/16/91				
								180.55	01/31/92				
								180.95	02/06/93				
								181.25	01/24/94				
								183.10	01/12/95				
								184.03	12/28/95				
								188.50	01/22/97				
								187.30	01/28/98				
								186.90	02/04/99				
187.90	02/03/00												
SC00204811ACA	T2S	R48W	11	NESWNE	SEDDORF, C.D.	14164 F	4220	161.03	02/27/87	-1.20	-7.10	-12.94	CY
								161.09	02/10/88				
								161.05	02/08/89				
								162.10	01/31/90				
								164.06	01/16/91				
								165.95	01/31/92				
								166.72	02/06/93				
								167.00	01/24/94				
								169.39	01/12/95				
								169.90	12/28/95				
								172.90	01/22/97				
								174.00	01/28/98				
								175.80	02/04/99				
177.00	02/03/00												

WATER LEVELS IN THE
NORTHERN HIGH PLAINS DESIGNATED BASIN
1999/2000

LOCAL WELL NUMBER	TWNS	RNG	SEC	QTR	WELL OWNER	PERMIT	ELEV	WATER LEVEL (feet) BLS	DATE	CHANGE 99/00 (feet)	CHANGE 5 YEARS 96/00 (feet)	CHANGE 10 YEAR 91/00 (feet)	GWM
SC00204828DDC1	T2S	R48W	28	SESESW	JOHNS, TOM	73752	4280	152.12	02/27/87				CY
								152.30	02/10/88				
								151.49	02/08/89				
								151.40	01/31/90				
								152.20	01/16/91				
								152.44	01/31/92				
								152.28	02/06/93				
								153.10	01/24/94				
								155.29	01/12/95				
								155.14	12/28/95				
								158.50	01/22/97				
								156.50	01/28/98				
								156.90	02/04/99				
								0.00	/ /				
SC00204835BBB	T2S	R48W	35	NWNWN	WEATHERS, T.	24459 FP	0	0.00	/ /	0.60	-1.13		CY
								0.00	/ /				
								0.00	/ /				
								0.00	/ /				
								0.00	/ /				
								0.00	/ /				
								0.00	/ /				
								133.98	01/24/94				
								135.51	01/12/95				
								135.57	12/28/95				
								135.50	01/22/97				
								136.10	01/28/98				
								137.30	02/04/99				
								136.70	02/02/00				
SC00304702CBD1	T3S	R47W	2	SWNWSE	MEKELBURG, STANLEY	33070	4169	104.79	02/27/87	-0.10	2.52	-2.83	CY
								106.79	02/10/88				
								107.47	02/08/89				
								107.78	01/31/90				
								108.77	01/16/91				
								109.27	01/31/92				
								110.20	02/06/93				
								111.58	01/24/94				
								113.00	01/12/95				
								114.12	12/28/95				
								116.50	01/22/97				
								111.70	01/28/98				
								111.50	02/04/99				
								111.60	02/02/00				
SC00304704B	T3S	R47W	4	NW	WINGER, M.	22674 FP	0	0.00	/ /	-1.40	-7.88		CY
								0.00	/ /				
								0.00	/ /				
								0.00	/ /				
								0.00	/ /				
								0.00	/ /				
								163.40	01/24/93				
								164.17	01/24/94				
								166.50	01/12/95				
								168.22	12/28/95				
								170.30	01/22/97				
								170.60	01/28/98				
								174.70	02/04/99				
								176.10	02/02/00				

WATER LEVELS IN THE
 NORTHERN HIGH PLAINS DESIGNATED BASIN
 1999/2000

LOCAL WELL NUMBER	TWNS	RNG	SEC	QTR	WELL OWNER	PERMIT	ELEV	WATER LEVEL (feet) BLS	DATE	CHANGE 99/00 (feet)	CHANGE 5 YEARS 96/00 (feet)	CHANGE 10 YEAR 91/00 (feet)	GWM
SC00304836CBB1	T3S	R48W	36	SWNWNW	U.S. GOVERNMENT	0	4280	38.35	02/27/87	0.60	0.04	-1.20	CY
								38.47	02/10/88				
								38.33	02/08/89				
								38.72	01/31/90				
								39.30	01/16/91				
								39.75	01/31/92				
								40.13	02/06/93				
								40.24	12/01/93				
								40.50	12/28/94				
								40.54	12/28/95				
								40.50	01/22/97				
								40.70	01/28/98				
								41.10	02/04/99				
								40.50	02/02/00				

APPENDIX F
WATER LEVEL DATA
FOR THE
WASHINGTON COUNTY

WATER LEVELS IN THE
NORTHERN HIGH PLAINS DESIGNATED BASIN
1999/2000

LOCAL WELL NUMBER	TWNS	RNG	SEC	QTR	WELL OWNER	PERMIT	ELEV	WATER LEVEL (feet) BLS	DATE	CHANGE 99/00 (feet)	CHANGE 5 YEARS 96/00 (feet)	CHANGE 10 YEAR 91/00 (feet)	GWM
SB00105208CBC1	T1N	R52W	8	SWNWSW	STARLIN, FLOYD	22178	4610	5.59	01/06/87	0.00	-0.73	1.09	WCO
								5.30	02/11/88				
								5.80	12/27/88				
								5.65	02/01/90				
								6.69	01/18/91				
								7.50	02/11/92				
								5.98	01/28/93				
								5.11	12/02/93				
								5.62	12/29/94				
								4.87	11/29/95				
								4.80	01/24/97				
								5.80	01/29/98				
								5.60	02/05/99				
								5.60	01/24/00				
SB00205101CCA	T2N	R51W	1	SWSWNE	GOODMAN, K.J.	5082	4420	99.89	01/07/87	0.40	0.51	3.64	WCO
								98.93	02/11/88				
								98.57	12/27/88				
								101.42	02/01/90				
								98.74	01/08/91				
								98.26	02/11/92				
								97.54	01/28/93				
								97.29	12/02/93				
								97.10	12/29/94				
								95.61	11/29/95				
								95.80	01/24/97				
								95.00	01/29/98				
								95.50	02/05/99				
								95.10	01/24/00				
SB00205127AAC	T2N	R51W	27	NENESW	KUNTZ, GILBERT E.	11539 F	4490	197.56	01/06/87	0.40	1.23	2.13	WCO
								196.84	02/11/88				
								196.78	12/27/88				
								196.70	02/01/90				
								196.03	01/08/91				
								194.10	02/11/92				
								194.00	01/28/93				
								195.63	12/02/93				
								195.30	12/29/94				
								195.13	11/29/95				
								196.70	01/24/97				
								194.30	01/29/98				
								194.30	02/05/99				
								193.90	01/24/00				
SB00205212DBC	T2N	R52W	12	SENWSW	U.S. GOVERNMENT	7699 F	4540	52.10	01/06/87	0.45	0.22	0.03	WCO
								51.50	02/11/88				
								51.38	12/27/88				
								51.59	02/01/90				
								51.58	01/08/91				
								52.25	02/11/92				
								52.11	01/28/93				
								51.95	12/02/93				
								51.93	12/29/94				
								51.77	11/29/95				
								51.20	01/24/97				
								51.30	01/29/98				
								52.00	02/05/99				
								51.55	01/24/00				

WATER LEVELS IN THE
NORTHERN HIGH PLAINS DESIGNATED BASIN
1999/2000

LOCAL WELL NUMBER	TWNS	RNG	SEC	QTR	WELL OWNER	PERMIT	ELEV	WATER LEVEL (feet) BLS	DATE	CHANGE 99/00 (feet)	CHANGE 5 YEARS 96/00 (feet)	CHANGE 10 YEAR 91/00 (feet)	GWM
SB00305104BAA1	T3N	R51W	4	NWNENE	DIAMOND, ROBERT	0	4490	97.56	01/07/87	0.70	1.75	4.42	WCO
								97.83	02/11/88				
								96.13	12/29/88				
								97.89	02/01/90				
								98.32	01/08/91				
								96.17	02/11/92				
								0.00	01/28/93				
								94.77	12/02/93				
								95.02	12/29/94				
								95.65	11/29/95				
								95.10	01/24/97				
								94.20	01/29/98				
								94.60	02/05/99				
								93.90	01/24/00				
SB00305203DDD1	T3N	R52W	3	SESESE	LAMBERTSON, EVERETT	0	4558	32.33	01/07/87	-0.35	-1.39	-1.15	WCO
								31.55	02/11/88				
								32.35	12/29/88				
								33.10	02/01/90				
								34.00	01/08/91				
								34.81	02/11/92				
								36.36	01/28/93				
								33.12	12/02/93				
								36.29	12/29/94				
								33.76	11/29/95				
								34.20	01/24/97				
								34.60	01/29/98				
								34.80	02/05/99				
								35.15	01/24/00				
SB00305232CBC1	T3N	R52W	32	SWNWSW	PARRISH, ROWLAND	0	4705	110.19	01/06/87	-0.60	-1.02	-1.42	WCO
								109.95	02/11/88				
								109.79	12/27/88				
								109.65	02/01/90				
								109.48	01/08/91				
								109.25	02/11/92				
								0.00	01/28/93				
								109.52	12/02/93				
								109.60	12/29/94				
								109.88	11/29/95				
								0.00	/ /				
								109.90	01/29/98				
								110.30	02/05/99				
								110.90	01/24/00				
SB00505121CCD1	T5N	R51W	21	SWSWE	JOHNSON, ORVILLE	0	4370	20.75	01/07/87	1.60	2.92	3.47	WCO
								19.22	02/11/88				
								19.15	12/29/88				
								18.56	02/01/90				
								18.57	01/08/91				
								18.55	02/11/92				
								18.56	01/28/93				
								19.33	12/02/93				
								18.98	12/29/94				
								18.02	11/29/95				
								18.20	01/24/97				
								17.40	01/29/98				
								16.70	02/05/99				
								15.10	01/24/00				

WATER LEVELS IN THE
NORTHERN HIGH PLAINS DESIGNATED BASIN
1999/2000

LOCAL WELL NUMBER	TWNS	RNG	SEC	QTR	WELL OWNER	PERMIT	ELEV	WATER LEVEL (feet) BLS	DATE	CHANGE 99/00 (feet)	CHANGE 5 YEARS 96/00 (feet)	CHANGE 10 YEAR 91/00 (feet)	GWM
SC00105118DCD	T1S	R51W	18	SESWSE	HENDRICKS, JOE	0	4629	96.23	01/23/87	-0.90	-0.56	2.89	WCO
								96.53	02/11/88				
								96.28	12/28/88				
								96.41	02/01/90				
								97.59	01/08/91				
								0.00	02/11/92				
								95.18	01/28/93				
								0.00	12/01/93				
								0.00	/ /				
								94.14	11/28/95				
								94.40	01/24/97				
								94.70	01/29/98				
								93.80	02/05/99				
								94.70	02/02/00				
SC00205005DDD	T2S	R50W	5	SESESE	McCREATH, RUSSELL	0	4487	184.60	01/22/87	0.40	1.33	3.52	WCO
								184.00	02/11/88				
								183.33	12/28/88				
								182.45	02/01/90				
								181.42	01/08/91				
								0.00	02/11/92				
								0.00	01/28/93				
								179.94	12/01/93				
								179.60	12/28/94				
								179.23	11/28/95				
								179.40	01/24/97				
								178.50	01/29/98				
								178.30	02/05/99				
								177.90	02/02/00				
SC00205014ABD1	T2S	R50W	14	NENWSE	THIM, GENE	77961 A	4440	195.22	01/22/87				WCO
								195.38	02/11/88				
								197.75	12/29/88				
								198.46	02/01/90				
								199.40	01/08/91				
								199.96	02/11/92				
								199.06	01/28/93				
								199.20	12/01/93				
								197.85	12/28/94				
								197.92	11/28/95				
								198.80	01/22/97				
								198.50	01/29/98				
								200.10	02/05/99				
								200.50	02/02/00				
SC00205022DDD1	T2S	R50W	22	SESESE	YOUNG, BIRDSALL Jr.	20292 F	4470	200.23	01/24/87	-0.10	3.30	3.47	WCO
								199.49	02/11/88				
								202.50	12/30/88				
								202.74	02/01/90				
								204.07	01/08/91				
								203.66	02/11/92				
								202.84	01/28/93				
								203.10	12/01/93				
								203.41	12/28/94				
								203.90	11/28/95				
								201.10	01/22/97				
								201.60	01/29/98				
								200.50	02/05/99				
								200.60	02/02/00				

WATER LEVELS IN THE
NORTHERN HIGH PLAINS DESIGNATED BASIN
1999/2000

LOCAL WELL NUMBER	TWNS	RNG	SEC	QTR	WELL OWNER	PERMIT	ELEV	WATER LEVEL (feet) BLS	DATE	CHANGE 99/00 (feet)	CHANGE 5 YEARS 96/00 (feet)	CHANGE 10 YEAR 91/00 (feet)	GWM
SC00205103DAB	T2S	R51W	3	SE	SENEW ALISHOUSE, EZRA	12782 F	4555	213.54	01/23/87	1.00	4.21	5.65	WCO
								213.90	02/11/88				
								214.67	12/28/88				
								213.84	02/01/90				
								214.70	01/08/91				
								214.00	02/11/92				
								0.00	01/28/93				
								213.64	12/01/93				
								212.92	12/28/94				
								213.26	11/28/95				
								210.80	01/24/97				
								210.10	01/29/98				
								210.05	02/05/99				
								209.05	02/02/00				
SC00205105BDC2	T2S	R51W	5	NW	NWSESW FOUTZ, LYLE A.	0	4630	215.55	01/23/87	1.30	5.80	7.20	WCO
								215.22	02/11/88				
								217.19	12/28/88				
								217.60	02/01/90				
								218.80	01/08/91				
								218.97	02/11/92				
								0.00	01/28/93				
								222.66	12/01/93				
								218.57	12/28/94				
								217.40	11/28/95				
								216.40	01/24/97				
								214.80	01/29/98				
								212.90	02/05/99				
								211.60	02/02/00				
SC00205107DAB	T2S	R51W	7	SE	SENEW VOLBERDING, OTTO	11568 F	4640	223.69	01/23/87	1.10	4.54	7.41	WCO
								224.32	02/11/88				
								224.23	12/28/88				
								225.42	02/01/90				
								226.71	01/08/91				
								229.45	02/11/92				
								226.07	01/28/93				
								225.79	12/01/93				
								226.84	12/28/94				
								223.84	11/28/95				
								223.30	01/24/97				
								222.40	01/29/98				
								220.40	02/05/99				
								219.30	02/02/00				
SC00205131CCC	T2S	R51W	31	SW	SWSWSW HICKERT, JAY	681 R	4696	119.79	01/23/87				WCO
								0.00	/ /				
								119.69	12/28/88				
								118.82	02/01/90				
								119.49	01/08/91				
								118.46	02/12/92				
								115.42	01/28/93				
								119.20	12/01/93				
								121.52	12/28/94				
								112.35	11/28/95				
								114.30	01/22/97				
								110.50	01/29/98				
								111.25	02/05/99				
								0.00	/ /				

WATER LEVELS IN THE
NORTHERN HIGH PLAINS DESIGNATED BASIN
1999/2000

LOCAL WELL NUMBER	TWNS	RNG	SEC	QTR	WELL OWNER	PERMIT	ELEV	WATER LEVEL (feet) BLS	DATE	CHANGE 99/00 (feet)	CHANGE 5 YEARS 96/00 (feet)	CHANGE 10 YEAR 91/00 (feet)	GWM
SC00205201DDD	T2S	R52W	1	SESESE	SCHENK, ROBERT L.	12907 F	4655	226.85	01/23/87	0.10	3.22	6.04	WCO
								226.79	02/11/88				
								227.20	12/28/88				
								229.20	02/01/90				
								229.84	01/08/91				
								228.00	02/11/92				
								0.00	01/28/93				
								227.70	12/01/93				
								228.15	12/28/94				
								227.02	11/28/95				
								225.00	01/24/97				
								224.50	01/29/98				
								223.90	02/05/99				
								223.80	02/02/00				
SC00205322CBB1	T2S	R53W	22	SWNWNW	WRIGHT, DOYLE	70463 A	4940	199.38	01/23/87	-	0.94	1.13	WCO
								200.73	02/11/88				
								199.73	12/28/88				
								199.72	02/01/90				
								199.73	01/08/91				
								199.30	02/12/92				
								199.86	01/27/93				
								200.77	12/01/93				
								199.83	12/28/94				
								199.54	11/28/95				
								198.50	01/24/97				
								199.20	01/29/98				
								0.00	02/04/99				
								198.60	02/02/00				
SC00304910DCA	T3S	R49W	10	SESWNE	DONALD RANCH	2803 F	4395	123.46	01/24/87	0.30	-0.39	-6.98	WCO
								121.53	02/10/88				
								123.60	12/28/88				
								123.54	02/01/90				
								125.32	01/08/91				
								126.22	02/11/92				
								125.70	01/27/93				
								127.49	12/01/93				
								129.90	12/28/94				
								131.91	11/28/95				
								131.90	01/22/97				
								131.70	01/28/98				
								132.60	02/04/99				
								132.30	02/02/00				
SC00304921BCD	T3S	R49W	21	NWSWSE	WINGER	0	0	0.00	/ /	-3.50	.	WCO	
								0.00	/ /				
								0.00	/ /				
								0.00	/ /				
								0.00	/ /				
								0.00	/ /				
								0.00	/ /				
								0.00	/ /				
								0.00	/ /				
								0.00	/ /				
								123.00	12/01/95				
								0.00	/ /				
								0.00	/ /				
								0.00	/ /				
120.00	02/04/99												
123.50	02/02/00												

WATER LEVELS IN THE
NORTHERN HIGH PLAINS DESIGNATED BASIN
1999/2000

LOCAL WELL NUMBER	TWNS	RNG	SEC	QTR	WELL OWNER	PERMIT	ELEV	WATER LEVEL (feet) BLS	DATE	CHANGE 99/00 (feet)	CHANGE 5 YEARS 96/00 (feet)	CHANGE 10 YEAR 91/00 (feet)	GWM
SC00304931BBB2	T3S	R49W	31	NWNWNW	WINGER CATTLE COMP.	0	4479	163.29	01/24/87	-1.50	-2.01	-4.71	WCO
								161.62	02/10/88				
								164.05	12/28/88				
								164.58	02/01/90				
								165.89	01/08/91				
								165.86	02/11/92				
								166.12	01/27/93				
								167.14	12/01/93				
								167.94	12/28/94				
								168.59	11/28/95				
								168.00	01/22/97				
								167.60	01/28/98				
								169.10	02/04/99				
								170.60	02/02/00				
SC00305011CBB1	T3S	R50W	11	SWNWNW	FRIEND, CARL	21538 F	4490	150.19	01/24/87	0.50	2.10	2.16	WCO
								151.72	02/10/88				
								147.40	12/28/88				
								146.60	02/01/90				
								147.06	01/08/91				
								146.15	02/11/92				
								147.50	01/27/93				
								147.97	12/01/93				
								147.55	12/28/94				
								147.00	11/28/95				
								145.60	01/22/97				
								145.90	01/29/98				
								145.40	02/05/99				
								144.90	02/02/00				
SC00305114DCC1	T3S	R51W	14	SESWSW	JONES, ALVIN	0	4620	162.33	01/23/87	0.00	1.65	6.08	WCO
								161.59	02/10/88				
								160.75	12/28/88				
								159.75	02/01/90				
								158.78	01/08/91				
								158.09	02/12/92				
								157.23	01/27/93				
								156.44	12/01/93				
								155.24	12/28/94				
								154.35	11/28/95				
								153.70	01/22/97				
								153.30	01/29/98				
								152.70	02/04/99				
								152.70	02/02/00				
SC00305204CBD1	T3S	R52W	4	SWNWE	JOHNSON, CARL	0	4810	103.63	01/23/87	0.00	0.92	1.59	WCO
								103.93	02/11/88				
								104.27	12/27/88				
								104.92	02/01/90				
								105.29	01/08/91				
								105.72	02/12/92				
								105.30	01/27/93				
								105.36	12/01/93				
								104.90	12/28/94				
								104.62	11/28/95				
								104.40	01/22/97				
								104.10	01/28/98				
								103.70	02/04/99				
								103.70	02/02/00				

WATER LEVELS IN THE
NORTHERN HIGH PLAINS DESIGNATED BASIN
1999/2000

LOCAL WELL NUMBER	TWNS	RNG	SEC	QTR	WELL OWNER	PERMIT	ELEV	WATER LEVEL (feet) BLS	DATE	CHANGE 99/00 (feet)	CHANGE 5 YEARS 96/00 (feet)	CHANGE 10 YEAR 91/00 (feet)	GWM
SC00404916CDD1	T4S	R49W	16	S	SWESE STATE OF COLORADO	44031	4445	19.95	01/24/87	0.40	0.04	0.25	WCO
								19.77	02/10/88				
								19.32	12/28/88				
								19.38	02/01/90				
								19.45	01/08/91				
								19.29	12/31/91				
								19.22	01/27/93				
								19.35	12/01/93				
								19.59	12/28/94				
								19.24	11/28/95				
								18.90	01/22/97				
								19.10	01/28/98				
								19.60	02/04/99				
								19.20	02/02/00				
SC00405016CCD	T4S	R50W	16	S	SWSE STATE OF COLORADO	0	4604	57.04	01/23/87	-2.50	-0.32	0.22	WCO
								57.86	02/10/88				
								57.44	12/28/88				
								58.48	02/01/90				
								58.72	01/08/91				
								58.24	02/12/92				
								0.00	01/27/93				
								58.27	12/01/93				
								58.64	12/28/94				
								58.18	11/28/95				
								58.50	01/22/97				
								57.80	01/28/98				
								56.00	02/04/99				
								58.50	02/02/00				
SC00405101BBA	T4S	R51W	1	N	NWNNE KNIESE, FRED	0	4618	68.18	01/23/87	0.00	-0.58	2.03	WCO
								69.02	02/10/88				
								68.53	12/28/88				
								68.79	02/01/90				
								68.93	01/08/91				
								69.30	02/12/92				
								67.86	01/27/93				
								66.98	12/01/93				
								68.86	12/28/94				
								66.32	11/28/95				
								66.60	01/22/97				
								67.00	01/28/98				
								66.90	02/04/99				
								66.90	02/02/00				
SC00405105BAA	T4S	R51W	5	N	NWNENE HERRON, M.	0	4755	90.85	01/23/87	0.60	0.25	1.04	WCO
								91.71	02/10/88				
								90.94	12/28/88				
								91.26	02/01/90				
								91.24	01/08/91				
								91.85	02/12/92				
								91.36	01/27/93				
								91.20	12/01/93				
								90.64	12/28/94				
								90.45	11/28/95				
								92.60	01/22/97				
								90.70	01/28/98				
								90.80	02/04/99				
								90.20	02/02/00				

WATER LEVELS IN THE
NORTHERN HIGH PLAINS DESIGNATED BASIN
1999/2000

LOCAL WELL NUMBER	TWNS	RNG	SEC	QTR	WELL OWNER	PERMIT	ELEV	WATER LEVEL (feet) BLS	DATE	CHANGE 99/00 (feet)	CHANGE 5 YEARS 96/00 (feet)	CHANGE 10 YEAR 91/00 (feet)	GWM
SC00405216DAA1	T4S	R52W	16	SENE	STATE OF COLORADO	0	4860	73.97	01/23/87				WCO
								0.00	/ /				
								74.13	12/28/88				
								74.46	02/01/90				
								74.77	01/08/91				
								0.00	02/12/92				
								73.12	01/27/93				
								74.79	12/01/93				
								75.07	12/28/94				
								74.55	11/28/95				
								0.00	/ /				
								75.60	01/28/98				
								0.00	/ /				
								0.00	/ /				
SC00405313CBB1	T4S	R53W	13	SNNWN	ANTHOLZ, CARL W.	0	4935	61.65	01/23/87	-0.20	0.25	1.45	WCO
								61.39	02/11/88				
								60.95	12/28/88				
								60.60	02/01/90				
								60.45	01/08/91				
								60.50	02/12/92				
								59.97	01/27/93				
								59.52	12/01/93				
								59.29	12/28/94				
								59.25	11/28/95				
								60.10	01/22/97				
								58.80	01/28/98				
								58.80	02/04/99				
								59.00	02/02/00				

APPENDIX G
WATER LEVEL DATA
FOR THE
ARIKAREE
GROUND WATER MANAGEMENT DISTRICT

WATER LEVELS IN THE
NORTHERN HIGH PLAINS DESIGNATED BASIN
1999/2000

LOCAL WELL NUMBER	TWNS	RNG	SEC	QTR	WELL OWNER	PERMIT	ELEV	WATER LEVEL (feet) BLS	DATE	CHANGE 99/00 (feet)	CHANGE 5 YEARS 96/00 (feet)	CHANGE 10 YEAR 91/00 (feet)	GWM
SC00104228ADD	T1S	R42W	28	NESESE	JONES, ROBERT	11755 F	3375	7.10	02/23/87	5.30	0.40	4.10	AR
								7.00	02/17/88				
								7.10	01/16/89				
								8.40	01/02/90				
								10.90	01/15/91				
								10.60	01/18/92				
								11.50	01/14/93				
								10.50	01/10/94				
								12.80	12/24/94				
								7.20	12/22/95				
								6.20	12/25/96				
								10.30	01/10/98				
								12.10	01/14/99				
								6.80	01/16/00				
SC00204327CBB	T2S	R43W	27	SWNWNW	EKBERG, JOHN	0	3759	23.73	02/23/87	1.10	-1.70	1.10	AR
								23.70	02/17/88				
								23.90	12/19/88				
								24.70	01/06/90				
								24.70	01/15/91				
								23.90	01/18/92				
								23.90	01/14/93				
								23.90	01/12/94				
								23.60	12/24/94				
								21.90	12/22/95				
								22.70	12/25/96				
								24.50	01/10/98				
								24.70	01/15/99				
								23.60	01/16/00				
SC00304231CCC	T3S	R42W	31	SWSWSW	BUSBY, CARL	12697 F	3776	176.45	02/23/87	-0.10	-1.90	-2.30	AR
								175.80	02/17/88				
								176.60	01/16/89				
								176.40	01/08/90				
								176.30	01/16/91				
								176.40	01/18/92				
								176.00	01/14/93				
								177.50	01/10/94				
								177.50	12/24/94				
								176.70	12/22/95				
								177.60	12/25/96				
								177.70	01/10/98				
								178.50	01/14/99				
								178.60	01/16/00				
SC00304234CAB	T3S	R42W	34	SWNENW	KLIE, WILMONT	0	3755	209.35	02/23/87	0.10	0.10	0.70	AR
								209.00	02/17/88				
								209.60	01/16/89				
								209.60	01/08/90				
								211.10	01/16/91				
								211.50	01/18/92				
								211.00	01/14/93				
								210.00	01/10/94				
								210.70	12/24/94				
								210.50	12/22/95				
								210.60	12/26/96				
								210.50	01/11/98				
								210.50	01/14/99				
								210.40	01/16/00				

WATER LEVELS IN THE
NORTHERN HIGH PLAINS DESIGNATED BASIN
1999/2000

LOCAL WELL NUMBER	TWNS	RNG	SEC	QTR	WELL OWNER	PERMIT	ELEV	WATER LEVEL (feet) BLS	DATE	CHANGE 99/00 (feet)	CHANGE 5 YEARS 96/00 (feet)	CHANGE 10 YEAR 91/00 (feet)	GWM
SC00304305ADC	T3S	R43W	5	NESESW	WHOMBLE, CHESTER	3057 F	3660	13.62	02/23/87	0.90	0.00	0.00	AR
								13.90	02/17/88				
								13.90	12/19/88				
								14.10	01/06/90				
								13.90	01/15/91				
								13.80	01/17/92				
								14.40	01/15/93				
								13.40	01/12/94				
								14.10	12/23/94				
								13.90	12/22/95				
								13.80	12/25/96				
								14.70	01/10/98				
								14.80	01/15/99				
								13.90	01/15/00				
SC00304314BAB	T3S	R43W	14	NWNENW	MCKINNEY, CARL	0	3802	174.60	02/23/87	-0.40	-1.10	-1.30	AR
								174.40	02/17/88				
								174.35	12/19/88				
								174.20	01/06/90				
								173.80	01/15/91				
								174.00	01/17/92				
								174.10	01/15/93				
								174.30	01/12/94				
								174.10	12/23/94				
								174.00	12/21/95				
								174.20	12/26/96				
								174.10	01/10/98				
								174.70	01/15/99				
								175.10	01/15/00				
SC00304328ADC	T3S	R43W	28	NESESW	SOEHNER, DALE	7197 F	3867	207.05	02/23/87	-0.40	-1.30	-3.60	AR
								206.80	02/17/88				
								207.01	12/19/88				
								208.30	01/06/90				
								207.80	01/14/91				
								208.90	01/17/92				
								208.70	01/15/93				
								209.10	01/14/94				
								209.70	12/23/94				
								210.10	12/24/95				
								211.00	12/25/96				
								210.60	01/09/98				
								211.00	01/15/99				
								211.40	01/15/00				
SC00304407AAB	T3S	R44W	7	NENENW	ZION, CHARLES A.	0	3739	11.81	02/06/87	0.70	-0.80	1.00	AR
								11.60	02/17/88				
								11.60	01/16/89				
								12.00	01/06/90				
								12.00	01/14/91				
								11.90	01/17/92				
								11.80	01/15/93				
								11.60	01/11/94				
								11.40	12/23/94				
								10.20	12/21/95				
								10.80	12/25/96				
								11.10	01/09/98				
								11.70	01/15/99				
								11.00	01/15/00				

WATER LEVELS IN THE
NORTHERN HIGH PLAINS DESIGNATED BASIN
1999/2000

LOCAL WELL NUMBER	TWNS	RNG	SEC	QTR	WELL OWNER	PERMIT	ELEV	WATER LEVEL (feet) BLS	DATE	CHANGE 99/00 (feet)	CHANGE 5 YEARS 96/00 (feet)	CHANGE 10 YEAR 91/00 (feet)	GWM
SC00304507BBB1	T3S	R45W	7	NWNWNW	MCDONALD, HARVEY	0	4010	38.26	01/02/86	-1.80	-5.10	-5.00	AR
								38.30	02/18/88				
								38.70	01/15/89				
								38.10	01/05/90				
								38.00	01/28/91				
								37.80	01/17/92				
								38.20	01/18/93				
								38.00	01/24/94				
								38.30	01/17/95				
								37.90	01/15/96				
								41.90	12/27/96				
								41.50	01/29/98				
								41.20	01/19/99				
								43.00	01/21/00				
SC00304630CCC1	T3S	R46W	30	SWSWSW	U.S. GOVERNMENT	0	4110	48.62	02/27/87	0.00	-0.67	-0.60	AR
								48.57	01/15/88				
								48.57	01/03/89				
								48.87	01/11/90				
								49.07	01/28/91				
								47.87	01/17/92				
								47.97	01/10/93				
								49.27	12/26/93				
								48.37	01/12/95				
								49.00	01/14/96				
								49.17	12/27/96				
								49.07	01/29/98				
								49.67	01/18/99				
								49.67	01/21/00				
SC00304714CDC1	T3S	R47W	14	SWSESW	U.S. GOVERNMENT	0	4165	30.54	02/27/87	-0.10	-0.90	-3.40	AR
								30.80	01/15/88				
								30.90	01/03/89				
								30.50	01/11/90				
								30.80	01/28/91				
								30.40	01/17/92				
								30.50	01/10/93				
								32.40	12/26/93				
								33.10	01/17/95				
								33.30	01/14/96				
								33.80	12/27/96				
								33.80	01/29/98				
								34.10	01/18/99				
								34.20	01/21/00				
SC00404232DAC	T4S	R42W	32	SENESW	POE, LARRY	11528 F	3575	34.77	02/23/87	-0.20	-1.00	-1.30	AR
								34.00	02/17/88				
								35.40	01/14/89				
								34.80	01/08/90				
								34.80	01/17/91				
								34.20	01/18/92				
								34.00	01/14/93				
								34.10	01/10/94				
								34.10	12/30/94				
								35.10	12/24/95				
								34.00	12/26/96				
								34.70	01/10/98				
								35.90	01/14/99				
								36.10	01/17/00				

WATER LEVELS IN THE
NORTHERN HIGH PLAINS DESIGNATED BASIN
1999/2000

LOCAL WELL NUMBER	TWNS	RNG	SEC	QTR	WELL OWNER	PERMIT	ELEV	WATER LEVEL (feet) BLS	DATE	CHANGE 99/00 (feet)	CHANGE 5 YEARS 96/00 (feet)	CHANGE 10 YEAR 91/00 (feet)	GWM
SC00404305ADC	T4S	R43W	5	NESESW	SOEHNER, JACK	6371 F	3890	228.90	02/23/87	3.00	-4.20	-8.20	AR
								229.10	02/17/88				
								231.30	01/14/89				
								237.40	01/09/90				
								237.80	01/22/91				
								238.30	01/14/92				
								239.10	01/12/93				
								240.60	01/21/94				
								241.00	12/29/94				
								241.80	12/22/95				
								241.00	12/26/96				
								241.30	01/30/98				
								249.00	01/18/99				
								246.00	01/11/00				
SC00404307CCB	T4S	R43W	7	SWSWNW	BOWMAN, RALPH	10546 F	3935	240.70	12/07/86	0.00	-1.40	-7.10	AR
								239.50	02/17/88				
								238.50	01/14/89				
								238.10	01/09/90				
								239.30	01/22/91				
								238.90	01/14/92				
								239.80	01/12/93				
								239.40	01/14/94				
								243.50	12/29/94				
								245.00	12/22/95				
								245.30	12/26/96				
								245.20	01/30/98				
								246.40	01/18/99				
								246.40	01/11/00				
SC00404310ADB	T4S	R43W	10	NESENW	ALLEN, L.	6805 F	3845	210.33	02/23/87	0.90	-1.40	-3.50	AR
								210.20	02/17/88				
								211.10	01/14/89				
								211.80	01/09/90				
								211.00	01/25/91				
								210.50	01/14/92				
								212.40	01/12/93				
								213.20	01/14/94				
								213.00	12/29/94				
								213.10	12/22/95				
								213.00	12/27/96				
								214.10	01/30/98				
								215.40	01/18/99				
								214.50	12/24/99				
SC00404316BAB	T4S	R43W	16	NWNENW	STATE OF COLORADO	4227 F	3880	226.82	02/23/87	-0.60	-1.20	-4.00	AR
								226.60	02/17/88				
								227.40	01/13/89				
								227.80	01/09/90				
								228.10	01/22/91				
								228.80	01/14/92				
								229.00	01/12/93				
								229.50	01/21/94				
								231.00	12/29/94				
								230.90	12/23/95				
								230.00	12/27/96				
								230.10	01/30/98				
								231.50	01/18/99				
								232.10	12/24/99				

WATER LEVELS IN THE
NORTHERN HIGH PLAINS DESIGNATED BASIN
1999/2000

LOCAL WELL NUMBER	TWNS	RNG	SEC	QTR	WELL OWNER	PERMIT	ELEV	WATER LEVEL (feet) BLS	DATE	CHANGE 99/00 (feet)	CHANGE 5 YEARS 96/00 (feet)	CHANGE 10 YEAR 91/00 (feet)	GWM
SC00404326CBB2	T4S	R43W	26	SWNWNW	WILEY, RAYMOND M.	10529 F	3825	204.43	02/23/87	-0.10	8.20	4.90	AR
								209.00	02/17/88				
								209.50	01/14/89				
								210.00	01/09/90				
								209.00	01/16/91				
								209.70	01/14/92				
								209.90	01/12/93				
								211.90	01/09/94				
								207.00	12/29/94				
								212.30	12/23/95				
								203.30	12/27/96				
								203.40	01/30/98				
								204.00	01/14/99				
								204.10	12/24/99				
SC00404336BBC	T4S	R43W	36	NWNWSW	EKBERG, DALE	3165 F	3780	183.19	02/23/87	-0.10	0.90	1.80	AR
								182.80	02/17/88				
								183.40	01/14/89				
								184.00	01/08/90				
								183.90	01/16/91				
								182.60	01/14/92				
								183.00	01/14/93				
								184.30	01/09/94				
								183.10	12/29/94				
								183.00	12/23/95				
								182.00	12/27/96				
								182.10	01/10/98				
								182.00	01/14/99				
								182.10	01/17/00				
SC00404336DDC	T4S	R43W	36	SESESW	EKBERG, DALE H.	6577 F	3745	163.10	02/23/87	-0.50	-1.70	-3.00	AR
								163.00	02/17/88				
								163.80	01/14/89				
								164.40	01/08/90				
								162.50	01/16/91				
								162.60	01/14/92				
								163.50	01/14/93				
								164.30	01/09/94				
								164.30	12/29/94				
								163.80	12/23/95				
								165.40	12/27/96				
								165.50	01/10/98				
								165.00	01/14/99				
								165.50	01/17/00				
SC00404404DCC	T4S	R44W	4	SESWW	WILSON, ELLIOTT	9380 F	3985	233.43	12/07/86	0.30	-3.20	-5.20	AR
								233.10	02/17/88				
								235.30	01/13/89				
								234.90	01/10/90				
								235.00	01/14/91				
								234.80	01/17/92				
								235.00	01/15/93				
								235.20	01/14/94				
								237.30	12/23/94				
								237.00	12/21/95				
								238.00	12/29/96				
								239.10	01/09/98				
								240.50	01/15/99				
								240.20	01/15/00				

WATER LEVELS IN THE
NORTHERN HIGH PLAINS DESIGNATED BASIN
1999/2000

LOCAL WELL NUMBER	TWNS	RNG	SEC	QTR	WELL OWNER	PERMIT	ELEV	WATER LEVEL (feet) BLS	DATE	CHANGE 99/00 (feet)	CHANGE 5 YEARS 96/00 (feet)	CHANGE 10 YEAR 91/00 (feet)	GWM	
SC00404508BDB	T4S	R45W	8	N	WSE	LIDKE, OTTO	0	4063	171.43	12/07/86	0.60	-0.10	-1.40	AR
									170.80	01/15/88				
									172.70	01/15/89				
									172.90	01/05/90				
									172.70	01/28/91				
									172.60	01/15/92				
									172.90	01/16/93				
									172.60	01/11/94				
									174.70	01/02/95				
									174.00	12/21/95				
									173.60	12/29/96				
									173.40	01/31/98				
									174.70	01/15/99				
									174.10	12/24/99				
SC00404515CBD	T4S	R45W	15	S	WN	SHARP, MILTON	9529 F	4075	229.95	12/07/86	0.70	-1.00	-3.20	AR
									230.10	01/15/88				
									231.60	01/14/89				
									231.90	01/11/90				
									232.30	01/22/91				
									232.90	01/15/92				
									232.40	01/10/93				
									233.60	01/11/94				
									233.00	01/17/95				
									234.50	12/21/95				
									235.50	12/28/96				
									235.30	01/09/98				
									236.20	01/14/99				
									235.50	12/24/99				
SC00404531CBC	T4S	R45W	31	S	WN	DUTTON, LEONARD	12970 F	4125	198.23	12/07/86	-0.10	1.10	-2.00	AR
									193.10	01/15/88				
									198.10	01/15/89				
									195.90	01/10/90				
									197.10	01/28/91				
									196.10	01/15/92				
									197.30	01/10/93				
									199.00	01/08/94				
									199.10	01/17/95				
									200.20	01/15/96				
									200.00	12/28/96				
									200.10	01/31/98				
									199.00	01/14/99				
									199.10	01/16/00				
SC00404532BCA	T4S	R45W	32	N	SW	DUTTON, MILDRED	13028 F	4105	205.38	12/07/86	-0.10	-0.10	-0.90	AR
									206.00	01/15/88				
									206.90	01/15/89				
									207.10	01/10/90				
									208.40	01/28/91				
									209.00	01/16/92				
									208.70	01/10/93				
									209.10	01/11/94				
									208.00	12/24/94				
									209.20	01/15/96				
									209.90	12/28/96				
									209.00	01/31/98				
									209.20	01/14/99				
									209.30	12/24/99				

WATER LEVELS IN THE
NORTHERN HIGH PLAINS DESIGNATED BASIN
1999/2000

LOCAL WELL NUMBER	TWNS	RNG	SEC	QTR	WELL OWNER	PERMIT	ELEV	WATER LEVEL (feet) BLS	DATE	CHANGE 99/00 (feet)	CHANGE 5 YEARS 96/00 (feet)	CHANGE 10 YEAR 91/00 (feet)	GWM
SC00404535BBB	T4S	R45W	35	NWNWNW	INGALLS, WALTER E.	5646 F	4045	199.66	12/07/86	-0.50	-2.10	-4.00	AR
								199.40	01/15/88				
								201.00	01/14/89				
								201.40	01/10/90				
								202.10	01/16/91				
								203.00	01/16/92				
								202.80	01/09/93				
								204.00	01/15/94				
								204.50	12/23/94				
								204.00	01/15/96				
								204.90	12/29/96				
								205.20	01/31/98				
								205.60	01/14/99				
								206.10	12/22/99				
SC00404718AAB	T4S	R47W	18	NENENW	WINGER, MARION	10741 F	4160	9.23	02/27/87	2.50	1.10	0.90	AR
								8.70	02/21/88				
								9.40	01/09/89				
								9.30	12/26/89				
								10.00	01/11/91				
								9.70	01/16/92				
								9.10	01/02/93				
								9.50	12/26/93				
								10.20	01/02/95				
								10.20	01/14/96				
								10.10	12/31/96				
								10.20	02/01/98				
								11.60	01/17/99				
								9.10	12/18/99				
SC00404719DDB	T4S	R47W	19	SESENW	GIBSON, DANIEL	12646 F	4250	110.90	12/07/86	-1.50	-3.20	-7.40	AR
								110.90	01/13/88				
								112.00	01/09/89				
								112.60	12/26/89				
								113.60	01/11/91				
								114.00	01/16/92				
								113.90	01/03/93				
								115.40	01/20/94				
								116.70	01/02/95				
								117.80	01/14/96				
								118.00	12/31/96				
								118.50	02/01/98				
								119.50	01/17/99				
								121.00	01/22/00				
SC00404726BBD	T4S	R47W	26	NWNWSE	WISE, EMMETT	12512 F	4165	93.38	12/07/86	-1.00	-6.10	-8.40	AR
								94.00	01/15/88				
								94.30	01/16/89				
								96.00	12/26/89				
								96.60	01/11/91				
								96.70	01/16/92				
								96.20	01/03/93				
								98.10	01/20/94				
								98.70	01/02/95				
								98.90	01/15/96				
								99.10	12/31/96				
								99.80	02/01/98				
								104.00	01/17/99				
								105.00	01/22/00				

WATER LEVELS IN THE
NORTHERN HIGH PLAINS DESIGNATED BASIN
1999/2000

LOCAL WELL NUMBER	TWNS	RNG	SEC	QTR	WELL OWNER	PERMIT	ELEV	WATER LEVEL (feet) BLS	DATE	CHANGE 99/00 (feet)	CHANGE 5 YEARS 96/00 (feet)	CHANGE 10 YEAR 91/00 (feet)	GWM
SC00404731CAC	T4S	R47W	31	SWNESW	BENTON, LEE	11989 F	4275	115.89	12/07/86	-0.30	-3.10	-4.40	AR
								115.20	12/22/87				
								117.30	01/09/89				
								117.20	01/30/90				
								117.70	01/11/91				
								117.50	01/13/92				
								117.90	01/03/93				
								118.10	01/15/94				
								118.80	01/02/95				
								119.00	01/15/96				
								119.80	12/31/96				
								120.80	02/01/98				
								121.80	01/19/99				
								122.10	12/16/99				
SC00404827ADD	T4S	R48W	27	NESESE	SMITH, CLARE E.	11940 F	4315	123.06	12/07/86	-0.90	-3.70	-6.30	AR
								122.10	12/22/87				
								123.00	01/09/89				
								122.70	12/27/89				
								123.00	01/11/91				
								122.90	01/13/92				
								124.30	01/02/93				
								124.70	12/26/93				
								124.80	01/02/95				
								125.60	01/14/96				
								126.50	12/31/96				
								127.50	01/08/98				
								128.40	01/17/99				
								129.30	01/23/00				
SC00404835DAB	T4S	R48W	35	SENENW	REHOR, EARL	6627 F	4298	123.44	12/07/86	-0.20	-3.40	-6.70	AR
								123.50	12/22/87				
								124.90	01/09/89				
								126.00	12/27/89				
								126.50	01/11/91				
								126.00	01/13/92				
								126.70	01/02/93				
								128.50	12/26/93				
								129.00	01/14/95				
								129.80	01/14/96				
								130.50	12/30/96				
								132.50	02/01/98				
								133.00	01/17/99				
								133.20	12/16/99				
SC00404924CAA	T4S	R49W	24	SWNENE	ROMINE, LARRY E.	13105 F	4351	30.53	01/24/87	4.50	-2.40	-5.30	AR
								29.80	02/16/88				
								29.90	01/04/89				
								29.70	01/01/90				
								31.80	01/12/91				
								30.80	01/04/92				
								30.70	01/02/93				
								31.10	01/15/94				
								34.40	01/01/95				
								34.70	01/13/96				
								34.20	12/30/96				
								41.50	01/05/98				
								41.60	01/16/99				
								37.10	01/21/00				

WATER LEVELS IN THE
NORTHERN HIGH PLAINS DESIGNATED BASIN
1999/2000

LOCAL WELL NUMBER	TWNS	RNG	SEC	QTR	WELL OWNER	PERMIT	ELEV	WATER LEVEL (feet) BLS	DATE	CHANGE 99/00 (feet)	CHANGE 5 YEARS 96/00 (feet)	CHANGE 10 YEAR 91/00 (feet)	GWM
SC00404934DBA	T4S	R49W	34	SENWNE	LAYBOURN, GREGG	19371 F	4401	15.79	01/24/87	2.40	0.10	-0.70	AR
								15.80	02/16/88				
								21.30	01/06/89				
								16.30	01/01/90				
								16.50	01/09/91				
								16.10	01/04/92				
								16.20	01/02/93				
								16.30	01/15/94				
								17.50	01/01/95				
								17.30	01/13/96				
								17.10	12/30/96				
								19.00	01/05/98				
								19.60	01/16/99				
								17.20	01/05/00				
SC00405031CAD	T4S	R50W	31	SWNESE	BARBER, F.	0	4630	56.19	01/23/87	1.20	1.30	1.80	AR
								55.40	02/16/88				
								56.00	01/06/89				
								56.00	01/02/90				
								55.60	01/06/91				
								55.30	01/04/92				
								55.90	01/18/93				
								55.30	01/02/94				
								55.20	01/11/95				
								55.10	01/08/96				
								55.00	12/30/96				
								55.20	01/05/98				
								55.00	01/16/99				
								53.80	12/16/99				
SC00405036CCC	T4S	R50W	36	SWSWSW	STANSFIELD, GLADE W.	6857 R	4510	19.50	01/23/87	1.50	0.50	0.50	AR
								19.50	02/16/88				
								19.60	01/06/89				
								19.70	01/01/90				
								20.50	01/10/91				
								19.70	01/23/92				
								19.50	01/18/93				
								19.50	01/01/94				
								21.00	01/01/95				
								20.50	01/08/96				
								21.50	12/30/96				
								21.50	01/05/98				
								21.50	01/16/99				
								20.00	01/19/00				
SC00405235ACB1	T4S	R52W	35	NESWNW	DOANE, ELMER	0	4842	102.90	01/23/87	0.60	-0.10	1.00	AR
								103.10	02/22/88				
								102.70	01/27/89				
								101.90	01/03/90				
								101.10	01/06/91				
								100.80	01/04/92				
								100.90	01/02/93				
								100.00	01/02/94				
								100.00	01/11/95				
								100.00	01/07/96				
								100.00	01/01/97				
								101.00	01/06/98				
								100.70	01/16/99				
								100.10	12/17/99				

WATER LEVELS IN THE
NORTHERN HIGH PLAINS DESIGNATED BASIN
1999/2000

LOCAL WELL NUMBER	TWNS	RNG	SEC	QTR	WELL OWNER	PERMIT	ELEV	WATER LEVEL (feet) BLS	DATE	CHANGE 99/00 (feet)	CHANGE 5 YEARS 96/00 (feet)	CHANGE 10 YEAR 91/00 (feet)	GWM
SC00405333CBA	T4S	R53W	33	S	SNNWNE ORTH, HENRY	0	5051	102.25	01/23/87	0.30	2.10	2.30	AR
								102.20	02/22/88				
								101.80	01/19/89				
								101.30	01/03/90				
								101.30	01/06/91				
								100.80	01/04/92				
								101.00	01/02/93				
								101.20	01/16/94				
								101.30	01/11/95				
								101.10	01/07/96				
								101.00	01/01/97				
								100.60	01/06/98				
								99.30	01/16/99				
								99.00	01/20/00				
SC00504204CBA	T5S	R42W	4	S	SNNWNE WILEY, ERNEST	11743 F	3555	29.07	02/23/87	-1.20	0.10	-1.30	AR
								29.00	02/17/88				
								29.10	01/14/89				
								29.00	01/08/90				
								28.70	01/16/91				
								28.70	01/08/92				
								28.60	01/14/93				
								29.80	01/10/94				
								29.70	01/06/95				
								30.10	12/24/95				
								28.40	01/01/97				
								28.80	01/10/98				
								28.80	01/14/99				
								30.00	01/17/00				
SC00504208DCC	T5S	R42W	8	S	SESWSW YENTER, THEODORE S.	12524 F	3580	18.85	12/08/86	2.10	4.10	1.00	AR
								19.40	02/18/88				
								19.60	01/14/89				
								19.00	01/26/90				
								19.40	01/17/91				
								18.90	01/08/92				
								18.20	01/13/93				
								19.10	01/09/94				
								21.00	01/06/95				
								22.50	12/24/95				
								21.40	12/28/96				
								20.60	01/11/98				
								20.50	01/13/99				
								18.40	01/17/00				
SC00504231AAD	T5S	R42W	31	S	NENESE VAN METER, E.	9208 F	3640	14.55	12/08/86	0.70	0.80	0.14	AR
								14.40	02/18/88				
								14.90	01/13/89				
								14.80	01/29/90				
								15.34	01/17/91				
								14.40	01/08/92				
								14.80	01/13/93				
								15.30	01/09/94				
								15.80	01/06/95				
								16.00	12/24/95				
								14.90	01/02/97				
								16.20	01/10/98				
								15.90	01/13/99				
								15.20	01/17/00				

WATER LEVELS IN THE
NORTHERN HIGH PLAINS DESIGNATED BASIN
1999/2000

LOCAL WELL NUMBER	TWNS	RNG	SEC QTR	WELL OWNER	PERMIT	ELEV	WATER LEVEL (feet) BLS	DATE	CHANGE 99/00 (feet)	CHANGE 5 YEARS 96/00 (feet)	CHANGE 10 YEAR 91/00 (feet)	GWM	
SC00504233BBC	T5S	R42W	33	NWNWSW	CODY, WILLIAM	11790 F	3760	165.10	12/08/86	0.10	-0.30	-0.80	AR
								164.60	02/18/88				
								165.40	01/13/89				
								164.90	01/29/90				
								164.50	01/17/91				
								164.80	01/08/92				
								164.70	01/13/93				
								165.50	01/19/94				
								165.50	01/06/95				
								165.00	12/27/95				
								165.50	01/02/97				
								165.10	01/10/98				
								165.40	01/13/99				
								165.30	12/19/99				
SC00504314BDC	T5S	R43W	14	NWSESW	BURAKER, HAROLD	6348 F	3645	35.06	12/08/86	-0.10	-5.00	0.00	AR
								35.00	02/16/88				
								34.90	01/14/89				
								35.10	01/26/90				
								35.10	01/17/91				
								35.00	01/14/92				
								35.00	01/13/93				
								35.00	01/09/94				
								35.90	01/06/95				
								30.10	12/27/95				
								36.80	01/02/97				
								35.80	01/10/98				
								35.00	01/13/99				
								35.10	01/17/00				
SC00504314CCB	T5S	R43W	14	SWSWNW	SCHASE, ALFRED	0	3651	34.63	04/07/87	0.40	0.50	1.60	AR
								34.10	02/18/88				
								34.50	01/13/89				
								34.50	01/26/90				
								34.60	01/17/91				
								34.50	01/14/92				
								34.10	01/13/93				
								34.20	01/09/94				
								34.50	01/06/95				
								33.50	12/27/95				
								34.20	01/02/97				
								33.70	01/10/98				
								33.40	01/13/99				
								33.00	01/17/00				
SC00504329AAA	T5S	R43W	29	NENENE	DEVLIN, EUGENE	5200 F	3755	81.95	12/08/86	-1.00	-2.40	-1.90	AR
								81.10	02/18/88				
								81.90	01/13/89				
								81.10	01/26/90				
								81.10	01/17/91				
								80.00	01/14/92				
								80.90	01/13/93				
								80.10	01/09/94				
								80.80	01/06/95				
								80.60	12/27/95				
								80.60	01/02/97				
								81.80	01/11/98				
								82.00	01/13/99				
								83.00	01/18/00				

WATER LEVELS IN THE
NORTHERN HIGH PLAINS DESIGNATED BASIN
1999/2000

LOCAL WELL NUMBER	TWNS	RNG	SEC	QTR	WELL OWNER	PERMIT	ELEV	WATER LEVEL (feet) BLS	DATE	CHANGE 99/00 (feet)	CHANGE 5 YEARS 96/00 (feet)	CHANGE 10 YEAR 91/00 (feet)	GWM
SC005044409BAB	T5S	R44W	9	NWNENW	FLOERKE, CHARLES E.	11490 F	3933	174.82	12/08/86	-0.90	-3.00	-4.40	AR
								172.00	02/18/88				
								173.30	01/12/89				
								174.60	01/25/90				
								175.50	01/21/91				
								174.50	01/13/92				
								175.00	01/12/93				
								176.10	01/09/94				
								177.00	01/06/95				
								176.90	12/27/95				
								177.90	01/02/97				
								178.50	01/11/98				
								179.00	01/13/99				
								179.90	01/17/00				
SC005044420ADB	T5S	R44W	20	NESENW	SHANKS, CLIFFORD	3131 F	3780	16.73	12/08/86	0.00	-2.30	-1.80	AR
								16.90	02/18/86				
								16.30	01/14/89				
								16.40	01/25/90				
								16.50	01/21/91				
								16.10	01/09/92				
								16.30	01/13/93				
								15.90	01/09/94				
								17.00	01/05/95				
								16.00	12/27/95				
								17.00	01/03/97				
								16.70	01/11/98				
								18.30	01/13/99				
								18.30	01/17/00				
SC005044425ACC	T5S	R44W	25	NESWSW	KNAPP, DON	9645 F	3735	39.30	12/08/86	0.50	0.00	1.40	AR
								39.10	02/18/88				
								39.30	01/13/89				
								39.40	01/26/90				
								39.80	01/21/91				
								39.30	01/09/92				
								39.40	01/11/93				
								38.40	01/09/94				
								39.50	01/06/95				
								38.40	12/27/95				
								38.70	01/03/97				
								40.40	01/11/98				
								38.90	01/13/99				
								38.40	12/22/99				
SC005044430BCA	T5S	R44W	30	NWSWNE	KLEWENO, R.	19859 F	3814	26.20	12/08/86	0.20	1.10	1.00	AR
								26.10	02/18/88				
								26.40	01/12/89				
								26.10	01/25/90				
								26.20	01/21/91				
								26.50	01/09/92				
								26.20	01/15/93				
								26.10	01/17/94				
								26.20	01/05/95				
								26.30	12/27/95				
								26.00	01/03/97				
								25.80	02/02/98				
								25.40	01/19/99				
								25.20	01/17/00				

WATER LEVELS IN THE
NORTHERN HIGH PLAINS DESIGNATED BASIN
1999/2000

LOCAL WELL NUMBER	TWNS	RNG	SEC	QTR	WELL OWNER	PERMIT	ELEV	WATER LEVEL (feet) BLS	DATE	CHANGE 99/00 (feet)	CHANGE 5 YEARS 96/00 (feet)	CHANGE 10 YEAR 91/00 (feet)	GWM
SC00504534DDD	T5S	R45W	34	SESESE	HOMM, RICHARD A.	2387 F	3845	9.80	12/08/86	0.10	-0.10	1.20	AR
								9.70	02/18/88				
								9.90	01/12/89				
								9.80	01/25/90				
								9.20	01/21/91				
								9.10	01/09/92				
								9.30	01/16/93				
								9.40	01/17/94				
								9.00	01/05/95				
								7.90	12/28/95				
								7.70	01/03/97				
								7.50	02/02/98				
								8.10	01/13/99				
								8.00	12/21/99				
SC00504605AAC	T5S	R46W	5	NENESW	DODDRIDGE, EUGENE K.	12549 F	4140	118.94	12/07/86	-1.10	-3.20	-7.20	AR
								118.50	01/15/88				
								119.70	01/16/89				
								120.30	01/10/90				
								120.90	01/28/91				
								121.40	01/09/92				
								121.00	01/04/93				
								122.10	01/15/94				
								124.00	01/05/95				
								124.90	01/15/96				
								124.60	12/27/96				
								125.80	02/02/98				
								127.00	01/14/99				
								128.10	12/21/99				
SC00504622ABD	T5S	R46W	22	NENWSE	NELSON, EUGENE	11579 F	4105	127.22	12/07/86	-0.90	-4.10	-7.30	AR
								127.40	01/14/88				
								128.70	12/28/88				
								129.90	01/24/90				
								129.60	01/15/91				
								129.90	01/10/92				
								130.50	01/04/93				
								131.70	01/21/94				
								132.40	01/05/95				
								132.80	01/05/96				
								132.10	12/28/96				
								135.40	01/11/98				
								136.00	01/13/99				
								136.90	01/09/00				
SC00504624AAC	T5S	R46W	24	NENESW	McDONALD BROTHERS	10822 F	4090	166.62	12/07/86	0.00	-3.90	-5.60	AR
								163.00	01/14/88				
								164.00	01/04/89				
								164.70	01/24/90				
								165.40	01/15/91				
								166.00	01/10/92				
								165.80	01/22/93				
								166.20	01/21/94				
								167.10	01/05/95				
								167.10	01/04/96				
								169.00	12/28/96				
								170.00	01/11/98				
								171.00	01/13/99				
								171.00	01/24/00				

WATER LEVELS IN THE
NORTHERN HIGH PLAINS DESIGNATED BASIN
1999/2000

LOCAL WELL NUMBER	TWNS	RNG	SEC	QTR	WELL OWNER	PERMIT	ELEV	WATER LEVEL (feet) BLS	DATE	CHANGE 99/00 (feet)	CHANGE 5 YEARS 96/00 (feet)	CHANGE 10 YEAR 91/00 (feet)	GWM
SC00504632AAC	T5S	R46W	32	NENESW	HESS, SADIE MAE	9114 F	4130	99.01	12/07/86	-0.80	-5.30	-8.30	AR
								99.10	01/14/88				
								99.90	01/06/89				
								99.60	01/24/90				
								100.50	01/15/91				
								99.70	01/10/92				
								99.80	01/03/93				
								100.40	01/20/94				
								103.70	01/08/95				
								103.50	01/06/96				
								104.00	01/03/97				
								105.10	02/03/98				
								108.00	01/13/99				
								108.80	12/24/99				
SC00504635CBB	T5S	R46W	35	SWNNW	STRICT, JAMES	11584 F	4085	107.09	12/07/86	-0.20	-0.10	-2.10	AR
								107.70	02/21/88				
								109.90	01/04/89				
								110.00	01/24/90				
								111.10	01/15/91				
								111.90	01/12/92				
								111.80	01/04/93				
								112.10	01/21/94				
								113.00	01/08/95				
								113.10	01/06/96				
								112.70	01/03/97				
								112.80	02/03/98				
								113.00	01/13/99				
								113.20	01/11/00				
SC00504701CBD1	T5S	R47W	1	SWNWE	NELSON, EUGENE	12375 F	4175	112.65	12/07/86	-0.30	-4.00	-9.00	AR
								111.20	01/15/88				
								114.10	01/15/89				
								114.00	12/26/89				
								115.70	01/12/91				
								115.40	01/11/92				
								115.30	01/04/93				
								118.40	01/20/94				
								119.70	01/13/95				
								120.70	01/05/96				
								121.60	01/03/97				
								122.30	02/03/98				
								124.40	01/08/99				
								124.70	12/23/99				
SC00504707CDB	T5S	R47W	7	SWSNW	SEARS, JACK, K.	11727 F	4285	129.65	12/06/86	-0.70	-0.90	-2.60	AR
								129.50	01/14/88				
								132.20	01/10/89				
								133.80	12/28/89				
								134.30	01/11/91				
								134.70	01/11/92				
								134.50	01/24/93				
								135.20	01/25/94				
								136.50	01/14/95				
								136.00	01/15/96				
								136.50	01/04/97				
								135.00	01/12/98				
								136.20	01/19/99				
								136.90	01/24/00				

WATER LEVELS IN THE
NORTHERN HIGH PLAINS DESIGNATED BASIN
1999/2000

LOCAL WELL NUMBER	TWNS	RNG	SEC	QTR	WELL OWNER	PERMIT	ELEV	WATER LEVEL (feet) BLS	DATE	CHANGE 99/00 (feet)	CHANGE 5 YEARS 96/00 (feet)	CHANGE 10 YEAR 91/00 (feet)	GWM
SC00504714DCB	T5S	R47W	14	SESWNW	BOONE, ELMER	20449 F	4210	116.15	12/06/86	-3.00	-6.80	-13.10	AR
								0.00	/ /				
								0.00	/ /				
								117.30	01/30/90				
								117.90	01/15/91				
								118.40	01/11/92				
								118.10	01/24/93				
								119.10	01/15/94				
								124.00	01/14/95				
								124.20	01/15/96				
								125.50	01/04/97				
								126.70	01/12/98				
								128.00	01/14/99				
131.00	01/22/00												
SC00504715BAC	T5S	R47W	15	NWNESW	SEARS, JACK	12331 F	4230	118.39	12/06/86	-0.50	-4.50	-10.30	AR
								119.20	12/22/87				
								120.30	01/06/89				
								120.50	12/26/89				
								121.20	01/15/91				
								121.00	01/11/92				
								121.80	01/24/93				
								122.40	01/15/94				
								122.90	01/15/95				
								127.00	01/05/96				
								129.00	01/04/97				
								129.10	02/03/98				
								131.00	01/08/99				
131.50	01/22/00												
SC00504720BAB	T5S	R47W	20	NWNENW	SEAMAN, RODNEY	6492 F	4274	136.81	12/06/86	-2.10	-4.10	-7.40	AR
								136.00	01/13/88				
								138.00	01/03/89				
								138.90	12/28/89				
								139.80	01/08/91				
								140.20	01/11/92				
								141.10	01/10/93				
								141.90	01/15/94				
								142.90	01/15/95				
								143.10	01/15/96				
								143.30	01/04/97				
								144.00	02/03/98				
								145.10	01/20/99				
147.20	01/24/00												
SC00504732CCA	T5S	R47W	32	SWSWNE	SEARS, JACK K.	6642 F	4280	127.45	12/06/86	-0.20	-1.10	-6.10	AR
								125.10	01/14/88				
								126.50	01/03/89				
								128.00	12/28/89				
								128.00	01/12/91				
								128.90	01/11/92				
								128.80	01/24/93				
								131.00	12/30/93				
								132.00	01/15/95				
								133.00	01/05/96				
								133.10	01/04/97				
								133.80	02/03/98				
								133.90	01/08/99				
134.10	01/24/00												

WATER LEVELS IN THE
NORTHERN HIGH PLAINS DESIGNATED BASIN
1999/2000

LOCAL WELL NUMBER	TWNS	RNG	SEC	QTR	WELL OWNER	PERMIT	ELEV	WATER LEVEL (feet) BLS	DATE	CHANGE 99/00 (feet)	CHANGE 5 YEARS 96/00 (feet)	CHANGE 10 YEAR 91/00 (feet)	GWM
SC00504736BBD	T5S	R47W	36	NWNWSE	SEARS, JACK	12343 F	4195	108.18	12/06/86	-1.10	-2.10	-8.10	AR
								109.00	01/14/88				
								109.10	01/05/89				
								109.30	01/05/90				
								110.00	01/12/91				
								110.00	01/11/92				
								110.70	01/10/93				
								111.00	01/20/94				
								115.00	01/13/95				
								116.00	01/06/96				
								116.70	01/04/97				
								116.50	02/03/98				
								117.00	01/14/99				
								118.10	01/24/00				
SC00504801DCA	T5S	R48W	1	SESWNE	MEAKS, RICHARD	12340 F	4280	114.61	04/08/87	-1.00	-5.10	-6.40	AR
								114.50	01/13/88				
								114.90	01/08/89				
								115.60	01/30/90				
								115.70	01/11/91				
								116.20	02/01/92				
								116.00	01/26/93				
								117.10	01/15/94				
								118.00	01/14/95				
								117.00	01/06/96				
								119.30	01/05/97				
								118.00	02/03/98				
								121.10	01/17/99				
								122.10	12/21/99				
SC00504804CDB	T5S	R48W	4	SWSWENW	SCHNEIDER, KENNETH	11969 F	4350	139.70	12/06/86	-0.20	-4.70	-7.50	AR
								138.60	01/13/88				
								139.70	01/10/89				
								140.30	12/28/89				
								141.20	01/12/91				
								140.60	02/01/92				
								141.10	01/27/93				
								142.00	01/01/94				
								145.00	01/10/95				
								144.00	01/06/96				
								144.90	01/05/97				
								144.70	02/03/98				
								148.50	01/17/99				
								148.70	01/24/00				
SC00504808CCA	T5S	R48W	8	SWSWNE	SEARS, JACK	12151 F	4380	145.77	12/06/86	-0.10	-3.45	-8.05	AR
								145.10	01/13/88				
								146.30	01/10/89				
								146.40	12/27/89				
								147.00	01/12/91				
								146.85	02/01/92				
								148.20	01/02/93				
								147.95	12/30/93				
								151.45	01/10/95				
								151.60	01/06/96				
								151.95	01/05/97				
								154.50	01/07/98				
								154.95	01/17/99				
								155.05	01/24/00				

WATER LEVELS IN THE
NORTHERN HIGH PLAINS DESIGNATED BASIN
1999/2000

LOCAL WELL NUMBER	TWNS	RNG	SEC QTR	WELL OWNER	PERMIT	ELEV	WATER LEVEL (feet) BLS	DATE	CHANGE 99/00 (feet)	CHANGE 5 YEARS 96/00 (feet)	CHANGE 10 YEAR 91/00 (feet)	GWM
SC00504815AAC	T5S	R48W	15	NENESW SEARS, JACK	12625 F	4340	141.42	12/06/86	-0.20	-11.10	-11.20	AR
							141.30	01/13/88				
							142.30	01/10/89				
							143.10	12/28/89				
							143.90	01/12/91				
							143.30	02/01/92				
							144.10	01/03/93				
							144.80	01/23/94				
							143.50	12/23/94				
							144.00	01/05/96				
							146.00	01/05/97				
							154.20	01/07/98				
							154.90	01/20/99				
							155.10	01/24/00				
SC00504821BBD	T5S	R48W	21	NWNWE SCHNEIDER, KENNETH	11997 F	4380	148.90	12/06/86	-1.80	-5.80	-8.20	AR
							149.10	01/13/88				
							150.20	01/10/89				
							151.30	12/28/89				
							151.70	01/12/91				
							151.40	02/01/92				
							151.60	01/03/93				
							153.40	12/30/93				
							154.30	01/10/95				
							154.10	01/05/96				
							156.30	01/08/97				
							156.90	01/08/98				
							158.10	01/17/99				
							159.90	01/23/00				
SC00504826CCA	T5S	R48W	26	SWSWE HILL, ELDEN	12349 F	4340	140.75	12/06/86	-0.80	-4.00	-8.70	AR
							141.40	01/14/88				
							142.70	01/10/89				
							144.10	12/28/89				
							144.30	01/12/91				
							144.00	02/01/92				
							145.50	01/18/93				
							146.50	12/30/93				
							147.00	01/17/95				
							149.00	01/05/96				
							150.10	01/08/97				
							150.70	01/07/98				
							152.20	01/17/99				
							153.00	01/23/00				
SC00504901DDB	T5S	R49W	1	SESENW MASON, MERRELL	12333 F	4405	138.35	01/24/87	-0.90	-4.40	-11.00	AR
							135.70	02/16/88				
							137.60	01/04/89				
							137.90	01/01/90				
							138.40	01/09/91				
							139.00	01/04/92				
							139.80	01/02/93				
							142.40	01/04/94				
							144.50	01/01/95				
							145.00	01/06/96				
							145.50	01/08/97				
							147.50	01/07/98				
							148.50	01/16/99				
							149.40	01/21/00				

WATER LEVELS IN THE
NORTHERN HIGH PLAINS DESIGNATED BASIN
1999/2000

LOCAL WELL NUMBER	TWNS	RNG	SEC	QTR	WELL OWNER	PERMIT	ELEV	WATER LEVEL (feet) BLS	DATE	CHANGE 99/00 (feet)	CHANGE 5 YEARS 96/00 (feet)	CHANGE 10 YEAR 91/00 (feet)	GWM
SC00504904AAB	T5S	R49W	4	NENENW	MADSEN, WALTER	19342 F	4442	33.54	01/23/87	4.40	11.20	7.90	AR
								33.20	02/16/88				
								33.20	01/06/89				
								33.30	01/01/90				
								34.00	01/10/91				
								33.40	01/04/92				
								34.00	01/18/93				
								34.00	01/01/94				
								37.00	01/01/95				
								37.30	01/13/96				
								36.80	01/08/97				
								36.50	02/03/98				
								30.50	01/16/99				
								26.10	01/21/00				
SC00504910CBC	T5S	R49W	10	SWNWSW	HILL, GEORGE	0	4466	95.90	01/24/87	-4.30	-4.10	-3.70	AR
								95.40	02/16/88				
								95.30	01/06/89				
								94.90	01/01/90				
								94.60	01/10/91				
								94.10	01/04/92				
								94.20	01/20/93				
								94.10	01/04/94				
								95.20	01/01/95				
								94.20	01/06/96				
								94.40	01/08/97				
								94.30	01/07/98				
								94.00	01/17/99				
								98.30	01/21/00				
SC00504924BBD	T5S	R49W	24	NWNWSW	WRIGHT, RAY	12430 F	4430	148.90	01/24/87	-0.30	-2.00	-6.40	AR
								148.20	02/16/88				
								149.00	01/28/89				
								148.90	12/27/89				
								149.90	01/09/91				
								150.10	01/05/92				
								149.80	01/19/93				
								152.80	01/04/94				
								153.00	01/14/95				
								154.30	01/06/96				
								154.90	01/08/97				
								155.00	01/07/98				
								156.00	01/17/99				
								156.30	01/23/00				
SC00505003DBC	T5S	R50W	3	SENWSW	GLENN, HERSHEL A.	12047 F	4554	30.90	01/23/87	2.10	2.90	2.90	AR
								30.30	02/16/88				
								31.90	01/05/89				
								31.30	01/01/90				
								31.80	01/10/91				
								31.00	01/05/92				
								31.70	01/18/93				
								31.50	01/23/94				
								32.10	01/12/95				
								31.80	01/08/96				
								32.30	01/09/97				
								32.00	01/05/98				
								31.00	01/17/99				
								28.90	01/20/00				

WATER LEVELS IN THE
NORTHERN HIGH PLAINS DESIGNATED BASIN
1999/2000

LOCAL WELL NUMBER	TWNS	RNG	SEC	QTR	WELL OWNER	PERMIT	ELEV	WATER LEVEL (feet) BLS	DATE	CHANGE 99/00 (feet)	CHANGE 5 YEARS 96/00 (feet)	CHANGE 10 YEAR 91/00 (feet)	GWM
SC00505009CCC	T5S	R50W	9	SWSWSW	DRULLINGER, REX H.	13211 F	4584	27.36	01/23/87	1.80	1.30	1.60	AR
								26.80	02/16/88				
								27.10	01/06/89				
								27.00	01/01/90				
								27.60	01/10/91				
								27.10	01/05/92				
								26.70	01/18/93				
								27.00	01/01/94				
								27.80	01/11/95				
								27.30	01/08/96				
								27.80	01/09/97				
								27.80	01/05/98				
								27.80	01/16/99				
								26.00	01/20/00				
SC00505023DCA1	T5S	R50W	23	SESWNE	MARTIN, HERMAN	0	4625	181.28	01/24/87	1.00	0.50	0.80	AR
								179.30	02/16/88				
								181.60	01/27/89				
								181.60	01/02/90				
								181.90	01/12/91				
								182.10	01/05/92				
								181.00	01/21/93				
								181.80	01/20/94				
								181.80	01/15/95				
								181.60	01/08/96				
								181.70	01/09/97				
								182.10	01/07/98				
								182.10	01/16/99				
								181.10	01/21/00				
SC00505111CCC1	T5S	R51W	11	SWSWSW	DOUGLAS, STANLEY	0	4710	68.95	01/23/87	0.10	0.10	0.20	AR
								68.70	02/22/88				
								68.90	01/05/89				
								68.80	01/02/90				
								68.70	01/06/91				
								68.50	01/05/92				
								68.40	01/09/93				
								68.50	01/02/94				
								68.90	01/11/95				
								68.60	01/08/96				
								69.30	01/09/97				
								69.50	01/05/98				
								68.60	01/16/99				
								68.50	01/20/00				
SC00505221CCC1	T5S	R52W	21	SWSWSW	DOLIFKA, CHARLIE	0	4945	109.43	01/23/88	0.30	1.20	0.60	AR
								109.20	02/22/88				
								109.30	01/18/89				
								109.40	01/02/90				
								109.10	01/09/91				
								108.90	01/06/92				
								0.00	01/11/93				
								109.10	01/14/94				
								109.80	01/15/95				
								109.70	01/08/96				
								109.20	01/18/97				
								108.70	01/05/98				
								108.80	01/18/99				
								108.50	01/10/00				

WATER LEVELS IN THE
NORTHERN HIGH PLAINS DESIGNATED BASIN
1999/2000

LOCAL WELL NUMBER	TWNS	RNG	SEC	QTR	WELL OWNER	PERMIT	ELEV	WATER LEVEL (feet) BLS	DATE	CHANGE 99/00 (feet)	CHANGE 5 YEARS 96/00 (feet)	CHANGE 10 YEAR 91/00 (feet)	GWM
SC00505225CCD1	T5S	R52W	25	SWSWSE	CHARLES, FRED	13516 F	4790	38.38	01/23/87	-0.10	0.30	1.90	AR
								38.80	02/22/88				
								38.10	01/28/89				
								38.00	01/03/90				
								39.20	01/06/91				
								38.70	01/06/92				
								38.70	01/27/93				
								39.20	01/02/94				
								39.10	01/15/95				
								37.60	01/08/96				
								38.10	01/18/97				
								38.10	01/06/98				
								37.20	01/16/99				
								37.30	01/20/00				
SC00505314DAA1	T5S	R53W	14	SENESE	HOFFMAN, MARY	0	5020	122.46	01/23/87	0.10	0.10	0.00	AR
								122.20	02/22/88				
								122.30	01/18/89				
								121.70	01/03/90				
								121.00	01/06/91				
								121.80	01/06/92				
								122.00	01/10/93				
								122.10	01/14/94				
								122.00	01/12/95				
								121.10	01/07/96				
								121.00	01/18/97				
								121.00	01/06/98				
								121.10	01/16/99				
								121.00	01/20/00				
SC00505412CDC	T5S	R54W	12	SWSSEW	NUTTLEMAN, C.	0	5146	122.32	01/23/87	-0.80	-1.00	-2.00	AR
								122.40	02/22/88				
								121.15	01/18/89				
								120.85	01/03/90				
								120.65	01/06/91				
								120.70	01/06/92				
								120.10	01/27/93				
								120.05	01/14/94				
								122.15	01/12/95				
								121.65	01/07/96				
								122.15	01/18/97				
								122.45	01/06/98				
								121.85	01/16/99				
								122.65	01/19/00				
SC00604503CCC	T6S	R45W	3	SWSWSW	McARTHUR, ERNEST L.	6980 F	3905	15.18	02/11/87	0.10	0.10	-0.70	AR
								15.20	02/18/88				
								15.40	01/16/89				
								15.20	01/29/90				
								15.20	01/14/91				
								15.20	02/02/92				
								15.20	01/22/93				
								15.80	01/24/94				
								15.00	01/07/95				
								16.00	01/05/96				
								15.90	01/19/97				
								15.70	02/04/98				
								16.00	01/19/99				
								15.90	01/23/00				

WATER LEVELS IN THE
NORTHERN HIGH PLAINS DESIGNATED BASIN
1999/2000

LOCAL WELL NUMBER	TWNS	RNG	SEC	QTR	WELL OWNER	PERMIT	ELEV	WATER LEVEL (feet) BLS	DATE	CHANGE 99/00 (feet)	CHANGE 5 YEARS 96/00 (feet)	CHANGE 10 YEAR 91/00 (feet)	GWM
SC00604518AAC	T6S	R45W	18	NENESW	CORLISS, MERVIN	6792 F	3950	13.03	02/09/87	0.00	-0.50	-1.00	AR
								12.70	02/18/88				
								13.10	01/16/89				
								13.00	01/30/90				
								12.90	01/14/91				
								11.90	02/02/92				
								12.10	01/22/93				
								14.00	01/24/94				
								13.90	01/07/95				
								13.40	01/05/96				
								13.70	01/20/97				
								13.30	02/04/98				
								13.90	01/19/99				
								13.90	01/23/00				
SC00604603ABD	T6S	R46W	3	NENWSE	BURKART, H.A.	6979 F	4160	143.69	02/09/87	-0.30	-1.50	-5.50	AR
								144.00	01/14/88				
								144.80	01/15/89				
								145.00	01/30/90				
								145.50	01/15/91				
								145.00	02/02/92				
								145.10	01/24/93				
								146.20	01/24/94				
								146.30	01/17/95				
								149.50	01/05/96				
								149.80	01/20/97				
								149.90	02/04/98				
								150.70	01/19/99				
								151.00	12/21/99				
SC00604703ACA	T6S	R47W	3	NESWNE	SCHAFFER, LOIS	10559 F	4265	130.57	02/09/87	-1.00	-3.20	-8.50	AR
								131.20	01/14/88				
								132.40	01/11/89				
								133.30	01/04/90				
								134.20	01/14/91				
								136.00	02/02/92				
								136.50	01/21/93				
								137.50	01/24/94				
								139.00	01/13/95				
								139.50	01/05/96				
								140.00	01/19/97				
								141.60	01/04/98				
								141.70	01/08/99				
								142.70	01/24/00				
SC00604713ACC	T6S	R47W	13	NESWSW	BRACHTENBACH, LARRY	9365 F	4200	92.47	02/09/87	-0.40	-2.40	-7.70	AR
								93.50	01/14/88				
								94.10	01/14/89				
								94.50	01/04/90				
								94.80	01/15/91				
								97.10	02/02/92				
								97.30	01/27/93				
								98.60	01/24/94				
								99.10	01/13/95				
								100.10	01/05/96				
								100.60	01/19/97				
								101.30	01/04/98				
								102.10	01/19/99				
								102.50	01/24/00				

WATER LEVELS IN THE
NORTHERN HIGH PLAINS DESIGNATED BASIN
1999/2000

LOCAL WELL NUMBER	TWNS	RNG	SEC	QTR	WELL OWNER	PERMIT	ELEV	WATER LEVEL (feet) BLS	DATE	CHANGE 99/00 (feet)	CHANGE 5 YEARS 96/00 (feet)	CHANGE 10 YEAR 91/00 (feet)	GWM
SC00604809DAC	T6S	R48W	9	SENESEW	PICKARD, KENNETH	12439 F	4400	152.00	02/09/87	0.10	-0.30	-4.10	AR
								0.00	/ /				
								153.90	01/11/89				
								154.20	01/04/90				
								156.00	01/14/91				
								155.00	02/02/92				
								155.10	01/28/93				
								158.00	01/01/94				
								158.10	01/16/95				
								159.80	01/09/96				
								158.90	01/19/97				
								161.00	01/04/98				
								160.20	01/08/99				
								160.10	01/04/00				
SC00605001CAA	T6S	R50W	1	SWNE	KASTEN, ALVIN W.	5233 F	4645	224.62	01/24/87	-0.30	-2.00	-0.40	AR
								224.70	02/22/88				
								225.20	01/27/89				
								225.70	12/31/89				
								226.60	01/13/91				
								227.10	01/07/92				
								227.00	01/12/93				
								226.50	01/04/94				
								227.20	01/13/95				
								225.00	01/09/96				
								225.70	01/19/97				
								225.80	01/04/98				
								226.70	01/09/99				
								227.00	01/08/00				
SC00605008ACA	T6S	R50W	8	NESWNE	SAFFER, MERL	11379 F	4735	216.68	01/24/87	0.00	0.00	-0.10	AR
								216.40	02/22/88				
								215.30	01/26/89				
								215.00	12/31/89				
								215.90	01/13/91				
								216.10	01/07/92				
								216.30	01/17/93				
								216.50	01/03/94				
								216.10	01/13/95				
								216.00	01/09/96				
								216.20	01/19/97				
								215.00	01/03/98				
								216.00	01/09/99				
								216.00	01/08/00				
SC00605009DBD	T6S	R50W	9	SENWSE	LOUTZENHISER, EVERET	12618 F	4705	205.68	01/24/87	0.20	-0.50	0.30	AR
								205.30	02/22/88				
								205.30	01/26/89				
								206.40	12/31/89				
								205.40	01/13/91				
								205.30	01/07/92				
								206.00	01/17/93				
								205.60	01/03/94				
								205.10	01/13/95				
								204.60	01/09/96				
								205.00	01/20/97				
								205.40	01/03/98				
								205.30	01/09/99				
								205.10	01/08/00				

WATER LEVELS IN THE
NORTHERN HIGH PLAINS DESIGNATED BASIN
1999/2000

LOCAL WELL NUMBER	TWNS	RNG	SEC	QTR	WELL OWNER	PERMIT	ELEV	WATER LEVEL (feet) BLS	DATE	CHANGE 99/00 (feet)	CHANGE 5 YEARS 96/00 (feet)	CHANGE 10 YEAR 91/00 (feet)	GWM
SC00605011BBB	T6S	R50W	11	NWNWNW	McCAFFERY, FRANCIS	11749 F	4675	221.59	01/24/87	-0.10	-1.10	-0.10	AR
								221.20	02/22/88				
								221.50	01/27/89				
								222.00	12/31/89				
								222.00	01/13/91				
								222.90	01/07/92				
								221.90	01/17/93				
								222.40	01/03/94				
								222.00	01/13/95				
								221.00	01/09/96				
								221.10	01/20/97				
								222.20	01/04/98				
								222.00	01/09/99				
								222.10	01/08/00				
SC00605027BAC	T6S	R50W	27	NWNESW	GERING, PAUL	13269 F	4700	191.33	02/09/87	-0.30	0.70	0.10	AR
								191.00	02/22/88				
								191.30	01/26/89				
								192.00	01/04/90				
								192.50	01/13/91				
								192.40	01/07/92				
								192.00	01/17/93				
								192.20	01/14/94				
								193.00	01/13/95				
								193.10	01/10/96				
								192.40	01/21/97				
								192.00	01/04/98				
								192.10	01/09/99				
								192.40	01/07/00				
SC00605031BAA	T6S	R50W	31	NWNENE	WITT, JAMES	12860 F	4765	160.28	02/09/87	0.60	0.60	-0.30	AR
								160.10	02/22/88				
								159.90	01/27/89				
								161.20	01/04/90				
								161.10	01/14/91				
								160.80	01/07/92				
								161.00	01/12/93				
								161.20	01/14/94				
								162.30	01/13/95				
								162.00	01/10/96				
								163.10	01/21/97				
								163.00	01/04/98				
								162.00	01/09/99				
								161.40	01/07/00				
SC00605102BBD	T6S	R51W	2	NWNWSE	CHARLES, DUANE	10589 F	4785	119.98	01/24/87	-0.10	-0.10	1.00	AR
								119.90	02/22/88				
								119.10	01/26/89				
								118.80	12/31/89				
								120.10	01/13/91				
								120.30	01/02/92				
								119.90	01/10/93				
								120.00	01/14/94				
								120.20	01/13/95				
								119.00	01/10/96				
								119.20	01/21/97				
								119.50	01/03/98				
								119.00	01/09/99				
								119.10	01/09/00				

WATER LEVELS IN THE
NORTHERN HIGH PLAINS DESIGNATED BASIN
1999/2000

LOCAL WELL NUMBER	TWNS	RNG	SEC	QTR	WELL OWNER	PERMIT	ELEV	WATER LEVEL (feet) BLS	DATE	CHANGE 99/00 (feet)	CHANGE 5 YEARS 96/00 (feet)	CHANGE 10 YEAR 91/00 (feet)	GWM
SC00605103CDD	T6S	R51W	3	S	SWSESE CHARLES, DUANE	10530 F	4785	109.35	01/24/87	0.40	-1.30	-0.30	AR
								108.90	02/22/88				
								109.00	01/26/89				
								108.00	12/31/89				
								108.10	01/13/91				
								108.70	01/02/92				
								108.70	01/10/93				
								108.90	01/03/94				
								108.00	01/13/95				
								107.10	01/10/96				
								107.90	01/21/97				
								109.00	01/02/98				
								108.80	01/09/99				
								108.40	01/09/00				
SC00605119BBD	T6S	R51W	19	N	NWNWE OSTROWSKI, VINCENT	2252 F	4840	70.35	01/24/87	2.10	2.00	2.20	AR
								68.70	02/22/88				
								68.50	01/24/89				
								68.00	12/31/89				
								68.20	01/13/91				
								68.10	01/02/92				
								68.40	01/10/93				
								68.20	01/02/94				
								68.10	01/16/95				
								68.00	01/09/96				
								68.10	01/20/97				
								69.90	01/03/98				
								68.10	01/10/99				
								66.00	01/08/00				
SC00605120DBB	T6S	R51W	20	S	SENWNW OSTROWSKI, VINCENT	11729 F	4850	120.53	01/24/87	0.40	0.10	-0.10	AR
								119.80	02/22/88				
								119.60	01/24/89				
								120.50	12/31/89				
								118.70	01/13/91				
								119.10	01/02/92				
								118.90	01/10/93				
								119.60	01/02/94				
								119.30	01/16/95				
								118.90	01/09/96				
								119.10	01/20/97				
								119.60	01/03/98				
								119.20	01/10/99				
								118.80	01/09/00				
SC00605330DBD1	T6S	R53W	30	S	SENWSE COLLIE, LUELLA M.	0	5180	155.15	12/06/86	1.00	0.90	2.90	AR
								154.65	02/12/88				
								154.55	01/18/89				
								153.75	12/30/89				
								153.00	01/04/91				
								152.75	01/24/92				
								153.00	01/16/93				
								152.00	12/27/93				
								151.65	12/21/94				
								151.00	01/10/96				
								152.00	01/20/97				
								151.35	01/03/98				
								151.10	01/10/99				
								150.10	01/11/00				

WATER LEVELS IN THE
NORTHERN HIGH PLAINS DESIGNATED BASIN
1999/2000

LOCAL WELL NUMBER	TWNS	RNG	SEC	QTR	WELL OWNER	PERMIT	ELEV	WATER LEVEL (feet) BLS	DATE	CHANGE 99/00 (feet)	CHANGE 5 YEARS 96/00 (feet)	CHANGE 10 YEAR 91/00 (feet)	GWM
SC00605530ADC1	T6S	R55W	30	NESESW	NORBYE, OLAF M.	0	5505	126.33	12/05/86	-0.10	1.40	2.30	AR
								0.00	/ /				
								125.14	03/07/89				
								124.40	12/30/89				
								124.40	01/03/91				
								123.90	01/24/92				
								123.80	01/24/93				
								124.10	01/15/94				
								123.30	01/16/95				
								123.50	01/10/96				
								122.40	01/22/97				
								122.70	01/03/98				
								122.00	01/08/99				
								122.10	01/10/00				
SC00605624CCB	T6S	R56W	24	SWSNW	NORBYE, P.J.	0	5515	94.92	12/05/86	0.60	0.00	1.00	AR
								94.10	03/25/88				
								92.41	01/19/89				
								93.00	12/30/89				
								93.10	01/03/91				
								92.90	01/24/92				
								92.90	01/27/93				
								92.30	01/15/94				
								92.00	01/17/95				
								92.10	01/11/96				
								92.20	01/22/97				
								92.00	01/03/98				
								92.70	01/08/99				
								92.10	01/10/00				
SC00704822DAD	T7S	R48W	22	SESESE	DEMMITT, Q.	0	4495	254.08	02/09/87	-0.10	1.10	-0.10	AR
								254.10	02/22/88				
								255.30	01/11/89				
								255.90	01/03/90				
								254.00	01/01/91				
								255.80	01/02/92				
								255.70	01/29/93				
								255.80	01/01/94				
								255.00	12/22/94				
								255.20	01/11/96				
								255.00	01/22/97				
								255.10	01/04/98				
								254.00	01/07/99				
								254.10	01/10/00				
SC00705115BBD	T7S	R51W	15	NWNSE	BENSON, STEVE	10049	4885	144.30	02/09/87	-0.20	0.60	-0.10	AR
								144.30	02/22/88				
								144.20	01/27/89				
								144.90	01/04/90				
								144.10	01/14/91				
								144.00	01/02/92				
								144.00	01/27/93				
								145.10	01/03/94				
								145.00	01/12/95				
								144.80	01/10/96				
								144.20	01/22/97				
								144.10	01/02/98				
								144.00	01/08/99				
								144.20	01/09/00				

WATER LEVELS IN THE
NORTHERN HIGH PLAINS DESIGNATED BASIN
1999/2000

LOCAL WELL NUMBER	TWNS	RNG	SEC	QTR	WELL OWNER	PERMIT	ELEV	WATER LEVEL (feet) BLS	DATE	CHANGE 99/00 (feet)	CHANGE 5 YEARS 96/00 (feet)	CHANGE 10 YEAR 91/00 (feet)	GWM
SC00705227BAC1	T7S	R52W	27	NWNESW	CORYELE, W.B.	115427 FP	5050	168.14	12/06/86	0.20	0.60	2.50	AR
								167.20	02/12/88				
								166.70	01/17/89				
								168.20	12/29/89				
								168.60	01/02/91				
								167.80	01/23/92				
								167.90	01/28/93				
								168.10	12/27/93				
								167.20	12/21/94				
								166.70	01/09/96				
								167.10	01/22/97				
								166.60	01/01/98				
								166.30	01/10/99				
								166.10	01/10/00				
SC00705320CBD2	T7S	R53W	20	SWNWSE	COLLIE, LUELLA M.	76267	5220	132.34	12/06/86	0.40	0.37	0.80	AR
								132.00	02/12/88				
								132.10	01/13/89				
								132.00	12/30/89				
								132.40	01/04/91				
								132.07	01/23/92				
								132.07	01/16/93				
								132.07	12/27/93				
								133.77	12/21/94				
								131.97	01/10/96				
								132.37	01/23/97				
								132.37	01/01/98				
								132.00	01/10/99				
								131.60	01/11/00				
SC00705415BAA1	T7S	R54W	15	NWNENE	ANDERSEN, CARLOS	31967	5272	105.20	12/06/86	0.30	0.50	1.80	AR
								104.80	02/12/88				
								104.80	01/18/89				
								104.80	12/31/89				
								104.70	01/03/91				
								104.30	01/23/92				
								104.60	01/11/93				
								103.90	12/28/93				
								103.90	12/20/94				
								103.40	01/10/96				
								103.80	01/23/97				
								103.70	12/30/97				
								103.20	01/10/99				
								102.90	01/11/00				
SC00705523ABB	T7S	R55W	23	NENWNW	ROHRBAUGH, EDWARD	0	5426	95.23	12/06/86	-0.10	0.40	-0.10	AR
								94.90	02/12/88				
								94.20	01/18/89				
								94.50	12/30/89				
								94.30	01/07/91				
								94.10	01/23/92				
								94.30	01/16/93				
								94.90	12/28/93				
								95.00	12/20/94				
								94.80	01/10/96				
								94.90	01/23/97				
								94.80	12/30/97				
								94.30	01/10/99				
								94.40	01/02/00				

WATER LEVELS IN THE
NORTHERN HIGH PLAINS DESIGNATED BASIN
1999/2000

LOCAL WELL NUMBER	TWNS	RNG	SEC	QTR	WELL OWNER	PERMIT	ELEV	WATER LEVEL (feet) BLS	DATE	CHANGE 99/00 (feet)	CHANGE 5 YEARS 96/00 (feet)	CHANGE 10 YEAR 91/00 (feet)	GWM
SC00804917CCB	T8S	R49W	17	SWSWNW	REID, DAVID	0	4565	10.60	02/09/87	0.90	1.80	3.40	AR
								11.50	02/22/88				
								10.60	01/24/89				
								10.80	01/03/90				
								11.10	01/07/91				
								10.50	01/24/92				
								9.40	01/16/93				
								9.60	01/01/94				
								9.80	12/22/94				
								9.50	01/08/96				
								8.80	01/23/97				
								10.10	12/29/97				
								8.60	01/20/99				
								7.70	01/11/00				
SC00805110ABB2	T8S	R51W	10	NENWNW	CONRAD, RALPH	15380 F	4875	36.72	02/09/87	0.30	-1.30	-4.90	AR
								36.80	02/12/88				
								37.00	01/24/89				
								36.90	01/03/90				
								34.20	01/02/91				
								34.80	01/02/92				
								35.90	01/16/93				
								36.90	01/03/94				
								38.30	12/22/94				
								37.80	01/10/96				
								35.00	01/23/97				
								37.70	01/02/98				
								39.40	01/10/99				
								39.10	01/09/00				
SC00805224CCB1	T8S	R52W	24	SWSWNW	HEGER, CAROLYN K.	630 RF	5045	65.80	12/06/86	0.30	-1.70	-0.60	AR
								65.60	01/12/88				
								65.00	01/17/89				
								65.80	12/29/89				
								65.60	01/02/91				
								65.70	01/20/92				
								65.30	01/11/93				
								65.00	01/15/94				
								65.10	01/17/95				
								64.50	01/12/96				
								65.50	01/23/97				
								63.50	12/29/97				
								66.50	01/11/99				
								66.20	01/11/00				
SC00805230DCA	T8S	R52W	30	SESWNE	LILES, THELMA	0	5158	54.75	04/08/87	0.10	-12.50	-11.90	AR
								54.70	01/12/88				
								54.80	01/12/89				
								54.70	12/29/89				
								54.70	01/03/91				
								54.60	01/20/92				
								54.50	01/27/93				
								54.30	12/27/93				
								54.10	01/17/95				
								54.10	01/12/96				
								54.00	01/23/97				
								66.70	12/29/97				
								66.70	01/11/99				
								66.60	01/11/00				

WATER LEVELS IN THE
NORTHERN HIGH PLAINS DESIGNATED BASIN
1999/2000

LOCAL WELL NUMBER	TWNS	RNG	SEC	QTR	WELL OWNER	PERMIT	ELEV	WATER LEVEL (feet) BLS	DATE	CHANGE 99/00 (feet)	CHANGE 5 YEARS 96/00 (feet)	CHANGE 10 YEAR 91/00 (feet)	GWM
SC00805435AAD	T8S	R54W	35		NENESE BORDERS, RICHARD	0	5390	72.84	12/05/86	1.00	-0.60	0.40	AR
								72.80	02/22/88				
								72.30	01/18/89				
								72.30	12/29/89				
								72.30	01/03/91				
								72.20	01/20/92				
								72.20	01/11/93				
								72.20	12/31/93				
								72.90	12/28/94				
								71.30	01/11/96				
								72.20	01/24/97				
								72.20	12/30/97				
								72.90	01/11/99				
								71.90	01/11/00				
SC00805507DDA1	T8S	R55W	7		SESENE ANDERSEN, LU GALE	0	5610	70.98	12/05/86	0.70	1.40	1.40	AR
								70.10	02/12/88				
								70.70	01/17/89				
								70.90	12/30/89				
								71.00	01/03/91				
								70.80	01/20/92				
								70.40	01/11/93				
								70.60	12/28/93				
								71.00	12/20/94				
								71.00	01/11/96				
								71.70	01/24/97				
								71.20	12/30/97				
								70.30	01/11/99				
								69.60	01/10/00				
SC00905035BCC1	T9S	R50W	35		NWSWSW GRIMES, J.S.	0	4785	63.87	02/09/87	0.20	0.30	0.80	AR
								0.00	/ /				
								63.90	01/24/89				
								0.00	/ /				
								63.90	01/01/91				
								63.10	01/02/92				
								63.20	01/27/93				
								63.40	12/27/93				
								63.30	01/17/95				
								63.40	01/11/96				
								63.50	01/24/97				
								63.60	12/30/97				
								63.30	01/08/99				
								63.10	01/02/00				
SC00905214CCC	T9S	R52W	14		SWSWSW EDER, GEORGE	11726 A	5150	65.85	12/05/86	0.30	-1.00	-0.20	AR
								0.00	/ /				
								65.80	01/18/89				
								65.30	12/29/89				
								66.20	01/02/91				
								65.90	01/21/92				
								65.60	01/11/93				
								65.00	12/31/93				
								65.30	12/28/94				
								65.40	01/11/96				
								65.90	01/24/97				
								66.80	12/29/97				
								66.70	01/11/99				
								66.40	01/10/00				

WATER LEVELS IN THE
NORTHERN HIGH PLAINS DESIGNATED BASIN
1999/2000

LOCAL WELL NUMBER	TWNS	RNG	SEC	QTR	WELL OWNER	PERMIT	ELEV	WATER LEVEL (feet) BLS	DATE	CHANGE 99/00 (feet)	CHANGE 5 YEARS 96/00 (feet)	CHANGE 10 YEAR 91/00 (feet)	GWM
SC00905413DDD1	T9S	R54W	13	SESESE	SITTON, STACEY	0	5420	74.00	12/05/86	0.10	1.10	1.20	AR
								73.40	02/12/88				
								73.30	01/17/89				
								73.30	12/29/89				
								73.40	01/03/91				
								73.50	01/21/92				
								73.60	01/11/93				
								73.20	12/31/93				
								73.60	12/28/94				
								73.30	01/12/96				
								73.20	01/24/97				
								72.60	12/30/97				
								72.30	01/11/99				
								72.20	01/11/00				
SC00905501DDC1	T9S	R55W	1	SESESW	TOWN OF GENOA	0	5570	59.80	12/05/86	0.10	0.50	-0.80	AR
								58.80	02/12/88				
								58.10	01/17/89				
								58.10	12/30/89				
								58.00	01/03/91				
								58.10	01/20/92				
								58.00	01/11/93				
								58.10	12/28/93				
								58.10	12/21/94				
								59.30	01/11/96				
								58.90	01/24/97				
								59.00	12/30/97				
								58.90	01/11/99				
								58.80	01/11/00				
SC01005302CCC1	T10S	R53W	2	SWSWSW	LUFT, GEORGE	0	5315	33.13	12/05/86	-0.80	-0.30	0.80	AR
								0.00	/ /				
								33.20	01/19/89				
								32.80	12/29/89				
								32.80	01/03/91				
								32.70	01/21/92				
								32.60	01/22/93				
								31.90	12/31/93				
								31.90	12/28/94				
								31.70	01/11/96				
								31.90	01/24/97				
								31.70	12/29/97				
								31.20	01/11/99				
								32.00	01/15/00				
SC5.504536DCB	T5.5S	R45W	36	SESWNW	LANGENDOERFER, E.	7006 F	3830	17.42	02/11/87	0.00	-0.90	-1.00	AR
								17.10	02/18/88				
								17.70	01/12/89				
								17.00	01/26/90				
								17.00	01/21/91				
								16.90	01/12/92				
								17.00	01/22/93				
								17.10	01/17/94				
								17.90	01/05/95				
								17.10	12/28/95				
								17.90	01/03/97				
								17.90	01/11/98				
								18.00	01/13/99				
								18.00	01/17/00				

APPENDIX H
WATER LEVEL DATA
FOR THE
PLAINS
GROUND WATER MANAGEMENT DISTRICT

WATER LEVELS IN THE
NORTHERN HIGH PLAINS DESIGNATED BASIN
1999/2000

LOCAL WELL NUMBER	TWNS	RNG	SEC	QTR	WELL OWNER	PERMIT	ELEV	WATER LEVEL (feet) BLS	DATE	CHANGE 99/00 (feet)	CHANGE 5 YEARS 96/00 (feet)	CHANGE 10 YEAR 91/00 (feet)	GWM
SC00604216DCB	T6S	R42W	16	SESWNW	JOHNSON, D.R. & K.M.	20439 FP	3898	207.72	12/20/86	-0.62	-1.32	-5.68	PL
								207.18	01/15/88				
								206.50	12/14/88				
								208.47	01/17/90				
								210.74	01/27/91				
								211.07	12/28/91				
								212.63	12/23/92				
								212.12	12/28/93				
								212.82	12/22/94				
								215.10	12/26/95				
								215.49	12/24/96				
								215.72	12/29/97				
								215.80	01/10/99				
								216.42	01/08/00				
SC00604220ACD	T6S	R42W	20	NESWSE	FORTMEYER, JOHN L.	12962 FP	3910	201.45	12/20/86	-0.52	-3.16	-6.61	PL
								199.00	01/15/88				
								198.63	12/19/88				
								200.68	01/17/90				
								201.69	01/27/91				
								203.78	12/28/91				
								203.80	12/23/92				
								203.79	12/28/93				
								205.00	12/22/95				
								205.14	12/21/95				
								205.88	12/24/96				
								206.78	12/29/97				
								207.78	01/10/99				
								208.30	01/08/00				
SC00604223BDD	T6S	R42W	23	NWSESE	FORTMEYER, KEITH	20438 FP	3845	170.42	12/20/86	0.07	-2.12	-5.50	PL
								169.21	01/15/88				
								0.00	12/19/88				
								171.82	01/16/90				
								170.10	01/27/91				
								170.20	12/28/91				
								171.50	12/23/92				
								172.12	12/28/93				
								173.10	12/22/94				
								173.48	12/26/95				
								174.20	12/24/96				
								174.39	12/29/97				
								175.67	01/10/99				
								175.60	01/08/00				
SC00604227DCB	T6S	R42W	27	SESWNW	SALL, MELVIN A.	4878 FP	3900	197.33	04/09/87	3.57	-0.95	-3.24	PL
								195.95	01/15/88				
								195.70	12/19/88				
								197.32	01/17/90				
								199.16	01/27/91				
								198.26	12/28/91				
								199.00	01/02/93				
								199.35	12/28/93				
								202.05	12/22/94				
								201.45	12/26/95				
								203.79	12/24/96				
								203.70	12/29/97				
								205.97	01/10/99				
								202.40	01/09/00				

WATER LEVELS IN THE
NORTHERN HIGH PLAINS DESIGNATED BASIN
1999/2000

LOCAL WELL NUMBER	TWNS	RNG	SEC	QTR	WELL OWNER	PERMIT	ELEV	WATER LEVEL (feet) BLS	DATE	CHANGE 99/00 (feet)	CHANGE 5 YEARS 96/00 (feet)	CHANGE 10 YEAR 91/00 (feet)	GWM
SC00604228BBC	T6S	R42W	28	NWNWSW	RHOADES, LOLA	4764 FP	3910	198.26	12/20/86	-0.66	-4.17	-6.56	PL
								196.01	01/15/88				
								195.30	12/19/88				
								196.52	01/17/90				
								199.41	01/27/91				
								200.94	12/28/91				
								201.40	12/23/92				
								201.03	12/28/93				
								202.80	12/22/94				
								201.80	12/26/95				
								203.39	12/24/96				
								204.66	12/29/97				
								205.31	01/10/99				
								205.97	01/08/00				
SC00604233CCC	T6S	R42W	33	SWSWSW	PIZEL, ALLEN	11295 FP	3935	199.86	12/20/86	-0.96	-3.85	-5.57	PL
								199.52	01/15/88				
								198.40	12/19/88				
								199.64	01/17/90				
								201.99	01/27/91				
								201.39	12/28/91				
								202.78	12/23/92				
								202.10	12/28/93				
								204.15	12/22/94				
								203.71	12/27/95				
								205.02	12/24/96				
								206.89	12/29/97				
								206.60	01/10/99				
								207.56	01/08/00				
SC00604235CAB	T6S	R42W	35	SWNENW	GERGEN. ROSE TRUST	6387 FP	3895	197.89	12/20/86	-0.39	-4.01	-7.58	PL
								197.12	01/15/88				
								198.00	12/19/88				
								198.06	01/16/90				
								200.25	01/27/91				
								202.15	12/28/91				
								202.17	01/02/93				
								201.70	12/28/93				
								203.60	12/22/94				
								203.82	12/26/95				
								204.78	12/24/96				
								207.20	12/29/97				
								207.44	01/10/99				
								207.83	01/09/00				
SC00604320CBB	T6S	R43W	20	SWNWNW	KROEGER, WILLIAM	3127 FP	3995	199.90	02/21/87	-0.10	-1.78		PL
								201.56	01/15/88				
								201.72	12/27/88				
								202.81	01/17/90				
								0.00	/ /				
								204.32	12/27/91				
								205.05	12/23/92				
								204.71	12/28/93				
								205.08	01/01/95				
								204.75	12/26/95				
								205.89	12/20/96				
								206.34	12/29/97				
								206.43	01/09/99				
								206.53	01/08/00				

WATER LEVELS IN THE
NORTHERN HIGH PLAINS DESIGNATED BASIN
1999/2000

LOCAL WELL NUMBER	TWNS	RNG	SEC	QTR	WELL OWNER	PERMIT	ELEV	WATER LEVEL (feet) BLS	DATE	CHANGE 99/00 (feet)	CHANGE 5 YEARS 96/00 (feet)	CHANGE 10 YEAR 91/00 (feet)	GWM
SC00604435BCA	T6S	R44W	35	NWSWNE	JOHNSON, ALVIN C.	8836 FP	4050	203.19	02/01/87	-1.35	-3.81	-6.03	PL
								203.30	03/21/88				
								204.79	12/22/88				
								205.49	01/17/90				
								206.37	01/01/91				
								206.86	12/31/91				
								208.68	01/03/93				
								207.31	12/28/93				
								208.50	01/02/95				
								208.59	12/29/95				
								210.75	12/26/96				
								210.68	12/30/97				
								211.05	01/09/99				
								212.40	01/25/00				
SC00604512CDC	T6S	R45W	12	SWSESW	RICHARDS, H.L.	19996 FP	4036	171.33	02/11/87	-0.20	-1.46	-3.17	PL
								170.58	03/21/88				
								164.30	12/21/88				
								164.40	01/12/90				
								164.75	01/18/91				
								165.47	12/31/91				
								165.70	01/14/93				
								165.68	12/27/93				
								166.30	01/02/95				
								166.46	12/29/95				
								166.84	12/26/96				
								168.71	01/07/98				
								167.72	01/12/99				
								167.92	01/25/00				
SC00604515CAC	T6S	R45W	15	SWNESW	MCDONALD TRUST	10823 FP	4030	127.17	02/11/87	-0.21	-0.96	-3.50	PL
								126.65	03/21/88				
								126.79	12/21/88				
								127.45	01/12/90				
								128.23	01/18/91				
								129.22	12/31/91				
								129.47	01/14/93				
								130.42	12/27/93				
								130.42	01/02/95				
								130.77	12/29/95				
								130.95	12/26/96				
								131.24	01/07/98				
								131.52	01/12/99				
								131.73	01/25/00				
SC00604523ABD	T6S	R45W	23	NENWSE	LOYD TRUST	19904 FP	0	0.00	/ /	-0.25			PL
								0.00	/ /				
								0.00	/ /				
								0.00	/ /				
								0.00	/ /				
								0.00	/ /				
								0.00	/ /				
								0.00	/ /				
								0.00	/ /				
								0.00	/ /				
								0.00	/ /				
								0.00	/ /				
								201.75	12/26/96				
								203.52	01/07/98				
202.94	01/12/99												
203.19	01/25/00												

WATER LEVELS IN THE
NORTHERN HIGH PLAINS DESIGNATED BASIN
1999/2000

LOCAL WELL NUMBER	TWNS	RNG	SEC	QTR	WELL OWNER	PERMIT	ELEV	WATER LEVEL (feet) BLS	DATE	CHANGE 99/00 (feet)	CHANGE 5 YEARS 96/00 (feet)	CHANGE 10 YEAR 91/00 (feet)	GWM
SC00704222CBB	T7S	R42W	22	SWNWNW	KOEHLER, WAYNE E.	4206 FP	3930	176.27	04/09/87	-0.57	-4.80	-8.56	PL
								178.18	01/29/88				
								174.77	12/19/88				
								176.52	01/16/90				
								176.59	01/27/91				
								178.26	12/28/91				
								177.31	01/02/93				
								177.60	12/29/93				
								180.15	12/22/94				
								180.35	12/27/95				
								183.95	12/24/96				
								184.08	12/30/97				
								184.58	01/10/99				
								185.15	01/09/00				
SC00704223DDD	T7S	R42W	23	SESESE	WRIGHT FARMS INC.	6006 FP	3920	193.23	12/20/86	0.08	-0.82	-0.80	PL
								192.75	01/29/88				
								191.08	03/08/89				
								192.00	01/16/90				
								195.10	01/27/91				
								196.11	12/28/91				
								193.13	01/02/93				
								192.91	12/29/93				
								194.92	12/22/94				
								195.08	12/27/95				
								196.30	12/24/96				
								196.78	12/30/97				
								195.98	01/10/99				
								195.90	01/09/00				
SC00704231DBB	T7S	R42W	31	SENWNW	PLAUTZ, GERALD	11554 FP	3990	0.00	/ /	0.42	-3.31	-6.34	PL
								0.00	/ /				
								194.00	12/14/88				
								194.52	01/16/90				
								196.06	01/31/91				
								197.81	12/26/91				
								198.99	01/02/93				
								198.17	12/29/93				
								199.75	12/22/94				
								199.09	12/27/95				
								201.29	12/26/96				
								202.06	12/30/97				
								202.82	01/10/99				
								202.40	01/09/00				
SC00704234BCB	T7S	R42W	34	NWSWNW	HINKHOUSE, B. TRUST	5044 FP	3965	200.37	12/20/86	-0.82	-3.95	-6.40	PL
								199.90	01/29/88				
								196.70	12/14/88				
								196.70	01/16/90				
								198.80	01/27/91				
								200.26	12/26/91				
								200.87	01/02/93				
								200.67	12/29/93				
								201.10	12/22/94				
								201.25	12/27/95				
								203.88	12/24/96				
								205.36	12/30/97				
								204.38	01/10/99				
								205.20	01/09/00				

WATER LEVELS IN THE
NORTHERN HIGH PLAINS DESIGNATED BASIN
1999/2000

LOCAL WELL NUMBER	TWNS	RNG	SEC	QTR	WELL OWNER	PERMIT	ELEV	WATER LEVEL (feet) BLS	DATE	CHANGE 99/00 (feet)	CHANGE 5 YEARS 96/00 (feet)	CHANGE 10 YEAR 91/00 (feet)	GWM
SC00704235ABC	T7S	R42W	35	NENWSW	KARSPECK, HAROLD	10250 FP	3935	186.94	12/20/86	0.04	-1.24	-4.47	PL
								185.12	01/29/88				
								193.30	12/14/88				
								189.05	01/16/90				
								190.79	01/27/91				
								190.46	12/26/91				
								190.91	01/02/93				
								192.31	12/29/93				
								193.22	12/23/94				
								194.02	12/27/95				
								194.98	12/24/96				
								195.99	12/30/97				
								195.30	01/10/99				
								195.26	01/09/00				
SC00704304ABB	T7S	R43W	4	NENWNW	PARMER, BEN F.	10190 F	4005	204.59	02/21/86	-0.63	-3.48	-6.30	PL
								203.11	01/29/88				
								200.98	12/27/88				
								201.15	01/17/90				
								202.50	01/28/91				
								203.16	12/27/91				
								204.63	12/23/92				
								203.13	12/28/93				
								204.55	01/02/95				
								205.32	12/26/95				
								205.47	12/20/96				
								207.62	12/29/97				
								208.17	01/09/99				
								208.80	01/08/00				
SC00704309CBB	T7S	R43W	9	SWNWNW	SILKMAN, MELVIN L.	12424 F	4015	191.04	02/21/87	-0.81	-4.64	-6.66	PL
								0.00	/ /				
								191.23	03/08/89				
								192.23	01/17/90				
								193.12	01/28/91				
								194.07	12/27/91				
								195.57	12/23/92				
								196.50	12/28/93				
								195.46	01/02/95				
								195.14	12/26/95				
								195.25	12/20/96				
								198.28	12/29/97				
								198.97	01/09/99				
								199.78	01/08/00				
SC00704310BAA	T7S	R43W	10	NWNENE	SILKMAN, MELVIN L.	12885 FP	3970	158.69	02/21/87	-0.33	-3.38	-5.92	PL
								159.04	01/29/88				
								160.35	12/27/88				
								161.00	01/17/90				
								160.64	01/28/91				
								162.09	12/27/91				
								163.00	12/23/92				
								162.16	12/28/93				
								163.50	01/02/95				
								163.18	12/26/95				
								163.43	12/20/96				
								165.77	12/29/97				
								166.23	01/09/99				
								166.56	01/08/00				

WATER LEVELS IN THE
NORTHERN HIGH PLAINS DESIGNATED BASIN
1999/2000

LOCAL WELL NUMBER	TWNS	RNG	SEC	QTR	WELL OWNER	PERMIT	ELEV	WATER LEVEL (feet) BLS	DATE	CHANGE 99/00 (feet)	CHANGE 5 YEARS 96/00 (feet)	CHANGE 10 YEAR 91/00 (feet)	GWM
SC00704314ABC2	T7S	R43W	14	NENWSW	BOLLWINKLE, GILBERT	0	4000	195.42	04/09/87	-0.59	-2.05	-4.33	PL
								193.64	01/29/88				
								192.20	12/27/88				
								191.87	01/17/90				
								193.99	01/28/91				
								193.22	12/27/91				
								194.10	12/23/92				
								194.22	12/29/93				
								196.33	01/01/95				
								196.27	12/27/95				
								199.15	12/20/96				
								197.52	12/30/97				
								197.73	01/09/99				
								198.32	01/08/00				
SC00704320BBB	T7S	R43W	20	NWNWNW	GENTHE, FRANCES	38428 FP	4035	186.94	02/21/87	-0.84	-3.32	-5.61	PL
								185.87	01/29/88				
								185.50	12/19/88				
								185.90	01/17/90				
								188.71	01/28/91				
								188.83	12/27/91				
								189.60	12/23/92				
								190.22	12/28/93				
								190.42	01/01/95				
								191.00	12/26/95				
								192.38	12/20/96				
								192.32	12/30/97				
								193.48	01/09/99				
								194.32	01/08/00				
SC00704323ACA	T7S	R43W	23	NESWNE	HOMESTEAD FARMS	2284 FP	4000	177.14	02/21/87	-0.48	-2.84	-5.44	PL
								176.41	01/29/88				
								178.09	12/19/88				
								178.63	01/17/90				
								181.25	01/28/91				
								180.70	12/27/91				
								181.75	12/23/92				
								181.57	12/29/93				
								182.88	01/01/95				
								183.85	12/27/95				
								185.00	12/20/96				
								185.90	12/30/97				
								186.21	01/09/99				
								186.69	01/08/00				
SC00704334BCB	T7S	R43W	34	NWSWNW	BOECKMAN, JAMES	10257 FP	4040	180.05	02/21/87	-0.30	-2.72	-6.79	PL
								179.63	01/30/88				
								179.93	03/08/89				
								182.65	01/16/90				
								185.11	01/24/91				
								184.82	12/26/91				
								186.10	12/22/92				
								187.42	12/29/93				
								188.70	01/01/95				
								189.18	12/26/95				
								191.88	12/20/96				
								191.72	12/31/97				
								191.60	01/09/99				
								191.90	01/08/00				

WATER LEVELS IN THE
NORTHERN HIGH PLAINS DESIGNATED BASIN
1999/2000

LOCAL WELL NUMBER	TWNS	RNG	SEC	QTR	WELL OWNER	PERMIT	ELEV	WATER LEVEL (feet) BLS	DATE	CHANGE 99/00 (feet)	CHANGE 5 YEARS 96/00 (feet)	CHANGE 10 YEAR 91/00 (feet)	GWM
SC00704407BBB	T7S	R44W	7	NWNWNW	BERENS FARMS INC.	6838 FP	4105	185.16	02/11/87	-0.39	-1.94	-6.21	PL
								184.00	03/21/88				
								186.60	12/22/88				
								187.65	01/12/90				
								190.33	01/01/91				
								191.22	12/31/91				
								192.08	01/03/93				
								191.58	12/27/93				
								193.20	01/02/95				
								194.60	12/29/95				
								193.72	12/27/96				
								195.11	01/07/98				
								196.15	01/12/99				
								196.54	01/25/00				
SC00704412BDB	T7S	R44W	12	NWSNW	RIDDER, DALE K.	6518 FP	4050	195.25	02/11/87	-0.70	-2.68	-4.57	PL
								194.74	03/21/88				
								196.43	12/22/88				
								196.63	01/12/90				
								199.99	01/05/91				
								199.45	12/26/91				
								200.33	01/03/93				
								200.36	12/28/93				
								201.40	01/02/95				
								201.88	12/29/95				
								202.33	12/26/96				
								203.50	12/30/97				
								203.86	01/09/99				
								204.56	01/25/00				
SC00704423CBB	T7S	R44W	23	SWNWNW	BRILLHART, DARLENE	20510 FP	4075	157.54	02/11/87	-0.83	-4.17	-6.85	PL
								156.75	03/21/88				
								158.10	12/22/88				
								159.72	01/17/90				
								162.70	01/05/91				
								164.62	12/26/91				
								163.44	01/03/93				
								165.59	12/28/93				
								164.98	01/02/95				
								165.38	12/29/95				
								166.80	12/23/96				
								168.08	12/31/97				
								168.72	01/09/99				
								169.55	01/25/00				
SC00704425BCD	T7S	R44W	25	NWSWE	SCHAAL, TED	33947	4025	130.42	01/30/87	-0.90	-3.02	-7.18	PL
								0.00	/ /				
								132.09	03/21/89				
								0.00	01/18/90				
								134.04	01/05/91				
								134.85	12/26/91				
								135.95	01/07/93				
								137.10	12/28/93				
								137.60	01/02/95				
								138.20	12/29/95				
								138.85	12/23/96				
								139.62	01/05/98				
								140.32	01/23/99				
								141.22	01/25/00				

WATER LEVELS IN THE
NORTHERN HIGH PLAINS DESIGNATED BASIN
1999/2000

LOCAL WELL NUMBER	TWNS	RNG	SEC	QTR	WELL OWNER	PERMIT	ELEV	WATER LEVEL (feet) BLS	DATE	CHANGE 99/00 (feet)	CHANGE 5 YEARS 96/00 (feet)	CHANGE 10 YEAR 91/00 (feet)	GWM
SC00704429ABB	T7S	R44W	29	NENWNW	WIEDMAN, GARVIN	11988 FP	4110	153.67	02/11/87	-1.20	-2.83	-10.26	PL
								153.20	03/21/88				
								154.07	12/21/88				
								153.10	01/17/90				
								158.24	01/09/91				
								159.39	12/30/91				
								160.38	01/03/93				
								161.62	12/27/93				
								163.32	01/02/95				
								165.67	12/29/95				
								165.75	12/23/96				
								168.78	01/05/98				
								167.30	01/12/99				
								168.50	01/25/00				
SC00704434DBC	T7S	R44W	34	SENWSW	SCHAAL, T.E. & CO.	6374 FP	4095	155.64	02/11/87	-0.90	-3.50	-8.22	PL
								154.94	03/21/88				
								157.53	12/22/88				
								157.83	01/18/90				
								159.00	01/09/91				
								162.16	12/30/91				
								162.37	01/03/93				
								162.63	12/28/93				
								163.53	01/02/95				
								163.72	12/29/95				
								165.03	12/23/96				
								165.61	01/12/98				
								166.32	01/09/99				
								167.22	01/25/00				
SC00704501BDB	T7S	R45W	1	NWSNW	WEINGARDT, J.J.	6365 FP	4095	166.30	02/11/87	-0.30	-1.94	-6.71	PL
								0.00	/ /				
								167.25	12/21/88				
								168.39	01/12/90				
								168.72	01/18/91				
								170.53	12/31/91				
								170.85	01/14/93				
								171.67	12/27/93				
								172.47	01/02/95				
								173.49	12/29/95				
								173.06	12/27/96				
								174.40	01/07/98				
								175.13	01/12/99				
								175.43	01/25/00				
SC00704505ABB	T7S	R45W	5	NENWNW	BUSBY, LYLE TRUST #1	12763 F	4175	202.08	02/09/87	-0.34	-4.04	-7.00	PL
								201.44	03/15/88				
								203.57	12/21/88				
								203.89	01/12/90				
								204.64	01/19/91				
								205.22	12/31/91				
								205.26	01/14/93				
								207.79	01/02/94				
								207.15	01/17/95				
								207.60	12/28/95				
								207.87	12/27/96				
								209.52	01/07/98				
								211.30	01/12/99				
								211.64	01/24/00				

WATER LEVELS IN THE
NORTHERN HIGH PLAINS DESIGNATED BASIN
1999/2000

LOCAL WELL NUMBER	TWNS	RNG	SEC	QTR	WELL OWNER	PERMIT	ELEV	WATER LEVEL (feet) BLS	DATE	CHANGE 99/00 (feet)	CHANGE 5 YEARS 96/00 (feet)	CHANGE 10 YEAR 91/00 (feet)	GWM
SC00704507DEB	T7S	R45W	7		SENWSE STROBEL, LELAND	10797 FP 4220	204.75	01/14/75	-0.58	-3.89	-9.25	PL	
							0.00	/ /					
							221.60	12/22/88					
							222.81	01/12/90					
							223.22	01/18/91					
							224.99	01/02/92					
							225.60	01/14/93					
							226.65	01/02/94					
							228.10	01/17/95					
							228.58	12/28/95					
							229.58	12/27/96					
							230.58	01/07/98					
							231.89	01/12/99					
							232.47	01/24/00					
SC00704515BAC	T7S	R45W	15		NWNESW WEISS, EUGENE	4067 FP 4195	219.62	02/11/87	-0.64	-3.92	-9.11	PL	
							219.05	03/15/88					
							220.04	12/21/88					
							221.49	01/12/90					
							222.11	01/19/91					
							223.62	01/02/92					
							224.76	01/14/93					
							228.20	12/30/93					
							226.75	01/17/95					
							227.30	12/30/95					
							228.41	12/27/96					
							230.37	01/07/98					
							230.58	01/12/99					
							231.22	01/25/00					
SC00704518BCD	T7S	R45W	18		NWSWE STOLZ, PHILLIP J.	6314 FP 4250	234.32	02/09/87	-0.33	-3.88	-10.66	PL	
							230.68	03/15/88					
							234.95	12/21/88					
							236.96	01/12/90					
							237.62	01/18/91					
							0.00	01/02/92					
							240.95	01/14/93					
							242.40	01/02/94					
							243.90	01/17/95					
							244.40	12/28/95					
							245.60	12/27/96					
							246.60	01/07/98					
							247.95	01/12/99					
							248.28	01/24/00					
SC00704520DBC	T7S	R45W	20		SENWSW STROBEL, A.	3665 FP 4220	194.00	05/01/62	0.35	-3.85	-11.06	PL	
							213.20	12/21/87					
							216.40	12/22/88					
							217.93	01/12/90					
							218.99	01/17/91					
							221.15	01/02/92					
							222.42	01/14/93					
							223.95	01/02/94					
							225.20	01/17/95					
							226.20	12/28/95					
							227.48	12/27/96					
							228.20	01/08/98					
							230.40	01/12/99					
							230.05	01/24/00					

WATER LEVELS IN THE
NORTHERN HIGH PLAINS DESIGNATED BASIN
1999/2000

LOCAL WELL NUMBER	TWNS	RNG	SEC	QTR	WELL OWNER	PERMIT	ELEV	WATER LEVEL (feet) BLS	DATE	CHANGE 99/00 (feet)	CHANGE 5 YEARS 96/00 (feet)	CHANGE 10 YEAR 91/00 (feet)	GWM
SC00704523CBB	T7S	R45W	23	SWNWNW	BERINGER, MILBERT	21090 FP	4150	167.50	02/11/87	-0.21	-3.65	-10.16	PL
								167.35	03/15/88				
								168.95	12/21/88				
								170.18	01/12/90				
								171.49	01/18/91				
								172.11	01/02/92				
								173.93	01/14/93				
								175.53	12/30/93				
								176.56	01/13/95				
								178.00	12/30/95				
								179.46	12/27/96				
								179.63	01/07/98				
								181.44	01/12/99				
								181.65	01/25/00				
SC00704528CCC	T7S	R45W	28	SWSWSW	SCHULTE, R. & H.	5135 FP	4220	203.64	02/09/87	0.24	-4.23	-13.27	PL
								203.05	03/15/88				
								205.10	12/20/88				
								206.56	01/12/90				
								206.59	01/17/91				
								210.06	01/02/92				
								211.68	01/14/93				
								213.59	12/30/93				
								215.17	01/17/95				
								215.63	12/28/95				
								217.06	12/27/96				
								218.37	01/08/98				
								220.10	01/12/99				
								219.86	01/24/00				
SC00704529ACB	T7S	R45W	29	NESWNW	CURE LAND LLC	20513 FP	4230	216.38	02/09/87	1.02	-3.71	-11.03	PL
								0.00	/ /				
								218.92	12/20/88				
								219.79	01/12/90				
								220.77	01/17/91				
								222.40	01/02/92				
								224.18	01/14/93				
								225.16	01/02/94				
								227.12	01/17/95				
								228.09	12/28/95				
								229.48	12/27/96				
								230.04	01/08/98				
								232.82	01/12/99				
								231.80	01/24/00				
SC00704531CCB	T7S	R45W	31	SWSWNW	CURE LAND LLC	20732 FP	4233	160.00	09/01/55	1.47	-2.01	-6.46	PL
								0.00	/ /				
								198.00	12/22/88				
								203.75	01/12/90				
								205.15	02/06/91				
								0.00	/ /				
								207.78	01/14/93				
								206.91	01/02/94				
								209.40	01/17/95				
								209.60	12/28/95				
								210.73	12/28/96				
								211.02	01/08/98				
								213.08	01/13/99				
								211.61	01/25/00				

WATER LEVELS IN THE
NORTHERN HIGH PLAINS DESIGNATED BASIN
1999/2000

LOCAL WELL NUMBER	TWNS	RNG	SEC	QTR	WELL OWNER	PERMIT	ELEV	WATER LEVEL (feet) BLS	DATE	CHANGE 99/00 (feet)	CHANGE 5 YEARS 96/00 (feet)	CHANGE 10 YEAR 91/00 (feet)	GWM
SC00704604CBA	T7S	R46W	4	NENWSW	LEMPP, GERALD	17734 FP	0	109.88	04/07/93	-0.58	-2.66		PL
								0.00	/ /				
								0.00	/ /				
								0.00	/ /				
								0.00	/ /				
								0.00	/ /				
								0.00	/ /				
								109.10	01/17/94				
								110.98	01/17/95				
								111.90	12/28/95				
								112.89	12/28/96				
								113.32	01/08/98				
								113.98	01/13/99				
114.56	01/24/00												
SC00704635BBB	T7S	R46W	35	NWNWNW	CORLISS, LOWELL & V.	2994 FP 4270		218.99	02/09/87	-0.81	-2.11	-8.34	PL
								228.55	03/14/88				
								221.26	12/20/88				
								222.08	01/12/90				
								223.87	01/17/91				
								225.34	01/17/92				
								225.90	01/14/93				
								227.54	01/02/94				
								228.75	01/13/95				
								230.10	12/28/95				
								230.96	12/28/96				
								232.40	01/08/98				
								231.40	01/13/99				
232.21	01/25/00												
SC00704722AAC	T7S	R47W	22	NENESW	LEWIS, J. & K.	11287 FP 4255		116.49	02/09/87	-0.23	-1.51	-3.61	PL
								115.24	03/14/88				
								117.40	12/20/88				
								118.67	01/12/90				
								119.42	01/17/91				
								0.00	01/19/92				
								119.54	01/15/93				
								121.75	01/03/94				
								121.67	01/17/95				
								121.52	12/28/95				
								122.06	12/28/96				
								122.11	01/08/98				
								122.80	01/13/99				
123.03	01/17/00												
SC00704726CAA	T7S	R47W	26	SWNENE	HORNING, DAVID	13251 FP 4310		190.88	02/09/87	-0.24	-1.56	-4.51	PL
								191.12	03/15/88				
								190.46	03/07/89				
								190.63	01/12/90				
								191.67	01/17/91				
								192.67	01/19/92				
								193.10	01/15/93				
								195.05	01/03/94				
								194.60	01/17/95				
								194.62	12/28/95				
								195.18	12/28/96				
								195.27	01/08/98				
								195.94	01/13/99				
196.18	01/17/00												

WATER LEVELS IN THE
NORTHERN HIGH PLAINS DESIGNATED BASIN
1999/2000

LOCAL WELL NUMBER	TWNS	RNG	SEC	QTR	WELL OWNER	PERMIT	ELEV	WATER LEVEL (feet) BLS	DATE	CHANGE 99/00 (feet)	CHANGE 5 YEARS 96/00 (feet)	CHANGE 10 YEAR 91/00 (feet)	GWM
SC00804204CDA	T8S	R42W	4		SWSENE HANSEN, DALE	4007 FP	3985	208.88	02/23/87	2.57	-0.64	-5.22	PL
								208.42	02/08/88				
								209.80	12/14/88				
								208.00	01/16/90				
								209.77	01/31/91				
								211.18	12/26/91				
								212.88	01/02/93				
								213.42	12/29/93				
								214.00	12/22/94				
								214.35	12/27/95				
								217.73	12/26/96				
								217.07	12/30/97				
								217.56	01/10/99				
								214.99	01/09/00				
SC00804204ACB	T8S	R42W	4		NESWNW BUOL, MARTIN	3075 FP	3980	0.00	/ /	-0.03	-2.69	-8.03	PL
								0.00	/ /				
								202.50	12/14/88				
								203.78	01/16/90				
								206.32	01/27/91				
								208.09	12/26/91				
								208.74	01/02/93				
								209.87	12/29/93				
								210.40	12/22/94				
								211.66	12/27/95				
								213.16	12/26/96				
								214.10	12/30/97				
								214.32	01/11/99				
								214.35	01/09/00				
SC00804206ABB	T8S	R42W	6		NENWNW DAVIS, EUGENE ET AL	9426 FP	4000	201.14	12/20/86	-0.01	-2.95	-3.21	PL
								201.43	02/08/88				
								200.14	12/14/88				
								199.35	01/16/90				
								201.70	01/24/91				
								202.37	12/26/91				
								201.44	01/02/93				
								200.48	12/29/93				
								202.47	12/22/94				
								201.96	12/27/95				
								204.60	12/26/96				
								204.57	12/30/97				
								204.90	01/10/99				
								204.91	01/09/00				
SC00804211DCB	T8S	R42W	11		SESWNW SCHUTTE FARMS INC.	11650 FP	3950	197.28	02/23/87	-0.12	-2.88	-5.80	PL
								196.41	02/08/88				
								196.90	12/14/88				
								195.85	01/16/90				
								198.10	01/27/91				
								199.26	12/26/91				
								198.83	01/02/93				
								198.10	12/29/93				
								199.56	12/27/94				
								201.02	12/27/95				
								202.50	12/26/96				
								204.08	12/30/97				
								203.78	01/10/99				
								203.90	01/09/00				

WATER LEVELS IN THE
NORTHERN HIGH PLAINS DESIGNATED BASIN
1999/2000

LOCAL WELL NUMBER	TWNS	RNG	SEC QTR	WELL OWNER	PERMIT	ELEV	WATER LEVEL (feet) BLS	DATE	CHANGE 99/00 (feet)	CHANGE 5 YEARS 96/00 (feet)	CHANGE 10 YEAR 91/00 (feet)	GWM
SC00804214DDA	T8S	R42W	14	SESENE AMACK, HELEN	12443 FP	3925	161.60	02/23/87	-0.15	-4.75	-7.03	PL
							160.40	02/08/88				
							160.39	03/08/89				
							161.23	01/16/90				
							162.60	01/27/91				
							163.88	12/26/91				
							163.95	01/02/93				
							163.97	12/29/93				
							164.10	12/27/94				
							164.88	12/27/95				
							167.19	12/26/96				
							169.68	12/30/97				
							169.48	01/10/99				
							169.63	01/09/00				
SC00804219BBC	T8S	R42W	19	NWNWSW DAVIS BROTHERS FARM	9091 FP	4030	186.17	02/23/87	-1.02	-4.48	-6.82	PL
							185.12	02/08/88				
							187.10	12/14/88				
							187.98	01/16/90				
							190.18	01/20/91				
							192.12	12/26/91				
							192.88	01/02/93				
							190.76	12/29/93				
							193.50	12/27/94				
							192.52	12/27/95				
							194.40	12/26/96				
							196.05	12/30/97				
							195.98	01/10/99				
							197.00	01/09/00				
SC00804220CAB	T8S	R42W	20	SWNENW FASSE, EUGENE	20290 FP	3990	158.70	02/23/87	-1.28	-5.52	-6.66	PL
							157.93	02/08/88				
							158.30	12/14/88				
							160.09	01/16/90				
							160.60	01/21/91				
							161.52	12/26/91				
							162.17	01/02/93				
							160.52	12/29/93				
							161.80	12/27/94				
							161.74	12/27/95				
							163.60	12/26/96				
							164.38	12/30/97				
							165.98	01/10/99				
							167.26	01/09/00				
SC00804222BBB	T8S	R42W	22	NWNWNW DAVIS, KENTON L. & T	10135 FP	3970	172.21	02/23/87	0.37	-2.64	-3.56	PL
							170.97	02/08/88				
							173.13	03/08/89				
							0.00	01/16/90				
							178.03	01/21/91				
							178.27	12/26/91				
							177.02	01/02/93				
							178.48	12/29/93				
							179.55	12/27/94				
							178.95	12/27/95				
							180.70	12/26/96				
							181.68	12/30/97				
							181.96	01/10/99				
							181.59	01/09/00				

WATER LEVELS IN THE
NORTHERN HIGH PLAINS DESIGNATED BASIN
1999/2000

LOCAL WELL NUMBER	TWNS	RNG	SEC QTR	WELL OWNER	PERMIT	ELEV	WATER LEVEL (feet) BLS	DATE	CHANGE 99/00 (feet)	CHANGE 5 YEARS 96/00 (feet)	CHANGE 10 YEAR 91/00 (feet)	GWM
SC00804223DAB2	T8S	R42W	23	SENEW SMITH, D.	9626 FP	3930	142.85	02/23/87	-1.27	-4.49	-7.82	PL
							142.10	02/08/88				
							144.65	01/19/89				
							145.23	01/16/90				
							146.04	01/21/91				
							146.78	12/26/91				
							147.33	01/02/93				
							147.10	12/29/93				
							148.52	12/27/94				
							149.37	12/27/95				
							150.22	12/26/96				
							151.89	12/30/97				
							152.59	01/10/99				
							153.86	01/09/00				
SC00804232ABB	T8S	R42W	32	NENWNW SCOTT, TIMOTHY LEE	1533 FP	3950	97.15	02/22/87	-0.95	-6.89	-9.48	PL
							96.84	02/08/88				
							99.55	03/08/89				
							99.96	01/09/90				
							100.82	01/19/91				
							100.49	01/14/92				
							102.53	01/13/93				
							101.50	12/30/93				
							102.34	12/27/94				
							103.41	01/11/96				
							106.04	12/26/96				
							107.53	01/14/98				
							109.35	01/10/99				
							110.30	01/11/00				
SC00804301ACD	T8S	R43W	1	NESWSE JAMES, CHESTER	20496 FP	4025	204.44	12/20/86	-0.34	-3.03	-7.06	PL
							202.60	02/08/88				
							204.00	12/14/88				
							204.93	01/16/90				
							206.64	01/24/91				
							209.22	12/26/91				
							208.64	12/22/92				
							209.27	12/29/93				
							209.83	01/01/95				
							210.67	12/27/95				
							211.58	12/30/96				
							212.94	12/30/97				
							213.36	01/10/99				
							213.70	01/09/00				
SC00804305BDC	T8S	R43W	5	NWSESW DAVIS BROTHERS FARM	13007 FP	4085	203.48	02/21/87	-1.35	-4.64	-8.54	PL
							203.70	02/08/88				
							202.70	12/14/88				
							202.91	01/16/90				
							204.92	01/22/91				
							205.83	12/26/91				
							206.93	12/22/92				
							0.00	/ /				
							208.53	01/01/95				
							208.82	12/26/95				
							210.58	12/20/96				
							210.87	12/31/97				
							212.11	01/09/99				
							213.46	01/08/00				

WATER LEVELS IN THE
NORTHERN HIGH PLAINS DESIGNATED BASIN
1999/2000

LOCAL WELL NUMBER	TWNS	RNG	SEC	QTR	WELL OWNER	PERMIT	ELEV	WATER LEVEL (feet) BLS	DATE	CHANGE 99/00 (feet)	CHANGE 5 YEARS 96/00 (feet)	CHANGE 10 YEAR 91/00 (feet)	GWM
SC00804315CCC	T8S	R43W	15	SWSWSW	CALDWELL, DON A.	4348 FP	4070	186.80	02/23/87	-0.71	-2.84	-5.76	PL
								186.90	02/08/88				
								185.30	12/09/88				
								185.73	01/16/90				
								189.48	01/24/91				
								188.19	12/28/91				
								189.38	12/22/92				
								189.63	12/30/93				
								191.68	01/01/95				
								192.40	12/26/95				
								194.08	12/20/96				
								195.65	12/31/97				
								194.53	01/09/99				
								195.24	01/08/00				
SC00804318ACC	T8S	R43W	18	NESWSW	TRI-STATE TRANS.	3529 FP	4100	191.20	02/21/87	-0.61	-3.32	-7.44	PL
								190.87	02/08/88				
								192.70	12/13/88				
								193.52	01/16/90				
								194.88	01/22/91				
								196.38	12/28/91				
								197.21	12/22/92				
								197.28	12/29/93				
								198.25	01/01/95				
								199.00	12/26/95				
								199.77	12/20/96				
								201.03	12/31/97				
								201.71	01/09/99				
								202.32	01/08/00				
SC00804320BAA	T8S	R43W	20	NWNENE	BUOL, JOHN	9312 FP	4075	0.00	/ /	-0.97	-3.79	-7.15	PL
								0.00	/ /				
								184.80	12/13/88				
								181.52	01/16/90				
								182.56	01/31/91				
								183.67	12/28/91				
								184.01	12/22/92				
								184.54	12/30/93				
								185.70	01/01/95				
								185.92	12/27/95				
								186.72	12/20/96				
								188.43	12/31/97				
								188.74	01/09/99				
								189.71	01/08/00				
SC00804322BCB	T8S	R43W	22	NWSWNW	PRIOLA, RUBY M.	5351 FP	4090	203.92	02/23/87	-0.24	-3.15	-7.22	PL
								202.10	02/08/88				
								205.22	03/21/89				
								205.99	01/16/90				
								208.71	01/24/91				
								211.25	12/28/91				
								211.00	12/22/92				
								210.80	12/30/93				
								212.24	01/01/95				
								212.78	12/27/95				
								213.85	12/20/96				
								214.88	12/31/97				
								215.69	01/09/99				
								215.93	01/08/00				

WATER LEVELS IN THE
NORTHERN HIGH PLAINS DESIGNATED BASIN
1999/2000

LOCAL WELL NUMBER	TWNS	RNG	SEC	QTR	WELL OWNER	PERMIT	ELEV	WATER LEVEL (feet) BLS	DATE	CHANGE 99/00 (feet)	CHANGE 5 YEARS 96/00 (feet)	CHANGE 10 YEAR 91/00 (feet)	GWM
SC00804322CDA	T8S	R43W	22	SWSENE	PRATT, M.C. TRUST	4317 FP 4085	4085	204.30	02/23/87	-0.39	-3.72	-7.37	PL
								203.97	02/08/88				
								205.51	03/08/89				
								206.38	01/16/90				
								209.01	01/24/91				
								210.02	12/28/91				
								211.58	12/22/92				
								210.34	12/30/93				
								212.74	01/01/95				
								212.66	12/27/95				
								214.38	12/20/96				
								214.95	12/31/97				
								215.99	01/09/99				
								216.38	01/08/00				
SC00804330ABC	T8S	R43W	30	NENWSW	DVORAK, C.J. & CO.	10089 FP 4145	4145	227.70	02/21/87	-0.08	-2.08	-3.97	PL
								228.50	02/08/88				
								229.10	12/13/88				
								230.21	01/16/90				
								233.03	01/22/91				
								0.00	01/28/92				
								233.83	12/22/92				
								233.47	12/30/93				
								234.56	01/01/95				
								234.92	12/29/95				
								235.13	12/20/96				
								236.20	12/31/97				
								236.92	01/09/99				
								237.00	01/08/00				
SC00804332CCC	T8S	R43W	32	SWSWSW	HINKHOUSE, SYBILLA	20256 FP 4130	4130	206.53	02/22/87	0.32	-2.15	-2.31	PL
								206.10	02/08/88				
								210.80	12/16/88				
								209.20	01/09/90				
								209.56	01/15/91				
								210.84	01/14/92				
								210.12	01/15/93				
								209.75	12/30/93				
								209.55	12/29/94				
								209.72	01/11/96				
								210.73	01/02/97				
								211.74	01/15/98				
								212.19	01/14/99				
								211.87	01/17/00				
SC00804334DBB	T8S	R43W	34	SENWNW	DAVIS, RUSSELL E.	4614 FP 4055	4055	162.19	02/22/87	-1.16	-3.76	-7.56	PL
								160.90	02/08/88				
								165.50	12/14/88				
								167.89	01/09/90				
								166.72	01/15/91				
								167.85	01/14/92				
								169.30	12/22/92				
								171.19	12/30/93				
								170.68	12/29/94				
								170.52	01/11/96				
								171.48	12/26/96				
								172.56	01/14/98				
								173.12	01/10/99				
								174.28	01/11/00				

WATER LEVELS IN THE
NORTHERN HIGH PLAINS DESIGNATED BASIN
1999/2000

LOCAL WELL NUMBER	TWNS	RNG	SEC	QTR	WELL OWNER	PERMIT	ELEV	WATER LEVEL (feet) BLS	DATE	CHANGE 99/00 (feet)	CHANGE 5 YEARS 96/00 (feet)	CHANGE 10 YEAR 91/00 (feet)	GWM
SC00804402ABD1	T8S	R44W	2	NENWSE	VAVRA, LARRY & JOHN	38429 FP	4085	163.69	02/11/87	-0.68	-1.83		PL
								161.93	03/21/88				
								164.30	12/09/88				
								164.72	01/18/90				
								0.00	/ /				
								168.89	12/30/91				
								170.18	01/03/93				
								170.69	12/28/93				
								171.22	01/02/95				
								171.58	12/29/95				
								172.78	12/23/96				
								172.06	01/05/98				
								172.73	01/09/99				
								173.41	01/25/00				
SC00804402DBD	T8S	R44W	2	SENWSE	HANSEN, DALE	3958 FP	4095	0.00	/ /	-0.36	-1.20	-4.15	PL
								0.00	/ /				
								166.70	12/13/88				
								172.37	01/18/90				
								175.13	01/31/91				
								176.10	12/30/91				
								177.12	01/03/93				
								177.60	12/28/93				
								177.65	01/02/95				
								178.08	12/29/95				
								179.25	12/23/96				
								179.07	01/05/98				
								178.92	01/09/99				
								179.28	01/25/00				
SC00804406AAC	T8S	R44W	6	NENESW	BAUDER, GERTRUDE	6215 FP	4140	158.55	04/08/87	-0.52	-3.26	-7.35	PL
								157.84	03/22/88				
								160.02	12/20/88				
								161.25	01/17/90				
								163.95	01/03/91				
								0.00	12/30/91				
								164.22	01/03/93				
								165.30	12/27/93				
								166.70	01/05/95				
								168.04	12/30/95				
								169.85	01/24/97				
								171.92	01/05/98				
								170.78	01/12/99				
								171.30	01/26/00				
SC00804414ADC	T8S	R44W	14	NESESW	McARTHUR, JERRY	20494 FP	4095	161.78	02/11/87	-0.86	-3.90	-7.99	PL
								161.72	03/22/88				
								163.20	12/22/88				
								163.90	01/18/90				
								164.68	01/09/91				
								165.67	12/30/91				
								166.60	01/03/93				
								167.02	12/28/93				
								168.13	01/02/95				
								168.77	12/29/95				
								170.34	12/23/96				
								171.15	01/05/98				
								171.81	01/12/99				
								172.67	01/25/00				

WATER LEVELS IN THE
NORTHERN HIGH PLAINS DESIGNATED BASIN
1999/2000

LOCAL WELL NUMBER	TWNS	RNG	SEC	QTR	WELL OWNER	PERMIT	ELEV	WATER LEVEL (feet) BLS	DATE	CHANGE 99/00 (feet)	CHANGE 5 YEARS 96/00 (feet)	CHANGE 10 YEAR 91/00 (feet)	GWM
SC00804416BCA	T8S	R44W	16	NWSWNE	HINKHOUSE, BARRY	5450 FP	4165	184.95	04/08/87	-0.65	-3.43	-8.66	PL
								184.44	03/22/88				
								186.30	12/13/88				
								186.45	01/18/90				
								187.74	01/03/91				
								0.00	12/30/91				
								0.00	01/03/93				
								189.81	12/27/93				
								192.06	01/05/95				
								192.97	12/29/95				
								194.45	12/23/96				
								194.62	01/05/98				
								195.75	01/12/99				
								196.40	01/25/00				
SC00804419DAD	T8S	R44W	19	SENESE	ADOLF, HERMAN TRUST	4966 FP	4210	202.74	02/12/87	-0.47	-2.30	0.93	PL
								201.41	03/22/88				
								202.85	12/22/88				
								203.79	01/18/90				
								211.68	01/03/91				
								205.41	12/30/91				
								205.45	01/03/93				
								206.93	12/27/93				
								207.00	01/05/95				
								208.45	12/30/95				
								208.77	12/23/96				
								210.91	01/05/98				
								210.28	01/12/99				
								210.75	01/21/00				
SC00804422BBD	T8S	R44W	22	NWNWE	FARNSWORTH, WILLIAM	6567 FP	4185	211.35	02/11/87	-1.10	-3.64	-6.83	PL
								210.08	03/22/88				
								211.88	12/22/88				
								212.65	01/18/90				
								214.29	01/03/91				
								214.95	12/30/91				
								215.37	01/03/93				
								214.87	12/27/93				
								216.07	01/05/95				
								217.48	12/29/95				
								218.61	12/23/96				
								219.23	01/07/98				
								220.02	01/12/99				
								221.12	01/25/00				
SC00804424BCC	T8S	R44W	24	NWSWSW	HANSEN, DALE	3450 FP	4150	196.37	01/12/75	-1.06	-2.62	-7.20	PL
								0.00	/ /				
								208.40	12/13/88				
								210.18	01/18/90				
								211.28	01/31/91				
								211.90	12/30/91				
								212.90	01/03/93				
								213.81	12/28/93				
								214.82	01/02/95				
								215.86	12/29/95				
								218.62	12/23/96				
								219.60	01/05/98				
								217.42	01/12/99				
								218.48	01/25/00				

WATER LEVELS IN THE
NORTHERN HIGH PLAINS DESIGNATED BASIN
1999/2000

LOCAL WELL NUMBER	TWNS	RNG	SEC	QTR	WELL OWNER	PERMIT	ELEV	WATER LEVEL (feet) BLS	DATE	CHANGE 99/00 (feet)	CHANGE 5 YEARS 96/00 (feet)	CHANGE 10 YEAR 91/00 (feet)	GWM
SC00804426CCB	T8S	R44W	26	SWSWNW	HINKHOUSE SYBILLA	5750 FP	4170	201.80	02/12/87	-0.71	-3.59	-4.67	PL
								201.22	03/22/88				
								202.10	12/22/88				
								202.73	01/18/90				
								202.95	01/03/91				
								204.32	12/30/91				
								204.46	01/03/93				
								204.47	12/27/93				
								202.96	01/05/95				
								204.03	12/29/95				
								205.30	12/23/96				
								207.76	01/07/98				
								206.91	01/12/99				
								207.62	01/21/00				
SC00804436CDD	T8S	R44W	36	SWSESE	CITY OF BURLINGTON	10598 FP	0	0.00	/ /	-0.13			PL
								0.00	/ /				
								0.00	/ /				
								0.00	/ /				
								0.00	/ /				
								0.00	/ /				
								0.00	/ /				
								0.00	/ /				
								0.00	/ /				
								0.00	/ /				
								0.00	/ /				
SC00804503BDC	T8S	R45W	3	NWSESW	CURE LAND LLC	16298 FP	4190	172.94	02/11/87	0.11	-2.96	-10.21	PL
								172.35	03/15/88				
								175.80	12/22/88				
								177.10	01/17/90				
								176.40	01/18/91				
								177.31	01/02/92				
								178.70	01/07/93				
								180.11	12/30/93				
								183.30	01/13/95				
								183.65	12/30/95				
								184.60	12/27/96				
185.40	01/07/98												
186.72	01/12/99												
186.61	01/25/00												
SC00804514DAD	T8S	R45W	14	SENESE	BUSBY, LYLE W.	12057 FP	4210	183.19	02/11/87	-0.07	-2.94	-4.99	PL
								182.84	03/21/88				
								185.02	12/20/88				
								186.15	01/17/90				
								186.95	01/18/91				
								186.80	01/02/92				
								187.29	01/07/93				
								187.73	12/30/93				
								189.15	01/13/95				
								189.00	12/30/95				
								189.57	12/27/96				
								190.04	01/07/98				
								191.87	01/12/99				
								191.94	01/21/00				

WATER LEVELS IN THE
NORTHERN HIGH PLAINS DESIGNATED BASIN
1999/2000

LOCAL WELL NUMBER	TWNS	RNG	SEC	QTR	WELL OWNER	PERMIT	ELEV	WATER LEVEL (feet) BLS	DATE	CHANGE 99/00 (feet)	CHANGE 5 YEARS 96/00 (feet)	CHANGE 10 YEAR 91/00 (feet)	GWM
SC00804519ABC	T8S	R45W	19	NENWSW	DREITZ, A.	14014 FP	4250	146.00	10/01/69	-0.63	-2.82	-6.20	PL
								0.00	/ /				
								173.20	12/22/88				
								173.85	01/12/90				
								174.82	01/17/91				
								175.88	01/17/92				
								176.58	01/07/93				
								176.94	12/30/93				
								177.75	01/13/95				
								178.20	12/28/95				
								179.04	12/27/96				
								179.79	01/07/98				
								180.39	01/13/99				
								181.02	01/25/00				
SC00804532BCC	T8S	R45W	32	NWSWSW	MILTENBERGER, BEN	13234 F	4245	141.56	02/10/87	-0.59	-2.05	-3.89	PL
								0.00	/ /				
								142.60	12/22/88				
								143.07	01/12/90				
								144.63	01/17/91				
								144.62	01/16/92				
								145.23	01/07/93				
								145.56	12/30/93				
								146.19	01/13/95				
								146.47	12/28/95				
								147.50	12/27/96				
								147.85	01/07/98				
								147.93	01/13/99				
								148.52	01/17/00				
SC00804533BAD	T8S	R45W	33	NWNESW	GUY, RICHARD	0	4150	69.02	02/10/87	-0.71	-2.36	-5.41	PL
								69.39	03/15/88				
								69.70	12/20/88				
								70.96	01/12/90				
								71.85	01/17/91				
								72.60	01/16/92				
								73.40	01/07/93				
								73.67	12/30/93				
								74.36	01/13/95				
								74.90	12/28/95				
								75.53	12/27/96				
								76.20	01/15/98				
								76.55	01/13/99				
								77.26	01/17/00				
SC00804534DBB	T8S	R45W	34	SENWNW	HINKHOUSE, TRUST	4068 FP	4245	183.64	02/10/87	2.88		-1.68	PL
								183.12	03/15/88				
								185.28	03/09/89				
								186.37	01/12/90				
								186.99	01/18/91				
								0.00	01/16/92				
								0.00	01/07/93				
								189.60	12/30/93				
								189.97	01/13/95				
								188.67	12/28/95				
								190.41	12/27/96				
								191.68	01/07/98				
								191.55	01/13/99				
								188.67	01/21/00				

WATER LEVELS IN THE
NORTHERN HIGH PLAINS DESIGNATED BASIN
1999/2000

LOCAL WELL NUMBER	TWNS	RNG	SEC	QTR	WELL OWNER	PERMIT	ELEV	WATER LEVEL (feet) BLS	DATE	CHANGE 99/00 (feet)	CHANGE 5 YEARS 96/00 (feet)	CHANGE 10 YEAR 91/00 (feet)	GWM
SC00804601BCC	T8S	R46W	1	NWSWSW	CURE BROTHERS	5614 FP	4280	231.39	02/09/87	1.11	-1.57	-6.85	PL
								231.65	03/15/88				
								233.20	12/20/88				
								233.75	01/12/90				
								235.12	01/17/91				
								237.36	01/17/92				
								0.00	01/14/93				
								238.32	01/02/94				
								240.25	01/17/95				
								240.40	12/28/95				
								241.20	12/28/96				
								241.50	01/08/98				
								243.08	01/13/99				
								241.97	01/25/00				
SC00804628CCC	T8S	R46W	28	SWSWSW	DROSTE, RAYMOND	2772 FP	4360	186.00	09/01/60	0.03	-1.53	-6.57	PL
								0.00	/ /				
								186.00	12/31/88				
								204.54	01/12/90				
								204.68	01/17/91				
								207.42	01/16/92				
								207.78	01/15/93				
								209.95	01/02/94				
								210.30	01/16/95				
								209.72	12/28/95				
								210.08	12/28/96				
								210.15	01/11/98				
								211.28	01/13/99				
								211.25	01/24/00				
SC00804629DCD	T8S	R46W	29	SESWSW	SIMON FAMILY INC.	6976 FP	4370	208.49	02/10/87	0.18	-1.20	-3.59	PL
								208.56	03/15/88				
								209.10	12/20/88				
								209.95	01/12/90				
								210.43	01/17/91				
								210.78	01/16/92				
								211.22	01/15/93				
								212.60	01/02/94				
								0.00	/ /				
								212.82	12/28/95				
								213.04	12/28/96				
								213.21	01/11/98				
								214.20	01/13/99				
								214.02	01/24/00				
SC00804706DDD	T8S	R47W	6	SESESE	PICKARD, LOUIS	0	4425	206.28	02/09/87	0.32	1.58	0.82	PL
								206.10	03/14/88				
								206.70	12/20/88				
								205.90	01/12/90				
								205.32	01/17/91				
								208.10	01/19/92				
								0.00	01/16/93				
								209.00	01/03/94				
								208.13	01/17/95				
								206.08	12/28/95				
								205.62	12/28/96				
								204.88	01/08/98				
								204.82	01/13/99				
								204.50	01/17/00				

WATER LEVELS IN THE
NORTHERN HIGH PLAINS DESIGNATED BASIN
1999/2000

LOCAL WELL NUMBER	TWNS	RNG	SEC	QTR	WELL OWNER	PERMIT	ELEV	WATER LEVEL (feet) BLS	DATE	CHANGE 99/00 (feet)	CHANGE 5 YEARS 96/00 (feet)	CHANGE 10 YEAR 91/00 (feet)	GWM
SC00804726CCC	T8S	R47W	26	SWSWSW	CONRARDY, DALE & V.	14337 FP	4320	78.85	02/10/87	-0.05	0.29	2.30	PL
								77.55	03/14/88				
								74.59	12/20/88				
								75.06	01/12/90				
								75.25	01/17/91				
								74.40	01/16/92				
								74.43	01/15/93				
								73.30	01/03/94				
								73.20	01/16/95				
								73.24	12/28/95				
								73.17	12/28/96				
								72.63	01/15/98				
								72.90	01/13/99				
72.95	01/17/00												
SC00904203CDB	T9S	R42W	3	SWSW	EBERHART, MARLIN	11371 FP	3955	105.53	02/22/87	-1.30	-7.34	-14.32	PL
								104.70	02/10/88				
								106.74	12/14/88				
								108.14	01/09/90				
								109.22	01/19/91				
								110.95	01/14/92				
								0.00	/ /				
								113.16	01/10/94				
								114.83	12/27/94				
								116.20	01/11/96				
								117.99	01/08/97				
								120.98	01/14/98				
								122.24	01/14/99				
123.54	01/09/00												
SC00904214BBB	T9S	R42W	14	NWNW	PRALLE, DALE & ALLEN	5271 FP	3985	143.30	02/22/87	-0.30	-2.30	-8.10	PL
								145.00	02/09/88				
								145.71	12/14/88				
								146.34	01/09/90				
								148.45	01/19/91				
								149.20	01/14/92				
								149.57	01/13/93				
								150.75	01/10/94				
								152.43	12/27/94				
								154.25	01/11/96				
								156.18	01/08/97				
								158.00	01/14/98				
								156.25	01/14/99				
156.55	01/09/00												
SC00904219DBC	T9S	R42W	19	SENWSW	HARTMAN, Y. TRUST	3852 FP	4085	195.61	02/22/87	-1.45	-5.27	-9.76	PL
								196.34	02/08/88				
								198.90	12/14/88				
								199.40	01/09/90				
								200.56	01/20/91				
								201.29	01/20/92				
								203.54	01/13/93				
								202.51	01/10/94				
								204.36	12/27/94				
								205.05	01/10/96				
								206.87	01/08/97				
								208.38	01/14/98				
								208.87	01/14/99				
210.32	01/09/00												

WATER LEVELS IN THE
NORTHERN HIGH PLAINS DESIGNATED BASIN
1999/2000

LOCAL WELL NUMBER	TWNS	RNG	SEC	QTR	WELL OWNER	PERMIT	ELEV	WATER LEVEL (feet) BLS	DATE	CHANGE 99/00 (feet)	CHANGE 5 YEARS 96/00 (feet)	CHANGE 10 YEAR 91/00 (feet)	GWM
SC00904222ACD	T9S	R42W	22	NESWSE	MARTENS, ARTHUR F.	3476 FP	4010	157.65	02/22/87	-1.00	-4.09	-8.48	PL
								159.20	02/08/88				
								159.64	12/14/88				
								161.24	01/09/90				
								162.67	01/19/91				
								161.87	01/14/92				
								162.55	01/13/93				
								159.95	01/10/94				
								0.00	/ /				
								167.06	01/11/96				
								168.10	01/08/97				
								169.42	01/14/98				
								170.15	01/14/99				
								171.15	01/09/00				
SC00904226AAC	T9S	R42W	26	NENESW	GILBERT, NAOMI J.	11594 FP	3995	149.95	02/22/87	-1.46	-5.18	-8.55	PL
								151.22	02/09/88				
								150.83	01/19/89				
								151.80	01/09/90				
								153.83	01/19/91				
								154.52	01/20/92				
								155.13	01/13/93				
								156.09	01/10/94				
								156.80	12/27/94				
								157.20	01/11/96				
								157.14	01/08/97				
								159.72	01/14/98				
								160.92	01/14/99				
								162.38	01/09/00				
SC00904231CCC	T9S	R42W	31	SWSWSW	UNRUH, B.E. & M.K.	1479 FP	4105	202.70	02/22/87	0.34	-2.54	-10.17	PL
								203.20	02/08/88				
								201.00	12/16/88				
								206.22	01/09/90				
								207.45	01/19/91				
								208.94	01/20/92				
								212.78	01/13/93				
								212.09	01/10/94				
								215.81	12/27/94				
								215.08	01/10/96				
								217.25	01/08/97				
								217.78	01/14/98				
								217.96	01/14/99				
								217.62	01/09/00				
SC00904301CDB	T9S	R43W	1	SWSNW	MARTENS, ART	11369 FP	4000	99.80	02/22/87	-0.95	-3.97	-7.25	PL
								99.10	02/08/88				
								102.18	12/14/88				
								102.49	01/09/90				
								103.53	01/15/91				
								103.65	01/14/92				
								0.00	/ /				
								104.78	01/10/94				
								106.11	12/29/94				
								106.81	01/11/96				
								107.60	01/03/97				
								109.09	01/14/98				
								109.83	01/14/99				
								110.78	01/11/00				

WATER LEVELS IN THE
NORTHERN HIGH PLAINS DESIGNATED BASIN
1999/2000

LOCAL WELL NUMBER	TWNS	RNG	SEC	QTR	WELL OWNER	PERMIT	ELEV	WATER LEVEL (feet) BLS	DATE	CHANGE 99/00 (feet)	CHANGE 5 YEARS 96/00 (feet)	CHANGE 10 YEAR 91/00 (feet)	GWM
SC00904314CCC	T9S	R43W	14	SWSWSW	PENNY JOHN C.	4057 FP	4120	193.57	02/22/87	-1.55	-3.85	-6.34	PL
								0.00	/ /				
								196.68	03/09/89				
								197.76	01/09/90				
								200.71	01/16/91				
								202.32	01/15/92				
								202.15	01/12/93				
								202.68	01/10/94				
								204.56	12/29/94				
								203.20	01/10/96				
								204.20	01/03/97				
								204.79	01/15/98				
								205.50	01/15/99				
								207.05	01/11/00				
SC00904322BCB	T9S	R43W	22	NWSWNW	PENNY G.W. & D.L.	5527 FP	4145	217.04	02/22/87	-1.23	-2.32	-5.09	PL
								216.90	02/08/88				
								214.16	12/14/88				
								213.65	01/09/90				
								224.23	01/16/91				
								226.60	01/15/92				
								226.40	01/31/93				
								226.78	01/10/94				
								226.58	12/29/94				
								227.00	01/10/96				
								227.63	01/03/97				
								227.86	01/15/98				
								228.09	01/15/99				
								229.32	01/11/00				
SC00904327BAA	T9S	R43W	27	NWNENE	PENNY JOHN C.	11984 FP	4115	183.90	04/08/87	-0.70	-2.66		PL
								184.20	02/08/88				
								187.80	12/14/88				
								189.03	01/09/90				
								0.00	/ /				
								192.64	01/15/92				
								0.00	01/31/93				
								191.77	01/10/94				
								192.02	12/29/94				
								192.82	01/10/96				
								193.28	01/03/97				
								193.68	01/15/98				
								194.78	01/15/99				
								195.48	01/11/00				
SC00904328ABB	T9S	R43W	28	NENWNW	PENNY, KEVIN & GREG.	2180 FP	4160	224.98	02/22/87	-1.11	-2.20	-4.47	PL
								225.41	02/08/88				
								229.52	12/14/88				
								228.78	01/09/90				
								230.76	01/16/91				
								232.30	01/15/92				
								0.00	01/31/93				
								233.20	01/10/94				
								233.02	12/29/94				
								233.03	01/10/96				
								233.79	01/03/97				
								233.97	01/15/98				
								234.12	01/15/99				
								235.23	01/11/00				

WATER LEVELS IN THE
NORTHERN HIGH PLAINS DESIGNATED BASIN
1999/2000

LOCAL WELL NUMBER	TWNS	RNG	SEC	QTR	WELL OWNER	PERMIT	ELEV	WATER LEVEL (feet) BLS	DATE	CHANGE 99/00 (feet)	CHANGE 5 YEARS 96/00 (feet)	CHANGE 10 YEAR 91/00 (feet)	GWM
SC00904332BBB2	T9S	R43W	32	NWNWNW	PENNY RANCHES INC.	11553 FP	4185	213.60	02/22/87	-1.05	-2.53	-7.78	PL
								215.67	02/08/88				
								216.50	12/19/88				
								217.18	01/09/90				
								218.56	01/16/91				
								220.33	01/15/92				
								221.65	01/13/93				
								222.42	01/10/94				
								222.93	12/29/94				
								223.81	01/10/96				
								224.28	01/03/97				
								225.03	01/15/98				
								225.29	01/15/99				
								226.34	01/11/00				
SC00904332CCB	T9S	R43W	32	SWSWNW	PENNY RANCHES INC.	5972 FP	4190	191.10	01/08/75	-0.90	-2.60	-7.47	PL
								0.00	/ /				
								214.50	12/19/88				
								217.78	01/09/90				
								217.79	01/30/91				
								219.62	01/15/92				
								220.82	01/13/93				
								221.48	01/10/94				
								222.23	12/29/94				
								222.66	01/10/96				
								223.30	01/03/97				
								224.11	01/15/98				
								224.36	01/15/99				
								225.26	01/11/00				
SC00904401CBB	T9S	R44W	1	SWNWNW	PARMER, BEN F.	11142 FP	4160	190.07	02/12/87	-0.98	-4.07	-5.82	PL
								189.60	02/10/88				
								192.17	12/27/88				
								192.55	01/18/90				
								194.33	01/11/91				
								196.02	01/16/92				
								195.93	01/12/93				
								195.60	01/10/94				
								195.72	01/05/95				
								196.08	01/10/96				
								197.19	01/02/97				
								197.28	01/11/98				
								199.17	01/15/99				
								200.15	01/11/00				
SC00904411ACC	T9S	R44W	11	NESWSW	HINKHOUSE, TRUST	3176 FP	4155	165.65	02/12/87	-4.21	-5.08	-8.99	PL
								165.83	02/10/88				
								169.40	12/27/88				
								169.26	01/18/90				
								171.49	01/11/91				
								0.00	01/21/92				
								0.00	01/31/93				
								173.70	01/10/94				
								174.25	01/05/95				
								175.40	01/10/96				
								176.59	01/02/97				
								175.61	01/11/98				
								176.27	01/15/99				
								180.48	01/13/00				

WATER LEVELS IN THE
NORTHERN HIGH PLAINS DESIGNATED BASIN
1999/2000

LOCAL WELL NUMBER	TWNS	RNG	SEC	QTR	WELL OWNER	PERMIT	ELEV	WATER LEVEL (feet) BLS	DATE	CHANGE 99/00 (feet)	CHANGE 5 YEARS 96/00 (feet)	CHANGE 10 YEAR 91/00 (feet)	GWM
SC00904414BAA	T9S	R44W	14	NWNENE	TIAGI INC.	2893 FP	4160	159.02	01/17/75	-2.50	-2.85	-8.47	PL
								0.00	/ /				
								171.50	12/22/88				
								172.12	01/18/90				
								174.25	01/30/91				
								176.03	01/21/92				
								177.60	01/12/93				
								178.40	01/10/94				
								178.72	01/05/95				
								179.87	01/10/96				
								181.02	01/02/97				
								180.95	01/11/98				
								180.22	01/15/99				
								182.72	01/13/00				
SC00904429BCC	T9S	R44W	29	NWSWSW	KLIESEN, ROGER	2917 FP	4210	148.62	02/12/87	-1.87	-2.45	-4.33	PL
								148.10	03/22/88				
								152.10	12/09/88				
								152.39	01/18/90				
								154.22	01/11/91				
								154.42	01/25/92				
								153.82	01/18/93				
								155.03	01/09/94				
								154.23	01/05/95				
								156.10	01/04/96				
								156.60	01/02/97				
								156.93	01/13/98				
								156.68	01/16/99				
								158.55	01/13/00				
SC00904432BCB	T9S	R44W	32	NWSWNW	TRAVIS, SAM E.	4156 FP	4215	146.35	02/12/87	-1.31	-4.18	-3.17	PL
								146.10	03/22/88				
								148.75	12/09/88				
								149.71	01/18/90				
								153.31	01/11/91				
								152.30	01/25/92				
								152.82	01/18/93				
								152.26	01/09/94				
								152.24	01/05/95				
								152.30	01/04/96				
								153.89	01/02/97				
								154.78	01/13/98				
								155.17	01/16/99				
								156.48	01/13/00				
SC00904514BDA	T9S	R45W	14	NWSENE	VAVRA BROTHERS	9336 FP	4285	206.47	02/10/87	-1.08	-2.73	-7.15	PL
								205.83	03/22/88				
								207.50	12/09/88				
								207.95	01/18/90				
								209.43	01/11/91				
								210.86	01/25/92				
								208.12	01/24/93				
								212.44	01/07/94				
								212.40	01/12/95				
								213.85	01/04/96				
								214.12	01/02/97				
								214.75	01/13/98				
								215.50	01/17/99				
								216.58	01/13/00				

WATER LEVELS IN THE
NORTHERN HIGH PLAINS DESIGNATED BASIN
1999/2000

LOCAL WELL NUMBER	TWNS	RNG	SEC	QTR	WELL OWNER	PERMIT	ELEV	WATER LEVEL (feet) BLS	DATE	CHANGE 99/00 (feet)	CHANGE 5 YEARS 96/00 (feet)	CHANGE 10 YEAR 91/00 (feet)	GWM
SC00904518BCB	T9S	R45W	18	NWSWNW	HILDEBRANDT, KEN M.	12832 FP 4280		130.44	02/10/87	-0.80	-1.81	-5.38	PL
								130.14	03/22/88				
								130.29	12/08/88				
								130.69	01/11/90				
								131.30	01/11/91				
								131.98	01/23/92				
								132.70	01/24/93				
								133.50	01/06/94				
								133.90	01/16/95				
								134.87	01/04/96				
								135.18	12/29/96				
								135.55	01/11/98				
								135.88	01/18/99				
136.68	01/13/00												
SC00904521CDC	T9S	R45W	21	SWSESW	CROUSE, MAE B. TRUST	15944 FP 4330		208.99	02/10/87	-1.13	-2.55	-5.46	PL
								206.71	03/22/88				
								210.87	12/08/88				
								208.41	01/11/90				
								207.89	01/11/91				
								209.76	01/25/92				
								209.70	01/24/93				
								210.35	01/07/94				
								210.16	01/12/95				
								210.80	01/04/96				
								211.63	12/29/96				
								211.10	01/13/98				
								212.22	01/17/99				
213.35	01/13/00												
SC00904522DDC	T9S	R45W	22	SESESW	CROUSE, BARNEY	10929 F 4310		209.60	02/10/87	-3.32	-2.54	-7.02	PL
								209.05	03/22/88				
								211.07	12/08/88				
								210.88	01/11/90				
								211.48	01/11/91				
								212.95	01/25/92				
								213.39	01/24/93				
								213.47	01/07/94				
								214.65	01/12/95				
								215.96	01/04/96				
								215.60	01/02/97				
								215.50	01/13/98				
								215.18	01/17/99				
218.50	01/13/00												
SC00904529DBC	T9S	R45W	29	SENWSW	POTTOFF, KENNETH E.	3907 FP 4345		205.06	02/10/87	-1.43	-2.33	-6.50	PL
								203.87	03/22/88				
								207.80	12/08/88				
								204.20	01/11/90				
								202.28	01/11/91				
								206.23	01/25/92				
								204.32	02/27/93				
								204.72	01/07/94				
								205.07	01/12/95				
								206.45	01/04/96				
								206.16	12/29/96				
								206.35	01/13/98				
								207.35	01/17/99				
208.78	01/05/00												

WATER LEVELS IN THE
NORTHERN HIGH PLAINS DESIGNATED BASIN
1999/2000

LOCAL WELL NUMBER	TWNS	RNG	SEC	QTR	WELL OWNER	PERMIT	ELEV	WATER LEVEL (feet) BLS	DATE	CHANGE 99/00 (feet)	CHANGE 5 YEARS 96/00 (feet)	CHANGE 10 YEAR 91/00 (feet)	GWM
SC00904533ACD	T9S	R45W	33	NESWSE	CROUSE, MAE B.	4706 FP 4325		197.05	02/10/87	-0.38	-2.22	-3.52	PL
								196.42	03/22/88				
								197.60	12/08/88				
								195.92	01/11/90				
								196.16	01/11/91				
								0.00	01/23/92				
								0.00	01/24/93				
								197.30	01/07/94				
								198.30	01/12/95				
								197.46	01/04/96				
								198.17	12/29/96				
								198.03	01/13/98				
								199.30	01/17/99				
								199.68	01/13/00				
								SC00904610DCD	T9S	R46W	10	SESWSE	
163.75	03/23/88												
166.11	01/19/89												
167.61	01/11/90												
167.52	01/11/91												
168.30	01/23/92												
0.00	01/24/93												
0.00	/ /												
169.25	01/16/95												
169.72	01/03/96												
170.41	12/29/96												
169.78	01/11/98												
169.87	01/18/99												
169.50	01/21/00												
SC00904618DAA1	T9S	R46W	18	SENESE	POTTORFF, W.T.	6076 FP 4405							175.22
								0.00	/ /				
								0.00	12/31/88				
								174.64	01/11/90				
								0.00	01/11/91				
								0.00	01/19/92				
								0.00	01/16/93				
								175.31	01/06/94				
								175.14	01/16/95				
								175.35	12/30/95				
								175.82	12/29/96				
								175.47	01/11/98				
								175.58	01/18/99				
								175.15	01/20/00				
								SC00904626CBA1	T9S	R46W	26	SNNWNE	CURE, DENIS & VICT.
143.27	03/22/88												
143.80	12/31/88												
144.07	01/11/90												
144.04	01/11/91												
144.82	01/23/92												
145.00	01/16/93												
145.72	01/06/94												
145.59	01/16/95												
145.48	01/03/96												
148.95	12/29/96												
148.07	01/11/98												
148.22	01/17/99												
149.85	01/20/00												

WATER LEVELS IN THE
NORTHERN HIGH PLAINS DESIGNATED BASIN
1999/2000

LOCAL WELL NUMBER	TWNS	RNG	SEC	QTR	WELL OWNER	PERMIT	ELEV	WATER LEVEL (feet) BLS	DATE	CHANGE 99/00 (feet)	CHANGE 5 YEARS 96/00 (feet)	CHANGE 10 YEAR 91/00 (feet)	GWM
SC00904626BBB1	T9S	R46W	26	NWNWNW	MILTENBERGER, GEORGE	15979 FP	4345	135.00	01/02/73	0.09	-1.12		PL
								0.00	/ /				
								145.00	12/31/88				
								145.62	01/11/90				
								0.00	01/11/91				
								146.55	01/23/92				
								146.28	01/16/93				
								147.20	01/06/94				
								146.90	01/16/95				
								147.43	01/03/96				
								148.00	12/29/96				
								148.04	01/11/98				
								148.64	01/17/99				
148.55	01/20/00												
SC00904701DBC	T9S	R47W	1	SENWSW	PICKARD, L.	0	0	0.00	/ /	-0.20			PL
								0.00	/ /				
								0.00	/ /				
								0.00	/ /				
								0.00	/ /				
								0.00	/ /				
								0.00	/ /				
								0.00	/ /				
								0.00	/ /				
								0.00	/ /				
								0.00	/ /				
								0.00	/ /				
								189.18	01/22/99				
189.38	01/20/00												
SC00904706BC	T9S	R47W	6	NWSW	SCHULTE, RAY	6236 FP	0	0.00	/ /	0.08	0.84		PL
								0.00	/ /				
								0.00	/ /				
								0.00	/ /				
								0.00	/ /				
								0.00	01/19/92				
								122.90	01/16/93				
								122.90	01/03/94				
								122.50	01/16/95				
								122.04	12/30/95				
								121.98	12/28/96				
								121.79	01/09/98				
								121.28	01/18/99				
121.20	01/20/00												
SC01004203CBD	T10S	R42W	3	SWNWSE	ENYART, LYL A. TRUS	10531 FP	4030	149.72	02/22/87	-0.80	-3.96	-8.90	PL
								149.02	03/23/88				
								152.07	03/09/89				
								152.10	01/09/90				
								154.18	01/19/91				
								155.39	01/20/92				
								156.78	01/31/93				
								157.22	01/10/94				
								157.80	12/27/94				
								159.12	01/11/96				
								161.75	01/08/97				
								162.62	01/14/98				
								162.28	01/14/99				
163.08	01/11/00												

WATER LEVELS IN THE
NORTHERN HIGH PLAINS DESIGNATED BASIN
1999/2000

LOCAL WELL NUMBER	TWNS	RNG	SEC	QTR	WELL OWNER	PERMIT	ELEV	WATER LEVEL (feet) BLS	DATE	CHANGE 99/00 (feet)	CHANGE 5 YEARS 96/00 (feet)	CHANGE 10 YEAR 91/00 (feet)	GWM
SC01004212DCD	T10S	R42W	12	SESWSE	CRAMER, GEO & RAMONA	0	4000	134.99	02/22/87	-0.88	-3.73	-7.40	PL
								133.50	03/23/88				
								137.47	12/10/88				
								138.88	01/09/90				
								140.43	01/19/91				
								141.36	01/20/92				
								142.75	01/19/93				
								142.47	01/10/94				
								143.94	12/27/94				
								144.10	01/11/96				
								144.76	01/08/97				
								146.07	01/14/98				
								146.95	01/14/99				
147.83	01/11/00												
SC01004216CBB	T10S	R42W	16	SWNWNW	WHITMORE, JIM	0	0	0.00	/ /	1.70			PL
								0.00	/ /				
								0.00	/ /				
								0.00	/ /				
								0.00	/ /				
								0.00	/ /				
								0.00	/ /				
								0.00	/ /				
								0.00	/ /				
								0.00	/ /				
								0.00	/ /				
								170.20	01/23/99				
								168.50	01/11/00				
SC01004221BCA	T10S	R42W	21	NWSWNE	TOMES, ERNEST D.	4226 FP	4030	126.14	02/22/87	1.48	-0.57	-0.96	PL
								125.34	03/23/88				
								128.00	12/10/88				
								132.12	01/09/90				
								134.36	01/19/91				
								134.10	01/20/92				
								135.57	01/19/93				
								133.53	01/12/94				
								135.23	12/27/94				
								134.75	01/16/96				
								135.59	01/08/97				
								136.65	01/14/98				
								136.80	01/15/99				
135.32	01/11/00												
SC01004223BBB	T10S	R42W	23	NWNWNW	TOMES, ERNEST D.	10698 FP	3995	110.70	02/22/87	0.20	-1.74	-4.70	PL
								109.52	03/23/88				
								109.80	12/10/88				
								116.29	01/09/90				
								116.70	01/19/91				
								117.92	01/20/92				
								0.00	01/31/93				
								118.82	01/10/94				
								119.80	12/27/94				
								119.66	01/16/96				
								119.78	01/08/97				
								121.11	01/14/98				
								121.60	01/15/99				
121.40	01/11/00												

WATER LEVELS IN THE
NORTHERN HIGH PLAINS DESIGNATED BASIN
1999/2000

LOCAL WELL NUMBER	TWNS	RNG	SEC	QTR	WELL OWNER	PERMIT	ELEV	WATER LEVEL (feet) BLS	DATE	CHANGE 99/00 (feet)	CHANGE 5 YEARS 96/00 (feet)	CHANGE 10 YEAR 91/00 (feet)	GWM
SC01004235AAA	T10S	R42W	35		NENENE ADAMS JOINT TRUST	0	3960	65.04	02/22/87	-0.76	-2.60	-5.19	PL
								64.80	02/10/88				
								64.50	12/10/88				
								67.21	01/08/90				
								68.14	01/19/91				
								69.48	01/20/92				
								69.80	01/19/93				
								69.37	01/12/94				
								70.75	12/28/94				
								70.73	01/16/96				
								71.57	01/08/97				
								72.44	01/14/98				
								72.57	01/14/99				
73.33	01/11/00												
SC01004309BAC	T10S	R43W	9		NWNESW THOMPSON, TIM&KAREN	10422 F	4175	213.05	02/22/87	0.51	-3.30	-8.56	PL
								212.50	02/10/88				
								214.78	12/10/88				
								215.65	01/08/90				
								216.56	01/17/91				
								0.00	01/21/92				
								0.00	01/19/93				
								219.93	01/08/94				
								221.10	12/29/94				
								221.82	01/16/96				
								222.81	01/03/97				
								223.88	01/15/98				
								225.63	01/15/99				
225.12	01/11/00												
SC01004311ABB	T10S	R43W	11		NENWNW HITCHCOCK FARMS	10660 F	4120	195.86	02/22/87	-1.05	-4.56	-7.55	PL
								195.11	02/10/88				
								197.28	12/10/88				
								197.68	01/09/90				
								199.04	01/17/91				
								199.89	01/21/92				
								0.00	01/31/93				
								201.83	01/08/94				
								202.85	12/29/94				
								202.03	01/16/96				
								204.16	01/03/97				
								204.98	01/15/98				
								205.54	01/15/99				
206.59	01/11/00												
SC01004313DDD	T10S	R43W	13		SESESE SCOTT, R.E. TRUST	5628 FP	4110	187.64	02/22/87	-0.04	-2.71	-8.24	PL
								185.77	02/09/88				
								188.04	12/10/88				
								188.40	01/08/90				
								190.13	01/17/91				
								191.43	01/20/92				
								193.73	01/19/93				
								192.50	01/08/94				
								195.28	12/27/94				
								195.66	01/16/96				
								197.57	01/24/97				
								197.75	01/15/98				
								198.33	01/15/99				
198.37	01/11/00												

WATER LEVELS IN THE
NORTHERN HIGH PLAINS DESIGNATED BASIN
1999/2000

LOCAL WELL NUMBER	TWNS	RNG	SEC	QTR	WELL OWNER	PERMIT	ELEV	WATER LEVEL (feet) BLS	DATE	CHANGE 99/00 (feet)	CHANGE 5 YEARS 96/00 (feet)	CHANGE 10 YEAR 91/00 (feet)	GWM
SC01004317CBB	T10S	R43W	17	SWNWNW	BURLINGTON FARMS INC	10702 FP 4185	4185	194.38	02/22/87	-0.48	-2.14	-7.42	PL
								194.10	02/09/88				
								194.55	12/10/88				
								195.14	01/08/90				
								197.24	01/17/91				
								199.43	01/21/92				
								198.56	02/10/93				
								200.59	01/08/94				
								201.65	12/29/94				
								202.52	01/16/96				
								203.04	01/03/97				
								203.40	01/15/98				
								204.18	01/15/99				
204.66	01/11/00												
SC01004324DCC	T10S	R43W	24	SESWSW	BELL, GERALDINE J.	10424 FP 4070	4070	135.66	12/29/85	-0.40	-2.32	-5.01	PL
								133.72	02/09/88				
								137.68	03/09/89				
								0.00	01/08/90				
								141.84	01/17/91				
								142.17	01/21/92				
								143.21	02/10/93				
								143.52	01/08/94				
								143.25	12/29/94				
								144.53	01/16/96				
								144.86	01/03/97				
								146.90	01/15/98				
								146.45	01/15/99				
146.85	01/11/00												
SC01004325BBB	T10S	R43W	25	NWNWNW	BELL, GERALDINE J.	276 FP 4081	4081	0.00	/ /	-0.37	-3.37		PL
								0.00	/ /				
								140.40	12/16/88				
								141.70	01/08/90				
								0.00	/ /				
								144.45	01/21/92				
								144.91	02/10/93				
								144.90	01/08/94				
								145.94	12/29/94				
								145.98	01/16/96				
								147.33	01/03/97				
								148.60	01/15/98				
								148.98	01/15/99				
149.35	01/11/00												
SC01004332ABB	T10S	R43W	32	NENWNW	PENNY, GENE ETAL	10224 F 4180	4180	162.47	02/22/87	-1.43	-3.24	-5.36	PL
								161.92	02/09/88				
								164.65	12/10/88				
								164.33	01/08/90				
								166.58	01/20/91				
								167.82	01/21/92				
								168.72	01/31/93				
								167.68	01/08/94				
								168.85	12/29/94				
								168.70	01/17/96				
								170.05	01/03/97				
								170.29	01/15/98				
								170.51	01/15/99				
171.94	01/11/00												

WATER LEVELS IN THE
NORTHERN HIGH PLAINS DESIGNATED BASIN
1999/2000

LOCAL WELL NUMBER	TWNS	RNG	SEC	QTR	WELL OWNER	PERMIT	ELEV	WATER LEVEL (feet) BLS	DATE	CHANGE 99/00 (feet)	CHANGE 5 YEARS 96/00 (feet)	CHANGE 10 YEAR 91/00 (feet)	GWM
SC01004410ACB	T10S	R44W	10	NESWNW	WALKINSHAW, SAM	5673 FP	4220	177.32	02/12/87	-1.36	-5.16	-10.84	PL
								176.97	02/09/88				
								176.85	12/09/88				
								179.09	01/11/90				
								178.68	01/12/91				
								179.10	01/16/92				
								179.46	01/31/93				
								181.95	01/09/94				
								182.85	01/05/95				
								184.36	01/04/96				
								185.56	01/02/97				
								186.66	01/13/98				
								188.16	01/16/99				
								189.52	01/13/00				
SC01004411ACC	T10S	R44W	11	SWSWNE	PEKAREK N & M	3979 FP	4235	201.59	02/12/87	-0.98	-3.03	-8.38	PL
								201.40	02/09/88				
								205.20	12/09/88				
								203.10	01/11/90				
								204.70	01/12/91				
								206.12	01/16/92				
								207.74	02/10/93				
								207.59	01/09/94				
								208.75	01/05/95				
								210.05	01/04/96				
								210.56	01/02/97				
								211.52	01/15/98				
								212.10	01/15/99				
								213.08	01/11/00				
SC01004412BAC	T10S	R44W	12	NWNESW	BURLINGTON FARMS	6107 FP	4210	170.00	09/01/64	-1.88	-5.03		PL
								0.00	/ /				
								198.00	12/23/88				
								199.13	01/09/90				
								0.00	/ /				
								200.69	01/16/92				
								0.00	01/31/93				
								201.86	01/08/94				
								202.55	01/05/95				
								203.40	01/10/96				
								0.00	01/24/97				
								206.53	01/15/98				
								206.55	01/15/99				
								208.43	01/11/00				
SC01004414CBC	T10S	R44W	14	SWNWSW	NIDER TRUST	3823 FP	4250	194.25	01/16/75	-0.56	-3.37	-7.60	PL
								0.00	/ /				
								208.70	12/20/88				
								208.45	01/11/90				
								208.40	01/30/91				
								208.98	01/16/92				
								209.90	01/18/93				
								210.70	01/08/94				
								211.37	01/10/95				
								212.63	01/04/96				
								212.95	01/02/97				
								213.85	01/13/98				
								215.44	01/16/99				
								216.00	01/13/00				

WATER LEVELS IN THE
NORTHERN HIGH PLAINS DESIGNATED BASIN
1999/2000

LOCAL WELL NUMBER	TWNS	RNG	SEC	QTR	WELL OWNER	PERMIT	ELEV	WATER LEVEL (feet) BLS	DATE	CHANGE 99/00 (feet)	CHANGE 5 YEARS 96/00 (feet)	CHANGE 10 YEAR 91/00 (feet)	GWM
SC01004423CBC	T10S	R44W	23	SWNWSW	ERKER, A.	20477 FP 4225	176.47	02/12/87	-1.65	-3.46	-7.63	PL	
							176.20	03/22/88					
							176.95	12/09/88					
							178.91	01/11/90					
							180.13	01/12/91					
							180.73	01/16/92					
							181.82	01/18/93					
							181.43	01/07/94					
							182.80	01/10/95					
							184.30	01/04/96					
							184.64	01/02/97					
							184.42	01/13/98					
							186.11	01/16/99					
							187.76	01/13/00					
SC01004426CDD	T10S	R44W	26	SWSESE	ERKER, A.A. & CO.	20477 FP 4230	175.23	02/12/87	-1.33	-3.35	-7.03	PL	
							174.03	03/22/88					
							175.73	12/09/88					
							176.99	01/11/90					
							179.52	01/12/91					
							179.46	01/16/92					
							180.00	01/31/93					
							180.25	01/07/94					
							182.45	01/10/95					
							183.20	01/04/96					
							184.00	01/02/97					
							184.08	01/13/98					
							185.22	01/16/99					
							186.55	01/13/00					
SC01004429BBB	T10S	R44W	29	NWNWNW	BMR FARMS INC.	6910 FP 4320	229.71	02/12/87	-0.68	-4.03	-8.76	PL	
							229.10	03/22/88					
							231.80	12/09/88					
							232.12	01/11/90					
							234.02	01/12/91					
							234.50	01/23/92					
							234.63	01/18/93					
							237.30	01/07/94					
							238.00	01/10/95					
							238.75	01/04/96					
							240.75	01/02/97					
							240.75	01/13/98					
							242.10	01/16/99					
							242.78	01/13/00					
SC01004433CDC	T10S	R44W	33	SWSESW	BOOTH LAND & LIVESTK	4456 FP 4295	206.05	02/12/87	-1.33	-3.30	-7.20	PL	
							205.56	03/22/88					
							207.00	12/08/88					
							207.49	01/11/90					
							209.10	01/12/91					
							210.29	01/23/92					
							211.26	01/18/93					
							214.60	01/07/94					
							212.70	01/10/95					
							213.00	01/04/96					
							214.32	01/02/97					
							214.12	01/13/98					
							214.97	01/16/99					
							216.30	01/13/00					

WATER LEVELS IN THE
NORTHERN HIGH PLAINS DESIGNATED BASIN
1999/2000

LOCAL WELL NUMBER	TWNS	RNG	SEC	QTR	WELL OWNER	PERMIT	ELEV	WATER LEVEL (feet) BLS	DATE	CHANGE 99/00 (feet)	CHANGE 5 YEARS 96/00 (feet)	CHANGE 10 YEAR 91/00 (feet)	GWM
SC01004505ACC	T10S	R45W	5	SWSWNE	KANARCO CO.	12058 FP	4360	188.00	02/01/68	-0.13	-1.40	-3.11	PL
								0.00	/ /				
								201.60	12/31/88				
								201.84	01/11/90				
								202.91	01/11/91				
								203.87	01/23/92				
								204.13	01/24/93				
								204.15	01/07/94				
								204.82	01/12/95				
								204.62	01/04/96				
								205.21	12/29/96				
								205.32	01/13/98				
								205.89	01/17/99				
								206.02	01/21/00				
SC01004508ABC	T10S	R45W	8	NENWSW	CROUSE, MAE B.	6657 FP	4365	195.90	02/10/87	-0.25	-1.87	-4.93	PL
								195.10	03/22/88				
								196.50	12/08/88				
								195.77	01/11/90				
								195.89	01/10/91				
								198.00	01/23/92				
								0.00	01/24/93				
								199.31	01/07/94				
								198.68	01/12/95				
								198.95	01/03/96				
								200.00	12/29/96				
								200.85	01/13/98				
								200.57	01/17/99				
								200.82	01/21/00				
SC01004521BBB	T10S	R45W	21	NWNWNW	BEESON, LEONARD E.	5627 FP	4320	138.58	02/10/87	-0.38	-1.12	-4.29	PL
								138.25	03/22/88				
								138.06	12/08/88				
								139.12	01/11/90				
								139.37	01/11/91				
								139.86	01/23/92				
								139.70	01/24/93				
								139.40	01/07/94				
								141.43	01/12/95				
								142.54	01/03/96				
								142.33	12/29/96				
								142.57	01/13/98				
								143.28	01/17/99				
								143.66	01/20/00				
SC01004613BCD	T10S	R46W	13	NWSWE	HERNDON, ELSIE	5761 FP	4420	202.18	02/10/87	-0.30	-1.88	-4.99	PL
								201.40	03/23/88				
								202.70	12/08/88				
								202.20	01/11/90				
								202.31	01/11/91				
								204.00	01/23/92				
								0.00	01/24/93				
								204.17	01/07/94				
								204.46	01/12/95				
								205.42	01/03/96				
								206.42	12/29/96				
								206.53	01/09/98				
								207.00	01/17/99				
								207.30	01/20/00				

WATER LEVELS IN THE
NORTHERN HIGH PLAINS DESIGNATED BASIN
1999/2000

LOCAL WELL NUMBER	TWNS	RNG	SEC	QTR	WELL OWNER	PERMIT	ELEV	WATER LEVEL (feet) BLS	DATE	CHANGE 99/00 (feet)	CHANGE 5 YEARS 96/00 (feet)	CHANGE 10 YEAR 91/00 (feet)	GWM
SC01004709DAC	T10S	R47W	9		SENESW SCHULTE, R.	13921 FP	4520	143.00	10/01/69	-0.23	-0.05	-1.94	PL
								0.00	/ /				
								154.00	01/04/89				
								154.12	01/10/90				
								153.31	01/10/91				
								155.61	01/19/92				
								155.35	01/21/93				
								154.92	01/05/94				
								155.48	01/16/95				
								155.20	12/30/95				
								155.78	12/29/96				
								155.96	01/09/98				
								155.02	01/18/99				
								155.25	01/20/00				
SC01004712CCA	T10S	R47W	12		SWSWNE MAY BROTHERS INC.	12436 FP	4500	152.27	01/12/75	-0.92	-2.24	-6.31	PL
								0.00	/ /				
								164.10	01/04/89				
								164.32	01/10/90				
								164.61	01/10/91				
								166.44	01/19/92				
								167.36	01/24/93				
								166.55	01/05/94				
								169.22	01/16/95				
								168.68	12/30/95				
								169.26	12/29/96				
								169.72	01/09/98				
								170.00	01/18/99				
								170.92	01/05/00				
SC01004713CCD	T10S	R47W	13		SWSWSE MAY BROTHERS INC.	13824 FP	4520	179.56	04/08/87	-0.65	-3.60	-4.24	PL
								179.47	03/23/88				
								181.50	12/06/88				
								181.57	01/10/90				
								182.49	01/10/91				
								183.95	01/19/92				
								183.92	01/17/93				
								183.42	01/05/94				
								185.42	01/04/95				
								183.13	12/30/95				
								185.88	12/29/96				
								185.22	01/09/98				
								186.08	01/18/99				
								186.73	01/05/00				
SC01004717CCC	T10S	R47W	17		SWSWSW DOWNEY, R.	0	4605	180.92	02/10/87	0.25	2.57	1.00	PL
								179.36	03/14/88				
								180.50	01/10/89				
								180.15	01/10/90				
								180.23	01/10/91				
								0.00	01/19/92				
								180.72	01/17/93				
								181.79	01/05/94				
								0.00	/ /				
								181.80	12/30/95				
								181.18	12/28/96				
								180.49	01/08/98				
								179.48	01/18/99				
								179.23	01/20/00				

WATER LEVELS IN THE
NORTHERN HIGH PLAINS DESIGNATED BASIN
1999/2000

LOCAL WELL NUMBER	TWNS	RNG	SEC	QTR	WELL OWNER	PERMIT	ELEV	WATER LEVEL (feet) BLS	DATE	CHANGE 99/00 (feet)	CHANGE 5 YEARS 96/00 (feet)	CHANGE 10 YEAR 91/00 (feet)	GWM
SC01004717BDA1	T10S	R47W	17	N	WSENE DOWNEY, RAYMOND	20272 FP	4560	145.00	03/04/76	0.30	3.28	1.52	PL
								0.00	/ /				
								157.50	01/10/89				
								157.54	01/10/90				
								158.24	01/10/91				
								158.83	01/19/92				
								158.90	01/17/93				
								157.15	01/05/94				
								157.96	01/16/95				
								160.00	12/30/95				
								157.93	12/28/96				
								157.28	01/08/98				
								157.02	01/18/99				
								156.72	01/20/00				
SC01004718CAA1	T10S	R47W	18	S	WNE DOWNEY FARMS INC.	19022 F	4625	192.00	08/11/75	3.07	1.30	1.59	PL
								0.00	/ /				
								191.50	01/10/89				
								191.95	01/10/90				
								191.37	01/10/91				
								0.00	01/19/92				
								192.00	01/17/93				
								191.08	01/05/94				
								191.18	01/16/95				
								191.08	12/30/95				
								190.94	12/28/96				
								190.63	01/08/98				
								192.85	01/18/99				
								189.78	01/20/00				
SC01004718DAA	T10S	R47W	18	S	ENE DOWNEY, R.	12383 FP	4620	185.00	04/01/68	1.11	0.37	0.80	PL
								0.00	/ /				
								194.70	01/10/89				
								195.12	01/10/90				
								191.23	01/10/91				
								191.78	01/19/92				
								190.93	01/17/93				
								192.52	01/05/94				
								190.90	01/16/95				
								190.80	12/30/95				
								192.28	12/28/96				
								190.36	01/08/98				
								191.54	01/18/99				
								190.43	01/20/00				
SC01004720CBA	T10S	R47W	20	S	WNE DOWNEY FARMS INC.	12382 FP	4600	181.00	04/01/68	2.09	2.61	0.30	PL
								0.00	/ /				
								189.00	01/10/89				
								190.21	01/10/90				
								189.96	01/10/91				
								191.20	01/19/92				
								191.92	01/21/93				
								190.60	01/05/94				
								190.85	01/16/95				
								192.27	12/30/95				
								191.53	12/28/96				
								191.10	01/09/98				
								191.75	01/18/99				
								189.66	01/20/00				

WATER LEVELS IN THE
NORTHERN HIGH PLAINS DESIGNATED BASIN
1999/2000

LOCAL WELL NUMBER	TWNS	RNG	SEC	QTR	WELL OWNER	PERMIT	ELEV	WATER LEVEL (feet) BLS	DATE	CHANGE 99/00 (feet)	CHANGE 5 YEARS 96/00 (feet)	CHANGE 10 YEAR 91/00 (feet)	GWM
SC01004720DBA	T10S	R47W	20	SENWNE	DOWNEY FARMS INC.	12384 FP	4580	167.00	01/01/68	0.36	0.07	-2.11	PL
								0.00	/ /				
								172.30	01/10/89				
								172.90	01/10/90				
								172.69	01/10/91				
								173.74	01/19/92				
								0.00	01/17/93				
								173.28	01/05/94				
								173.70	01/16/95				
								174.87	12/30/95				
								175.03	12/28/96				
								174.20	01/09/98				
								175.16	01/18/99				
								174.80	01/20/00				
								SC01004923DCC	T10S				
174.45	03/14/88												
174.30	12/06/88												
174.04	01/10/90												
173.98	01/10/91												
174.61	01/09/92												
174.45	01/06/93												
174.17	01/03/94												
173.92	01/04/95												
173.78	12/22/95												
173.62	12/28/96												
173.02	01/08/98												
172.88	01/19/99												
172.36	01/17/00												
SC01104204CBA	T11S	R42W	4	SWNWE	HALDE, K & G	16059 FP	4050			108.77	02/22/87	-1.45	0.00
								108.28	03/25/88				
								113.13	12/10/88				
								112.15	01/08/90				
								113.34	01/13/91				
								114.56	01/21/92				
								114.82	01/25/93				
								112.86	01/12/94				
								114.35	12/28/94				
								0.00	01/16/96				
								115.50	01/08/97				
								116.78	01/15/98				
								116.88	01/15/99				
								118.33	01/12/00				
								SC01104208BBC	T11S	R42W	8		
105.10	03/25/88												
107.66	12/10/88												
0.00	01/08/90												
109.66	01/13/91												
111.22	01/21/92												
112.07	01/25/93												
111.28	01/12/94												
111.46	12/28/94												
111.60	01/16/96												
112.83	01/08/97												
113.86	01/14/98												
114.00	01/15/99												
114.58	01/12/00												

WATER LEVELS IN THE
NORTHERN HIGH PLAINS DESIGNATED BASIN
1999/2000

LOCAL WELL NUMBER	TWNS	RNG	SEC	QTR	WELL OWNER	PERMIT	ELEV	WATER LEVEL (feet) BLS	DATE	CHANGE 99/00 (feet)	CHANGE 5 YEARS 96/00 (feet)	CHANGE 10 YEAR 91/00 (feet)	GWM
SC01104213BCB	T11S	R42W	13	NWSWNW	TOMES, E.D. & J.R.	4663 FP 3990		91.97	02/22/87	0.66	0.64	2.26	PL
								91.80	03/25/88				
								92.79	03/09/89				
								93.13	01/08/90				
								96.22	01/13/91				
								94.84	01/21/92				
								96.06	01/19/93				
								93.96	01/12/94				
								93.72	12/28/94				
								94.60	01/16/96				
								95.32	01/08/97				
								95.53	01/14/98				
								94.62	01/14/99				
								93.96	01/12/00				
SC01104217CCC	T11S	R42W	17	SWSWSW	HITCHCOCK FARMS INC	10053 FP 4065		91.06	02/22/87	-0.47	-2.30	-5.08	PL
								90.95	03/25/88				
								92.88	12/10/88				
								92.73	01/08/90				
								94.12	01/13/91				
								95.45	01/21/92				
								96.22	01/20/93				
								95.06	01/12/94				
								96.34	12/28/94				
								96.90	01/16/96				
								98.29	01/08/97				
								98.86	01/14/98				
								98.73	01/15/99				
								99.20	01/12/00				
SC01104227BAB	T11S	R42W	27	NWNENW	WARREN, DARLENE	10060 FP 4075		156.29	12/21/86	-0.21	-0.84	-1.36	PL
								155.55	03/25/88				
								157.00	12/16/88				
								157.67	01/08/90				
								158.48	01/13/91				
								159.04	01/21/92				
								159.80	01/25/93				
								159.25	01/12/94				
								160.15	12/28/94				
								159.00	01/16/96				
								159.40	01/08/97				
								160.52	01/14/98				
								159.63	01/15/99				
								159.84	01/12/00				
SC01104304BCB	T11S	R43W	4	NWSWNW	KORBELIK, H & C	9388 FP 4145		115.21	02/22/87	-1.77	-2.85	-5.53	PL
								115.08	03/25/88				
								118.02	12/09/88				
								119.40	01/08/90				
								119.80	01/20/91				
								120.90	01/21/92				
								121.78	01/18/93				
								120.50	01/12/94				
								122.03	12/28/94				
								122.48	01/17/96				
								123.58	01/24/97				
								123.60	01/15/98				
								123.56	01/16/99				
								125.33	01/12/00				

WATER LEVELS IN THE
NORTHERN HIGH PLAINS DESIGNATED BASIN
1999/2000

LOCAL WELL NUMBER	TWNS	RNG	SEC	QTR	WELL OWNER	PERMIT	ELEV	WATER LEVEL (feet) BLS	DATE	CHANGE 99/00 (feet)	CHANGE 5 YEARS 96/00 (feet)	CHANGE 10 YEAR 91/00 (feet)	GWM
SC01104305ABC	T11S	R43W	5	NENWSW	COLORADO AGRA LTD	10317 FP	4160	0.00	/ /	-1.78	-2.64	1.73	PL
								0.00	/ /				
								132.00	12/16/88				
								132.96	01/08/90				
								137.64	01/30/91				
								131.79	01/21/92				
								132.20	01/18/93				
								131.43	01/12/94				
								132.75	12/28/94				
								133.27	01/17/96				
								133.93	01/03/97				
								134.60	01/15/98				
								134.13	01/16/99				
								135.91	01/12/00				
SC01104308CAC	T11S	R43W	8	SWNESW	ZORN FARMS INC	9075 FP	4145	101.82	02/22/87	-2.92	-5.16	-7.18	PL
								0.00	/ /				
								102.90	12/09/88				
								103.31	01/08/90				
								104.85	01/30/91				
								106.18	01/23/92				
								0.00	01/18/93				
								105.29	01/12/94				
								106.82	12/28/94				
								107.09	01/17/96				
								107.73	01/03/97				
								108.67	01/15/98				
								0.00	/ /				
								110.01	01/12/00				
SC01104312BCB	T11S	R43W	12	NWSWNW	KORBELIK, H & C	4999 FP	4080	90.38	02/22/87	-1.38	-4.22	-7.18	PL
								93.78	03/25/88				
								93.54	12/09/88				
								93.92	01/08/90				
								95.32	01/20/91				
								96.88	01/21/92				
								97.55	01/20/93				
								97.30	01/12/94				
								99.01	12/28/94				
								98.28	01/16/96				
								98.84	01/03/97				
								99.92	01/15/98				
								101.12	01/15/99				
								102.50	01/12/00				
SC01104316BBC	T11S	R43W	16	NWNWSW	BANEY, L&D	4980 FP	4140	103.80	02/22/87	0.84	-3.76	-5.66	PL
								102.96	03/25/88				
								105.44	12/09/88				
								106.50	01/08/90				
								108.68	01/20/91				
								109.42	01/23/92				
								0.00	01/20/93				
								108.46	01/12/94				
								111.22	12/28/94				
								110.58	01/17/96				
								111.02	01/03/97				
								111.90	01/15/98				
								115.18	01/16/99				
								114.34	01/12/00				

WATER LEVELS IN THE
NORTHERN HIGH PLAINS DESIGNATED BASIN
1999/2000

LOCAL WELL NUMBER	TWNS	RNG	SEC	QTR	WELL OWNER	PERMIT	ELEV	WATER LEVEL (feet) BLS	DATE	CHANGE 99/00 (feet)	CHANGE 5 YEARS 96/00 (feet)	CHANGE 10 YEAR 91/00 (feet)	GWM
SC01104319CBB	T11S	R43W	19	SWNWNW	FED LAND BANK	0	4155	82.42	02/22/87	-0.75	-1.99	-1.88	PL
								81.57	03/25/88				
								82.05	12/09/88				
								82.52	01/08/90				
								83.57	01/20/91				
								83.75	01/16/92				
								83.82	01/18/93				
								83.65	01/12/94				
								82.92	12/28/94				
								83.46	01/16/96				
								84.04	01/02/97				
								84.39	01/15/98				
								84.70	01/16/99				
SC01104322BCA	T11S	R43W	22	NWSWNE	LOSEN, SUSAN E.	11591 FP 4140	4140	127.94	02/22/87	-3.20	-4.54	-13.53	PL
								0.00	/ /				
								131.70	12/16/88				
								132.10	01/08/90				
								134.25	01/20/91				
								137.73	01/21/92				
								137.08	02/10/93				
								136.80	01/12/94				
								143.80	12/28/94				
								143.24	01/16/96				
								139.67	01/03/97				
								139.93	01/15/98				
								144.58	01/16/99				
147.78	01/13/00												
SC01104323BCB	T11S	R43W	23	NWSWNW	COLO. AGRA LTD.	11592 FP 4130	4130	120.46	02/22/87	-3.37	-11.28	-14.59	PL
								0.00	/ /				
								126.83	12/09/88				
								125.43	01/08/90				
								127.91	01/20/91				
								132.16	01/21/92				
								130.63	02/10/93				
								130.87	01/12/94				
								139.12	12/28/94				
								131.22	01/16/96				
								132.10	01/03/97				
								133.81	01/15/98				
								139.13	01/16/99				
142.50	01/13/00												
SC01104324BBB	T11S	R43W	24	NWNWNW	BANEY PARTNERSHIP	9074 FP 4115	4115	117.97	02/22/87	-4.63	-9.58	-12.07	PL
								0.00	/ /				
								0.00	12/09/88				
								118.38	01/08/90				
								125.78	01/13/91				
								130.69	01/21/92				
								128.37	01/20/93				
								0.00	/ /				
								133.80	12/28/94				
								128.27	01/16/96				
								129.03	01/03/97				
								130.87	01/15/98				
								133.22	01/15/99				
137.85	01/13/00												

WATER LEVELS IN THE
NORTHERN HIGH PLAINS DESIGNATED BASIN
1999/2000

LOCAL WELL NUMBER	TWNS	RNG	SEC	QTR	WELL OWNER	PERMIT	ELEV	WATER LEVEL (feet) BLS	DATE	CHANGE 99/00 (feet)	CHANGE 5 YEARS 96/00 (feet)	CHANGE 10 YEAR 91/00 (feet)	GWM
SC01104331DDD	T11S	R43W	31	SESESE	HUDYE FARMS US INC	0	4245	165.43	02/22/87	-5.83	-8.80	-14.98	PL
								165.45	03/25/88				
								167.50	12/16/88				
								166.40	01/08/90				
								167.67	01/13/91				
								168.79	01/16/92				
								168.97	01/18/93				
								169.86	01/12/94				
								173.05	12/28/94				
								173.85	01/16/96				
								176.30	01/02/97				
								176.58	01/15/98				
								176.82	01/16/99				
								182.65	01/13/00				
SC01104402DCD	T11S	R44W	2	SESWSE	BUOL TRUSTS	6262 FP	4215	141.19	02/12/87	-0.17	-1.81	-5.86	PL
								141.47	03/22/88				
								142.23	12/08/88				
								143.64	01/11/90				
								144.84	01/12/91				
								146.00	01/23/92				
								146.92	01/31/93				
								146.75	01/05/94				
								147.57	01/10/95				
								148.89	01/04/96				
								149.45	01/02/97				
								148.93	01/13/98				
								150.53	01/16/99				
								150.70	01/13/00				
SC01104416BBD	T11S	R44W	16	NWNWE	FEDERAL LAND BANK	4956 FP	4230	109.85	02/12/87	-0.94	-2.52	-2.78	PL
								109.15	03/22/88				
								109.90	12/08/88				
								111.78	01/11/90				
								112.51	01/12/91				
								114.20	01/23/92				
								113.86	01/21/93				
								112.65	01/05/94				
								112.70	01/10/95				
								112.77	01/04/96				
								113.60	01/02/97				
								114.41	01/13/98				
								114.35	01/19/99				
								115.29	01/20/00				
SC01104418DCA	T11S	R44W	18	SESWNE	MATTHIES, LEONARD J.	4731 FP	4280	125.62	02/12/87	0.32	-0.80	-0.86	PL
								126.31	03/23/88				
								127.35	12/08/88				
								128.07	01/11/90				
								127.94	01/12/91				
								128.39	01/23/92				
								128.06	01/31/93				
								127.72	01/05/94				
								127.55	01/10/95				
								128.00	01/04/96				
								127.83	01/02/97				
								128.07	01/13/98				
								129.12	01/16/99				
								128.80	01/20/00				

WATER LEVELS IN THE
NORTHERN HIGH PLAINS DESIGNATED BASIN
1999/2000

LOCAL WELL NUMBER	TWNS	RNG	SEC	QTR	WELL OWNER	PERMIT	ELEV	WATER LEVEL (feet) BLS	DATE	CHANGE 99/00 (feet)	CHANGE 5 YEARS 96/00 (feet)	CHANGE 10 YEAR 91/00 (feet)	GWM
SC01104508BAB	T11S	R45W	8	NWNENW	WITZEL, K.P. & D.L.	12524 F	4435	185.07	02/12/87	-0.38	-0.76	-2.36	PL
								184.78	03/23/88				
								185.72	12/08/88				
								185.06	01/11/90				
								184.82	01/10/91				
								186.20	01/23/92				
								0.00	01/31/93				
								185.50	01/05/94				
								186.02	01/10/95				
								186.42	01/04/96				
								186.61	12/29/96				
								186.62	01/13/98				
								186.80	01/17/99				
								187.18	01/20/00				
SC01104522BBB	T11S	R45W	22	NWNWNW	ARANCI, D & L	3923 FP	4350	126.98	02/12/87	-0.16	-0.14	-5.44	PL
								126.25	03/23/88				
								127.10	12/08/88				
								129.00	01/11/90				
								126.58	01/10/91				
								129.32	01/23/92				
								129.95	01/31/93				
								129.78	01/05/94				
								130.15	01/10/95				
								131.88	01/04/96				
								131.73	12/29/96				
								131.23	01/13/98				
								131.86	01/17/99				
								132.02	01/20/00				
SC01104527ABB	T11S	R45W	27	NENWNW	DICKEY, CLARK & SONS	12645 FP	4320	104.12	02/12/87	-0.04	-1.03	-3.03	PL
								103.57	03/23/88				
								104.82	03/10/89				
								105.05	01/11/90				
								105.00	01/10/91				
								106.20	01/23/92				
								0.00	01/31/93				
								106.30	01/05/94				
								107.00	01/10/95				
								107.00	01/04/96				
								107.38	12/29/96				
								107.56	01/13/98				
								107.99	01/17/99				
								108.03	01/20/00				
SC01104613BAB1	T11S	R46W	13	NWNENW	MAY BROTHERS INC.	10483 FP	4450	160.35	02/10/87	-0.52	-1.45	-3.48	PL
								159.80	03/23/88				
								160.00	03/10/89				
								160.80	01/10/90				
								161.52	01/09/91				
								162.98	01/19/92				
								0.00	01/31/93				
								162.47	01/05/94				
								162.05	01/10/95				
								163.55	01/04/96				
								165.18	12/29/96				
								164.48	01/13/98				
								164.48	01/18/99				
								165.00	01/20/00				

WATER LEVELS IN THE
NORTHERN HIGH PLAINS DESIGNATED BASIN
1999/2000

LOCAL WELL NUMBER	TWNS	RNG	SEC	QTR	WELL OWNER	PERMIT	ELEV	WATER LEVEL (feet) BLS	DATE	CHANGE 99/00 (feet)	CHANGE 5 YEARS 96/00 (feet)	CHANGE 10 YEAR 91/00 (feet)	GWM
SC01104623BAA	T11S	R46W	23	NWNENE	LOWE, PAUL	4070 FP	0	131.00	01/08/79	-0.02	-1.20	0.00	PL
								0.00	/ /				
								133.70	12/31/88				
								132.96	01/08/90				
								0.00	/ /				
								135.94	01/19/92				
								135.38	01/21/93				
								135.17	01/05/94				
								135.50	01/10/95				
								136.62	01/04/96				
								136.96	12/29/96				
								137.44	01/09/98				
								137.80	01/18/99				
								137.82	01/20/00				
SC01104627BBB	T11S	R46W	27	NWNWNW	McCORMICK, D & J	11314 F	4455	129.13	02/10/87	0.64	-2.00	-4.12	PL
								128.93	03/23/88				
								125.85	03/10/89				
								129.38	01/10/90				
								129.56	01/09/91				
								130.51	01/19/92				
								127.20	01/21/93				
								126.80	01/05/94				
								130.64	01/10/95				
								131.68	01/04/96				
								134.38	12/29/96				
								134.12	01/09/98				
								134.32	01/18/99				
								133.68	01/20/00				
SC01104630CDD	T11S	R46W	30	SWSSE	PETERS, ELMER	6869 FP	4505	124.05	02/10/87	-0.43	-2.21	-4.60	PL
								123.19	03/23/88				
								124.50	12/31/88				
								124.07	01/10/90				
								124.61	01/09/91				
								124.32	01/19/92				
								127.00	01/21/93				
								124.97	01/05/94				
								125.90	01/10/95				
								127.00	12/30/95				
								127.62	12/29/96				
								128.74	01/09/98				
								128.78	01/18/99				
								129.21	01/20/00				
SC01104701CCB	T11S	R47W	1	SWSNW	GREENWOOD, W. TRUST	10085 FP	4585	192.35	02/10/87	-0.15	-1.07	-3.46	PL
								192.57	03/14/88				
								193.84	12/06/88				
								192.26	01/10/90				
								192.44	01/09/91				
								193.69	01/09/92				
								194.20	01/21/93				
								194.25	01/03/94				
								194.75	01/04/95				
								194.83	12/30/95				
								195.56	12/29/96				
								195.73	01/09/98				
								195.75	01/18/99				
								195.90	01/20/00				

WATER LEVELS IN THE
NORTHERN HIGH PLAINS DESIGNATED BASIN
1999/2000

LOCAL WELL NUMBER	TWNS	RNG	SEC	QTR	WELL OWNER	PERMIT	ELEV	WATER LEVEL (feet) BLS	DATE	CHANGE 99/00 (feet)	CHANGE 5 YEARS 96/00 (feet)	CHANGE 10 YEAR 91/00 (feet)	GWM
SC01104708BAD	T11S	R47W	8	NWNESE	DOWNEY FARMS INC.	12381 FP	4625	147.35	01/14/75	0.24	-0.05	0.06	PL
								0.00	/ /				
								150.30	12/31/88				
								150.90	01/10/90				
								150.12	01/09/91				
								150.94	01/09/92				
								150.79	01/21/93				
								149.45	01/03/94				
								150.30	01/04/95				
								150.01	12/30/95				
								150.42	12/28/96				
								151.21	01/08/98				
								150.30	01/18/99				
								150.06	01/13/00				
SC01104708DCC1	T11S	R47W	8	SESWSW	DOWNEY FARMS INC.	3175 FP	4640	155.00	04/01/61	-0.50	0.59	-2.41	PL
								0.00	/ /				
								171.00	12/31/88				
								171.39	01/10/90				
								170.64	01/09/91				
								172.37	01/09/92				
								0.00	01/21/93				
								0.00	/ /				
								172.80	01/04/95				
								173.64	12/30/95				
								172.70	12/28/96				
								172.40	01/08/98				
								172.55	01/18/99				
								173.05	01/17/00				
SC01104713ACB	T11S	R47W	13	NESWNW	KOSIARA & FUNK	3540 FP	4590	214.53	02/10/87	2.16	1.08	-3.15	PL
								210.62	03/23/88				
								213.65	12/06/88				
								213.95	01/10/90				
								214.21	01/09/91				
								215.77	01/09/92				
								0.00	01/21/93				
								216.37	01/03/94				
								217.32	01/04/95				
								218.44	12/30/95				
								218.70	12/29/96				
								218.20	01/09/98				
								219.52	01/18/99				
								217.36	01/20/00				
SC01104717ABD	T11S	R47W	17	NENWSE	SMELKER FARMS, FP	9015 FP	4645	170.29	02/10/87	0.34	1.32	-0.77	PL
								168.35	03/14/88				
								168.53	12/06/88				
								169.80	01/10/90				
								168.90	01/09/91				
								170.02	01/09/92				
								169.80	01/21/93				
								168.95	01/03/94				
								169.60	01/04/95				
								170.99	12/30/95				
								170.03	12/28/96				
								169.87	01/08/98				
								170.01	01/18/99				
								169.67	01/17/00				

WATER LEVELS IN THE
NORTHERN HIGH PLAINS DESIGNATED BASIN
1999/2000

LOCAL WELL NUMBER	TWNS	RNG	SEC	QTR	WELL OWNER	PERMIT	ELEV	WATER LEVEL (feet) BLS	DATE	CHANGE 99/00 (feet)	CHANGE 5 YEARS 96/00 (feet)	CHANGE 10 YEAR 91/00 (feet)	GWM
SC01104922ABB2	T11S	R49W	22	NENWNW	NORDQUIS, SELMA	11629 FP 4825	4825	110.93	02/09/87	0.47	1.82	3.29	PL
								109.15	03/14/88				
								109.01	12/06/88				
								108.44	01/10/90				
								109.50	01/09/91				
								109.20	01/09/92				
								108.71	01/06/93				
								108.25	01/03/94				
								108.19	01/04/95				
								108.03	12/22/95				
								107.62	12/28/96				
								106.92	01/08/98				
								106.68	01/19/99				
								106.21	01/17/00				
SC01105103BAA1	T11S	R51W	3	NWNENE	VASSIOS, G & V	0	5085	48.38	02/09/87	0.91	0.67	4.58	PL
								47.52	03/14/88				
								47.50	12/06/88				
								48.44	01/10/90				
								48.45	01/09/91				
								47.77	01/09/92				
								47.06	01/06/93				
								46.15	01/03/94				
								45.60	01/04/95				
								44.54	12/22/95				
								44.82	12/28/96				
								46.07	01/08/98				
								44.78	01/19/99				
								43.87	01/17/00				
SC5.504233DAC	T5.5S	R42W	33	SENESEW	CODY, W. Jr.	12598 FP 3780	3780	138.34	12/20/86	-0.21	-1.14	-3.15	PL
								136.75	01/13/88				
								138.10	12/19/88				
								138.48	01/16/90				
								139.59	01/27/91				
								140.08	12/28/91				
								139.72	12/23/92				
								139.30	12/28/93				
								140.67	12/22/94				
								141.60	12/26/95				
								142.37	12/24/96				
								142.55	12/29/97				
								142.53	01/10/99				
								142.74	01/08/00				
SC5.504433DDB	T5.5S	R44W	33	SESENEW	LIGHTLE, H.J.	247 FP 3896	3896	119.15	02/11/87	-1.05	-1.98	-2.63	PL
								119.12	01/13/88				
								119.20	12/22/88				
								119.30	01/17/90				
								119.42	01/01/91				
								120.19	12/28/91				
								120.54	01/03/93				
								120.00	12/27/93				
								120.60	01/02/95				
								120.07	12/26/95				
								120.56	12/20/96				
								120.82	12/29/97				
								121.00	01/09/99				
								122.05	01/08/00				

WATER LEVELS IN THE
NORTHERN HIGH PLAINS DESIGNATED BASIN
1999/2000

LOCAL WELL NUMBER	TWNS	RNG	SEC	QTR	WELL OWNER	PERMIT	ELEV	WATER LEVEL (feet) BLS	DATE	CHANGE 99/00 (feet)	CHANGE 5 YEARS 96/00 (feet)	CHANGE 10 YEAR 91/00 (feet)	GWM
SC5.504436DAB	T5.5S	R44W	36	SE	NENW	HOMM, CLIFFORD	20632 FP 3760	34.21	12/20/86	-0.19	-0.44	-0.42	PL
								30.49	01/13/88				
								34.52	12/27/88				
								34.65	01/17/90				
								34.90	01/01/91				
								34.88	12/28/91				
								35.00	12/23/92				
								34.85	12/28/93				
								35.66	01/02/95				
								34.88	12/26/95				
								35.08	12/20/96				
								35.53	12/29/97				
								35.13	01/09/99				
35.32	01/08/00												

APPENDIX I
WATER LEVEL DATA
FOR THE
EAST CHEYENNE
GROUND WATER MANAGEMENT DISTRICT

WATER LEVELS IN THE
NORTHERN HIGH PLAINS DESIGNATED BASIN
1999/2000

LOCAL WELL NUMBER	TWNS	RNG	SEC	QTR	WELL OWNER	PERMIT	ELEV	WATER LEVEL (feet) BLS	DATE	CHANGE 99/00 (feet)	CHANGE 5 YEARS 96/00 (feet)	CHANGE 10 YEAR 91/00 (feet)	GWM
SC01204214BBD	T12S	R42W	14	SENWNW	WAUGH, MAX	0	0	0.00	/ /				EC
								0.00	/ /				
								0.00	/ /				
								0.00	/ /				
								0.00	/ /				
								0.00	/ /				
								0.00	/ /				
								0.00	/ /				
								0.00	/ /				
								0.00	/ /				
								0.00	/ /				
								0.00	/ /				
								124.10	01/26/00				
SC01204334BBC	T12S	R43W	34	NWNWSW	TALBERT, GREG	0	0	0.00	/ /				EC
								0.00	/ /				
								0.00	/ /				
								0.00	/ /				
								0.00	/ /				
								0.00	/ /				
								0.00	/ /				
								0.00	/ /				
								0.00	/ /				
								0.00	/ /				
								0.00	/ /				
								0.00	/ /				
								118.60	01/26/00				
SC01204416DCC1	T12S	R44W	16	SWSWE	STATE OF COLORADO	152379 A	4315	65.08	01/12/83	-0.25	-0.57	0.33	EC
								65.20	04/01/89				
								64.45	03/19/89				
								65.90	01/24/90				
								65.10	01/23/91				
								0.00	01/05/92				
								65.43	01/27/93				
								64.54	12/21/93				
								0.00	/ /				
								64.20	12/20/95				
								64.70	01/18/97				
								64.93	01/17/98				
								64.52	01/21/99				
64.77	01/19/00												
SC01204435ADD	T12S	R44W	35	SESENE	KIMMEL, E.G.	0	4210	131.18	12/27/85	-1.68	-3.08	-5.42	EC
								130.75	04/01/88				
								131.40	01/10/89				
								136.10	01/23/90				
								133.60	01/23/91				
								135.00	01/05/92				
								0.00	01/27/93				
								135.32	12/21/93				
								135.20	01/15/95				
								135.94	12/20/95				
								137.08	01/16/97				
								138.24	01/17/98				
								137.34	01/19/99				
139.02	01/26/00												

WATER LEVELS IN THE
NORTHERN HIGH PLAINS DESIGNATED BASIN
1999/2000

LOCAL WELL NUMBER	TWNS	RNG	SEC	QTR	WELL OWNER	PERMIT	ELEV	WATER LEVEL (feet) BLS	DATE	CHANGE 99/00 (feet)	CHANGE 5 YEARS 96/00 (feet)	CHANGE 10 YEAR 91/00 (feet)	GWM	
SC01204503CDD	T12S	R45W	3	S	SWESE	CARROLL, MIKE	16411 F	0	0.00	/ /	-0.41			EC
								0.00	/ /					
								0.00	/ /					
								0.00	/ /					
								0.00	/ /					
								0.00	/ /					
								0.00	/ /					
								0.00	/ /					
								0.00	/ /					
								0.00	/ /					
								151.70	01/14/97					
								151.91	01/18/98					
								151.54	01/19/99					
								151.95	01/19/00					
SC01204505DDD	T12S	R45W	5	S	SESESE	U S GOVERNMENT	0	4440	179.10	12/05/86	-0.31	-1.01	-2.74	EC
								178.98	03/29/88					
								180.18	01/12/89					
								180.49	01/24/90					
								180.54	01/25/91					
								180.80	01/05/92					
								181.60	01/28/93					
								181.83	01/14/94					
								182.00	01/14/95					
								182.27	12/22/95					
								182.08	01/14/97					
								182.96	01/18/98					
								182.97	01/19/99					
183.28	01/19/00													
SC01204710DBC	T12S	R47W	10	S	SENWSW	SMELKER FARMS CO	15548 F	0	0.00	/ /	-0.22			EC
								0.00	/ /					
								0.00	/ /					
								0.00	/ /					
								0.00	/ /					
								0.00	/ /					
								0.00	/ /					
								0.00	/ /					
								0.00	/ /					
								0.00	/ /					
								110.27	01/14/97					
								110.87	01/18/98					
								110.75	01/19/99					
								110.97	01/20/00					
SC01204810ABD	T12S	R48W	10	N	NENWSE	SHARP, A.	0	4718	150.39	12/06/86	0.28	0.80	0.68	EC
								150.02	03/29/88					
								150.29	01/12/89					
								0.00	/ /					
								150.00	01/25/91					
								150.43	01/09/92					
								0.00	01/28/93					
								150.10	01/14/94					
								149.80	01/15/95					
								150.12	12/22/95					
								149.65	01/14/97					
150.03	01/18/98													
149.60	01/19/99													
149.32	01/20/00													

WATER LEVELS IN THE
NORTHERN HIGH PLAINS DESIGNATED BASIN
1999/2000

LOCAL WELL NUMBER	TWNS	RNG	SEC	QTR	WELL OWNER	PERMIT	ELEV	WATER LEVEL (feet) BLS	DATE	CHANGE 99/00 (feet)	CHANGE 5 YEARS 96/00 (feet)	CHANGE 10 YEAR 91/00 (feet)	GWM
SC01304209AAB	T13S	R42W	9	NENENW	DURR, D.	0	3910	117.49	12/05/86	-0.64	-2.26	-4.59	EC
								116.52	04/01/88				
								117.60	03/10/89				
								120.60	01/23/90				
								119.85	01/23/91				
								121.15	01/04/92				
								121.70	01/26/93				
								121.92	12/21/93				
								121.98	01/15/95				
								122.18	12/20/95				
								122.79	01/18/97				
								123.52	01/16/98				
								123.80	01/21/99				
								124.44	01/18/00				
SC01304217CCC	T13S	R42W	17	SWSWSW	U.S. GOVERNMENT	0	4002	228.65	12/04/86	-0.41	-2.53	-7.10	EC
								228.50	04/01/88				
								231.62	01/10/89				
								232.40	01/23/90				
								232.65	01/23/91				
								234.58	01/04/92				
								235.67	01/26/93				
								236.33	12/21/93				
								236.75	01/15/95				
								237.22	12/20/95				
								237.96	01/18/97				
								238.62	01/16/98				
								239.34	01/22/99				
								239.75	01/18/00				
SC01304223CDC	T13S	R42W	23	SWSSEW	ROTHER FARMS INC.	9519 FP 3890	140.48	12/04/86	-0.64	-3.58	-6.38	EC	
								140.00					04/01/88
								142.00					01/10/89
								145.06					01/23/90
								144.80					01/23/91
								146.63					01/04/92
								146.30					01/26/93
								145.72					12/21/93
								147.10					01/15/95
								147.60					12/20/95
								148.87					01/18/97
								148.25					01/16/98
								150.54					01/21/99
								151.18					01/18/00
SC01304224DDA	T13S	R42W	24	SESENE	CURE BRITHERS	9530 FP 3885	153.63	12/04/86	-0.69	-2.81	-6.41	EC	
								152.87					04/01/88
								155.10					01/10/89
								167.45					01/23/90
								158.91					01/23/91
								158.91					01/04/92
								159.59					01/26/93
								162.08					01/13/94
								160.84					01/15/95
								162.51					12/20/95
								162.88					01/18/97
								162.25					01/16/98
								164.63					01/21/99
								165.32					01/18/00

WATER LEVELS IN THE
NORTHERN HIGH PLAINS DESIGNATED BASIN
1999/2000

LOCAL WELL NUMBER	TWNS	RNG	SEC	QTR	WELL OWNER	PERMIT	ELEV	WATER LEVEL (feet) BLS	DATE	CHANGE 99/00 (feet)	CHANGE 5 YEARS 96/00 (feet)	CHANGE 10 YEAR 91/00 (feet)	GWM
SC01304421BCA	T13S	R44W	21	NWSWNE	HANAVAN, C.L. & P.	7381 FP	4227	37.15	12/02/86	-0.24	0.32	0.98	EC
								37.21	04/01/88				
								37.25	01/10/89				
								37.45	01/21/90				
								37.60	01/23/91				
								37.04	01/05/92				
								37.22	01/27/93				
								36.90	01/13/94				
								36.90	01/14/95				
								36.94	12/21/95				
								37.02	01/16/97				
								36.14	01/16/98				
								36.38	01/19/99				
								36.62	01/19/00				
								SC01304502DDA	T13S				
183.70	03/29/88												
184.50	01/10/89												
205.25	01/21/90												
184.70	01/21/91												
185.82	01/05/92												
185.68	01/27/93												
186.64	01/14/94												
186.88	01/14/95												
186.33	12/22/95												
187.52	01/16/97												
187.74	01/17/98												
188.00	01/19/99												
188.06	01/19/00												
SC01304525CCC	T13S	R45W	25	SWSWSW	LOWE, MARVIN	5665 FP	4360			204.98	12/03/86	-1.16	-2.63
								203.10	03/29/88				
								208.18	01/10/89				
								215.70	01/21/90				
								211.60	01/21/91				
								211.40	01/05/92				
								211.05	01/28/93				
								211.02	01/14/94				
								216.61	01/14/95				
								217.57	12/21/95				
								219.40	01/16/97				
								222.06	01/17/98				
								219.04	01/19/99				
								220.20	01/19/00				
								SC01304614DCC	T13S	R46W	14		
153.91	03/29/88												
158.68	01/10/89												
161.15	01/21/90												
161.40	01/21/91												
160.72	01/06/92												
0.00	01/28/93												
166.05	01/14/94												
164.52	01/14/95												
163.57	12/22/95												
164.88	01/14/97												
166.61	01/17/98												
168.25	01/19/99												
167.49	01/19/00												

WATER LEVELS IN THE
NORTHERN HIGH PLAINS DESIGNATED BASIN
1999/2000

LOCAL WELL NUMBER	TWNS	RNG	SEC	QTR	WELL OWNER	PERMIT	ELEV	WATER LEVEL (feet) BLS	DATE	CHANGE 99/00 (feet)	CHANGE 5 YEARS 96/00 (feet)	CHANGE 10 YEAR 91/00 (feet)	GWM
SC01404106DBA	T14S	R41W	6	SENWNE	ALDRIDGE, RAYMOND	20718 FP	3897	194.89	12/04/86	-2.08	-6.53	-13.77	EC
								193.10	03/31/88				
								1.00	01/10/89				
								193.90	01/23/90				
								197.01	01/14/91				
								199.82	01/04/92				
								200.22	01/26/93				
								201.12	01/13/94				
								201.84	01/15/95				
								204.25	12/20/95				
								206.28	01/18/97				
								207.74	01/16/98				
								208.70	01/21/99				
								210.78	01/18/00				
SC01404118ABD	T14S	R41W	18	NENWSE	SIMPSON, V.G.	13776 F	3895	211.69	12/04/86	-1.34	-6.80	-16.10	EC
								211.12	03/31/88				
								213.20	01/10/89				
								216.16	01/23/90				
								218.30	01/14/91				
								219.68	01/04/92				
								221.41	01/26/93				
								223.48	01/13/94				
								226.41	01/15/95				
								227.60	12/21/95				
								230.20	01/18/97				
								232.45	01/17/98				
								233.06	01/21/99				
								234.40	01/18/00				
SC01404130ABB	T14S	R41W	30	NENWNW	PURVIS FARMS INC.	20969 FP	3885	194.50	12/04/86	-1.31	-7.31	-16.82	EC
								193.60	03/31/88				
								196.08	01/09/89				
								199.55	01/24/90				
								201.37	01/14/91				
								202.44	01/04/92				
								204.63	01/26/93				
								0.00	/ /				
								208.50	01/15/95				
								210.88	12/21/95				
								212.07	01/18/97				
								214.24	01/17/98				
								216.88	01/21/99				
								218.19	01/18/00				
SC01404131ACC	T14S	R41W	31	NESWSW	PURVIS FARMS INC.	4932 FP	3885	189.97	12/04/86	-1.42	-7.90	-16.59	EC
								190.10	03/31/88				
								191.60	01/09/89				
								198.45	01/24/90				
								196.11	01/14/91				
								196.50	01/04/92				
								199.93	01/26/93				
								201.05	01/13/94				
								202.95	01/15/95				
								204.80	12/21/95				
								206.77	01/18/97				
								208.56	01/17/98				
								211.28	01/21/99				
								212.70	01/18/00				

WATER LEVELS IN THE
NORTHERN HIGH PLAINS DESIGNATED BASIN
1999/2000

LOCAL WELL NUMBER	TWNS	RNG	SEC	QTR	WELL OWNER	PERMIT	ELEV	WATER LEVEL (feet) BLS	DATE	CHANGE 99/00 (feet)	CHANGE 5 YEARS 96/00 (feet)	CHANGE 10 YEAR 91/00 (feet)	GWM
SC01404228DAD	T14S	R42W	28	SENESE NICKELSON FARMS INC.	9192 FP	3960	246.20	12/04/86	-1.32	-6.38			EC
							245.70	03/31/88					
							246.30	01/09/89					
							0.00	01/25/90					
							0.00	01/15/91					
							251.61	01/04/92					
							253.77	01/26/93					
							254.05	01/13/94					
							255.68	01/15/95					
							257.94	12/21/95					
							259.74	01/16/97					
							261.88	01/17/98					
							263.00	01/21/99					
							264.32	01/18/00					
SC01404307ABC	T14S	R43W	7	SWNWNE TALBERT, MARION	18558 FP	0	0.00	/ /	-0.13	1.46			EC
							0.00	/ /					
							0.00	/ /					
							0.00	/ /					
							0.00	/ /					
							0.00	/ /					
							0.00	/ /					
							271.90	01/13/94					
							274.47	01/15/95					
							276.16	12/20/95					
							276.48	01/16/97					
							274.48	01/16/98					
							274.57	01/21/99					
							274.70	01/18/00					
SC01404418DDB	T14S	R44W	18	SESENW BEEK TRUST	11248 F	4257	192.38	12/03/86	-1.20	-1.40			EC
							190.98	03/29/88					
							193.83	03/10/89					
							208.65	01/21/90					
							0.00	01/15/91					
							209.70	01/05/92					
							195.06	01/28/93					
							194.90	01/13/94					
							195.63	01/14/95					
							195.60	12/21/95					
							195.60	01/14/97					
							196.64	01/16/98					
							195.80	01/21/99					
							197.00	01/19/00					
SC01404429DAB	T14S	R44W	29	SEENW FEYH, MELVIN P.	5199 FP	0	0.00	/ /	-1.88				EC
							0.00	/ /					
							0.00	/ /					
							0.00	/ /					
							0.00	/ /					
							0.00	/ /					
							0.00	/ /					
							0.00	/ /					
							0.00	/ /					
							0.00	/ /					
							0.00	/ /					
							0.00	/ /					
							272.80	01/16/97					
							274.08	01/17/98					
275.39	01/21/99												
277.27	01/19/00												

WATER LEVELS IN THE
NORTHERN HIGH PLAINS DESIGNATED BASIN
1999/2000

LOCAL WELL NUMBER	TWNS	RNG	SEC	QTR	WELL OWNER	PERMIT	ELEV	WATER LEVEL (feet) BLS	DATE	CHANGE 99/00 (feet)	CHANGE 5 YEARS 96/00 (feet)	CHANGE 10 YEAR 91/00 (feet)	GWM	
SC01404505ADD	T14S	R45W	5	NESESE	MITCHEK, D.	11751 F	4350	113.62	12/03/86					
								113.10	03/29/88			-0.90	6.33	EC
								109.64	01/10/89					
								112.00	01/21/90					
								112.61	01/21/91					
								106.76	01/05/92					
								106.19	01/28/93					
								105.80	01/13/94					
								105.63	01/14/95					
								105.38	12/21/95					
								105.25	01/14/97					
								105.15	01/17/98					
								0.00	01/19/99					
								106.28	01/19/00					
SC01504203BBD	T15S	R42W	3	NWNWSE	WHITE, ARLYN	13825 F	3945	214.76	12/04/86	-1.75	-5.55	-11.15	EC	
								214.64	03/31/88					
								215.10	01/09/89					
								219.35	01/24/90					
								218.30	01/15/91					
								218.63	01/04/92					
								219.96	01/26/93					
								220.88	01/13/94					
								222.48	01/15/95					
								223.90	12/21/95					
								225.02	01/16/97					
								226.45	01/17/98					
								227.70	01/21/99					
								229.45	01/18/00					
SC01504223BCC	T15S	R42W	23	NWSWSW	ADAMS, L.B.	0	3977	208.34	12/04/86	-0.59	-0.05	-0.55	EC	
								207.94	03/31/88					
								208.10	01/09/89					
								208.24	01/25/90					
								208.08	01/14/91					
								208.11	01/04/92					
								208.58	01/26/93					
								209.76	01/13/94					
								208.16	01/15/95					
								208.58	12/21/95					
								209.32	01/16/97					
								208.58	01/17/98					
								208.04	01/21/99					
								208.63	01/18/00					
SC01504301AAA	T15S	R43W	1	NENENE	U.S. GOVERNMENT	0	4021	192.75	12/04/86	-1.52	-4.19	-3.82	EC	
								190.00	03/31/88					
								191.68	01/09/89					
								192.34	01/24/90					
								197.75	01/14/91					
								193.26	01/04/92					
								192.51	01/26/93					
								194.17	01/13/94					
								195.47	01/15/95					
								197.38	12/21/95					
								198.55	01/16/97					
								199.19	01/17/98					
								200.05	01/21/99					
								201.57	01/18/00					

WATER LEVELS IN THE
NORTHERN HIGH PLAINS DESIGNATED BASIN
1999/2000

LOCAL WELL NUMBER	TWNS	RNG	SEC	QTR	WELL OWNER	PERMIT	ELEV	WATER LEVEL (feet) BLS	DATE	CHANGE 99/00 (feet)	CHANGE 5 YEARS 96/00 (feet)	CHANGE 10 YEAR 91/00 (feet)	GWM
SC01504302BBD	T15S	R43W	2	NWNWSE	WHEELER, GARY L.	5725 FP	4070	231.19	12/04/86	-1.67	-4.08		EC
								231.47	03/31/88				
								231.38	01/09/89				
								240.50	01/24/90				
								0.00	01/15/91				
								244.46	01/04/92				
								237.92	01/28/93				
								0.00	/ /				
								239.85	01/15/95				
								239.72	12/21/95				
								240.70	01/16/97				
								241.18	01/17/98				
								242.13	01/21/99				
								243.80	01/18/00				
SC01504504BAB1	T15S	R45W	4	NWNENW	HARMS, MELVIN B.	17469 F	4390	253.89	12/03/86	-1.55	-2.10	-9.06	EC
								252.90	03/31/88				
								255.35	01/10/89				
								256.65	01/23/90				
								257.62	01/15/91				
								258.45	01/05/92				
								261.55	01/28/93				
								262.86	01/13/94				
								262.36	01/14/95				
								264.58	12/21/95				
								262.90	01/14/97				
								264.19	01/17/98				
								265.13	01/19/99				
								266.68	01/19/00				

APPENDIX J
WATER LEVEL DATA
FOR
KIOWA and PROWERS COUNTIES

WATER LEVELS IN THE
NORTHERN HIGH PLAINS DESIGNATED BASIN
1999/2000

LOCAL WELL NUMBER	TWNS	RNG	SEC	QTR	WELL OWNER	PERMIT	ELEV	WATER LEVEL (feet) BLS	DATE	CHANGE 99/00 (feet)	CHANGE 5 YEARS 96/00 (feet)	CHANGE 10 YEAR 91/00 (feet)	GWM
SC01704131CCC	T17S	R41W	31	SWSWSW	U.S. GOVERNMENT	0	3935	50.23	12/04/86	-0.40	-0.50	1.25	KIO
								50.00	03/31/88				
								50.30	01/05/89				
								50.38	01/25/90				
								50.50	01/29/91				
								48.58	01/31/92				
								49.59	01/11/93				
								49.25	01/04/94				
								49.00	01/11/95				
								48.75	01/19/96				
								49.45	01/21/97				
								45.68	01/07/98				
								48.85	01/27/99				
								49.25	01/10/00				
								SC01904208BAB1	T19S				
25.47	03/29/88												
25.73	01/05/89												
25.87	01/17/90												
26.05	01/29/91												
25.75	01/31/92												
0.00	01/13/93												
24.10	01/04/94												
25.60	01/11/95												
23.60	01/19/96												
24.30	01/21/97												
22.32	01/07/98												
19.60	01/27/99												
19.39	01/10/00												
SC01904414DDA	T19S	R44W	14	SESENE	KOELLER, HARLEY	88015 A	4420			0.00	/ /		
								0.00	/ /				
								0.00	/ /				
								0.00	/ /				
								0.00	/ /				
								0.00	/ /				
								0.00	/ /				
								0.00	/ /				
								0.00	/ /				
								0.00	/ /				
								0.00	/ /				
								0.00	/ /				
								0.00	/ /				
								0.00	/ /				
								38.50	01/12/00				
SC02004106CBB	T20S	R41W	6	SWNWNW	WELSCH, P.]	0	3841	48.44	12/04/86	0.34	1.45	2.25	KIO
								48.15	03/30/88				
								45.81	01/04/89				
								48.92	01/17/90				
								49.10	01/29/91				
								46.38	01/30/92				
								47.55	01/13/93				
								46.20	01/04/94				
								47.40	01/11/95				
								48.30	01/17/96				
								47.50	01/21/97				
								47.37	01/07/98				
								47.19	01/27/99				
								46.85	01/11/00				

WATER LEVELS IN THE
NORTHERN HIGH PLAINS DESIGNATED BASIN
1999/2000

LOCAL WELL NUMBER	TWNS	RNG	SEC	QTR	WELL OWNER	PERMIT	ELEV	WATER LEVEL (feet) BLS	DATE	CHANGE 99/00 (feet)	CHANGE 5 YEARS 96/00 (feet)	CHANGE 10 YEAR 91/00 (feet)	GWM
SC02004229AAD	T20S	R42W	29	NENESE CRUM, S.	9301 F	3855	142.48	12/04/86	0.10	2.40	-3.80	KIO	
							0.00	03/29/88					
							143.60	01/04/89					
							148.24	01/17/90					
							146.10	01/29/91					
							149.35	01/31/92					
							150.10	01/14/93					
							152.61	01/05/94					
							152.40	01/12/95					
							152.30	01/17/96					
							151.50	01/21/97					
							146.52	01/07/98					
							150.00	01/28/99					
							149.90	01/11/00					
SC02004235CAA	T20S	R42W	35	SWNESE REINERT, JAMES	13096 F	3785	150.41	12/04/86	-0.17	1.08	-2.30	KIO	
							0.00	/ /					
							0.00	01/04/89					
							0.00	01/16/90					
							158.07	01/28/91					
							157.40	01/30/92					
							159.40	01/14/93					
							159.43	01/05/94					
							160.45	01/12/95					
							161.45	01/19/96					
							162.15	01/21/97					
							161.34	01/07/98					
							160.20	01/27/99					
							160.37	01/11/00					
SC02004311CAA	T20S	R43W	11	SWNESE BURROWS, JACK	0	0	0.00	/ /	-18.19			KIO	
							0.00	/ /					
							0.00	/ /					
							0.00	/ /					
							0.00	/ /					
							0.00	/ /					
							0.00	/ /					
							0.00	/ /					
							0.00	/ /					
							0.00	/ /					
							0.00	/ /					
							0.00	/ /					
							0.00	/ /					
							0.00	/ /					
186.91	01/28/99												
205.10	01/11/00												
SC02004334DDD	T20S	R43W	34	SESESE DREILING, ANTON F.	12801 F	3885	187.02	04/09/87				KIO	
							0.00	03/30/88					
							196.85	01/04/89					
							191.20	01/17/90					
							197.70	01/28/91					
							197.30	01/31/92					
							194.70	01/14/93					
							197.55	01/05/94					
							200.35	01/11/95					
							200.65	01/17/96					
							201.90	01/22/97					
							199.68	01/08/98					
							208.59	01/28/99					
							0.00	/ /					

WATER LEVELS IN THE
NORTHERN HIGH PLAINS DESIGNATED BASIN
1999/2000

LOCAL WELL NUMBER	TWNS	RNG	SEC	QTR	WELL OWNER	PERMIT	ELEV	WATER LEVEL (feet) BLS	DATE	CHANGE 99/00 (feet)	CHANGE 5 YEARS 96/00 (feet)	CHANGE 10 YEAR 91/00 (feet)	GWM
SC02004414BAA	T20S	R44W	14	NWNENE	WILSON, DEWEY	13079 F	4005	126.70	12/03/86	1.67	4.24	5.31	KIO
								125.07	03/29/88				
								124.70	01/04/89				
								133.80	01/16/90				
								125.85	01/29/91				
								127.53	01/31/92				
								125.18	01/13/93				
								125.68	01/04/94				
								125.83	01/10/95				
								124.78	01/17/96				
								125.53	01/22/97				
								124.68	01/08/98				
								122.21	01/28/99				
								120.54	01/12/00				
SC02004436BBD	T20S	R44W	36	NWNWE	PREISSER, J.G.	10381 F	3885	149.39	12/03/86	-0.87	-0.20	-3.40	KIO
								149.10	03/29/88				
								146.01	01/04/89				
								161.40	01/16/90				
								145.65	01/28/91				
								143.70	01/31/92				
								145.70	01/13/93				
								145.29	01/04/94				
								145.00	01/10/95				
								148.85	01/17/96				
								152.65	01/22/97				
								152.22	01/08/98				
								148.18	01/28/99				
								149.05	01/12/00				

WATER LEVELS IN THE
NORTHERN HIGH PLAINS DESIGNATED BASIN
1999/2000

LOCAL WELL NUMBER	TWNS	RNG	SEC	QTR	WELL OWNER	PERMIT	ELEV	WATER LEVEL (feet) BLS	DATE	CHANGE 99/00 (feet)	CHANGE 5 YEARS 96/00 (feet)	CHANGE 10 YEAR 91/00 (feet)	GWM
SC02104106ADC	T21S	R41W	6	NESESW	WILCOXEN, J.	11891 F	3755	110.22	12/04/86	-0.68	3.75	-2.68	PRO
								111.12	03/30/88				
								110.21	01/04/89				
								117.65	01/16/90				
								111.32	01/28/91				
								111.48	01/30/92				
								0.00	01/14/93				
								110.28	01/06/94				
								111.60	01/12/95				
								117.75	01/19/96				
								112.90	01/21/97				
								119.83	01/07/98				
								113.32	01/27/99				
								114.00	01/11/00				
SC02104202BBA	T21S	R42W	2	NWNWNE	BUTLER BROTHERS	0	3775	137.80	12/04/86	-0.01	-0.10		PRO
								0.00	/ /				
								129.00	01/04/89				
								140.55	01/17/90				
								0.00	01/28/91				
								139.40	01/31/92				
								141.10	01/14/93				
								140.55	01/05/94				
								142.60	01/12/95				
								141.60	01/19/96				
								142.10	01/21/97				
								142.15	01/07/98				
								141.69	01/27/99				
								141.70	01/11/00				
SC02104206CCB	T21S	R42W	6	SWSWNW	BURNETT, D.	6816 F	3825	122.41	12/06/86	9.46	1.89	2.74	PRO
								116.26	03/30/88				
								115.51	01/04/89				
								130.32	01/17/90				
								114.10	01/28/91				
								112.95	01/31/92				
								112.60	01/15/93				
								112.50	01/05/94				
								113.20	01/11/95				
								113.25	01/17/96				
								114.80	01/22/97				
								120.08	01/08/98				
								120.82	01/27/99				
								111.36	01/11/00				
SC02104224DDA1	T21S	R42W	24	SESENE	CAMPBELL, ROY	0	3740	113.27	12/04/86	0.07	1.05	-2.85	PRO
								112.86	03/30/88				
								112.85	01/04/89				
								113.60	01/16/90				
								113.20	01/28/91				
								112.74	01/31/92				
								114.80	01/14/93				
								115.23	01/05/94				
								115.50	01/12/95				
								117.10	01/19/96				
								117.10	01/22/97				
								114.14	01/08/98				
								116.12	01/27/99				
								116.05	01/11/00				

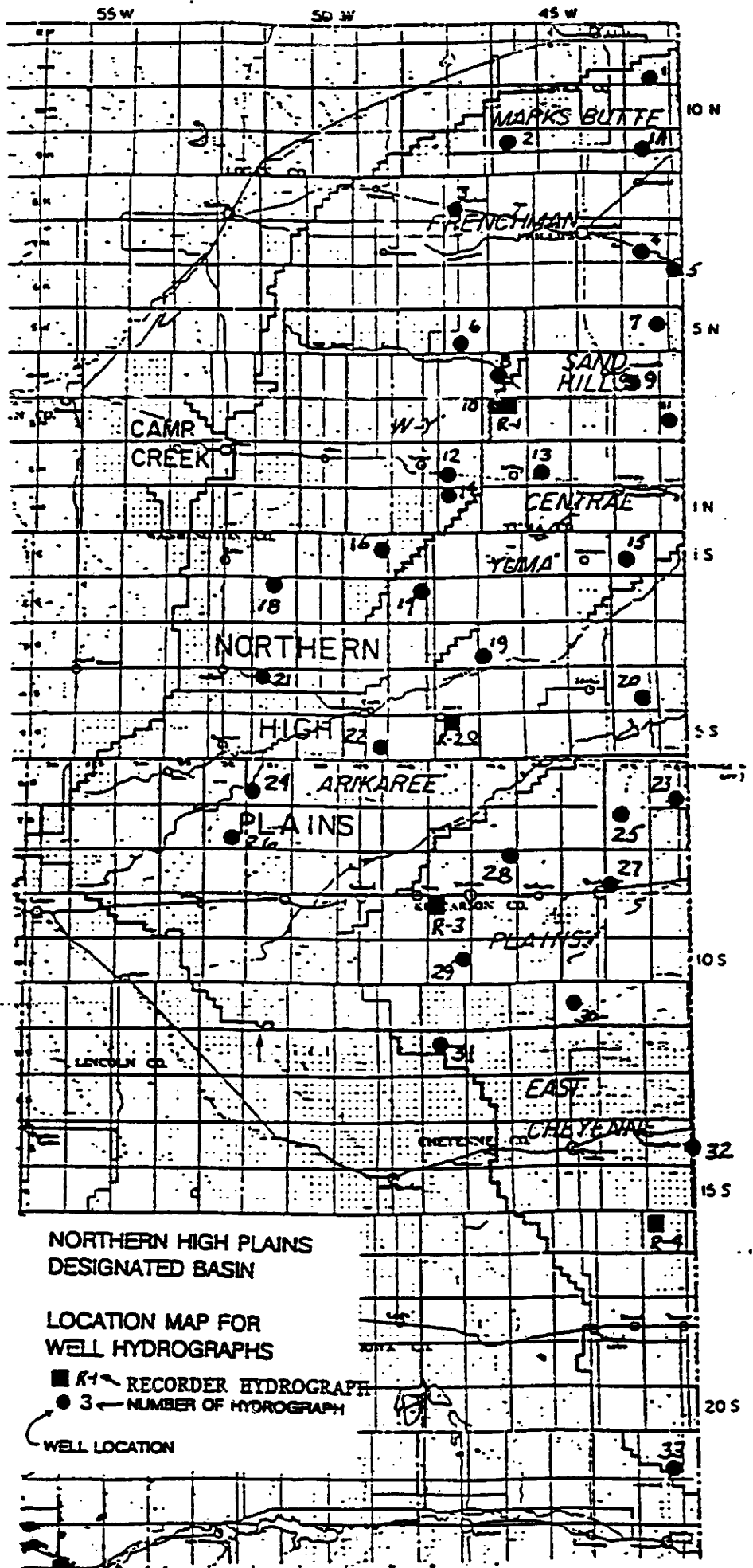
WATER LEVELS IN THE
NORTHERN HIGH PLAINS DESIGNATED BASIN
1999/2000

LOCAL WELL NUMBER	TWNS	RNG	SEC	QTR	WELL OWNER	PERMIT	ELEV	WATER LEVEL (feet) BLS	DATE	CHANGE 99/00 (feet)	CHANGE 5 YEARS 96/00 (feet)	CHANGE 10 YEAR 91/00 (feet)	GWM
SC02104232ADC	T21S	R42W	32	NESESW	SUN VUE FARMS	9664 F	3665	80.22	12/03/86	0.39	0.94	0.14	PRO
								78.85	03/30/88				
								78.45	01/04/89				
								79.00	01/16/90				
								78.05	01/28/91				
								78.40	01/31/92				
								78.10	01/14/93				
								77.99	01/05/94				
								78.00	01/12/95				
								78.85	01/19/96				
								77.50	01/22/97				
								77.12	01/08/98				
								78.30	01/27/99				
SC02104302AAB	T21S	R43W	2	NENENW	U.S. GOVERNMENT	0	3884	190.55	12/03/86	-201.35	-0.02	-8.25	PRO
								0.00	/ /				
								193.45	01/04/89				
								192.25	01/17/90				
								193.10	01/28/91				
								193.70	01/31/92				
								196.00	01/15/93				
								199.30	01/05/94				
								0.00	01/11/95				
								201.33	01/17/96				
								203.90	01/22/97				
								204.00	01/08/98				
								0.00	01/28/99				
201.35	01/11/00												
SC02104304DCD	T21S	R43W	4	SESWSE	HALLOCK, L.	13121 F	3830	109.15	12/03/86	1.63	4.10	6.80	PRO
								108.50	03/30/88				
								107.36	01/04/89				
								108.10	01/16/90				
								107.90	01/29/91				
								106.97	01/31/92				
								104.30	01/15/93				
								109.90	01/04/94				
								105.70	01/11/95				
								105.20	01/17/96				
								108.90	01/22/97				
								103.62	01/08/98				
								102.73	01/28/99				
101.10	01/12/00												
SC02104311ADD	T21S	R43W	11	NESESE	LEHNER, R.K.	13728 R	3840	128.93	04/09/87	-1.48	1.12	-1.94	PRO
								128.68	03/30/88				
								128.68	01/04/89				
								129.60	01/16/90				
								128.74	01/28/91				
								129.10	01/31/92				
								125.50	01/15/93				
								129.13	01/05/94				
								129.20	01/11/95				
								131.80	01/17/96				
								133.70	01/22/97				
								124.43	01/08/98				
								129.20	01/27/99				
130.68	01/11/00												

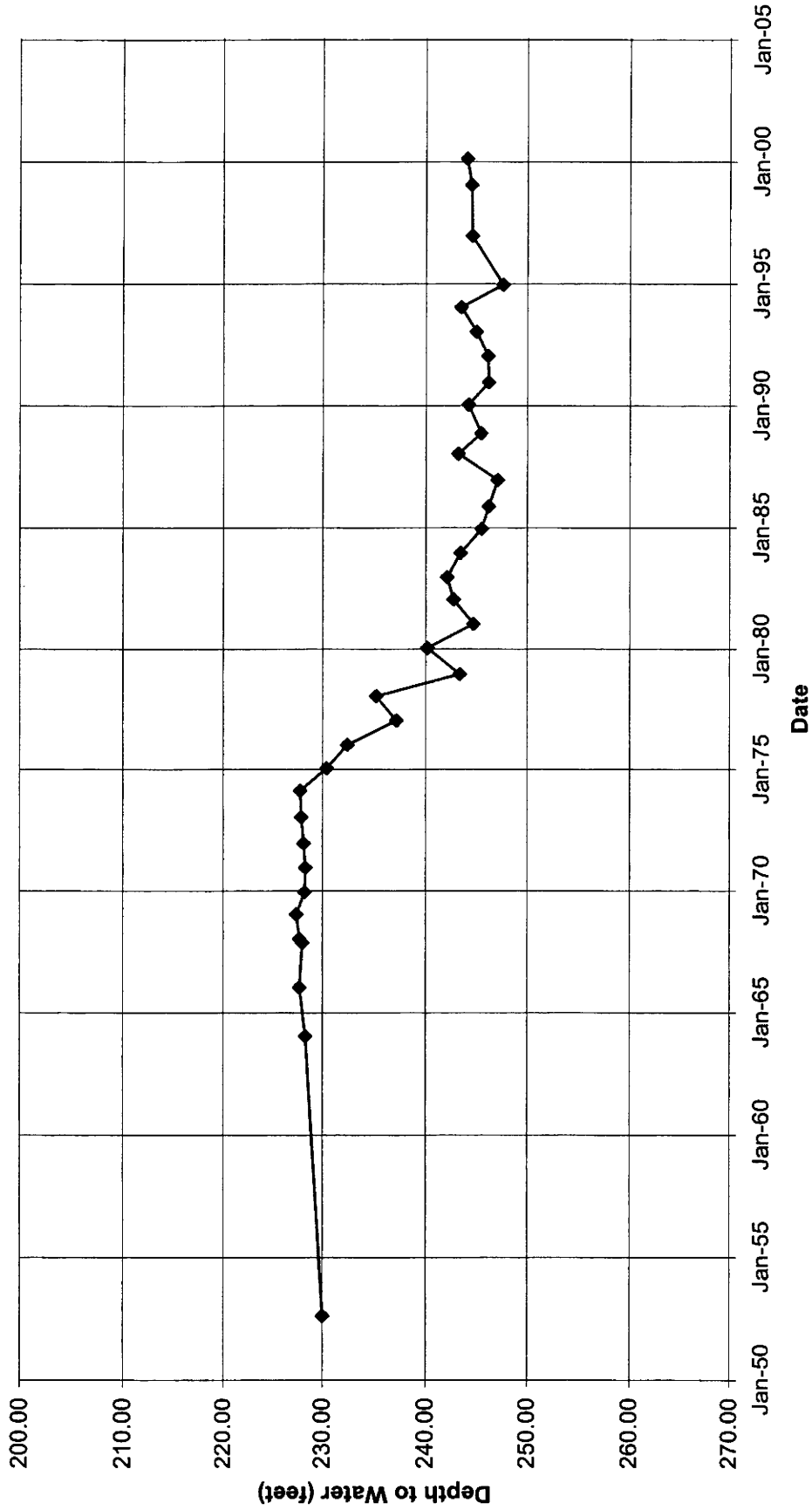
WATER LEVELS IN THE
NORTHERN HIGH PLAINS DESIGNATED BASIN
1999/2000

LOCAL WELL NUMBER	TWNS	RNG	SEC	QTR	WELL OWNER	PERMIT	ELEV	WATER LEVEL (feet) BLS	DATE	CHANGE 99/00 (feet)	CHANGE 5 YEARS 96/00 (feet)	CHANGE 10 YEAR 91/00 (feet)	GWM
SC02104324BBB	T21S	R43W	24	NWNWNW	REYNOLDS, LEROY	4541 R	3750	110.46	04/09/87	3.40	1.55	1.85	PRO
								0.00	/ /				
								109.80	03/22/89				
								117.30	01/16/90				
								109.60	01/28/91				
								108.50	01/31/92				
								108.90	01/14/93				
								109.10	01/05/94				
								108.60	01/11/95				
								109.30	01/17/96				
								107.90	01/22/97				
								109.50	01/08/98				
								111.15	01/27/99				
								107.75	01/11/00				
SC02204202BCA	T22S	R42W	2	NWSWNE	FREY, W.R.	11456 F	3630	91.89	12/04/86	0.36	2.76	8.56	PRO
								82.25	03/30/88				
								81.15	01/04/89				
								93.10	01/16/90				
								81.10	01/28/91				
								80.40	01/31/92				
								78.30	01/14/93				
								77.30	01/05/94				
								76.70	01/12/95				
								75.30	01/19/96				
								74.55	01/22/97				
								73.90	01/08/98				
								72.90	01/27/99				
								72.54	01/11/00				
SC02204211BBB	T22S	R42W	11	NWNWNW	FIRST BANK & TRUST	19583 F	3625	79.78	12/04/86	2.75	7.45	6.35	PRO
								76.81	03/30/88				
								75.52	01/04/89				
								79.20	01/16/90				
								74.15	01/28/91				
								74.35	01/31/92				
								73.55	01/14/93				
								72.05	01/05/94				
								71.00	01/12/95				
								75.25	01/19/96				
								70.55	01/22/97				
								68.32	01/08/98				
								70.55	01/27/99				
								67.80	01/11/00				

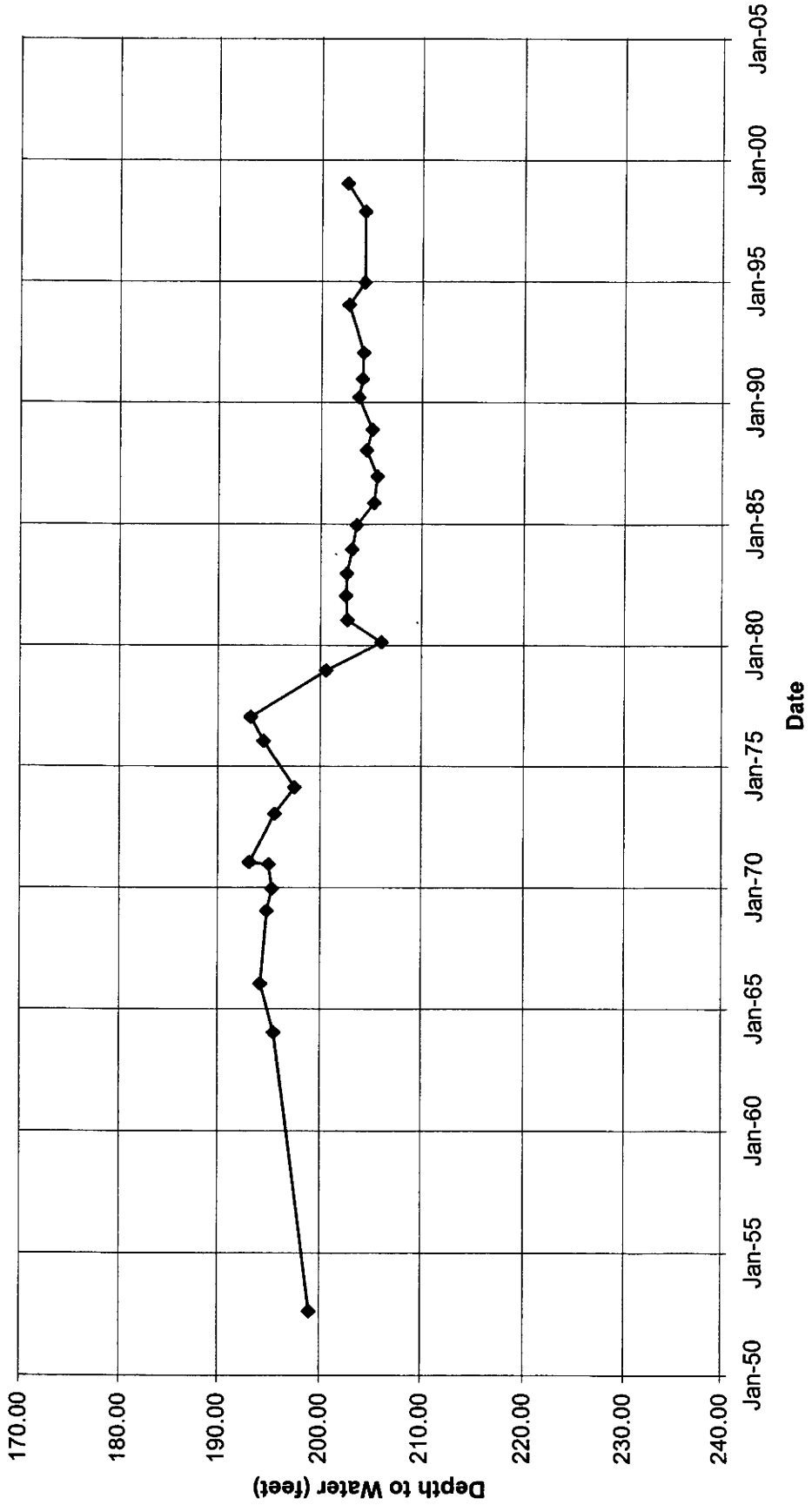
APPENDIX K
LOCATION MAP
AND
HYDROGRAPHS



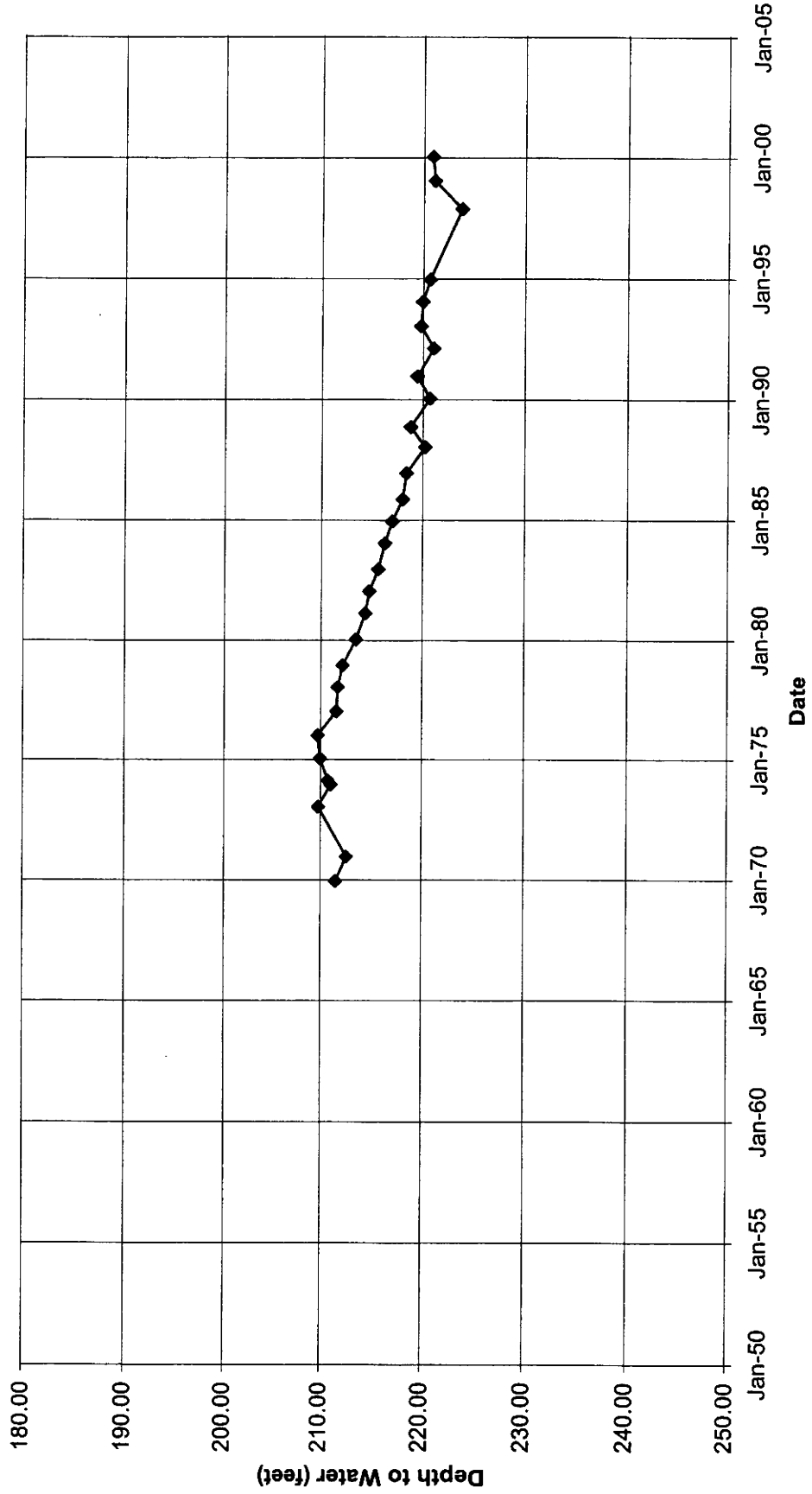
**Well Hydrograph Northern High Plains
MARKS BUTTE GWMD
NHP-1 Depth 282 feet
Section 33, T11N, R43W**



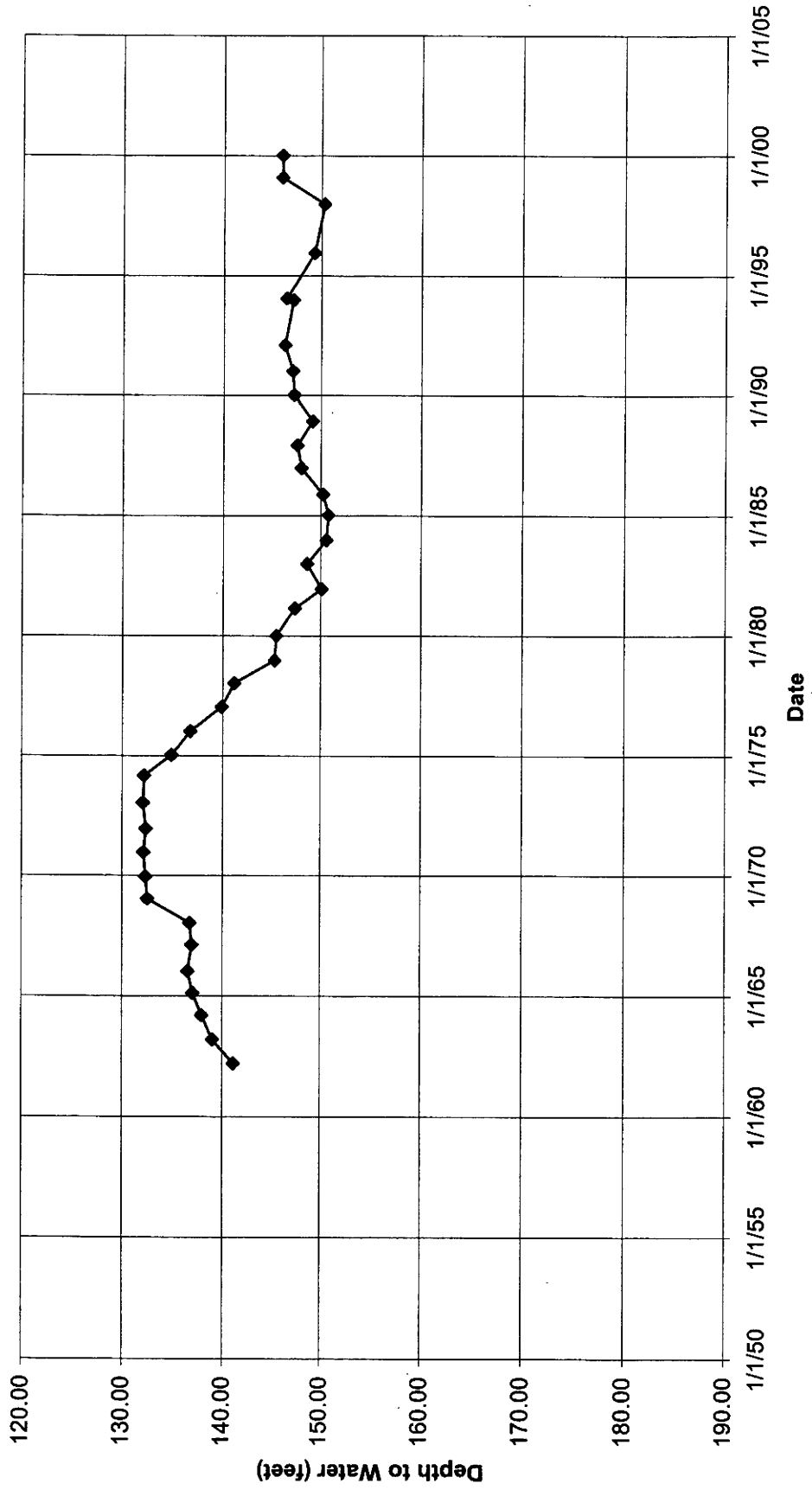
Well Hydrograph Northern High Plains
MARKS BUTTE GWMD
NHP-1A Depth 225 feet
Section 16, T9N, R43W



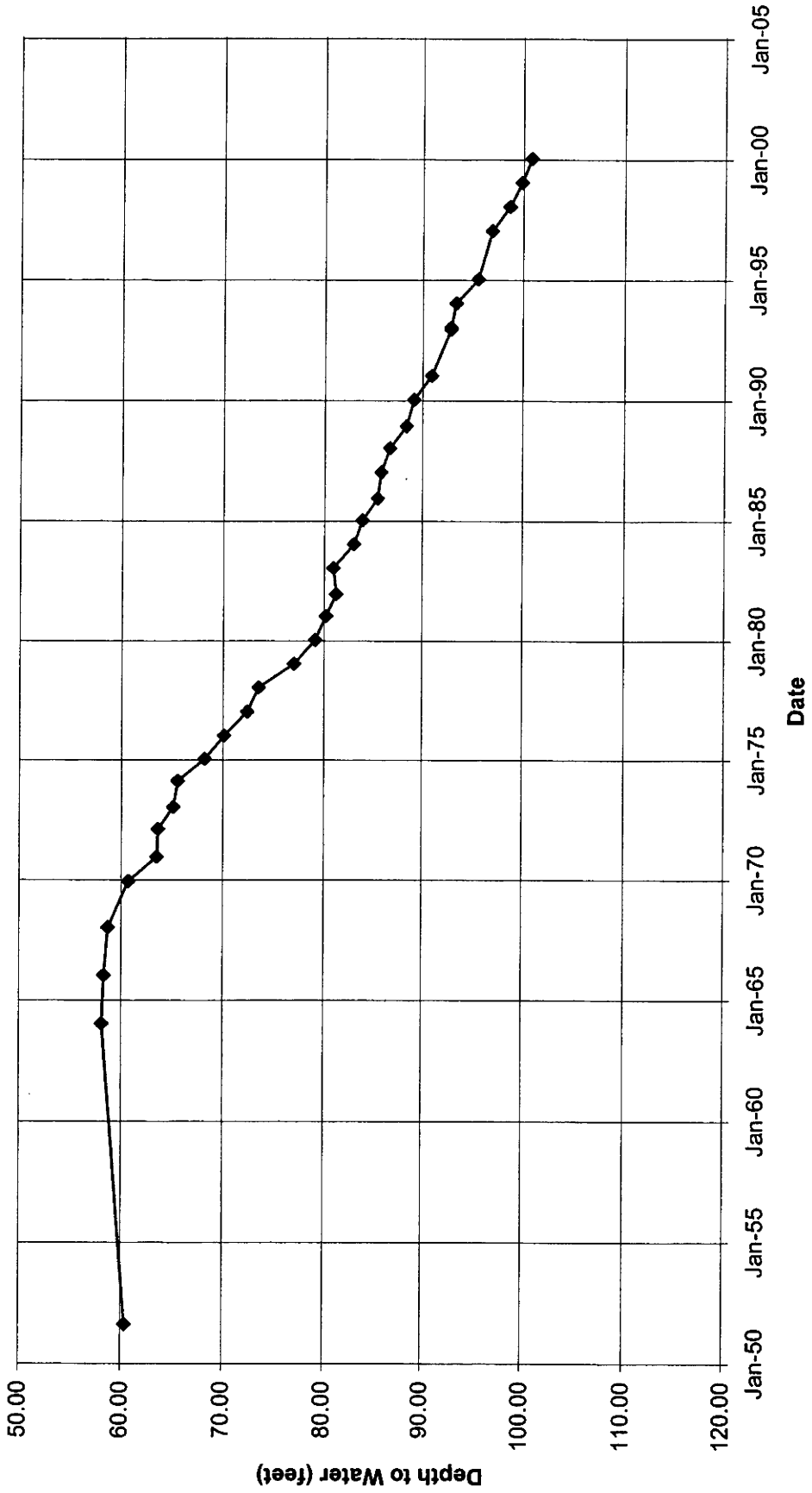
**Well Hydrograph Northern High Plains
MARKS BUTTE GWMD
NHP-2 Depth 274 feet
Section 10, T9N, R46W**



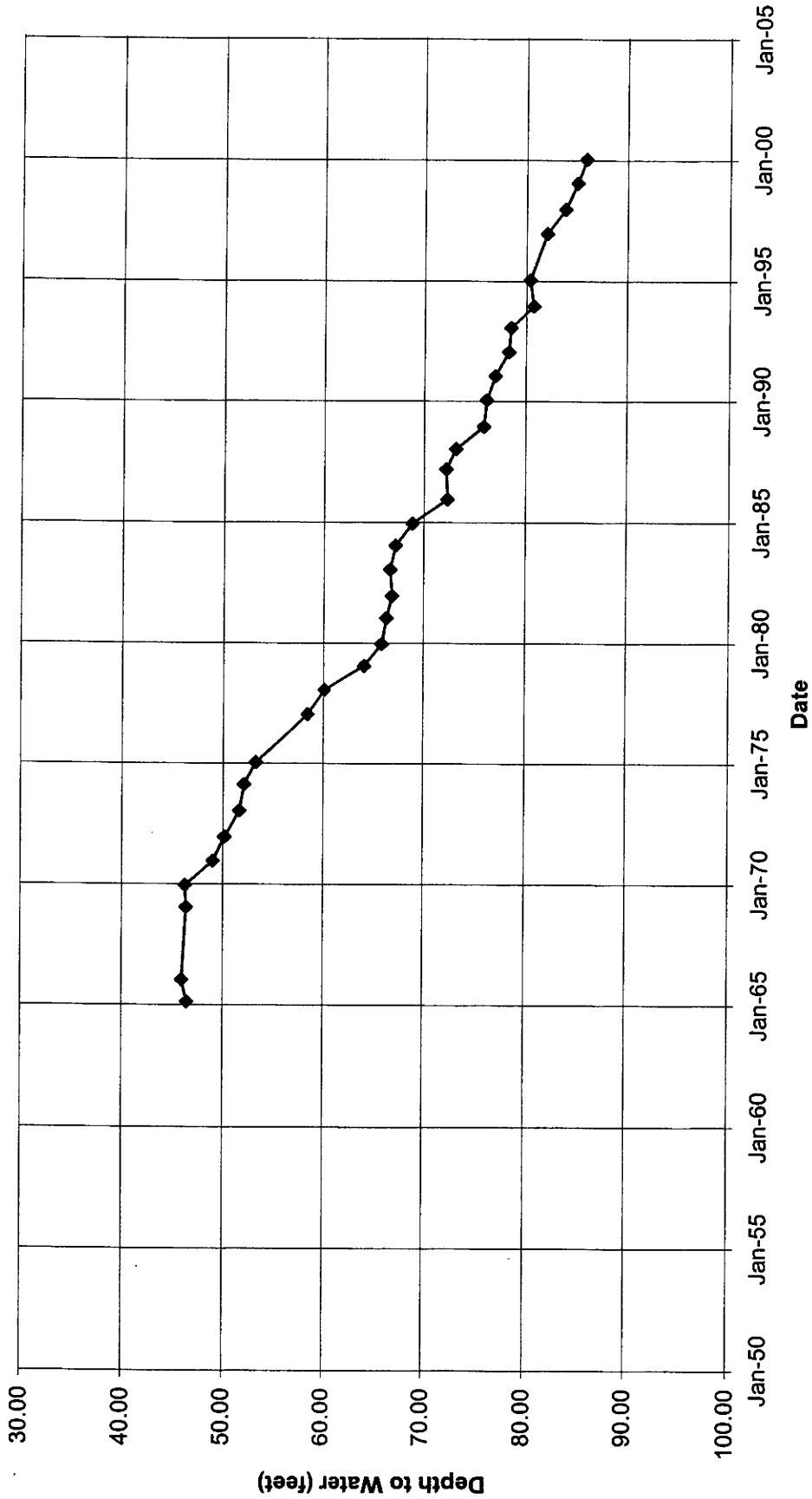
Well Hydrograph Northern High Plains
FRENCHMAN GWMD
NHP-3 Depth 272 feet
Section 19, T8N, R47W



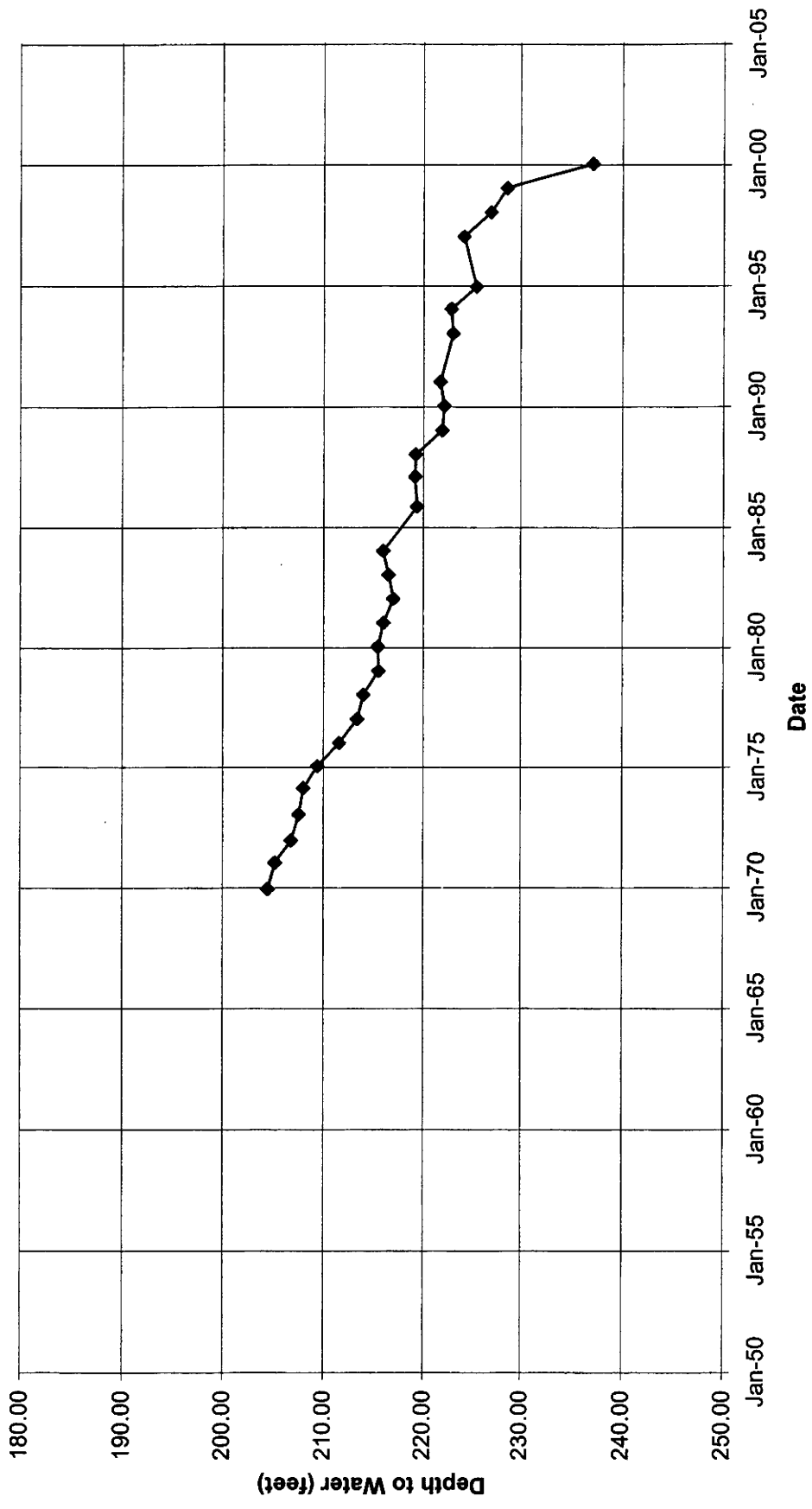
Well Hydrograph Northern High Plains
FRENCHMAN GWMD
NHP-4 Depth 215 feet
Section 27, T7N, R43W



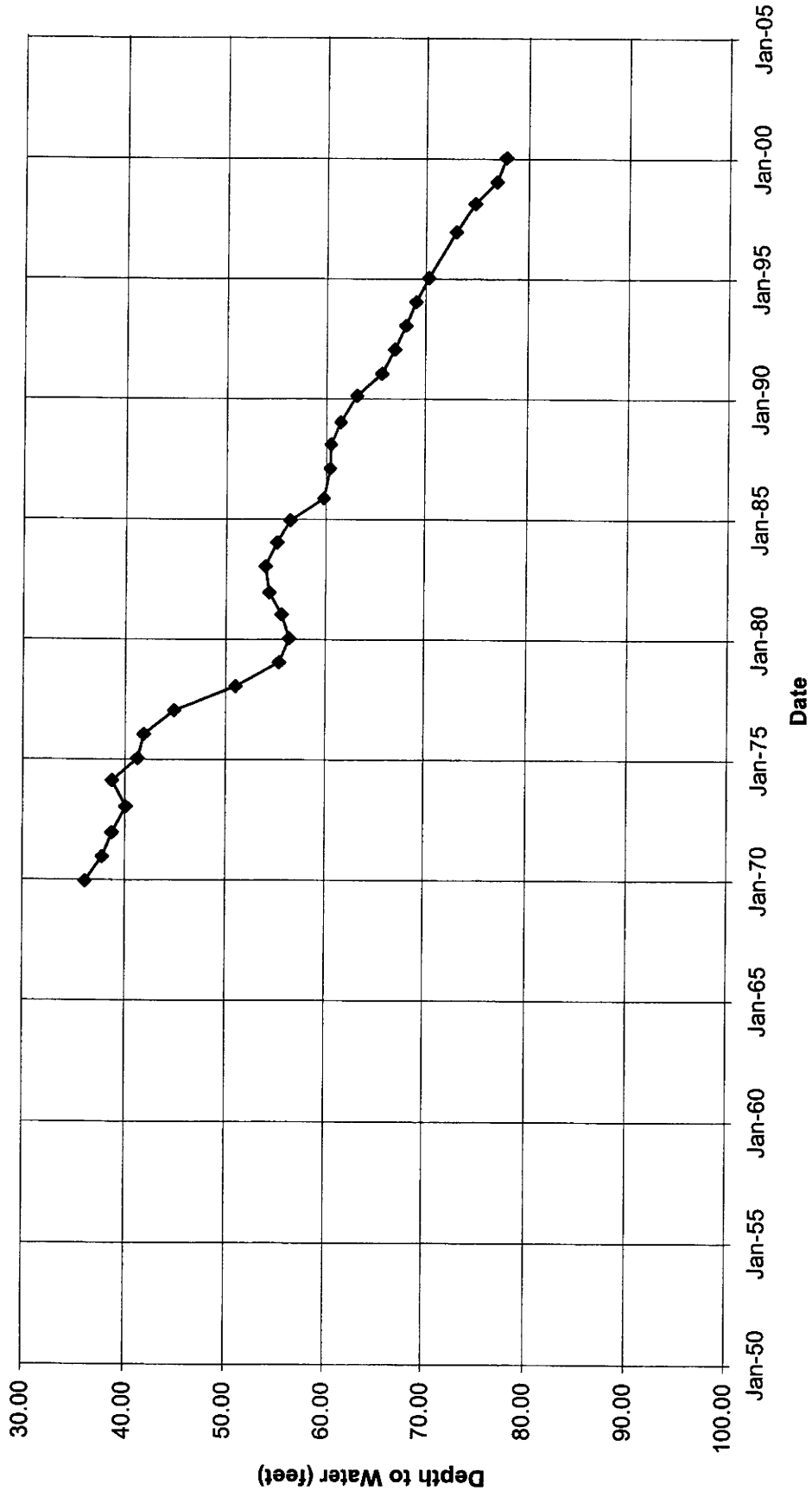
Well Hydrograph Northern High Plains
FRENCHMAN GWMD
NHP-5 Depth 260 feet
Section 7, T6N, R42W



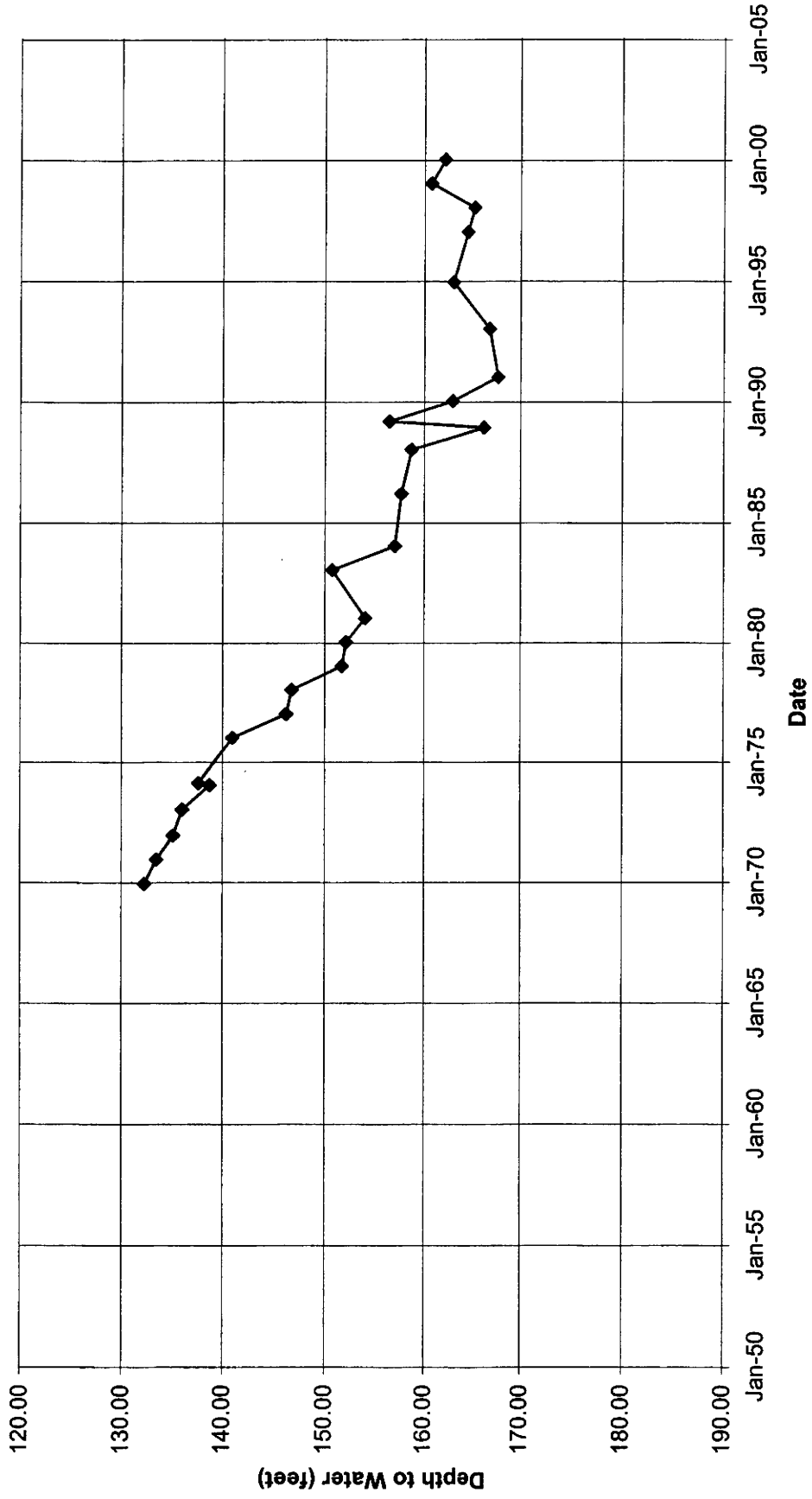
Well Hydrograph Northern High Plains
W-Y GWMD
NHP-6
Section 28, T5N, R47W



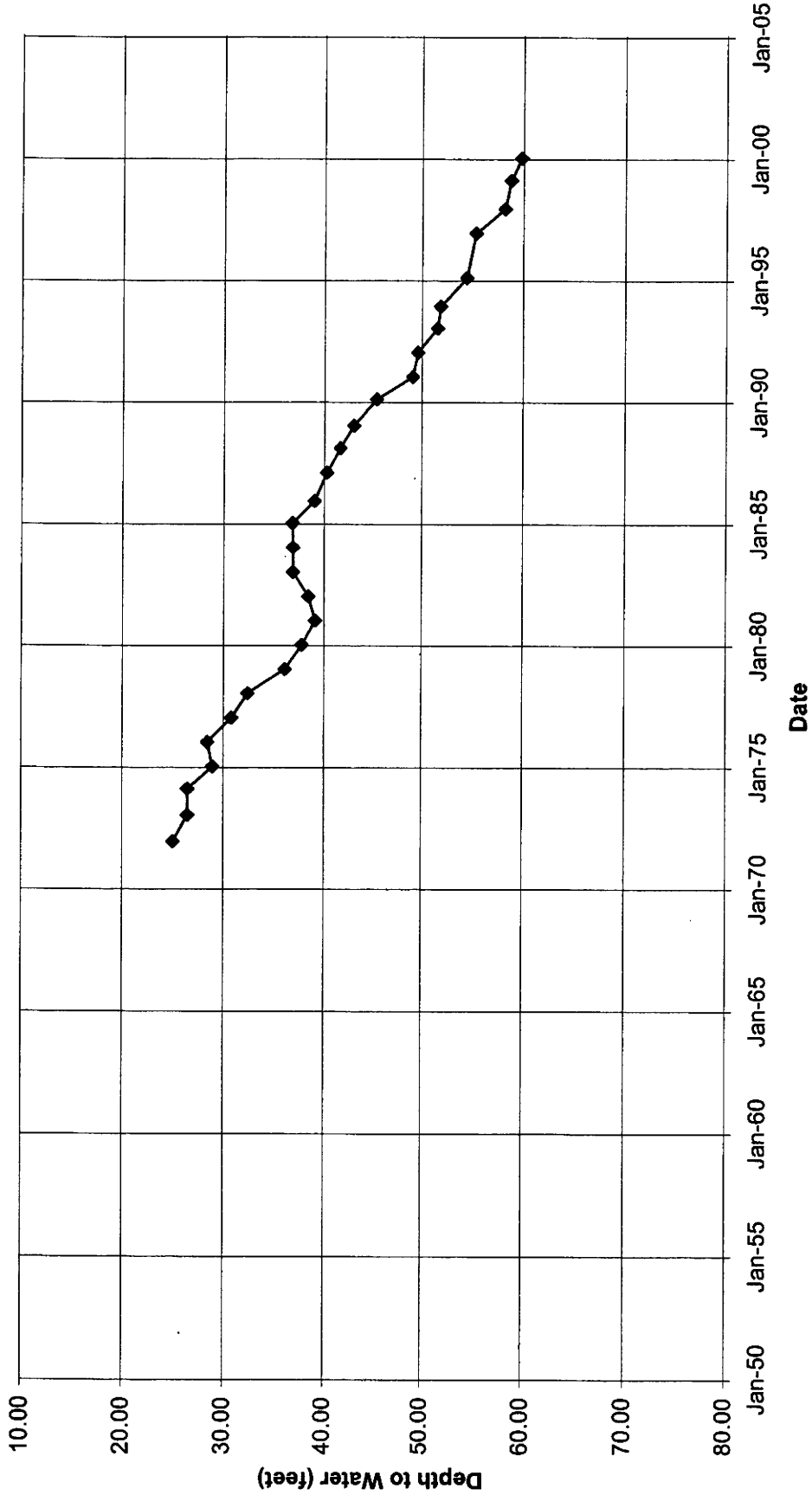
Well Hydrograph Northern High Plains
SAND HILLS GWMD
NHP-7 Depth 253 feet
Section 14, T5N, R43W



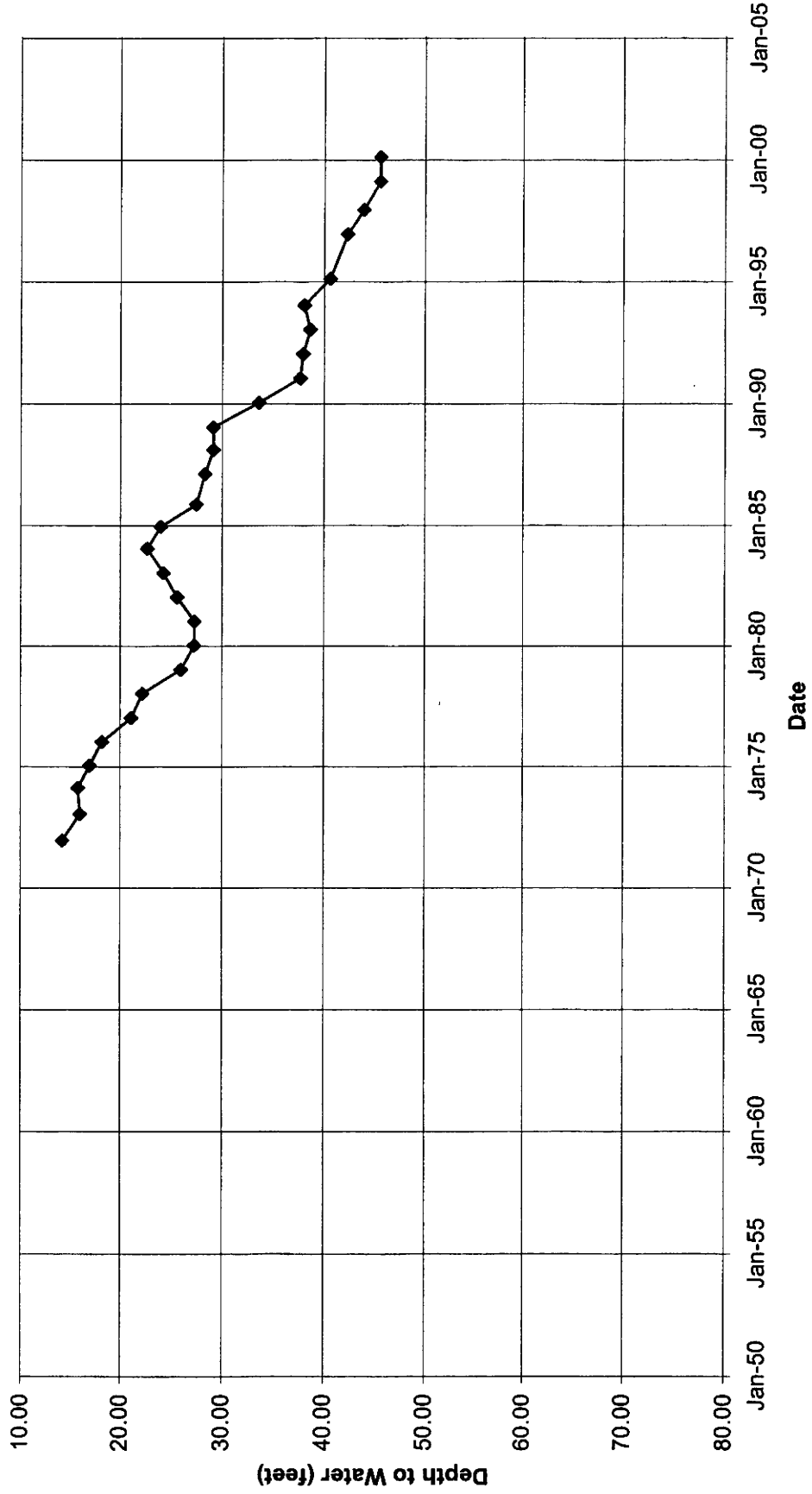
Well Hydrograph Northern High Plains
W-Y GWMD
NHP-8
Section 16, T4N, R46W



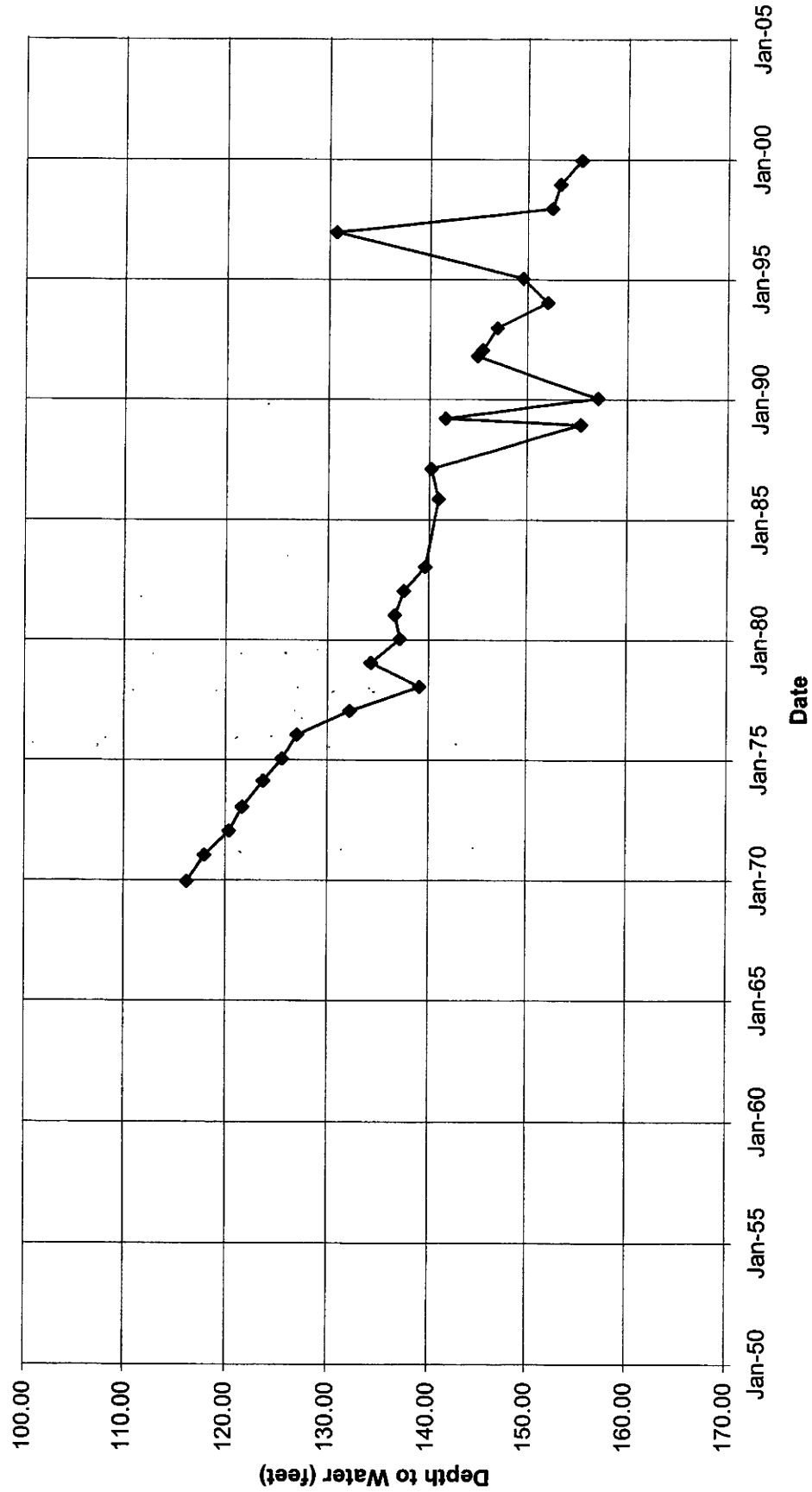
Well Hydrograph Northern High Plains
SAND HILLS GWMD
NHP-9 Depth 370 feet
Section 28, T4N, R43W



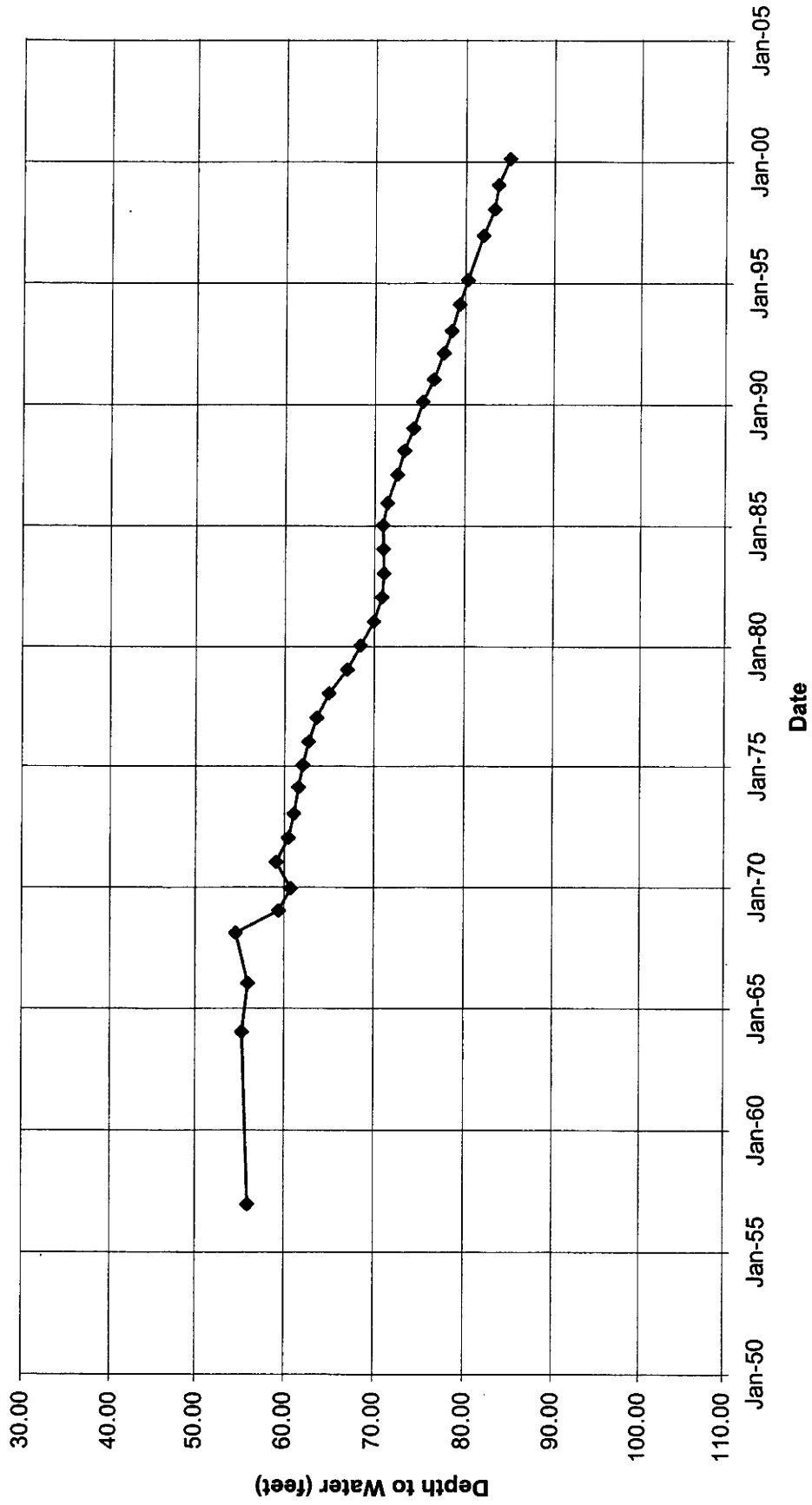
Well Hydrograph Northern High Plains
SAND HILLS GWMD
NHP-11 Depth 300 feet
Section 17, T3N, R42W



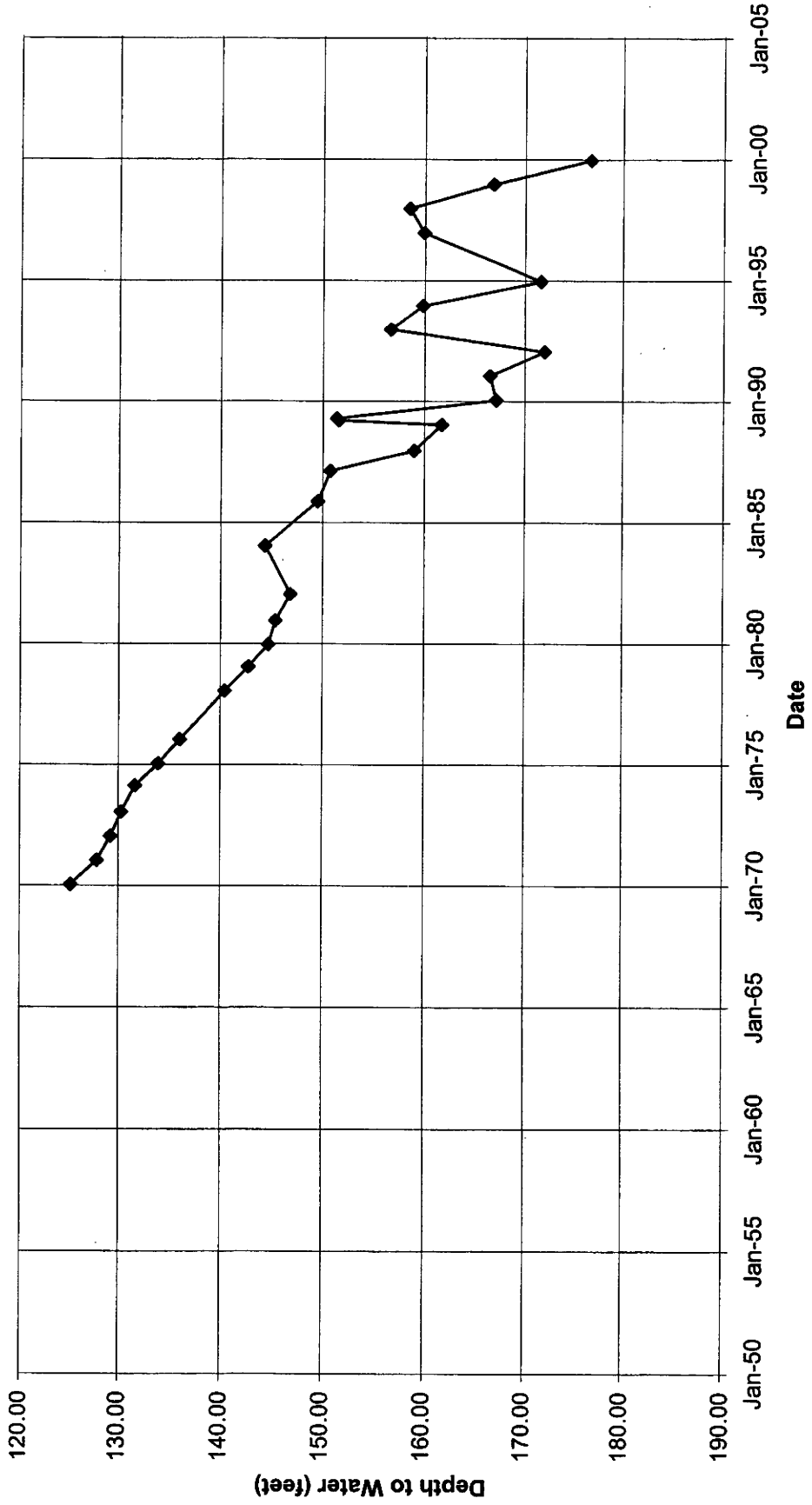
Well Hydrograph Northern High Plains
W-Y GWMD
NHP-12
Section 20, T2N, R47W



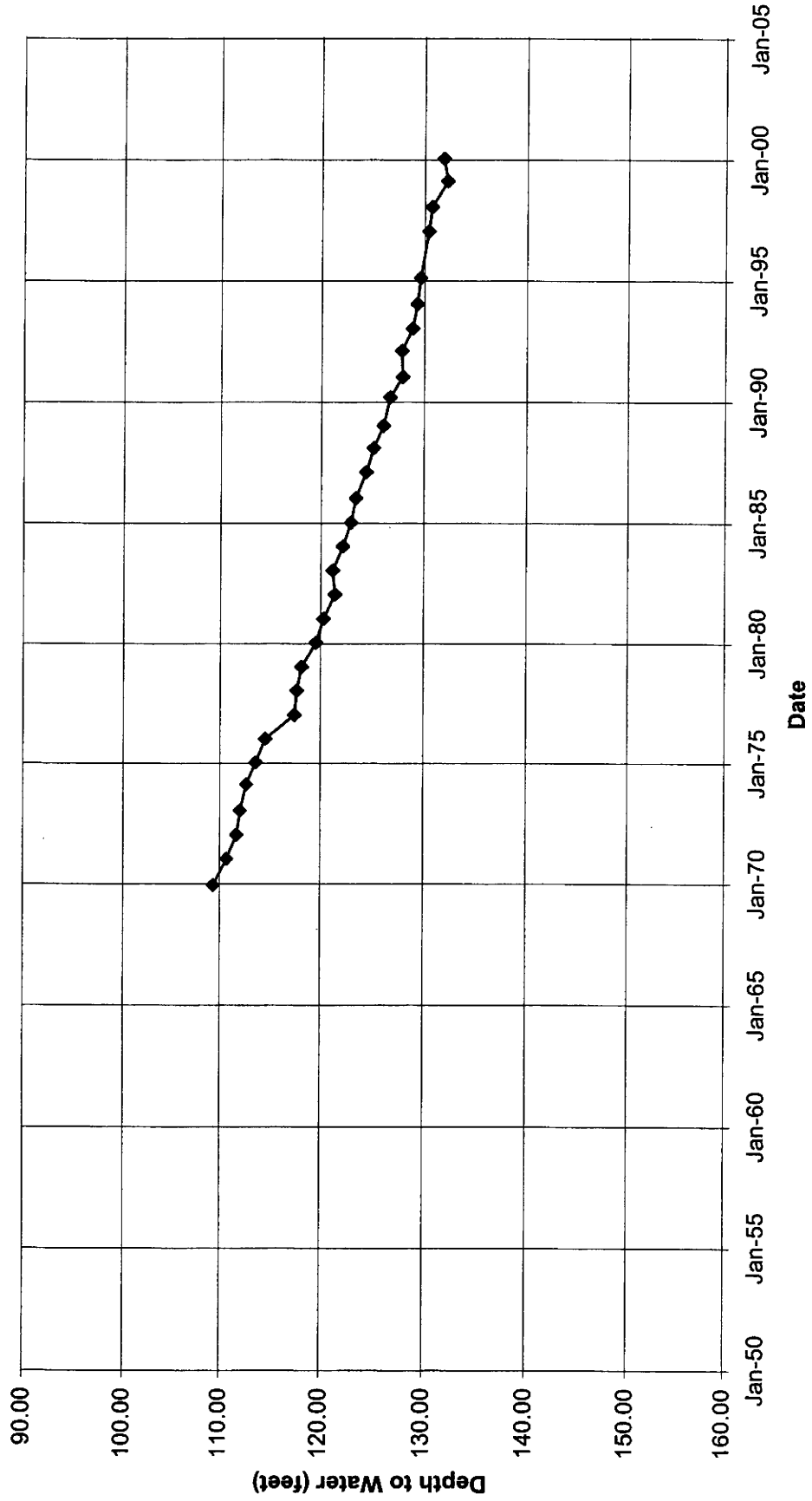
Well Hydrograph Northern High Plains
CENTRAL YUMA GWMD
NHP-13 Depth
Section 20, T2N, R45W



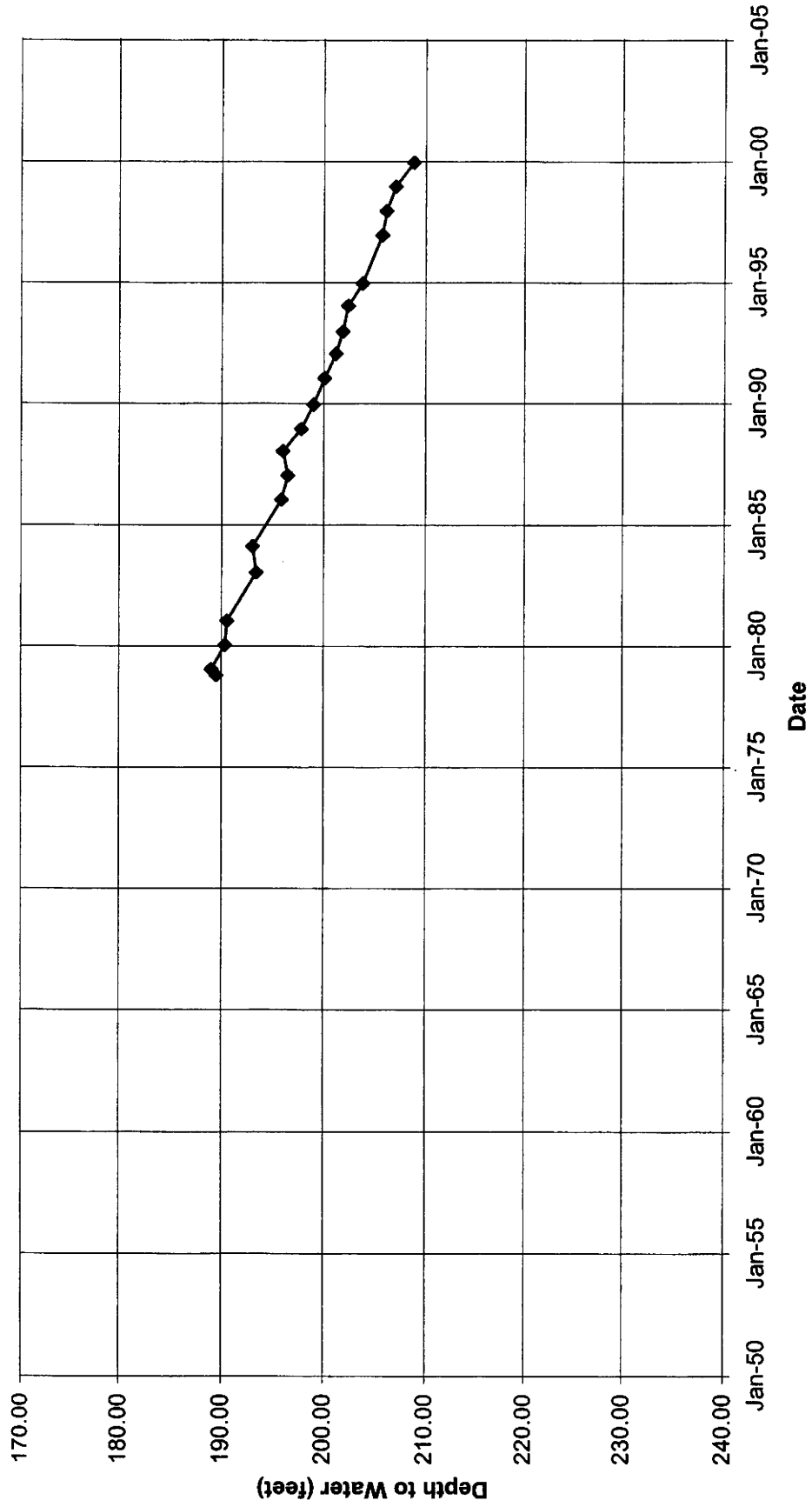
Well Hydrograph Northern High Plains
W-Y GWMD
NHP-14
Section 5, T1N, R47W



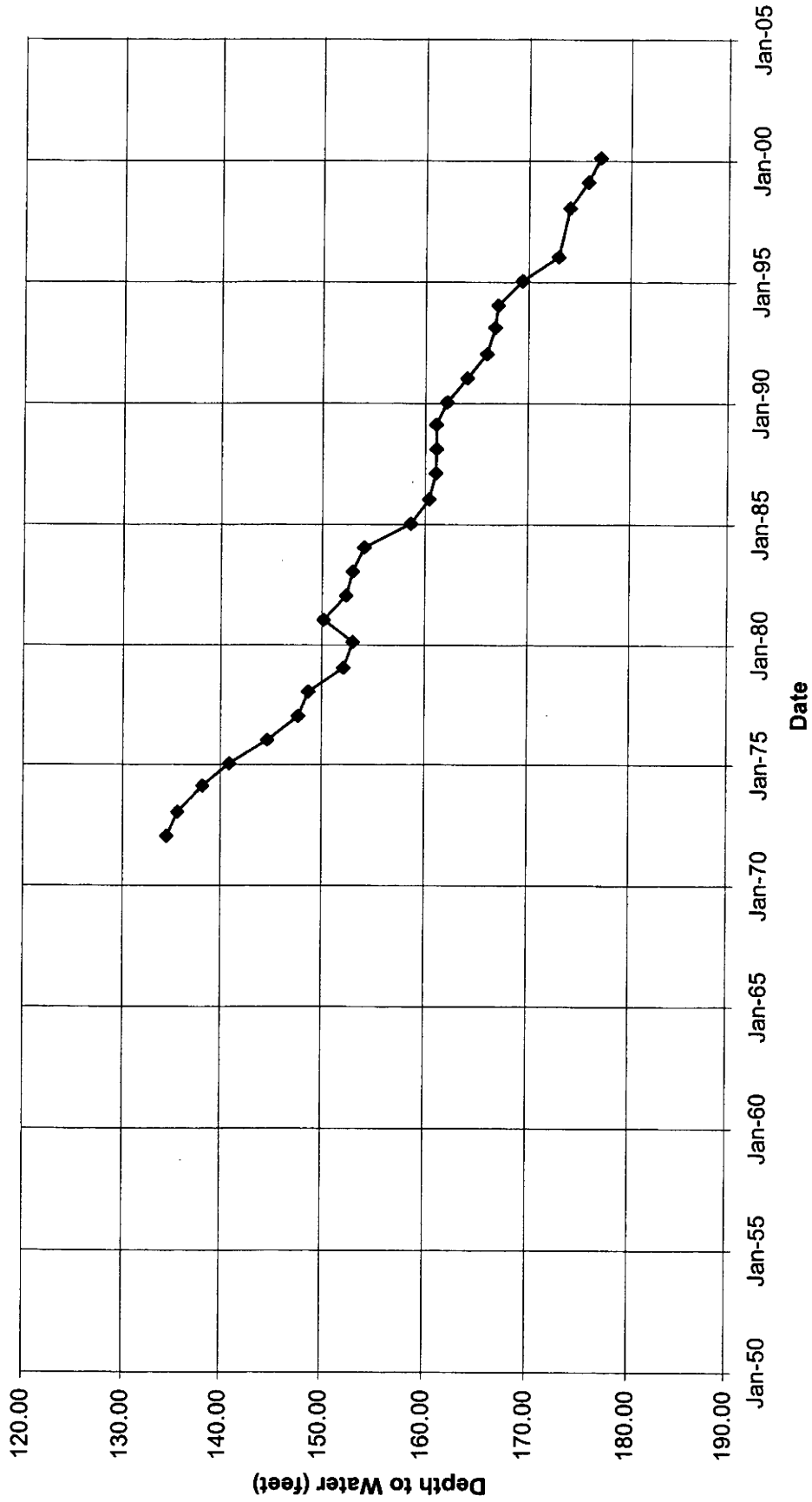
**Well Hydrograph Northern High Plains
CENTRAL YUMA GWMD
NHP-15 Depth 244 feet
Section 20, T1N, R43W**



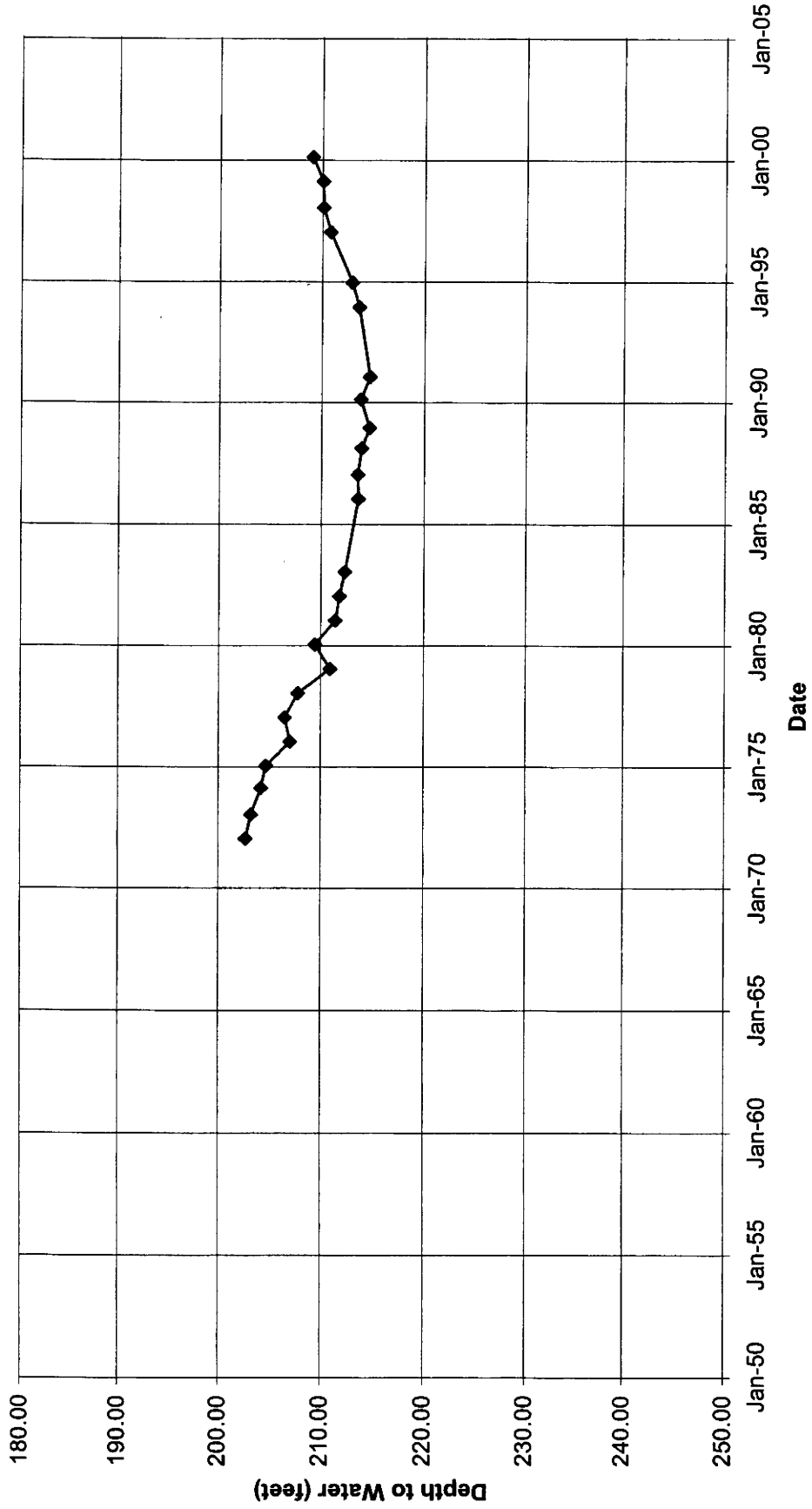
Well Hydrograph Northern High Plains
W-Y GWMD
NHP-16
Section 12, T1S, R49W



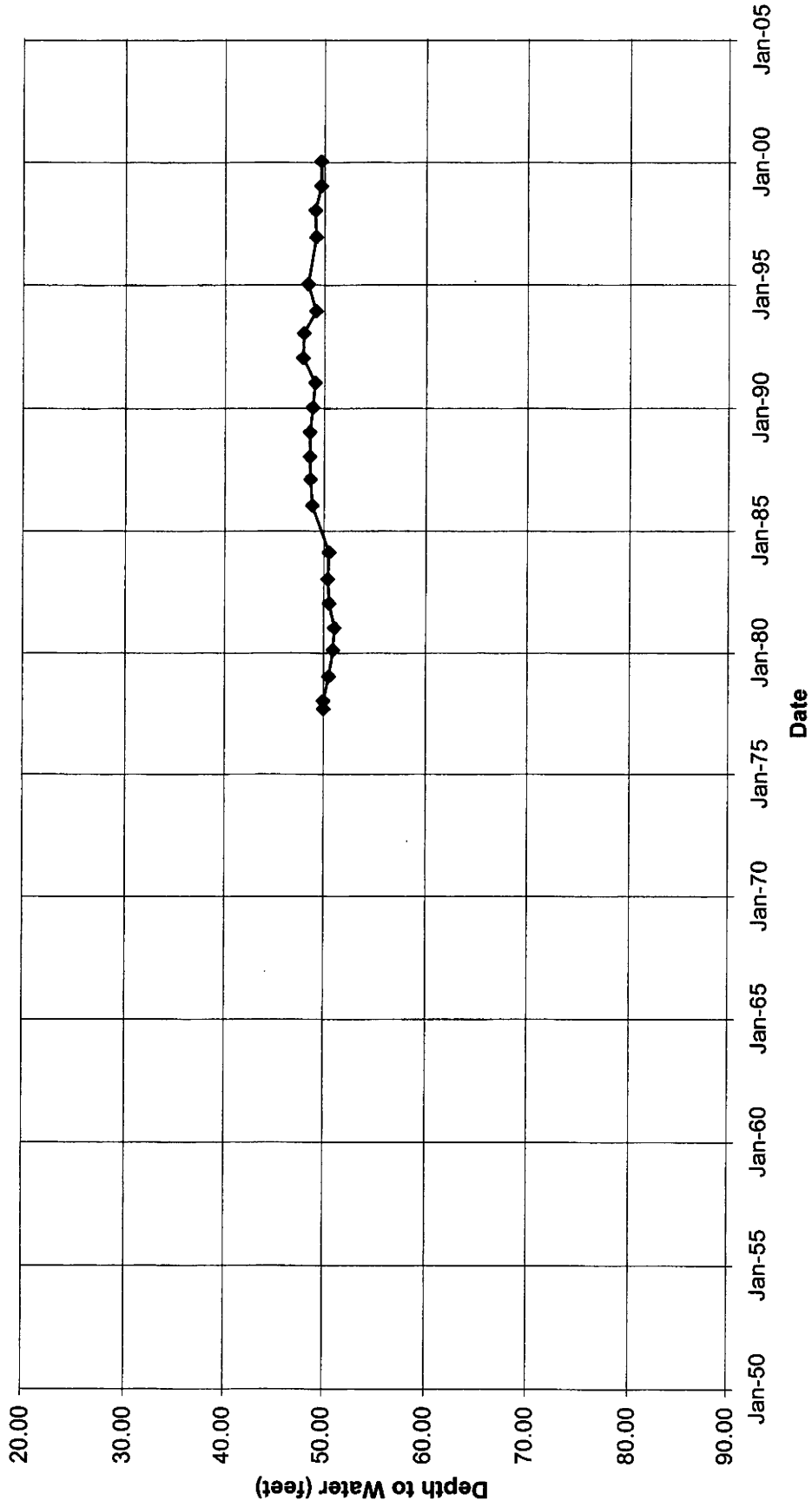
**Well Hydrograph Northern High Plains
CENTRAL YUMA GWMD
NHP-17 Depth 254 feet
Section 11, T2S, R48W**



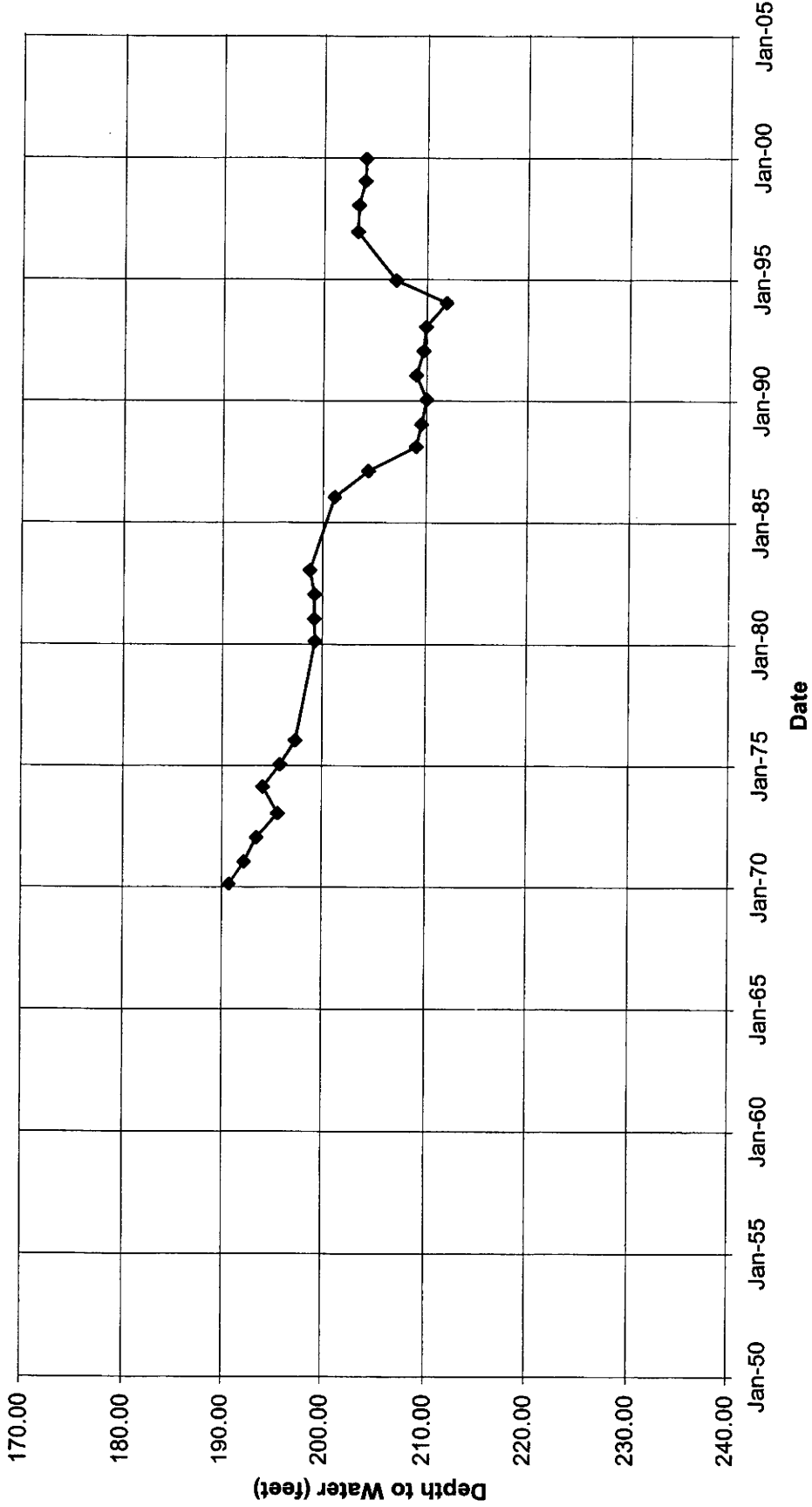
Well Hydrograph Northern High Plains
WASHINGTON COUNTY
NHP-18 Depth 296 feet
Section 3, T2S, R51W



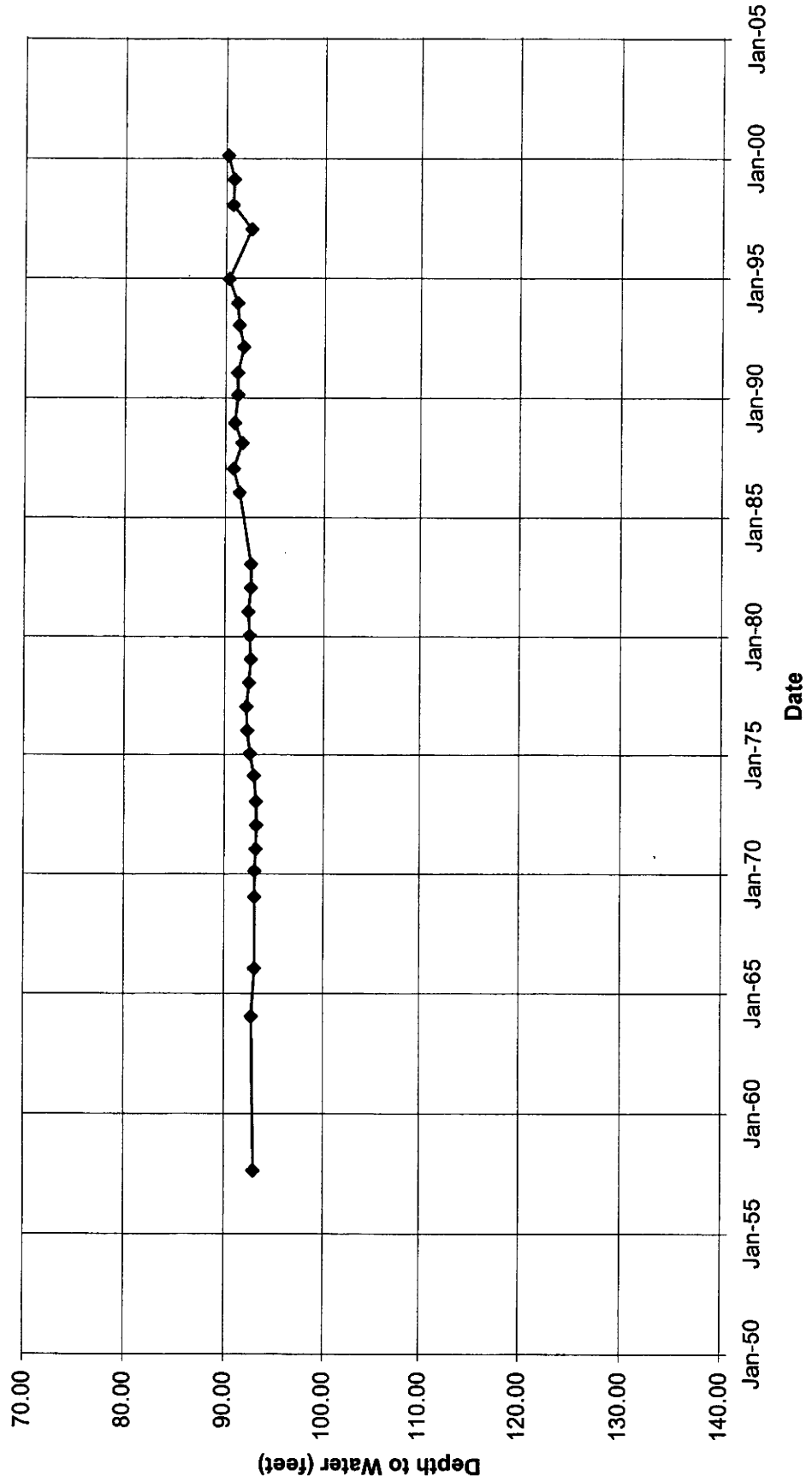
Well Hydrograph Northern High Plains
Arikaree GWMD
NHP-19
Section 30, T3S, R46W



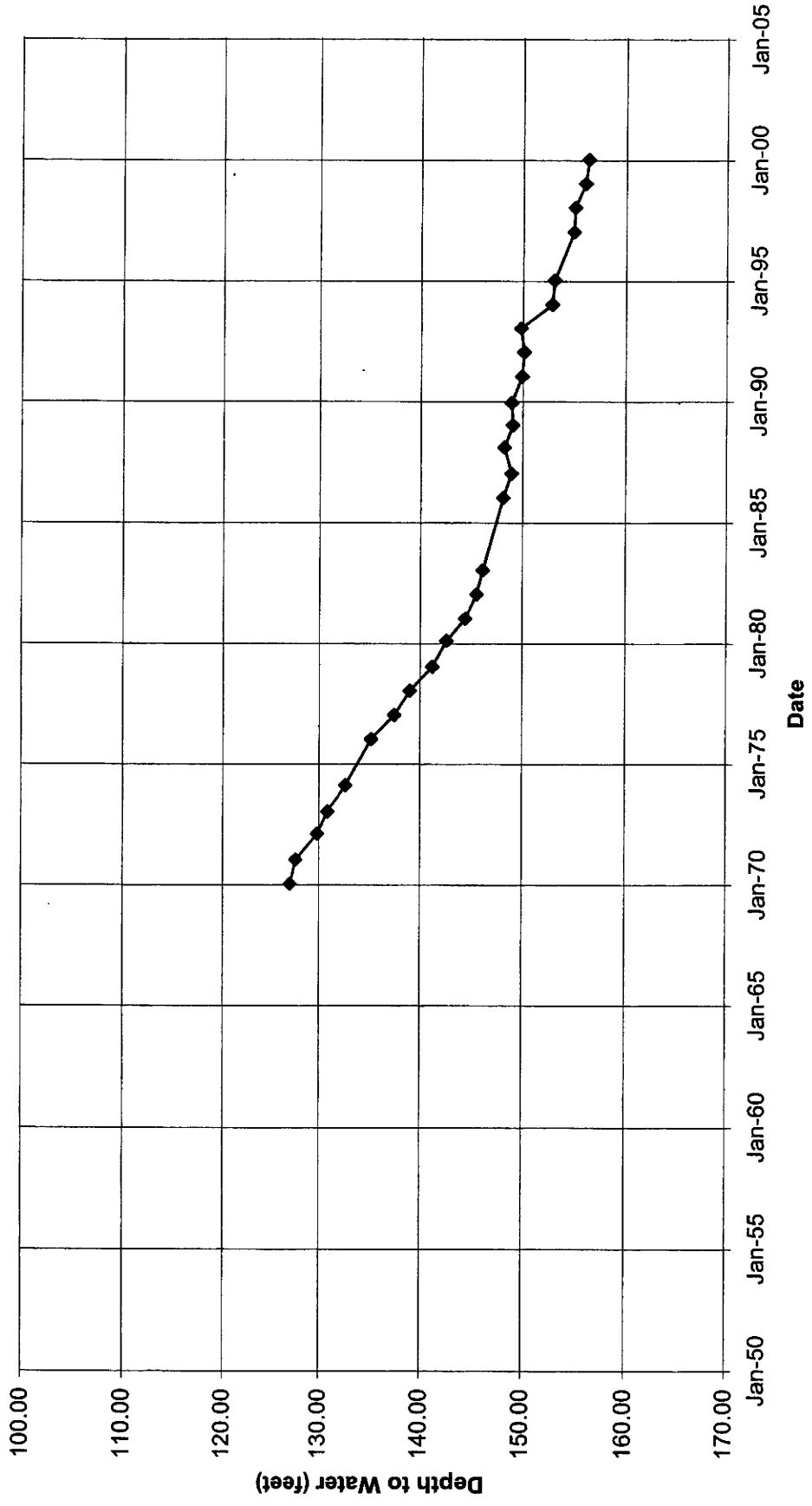
Well Hydrograph Northern High Plains
Arikaree GWMD
NHP-20
Section 26, T4S, R43W



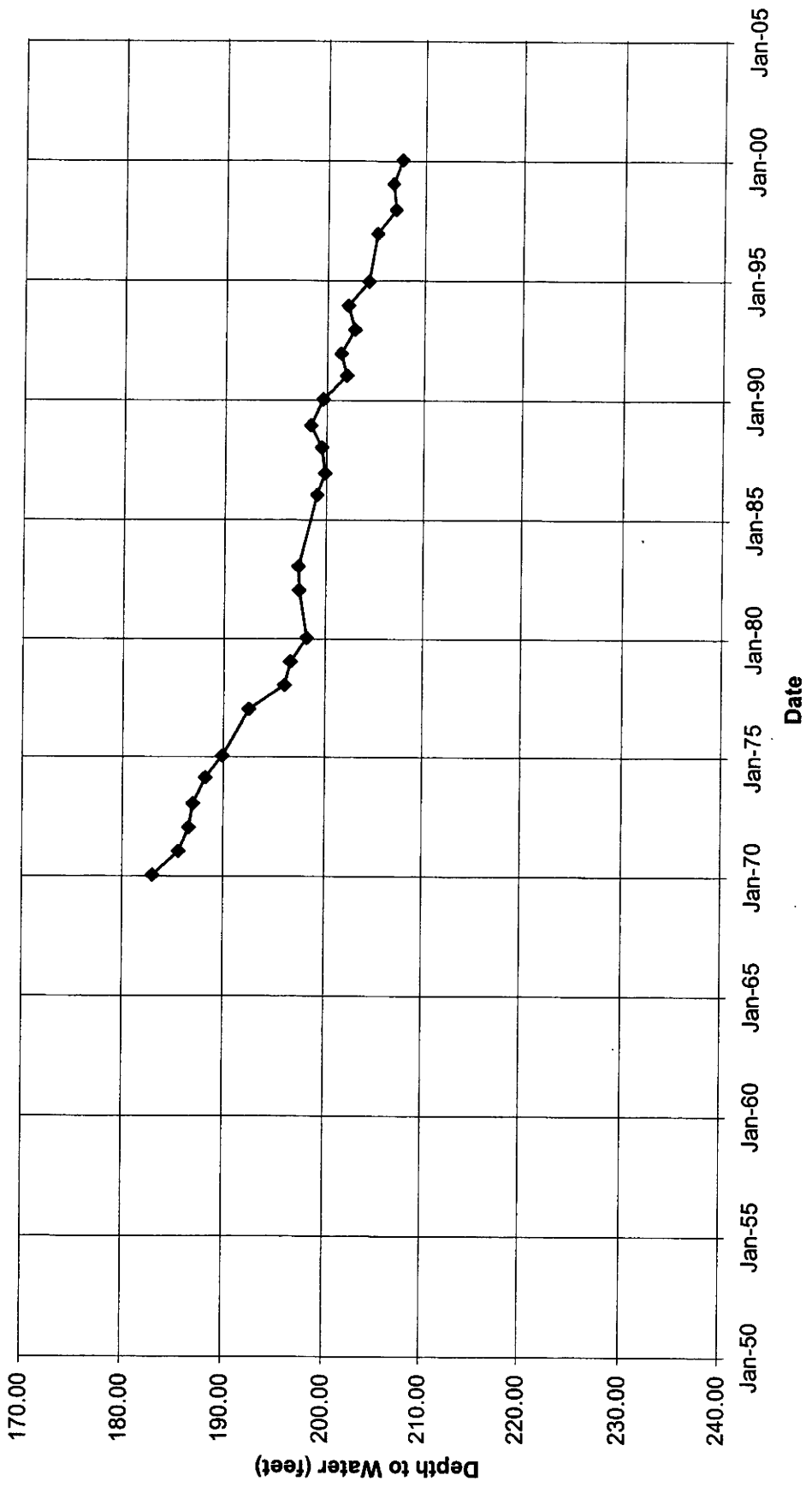
**Well Hydrograph Northern High Plains
WASHINGTON COUNTY
NHP-21 Depth 103 feet
Section 5, T4S, R51W**



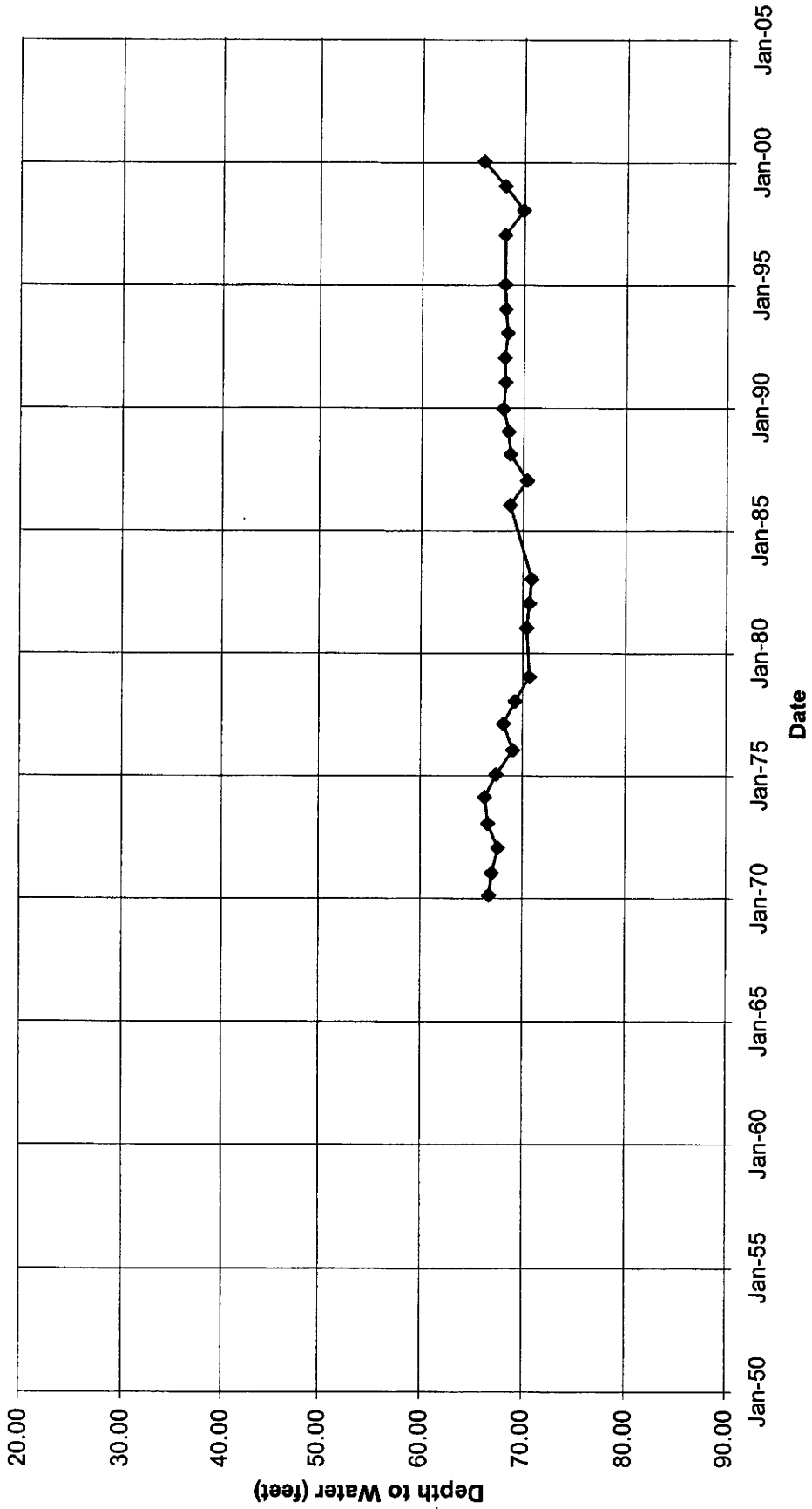
**Well Hydrograph Northern High Plains
Arikaree GWMD
NHP-22
Section 24, T5S, R49W**



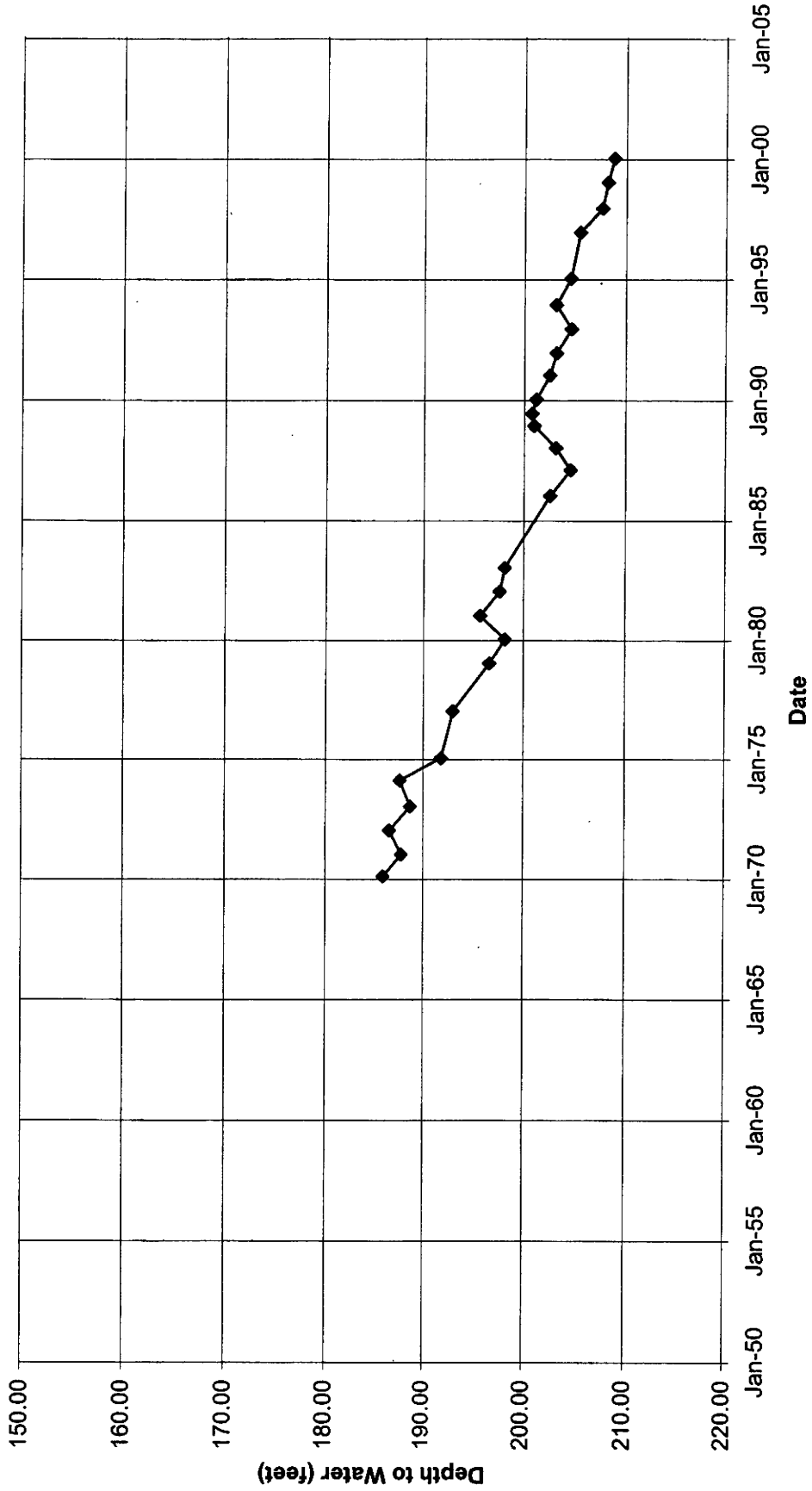
Well Hydrograph Northern High Plains
Plains GWMD
NHP-23
Section 33, T6S, R42W



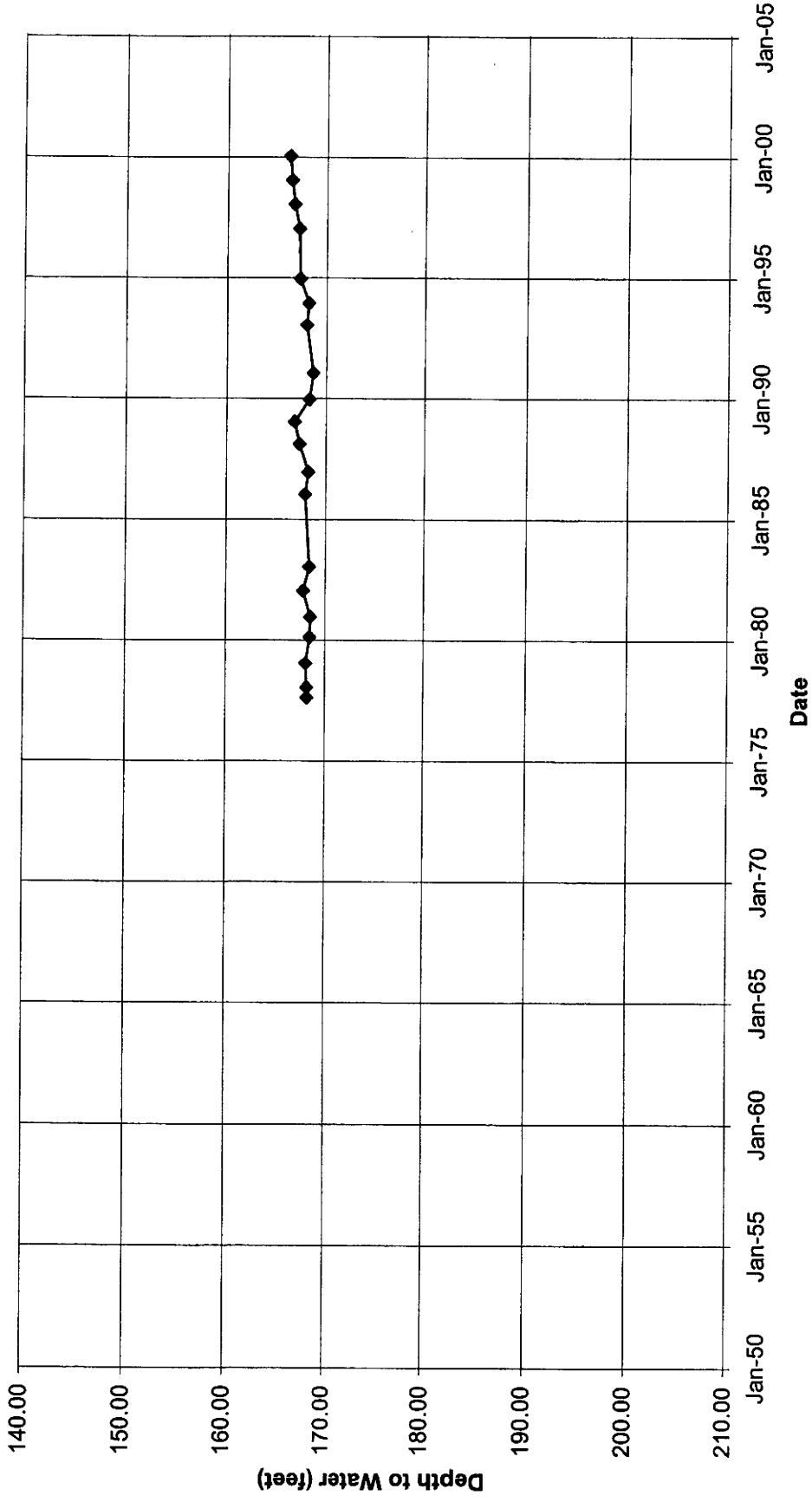
**Well Hydrograph Northern High Plains
Arikaree GWMD
NHP-24
Section 19, T6S, R51W**



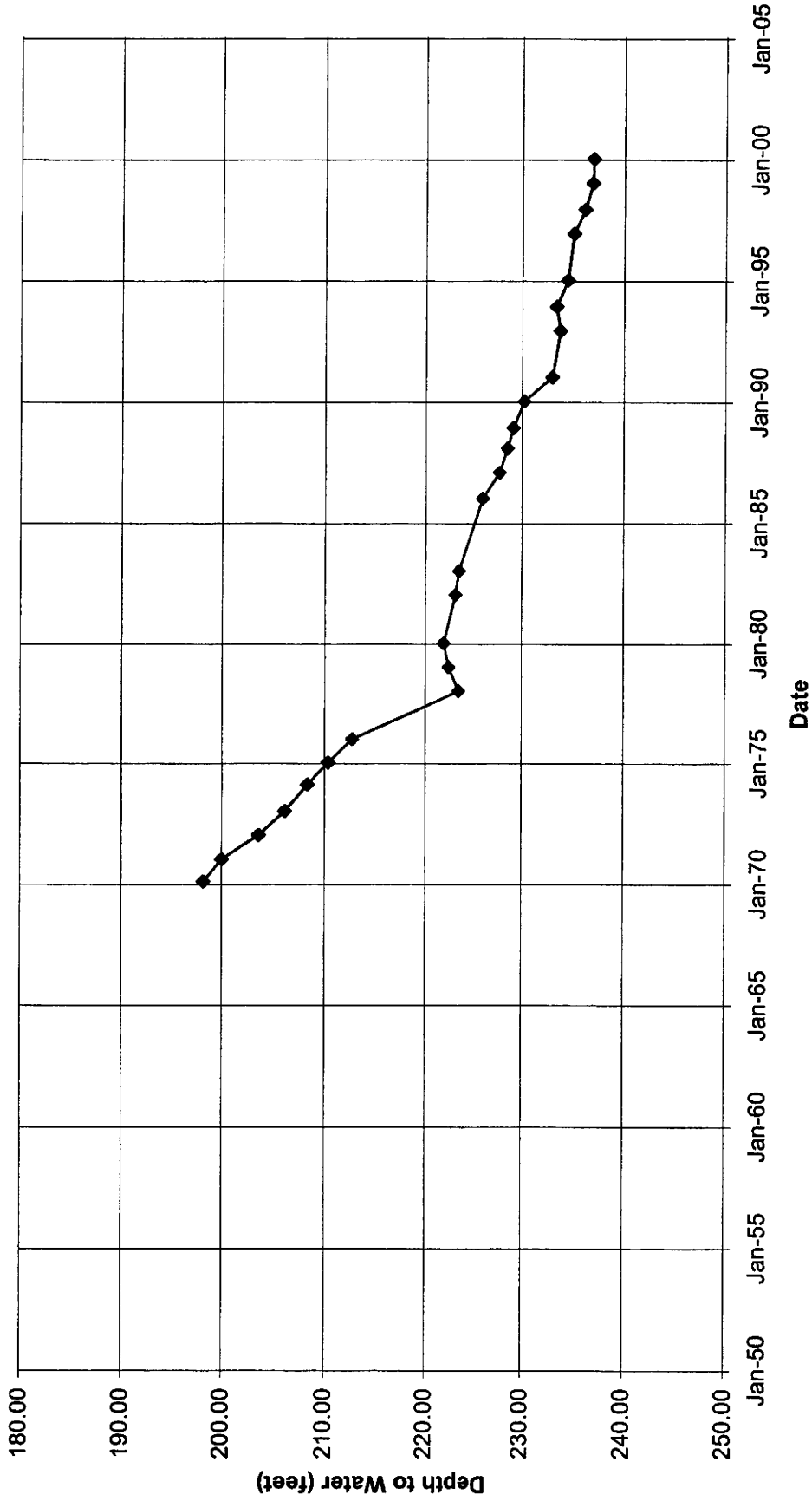
Well Hydrograph Northern High Plains
Plains GWMD
NHP-25
Section 4, T7S, R43W



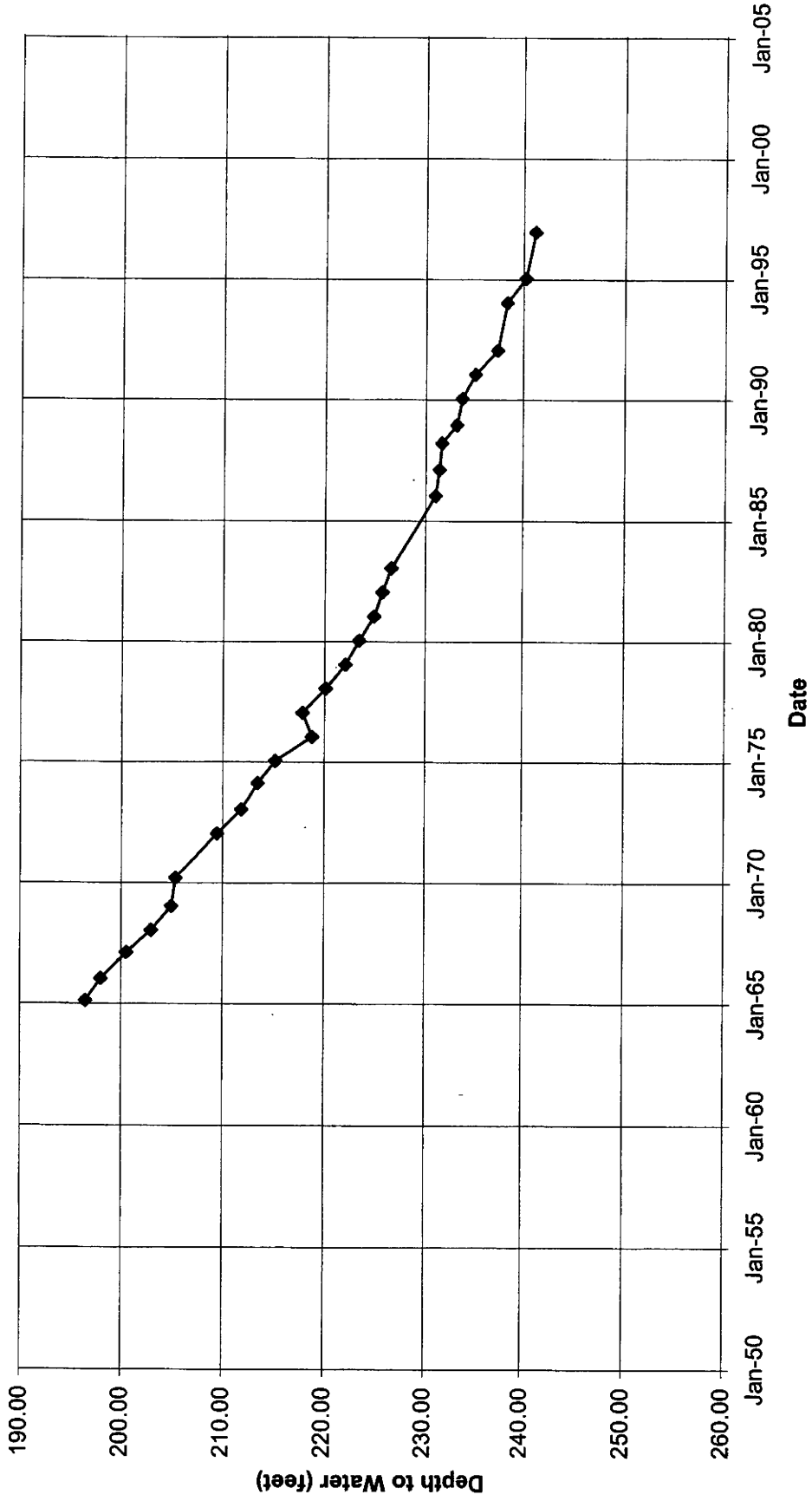
Well Hydrograph Northern High Plains
Arikaree GWMD
NHP-26
Section 27, T7S, R52W



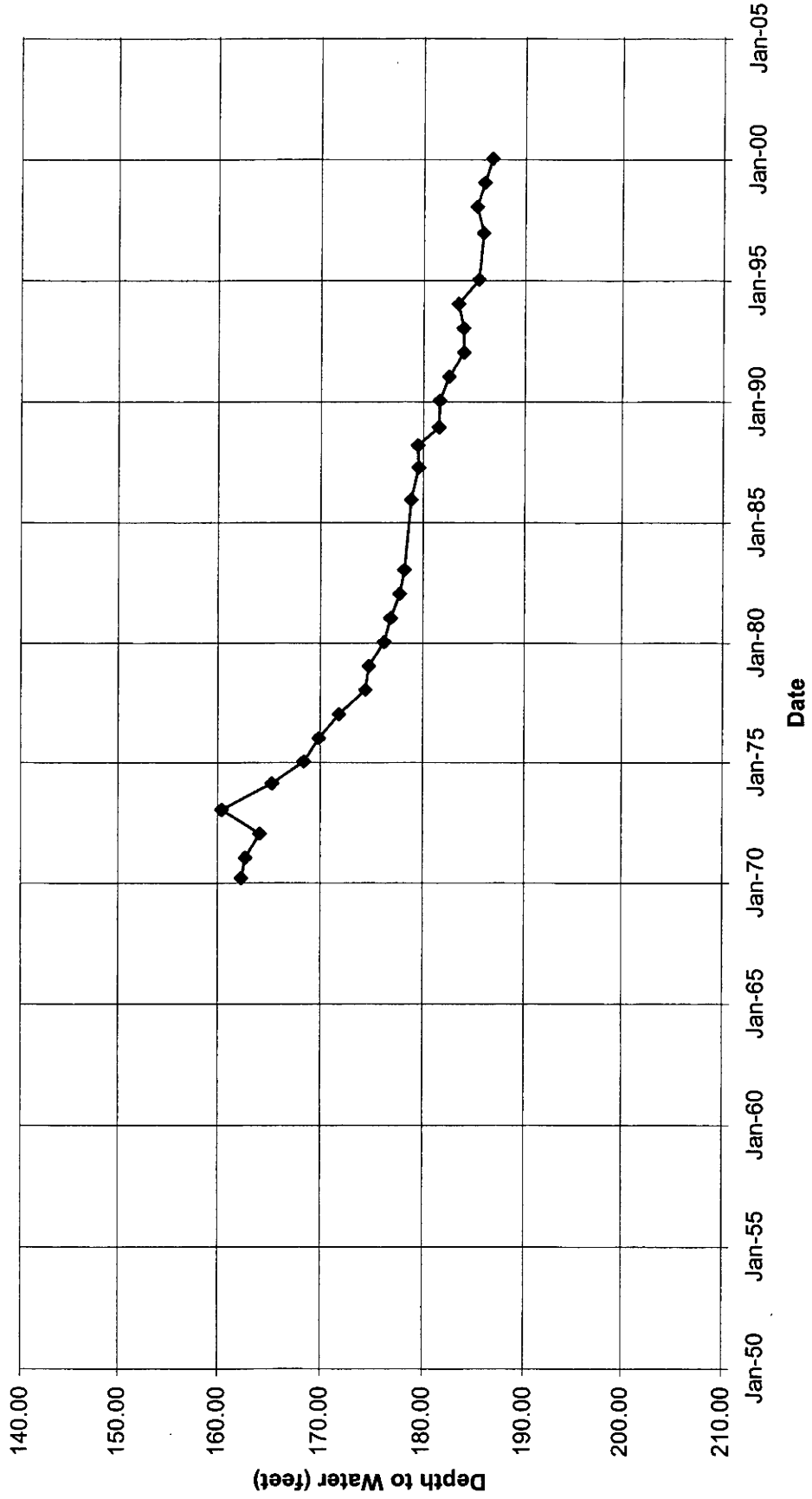
Well Hydrograph Northern High Plains
Plains GWMD
NHP-27
Section 30, T8S, R43W



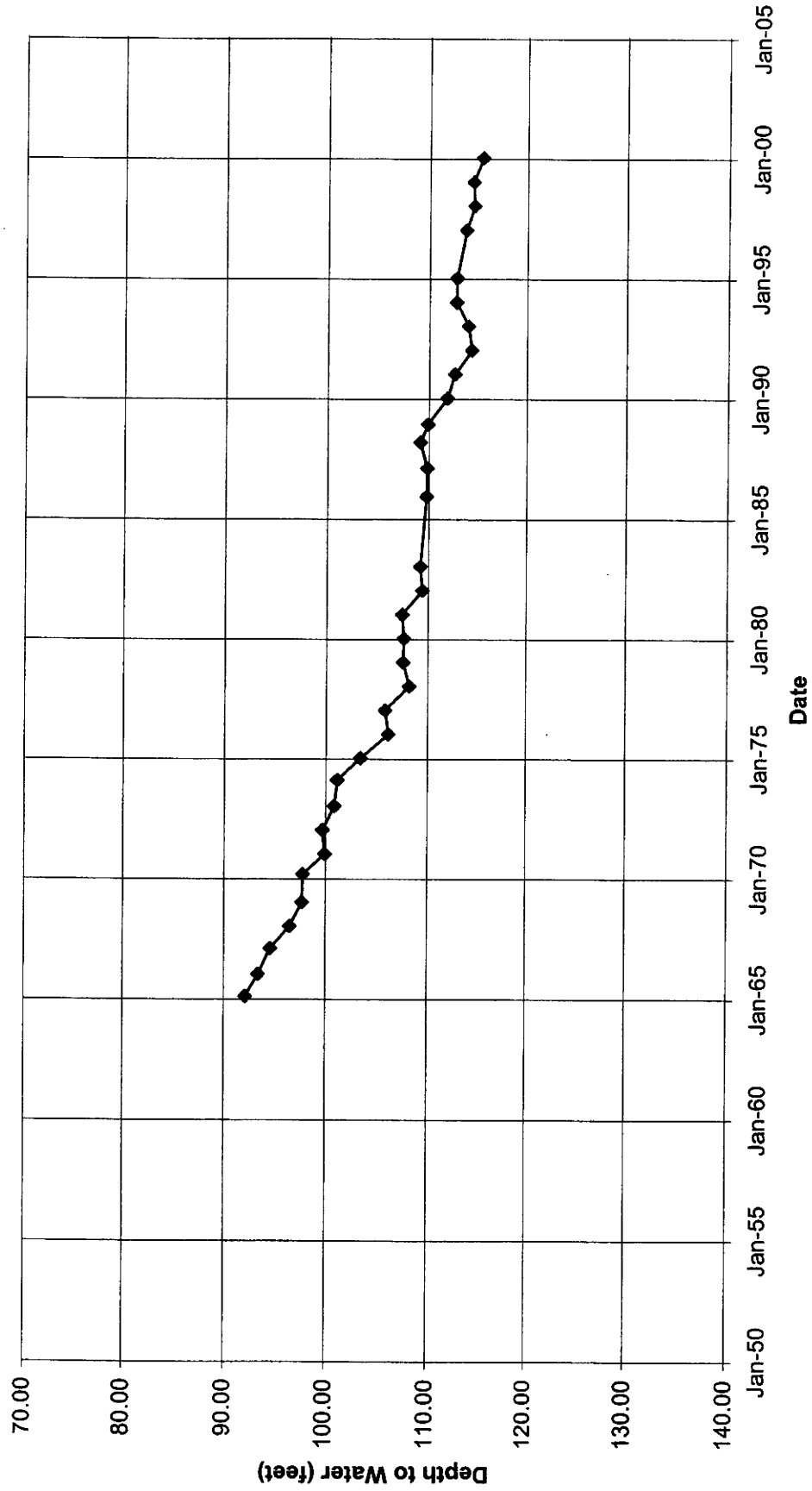
Well Hydrograph Northern High Plains
Plains GWMD
NHP-28
Section 1, T8S, R46W



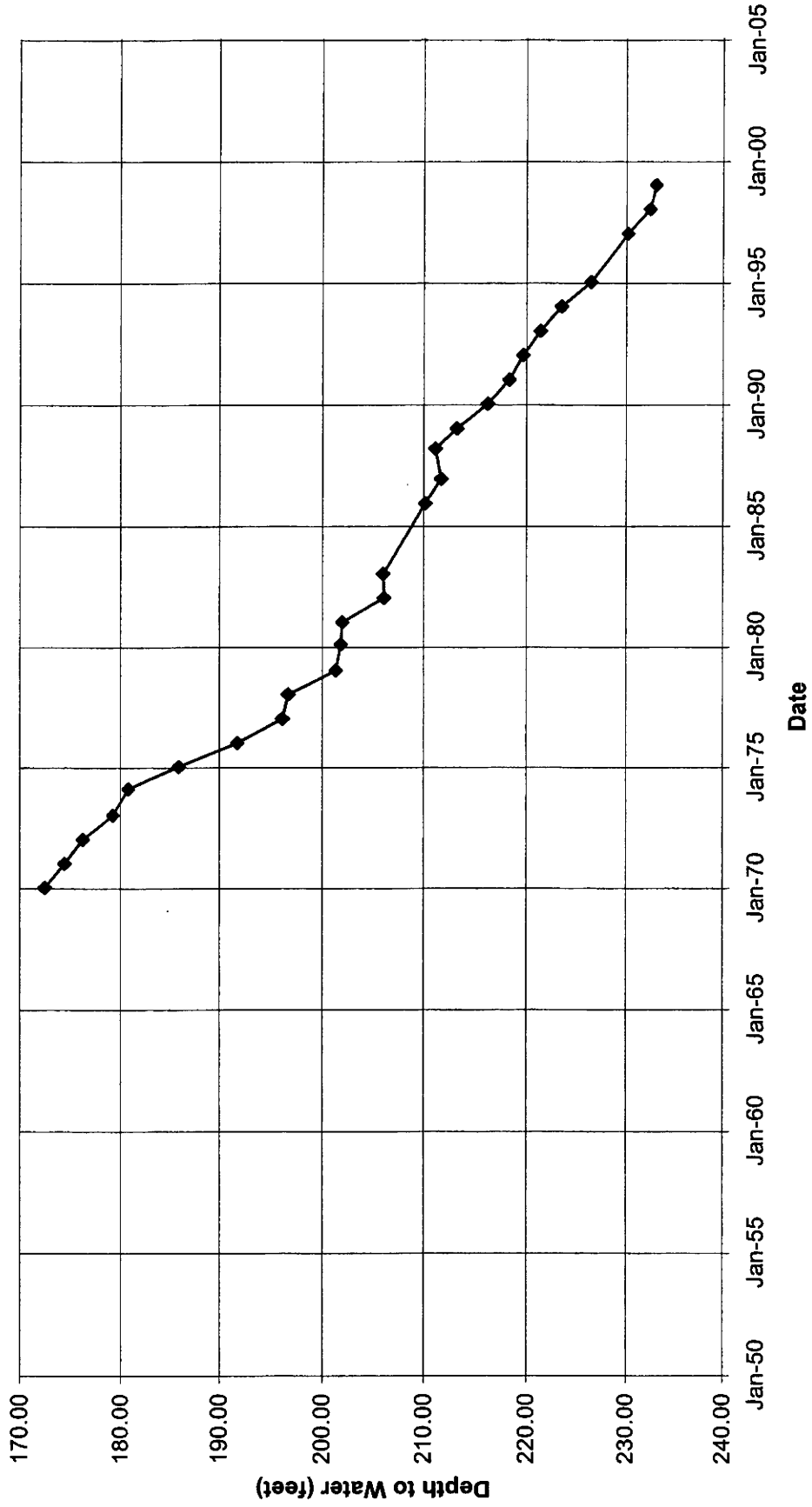
Well Hydrograph Northern High Plains
Plains GWMD
NHP-29
Section 13, T10S, R47W



Well Hydrograph Northern High Plains
Plains GWMD
NHP-30
Section 16, T11S, R44W



**Well Hydrograph Northern High Plains
East Cheyenne GWMD
NHP-32
Section 18, T14S, R41W**



Well Hydrograph Northern High Plains
Prowers County
NHP-33
Section 24, T21S, R42W

