Groundwater Levels in the Denver Basin Bedrock Aquifers

2025

by

Andrew D. Flor
Hydrogeology Section

October 2025

COLORADO
Division of Water Resources
Department of Natural Resources

Jared S. Polis
Governor

Dan Gibbs
Executive Director, DNR

Jason T. Ullmann
State Engineer/Director

Kevin C. Donegan
Chief, Hydrogeology Section

DENVER BASIN BEDROCK AQUIFERS
WATER LEVEL MEASUREMENTS
2025

This report updates basic data concerning the depth to and elevation of groundwater in the four main Denver Basin bedrock aquifers collected during 2025. The report is organized first by aquifer, then by well name. Well completion information is provided, where available. Wells whose construction information indicates they are completed in more than one aquifer are grouped in this report according to the uppermost aquifer.

Approximately 73 water-level measurements in this year's report were obtained by Division of Water Resources (Division) personnel. Additionally, a total of six wells have been instrumented with data loggers to collect daily water-level data. These include the following:

- four wells in the Castle Rock area that monitor all four Denver Basin aquifers; CO3_LTDW (DB-204), CO3_TKD (DB-205), CO6_KA (DB-206) and CO3_KLF (DB-203); and
- two wells near Golden in the Pleasant View Metropolitan District are completed in the Arapahoe (DB-201) and Laramie-Fox Hills (DB-200) aquifers.

Water-level data from 37 cooperator wells are also included in this report. Personnel from cooperating water districts and municipalities graciously provided these data upon request. The Division appreciates the cooperation of the many entities that provide water-level information.

Tabular data are presented for each well for the previous ten years. Graphical data show the entire period of record for each well. Wells lacking measurements in the past 10 years have been removed from the monitoring program and are no longer included in this publication, although the data are retained in the Division's HydroBase database.

Analyses of water-level changes in the aquifers are based on single point comparisons and may be complicated by unknown pumping schedules or other site-specific hydrologic factors. Table 1 summarizes some of these water-level changes for each aquifer based on only those wells measured in 2025.

Maps were created to show the spatial distribution of wells by production aquifer and include all wells measured within the past 10 years. Color-coded maps were created to show the change in water levels (by aquifer) for a one-year period (2024-2025) and include only those wells measured in 2025. The changes, both positive and negative, are displayed by color in accordance with the map key.

Recent Legislation has directed the Division of Water Resources, in consultation with the Colorado Water Conservation Board, to encourage qualified parties to submit water-level data for inclusion in the statewide water-level database. Through these efforts DWR created an online Cooperator Groundwater Level Measurement Network where well owners/operators can enroll their well(s) and self-report groundwater levels, both individually and in bulk reporting. DWR is currently working with existing cooperating entities to move to this online reporting portal and encouraging new entities to use this option as well. For more information or to join the program please visit the Water Levels section here:
https://dwr.colorado.gov/services/data-information#data-submittal

An electronic copy of this report is available on the Division of Water Resources website:
https://dwr.colorado.gov/services/well-construction-inspection#groundwater-levels

The direct link to the Denver Basin Publication Area on the CDSS webpage:
https://dwr.state.co.us/Tools/GroundWater/WaterLevels?submitButton=Submit&SelectedGeoValue=waterDivisionDiv&SelectedPublicationAreaName=DENVER%20BASIN&SelectedAquiferName=All

Additionally, all groundwater level data may be accessed and exported using the tools available on the Colorado Decision Support System website:
https://dwr.state.co.us/Tools/GroundWater/WaterLevels

or the Colorado Decision Support System MapViewer:
https://dwr.colorado.gov/services/data-information/gis

If you have any questions regarding groundwater and the information in this report, please contact the Groundwater Information Desk at (303) 866-3587 or through AskDWR,
https://dwr.state.co.us/Portal/dwr/AskDWR?topicNum=31&officeNum=8

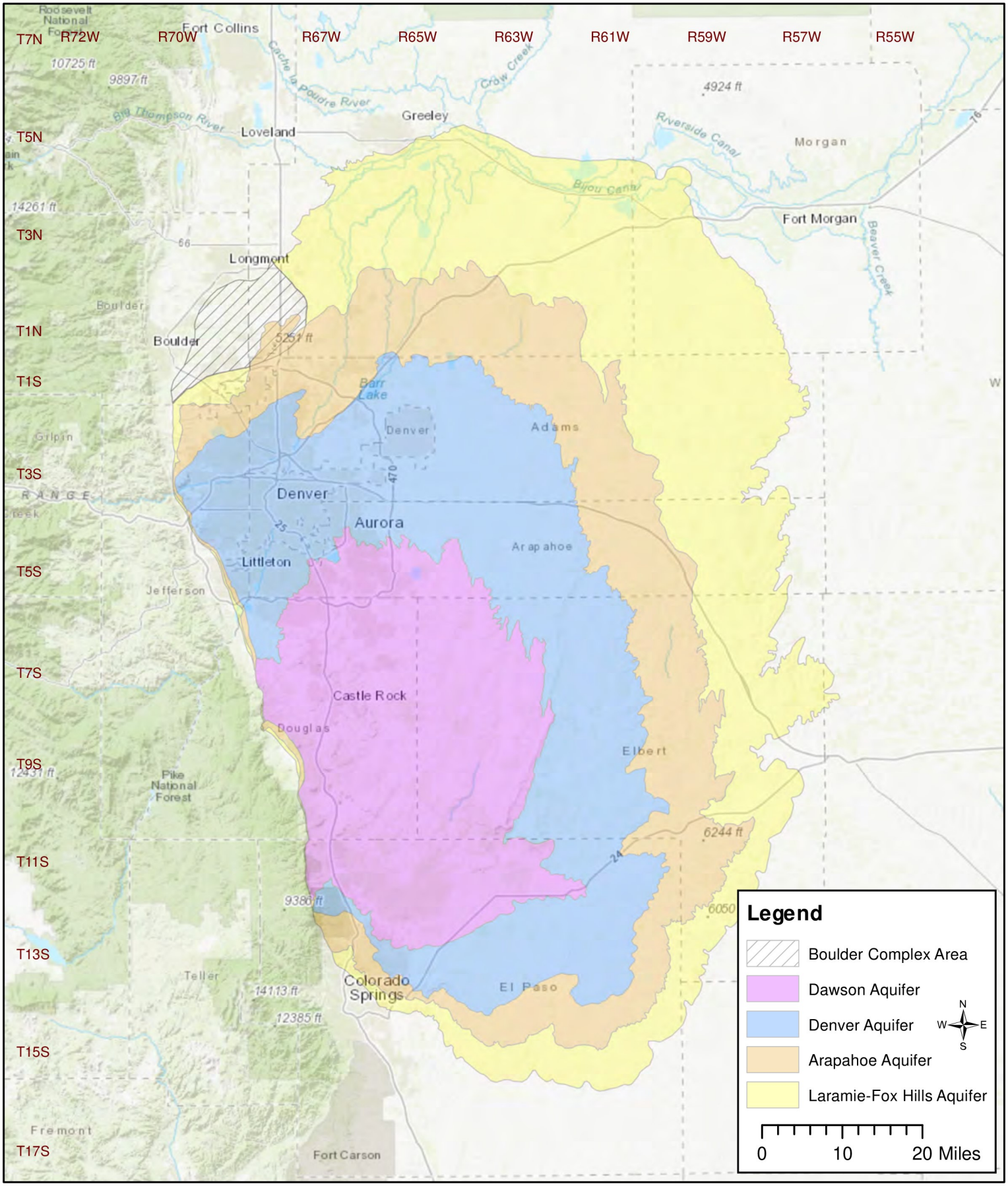

COLORADO
Division of Water Resources
Department of Natural Resources

State of Colorado -- Division of Water Resources

Denver Basin Bedrock Aquifers

Table 1
Denver Basin Bedrock Aquifers
Water Level Statistics

AQUIFER	# of Wells in Statistics	2025 Range of Water Levels (ft)	Δ 1 year 2024-2025	Δ 5 year 2020-2025	Δ 10 year 2015-2025
UPPER DAWSON	9	84 - 202	1.22	2.97	-2.56
LOWER DAWSON	4	289 - 625	0.50	-9.77	-32.01
DAWSON	14	22 - 860	-2.24	4.39	-3.69
DENVER	24	14 - 1421	-0.62	9.16	-10.23
UPPER ARAPAHOE	1	132	--	-9.83	-13.71
LOWER ARAPAHOE	3	109 - 180	4.45	15.05	10.92
ARAPAHOE	34	75 - 1728	-23.14	-7.63	-58.09
LARAMIE-FOX HILLS	26	28 - 1399	-3.31	-12.11	-27.96

DAWSON AQUIFER

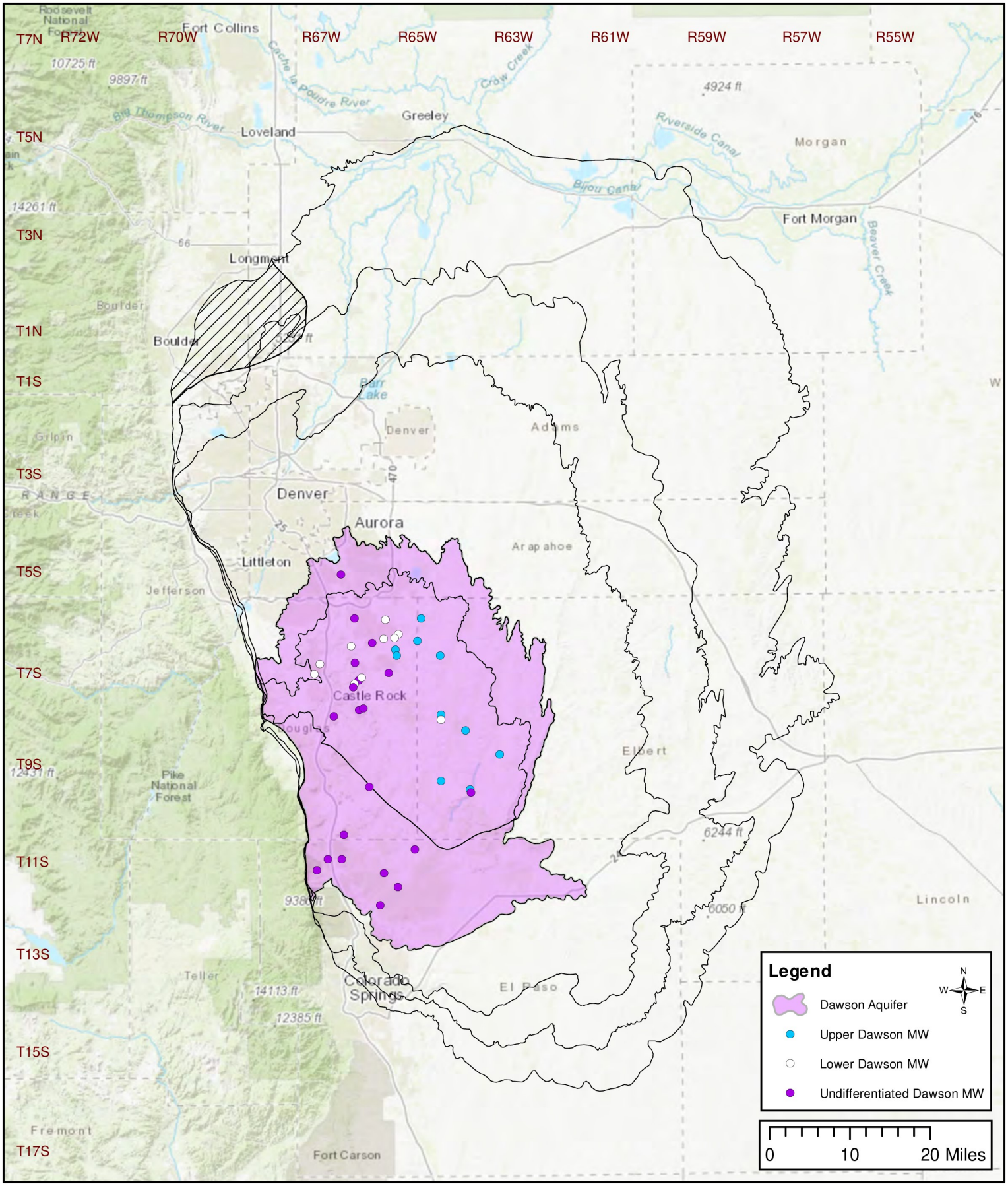

COLORADO
Division of Water Resources
Department of Natural Resources

State of Colorado -- Division of Water Resources

Dawson Aquifer
Monitoring Well Locations

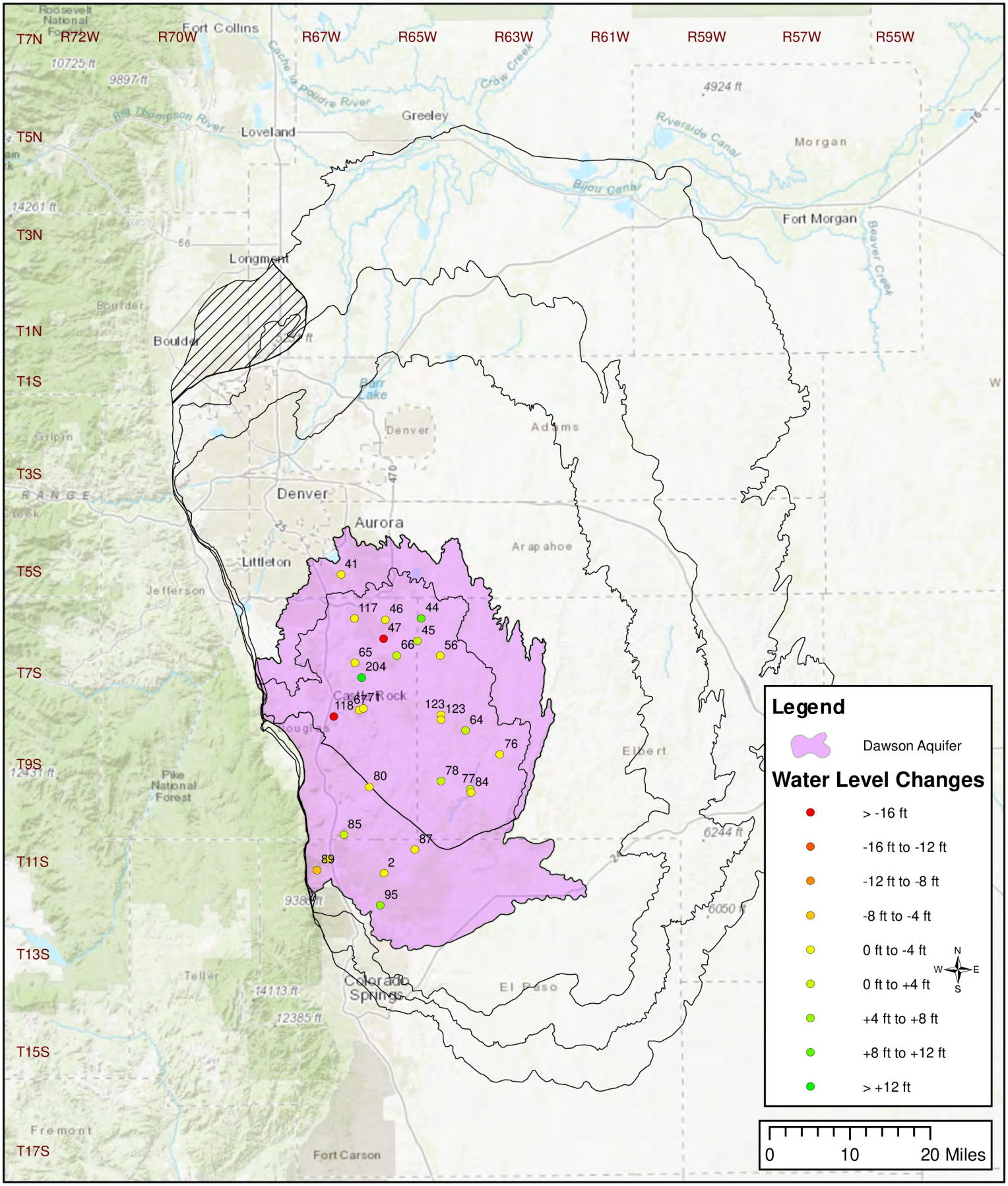

COLORADO
Division of Water Resources
Department of Natural Resources

State of Colorado -- Division of Water Resources

Dawson Aquifer
2024-2025 Change in Water Level

COLORADO
Division of Water Resources
Department of Natural Resources

GROUNDWATER DETAILS

Well Name: DB-002 HIGH FOREST RANCH HOA
Permit Number: 62040-F
Location Number: SC01106626AA
WDID:
USGS Site ID:
Data Source: DWR
Applicant/Contact:

Physical Location

Dist N/S	Dist E/W	Q10	Q40	Q160	Sec	Township	Range	PM	UTMx	UTMy	Location Accuracy
			NE	NE	26	11.0 S	66.0 W	S	522410.0	4324523.0	GPS

Division: 1 District: 8
County: EL PASO
Designated Basin:
Management District:

Construction Information

Surface Elevation (ft):	7680
Well Depth (ft):	500
Depth to Base of Grout (ft):	40
Depth to Top of Perforated Casing (ft):	260
Depth to Bottom of Perforated Casing (ft):	500

Source Aquifer(s): DAWSON

Well Measurement Summary

Start Date: 05/27/2016 End Date: 04/25/2025
Number of Measurements: 10

Ten Most Recent Readings

Date	Depth to Water Feet Below Land Surface	Elevation of Water (ft)	Change From Previous Measure (ft)
04/25/2025	240.73	7439.27	-2.22
05/22/2024	238.51	7441.49	1.02
04/17/2023	239.53	7440.47	1.06
06/10/2022	240.59	7439.41	0.00
07/11/2021	240.59	7439.41	0.02
08/14/2020	240.61	7439.39	-2.31
05/29/2019	238.30	7441.70	-0.45
04/25/2018	237.85	7442.15	0.32
05/12/2017	238.17	7441.83	-0.79
05/27/2016	237.38	7442.62	

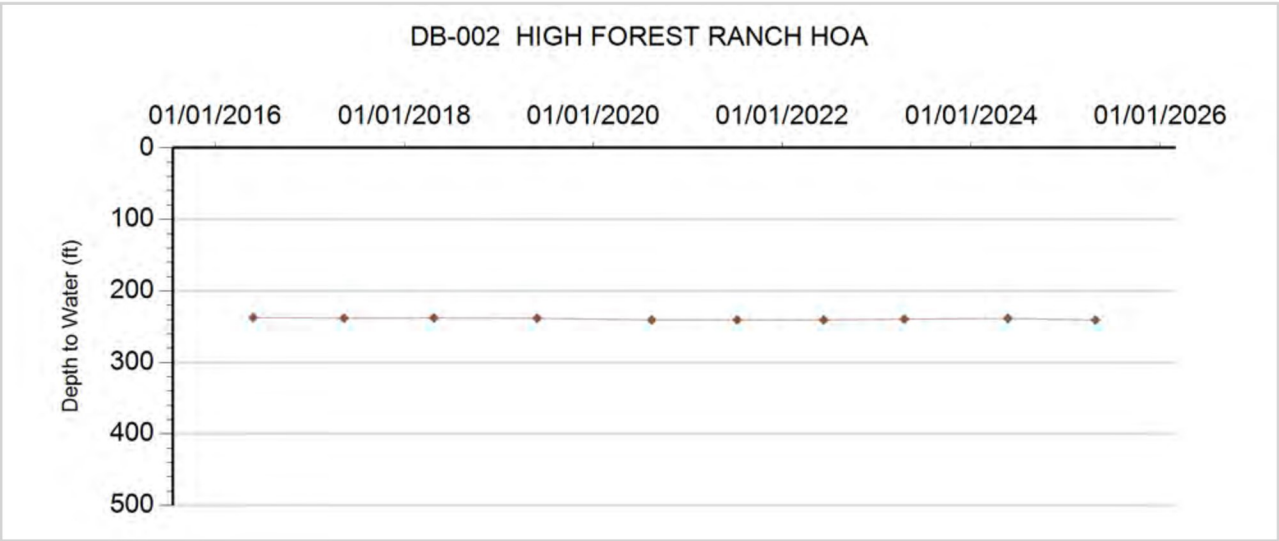

COLORADO
Division of Water Resources
Department of Natural Resources

GROUNDWATER DETAILS

Well Name: DB-041 CO PARKS AND REC
Permit Number: 28192-
WDID: 0805694
Data Source: DWR
Location Number: SC00506724BAA
USGS Site ID: 393632104502101
Applicant/Contact:

Physical Location

Dist N/S	Dist E/W	Q10	Q40	Q160	Sec	Township	Range	PM	UTMx	UTMy	Location Accuracy
		NE	NE	NW	24	5.0 S	67.0 W	S	513774.0	4384356.0	GPS

Division: 1 District: 8
County: ARAPAHOE
Designated Basin:
Management District:

Construction Information

Surface Elevation (ft):	5628
Well Depth (ft):	148
Depth to Base of Grout (ft):	-
Depth to Top of Perforated Casing (ft):	68
Depth to Bottom of Perforated Casing (ft):	148

Source Aquifer(s): DAWSON

Well Measurement Summary

Start Date: 07/26/1966 End Date: 04/29/2025
Number of Measurements: 43

Ten Most Recent Readings

Date	Depth to Water Feet Below Land Surface	Elevation of Water (ft)	Change From Previous Measure (ft)
04/29/2025	27.67	5600.29	-0.54
05/24/2024	27.13	5600.83	1.24
04/18/2023	28.37	5599.59	0.74
06/15/2022	29.11	5598.85	-0.65
07/24/2021	28.46	5599.50	1.49
08/21/2020	29.95	5598.01	-1.36
05/31/2019	28.59	5599.37	-0.15
07/12/2018	28.44	5599.52	-0.67
04/25/2017	27.77	5600.19	-2.06
05/02/2016	25.71	5602.25	0.92

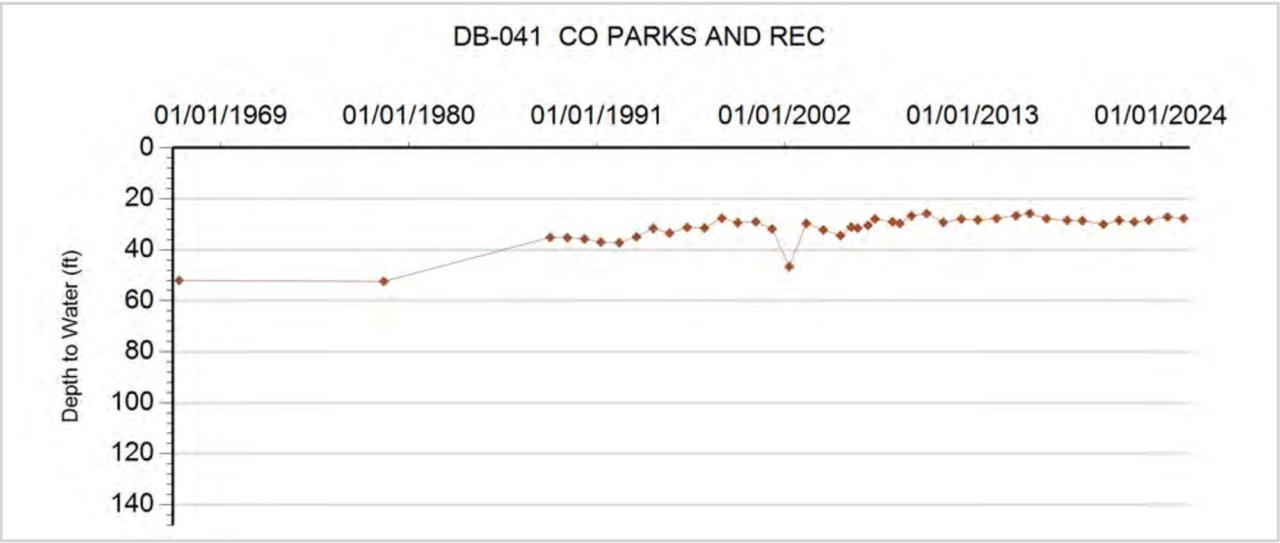

COLORADO
Division of Water Resources
Department of Natural Resources

GROUNDWATER DETAILS

Well Name: DB-044 ASCHOFF,J.
Permit Number: 61880-
Location Number: SC00606515CAA
WDID:
USGS Site ID:
Data Source: DWR
Applicant/Contact:

Physical Location

Dist N/S	Dist E/W	Q10	Q40	Q160	Sec	Township	Range	PM	UTMx	UTMy	Location Accuracy
		NE	SW	NE	15	6.0 S	65.0 W	S	529955.0	4375558.0	GPS

Division: 1 District: 2
County: ELBERT
Designated Basin:
Management District:

Construction Information

Surface Elevation (ft):	6280
Well Depth (ft):	380
Depth to Base of Grout (ft):	13
Depth to Top of Perforated Casing (ft):	280
Depth to Bottom of Perforated Casing (ft):	380

Source Aquifer(s): UPPER DAWSON

Well Measurement Summary

Start Date: 04/25/1974 End Date: 04/23/2025
Number of Measurements: 42

Ten Most Recent Readings

Date	Depth to Water Feet Below Land Surface	Elevation of Water (ft)	Change From Previous Measure (ft)
04/23/2025	202.21	6077.79	9.41
05/24/2024	211.62	6068.38	-6.26
04/17/2023	205.36	6074.64	5.17
06/11/2022	210.53	6069.47	3.38
07/25/2021	213.91	6066.09	-5.54
08/21/2020	208.37	6071.63	-6.62
06/07/2019	201.75	6078.25	-3.03
04/19/2018	198.72	6081.28	1.70
04/25/2017	200.42	6079.58	7.52
05/02/2016	207.94	6072.06	-9.76

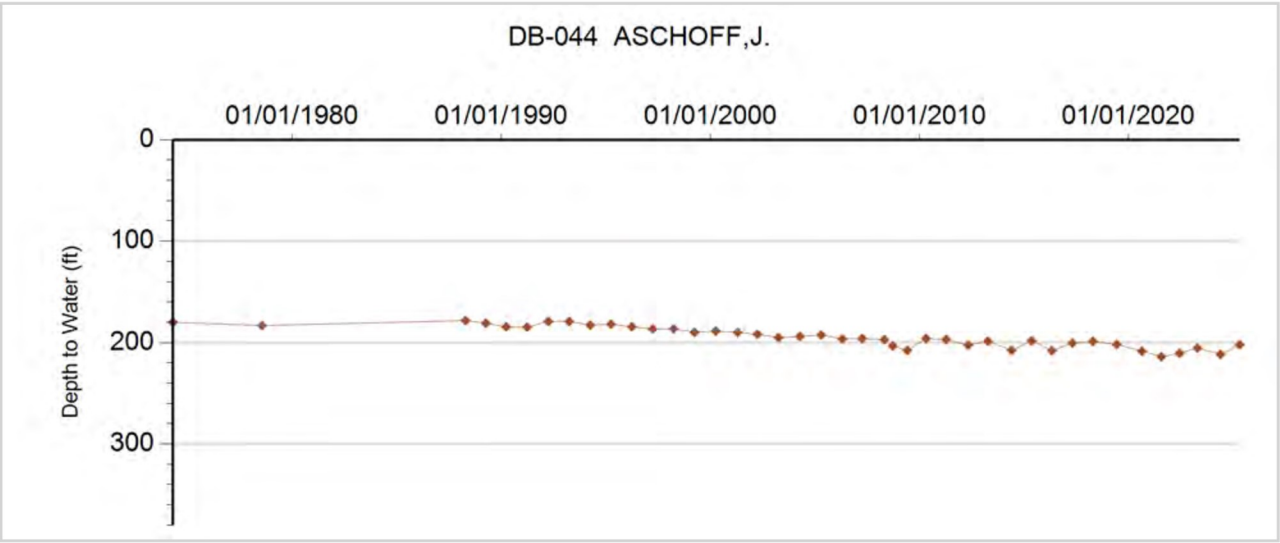

COLORADO
Division of Water Resources
Department of Natural Resources

GROUNDWATER DETAILS

Well Name: DB-045 WALLDEN,G. WELL "B"
Permit Number:
WDID:
Data Source: DWR
Location Number: SC00606534BC
USGS Site ID:
Applicant/Contact:

Physical Location

Dist N/S	Dist E/W	Q10	Q40	Q160	Sec	Township	Range	PM	UTMx	UTMy	Location Accuracy
			SW	NW	34	6.0 S	65.0 W	S	529136.0	4371075.0	GPS

Division: 1 District: 2
County: ELBERT
Designated Basin:
Management District:

Construction Information

Surface Elevation (ft): 6350
Well Depth (ft):
Depth to Base of Grout (ft):
Depth to Top of Perforated Casing (ft):
Depth to Bottom of Perforated Casing (ft):
Source Aquifer(s): UPPER DAWSON

Well Measurement Summary

Start Date: 04/22/1988 End Date: 04/23/2025
Number of Measurements: 37

Ten Most Recent Readings

Date	Depth to Water Feet Below Land Surface	Elevation of Water (ft)	Change From Previous Measure (ft)
04/23/2025	84.03	6265.97	0.74
05/24/2024	84.77	6265.23	-0.78
04/17/2023	83.99	6266.01	-0.22
06/11/2022	83.77	6266.23	-0.27
07/25/2021	83.50	6266.50	2.60
08/21/2020	86.10	6263.90	-3.58
06/07/2019	82.52	6267.48	2.46
04/19/2018	84.98	6265.02	-3.38
04/25/2017	81.60	6268.40	1.10
05/02/2016	82.70	6267.30	-0.18

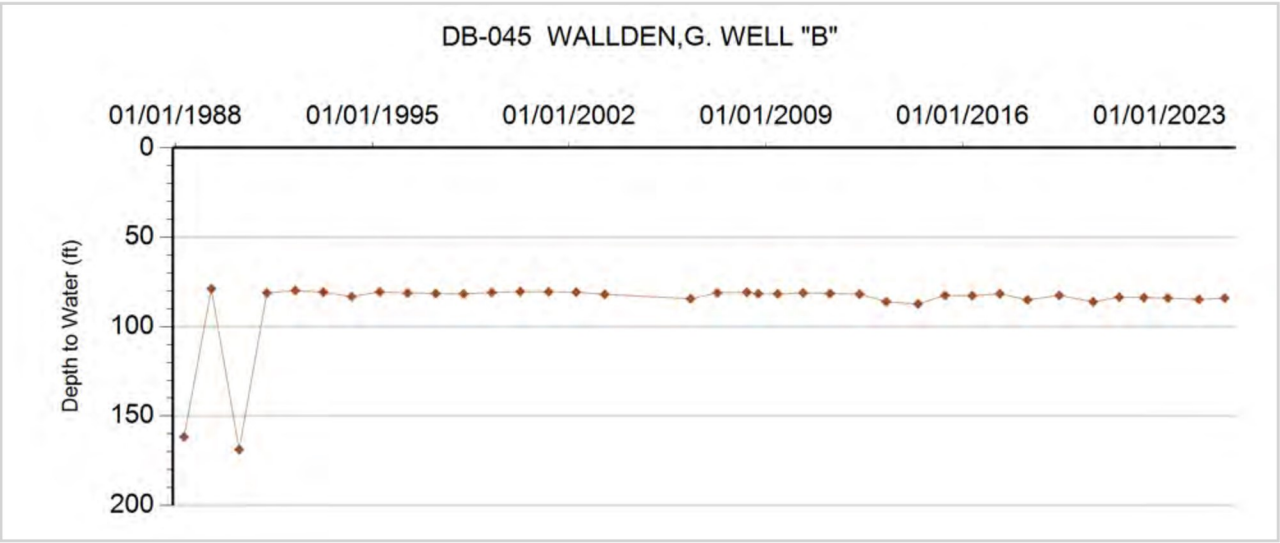

COLORADO
Division of Water Resources
Department of Natural Resources

GROUNDWATER DETAILS

Well Name: DB-046 (1971-2024)
Permit Number: 49406-
Location Number: SC00606613CC
WDID:
USGS Site ID:
Data Source: DWR
Applicant/Contact: SUSAN VANDYKE

Physical Location

Dist N/S	Dist E/W	Q10	Q40	Q160	Sec	Township	Range	PM	UTMx	UTMy	Location Accuracy
			NW	SW	13	6.0 S	66.0 W	S	522677.0	4375324.0	GPS

Division: 1 District: 8
County: DOUGLAS
Designated Basin:
Management District:

Construction Information

Surface Elevation (ft):	6090
Well Depth (ft):	560
Depth to Base of Grout (ft):	40
Depth to Top of Perforated Casing (ft):	437
Depth to Bottom of Perforated Casing (ft):	560

Source Aquifer(s): LOWER DAWSON

Well Measurement Summary

Start Date: 11/03/1971 End Date: 05/24/2024
Number of Measurements: 40

Ten Most Recent Readings

Date	Depth to Water Feet Below Land Surface	Elevation of Water (ft)	Change From Previous Measure (ft)
05/24/2024	225.13	5864.87	39.42
04/18/2023	264.55	5825.45	23.38
06/10/2022	287.93	5802.07	22.84
07/25/2021	310.77	5779.23	11.28
08/21/2020	322.05	5767.95	4.32
06/05/2019	326.37	5763.63	8.21
05/31/2018	334.58	5755.42	-3.66
05/24/2017	330.92	5759.08	-14.09
05/02/2016	316.83	5773.17	-17.57
07/14/2015	299.26	5790.74	-5.73

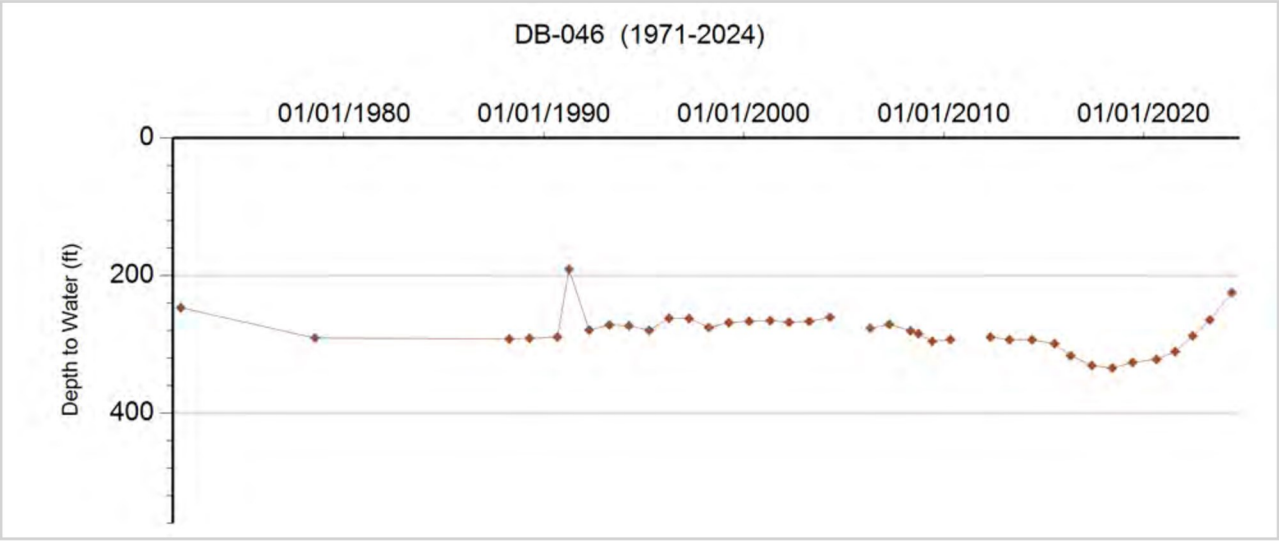

COLORADO
Division of Water Resources
Department of Natural Resources

GROUNDWATER DETAILS

Well Name: DB-046 ANDERSON, ROBERTA
Permit Number: 187281-
Location Number: SC00606613CB
WDID:
USGS Site ID:
Data Source: DWR
Applicant/Contact:

Physical Location

Dist N/S	Dist E/W	Q10	Q40	Q160	Sec	Township	Range	PM	UTMx	UTMy	Location Accuracy
			NW	SW	13	6.0 S	66.0 W	S	522686.0	4375354.0	GPS

Division: 1 District: 8
County: DOUGLAS
Designated Basin:
Management District:

Construction Information

Surface Elevation (ft):	6098
Well Depth (ft):	600
Depth to Base of Grout (ft):	355
Depth to Top of Perforated Casing (ft):	560
Depth to Bottom of Perforated Casing (ft):	600

Source Aquifer(s): LOWER DAWSON

Well Measurement Summary

Start Date: 06/12/1995 End Date: 04/23/2025
Number of Measurements: 2

Ten Most Recent Readings

Date	Depth to Water Feet Below Land Surface	Elevation of Water (ft)	Change From Previous Measure (ft)
04/23/2025	341.29	5756.71	-17.09
06/12/1995	324.20	5773.80	

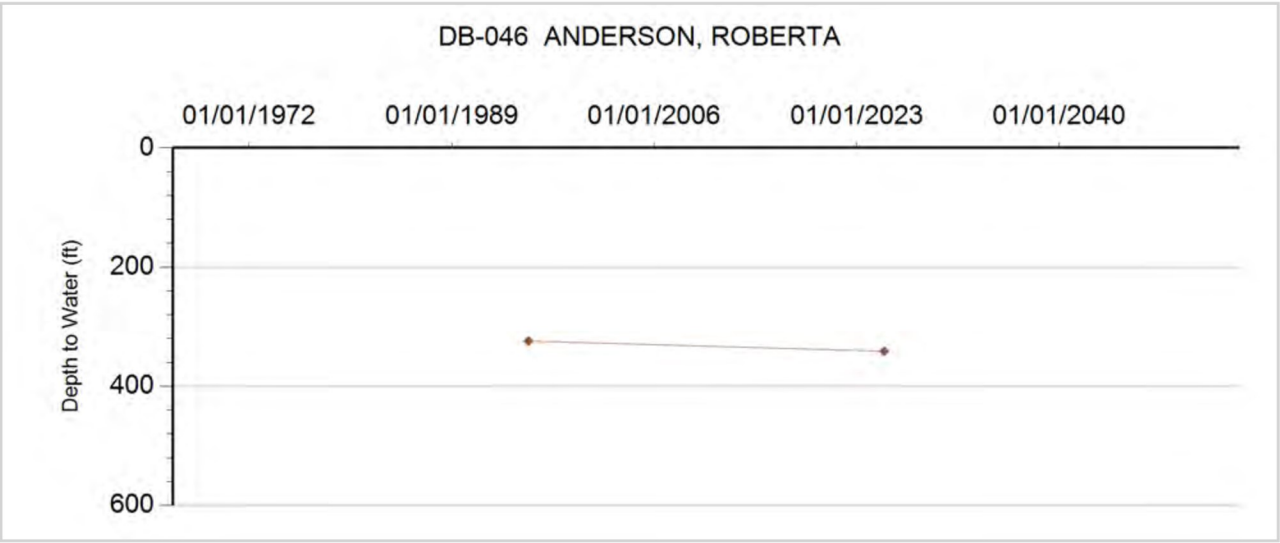

COLORADO
Division of Water Resources
Department of Natural Resources

GROUNDWATER DETAILS

Well Name: DB-047 KULBACK, DIANE
Permit Number: 14435-
WDID: 0806876
Data Source: DWR
Location Number: SC00606626CAD
USGS Site ID:
Applicant/Contact: DIANE KULBACK

Physical Location

Dist N/S	Dist E/W	Q10	Q40	Q160	Sec	Township	Range	PM	UTMx	UTMy	Location Accuracy
		SE	SE	SE	26	6.0 S	66.0 W	S	522404.0	4371557.0	GPS

Division: 1 District: 8
County: DOUGLAS
Designated Basin:
Management District:

Construction Information

Surface Elevation (ft): 6030
Well Depth (ft): 384
Depth to Base of Grout (ft): 70
Depth to Top of Perforated Casing (ft): 322
Depth to Bottom of Perforated Casing (ft): 384
Source Aquifer(s): LOWER DAWSON, UPPER DAWSON

Well Measurement Summary

Start Date: 03/21/1963 End Date: 07/03/2025
Number of Measurements: 40

Ten Most Recent Readings

Date	Depth to Water Feet Below Land Surface	Elevation of Water (ft)	Change From Previous Measure (ft)
07/03/2025	289.47	5740.53	-16.47
05/24/2024	273.00	5757.00	-5.91
04/18/2023	267.09	5762.91	8.42
06/15/2022	275.51	5754.49	19.00
07/24/2021	294.51	5735.49	-14.81
08/21/2020	279.70	5750.30	-0.19
06/07/2019	279.51	5750.49	3.28
05/31/2018	282.79	5747.21	-2.53
05/24/2017	280.26	5749.74	-12.61
05/02/2016	267.65	5762.35	4.21

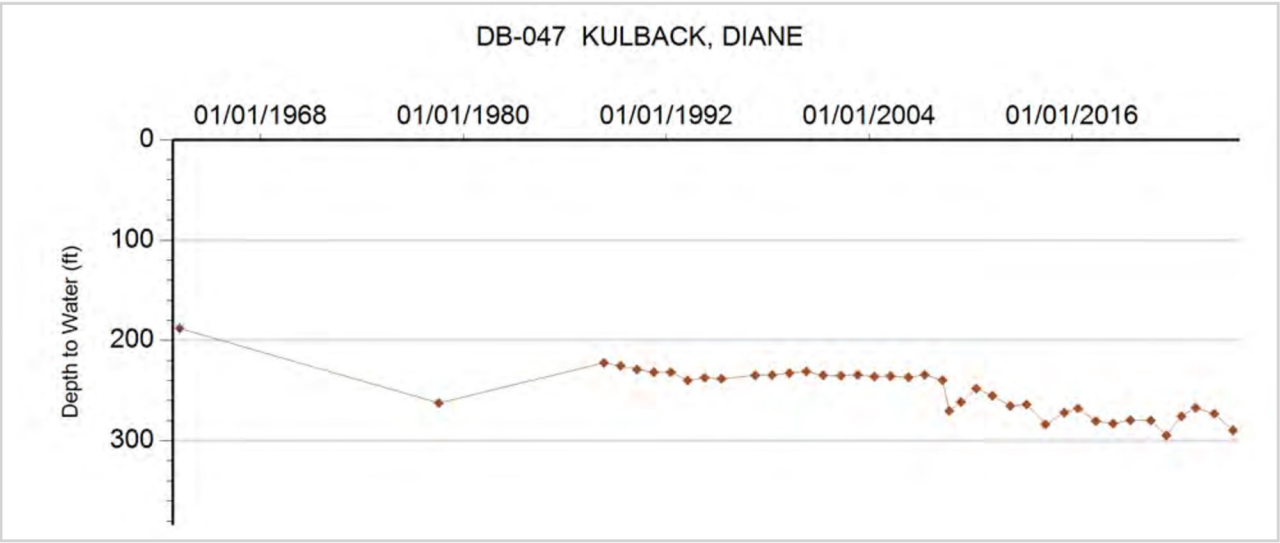

COLORADO
Division of Water Resources
Department of Natural Resources

GROUNDWATER DETAILS

Well Name: DB-055 BANCHERO
Permit Number: 31958-
WDID: 0805464
Data Source: DWR
Location Number: SC00706506BDC
USGS Site ID:
Applicant/Contact: NATALIO BANCHERO

Physical Location

Dist N/S	Dist E/W	Q10	Q40	Q160	Sec	Township	Range	PM	UTMx	UTMy	Location Accuracy
		SW	SE	NW	6	7.0 S	65.0 W	S	524773.0	4369288.0	GPS

Division: 1 District: 8
County: DOUGLAS
Designated Basin:
Management District:

Construction Information

Surface Elevation (ft): 6380
Well Depth (ft): 405
Depth to Base of Grout (ft): 24
Depth to Top of Perforated Casing (ft): 343
Depth to Bottom of Perforated Casing (ft): 393
Source Aquifer(s): UPPER DAWSON, LOWER DAWSON

Well Measurement Summary

Start Date: 08/29/1967 End Date: 05/24/2024
Number of Measurements: 36

Ten Most Recent Readings

Date	Depth to Water Feet Below Land Surface	Elevation of Water (ft)	Change From Previous Measure (ft)
05/24/2024	235.70	6144.30	
04/18/2023			
06/11/2022	237.88	6142.12	
06/07/2019			
07/12/2018			
05/24/2017	221.53	6158.47	-1.22
05/02/2016	220.31	6159.69	
07/14/2015			
05/28/2014			
04/19/2013	229.97	6150.03	

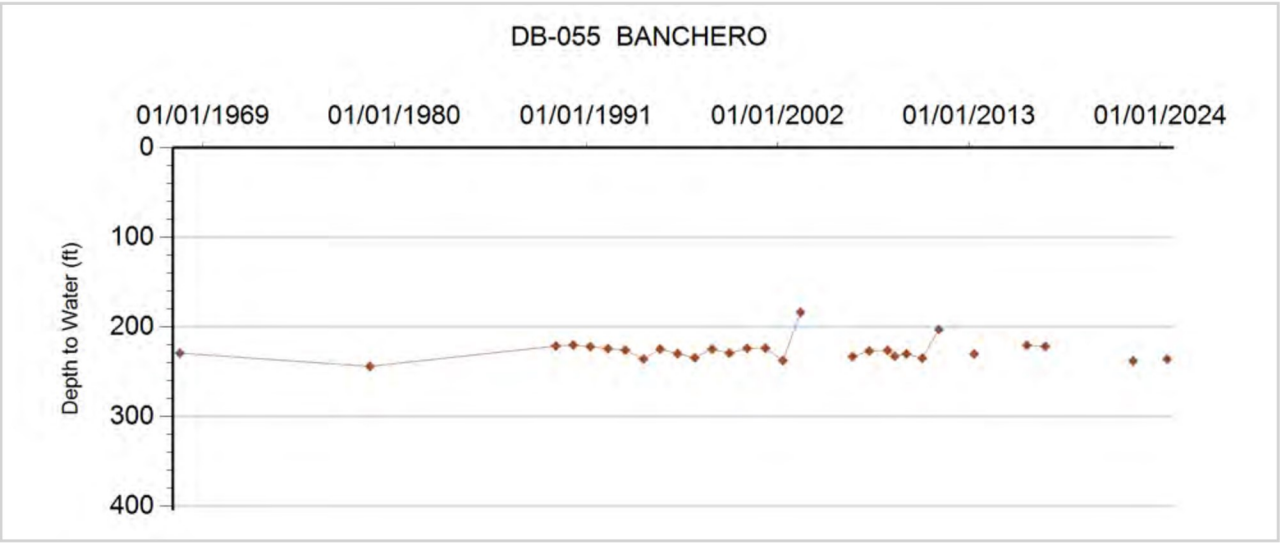

COLORADO
Division of Water Resources
Department of Natural Resources

GROUNDWATER DETAILS

Well Name: DB-056 THAI QUOC TRAN
Permit Number: 48339-
Location Number: SC00706512AAA
WDID:
USGS Site ID:
Data Source: DWR
Applicant/Contact:

Physical Location

Dist N/S	Dist E/W	Q10	Q40	Q160	Sec	Township	Range	PM	UTMx	UTMy	Location Accuracy
		NE	NE	NE	12	7.0 S	65.0 W	S	533755.0	4368156.4	GPS

Division: 1 District: 1
County: ELBERT
Designated Basin:
Management District:

Construction Information

Surface Elevation (ft): 6430
Well Depth (ft): 295
Depth to Base of Grout (ft): 47
Depth to Top of Perforated Casing (ft): 204
Depth to Bottom of Perforated Casing (ft): 285
Source Aquifer(s): UPPER DAWSON

Well Measurement Summary

Start Date: 09/01/1971 End Date: 04/23/2025
Number of Measurements: 45

Ten Most Recent Readings

Date	Depth to Water Feet Below Land Surface	Elevation of Water (ft)	Change From Previous Measure (ft)
04/23/2025	195.59	6234.41	-3.13
05/24/2024	192.46	6237.54	0.78
04/17/2023	193.24	6236.76	2.25
06/11/2022	195.49	6234.51	-2.01
07/25/2021	193.48	6236.52	-0.06
08/17/2020	193.42	6236.58	-3.80
06/07/2019	189.62	6240.38	-1.48
04/19/2018	188.14	6241.86	0.23
04/25/2017	188.37	6241.63	-1.05
05/02/2016	187.32	6242.68	-0.46

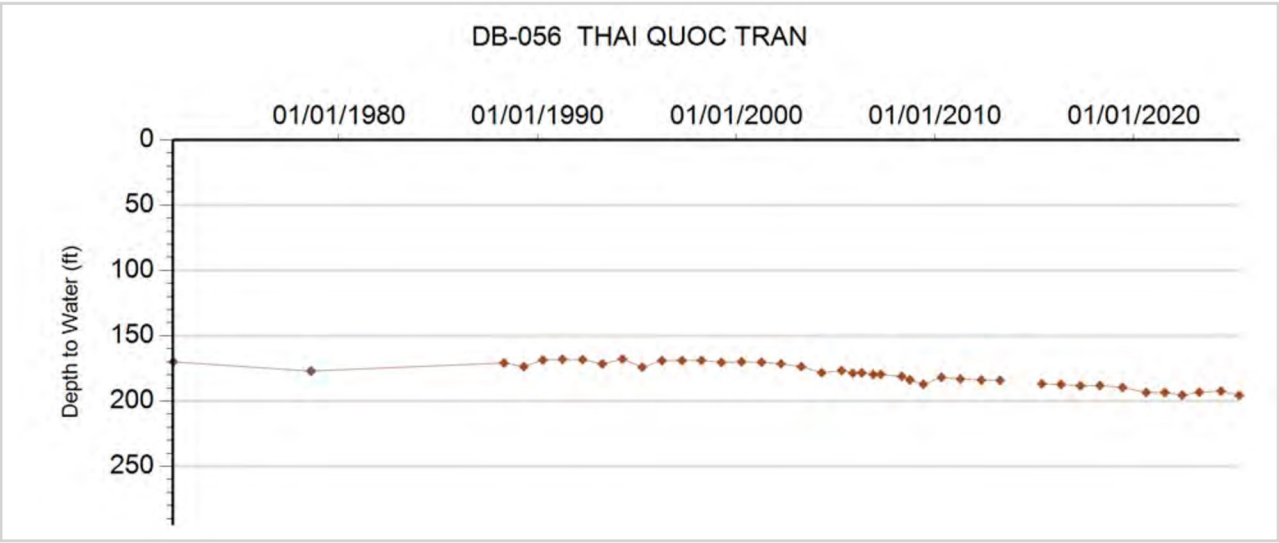

COLORADO
Division of Water Resources
Department of Natural Resources

GROUNDWATER DETAILS

Well Name: DB-057 CASTLE OAKS TDW #4
Permit Number: 26263-F
WDID: 0808304
Data Source: DWR

Location Number: SC00706629AAC
USGS Site ID:
Applicant/Contact:

Physical Location

Dist N/S	Dist E/W	Q10	Q40	Q160	Sec	Township	Range	PM	UTMx	UTMy	Location Accuracy
		SW	NE	NE	29	7.0 S	66.0 W	S	517392.0	4363134.0	GPS

Division: 1 District: 8
County: DOUGLAS
Designated Basin:
Management District:

Construction Information

Surface Elevation (ft): 6184
Well Depth (ft): 780
Depth to Base of Grout (ft): 540
Depth to Top of Perforated Casing (ft): 545
Depth to Bottom of Perforated Casing (ft): 805
Source Aquifer(s): DAWSON, LOWER DAWSON

Well Measurement Summary

Start Date: 04/14/1988 End Date: 04/29/2025
Number of Measurements: 38

Ten Most Recent Readings

Date	Depth to Water Feet Below Land Surface	Elevation of Water (ft)	Change From Previous Measure (ft)
04/29/2025			
10/09/2024			
04/19/2023			
06/10/2019	354.57	5829.43	11.78
06/28/2018	366.35	5817.65	82.69
04/25/2017	449.04	5734.96	-3.23
05/24/2016	445.81	5738.19	-22.87
06/02/2015	422.94	5761.06	18.94
06/20/2014	441.88	5742.12	11.52
05/14/2013	453.40	5730.60	-1.80

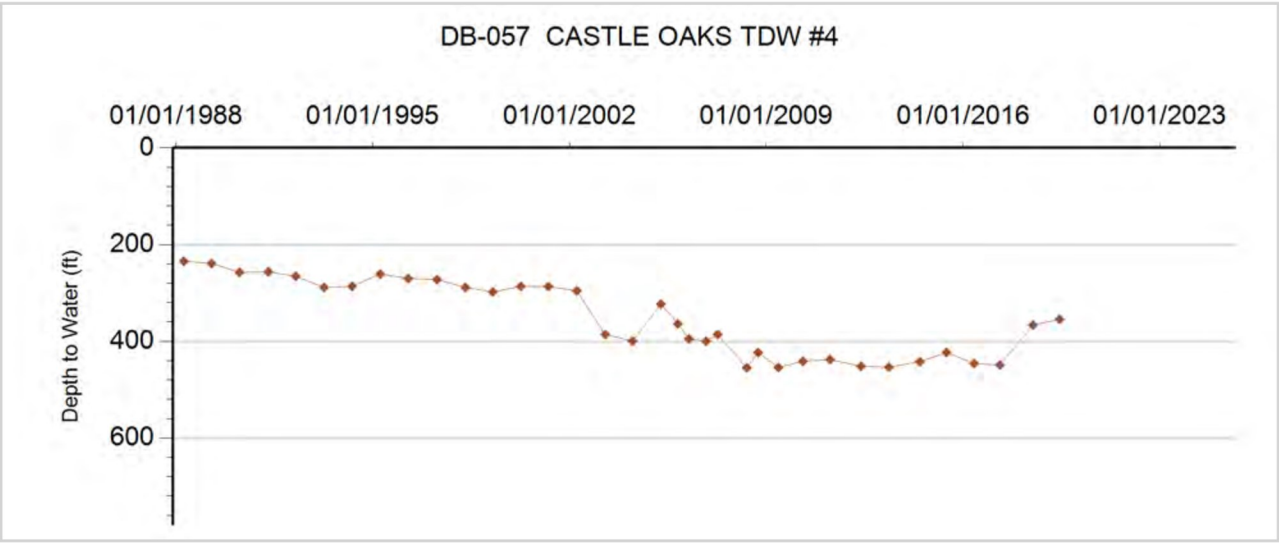

COLORADO
Division of Water Resources
Department of Natural Resources

GROUNDWATER DETAILS

Well Name: DB-058 CASTLE OAKS #5
Permit Number: 26264-F
WDID: 0808301
Data Source: DWR

Location Number: SC00706629CB DWR2
USGS Site ID:
Applicant/Contact:

Physical Location

Dist N/S	Dist E/W	Q10	Q40	Q160	Sec	Township	Range	PM	UTMx	UTMy	Location Accuracy
			NW	SW	29	7.0 S	66.0 W	S	516539.0	4362464.0	GPS

Division: 1 District: 8
County: DOUGLAS
Designated Basin:
Management District:

Construction Information

Surface Elevation (ft): 6257
Well Depth (ft): 826
Depth to Base of Grout (ft): 470
Depth to Top of Perforated Casing (ft): 491
Depth to Bottom of Perforated Casing (ft): 851
Source Aquifer(s): LOWER DAWSON, DENVER

Well Measurement Summary

Start Date: 07/30/1984 End Date: 04/29/2025
Number of Measurements: 33

Ten Most Recent Readings

Date	Depth to Water Feet Below Land Surface	Elevation of Water (ft)	Change From Previous Measure (ft)
04/29/2025			
10/09/2024	549.70	5707.30	-27.26
04/19/2023	522.44	5734.56	-12.01
06/10/2019	510.43	5746.57	22.18
06/28/2018	532.61	5724.39	-11.78
04/25/2017	520.83	5736.17	-1.85
05/24/2016	518.98	5738.02	-12.94
06/02/2015	506.04	5750.96	7.86
06/24/2014	513.90	5743.10	3.40
05/14/2013	517.30	5739.70	5.20

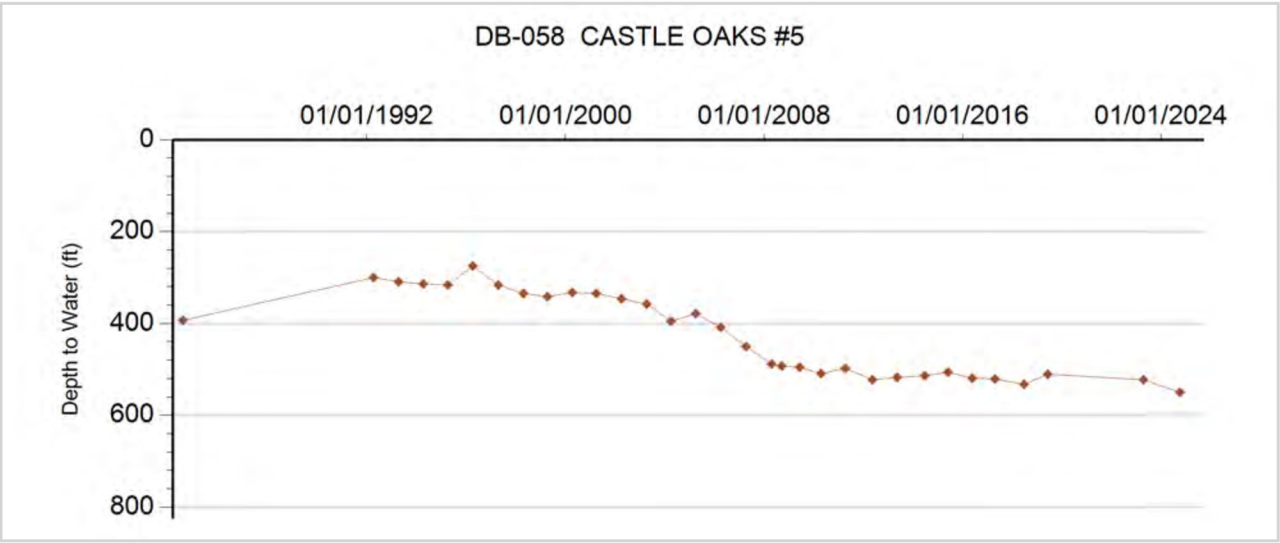

COLORADO
Division of Water Resources
Department of Natural Resources

GROUNDWATER DETAILS

Well Name: DB-059 CASTLE OAKS #6 TDW
Permit Number: 26265-F
WDID: 0808306
Data Source: DWR
Location Number: SC00706632BBB
USGS Site ID:
Applicant/Contact:

Physical Location

Dist N/S	Dist E/W	Q10	Q40	Q160	Sec	Township	Range	PM	UTMx	UTMy	Location Accuracy
		NW	NW	NW	32	7.0 S	66.0 W	S	516301.7	4361768.6	User supplied

Division: 1 District: 8
County: DOUGLAS
Designated Basin:
Management District:

Construction Information

Surface Elevation (ft): 6294
Well Depth (ft): 884
Depth to Base of Grout (ft): 494
Depth to Top of Perforated Casing (ft): 505
Depth to Bottom of Perforated Casing (ft): 884
Source Aquifer(s): DAWSON, UPPER DAWSON, LOWER DAWSON

Well Measurement Summary

Start Date: 04/15/1988 End Date: 04/19/2023
Number of Measurements: 34

Ten Most Recent Readings

Date	Depth to Water Feet Below Land Surface	Elevation of Water (ft)	Change From Previous Measure (ft)
04/19/2023			
06/10/2019	580.24	5713.76	47.13
06/28/2018	627.37	5666.63	-142.53
04/25/2017	484.84	5809.16	146.23
05/20/2016	631.07	5662.93	-23.10
06/02/2015	607.97	5686.03	64.91
06/24/2014	672.88	5621.12	-25.28
05/14/2013	647.60	5646.40	14.10
05/16/2012	661.70	5632.30	-28.56
04/11/2011	633.14	5660.86	7.63

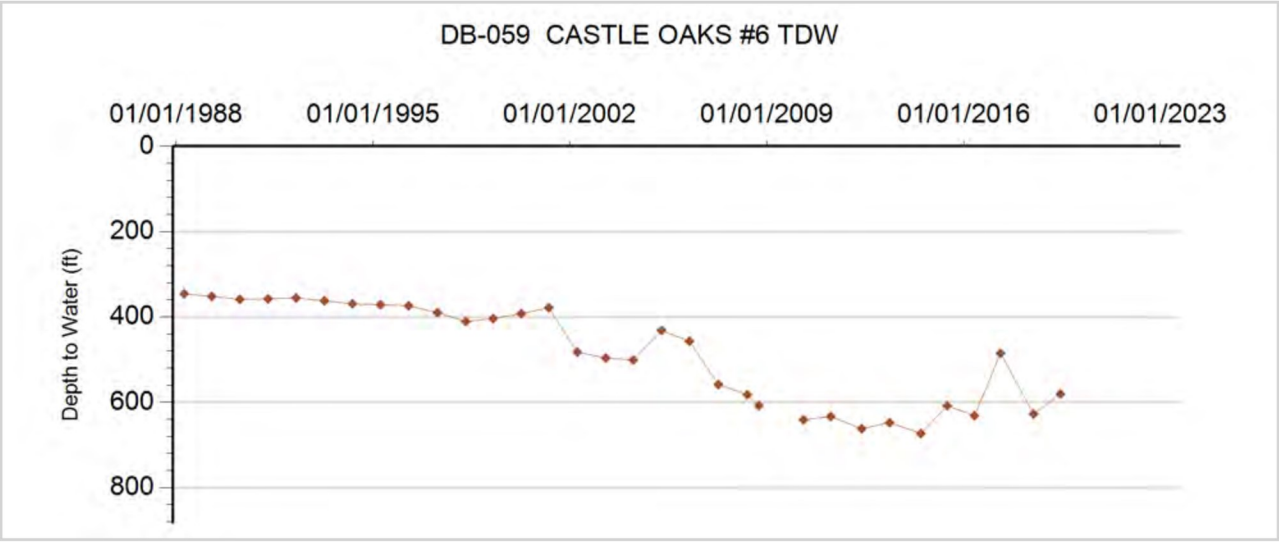

COLORADO
Division of Water Resources
Department of Natural Resources

GROUNDWATER DETAILS

Well Name: DB-064 SMITH
Permit Number: 254276-
WDID:
Data Source: DWR

Location Number: SC00806427BC
USGS Site ID:
Applicant/Contact: ERIC & DIANE CARLSON

Physical Location

Dist N/S	Dist E/W	Q10	Q40	Q160	Sec	Township	Range	PM	UTMx	UTMy	Location Accuracy
3229 S	651 W		SW	NW	27	8.0 S	64.0 W	S	538802.0	4353094.0	GPS

Division: 1 District: 1
County: ELBERT
Designated Basin: KIOWA-BIJOU
Management District:

Construction Information

Surface Elevation (ft):	6678
Well Depth (ft):	378
Depth to Base of Grout (ft):	20
Depth to Top of Perforated Casing (ft):	220
Depth to Bottom of Perforated Casing (ft):	360

Source Aquifer(s): UPPER DAWSON

Well Measurement Summary

Start Date: 04/27/2006 End Date: 04/23/2025
Number of Measurements: 21

Ten Most Recent Readings

Date	Depth to Water Feet Below Land Surface	Elevation of Water (ft)	Change From Previous Measure (ft)
04/23/2025	132.32	6545.68	1.15
05/17/2024	133.47	6544.53	
04/17/2023			
06/11/2022	146.03	6531.97	-10.49
07/10/2021	135.54	6542.46	3.06
08/17/2020	138.60	6539.40	-4.64
06/05/2019	133.96	6544.04	-1.14
04/19/2018	132.82	6545.18	-0.24
05/24/2017	132.58	6545.42	-0.65
05/24/2016	131.93	6546.07	0.90

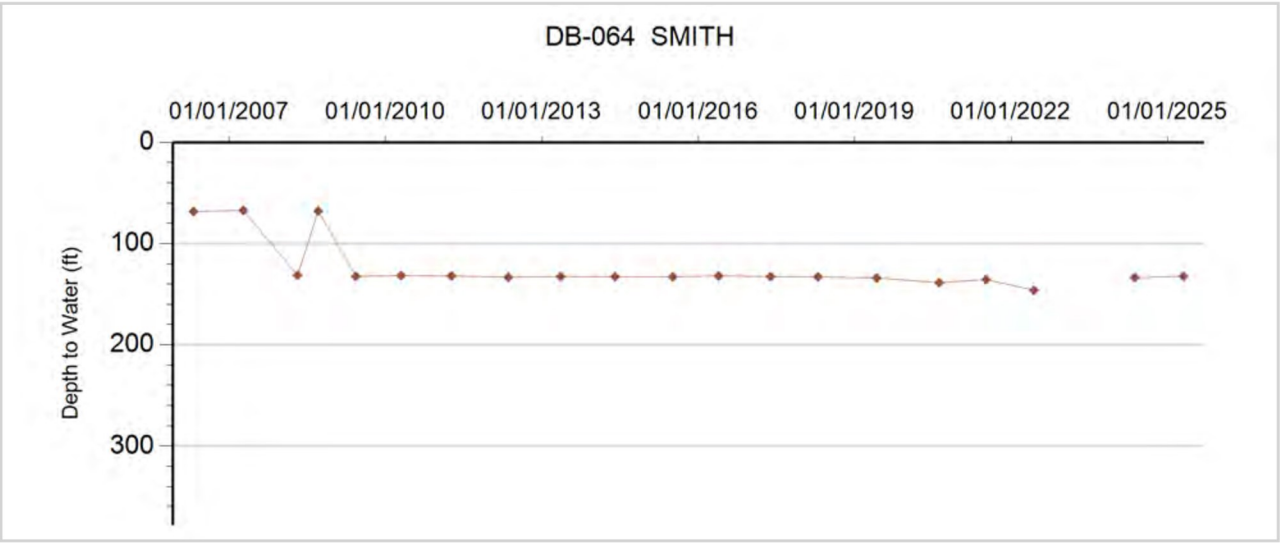

COLORADO
Division of Water Resources
Department of Natural Resources

GROUNDWATER DETAILS

Well Name: DB-065 PINERY "M"
Permit Number: 17929-F
WDID: 0805833
Data Source: DWR

Location Number: SC00706617BAB
USGS Site ID:
Applicant/Contact:

Physical Location

Dist N/S	Dist E/W	Q10	Q40	Q160	Sec	Township	Range	PM	UTMx	UTMy	Location Accuracy
		NW	NE	NW	17	7.0 S	66.0 W	S	516574.0	4366642.0	GPS

Division: 1 District: 8
County: DOUGLAS
Designated Basin:
Management District:

Construction Information

Surface Elevation (ft): 6220
Well Depth (ft): 1024
Depth to Base of Grout (ft): 52
Depth to Top of Perforated Casing (ft): 530
Depth to Bottom of Perforated Casing (ft): 984
Source Aquifer(s): DAWSON, UPPER DAWSON, LOWER DAWSON

Well Measurement Summary

Start Date: 04/12/1984 End Date: 04/29/2025
Number of Measurements: 40

Ten Most Recent Readings

Date	Depth to Water Feet Below Land Surface	Elevation of Water (ft)	Change From Previous Measure (ft)
04/29/2025	434.52	5785.48	23.34
10/09/2024	457.86	5762.14	-24.88
04/17/2023	432.98	5787.02	11.95
06/22/2022	444.93	5775.07	8.78
07/24/2021	453.71	5766.29	-8.31
08/21/2020	445.40	5774.60	15.08
06/07/2019	460.48	5759.52	-24.08
05/31/2018	436.40	5783.60	-4.03
04/25/2017	432.37	5787.63	-14.04
05/24/2016	418.33	5801.67	2.97

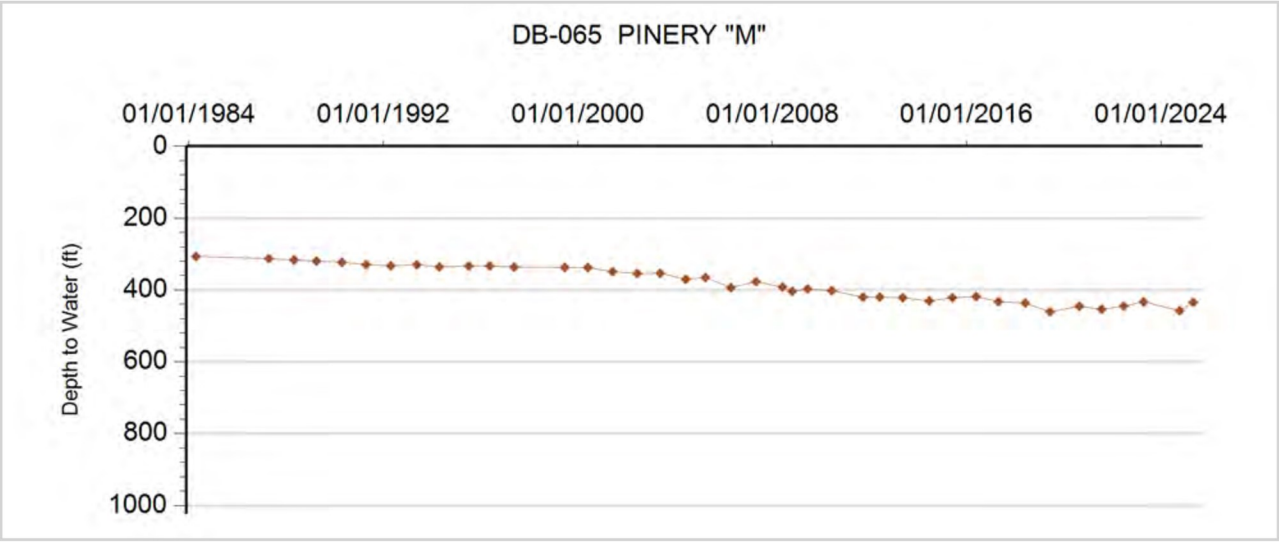

COLORADO
Division of Water Resources
Department of Natural Resources

GROUNDWATER DETAILS

Well Name: DB-066 FLOR, A
Permit Number: 142420-
Location Number: SC00706507BA
WDID:
USGS Site ID:
Data Source: DWR
Applicant/Contact:

Physical Location

Dist N/S	Dist E/W	Q10	Q40	Q160	Sec	Township	Range	PM	UTMx	UTMy	Location Accuracy
			NE	NW	7	7.0 S	65.0 W	S	525009.0	4368153.0	GPS

Division: 1 District: 8
County: DOUGLAS
Designated Basin:
Management District:

Construction Information

Surface Elevation (ft):	6305
Well Depth (ft):	281
Depth to Base of Grout (ft):	25
Depth to Top of Perforated Casing (ft):	201
Depth to Bottom of Perforated Casing (ft):	281

Source Aquifer(s): UPPER DAWSON

Well Measurement Summary

Start Date: 05/05/1986 End Date: 04/23/2025
Number of Measurements: 6

Ten Most Recent Readings

Date	Depth to Water Feet Below Land Surface	Elevation of Water (ft)	Change From Previous Measure (ft)
04/23/2025	125.93	6179.07	1.41
05/24/2024	127.34	6177.66	-0.87
04/17/2023	126.47	6178.53	5.83
06/11/2022	132.30	6172.70	0.89
07/10/2021	133.19	6171.81	46.81
05/05/1986	180.00	6125.00	

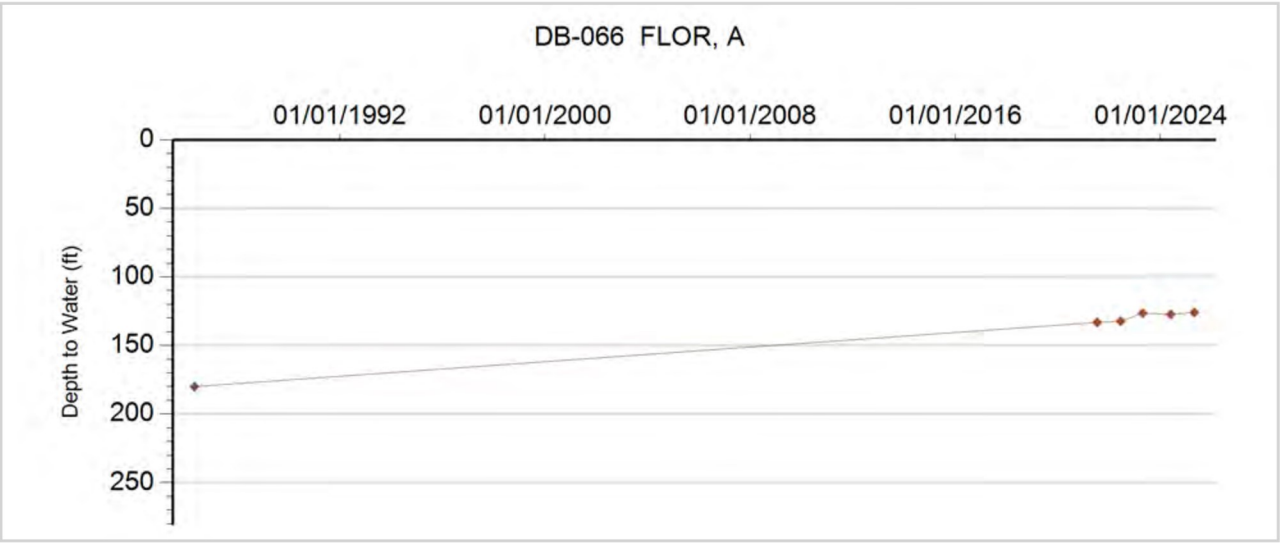

COLORADO
Division of Water Resources
Department of Natural Resources

GROUNDWATER DETAILS

Well Name: DB-067 PARK FUNDING TDW
Permit Number: 26270-F
WDID: 0808437
Data Source: DWR

Location Number: SC00806608DD DWR2
USGS Site ID:
Applicant/Contact:

Physical Location

Dist N/S	Dist E/W	Q10	Q40	Q160	Sec	Township	Range	PM	UTMx	UTMy	Location Accuracy
			SE	SE	8	8.0 S	66.0 W	S	517476.0	4357156.0	GPS

Division: 1 District: 8
County: DOUGLAS
Designated Basin:
Management District:

Construction Information

Surface Elevation (ft):	6608
Well Depth (ft):	1316
Depth to Base of Grout (ft):	850
Depth to Top of Perforated Casing (ft):	878
Depth to Bottom of Perforated Casing (ft):	1296

Source Aquifer(s): DAWSON, LOWER DAWSON

Well Measurement Summary

Start Date: 04/15/1988 End Date: 04/29/2025
Number of Measurements: 38

Ten Most Recent Readings

Date	Depth to Water Feet Below Land Surface	Elevation of Water (ft)	Change From Previous Measure (ft)
04/29/2025	860.24	5747.76	25.89
10/09/2024	886.13	5721.87	-33.74
04/19/2023	852.39	5755.61	26.33
06/22/2022	878.72	5729.28	-13.86
06/10/2019	864.86	5743.14	-7.39
05/31/2018	857.47	5750.53	-9.70
04/20/2017	847.77	5760.23	-2.08
05/24/2016	845.69	5762.31	-2.77
07/14/2015	842.92	5765.08	-0.92
06/24/2014	842.00	5766.00	3.00

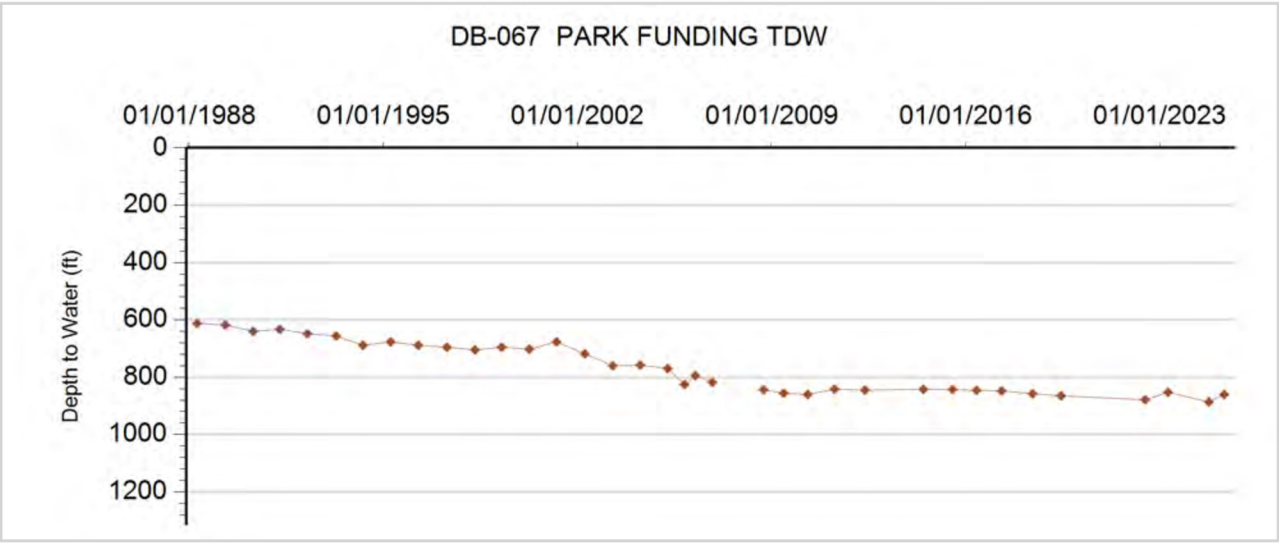

COLORADO
Division of Water Resources
Department of Natural Resources

GROUNDWATER DETAILS

Well Name: DB-071 PARK FUNDING TDW M-3
Permit Number: 26271-F
WDID: 0808438
Data Source: DWR
Location Number: SC00806609CAA3
USGS Site ID:
Applicant/Contact:

Physical Location

Dist N/S	Dist E/W	Q10	Q40	Q160	Sec	Township	Range	PM	UTMx	UTMy	Location Accuracy
		NE	NE	SW	9	8.0 S	66.0 W	S	518308.0	4357548.0	GPS

Division: 1 District: 8
County: DOUGLAS
Designated Basin:
Management District:

Construction Information

Surface Elevation (ft): 6558
Well Depth (ft): 1162
Depth to Base of Grout (ft): 742
Depth to Top of Perforated Casing (ft): 774
Depth to Bottom of Perforated Casing (ft): 1142
Source Aquifer(s): DAWSON, UPPER DAWSON, LOWER DAWSON

Well Measurement Summary

Start Date: 04/15/1988 End Date: 04/29/2025
Number of Measurements: 37

Ten Most Recent Readings

Date	Depth to Water Feet Below Land Surface	Elevation of Water (ft)	Change From Previous Measure (ft)
04/29/2025	795.46	5762.54	19.17
10/09/2024	814.63	5743.37	-26.34
04/19/2023	788.29	5769.71	12.25
06/22/2022	800.54	5757.46	-8.78
06/10/2019	791.76	5766.24	3.93
05/31/2018	795.69	5762.31	-9.01
04/20/2017	786.68	5771.32	-6.70
05/24/2016	779.98	5778.02	-0.46
07/14/2015	779.52	5778.48	18.71
06/24/2014	798.23	5759.77	-27.93

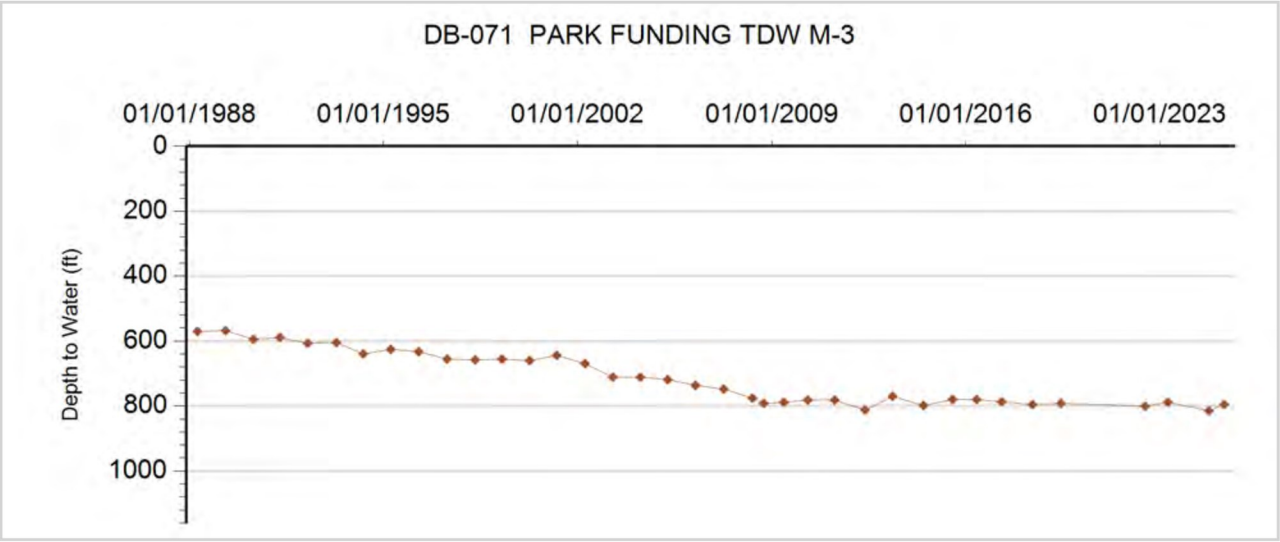

COLORADO
Division of Water Resources
Department of Natural Resources

GROUNDWATER DETAILS

Well Name: DB-076 MILLER, RICK
Permit Number: 67886-
Location Number: SC00906308BBD
WDID:
USGS Site ID:
Data Source: DWR
Applicant/Contact:

Physical Location

Dist N/S	Dist E/W	Q10	Q40	Q160	Sec	Township	Range	PM	UTMx	UTMy	Location Accuracy
3322 S	3019 E	SE	SE	NW	8	9.0 S	63.0 W	S	545701.0	4348326.0	GPS

Division: 1 District: 1
County: ELBERT
Designated Basin: KIOWA-BIJOU
Management District:

Construction Information

Surface Elevation (ft): 6683
Well Depth (ft):
Depth to Base of Grout (ft): 10
Depth to Top of Perforated Casing (ft): 110
Depth to Bottom of Perforated Casing (ft): 210
Source Aquifer(s): UPPER DAWSON, LOWER DAWSON

Well Measurement Summary

Start Date: 11/07/1973 End Date: 04/23/2025
Number of Measurements: 42

Ten Most Recent Readings

Date	Depth to Water Feet Below Land Surface	Elevation of Water (ft)	Change From Previous Measure (ft)
04/23/2025	98.28	6584.72	-0.83
05/17/2024	97.45	6585.55	4.03
04/17/2023	101.48	6581.52	-0.22
06/11/2022	101.26	6581.74	
07/10/2021			
08/14/2020	100.78	6582.22	-3.18
06/05/2019	97.60	6585.40	0.02
04/19/2018	97.62	6585.38	-0.96
05/24/2017	96.66	6586.34	-0.16
05/24/2016	96.50	6586.50	0.45

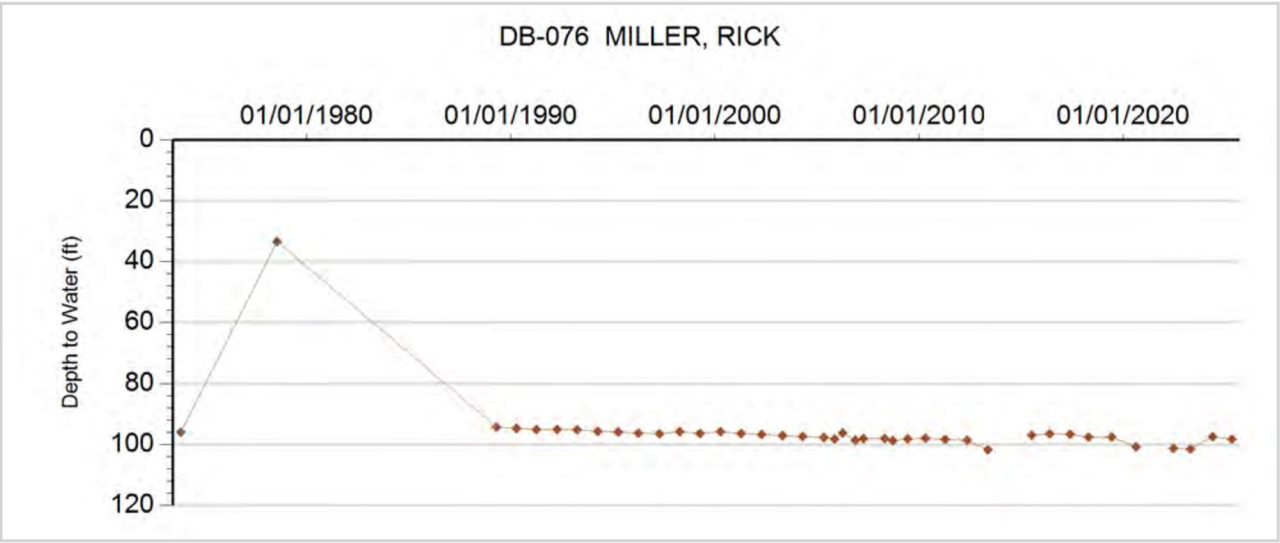

COLORADO
Division of Water Resources
Department of Natural Resources

GROUNDWATER DETAILS

Well Name: DB-077 BISSET,D.
Permit Number: 42439-
WDID:
Data Source: DWR

Location Number: SC00906434DBA
USGS Site ID:
Applicant/Contact:

Physical Location

Dist N/S	Dist E/W	Q10	Q40	Q160	Sec	Township	Range	PM	UTMx	UTMy	Location Accuracy
3880 N	3661 W	NE	NW	SE	34	9.0 S	64.0 W	S	539770.0	4341295.0	GPS

Division: 1 District: 1
County: ELBERT
Designated Basin: KIOWA-BIJOU
Management District:

Construction Information

Surface Elevation (ft): 6810
Well Depth (ft): 287
Depth to Base of Grout (ft):
Depth to Top of Perforated Casing (ft): 120
Depth to Bottom of Perforated Casing (ft): 287
Source Aquifer(s): UPPER DAWSON, LOWER DAWSON

Well Measurement Summary

Start Date: 09/27/1970 End Date: 04/02/2025
Number of Measurements: 43

Ten Most Recent Readings

Date	Depth to Water Feet Below Land Surface	Elevation of Water (ft)	Change From Previous Measure (ft)
04/02/2025	122.36	6687.64	0.72
05/20/2024	123.08	6686.92	-0.43
04/17/2023	122.65	6687.35	-0.06
06/10/2022	122.59	6687.41	-0.06
07/10/2021	122.53	6687.47	
08/14/2020			
06/05/2019	121.92	6688.08	0.34
04/19/2018	122.26	6687.74	-0.28
05/24/2017	121.98	6688.02	0.12
05/24/2016	122.10	6687.90	0.00

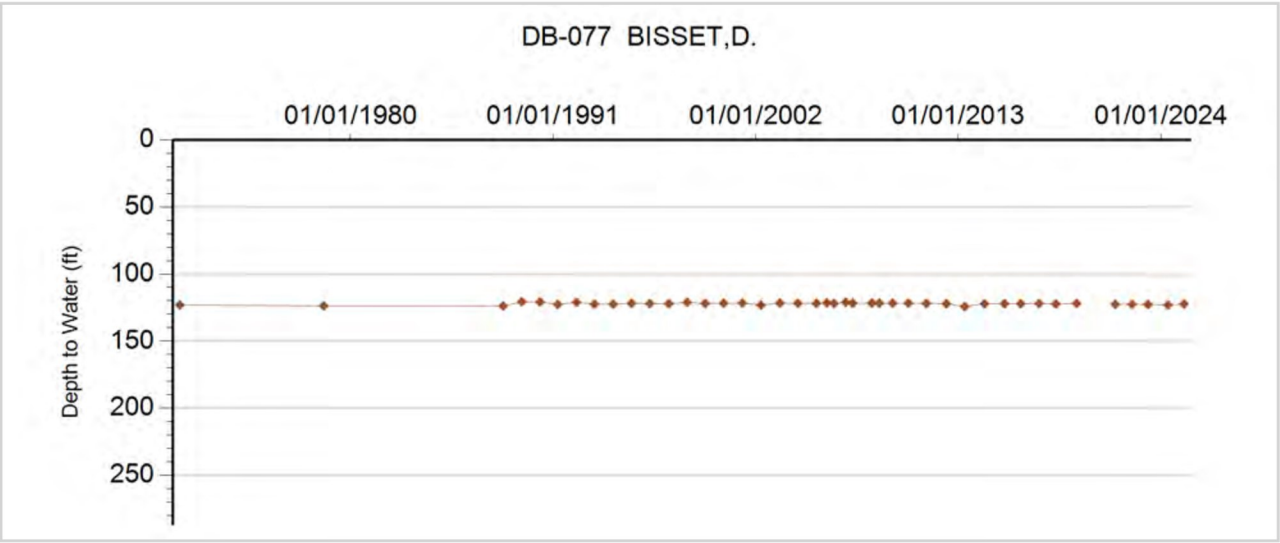

COLORADO
Division of Water Resources
Department of Natural Resources

GROUNDWATER DETAILS

Well Name: DB-078 OBRECT, WALTER
Permit Number: 25802-
Location Number: SC00906525DBB
WDID:
USGS Site ID:
Data Source: DWR
Applicant/Contact: WALTER OBRECT

Physical Location

Dist N/S	Dist E/W	Q10	Q40	Q160	Sec	Township	Range	PM	UTMx	UTMy	Location Accuracy
		NW	NE	SE	25	9.0 S	65.0 W	S	533887.0	4342927.0	GPS

Division: 1 District: 1
County: ELBERT
Designated Basin:
Management District:

Construction Information

Surface Elevation (ft):	7020
Well Depth (ft):	333
Depth to Base of Grout (ft):	10
Depth to Top of Perforated Casing (ft):	150
Depth to Bottom of Perforated Casing (ft):	320

Source Aquifer(s): UPPER DAWSON

Well Measurement Summary

Start Date: 08/22/1965 End Date: 04/02/2025
Number of Measurements: 43

Ten Most Recent Readings

Date	Depth to Water Feet Below Land Surface	Elevation of Water (ft)	Change From Previous Measure (ft)
04/02/2025	202.16	6817.84	0.28
05/20/2024	202.44	6817.56	0.44
04/17/2023	202.88	6817.12	3.01
06/10/2022	205.89	6814.11	-1.01
07/10/2021	204.88	6815.12	-0.62
08/14/2020	204.26	6815.74	-1.92
06/05/2019	202.34	6817.66	-0.11
07/12/2018	202.23	6817.77	
05/24/2017			
05/27/2016	201.97	6818.03	

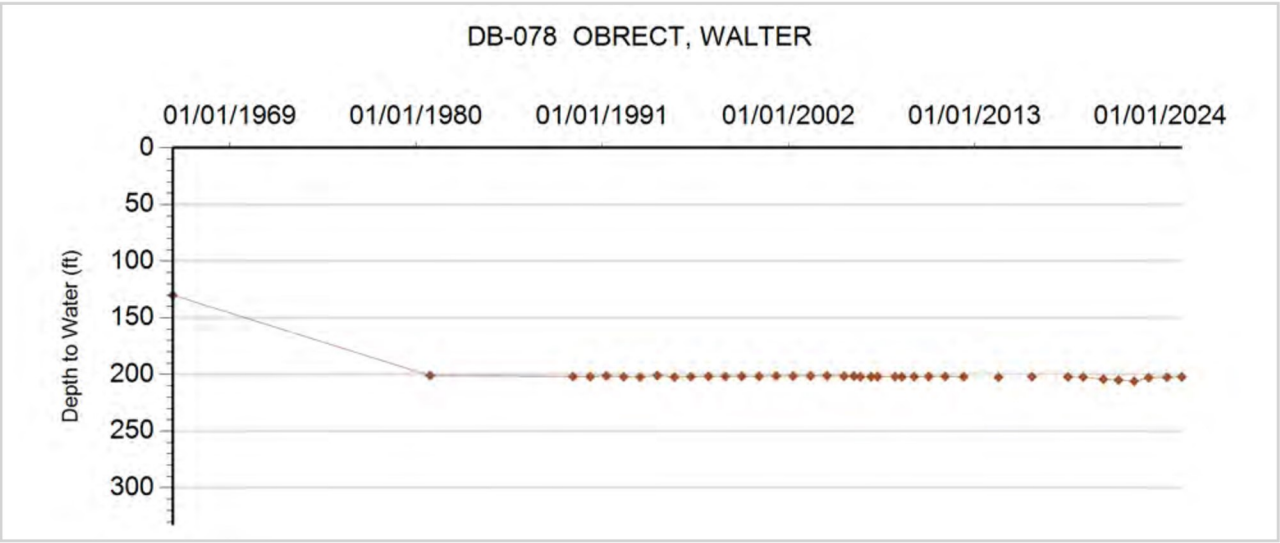

COLORADO
Division of Water Resources
Department of Natural Resources

GROUNDWATER DETAILS

Well Name: DB-080 EICHELBERGER,M.
Permit Number: 55018-
Location Number: SC00906634BCC
WDID:
USGS Site ID:
Data Source: DWR
Applicant/Contact:

Physical Location

Dist N/S	Dist E/W	Q10	Q40	Q160	Sec	Township	Range	PM	UTMx	UTMy	Location Accuracy
		SW	SW	NW	34	9.0 S	66.0 W	S	519502.0	4341844.0	GPS

Division: 1 District: 8
County: DOUGLAS
Designated Basin:
Management District:

Construction Information

Surface Elevation (ft): 7040
Well Depth (ft): 320
Depth to Base of Grout (ft): 21
Depth to Top of Perforated Casing (ft): 160
Depth to Bottom of Perforated Casing (ft): 320
Source Aquifer(s): DAWSON, UPPER DAWSON, LOWER DAWSON

Well Measurement Summary

Start Date: 09/26/1972 End Date: 04/25/2025
Number of Measurements: 43

Ten Most Recent Readings

Date	Depth to Water Feet Below Land Surface	Elevation of Water (ft)	Change From Previous Measure (ft)
04/25/2025	200.64	6839.36	1.64
10/09/2024	202.28	6837.72	-4.58
04/17/2023	197.70	6842.30	0.84
06/22/2022	198.54	6841.46	-4.00
07/11/2021	194.54	6845.46	0.85
08/14/2020	195.39	6844.61	-6.66
05/29/2019	188.73	6851.27	-6.37
07/12/2018	182.36	6857.64	8.44
05/24/2017	190.80	6849.20	6.09
05/25/2016	196.89	6843.11	2.60

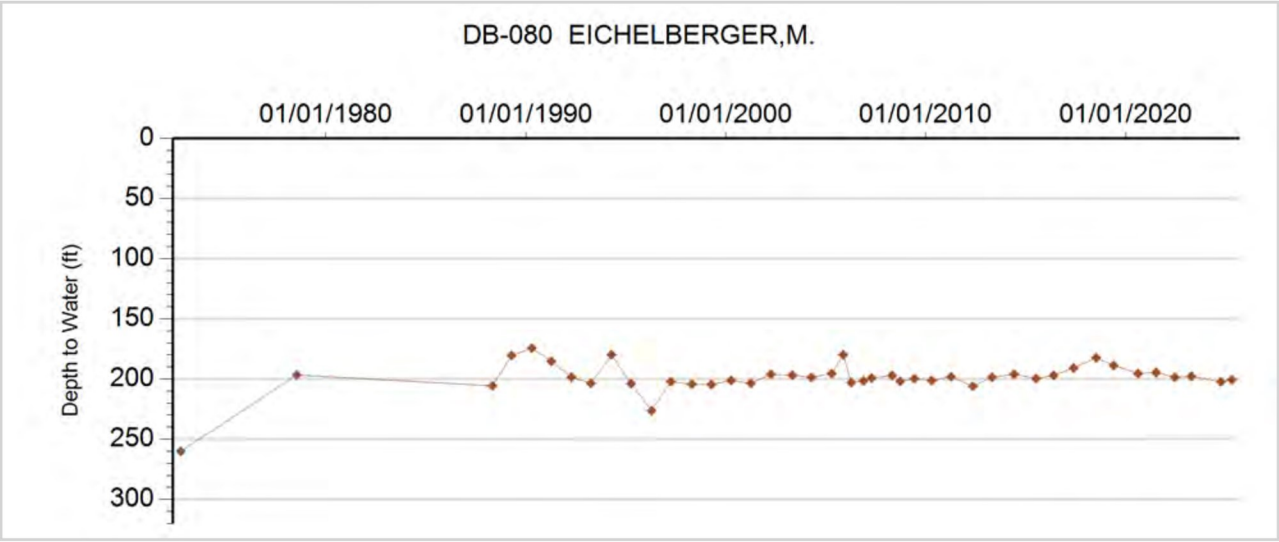

COLORADO
Division of Water Resources
Department of Natural Resources

GROUNDWATER DETAILS

Well Name: DB-084 ELBERT CHRISTIAN CHURCH
Permit Number: 32074-
Location Number: SC01006403AAB
WDID:
USGS Site ID:
Data Source: DWR
Applicant/Contact:

Physical Location

Dist N/S	Dist E/W	Q10	Q40	Q160	Sec	Township	Range	PM	UTMx	UTMy	Location Accuracy
527 N	1186 E	NW	NE	NE	3	10.0 S	64.0 W	S	539913.0	4340702.0	GPS

Division: 1 District: 1
County: ELBERT
Designated Basin: KIOWA-BIJOU
Management District:

Construction Information

Surface Elevation (ft): 6743
Well Depth (ft): 130
Depth to Base of Grout (ft): 78
Depth to Top of Perforated Casing (ft): 90
Depth to Bottom of Perforated Casing (ft): 130
Source Aquifer(s): DAWSON, UPPER DAWSON, LOWER DAWSON

Well Measurement Summary

Start Date: 09/01/1967 End Date: 04/02/2025
Number of Measurements: 43

Ten Most Recent Readings

Date	Depth to Water Feet Below Land Surface	Elevation of Water (ft)	Change From Previous Measure (ft)
04/02/2025	21.97	6721.03	-0.11
05/20/2024	21.86	6721.14	1.27
04/17/2023	23.13	6719.87	0.21
06/10/2022	23.34	6719.66	-0.24
07/10/2021	23.10	6719.90	0.70
08/14/2020	23.80	6719.20	-1.20
06/05/2019	22.60	6720.40	-1.17
04/19/2018	21.43	6721.57	0.88
05/24/2017	22.31	6720.69	-0.64
05/24/2016	21.67	6721.33	0.02

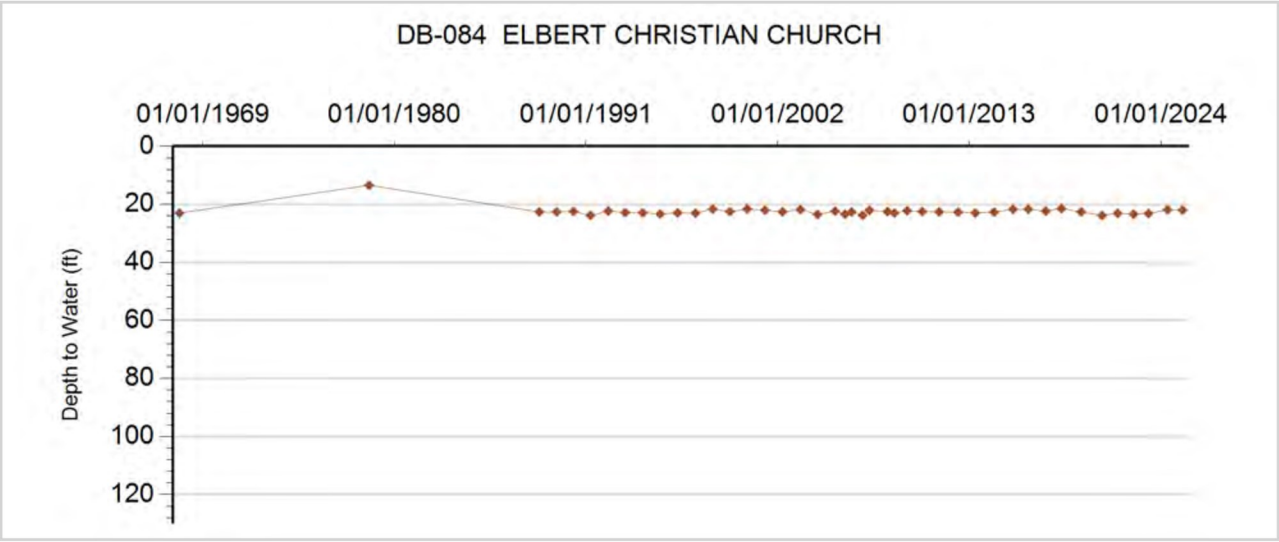

COLORADO
Division of Water Resources
Department of Natural Resources

GROUNDWATER DETAILS

Well Name: DB-085 PON.STHRN.BAPT.ASSY.
Permit Number: 29756-
WDID: 0809030
Data Source: DWR
Location Number: SC01006736ADB
USGS Site ID:
Applicant/Contact:

Physical Location

Dist N/S	Dist E/W	Q10	Q40	Q160	Sec	Township	Range	PM	UTMx	UTMy	Location Accuracy
		NW	SE	NE	36	10.0 S	67.0 W	S	514395.0	4332210.0	GPS

Division: 1 District: 8
County: DOUGLAS
Designated Basin:
Management District:

Construction Information

Surface Elevation (ft): 7470
Well Depth (ft): 908
Depth to Base of Grout (ft): 100
Depth to Top of Perforated Casing (ft): 578
Depth to Bottom of Perforated Casing (ft): 908
Source Aquifer(s): DAWSON

Well Measurement Summary

Start Date: 03/02/1967 End Date: 04/25/2025
Number of Measurements: 39

Ten Most Recent Readings

Date	Depth to Water Feet Below Land Surface	Elevation of Water (ft)	Change From Previous Measure (ft)
04/25/2025	415.25	7054.75	3.21
05/22/2024	418.46	7051.54	3.83
03/22/2023	422.29	7047.71	6.15
06/10/2022	428.44	7041.56	13.83
08/04/2021	442.27	7027.73	7.73
08/14/2020	450.00	7020.00	13.29
05/29/2019	463.29	7006.71	6.51
04/25/2018	469.80	7000.20	-0.99
05/12/2017	468.81	7001.19	-5.92
05/25/2016	462.89	7007.11	-1.69

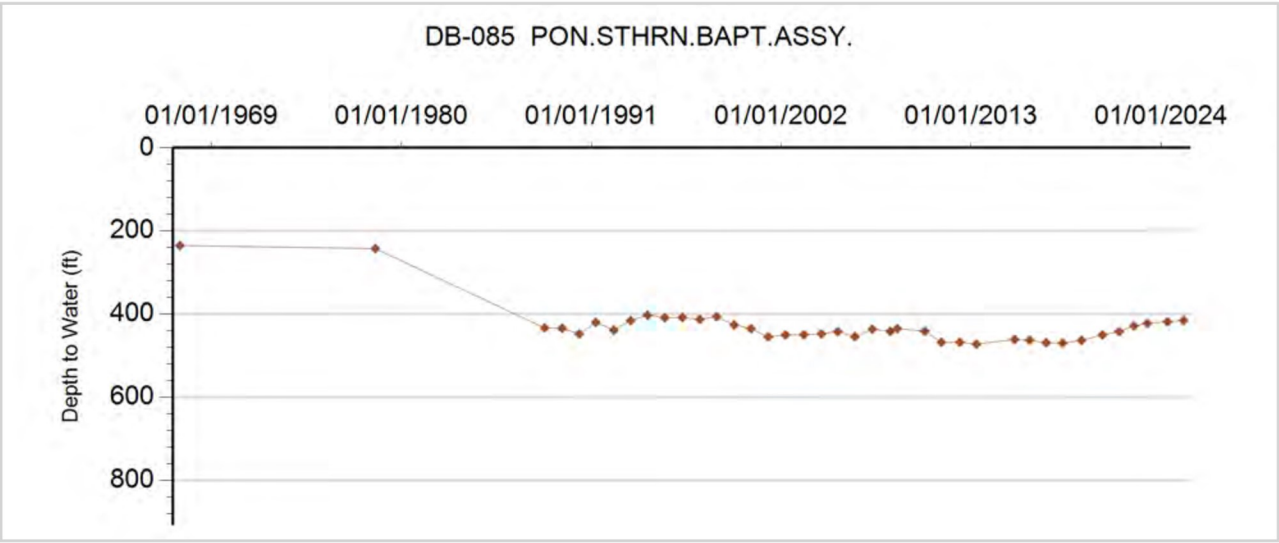

COLORADO
Division of Water Resources
Department of Natural Resources

GROUNDWATER DETAILS

Well Name: DB-087 SOMERVOLD, GREG
Permit Number: 41016-
Location Number: SC01106509ABD
WDID:
USGS Site ID:
Data Source: DWR
Applicant/Contact:

Physical Location

Dist N/S	Dist E/W	Q10	Q40	Q160	Sec	Township	Range	PM	UTMx	UTMy	Location Accuracy
		SE	NW	NE	9	11.0 S	65.0 W	S	528630.0	4329215.0	GPS

Division: 1 District: 8
County: EL PASO
Designated Basin:
Management District:

Construction Information

Surface Elevation (ft):	7370
Well Depth (ft):	280
Depth to Base of Grout (ft):	30
Depth to Top of Perforated Casing (ft):	210
Depth to Bottom of Perforated Casing (ft):	280

Source Aquifer(s): DAWSON, LOWER DAWSON

Well Measurement Summary

Start Date: 06/12/1985 End Date: 04/25/2025
Number of Measurements: 41

Ten Most Recent Readings

Date	Depth to Water Feet Below Land Surface	Elevation of Water (ft)	Change From Previous Measure (ft)
04/25/2025	113.23	7256.77	-0.95
05/22/2024	112.28	7257.72	3.27
04/17/2023	115.55	7254.45	1.04
06/10/2022	116.59	7253.41	-0.73
07/11/2021	115.86	7254.14	0.71
08/14/2020	116.57	7253.43	-4.14
05/29/2019	112.43	7257.57	-0.27
04/25/2018	112.16	7257.84	-1.78
05/12/2017	110.38	7259.62	-1.91
05/25/2016	108.47	7261.53	4.07

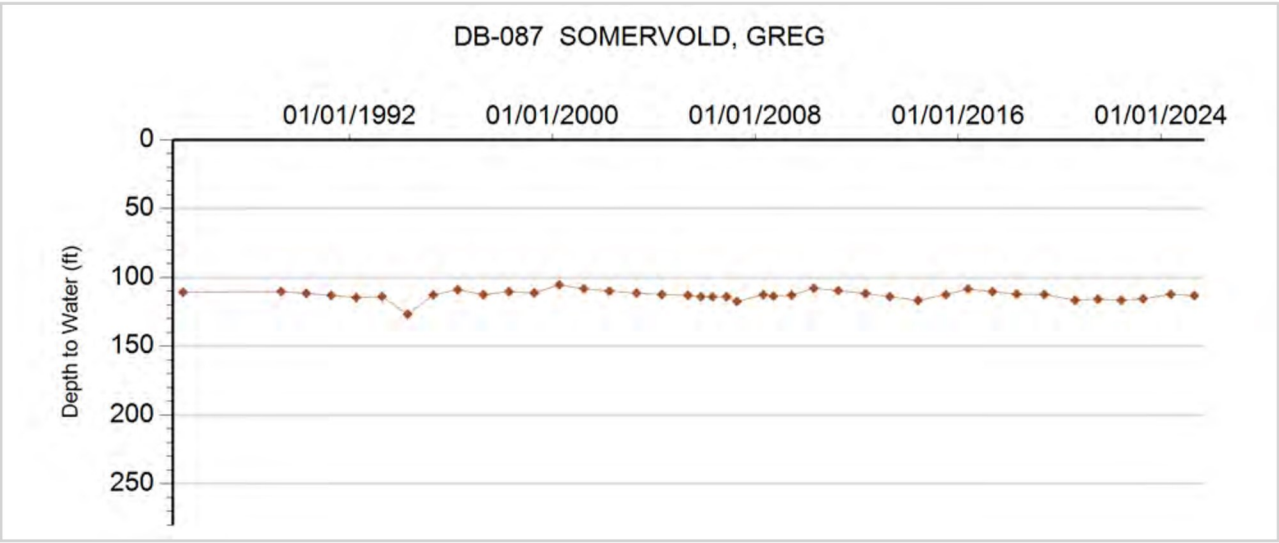

COLORADO
Division of Water Resources
Department of Natural Resources

GROUNDWATER DETAILS

Well Name: DB-088 VAN WINGERDEN, ARIE
Permit Number: 43379-
Location Number: SC01106531DCA
WDID:
USGS Site ID:
Data Source: DWR
Applicant/Contact: VAN WINGERDEN, ARIE

Physical Location

Dist N/S	Dist E/W	Q10	Q40	Q160	Sec	Township	Range	PM	UTMx	UTMy	Location Accuracy
		NE	SW	SE	31	11.0 S	65.0 W	S	525273.0	4321703.0	GPS

Division: 1 District: 8
County: EL PASO
Designated Basin:
Management District:

Construction Information

Surface Elevation (ft):	7620
Well Depth (ft):	310
Depth to Base of Grout (ft):	20
Depth to Top of Perforated Casing (ft):	260
Depth to Bottom of Perforated Casing (ft):	295

Source Aquifer(s): DAWSON

Well Measurement Summary

Start Date: 11/16/1970 End Date: 04/25/2018
Number of Measurements: 36

Ten Most Recent Readings

Date	Depth to Water Feet Below Land Surface	Elevation of Water (ft)	Change From Previous Measure (ft)
04/25/2018			
05/12/2017	233.25	7386.75	1.07
05/25/2016	234.32	7385.68	2.62
07/09/2015	236.94	7383.06	5.54
06/02/2014	242.48	7377.52	20.62
04/25/2013	263.10	7356.90	-27.90
05/10/2012	235.20	7384.80	38.47
04/13/2011	273.67	7346.33	-37.05
04/27/2010	236.62	7383.38	-1.70
06/09/2009	234.92	7385.08	16.15

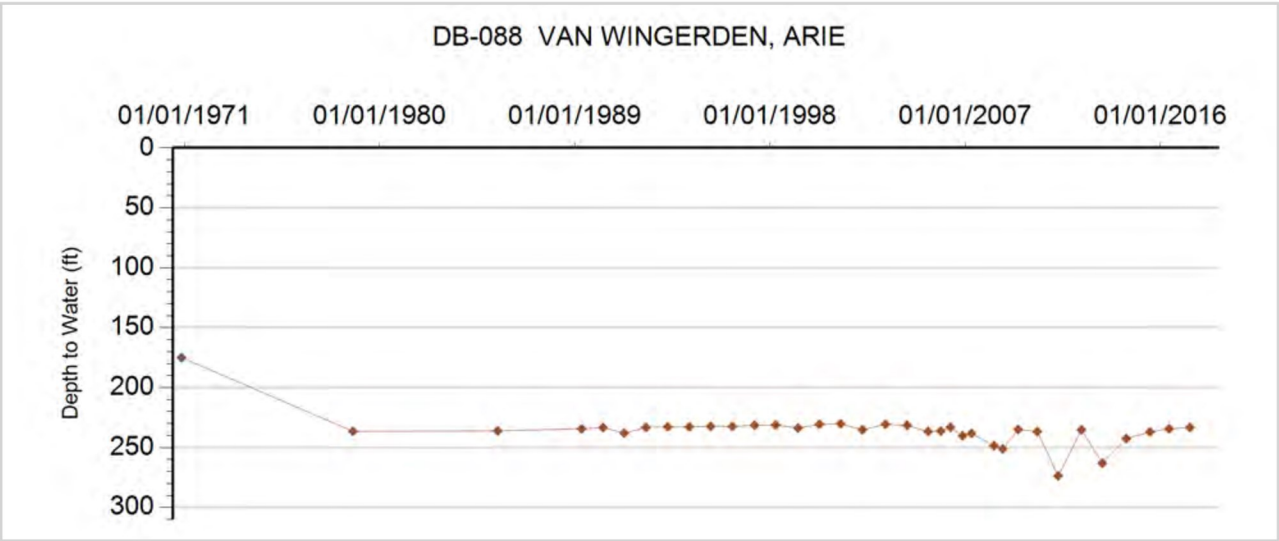

COLORADO
Division of Water Resources
Department of Natural Resources

GROUNDWATER DETAILS

Well Name: DB-089 PERSHBACHER, ED
Permit Number: 43596-
Location Number: SC01106721DC
WDID:
USGS Site ID:
Data Source: DWR
Applicant/Contact: ED PERSHBACHER

Physical Location

Dist N/S	Dist E/W	Q10	Q40	Q160	Sec	Township	Range	PM	UTMx	UTMy	Location Accuracy
			NW	SE	21	11.0 S	67.0 W	S	508973.0	4325132.0	GPS

Division: 2 District: 10
County: EL PASO
Designated Basin:
Management District:

Construction Information

Surface Elevation (ft):	7040
Well Depth (ft):	250
Depth to Base of Grout (ft):	25
Depth to Top of Perforated Casing (ft):	73
Depth to Bottom of Perforated Casing (ft):	250

Source Aquifer(s): DAWSON

Well Measurement Summary

Start Date: 10/21/1970 End Date: 04/25/2025
Number of Measurements: 42

Ten Most Recent Readings

Date	Depth to Water Feet Below Land Surface	Elevation of Water (ft)	Change From Previous Measure (ft)
04/25/2025	52.82	6987.18	-6.04
05/22/2024	46.78	6993.22	-10.64
03/22/2023	36.14	7003.86	-0.41
06/10/2022	35.73	7004.27	9.74
08/04/2021	45.47	6994.53	6.39
08/14/2020	51.86	6988.14	-19.76
05/29/2019	32.10	7007.90	0.62
04/25/2018	32.72	7007.28	-0.96
05/12/2017	31.76	7008.24	14.59
05/25/2016	46.35	6993.65	-15.66

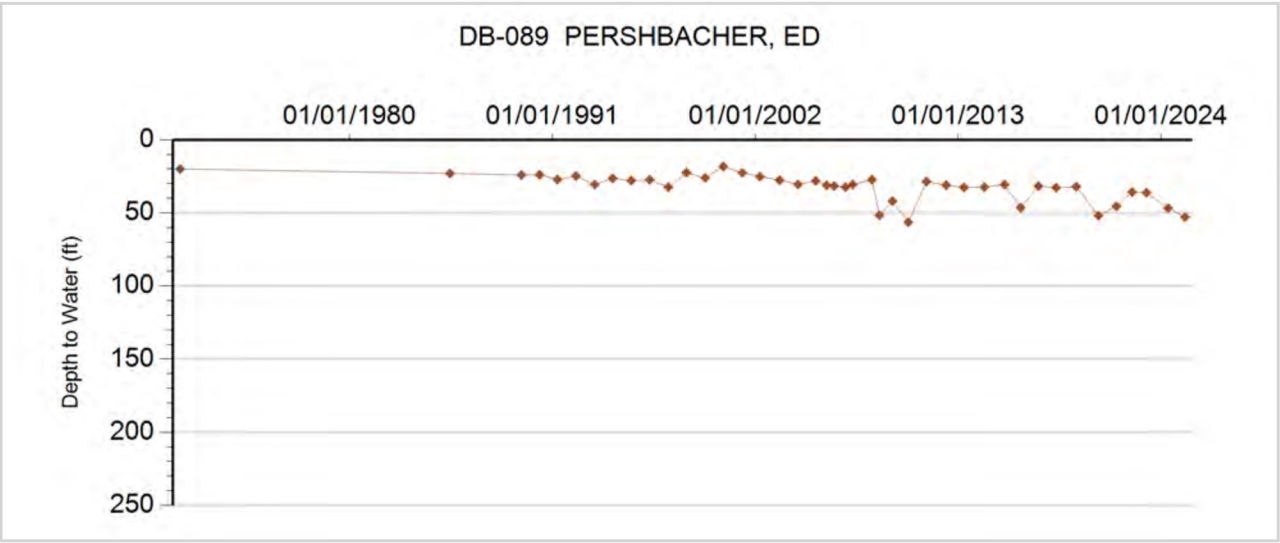

COLORADO
Division of Water Resources
Department of Natural Resources

GROUNDWATER DETAILS

Well Name: DB-095 GEDDI, SAM
Permit Number: 36034-
Location Number: SC01206614BAA
WDID:
USGS Site ID:
Data Source: DWR
Applicant/Contact: AMERICAN CHRISTIAN COLLEGE

Physical Location

Dist N/S	Dist E/W	Q10	Q40	Q160	Sec	Township	Range	PM	UTMx	UTMy	Location Accuracy
		NE	NE	NW	14	12.0 S	66.0 W	S	521693.0	4318025.0	GPS

Division: 2 District: 10
County: EL PASO
Designated Basin:
Management District:

Construction Information

Surface Elevation (ft):	7095
Well Depth (ft):	245
Depth to Base of Grout (ft):	58
Depth to Top of Perforated Casing (ft):	180
Depth to Bottom of Perforated Casing (ft):	245

Source Aquifer(s): DAWSON

Well Measurement Summary

Start Date: 12/01/1968 End Date: 04/25/2025
Number of Measurements: 43

Ten Most Recent Readings

Date	Depth to Water Feet Below Land Surface	Elevation of Water (ft)	Change From Previous Measure (ft)
04/25/2025	171.10	6923.90	5.77
05/22/2024	176.87	6918.13	-10.12
03/22/2023	166.75	6928.25	8.30
06/10/2022	175.05	6919.95	0.84
08/04/2021	175.89	6919.11	9.82
08/14/2020	185.71	6909.29	-22.78
05/29/2019	162.93	6932.07	-0.74
04/25/2018	162.19	6932.81	0.30
05/12/2017	162.49	6932.51	0.78
05/25/2016	163.27	6931.73	6.79

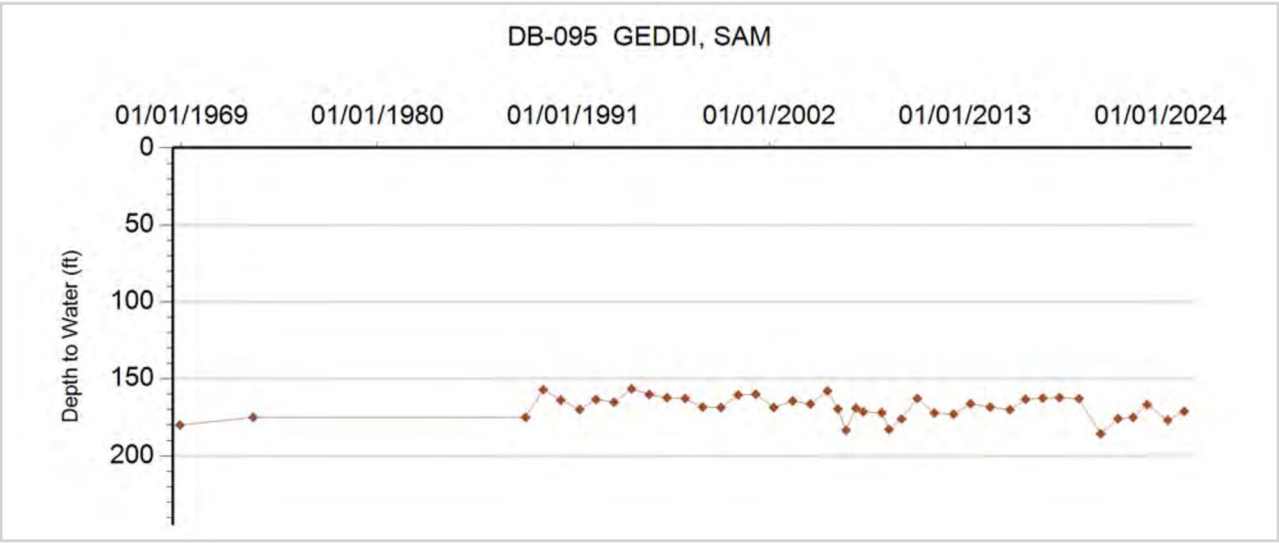

COLORADO
Division of Water Resources
Department of Natural Resources

GROUNDWATER DETAILS

Well Name: DB-101 PARKER RIDGE DAWSON
Permit Number: 54381-F
WDID:
Data Source: DWR

Location Number: SC00606530AC
USGS Site ID:
Applicant/Contact: PARKER WATER AND SANITATION DISTRICT

Physical Location

Dist N/S	Dist E/W	Q10	Q40	Q160	Sec	Township	Range	PM	UTMx	UTMy	Location Accuracy
2400 N	1600 E		SW	NE	30	6.0 S	65.0 W	S	525372.7	4372398.0	Spotted from section lines

Division: 1 District: 8
County: DOUGLAS
Designated Basin:
Management District:

Construction Information

Surface Elevation (ft):	6155
Well Depth (ft):	685
Depth to Base of Grout (ft):	350
Depth to Top of Perforated Casing (ft):	390
Depth to Bottom of Perforated Casing (ft):	665

Source Aquifer(s): LOWER DAWSON

Well Measurement Summary

Start Date: 11/20/2000 End Date: 01/18/2023
Number of Measurements: 748

Ten Most Recent Readings

Date	Depth to Water Feet Below Land Surface	Elevation of Water (ft)	Change From Previous Measure (ft)
01/18/2023	335.70	5819.30	0.10
01/17/2023	335.80	5819.20	0.10
01/16/2023	335.90	5819.10	0.00
01/15/2023	335.90	5819.10	-0.10
01/14/2023	335.80	5819.20	-0.20
01/13/2023	335.60	5819.40	0.00
01/12/2023	335.60	5819.40	0.60
01/11/2023	336.20	5818.80	-0.10
01/10/2023	336.10	5818.90	-0.10
01/09/2023	336.00	5819.00	0.00

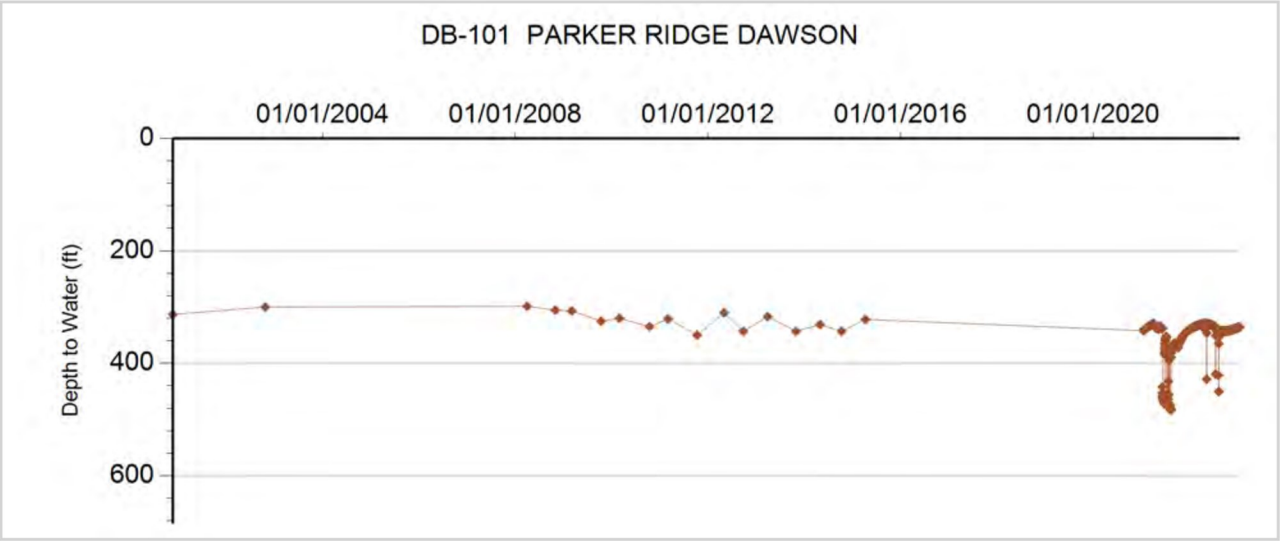

COLORADO
Division of Water Resources
Department of Natural Resources

GROUNDWATER DETAILS

Well Name: DB-101 RUETER-HESS DAWSON
Permit Number: 54377-F
WDID:
Data Source: DWR
Location Number: SC00606631DD
USGS Site ID:
Applicant/Contact: PARKER WATER & SANITATION

Physical Location

Dist N/S	Dist E/W	Q10	Q40	Q160	Sec	Township	Range	PM	UTMx	UTMy	Location Accuracy
500 S	1100 E		SE	SE	31	6.0 S	66.0 W	S	515811.5	4370015.0	Spotted from section lines

Division: 1 District: 8
County: DOUGLAS
Designated Basin:
Management District:

Construction Information

Surface Elevation (ft):	6260
Well Depth (ft):	726
Depth to Base of Grout (ft):	365
Depth to Top of Perforated Casing (ft):	425
Depth to Bottom of Perforated Casing (ft):	706

Source Aquifer(s): LOWER DAWSON

Well Measurement Summary

Start Date: 04/26/2001 End Date: 04/10/2015
Number of Measurements: 17

Ten Most Recent Readings

Date	Depth to Water Feet Below Land Surface	Elevation of Water (ft)	Change From Previous Measure (ft)
04/10/2015	392.00	5868.00	53.00
10/11/2014	445.00	5815.00	-51.00
03/20/2014	394.00	5866.00	32.00
10/31/2013	426.00	5834.00	-13.00
03/27/2013	413.00	5847.00	21.00
10/17/2012	434.00	5826.00	-21.00
03/08/2012	413.00	5847.00	16.00
10/31/2011	429.00	5831.00	-20.00
03/10/2011	409.00	5851.00	23.00
10/05/2010	432.00	5828.00	-26.00

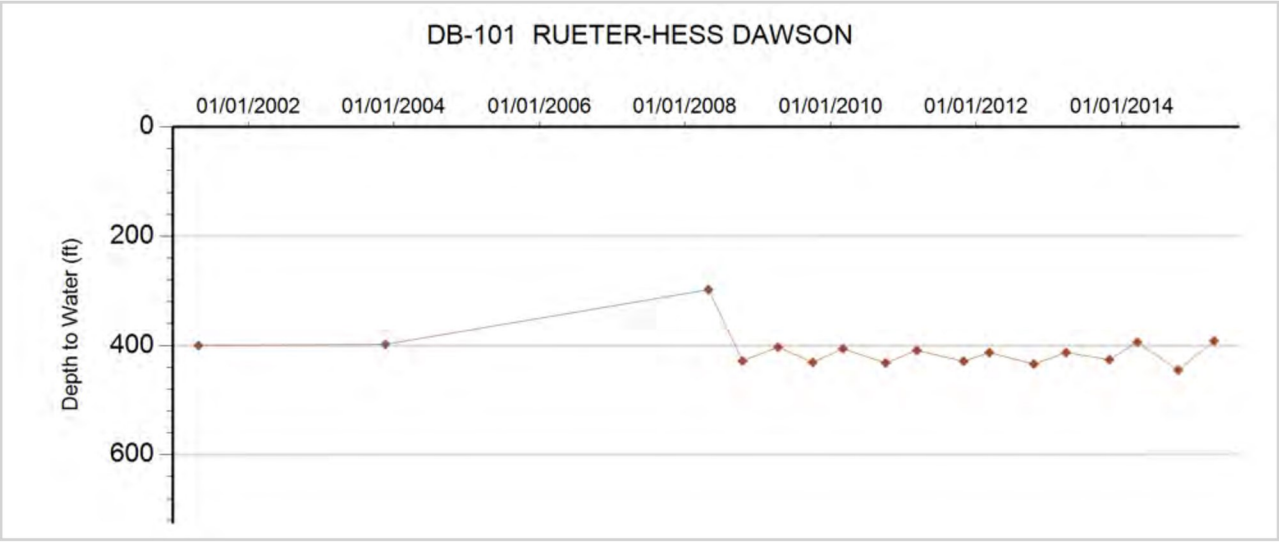

COLORADO
Division of Water Resources
Department of Natural Resources

GROUNDWATER DETAILS

Well Name: DB-101 STROH RANCH DW1DA
Permit Number: 30812-F
WDID: 0807705
Data Source: DWR
Location Number: SC00606634CAA2
USGS Site ID:
Applicant/Contact:

Physical Location

Dist N/S	Dist E/W	Q10	Q40	Q160	Sec	Township	Range	PM	UTMx	UTMy	Location Accuracy
		NE	NE	SW	34	6.0 S	66.0 W	S	520116.0	4370638.0	GPS

Division: 1 District: 8
County: DOUGLAS
Designated Basin:
Management District:

Construction Information

Surface Elevation (ft): 5895
Well Depth (ft): 561
Depth to Base of Grout (ft): 290
Depth to Top of Perforated Casing (ft): 362
Depth to Bottom of Perforated Casing (ft): 541
Source Aquifer(s): DAWSON

Well Measurement Summary

Start Date: 04/28/1988 End Date: 04/10/2015
Number of Measurements: 32

Ten Most Recent Readings

Date	Depth to Water Feet Below Land Surface	Elevation of Water (ft)	Change From Previous Measure (ft)
04/10/2015	149.00	5746.00	62.00
10/11/2014	211.00	5684.00	-62.00
05/15/2014	149.00	5746.00	26.00
10/31/2013	175.00	5720.00	64.00
04/18/2013	239.00	5656.00	
05/16/2012			
04/11/2011	419.09	5475.91	-104.62
04/22/2010	314.47	5580.53	0.00
06/01/2009	314.47	5580.53	-159.37
09/18/2008	155.10	5739.90	-69.32

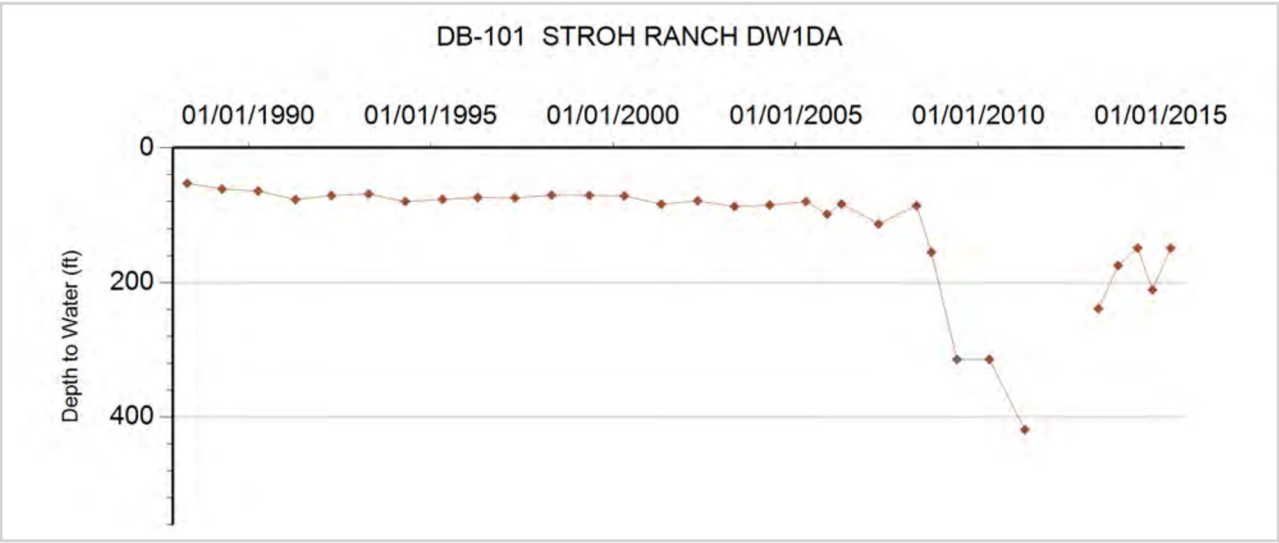

COLORADO
Division of Water Resources
Department of Natural Resources

GROUNDWATER DETAILS

Well Name: DB-102 MONUMENT WELL 1
Permit Number: 11349-R-R
WDID: 1005601
Data Source: DWR
Location Number: SC01106715AD
USGS Site ID:
Applicant/Contact: TOWN OF MONUMENT

Physical Location

Dist N/S	Dist E/W	Q10	Q40	Q160	Sec	Township	Range	PM	UTMx	UTMy	Location Accuracy
			SE	NE	15	11.0 S	67.0 W	S	511202.7	4327315.4	Spotted from quarters

Division: 2 District: 10
County: EL PASO
Designated Basin:
Management District:

Construction Information

Surface Elevation (ft): 6970
Well Depth (ft): 565
Depth to Base of Grout (ft):
Depth to Top of Perforated Casing (ft): 385
Depth to Bottom of Perforated Casing (ft): 535
Source Aquifer(s): DAWSON

Well Measurement Summary

Start Date: 03/26/2012 End Date: 04/14/2025
Number of Measurements: 19

Ten Most Recent Readings

Date	Depth to Water Feet Below Land Surface	Elevation of Water (ft)	Change From Previous Measure (ft)
04/14/2025	193.40	6776.60	161.90
09/18/2024	355.30	6614.70	-167.30
03/20/2023	188.00	6782.00	80.80
10/17/2022	268.80	6701.20	-3.80
03/30/2022	265.00	6705.00	-29.00
09/05/2021	236.00	6734.00	-41.30
03/10/2021	194.70	6775.30	10.30
09/10/2020	205.00	6765.00	-61.00
04/15/2019	144.00	6826.00	44.00
09/27/2018	188.00	6782.00	-24.00

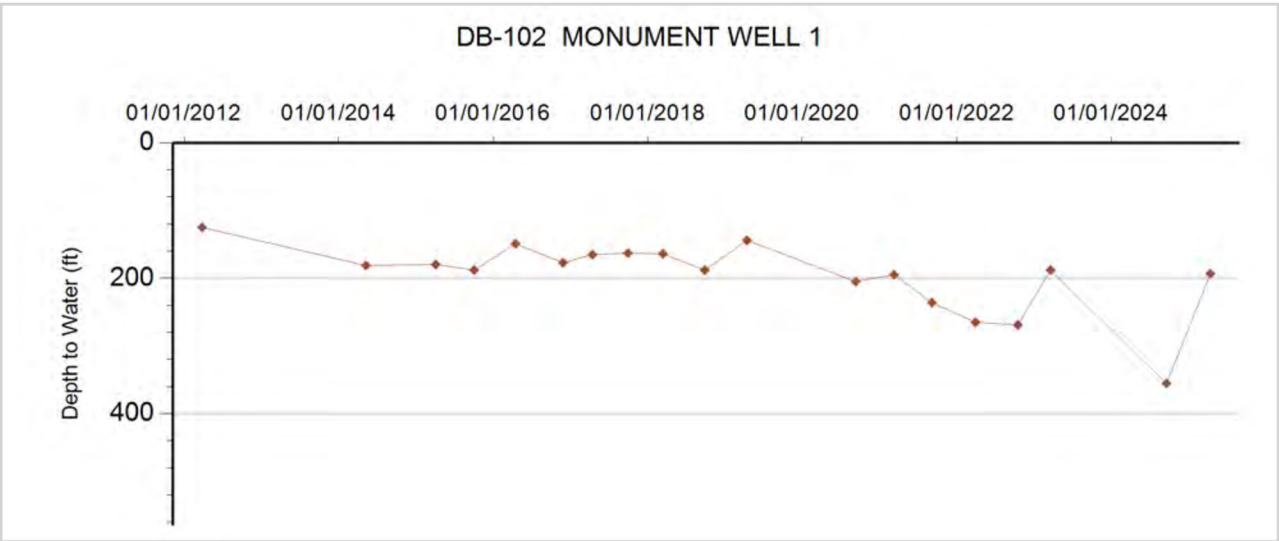

COLORADO
Division of Water Resources
Department of Natural Resources

GROUNDWATER DETAILS

Well Name: DB-105 CPMD LDA-10R
Permit Number: 65988-F
Location Number: SC00706721BC
WDID:
USGS Site ID:
Data Source: DWR
Applicant/Contact: CASTLE PINES METRO DISTRICT

Physical Location

Dist N/S	Dist E/W	Q10	Q40	Q160	Sec	Township	Range	PM	UTMx	UTMy	Location Accuracy
2166 N	1124 W		SW	NW	21	7.0 S	67.0 W	S	508494.8	4364413.1	Spotted from section lines

Division: 1 District: 8
County: DOUGLAS
Designated Basin:
Management District:

Construction Information

Surface Elevation (ft):	6055
Well Depth (ft):	390
Depth to Base of Grout (ft):	106
Depth to Top of Perforated Casing (ft):	136
Depth to Bottom of Perforated Casing (ft):	338

Source Aquifer(s): LOWER DAWSON

Well Measurement Summary

Start Date: 04/19/1991 End Date: 10/31/2020
Number of Measurements: 33

Ten Most Recent Readings

Date	Depth to Water Feet Below Land Surface	Elevation of Water (ft)	Change From Previous Measure (ft)
10/31/2020	140.00	5915.00	-3.00
03/31/2020	137.00	5918.00	1.00
10/31/2019	138.00	5917.00	1.00
03/31/2019	139.00	5916.00	-3.00
03/31/2018	136.00	5919.00	-1.00
10/30/2017	135.00	5920.00	-1.00
03/17/2017	134.00	5921.00	0.00
10/31/2016	134.00	5921.00	-1.00
03/31/2016	133.00	5922.00	0.00
10/31/2015	133.00	5922.00	-11.00

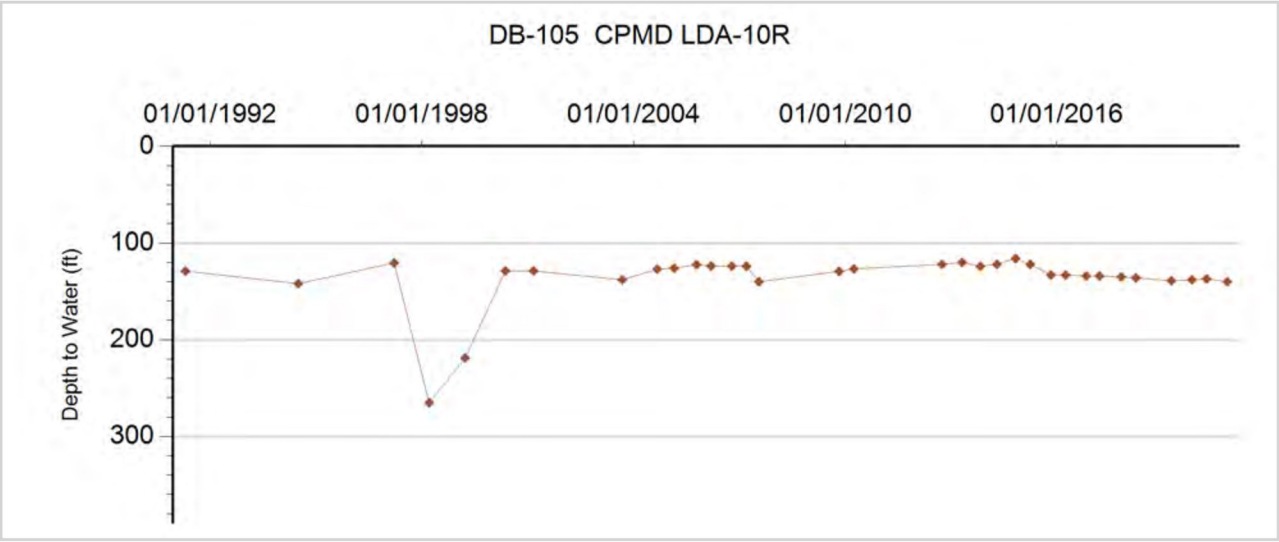

COLORADO
Division of Water Resources
Department of Natural Resources

GROUNDWATER DETAILS

Well Name: DB-105 CPMD LDA-12
Permit Number: 67803-F
WDID: 0809390
Data Source: DWR

Location Number: SC00706716AA
USGS Site ID:
Applicant/Contact: CASTLE PINES METROPOLITAN DISTRICT

Physical Location

Dist N/S	Dist E/W	Q10	Q40	Q160	Sec	Township	Range	PM	UTMx	UTMy	Location Accuracy
			NE	NE	16	7.0 S	67.0 W	S	509586.4	4366487.3	Spotted from quarters

Division: 1 District: 8
County: DOUGLAS
Designated Basin:
Management District:

Construction Information

Surface Elevation (ft):	6455
Well Depth (ft):	860
Depth to Base of Grout (ft):	490
Depth to Top of Perforated Casing (ft):	666
Depth to Bottom of Perforated Casing (ft):	805

Source Aquifer(s): LOWER DAWSON

Well Measurement Summary

Start Date: 03/24/2009 End Date: 03/13/2021
Number of Measurements: 18

Ten Most Recent Readings

Date	Depth to Water Feet Below Land Surface	Elevation of Water (ft)	Change From Previous Measure (ft)
03/13/2021	568.00	5887.00	-5.00
10/31/2020	563.00	5892.00	-7.00
03/27/2020	556.00	5899.00	1.00
10/21/2019	557.00	5898.00	33.00
10/14/2018	590.00	5865.00	-24.00
03/02/2018	566.00	5889.00	7.00
10/31/2017	573.00	5882.00	12.00
10/31/2016	585.00	5870.00	8.00
04/19/2016	593.00	5862.00	-3.00
10/20/2015	590.00	5865.00	-8.00

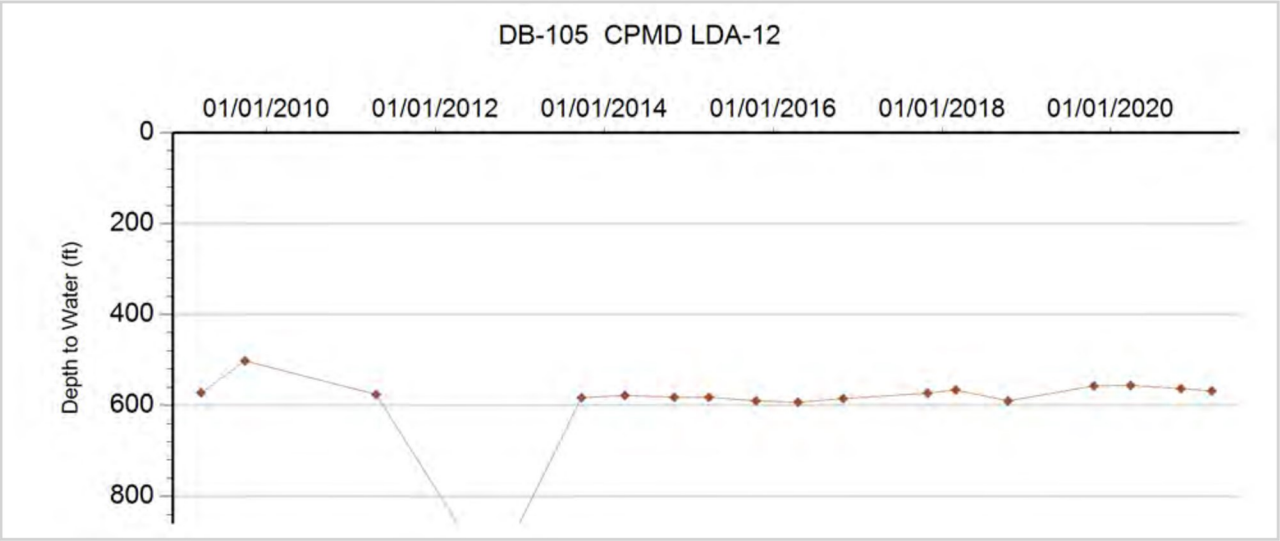

COLORADO
Division of Water Resources
Department of Natural Resources

GROUNDWATER DETAILS

Well Name: DB-117 STONEGATE TDW-5
Permit Number: 238516-
WDID:
Data Source: DWR

Location Number: SC00606617BC
USGS Site ID:
Applicant/Contact: STONEGATE VILLAGE METROPOLITAN DISTRICT

Physical Location

Dist N/S	Dist E/W	Q10	Q40	Q160	Sec	Township	Range	PM	UTMx	UTMy	Location Accuracy
2684 S	1196 W		SW	NW	17	6.0 S	66.0 W	S	516496.0	4375561.0	Spotted from section lines

Division: 1 District: 8
County: DOUGLAS
Designated Basin:
Management District:

Construction Information

Surface Elevation (ft):	5884
Well Depth (ft):	433
Depth to Base of Grout (ft):	98
Depth to Top of Perforated Casing (ft):	141
Depth to Bottom of Perforated Casing (ft):	433

Source Aquifer(s): DAWSON

Well Measurement Summary

Start Date: 03/05/2002 End Date: 05/14/2025
Number of Measurements: 24

Ten Most Recent Readings

Date	Depth to Water Feet Below Land Surface	Elevation of Water (ft)	Change From Previous Measure (ft)
05/14/2025	94.00	5789.96	9.00
10/30/2024	103.00	5780.96	-16.00
05/10/2023	87.00	5796.96	-4.00
10/25/2022	83.00	5800.96	-3.00
05/11/2022	80.00	5803.96	4.00
10/13/2021	84.00	5799.96	-4.00
11/02/2020	80.00	5803.96	36.00
10/31/2018	116.00	5767.96	-13.00
04/18/2018	103.00	5780.96	2.00
05/08/2017	105.00	5778.96	18.00

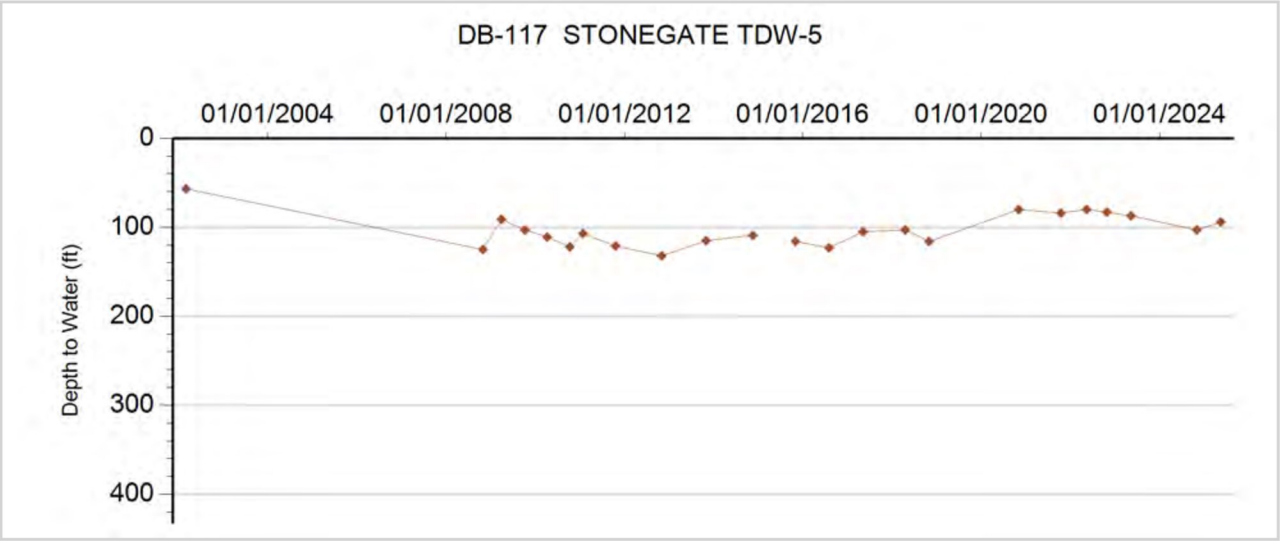

COLORADO
Division of Water Resources
Department of Natural Resources

GROUNDWATER DETAILS

Well Name: DB-118 CASTLE ROCK WELL 16
Permit Number: 26505-F
Location Number: SC00806714DB3
WDID: 0805964
USGS Site ID:
Data Source: DWR
Applicant/Contact:

Physical Location

Dist N/S	Dist E/W	Q10	Q40	Q160	Sec	Township	Range	PM	UTMx	UTMy	Location Accuracy
			NW	SE	14	8.0 S	67.0 W	S	512364.0	4355947.3	Spotted from quarters

Division: 1 District: 8
County: DOUGLAS
Designated Basin:
Management District:

Construction Information

Surface Elevation (ft): 6345
Well Depth (ft):
Depth to Base of Grout (ft): 225
Depth to Top of Perforated Casing (ft): 356
Depth to Bottom of Perforated Casing (ft): 652
Source Aquifer(s): DAWSON, UPPER DAWSON, LOWER DAWSON

Well Measurement Summary

Start Date: 04/17/1991 End Date: 04/29/2025
Number of Measurements: 23

Ten Most Recent Readings

Date	Depth to Water Feet Below Land Surface	Elevation of Water (ft)	Change From Previous Measure (ft)
04/29/2025	308.00	6037.00	-17.00
04/30/2024	291.00	6054.00	7.00
05/01/2023	298.00	6047.00	-2.10
04/25/2022	295.90	6049.10	-8.77
05/14/2021	287.13	6057.87	0.87
03/02/2020	288.00	6057.00	-9.00
05/05/2019	279.00	6066.00	31.00
08/06/2018	310.00	6035.00	-21.00
03/20/2017	289.00	6056.00	0.80
03/23/2012	289.80	6055.20	-3.20

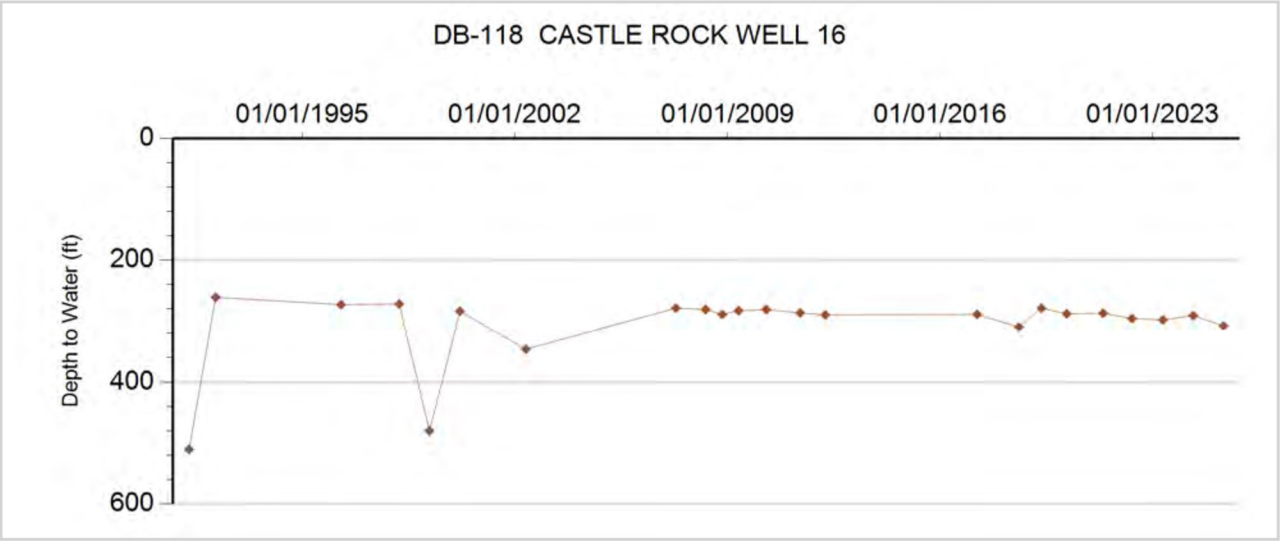

COLORADO
Division of Water Resources
Department of Natural Resources

GROUNDWATER DETAILS

Well Name: DB-120 WOODMOOR 6
Permit Number: 3826-F
WDID: 1005593
Data Source: DWR

Location Number: SC01106713AC
USGS Site ID:
Applicant/Contact:

Physical Location

Dist N/S	Dist E/W	Q10	Q40	Q160	Sec	Township	Range	PM	UTMx	UTMy	Location Accuracy
1980 N	2000 E		SW	NE	13	11.0 S	67.0 W	S	514021.6	4327311.1	Spotted from section lines

Division: 2 District: 10
County: EL PASO
Designated Basin:
Management District:

Construction Information

Surface Elevation (ft): 7509
Well Depth (ft):
Depth to Base of Grout (ft): 96
Depth to Top of Perforated Casing (ft): 230
Depth to Bottom of Perforated Casing (ft): 800
Source Aquifer(s): DAWSON

Well Measurement Summary

Start Date: 07/18/1963 End Date: 04/01/2013
Number of Measurements: 22

Ten Most Recent Readings

Date	Depth to Water Feet Below Land Surface	Elevation of Water (ft)	Change From Previous Measure (ft)
04/01/2013	140.90	7368.10	56.10
01/13/2012	197.00	7312.00	-69.90
04/14/2009	127.10	7381.90	80.70
04/12/2007	207.80	7301.20	-105.00
09/15/2006	102.80	7406.20	211.80
03/01/2006	314.60	7194.40	-109.00
03/01/2005	205.60	7303.40	2.40
03/04/2004	208.00	7301.00	128.00
05/08/2003	336.00	7173.00	-56.00
04/15/1999	280.00	7229.00	4.00

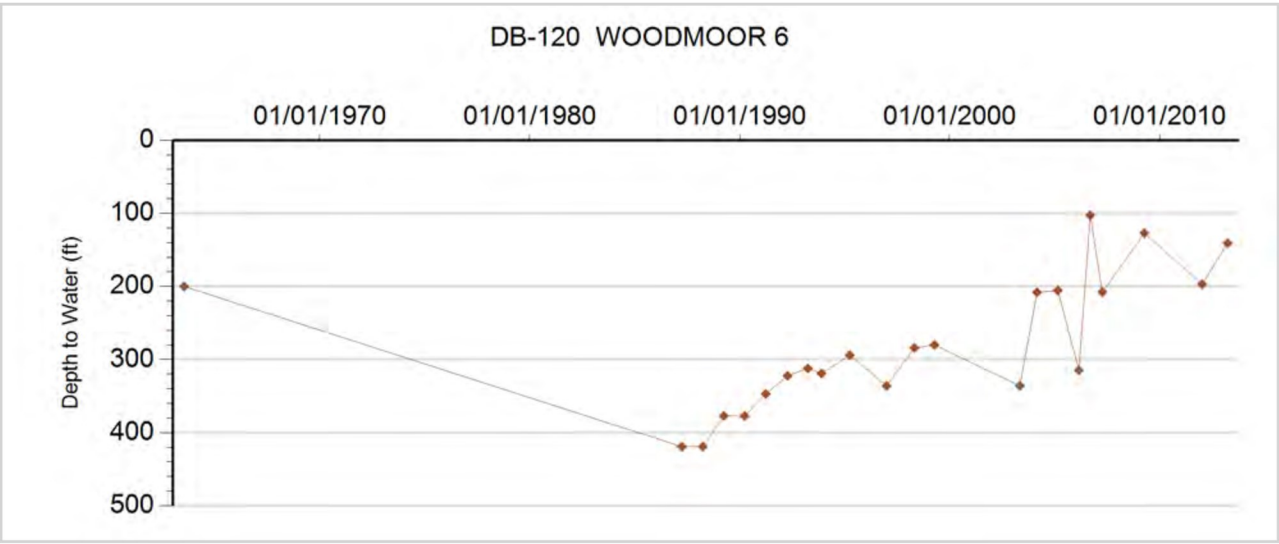

COLORADO
Division of Water Resources
Department of Natural Resources

GROUNDWATER DETAILS

Well Name: DB-123 ELIZABETH TDW
Permit Number: 15617-F-R
Location Number: SC00806418BC
WDID:
USGS Site ID:
Data Source: DWR
Applicant/Contact:

Physical Location

Dist N/S	Dist E/W	Q10	Q40	Q160	Sec	Township	Range	PM	UTMx	UTMy	Location Accuracy
			SW	NW	18	8.0 S	64.0 W	S	533885.0	4356239.0	GPS

Division: 1 District: 1
County: ELBERT
Designated Basin:
Management District:

Construction Information

Surface Elevation (ft): 6640
Well Depth (ft): 540
Depth to Base of Grout (ft): 305
Depth to Top of Perforated Casing (ft): 310
Depth to Bottom of Perforated Casing (ft): 506
Source Aquifer(s): UPPER DAWSON, LOWER DAWSON

Well Measurement Summary

Start Date: 10/31/2018 End Date: 04/04/2025
Number of Measurements: 10

Ten Most Recent Readings

Date	Depth to Water Feet Below Land Surface	Elevation of Water (ft)	Change From Previous Measure (ft)
04/04/2025	133.00	6507.00	19.00
09/07/2024	152.00	6488.00	
04/01/2023			
10/01/2022	71.00	6569.00	9.00
05/05/2022	80.00	6560.00	-9.00
10/01/2021	71.00	6569.00	-46.00
05/03/2021	25.00	6615.00	46.00
09/12/2020	71.00	6569.00	84.00
04/30/2019	155.00	6485.00	44.00
10/31/2018	199.00	6441.00	

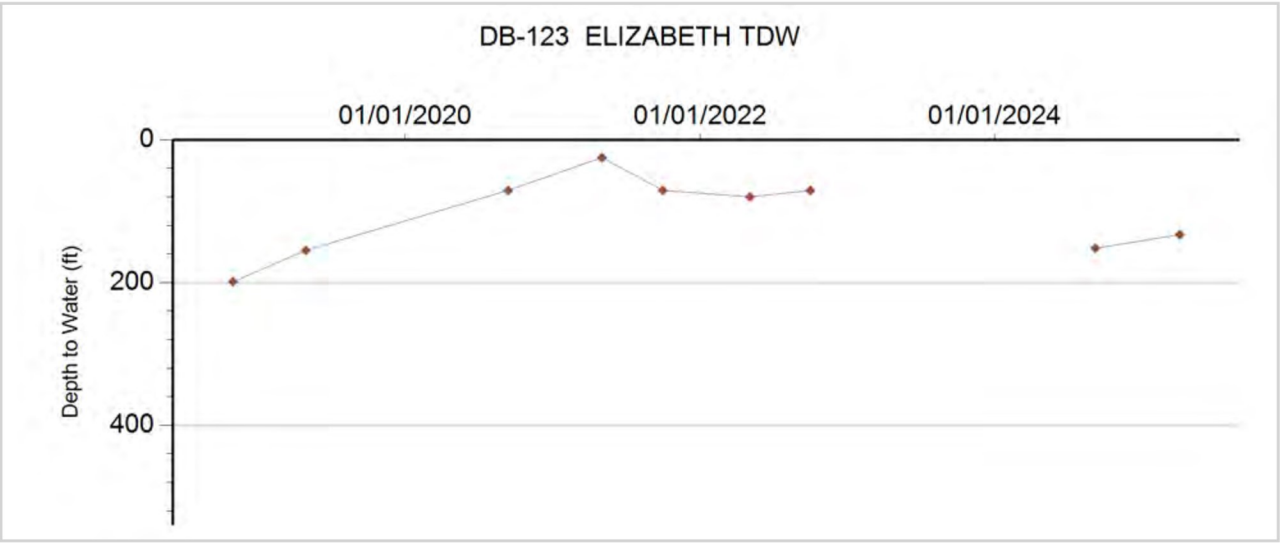

COLORADO
Division of Water Resources
Department of Natural Resources

GROUNDWATER DETAILS

Well Name: DB-123 ELIZABETH TKD
Permit Number: 16210-F-R
Location Number: SC00806419BB
WDID:
USGS Site ID:
Data Source: DWR
Applicant/Contact:

Physical Location

Dist N/S	Dist E/W	Q10	Q40	Q160	Sec	Township	Range	PM	UTMx	UTMy	Location Accuracy
			NW	NW	19	8.0 S	64.0 W	S	533880.0	4355312.0	GPS

Division: 1 District: 1
County: ELBERT
Designated Basin:
Management District:

Construction Information

Surface Elevation (ft): 6700
Well Depth (ft): 1600
Depth to Base of Grout (ft): 200
Depth to Top of Perforated Casing (ft): 230
Depth to Bottom of Perforated Casing (ft): 1581
Source Aquifer(s): LOWER DAWSON, DENVER

Well Measurement Summary

Start Date: 10/31/2018 End Date: 04/02/2025
Number of Measurements: 10

Ten Most Recent Readings

Date	Depth to Water Feet Below Land Surface	Elevation of Water (ft)	Change From Previous Measure (ft)
04/02/2025	625.00	6075.00	-56.00
10/28/2024	569.00	6131.00	-25.00
04/01/2023	544.00	6156.00	21.00
10/01/2022	565.00	6135.00	-9.00
05/01/2022	556.00	6144.00	43.00
10/19/2021	599.00	6101.00	-60.00
05/03/2021	539.00	6161.00	34.00
09/12/2020	573.00	6127.00	-32.00
04/30/2019	541.00	6159.00	29.00
10/31/2018	570.00	6130.00	

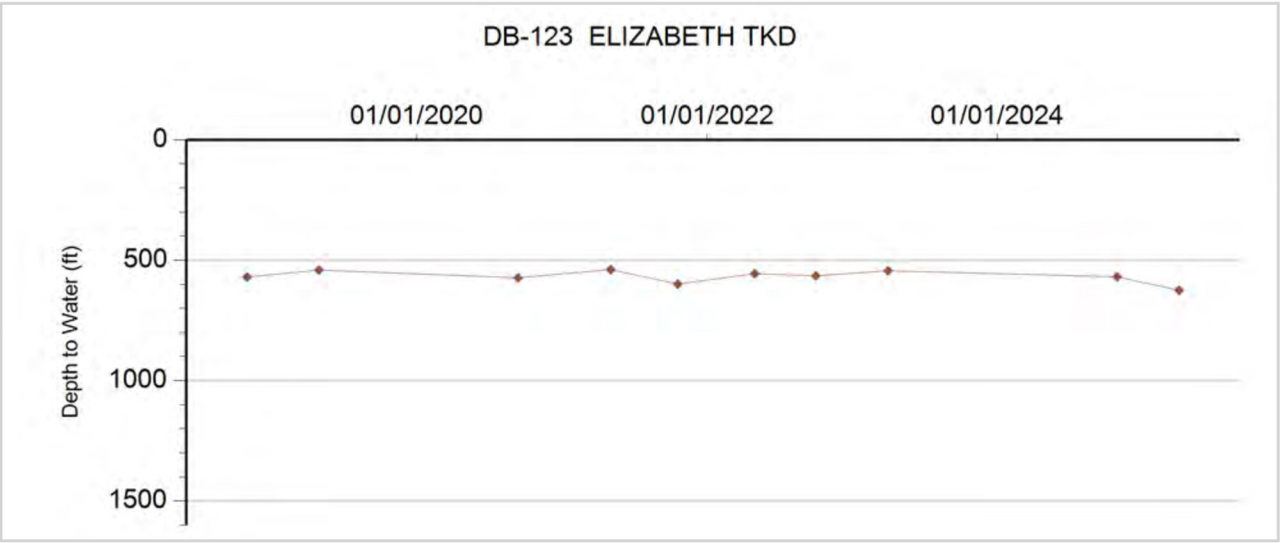

COLORADO
Division of Water Resources
Department of Natural Resources

GROUNDWATER DETAILS

Well Name: DB-127 A-3 LOWER DAWSON
Permit Number: 64897-F
WDID: 0814376
Data Source: DWR
Location Number: SC00606530CC
USGS Site ID:
Applicant/Contact: BLACKSTONE COUNRTY CLUB

Physical Location

Dist N/S	Dist E/W	Q10	Q40	Q160	Sec	Township	Range	PM	UTMx	UTMy	Location Accuracy
294 S	1167 W		SW	SW	30	6.0 S	65.0 W	S	524572.8	4371620.4	Spotted from section lines

Division: 1 District: 8
County: DOUGLAS
Designated Basin:
Management District:

Construction Information

Surface Elevation (ft):	6289
Well Depth (ft):	799
Depth to Base of Grout (ft):	530
Depth to Top of Perforated Casing (ft):	629
Depth to Bottom of Perforated Casing (ft):	789

Source Aquifer(s): LOWER DAWSON

Well Measurement Summary

Start Date: 06/06/2007 End Date: 03/06/2020
Number of Measurements: 17

Ten Most Recent Readings

Date	Depth to Water Feet Below Land Surface	Elevation of Water (ft)	Change From Previous Measure (ft)
03/06/2020	472.00	5817.00	25.00
10/29/2019	497.00	5792.00	-17.00
03/30/2016	480.00	5809.00	13.00
10/24/2015	493.00	5796.00	-27.00
03/28/2015	466.00	5823.00	30.00
10/19/2014	496.00	5793.00	-38.00
04/25/2013	458.00	5831.00	13.70
06/06/2012	471.70	5817.30	-20.70
04/30/2011	451.00	5838.00	14.00
10/31/2010	465.00	5824.00	-21.00

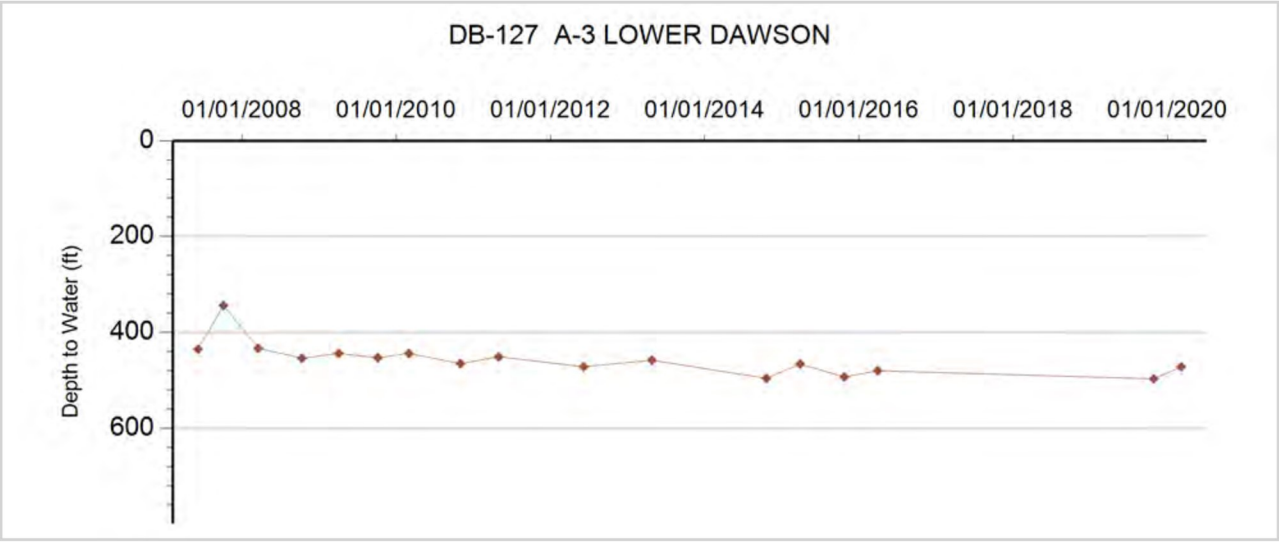

COLORADO
Division of Water Resources
Department of Natural Resources

GROUNDWATER DETAILS

Well Name: DB-204 CO3_LTDW
Permit Number: 26262-F
WDID:
Data Source: SPDSS

Location Number: SC00706621CC1
USGS Site ID:
Applicant/Contact: RICHMOND AMERICAN HOMES OF COLORADO INC.

Physical Location

Dist N/S	Dist E/W	Q10	Q40	Q160	Sec	Township	Range	PM	UTMx	UTMy	Location Accuracy
			SW	SW	21	7.0 S	66.0 W	S	517947.1	4363725.0	GPS

Division: 1 District: 8
County: DOUGLAS
Designated Basin:
Management District:

Construction Information

Surface Elevation (ft):	6136
Well Depth (ft):	755
Depth to Base of Grout (ft):	437
Depth to Top of Perforated Casing (ft):	470
Depth to Bottom of Perforated Casing (ft):	725

Source Aquifer(s): LOWER DAWSON

Well Measurement Summary

Start Date: 05/02/2006 End Date: 07/01/2025
Number of Measurements: 3316

Ten Most Recent Readings

Date	Depth to Water Feet Below Land Surface	Elevation of Water (ft)	Change From Previous Measure (ft)
07/01/2025	404.42	5731.88	17.47
10/26/2024	421.89	5714.41	-42.64
04/20/2023	379.25	5757.05	22.20
06/12/2019	401.45	5734.85	0.00
06/11/2019	401.45	5734.85	-0.56
06/10/2019	400.89	5735.41	-0.51
06/09/2019	400.38	5735.92	-0.89
06/08/2019	399.49	5736.81	-0.72
06/07/2019	398.77	5737.53	-0.65
06/06/2019	398.12	5738.18	-0.52

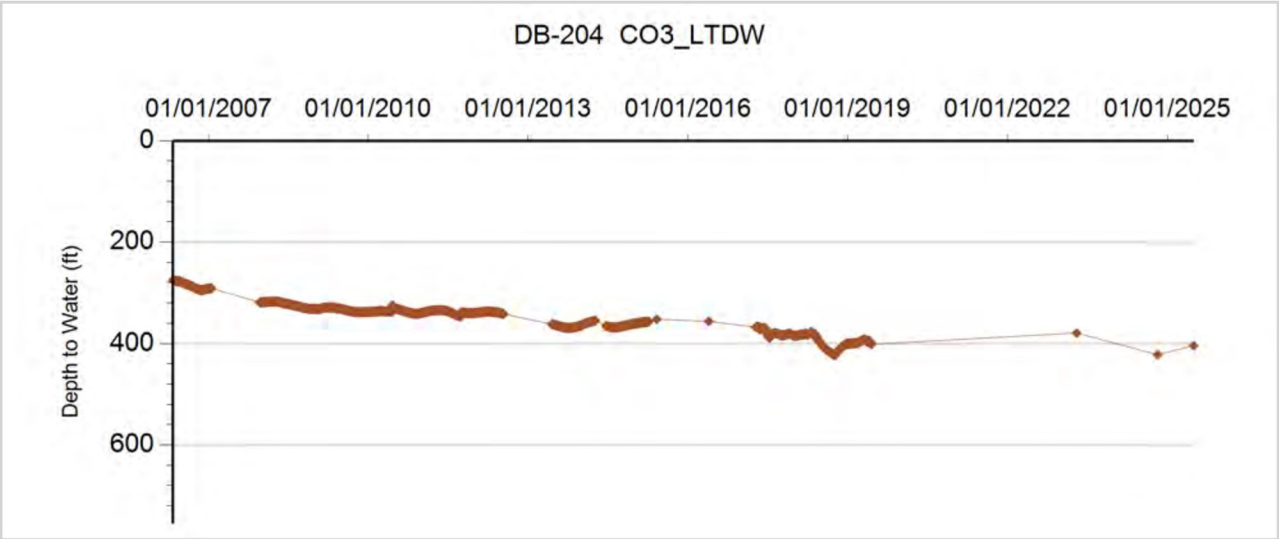

COLORADO
Division of Water Resources
Department of Natural Resources

GROUNDWATER DETAILS

Well Name: PINERY "G"
Permit Number: 17931-F
WDID: 0805835
Data Source: DWR

Location Number: SC00706624BDA
USGS Site ID: 392552104434001
Applicant/Contact:

Physical Location

Dist N/S	Dist E/W	Q10	Q40	Q160	Sec	Township	Range	PM	UTMx	UTMy	Location Accuracy
		NE	NE	NW	24	7.0 S	66.0 W	S	523393.0	4364671.0	GPS

Division: 1 District: 8
County: DOUGLAS
Designated Basin:
Management District:

Construction Information

Surface Elevation (ft): 6245
Well Depth (ft): 936
Depth to Base of Grout (ft): 96
Depth to Top of Perforated Casing (ft): 560
Depth to Bottom of Perforated Casing (ft): 896
Source Aquifer(s): DAWSON, UPPER DAWSON, LOWER DAWSON

Well Measurement Summary

Start Date: 09/06/1974 End Date: 04/25/2017
Number of Measurements: 52

Ten Most Recent Readings

Date	Depth to Water Feet Below Land Surface	Elevation of Water (ft)	Change From Previous Measure (ft)
04/25/2017			
05/19/2016			
07/14/2015			
06/20/2014	424.25	5820.75	-3.28
05/16/2013	420.97	5824.03	-6.08
06/05/2012	414.89	5830.11	-3.94
09/28/2011	410.95	5834.05	-6.69
06/16/2010	404.26	5840.74	7.74
06/29/2009	412.00	5833.00	-6.36
10/28/2008	405.64	5839.36	-14.34

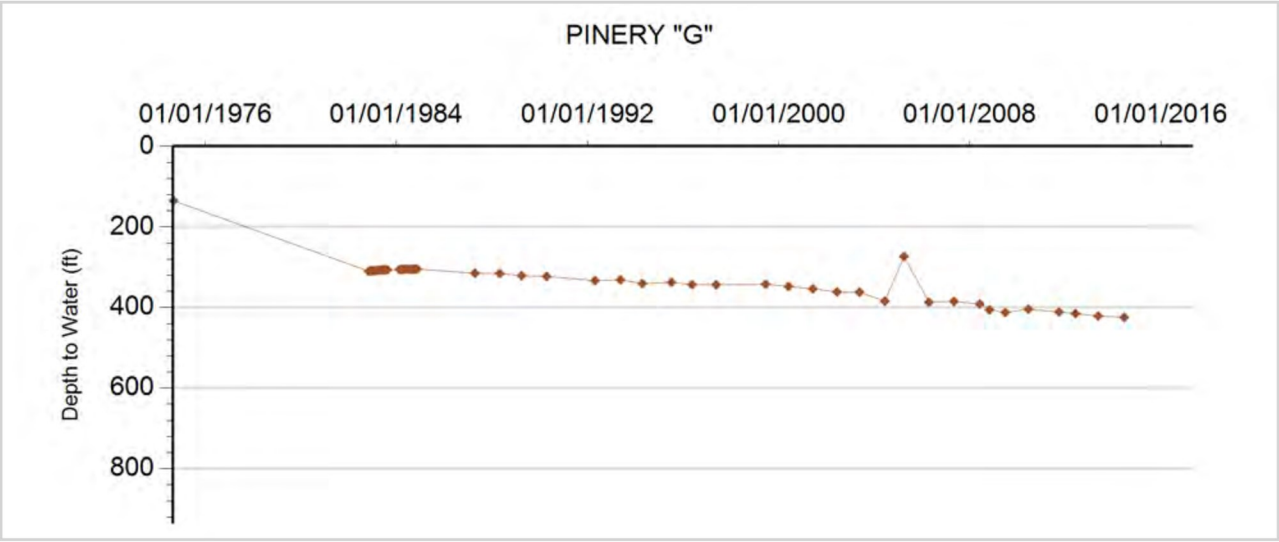

DENVER AQUIFER

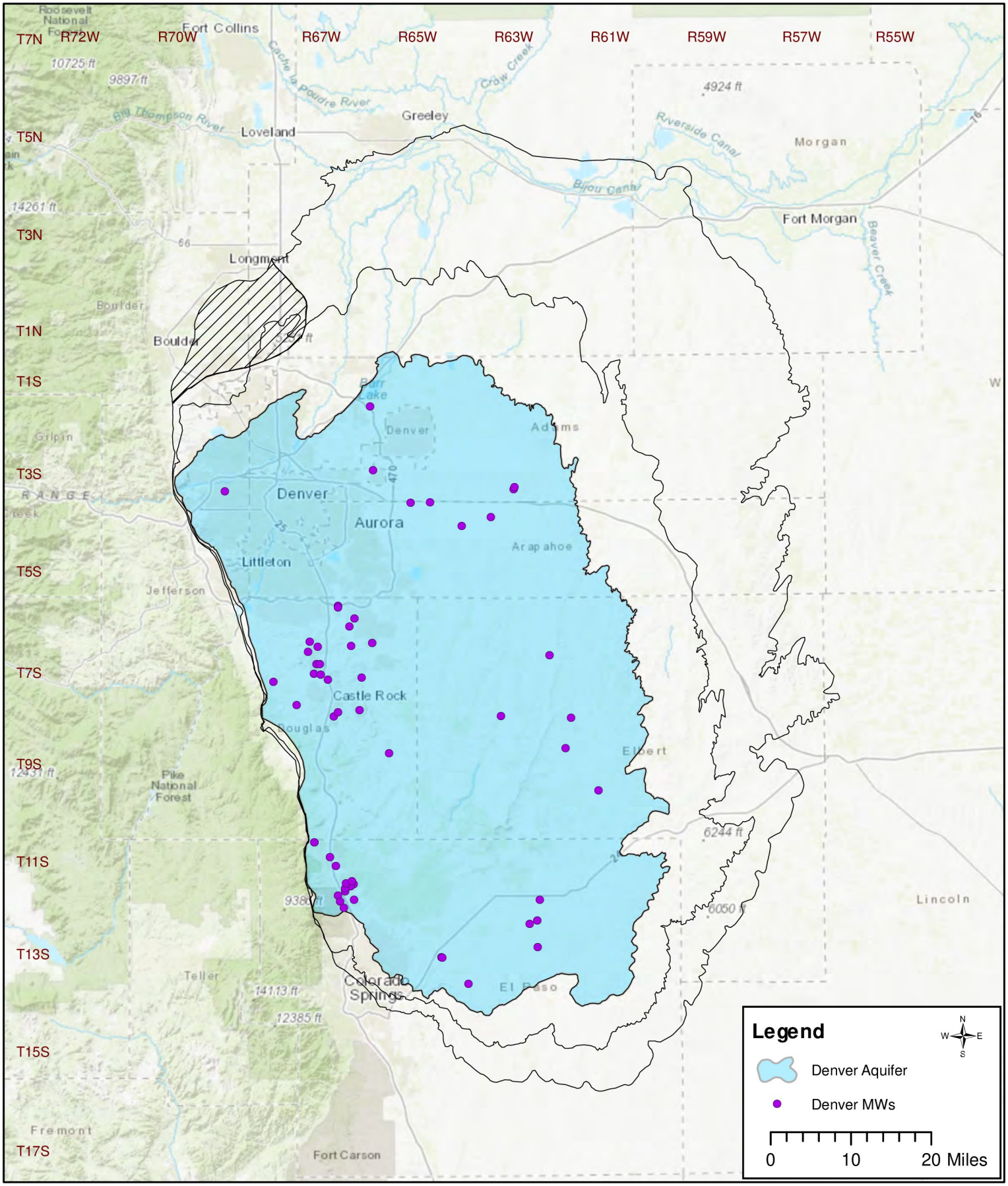

COLORADO
Division of Water Resources
Department of Natural Resources

State of Colorado -- Division of Water Resources

Denver Aquifer
Monitoring Well Locations

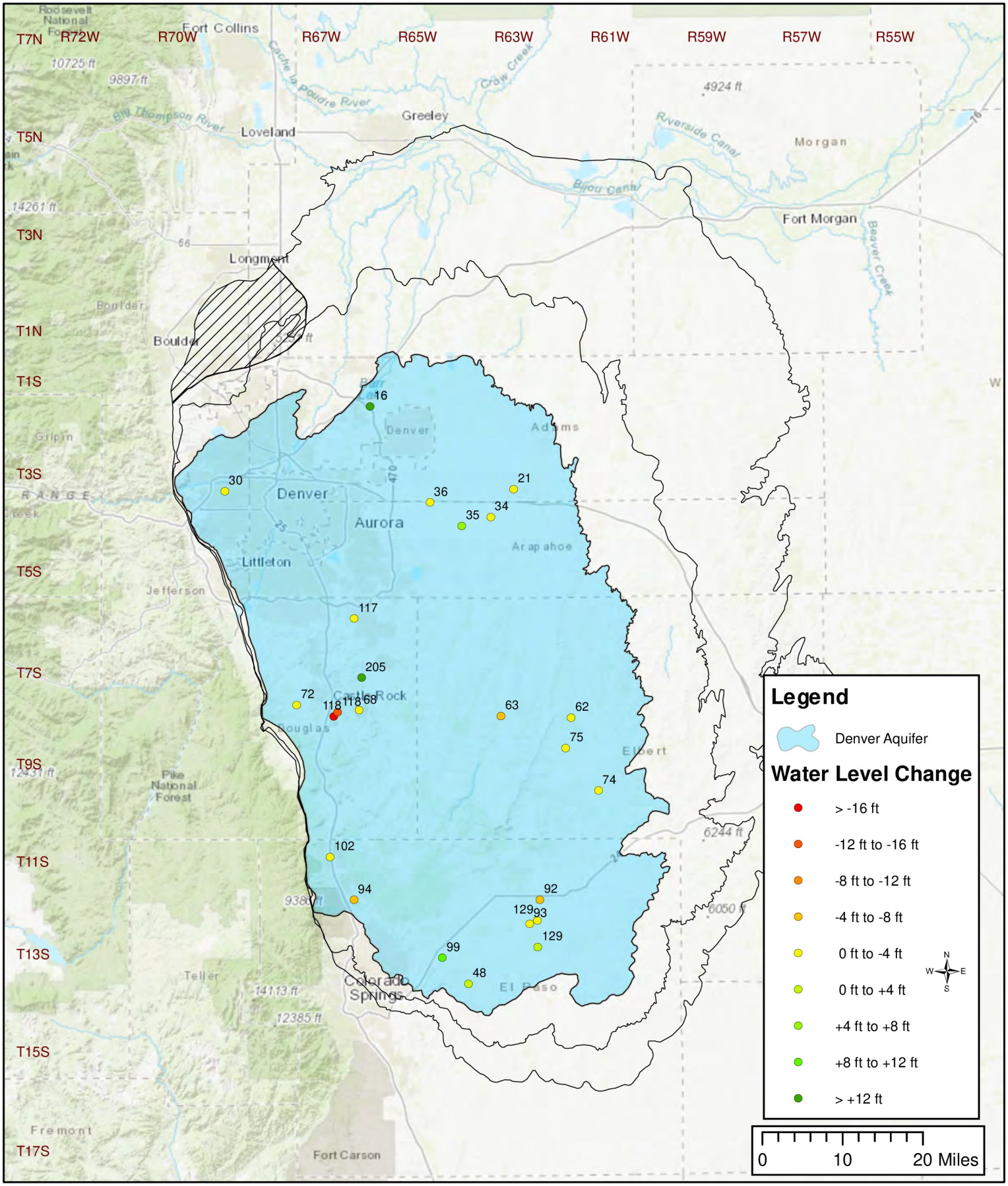

COLORADO
Division of Water Resources
Department of Natural Resources

State of Colorado -- Division of Water Resources

Denver Aquifer
2024-2025 Change in Water Level

COLORADO
Division of Water Resources
Department of Natural Resources

GROUNDWATER DETAILS

Well Name: DB-016 SMITH, ALBERT
Permit Number: 25579-
Location Number: SC00206603BBB
WDID:
USGS Site ID:
Data Source: DWR
Applicant/Contact:

Physical Location

Dist N/S	Dist E/W	Q10	Q40	Q160	Sec	Township	Range	PM	UTMx	UTMy	Location Accuracy
		NW	NW	NW	3	2.0 S	66.0 W	S	519651.5	4418087.1	User supplied

Division: 1 District: 2
County: ADAMS
Designated Basin:
Management District:

Construction Information

Surface Elevation (ft):	5130
Well Depth (ft):	160
Depth to Base of Grout (ft):	45
Depth to Top of Perforated Casing (ft):	50
Depth to Bottom of Perforated Casing (ft):	160

Source Aquifer(s): DENVER

Well Measurement Summary

Start Date: 10/11/1965 End Date: 04/30/2025
Number of Measurements: 40

Ten Most Recent Readings

Date	Depth to Water Feet Below Land Surface	Elevation of Water (ft)	Change From Previous Measure (ft)
04/30/2025	106.14	5023.86	19.16
08/21/2024	125.30	5004.70	-18.06
04/05/2023	107.24	5022.76	2.81
05/15/2022	110.05	5019.95	
07/02/2021			
08/25/2020			
06/06/2019	103.26	5026.74	0.39
06/07/2018	103.65	5026.35	-4.11
05/03/2017	99.54	5030.46	-2.28
06/01/2016	97.26	5032.74	0.07

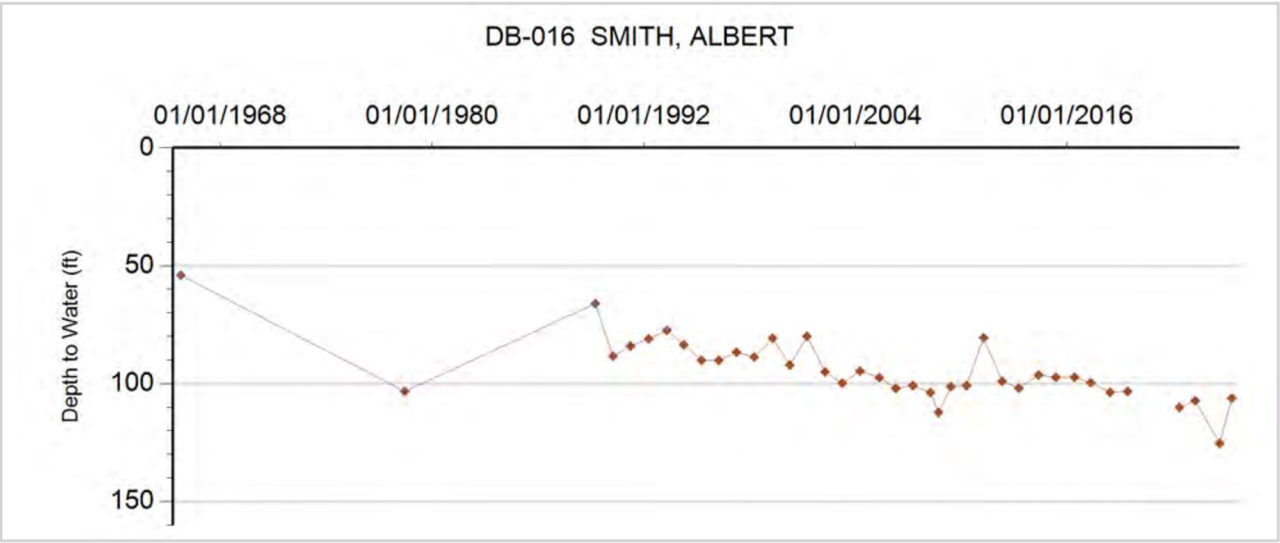

COLORADO
Division of Water Resources
Department of Natural Resources

GROUNDWATER DETAILS

Well Name: DB-021 HEEDE,J.
Permit Number: 24057-
WDID:
Data Source: DWR

Location Number: SC00306328ADA
USGS Site ID:
Applicant/Contact:

Physical Location

Dist N/S	Dist E/W	Q10	Q40	Q160	Sec	Township	Range	PM	UTMx	UTMy	Location Accuracy
3329 S	169 E	NE	SE	NE	28	3.0 S	63.0 W	S	548500.0	4401489.0	GPS

Division: 1 District: 1
County: ADAMS
Designated Basin: LOST CREEK
Management District: LOST CREEK

Construction Information

Surface Elevation (ft): 5473
Well Depth (ft): 266
Depth to Base of Grout (ft): 146
Depth to Top of Perforated Casing (ft): 190
Depth to Bottom of Perforated Casing (ft): 250
Source Aquifer(s): DENVER

Well Measurement Summary

Start Date: 06/07/1965 End Date: 04/10/2025
Number of Measurements: 40

Ten Most Recent Readings

Date	Depth to Water Feet Below Land Surface	Elevation of Water (ft)	Change From Previous Measure (ft)
04/10/2025	121.82	5351.18	-3.72
01/29/2024	118.10	5354.90	
02/21/2021			
03/04/2020	167.26	5305.74	-5.19
03/19/2019	162.07	5310.93	1.14
03/06/2018	163.21	5309.79	0.75
02/23/2017	163.96	5309.04	-0.42
04/28/2016	163.54	5309.46	9.75
06/24/2015	173.29	5299.71	-8.20
06/06/2014	165.09	5307.91	-8.24

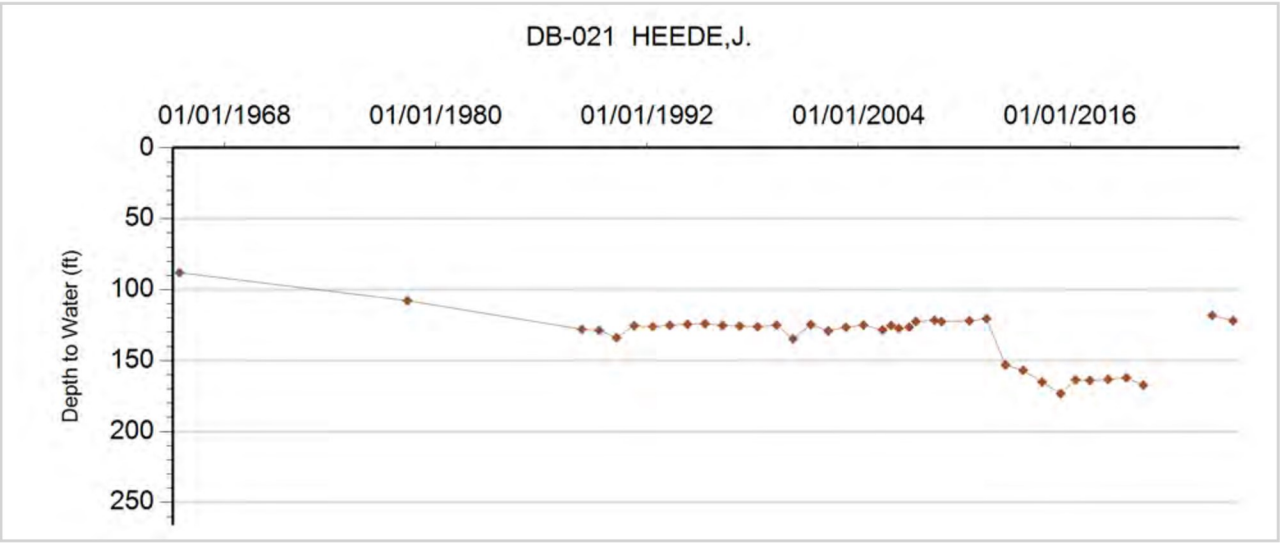

COLORADO
Division of Water Resources
Department of Natural Resources

GROUNDWATER DETAILS

Well Name: DB-023 MOFFITT, R.
Permit Number: 57117-
Location Number: SC00306615BAA
WDID:
USGS Site ID:
Data Source: DWR
Applicant/Contact:

Physical Location

Dist N/S	Dist E/W	Q10	Q40	Q160	Sec	Township	Range	PM	UTMx	UTMy	Location Accuracy
		NE	NE	NW	15	3.0 S	66.0 W	S	520241.3	4405309.0	User supplied

Division: 1 District: 2
County: DENVER
Designated Basin:
Management District:

Construction Information

Surface Elevation (ft):	5360
Well Depth (ft):	736
Depth to Base of Grout (ft):	460
Depth to Top of Perforated Casing (ft):	690
Depth to Bottom of Perforated Casing (ft):	760

Source Aquifer(s): DENVER, UPPER ARAPAHOE

Well Measurement Summary

Start Date: 07/07/1973 End Date: 03/31/2015
Number of Measurements: 31

Ten Most Recent Readings

Date	Depth to Water Feet Below Land Surface	Elevation of Water (ft)	Change From Previous Measure (ft)
03/31/2015	205.66	5154.34	20.92
05/23/2014	226.58	5133.42	11.31
04/08/2013	237.89	5122.11	-25.11
04/27/2012	212.78	5147.22	1.12
04/06/2011	213.90	5146.10	9.70
04/19/2010	223.60	5136.40	12.08
05/28/2009	235.68	5124.32	-19.38
09/15/2008	216.30	5143.70	3.52
04/21/2008	219.82	5140.18	9.59
04/05/2007	229.41	5130.59	17.41

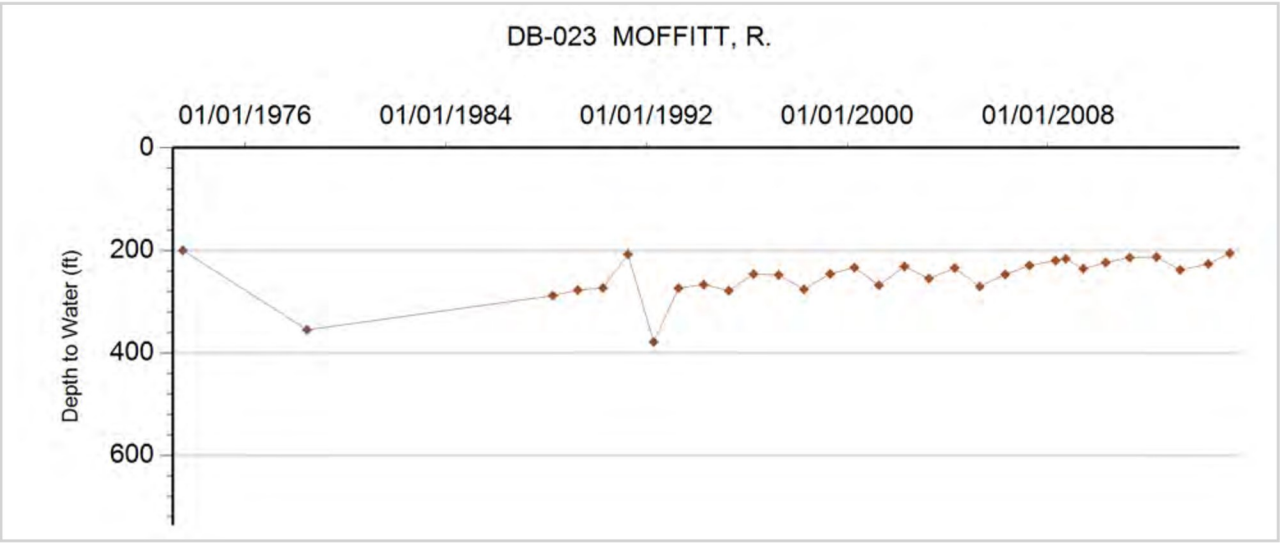

COLORADO
Division of Water Resources
Department of Natural Resources

GROUNDWATER DETAILS

Well Name: DB-030 MESSINA,A
Permit Number: 8639-
WDID:
Data Source: DWR

Location Number: SC00306928DAD
USGS Site ID:
Applicant/Contact:

Physical Location

Dist N/S	Dist E/W	Q10	Q40	Q160	Sec	Township	Range	PM	UTMx	UTMy	Location Accuracy
		SE	NE	SE	28	3.0 S	69.0 W	S	490536.0	4401074.0	GPS

Division: 1 District: 7
County: JEFFERSON
Designated Basin:
Management District:

Construction Information

Surface Elevation (ft):	5578
Well Depth (ft):	200
Depth to Base of Grout (ft):	10
Depth to Top of Perforated Casing (ft):	17
Depth to Bottom of Perforated Casing (ft):	200

Source Aquifer(s): DENVER

Well Measurement Summary

Start Date: 06/12/1961 End Date: 04/30/2025
Number of Measurements: 42

Ten Most Recent Readings

Date	Depth to Water Feet Below Land Surface	Elevation of Water (ft)	Change From Previous Measure (ft)
04/30/2025	13.77	5564.23	-0.16
08/21/2024	13.61	5564.39	
04/18/2023			
06/15/2022	13.50	5564.50	-1.21
08/04/2021	12.29	5565.71	2.89
08/21/2020	15.18	5562.82	
06/10/2019			
06/27/2018	13.11	5564.89	-0.14
05/15/2017	12.97	5565.03	-0.88
05/26/2016	12.09	5565.91	

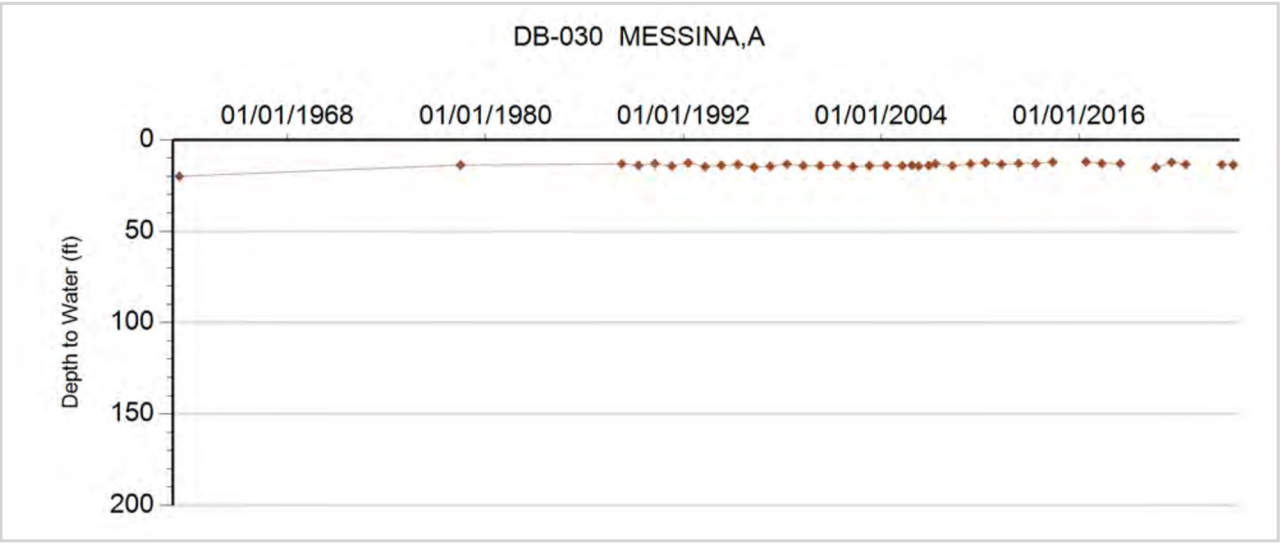

COLORADO
Division of Water Resources
Department of Natural Resources

GROUNDWATER DETAILS

Well Name: DB-034 WRIGHT, RANDY
Permit Number: 70642-
Location Number: SC00406307CCB
WDID:
USGS Site ID:
Data Source: DWR
Applicant/Contact: RANDY WRIGHT

Physical Location

Dist N/S	Dist E/W	Q10	Q40	Q160	Sec	Township	Range	PM	UTMx	UTMy	Location Accuracy
1151 S	405 W	NW	SW	SW	7	4.0 S	63.0 W	S	543867.0	4395935.0	GPS

Division: 1 District: 1
County: ARAPAHOE
Designated Basin: LOST CREEK
Management District: LOST CREEK

Construction Information

Surface Elevation (ft): 5692
Well Depth (ft): 515
Depth to Base of Grout (ft): 240
Depth to Top of Perforated Casing (ft): 415
Depth to Bottom of Perforated Casing (ft): 515
Source Aquifer(s): DENVER

Well Measurement Summary

Start Date: 11/15/1973 End Date: 04/23/2025
Number of Measurements: 43

Ten Most Recent Readings

Date	Depth to Water Feet Below Land Surface	Elevation of Water (ft)	Change From Previous Measure (ft)
04/23/2025	320.95	5371.05	-3.45
05/17/2024	317.50	5374.50	0.73
04/05/2023	318.23	5373.77	5.16
06/22/2022	323.39	5368.61	
08/21/2020			
05/29/2019	311.30	5380.70	0.35
05/24/2018	311.65	5380.35	-1.28
05/04/2017	310.37	5381.63	1.59
04/28/2016	311.96	5380.04	-2.92
06/24/2015	309.04	5382.96	1.04

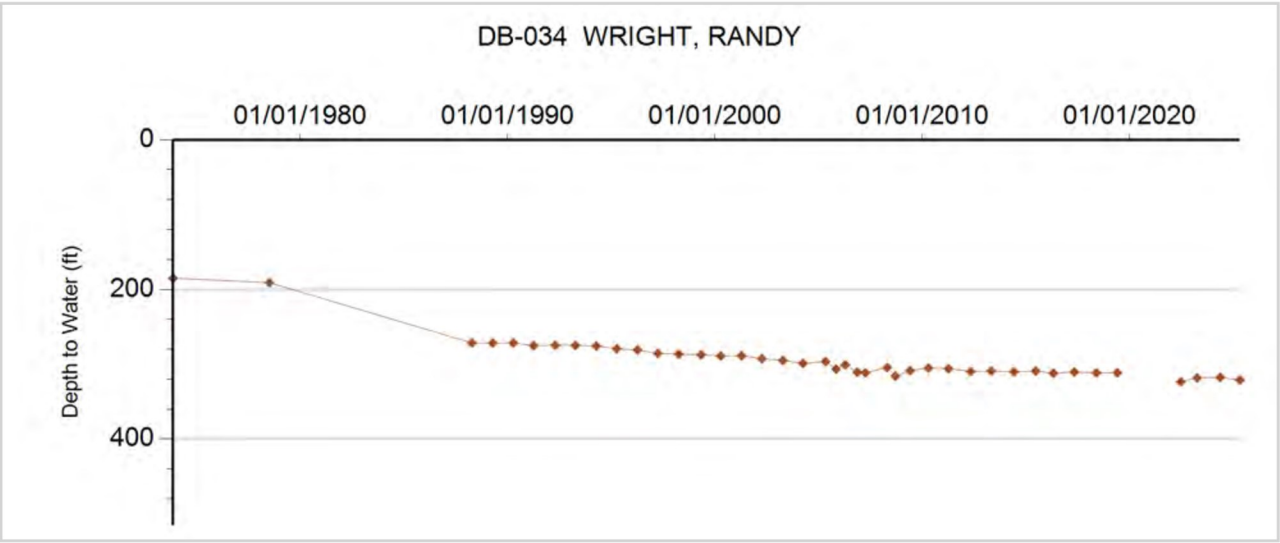

COLORADO
Division of Water Resources
Department of Natural Resources

GROUNDWATER DETAILS

Well Name: DB-035 WESTENDORF, M.
Permit Number: 53312-
WDID:
Data Source: DWR

Location Number: SC00406416CD DWR2
USGS Site ID:
Applicant/Contact: MARIAN GRAHLMAN

Physical Location

Dist N/S	Dist E/W	Q10	Q40	Q160	Sec	Township	Range	PM	UTMx	UTMy	Location Accuracy
			SE	SW	16	4.0 S	64.0 W	S	538058.0	4394170.0	GPS

Division: 1 District: 1
County: ARAPAHOE
Designated Basin:
Management District:

Construction Information

Surface Elevation (ft):	5735
Well Depth (ft):	731
Depth to Base of Grout (ft):	355
Depth to Top of Perforated Casing (ft):	468
Depth to Bottom of Perforated Casing (ft):	710

Source Aquifer(s): DENVER

Well Measurement Summary

Start Date: 08/15/1973 End Date: 04/23/2025
Number of Measurements: 42

Ten Most Recent Readings

Date	Depth to Water Feet Below Land Surface	Elevation of Water (ft)	Change From Previous Measure (ft)
04/23/2025	329.25	5405.75	7.45
05/17/2024	336.70	5398.30	-8.10
04/05/2023	328.60	5406.40	1.48
06/22/2022	330.08	5404.92	35.57
07/10/2021	365.65	5369.35	26.64
08/17/2020	392.29	5342.71	17.00
05/29/2019	409.29	5325.71	-9.86
05/24/2018	399.43	5335.57	-8.22
05/04/2017	391.21	5343.79	-7.48
04/28/2016	383.73	5351.27	-6.08

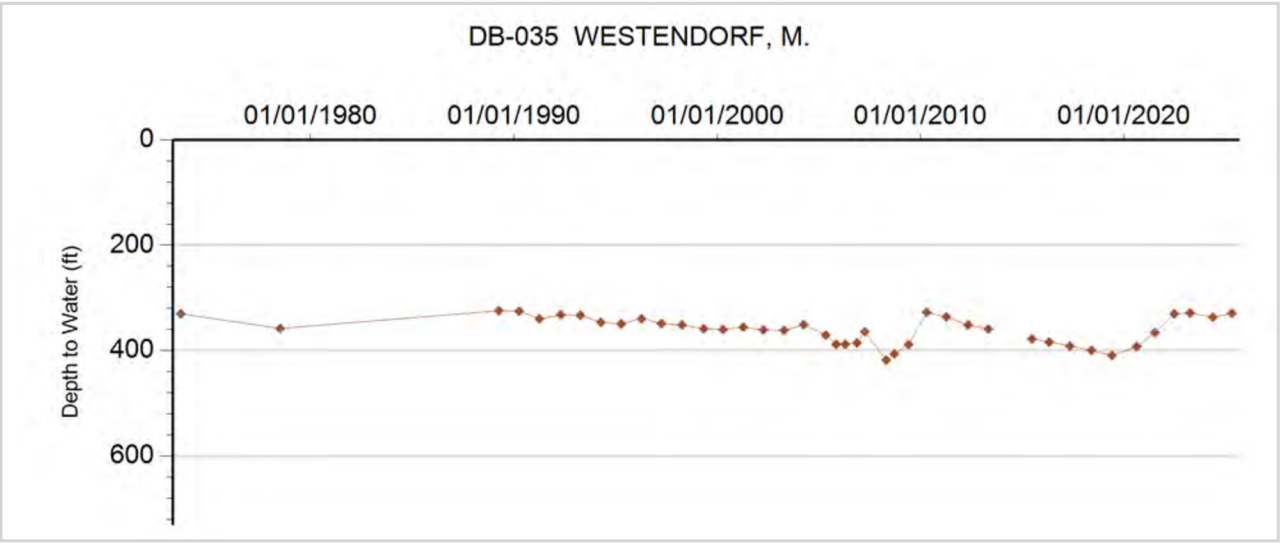

COLORADO
Division of Water Resources
Department of Natural Resources

GROUNDWATER DETAILS

Well Name: DB-036 SLINGERLAND, TABATHA
Permit Number: 69973-
Location Number: SC00406502ABB
WDID:
USGS Site ID:
Data Source: DWR
Applicant/Contact:

Physical Location

Dist N/S	Dist E/W	Q10	Q40	Q160	Sec	Township	Range	PM	UTMx	UTMy	Location Accuracy
		NW	NW	NE	2	4.0 S	65.0 W	S	531656.0	4398817.0	GPS

Division: 1 District: 1
County: ARAPAHOE
Designated Basin:
Management District:

Construction Information

Surface Elevation (ft): 5587
Well Depth (ft):
Depth to Base of Grout (ft): 365
Depth to Top of Perforated Casing (ft): 470
Depth to Bottom of Perforated Casing (ft): 530
Source Aquifer(s): DENVER

Well Measurement Summary

Start Date: 12/08/1973 End Date: 04/23/2025
Number of Measurements: 42

Ten Most Recent Readings

Date	Depth to Water Feet Below Land Surface	Elevation of Water (ft)	Change From Previous Measure (ft)
04/23/2025	285.03	5301.97	-1.29
05/17/2024	283.74	5303.26	0.20
04/05/2023	283.94	5303.06	-0.49
06/22/2022	283.45	5303.55	-8.14
07/10/2021	275.31	5311.69	-1.08
08/17/2020	274.23	5312.77	-3.92
05/30/2019	270.31	5316.69	-2.09
05/24/2018	268.22	5318.78	-3.53
05/04/2017	264.69	5322.31	-3.84
05/19/2016	260.85	5326.15	-2.34

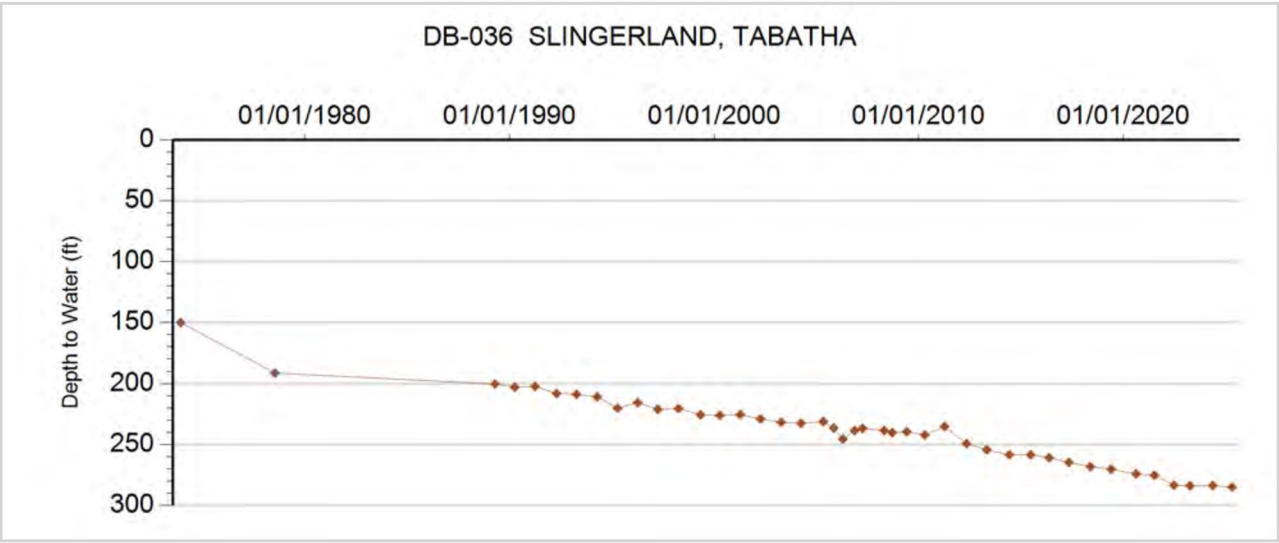

COLORADO
Division of Water Resources
Department of Natural Resources

GROUNDWATER DETAILS

Well Name: DB-048 REUTER,HOLLY
Permit Number: 29373-
WDID:
Data Source: DWR
Location Number: SC01306434CCD
USGS Site ID:
Applicant/Contact:

Physical Location

Dist N/S	Dist E/W	Q10	Q40	Q160	Sec	Township	Range	PM	UTMx	UTMy	Location Accuracy
494 S	2889 E	SE	SE	SW	34	13.0 S	64.0 W	S	539419.0	4302320.0	GPS

Division: 2 District: 10
County: EL PASO
Designated Basin: UPPER BLACK SQUIRREL CREEK
Management District: UPPER BLACK SQUIRREL

Construction Information

Surface Elevation (ft): 6500
Well Depth (ft): 265
Depth to Base of Grout (ft): 20
Depth to Top of Perforated Casing (ft): 200
Depth to Bottom of Perforated Casing (ft): 265
Source Aquifer(s): DENVER

Well Measurement Summary

Start Date: 01/04/1967 End Date: 04/25/2025
Number of Measurements: 44

Ten Most Recent Readings

Date	Depth to Water Feet Below Land Surface	Elevation of Water (ft)	Change From Previous Measure (ft)
04/25/2025	42.97	6457.03	0.14
05/22/2024	43.11	6456.89	-0.23
03/22/2023	42.88	6457.12	0.41
06/10/2022	43.29	6456.71	-2.18
07/11/2021	41.11	6458.89	0.49
07/29/2020	41.60	6458.40	-0.66
05/29/2019	40.94	6459.06	-1.86
04/25/2018	39.08	6460.92	-3.11
05/12/2017	35.97	6464.03	4.80
05/27/2016	40.77	6459.23	1.53

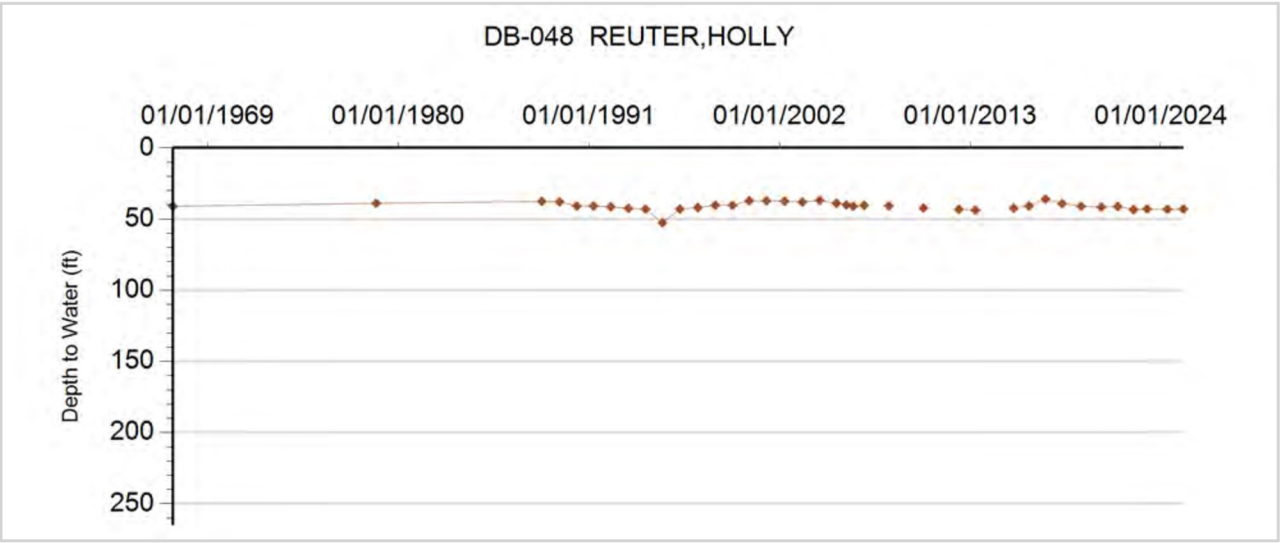

COLORADO
Division of Water Resources
Department of Natural Resources

GROUNDWATER DETAILS

Well Name: DB-054 WHITEHEAD,C.B.
Permit Number: 10687-
Location Number: SC00706208AAB
WDID:
USGS Site ID:
Data Source: DWR
Applicant/Contact:

Physical Location

Dist N/S	Dist E/W	Q10	Q40	Q160	Sec	Township	Range	PM	UTMx	UTMy	Location Accuracy
146 N	3912 W	NW	NW	NE	8	7.0 S	62.0 W	S	555639.0	4368237.0	GPS

Division: 1 District: 1
County: ELBERT
Designated Basin: KIOWA-BIJOU
Management District:

Construction Information

Surface Elevation (ft): 5972
Well Depth (ft): 685
Depth to Base of Grout (ft):
Depth to Top of Perforated Casing (ft): 531
Depth to Bottom of Perforated Casing (ft): 616
Source Aquifer(s): DENVER, ARAPAHOE

Well Measurement Summary

Start Date: 03/30/1962 End Date: 04/23/2025
Number of Measurements: 37

Ten Most Recent Readings

Date	Depth to Water Feet Below Land Surface	Elevation of Water (ft)	Change From Previous Measure (ft)
04/23/2025			
05/17/2024	367.45	5604.55	2.89
03/08/2023	370.34	5601.66	1.12
06/10/2022	371.46	5600.54	-6.90
07/10/2021	364.56	5607.44	-13.21
08/16/2020	351.35	5620.65	9.17
05/30/2019	360.52	5611.48	-1.96
04/19/2018	358.56	5613.44	-1.24
05/24/2017	357.32	5614.68	
05/19/2016			

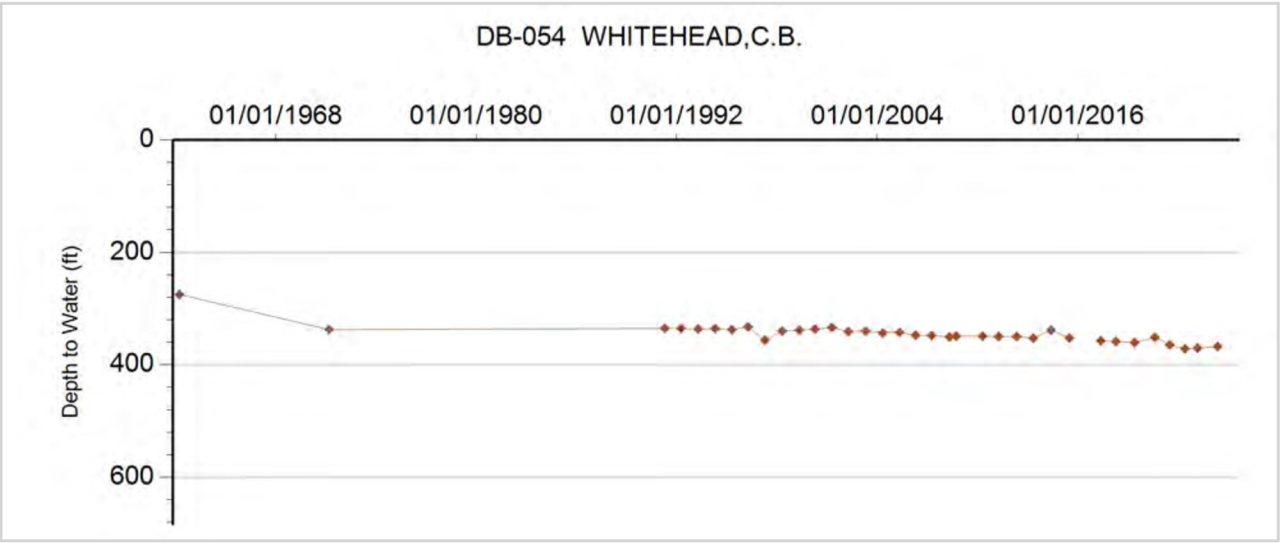

COLORADO
Division of Water Resources
Department of Natural Resources

GROUNDWATER DETAILS

Well Name: DB-062 KLUTH, RALPH
Permit Number: 14310-
WDID:
Data Source: DWR

Location Number: SC00806214CDC
USGS Site ID: 392053104181301
Applicant/Contact:

Physical Location

Dist N/S	Dist E/W	Q10	Q40	Q160	Sec	Township	Range	PM	UTMx	UTMy	Location Accuracy
740 S	3486 E	SW	SE	SW	14	8.0 S	62.0 W	S	559959.0	4355653.0	GPS

Division: 1 District: 1
County: ELBERT
Designated Basin: KIOWA-BIJOU
Management District:

Construction Information

Surface Elevation (ft): 5973
Well Depth (ft): 400
Depth to Base of Grout (ft):
Depth to Top of Perforated Casing (ft): 320
Depth to Bottom of Perforated Casing (ft): 375
Source Aquifer(s): DENVER, ARAPAHOE

Well Measurement Summary

Start Date: 03/01/1963 End Date: 04/02/2025
Number of Measurements: 47

Ten Most Recent Readings

Date	Depth to Water Feet Below Land Surface	Elevation of Water (ft)	Change From Previous Measure (ft)
04/02/2025	177.26	5795.78	-0.76
05/17/2024	176.50	5796.54	1.40
03/08/2023	177.90	5795.14	0.15
06/04/2022	178.05	5794.99	-0.32
06/26/2021	177.73	5795.31	-2.33
08/17/2020	175.40	5797.64	0.96
05/30/2019	176.36	5796.68	-0.17
05/24/2018	176.19	5796.85	-1.63
05/04/2017	174.56	5798.48	-2.78
05/19/2016	171.78	5801.26	

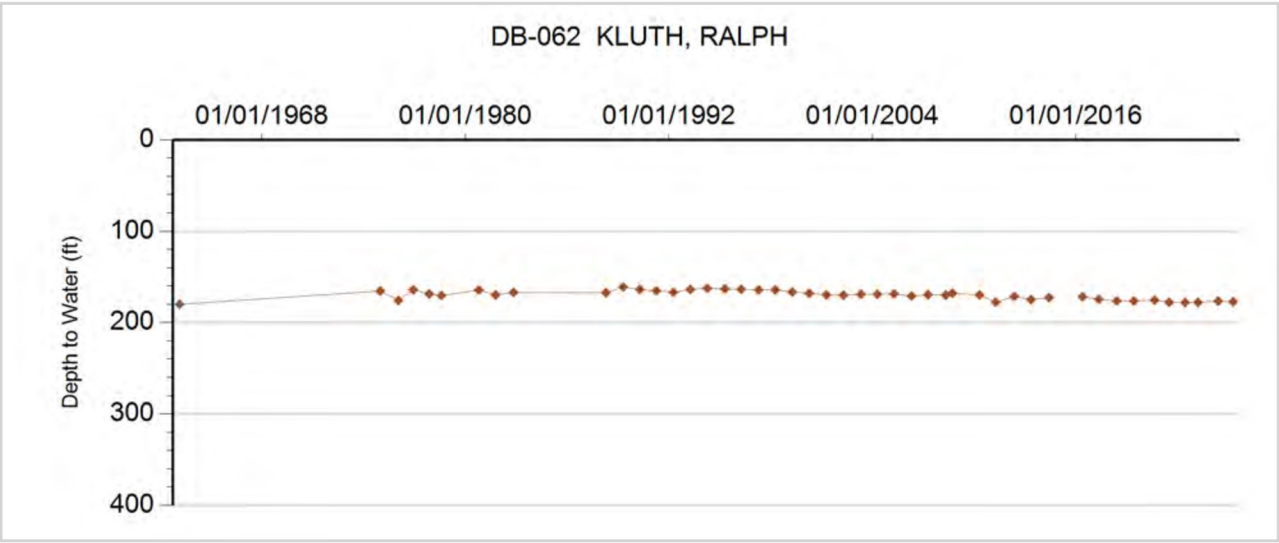

COLORADO
Division of Water Resources
Department of Natural Resources

GROUNDWATER DETAILS

Well Name: DB-063 DENVER BASIN COREHOLE
Permit Number: 216708-
Location Number: SC00806317DB
WDID:
USGS Site ID:
Data Source: DWR
Applicant/Contact:

Physical Location

Dist N/S	Dist E/W	Q10	Q40	Q160	Sec	Township	Range	PM	UTMx	UTMy	Location Accuracy
3144 N	3194 W		NW	SE	17	8.0 S	63.0 W	S	545929.0	4356023.0	GPS

Division: 1 District: 1
County: ELBERT
Designated Basin: KIOWA-BIJOU
Management District:

Construction Information

Surface Elevation (ft): 6350
Well Depth (ft): 2256
Depth to Base of Grout (ft): 419
Depth to Top of Perforated Casing (ft): 517
Depth to Bottom of Perforated Casing (ft): 712
Source Aquifer(s): DENVER

Well Measurement Summary

Start Date: 05/06/1999 End Date: 04/23/2025
Number of Measurements: 30

Ten Most Recent Readings

Date	Depth to Water Feet Below Land Surface	Elevation of Water (ft)	Change From Previous Measure (ft)
04/23/2025	329.45	6020.55	-5.08
05/17/2024	324.37	6025.63	3.03
04/17/2023	327.40	6022.60	-0.03
06/11/2022	327.37	6022.63	-1.56
07/10/2021	325.81	6024.19	-0.70
08/17/2020	325.11	6024.89	-1.39
05/30/2019	323.72	6026.28	0.41
04/19/2018	324.13	6025.87	-0.19
05/24/2017	323.94	6026.06	-0.92
05/19/2016	323.02	6026.98	1.11

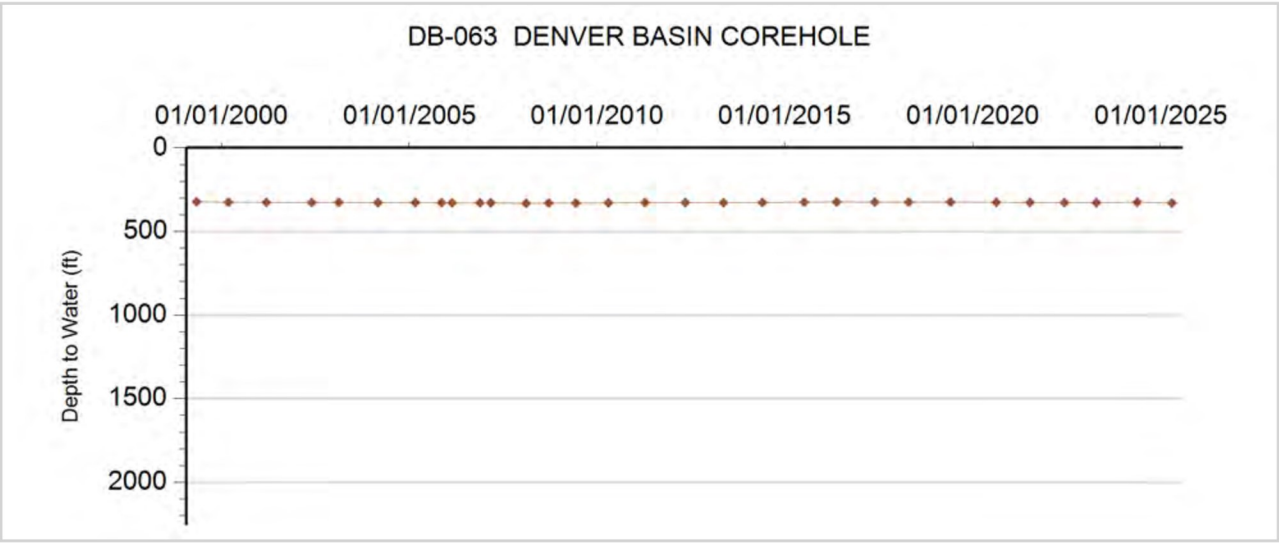

COLORADO
Division of Water Resources
Department of Natural Resources

GROUNDWATER DETAILS

Well Name: DB-068 PARK FUNDING TKD
Permit Number: 25596-F
WDID: 0808441
Data Source: DWR

Location Number: SC00806608DDC
USGS Site ID:
Applicant/Contact:

Physical Location

Dist N/S	Dist E/W	Q10	Q40	Q160	Sec	Township	Range	PM	UTMx	UTMy	Location Accuracy
		SW	SE	SE	8	8.0 S	66.0 W	S	517485.0	4357162.0	GPS

Division: 1 District: 8
County: DOUGLAS
Designated Basin:
Management District:

Construction Information

Surface Elevation (ft):	6610
Well Depth (ft):	1817
Depth to Base of Grout (ft):	1492
Depth to Top of Perforated Casing (ft):	1516
Depth to Bottom of Perforated Casing (ft):	1817

Source Aquifer(s): DENVER

Well Measurement Summary

Start Date: 09/28/1983 End Date: 04/29/2025
Number of Measurements: 36

Ten Most Recent Readings

Date	Depth to Water Feet Below Land Surface	Elevation of Water (ft)	Change From Previous Measure (ft)
04/29/2025	1420.68	5189.32	31.41
10/09/2024	1452.09	5157.91	-58.67
04/19/2023	1393.42	5216.58	30.95
06/22/2022	1424.37	5185.63	-33.03
06/10/2019	1391.34	5218.66	0.23
05/31/2018	1391.57	5218.43	10.63
04/20/2017	1402.20	5207.80	-23.33
07/14/2015	1378.87	5231.13	-21.72
06/24/2014	1357.15	5252.85	-5.75
05/14/2013	1351.40	5258.60	39.40

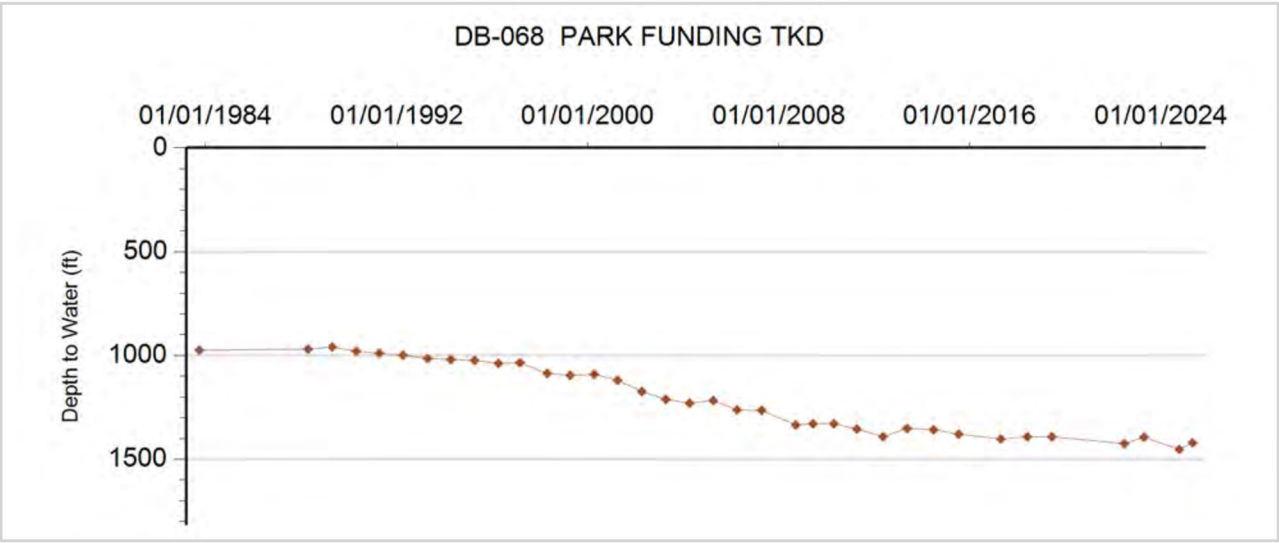

COLORADO
Division of Water Resources
Department of Natural Resources

GROUNDWATER DETAILS

Well Name: DB-072 CASTLEMAN
Permit Number: 31571-A
Location Number: SC00806812AAD
WDID:
USGS Site ID:
Data Source: DWR
Applicant/Contact: NOEL & SHERI CASTLEMAN

Physical Location

Dist N/S	Dist E/W	Q10	Q40	Q160	Sec	Township	Range	PM	UTMx	UTMy	Location Accuracy
		SE	NE	NE	12	8.0 S	68.0 W	S	504945.0	4358234.0	GPS

Division: 1 District: 8
County: DOUGLAS
Designated Basin:
Management District:

Construction Information

Surface Elevation (ft):	6140
Well Depth (ft):	478
Depth to Base of Grout (ft):	120
Depth to Top of Perforated Casing (ft):	218
Depth to Bottom of Perforated Casing (ft):	478

Source Aquifer(s): DENVER

Well Measurement Summary

Start Date: 07/20/1967 End Date: 04/29/2025
Number of Measurements: 41

Ten Most Recent Readings

Date	Depth to Water Feet Below Land Surface	Elevation of Water (ft)	Change From Previous Measure (ft)
04/29/2025	201.05	5938.95	0.25
10/09/2024	201.30	5938.70	14.50
04/19/2023	215.80	5924.20	4.74
06/22/2022	220.54	5919.46	-4.61
07/24/2021	215.93	5924.07	4.50
08/21/2020	220.43	5919.57	-2.51
06/10/2019	217.92	5922.08	-5.29
05/31/2018	212.63	5927.37	-0.18
04/20/2017	212.45	5927.55	-3.25
05/24/2016	209.20	5930.80	3.38

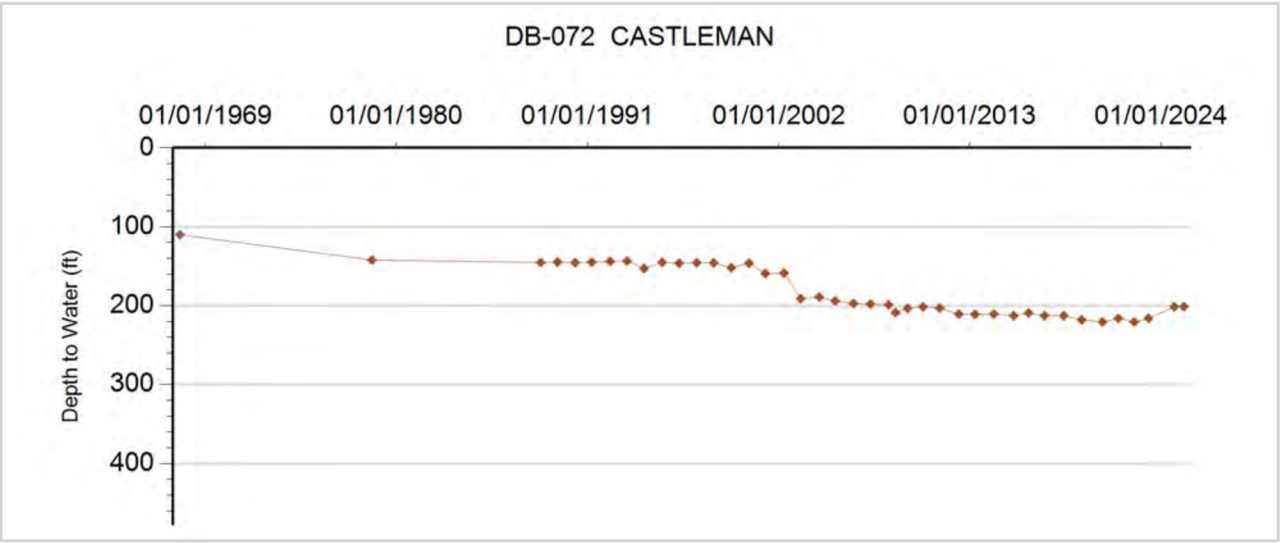

COLORADO
Division of Water Resources
Department of Natural Resources

GROUNDWATER DETAILS

Well Name: DB-074 HARPER, RICK
Permit Number: 65657-
WDID:
Data Source: DWR
Location Number: SC00906132DCD
USGS Site ID:
Applicant/Contact:

Physical Location

Dist N/S	Dist E/W	Q10	Q40	Q160	Sec	Township	Range	PM	UTMx	UTMy	Location Accuracy
397 S	3435 W	SE	SW	SE	32	9.0 S	61.0 W	S	565467.0	4341107.0	GPS

Division: 1 District: 1
County: ELBERT
Designated Basin: KIOWA-BIJOU
Management District:

Construction Information

Surface Elevation (ft): 6090
Well Depth (ft): 567
Depth to Base of Grout (ft): 303
Depth to Top of Perforated Casing (ft): 467
Depth to Bottom of Perforated Casing (ft): 567
Source Aquifer(s): DENVER, ARAPAHOE

Well Measurement Summary

Start Date: 12/20/1972 End Date: 04/02/2025
Number of Measurements: 42

Ten Most Recent Readings

Date	Depth to Water Feet Below Land Surface	Elevation of Water (ft)	Change From Previous Measure (ft)
04/02/2025	124.12	5965.88	-0.49
05/17/2024	123.63	5966.37	-0.08
03/08/2023	123.55	5966.45	0.70
06/04/2022	124.25	5965.75	3.52
06/26/2021	127.77	5962.23	
07/29/2020			
05/28/2019	123.54	5966.46	4.70
05/24/2018	128.24	5961.76	5.11
05/04/2017	133.35	5956.65	-10.40
05/02/2016	122.95	5967.05	

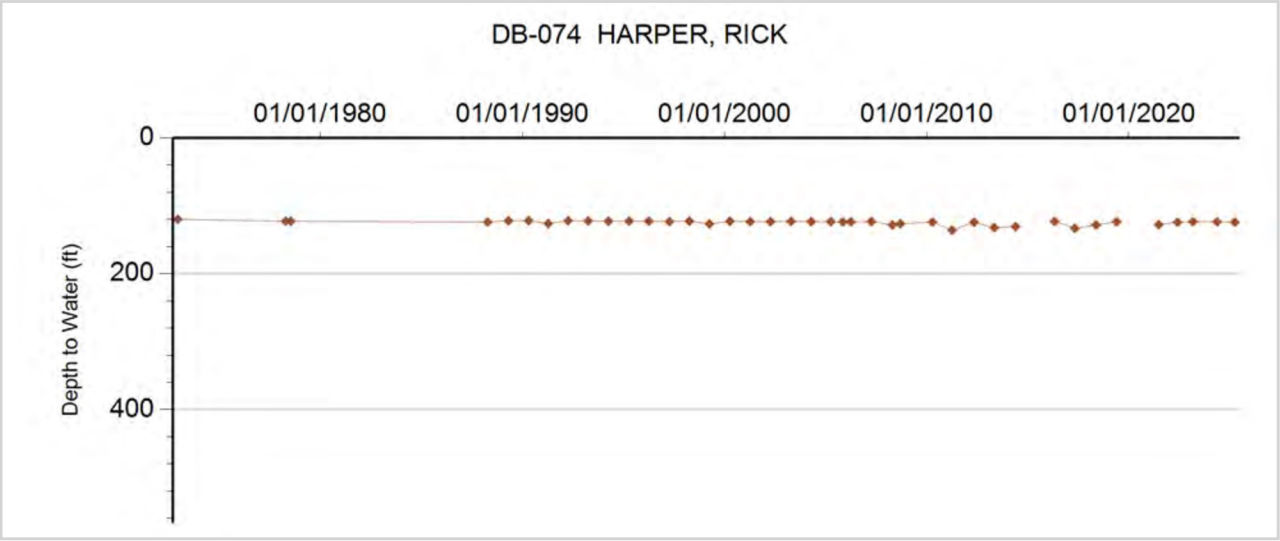

COLORADO
Division of Water Resources
Department of Natural Resources

GROUNDWATER DETAILS

Well Name: DB-075 KELLY, DON
Permit Number: 28853-
Location Number: SC00906203DBD
WDID:
USGS Site ID:
Data Source: DWR
Applicant/Contact:

Physical Location

Dist N/S	Dist E/W	Q10	Q40	Q160	Sec	Township	Range	PM	UTMx	UTMy	Location Accuracy
3421 N	3318 W	SE	NW	SE	3	9.0 S	62.0 W	S	558907.0	4349556.0	GPS

Division: 1 District: 1
County: ELBERT
Designated Basin: KIOWA-BIJOU
Management District:

Construction Information

Surface Elevation (ft): 5925
Well Depth (ft): 302
Depth to Base of Grout (ft): 209
Depth to Top of Perforated Casing (ft): 250
Depth to Bottom of Perforated Casing (ft): 302
Source Aquifer(s): DENVER

Well Measurement Summary

Start Date: 09/01/1966 End Date: 04/02/2025
Number of Measurements: 42

Ten Most Recent Readings

Date	Depth to Water Feet Below Land Surface	Elevation of Water (ft)	Change From Previous Measure (ft)
04/02/2025	64.95	5860.05	-0.88
05/17/2024	64.07	5860.93	-0.12
03/08/2023	63.95	5861.05	5.61
06/04/2022	69.56	5855.44	3.88
06/26/2021	73.44	5851.56	0.10
07/29/2020	73.54	5851.46	-5.84
05/30/2019	67.70	5857.30	-3.64
04/19/2018	64.06	5860.94	9.30
05/04/2017	73.36	5851.64	-12.54
05/02/2016	60.82	5864.18	0.43

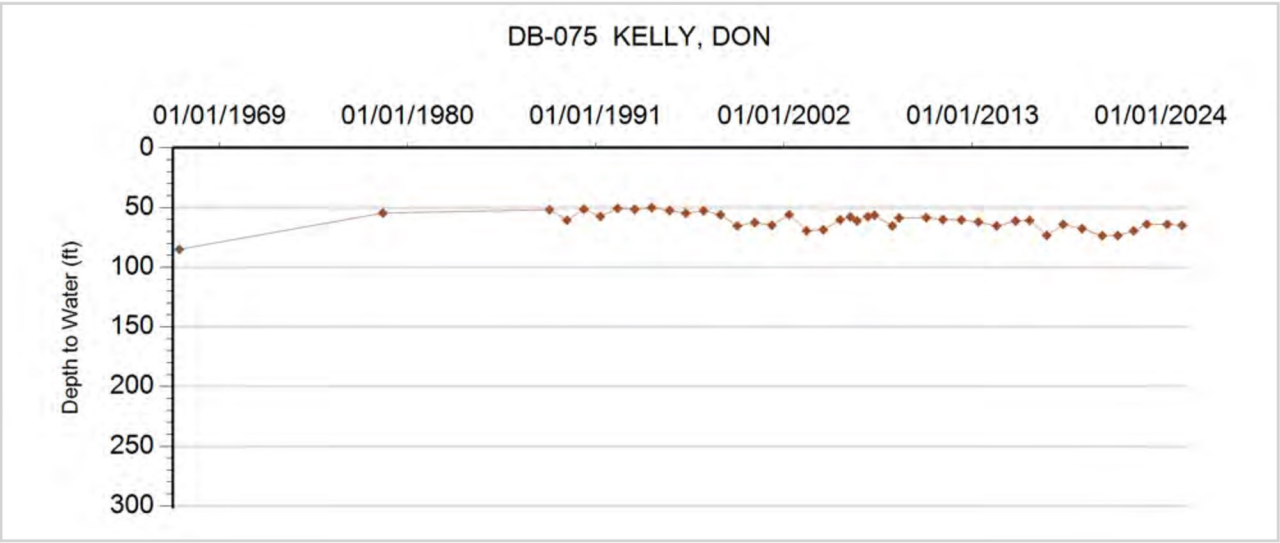

COLORADO
Division of Water Resources
Department of Natural Resources

GROUNDWATER DETAILS

Well Name: DB-079 MUELLER,P.
Permit Number: 31769-F
WDID: 0809450
Data Source: DWR

Location Number: SC00906612ACA
USGS Site ID:
Applicant/Contact: PHILLIP MUELLER

Physical Location

Dist N/S	Dist E/W	Q10	Q40	Q160	Sec	Township	Range	PM	UTMx	UTMy	Location Accuracy
		NE	SW	NE	12	9.0 S	66.0 W	S	523486.0	4348536.0	GPS

Division: 1 District: 8
County: DOUGLAS
Designated Basin:
Management District:

Construction Information

Surface Elevation (ft):	6690
Well Depth (ft):	1226
Depth to Base of Grout (ft):	820
Depth to Top of Perforated Casing (ft):	1016
Depth to Bottom of Perforated Casing (ft):	1226

Source Aquifer(s): DENVER

Well Measurement Summary

Start Date: 07/13/1987 End Date: 06/05/2019
Number of Measurements: 35

Ten Most Recent Readings

Date	Depth to Water Feet Below Land Surface	Elevation of Water (ft)	Change From Previous Measure (ft)
06/05/2019	543.68	6146.32	-2.08
07/12/2018	541.60	6148.40	-2.08
05/24/2017	539.52	6150.48	2.08
05/27/2016	541.60	6148.40	9.47
07/14/2015	551.07	6138.93	-7.62
06/24/2014	543.45	6146.55	
04/25/2013			
05/11/2012			
04/09/2011	540.68	6149.32	1.61
04/21/2010	542.29	6147.71	125.21

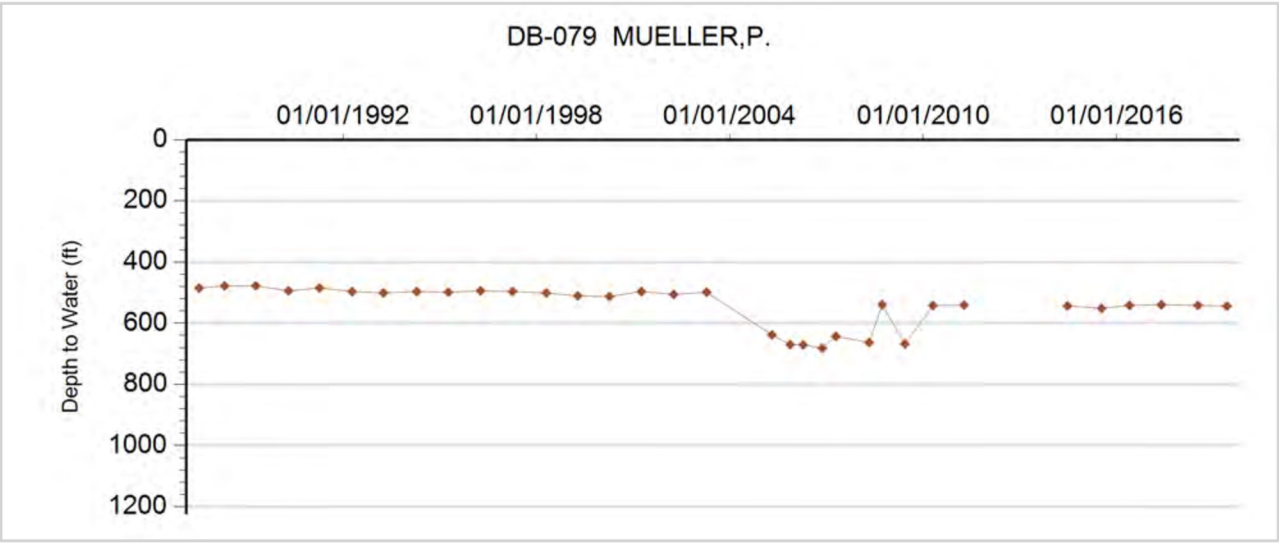

COLORADO
Division of Water Resources
Department of Natural Resources

GROUNDWATER DETAILS

Well Name: DB-092 LEE, FREDERICK
Permit Number: 50038-
Location Number: SC01206207BDC
WDID:
USGS Site ID:
Data Source: DWR
Applicant/Contact:

Physical Location

Dist N/S	Dist E/W	Q10	Q40	Q160	Sec	Township	Range	PM	UTMx	UTMy	Location Accuracy
3140 S	3350 E	SW	SE	NW	7	12.0 S	62.0 W	S	553697.5	4319220.0	GPS

Division: 2 District: 10
County: EL PASO
Designated Basin: UPPER BLACK SQUIRREL CREEK
Management District: UPPER BLACK SQUIRREL

Construction Information

Surface Elevation (ft): 6630
Well Depth (ft): 315
Depth to Base of Grout (ft): 20
Depth to Top of Perforated Casing (ft): 175
Depth to Bottom of Perforated Casing (ft): 315
Source Aquifer(s): DENVER

Well Measurement Summary

Start Date: 12/31/1971 End Date: 03/19/2025
Number of Measurements: 41

Ten Most Recent Readings

Date	Depth to Water Feet Below Land Surface	Elevation of Water (ft)	Change From Previous Measure (ft)
03/19/2025	120.22	6509.78	-6.88
02/28/2024	113.34	6516.66	-0.16
02/21/2023	113.18	6516.82	-3.94
04/02/2022	109.24	6520.76	1.28
02/27/2021	110.52	6519.48	-5.76
03/26/2019	104.76	6525.24	7.82
04/02/2018	112.58	6517.42	0.79
03/08/2017	113.37	6516.63	6.80
02/25/2016	120.17	6509.83	-1.94
04/01/2015	118.23	6511.77	5.43

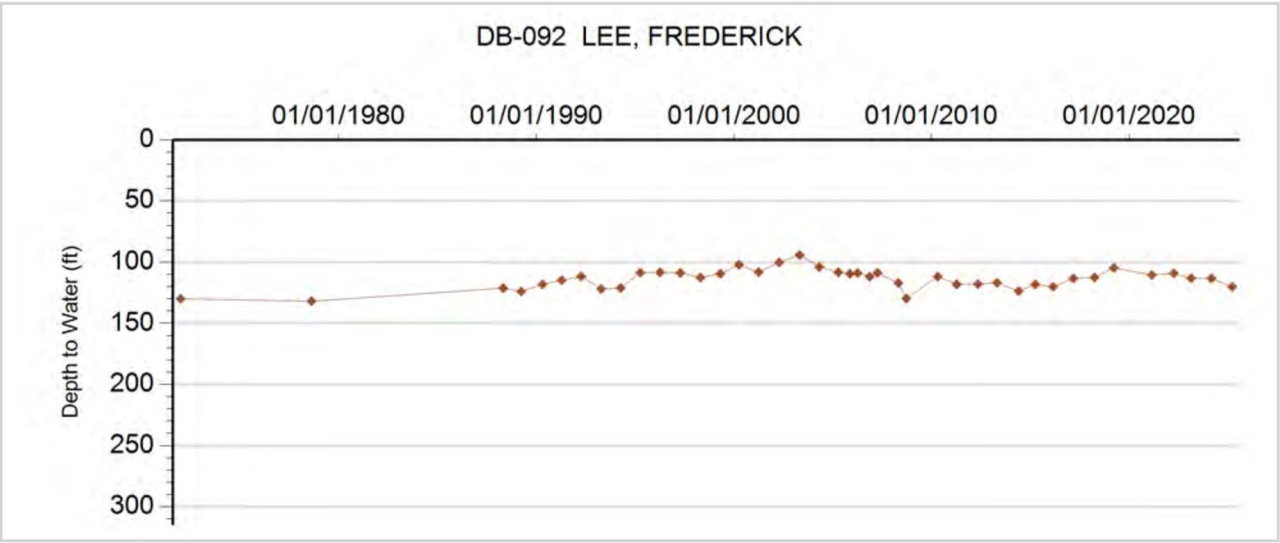

COLORADO
Division of Water Resources
Department of Natural Resources

GROUNDWATER DETAILS

Well Name: DB-093 KRUEGER, DAVE
Permit Number: 62585-
WDID:
Data Source: DWR
Location Number: SC01206325CBB1
USGS Site ID: 385832104221201
Applicant/Contact:

Physical Location

Dist N/S	Dist E/W	Q10	Q40	Q160	Sec	Township	Range	PM	UTMx	UTMy	Location Accuracy
3122 S	195 W	NW	SW	NW	25	12.0 S	63.0 W	S	551641.0	4314387.0	GPS

Division: 2 District: 10
County: EL PASO
Designated Basin: UPPER BLACK SQUIRREL CREEK
Management District: UPPER BLACK SQUIRREL

Construction Information

Surface Elevation (ft): 6489
Well Depth (ft): 290
Depth to Base of Grout (ft): 25
Depth to Top of Perforated Casing (ft): 210
Depth to Bottom of Perforated Casing (ft): 290
Source Aquifer(s): DENVER

Well Measurement Summary

Start Date: 01/19/1973 End Date: 03/19/2025
Number of Measurements: 49

Ten Most Recent Readings

Date	Depth to Water Feet Below Land Surface	Elevation of Water (ft)	Change From Previous Measure (ft)
03/19/2025	63.25	6426.23	-0.13
02/28/2024	63.12	6426.36	-1.36
02/21/2023	61.76	6427.72	0.07
04/02/2022	61.83	6427.65	2.17
02/27/2021	64.00	6425.48	
03/26/2019			
04/02/2018	68.55	6420.93	4.84
03/08/2017	73.39	6416.09	-6.00
02/25/2016	67.39	6422.09	-3.43
04/01/2015	63.96	6425.52	1.80

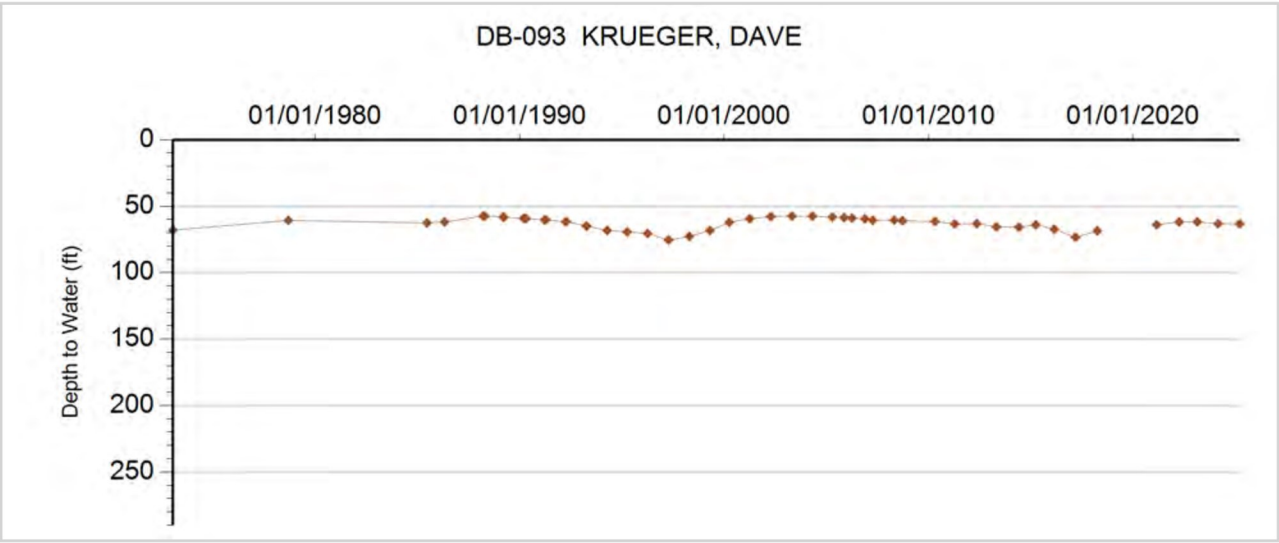

COLORADO
Division of Water Resources
Department of Natural Resources

GROUNDWATER DETAILS

Well Name: DB-094 WESTERN MUSEUM OF MINING
Permit Number: 17473-F
Location Number: SC01206608BCC
WDID: 1005125
USGS Site ID:
Data Source: DWR
Applicant/Contact:

Physical Location

Dist N/S	Dist E/W	Q10	Q40	Q160	Sec	Township	Range	PM	UTMx	UTMy	Location Accuracy
		SW	SW	NW	8	12.0 S	66.0 W	S	516422.0	4319156.0	GPS

Division: 2 District: 10
County: EL PASO
Designated Basin:
Management District:

Construction Information

Surface Elevation (ft):	6763
Well Depth (ft):	751
Depth to Base of Grout (ft):	400
Depth to Top of Perforated Casing (ft):	395
Depth to Bottom of Perforated Casing (ft):	740

Source Aquifer(s): DENVER

Well Measurement Summary

Start Date: 11/08/1974 End Date: 04/25/2025
Number of Measurements: 40

Ten Most Recent Readings

Date	Depth to Water Feet Below Land Surface	Elevation of Water (ft)	Change From Previous Measure (ft)
04/25/2025	262.99	6500.01	-4.88
05/22/2024	258.11	6504.89	0.87
03/22/2023	258.98	6504.02	-1.09
06/10/2022	257.89	6505.11	-1.88
08/04/2021	256.01	6506.99	-7.07
08/14/2020	248.94	6514.06	-2.44
05/29/2019	246.50	6516.50	-2.99
04/25/2018	243.51	6519.49	4.00
05/12/2017	247.51	6515.49	-6.66
05/25/2016	240.85	6522.15	6.71

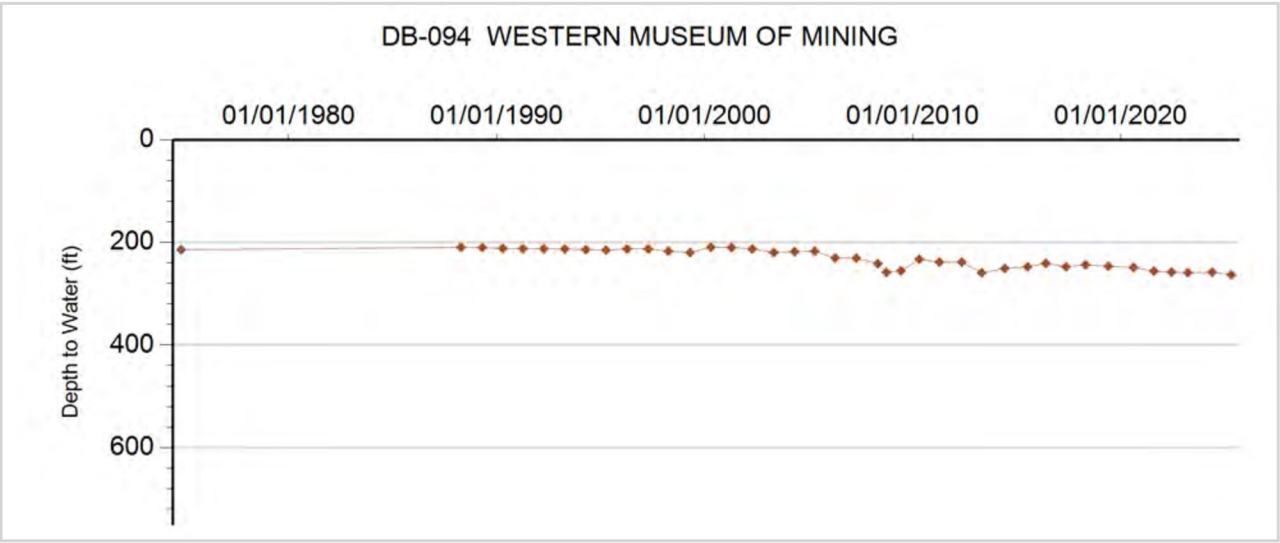

COLORADO
Division of Water Resources
Department of Natural Resources

GROUNDWATER DETAILS

Well Name: DB-099 (1969-2021)
Permit Number: 36743-
Location Number: SC01306418CBC
WDID:
USGS Site ID:
Data Source: DWR
Applicant/Contact:

Physical Location

Dist N/S	Dist E/W	Q10	Q40	Q160	Sec	Township	Range	PM	UTMx	UTMy	Location Accuracy
3326 N	113 W	SW	NW	SW	18	13.0 S	64.0 W	S	534029.5	4307633.9	User supplied

Division: 2 District: 10
County: EL PASO
Designated Basin: UPPER BLACK SQUIRREL CREEK
Management District: UPPER BLACK SQUIRREL

Construction Information

Surface Elevation (ft): 6800
Well Depth (ft): 350
Depth to Base of Grout (ft): 25
Depth to Top of Perforated Casing (ft): 290
Depth to Bottom of Perforated Casing (ft): 350
Source Aquifer(s): DENVER

Well Measurement Summary

Start Date: 02/24/1969 End Date: 07/11/2021
Number of Measurements: 39

Ten Most Recent Readings

Date	Depth to Water Feet Below Land Surface	Elevation of Water (ft)	Change From Previous Measure (ft)
07/11/2021	52.73	6747.27	4.06
07/29/2020	56.79	6743.21	-19.31
05/29/2019	37.48	6762.52	-2.32
04/25/2018	35.16	6764.84	-1.36
05/12/2017	33.80	6766.20	6.02
05/27/2016	39.82	6760.18	
07/09/2015			
06/02/2014	54.49	6745.51	-14.04
04/26/2013	40.45	6759.55	-4.39
05/10/2012	36.06	6763.94	2.53

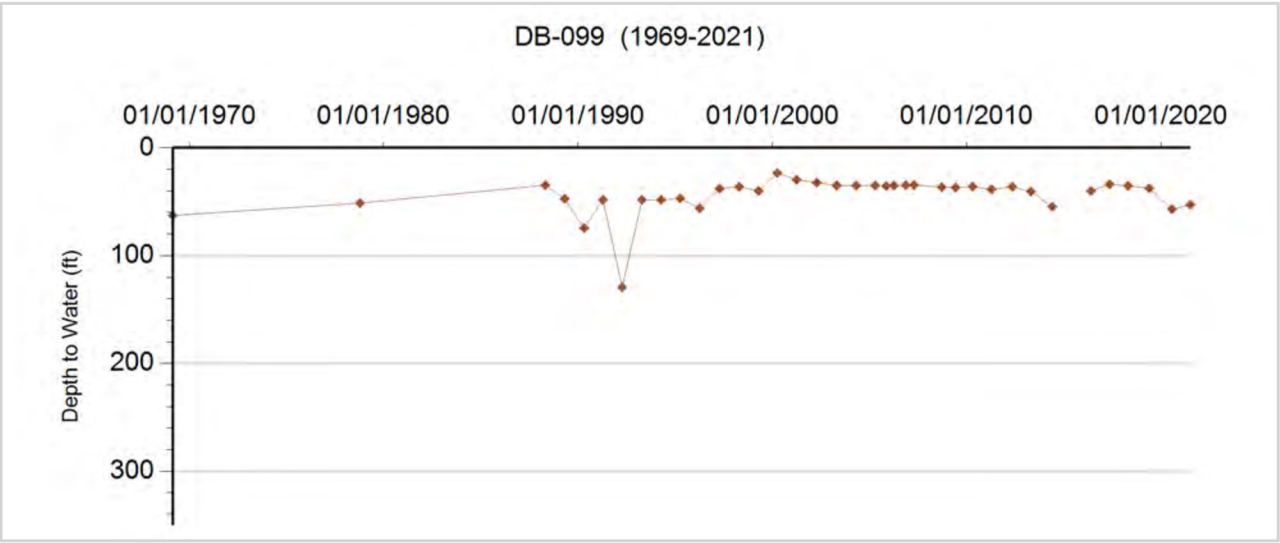

COLORADO
Division of Water Resources
Department of Natural Resources

GROUNDWATER DETAILS

Well Name: DB-099 TOPETE, MIGUEL
Permit Number: 36743--A
Location Number: SC01306418CB
WDID:
USGS Site ID:
Data Source: DWR
Applicant/Contact:

Physical Location

Dist N/S	Dist E/W	Q10	Q40	Q160	Sec	Township	Range	PM	UTMx	UTMy	Location Accuracy
3487 N	551 W		NW	SW	18	13.0 S	64.0 W	S	534164.0	4307580.0	GPS

Division: 2 District: 10
County: EL PASO
Designated Basin: UPPER BLACK SQUIRREL CREEK
Management District: UPPER BLACK SQUIRREL

Construction Information

Surface Elevation (ft): 6808
Well Depth (ft): 295
Depth to Base of Grout (ft): 40
Depth to Top of Perforated Casing (ft): 135
Depth to Bottom of Perforated Casing (ft): 295
Source Aquifer(s): DENVER

Well Measurement Summary

Start Date: 06/10/2022 End Date: 04/25/2025
Number of Measurements: 4

Ten Most Recent Readings

Date	Depth to Water Feet Below Land Surface	Elevation of Water (ft)	Change From Previous Measure (ft)
04/25/2025	111.55	6696.45	8.49
05/22/2024	120.04	6687.96	-55.32
03/22/2023	64.72	6743.28	-1.61
06/10/2022	63.11	6744.89	

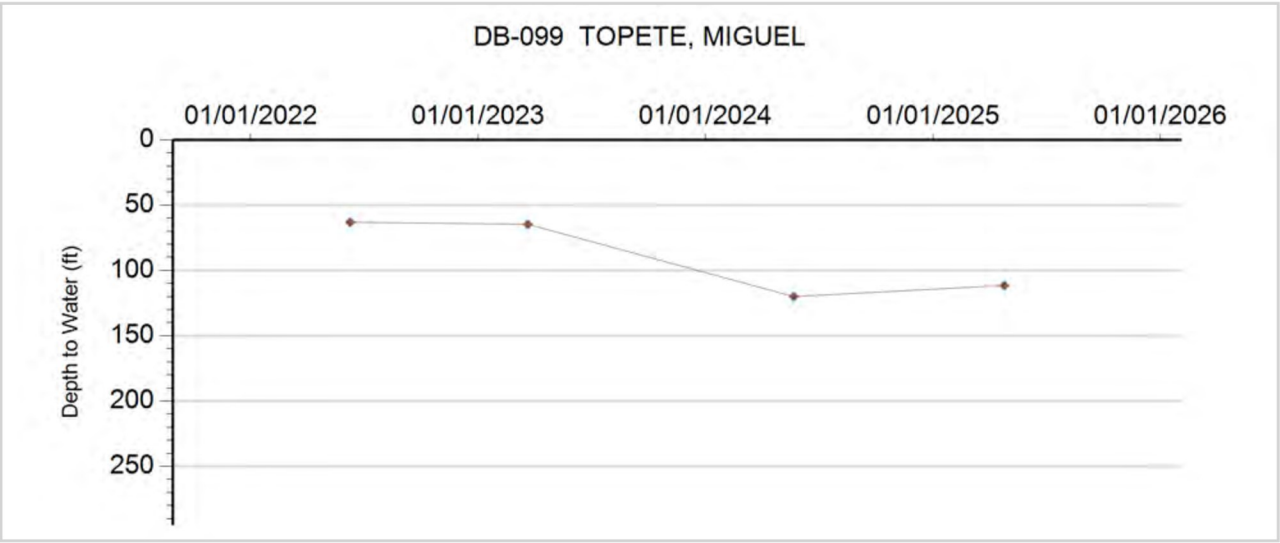

COLORADO
Division of Water Resources
Department of Natural Resources

GROUNDWATER DETAILS

Well Name: DB-100 BENNETT WELL #5
Permit Number: 16556-F-R
Location Number: SC00306327AD
WDID:
USGS Site ID:
Data Source: DWR
Applicant/Contact:

Physical Location

Dist N/S	Dist E/W	Q10	Q40	Q160	Sec	Township	Range	PM	UTMx	UTMy	Location Accuracy
703 N	59 W		NW	NW	27	3.0 S	63.0 W	S	548568.5	4401857.6	User supplied

Division: 1 District: 1
County: ADAMS
Designated Basin: KIOWA-BIJOU
Management District:

Construction Information

Surface Elevation (ft):	5485
Well Depth (ft):	649
Depth to Base of Grout (ft):	265
Depth to Top of Perforated Casing (ft):	359
Depth to Bottom of Perforated Casing (ft):	609

Source Aquifer(s): DENVER, ARAPAHOE

Well Measurement Summary

Start Date: 07/02/1974 End Date: 04/01/2021
Number of Measurements: 40

Ten Most Recent Readings

Date	Depth to Water Feet Below Land Surface	Elevation of Water (ft)	Change From Previous Measure (ft)
04/01/2021	327.00	5158.00	6.00
09/28/2020	333.00	5152.00	13.00
04/12/2020	346.00	5139.00	52.00
09/28/2019	398.00	5087.00	-9.00
04/11/2019	389.00	5096.00	1.00
10/15/2018	390.00	5095.00	-91.00
03/23/2018	299.00	5186.00	2.00
09/06/2017	301.00	5184.00	16.00
04/26/2017	317.00	5168.00	0.00
09/06/2016	317.00	5168.00	-7.00

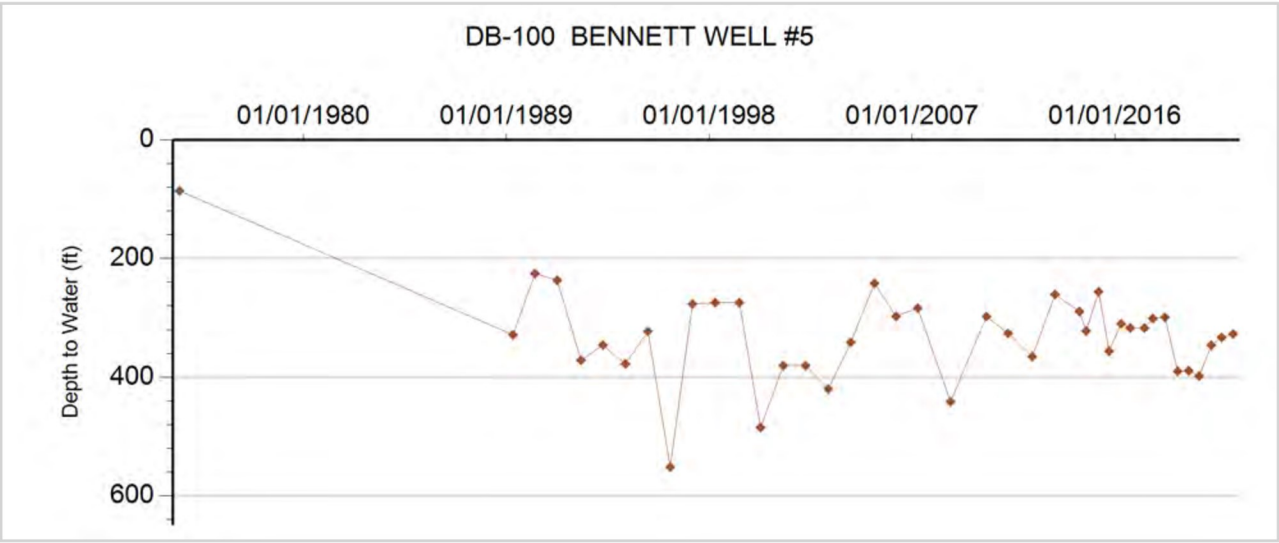

COLORADO
Division of Water Resources
Department of Natural Resources

GROUNDWATER DETAILS

Well Name: DB-101 RUETER-HESS DENVER
Permit Number: 54376-F
WDID: 0810236
Data Source: DWR
Location Number: SC00606631DD
USGS Site ID:
Applicant/Contact: PARKER WATER & SANITATION

Physical Location

Dist N/S	Dist E/W	Q10	Q40	Q160	Sec	Township	Range	PM	UTMx	UTMy	Location Accuracy
600 S	1100 E		SE	SE	31	6.0 S	66.0 W	S	515811.6	4370045.5	Spotted from section lines

Division: 1 District: 8
County: DOUGLAS
Designated Basin:
Management District:

Construction Information

Surface Elevation (ft):	6260
Well Depth (ft):	1613
Depth to Base of Grout (ft):	730
Depth to Top of Perforated Casing (ft):	826
Depth to Bottom of Perforated Casing (ft):	1598

Source Aquifer(s): DENVER

Well Measurement Summary

Start Date: 04/03/2001 End Date: 04/10/2015
Number of Measurements: 17

Ten Most Recent Readings

Date	Depth to Water Feet Below Land Surface	Elevation of Water (ft)	Change From Previous Measure (ft)
04/10/2015	721.00	5539.00	4.00
10/11/2014	725.00	5535.00	25.00
03/26/2014	750.00	5510.00	68.00
10/31/2013	818.00	5442.00	-72.00
03/25/2013	746.00	5514.00	40.00
10/31/2012	786.00	5474.00	-10.00
03/31/2012	776.00	5484.00	28.00
10/31/2011	804.00	5456.00	-62.00
03/22/2011	742.00	5518.00	64.00
10/31/2010	806.00	5454.00	-68.00

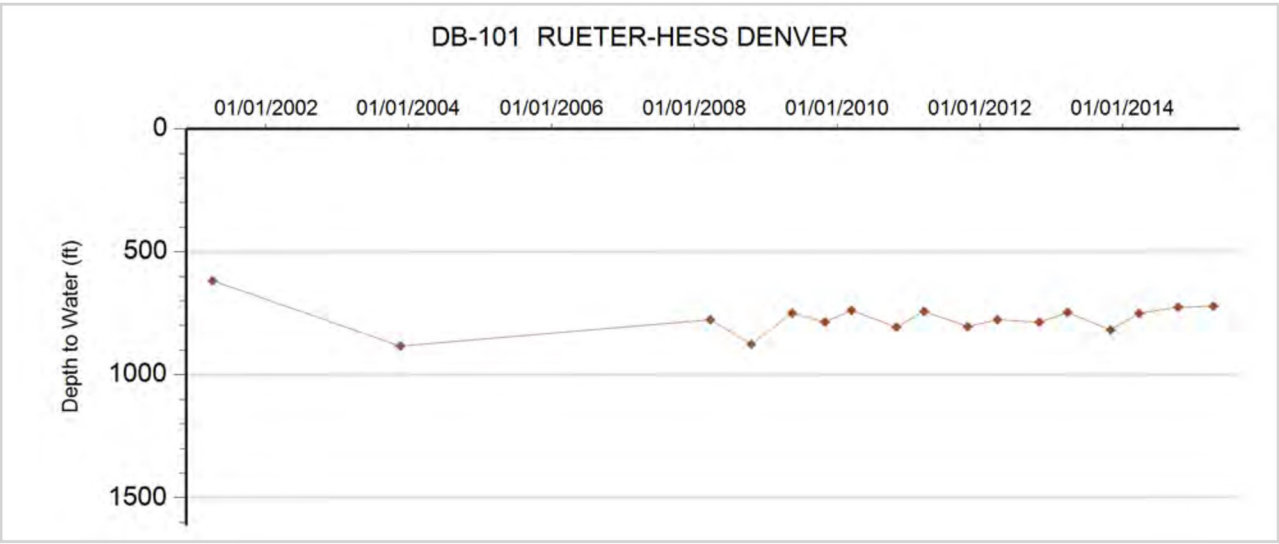

COLORADO
Division of Water Resources
Department of Natural Resources

GROUNDWATER DETAILS

Well Name: DB-101 STROH RANCH DW1DE
Permit Number: 30813-F
WDID: 0810115
Data Source: DWR

Location Number: SC00606634CAA3
USGS Site ID:
Applicant/Contact: PARKER WATER AND SANITATION DISTRICT

Physical Location

Dist N/S	Dist E/W	Q10	Q40	Q160	Sec	Township	Range	PM	UTMx	UTMy	Location Accuracy
		NE	NE	SW	34	6.0 S	66.0 W	S	520107.0	4370630.0	GPS

Division: 1 District: 8
County: DOUGLAS
Designated Basin:
Management District:

Construction Information

Surface Elevation (ft): 5895
Well Depth (ft): 1235
Depth to Base of Grout (ft): 590
Depth to Top of Perforated Casing (ft): 688
Depth to Bottom of Perforated Casing (ft): 1220
Source Aquifer(s): DENVER, UPPER DAWSON, LOWER DAWSON

Well Measurement Summary

Start Date: 04/28/1988 End Date: 04/10/2015
Number of Measurements: 25

Ten Most Recent Readings

Date	Depth to Water Feet Below Land Surface	Elevation of Water (ft)	Change From Previous Measure (ft)
04/10/2015	770.00	5125.00	104.00
10/11/2014	874.00	5021.00	-95.00
03/26/2014	779.00	5116.00	22.00
10/31/2013	801.00	5094.00	102.67
04/18/2013	903.67	4991.33	
05/16/2012			
04/11/2011	1100.02	4794.98	-100.55
04/22/2010	999.47	4895.53	-198.66
06/01/2009	800.81	5094.19	15.79
09/18/2008	816.60	5078.40	-64.30

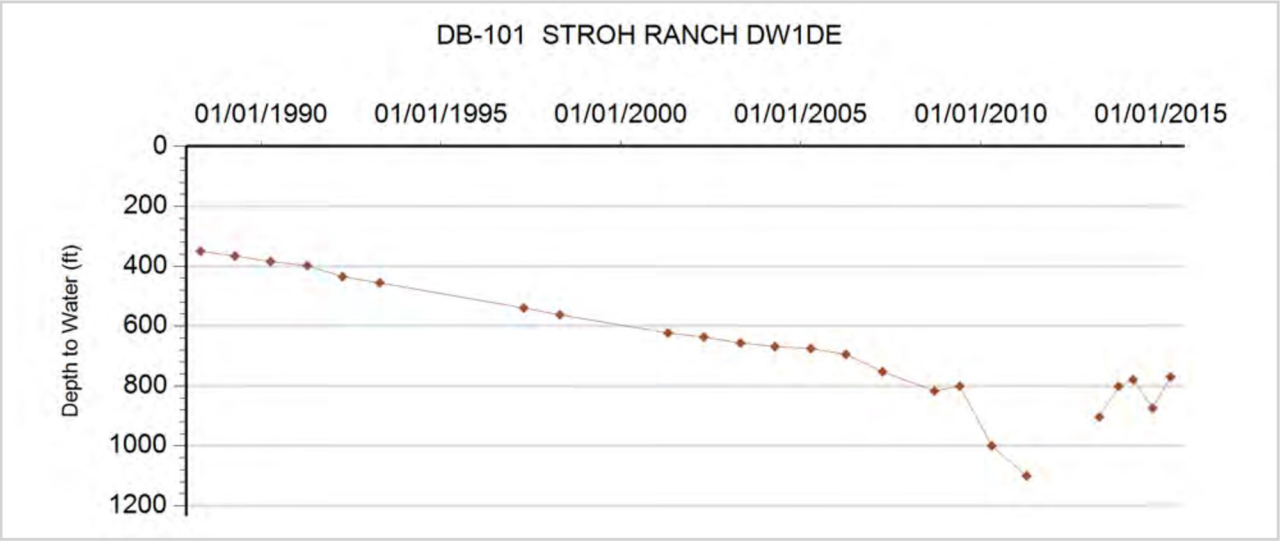

COLORADO
Division of Water Resources
Department of Natural Resources

GROUNDWATER DETAILS

Well Name: DB-102 MONUMENT WELL 2
Permit Number: 11350-R
WDID: 1005602
Data Source: DWR
Location Number: SC01106714BB
USGS Site ID:
Applicant/Contact:

Physical Location

Dist N/S	Dist E/W	Q10	Q40	Q160	Sec	Township	Range	PM	UTMx	UTMy	Location Accuracy
			NW	NW	14	11.0 S	67.0 W	S	511612.5	4327723.6	Spotted from quarters

Division: 2 District: 10
County: EL PASO
Designated Basin:
Management District:

Construction Information

Surface Elevation (ft): 7040
Well Depth (ft): 985
Depth to Base of Grout (ft):
Depth to Top of Perforated Casing (ft):
Depth to Bottom of Perforated Casing (ft):
Source Aquifer(s): DENVER

Well Measurement Summary

Start Date: 01/18/1994 End Date: 04/15/2025
Number of Measurements: 23

Ten Most Recent Readings

Date	Depth to Water Feet Below Land Surface	Elevation of Water (ft)	Change From Previous Measure (ft)
04/15/2025	449.00	6591.00	193.50
09/18/2024	642.50	6397.50	10.50
03/22/2023	653.00	6387.00	-81.90
10/17/2022	571.10	6468.90	-35.50
03/30/2022	535.60	6504.40	100.90
09/04/2021	636.50	6403.50	-75.50
03/30/2021	561.00	6479.00	-12.00
09/30/2020	549.00	6491.00	17.00
04/12/2019	566.00	6474.00	-9.00
09/27/2018	557.00	6483.00	-195.50

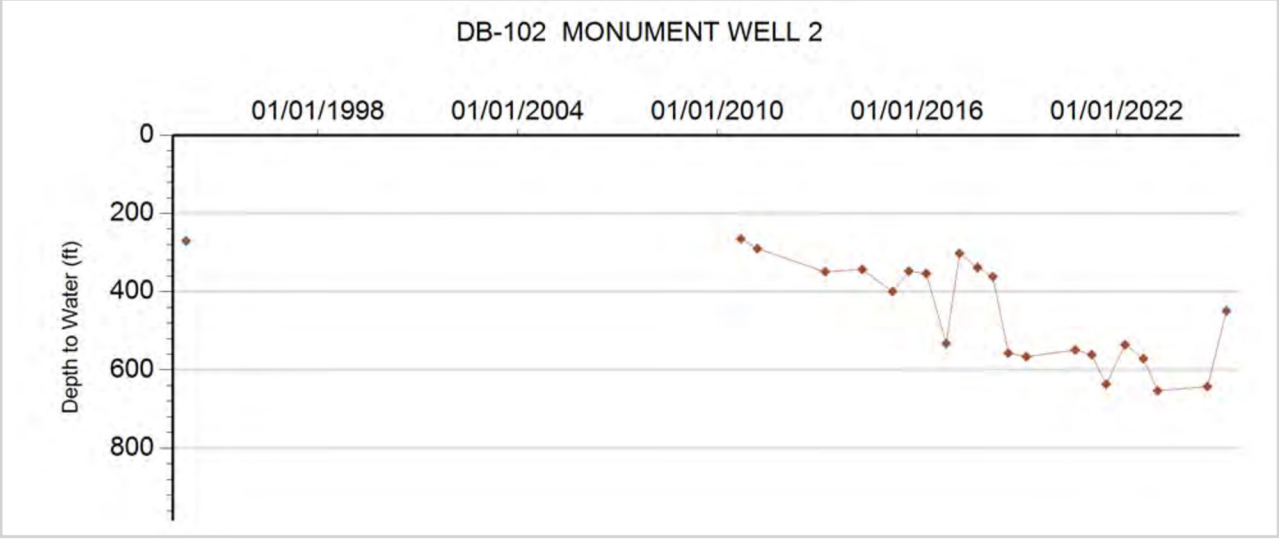

COLORADO
Division of Water Resources
Department of Natural Resources

GROUNDWATER DETAILS

Well Name: DB-105 CPMD ASLAN DE-1
Permit Number: 62492-F
WDID: 0813158
Data Source: DWR

Location Number: SC00706716BA
USGS Site ID:
Applicant/Contact: CASTLE PINES METRO DISTRICT

Physical Location

Dist N/S	Dist E/W	Q10	Q40	Q160	Sec	Township	Range	PM	UTMx	UTMy	Location Accuracy
904 N	2901 E		NE	NW	16	7.0 S	67.0 W	S	508903.0	4366408.9	Spotted from section lines

Division: 1 District: 8
County: DOUGLAS
Designated Basin:
Management District:

Construction Information

Surface Elevation (ft):	6610
Well Depth (ft):	1910
Depth to Base of Grout (ft):	1030
Depth to Top of Perforated Casing (ft):	1140
Depth to Bottom of Perforated Casing (ft):	1864

Source Aquifer(s): DENVER

Well Measurement Summary

Start Date: 04/08/2002 End Date: 03/31/2016
Number of Measurements: 14

Ten Most Recent Readings

Date	Depth to Water Feet Below Land Surface	Elevation of Water (ft)	Change From Previous Measure (ft)
03/31/2016			
10/31/2015			
03/31/2015			
10/31/2014			
05/01/2014	1340.00	5270.00	
03/31/2014			
10/31/2013	1340.00	5270.00	0.00
05/01/2013	1340.00	5270.00	2.00
09/22/2012	1342.00	5268.00	-144.00
03/31/2010	1198.00	5412.00	-20.46

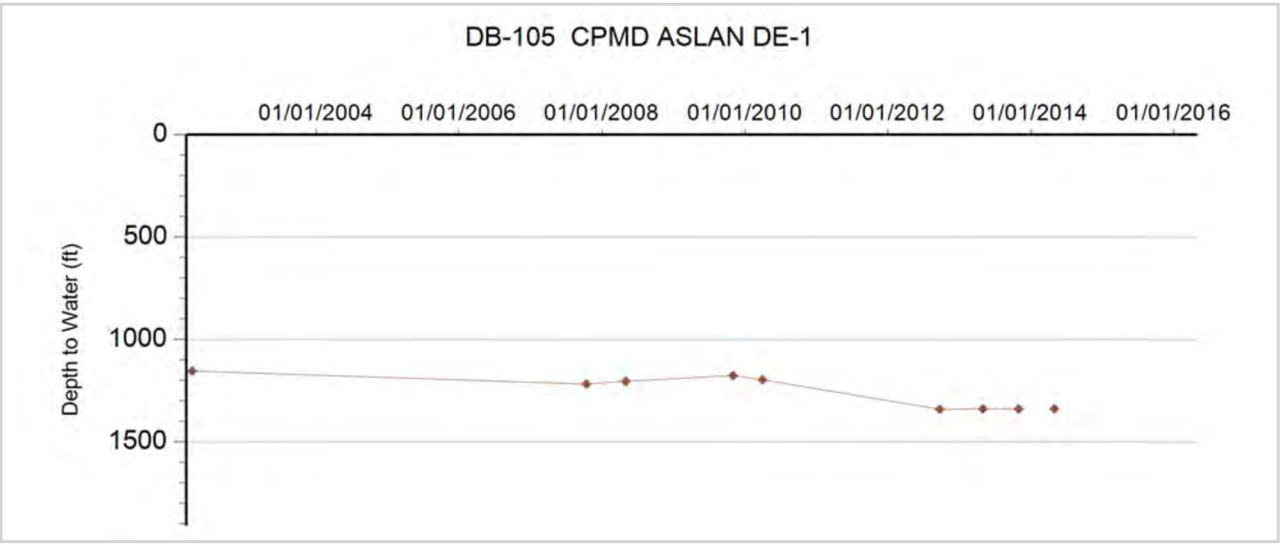

COLORADO
Division of Water Resources
Department of Natural Resources

GROUNDWATER DETAILS

Well Name: DB-105 CPMD ASLAN DE-2
Permit Number: 62491-F
WDID: 0813159
Data Source: DWR
Location Number: SC00706716AA
USGS Site ID:
Applicant/Contact: CASTLE PINES METRO DISTRICT

Physical Location

Dist N/S	Dist E/W	Q10	Q40	Q160	Sec	Township	Range	PM	UTMx	UTMy	Location Accuracy
691 N	488 E		NE	NE	16	7.0 S	67.0 W	S	509638.9	4366479.3	Spotted from section lines

Division: 1 District: 8
County: DOUGLAS
Designated Basin:
Management District:

Construction Information

Surface Elevation (ft):	6494
Well Depth (ft):	1745
Depth to Base of Grout (ft):	900
Depth to Top of Perforated Casing (ft):	1151
Depth to Bottom of Perforated Casing (ft):	1694

Source Aquifer(s): DENVER

Well Measurement Summary

Start Date: 09/17/2002 End Date: 03/14/2021
Number of Measurements: 21

Ten Most Recent Readings

Date	Depth to Water Feet Below Land Surface	Elevation of Water (ft)	Change From Previous Measure (ft)
03/14/2021	1167.00	5327.00	-101.00
10/31/2020	1066.00	5428.00	127.00
03/31/2020	1193.00	5301.00	11.00
03/31/2019	1204.00	5290.00	41.00
10/19/2018	1245.00	5249.00	-50.00
03/02/2018	1195.00	5299.00	22.00
10/31/2017	1217.00	5277.00	19.00
10/31/2016	1236.00	5258.00	280.00
03/31/2016	1516.00	4978.00	8.00
10/31/2015	1524.00	4970.00	-319.00

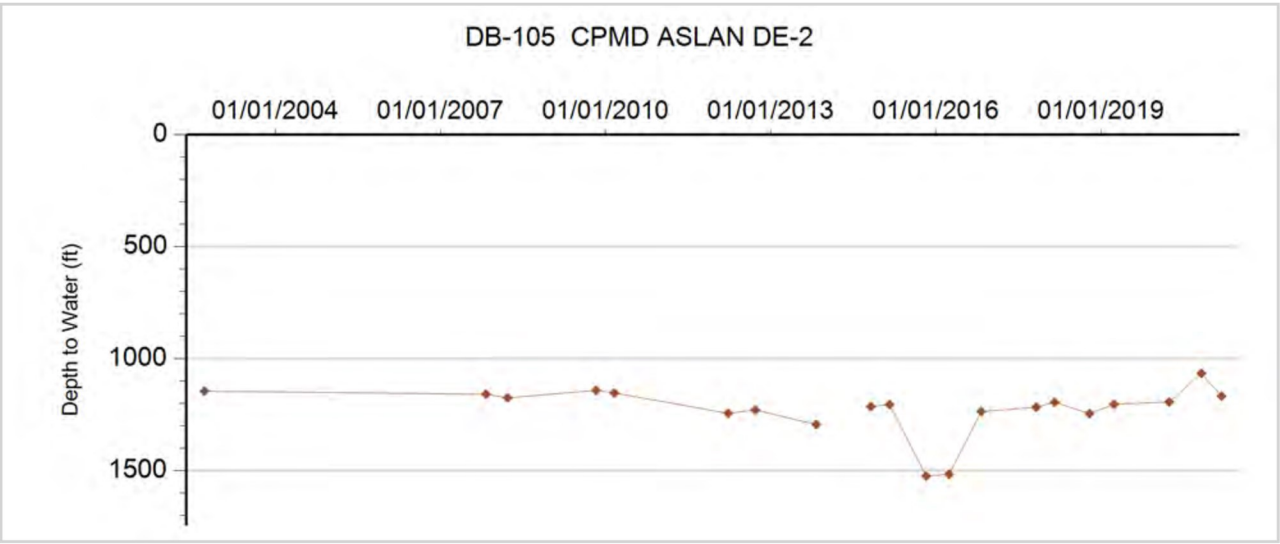

COLORADO
Division of Water Resources
Department of Natural Resources

GROUNDWATER DETAILS

Well Name: DB-105 CPMD DE-10
Permit Number: 45320-F
WDID: 0805597
Data Source: DWR

Location Number: SC00706721BC DWR1
USGS Site ID:
Applicant/Contact:

Physical Location

Dist N/S	Dist E/W	Q10	Q40	Q160	Sec	Township	Range	PM	UTMx	UTMy	Location Accuracy
			SW	NW	21	7.0 S	67.0 W	S	508361.3	4364497.9	Spotted from quarters

Division: 1 District: 8
County: DOUGLAS
Designated Basin:
Management District:

Construction Information

Surface Elevation (ft):	6057
Well Depth (ft):	1205
Depth to Base of Grout (ft):	420
Depth to Top of Perforated Casing (ft):	455
Depth to Bottom of Perforated Casing (ft):	1195

Source Aquifer(s): DENVER

Well Measurement Summary

Start Date: 04/02/1991 End Date: 10/31/2020
Number of Measurements: 35

Ten Most Recent Readings

Date	Depth to Water Feet Below Land Surface	Elevation of Water (ft)	Change From Previous Measure (ft)
10/31/2020	842.00	5215.00	-22.00
03/31/2020	820.00	5237.00	24.00
10/08/2019	844.00	5213.00	33.00
10/06/2018	877.00	5180.00	-68.00
03/30/2018	809.00	5248.00	15.00
10/30/2017	824.00	5233.00	-8.00
03/15/2017	816.00	5241.00	27.00
10/28/2016	843.00	5214.00	-23.00
04/25/2016	820.00	5237.00	5.00
10/31/2015	825.00	5232.00	-12.00

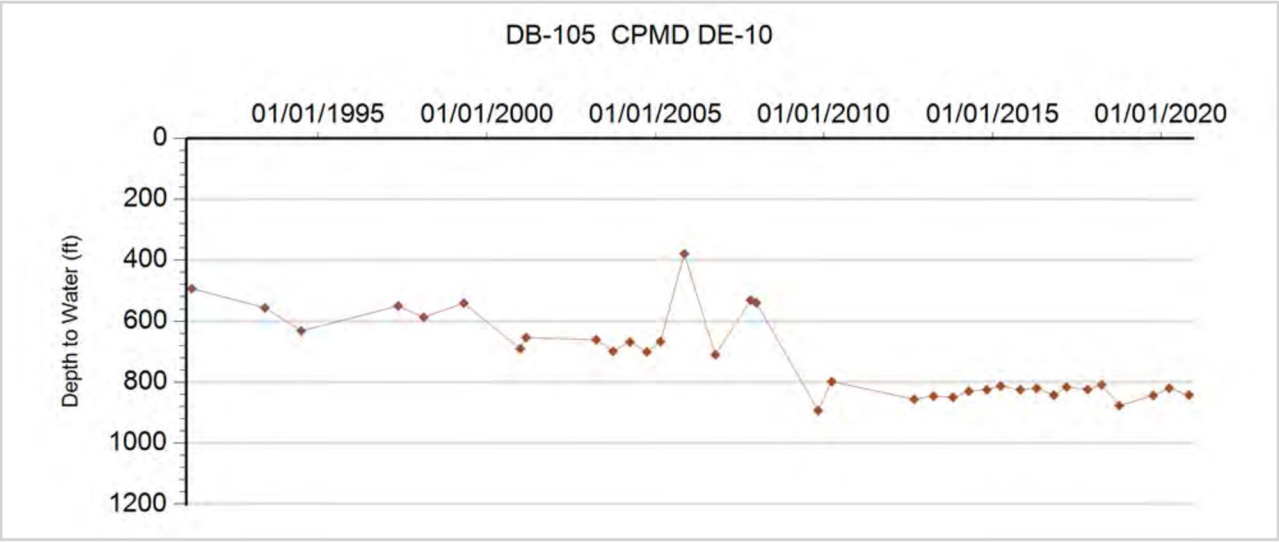

COLORADO
Division of Water Resources
Department of Natural Resources

GROUNDWATER DETAILS

Well Name: DB-105 CPMD DE-8
Permit Number: 52914-F
WDID: 0807681
Data Source: DWR

Location Number: SC00706721AD
USGS Site ID:
Applicant/Contact: CASTLE PINES METROPOLITAN DISTRICT

Physical Location

Dist N/S	Dist E/W	Q10	Q40	Q160	Sec	Township	Range	PM	UTMx	UTMy	Location Accuracy
2430 N	220 E		SE	NE	21	7.0 S	67.0 W	S	509709.2	4364337.1	Spotted from section lines

Division: 1 District: 8
County: DOUGLAS
Designated Basin:
Management District:

Construction Information

Surface Elevation (ft):	6130
Well Depth (ft):	1410
Depth to Base of Grout (ft):	434
Depth to Top of Perforated Casing (ft):	457
Depth to Bottom of Perforated Casing (ft):	1380

Source Aquifer(s): DENVER

Well Measurement Summary

Start Date: 01/24/2000 End Date: 03/02/2021
Number of Measurements: 889

Ten Most Recent Readings

Date	Depth to Water Feet Below Land Surface	Elevation of Water (ft)	Change From Previous Measure (ft)
03/02/2021	815.00	5315.00	-37.00
03/31/2020	778.00	5352.00	54.00
10/31/2019	832.00	5298.00	-98.00
03/31/2019	734.00	5396.00	56.00
10/31/2018	790.00	5340.00	-162.00
03/31/2018	628.00	5502.00	59.00
10/31/2017	687.00	5443.00	-229.00
03/29/2017	458.00	5672.00	133.00
10/31/2016	591.00	5539.00	-103.00
03/31/2016	488.00	5642.00	72.00

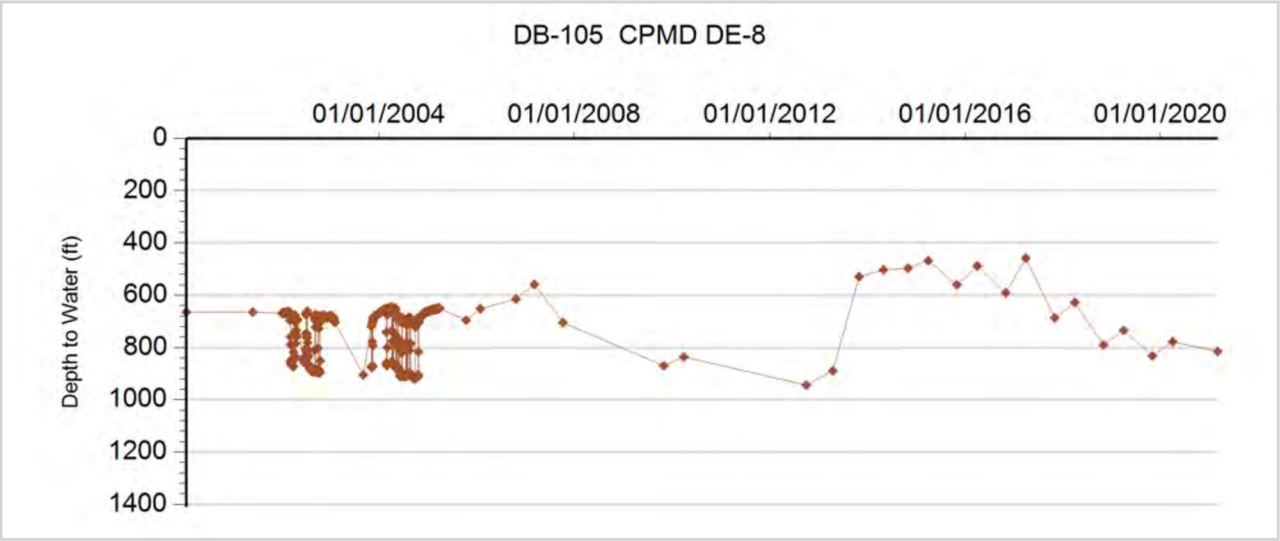

COLORADO
Division of Water Resources
Department of Natural Resources

GROUNDWATER DETAILS

Well Name: DB-106 CPNMD DE-6
Permit Number: 56812-F
WDID: 0809629
Data Source: DWR

Location Number: SC00606732AC
USGS Site ID:
Applicant/Contact: CASTLE PINES NORTH METRO DISTRICT

Physical Location

Dist N/S	Dist E/W	Q10	Q40	Q160	Sec	Township	Range	PM	UTMx	UTMy	Location Accuracy
1713 N	2126 E		SW	NE	32	6.0 S	67.0 W	S	507557.7	4370944.7	Spotted from section lines

Division: 1 District: 8
County: DOUGLAS
Designated Basin:
Management District:

Construction Information

Surface Elevation (ft):	6440
Well Depth (ft):	1590
Depth to Base of Grout (ft):	800
Depth to Top of Perforated Casing (ft):	976
Depth to Bottom of Perforated Casing (ft):	1560

Source Aquifer(s): DENVER

Well Measurement Summary

Start Date: 06/24/2002 End Date: 05/31/2017
Number of Measurements: 21

Ten Most Recent Readings

Date	Depth to Water Feet Below Land Surface	Elevation of Water (ft)	Change From Previous Measure (ft)
05/31/2017	1139.94	5300.06	-28.70
09/30/2016	1111.24	5328.76	-0.01
05/15/2016	1111.23	5328.77	8.80
09/16/2015	1120.03	5319.97	-13.19
03/01/2015	1106.84	5333.16	0.00
10/01/2014	1106.84	5333.16	19.16
03/01/2014	1126.00	5314.00	21.00
10/01/2013	1147.00	5293.00	35.74
05/01/2013	1182.74	5257.26	-82.28
04/26/2008	1100.46	5339.54	-11.78

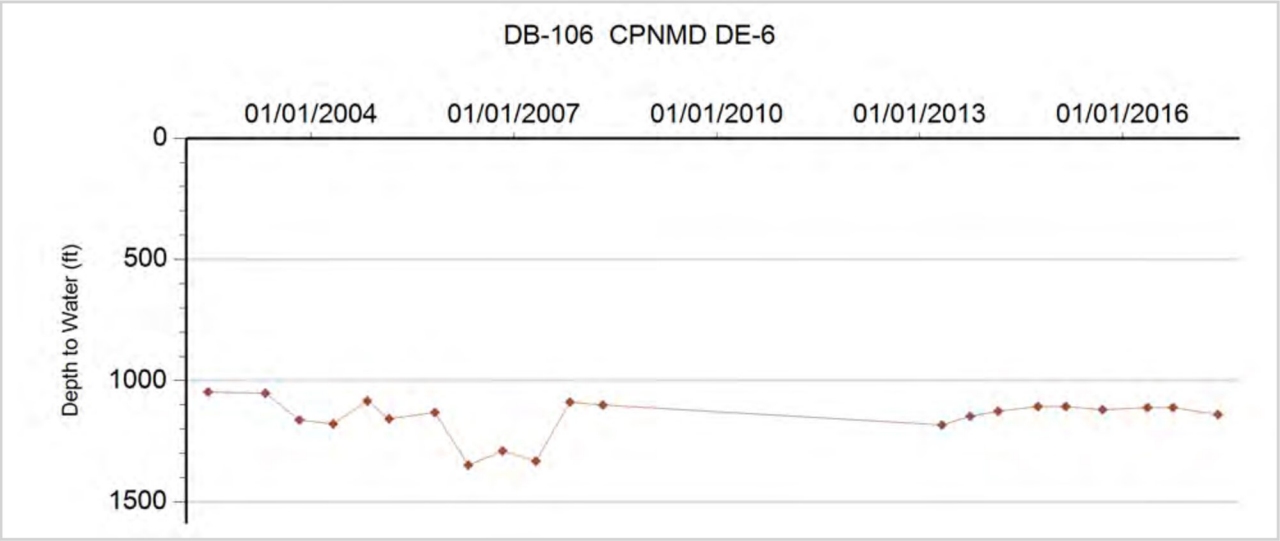

COLORADO
Division of Water Resources
Department of Natural Resources

GROUNDWATER DETAILS

Well Name: DB-106 CPNMD DE-7
Permit Number: 55837-F
WDID: 0809630
Data Source: DWR

Location Number: SC00606733DC DWR2
USGS Site ID:
Applicant/Contact: CASLTLE PINES NORTH METRO DISTRICT

Physical Location

Dist N/S	Dist E/W	Q10	Q40	Q160	Sec	Township	Range	PM	UTMx	UTMy	Location Accuracy
40 S	2050 E		SW	SE	33	6.0 S	67.0 W	S	509143.2	4369862.0	Spotted from section lines

Division: 1 District: 8
County: DOUGLAS
Designated Basin:
Management District:

Construction Information

Surface Elevation (ft): 6309
Well Depth (ft): 1490
Depth to Base of Grout (ft):
Depth to Top of Perforated Casing (ft):
Depth to Bottom of Perforated Casing (ft):
Source Aquifer(s): DENVER

Well Measurement Summary

Start Date: 11/29/2001 End Date: 05/31/2017
Number of Measurements: 897

Ten Most Recent Readings

Date	Depth to Water Feet Below Land Surface	Elevation of Water (ft)	Change From Previous Measure (ft)
05/31/2017			
09/30/2016	768.50	5540.50	0.45
05/15/2016	768.95	5540.05	53.66
09/16/2015	822.61	5486.39	145.39
03/01/2015	968.00	5341.00	0.00
10/01/2014	968.00	5341.00	17.00
03/01/2014	985.00	5324.00	18.00
10/01/2013	1003.00	5306.00	-169.07
10/30/2010	833.93	5475.07	6.77
04/30/2010	840.70	5468.30	-7.88

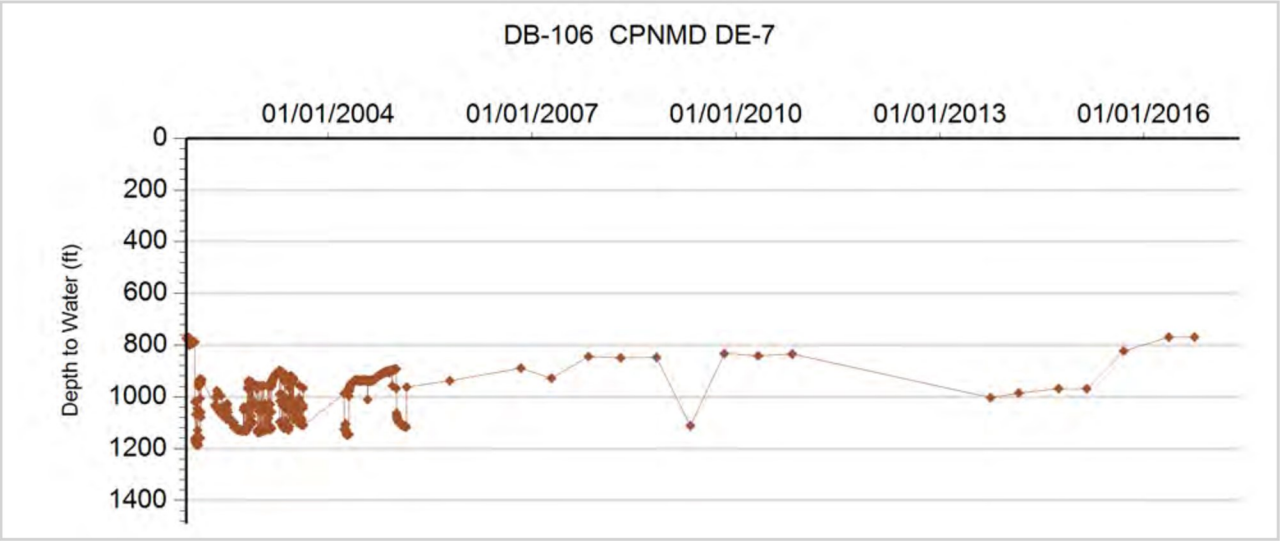

COLORADO
Division of Water Resources
Department of Natural Resources

GROUNDWATER DETAILS

Well Name: DB-107 2-B USAF ACDMY
Permit Number: 14937-F
WDID: 1005012
Data Source: DWR
Location Number: SC01206701CCB
USGS Site ID:
Applicant/Contact:

Physical Location

Dist N/S	Dist E/W	Q10	Q40	Q160	Sec	Township	Range	PM	UTMx	UTMy	Location Accuracy
		NW	SW	SW	1	12.0 S	67.0 W	S	513216.7	4320033.9	Spotted from quarters

Division: 2 District: 10
County: EL PASO
Designated Basin:
Management District:

Construction Information

Surface Elevation (ft):	6640
Well Depth (ft):	677
Depth to Base of Grout (ft):	120
Depth to Top of Perforated Casing (ft):	124
Depth to Bottom of Perforated Casing (ft):	677

Source Aquifer(s): DENVER

Well Measurement Summary

Start Date: 02/28/1987 End Date: 02/14/2024
Number of Measurements: 31

Ten Most Recent Readings

Date	Depth to Water Feet Below Land Surface	Elevation of Water (ft)	Change From Previous Measure (ft)
02/14/2024	228.33	6411.67	-12.73
01/19/2022	215.60	6424.40	-17.30
03/21/2019	198.30	6441.70	-5.90
01/07/2015	192.40	6447.60	-15.70
03/17/2014	176.70	6463.30	27.20
11/08/2013	203.90	6436.10	-12.70
03/05/2013	191.20	6448.80	-32.20
03/12/2012	159.00	6481.00	-39.10
03/06/2011	119.90	6520.10	25.10
12/03/2010	145.00	6495.00	4.00

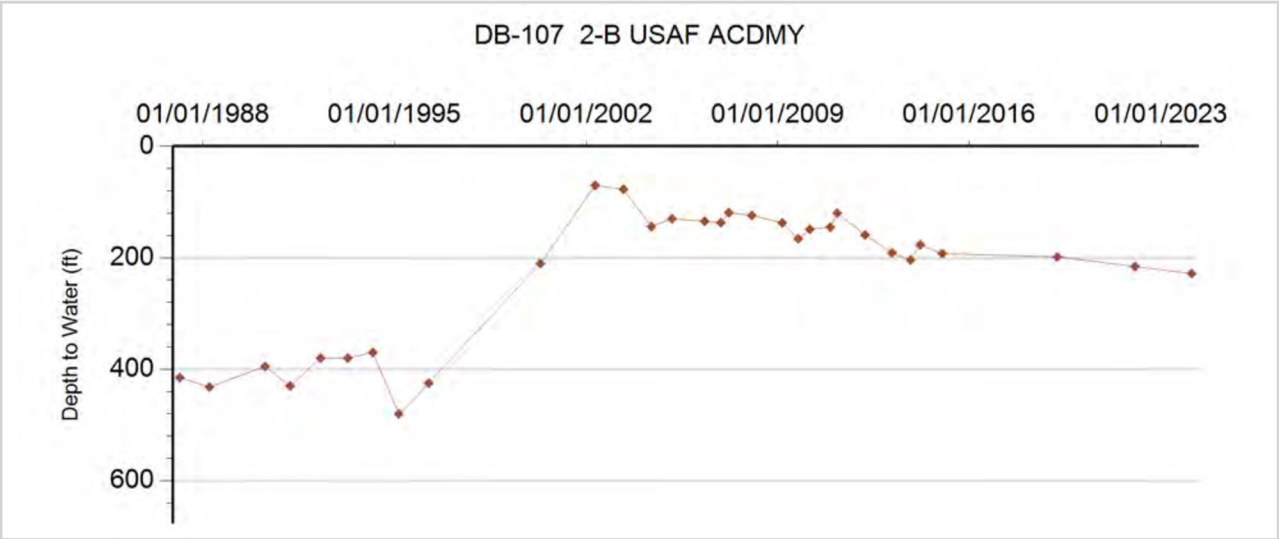

COLORADO
Division of Water Resources
Department of Natural Resources

GROUNDWATER DETAILS

Well Name: DB-107 3-A USAF ACDMY
Permit Number: 13683-F
WDID: 1005013
Data Source: DWR
Location Number: SC01206713AD
USGS Site ID:
Applicant/Contact:

Physical Location

Dist N/S	Dist E/W	Q10	Q40	Q160	Sec	Township	Range	PM	UTMx	UTMy	Location Accuracy
			SE	NE	13	12.0 S	67.0 W	S	514427.7	4317610.5	Spotted from quarters

Division: 2 District: 10
County: EL PASO
Designated Basin:
Management District:

Construction Information

Surface Elevation (ft):	6530
Well Depth (ft):	610
Depth to Base of Grout (ft):	90
Depth to Top of Perforated Casing (ft):	106
Depth to Bottom of Perforated Casing (ft):	610

Source Aquifer(s): DENVER

Well Measurement Summary

Start Date: 02/28/1987 End Date: 02/14/2024
Number of Measurements: 30

Ten Most Recent Readings

Date	Depth to Water Feet Below Land Surface	Elevation of Water (ft)	Change From Previous Measure (ft)
02/14/2024	158.56	6371.44	-15.26
01/19/2022	143.30	6386.70	-21.90
03/21/2019	121.40	6408.60	-26.80
04/30/2016	94.60	6435.40	37.60
12/09/2015	132.20	6397.80	-5.00
01/07/2015	127.20	6402.80	-23.00
03/17/2014	104.20	6425.80	28.00
11/08/2013	132.20	6397.80	-10.04
03/05/2013	122.16	6407.84	-22.36
03/12/2012	99.80	6430.20	2.70

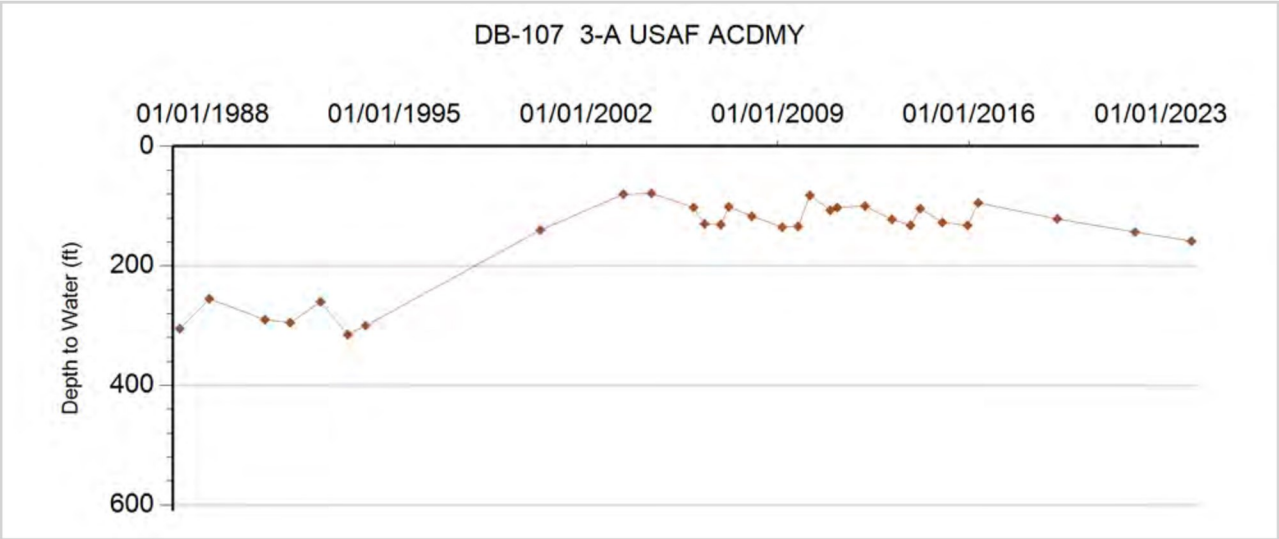

COLORADO
Division of Water Resources
Department of Natural Resources

GROUNDWATER DETAILS

Well Name: DB-107 4-A USAF ACDMY
Permit Number: 13682-F
WDID: 1005014
Data Source: DWR
Location Number: SC01206712CAD
USGS Site ID:
Applicant/Contact:

Physical Location

Dist N/S	Dist E/W	Q10	Q40	Q160	Sec	Township	Range	PM	UTMx	UTMy	Location Accuracy
		SE	NE	SW	12	12.0 S	67.0 W	S	513623.3	4318826.6	Spotted from quarters

Division: 2 District: 10
County: EL PASO
Designated Basin:
Management District:

Construction Information

Surface Elevation (ft): 6585
Well Depth (ft): 672
Depth to Base of Grout (ft): 117
Depth to Top of Perforated Casing (ft): 224
Depth to Bottom of Perforated Casing (ft): 672
Source Aquifer(s): DENVER

Well Measurement Summary

Start Date: 02/28/1987 End Date: 02/28/2024
Number of Measurements: 28

Ten Most Recent Readings

Date	Depth to Water Feet Below Land Surface	Elevation of Water (ft)	Change From Previous Measure (ft)
02/28/2024	177.90	6407.10	44.10
01/19/2022	222.00	6363.00	-35.90
03/21/2019	186.10	6398.90	-23.20
04/30/2016	162.90	6422.10	42.10
12/09/2015	205.00	6380.00	-10.50
01/07/2015	194.50	6390.50	-22.10
03/17/2014	172.40	6412.60	48.20
11/08/2013	220.60	6364.40	-19.80
03/05/2013	200.80	6384.20	-60.80
03/12/2012	140.00	6445.00	-11.50

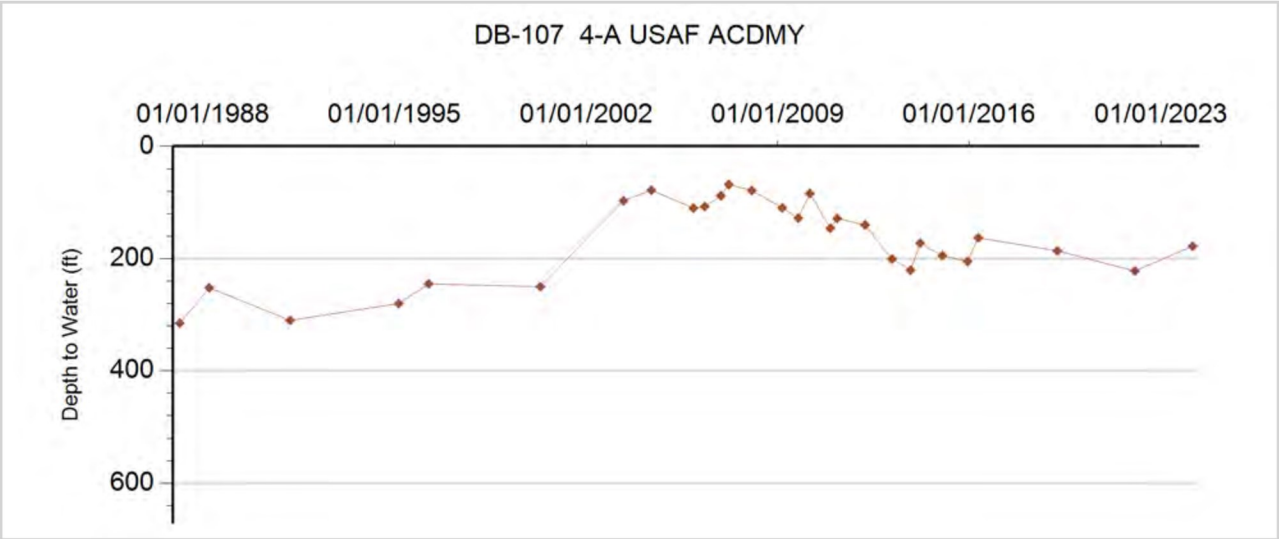

COLORADO
Division of Water Resources
Department of Natural Resources

GROUNDWATER DETAILS

Well Name: DB-109 DONALA 11D
Permit Number: 49715-F
WDID: 1006201
Data Source: DWR

Location Number: SC01106632BC
USGS Site ID:
Applicant/Contact: DONALA WATER & SANITATION DISTRICT

Physical Location

Dist N/S	Dist E/W	Q10	Q40	Q160	Sec	Township	Range	PM	UTMx	UTMy	Location Accuracy
2400 N	500 W		SW	NW	32	11.0 S	66.0 W	S	516350.1	4322326.1	Spotted from section lines

Division: 2 District: 10
County: EL PASO
Designated Basin:
Management District:

Construction Information

Surface Elevation (ft):	7220
Well Depth (ft):	1310
Depth to Base of Grout (ft):	520
Depth to Top of Perforated Casing (ft):	605
Depth to Bottom of Perforated Casing (ft):	1290

Source Aquifer(s): DENVER

Well Measurement Summary

Start Date: 01/08/2003 End Date: 08/31/2023
Number of Measurements: 110

Ten Most Recent Readings

Date	Depth to Water Feet Below Land Surface	Elevation of Water (ft)	Change From Previous Measure (ft)
08/31/2023	973.88	6246.12	18.12
08/30/2023	992.00	6228.00	0.00
08/06/2023	992.00	6228.00	0.00
08/05/2023	992.00	6228.00	0.00
08/04/2023	992.00	6228.00	0.00
08/02/2023	992.00	6228.00	0.00
08/01/2023	992.00	6228.00	0.00
07/04/2023	992.00	6228.00	0.00
07/02/2023	992.00	6228.00	-566.29
06/25/2023	425.71	6794.29	-37.15

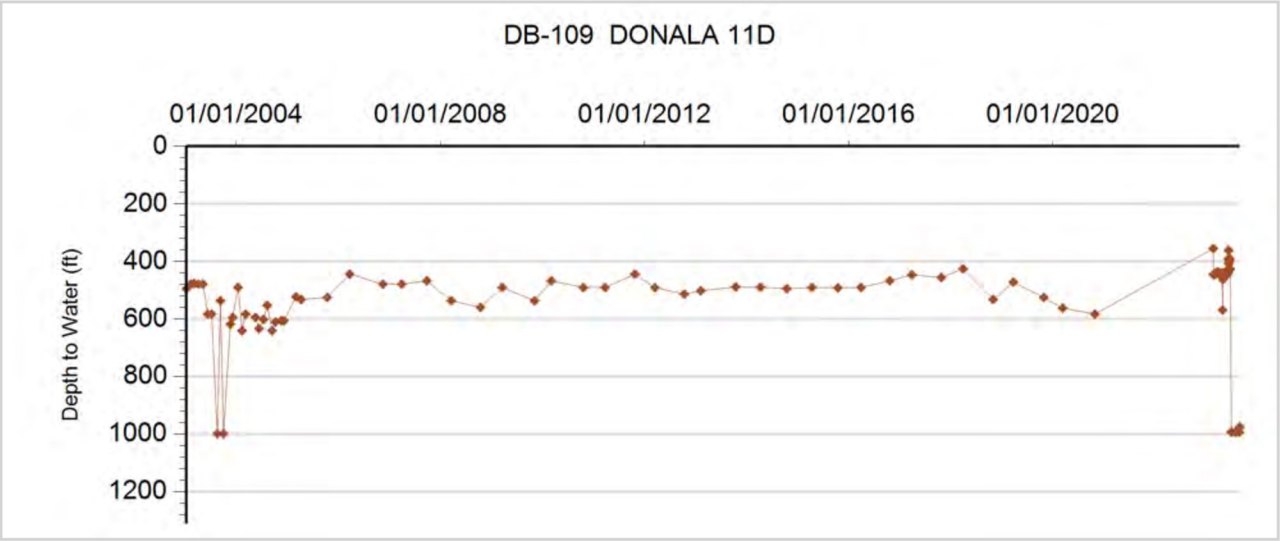

COLORADO
Division of Water Resources
Department of Natural Resources

GROUNDWATER DETAILS

Well Name: DB-109 DONALA 13D
Permit Number: 52386-F
WDID: 1006299
Data Source: DWR

Location Number: SC01106631DB
USGS Site ID:
Applicant/Contact: DONALA WATER & SANITATION DISTRICT

Physical Location

Dist N/S	Dist E/W	Q10	Q40	Q160	Sec	Township	Range	PM	UTMx	UTMy	Location Accuracy
1500 S	1350 E		NW	SE	31	11.0 S	66.0 W	S	515787.8	4321907.4	Spotted from section lines

Division: 2 District: 10
County: EL PASO
Designated Basin:
Management District:

Construction Information

Surface Elevation (ft):	7005
Well Depth (ft):	1085
Depth to Base of Grout (ft):	360
Depth to Top of Perforated Casing (ft):	389
Depth to Bottom of Perforated Casing (ft):	1050

Source Aquifer(s): DENVER

Well Measurement Summary

Start Date: 01/08/2003 End Date: 08/31/2023
Number of Measurements: 525

Ten Most Recent Readings

Date	Depth to Water Feet Below Land Surface	Elevation of Water (ft)	Change From Previous Measure (ft)
08/31/2023	294.35	6710.65	0.28
08/30/2023	294.63	6710.37	0.74
08/29/2023	295.37	6709.63	1.60
08/28/2023	296.97	6708.03	1.78
08/27/2023	298.75	6706.25	2.27
08/26/2023	301.02	6703.98	-3.50
08/25/2023	297.52	6707.48	0.27
08/24/2023	297.79	6707.21	2.47
08/23/2023	300.26	6704.74	-3.07
08/22/2023	297.19	6707.81	-2.05

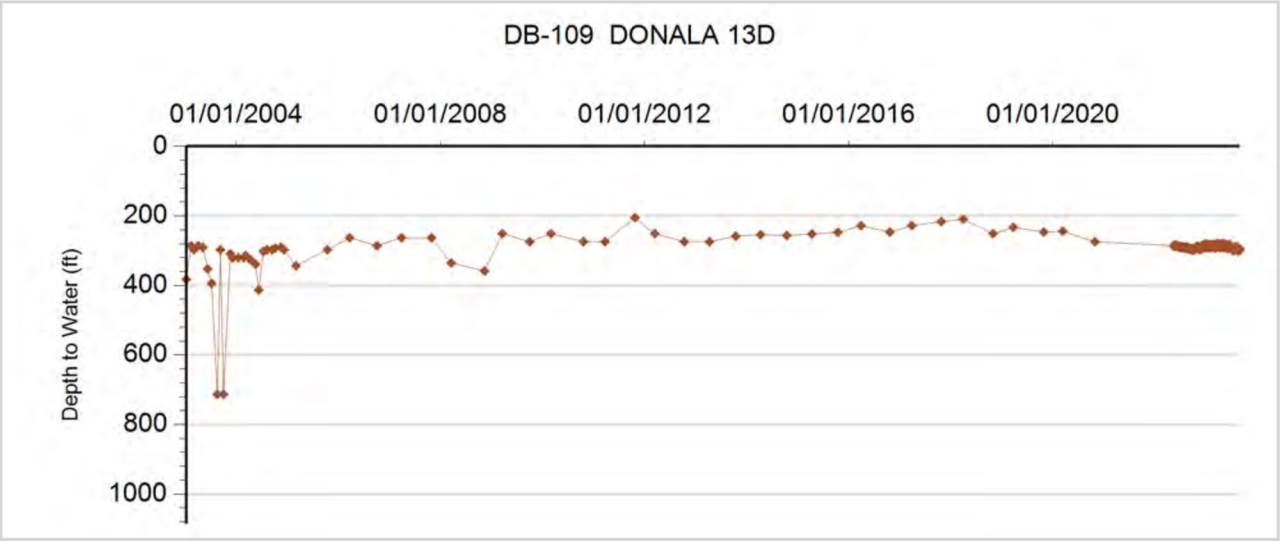

COLORADO
Division of Water Resources
Department of Natural Resources

GROUNDWATER DETAILS

Well Name: DB-109 DONALA 1A
Permit Number: 16140-F-R
WDID:
Data Source: DWR

Location Number: SC01206606CB DWR2
USGS Site ID:
Applicant/Contact: DONALA WATER & SANITATION DISTRICT

Physical Location

Dist N/S	Dist E/W	Q10	Q40	Q160	Sec	Township	Range	PM	UTMx	UTMy	Location Accuracy
1760 N	30 W		SW	NW	6	12.0 S	66.0 W	S	514636.1	4320911.6	Spotted from section lines

Division: 2 District: 10
County: EL PASO
Designated Basin:
Management District:

Construction Information

Surface Elevation (ft):	6780
Well Depth (ft):	1169
Depth to Base of Grout (ft):	655
Depth to Top of Perforated Casing (ft):	747
Depth to Bottom of Perforated Casing (ft):	1149

Source Aquifer(s): DENVER, ARAPAHOE

Well Measurement Summary

Start Date: 01/08/2003 End Date: 08/31/2023
Number of Measurements: 304

Ten Most Recent Readings

Date	Depth to Water Feet Below Land Surface	Elevation of Water (ft)	Change From Previous Measure (ft)
08/31/2023	617.89	6162.11	0.10
08/30/2023	617.99	6162.01	-1.57
08/29/2023	616.42	6163.58	-0.79
08/28/2023	615.63	6164.37	-0.13
08/27/2023	615.50	6164.50	0.84
08/26/2023	616.34	6163.66	0.32
08/25/2023	616.66	6163.34	-0.53
08/24/2023	616.13	6163.87	-0.56
08/23/2023	615.57	6164.43	-0.36
08/22/2023	615.21	6164.79	-0.91

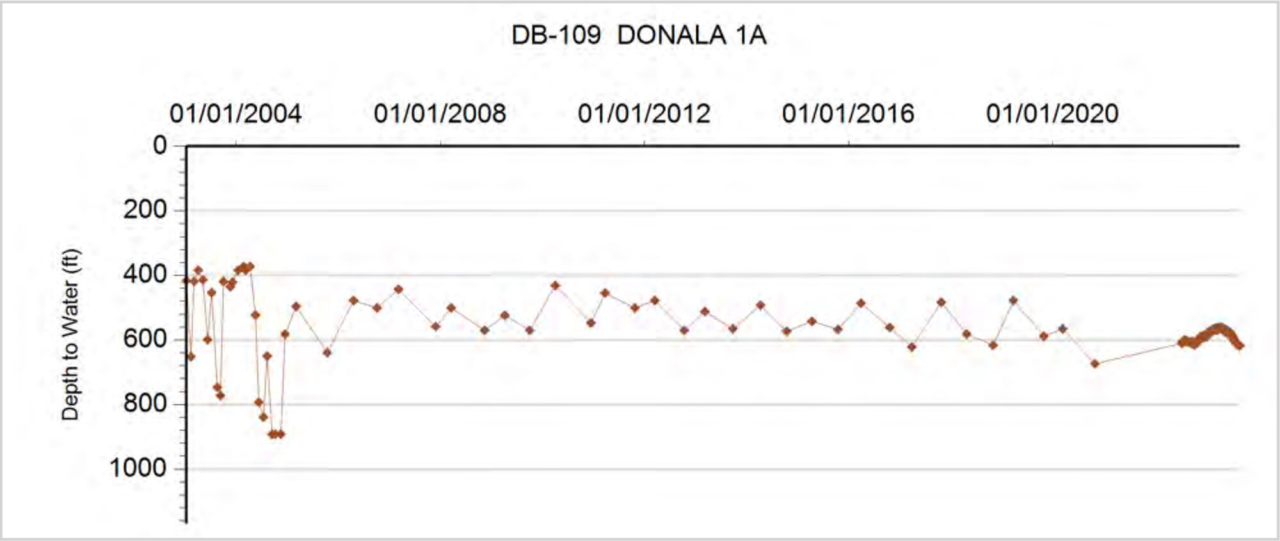

COLORADO
Division of Water Resources
Department of Natural Resources

GROUNDWATER DETAILS

Well Name: DB-109 DONALA 2D
Permit Number: 27228-F-R
Location Number: SC01106631CC
WDID:
USGS Site ID:
Data Source: DWR
Applicant/Contact: DONALA WATER & SANITATION

Physical Location

Dist N/S	Dist E/W	Q10	Q40	Q160	Sec	Township	Range	PM	UTMx	UTMy	Location Accuracy
75 S	50 W		SW	SW	31	11.0 S	66.0 W	S	514641.2	4321470.9	Spotted from section lines

Division: 2 District: 10
County: EL PASO
Designated Basin:
Management District:

Construction Information

Surface Elevation (ft):	6850
Well Depth (ft):	910
Depth to Base of Grout (ft):	600
Depth to Top of Perforated Casing (ft):	667
Depth to Bottom of Perforated Casing (ft):	890

Source Aquifer(s): DENVER

Well Measurement Summary

Start Date: 03/16/1993 End Date: 08/31/2023
Number of Measurements: 430

Ten Most Recent Readings

Date	Depth to Water Feet Below Land Surface	Elevation of Water (ft)	Change From Previous Measure (ft)
08/31/2023	712.76	6137.24	-0.81
08/30/2023	711.95	6138.05	-0.87
08/29/2023	711.08	6138.92	-0.99
08/28/2023	710.09	6139.91	-1.68
08/27/2023	708.41	6141.59	2.24
08/26/2023	710.65	6139.35	-0.42
08/25/2023	710.23	6139.77	-0.57
08/24/2023	709.66	6140.34	-0.58
08/23/2023	709.08	6140.92	-0.65
08/22/2023	708.43	6141.57	-0.58

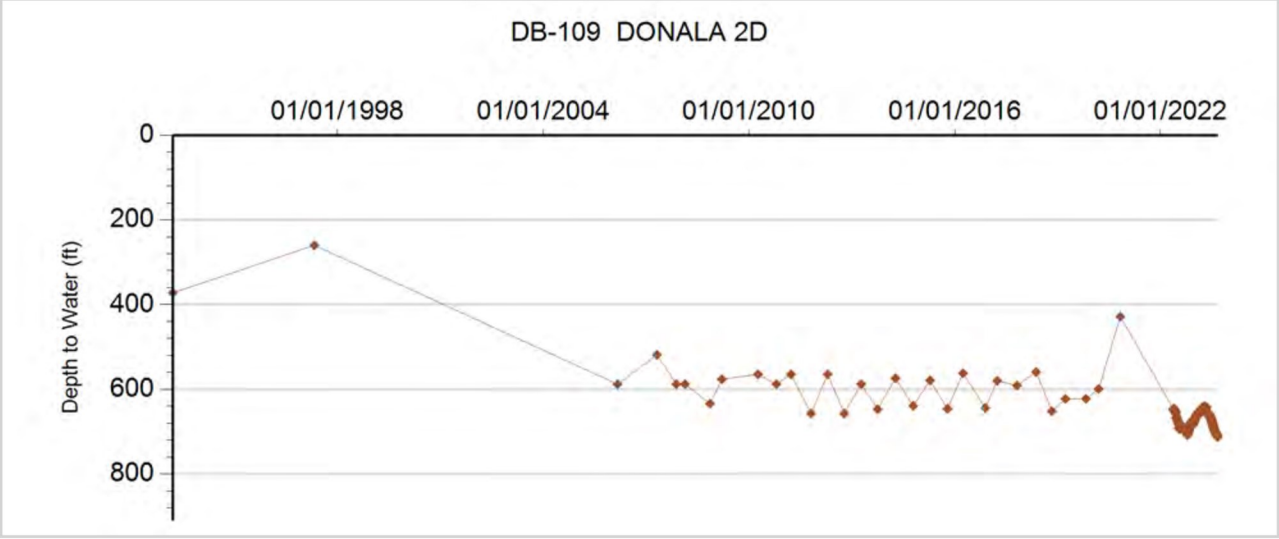

COLORADO
Division of Water Resources
Department of Natural Resources

GROUNDWATER DETAILS

Well Name: DB-109 DONALA 3D
Permit Number: 34670-F
WDID: 1005585
Data Source: DWR

Location Number: SC01106631BC3
USGS Site ID:
Applicant/Contact: DONALA WATER & SANITATION DISTRICT

Physical Location

Dist N/S	Dist E/W	Q10	Q40	Q160	Sec	Township	Range	PM	UTMx	UTMy	Location Accuracy
			SW	NW	31	11.0 S	66.0 W	S	514807.4	4322453.8	Spotted from quarters

Division: 2 District: 10
County: EL PASO
Designated Basin:
Management District:

Construction Information

Surface Elevation (ft):	6855
Well Depth (ft):	860
Depth to Base of Grout (ft):	280
Depth to Top of Perforated Casing (ft):	310
Depth to Bottom of Perforated Casing (ft):	835

Source Aquifer(s): DENVER

Well Measurement Summary

Start Date: 03/16/1993 End Date: 06/15/2023
Number of Measurements: 239

Ten Most Recent Readings

Date	Depth to Water Feet Below Land Surface	Elevation of Water (ft)	Change From Previous Measure (ft)
06/15/2023	203.47	6651.53	-0.10
06/14/2023	203.37	6651.63	0.00
06/13/2023	203.37	6651.63	-0.19
06/12/2023	203.18	6651.82	-0.02
06/11/2023	203.16	6651.84	0.11
06/06/2023	203.27	6651.73	-0.04
06/05/2023	203.23	6651.77	0.05
06/04/2023	203.28	6651.72	0.03
06/03/2023	203.31	6651.69	-0.01
06/02/2023	203.30	6651.70	0.20

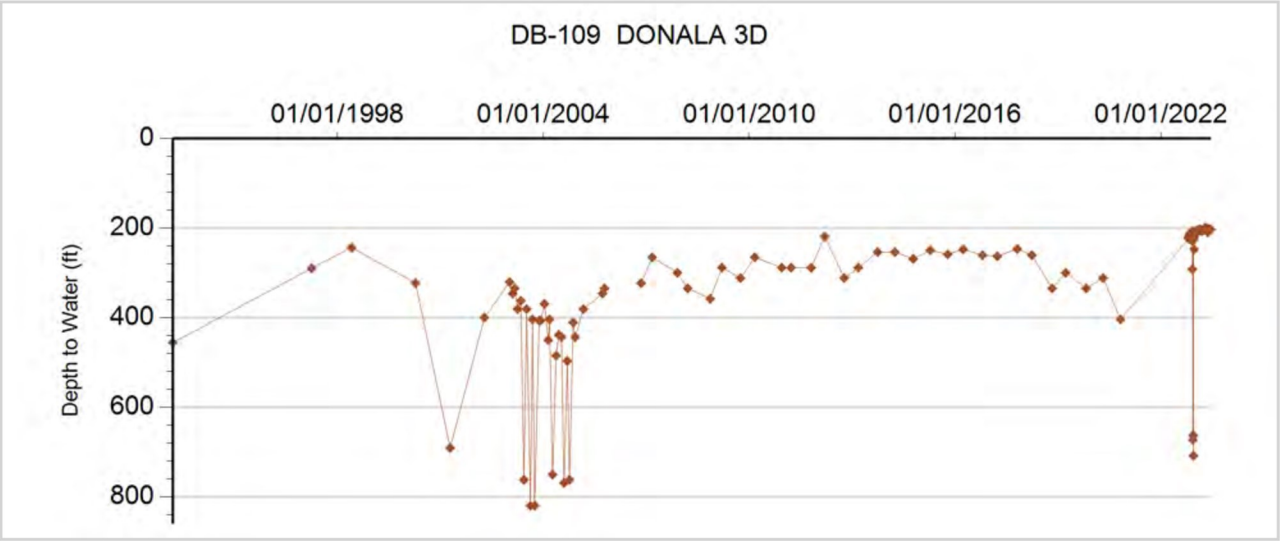

COLORADO
Division of Water Resources
Department of Natural Resources

GROUNDWATER DETAILS

Well Name: DB-109 DONALA 7D
Permit Number: 36286-F
WDID: 1005852
Data Source: DWR

Location Number: SC01106631AA DWR1
USGS Site ID:
Applicant/Contact: DONALA WATER & SANITATION DISTRICT

Physical Location

Dist N/S	Dist E/W	Q10	Q40	Q160	Sec	Township	Range	PM	UTMx	UTMy	Location Accuracy
			NE	NE	31	11.0 S	66.0 W	S	515994.9	4322857.5	Spotted from quarters

Division: 2 District: 10
County: EL PASO
Designated Basin:
Management District:

Construction Information

Surface Elevation (ft):	7145
Well Depth (ft):	1250
Depth to Base of Grout (ft):	525
Depth to Top of Perforated Casing (ft):	525
Depth to Bottom of Perforated Casing (ft):	1240

Source Aquifer(s): DENVER

Well Measurement Summary

Start Date: 01/08/2003 End Date: 03/12/2020
Number of Measurements: 57

Ten Most Recent Readings

Date	Depth to Water Feet Below Land Surface	Elevation of Water (ft)	Change From Previous Measure (ft)
03/12/2020	411.71	6733.29	-13.86
10/29/2019	397.85	6747.15	-6.93
03/25/2019	390.92	6754.08	18.48
10/31/2018	409.40	6735.60	-46.20
03/30/2018	363.20	6781.80	18.48
10/25/2017	381.68	6763.32	43.89
03/28/2017	425.57	6719.43	-27.72
10/21/2016	397.85	6747.15	-6.93
04/13/2016	390.92	6754.08	18.48
03/29/2016	409.40	6735.60	-4.62

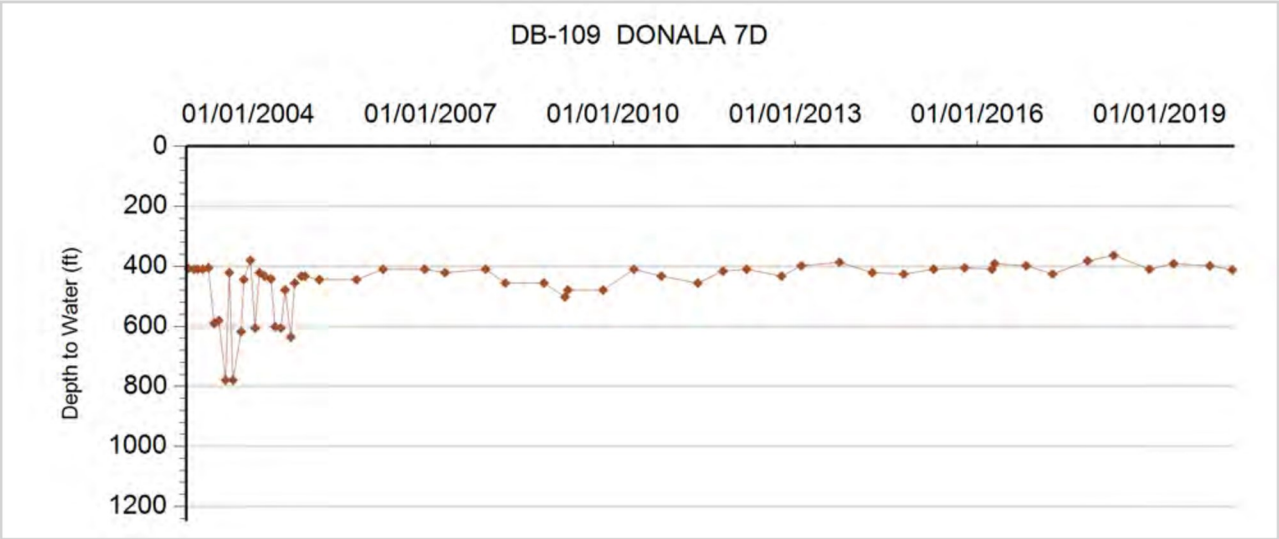

COLORADO
Division of Water Resources
Department of Natural Resources

GROUNDWATER DETAILS

Well Name: DB-112 MERIDIAN DE-13
Permit Number: 61027-F
WDID: 0815176
Data Source: DWR

Location Number: SC00606619AC
USGS Site ID:
Applicant/Contact: MERIDIAN METROPOLITAN DISTRICT

Physical Location

Dist N/S	Dist E/W	Q10	Q40	Q160	Sec	Township	Range	PM	UTMx	UTMy	Location Accuracy
2400 N	2000 E		SW	NE	19	6.0 S	66.0 W	S	515529.4	4373995.2	Spotted from section lines

Division: 1 District: 8
County: DOUGLAS
Designated Basin:
Management District:

Construction Information

Surface Elevation (ft): 6010
Well Depth (ft): 1465
Depth to Base of Grout (ft):
Depth to Top of Perforated Casing (ft): 623
Depth to Bottom of Perforated Casing (ft): 1404
Source Aquifer(s): DENVER

Well Measurement Summary

Start Date: 05/31/2005 End Date: 03/01/2021
Number of Measurements: 26

Ten Most Recent Readings

Date	Depth to Water Feet Below Land Surface	Elevation of Water (ft)	Change From Previous Measure (ft)
03/01/2021	1071.95	4938.05	79.17
10/01/2020	1151.12	4858.88	-336.12
04/30/2017	815.00	5195.00	
10/31/2016			
04/30/2016			
10/31/2015			
03/31/2015			
04/30/2014	792.00	5218.00	
10/31/2013			
02/28/2013	842.00	5168.00	-23.00

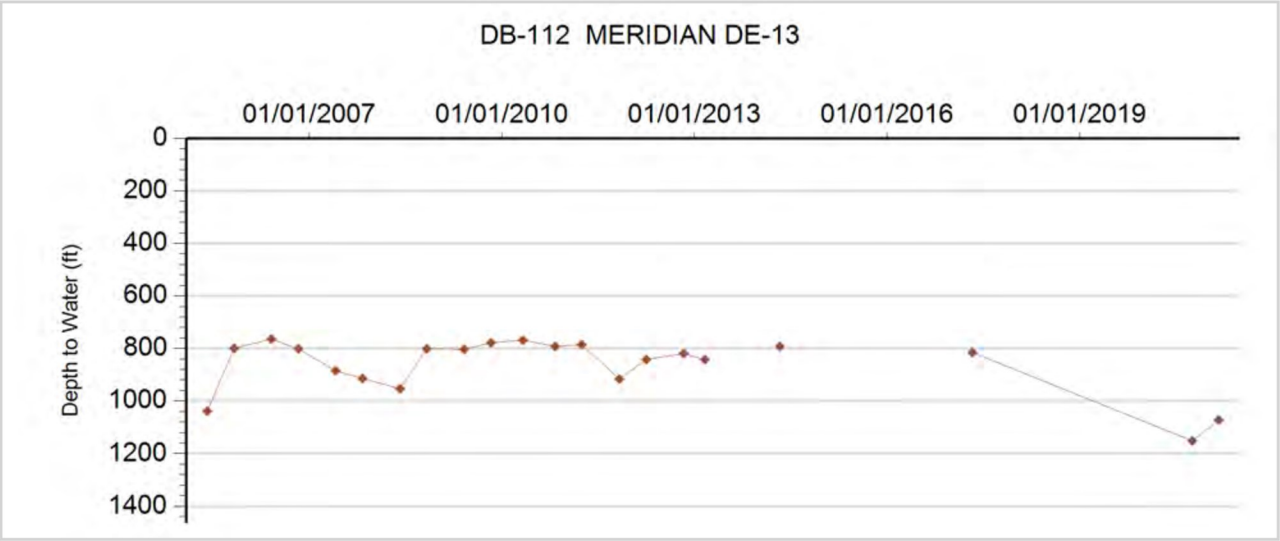

COLORADO
Division of Water Resources
Department of Natural Resources

GROUNDWATER DETAILS

Well Name: DB-112 MERIDIAN DE-1R
Permit Number: 55005-F
WDID: 0806940
Data Source: DWR

Location Number: SC00606701CC DWR2
USGS Site ID:
Applicant/Contact:

Physical Location

Dist N/S	Dist E/W	Q10	Q40	Q160	Sec	Township	Range	PM	UTMx	UTMy	Location Accuracy
			SW	SW	1	6.0 S	67.0 W	S	513187.9	4378126.8	Spotted from quarters

Division: 1 District: 8
County: DOUGLAS
Designated Basin:
Management District:

Construction Information

Surface Elevation (ft):	5890
Well Depth (ft):	1254
Depth to Base of Grout (ft):	375
Depth to Top of Perforated Casing (ft):	385
Depth to Bottom of Perforated Casing (ft):	1214

Source Aquifer(s): DENVER

Well Measurement Summary

Start Date: 08/13/2001 End Date: 03/01/2021
Number of Measurements: 34

Ten Most Recent Readings

Date	Depth to Water Feet Below Land Surface	Elevation of Water (ft)	Change From Previous Measure (ft)
03/01/2021	309.43	5580.57	510.50
09/01/2020	819.93	5070.07	-414.93
03/31/2017	405.00	5485.00	0.00
10/31/2016	405.00	5485.00	0.00
04/30/2016	405.00	5485.00	0.00
10/31/2015	405.00	5485.00	0.00
04/30/2015	405.00	5485.00	0.00
10/31/2014	405.00	5485.00	0.00
04/30/2014	405.00	5485.00	0.00
10/31/2013	405.00	5485.00	0.00

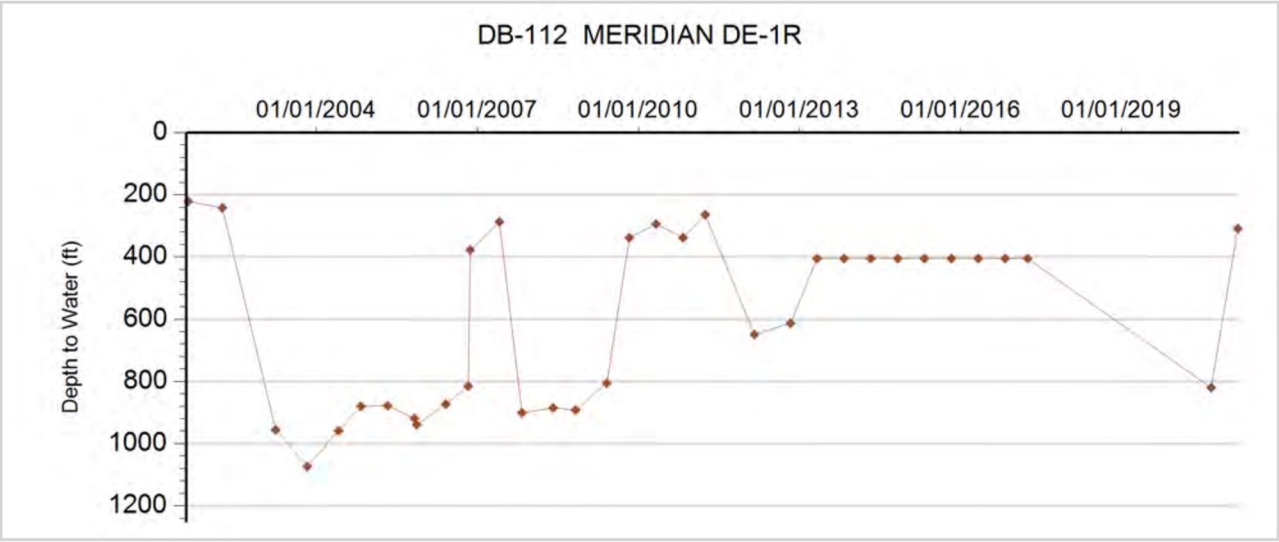

COLORADO
Division of Water Resources
Department of Natural Resources

GROUNDWATER DETAILS

Well Name: DB-112 MERIDIAN DE-2
Permit Number: 25858-F
WDID: 0806941
Data Source: DWR

Location Number: SC00606712BB
USGS Site ID:
Applicant/Contact: MERIDIAN METROPOLITAN DISTRICT

Physical Location

Dist N/S	Dist E/W	Q10	Q40	Q160	Sec	Township	Range	PM	UTMx	UTMy	Location Accuracy
			NW	NW	12	6.0 S	67.0 W	S	513193.4	4377716.2	Spotted from quarters

Division: 1 District: 8
County: DOUGLAS
Designated Basin:
Management District:

Construction Information

Surface Elevation (ft): 5900
Well Depth (ft): 1270
Depth to Base of Grout (ft):
Depth to Top of Perforated Casing (ft): 410
Depth to Bottom of Perforated Casing (ft): 1210
Source Aquifer(s): DENVER

Well Measurement Summary

Start Date: 05/31/2003 End Date: 03/01/2021
Number of Measurements: 30

Ten Most Recent Readings

Date	Depth to Water Feet Below Land Surface	Elevation of Water (ft)	Change From Previous Measure (ft)
03/01/2021	342.70	5557.30	538.40
09/01/2020	881.10	5018.90	-537.10
03/31/2017	344.00	5556.00	42.00
10/31/2016	386.00	5514.00	-51.00
04/30/2016	335.00	5565.00	23.00
10/31/2015	358.00	5542.00	-11.00
03/31/2015	347.00	5553.00	48.00
10/31/2014	395.00	5505.00	-51.00
04/30/2014	344.00	5556.00	37.00
10/31/2013	381.00	5519.00	-23.00

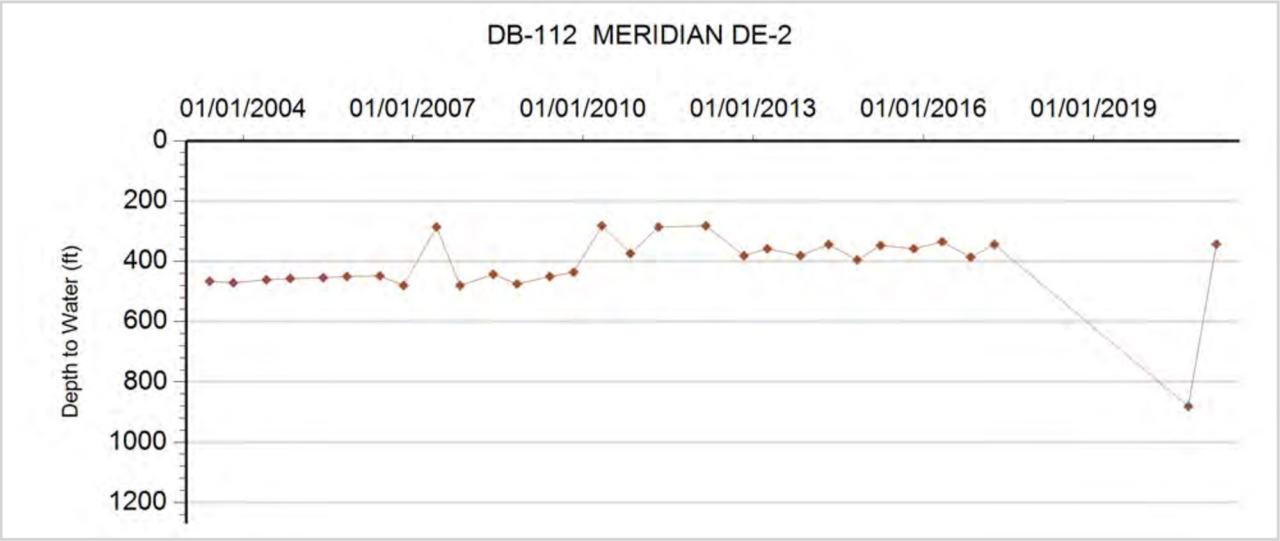

COLORADO
Division of Water Resources
Department of Natural Resources

GROUNDWATER DETAILS

Well Name: DB-114 SANCTUARY D-1
Permit Number: 46898-F
WDID: 0815172
Data Source: DWR

Location Number: SC00706705CA2
USGS Site ID:
Applicant/Contact:

Physical Location

Dist N/S	Dist E/W	Q10	Q40	Q160	Sec	Township	Range	PM	UTMx	UTMy	Location Accuracy
			NE	SW	5	7.0 S	67.0 W	S	507171.7	4368881.5	Spotted from quarters

Division: 1 District: 8
County: DOUGLAS
Designated Basin:
Management District:

Construction Information

Surface Elevation (ft):	6500
Well Depth (ft):	1720
Depth to Base of Grout (ft):	838
Depth to Top of Perforated Casing (ft):	1050
Depth to Bottom of Perforated Casing (ft):	1695

Source Aquifer(s): DENVER

Well Measurement Summary

Start Date: 06/01/2000 End Date: 04/27/2021
Number of Measurements: 38

Ten Most Recent Readings

Date	Depth to Water Feet Below Land Surface	Elevation of Water (ft)	Change From Previous Measure (ft)
04/27/2021	1030.00	5470.00	12.00
12/04/2020	1042.00	5458.00	-12.00
03/16/2020	1030.00	5470.00	12.00
11/05/2019	1042.00	5458.00	-23.00
04/12/2019	1019.00	5481.00	11.00
12/03/2018	1030.00	5470.00	-23.00
03/12/2018	1007.00	5493.00	38.00
10/15/2017	1045.00	5455.00	12.00
05/24/2017	1057.00	5443.00	-39.00
12/01/2016	1018.00	5482.00	-22.00

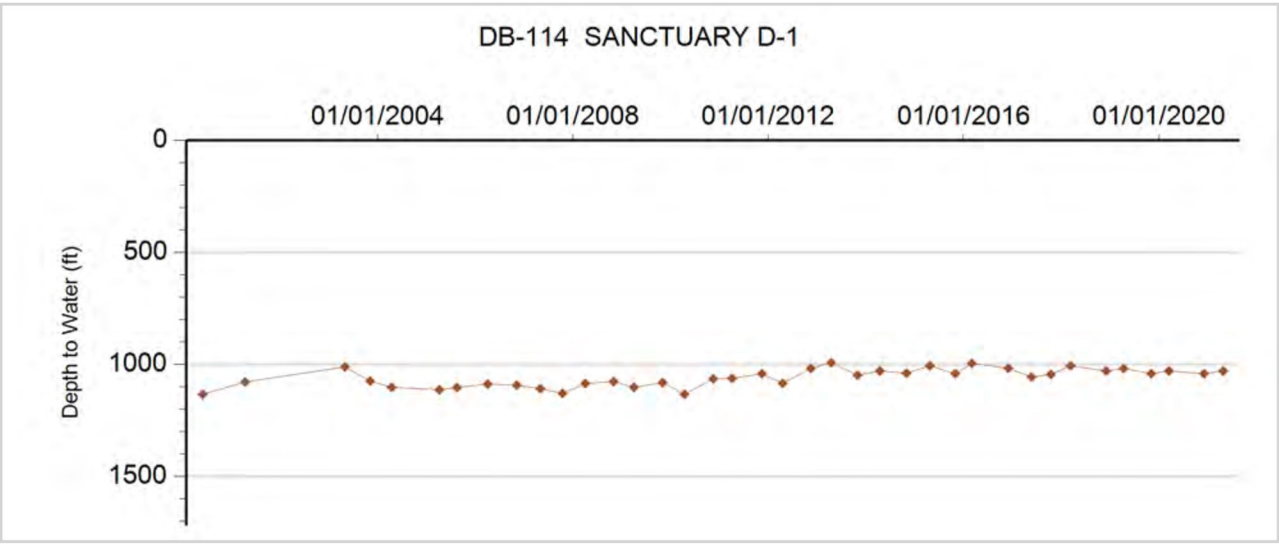

COLORADO
Division of Water Resources
Department of Natural Resources

GROUNDWATER DETAILS

Well Name: DB-115 SILVER HEIGHTS A1
Permit Number: 17752-F
WDID: 0807550
Data Source: DWR
Location Number: SC00706727AA A1
USGS Site ID:
Applicant/Contact:

Physical Location

Dist N/S	Dist E/W	Q10	Q40	Q160	Sec	Township	Range	PM	UTMx	UTMy	Location Accuracy
			NE	NE	27	7.0 S	67.0 W	S	511163.8	4363254.0	Spotted from quarters

Division: 1 District: 8
County: DOUGLAS
Designated Basin:
Management District:

Construction Information

Surface Elevation (ft): 6180
Well Depth (ft): 1867
Depth to Base of Grout (ft): 1211
Depth to Top of Perforated Casing (ft): 1251
Depth to Bottom of Perforated Casing (ft): 1867
Source Aquifer(s): DENVER, ARAPAHOE, LOWER DAWSON

Well Measurement Summary

Start Date: 10/03/1986 End Date: 05/15/2023
Number of Measurements: 44

Ten Most Recent Readings

Date	Depth to Water Feet Below Land Surface	Elevation of Water (ft)	Change From Previous Measure (ft)
05/15/2023	1570.00	4610.00	10.00
03/01/2023	1580.00	4600.00	10.00
10/15/2022	1590.00	4590.00	-20.00
09/01/2022	1570.00	4610.00	-60.00
03/16/2022	1510.00	4670.00	2.00
10/17/2021	1512.00	4668.00	-32.00
04/01/2019	1480.00	4700.00	-11.00
09/01/2018	1469.00	4711.00	-189.00
05/01/2017	1280.00	4900.00	-20.00
10/01/2016	1260.00	4920.00	0.00

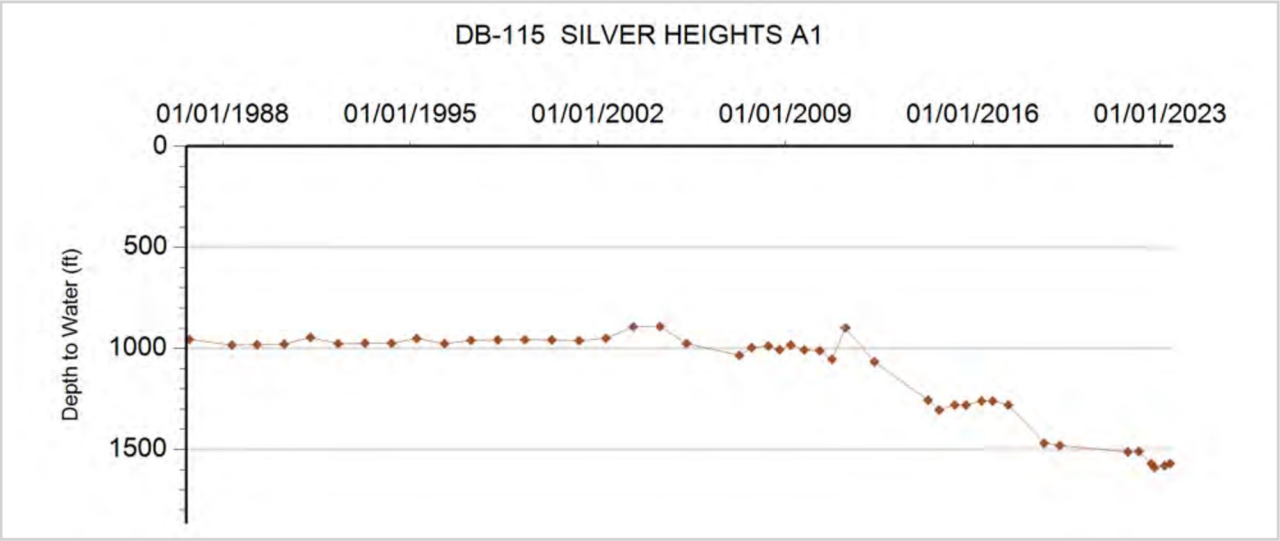

COLORADO
Division of Water Resources
Department of Natural Resources

GROUNDWATER DETAILS

Well Name: DB-117 STONEGATE TKD-13
Permit Number: 238515-
WDID:
Data Source: DWR

Location Number: SC00606617CB
USGS Site ID:
Applicant/Contact: STONEGATE VILLAGE METROPOLITAN DISTRICT

Physical Location

Dist N/S	Dist E/W	Q10	Q40	Q160	Sec	Township	Range	PM	UTMx	UTMy	Location Accuracy
2590 S	1200 W		NW	SW	17	6.0 S	66.0 W	S	516497.3	4375532.3	Spotted from section lines

Division: 1 District: 8
County: DOUGLAS
Designated Basin:
Management District:

Construction Information

Surface Elevation (ft):	5885
Well Depth (ft):	1301
Depth to Base of Grout (ft):	448
Depth to Top of Perforated Casing (ft):	505
Depth to Bottom of Perforated Casing (ft):	1301

Source Aquifer(s): DENVER

Well Measurement Summary

Start Date: 02/22/2002 End Date: 05/07/2025
Number of Measurements: 27

Ten Most Recent Readings

Date	Depth to Water Feet Below Land Surface	Elevation of Water (ft)	Change From Previous Measure (ft)
05/07/2025	466.00	5419.41	19.00
10/30/2024	485.00	5400.41	42.00
05/10/2023	527.00	5358.41	34.00
10/25/2022	561.00	5324.41	-36.00
05/04/2022	525.00	5360.41	154.00
10/10/2021	679.00	5206.41	-74.00
05/12/2021	605.00	5280.41	71.00
09/11/2020	676.00	5209.41	-162.00
04/01/2019	514.00	5371.41	85.00
10/31/2018	599.00	5286.41	-64.00

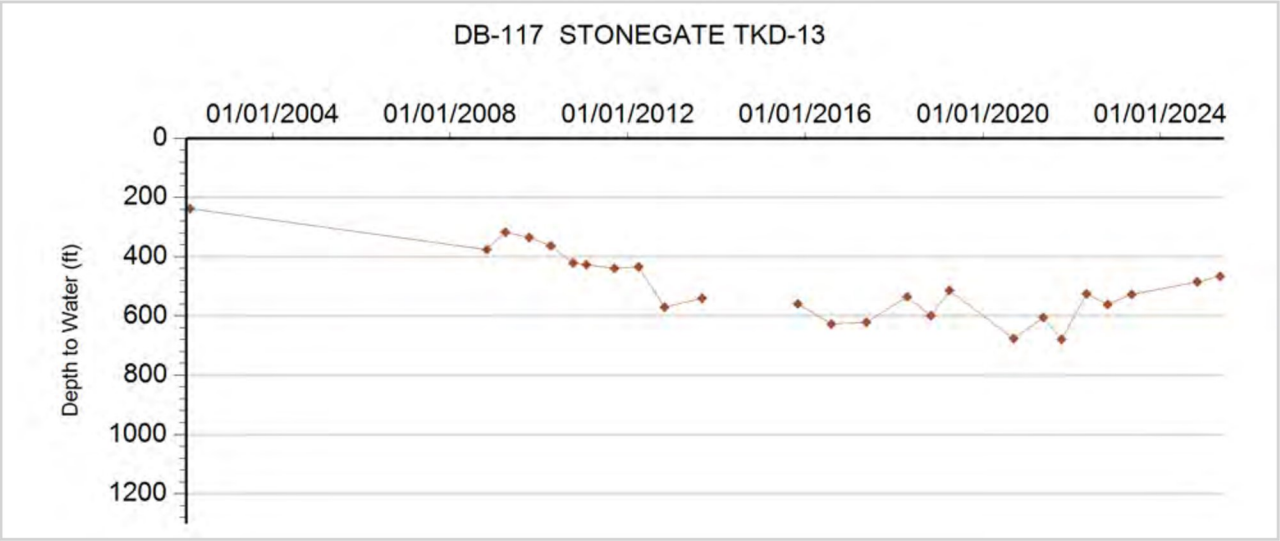

COLORADO
Division of Water Resources
Department of Natural Resources

GROUNDWATER DETAILS

Well Name: DB-118 CASTLE ROCK WELL 15
Permit Number: 25764-F
WDID: 0805961
Data Source: DWR

Location Number: SC00806714DB2
USGS Site ID:
Applicant/Contact:

Physical Location

Dist N/S	Dist E/W	Q10	Q40	Q160	Sec	Township	Range	PM	UTMx	UTMy	Location Accuracy
			NW	SE	14	8.0 S	67.0 W	S	512364.0	4355947.3	Spotted from quarters

Division: 1 District: 8
County: DOUGLAS
Designated Basin:
Management District:

Construction Information

Surface Elevation (ft): 6340
Well Depth (ft):
Depth to Base of Grout (ft):
Depth to Top of Perforated Casing (ft): 1000
Depth to Bottom of Perforated Casing (ft): 1600
Source Aquifer(s): DENVER

Well Measurement Summary

Start Date: 04/17/1991 End Date: 04/29/2025
Number of Measurements: 29

Ten Most Recent Readings

Date	Depth to Water Feet Below Land Surface	Elevation of Water (ft)	Change From Previous Measure (ft)
04/29/2025	693.00	5647.00	-27.00
04/30/2024	666.00	5674.00	9.00
05/03/2023	675.00	5665.00	15.05
05/23/2022	690.05	5649.95	295.60
05/14/2021	985.65	5354.35	-9.65
03/02/2020	976.00	5364.00	-323.00
11/06/2018	653.00	5687.00	-147.29
05/09/2018	505.71	5834.29	56.29
03/20/2017	562.00	5778.00	17.20
05/03/2016	579.20	5760.80	-2.20

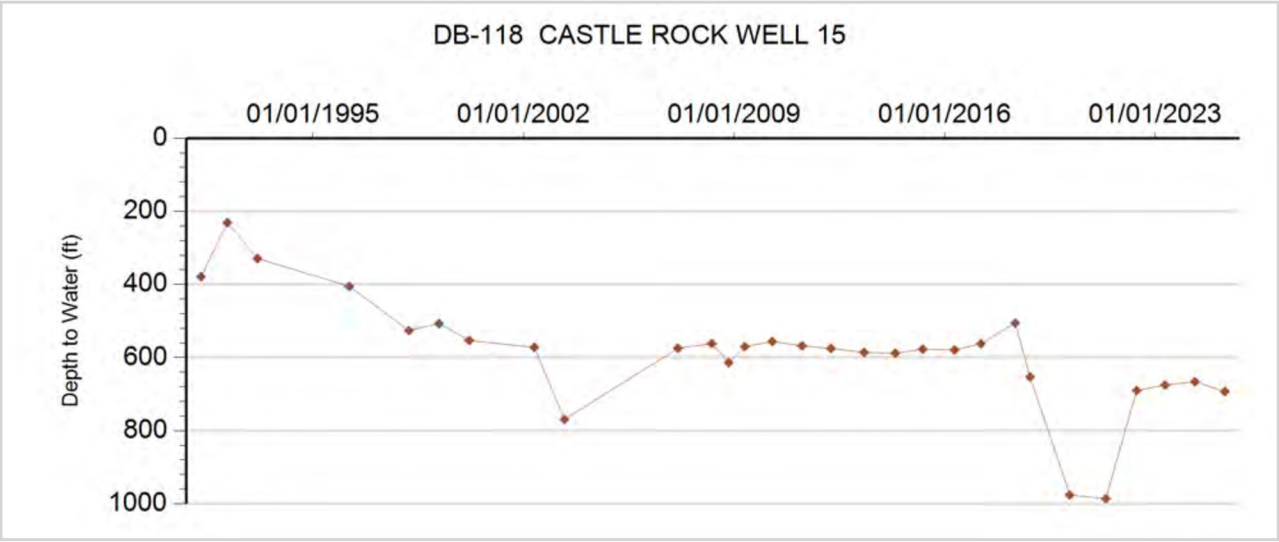

COLORADO
Division of Water Resources
Department of Natural Resources

GROUNDWATER DETAILS

Well Name: DB-118 CASTLE ROCK WELL 7C
Permit Number: 31330-F
Location Number: SC00806713BB
WDID:
USGS Site ID:
Data Source: DWR
Applicant/Contact: TOWN OF CASTLE ROCK

Physical Location

Dist N/S	Dist E/W	Q10	Q40	Q160	Sec	Township	Range	PM	UTMx	UTMy	Location Accuracy
			NW	NW	13	8.0 S	67.0 W	S	513160.7	4356756.2	Spotted from quarters

Division: 1 District: 8
County: DOUGLAS
Designated Basin:
Management District:

Construction Information

Surface Elevation (ft):	6280
Well Depth (ft):	1324
Depth to Base of Grout (ft):	550
Depth to Top of Perforated Casing (ft):	680
Depth to Bottom of Perforated Casing (ft):	1290

Source Aquifer(s): DENVER

Well Measurement Summary

Start Date: 03/01/1993 End Date: 04/29/2025
Number of Measurements: 25

Ten Most Recent Readings

Date	Depth to Water Feet Below Land Surface	Elevation of Water (ft)	Change From Previous Measure (ft)
04/29/2025	588.55	5691.45	-13.00
04/30/2024	575.55	5704.45	4.00
05/17/2023	579.55	5700.45	-186.00
04/25/2022	393.55	5886.45	166.50
05/19/2021	560.05	5719.95	-259.05
05/28/2020	301.00	5979.00	315.15
04/05/2019	616.15	5663.85	-9.40
05/09/2018	606.75	5673.25	0.00
05/16/2017	606.75	5673.25	-4.75
05/04/2016	602.00	5678.00	-3.00

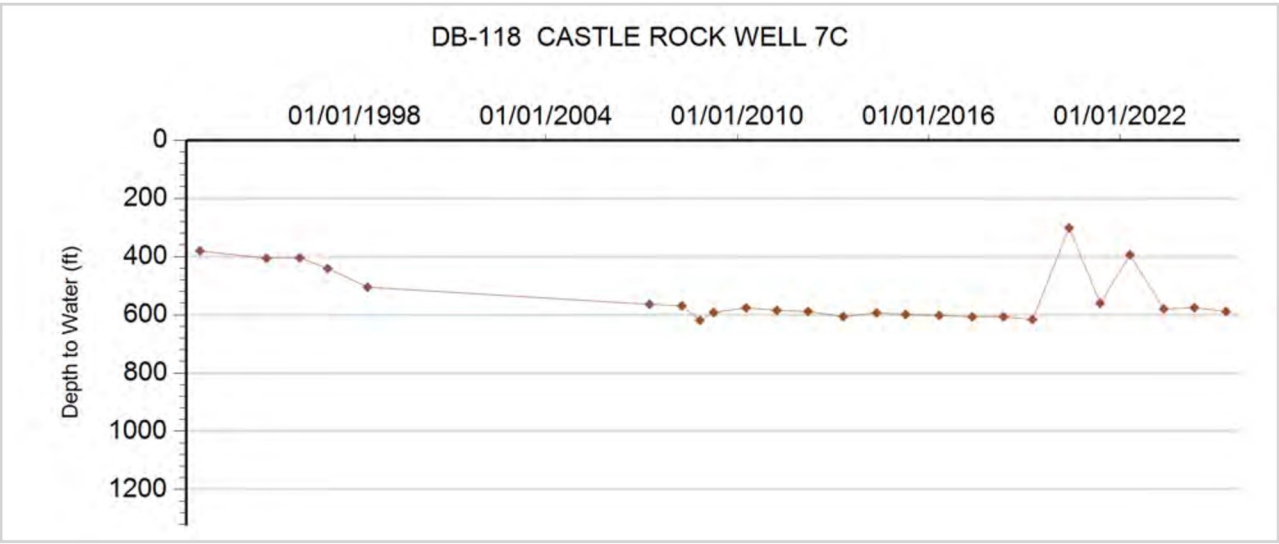

COLORADO
Division of Water Resources
Department of Natural Resources

GROUNDWATER DETAILS

Well Name: DB-119 (1987-2022)
Permit Number: 31264-F
Location Number: SC01106704BC
WDID:
USGS Site ID:
Data Source: DWR
Applicant/Contact: TOWN OF PALMER LAKE

Physical Location

Dist N/S	Dist E/W	Q10	Q40	Q160	Sec	Township	Range	PM	UTMx	UTMy	Location Accuracy
1616 N	792 W		NW	NW	4	11.0 S	67.0 W	S	508444.3	4330709.7	Spotted from section lines

Division: 2 District: 10
County: EL PASO
Designated Basin:
Management District:

Construction Information

Surface Elevation (ft):	7280
Well Depth (ft):	1793
Depth to Base of Grout (ft):	790
Depth to Top of Perforated Casing (ft):	1050
Depth to Bottom of Perforated Casing (ft):	1640

Source Aquifer(s): DENVER

Well Measurement Summary

Start Date: 10/08/1987 End Date: 10/29/2020
Number of Measurements: 25

Ten Most Recent Readings

Date	Depth to Water Feet Below Land Surface	Elevation of Water (ft)	Change From Previous Measure (ft)
10/29/2020	515.00	6765.00	-79.00
04/15/2020	436.00	6844.00	28.00
08/19/2019	464.00	6816.00	122.00
06/24/2019	586.00	6694.00	296.00
09/17/2018	882.00	6398.00	-451.00
04/22/2018	431.00	6849.00	423.00
07/04/2017	854.00	6426.00	-342.00
05/30/2017	512.00	6768.00	-53.00
08/25/2016	459.00	6821.00	-38.00
05/09/2016	421.00	6859.00	15.00

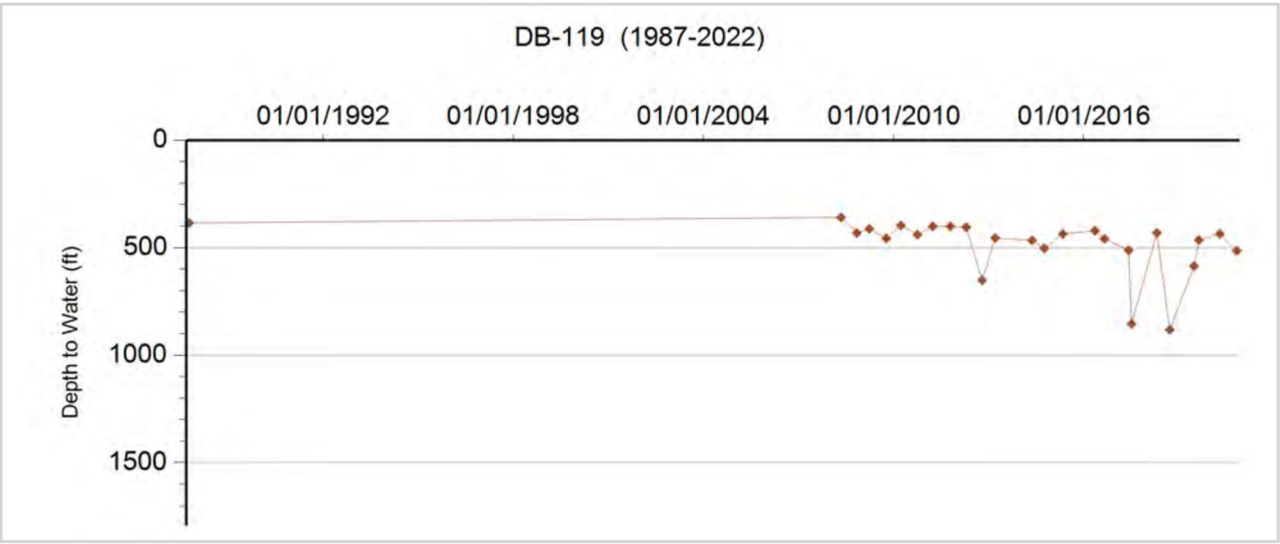

COLORADO
Division of Water Resources
Department of Natural Resources

GROUNDWATER DETAILS

Well Name: DB-119 PALMER LAKE D-2R
Permit Number: 31264-F-R
WDID: 1005610
Data Source: DWR

Location Number: SC01106704BB
USGS Site ID:
Applicant/Contact:

Physical Location

Dist N/S	Dist E/W	Q10	Q40	Q160	Sec	Township	Range	PM	UTMx	UTMy	Location Accuracy
			NW	NW	4	11.0 S	67.0 W	S	508440.0	4330711.0	User supplied

Division: 2 District: 10
County: EL PASO
Designated Basin:
Management District:

Construction Information

Surface Elevation (ft):	7304
Well Depth (ft):	1630
Depth to Base of Grout (ft):	786
Depth to Top of Perforated Casing (ft):	794
Depth to Bottom of Perforated Casing (ft):	1590

Source Aquifer(s): DENVER

Well Measurement Summary

Start Date: 10/30/2023 End Date: 10/30/2023
Number of Measurements: 1

Ten Most Recent Readings

Date	Depth to Water Feet Below Land Surface	Elevation of Water (ft)	Change From Previous Measure (ft)
10/30/2023	549.00	6755.00	

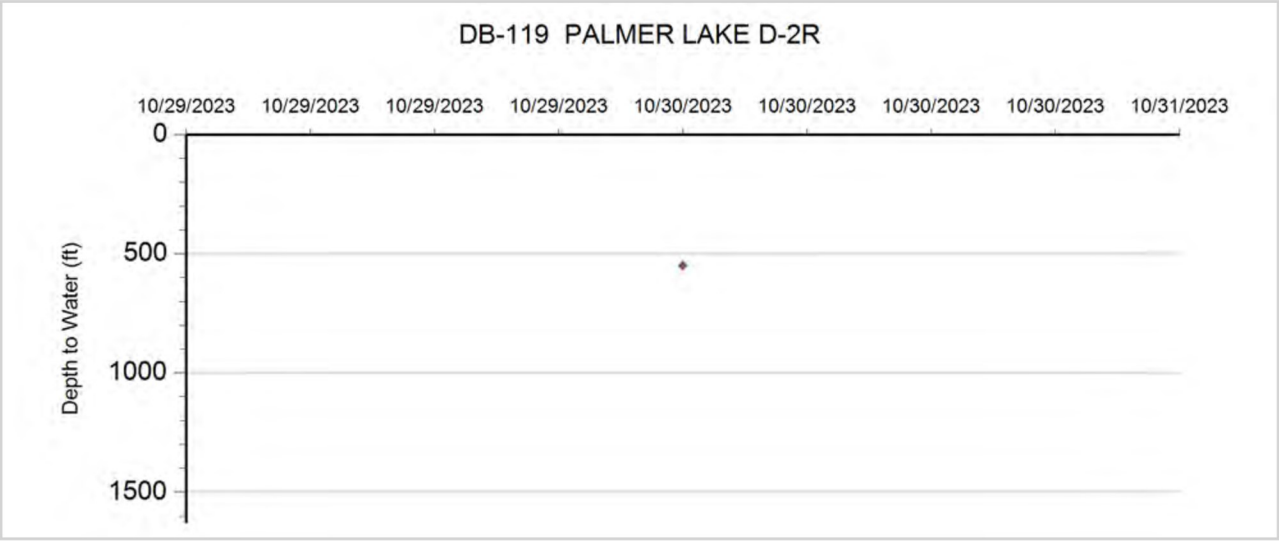

COLORADO
Division of Water Resources
Department of Natural Resources

GROUNDWATER DETAILS

Well Name: DB-120 WOODMOOR 9R
Permit Number: 21126-F-R
Location Number: SC01106723AA DWR5
WDID:
USGS Site ID:
Data Source: DWR
Applicant/Contact:

Physical Location

Dist N/S	Dist E/W	Q10	Q40	Q160	Sec	Township	Range	PM	UTMx	UTMy	Location Accuracy
1100 N	600 E		NE	NE	23	11.0 S	67.0 W	S	512840.1	4325969.0	Spotted from section lines

Division: 2 District: 10
County: EL PASO
Designated Basin:
Management District:

Construction Information

Surface Elevation (ft):	7005
Well Depth (ft):	1319
Depth to Base of Grout (ft):	635
Depth to Top of Perforated Casing (ft):	987
Depth to Bottom of Perforated Casing (ft):	1319

Source Aquifer(s): DENVER

Well Measurement Summary

Start Date: 02/15/2004 End Date: 04/01/2013
Number of Measurements: 14

Ten Most Recent Readings

Date	Depth to Water Feet Below Land Surface	Elevation of Water (ft)	Change From Previous Measure (ft)
04/01/2013	948.30	6056.70	112.00
10/01/2012	1060.30	5944.70	-153.30
03/17/2012	907.00	6098.00	43.00
09/22/2011	950.00	6055.00	-73.10
03/29/2010	876.90	6128.10	21.00
10/15/2009	897.90	6107.10	159.20
04/09/2009	1057.10	5947.90	-235.60
05/09/2008	821.50	6183.50	43.90
11/19/2007	865.40	6139.60	-14.40
04/12/2007	851.00	6154.00	46.00

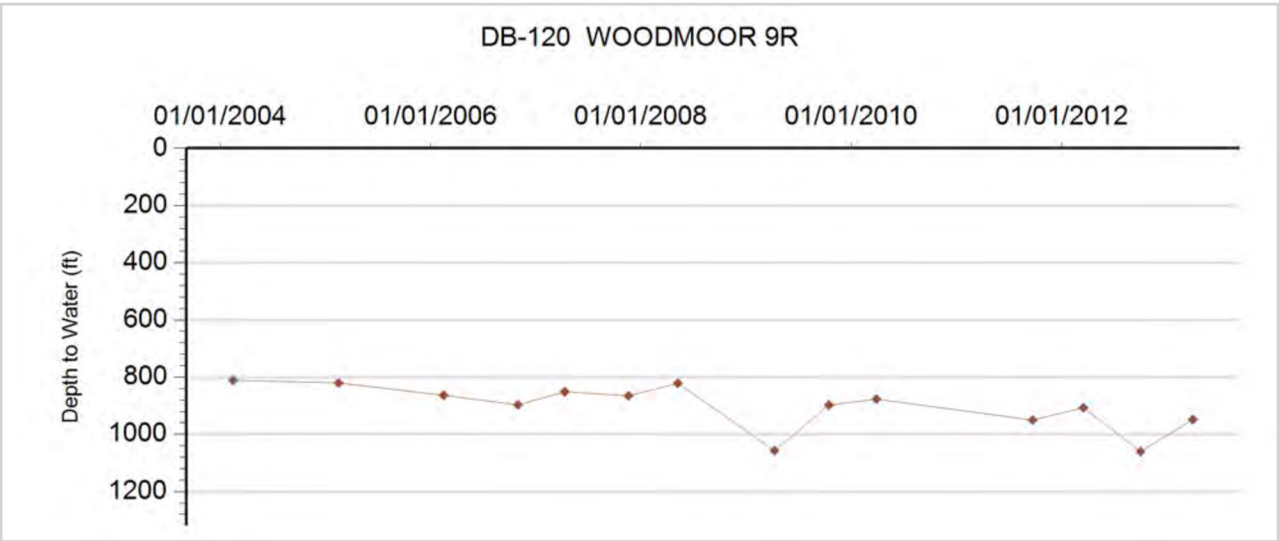

COLORADO
Division of Water Resources
Department of Natural Resources

GROUNDWATER DETAILS

Well Name: DB-124 FOXRIDGE TKD WEST
Permit Number: 37492-F
WDID: 0209071
Data Source: DWR
Location Number: SC00406504BB DWR3
USGS Site ID:
Applicant/Contact:

Physical Location

Dist N/S	Dist E/W	Q10	Q40	Q160	Sec	Township	Range	PM	UTMx	UTMy	Location Accuracy
			NW	NW	4	4.0 S	65.0 W	S	527764.1	4398763.3	Spotted from quarters

Division: 1 District: 2
County: ARAPAHOE
Designated Basin:
Management District:

Construction Information

Surface Elevation (ft):	5595
Well Depth (ft):	818
Depth to Base of Grout (ft):	
Depth to Top of Perforated Casing (ft):	285
Depth to Bottom of Perforated Casing (ft):	818

Source Aquifer(s): DENVER

Well Measurement Summary

Start Date: 05/05/1999 End Date: 10/03/2023
Number of Measurements: 20

Ten Most Recent Readings

Date	Depth to Water Feet Below Land Surface	Elevation of Water (ft)	Change From Previous Measure (ft)
10/03/2023	428.00	5167.00	-39.90
12/14/2016	388.10	5206.90	34.90
10/12/2016	423.00	5172.00	14.00
03/09/2016	437.00	5158.00	-10.00
03/28/2008	427.00	5168.00	37.00
10/17/2007	464.00	5131.00	-34.00
04/01/2007	430.00	5165.00	-16.00
10/02/2006	414.00	5181.00	8.00
10/15/2005	422.00	5173.00	3.00
05/15/2005	425.00	5170.00	8.00

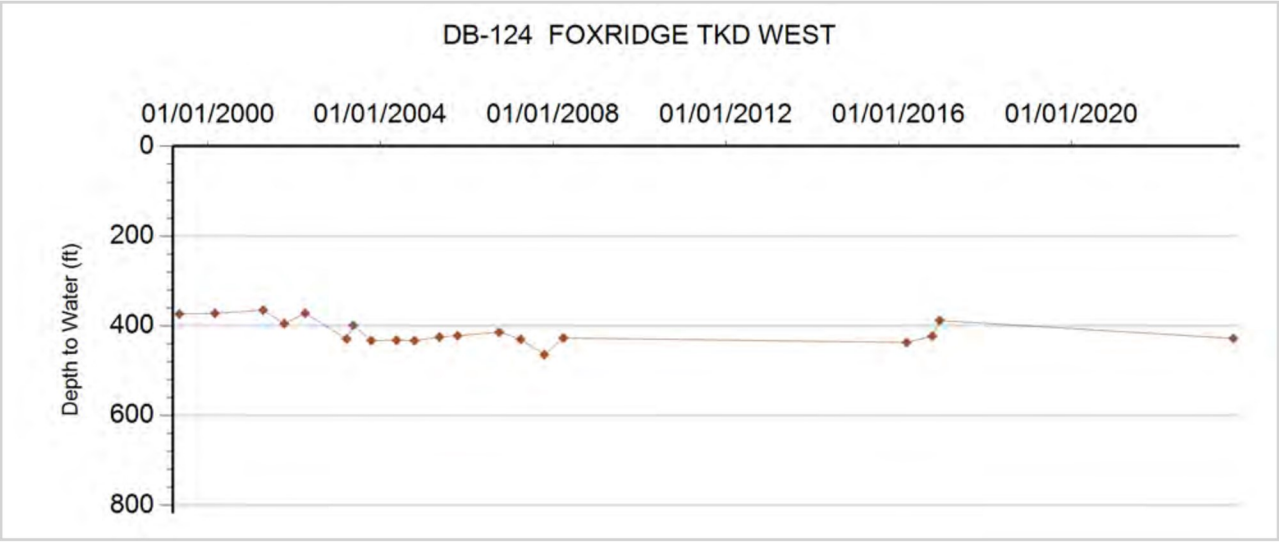

COLORADO
Division of Water Resources
Department of Natural Resources

GROUNDWATER DETAILS

Well Name: DB-126 THUNDERBIRD 1
Permit Number: 255005-
Location Number: SC00706827BC
WDID:
USGS Site ID:
Data Source: DWR
Applicant/Contact:

Physical Location

Dist N/S	Dist E/W	Q10	Q40	Q160	Sec	Township	Range	PM	UTMx	UTMy	Location Accuracy
1691 N	366 W		SW	NW	27	7.0 S	68.0 W	S	500239.3	4362900.8	Spotted from section lines

Division: 1 District: 8
County: DOUGLAS
Designated Basin:
Management District:

Construction Information

Surface Elevation (ft): 6180
Well Depth (ft): 1257
Depth to Base of Grout (ft):
Depth to Top of Perforated Casing (ft): 600
Depth to Bottom of Perforated Casing (ft): 1257
Source Aquifer(s): DENVER, ARAPAHOE

Well Measurement Summary

Start Date: 10/11/2017 End Date: 04/09/2022
Number of Measurements: 4

Ten Most Recent Readings

Date	Depth to Water Feet Below Land Surface	Elevation of Water (ft)	Change From Previous Measure (ft)
04/09/2022			
10/20/2021			
04/11/2018			
10/11/2017			

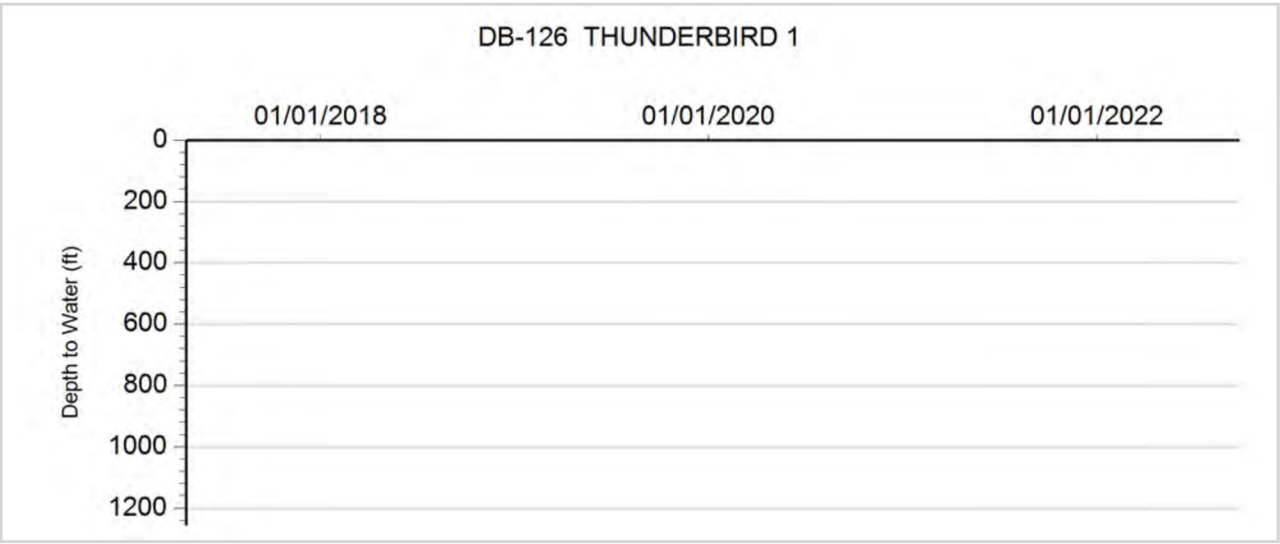

COLORADO
Division of Water Resources
Department of Natural Resources

GROUNDWATER DETAILS

Well Name: DB-129 USGS SC01206219CCC2
Permit Number: 31382-M
WDID:
Data Source: DWR

Location Number: SC01206219CCC2
USGS Site ID: 385850104230701
Applicant/Contact:

Physical Location

Dist N/S	Dist E/W	Q10	Q40	Q160	Sec	Township	Range	PM	UTMx	UTMy	Location Accuracy
50 N	123 W	SW	NW	NW	30	12.0 S	62.0 W	S	553185.5	4315013.9	GPS

Division: 2 District: 10
County: EL PASO
Designated Basin: UPPER BLACK SQUIRREL CREEK
Management District: UPPER BLACK SQUIRREL

Construction Information

Surface Elevation (ft): 6453
Well Depth (ft): 400
Depth to Base of Grout (ft):
Depth to Top of Perforated Casing (ft): 395
Depth to Bottom of Perforated Casing (ft): 400
Source Aquifer(s): DENVER

Well Measurement Summary

Start Date: 04/20/1987 End Date: 08/19/2025
Number of Measurements: 212

Ten Most Recent Readings

Date	Depth to Water Feet Below Land Surface	Elevation of Water (ft)	Change From Previous Measure (ft)
08/19/2025	72.82	6380.66	-0.01
06/24/2025	72.81	6380.67	0.03
04/17/2025	72.84	6380.64	0.00
02/19/2025	72.84	6380.64	-0.01
12/18/2024	72.83	6380.65	-0.03
10/30/2024	72.80	6380.68	0.13
09/04/2019	72.93	6380.55	0.08
07/09/2019	73.01	6380.47	0.10
05/15/2019	73.11	6380.37	0.04
03/08/2019	73.15	6380.33	0.02

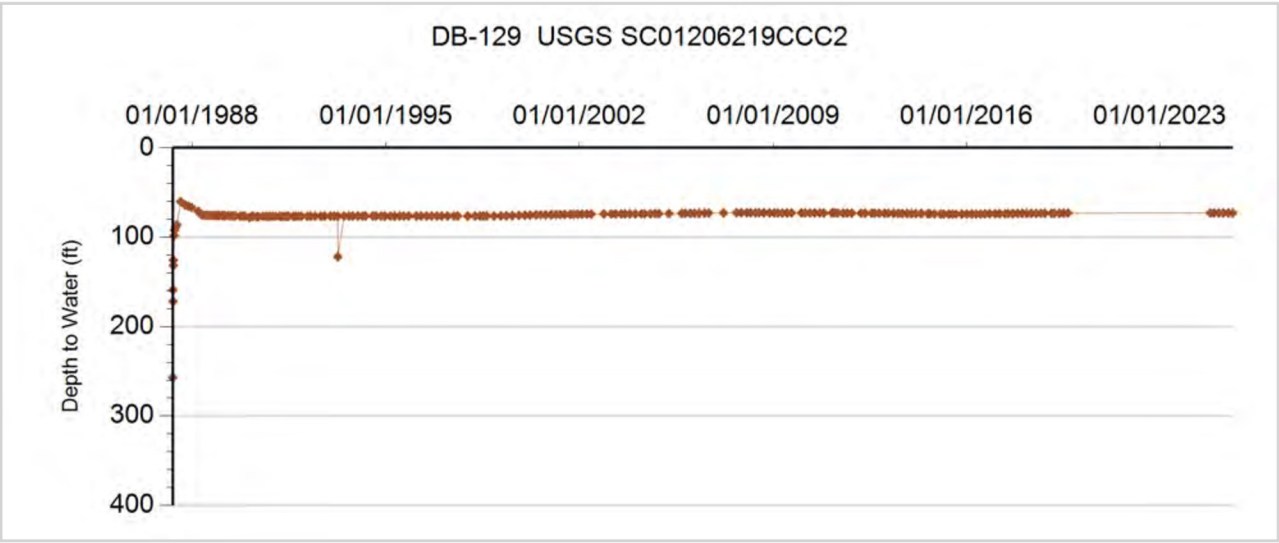

COLORADO
Division of Water Resources
Department of Natural Resources

GROUNDWATER DETAILS

Well Name: DB-129 USGS SC01306207BCB4
Permit Number: 31383-M
WDID:
Data Source: DWR

Location Number: SC01306207BCB
USGS Site ID: 385607104230801
Applicant/Contact:

Physical Location

Dist N/S	Dist E/W	Q10	Q40	Q160	Sec	Township	Range	PM	UTMx	UTMy	Location Accuracy
3486 S	584 W	NW	SW	NW	7	13.0 S	62.0 W	S	553341.8	4309678.8	GPS

Division: 2 District: 10
County: EL PASO
Designated Basin: UPPER BLACK SQUIRREL CREEK
Management District: UPPER BLACK SQUIRREL

Construction Information

Surface Elevation (ft): 6286
Well Depth (ft): 246
Depth to Base of Grout (ft): 130
Depth to Top of Perforated Casing (ft): 135
Depth to Bottom of Perforated Casing (ft): 140
Source Aquifer(s): DENVER

Well Measurement Summary

Start Date: 04/17/1987 End Date: 08/19/2025
Number of Measurements: 237

Ten Most Recent Readings

Date	Depth to Water Feet Below Land Surface	Elevation of Water (ft)	Change From Previous Measure (ft)
08/19/2025	59.58	6226.31	-3.04
06/24/2025	56.54	6229.35	-1.21
04/22/2025	55.33	6230.56	0.00
04/17/2025	55.33	6230.56	1.11
02/19/2025	56.44	6229.45	3.80
12/16/2024	60.24	6225.65	5.48
10/29/2024	65.72	6220.17	-2.94
08/27/2024	62.78	6223.11	-6.08
06/25/2024	56.70	6229.19	-2.23
04/24/2024	54.47	6231.42	0.55

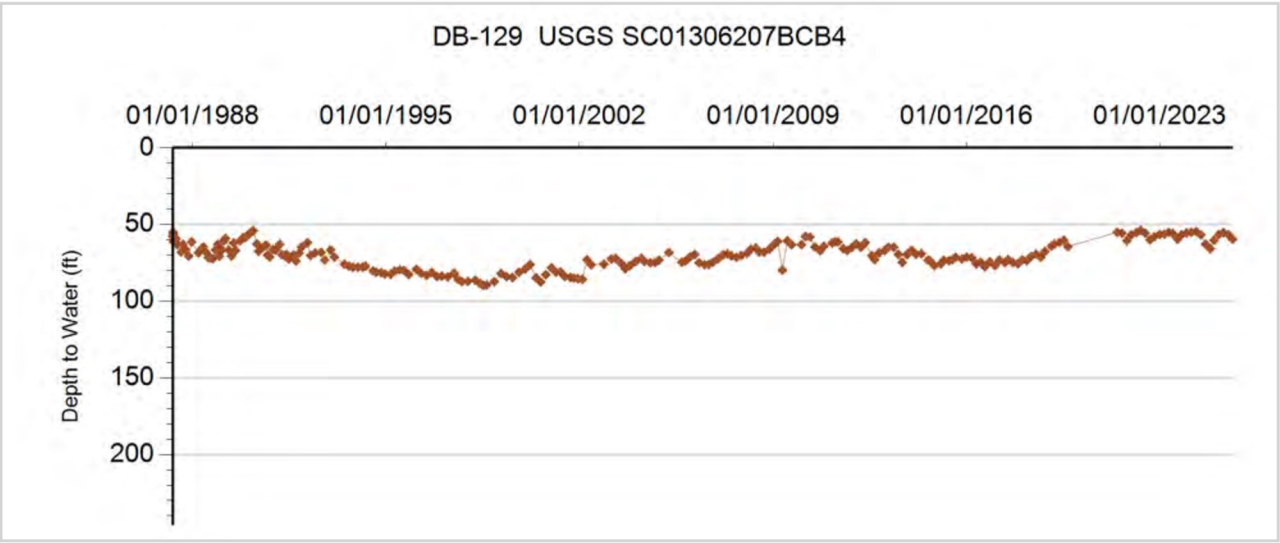

COLORADO
Division of Water Resources
Department of Natural Resources

GROUNDWATER DETAILS

Well Name: DB-205 CO3_TKD
Permit Number: 24634-F
WDID:
Data Source: SPDSS

Location Number: SC00706621CC2
USGS Site ID:
Applicant/Contact: RICHMOND AMERICAN HOMES OF COLORADO INC.

Physical Location

Dist N/S	Dist E/W	Q10	Q40	Q160	Sec	Township	Range	PM	UTMx	UTMy	Location Accuracy
			SW	SW	21	7.0 S	66.0 W	S	517942.8	4363701.8	GPS

Division: 1 District: 8
County: DOUGLAS
Designated Basin:
Management District:

Construction Information

Surface Elevation (ft):	6138
Well Depth (ft):	1297
Depth to Base of Grout (ft):	726
Depth to Top of Perforated Casing (ft):	757
Depth to Bottom of Perforated Casing (ft):	1267

Source Aquifer(s): DENVER

Well Measurement Summary

Start Date: 05/02/2006 End Date: 07/01/2025
Number of Measurements: 3038

Ten Most Recent Readings

Date	Depth to Water Feet Below Land Surface	Elevation of Water (ft)	Change From Previous Measure (ft)
07/01/2025	595.92	5542.08	20.06
10/16/2024	615.98	5522.02	-39.62
04/20/2023	576.36	5561.64	13.31
06/12/2019	589.67	5548.33	0.00
06/11/2019	589.67	5548.33	-0.47
06/10/2019	589.20	5548.80	-0.57
06/09/2019	588.63	5549.37	-0.68
06/08/2019	587.95	5550.05	-0.58
06/07/2019	587.37	5550.63	-0.43
06/06/2019	586.94	5551.06	-0.43

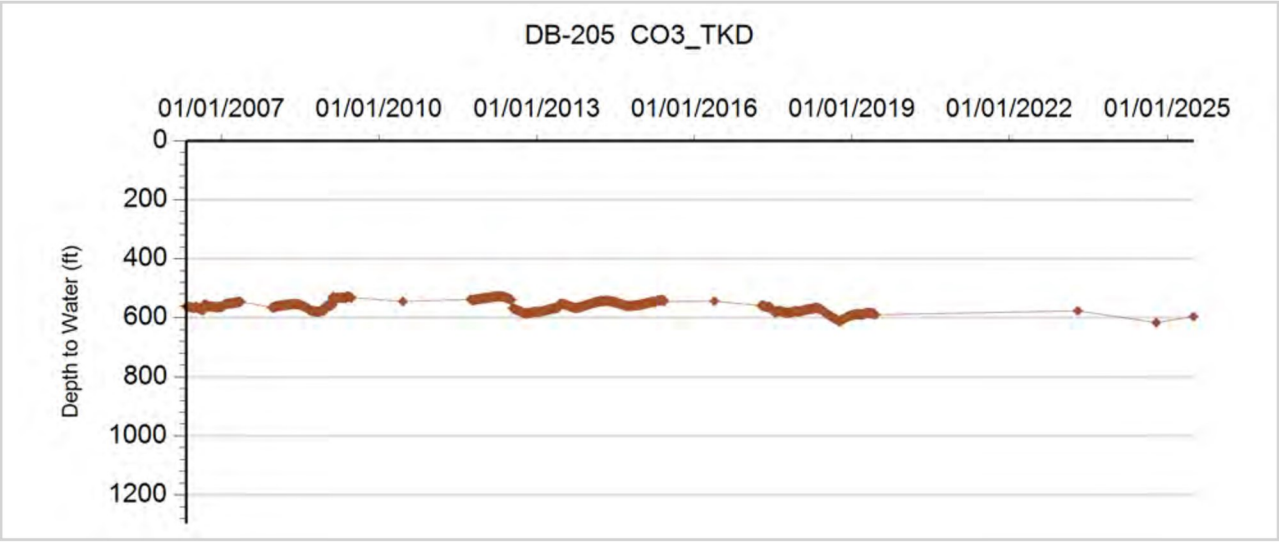

ARAPAHOE AQUIFER

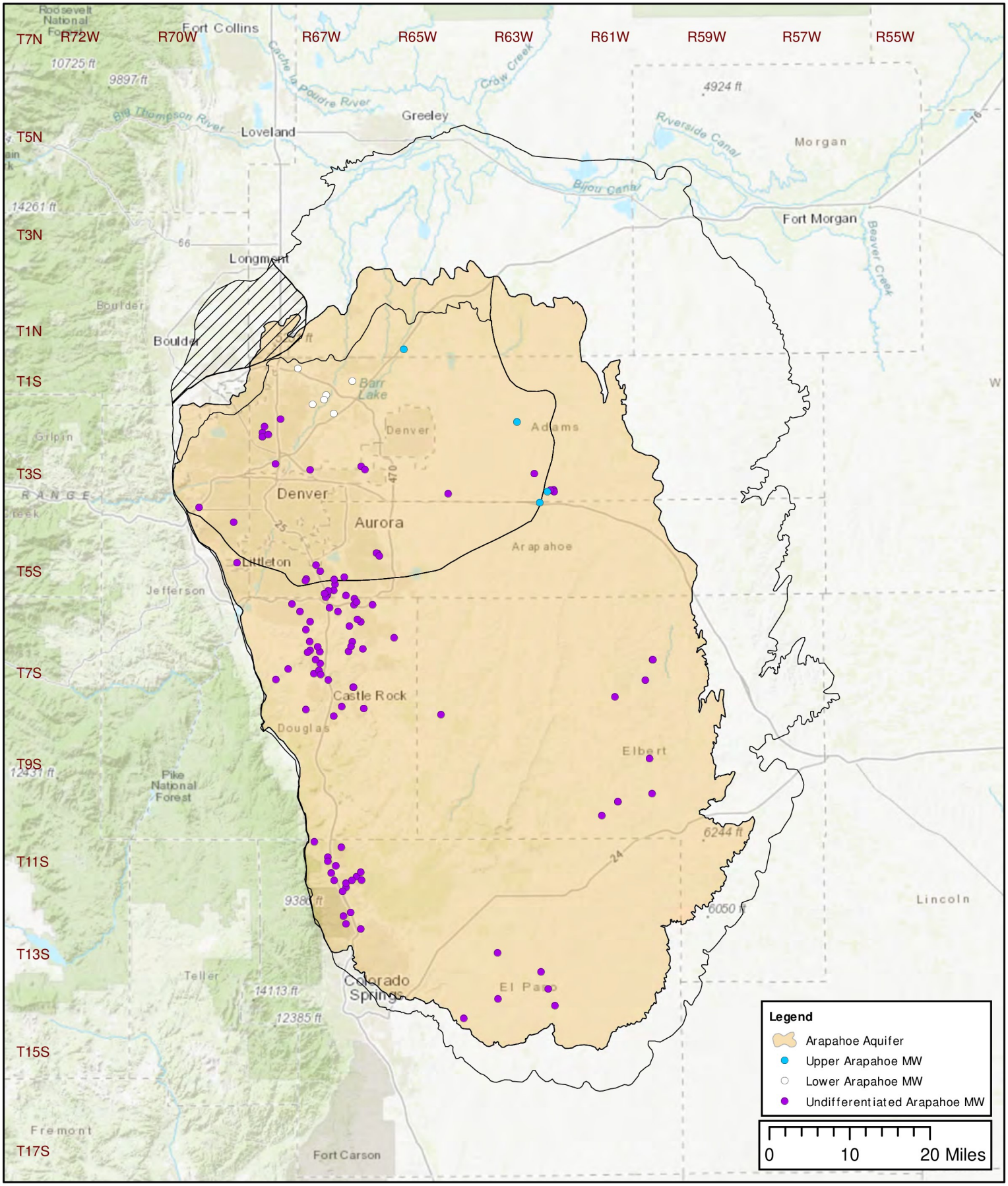

COLORADO
Division of Water Resources
Department of Natural Resources

State of Colorado -- Division of Water Resources

Arapahoe Aquifer Monitoring Well Locations

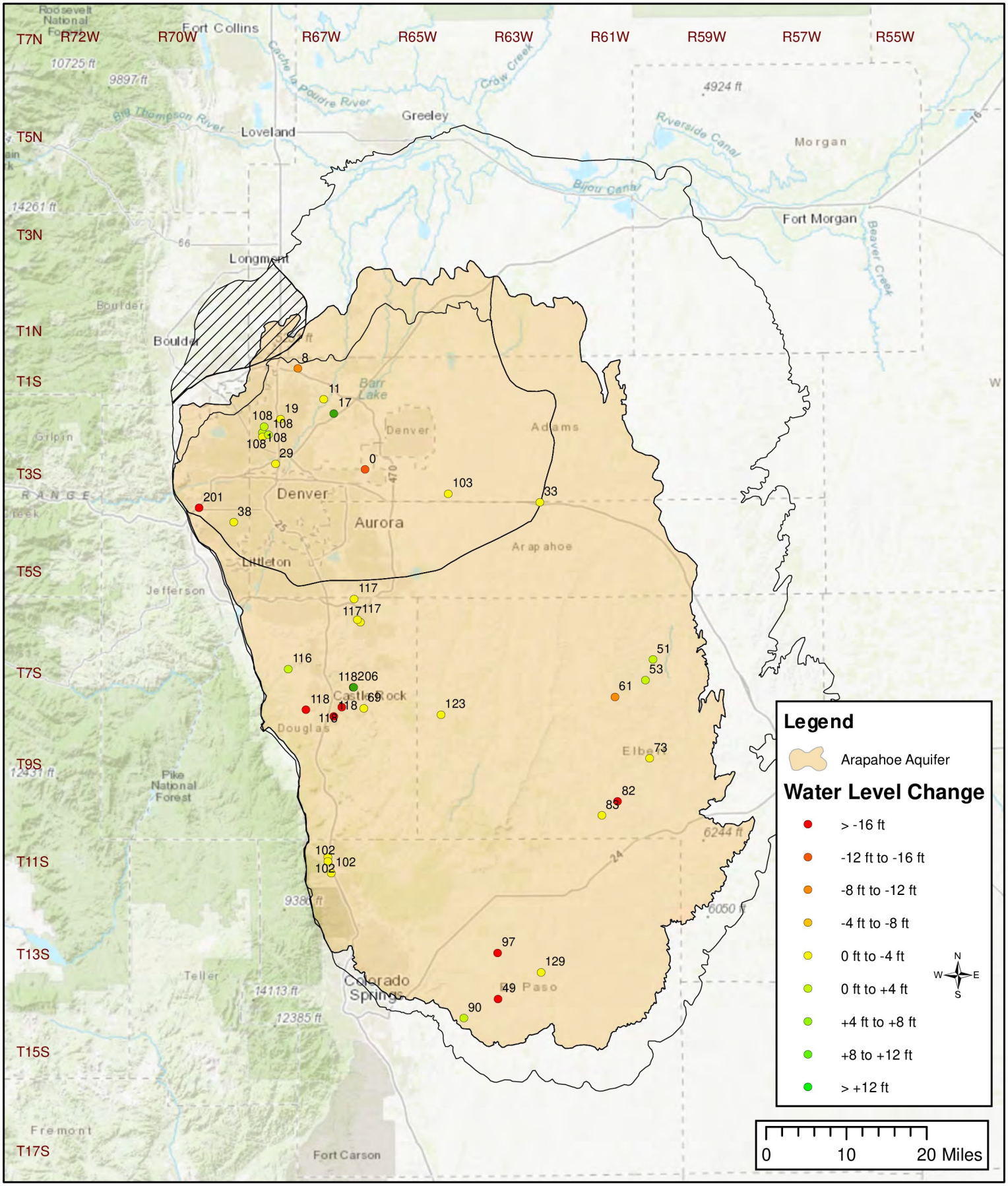

COLORADO
Division of Water Resources
Department of Natural Resources

State of Colorado -- Division of Water Resources

Arapahoe Aquifer
2024-2025 Change in Water Level

COLORADO
Division of Water Resources
Department of Natural Resources

GROUNDWATER DETAILS

Well Name: DB-001 MCINTOSH, KIRK
Permit Number: 32925-
Location Number: SB00106529CDC
WDID:
USGS Site ID:
Data Source: DWR
Applicant/Contact:

Physical Location

Dist N/S	Dist E/W	Q10	Q40	Q160	Sec	Township	Range	PM	UTMx	UTMy	Location Accuracy
		SW	SE	SW	29	1.0 N	65.0 W	S	526412.0	4429554.0	GPS

Division: 1 District: 2
County: WELD
Designated Basin:
Management District:

Construction Information

Surface Elevation (ft): 5041
Well Depth (ft): 148
Depth to Base of Grout (ft): 83
Depth to Top of Perforated Casing (ft): 102
Depth to Bottom of Perforated Casing (ft): 145
Source Aquifer(s): UPPER ARAPAHOE

Well Measurement Summary

Start Date: 01/06/1968 End Date: 06/06/2019
Number of Measurements: 36

Ten Most Recent Readings

Date	Depth to Water Feet Below Land Surface	Elevation of Water (ft)	Change From Previous Measure (ft)
06/06/2019			
06/07/2018	62.51	4978.49	-19.12
03/22/2016	43.39	4997.61	15.56
07/01/2015	58.95	4982.05	
05/20/2014			
04/04/2013	47.29	4993.71	-0.68
04/25/2011	46.61	4994.39	-0.35
04/07/2011	46.26	4994.74	8.89
04/19/2010	55.15	4985.85	5.55
05/28/2009	60.70	4980.30	-7.98

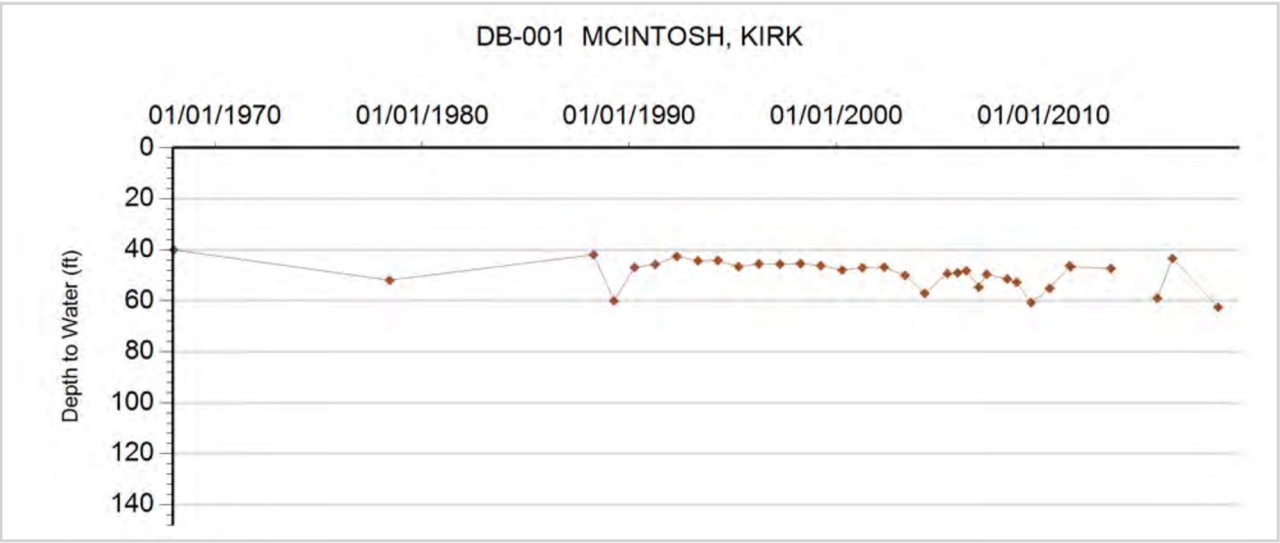

COLORADO
Division of Water Resources
Department of Natural Resources

GROUNDWATER DETAILS

Well Name: DB-007 GRAYSON, D.E.
Permit Number: 59664-
Location Number: SC00106618CCC
WDID:
USGS Site ID:
Data Source: DWR
Applicant/Contact:

Physical Location

Dist N/S	Dist E/W	Q10	Q40	Q160	Sec	Township	Range	PM	UTMx	UTMy	Location Accuracy
		SW	SE	SE	18	1.0 S	66.0 W	S	516091.5	4423201.1	User supplied

Division: 1 District: 2
County: ADAMS
Designated Basin:
Management District:

Construction Information

Surface Elevation (ft):	5035
Well Depth (ft):	333
Depth to Base of Grout (ft):	167
Depth to Top of Perforated Casing (ft):	232
Depth to Bottom of Perforated Casing (ft):	333

Source Aquifer(s): LOWER ARAPAHOE

Well Measurement Summary

Start Date: 12/04/1972 End Date: 06/07/2018
Number of Measurements: 34

Ten Most Recent Readings

Date	Depth to Water Feet Below Land Surface	Elevation of Water (ft)	Change From Previous Measure (ft)
06/07/2018			
03/09/2017	133.79	4901.21	-8.29
03/29/2016	125.50	4909.50	36.29
05/14/2015	161.79	4873.21	-28.00
05/20/2014	133.79	4901.21	1.18
04/04/2013	134.97	4900.03	-1.07
04/26/2012	133.90	4901.10	35.59
04/07/2011	169.49	4865.51	-28.01
04/19/2010	141.48	4893.52	35.44
05/28/2009	176.92	4858.08	-1.42

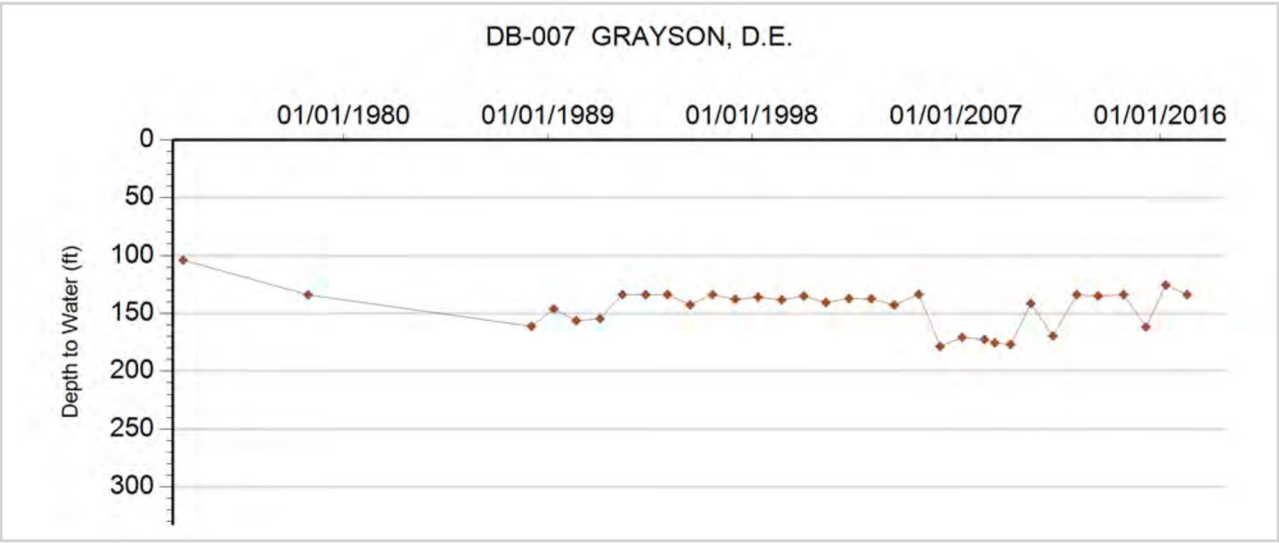

COLORADO
Division of Water Resources
Department of Natural Resources

GROUNDWATER DETAILS

Well Name: DB-008 O'NEIL, L.
Permit Number: 34264-
Location Number: SC00106707BCB
WDID:
USGS Site ID:
Data Source: DWR
Applicant/Contact:

Physical Location

Dist N/S	Dist E/W	Q10	Q40	Q160	Sec	Township	Range	PM	UTMx	UTMy	Location Accuracy
		NW	SW	NW	7	1.0 S	67.0 W	S	505182.0	4425685.0	GPS

Division: 1 District: 2
County: ADAMS
Designated Basin:
Management District:

Construction Information

Surface Elevation (ft):	5138
Well Depth (ft):	290
Depth to Base of Grout (ft):	86
Depth to Top of Perforated Casing (ft):	142
Depth to Bottom of Perforated Casing (ft):	285

Source Aquifer(s): LOWER ARAPAHOE

Well Measurement Summary

Start Date: 07/06/1968 End Date: 04/30/2025
Number of Measurements: 43

Ten Most Recent Readings

Date	Depth to Water Feet Below Land Surface	Elevation of Water (ft)	Change From Previous Measure (ft)
04/30/2025	170.34	4967.66	-11.29
08/21/2024	159.05	4978.95	2.03
03/30/2023	161.08	4976.92	13.73
05/15/2022	174.81	4963.19	-4.76
07/02/2021	170.05	4967.95	-0.91
08/25/2020	169.14	4968.86	3.32
06/06/2019	172.46	4965.54	-12.15
06/07/2018	160.31	4977.69	2.75
05/03/2017	163.06	4974.94	-3.83
06/01/2016	159.23	4978.77	18.14

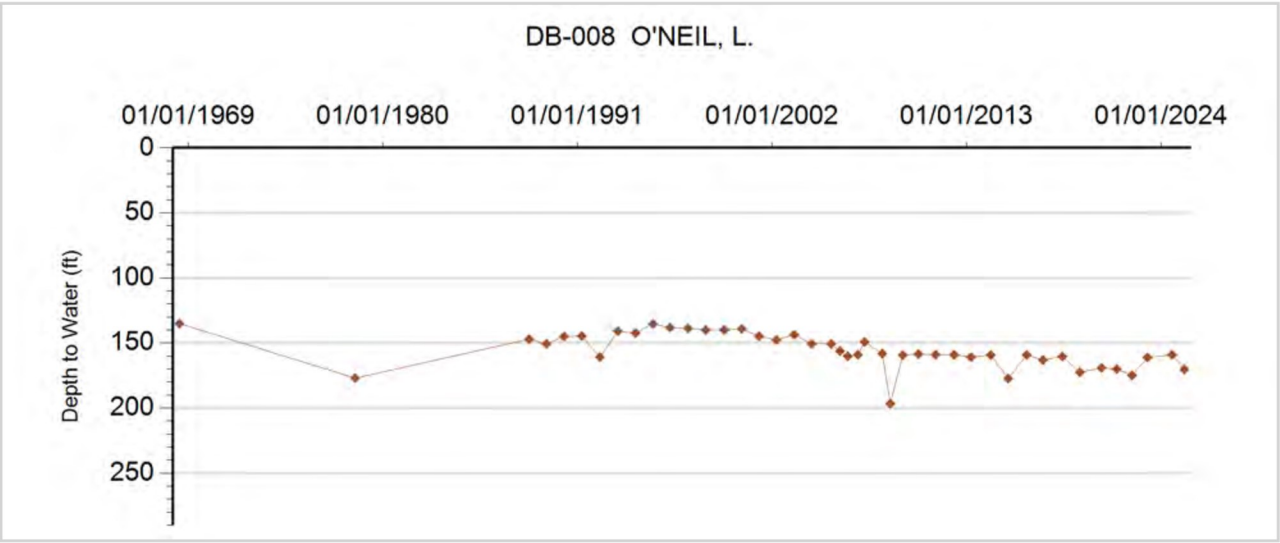

COLORADO
Division of Water Resources
Department of Natural Resources

GROUNDWATER DETAILS

Well Name: DB-009 ADAMS CO WELL #8
Permit Number: 28625-F
Location Number: SC00106727DBC
WDID:
USGS Site ID:
Data Source: DWR
Applicant/Contact:

Physical Location

Dist N/S	Dist E/W	Q10	Q40	Q160	Sec	Township	Range	PM	UTMx	UTMy	Location Accuracy
		SW	NW	SE	27	1.0 S	67.0 W	S	510847.0	4420370.0	GPS

Division: 1 District: 2
County: ADAMS
Designated Basin:
Management District:

Construction Information

Surface Elevation (ft): 5009
Well Depth (ft): 550
Depth to Base of Grout (ft):
Depth to Top of Perforated Casing (ft): 200
Depth to Bottom of Perforated Casing (ft): 550
Source Aquifer(s): LOWER ARAPAHOE

Well Measurement Summary

Start Date: 08/03/1985 End Date: 04/30/2025
Number of Measurements: 37

Ten Most Recent Readings

Date	Depth to Water Feet Below Land Surface	Elevation of Water (ft)	Change From Previous Measure (ft)
04/30/2025			
08/28/2024			
03/30/2023	157.30	4851.70	30.03
06/15/2022	187.33	4821.67	-39.50
06/06/2019	147.83	4861.17	2.08
06/07/2018	149.91	4859.09	20.33
05/03/2017	170.24	4838.76	-6.69
06/02/2016	163.55	4845.45	-9.48
06/24/2015	154.07	4854.93	
05/20/2014			

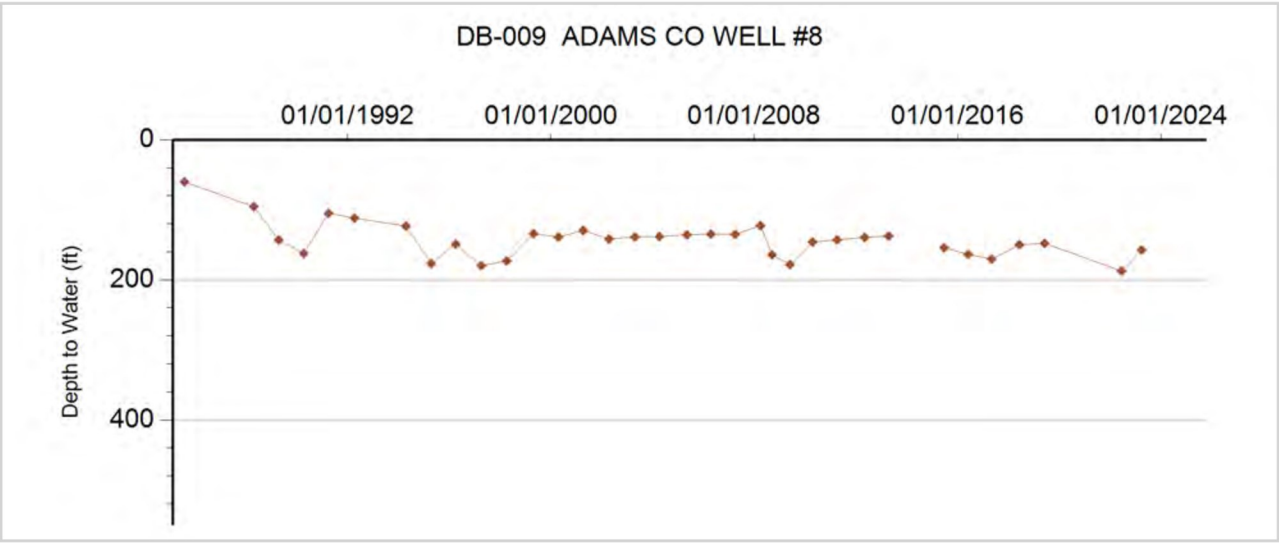

COLORADO
Division of Water Resources
Department of Natural Resources

GROUNDWATER DETAILS

Well Name: DB-010 HAMPSON, R
Permit Number: 52008-
Location Number: SC00106732DDA
WDID:
USGS Site ID:
Data Source: DWR
Applicant/Contact:

Physical Location

Dist N/S	Dist E/W	Q10	Q40	Q160	Sec	Township	Range	PM	UTMx	UTMy	Location Accuracy
		NE	SE	SE	32	1.0 S	67.0 W	S	508168.3	4418544.2	User supplied

Division: 1 District: 2
County: ADAMS
Designated Basin:
Management District:

Construction Information

Surface Elevation (ft): 5138
Well Depth (ft): 430
Depth to Base of Grout (ft): 252
Depth to Top of Perforated Casing (ft): 250
Depth to Bottom of Perforated Casing (ft): 430
Source Aquifer(s): LOWER ARAPAHOE, UPPER ARAPAHOE

Well Measurement Summary

Start Date: 12/06/1973 End Date: 06/02/2016
Number of Measurements: 32

Ten Most Recent Readings

Date	Depth to Water Feet Below Land Surface	Elevation of Water (ft)	Change From Previous Measure (ft)
06/02/2016			
06/24/2015	232.40	4905.60	-4.58
05/20/2014	227.82	4910.18	-2.14
04/08/2013	225.68	4912.32	1.08
04/26/2012	226.76	4911.24	-3.12
04/07/2011	223.64	4914.36	5.74
04/19/2010	229.38	4908.62	10.58
05/28/2009	239.96	4898.04	1.91
09/15/2008	241.87	4896.13	-17.85
04/01/2008	224.02	4913.98	4.61

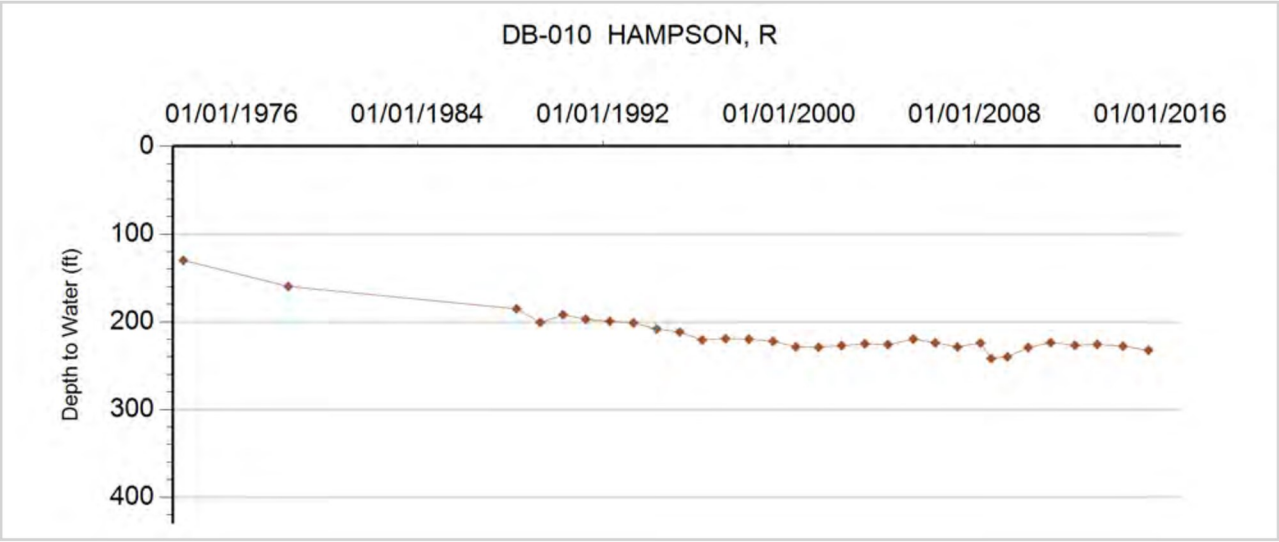

COLORADO
Division of Water Resources
Department of Natural Resources

GROUNDWATER DETAILS

Well Name: DB-011 ADAMS CO.
Permit Number: 5191-F
WDID: 0205182
Data Source: DWR
Location Number: SC00106734BAC1
USGS Site ID:
Applicant/Contact:

Physical Location

Dist N/S	Dist E/W	Q10	Q40	Q160	Sec	Township	Range	PM	UTMx	UTMy	Location Accuracy
		SW	NE	NW	34	1.0 S	67.0 W	S	510416.0	4419480.0	GPS

Division: 1 District: 2
County: ADAMS
Designated Basin:
Management District:

Construction Information

Surface Elevation (ft): 5105
Well Depth (ft): 296
Depth to Base of Grout (ft): 36
Depth to Top of Perforated Casing (ft): 190
Depth to Bottom of Perforated Casing (ft): 280
Source Aquifer(s): LOWER ARAPAHOE

Well Measurement Summary

Start Date: 04/27/1988 End Date: 04/30/2025
Number of Measurements: 37

Ten Most Recent Readings

Date	Depth to Water Feet Below Land Surface	Elevation of Water (ft)	Change From Previous Measure (ft)
04/30/2025	108.74	4996.26	-1.84
08/28/2024	106.90	4998.10	62.14
03/30/2023	169.04	4935.96	-48.28
06/15/2022	120.76	4984.24	-18.95
06/06/2019	101.81	5003.19	0.47
06/07/2018	102.28	5002.72	4.15
05/03/2017	106.43	4998.57	49.99
06/02/2016	156.42	4948.58	-44.44
06/24/2015	111.98	4993.02	79.23
05/20/2014	191.21	4913.79	14.59

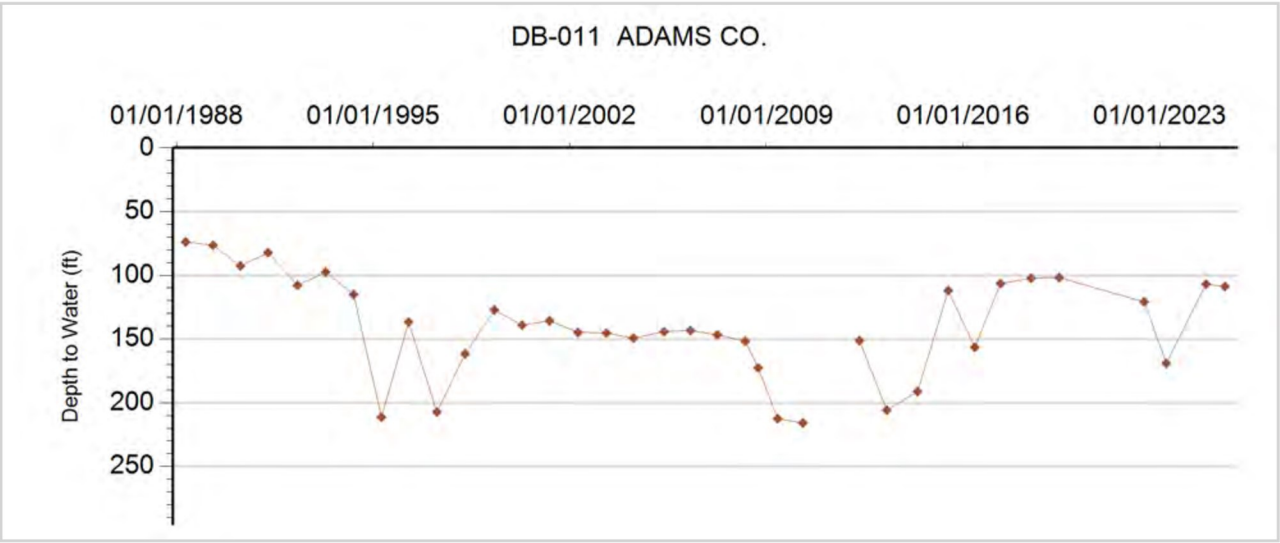

COLORADO
Division of Water Resources
Department of Natural Resources

GROUNDWATER DETAILS

Well Name: DB-014 KB-38
Permit Number: 14090-
WDID:
Data Source: DWR

Location Number: SC00306313BDD
USGS Site ID: 394725104231001
Applicant/Contact: LARRY TOFT

Physical Location

Dist N/S	Dist E/W	Q10	Q40	Q160	Sec	Township	Range	PM	UTMx	UTMy	Location Accuracy
3037 S	2744 E	SE	SE	NW	13	3.0 S	63.0 W	S	552534.5	4404633.5	GPS

Division: 1 District: 1
County: ADAMS
Designated Basin: KIOWA-BIJOU
Management District: NORTH KIOWA-BIJOU

Construction Information

Surface Elevation (ft): 5375
Well Depth (ft): 351
Depth to Base of Grout (ft):
Depth to Top of Perforated Casing (ft):
Depth to Bottom of Perforated Casing (ft):
Source Aquifer(s): ARAPAHOE, UPPER ARAPAHOE, LOWER ARAPAHOE

Well Measurement Summary

Start Date: 03/15/1974 End Date: 02/23/2017
Number of Measurements: 39

Ten Most Recent Readings

Date	Depth to Water Feet Below Land Surface	Elevation of Water (ft)	Change From Previous Measure (ft)
02/23/2017			
02/17/2016			
03/10/2015	61.70	5313.20	-12.70
04/03/2014	49.00	5325.90	0.25
03/20/2013	49.25	5325.65	-2.91
02/04/2008	46.34	5328.56	10.76
03/20/2007	57.10	5317.80	-12.08
02/06/2006	45.02	5329.88	4.93
02/14/2005	49.95	5324.95	6.89
02/17/2004	56.84	5318.06	-6.78

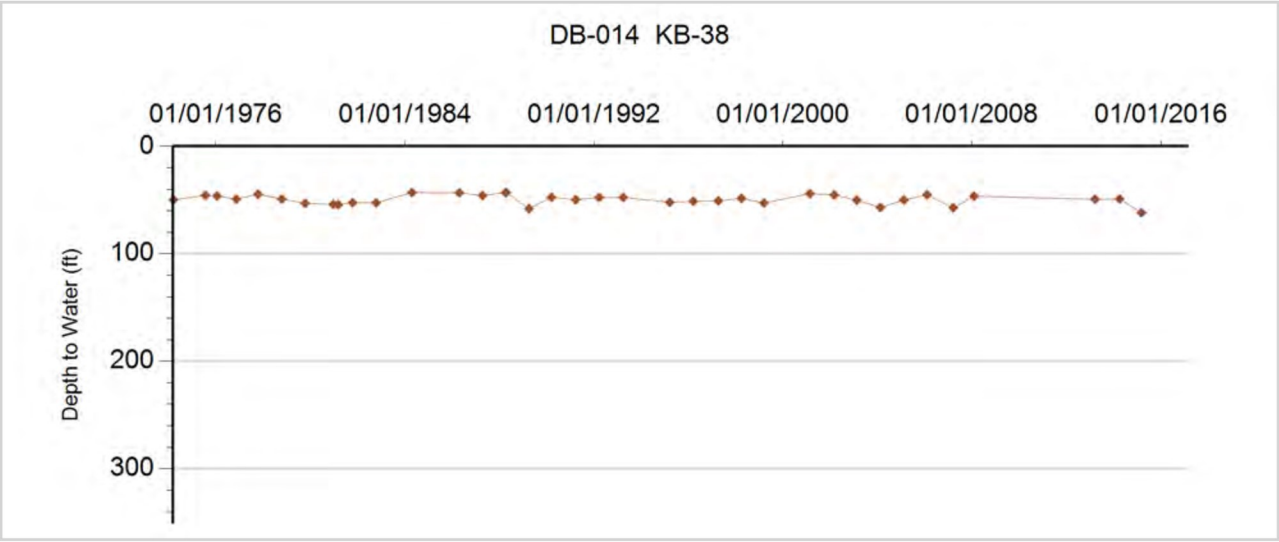

COLORADO
Division of Water Resources
Department of Natural Resources

GROUNDWATER DETAILS

Well Name: DB-017 NICKERSON,DENNISE
Permit Number: 39965-
Location Number: SC00206702DCC
WDID:
USGS Site ID:
Data Source: DWR
Applicant/Contact:

Physical Location

Dist N/S	Dist E/W	Q10	Q40	Q160	Sec	Township	Range	PM	UTMx	UTMy	Location Accuracy
		SW	SW	SE	2	2.0 S	67.0 W	S	512374.0	4416668.0	GPS

Division: 1 District: 2
County: ADAMS
Designated Basin:
Management District:

Construction Information

Surface Elevation (ft): 5082
Well Depth (ft): 475
Depth to Base of Grout (ft): 210
Depth to Top of Perforated Casing (ft): 388
Depth to Bottom of Perforated Casing (ft): 475
Source Aquifer(s): LOWER ARAPAHOE, LARAMIE-FOX HILLS

Well Measurement Summary

Start Date: 12/15/1969 End Date: 04/30/2025
Number of Measurements: 42

Ten Most Recent Readings

Date	Depth to Water Feet Below Land Surface	Elevation of Water (ft)	Change From Previous Measure (ft)
04/30/2025	180.28	4901.72	20.18
08/21/2024	200.46	4881.54	-21.36
04/05/2023	179.10	4902.90	5.14
05/15/2022	184.24	4897.76	4.77
07/02/2021	189.01	4892.99	22.56
08/25/2020	211.57	4870.43	-19.84
06/06/2019	191.73	4890.27	2.99
06/07/2018	194.72	4887.28	8.78
02/16/2017	203.50	4878.50	-36.21
03/29/2016	167.29	4914.71	35.49

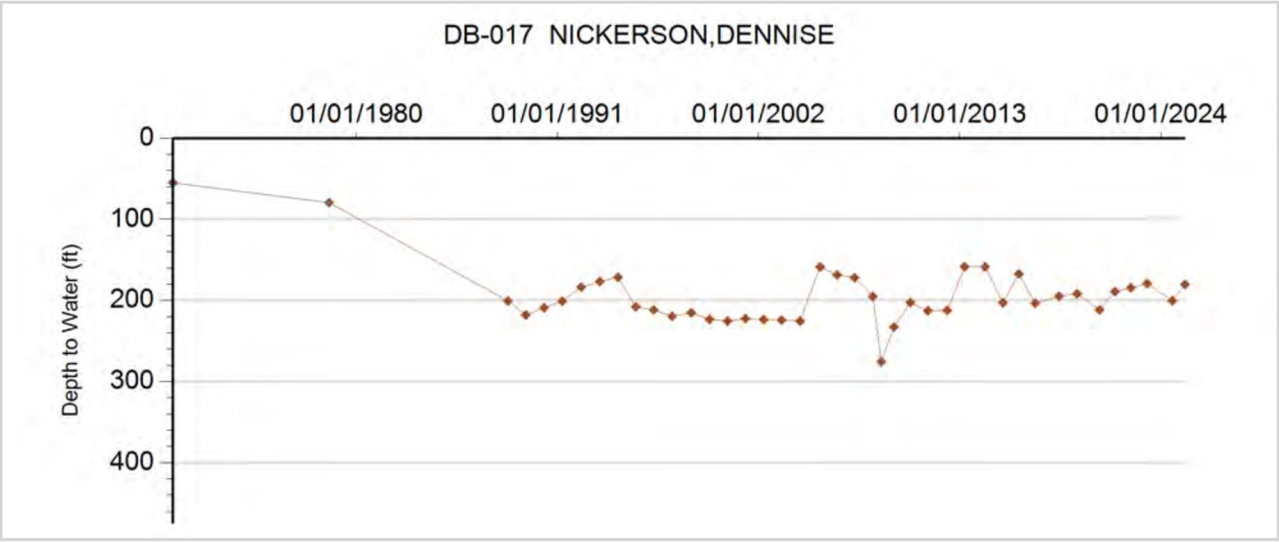

COLORADO
Division of Water Resources
Department of Natural Resources

GROUNDWATER DETAILS

Well Name: DB-019 NORTHGLENN KA 7
Permit Number: 22500-F
WDID:
Data Source: DWR
Location Number: SC00206810DDA1
USGS Site ID:
Applicant/Contact: CITY OF NORTHGLENN

Physical Location

Dist N/S	Dist E/W	Q10	Q40	Q160	Sec	Township	Range	PM	UTMx	UTMy	Location Accuracy
		NE	NE	SE	10	2.0 S	68.0 W	S	501698.0	4415519.0	GPS

Division: 1 District: 2
County: ADAMS
Designated Basin:
Management District:

Construction Information

Surface Elevation (ft): 5310
Well Depth (ft): 27
Depth to Base of Grout (ft): 281
Depth to Top of Perforated Casing (ft): 325
Depth to Bottom of Perforated Casing (ft): 526
Source Aquifer(s): ARAPAHOE, UPPER ARAPAHOE, LOWER ARAPAHOE

Well Measurement Summary

Start Date: 04/05/1988 End Date: 04/30/2025
Number of Measurements: 37

Ten Most Recent Readings

Date	Depth to Water Feet Below Land Surface	Elevation of Water (ft)	Change From Previous Measure (ft)
04/30/2025	299.49	5010.51	0.20
08/28/2024	299.69	5010.31	3.85
03/30/2023	303.54	5006.46	2.00
06/15/2022	305.54	5004.46	-0.06
06/06/2019	305.48	5004.52	-1.15
06/13/2018	304.33	5005.67	0.23
05/03/2017	304.56	5005.44	-0.47
06/01/2016	304.09	5005.91	-3.00
05/22/2015	301.09	5008.91	2.77
04/25/2014	303.86	5006.14	1.04

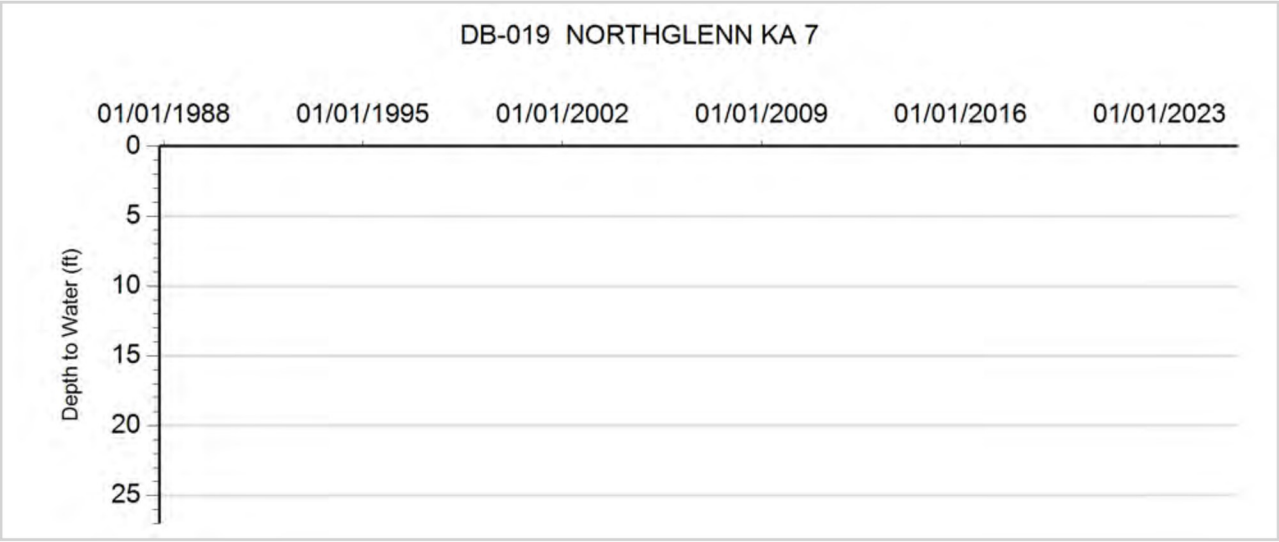

COLORADO
Division of Water Resources
Department of Natural Resources

GROUNDWATER DETAILS

Well Name: DB-020 DSSBR01
Permit Number: 255299-
WDID:
Data Source: SPDSS
Location Number: SC00206310CD DWR2
USGS Site ID:
Applicant/Contact: CWCB

Physical Location

Dist N/S	Dist E/W	Q10	Q40	Q160	Sec	Township	Range	PM	UTMx	UTMy	Location Accuracy
30 S	3415 E		SE	SW	10	2.0 S	63.0 W	S	549076.7	4414951.4	Surveyed

Division: 1 District: 1
County: ADAMS
Designated Basin: LOST CREEK
Management District: LOST CREEK

Construction Information

Surface Elevation (ft): 5195
Well Depth (ft): 275
Depth to Base of Grout (ft): 210
Depth to Top of Perforated Casing (ft): 235
Depth to Bottom of Perforated Casing (ft): 275
Source Aquifer(s): UPPER ARAPAHOE

Well Measurement Summary

Start Date: 11/19/2003 End Date: 05/08/2023
Number of Measurements: 2611

Ten Most Recent Readings

Date	Depth to Water Feet Below Land Surface	Elevation of Water (ft)	Change From Previous Measure (ft)
05/08/2023	110.74	5083.78	-0.06
04/21/2022	110.68	5083.84	0.16
05/07/2021	110.84	5083.68	0.24
04/01/2020	111.08	5083.44	-0.77
03/19/2019	110.31	5084.21	0.91
10/30/2018	111.22	5083.30	-0.46
03/16/2018	110.76	5083.76	0.92
03/10/2017	111.68	5082.84	-0.59
04/28/2016	111.09	5083.43	0.10
03/16/2016	111.19	5083.33	1.10

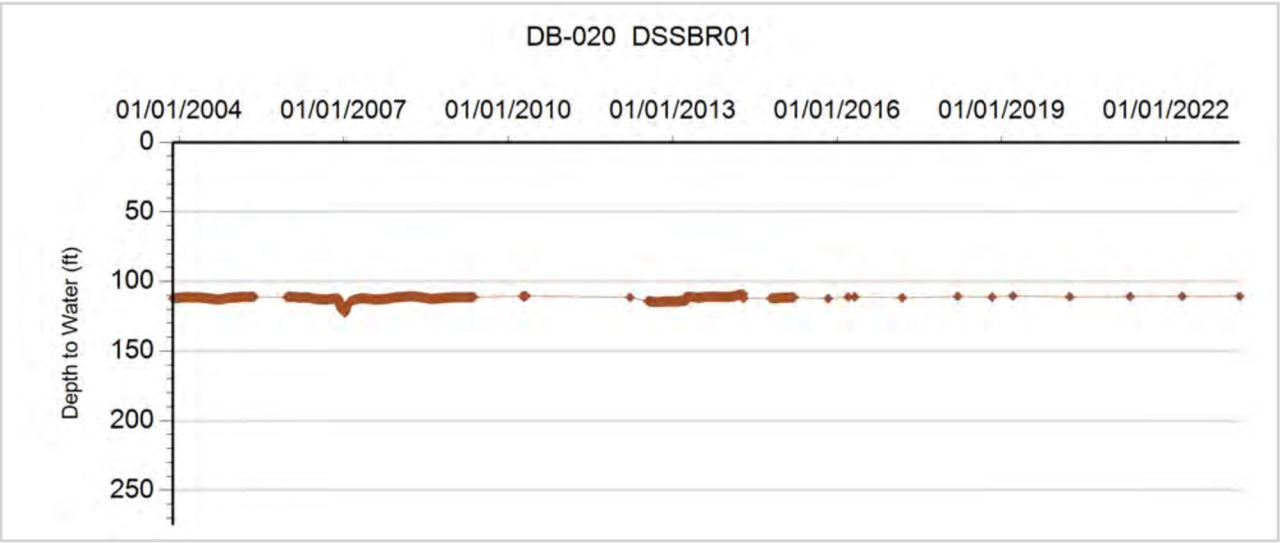

COLORADO
Division of Water Resources
Department of Natural Resources

GROUNDWATER DETAILS

Well Name: DB-022 C EASTWOOD ESTATES - KA
Permit Number: 16179-F
WDID: 0205721
Data Source: DWR
Location Number: SC00306609CB DWR2
USGS Site ID:
Applicant/Contact:

Physical Location

Dist N/S	Dist E/W	Q10	Q40	Q160	Sec	Township	Range	PM	UTMx	UTMy	Location Accuracy
			NW	SW	9	3.0 S	66.0 W	S	517925.0	4406052.0	GPS

Division: 1 District: 2
County: DENVER
Designated Basin:
Management District:

Construction Information

Surface Elevation (ft):	5310
Well Depth (ft):	1200
Depth to Base of Grout (ft):	505
Depth to Top of Perforated Casing (ft):	700
Depth to Bottom of Perforated Casing (ft):	1106

Source Aquifer(s): ARAPAHOE

Well Measurement Summary

Start Date: 06/24/2015 End Date: 07/02/2021
Number of Measurements: 5

Ten Most Recent Readings

Date	Depth to Water Feet Below Land Surface	Elevation of Water (ft)	Change From Previous Measure (ft)
07/02/2021	419.10	4890.90	
06/06/2019			
04/25/2017			
05/25/2016			
06/24/2015			

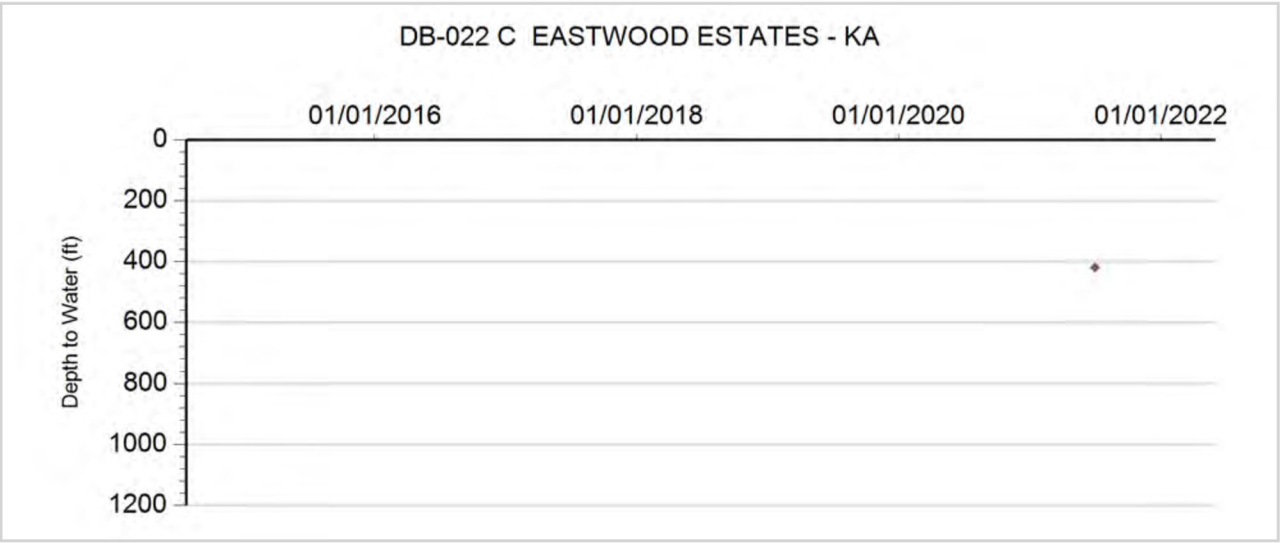

COLORADO
Division of Water Resources
Department of Natural Resources

GROUNDWATER DETAILS

Well Name: DB-022 D EASTWOOD ESTATES - KA
Permit Number: 16180-F
WDID: 0205726
Data Source: DWR
Location Number: SC00306609CD
USGS Site ID:
Applicant/Contact:

Physical Location

Dist N/S	Dist E/W	Q10	Q40	Q160	Sec	Township	Range	PM	UTMx	UTMy	Location Accuracy
			SE	SW	9	3.0 S	66.0 W	S	518685.0	4405440.0	GPS

Division: 1 District: 2
County: DENVER
Designated Basin:
Management District:

Construction Information

Surface Elevation (ft): 5328
Well Depth (ft): 1182
Depth to Base of Grout (ft):
Depth to Top of Perforated Casing (ft):
Depth to Bottom of Perforated Casing (ft):
Source Aquifer(s): ARAPAHOE

Well Measurement Summary

Start Date: 08/21/2024 End Date: 04/30/2025
Number of Measurements: 2

Ten Most Recent Readings

Date	Depth to Water Feet Below Land Surface	Elevation of Water (ft)	Change From Previous Measure (ft)
04/30/2025	419.52	4908.48	-15.74
08/21/2024	403.78	4924.22	



COLORADO
Division of Water Resources
Department of Natural Resources

GROUNDWATER DETAILS

Well Name: DB-028 SO ADAMS CO. W&S #13
Permit Number: 34457-F
Location Number: SC00306717ABA
WDID:
USGS Site ID:
Data Source: DWR
Applicant/Contact:

Physical Location

Dist N/S	Dist E/W	Q10	Q40	Q160	Sec	Township	Range	PM	UTMx	UTMy	Location Accuracy
		NE	NW	NE	17	3.0 S	67.0 W	S	507629.0	4405359.0	GPS

Division: 1 District: 2
County: ADAMS
Designated Basin:
Management District:

Construction Information

Surface Elevation (ft): 5210
Well Depth (ft): 730
Depth to Base of Grout (ft):
Depth to Top of Perforated Casing (ft): 430
Depth to Bottom of Perforated Casing (ft): 730
Source Aquifer(s): ARAPAHOE, UPPER ARAPAHOE, LOWER ARAPAHOE

Well Measurement Summary

Start Date: 04/05/1988 End Date: 04/30/2025
Number of Measurements: 33

Ten Most Recent Readings

Date	Depth to Water Feet Below Land Surface	Elevation of Water (ft)	Change From Previous Measure (ft)
04/30/2025			
08/28/2024	454.29	4755.71	9.90
06/06/2019	464.19	4745.81	-60.43
06/07/2018	403.76	4806.24	50.88
05/03/2017	454.64	4755.36	16.99
06/02/2016	471.63	4738.37	-45.89
05/14/2015	425.74	4784.26	44.83
05/23/2014	470.57	4739.43	-3.65
04/30/2013	466.92	4743.08	1.13
04/27/2012	468.05	4741.95	-71.77

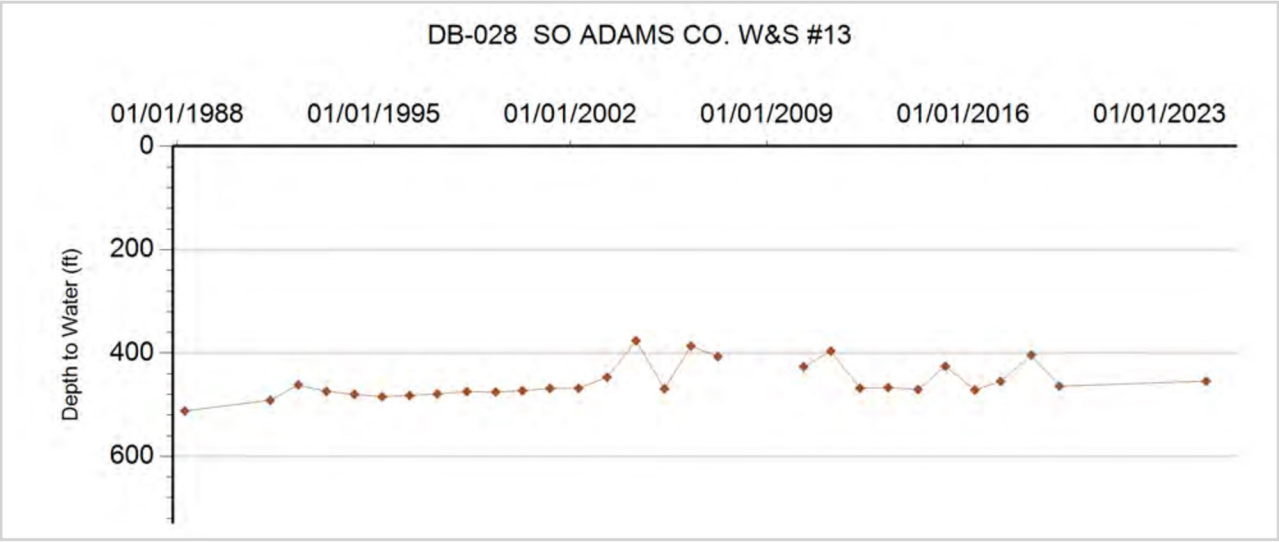

COLORADO
Division of Water Resources
Department of Natural Resources

GROUNDWATER DETAILS

Well Name: DB-029 WASTE MANAGEMENT
Permit Number: 13974-
Location Number: SC00306810BC
WDID:
USGS Site ID:
Data Source: DWR
Applicant/Contact:

Physical Location

Dist N/S	Dist E/W	Q10	Q40	Q160	Sec	Township	Range	PM	UTMx	UTMy	Location Accuracy
			SE	NW	10	3.0 S	68.0 W	S	500712.0	4406538.0	GPS

Division: 1 District: 7
County: ADAMS
Designated Basin:
Management District:

Construction Information

Surface Elevation (ft): 5180
Well Depth (ft): 700
Depth to Base of Grout (ft):
Depth to Top of Perforated Casing (ft): 450
Depth to Bottom of Perforated Casing (ft): 700
Source Aquifer(s): ARAPAHOE, UPPER ARAPAHOE, LOWER ARAPAHOE

Well Measurement Summary

Start Date: 01/08/1963 End Date: 04/30/2025
Number of Measurements: 39

Ten Most Recent Readings

Date	Depth to Water Feet Below Land Surface	Elevation of Water (ft)	Change From Previous Measure (ft)
04/30/2025	74.68	5105.32	-3.67
08/21/2024	71.01	5108.99	10.78
03/30/2023	81.79	5098.21	-10.15
05/15/2022	71.64	5108.36	1.30
07/02/2021	72.94	5107.06	1.10
08/21/2020	74.04	5105.96	-3.23
06/07/2019	70.81	5109.19	3.49
06/07/2018	74.30	5105.70	-3.11
05/03/2017	71.19	5108.81	3.50
06/01/2016	74.69	5105.31	-3.95

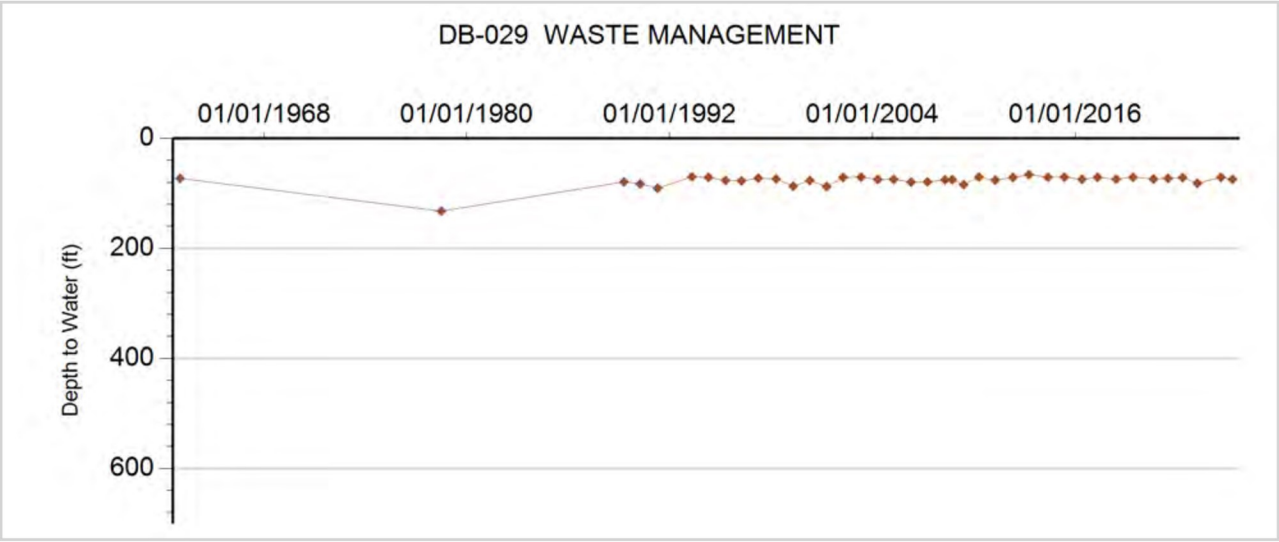

COLORADO
Division of Water Resources
Department of Natural Resources

GROUNDWATER DETAILS

Well Name: DB-033 NEWBY,M
Permit Number: 13129-
WDID:
Data Source: DWR

Location Number: SC00406206BAB
USGS Site ID:
Applicant/Contact:

Physical Location

Dist N/S	Dist E/W	Q10	Q40	Q160	Sec	Township	Range	PM	UTMx	UTMy	Location Accuracy
173 N	1154 W	NW	NW	NW	6	4.0 S	62.0 W	S	553715.0	4398827.0	GPS

Division: 1 District: 1
County: ARAPAHOE
Designated Basin: KIOWA-BIJOU
Management District: NORTH KIOWA-BIJOU

Construction Information

Surface Elevation (ft): 5410
Well Depth (ft): 479
Depth to Base of Grout (ft):
Depth to Top of Perforated Casing (ft): 280
Depth to Bottom of Perforated Casing (ft): 460
Source Aquifer(s): UPPER ARAPAHOE

Well Measurement Summary

Start Date: 10/12/1962 End Date: 04/10/2025
Number of Measurements: 39

Ten Most Recent Readings

Date	Depth to Water Feet Below Land Surface	Elevation of Water (ft)	Change From Previous Measure (ft)
04/10/2025	132.06	5277.94	-0.51
03/02/2023	131.55	5278.45	-3.39
03/28/2022	128.16	5281.84	-0.81
02/21/2021	127.35	5282.65	-5.12
03/04/2020	122.23	5287.77	1.12
03/19/2019	123.35	5286.65	-0.92
03/06/2018	122.43	5287.57	-0.59
02/23/2017	121.84	5288.16	-2.12
02/17/2016	119.72	5290.28	-1.37
03/10/2015	118.35	5291.65	8.85

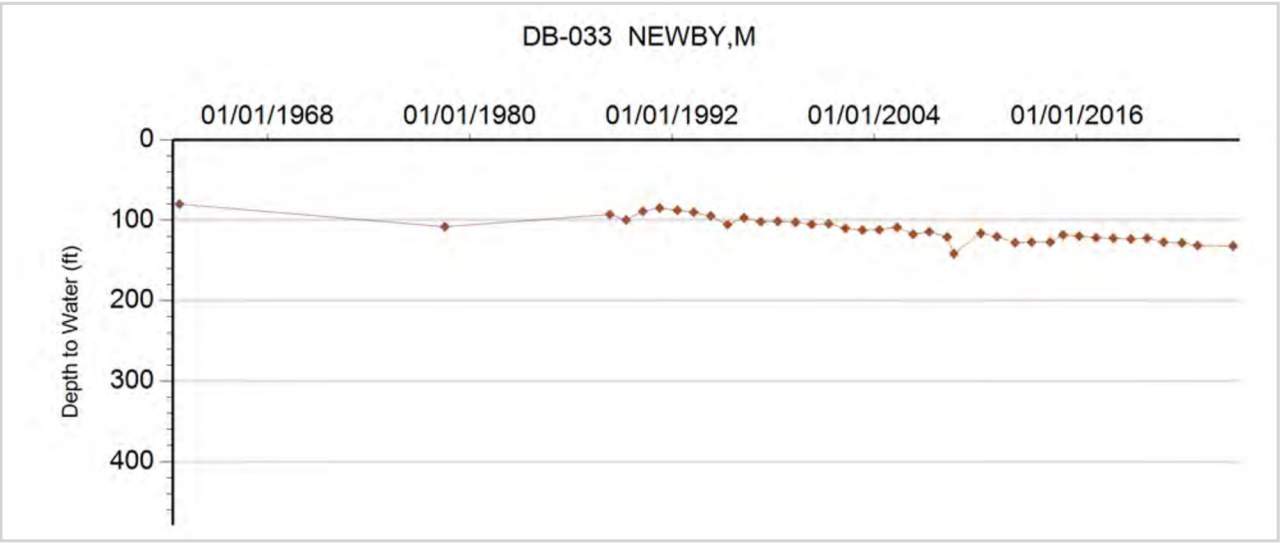

COLORADO
Division of Water Resources
Department of Natural Resources

GROUNDWATER DETAILS

Well Name: DB-038 LAKEWOOD,CITY OF
Permit Number: 27141-F
Location Number: SC00406914CBB2
WDID:
USGS Site ID:
Data Source: DWR
Applicant/Contact:

Physical Location

Dist N/S	Dist E/W	Q10	Q40	Q160	Sec	Township	Range	PM	UTMx	UTMy	Location Accuracy
		NW	NW	SW	14	4.0 S	69.0 W	S	492308.9	4394845.0	GPS

Division: 1 District: 8
County: JEFFERSON
Designated Basin:
Management District:

Construction Information

Surface Elevation (ft): 5525
Well Depth (ft): 789
Depth to Base of Grout (ft): 345
Depth to Top of Perforated Casing (ft): 440
Depth to Bottom of Perforated Casing (ft): 789
Source Aquifer(s): ARAPAHOE, UPPER ARAPAHOE, LOWER ARAPAHOE

Well Measurement Summary

Start Date: 08/12/1985 End Date: 04/30/2025
Number of Measurements: 42

Ten Most Recent Readings

Date	Depth to Water Feet Below Land Surface	Elevation of Water (ft)	Change From Previous Measure (ft)
04/30/2025	406.41	5118.59	1.83
08/28/2024	408.24	5116.76	-2.71
03/30/2023	405.53	5119.47	0.09
06/15/2022	405.62	5119.38	1.56
08/04/2021	407.18	5117.82	-0.95
08/21/2020	406.23	5118.77	-1.04
06/10/2019	405.19	5119.81	0.86
06/27/2018	406.05	5118.95	-0.93
05/15/2017	405.12	5119.88	-1.41
05/26/2016	403.71	5121.29	0.05

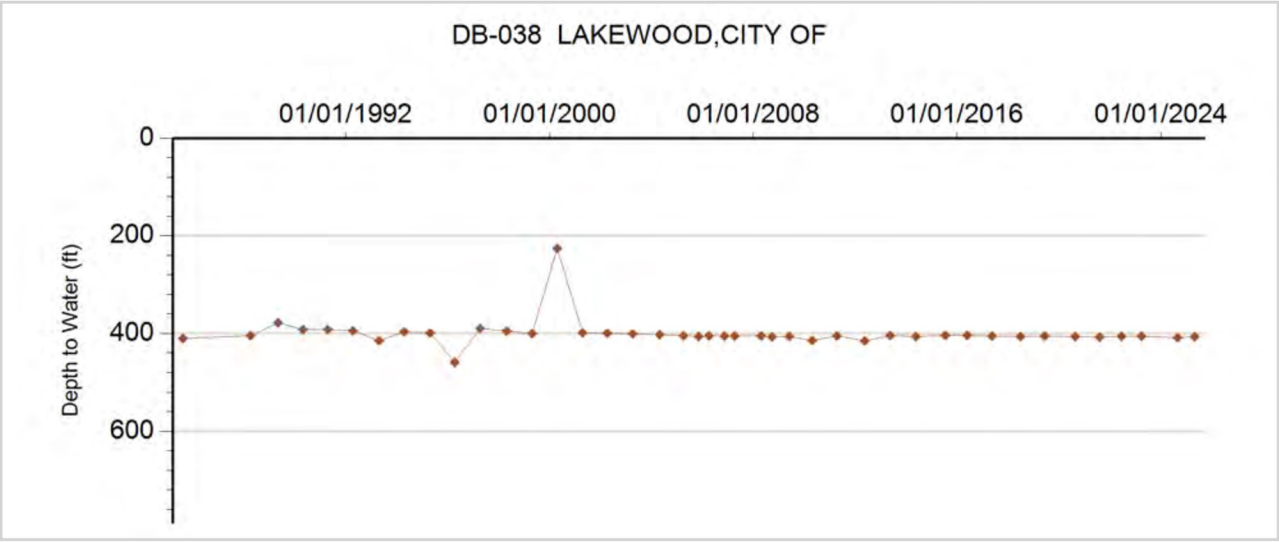

COLORADO
Division of Water Resources
Department of Natural Resources

GROUNDWATER DETAILS

Well Name: DB-043 STEELE, JACK
Permit Number: 34167-
Location Number: SC00506911DBB
WDID:
USGS Site ID:
Data Source: DWR
Applicant/Contact: BRANDON ROPP

Physical Location

Dist N/S	Dist E/W	Q10	Q40	Q160	Sec	Township	Range	PM	UTMx	UTMy	Location Accuracy
		NW	NW	SE	11	5.0 S	69.0 W	S	493016.0	4386746.0	GPS

Division: 1 District: 9
County: JEFFERSON
Designated Basin:
Management District:

Construction Information

Surface Elevation (ft):	5540
Well Depth (ft):	505
Depth to Base of Grout (ft):	22
Depth to Top of Perforated Casing (ft):	379
Depth to Bottom of Perforated Casing (ft):	505

Source Aquifer(s): ARAPAHOE

Well Measurement Summary

Start Date: 06/19/1968 End Date: 05/31/2019
Number of Measurements: 37

Ten Most Recent Readings

Date	Depth to Water Feet Below Land Surface	Elevation of Water (ft)	Change From Previous Measure (ft)
05/31/2019			
06/27/2018	175.65	5364.35	-17.01
05/15/2017	158.64	5381.36	-2.03
05/25/2016	156.61	5383.39	3.32
07/16/2015	159.93	5380.07	0.41
05/22/2014	160.34	5379.66	-0.47
04/11/2013	159.87	5380.13	1.96
05/16/2012	161.83	5378.17	-4.16
04/14/2011	157.67	5382.33	0.40
04/26/2010	158.07	5381.93	0.53

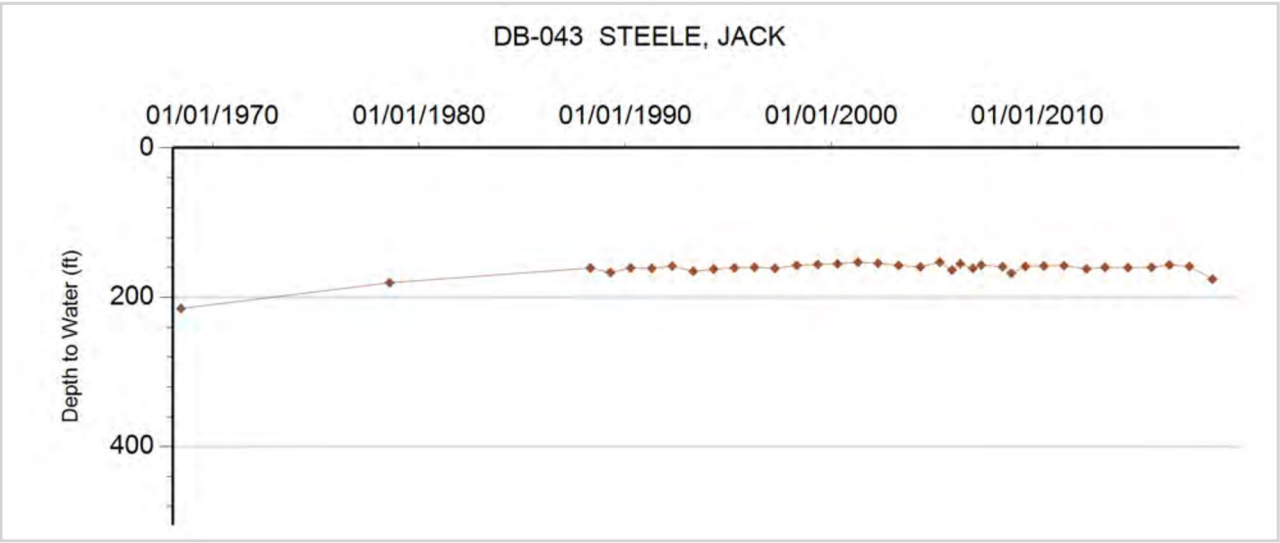

COLORADO
Division of Water Resources
Department of Natural Resources

GROUNDWATER DETAILS

Well Name: DB-049 TOMIM, DEBRA R
Permit Number: 49192-A
WDID:
Data Source: DWR

Location Number: SC01406308CC
USGS Site ID:
Applicant/Contact: DEBRA TOMIM

Physical Location

Dist N/S	Dist E/W	Q10	Q40	Q160	Sec	Township	Range	PM	UTMx	UTMy	Location Accuracy
1075 S	501 W		SW	SW	8	14.0 S	63.0 W	S	545318.5	4299319.8	User supplied

Division: 2 District: 10
County: EL PASO
Designated Basin: UPPER BLACK SQUIRREL CREEK
Management District: UPPER BLACK SQUIRREL

Construction Information

Surface Elevation (ft): 6225
Well Depth (ft): 501
Depth to Base of Grout (ft): 190
Depth to Top of Perforated Casing (ft): 381
Depth to Bottom of Perforated Casing (ft): 481
Source Aquifer(s): ARAPAHOE

Well Measurement Summary

Start Date: 04/06/2000 End Date: 04/25/2025
Number of Measurements: 28

Ten Most Recent Readings

Date	Depth to Water Feet Below Land Surface	Elevation of Water (ft)	Change From Previous Measure (ft)
04/25/2025	275.88	5949.12	-27.85
05/22/2024	248.03	5976.97	-21.32
03/22/2023	226.71	5998.29	23.07
06/10/2022	249.78	5975.22	-2.94
07/11/2021	246.84	5978.16	-23.89
07/29/2020	222.95	6002.05	-2.11
05/29/2019	220.84	6004.16	-15.36
04/25/2018	205.48	6019.52	
05/12/2017			
05/27/2016			

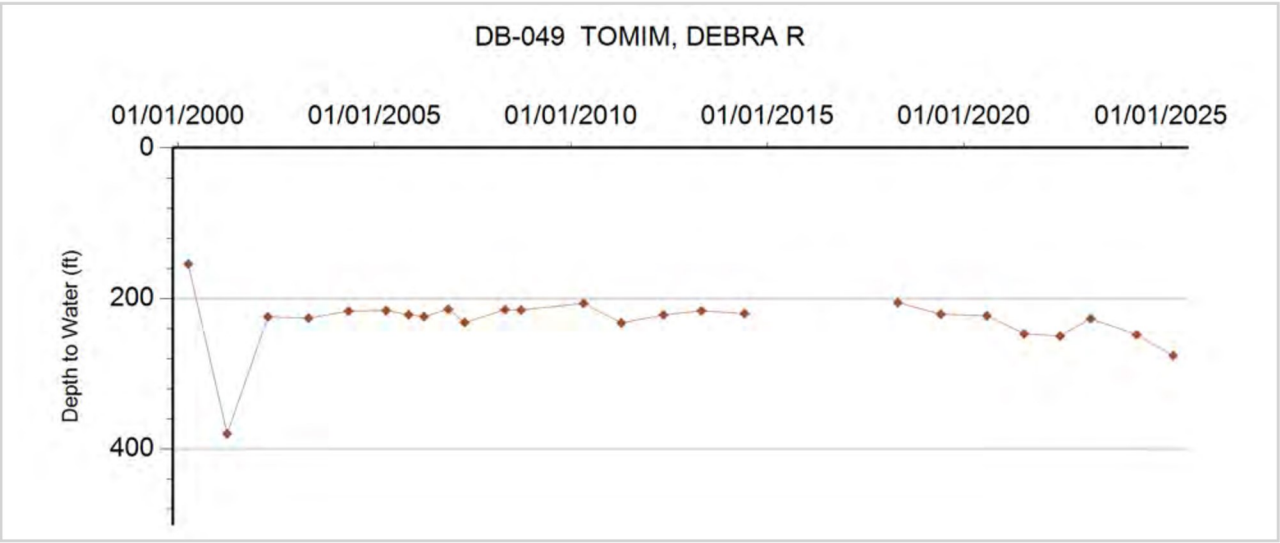

COLORADO
Division of Water Resources
Department of Natural Resources

GROUNDWATER DETAILS

Well Name: DB-051 (1960-2021)
Permit Number: 6501-
Location Number: SC00706009DBC
WDID:
USGS Site ID:
Data Source: DWR
Applicant/Contact:

Physical Location

Dist N/S	Dist E/W	Q10	Q40	Q160	Sec	Township	Range	PM	UTMx	UTMy	Location Accuracy
3576 N	2889 W	SW	NW	SE	9	7.0 S	60.0 W	S	576351.0	4367318.0	GPS

Division: 1 District: 1
County: ELBERT
Designated Basin: KIOWA-BIJOU
Management District:

Construction Information

Surface Elevation (ft): 5700
Well Depth (ft): 160
Depth to Base of Grout (ft):
Depth to Top of Perforated Casing (ft): 130
Depth to Bottom of Perforated Casing (ft): 160
Source Aquifer(s): ARAPAHOE

Well Measurement Summary

Start Date: 08/03/1960 End Date: 06/25/2021
Number of Measurements: 35

Ten Most Recent Readings

Date	Depth to Water Feet Below Land Surface	Elevation of Water (ft)	Change From Previous Measure (ft)
06/25/2021	100.89	5599.11	-0.03
08/17/2020	100.86	5599.14	-0.81
05/28/2019	100.05	5599.95	0.35
05/24/2018	100.40	5599.60	-0.20
05/04/2017	100.20	5599.80	
05/19/2016			
06/26/2015			
05/30/2014			
05/07/2013	100.15	5599.85	
05/08/2012			

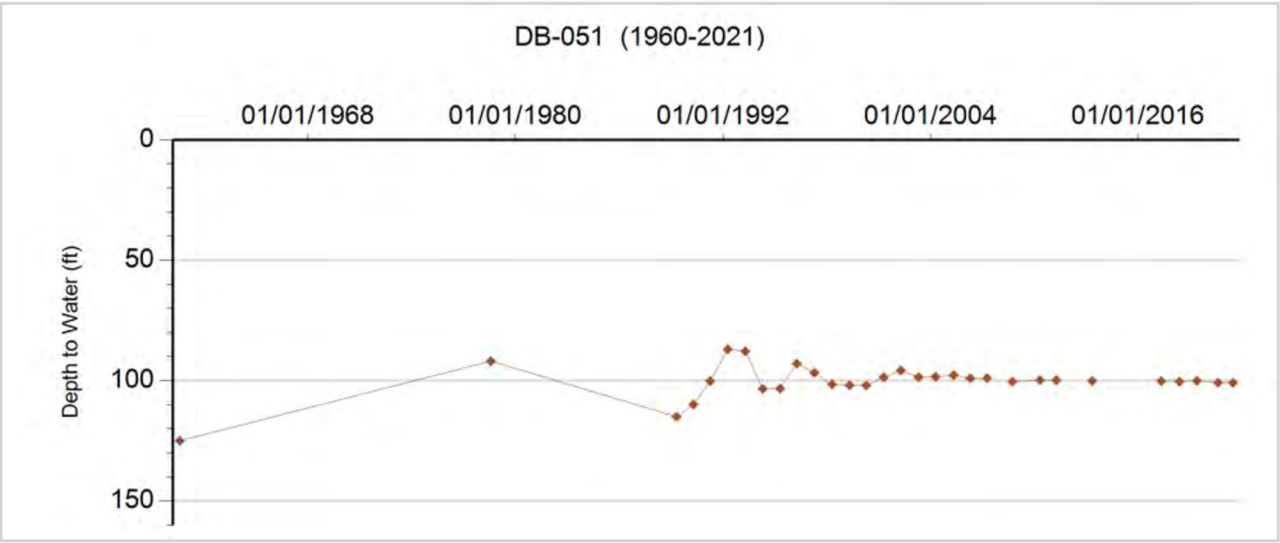

COLORADO
Division of Water Resources
Department of Natural Resources

GROUNDWATER DETAILS

Well Name: DB-051 EHMANN LAND LP
Permit Number: 6501--A
WDID:
Data Source: DWR

Location Number: SC00706009DB
USGS Site ID:
Applicant/Contact:

Physical Location

Dist N/S	Dist E/W	Q10	Q40	Q160	Sec	Township	Range	PM	UTMx	UTMy	Location Accuracy
3563 N	2909 W		NW	SE	9	7.0 S	60.0 W	S	576357.0	4367322.0	GPS

Division: 1 District: 1
County: ELBERT
Designated Basin: KIOWA-BIJOU
Management District:

Construction Information

Surface Elevation (ft):	5702
Well Depth (ft):	400
Depth to Base of Grout (ft):	40
Depth to Top of Perforated Casing (ft):	100
Depth to Bottom of Perforated Casing (ft):	380

Source Aquifer(s): ARAPAHOE

Well Measurement Summary

Start Date: 06/04/2022 End Date: 04/02/2025
Number of Measurements: 4

Ten Most Recent Readings

Date	Depth to Water Feet Below Land Surface	Elevation of Water (ft)	Change From Previous Measure (ft)
04/02/2025	101.64	5600.36	0.29
05/20/2024	101.93	5600.07	0.17
03/08/2023	102.10	5599.90	-0.11
06/04/2022	101.99	5600.01	

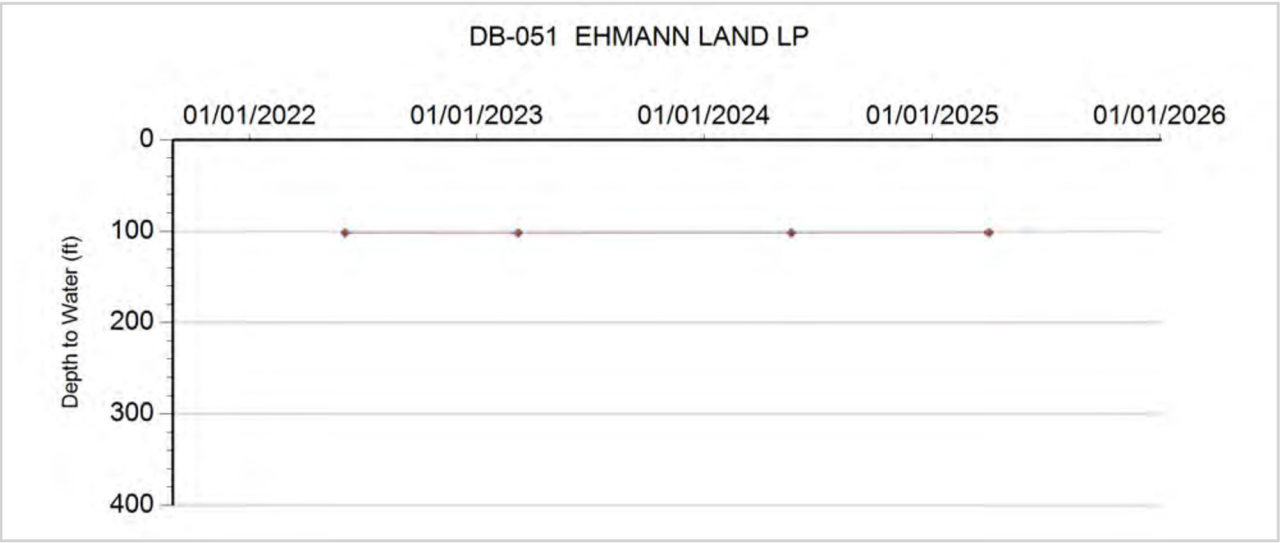

COLORADO
Division of Water Resources
Department of Natural Resources

GROUNDWATER DETAILS

Well Name: DB-053 DEWINDT, JOHN
Permit Number: 4840-
Location Number: SC00706029ABC
WDID:
USGS Site ID:
Data Source: DWR
Applicant/Contact:

Physical Location

Dist N/S	Dist E/W	Q10	Q40	Q160	Sec	Township	Range	PM	UTMx	UTMy	Location Accuracy
1117 N	3021 W	SW	NW	NE	29	7.0 S	60.0 W	S	574854.0	4363228.0	GPS

Division: 1 District: 1
County: ELBERT
Designated Basin: KIOWA-BIJOU
Management District:

Construction Information

Surface Elevation (ft): 5880
Well Depth (ft): 486
Depth to Base of Grout (ft): 400
Depth to Top of Perforated Casing (ft): 460
Depth to Bottom of Perforated Casing (ft): 486
Source Aquifer(s): ARAPAHOE

Well Measurement Summary

Start Date: 10/01/1959 End Date: 04/02/2025
Number of Measurements: 41

Ten Most Recent Readings

Date	Depth to Water Feet Below Land Surface	Elevation of Water (ft)	Change From Previous Measure (ft)
04/02/2025	200.01	5679.99	0.37
05/20/2024	200.38	5679.62	-0.18
03/08/2023	200.20	5679.80	0.88
06/04/2022	201.08	5678.92	-0.02
06/26/2021	201.06	5678.94	6.57
08/17/2020	207.63	5672.37	-7.31
05/28/2019	200.32	5679.68	1.12
05/24/2018	201.44	5678.56	0.31
05/04/2017	201.75	5678.25	8.96
05/19/2016	210.71	5669.29	-10.04

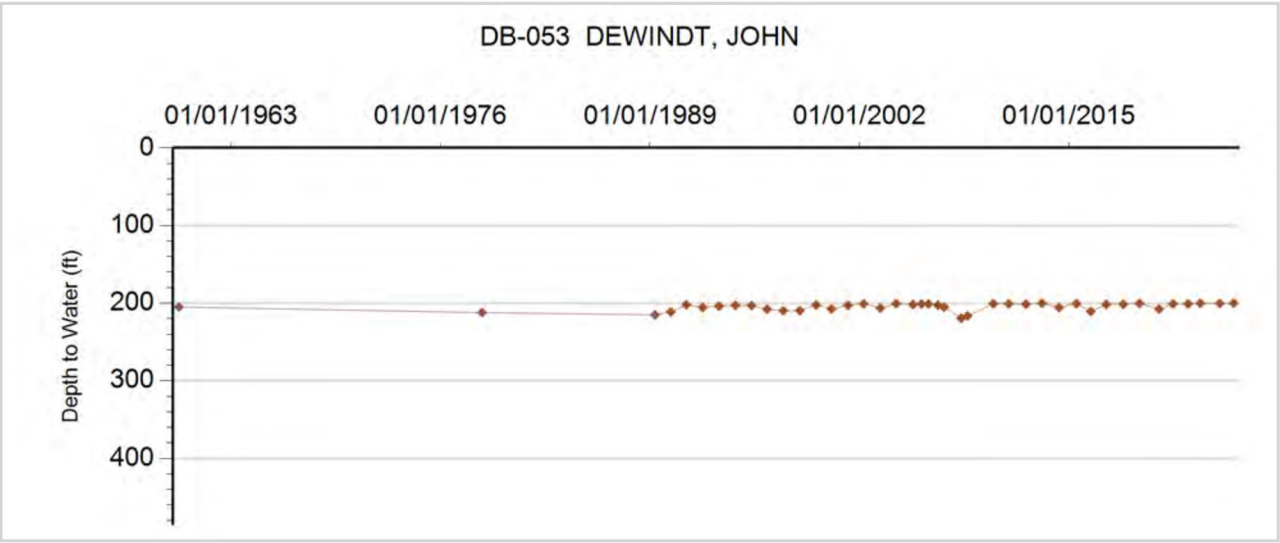

COLORADO
Division of Water Resources
Department of Natural Resources

GROUNDWATER DETAILS

Well Name: DB-061 BURNS, LEONARD
Permit Number: 61822-
Location Number: SC00806103ADB
WDID:
USGS Site ID:
Data Source: DWR
Applicant/Contact:

Physical Location

Dist N/S	Dist E/W	Q10	Q40	Q160	Sec	Township	Range	PM	UTMx	UTMy	Location Accuracy
3841 S	1168 E	NW	SE	NE	3	8.0 S	61.0 W	S	568743.0	4359884.0	GPS

Division: 1 District: 1
County: ELBERT
Designated Basin: KIOWA-BIJOU
Management District:

Construction Information

Surface Elevation (ft): 6078
Well Depth (ft): 715
Depth to Base of Grout (ft): 464
Depth to Top of Perforated Casing (ft): 601
Depth to Bottom of Perforated Casing (ft): 715
Source Aquifer(s): ARAPAHOE

Well Measurement Summary

Start Date: 06/01/1973 End Date: 04/02/2025
Number of Measurements: 42

Ten Most Recent Readings

Date	Depth to Water Feet Below Land Surface	Elevation of Water (ft)	Change From Previous Measure (ft)
04/02/2025	342.49	5735.51	-11.47
05/20/2024	331.02	5746.98	4.93
03/08/2023	335.95	5742.05	-0.56
06/04/2022	335.39	5742.61	-4.15
06/26/2021	331.24	5746.76	1.23
08/17/2020	332.47	5745.53	5.42
05/28/2019	337.89	5740.11	-4.08
05/24/2018	333.81	5744.19	-3.51
05/04/2017	330.30	5747.70	18.63
05/19/2016	348.93	5729.07	-16.16

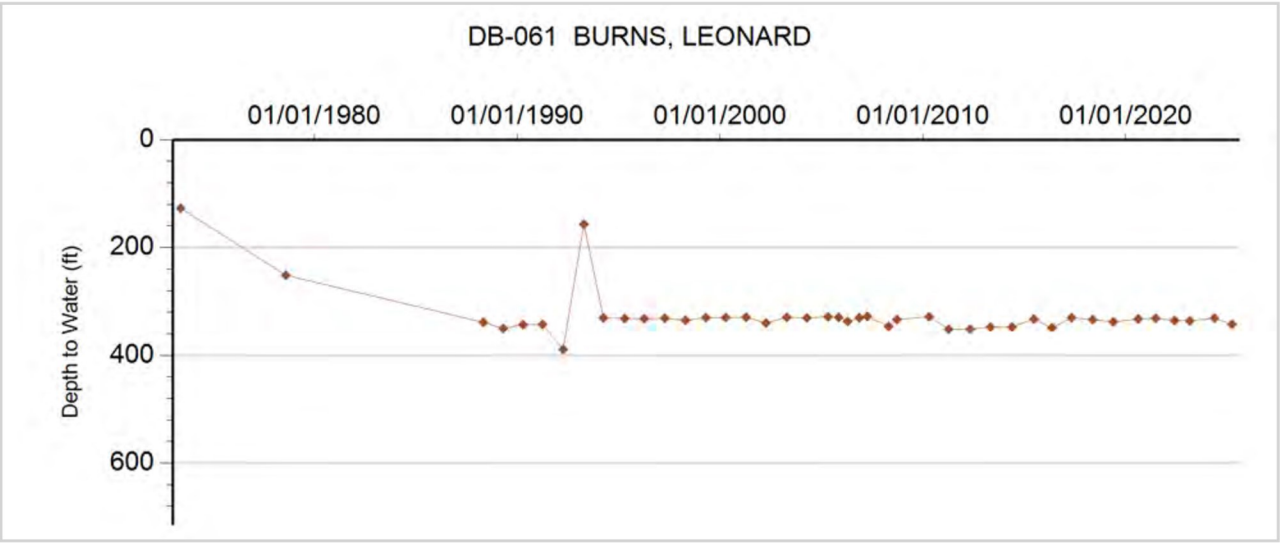

COLORADO
Division of Water Resources
Department of Natural Resources

GROUNDWATER DETAILS

Well Name: DB-069 PARK FUNDING KA
Permit Number: 25602-F
WDID: 0808446
Data Source: DWR

Location Number: SC00806609CAA1
USGS Site ID:
Applicant/Contact:

Physical Location

Dist N/S	Dist E/W	Q10	Q40	Q160	Sec	Township	Range	PM	UTMx	UTMy	Location Accuracy
		NE	NE	SW	9	8.0 S	66.0 W	S	518377.0	4357537.0	GPS

Division: 1 District: 8
County: DOUGLAS
Designated Basin:
Management District:

Construction Information

Surface Elevation (ft): 6658
Well Depth (ft): 2323
Depth to Base of Grout (ft): 1782
Depth to Top of Perforated Casing (ft): 1812
Depth to Bottom of Perforated Casing (ft): 2318
Source Aquifer(s): ARAPAHOE

Well Measurement Summary

Start Date: 09/27/1983 End Date: 04/29/2025
Number of Measurements: 40

Ten Most Recent Readings

Date	Depth to Water Feet Below Land Surface	Elevation of Water (ft)	Change From Previous Measure (ft)
04/29/2025	1720.08	4937.92	81.09
10/09/2024	1801.17	4856.83	-130.98
04/19/2023	1670.19	4987.81	61.68
06/22/2022	1731.87	4926.13	-10.86
06/10/2019	1721.01	4936.99	-1.16
05/31/2018	1719.85	4938.15	-7.16
04/20/2017	1712.69	4945.31	-45.50
05/24/2016	1667.19	4990.81	3.92
07/14/2015	1671.11	4986.89	-17.78
06/24/2014	1653.33	5004.67	-26.83

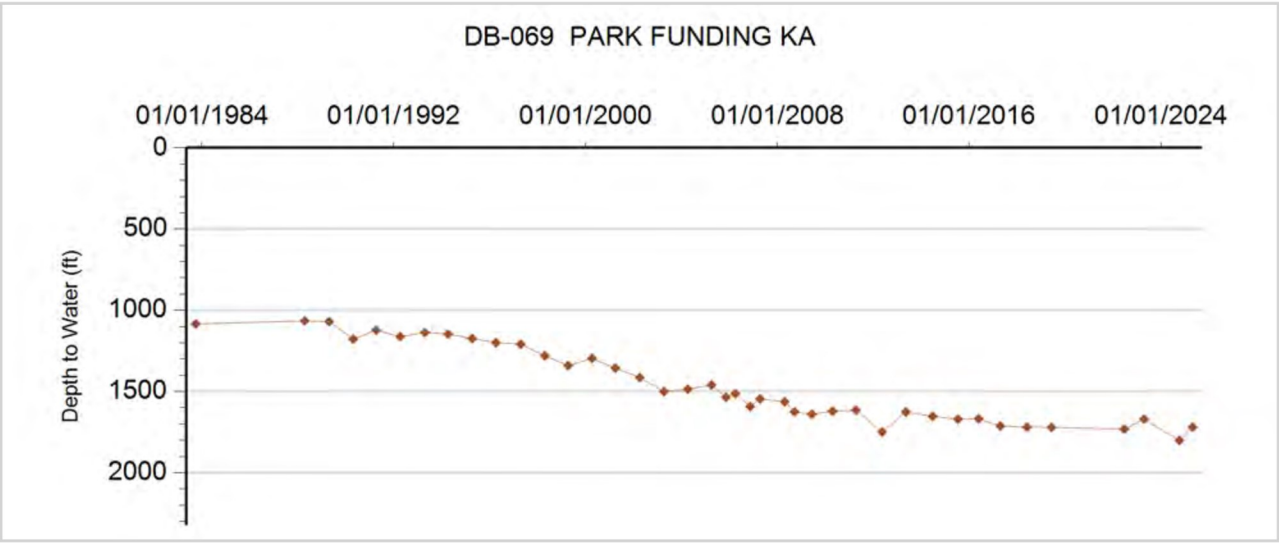

COLORADO
Division of Water Resources
Department of Natural Resources

GROUNDWATER DETAILS

Well Name: DB-073 HASENBOLG, LEROY
Permit Number: 85063-
Location Number: SC00906016BBB
WDID:
USGS Site ID:
Data Source: DWR
Applicant/Contact:

Physical Location

Dist N/S	Dist E/W	Q10	Q40	Q160	Sec	Township	Range	PM	UTMx	UTMy	Location Accuracy
54 N	200 W	NW	NW	NW	16	9.0 S	60.0 W	S	575697.0	4347495.0	GPS

Division: 1 District: 1
County: ELBERT
Designated Basin: KIOWA-BIJOU
Management District:

Construction Information

Surface Elevation (ft):	5950
Well Depth (ft):	186
Depth to Base of Grout (ft):	10
Depth to Top of Perforated Casing (ft):	146
Depth to Bottom of Perforated Casing (ft):	186

Source Aquifer(s): ARAPAHOE

Well Measurement Summary

Start Date: 08/01/1976 End Date: 04/02/2025
Number of Measurements: 41

Ten Most Recent Readings

Date	Depth to Water Feet Below Land Surface	Elevation of Water (ft)	Change From Previous Measure (ft)
04/02/2025	103.35	5846.65	-0.26
05/20/2024	103.09	5846.91	1.60
03/08/2023	104.69	5845.31	-0.39
06/04/2022	104.30	5845.70	-0.35
06/26/2021	103.95	5846.05	-0.39
07/29/2020	103.56	5846.44	-0.15
05/28/2019	103.41	5846.59	-0.06
04/19/2018	103.35	5846.65	-0.13
05/04/2017	103.22	5846.78	0.00
05/19/2016	103.22	5846.78	0.45

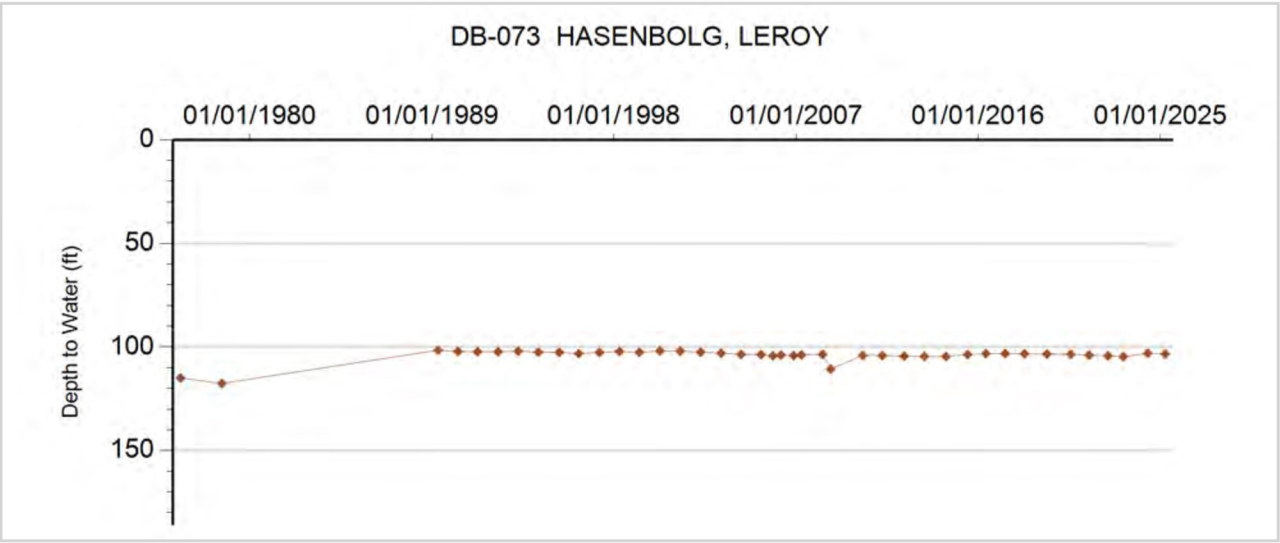

COLORADO
Division of Water Resources
Department of Natural Resources

GROUNDWATER DETAILS

Well Name: DB-081 LEMLEY, DONALD
Permit Number: 4712-
Location Number: SC01006004BDD
WDID:
USGS Site ID:
Data Source: DWR
Applicant/Contact:

Physical Location

Dist N/S	Dist E/W	Q10	Q40	Q160	Sec	Township	Range	PM	UTMx	UTMy	Location Accuracy
3151 S	3470 E	SE	SE	NW	4	10.0 S	60.0 W	S	576185.0	4340432.0	GPS

Division: 1 District: 1
County: ELBERT
Designated Basin: KIOWA-BIJOU
Management District:

Construction Information

Surface Elevation (ft): 6080
Well Depth (ft): 240
Depth to Base of Grout (ft):
Depth to Top of Perforated Casing (ft): 180
Depth to Bottom of Perforated Casing (ft): 240
Source Aquifer(s): ARAPAHOE

Well Measurement Summary

Start Date: 09/01/1959 End Date: 05/28/2019
Number of Measurements: 35

Ten Most Recent Readings

Date	Depth to Water Feet Below Land Surface	Elevation of Water (ft)	Change From Previous Measure (ft)
05/28/2019			
05/24/2018	88.90	5991.10	-1.05
05/04/2017	87.85	5992.15	-0.21
05/02/2016	87.64	5992.36	3.96
06/26/2015	91.60	5988.40	-0.19
05/30/2014	91.41	5988.59	3.27
05/08/2013	94.68	5985.32	-3.00
05/08/2012	91.68	5988.32	-4.08
04/09/2011	87.60	5992.40	-0.91
04/21/2010	86.69	5993.31	7.16

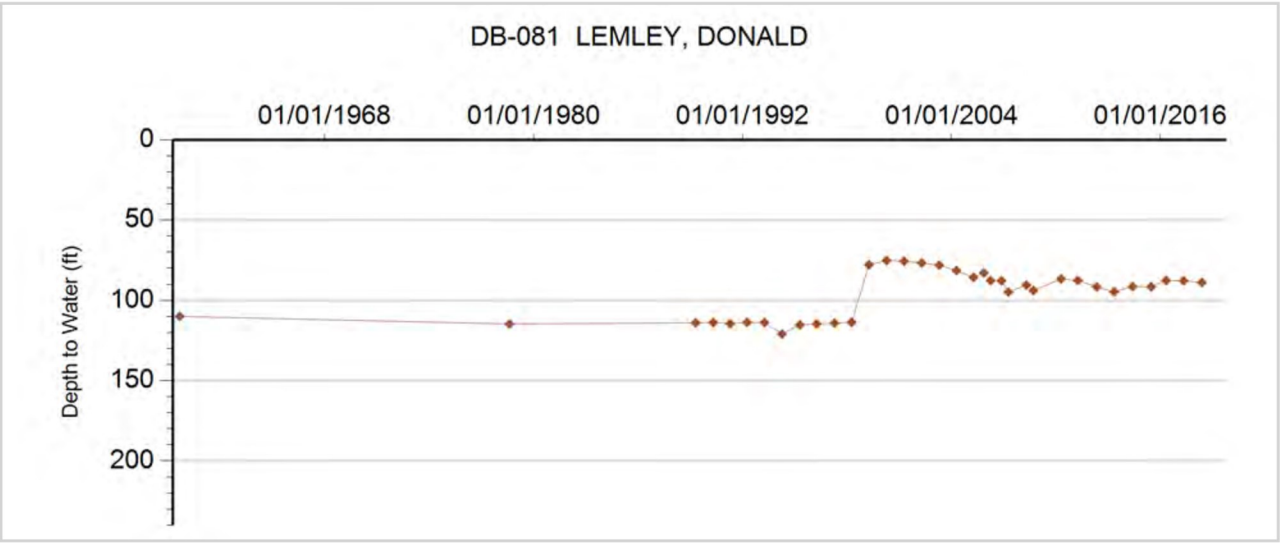

COLORADO
Division of Water Resources
Department of Natural Resources

GROUNDWATER DETAILS

Well Name: DB-082 (1971-2021)
Permit Number: 44490-
Location Number: SC01006111BCB
WDID:
USGS Site ID:
Data Source: DWR
Applicant/Contact:

Physical Location

Dist N/S	Dist E/W	Q10	Q40	Q160	Sec	Township	Range	PM	UTMx	UTMy	Location Accuracy
3550 S	367 W	NW	SW	NW	11	10.0 S	61.0 W	S	569337.0	4338894.0	GPS

Division: 1 District: 1
County: ELBERT
Designated Basin: KIOWA-BIJOU
Management District:

Construction Information

Surface Elevation (ft): 6205
Well Depth (ft): 484
Depth to Base of Grout (ft): 238
Depth to Top of Perforated Casing (ft): 383
Depth to Bottom of Perforated Casing (ft): 484
Source Aquifer(s): ARAPAHOE

Well Measurement Summary

Start Date: 02/01/1971 End Date: 03/08/2023
Number of Measurements: 39

Ten Most Recent Readings

Date	Depth to Water Feet Below Land Surface	Elevation of Water (ft)	Change From Previous Measure (ft)
03/08/2023			
06/26/2021	228.24	5976.76	-14.64
07/29/2020	213.60	5991.40	13.27
05/28/2019	226.87	5978.13	-8.98
05/24/2018	217.89	5987.11	
05/04/2017			
05/02/2016	214.93	5990.07	9.63
06/26/2015	224.56	5980.44	-2.86
05/30/2014	221.70	5983.30	3.55
05/08/2013	225.25	5979.75	-0.53

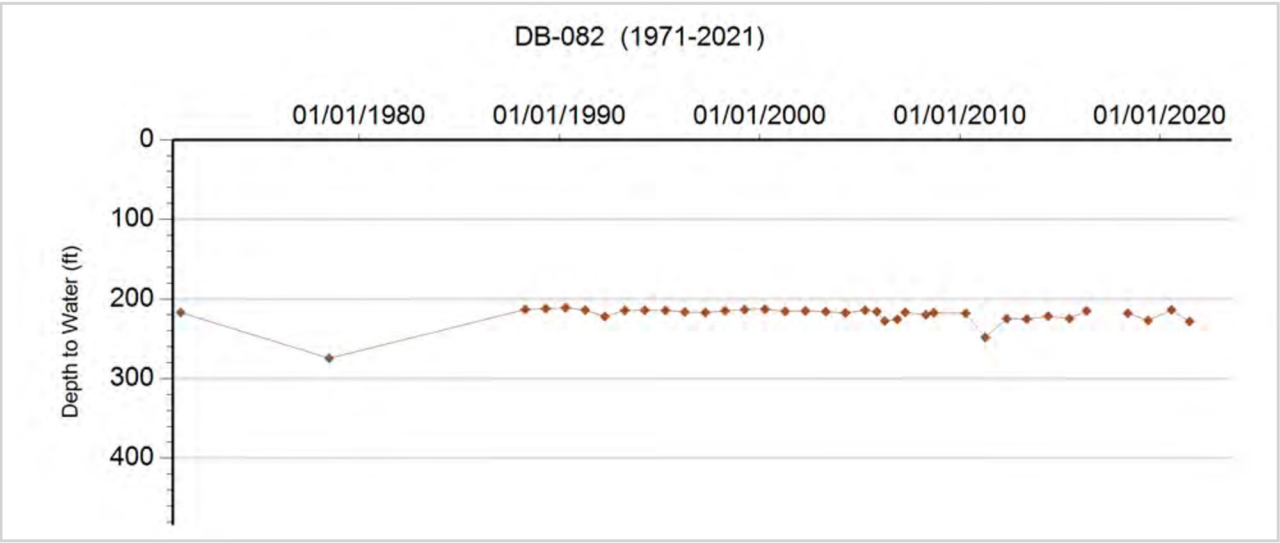

COLORADO
Division of Water Resources
Department of Natural Resources

GROUNDWATER DETAILS

Well Name: DB-082 BEN LEMOND GUN CLUB
Permit Number: 44490--A
Location Number: SC01006111BC
WDID:
USGS Site ID:
Data Source: DWR
Applicant/Contact:

Physical Location

Dist N/S	Dist E/W	Q10	Q40	Q160	Sec	Township	Range	PM	UTMx	UTMy	Location Accuracy
3530 S	301 W		SW	NW	11	10.0 S	61.0 W	S	569317.0	4338888.0	GPS

Division: 1 District: 1
County: ELBERT
Designated Basin: KIOWA-BIJOU
Management District:

Construction Information

Surface Elevation (ft):	6215
Well Depth (ft):	560
Depth to Base of Grout (ft):	300
Depth to Top of Perforated Casing (ft):	460
Depth to Bottom of Perforated Casing (ft):	560

Source Aquifer(s): ARAPAHOE

Well Measurement Summary

Start Date: 06/04/2022 End Date: 04/02/2025
Number of Measurements: 4

Ten Most Recent Readings

Date	Depth to Water Feet Below Land Surface	Elevation of Water (ft)	Change From Previous Measure (ft)
04/02/2025	223.16	5991.84	-60.42
05/20/2024	162.74	6052.26	
03/08/2023			
06/04/2022	225.19	5989.81	



COLORADO
Division of Water Resources
Department of Natural Resources

GROUNDWATER DETAILS

Well Name: DB-083 HERTNEKY,GEO.& KEN.
Permit Number: 48587-
Location Number: SC01006121BBB
WDID:
USGS Site ID:
Data Source: DWR
Applicant/Contact:

Physical Location

Dist N/S	Dist E/W	Q10	Q40	Q160	Sec	Township	Range	PM	UTMx	UTMy	Location Accuracy
169 N	348 W	NW	NW	NW	21	10.0 S	61.0 W	S	566124.0	4336099.0	GPS

Division: 1 District: 1
County: ELBERT
Designated Basin: UPPER BIG SANDY
Management District: UPPER BIG SANDY

Construction Information

Surface Elevation (ft): 6322
Well Depth (ft): 510
Depth to Base of Grout (ft):
Depth to Top of Perforated Casing (ft): 390
Depth to Bottom of Perforated Casing (ft): 510
Source Aquifer(s): ARAPAHOE

Well Measurement Summary

Start Date: 10/01/1971 End Date: 04/02/2025
Number of Measurements: 40

Ten Most Recent Readings

Date	Depth to Water Feet Below Land Surface	Elevation of Water (ft)	Change From Previous Measure (ft)
04/02/2025	294.76	6027.24	-3.82
05/20/2024	290.94	6031.06	3.44
03/08/2023	294.38	6027.62	0.77
06/04/2022	295.15	6026.85	-1.09
06/26/2021	294.06	6027.94	0.33
07/29/2020	294.39	6027.61	-1.15
05/28/2019	293.24	6028.76	-0.60
05/24/2018	292.64	6029.36	4.14
05/04/2017	296.78	6025.22	-4.87
05/02/2016	291.91	6030.09	-0.83

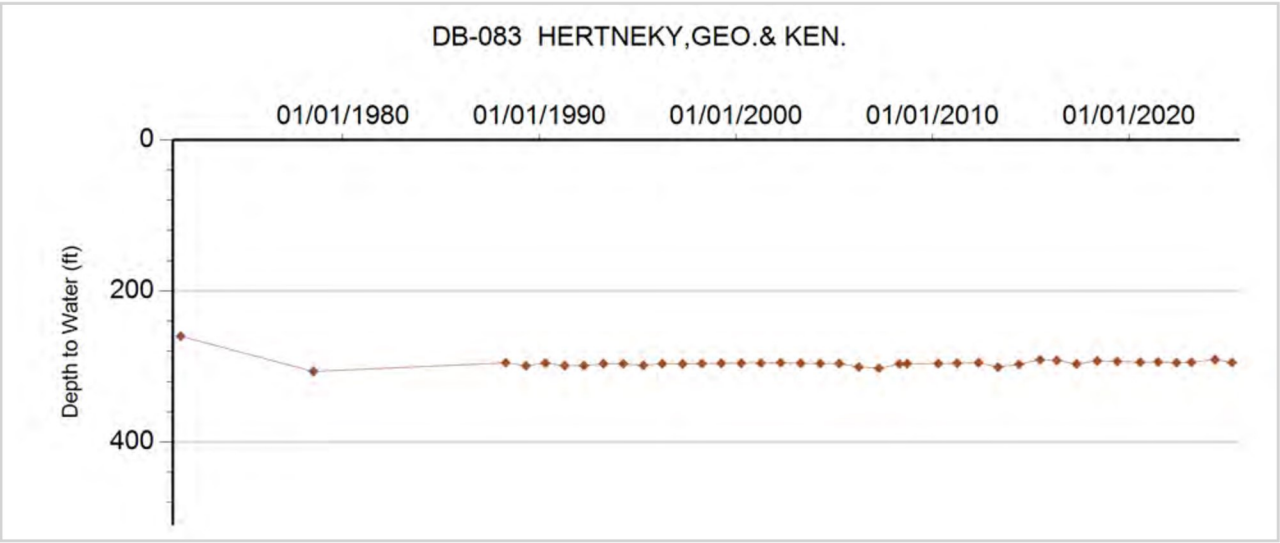

COLORADO
Division of Water Resources
Department of Natural Resources

GROUNDWATER DETAILS

Well Name: DB-090 ARIES LAND CO TH-2
Permit Number: 29896-M
Location Number: SC01406428AAC2
WDID:
USGS Site ID:
Data Source: DWR
Applicant/Contact:

Physical Location

Dist N/S	Dist E/W	Q10	Q40	Q160	Sec	Township	Range	PM	UTMx	UTMy	Location Accuracy
		SW	NE	NE	28	14.0 S	64.0 W	S	538454.0	4295421.0	GPS

Division: 2 District: 10
County: EL PASO
Designated Basin:
Management District:

Construction Information

Surface Elevation (ft):	6320
Well Depth (ft):	254
Depth to Base of Grout (ft):	110
Depth to Top of Perforated Casing (ft):	110
Depth to Bottom of Perforated Casing (ft):	220

Source Aquifer(s): ARAPAHOE

Well Measurement Summary

Start Date: 06/18/1986 End Date: 04/25/2025
Number of Measurements: 1188

Ten Most Recent Readings

Date	Depth to Water Feet Below Land Surface	Elevation of Water (ft)	Change From Previous Measure (ft)
04/25/2025	112.92	6206.92	0.10
04/17/2025	113.02	6206.82	0.04
04/16/2025	113.06	6206.78	0.05
04/15/2025	113.11	6206.73	-0.01
04/14/2025	113.10	6206.74	-0.05
04/13/2025	113.05	6206.79	0.02
04/12/2025	113.07	6206.77	0.08
04/11/2025	113.15	6206.69	0.03
04/10/2025	113.18	6206.66	-0.05
04/09/2025	113.13	6206.71	-0.02

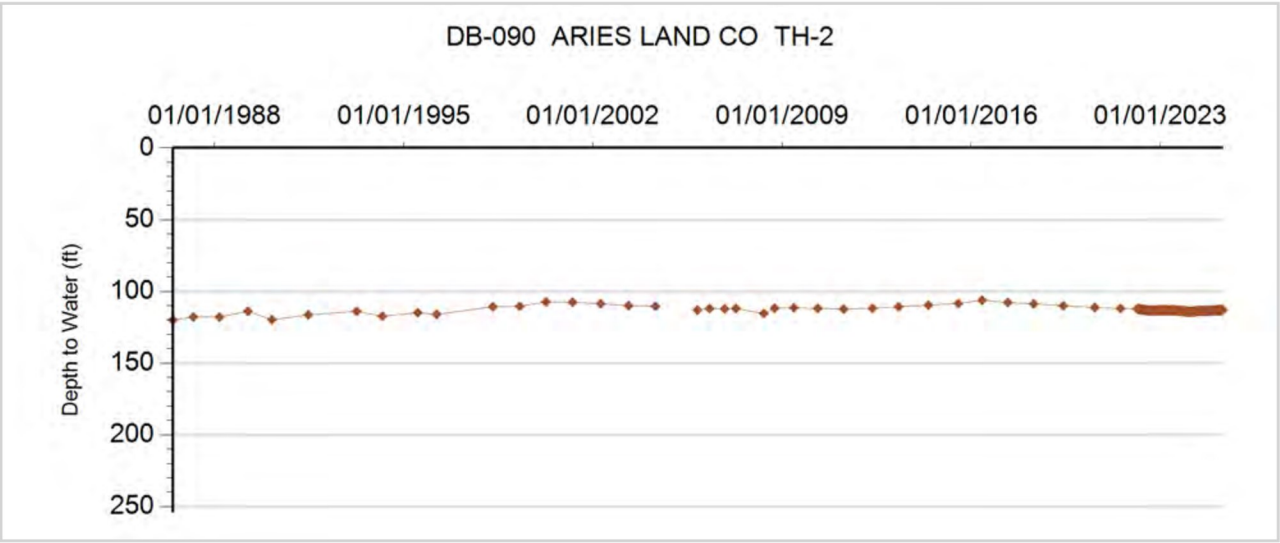

COLORADO
Division of Water Resources
Department of Natural Resources

GROUNDWATER DETAILS

Well Name: DB-096 CLASSICAL ACADEMY
Permit Number: 22967-
Location Number: SC01206632AAA
WDID:
USGS Site ID:
Data Source: DWR
Applicant/Contact:

Physical Location

Dist N/S	Dist E/W	Q10	Q40	Q160	Sec	Township	Range	PM	UTMx	UTMy	Location Accuracy
		NE	NE	NE	32	12.0 S	66.0 W	S	517759.0	4313314.0	GPS

Division: 2 District: 10
County: EL PASO
Designated Basin:
Management District:

Construction Information

Surface Elevation (ft): 6618
Well Depth (ft): 330
Depth to Base of Grout (ft):
Depth to Top of Perforated Casing (ft): 80
Depth to Bottom of Perforated Casing (ft): 330
Source Aquifer(s): ARAPAHOE

Well Measurement Summary

Start Date: 07/01/1978 End Date: 05/11/2017
Number of Measurements: 34

Ten Most Recent Readings

Date	Depth to Water Feet Below Land Surface	Elevation of Water (ft)	Change From Previous Measure (ft)
05/11/2017			
05/25/2016	33.21	6584.79	
07/09/2015			
06/02/2014	38.41	6579.59	-1.16
04/26/2013	37.25	6580.75	-1.17
05/10/2012	36.08	6581.92	16.17
04/15/2011	52.25	6565.75	-14.90
04/29/2010	37.35	6580.65	16.41
06/09/2009	53.76	6564.24	5.94
09/25/2008	59.70	6558.30	-10.08

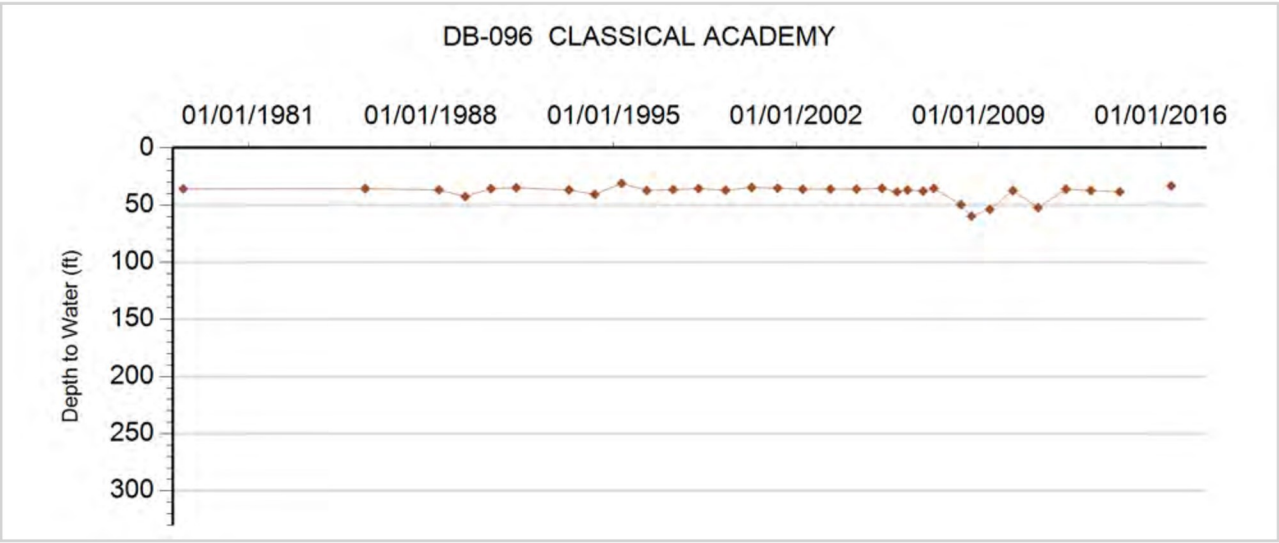

COLORADO
Division of Water Resources
Department of Natural Resources

GROUNDWATER DETAILS

Well Name: DB-097 MID CO INVEST.
Permit Number: 27745-F
Location Number: SC01306317BBA1
WDID:
USGS Site ID:
Data Source: DWR
Applicant/Contact:

Physical Location

Dist N/S	Dist E/W	Q10	Q40	Q160	Sec	Township	Range	PM	UTMx	UTMy	Location Accuracy
78 N	365 W	NE	NW	NW	17	13.0 S	63.0 W	S	545263.5	4308566.8	User supplied

Division: 2 District: 10
County: EL PASO
Designated Basin: UPPER BLACK SQUIRREL CREEK
Management District: UPPER BLACK SQUIRREL

Construction Information

Surface Elevation (ft): 6465
Well Depth (ft): 1050
Depth to Base of Grout (ft): 500
Depth to Top of Perforated Casing (ft): 580
Depth to Bottom of Perforated Casing (ft): 1026
Source Aquifer(s): ARAPAHOE

Well Measurement Summary

Start Date: 05/11/1985 End Date: 04/25/2025
Number of Measurements: 38

Ten Most Recent Readings

Date	Depth to Water Feet Below Land Surface	Elevation of Water (ft)	Change From Previous Measure (ft)
04/25/2025	703.38	5761.62	-166.32
05/22/2024	537.06	5927.94	18.48
03/22/2023	555.54	5909.46	78.54
05/29/2019	634.08	5830.92	46.20
04/25/2018	680.28	5784.72	18.48
05/12/2017	698.76	5766.24	-6.93
05/27/2016	691.83	5773.17	-140.91
07/09/2015	550.92	5914.08	18.48
06/04/2014	569.40	5895.60	-45.00
04/26/2013	524.40	5940.60	47.30

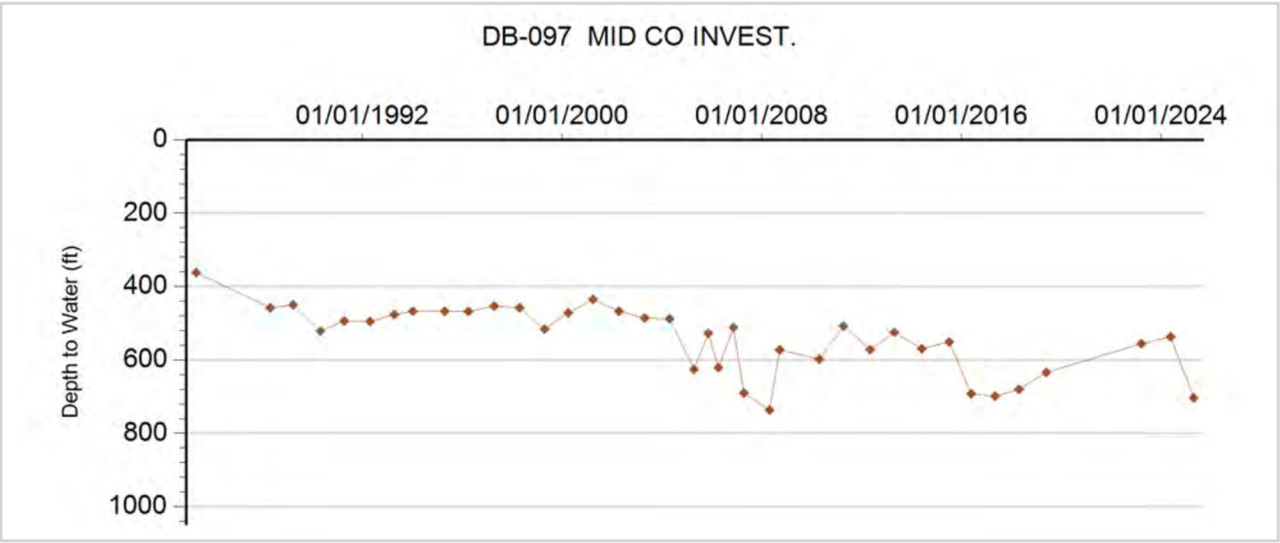

COLORADO
Division of Water Resources
Department of Natural Resources

GROUNDWATER DETAILS

Well Name: DB-101 HESS ARAPAHOE
Permit Number: 58563-F
WDID: 0815082
Data Source: DWR
Location Number: SC00706606DB
USGS Site ID:
Applicant/Contact: PARKER WATER & SANITATION

Physical Location

Dist N/S	Dist E/W	Q10	Q40	Q160	Sec	Township	Range	PM	UTMx	UTMy	Location Accuracy
2230 S	2540 W		NW	SE	6	7.0 S	66.0 W	S	515377.6	4368938.4	Spotted from section lines

Division: 1 District: 8
County: DOUGLAS
Designated Basin:
Management District:

Construction Information

Surface Elevation (ft):	6365
Well Depth (ft):	2200
Depth to Base of Grout (ft):	1736
Depth to Top of Perforated Casing (ft):	1786
Depth to Bottom of Perforated Casing (ft):	2160

Source Aquifer(s): ARAPAHOE

Well Measurement Summary

Start Date: 06/12/2003 End Date: 01/18/2023
Number of Measurements: 747

Ten Most Recent Readings

Date	Depth to Water Feet Below Land Surface	Elevation of Water (ft)	Change From Previous Measure (ft)
01/18/2023	1721.10	4643.90	-1.30
01/17/2023	1719.80	4645.20	1.20
01/16/2023	1721.00	4644.00	-1.30
01/15/2023	1719.70	4645.30	2.30
01/14/2023	1722.00	4643.00	-0.40
01/13/2023	1721.60	4643.40	0.40
01/12/2023	1722.00	4643.00	1.20
01/11/2023	1723.20	4641.80	2.60
01/10/2023	1725.80	4639.20	1.00
01/09/2023	1726.80	4638.20	-0.10

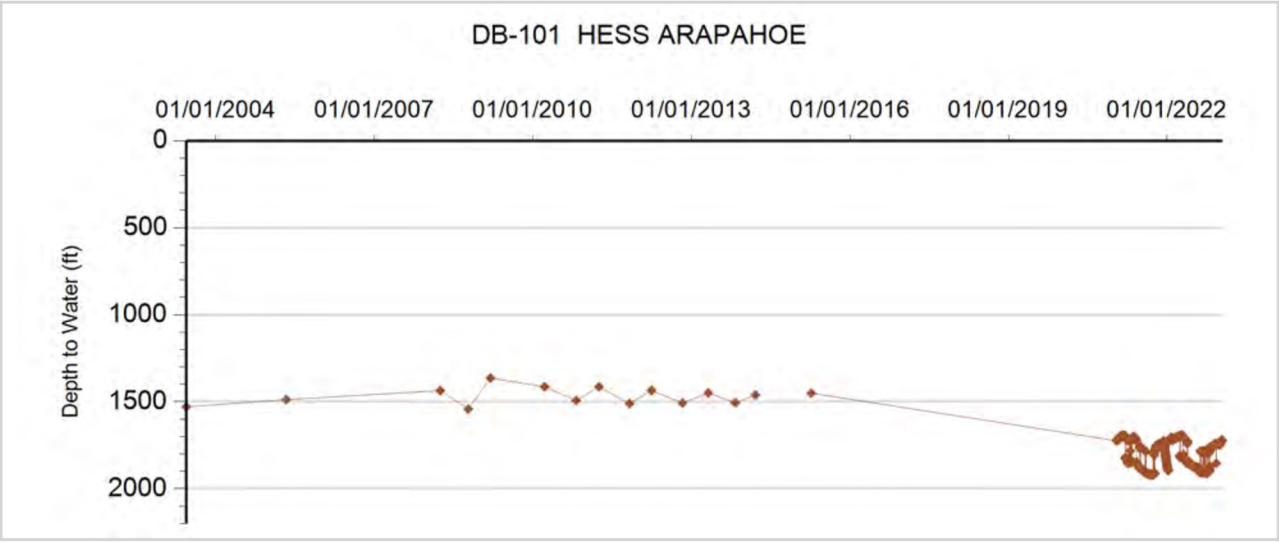

COLORADO
Division of Water Resources
Department of Natural Resources

GROUNDWATER DETAILS

Well Name: DB-101 NEWLIN ARAPAHOE
Permit Number: 54831-F
WDID: 0815083
Data Source: DWR
Location Number: SC00606631AD
USGS Site ID:
Applicant/Contact: PARKER WATER & SANITATION

Physical Location

Dist N/S	Dist E/W	Q10	Q40	Q160	Sec	Township	Range	PM	UTMx	UTMy	Location Accuracy
2000 N	300 E		SE	NE	31	6.0 S	66.0 W	S	516059.6	4370878.5	Spotted from section lines

Division: 1 District: 8
County: DOUGLAS
Designated Basin:
Management District:

Construction Information

Surface Elevation (ft):	6200
Well Depth (ft):	2078
Depth to Base of Grout (ft):	1540
Depth to Top of Perforated Casing (ft):	1623
Depth to Bottom of Perforated Casing (ft):	2038

Source Aquifer(s): ARAPAHOE

Well Measurement Summary

Start Date: 03/27/2001 End Date: 01/09/2023
Number of Measurements: 737

Ten Most Recent Readings

Date	Depth to Water Feet Below Land Surface	Elevation of Water (ft)	Change From Previous Measure (ft)
01/09/2023	1555.80	4644.20	2.20
01/08/2023	1558.00	4642.00	2.50
01/07/2023	1560.50	4639.50	3.40
01/06/2023	1563.90	4636.10	5.30
01/05/2023	1569.20	4630.80	12.10
01/04/2023	1581.30	4618.70	140.50
01/03/2023	1721.80	4478.20	-0.90
01/02/2023	1720.90	4479.10	9.50
01/01/2023	1730.40	4469.60	-8.50
12/31/2022	1721.90	4478.10	-137.40

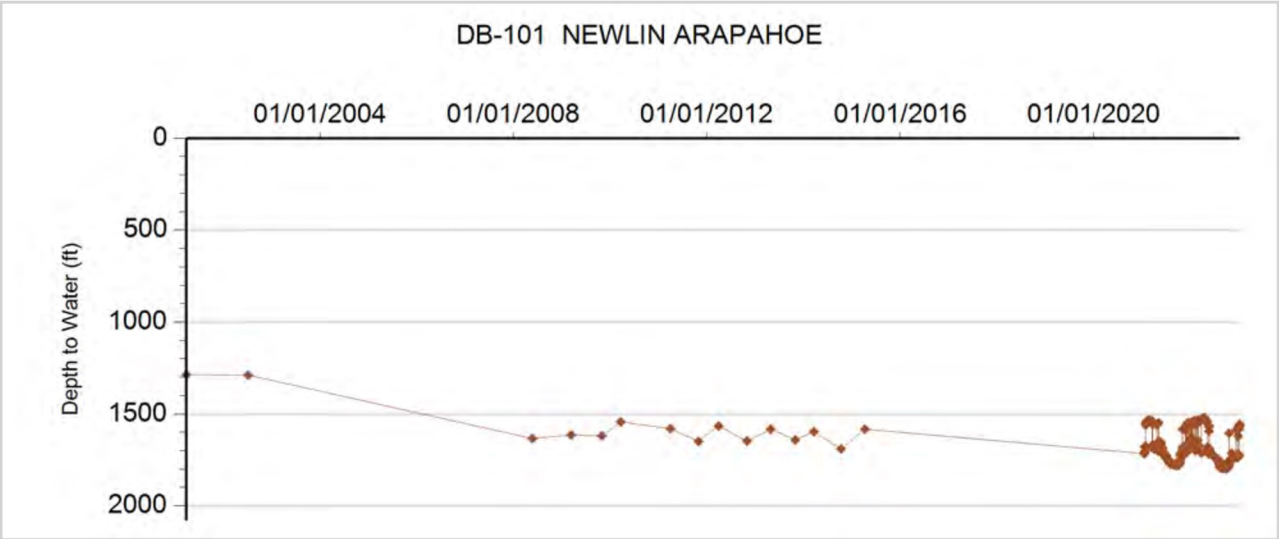

COLORADO
Division of Water Resources
Department of Natural Resources

GROUNDWATER DETAILS

Well Name: DB-101 REUTER-HESS ARAPAHOE
Permit Number: 54375-F
Location Number: SC00606631DD
WDID:
USGS Site ID:
Data Source: DWR
Applicant/Contact: PARKER WATER & SANITATION

Physical Location

Dist N/S	Dist E/W	Q10	Q40	Q160	Sec	Township	Range	PM	UTMx	UTMy	Location Accuracy
400 S	1100 E		SE	SE	31	6.0 S	66.0 W	S	515811.3	4369984.5	Spotted from section lines

Division: 1 District: 8
County: DOUGLAS
Designated Basin:
Management District:

Construction Information

Surface Elevation (ft): 6260
Well Depth (ft): 2133
Depth to Base of Grout (ft):
Depth to Top of Perforated Casing (ft): 1695
Depth to Bottom of Perforated Casing (ft): 2090
Source Aquifer(s): ARAPAHOE

Well Measurement Summary

Start Date: 02/13/2001 End Date: 01/09/2023
Number of Measurements: 591

Ten Most Recent Readings

Date	Depth to Water Feet Below Land Surface	Elevation of Water (ft)	Change From Previous Measure (ft)
01/09/2023	1624.80	4635.20	2.20
01/08/2023	1627.00	4633.00	2.50
01/07/2023	1629.50	4630.50	3.40
01/06/2023	1632.90	4627.10	5.30
01/05/2023	1638.20	4621.80	12.10
01/04/2023	1650.30	4609.70	140.50
01/03/2023	1790.80	4469.20	-0.90
01/02/2023	1789.90	4470.10	9.50
01/01/2023	1799.40	4460.60	-8.50
12/31/2022	1790.90	4469.10	-137.40

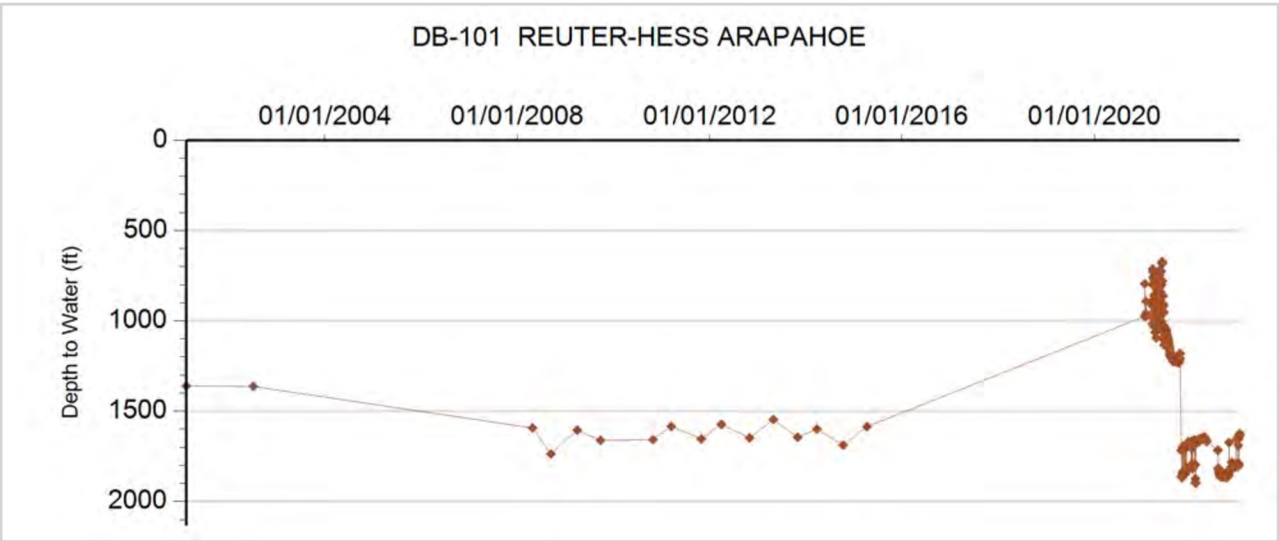

COLORADO
Division of Water Resources
Department of Natural Resources

GROUNDWATER DETAILS

Well Name: DB-101 STROH RANCH KA
Permit Number: 58468-F
Location Number: SC00706604BA
WDID:
USGS Site ID:
Data Source: DWR
Applicant/Contact: PARKER WATER & SANITATION

Physical Location

Dist N/S	Dist E/W	Q10	Q40	Q160	Sec	Township	Range	PM	UTMx	UTMy	Location Accuracy
1310 N	1550 W		SE	NW	4	7.0 S	66.0 W	S	518224.0	4369479.6	Spotted from section lines

Division: 1 District: 8
County: DOUGLAS
Designated Basin:
Management District:

Construction Information

Surface Elevation (ft): 6110
Well Depth (ft): 1953
Depth to Base of Grout (ft): 1430
Depth to Top of Perforated Casing (ft): 1492
Depth to Bottom of Perforated Casing (ft): 1912
Source Aquifer(s): ARAPAHOE

Well Measurement Summary

Start Date: 05/29/2003 End Date: 01/18/2023
Number of Measurements: 745

Ten Most Recent Readings

Date	Depth to Water Feet Below Land Surface	Elevation of Water (ft)	Change From Previous Measure (ft)
01/18/2023	1511.00	4599.00	0.00
01/17/2023	1511.00	4599.00	0.00
01/16/2023	1511.00	4599.00	0.00
01/15/2023	1511.00	4599.00	0.00
01/14/2023	1511.00	4599.00	0.50
01/13/2023	1511.50	4598.50	0.50
01/12/2023	1512.00	4598.00	1.00
01/11/2023	1513.00	4597.00	1.00
01/10/2023	1514.00	4596.00	1.00
01/09/2023	1515.00	4595.00	1.00

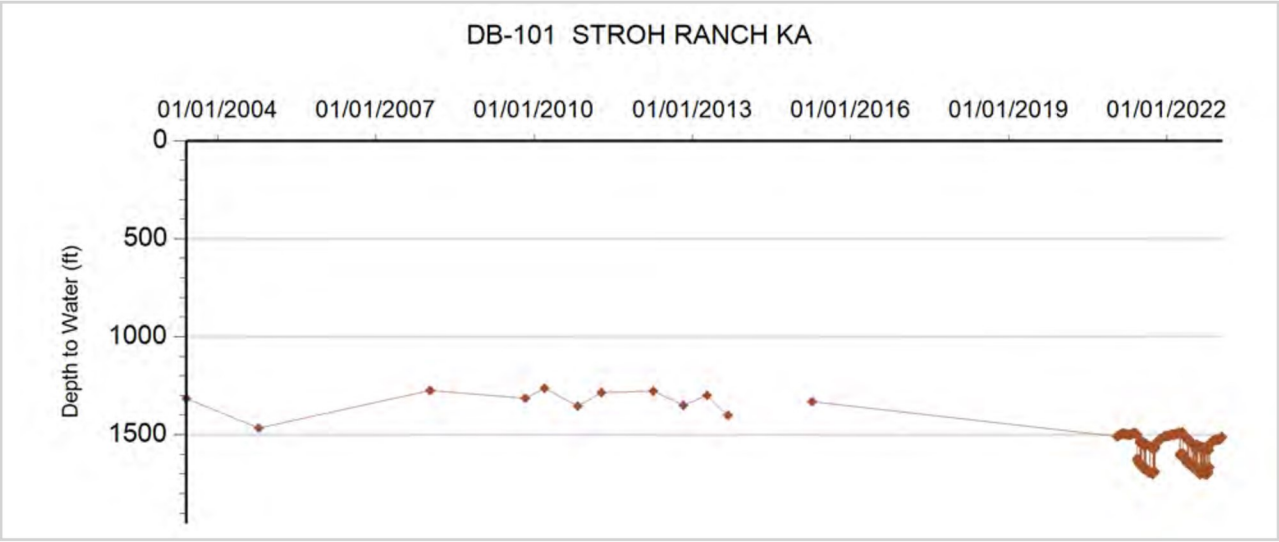

COLORADO
Division of Water Resources
Department of Natural Resources

GROUNDWATER DETAILS

Well Name: DB-102 MONUMENT WELL 7
Permit Number: 37502-F-R
WDID: 1005746
Data Source: DWR
Location Number: SC01106715AA
USGS Site ID:
Applicant/Contact: TOWN OF MONUMENT

Physical Location

Dist N/S	Dist E/W	Q10	Q40	Q160	Sec	Township	Range	PM	UTMx	UTMy	Location Accuracy
			NE	NE	15	11.0 S	67.0 W	S	511203.4	4327720.8	Spotted from quarters

Division: 2 District: 10
County: EL PASO
Designated Basin:
Management District:

Construction Information

Surface Elevation (ft):	7000
Well Depth (ft):	1785
Depth to Base of Grout (ft):	1235
Depth to Top of Perforated Casing (ft):	1256
Depth to Bottom of Perforated Casing (ft):	1716
Source Aquifer(s):	ARAPAHOE

Well Measurement Summary

Start Date: 09/15/2009 End Date: 04/20/2025
Number of Measurements: 21

Ten Most Recent Readings

Date	Depth to Water Feet Below Land Surface	Elevation of Water (ft)	Change From Previous Measure (ft)
04/20/2025	1307.60	5692.40	-49.10
09/18/2024	1258.50	5741.50	20.50
03/17/2023	1279.00	5721.00	16.90
10/17/2022	1295.90	5704.10	15.90
05/22/2022	1311.80	5688.20	7.60
10/19/2021	1319.40	5680.60	-20.60
03/31/2021	1298.80	5701.20	-2.00
10/14/2020	1296.80	5703.20	-30.80
04/15/2019	1266.00	5734.00	49.00
09/27/2018	1315.00	5685.00	-60.30

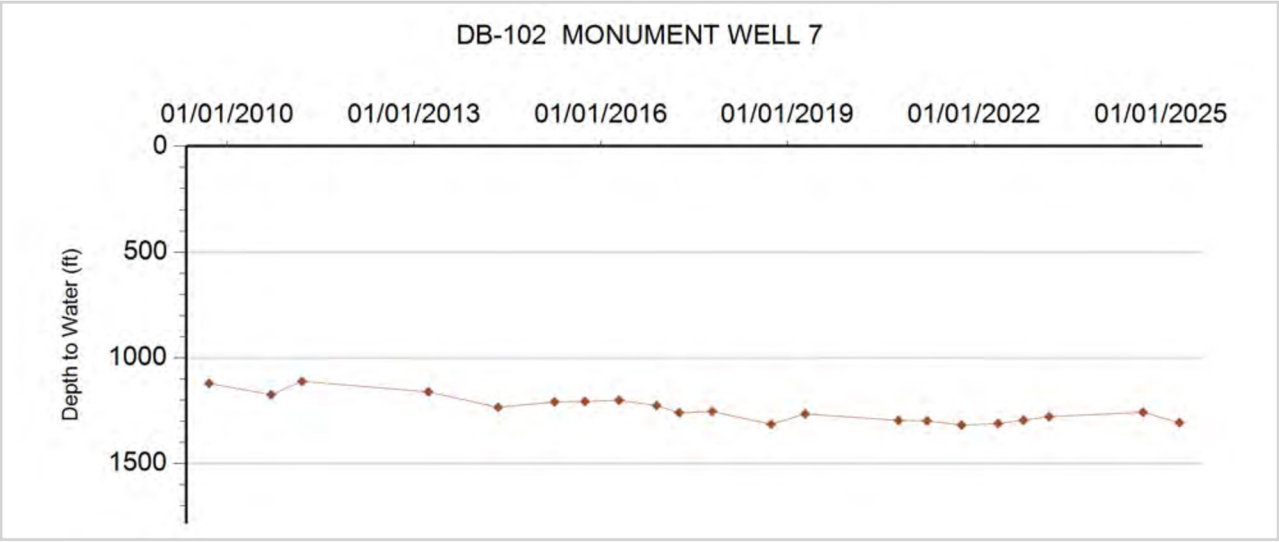

COLORADO
Division of Water Resources
Department of Natural Resources

GROUNDWATER DETAILS

Well Name: DB-102 MONUMENT WELL 8
Permit Number: 47303-F
WDID: 1005444
Data Source: DWR
Location Number: SC01106715DA
USGS Site ID:
Applicant/Contact: TOWN OF MONUMENT

Physical Location

Dist N/S	Dist E/W	Q10	Q40	Q160	Sec	Township	Range	PM	UTMx	UTMy	Location Accuracy
			NE	SE	15	11.0 S	67.0 W	S	511201.9	4326913.1	Spotted from quarters

Division: 2 District: 10
County: EL PASO
Designated Basin:
Management District:

Construction Information

Surface Elevation (ft): 6995
Well Depth (ft): 1688
Depth to Base of Grout (ft):
Depth to Top of Perforated Casing (ft): 1282
Depth to Bottom of Perforated Casing (ft): 1668
Source Aquifer(s): ARAPAHOE

Well Measurement Summary

Start Date: 03/17/1997 End Date: 05/22/2025
Number of Measurements: 26

Ten Most Recent Readings

Date	Depth to Water Feet Below Land Surface	Elevation of Water (ft)	Change From Previous Measure (ft)
05/22/2025	1288.90	5706.10	5.10
09/23/2024	1294.00	5701.00	-23.90
03/17/2023	1270.10	5724.90	16.90
10/21/2022	1287.00	5708.00	-10.00
05/27/2022	1277.00	5718.00	86.90
09/02/2021	1363.90	5631.10	-116.00
03/29/2021	1247.90	5747.10	15.80
09/29/2020	1263.70	5731.30	-17.70
04/15/2019	1246.00	5749.00	41.00
09/27/2018	1287.00	5708.00	-58.00

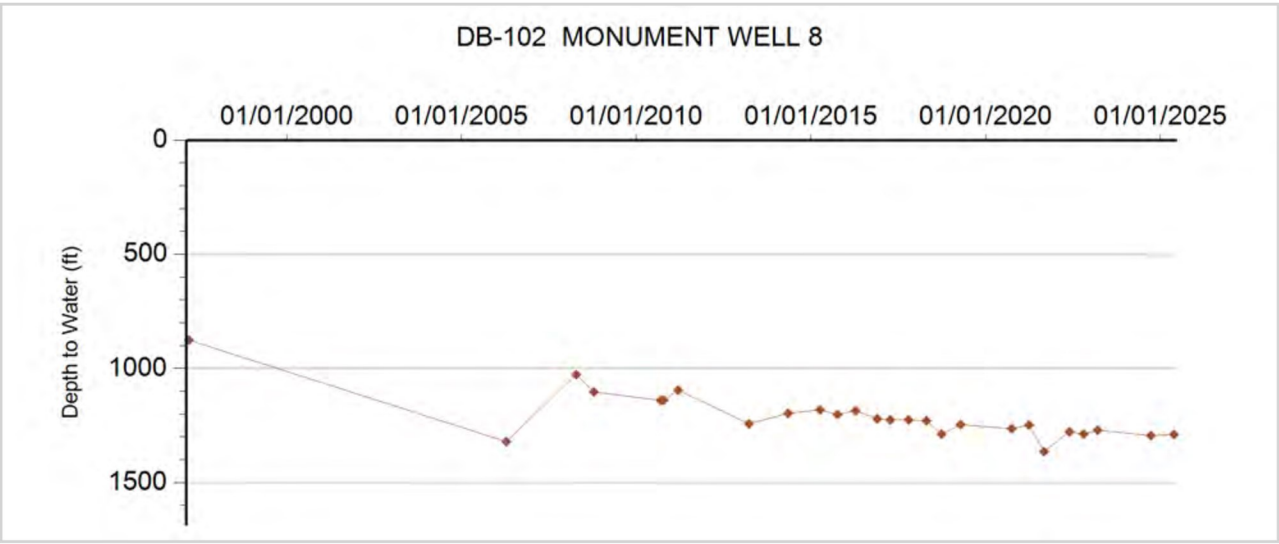

COLORADO
Division of Water Resources
Department of Natural Resources

GROUNDWATER DETAILS

Well Name: DB-102 MONUMENT WELL 9
Permit Number: 60943-F
WDID: 1006803
Data Source: Monum 1994

Location Number: SC01106723CD
USGS Site ID:
Applicant/Contact: Town of Monument

Physical Location

Dist N/S	Dist E/W	Q10	Q40	Q160	Sec	Township	Range	PM	UTMx	UTMy	Location Accuracy
			NE	NW	26	11.0 S	67.0 W	S	511862.8	4324561.0	User supplied

Division: 2 District: 10
County: EL PASO
Designated Basin:
Management District:

Construction Information

Surface Elevation (ft): 6872
Well Depth (ft): 1520
Depth to Base of Grout (ft):
Depth to Top of Perforated Casing (ft): 1040
Depth to Bottom of Perforated Casing (ft): 1454
Source Aquifer(s): ARAPAHOE

Well Measurement Summary

Start Date: 10/04/2017 End Date: 03/02/2025
Number of Measurements: 12

Ten Most Recent Readings

Date	Depth to Water Feet Below Land Surface	Elevation of Water (ft)	Change From Previous Measure (ft)
03/02/2025	976.00	5896.00	71.00
10/20/2024	1047.00	5825.00	-61.00
03/21/2023	986.00	5886.00	47.00
10/20/2022	1033.00	5839.00	-96.00
05/06/2022	937.00	5935.00	24.00
10/12/2021	961.00	5911.00	-34.00
03/22/2021	927.00	5945.00	92.00
10/23/2020	1019.00	5853.00	-62.00
04/15/2019	957.00	5915.00	96.00
09/27/2018	1053.00	5819.00	-108.70

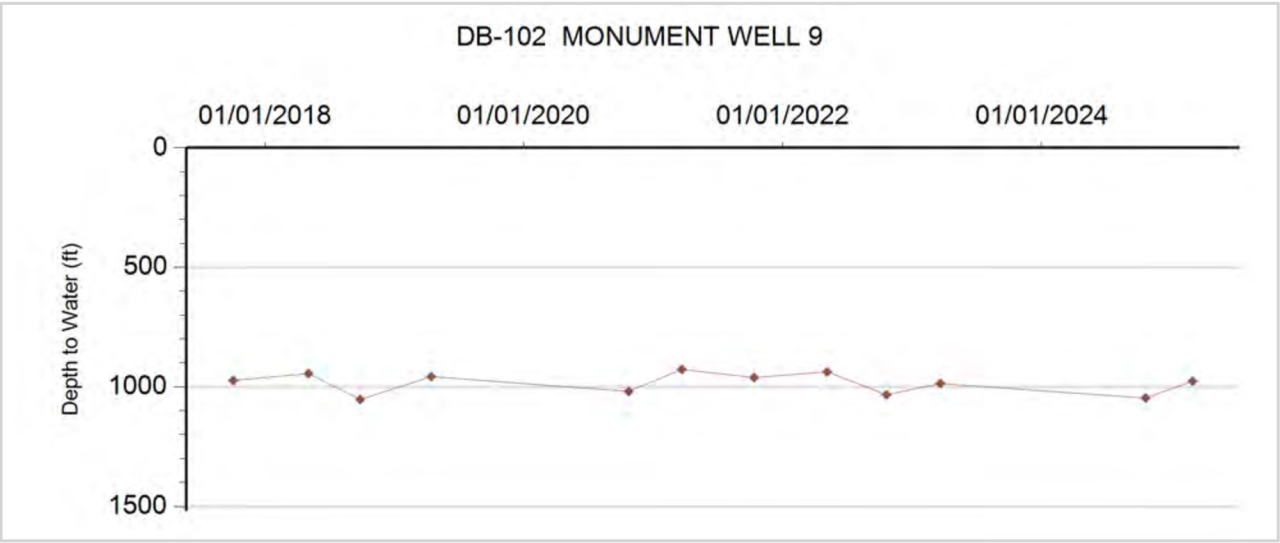

COLORADO
Division of Water Resources
Department of Natural Resources

GROUNDWATER DETAILS

Well Name: DB-103 PRAIRIE VIEW KA
Permit Number: 26666-F
WDID: 0108023
Data Source: DWR
Location Number: SC00306430DD
USGS Site ID:
Applicant/Contact: PRAIRIE VIEW HOA

Physical Location

Dist N/S	Dist E/W	Q10	Q40	Q160	Sec	Township	Range	PM	UTMx	UTMy	Location Accuracy
56 S	1132 E		SE	SE	30	3.0 S	64.0 W	S	535343.8	4400560.3	Spotted from section lines

Division: 1 District: 1
County: ADAMS
Designated Basin:
Management District:

Construction Information

Surface Elevation (ft):	5575
Well Depth (ft):	1255
Depth to Base of Grout (ft):	600
Depth to Top of Perforated Casing (ft):	625
Depth to Bottom of Perforated Casing (ft):	1200

Source Aquifer(s): ARAPAHOE

Well Measurement Summary

Start Date: 09/21/1983 End Date: 07/05/2025
Number of Measurements: 26

Ten Most Recent Readings

Date	Depth to Water Feet Below Land Surface	Elevation of Water (ft)	Change From Previous Measure (ft)
07/05/2025	381.00	5194.00	26.00
09/22/2023	407.00	5168.00	-14.00
09/13/2022	393.00	5182.00	-2.00
03/20/2022	391.00	5184.00	-4.00
09/08/2021	387.00	5188.00	6.00
03/14/2021	393.00	5182.00	77.00
10/15/2020	470.00	5105.00	-68.00
03/16/2019	402.00	5173.00	-5.00
10/21/2018	397.00	5178.00	6.00
03/12/2018	403.00	5172.00	-6.00

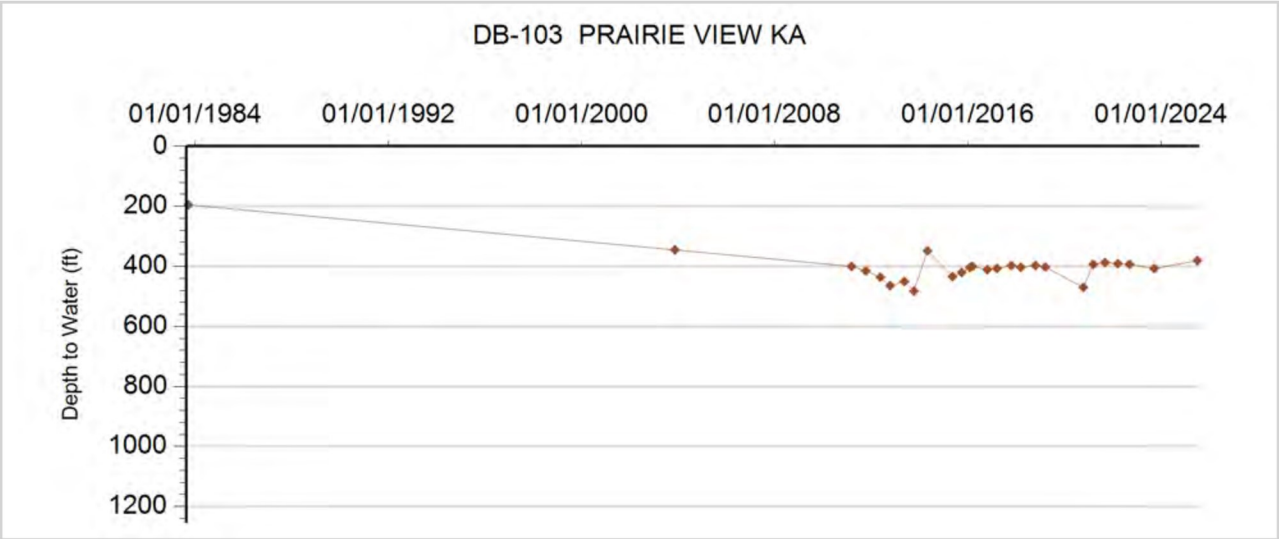

COLORADO
Division of Water Resources
Department of Natural Resources

GROUNDWATER DETAILS

Well Name: DB-104 ACWWA AIRPORT 3
Permit Number: 27776-F
Location Number: SC00506726A DWR2
WDID:
USGS Site ID:
Data Source: DWR
Applicant/Contact:

Physical Location

Dist N/S	Dist E/W	Q10	Q40	Q160	Sec	Township	Range	PM	UTMx	UTMy	Location Accuracy
			NE	NE	26	5.0 S	67.0 W	S	512642.7	4382414.1	Spotted from quarters

Division: 1 District: 8
County: ARAPAHOE
Designated Basin:
Management District:

Construction Information

Surface Elevation (ft): 5726
Well Depth (ft): 1685
Depth to Base of Grout (ft):
Depth to Top of Perforated Casing (ft):
Depth to Bottom of Perforated Casing (ft):
Source Aquifer(s): ARAPAHOE

Well Measurement Summary

Start Date: 04/18/1990 End Date: 04/04/2022
Number of Measurements: 36

Ten Most Recent Readings

Date	Depth to Water Feet Below Land Surface	Elevation of Water (ft)	Change From Previous Measure (ft)
04/04/2022	1225.00	4501.00	-7.00
09/21/2021	1218.00	4508.00	-94.00
04/01/2021	1124.00	4602.00	94.00
10/01/2020	1218.00	4508.00	-118.00
04/01/2020	1100.00	4626.00	83.00
10/01/2019	1183.00	4543.00	-29.00
04/01/2019	1154.00	4572.00	51.00
10/01/2018	1205.00	4521.00	-81.00
04/01/2018	1124.00	4602.00	75.00
10/01/2017	1199.00	4527.00	-49.00

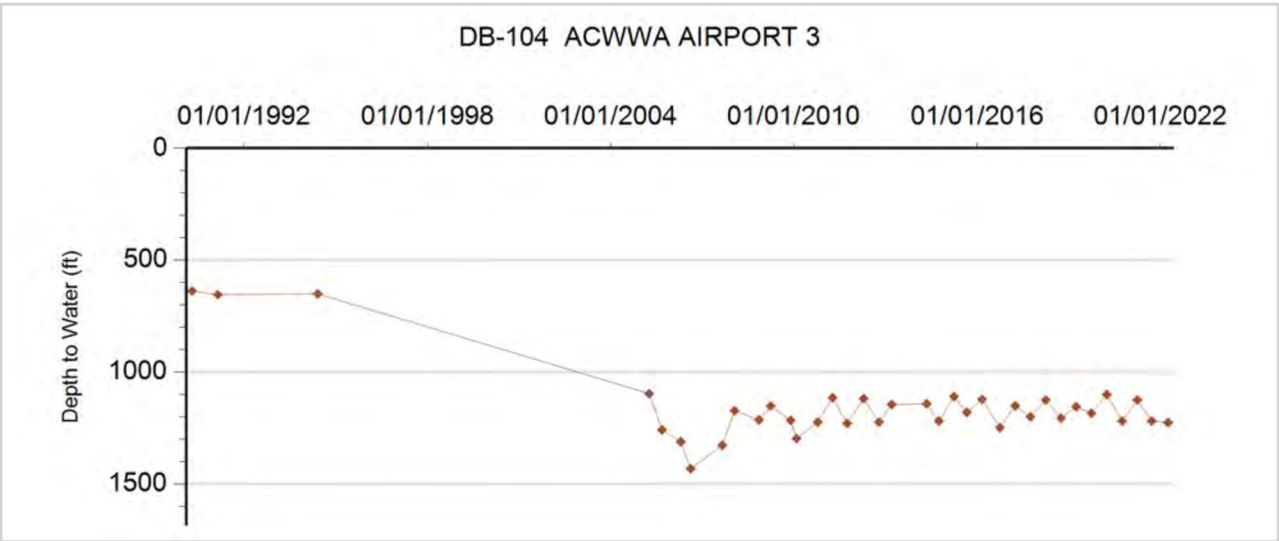

COLORADO
Division of Water Resources
Department of Natural Resources

GROUNDWATER DETAILS

Well Name: DB-104 ACWWA WELL A1
Permit Number: 48779-F
WDID: 0805294
Data Source: DWR

Location Number: SC00506723DB
USGS Site ID:
Applicant/Contact: ARAPAHOE COUNTY WATER AND SANITATION DISTRICT

Physical Location

Dist N/S	Dist E/W	Q10	Q40	Q160	Sec	Township	Range	PM	UTMx	UTMy	Location Accuracy
1805 S	1980 E		NW	SE	23	5.0 S	67.0 W	S	512443.9	4383371.0	Spotted from section lines

Division: 1 District: 8
County: ARAPAHOE
Designated Basin:
Management District:

Construction Information

Surface Elevation (ft): 5640
Well Depth (ft): 1510
Depth to Base of Grout (ft):
Depth to Top of Perforated Casing (ft): 1100
Depth to Bottom of Perforated Casing (ft): 1504
Source Aquifer(s): ARAPAHOE

Well Measurement Summary

Start Date: 04/07/2005 End Date: 04/04/2022
Number of Measurements: 36

Ten Most Recent Readings

Date	Depth to Water Feet Below Land Surface	Elevation of Water (ft)	Change From Previous Measure (ft)
04/04/2022	1090.00	4550.00	65.00
09/21/2021	1155.00	4485.00	-80.00
04/01/2021	1075.00	4565.00	80.00
10/01/2020	1155.00	4485.00	-122.00
04/01/2020	1033.00	4607.00	92.00
10/01/2019	1125.00	4515.00	-55.00
04/01/2019	1070.00	4570.00	123.00
10/01/2018	1193.00	4447.00	-124.00
04/01/2018	1069.00	4571.00	67.00
10/01/2017	1136.00	4504.00	-44.00

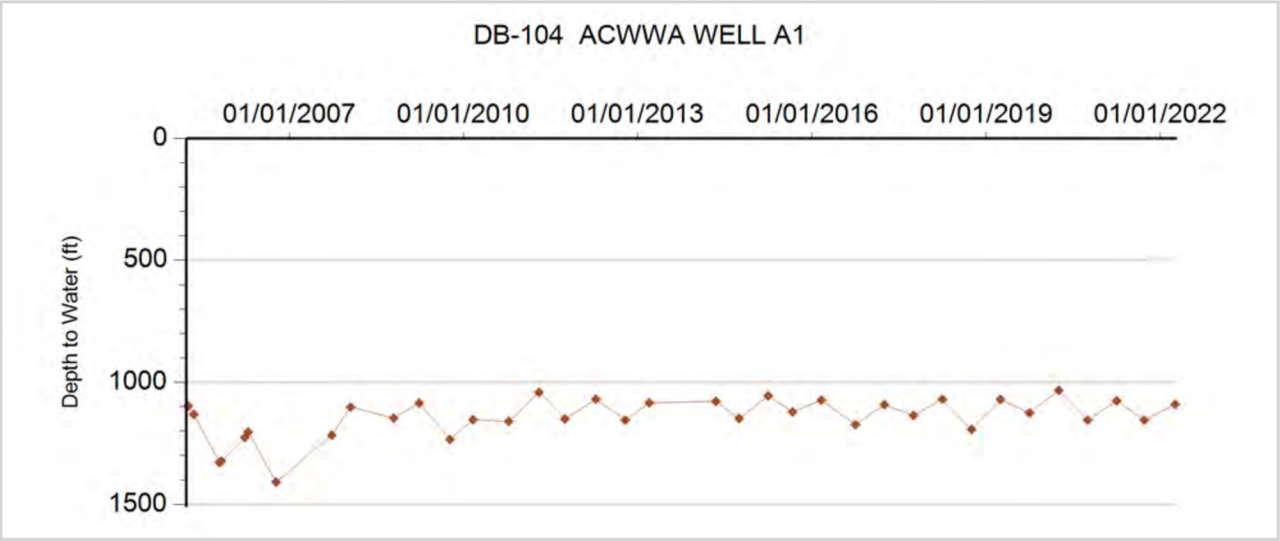

COLORADO
Division of Water Resources
Department of Natural Resources

GROUNDWATER DETAILS

Well Name: DB-104 ACWWA WELL A2
Permit Number: 35772-F
Location Number: SC00506724AD
WDID:
USGS Site ID:
Data Source: DWR
Applicant/Contact:

Physical Location

Dist N/S	Dist E/W	Q10	Q40	Q160	Sec	Township	Range	PM	UTMx	UTMy	Location Accuracy
			SE	NE	24	5.0 S	67.0 W	S	514464.2	4383827.5	Spotted from quarters

Division: 1 District: 8
County: ARAPAHOE
Designated Basin:
Management District:

Construction Information

Surface Elevation (ft): 5632
Well Depth (ft): 1495
Depth to Base of Grout (ft):
Depth to Top of Perforated Casing (ft): 1150
Depth to Bottom of Perforated Casing (ft): 1475
Source Aquifer(s): ARAPAHOE, LOWER ARAPAHOE

Well Measurement Summary

Start Date: 08/18/1988 End Date: 04/04/2022
Number of Measurements: 36

Ten Most Recent Readings

Date	Depth to Water Feet Below Land Surface	Elevation of Water (ft)	Change From Previous Measure (ft)
04/04/2022	1127.00	4505.00	55.00
09/21/2021	1182.00	4450.00	-74.00
04/01/2021	1108.00	4524.00	73.00
10/01/2020	1181.00	4451.00	-94.00
04/01/2020	1087.00	4545.00	70.00
10/01/2019	1157.00	4475.00	-47.00
04/01/2019	1110.00	4522.00	62.00
10/01/2018	1172.00	4460.00	-166.00
04/01/2018	1006.00	4626.00	129.00
04/01/2017	1135.00	4497.00	59.00

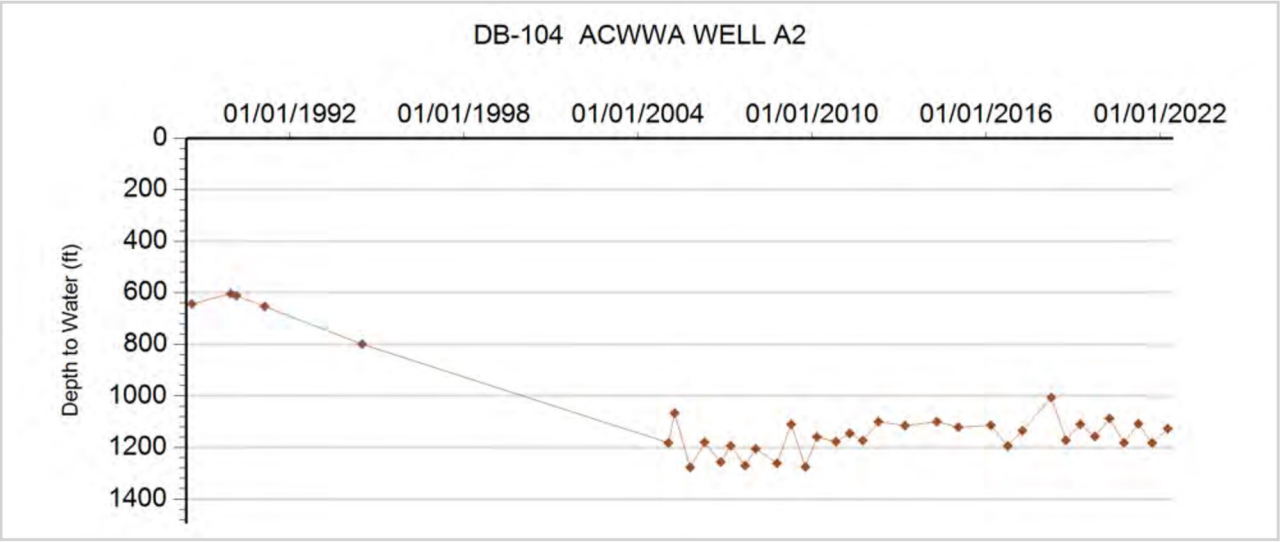

COLORADO
Division of Water Resources
Department of Natural Resources

GROUNDWATER DETAILS

Well Name: DB-104 ACWWA WELL DENMARK
Permit Number: 44219-F
WDID: 0805816
Data Source: DWR

Location Number: SC00506631CB DWR3
USGS Site ID:
Applicant/Contact:

Physical Location

Dist N/S	Dist E/W	Q10	Q40	Q160	Sec	Township	Range	PM	UTMx	UTMy	Location Accuracy
			NW	SW	31	5.0 S	66.0 W	S	514833.0	4380190.3	Spotted from quarters

Division: 1 District: 8
County: ARAPAHOE
Designated Basin:
Management District:

Construction Information

Surface Elevation (ft): 5799
Well Depth (ft): 1750
Depth to Base of Grout (ft):
Depth to Top of Perforated Casing (ft): 1200
Depth to Bottom of Perforated Casing (ft): 1700
Source Aquifer(s): ARAPAHOE

Well Measurement Summary

Start Date: 04/18/1990 End Date: 04/04/2022
Number of Measurements: 29

Ten Most Recent Readings

Date	Depth to Water Feet Below Land Surface	Elevation of Water (ft)	Change From Previous Measure (ft)
04/04/2022	1224.00	4575.00	89.00
09/21/2021	1313.00	4486.00	4.00
10/01/2020	1317.00	4482.00	-109.00
04/01/2020	1208.00	4591.00	79.00
10/01/2019	1287.00	4512.00	-45.00
04/01/2019	1242.00	4557.00	74.00
10/01/2018	1316.00	4483.00	-83.00
04/01/2018	1233.00	4566.00	79.00
10/01/2017	1312.00	4487.00	-68.00
04/01/2017	1244.00	4555.00	89.00

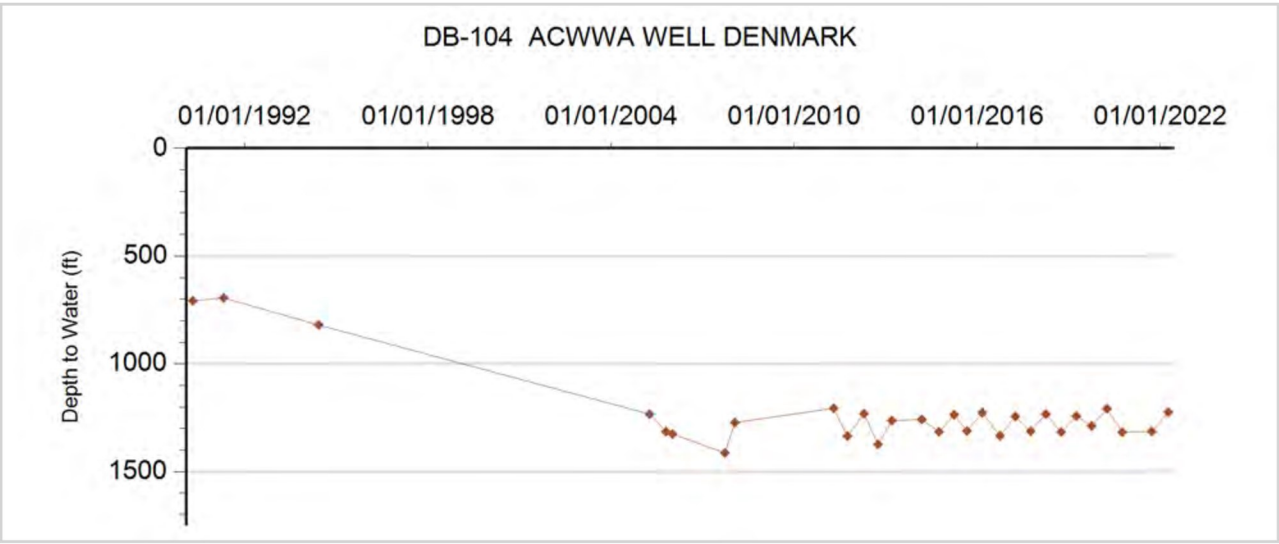

COLORADO
Division of Water Resources
Department of Natural Resources

GROUNDWATER DETAILS

Well Name: DB-105 CPMD A-10
Permit Number: 35078-F
WDID: 0808382
Data Source: DWR

Location Number: SC00706721BC DWR2
USGS Site ID:
Applicant/Contact: CASTLE PINES METROPOLITAN DISTRICT

Physical Location

Dist N/S	Dist E/W	Q10	Q40	Q160	Sec	Township	Range	PM	UTMx	UTMy	Location Accuracy
			SW	NW	21	7.0 S	67.0 W	S	508361.3	4364497.9	Spotted from quarters

Division: 1 District: 8
County: DOUGLAS
Designated Basin:
Management District:

Construction Information

Surface Elevation (ft):	6053
Well Depth (ft):	1736
Depth to Base of Grout (ft):	1170
Depth to Top of Perforated Casing (ft):	1229
Depth to Bottom of Perforated Casing (ft):	1714

Source Aquifer(s): ARAPAHOE

Well Measurement Summary

Start Date: 07/19/1980 End Date: 03/24/2021
Number of Measurements: 930

Ten Most Recent Readings

Date	Depth to Water Feet Below Land Surface	Elevation of Water (ft)	Change From Previous Measure (ft)
03/24/2021	1292.00	4761.00	58.00
10/31/2020	1350.00	4703.00	-96.00
03/31/2020	1254.00	4799.00	54.00
10/31/2019	1308.00	4745.00	-48.00
03/12/2019	1260.00	4793.00	60.00
10/31/2018	1320.00	4733.00	-75.00
03/31/2018	1245.00	4808.00	78.00
10/31/2017	1323.00	4730.00	-66.00
03/02/2017	1257.00	4796.00	-34.00
03/31/2016	1223.00	4830.00	90.00

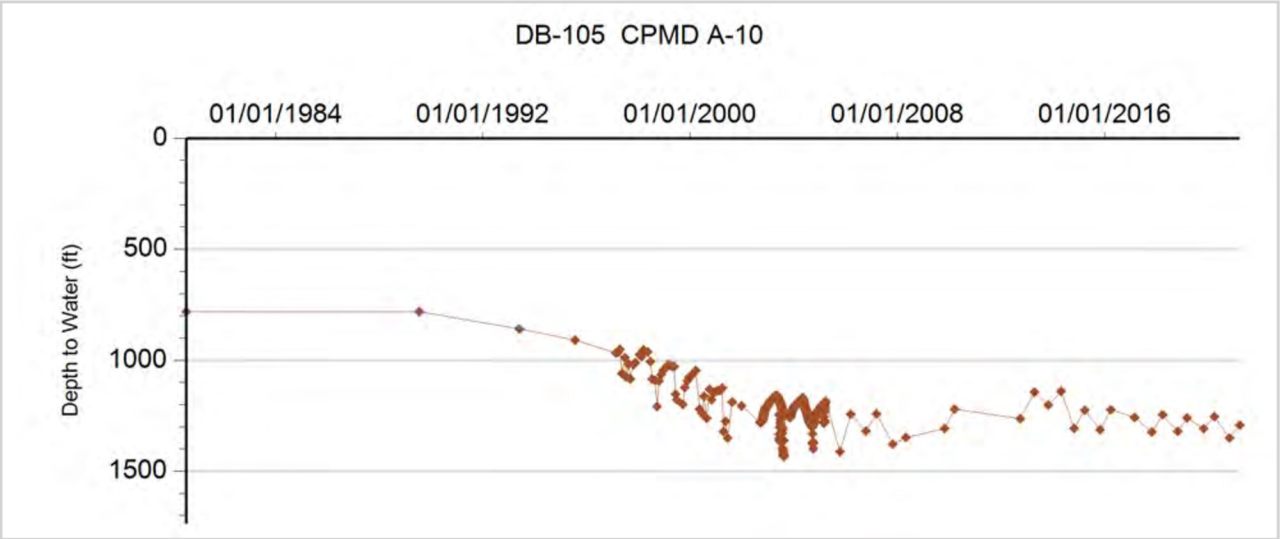

COLORADO
Division of Water Resources
Department of Natural Resources

GROUNDWATER DETAILS

Well Name: DB-105 CPMD A-12
Permit Number: 55616-F
WDID: 0811554
Data Source: DWR

Location Number: SC00706716AA DWR1
USGS Site ID:
Applicant/Contact: CASTLE PINES METROPOLITAN DISTRICT

Physical Location

Dist N/S	Dist E/W	Q10	Q40	Q160	Sec	Township	Range	PM	UTMx	UTMy	Location Accuracy
600 N	500 E		NE	NE	16	7.0 S	67.0 W	S	509635.5	4366507.0	Spotted from section lines

Division: 1 District: 8
County: DOUGLAS
Designated Basin:
Management District:

Construction Information

Surface Elevation (ft):	6480
Well Depth (ft):	2265
Depth to Base of Grout (ft):	1745
Depth to Top of Perforated Casing (ft):	1754
Depth to Bottom of Perforated Casing (ft):	2225

Source Aquifer(s): ARAPAHOE

Well Measurement Summary

Start Date: 05/29/2002 End Date: 03/31/2021
Number of Measurements: 484

Ten Most Recent Readings

Date	Depth to Water Feet Below Land Surface	Elevation of Water (ft)	Change From Previous Measure (ft)
03/31/2021	1770.00	4710.00	46.00
10/31/2020	1816.00	4664.00	-67.00
03/16/2020	1749.00	4731.00	44.00
10/31/2019	1793.00	4687.00	-45.00
03/13/2019	1748.00	4732.00	47.00
10/31/2018	1795.00	4685.00	-62.00
03/31/2018	1733.00	4747.00	63.00
10/31/2017	1796.00	4684.00	-49.00
03/29/2017	1747.00	4733.00	60.00
10/31/2016	1807.00	4673.00	-92.00

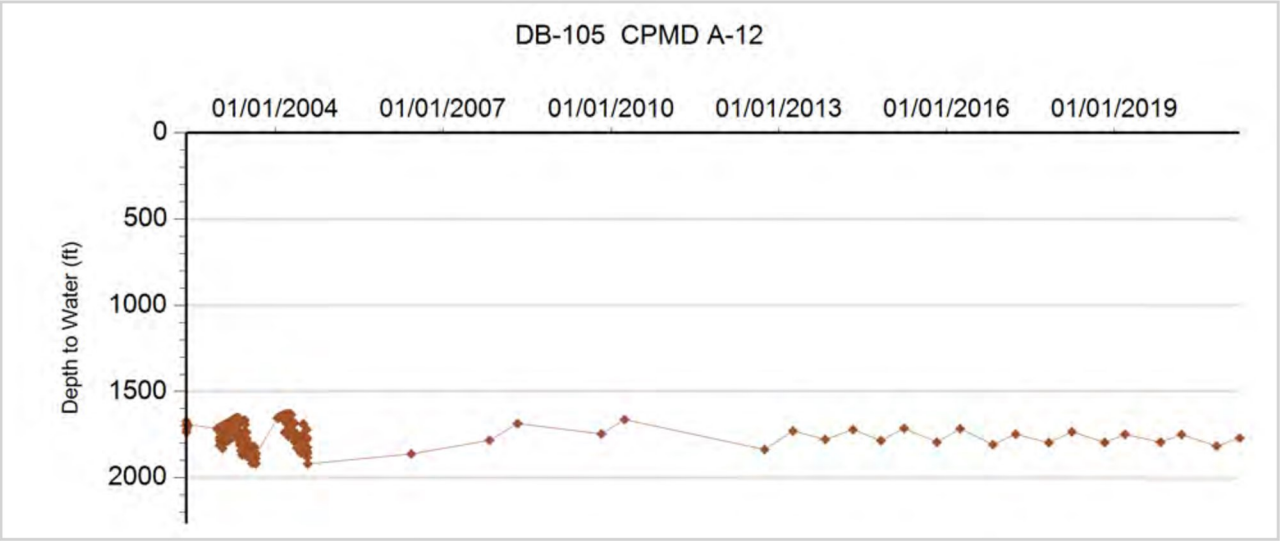

COLORADO
Division of Water Resources
Department of Natural Resources

GROUNDWATER DETAILS

Well Name: DB-105 CPMD A-4R
Permit Number: 47906-
WDID: 0805598
Data Source: DWR
Location Number: SC00706716DD
USGS Site ID:
Applicant/Contact: CASTLE PINES METRO DISTRICT

Physical Location

Dist N/S	Dist E/W	Q10	Q40	Q160	Sec	Township	Range	PM	UTMx	UTMy	Location Accuracy
264 S	1119 E		SE	SE	16	7.0 S	67.0 W	S	509438.4	4365157.2	Spotted from section lines

Division: 1 District: 8
County: DOUGLAS
Designated Basin:
Management District:

Construction Information

Surface Elevation (ft): 6160
Well Depth (ft): 1975
Depth to Base of Grout (ft): 1400
Depth to Top of Perforated Casing (ft): 1442
Depth to Bottom of Perforated Casing (ft): 1890
Source Aquifer(s): ARAPAHOE

Well Measurement Summary

Start Date: 07/09/1997 End Date: 03/12/2021
Number of Measurements: 18

Ten Most Recent Readings

Date	Depth to Water Feet Below Land Surface	Elevation of Water (ft)	Change From Previous Measure (ft)
03/12/2021	1460.00	4700.00	-17.00
03/31/2020	1443.00	4717.00	45.00
10/31/2019	1488.00	4672.00	-48.00
03/11/2019	1440.00	4720.00	54.00
10/31/2018	1494.00	4666.00	-70.00
03/29/2018	1424.00	4736.00	-19.00
03/02/2017	1405.00	4755.00	71.00
10/31/2016	1476.00	4684.00	-203.00
03/31/2016	1273.00	4887.00	183.00
10/31/2015	1456.00	4704.00	-84.00

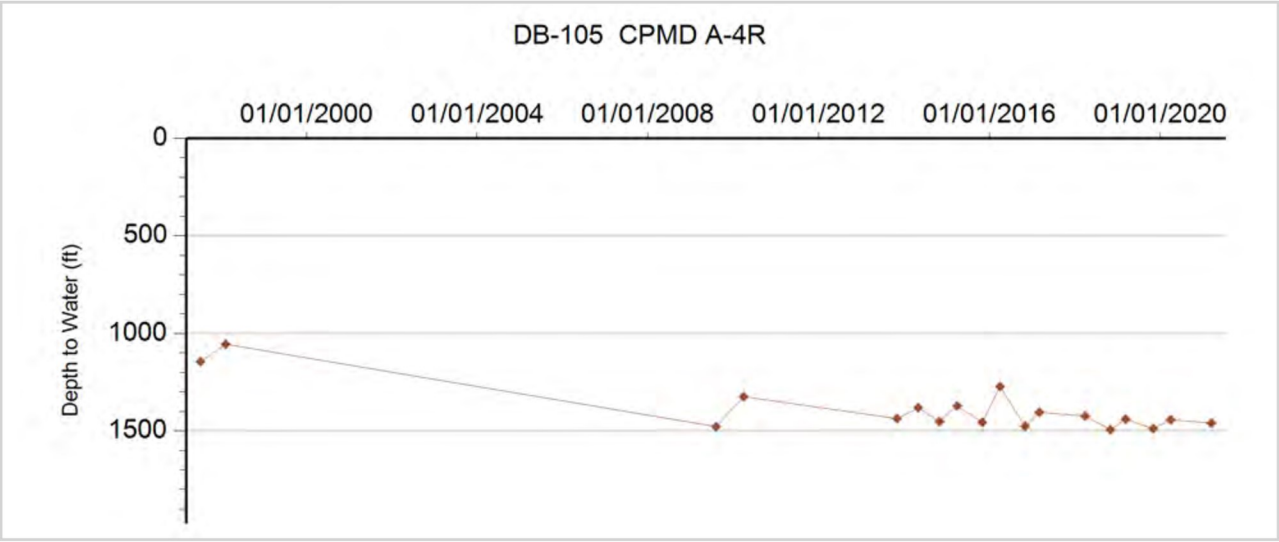

COLORADO
Division of Water Resources
Department of Natural Resources

GROUNDWATER DETAILS

Well Name: DB-105 CPMD A-8
Permit Number: 39955-F
WDID:
Data Source: DWR

Location Number: SC00706721AD
USGS Site ID:
Applicant/Contact: CASTLE PINE METROPOLITAN DISTRICT

Physical Location

Dist N/S	Dist E/W	Q10	Q40	Q160	Sec	Township	Range	PM	UTMx	UTMy	Location Accuracy
2430 N	220 E		SE	NE	21	7.0 S	67.0 W	S	509709.2	4364337.1	Spotted from section lines

Division: 1 District: 8
County: DOUGLAS
Designated Basin:
Management District:

Construction Information

Surface Elevation (ft): 6235
Well Depth (ft): 1930
Depth to Base of Grout (ft):
Depth to Top of Perforated Casing (ft): 1371
Depth to Bottom of Perforated Casing (ft): 1902
Source Aquifer(s): ARAPAHOE

Well Measurement Summary

Start Date: 05/14/1986 End Date: 03/31/2021
Number of Measurements: 607

Ten Most Recent Readings

Date	Depth to Water Feet Below Land Surface	Elevation of Water (ft)	Change From Previous Measure (ft)
03/31/2021	1431.00	4804.00	122.00
10/30/2020	1553.00	4682.00	-212.00
03/31/2020	1341.00	4894.00	115.00
10/31/2019	1456.00	4779.00	-76.00
03/12/2019	1380.00	4855.00	62.00
10/31/2018	1442.00	4793.00	-79.00
03/29/2018	1363.00	4872.00	83.00
10/31/2017	1446.00	4789.00	-69.00
03/03/2017	1377.00	4858.00	-36.00
03/31/2016	1341.00	4894.00	96.00

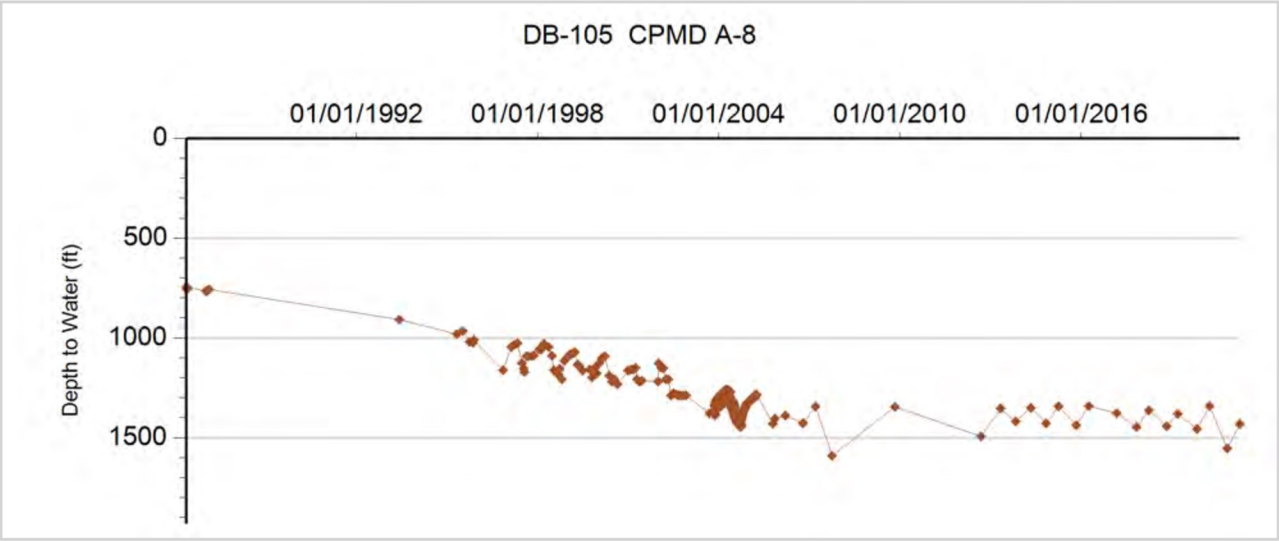

COLORADO
Division of Water Resources
Department of Natural Resources

GROUNDWATER DETAILS

Well Name: DB-106 CPNMD A-2
Permit Number: 51247-F
WDID: 0808406
Data Source: DWR

Location Number: SC00706704DA
USGS Site ID:
Applicant/Contact: CASTLE PINES NORTH METRO DISTRICT

Physical Location

Dist N/S	Dist E/W	Q10	Q40	Q160	Sec	Township	Range	PM	UTMx	UTMy	Location Accuracy
			NE	SE	4	7.0 S	67.0 W	S	509583.7	4368912.6	Spotted from quarters

Division: 1 District: 8
County: DOUGLAS
Designated Basin:
Management District:

Construction Information

Surface Elevation (ft): 6388
Well Depth (ft): 2135
Depth to Base of Grout (ft):
Depth to Top of Perforated Casing (ft):
Depth to Bottom of Perforated Casing (ft):
Source Aquifer(s): ARAPAHOE

Well Measurement Summary

Start Date: 07/18/1985 End Date: 05/31/2017
Number of Measurements: 839

Ten Most Recent Readings

Date	Depth to Water Feet Below Land Surface	Elevation of Water (ft)	Change From Previous Measure (ft)
05/31/2017	1820.00	4568.18	49.20
09/30/2016	1869.20	4518.98	0.19
05/15/2016	1869.39	4518.79	91.57
09/16/2015	1960.96	4427.22	-161.96
04/01/2015	1799.00	4589.18	4.00
10/01/2014	1803.00	4585.18	-9.00
03/01/2014	1794.00	4594.18	54.00
10/01/2013	1848.00	4540.18	-94.23
05/01/2013	1753.77	4634.41	131.73
09/01/2012	1885.50	4502.68	-188.50

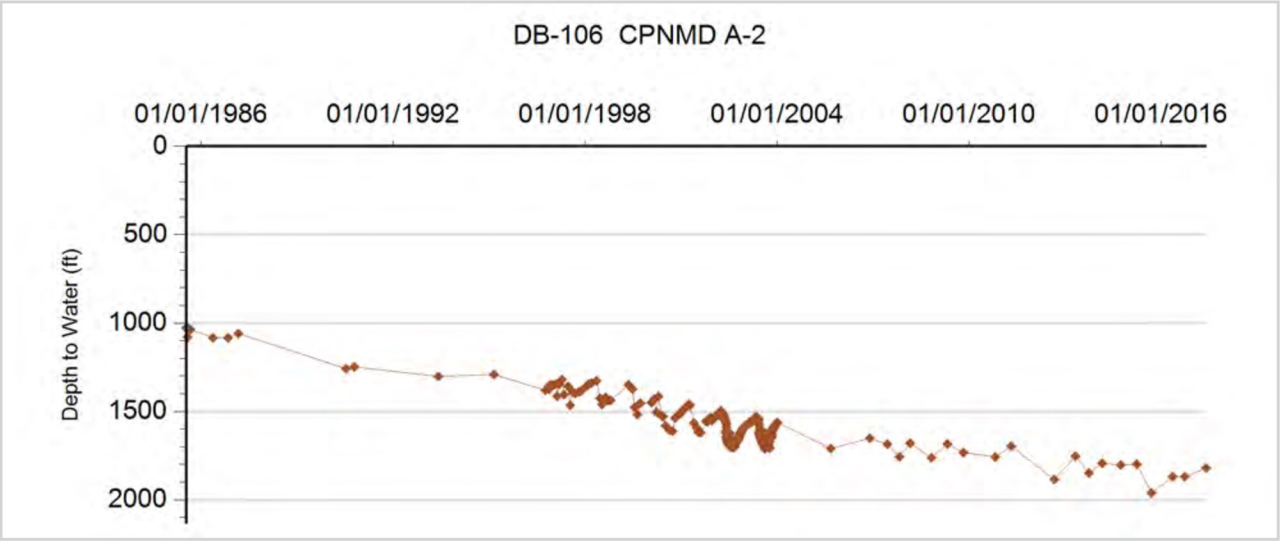

COLORADO
Division of Water Resources
Department of Natural Resources

GROUNDWATER DETAILS

Well Name: DB-106 CPNMD A-3
Permit Number: 45948-F
WDID: 0808405
Data Source: DWR

Location Number: SC00706709CA DWR2
USGS Site ID:
Applicant/Contact: CASTLE PINES NORTH METRO DISTRICT

Physical Location

Dist N/S	Dist E/W	Q10	Q40	Q160	Sec	Township	Range	PM	UTMx	UTMy	Location Accuracy
			NE	SW	9	7.0 S	67.0 W	S	508785.6	4367287.4	Spotted from quarters

Division: 1 District: 8
County: DOUGLAS
Designated Basin:
Management District:

Construction Information

Surface Elevation (ft): 6615
Well Depth (ft): 2398
Depth to Base of Grout (ft): 1872
Depth to Top of Perforated Casing (ft): 1907
Depth to Bottom of Perforated Casing (ft): 2368
Source Aquifer(s): ARAPAHOE

Well Measurement Summary

Start Date: 05/21/1985 End Date: 05/31/2017
Number of Measurements: 846

Ten Most Recent Readings

Date	Depth to Water Feet Below Land Surface	Elevation of Water (ft)	Change From Previous Measure (ft)
05/31/2017	2051.90	4562.92	13.40
09/30/2016	2065.30	4549.52	-46.34
05/15/2016	2018.96	4595.86	115.89
09/16/2015	2134.85	4479.97	-153.85
03/01/2015	1981.00	4633.82	8.00
10/01/2014	1989.00	4625.82	-76.00
03/01/2014	1913.00	4701.82	59.00
10/01/2013	1972.00	4642.82	-50.52
05/01/2013	1921.48	4693.34	2.72
04/30/2011	1924.20	4690.62	-2.54

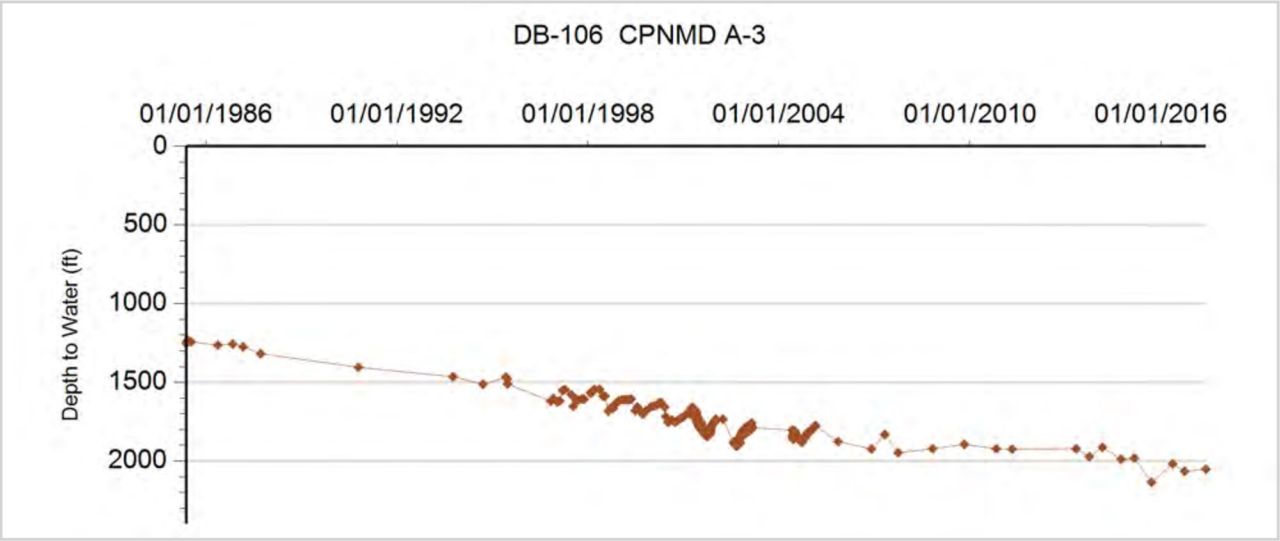

COLORADO
Division of Water Resources
Department of Natural Resources

GROUNDWATER DETAILS

Well Name: DB-106 CPNMD A-4C
Permit Number: 46031-F
WDID:
Data Source: DWR

Location Number: SC00706705AC
USGS Site ID:
Applicant/Contact: CASTLE PINES NORTH METRO DISTRICT

Physical Location

Dist N/S	Dist E/W	Q10	Q40	Q160	Sec	Township	Range	PM	UTMx	UTMy	Location Accuracy
2265 N	1835 E		SW	NE	5	7.0 S	67.0 W	S	507625.5	4369158.7	Spotted from section lines

Division: 1 District: 8
County: DOUGLAS
Designated Basin:
Management District:

Construction Information

Surface Elevation (ft): 6518
Well Depth (ft):
Depth to Base of Grout (ft): 1700
Depth to Top of Perforated Casing (ft): 1760
Depth to Bottom of Perforated Casing (ft): 2260
Source Aquifer(s): ARAPAHOE

Well Measurement Summary

Start Date: 04/12/1996 End Date: 05/31/2017
Number of Measurements: 903

Ten Most Recent Readings

Date	Depth to Water Feet Below Land Surface	Elevation of Water (ft)	Change From Previous Measure (ft)
05/31/2017	1768.50	4749.20	-101.60
09/30/2016	1666.90	4850.80	-0.21
05/15/2016	1666.69	4851.01	146.84
09/16/2015	1813.53	4704.17	-160.53
03/01/2015	1653.00	4864.70	-1.00
10/01/2014	1652.00	4865.70	-40.00
03/01/2014	1612.00	4905.70	86.00
10/01/2013	1698.00	4819.70	-40.39
05/01/2013	1657.61	4860.09	8.47
04/30/2011	1666.08	4851.62	129.56

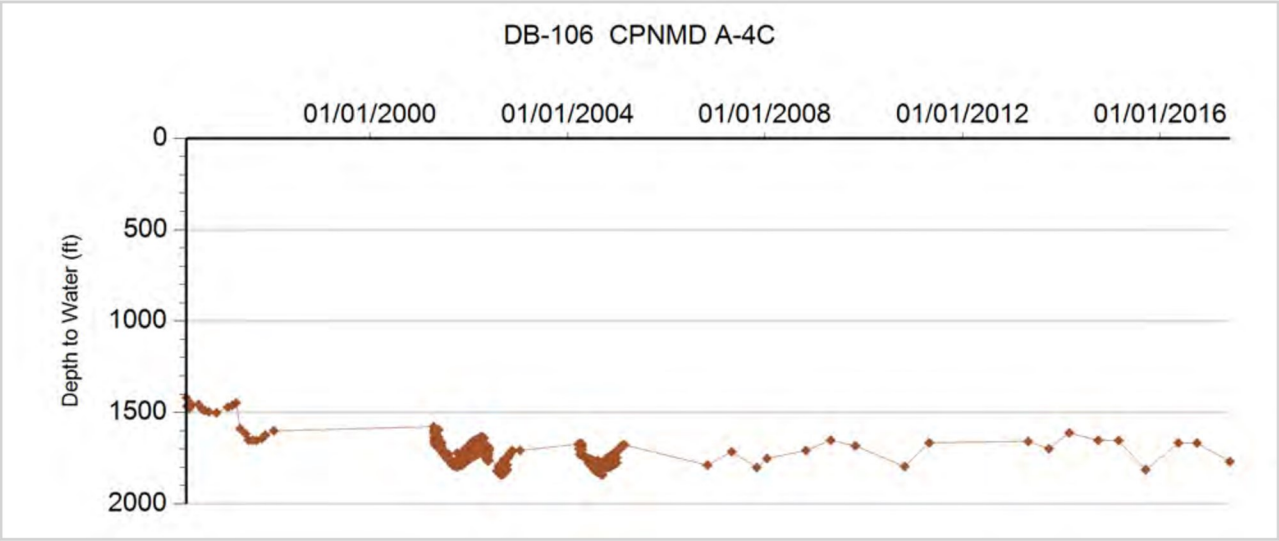

COLORADO
Division of Water Resources
Department of Natural Resources

GROUNDWATER DETAILS

Well Name: DB-106 CPNMD A-6
Permit Number: 56664-F
WDID: 0808404
Data Source: DWR

Location Number: SC00606732AC DWR1
USGS Site ID:
Applicant/Contact: CASTLE PINES NORTH METRO DISTRICT

Physical Location

Dist N/S	Dist E/W	Q10	Q40	Q160	Sec	Township	Range	PM	UTMx	UTMy	Location Accuracy
1713 N	2126 E		SW	NE	32	6.0 S	67.0 W	S	507557.7	4370944.7	Spotted from section lines

Division: 1 District: 8
County: DOUGLAS
Designated Basin:
Management District:

Construction Information

Surface Elevation (ft):	6440
Well Depth (ft):	2220
Depth to Base of Grout (ft):	1633
Depth to Top of Perforated Casing (ft):	1694
Depth to Bottom of Perforated Casing (ft):	2142

Source Aquifer(s): ARAPAHOE

Well Measurement Summary

Start Date: 04/03/2003 End Date: 05/31/2017
Number of Measurements: 714

Ten Most Recent Readings

Date	Depth to Water Feet Below Land Surface	Elevation of Water (ft)	Change From Previous Measure (ft)
05/31/2017	1712.00	4728.00	-28.70
09/30/2016	1683.30	4756.70	0.54
05/15/2016	1683.84	4756.16	160.12
09/16/2015	1843.96	4596.04	-155.96
03/01/2015	1688.00	4752.00	23.00
10/01/2014	1711.00	4729.00	-35.00
03/01/2014	1676.00	4764.00	42.00
10/01/2013	1718.00	4722.00	-36.51
05/01/2013	1681.49	4758.51	-19.10
04/30/2011	1662.39	4777.61	54.31

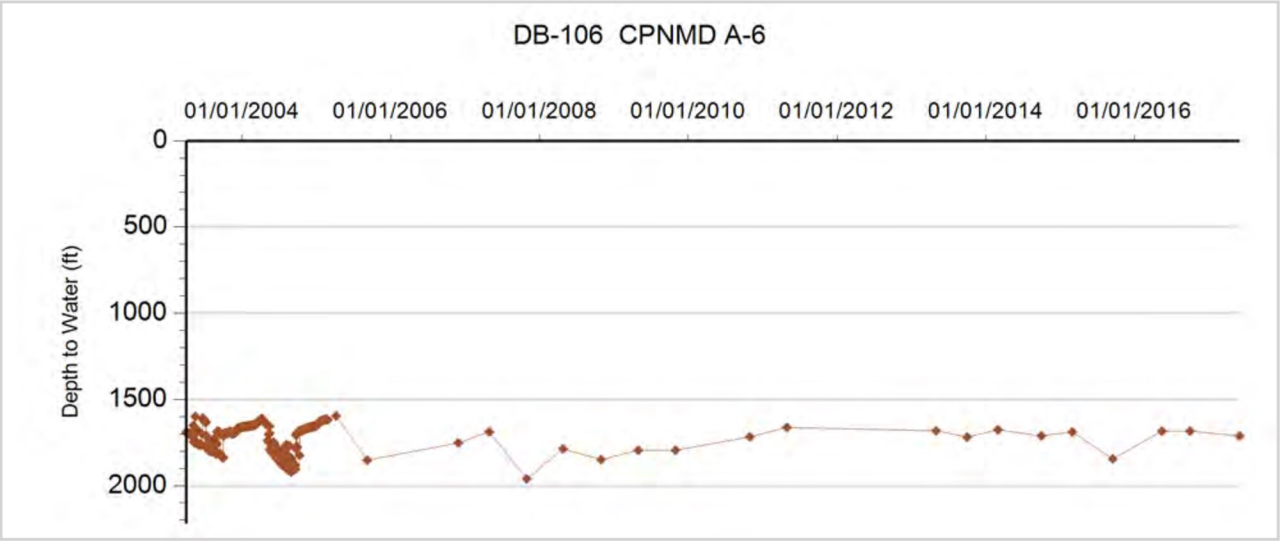

COLORADO
Division of Water Resources
Department of Natural Resources

GROUNDWATER DETAILS

Well Name: DB-106 CPNMD A-7
Permit Number: 54854-F
WDID: 0811555
Data Source: DWR

Location Number: SC00606733DC DWR1
USGS Site ID:
Applicant/Contact: CASTLE PINES NORTH METRO DISTRICT

Physical Location

Dist N/S	Dist E/W	Q10	Q40	Q160	Sec	Township	Range	PM	UTMx	UTMy	Location Accuracy
78 S	1997 E		SW	SE	33	6.0 S	67.0 W	S	509159.7	4369873.6	Spotted from section lines

Division: 1 District: 8
County: DOUGLAS
Designated Basin:
Management District:

Construction Information

Surface Elevation (ft):	6315
Well Depth (ft):	2125
Depth to Base of Grout (ft):	1484
Depth to Top of Perforated Casing (ft):	1500
Depth to Bottom of Perforated Casing (ft):	2050

Source Aquifer(s): ARAPAHOE

Well Measurement Summary

Start Date: 11/29/2001 End Date: 05/31/2017
Number of Measurements: 908

Ten Most Recent Readings

Date	Depth to Water Feet Below Land Surface	Elevation of Water (ft)	Change From Previous Measure (ft)
05/31/2017			
09/30/2016	1631.00	4683.80	-0.54
05/15/2016	1630.46	4684.34	175.14
09/16/2015	1805.60	4509.20	-187.60
03/01/2015	1618.00	4696.80	13.00
10/01/2014	1631.00	4683.80	-14.00
03/01/2014	1617.00	4697.80	52.00
10/01/2013	1669.00	4645.80	-165.06
04/30/2011	1503.94	4810.86	38.55
10/30/2010	1542.49	4772.31	53.70

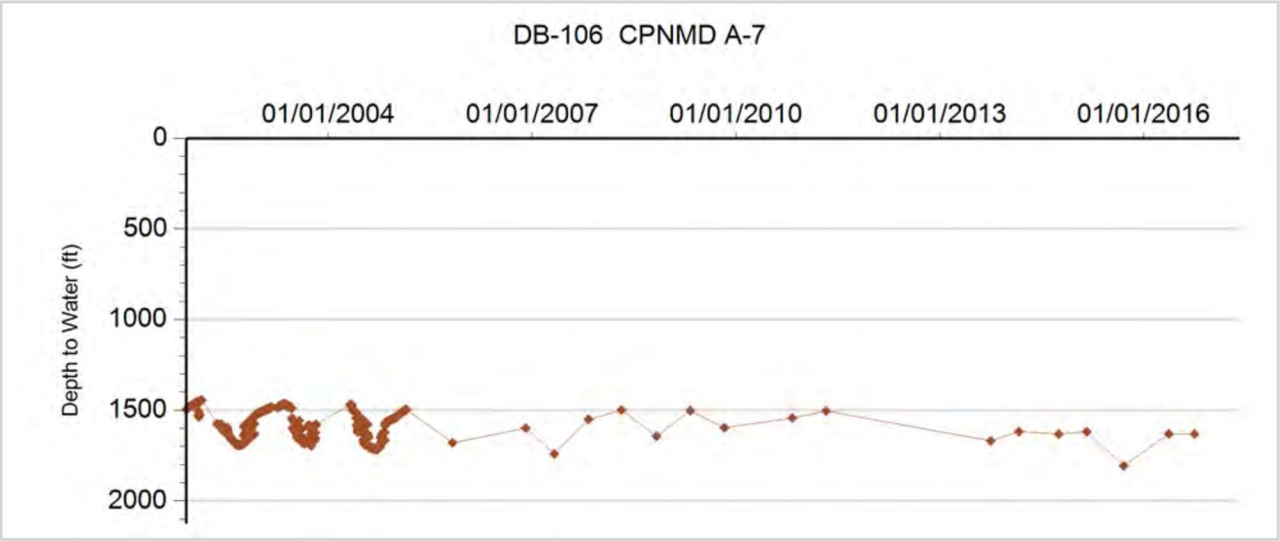

COLORADO
Division of Water Resources
Department of Natural Resources

GROUNDWATER DETAILS

Well Name: DB-107 1-A USAF ACDMY
Permit Number: 13687-F
WDID: 1005010
Data Source: DWR

Location Number: SC01206630BCC
USGS Site ID:
Applicant/Contact: US AIR FORCE ACADEMY

Physical Location

Dist N/S	Dist E/W	Q10	Q40	Q160	Sec	Township	Range	PM	UTMx	UTMy	Location Accuracy
		SW	SW	NW	30	12.0 S	66.0 W	S	514841.4	4314355.3	Spotted from quarters

Division: 2 District: 10
County: EL PASO
Designated Basin:
Management District:

Construction Information

Surface Elevation (ft):	6430
Well Depth (ft):	358
Depth to Base of Grout (ft):	85
Depth to Top of Perforated Casing (ft):	90
Depth to Bottom of Perforated Casing (ft):	341

Source Aquifer(s): ARAPAHOE

Well Measurement Summary

Start Date: 03/29/1988 End Date: 02/14/2024
Number of Measurements: 28

Ten Most Recent Readings

Date	Depth to Water Feet Below Land Surface	Elevation of Water (ft)	Change From Previous Measure (ft)
02/14/2024	47.10	6382.90	0.30
01/19/2022	47.40	6382.60	-13.20
03/21/2019	34.20	6395.80	-6.00
04/30/2016	28.20	6401.80	12.70
12/09/2015	40.90	6389.10	-0.30
01/07/2015	40.60	6389.40	-6.40
03/17/2014	34.20	6395.80	10.80
11/08/2013	45.00	6385.00	-2.40
03/05/2013	42.60	6387.40	-4.40
03/12/2012	38.20	6391.80	-2.40

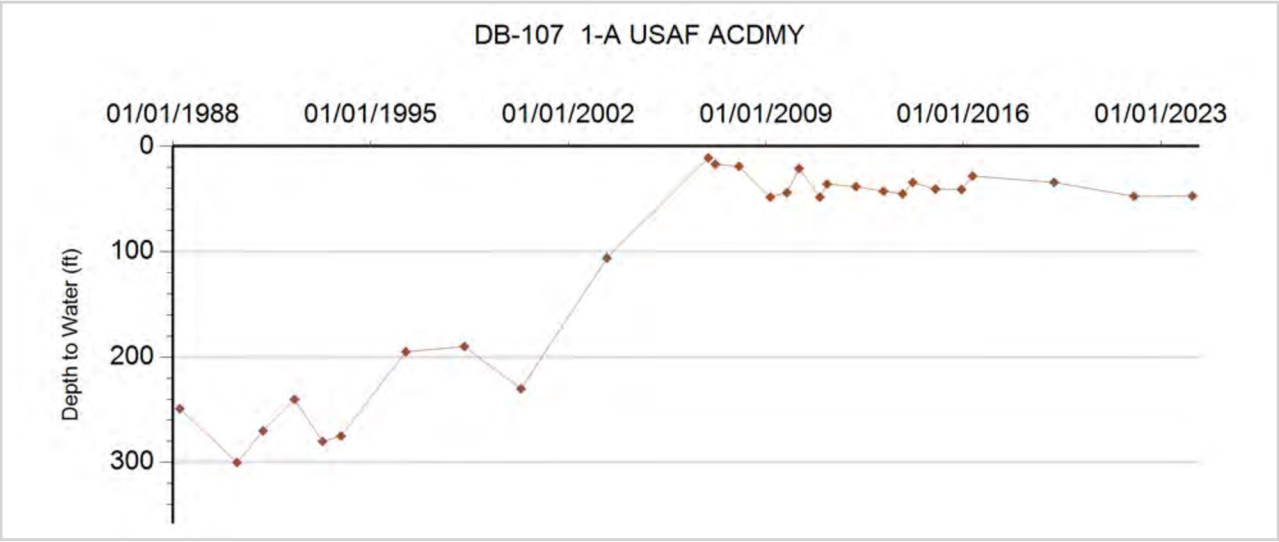

COLORADO
Division of Water Resources
Department of Natural Resources

GROUNDWATER DETAILS

Well Name: DB-107 5-A USAF ACDMY
Permit Number: 13685-F-R
WDID: 1005015
Data Source: DWR
Location Number: SC01206724ADC
USGS Site ID:
Applicant/Contact: US AIR FORCE ACADEMY

Physical Location

Dist N/S	Dist E/W	Q10	Q40	Q160	Sec	Township	Range	PM	UTMx	UTMy	Location Accuracy
		SW	SE	NE	24	12.0 S	67.0 W	S	514360.0	4315927.0	GPS

Division: 2 District: 10
County: EL PASO
Designated Basin:
Management District:

Construction Information

Surface Elevation (ft):	6559
Well Depth (ft):	595
Depth to Base of Grout (ft):	100
Depth to Top of Perforated Casing (ft):	105
Depth to Bottom of Perforated Casing (ft):	580

Source Aquifer(s): ARAPAHOE

Well Measurement Summary

Start Date: 03/29/1988 End Date: 02/14/2024
Number of Measurements: 33

Ten Most Recent Readings

Date	Depth to Water Feet Below Land Surface	Elevation of Water (ft)	Change From Previous Measure (ft)
02/14/2024	186.64	6372.36	-6.64
01/19/2022	180.00	6379.00	-12.90
03/21/2019	167.10	6391.90	-18.00
04/30/2016	149.10	6409.90	21.80
12/09/2015	170.90	6388.10	1.40
01/07/2015	172.30	6386.70	-12.90
03/17/2014	159.40	6399.60	20.70
11/08/2013	180.10	6378.90	-11.00
03/05/2013	169.10	6389.90	-11.90
03/12/2012	157.20	6401.80	-4.50

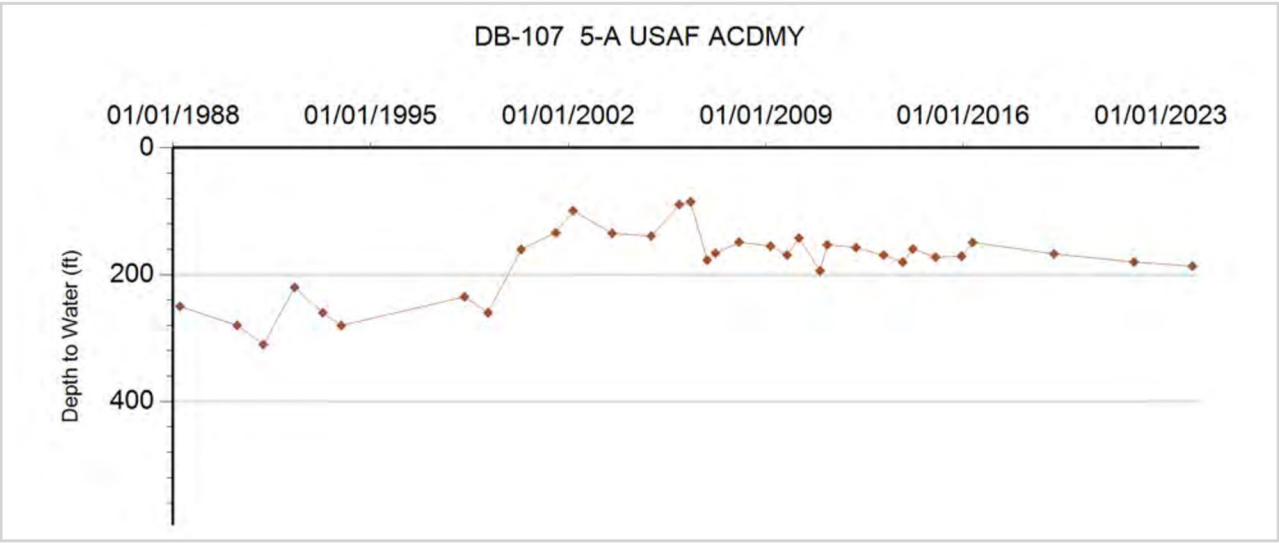

COLORADO
Division of Water Resources
Department of Natural Resources

GROUNDWATER DETAILS

Well Name: DB-107 9-A USAF ACDMY
Permit Number: 13684-F
WDID: 1005016
Data Source: DWR
Location Number: SC01206619AB
USGS Site ID:
Applicant/Contact:

Physical Location

Dist N/S	Dist E/W	Q10	Q40	Q160	Sec	Township	Range	PM	UTMx	UTMy	Location Accuracy
1 N	1706 E		NW	NE	19	12.0 S	66.0 W	S	515737.0	4316605.0	Spotted from section lines

Division: 2 District: 10
County: EL PASO
Designated Basin:
Management District:

Construction Information

Surface Elevation (ft): 6580
Well Depth (ft): 680
Depth to Base of Grout (ft):
Depth to Top of Perforated Casing (ft):
Depth to Bottom of Perforated Casing (ft):
Source Aquifer(s): ARAPAHOE

Well Measurement Summary

Start Date: 02/02/1987 End Date: 02/14/2024
Number of Measurements: 34

Ten Most Recent Readings

Date	Depth to Water Feet Below Land Surface	Elevation of Water (ft)	Change From Previous Measure (ft)
02/14/2024	231.80	6348.20	-4.60
01/19/2022	227.20	6352.80	-18.70
03/21/2019	208.50	6371.50	-15.80
04/30/2016	192.70	6387.30	27.40
12/09/2015	220.10	6359.90	7.70
01/07/2015	227.80	6352.20	-14.80
03/17/2014	213.00	6367.00	23.20
11/08/2013	236.20	6343.80	-30.30
03/05/2013	205.90	6374.10	-20.50
03/12/2012	185.40	6394.60	-3.70

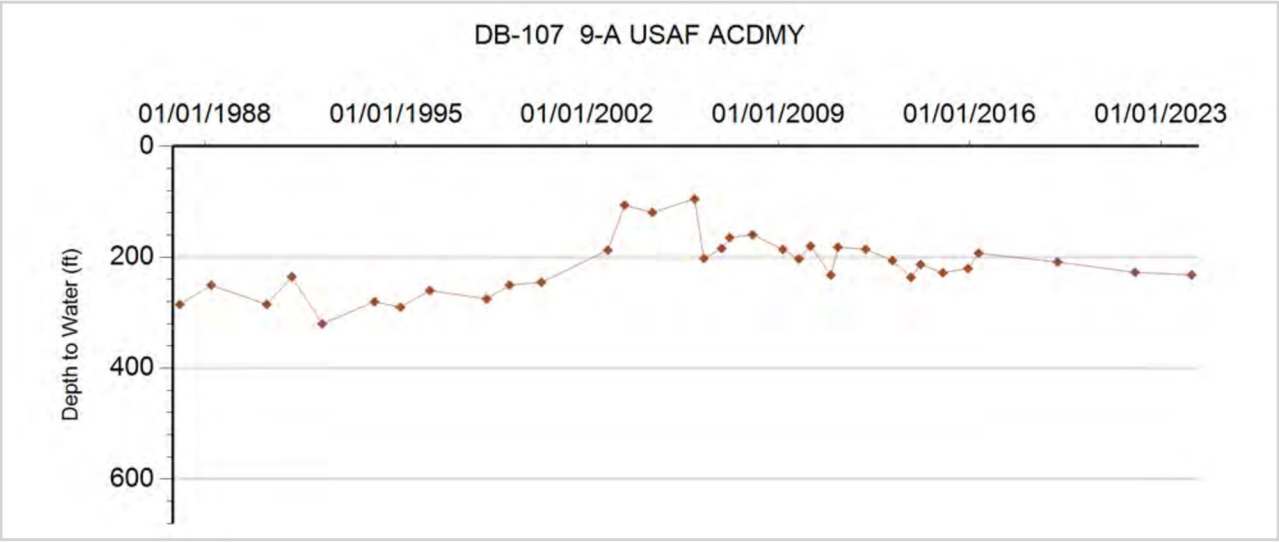

COLORADO
Division of Water Resources
Department of Natural Resources

GROUNDWATER DETAILS

Well Name: DB-108 FEDERAL HEIGHTS KA-2
Permit Number: 2129-F
WDID: 0206140
Data Source: DWR
Location Number: SC00206820DC
USGS Site ID:
Applicant/Contact: CITY OF FEDERAL HEIGHTS

Physical Location

Dist N/S	Dist E/W	Q10	Q40	Q160	Sec	Township	Range	PM	UTMx	UTMy	Location Accuracy
			SW	SE	20	2.0 S	68.0 W	S	498064.8	4411987.1	Spotted from quarters

Division: 1 District: 2
County: ADAMS
Designated Basin:
Management District:

Construction Information

Surface Elevation (ft): 5510
Well Depth (ft): 780
Depth to Base of Grout (ft):
Depth to Top of Perforated Casing (ft): 510
Depth to Bottom of Perforated Casing (ft): 758
Source Aquifer(s): ARAPAHOE, UPPER ARAPAHOE, LOWER ARAPAHOE

Well Measurement Summary

Start Date: 05/07/1959 End Date: 04/01/2024
Number of Measurements: 74

Ten Most Recent Readings

Date	Depth to Water Feet Below Land Surface	Elevation of Water (ft)	Change From Previous Measure (ft)
04/01/2024	511.00	4999.00	16.00
01/01/2024	527.00	4983.00	0.00
10/01/2023	527.00	4983.00	0.00
07/01/2023	527.00	4983.00	0.00
04/01/2023	527.00	4983.00	2.00
01/01/2023	529.00	4981.00	0.00
10/01/2022	529.00	4981.00	0.00
07/01/2022	529.00	4981.00	0.00
04/01/2022	529.00	4981.00	3.00
01/01/2022	532.00	4978.00	0.00

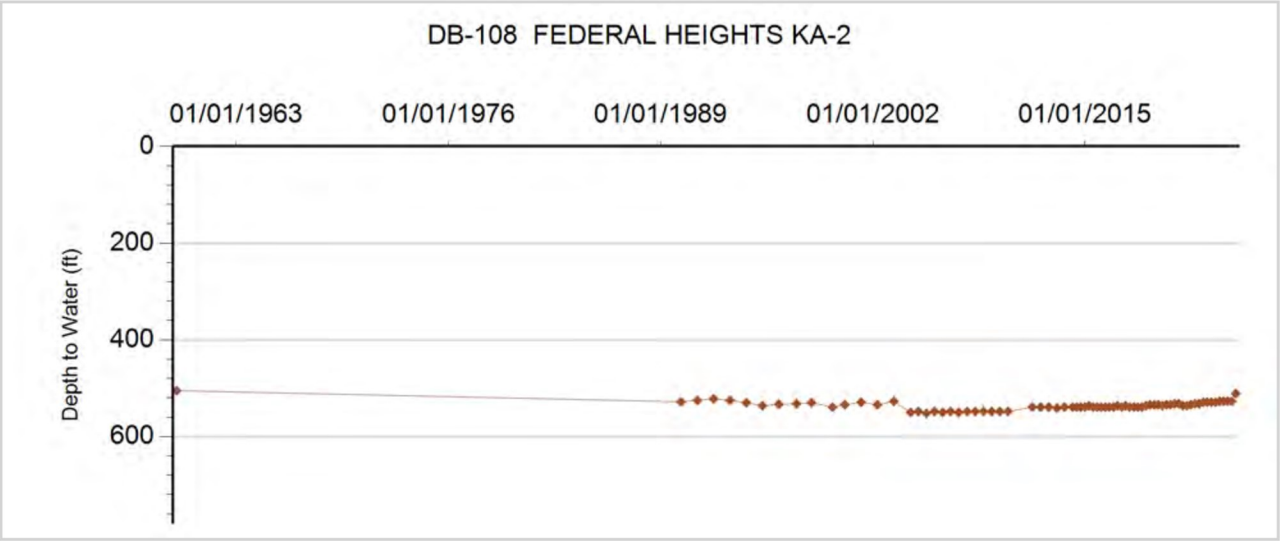

COLORADO
Division of Water Resources
Department of Natural Resources

GROUNDWATER DETAILS

Well Name: DB-108 FEDERAL HEIGHTS KA-3
Permit Number: 16192-F
WDID: 0206139
Data Source: DWR
Location Number: SC00206820AC DWR2
USGS Site ID:
Applicant/Contact:

Physical Location

Dist N/S	Dist E/W	Q10	Q40	Q160	Sec	Township	Range	PM	UTMx	UTMy	Location Accuracy
			SW	NE	20	2.0 S	68.0 W	S	498064.3	4412791.8	Spotted from quarters

Division: 1 District: 2
County: ADAMS
Designated Basin:
Management District:

Construction Information

Surface Elevation (ft): 5525
Well Depth (ft): 760
Depth to Base of Grout (ft):
Depth to Top of Perforated Casing (ft): 395
Depth to Bottom of Perforated Casing (ft): 760
Source Aquifer(s): ARAPAHOE, UPPER ARAPAHOE, LOWER ARAPAHOE

Well Measurement Summary

Start Date: 04/24/1955 End Date: 04/01/2025
Number of Measurements: 78

Ten Most Recent Readings

Date	Depth to Water Feet Below Land Surface	Elevation of Water (ft)	Change From Previous Measure (ft)
04/01/2025	520.00	5005.00	0.00
01/01/2025	520.00	5005.00	0.00
10/01/2024	520.00	5005.00	0.00
07/01/2024	520.00	5005.00	2.00
04/01/2024	522.00	5003.00	0.00
01/01/2024	522.00	5003.00	0.00
10/01/2023	522.00	5003.00	0.00
07/01/2023	522.00	5003.00	0.00
04/01/2023	522.00	5003.00	2.00
01/01/2023	524.00	5001.00	0.00

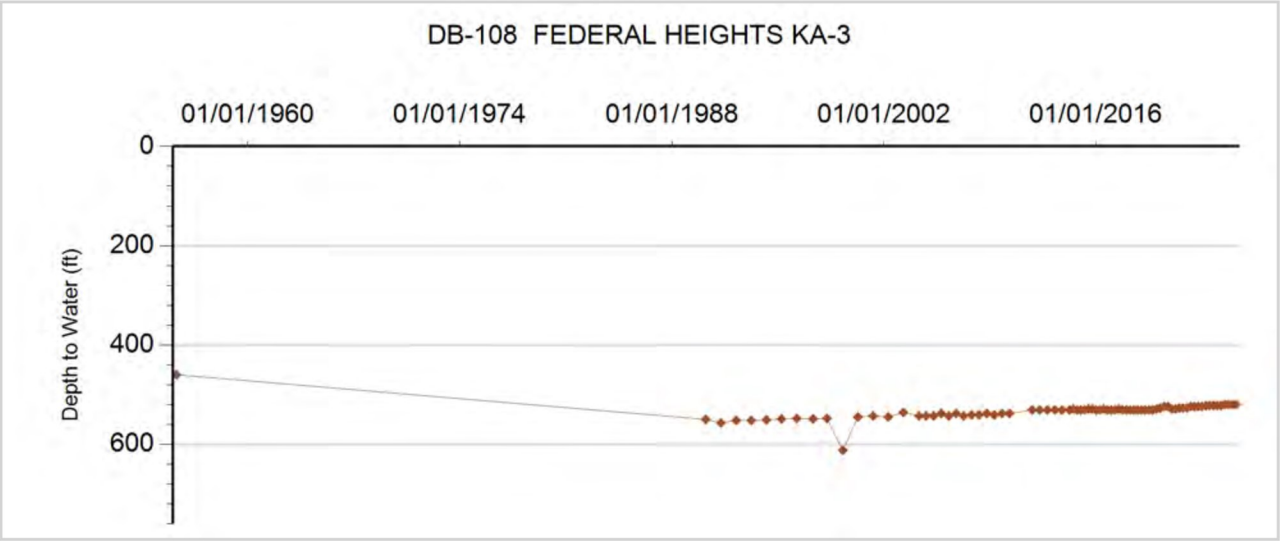

COLORADO
Division of Water Resources
Department of Natural Resources

GROUNDWATER DETAILS

Well Name: DB-108 FEDERAL HEIGHTS KA-4
Permit Number: 2209-F
WDID: 0206141
Data Source: DWR
Location Number: SC00206820DCB
USGS Site ID:
Applicant/Contact: CITY OF FEDERAL HEIGHTS

Physical Location

Dist N/S	Dist E/W	Q10	Q40	Q160	Sec	Township	Range	PM	UTMx	UTMy	Location Accuracy
		NW	SW	SE	20	2.0 S	68.0 W	S	498064.8	4411987.1	Spotted from quarters

Division: 1 District: 2
County: ADAMS
Designated Basin:
Management District:

Construction Information

Surface Elevation (ft): 5505
Well Depth (ft): 792
Depth to Base of Grout (ft):
Depth to Top of Perforated Casing (ft): 506
Depth to Bottom of Perforated Casing (ft): 792
Source Aquifer(s): ARAPAHOE, UPPER ARAPAHOE, LOWER ARAPAHOE

Well Measurement Summary

Start Date: 07/21/1959 End Date: 04/01/2025
Number of Measurements: 78

Ten Most Recent Readings

Date	Depth to Water Feet Below Land Surface	Elevation of Water (ft)	Change From Previous Measure (ft)
04/01/2025	487.00	5018.00	0.00
01/01/2025	487.00	5018.00	0.00
10/01/2024	487.00	5018.00	0.00
07/01/2024	487.00	5018.00	0.00
04/01/2024	487.00	5018.00	0.00
01/01/2024	487.00	5018.00	0.00
10/01/2023	487.00	5018.00	0.00
07/01/2023	487.00	5018.00	0.00
04/01/2023	487.00	5018.00	5.00
01/01/2023	492.00	5013.00	0.00

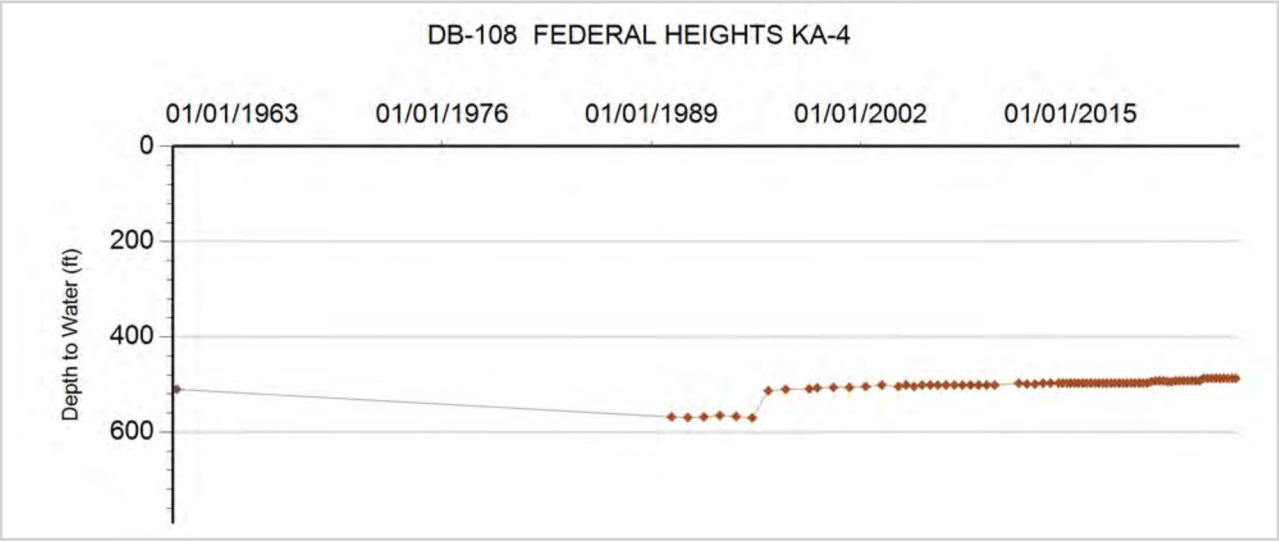

COLORADO
Division of Water Resources
Department of Natural Resources

GROUNDWATER DETAILS

Well Name: DB-108 FEDERAL HEIGHTS KA-6
Permit Number: 24690-F
WDID: 0206137
Data Source: DWR
Location Number: SC00206817DA2
USGS Site ID:
Applicant/Contact: CITY OF FEDERAL HEIGHTS

Physical Location

Dist N/S	Dist E/W	Q10	Q40	Q160	Sec	Township	Range	PM	UTMx	UTMy	Location Accuracy
			NE	SE	17	2.0 S	68.0 W	S	498468.8	4414018.5	Spotted from quarters

Division: 1 District: 2
County: ADAMS
Designated Basin:
Management District:

Construction Information

Surface Elevation (ft):	5500
Well Depth (ft):	757
Depth to Base of Grout (ft):	387
Depth to Top of Perforated Casing (ft):	448
Depth to Bottom of Perforated Casing (ft):	750
Source Aquifer(s):	ARAPAHOE, LOWER ARAPAHOE

Well Measurement Summary

Start Date: 04/01/1980 End Date: 04/01/2025
Number of Measurements: 74

Ten Most Recent Readings

Date	Depth to Water Feet Below Land Surface	Elevation of Water (ft)	Change From Previous Measure (ft)
04/01/2025	472.00	5028.00	2.00
01/01/2025	474.00	5026.00	0.00
10/01/2024	474.00	5026.00	-1.00
07/01/2024	473.00	5027.00	0.00
04/01/2024	473.00	5027.00	1.00
01/01/2024	474.00	5026.00	0.00
10/01/2023	474.00	5026.00	0.00
07/01/2023	474.00	5026.00	0.00
04/01/2023	474.00	5026.00	0.00
01/01/2023	474.00	5026.00	0.00

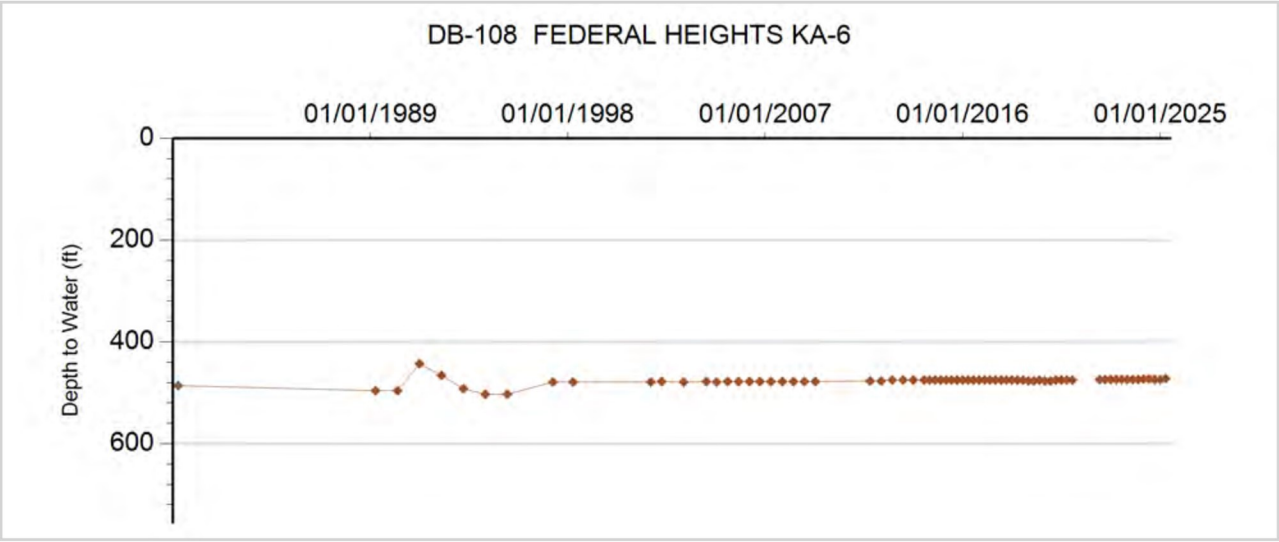

COLORADO
Division of Water Resources
Department of Natural Resources

GROUNDWATER DETAILS

Well Name: DB-108 FEDERAL HEIGHTS KA-8
Permit Number: 24689-F
WDID: 0206136
Data Source: DWR
Location Number: SC00206821CA4
USGS Site ID:
Applicant/Contact: CITY OF FEDERAL HEIGHTS

Physical Location

Dist N/S	Dist E/W	Q10	Q40	Q160	Sec	Township	Range	PM	UTMx	UTMy	Location Accuracy
			NE	SW	21	2.0 S	68.0 W	S	499285.0	4412393.2	Spotted from quarters

Division: 1 District: 2
County: ADAMS
Designated Basin:
Management District:

Construction Information

Surface Elevation (ft):	5405
Well Depth (ft):	730
Depth to Base of Grout (ft):	400
Depth to Top of Perforated Casing (ft):	420
Depth to Bottom of Perforated Casing (ft):	685
Source Aquifer(s):	ARAPAHOE, UPPER ARAPAHOE, LOWER ARAPAHOE

Well Measurement Summary

Start Date: 08/28/1980 End Date: 04/01/2025
Number of Measurements: 76

Ten Most Recent Readings

Date	Depth to Water Feet Below Land Surface	Elevation of Water (ft)	Change From Previous Measure (ft)
04/01/2025	423.00	4982.00	2.00
01/01/2025	425.00	4980.00	0.00
10/01/2024	425.00	4980.00	0.00
07/01/2024	425.00	4980.00	0.00
04/01/2024	425.00	4980.00	0.00
01/01/2024	425.00	4980.00	5.00
10/01/2023	430.00	4975.00	0.00
07/01/2023	430.00	4975.00	0.00
04/01/2023	430.00	4975.00	0.00
01/01/2023	430.00	4975.00	0.00

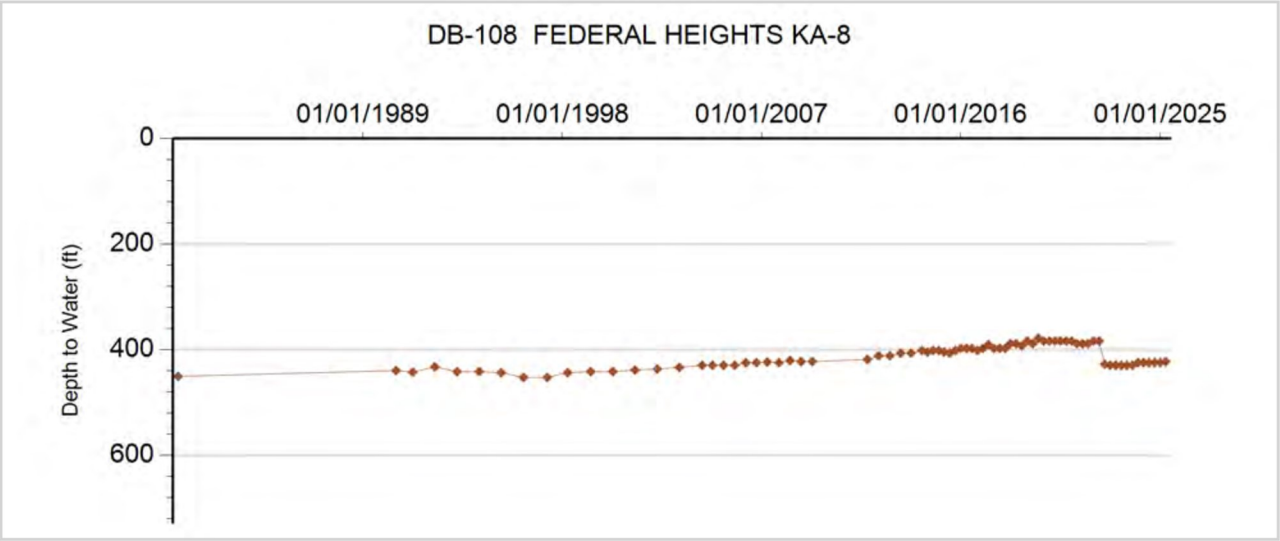

COLORADO
Division of Water Resources
Department of Natural Resources

GROUNDWATER DETAILS

Well Name: DB-109 DONALA 12A
Permit Number: 47623-F
WDID:
Data Source: DWR

Location Number: SC01106629CA
USGS Site ID:
Applicant/Contact: DONALA WATER & SANITATION DISTRICT

Physical Location

Dist N/S	Dist E/W	Q10	Q40	Q160	Sec	Township	Range	PM	UTMx	UTMy	Location Accuracy
2450 S	2500 W		NE	SW	29	11.0 S	66.0 W	S	516957.5	4323802.9	Spotted from section lines

Division: 2 District: 10
County: EL PASO
Designated Basin:
Management District:

Construction Information

Surface Elevation (ft): 7350
Well Depth (ft): 2086
Depth to Base of Grout (ft):
Depth to Top of Perforated Casing (ft): 1634
Depth to Bottom of Perforated Casing (ft): 2071
Source Aquifer(s): ARAPAHOE

Well Measurement Summary

Start Date: 01/08/2003 End Date: 08/31/2023
Number of Measurements: 345

Ten Most Recent Readings

Date	Depth to Water Feet Below Land Surface	Elevation of Water (ft)	Change From Previous Measure (ft)
08/31/2023	1147.81	6202.19	1.72
08/30/2023	1149.53	6200.47	-16.08
08/16/2023	1133.45	6216.55	-7.92
08/10/2023	1125.53	6224.47	0.34
08/09/2023	1125.87	6224.13	0.85
08/08/2023	1126.72	6223.28	1.08
08/07/2023	1127.80	6222.20	0.71
08/06/2023	1128.51	6221.49	1.25
08/05/2023	1129.76	6220.24	1.89
08/04/2023	1131.65	6218.35	1.86

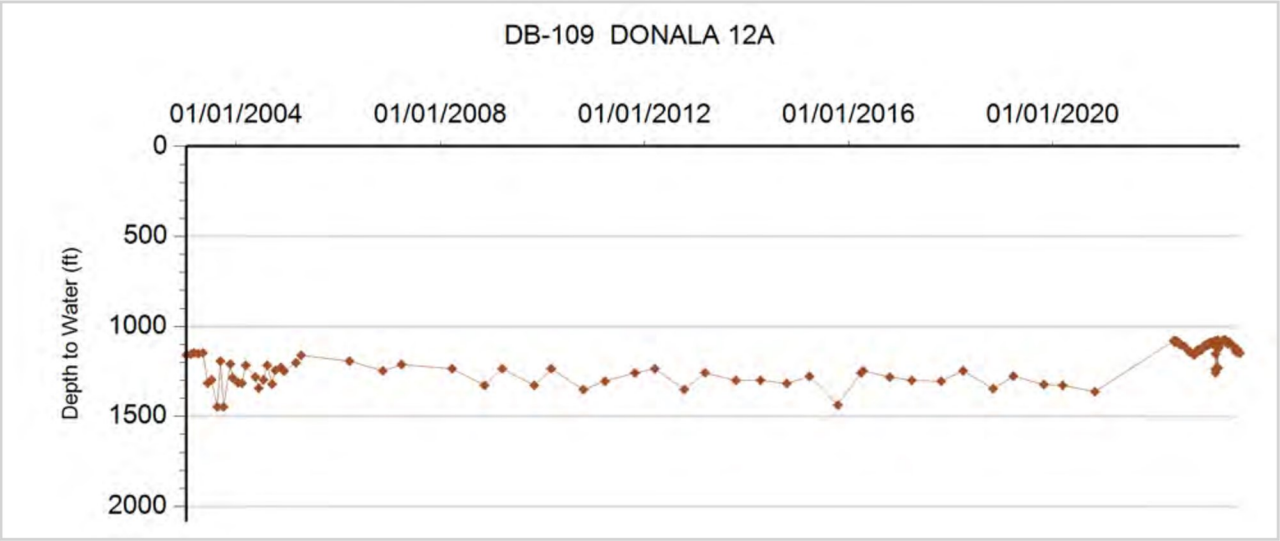

COLORADO
Division of Water Resources
Department of Natural Resources

GROUNDWATER DETAILS

Well Name: DB-109 DONALA 14A
Permit Number: 65096-F
WDID: 1006878
Data Source: DWR
Location Number: SC01106628CC
USGS Site ID:
Applicant/Contact: DONALA WATER & SANITATION

Physical Location

Dist N/S	Dist E/W	Q10	Q40	Q160	Sec	Township	Range	PM	UTMx	UTMy	Location Accuracy
50 S	425 W		SW	SW	28	11.0 S	66.0 W	S	517946.4	4323069.6	Spotted from section lines

Division: 2 District: 10
County: EL PASO
Designated Basin:
Management District:

Construction Information

Surface Elevation (ft):	7270
Well Depth (ft):	2050
Depth to Base of Grout (ft):	1520
Depth to Top of Perforated Casing (ft):	1580
Depth to Bottom of Perforated Casing (ft):	2020

Source Aquifer(s): ARAPAHOE

Well Measurement Summary

Start Date: 02/06/2007 End Date: 08/31/2023
Number of Measurements: 454

Ten Most Recent Readings

Date	Depth to Water Feet Below Land Surface	Elevation of Water (ft)	Change From Previous Measure (ft)
08/31/2023	1445.46	5824.54	0.04
08/30/2023	1445.50	5824.50	-0.21
08/29/2023	1445.29	5824.71	-0.17
08/28/2023	1445.12	5824.88	-0.62
08/27/2023	1444.50	5825.50	-0.91
08/26/2023	1443.59	5826.41	-0.60
08/25/2023	1442.99	5827.01	-0.68
08/24/2023	1442.31	5827.69	-0.73
08/23/2023	1441.58	5828.42	-0.56
08/22/2023	1441.02	5828.98	-0.04

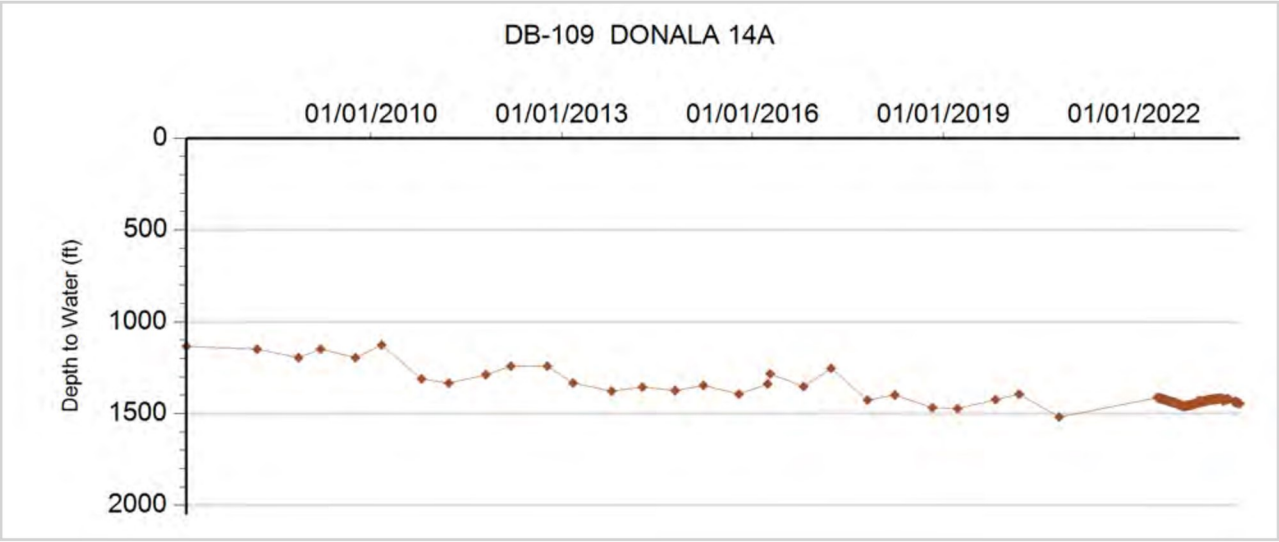

COLORADO
Division of Water Resources
Department of Natural Resources

GROUNDWATER DETAILS

Well Name: DB-109 DONALA 2A
Permit Number: 27229-F
WDID:
Data Source: DWR

Location Number: SC01106631CC2
USGS Site ID:
Applicant/Contact: DONALA WATER & SANITATION DISTRICT

Physical Location

Dist N/S	Dist E/W	Q10	Q40	Q160	Sec	Township	Range	PM	UTMx	UTMy	Location Accuracy
			SW	SW	31	11.0 S	66.0 W	S	514809.7	4321649.1	Spotted from quarters

Division: 2 District: 10
County: EL PASO
Designated Basin:
Management District:

Construction Information

Surface Elevation (ft):	6855
Well Depth (ft):	1307
Depth to Base of Grout (ft):	786
Depth to Top of Perforated Casing (ft):	880
Depth to Bottom of Perforated Casing (ft):	1286

Source Aquifer(s): ARAPAHOE

Well Measurement Summary

Start Date: 03/16/1993 End Date: 05/15/2023
Number of Measurements: 160

Ten Most Recent Readings

Date	Depth to Water Feet Below Land Surface	Elevation of Water (ft)	Change From Previous Measure (ft)
05/15/2023	676.04	6178.96	1.66
05/14/2023	677.70	6177.30	1.88
05/13/2023	679.58	6175.42	2.40
05/12/2023	681.98	6173.02	-3.33
05/11/2023	678.65	6176.35	-1.86
05/10/2023	676.79	6178.21	-3.80
05/09/2023	672.99	6182.01	-1.90
05/08/2023	671.09	6183.91	-1.47
05/03/2023	669.62	6185.38	-5.27
04/24/2023	664.35	6190.65	0.72

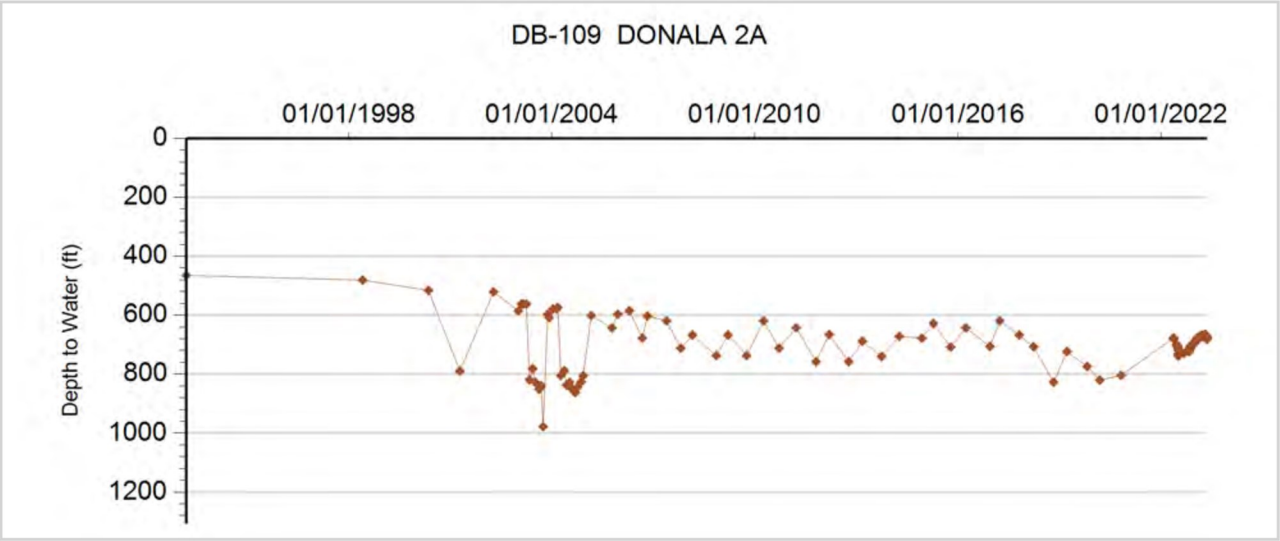

COLORADO
Division of Water Resources
Department of Natural Resources

GROUNDWATER DETAILS

Well Name: DB-109 DONALA 3A
Permit Number: 34671-F
WDID:
Data Source: DWR

Location Number: SC01106631BC4
USGS Site ID:
Applicant/Contact: DONALA WATER & SANITATION DISTRICT

Physical Location

Dist N/S	Dist E/W	Q10	Q40	Q160	Sec	Township	Range	PM	UTMx	UTMy	Location Accuracy
			SW	NW	31	11.0 S	66.0 W	S	514807.4	4322453.8	Spotted from quarters

Division: 2 District: 10
County: EL PASO
Designated Basin:
Management District:

Construction Information

Surface Elevation (ft):	6855
Well Depth (ft):	1440
Depth to Base of Grout (ft):	890
Depth to Top of Perforated Casing (ft):	894
Depth to Bottom of Perforated Casing (ft):	1430

Source Aquifer(s): ARAPAHOE

Well Measurement Summary

Start Date: 03/16/1993 End Date: 08/31/2023
Number of Measurements: 211

Ten Most Recent Readings

Date	Depth to Water Feet Below Land Surface	Elevation of Water (ft)	Change From Previous Measure (ft)
08/31/2023	1284.15	5570.85	-0.70
08/30/2023	1283.45	5571.55	1.18
08/29/2023	1284.63	5570.37	-0.13
08/28/2023	1284.50	5570.50	-0.42
08/27/2023	1284.08	5570.92	-1.21
08/26/2023	1282.87	5572.13	-2.66
08/25/2023	1280.21	5574.79	-3.01
08/24/2023	1277.20	5577.80	-1.79
08/23/2023	1275.41	5579.59	-2.60
08/22/2023	1272.81	5582.19	-2.42

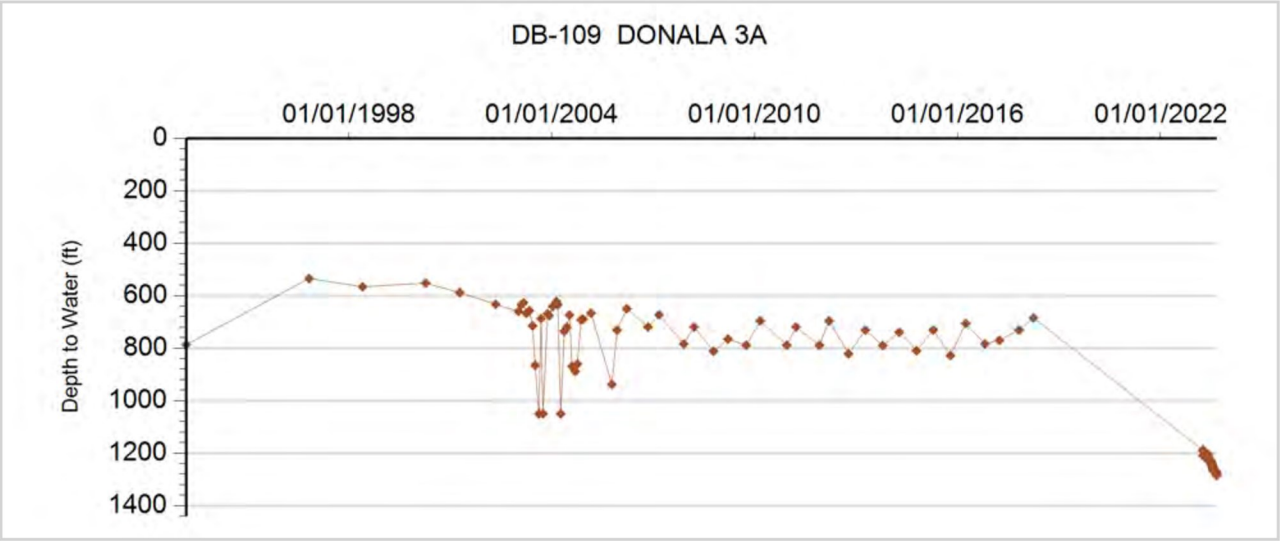

COLORADO
Division of Water Resources
Department of Natural Resources

GROUNDWATER DETAILS

Well Name: DB-109 DONALA 4A
Permit Number: 55359-F
WDID: 1005697
Data Source: DWR

Location Number: SC01106631AA DWR2
USGS Site ID:
Applicant/Contact:

Physical Location

Dist N/S	Dist E/W	Q10	Q40	Q160	Sec	Township	Range	PM	UTMx	UTMy	Location Accuracy
			NE	NE	31	11.0 S	66.0 W	S	515994.3	4323026.0	GPS

Division: 2 District: 10
County: EL PASO
Designated Basin:
Management District:

Construction Information

Surface Elevation (ft):	7148
Well Depth (ft):	1754
Depth to Base of Grout (ft):	1245
Depth to Top of Perforated Casing (ft):	1300
Depth to Bottom of Perforated Casing (ft):	1724

Source Aquifer(s): ARAPAHOE

Well Measurement Summary

Start Date: 01/08/2003 End Date: 08/31/2023
Number of Measurements: 205

Ten Most Recent Readings

Date	Depth to Water Feet Below Land Surface	Elevation of Water (ft)	Change From Previous Measure (ft)
08/31/2023	1135.81	6012.19	0.00
08/30/2023	1135.81	6012.19	0.00
08/29/2023	1135.81	6012.19	0.00
08/28/2023	1135.81	6012.19	0.00
08/27/2023	1135.81	6012.19	0.00
08/26/2023	1135.81	6012.19	0.00
08/25/2023	1135.81	6012.19	0.00
08/24/2023	1135.81	6012.19	0.00
08/23/2023	1135.81	6012.19	0.00
08/22/2023	1135.81	6012.19	0.00

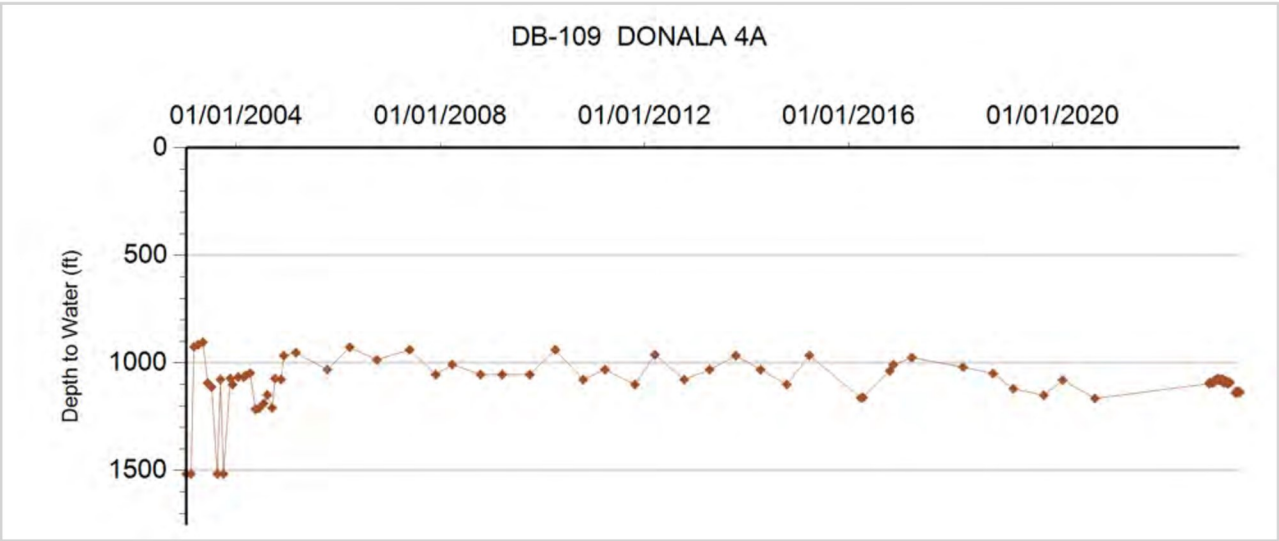

COLORADO
Division of Water Resources
Department of Natural Resources

GROUNDWATER DETAILS

Well Name: DB-109 DONALA 8A
Permit Number: 60969-F
Location Number: SC01106621CC
WDID:
USGS Site ID:
Data Source: DWR
Applicant/Contact: DONALA WATER & SANITATION

Physical Location

Dist N/S	Dist E/W	Q10	Q40	Q160	Sec	Township	Range	PM	UTMx	UTMy	Location Accuracy
40 S	45 W		SW	SW	21	11.0 S	66.0 W	S	517819.6	4324695.2	Spotted from section lines

Division: 2 District: 10
County: EL PASO
Designated Basin:
Management District:

Construction Information

Surface Elevation (ft):	7520
Well Depth (ft):	2348
Depth to Base of Grout (ft):	1895
Depth to Top of Perforated Casing (ft):	1946
Depth to Bottom of Perforated Casing (ft):	2310

Source Aquifer(s): ARAPAHOE

Well Measurement Summary

Start Date: 06/04/2004 End Date: 10/29/2020
Number of Measurements: 32

Ten Most Recent Readings

Date	Depth to Water Feet Below Land Surface	Elevation of Water (ft)	Change From Previous Measure (ft)
10/29/2020	1608.88	5911.12	-41.58
03/12/2020	1567.30	5952.70	-80.85
10/29/2019	1486.45	6033.55	23.10
03/25/2019	1509.55	6010.45	30.03
10/31/2018	1539.58	5980.42	-69.30
03/30/2018	1470.28	6049.72	16.17
10/25/2017	1486.45	6033.55	-30.03
03/28/2017	1456.42	6063.58	18.48
10/21/2016	1474.90	6045.10	-18.48
04/13/2016	1456.42	6063.58	18.48

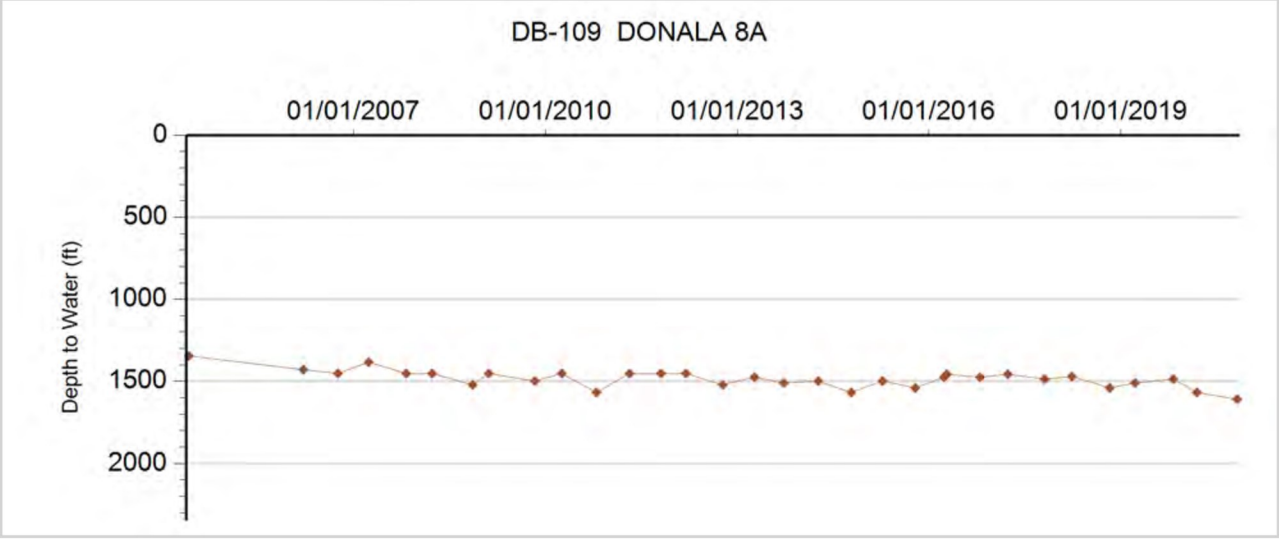

COLORADO
Division of Water Resources
Department of Natural Resources

GROUNDWATER DETAILS

Well Name: DB-109 DONALA 9A
Permit Number: 62584-F
WDID: 1006501
Data Source: DWR
Location Number: SC01206701AC
USGS Site ID:
Applicant/Contact: DONALA WATER & SANITATION

Physical Location

Dist N/S	Dist E/W	Q10	Q40	Q160	Sec	Township	Range	PM	UTMx	UTMy	Location Accuracy
2050 N	1550 E		SW	NE	1	12.0 S	67.0 W	S	514154.7	4320824.3	Spotted from section lines

Division: 2 District: 10
County: EL PASO
Designated Basin:
Management District:

Construction Information

Surface Elevation (ft):	6750
Well Depth (ft):	1100
Depth to Base of Grout (ft):	640
Depth to Top of Perforated Casing (ft):	684
Depth to Bottom of Perforated Casing (ft):	1040

Source Aquifer(s): ARAPAHOE

Well Measurement Summary

Start Date: 07/13/2005 End Date: 05/03/2023
Number of Measurements: 81

Ten Most Recent Readings

Date	Depth to Water Feet Below Land Surface	Elevation of Water (ft)	Change From Previous Measure (ft)
05/03/2023	469.82	6280.18	1.62
05/02/2023	471.44	6278.56	2.35
05/01/2023	473.79	6276.21	0.95
04/30/2023	474.74	6275.26	-3.49
04/29/2023	471.25	6278.75	-3.96
04/28/2023	467.29	6282.71	0.94
04/27/2023	468.23	6281.77	-0.43
04/26/2023	467.80	6282.20	-1.37
04/25/2023	466.43	6283.57	0.15
04/24/2023	466.58	6283.42	0.25

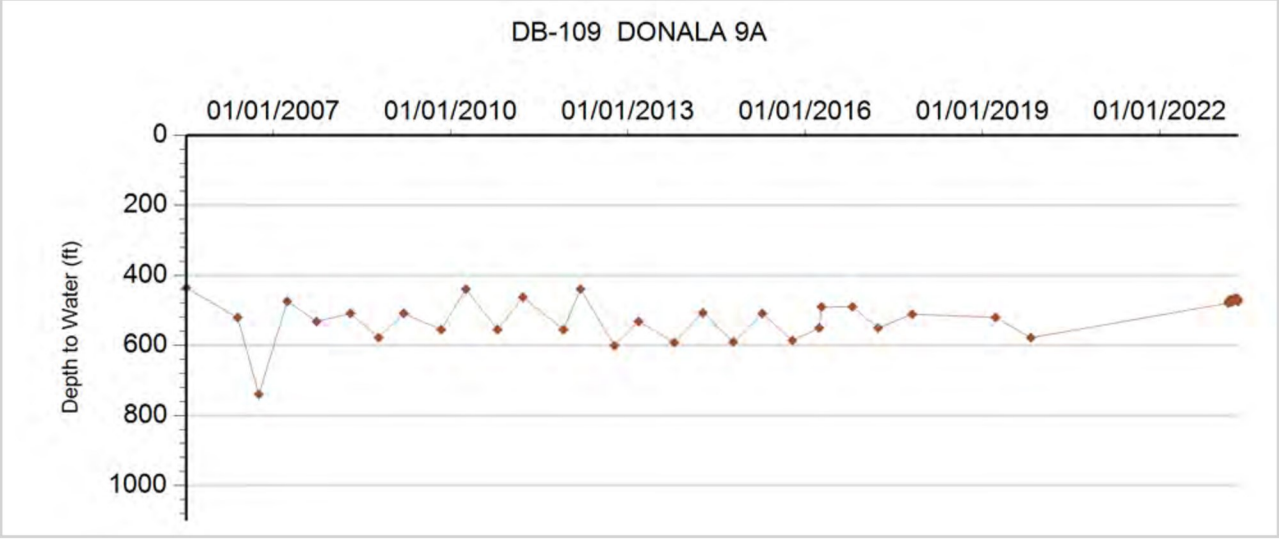

COLORADO
Division of Water Resources
Department of Natural Resources

GROUNDWATER DETAILS

Well Name: DB-110 ECCV A-10
Permit Number: 55867-F
Location Number: SC00506602AD
WDID:
USGS Site ID:
Data Source: DWR
Applicant/Contact: EAST CHERRY CREEK VALLEY

Physical Location

Dist N/S	Dist E/W	Q10	Q40	Q160	Sec	Township	Range	PM	UTMx	UTMy	Location Accuracy
2400 N	200 W		SW	NW	2	5.0 S	66.0 W	S	521183.3	4388537.4	Spotted from section lines

Division: 1 District: 2
County: ARAPAHOE
Designated Basin:
Management District:

Construction Information

Surface Elevation (ft):	5765
Well Depth (ft):	1630
Depth to Base of Grout (ft):	1150
Depth to Top of Perforated Casing (ft):	1204
Depth to Bottom of Perforated Casing (ft):	1555

Source Aquifer(s): ARAPAHOE

Well Measurement Summary

Start Date: 03/15/2006 End Date: 03/31/2023
Number of Measurements: 21

Ten Most Recent Readings

Date	Depth to Water Feet Below Land Surface	Elevation of Water (ft)	Change From Previous Measure (ft)
03/31/2023	1161.00	4603.50	17.00
10/31/2022	1178.00	4586.50	-84.00
03/31/2022	1094.00	4670.50	2.00
10/31/2021	1096.00	4668.50	-22.00
03/31/2021	1074.00	4690.50	35.00
10/31/2020	1109.00	4655.50	0.00
03/31/2020	1109.00	4655.50	-9.00
10/31/2019	1100.00	4664.50	-19.00
03/31/2019	1081.00	4683.50	25.00
10/31/2018	1106.00	4658.50	-29.00

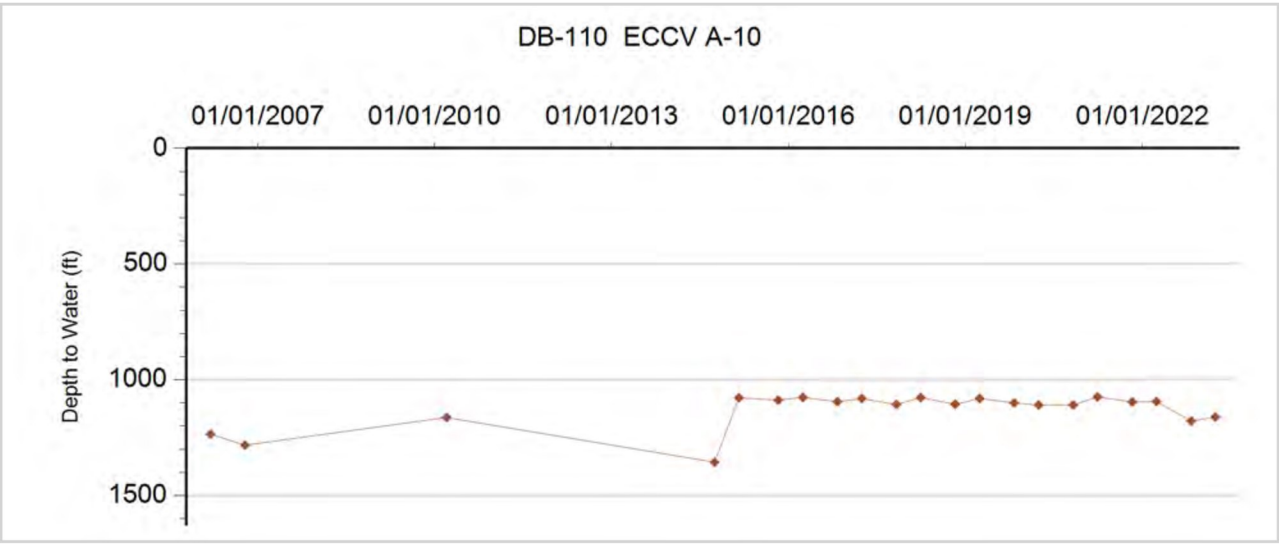

COLORADO
Division of Water Resources
Department of Natural Resources

GROUNDWATER DETAILS

Well Name: DB-110 ECCV A-11
Permit Number: 28491-F
WDID: 0208657
Data Source: DWR

Location Number: SC00506603ADB
USGS Site ID:
Applicant/Contact: EAST CHERRY CREEK VALLEY

Physical Location

Dist N/S	Dist E/W	Q10	Q40	Q160	Sec	Township	Range	PM	UTMx	UTMy	Location Accuracy
		NW	SE	NE	3	5.0 S	66.0 W	S	520922.5	4388657.4	Spotted from quarters

Division: 1 District: 2
County: ARAPAHOE
Designated Basin:
Management District:

Construction Information

Surface Elevation (ft): 5712
Well Depth (ft): 1600
Depth to Base of Grout (ft):
Depth to Top of Perforated Casing (ft): 1025
Depth to Bottom of Perforated Casing (ft): 1516
Source Aquifer(s): ARAPAHOE, UPPER ARAPAHOE, LOWER ARAPAHOE

Well Measurement Summary

Start Date: 01/29/1988 End Date: 03/31/2023
Number of Measurements: 45

Ten Most Recent Readings

Date	Depth to Water Feet Below Land Surface	Elevation of Water (ft)	Change From Previous Measure (ft)
03/31/2023	1208.00	4503.70	9.00
10/31/2022	1217.00	4494.70	-7.00
03/31/2022	1210.00	4501.70	5.00
10/31/2021	1215.00	4496.70	-9.00
03/31/2021	1206.00	4505.70	9.00
10/31/2020	1215.00	4496.70	10.00
03/31/2020	1225.00	4486.70	-8.00
10/31/2019	1217.00	4494.70	-8.00
03/01/2019	1209.00	4502.70	13.00
10/01/2018	1222.00	4489.70	-15.00

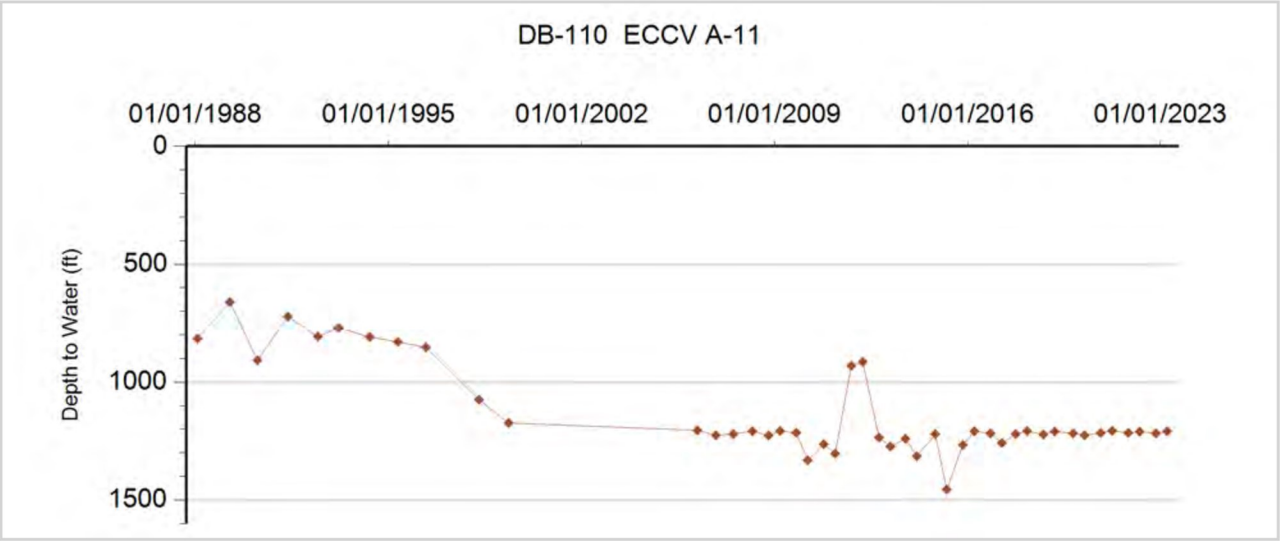

COLORADO
Division of Water Resources
Department of Natural Resources

GROUNDWATER DETAILS

Well Name: DB-110 ECCV A-18
Permit Number: 41421-F
WDID: 0210024
Data Source: DWR
Location Number: SC00506602CC
USGS Site ID:
Applicant/Contact: EAST CHERRY CREEK VALLEY WSD

Physical Location

Dist N/S	Dist E/W	Q10	Q40	Q160	Sec	Township	Range	PM	UTMx	UTMy	Location Accuracy
1260 S	1260 W		SW	SW	2	5.0 S	66.0 W	S	521501.1	4388038.2	Spotted from section lines

Division: 1 District: 2
County: ARAPAHOE
Designated Basin:
Management District:

Construction Information

Surface Elevation (ft):	5706
Well Depth (ft):	2069
Depth to Base of Grout (ft):	1860
Depth to Top of Perforated Casing (ft):	1874
Depth to Bottom of Perforated Casing (ft):	2029

Source Aquifer(s): ARAPAHOE

Well Measurement Summary

Start Date: 12/07/1992 End Date: 03/31/2023
Number of Measurements: 32

Ten Most Recent Readings

Date	Depth to Water Feet Below Land Surface	Elevation of Water (ft)	Change From Previous Measure (ft)
03/31/2023	1285.00	4421.00	2.00
10/31/2022	1287.00	4419.00	-2.00
03/31/2022	1285.00	4421.00	1.00
10/31/2021	1286.00	4420.00	-3.00
03/31/2021	1283.00	4423.00	6.00
10/31/2020	1289.00	4417.00	0.00
03/31/2020	1289.00	4417.00	-2.00
10/31/2019	1287.00	4419.00	-4.00
03/31/2019	1283.00	4423.00	6.00
10/31/2018	1289.00	4417.00	-7.00

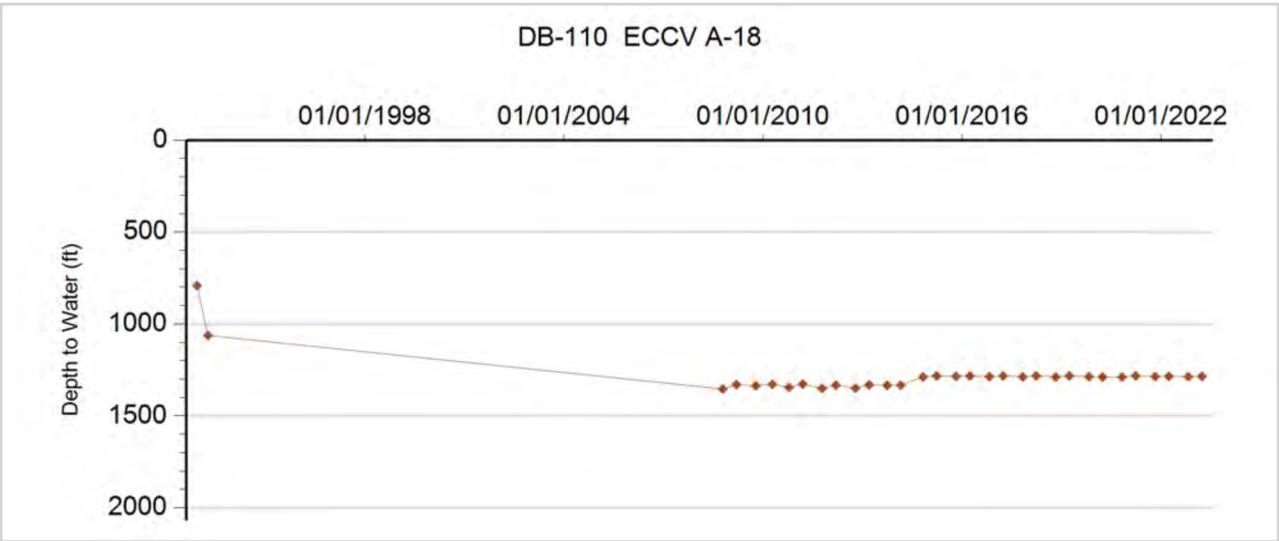

COLORADO
Division of Water Resources
Department of Natural Resources

GROUNDWATER DETAILS

Well Name: DB-110 ECCV WA1-A
Permit Number: 17421-F
WDID: 0808054
Data Source: DWR

Location Number: SC00506720CBA
USGS Site ID:
Applicant/Contact: EAST CHERRY CREEK VALLEY

Physical Location

Dist N/S	Dist E/W	Q10	Q40	Q160	Sec	Township	Range	PM	UTMx	UTMy	Location Accuracy
		NE	NW	SW	20	5.0 S	67.0 W	S	506820.9	4383413.9	Spotted from quarters

Division: 1 District: 8
County: ARAPAHOE
Designated Basin:
Management District:

Construction Information

Surface Elevation (ft):	5868
Well Depth (ft):	1579
Depth to Base of Grout (ft):	50
Depth to Top of Perforated Casing (ft):	785
Depth to Bottom of Perforated Casing (ft):	885
Source Aquifer(s):	ARAPAHOE, UPPER ARAPAHOE, LOWER ARAPAHOE

Well Measurement Summary

Start Date: 05/30/1986 End Date: 03/31/2023
Number of Measurements: 49

Ten Most Recent Readings

Date	Depth to Water Feet Below Land Surface	Elevation of Water (ft)	Change From Previous Measure (ft)
03/31/2023	870.00	4998.00	47.00
10/31/2022	917.00	4951.00	-94.00
03/31/2022	823.00	5045.00	97.00
10/31/2021	920.00	4948.00	-110.00
03/31/2021	810.00	5058.00	137.00
10/31/2020	947.00	4921.00	0.00
03/31/2020	947.00	4921.00	76.00
10/31/2019	1023.00	4845.00	-214.00
03/01/2019	809.00	5059.00	100.00
10/01/2018	909.00	4959.00	-100.00

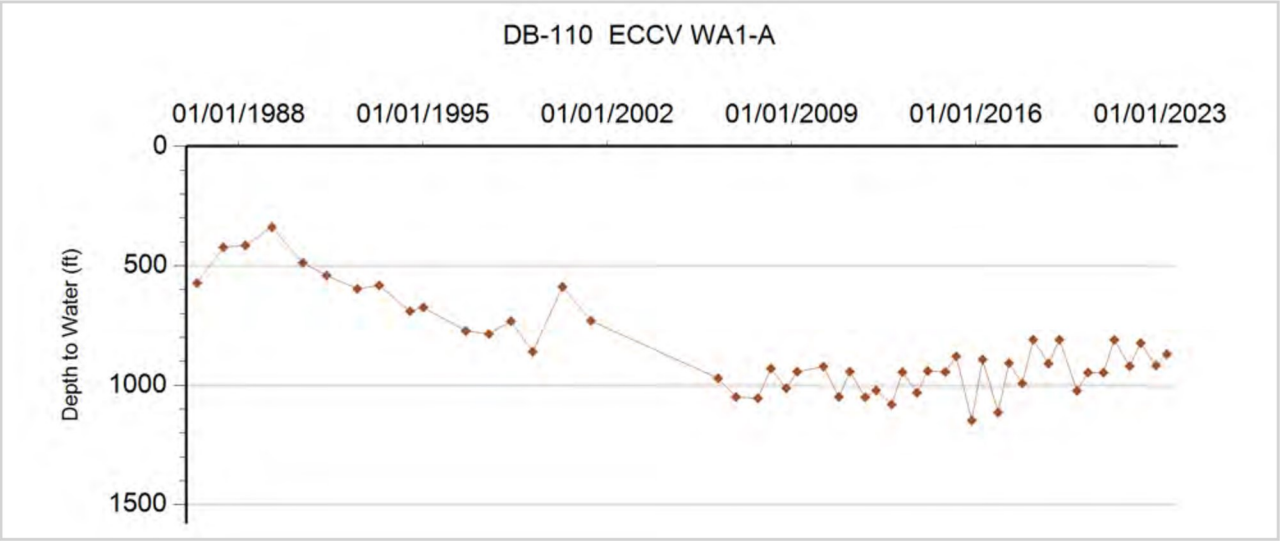

COLORADO
Division of Water Resources
Department of Natural Resources

GROUNDWATER DETAILS

Well Name: DB-110 ECCV WA1-B
Permit Number: 55766-F
WDID: 0815093
Data Source: DWR
Location Number: SC00506720CC
USGS Site ID:
Applicant/Contact: WILLOWS WATER DISTRICT

Physical Location

Dist N/S	Dist E/W	Q10	Q40	Q160	Sec	Township	Range	PM	UTMx	UTMy	Location Accuracy
814 S	157 W		SW	SW	20	5.0 S	67.0 W	S	506665.3	4383057.4	Spotted from section lines

Division: 1 District: 8
County: ARAPAHOE
Designated Basin:
Management District:

Construction Information

Surface Elevation (ft):	5550
Well Depth (ft):	1140
Depth to Base of Grout (ft):	850
Depth to Top of Perforated Casing (ft):	910
Depth to Bottom of Perforated Casing (ft):	1080

Source Aquifer(s): ARAPAHOE

Well Measurement Summary

Start Date: 12/17/2002 End Date: 03/31/2023
Number of Measurements: 30

Ten Most Recent Readings

Date	Depth to Water Feet Below Land Surface	Elevation of Water (ft)	Change From Previous Measure (ft)
03/31/2023	591.00	4959.00	30.00
10/31/2022	621.00	4929.00	-85.00
03/31/2022	536.00	5014.00	89.00
10/31/2021	625.00	4925.00	
03/31/2021			
10/31/2020			
03/31/2020	934.00	4616.00	-21.00
10/31/2019	913.00	4637.00	-31.00
03/31/2019	882.00	4668.00	45.00
10/31/2018	927.00	4623.00	-50.00

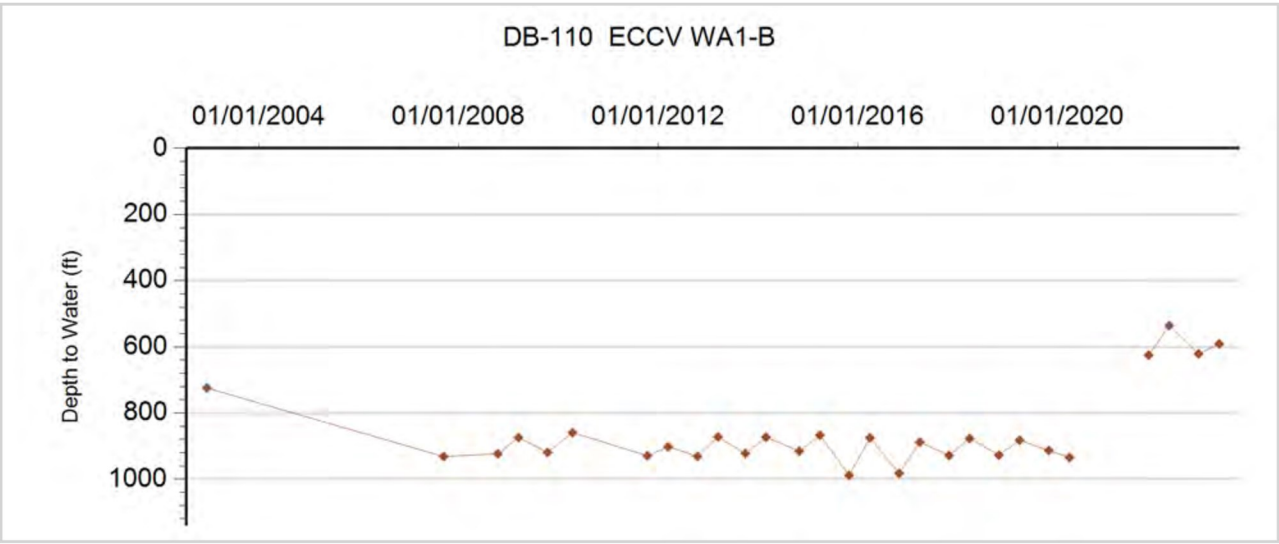

COLORADO
Division of Water Resources
Department of Natural Resources

GROUNDWATER DETAILS

Well Name: DB-110 ECCV WPA-1
Permit Number: 17694-F
WDID: 0808101
Data Source: DWR

Location Number: SC00606707CA
USGS Site ID:
Applicant/Contact: EAST CHERRY CREEK VALLEY

Physical Location

Dist N/S	Dist E/W	Q10	Q40	Q160	Sec	Township	Range	PM	UTMx	UTMy	Location Accuracy
			NE	SW	7	6.0 S	67.0 W	S	505608.3	4376906.9	Spotted from quarters

Division: 1 District: 8
County: DOUGLAS
Designated Basin:
Management District:

Construction Information

Surface Elevation (ft):	5898
Well Depth (ft):	1644
Depth to Base of Grout (ft):	840
Depth to Top of Perforated Casing (ft):	944
Depth to Bottom of Perforated Casing (ft):	1594

Source Aquifer(s): ARAPAHOE

Well Measurement Summary

Start Date: 03/13/2006 End Date: 03/31/2023
Number of Measurements: 33

Ten Most Recent Readings

Date	Depth to Water Feet Below Land Surface	Elevation of Water (ft)	Change From Previous Measure (ft)
03/31/2023	1190.00	4708.00	-46.00
10/31/2022	1144.00	4754.00	-42.00
03/31/2022	1102.00	4796.00	43.00
10/31/2021	1145.00	4753.00	-53.00
03/31/2021	1092.00	4806.00	73.00
10/31/2020	1165.00	4733.00	1.00
03/31/2020	1166.00	4732.00	-35.00
10/31/2019	1131.00	4767.00	17.00
03/31/2019	1148.00	4750.00	-13.00
10/31/2018	1135.00	4763.00	-46.00

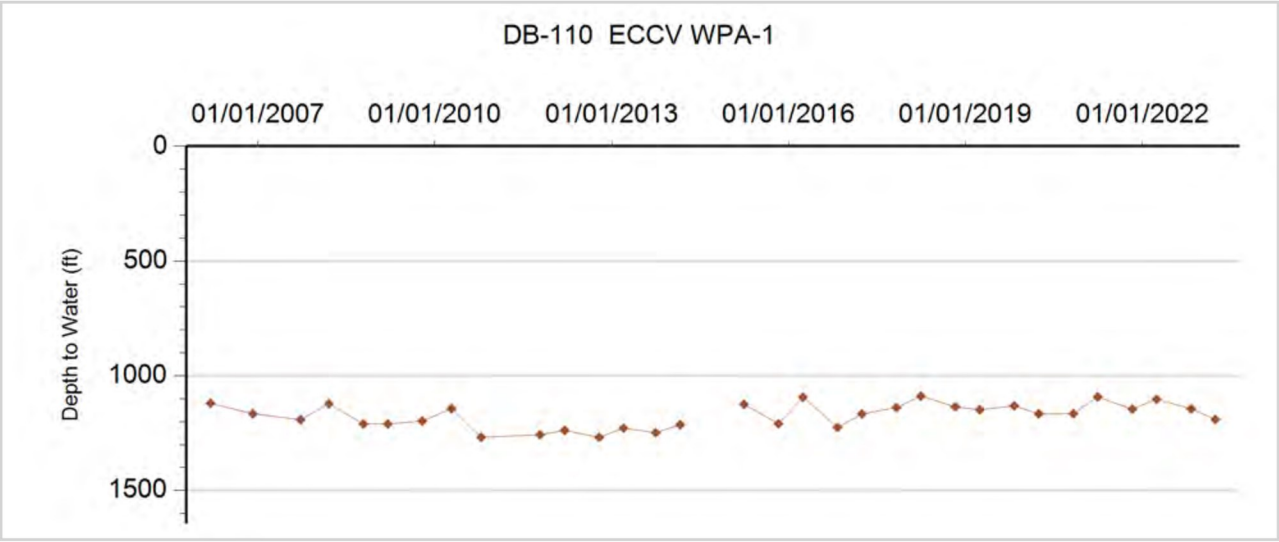

COLORADO
Division of Water Resources
Department of Natural Resources

GROUNDWATER DETAILS

Well Name: DB-110 ECCV WPA-3
Permit Number: 21905-F
WDID: 0808103
Data Source: DWR

Location Number: SC00606801CAA
USGS Site ID:
Applicant/Contact:

Physical Location

Dist N/S	Dist E/W	Q10	Q40	Q160	Sec	Township	Range	PM	UTMx	UTMy	Location Accuracy
		NE	NE	SW	1	6.0 S	68.0 W	S	503981.4	4378475.7	Spotted from quarters

Division: 1 District: 8
County: DOUGLAS
Designated Basin:
Management District:

Construction Information

Surface Elevation (ft):	5855
Well Depth (ft):	1624
Depth to Base of Grout (ft):	840
Depth to Top of Perforated Casing (ft):	866
Depth to Bottom of Perforated Casing (ft):	1484

Source Aquifer(s): ARAPAHOE

Well Measurement Summary

Start Date: 05/30/1986 End Date: 03/31/2023
Number of Measurements: 39

Ten Most Recent Readings

Date	Depth to Water Feet Below Land Surface	Elevation of Water (ft)	Change From Previous Measure (ft)
03/31/2023	877.00	4978.00	6.00
10/31/2022	883.00	4972.00	-43.00
03/31/2022	840.00	5015.00	45.00
10/31/2021	885.00	4970.00	-53.00
03/31/2021	832.00	5023.00	73.00
10/31/2020	905.00	4950.00	0.00
03/31/2020	905.00	4950.00	-40.00
10/31/2019	865.00	4990.00	-36.00
03/31/2019	829.00	5026.00	40.00
10/31/2018	869.00	4986.00	-44.00

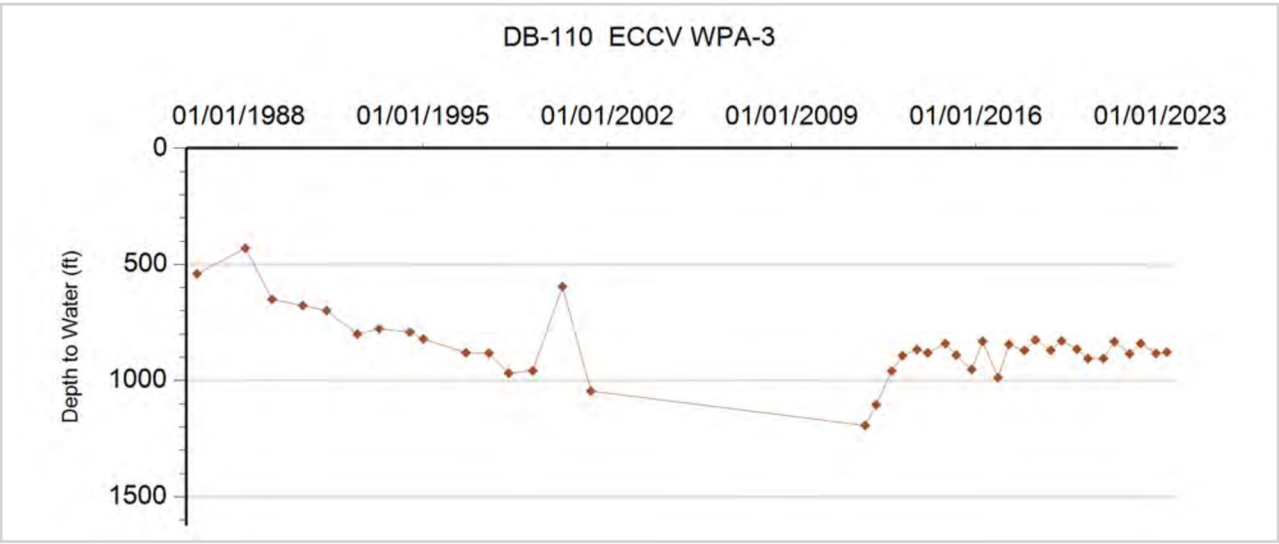

COLORADO
Division of Water Resources
Department of Natural Resources

GROUNDWATER DETAILS

Well Name: DB-110 ECCV WPA-6
Permit Number: 22187-F
WDID: 0807268
Data Source: DWR

Location Number: SC00606717DC
USGS Site ID:
Applicant/Contact: EAST CHERRY CREEK VALLEY

Physical Location

Dist N/S	Dist E/W	Q10	Q40	Q160	Sec	Township	Range	PM	UTMx	UTMy	Location Accuracy
			SW	SE	17	6.0 S	67.0 W	S	507621.4	4374889.0	Spotted from quarters

Division: 1 District: 8
County: DOUGLAS
Designated Basin:
Management District:

Construction Information

Surface Elevation (ft):	5925
Well Depth (ft):	1800
Depth to Base of Grout (ft):	1080
Depth to Top of Perforated Casing (ft):	1102
Depth to Bottom of Perforated Casing (ft):	1672

Source Aquifer(s): ARAPAHOE

Well Measurement Summary

Start Date: 04/30/1987 End Date: 03/31/2023
Number of Measurements: 42

Ten Most Recent Readings

Date	Depth to Water Feet Below Land Surface	Elevation of Water (ft)	Change From Previous Measure (ft)
03/31/2023	1188.00	4737.00	8.00
10/31/2022	1196.00	4729.00	-38.00
03/31/2022	1158.00	4767.00	32.00
10/31/2021	1190.00	4735.00	-39.00
03/31/2021	1151.00	4774.00	55.00
10/31/2020	1206.00	4719.00	0.00
03/31/2020	1206.00	4719.00	-23.00
10/31/2019	1183.00	4742.00	-41.00
03/01/2019	1142.00	4783.00	44.00
10/01/2018	1186.00	4739.00	68.00

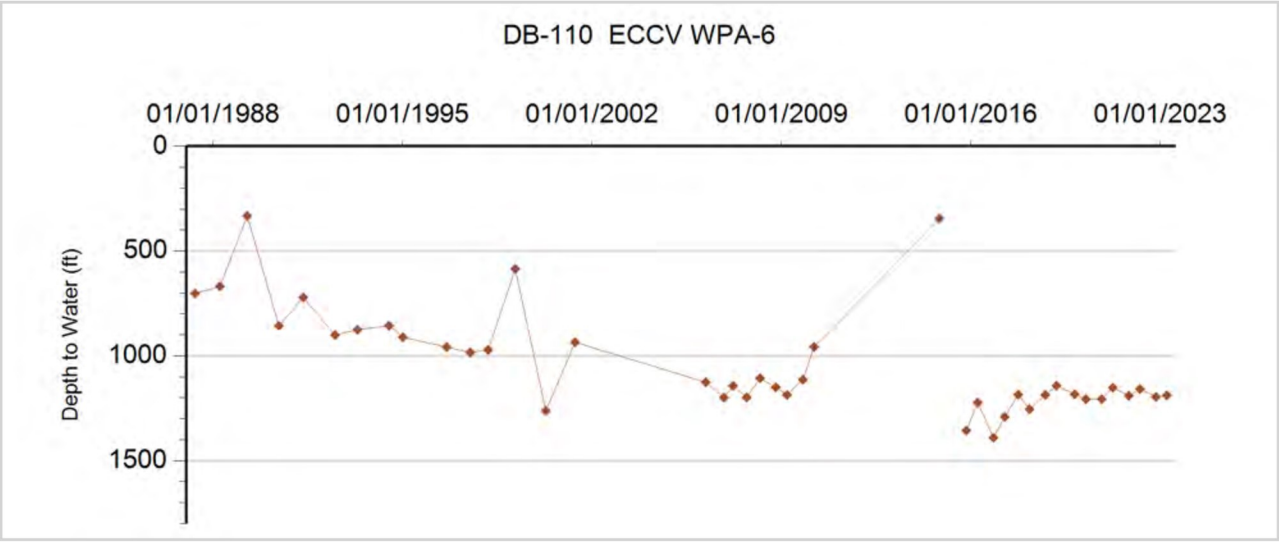

COLORADO
Division of Water Resources
Department of Natural Resources

GROUNDWATER DETAILS

Well Name: DB-110 ECCV WPA-8
Permit Number: 22189-F
WDID: 0807270
Data Source: DWR

Location Number: SC00606720CCC
USGS Site ID:
Applicant/Contact:

Physical Location

Dist N/S	Dist E/W	Q10	Q40	Q160	Sec	Township	Range	PM	UTMx	UTMy	Location Accuracy
		SW	SW	SW	20	6.0 S	67.0 W	S	506796.0	4373285.6	Spotted from quarters

Division: 1 District: 8
County: DOUGLAS
Designated Basin:
Management District:

Construction Information

Surface Elevation (ft):	6110
Well Depth (ft):	1800
Depth to Base of Grout (ft):	1100
Depth to Top of Perforated Casing (ft):	1160
Depth to Bottom of Perforated Casing (ft):	1792

Source Aquifer(s): ARAPAHOE

Well Measurement Summary

Start Date: 05/30/1986 End Date: 03/31/2023
Number of Measurements: 39

Ten Most Recent Readings

Date	Depth to Water Feet Below Land Surface	Elevation of Water (ft)	Change From Previous Measure (ft)
03/31/2023	937.00	5173.00	8.00
10/31/2022	945.00	5165.00	-107.00
03/31/2022	838.00	5272.00	31.00
10/31/2021	869.00	5241.00	-34.00
03/31/2021	835.00	5275.00	115.00
10/31/2020	950.00	5160.00	1.00
03/31/2020	951.00	5159.00	-88.00
10/31/2019	863.00	5247.00	-42.00
03/31/2019	821.00	5289.00	42.00
10/31/2018	863.00	5247.00	-42.00

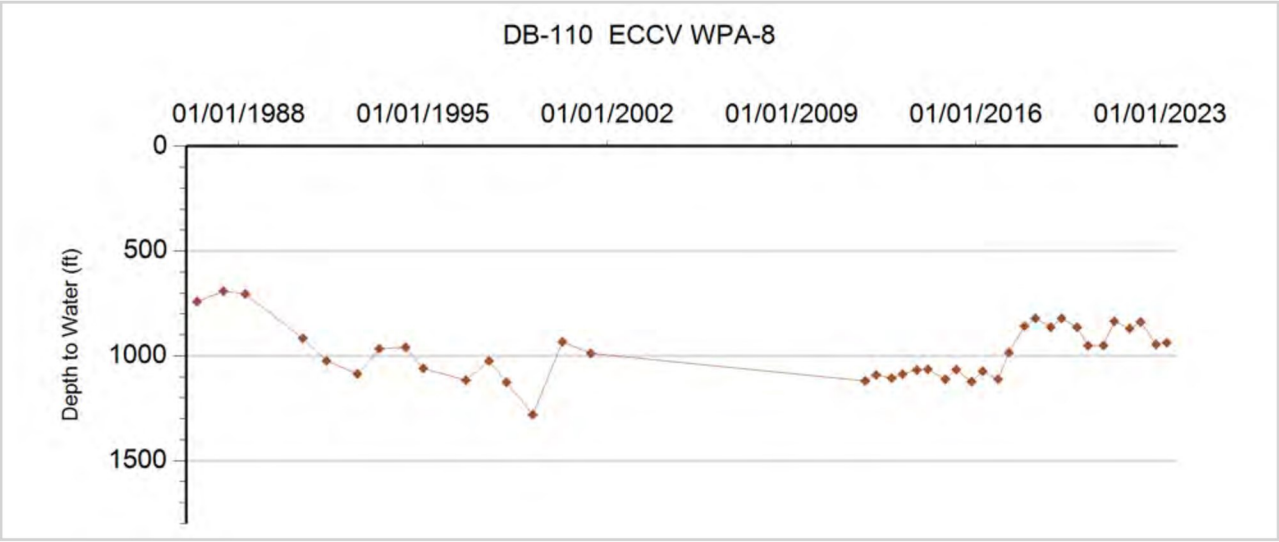

COLORADO
Division of Water Resources
Department of Natural Resources

GROUNDWATER DETAILS

Well Name: DB-111 EACMD WELL 1
Permit Number: 56431-F
WDID:
Data Source: DWR

Location Number: SC00306229DA
USGS Site ID:
Applicant/Contact: EASTERN ADAMS COUNTY METROPOLITAN DISTRICT

Physical Location

Dist N/S	Dist E/W	Q10	Q40	Q160	Sec	Township	Range	PM	UTMx	UTMy	Location Accuracy
2600 S	50 E		NE	SE	29	3.0 S	62.0 W	S	556540.3	4401290.5	Spotted from section lines

Division: 1 District: 1
County: ADAMS
Designated Basin: KIOWA-BIJOU
Management District: NORTH KIOWA-BIJOU

Construction Information

Surface Elevation (ft):	5342
Well Depth (ft):	690
Depth to Base of Grout (ft):	215
Depth to Top of Perforated Casing (ft):	360
Depth to Bottom of Perforated Casing (ft):	660

Source Aquifer(s): ARAPAHOE

Well Measurement Summary

Start Date: 09/28/2001 End Date: 01/17/2022
Number of Measurements: 18

Ten Most Recent Readings

Date	Depth to Water Feet Below Land Surface	Elevation of Water (ft)	Change From Previous Measure (ft)
01/17/2022	166.00	5176.00	-4.00
12/14/2020	162.00	5180.00	-11.00
02/21/2020	151.00	5191.00	31.00
05/16/2019	182.00	5160.00	-23.80
02/19/2018	158.20	5183.80	5.80
01/23/2017	164.00	5178.00	-5.00
01/25/2016	159.00	5183.00	-11.00
02/06/2015	148.00	5194.00	8.30
01/17/2014	156.30	5185.70	-2.70
01/31/2013	153.60	5188.40	9.90

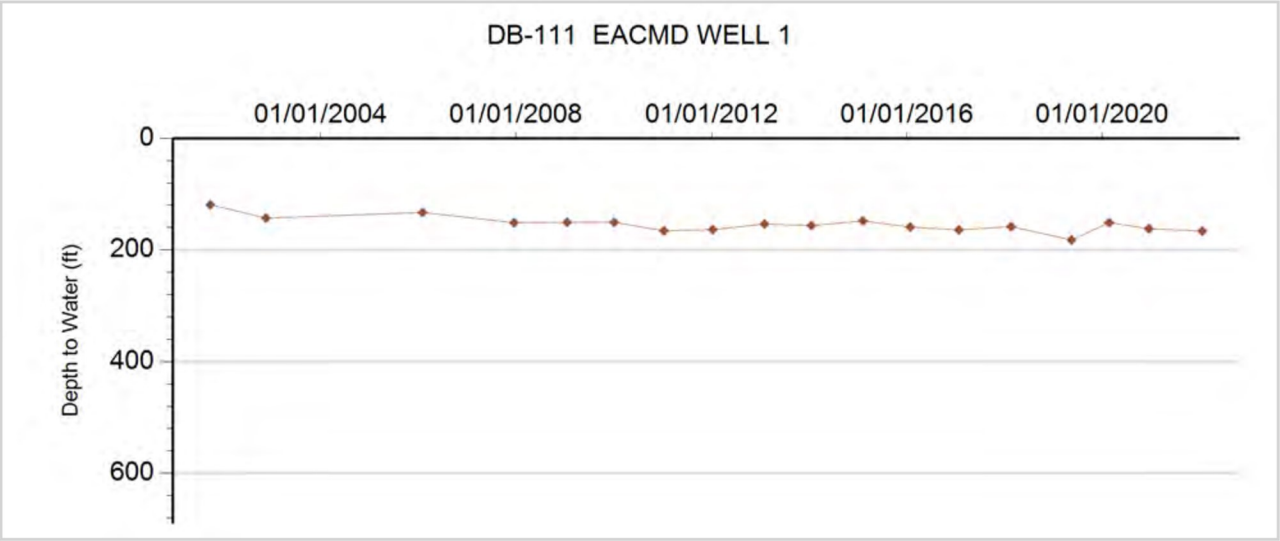

COLORADO
Division of Water Resources
Department of Natural Resources

GROUNDWATER DETAILS

Well Name: DB-111 EACMD WELL 2
Permit Number: 60695-F
WDID:
Data Source: DWR

Location Number: SC00306228
USGS Site ID:
Applicant/Contact: EASTERN ADAMS COUNTY METROPOLITAN DISTRICT

Physical Location

Dist N/S	Dist E/W	Q10	Q40	Q160	Sec	Township	Range	PM	UTMx	UTMy	Location Accuracy
1300 S	62 W		SW	SW	28	3.0 S	62.0 W	S	556564.7	4400894.6	Spotted from section lines

Division: 1 District: 1
County: ADAMS
Designated Basin: KIOWA-BIJOU
Management District: NORTH KIOWA-BIJOU

Construction Information

Surface Elevation (ft):	5345
Well Depth (ft):	720
Depth to Base of Grout (ft):	179
Depth to Top of Perforated Casing (ft):	244
Depth to Bottom of Perforated Casing (ft):	690

Source Aquifer(s): ARAPAHOE

Well Measurement Summary

Start Date: 03/02/2004 End Date: 01/21/2022
Number of Measurements: 19

Ten Most Recent Readings

Date	Depth to Water Feet Below Land Surface	Elevation of Water (ft)	Change From Previous Measure (ft)
01/21/2022	171.80	5173.20	-19.00
12/21/2020	152.80	5192.20	1.00
01/20/2020	153.80	5191.20	-9.00
05/02/2019	144.80	5200.20	-12.00
02/26/2018	132.80	5212.20	15.00
03/27/2017	147.80	5197.20	-14.00
02/01/2016	133.80	5211.20	-10.00
02/16/2015	123.80	5221.20	12.30
01/24/2014	136.10	5208.90	-4.00
02/11/2013	132.10	5212.90	10.00

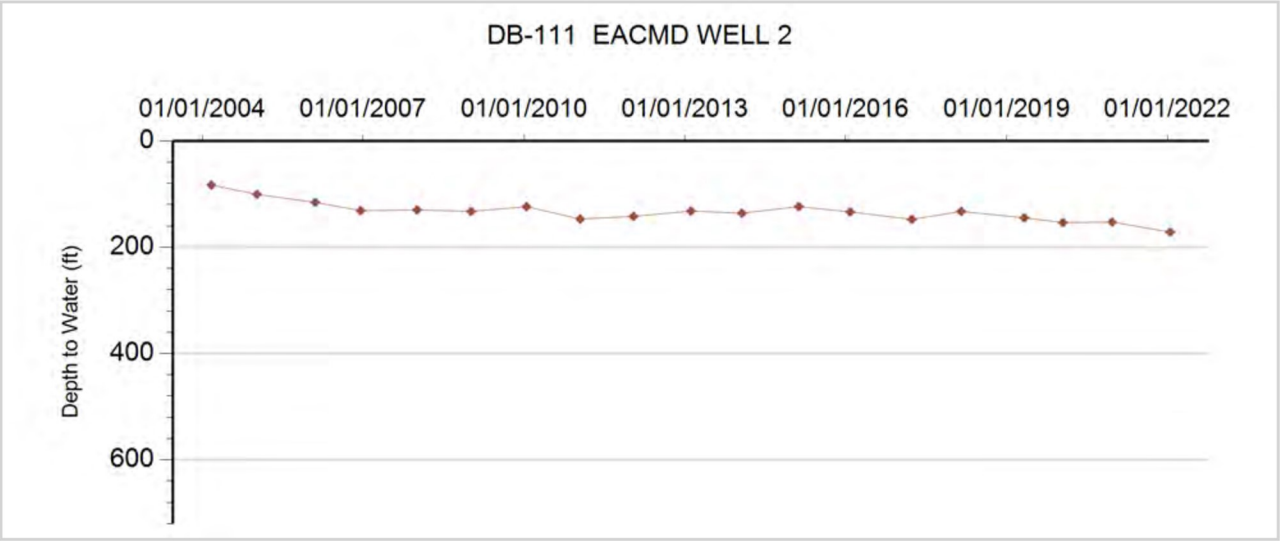

COLORADO
Division of Water Resources
Department of Natural Resources

GROUNDWATER DETAILS

Well Name: DB-111 EACMD WELL 3
Permit Number: 61412-F
WDID:
Data Source: DWR

Location Number: SC00306229DB
USGS Site ID:
Applicant/Contact: EASTERN ADAMS COUNTY METROPOLITAN DISTRICT

Physical Location

Dist N/S	Dist E/W	Q10	Q40	Q160	Sec	Township	Range	PM	UTMx	UTMy	Location Accuracy
2450 S	2500 E		NW	SE	29	3.0 S	62.0 W	S	555792.2	4401247.1	Spotted from section lines

Division: 1 District: 1
County: ADAMS
Designated Basin: KIOWA-BIJOU
Management District: NORTH KIOWA-BIJOU

Construction Information

Surface Elevation (ft):	5345
Well Depth (ft):	510
Depth to Base of Grout (ft):	230
Depth to Top of Perforated Casing (ft):	270
Depth to Bottom of Perforated Casing (ft):	490

Source Aquifer(s): ARAPAHOE

Well Measurement Summary

Start Date: 09/09/2004 End Date: 01/28/2022
Number of Measurements: 18

Ten Most Recent Readings

Date	Depth to Water Feet Below Land Surface	Elevation of Water (ft)	Change From Previous Measure (ft)
01/28/2022	155.50	5189.50	0.00
12/28/2020	155.50	5189.50	-3.00
02/14/2020	152.50	5192.50	-1.00
05/05/2019	151.50	5193.50	-3.20
03/05/2018	148.30	5196.70	4.20
04/03/2017	152.50	5192.50	-1.00
02/08/2016	151.50	5193.50	-9.00
02/23/2015	142.50	5202.50	6.30
01/31/2014	148.80	5196.20	-3.40
02/18/2013	145.40	5199.60	-0.10

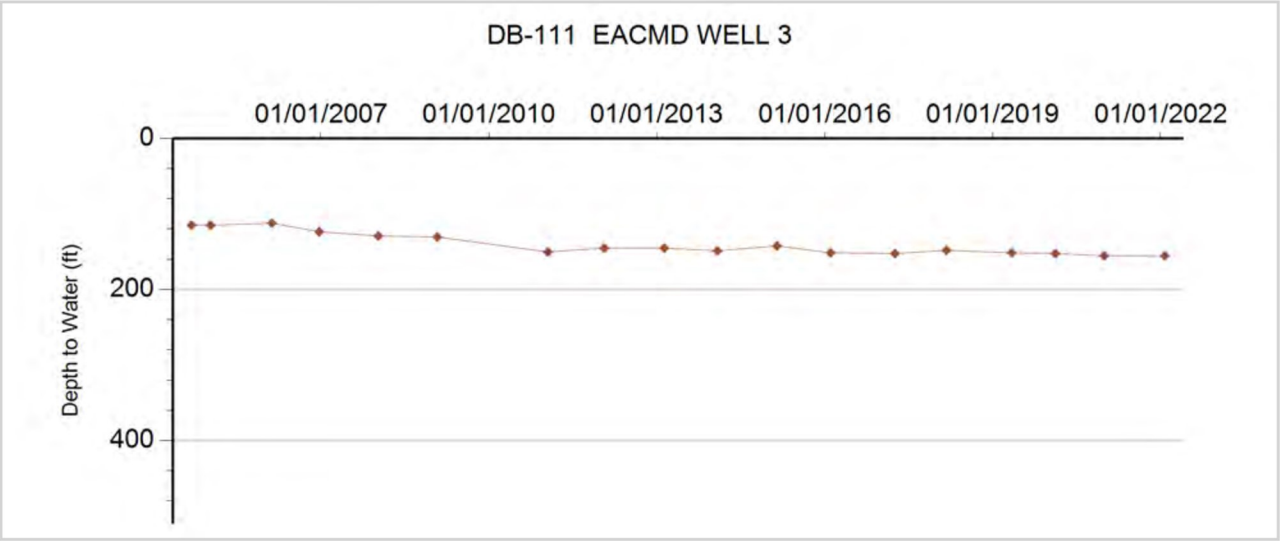

COLORADO
Division of Water Resources
Department of Natural Resources

GROUNDWATER DETAILS

Well Name: DB-111 EACMD WELL 4
Permit Number: 75912-F
WDID:
Data Source: DWR

Location Number: SC00306229CB
USGS Site ID:
Applicant/Contact: EASTERN ADAMS COUNTY

Physical Location

Dist N/S	Dist E/W	Q10	Q40	Q160	Sec	Township	Range	PM	UTMx	UTMy	Location Accuracy
3711 N	842 W		NW	SW	29	3.0 S	62.0 W	S	555218.1	4400971.8	GPS

Division: 1 District: 1
County: ADAMS
Designated Basin: KIOWA-BIJOU
Management District: NORTH KIOWA-BIJOU

Construction Information

Surface Elevation (ft): 5350
Well Depth (ft): 517
Depth to Base of Grout (ft):
Depth to Top of Perforated Casing (ft): 315
Depth to Bottom of Perforated Casing (ft): 517
Source Aquifer(s): UPPER ARAPAHOE

Well Measurement Summary

Start Date: 08/14/2012 End Date: 02/04/2022
Number of Measurements: 11

Ten Most Recent Readings

Date	Depth to Water Feet Below Land Surface	Elevation of Water (ft)	Change From Previous Measure (ft)
02/04/2022	165.00	5185.00	0.00
01/04/2021	165.00	5185.00	-10.00
01/28/2020	155.00	5195.00	-10.00
05/09/2019	145.00	5205.00	-7.90
03/12/2018	137.10	5212.90	-0.10
04/10/2017	137.00	5213.00	3.00
02/15/2016	140.00	5210.00	-10.00
03/02/2015	130.00	5220.00	6.00
02/07/2014	136.00	5214.00	-3.40
02/25/2013	132.60	5217.40	26.40

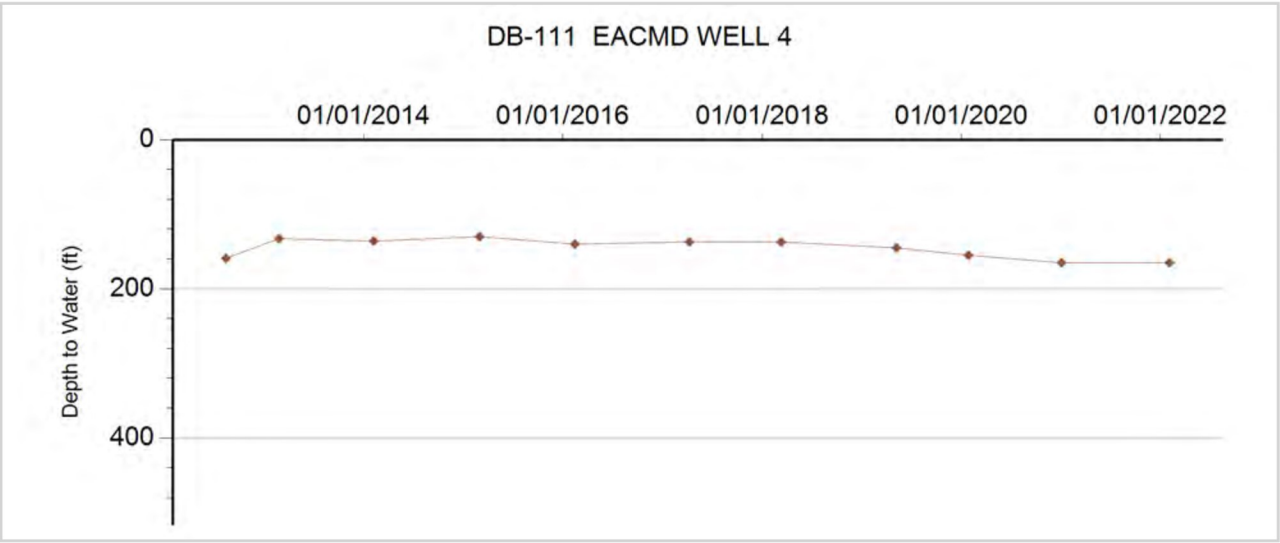

COLORADO
Division of Water Resources
Department of Natural Resources

GROUNDWATER DETAILS

Well Name: DB-112 MERIDIAN A-2R
Permit Number: 53202-F
Location Number: SC00606711BB1
WDID:
USGS Site ID:
Data Source: DWR
Applicant/Contact:

Physical Location

Dist N/S	Dist E/W	Q10	Q40	Q160	Sec	Township	Range	PM	UTMx	UTMy	Location Accuracy
			NW	NW	11	6.0 S	67.0 W	S	511582.1	4377707.5	Spotted from quarters

Division: 1 District: 8
County: DOUGLAS
Designated Basin:
Management District:

Construction Information

Surface Elevation (ft):	5915
Well Depth (ft):	1838
Depth to Base of Grout (ft):	1262
Depth to Top of Perforated Casing (ft):	1292
Depth to Bottom of Perforated Casing (ft):	1797

Source Aquifer(s): ARAPAHOE, LOWER ARAPAHOE

Well Measurement Summary

Start Date: 04/30/2000 End Date: 03/01/2021
Number of Measurements: 31

Ten Most Recent Readings

Date	Depth to Water Feet Below Land Surface	Elevation of Water (ft)	Change From Previous Measure (ft)
03/01/2021	1329.53	4585.47	93.06
09/01/2020	1422.59	4492.41	
04/30/2017			
10/31/2016			
04/30/2016	1299.00	4616.00	5.00
10/31/2015	1304.00	4611.00	
04/30/2015			
09/30/2014			
03/31/2014	1216.00	4699.00	46.00
10/31/2013	1262.00	4653.00	-5.00

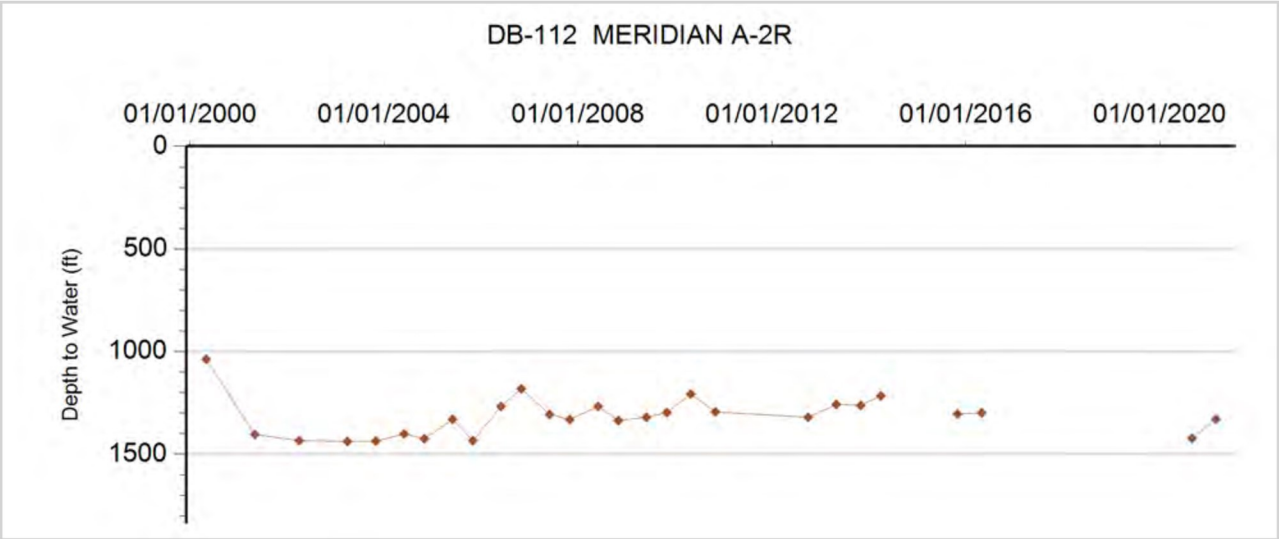

COLORADO
Division of Water Resources
Department of Natural Resources

GROUNDWATER DETAILS

Well Name: DB-112 MERIDIAN A-3
Permit Number: 25856-F
WDID: 0806944
Data Source: DWR

Location Number: SC00606712CB DWR1
USGS Site ID:
Applicant/Contact:

Physical Location

Dist N/S	Dist E/W	Q10	Q40	Q160	Sec	Township	Range	PM	UTMx	UTMy	Location Accuracy
			NW	SW	12	6.0 S	67.0 W	S	513198.8	4376904.1	Spotted from quarters

Division: 1 District: 8
County: DOUGLAS
Designated Basin:
Management District:

Construction Information

Surface Elevation (ft):	5955
Well Depth (ft):	1748
Depth to Base of Grout (ft):	1225
Depth to Top of Perforated Casing (ft):	1251
Depth to Bottom of Perforated Casing (ft):	1740

Source Aquifer(s): ARAPAHOE

Well Measurement Summary

Start Date: 04/01/1993 End Date: 03/01/2021
Number of Measurements: 38

Ten Most Recent Readings

Date	Depth to Water Feet Below Land Surface	Elevation of Water (ft)	Change From Previous Measure (ft)
03/01/2021	1427.95	4527.05	164.91
09/01/2020	1592.86	4362.14	-220.86
04/30/2017	1372.00	4583.00	60.00
10/31/2016	1432.00	4523.00	-102.00
04/30/2016	1330.00	4625.00	79.00
10/31/2015	1409.00	4546.00	-83.00
04/30/2015	1326.00	4629.00	64.00
10/31/2014	1390.00	4565.00	-60.00
04/30/2014	1330.00	4625.00	60.00
10/31/2013	1390.00	4565.00	-41.00

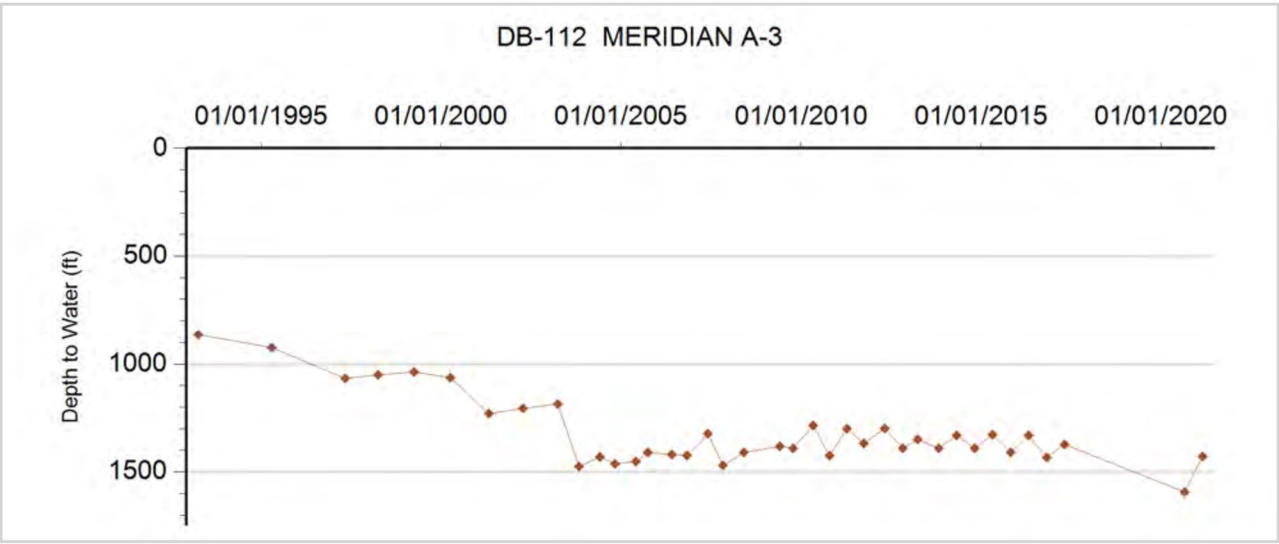

COLORADO
Division of Water Resources
Department of Natural Resources

GROUNDWATER DETAILS

Well Name: DB-112 MERIDIAN HS-A-1
Permit Number: 60992-F
WDID: 0809010
Data Source: DWR

Location Number: SC00606619AC
USGS Site ID:
Applicant/Contact: MERIDAIN METROPOLITAN DISTRICT

Physical Location

Dist N/S	Dist E/W	Q10	Q40	Q160	Sec	Township	Range	PM	UTMx	UTMy	Location Accuracy
2400 N	2000 E		SW	NE	19	6.0 S	66.0 W	S	515529.4	4373995.2	Spotted from section lines

Division: 1 District: 8
County: DOUGLAS
Designated Basin:
Management District:

Construction Information

Surface Elevation (ft): 6000
Well Depth (ft): 1951
Depth to Base of Grout (ft):
Depth to Top of Perforated Casing (ft): 1495
Depth to Bottom of Perforated Casing (ft): 1890
Source Aquifer(s): ARAPAHOE

Well Measurement Summary

Start Date: 04/30/2005 End Date: 03/01/2021
Number of Measurements: 27

Ten Most Recent Readings

Date	Depth to Water Feet Below Land Surface	Elevation of Water (ft)	Change From Previous Measure (ft)
03/01/2021	1470.34	4529.66	63.26
09/01/2020	1533.60	4466.40	-92.60
04/30/2017	1441.00	4559.00	87.00
10/31/2016	1528.00	4472.00	-124.00
04/30/2016	1404.00	4596.00	198.00
10/31/2015	1602.00	4398.00	-196.00
04/30/2015	1406.00	4594.00	99.00
09/30/2014	1505.00	4495.00	-92.00
04/30/2014	1413.00	4587.00	88.00
09/30/2013	1501.00	4499.00	-74.00

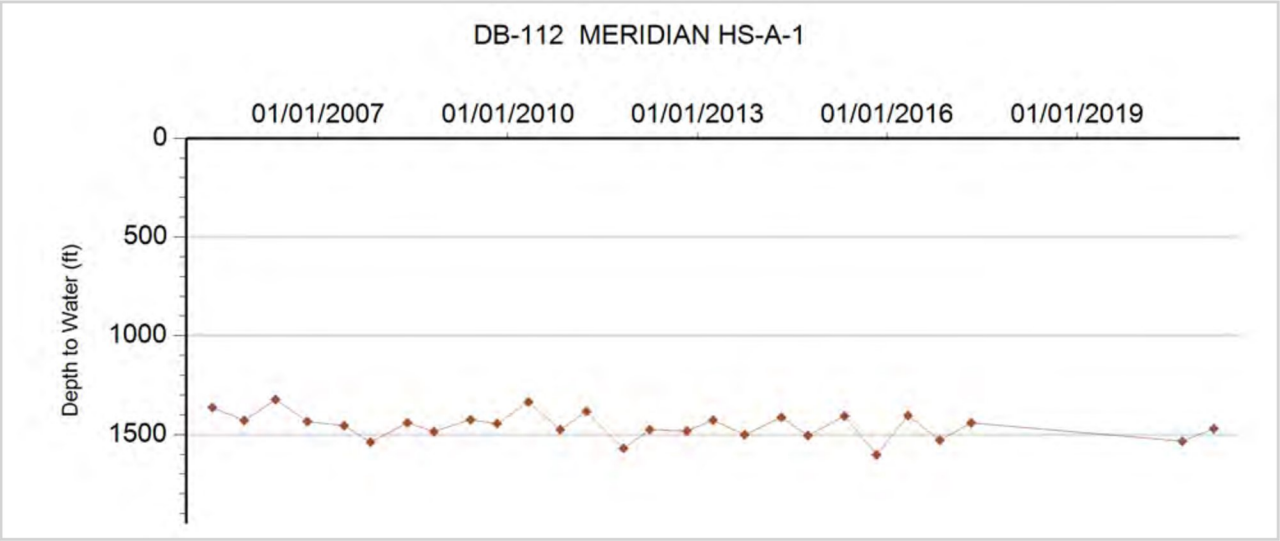

COLORADO
Division of Water Resources
Department of Natural Resources

GROUNDWATER DETAILS

Well Name: DB-113 DEN TECH CNTR, NORTH
Permit Number: 16582-F
Location Number: SC00506709CDA
WDID:
USGS Site ID:
Data Source: DWR
Applicant/Contact:

Physical Location

Dist N/S	Dist E/W	Q10	Q40	Q160	Sec	Township	Range	PM	UTMx	UTMy	Location Accuracy
		NE	SE	SW	9	5.0 S	67.0 W	S	508828.9	4386230.8	Spotted from quarters

Division: 1 District: 8
County: DENVER
Designated Basin:
Management District:

Construction Information

Surface Elevation (ft):	5620
Well Depth (ft):	1499
Depth to Base of Grout (ft):	950
Depth to Top of Perforated Casing (ft):	1020
Depth to Bottom of Perforated Casing (ft):	1459
Source Aquifer(s):	ARAPAHOE, UPPER ARAPAHOE, LOWER ARAPAHOE

Well Measurement Summary

Start Date: 04/22/1986 End Date: 04/30/2017
Number of Measurements: 45

Ten Most Recent Readings

Date	Depth to Water Feet Below Land Surface	Elevation of Water (ft)	Change From Previous Measure (ft)
04/30/2017	1033.00	4587.00	87.00
09/30/2016	1120.00	4500.00	-120.00
04/30/2016	1000.00	4620.00	89.00
10/31/2015	1089.00	4531.00	-85.00
04/30/2015	1004.00	4616.00	75.00
10/31/2014	1079.00	4541.00	-69.00
04/30/2014	1010.00	4610.00	66.00
10/31/2013	1076.00	4544.00	92.00
04/30/2013	1168.00	4452.00	-15.00
09/30/2012	1153.00	4467.00	-149.00

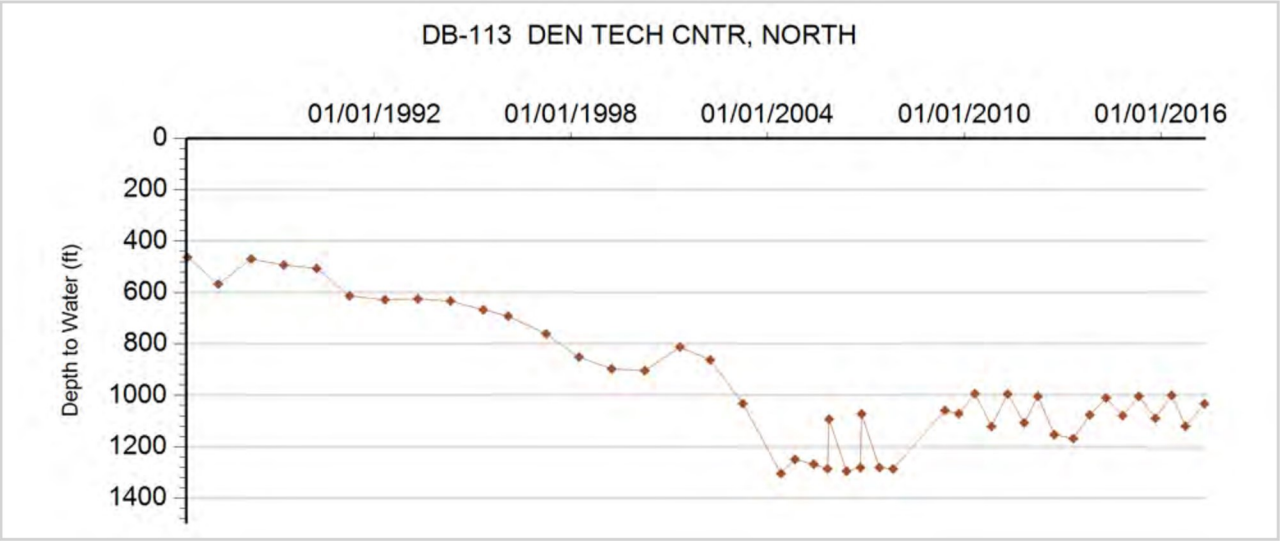

COLORADO
Division of Water Resources
Department of Natural Resources

GROUNDWATER DETAILS

Well Name: DB-113 DEN TECH CNTR, SOUTH
Permit Number: 16584-F-R
Location Number: SC00506716DAD
WDID:
USGS Site ID:
Data Source: DWR
Applicant/Contact: GOLDSMITH METRO DISTRICT

Physical Location

Dist N/S	Dist E/W	Q10	Q40	Q160	Sec	Township	Range	PM	UTMx	UTMy	Location Accuracy
		SE	NE	SE	16	5.0 S	67.0 W	S	509627.6	4385023.6	Spotted from quarters

Division: 1 District: 8
County: ARAPAHOE
Designated Basin:
Management District:

Construction Information

Surface Elevation (ft):	5675
Well Depth (ft):	1705
Depth to Base of Grout (ft):	1055
Depth to Top of Perforated Casing (ft):	1094
Depth to Bottom of Perforated Casing (ft):	1629
Source Aquifer(s):	ARAPAHOE, UPPER ARAPAHOE, LOWER ARAPAHOE

Well Measurement Summary

Start Date: 04/22/1986 End Date: 04/30/2017
Number of Measurements: 40

Ten Most Recent Readings

Date	Depth to Water Feet Below Land Surface	Elevation of Water (ft)	Change From Previous Measure (ft)
04/30/2017	1110.00	4565.00	98.00
09/30/2016	1208.00	4467.00	-136.00
04/30/2016	1072.00	4603.00	95.00
10/31/2015	1167.00	4508.00	
04/30/2015			
10/31/2014	1142.00	4533.00	-48.00
04/30/2014	1094.00	4581.00	50.00
10/31/2013	1144.00	4531.00	-45.00
04/30/2013	1099.00	4576.00	105.00
09/30/2012	1204.00	4471.00	-75.00

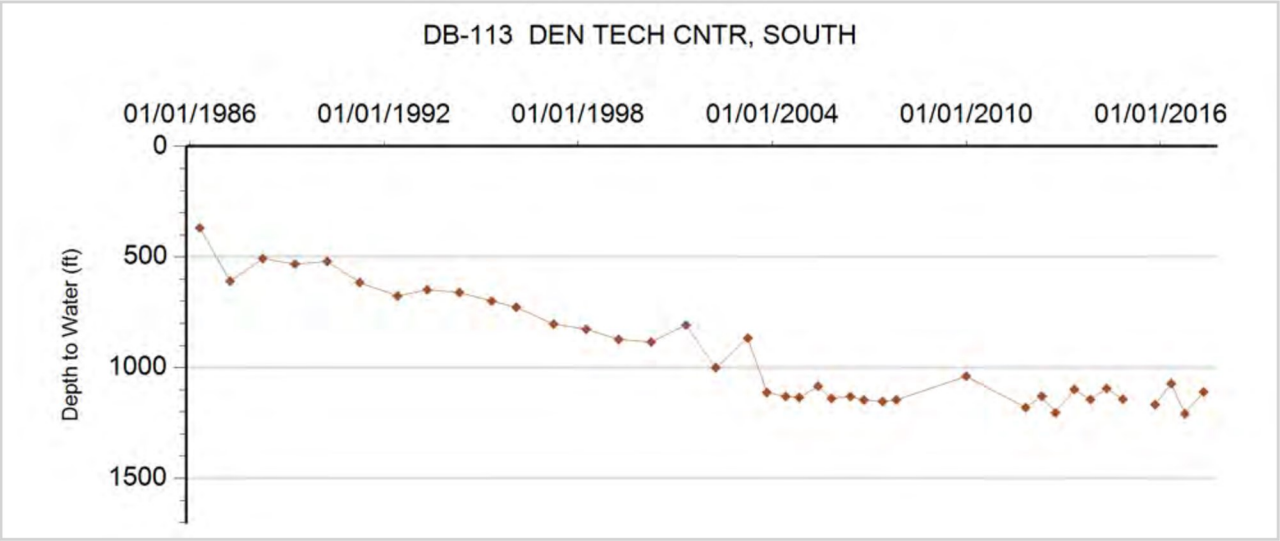

COLORADO
Division of Water Resources
Department of Natural Resources

GROUNDWATER DETAILS

Well Name: DB-114 SANCTUARY A-1
Permit Number: 44765-F
WDID: 0815173
Data Source: DWR
Location Number: SC00706705CA A-1
USGS Site ID:
Applicant/Contact:

Physical Location

Dist N/S	Dist E/W	Q10	Q40	Q160	Sec	Township	Range	PM	UTMx	UTMy	Location Accuracy
1500 S	1800 W		NE	SW	5	7.0 S	67.0 W	S	507103.9	4368734.8	Spotted from section lines

Division: 1 District: 8
County: DOUGLAS
Designated Basin:
Management District:

Construction Information

Surface Elevation (ft):	6505
Well Depth (ft):	2200
Depth to Base of Grout (ft):	1780
Depth to Top of Perforated Casing (ft):	1800
Depth to Bottom of Perforated Casing (ft):	2180

Source Aquifer(s): ARAPAHOE

Well Measurement Summary

Start Date: 06/01/2000 End Date: 04/27/2021
Number of Measurements: 39

Ten Most Recent Readings

Date	Depth to Water Feet Below Land Surface	Elevation of Water (ft)	Change From Previous Measure (ft)
04/27/2021	1681.00	4824.00	8.00
12/04/2020	1689.00	4816.00	-23.00
03/16/2020	1666.00	4839.00	23.00
11/05/2019	1689.00	4816.00	-12.00
04/12/2019	1677.00	4828.00	0.00
12/03/2018	1677.00	4828.00	-19.00
03/12/2018	1658.00	4847.00	11.00
10/15/2017	1669.00	4836.00	8.00
05/24/2017	1677.00	4828.00	5.00
12/01/2016	1682.00	4823.00	-28.00

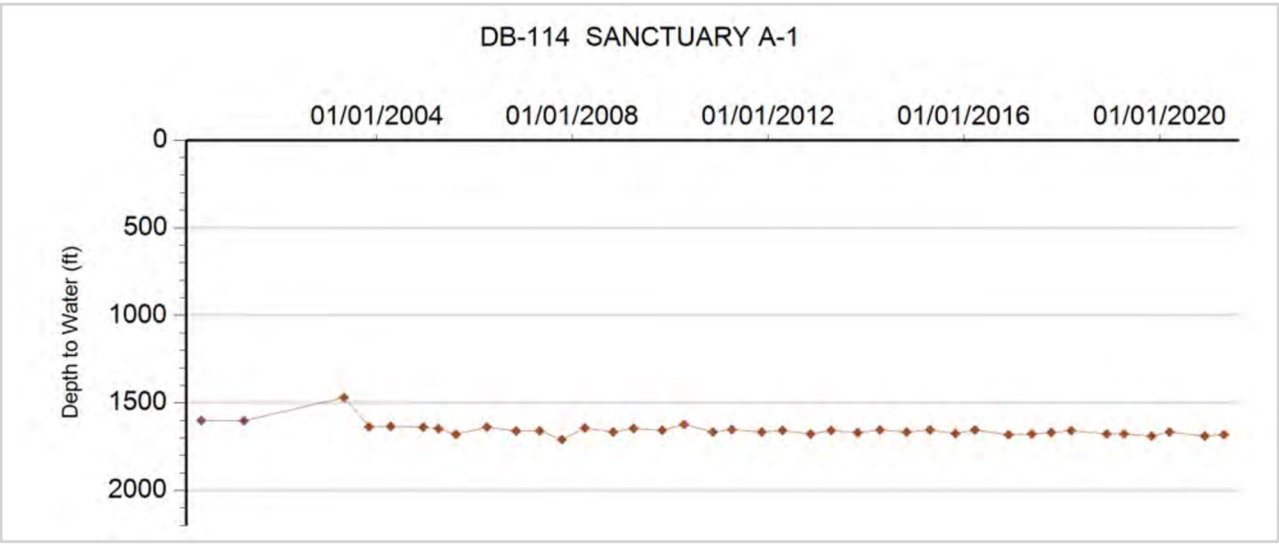

COLORADO
Division of Water Resources
Department of Natural Resources

GROUNDWATER DETAILS

Well Name: DB-115 SILVER HEIGHTS A-2
Permit Number: 51294-F
WDID: 0814343
Data Source: DWR

Location Number: SC00706727AA A2
USGS Site ID:
Applicant/Contact:

Physical Location

Dist N/S	Dist E/W	Q10	Q40	Q160	Sec	Township	Range	PM	UTMx	UTMy	Location Accuracy
800 N	400 E		NE	NE	27	7.0 S	67.0 W	S	511243.9	4363210.2	Spotted from section lines

Division: 1 District: 8
County: DOUGLAS
Designated Basin:
Management District:

Construction Information

Surface Elevation (ft):	6160
Well Depth (ft):	1877
Depth to Base of Grout (ft):	1360
Depth to Top of Perforated Casing (ft):	1466
Depth to Bottom of Perforated Casing (ft):	1842

Source Aquifer(s): ARAPAHOE

Well Measurement Summary

Start Date: 04/25/2005 End Date: 05/15/2023
Number of Measurements: 27

Ten Most Recent Readings

Date	Depth to Water Feet Below Land Surface	Elevation of Water (ft)	Change From Previous Measure (ft)
05/15/2023	1580.00	4580.00	0.00
03/01/2023	1580.00	4580.00	-30.00
10/15/2022	1550.00	4610.00	10.00
09/01/2022	1560.00	4600.00	25.00
03/16/2022	1585.00	4575.00	-3.00
10/17/2021	1582.00	4578.00	-137.00
04/01/2019	1445.00	4715.00	93.00
09/01/2018	1538.00	4622.00	82.00
05/01/2017	1620.00	4540.00	-36.00
10/01/2016	1584.00	4576.00	0.00

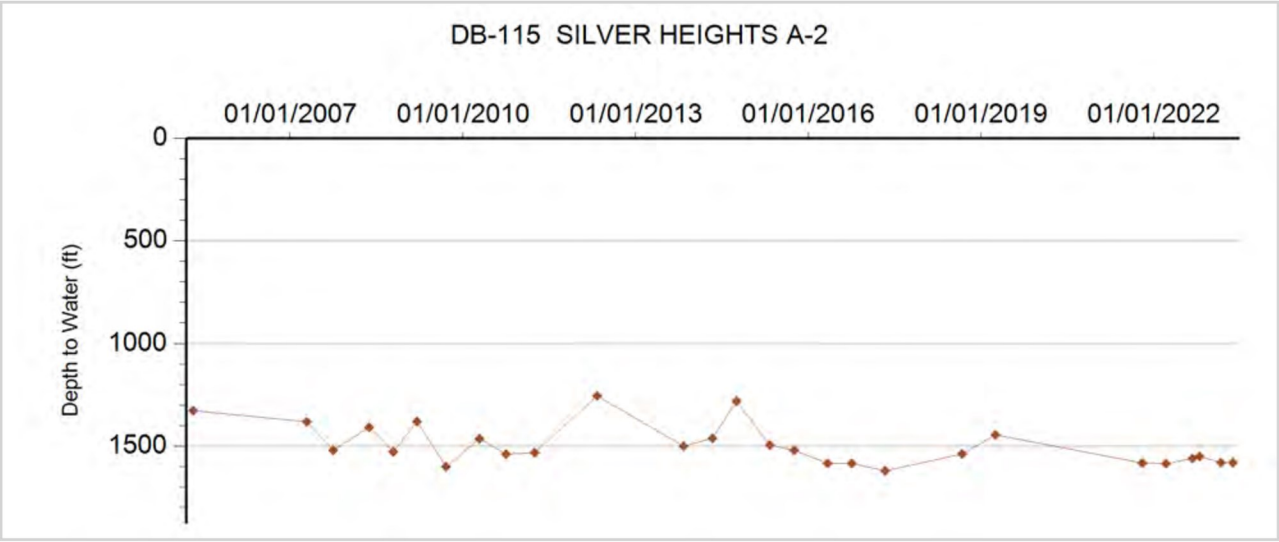

COLORADO
Division of Water Resources
Department of Natural Resources

GROUNDWATER DETAILS

Well Name: DB-116 SEDALIA A-1
Permit Number: 52339-F
WDID: 0809980
Data Source: DWR

Location Number: SC00706814DD
USGS Site ID:
Applicant/Contact: SEDALIA WATER AND SANITATION DISTRICT

Physical Location

Dist N/S	Dist E/W	Q10	Q40	Q160	Sec	Township	Range	PM	UTMx	UTMy	Location Accuracy
1200 S	250 E		SE	SE	14	7.0 S	68.0 W	S	503241.1	4365398.1	Spotted from section lines

Division: 1 District: 8
County: DOUGLAS
Designated Basin:
Management District:

Construction Information

Surface Elevation (ft):	5824
Well Depth (ft):	1225
Depth to Base of Grout (ft):	800
Depth to Top of Perforated Casing (ft):	816
Depth to Bottom of Perforated Casing (ft):	1185

Source Aquifer(s): ARAPAHOE

Well Measurement Summary

Start Date: 05/24/2000 End Date: 03/07/2025
Number of Measurements: 47

Ten Most Recent Readings

Date	Depth to Water Feet Below Land Surface	Elevation of Water (ft)	Change From Previous Measure (ft)
03/07/2025	956.00	4868.00	7.00
10/31/2024	963.00	4861.00	-6.00
04/30/2024	957.00	4867.00	5.00
10/31/2023	962.00	4862.00	-8.00
03/01/2023	954.00	4870.00	58.00
09/01/2022	1012.00	4812.00	-62.74
03/01/2022	949.26	4874.74	62.68
09/01/2021	1011.94	4812.06	-63.40
03/01/2021	948.54	4875.46	6.51
10/01/2020	955.05	4868.95	0.42

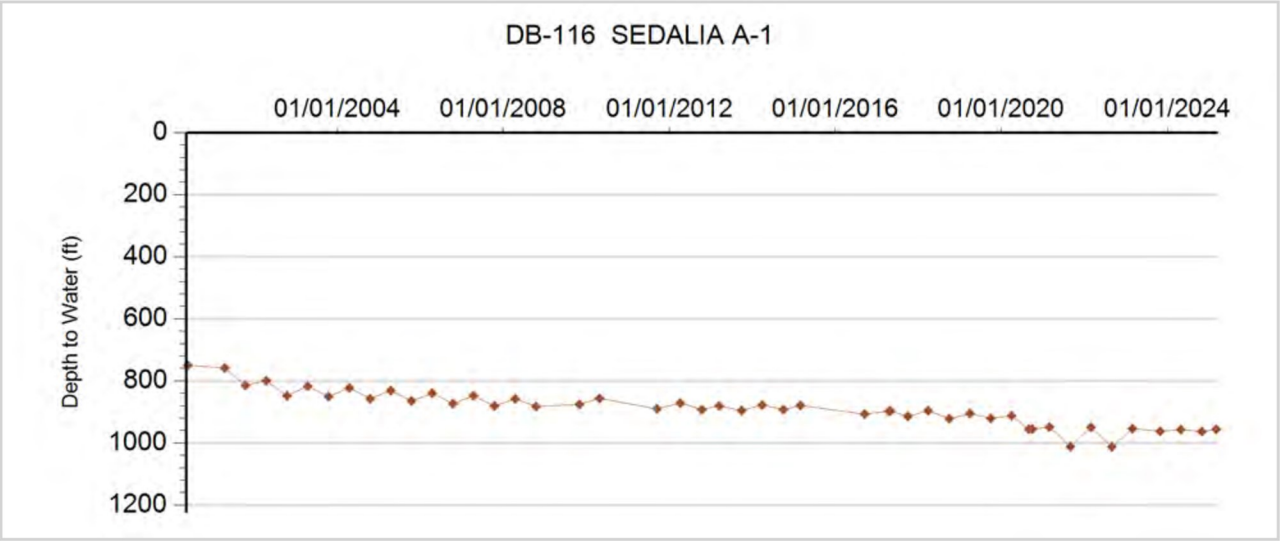

COLORADO
Division of Water Resources
Department of Natural Resources

GROUNDWATER DETAILS

Well Name: DB-117 STONEGATE CA-2R
Permit Number: 17693-F-R
WDID:
Data Source: DWR

Location Number: SC00606617DD
USGS Site ID:
Applicant/Contact: STONEGATE VILLAGE METROPOLITAN DISTRICT

Physical Location

Dist N/S	Dist E/W	Q10	Q40	Q160	Sec	Township	Range	PM	UTMx	UTMy	Location Accuracy
250 S	80 E		SE	SE	17	6.0 S	66.0 W	S	517745.3	4374822.1	Spotted from section lines

Division: 1 District: 8
County: DOUGLAS
Designated Basin:
Management District:

Construction Information

Surface Elevation (ft):	5892
Well Depth (ft):	1676
Depth to Base of Grout (ft):	1128
Depth to Top of Perforated Casing (ft):	1187
Depth to Bottom of Perforated Casing (ft):	1661

Source Aquifer(s): ARAPAHOE

Well Measurement Summary

Start Date: 10/29/1997 End Date: 03/26/2025
Number of Measurements: 41

Ten Most Recent Readings

Date	Depth to Water Feet Below Land Surface	Elevation of Water (ft)	Change From Previous Measure (ft)
03/26/2025	1340.00	4552.00	48.00
11/02/2024	1388.00	4504.00	-41.00
04/25/2023	1347.00	4545.00	42.00
10/25/2022	1389.00	4503.00	-75.00
04/01/2022	1314.00	4578.00	86.00
10/10/2021	1400.00	4492.00	-79.00
05/05/2021	1321.00	4571.00	105.00
09/12/2020	1426.00	4466.00	-95.00
04/01/2019	1331.00	4561.00	33.00
11/14/2018	1364.00	4528.00	22.00

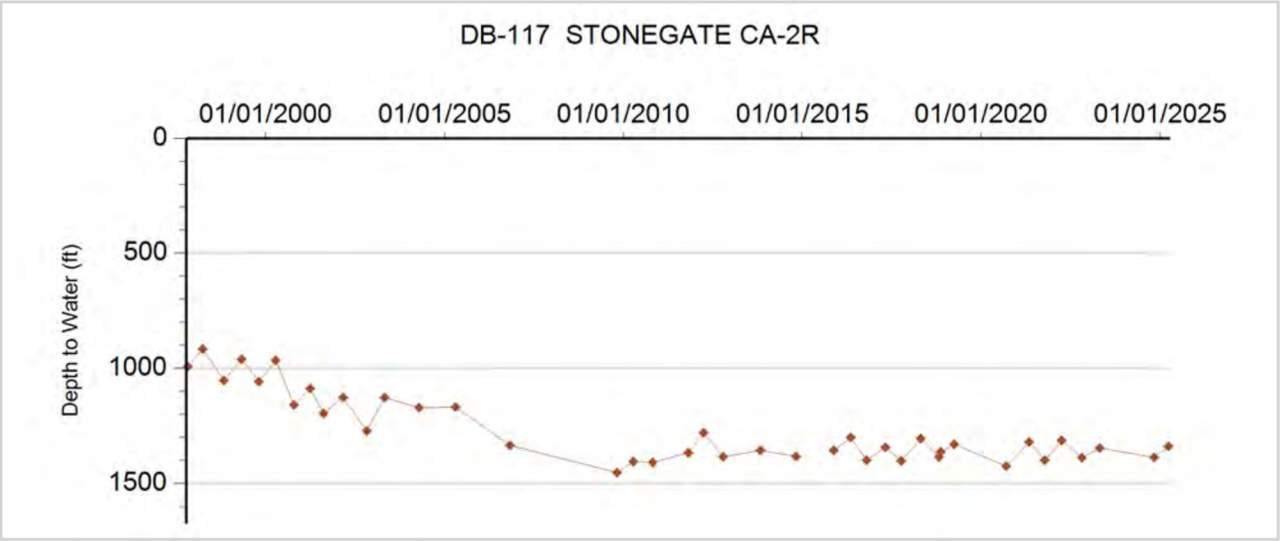

COLORADO
Division of Water Resources
Department of Natural Resources

GROUNDWATER DETAILS

Well Name: DB-117 STONEGATE KA-18
Permit Number: 57136-F
WDID: 0807686
Data Source: DWR

Location Number: SC00606617DB DWR2
USGS Site ID:
Applicant/Contact: STONEGATE VILLAGE METROPOLITAN DISTRICT

Physical Location

Dist N/S	Dist E/W	Q10	Q40	Q160	Sec	Township	Range	PM	UTMx	UTMy	Location Accuracy
			NW	SE	17	6.0 S	66.0 W	S	517164.1	4375348.1	Spotted from quarters

Division: 1 District: 8
County: DOUGLAS
Designated Basin:
Management District:

Construction Information

Surface Elevation (ft): 5900
Well Depth (ft): 1792
Depth to Base of Grout (ft):
Depth to Top of Perforated Casing (ft):
Depth to Bottom of Perforated Casing (ft):
Source Aquifer(s): ARAPAHOE

Well Measurement Summary

Start Date: 02/14/1986 End Date: 03/05/2025
Number of Measurements: 59

Ten Most Recent Readings

Date	Depth to Water Feet Below Land Surface	Elevation of Water (ft)	Change From Previous Measure (ft)
03/05/2025	1246.00	4654.00	114.00
10/02/2024	1360.00	4540.00	-64.00
05/10/2023	1296.00	4604.00	153.00
10/23/2022	1449.00	4451.00	-189.00
04/13/2022	1260.00	4640.00	100.00
10/13/2021	1360.00	4540.00	-97.00
05/12/2021	1263.00	4637.00	126.00
09/01/2020	1389.00	4511.00	-100.00
04/01/2019	1289.00	4611.00	119.00
09/26/2018	1408.00	4492.00	-47.00

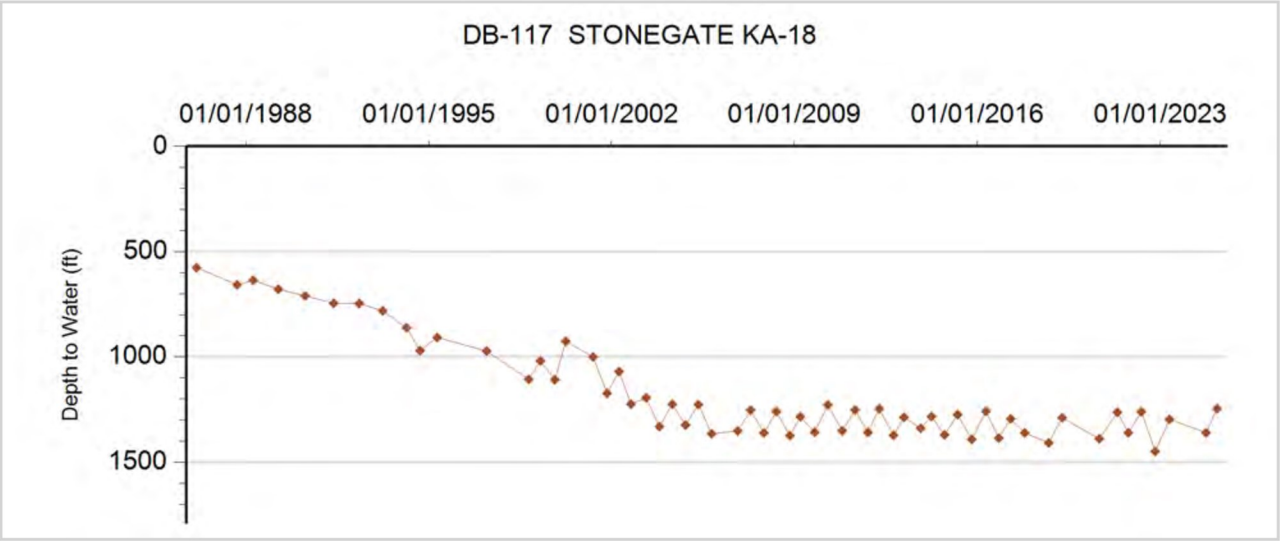

COLORADO
Division of Water Resources
Department of Natural Resources

GROUNDWATER DETAILS

Well Name: DB-117 STONEGATE KA-20
Permit Number: 63022-F
WDID: 0815127
Data Source: DWR

Location Number: SC00606605BB
USGS Site ID:
Applicant/Contact: STONEGATE VILLAGE METROPOLITAN DISTRICT

Physical Location

Dist N/S	Dist E/W	Q10	Q40	Q160	Sec	Township	Range	PM	UTMx	UTMy	Location Accuracy
370 N	1200 W		NW	NW	5	6.0 S	66.0 W	S	516502.7	4379480.6	Spotted from section lines

Division: 1 District: 8
County: DOUGLAS
Designated Basin:
Management District:

Construction Information

Surface Elevation (ft): 5730
Well Depth (ft): 1720
Depth to Base of Grout (ft):
Depth to Top of Perforated Casing (ft):
Depth to Bottom of Perforated Casing (ft):
Source Aquifer(s): ARAPAHOE

Well Measurement Summary

Start Date: 05/26/2006 End Date: 03/19/2025
Number of Measurements: 36

Ten Most Recent Readings

Date	Depth to Water Feet Below Land Surface	Elevation of Water (ft)	Change From Previous Measure (ft)
03/19/2025	1118.00	4612.00	66.00
10/16/2024	1184.00	4546.00	3.00
05/10/2023	1187.00	4543.00	49.00
10/25/2022	1236.00	4494.00	-56.00
05/11/2022	1180.00	4550.00	56.00
10/13/2021	1236.00	4494.00	-91.00
05/12/2021	1145.00	4585.00	115.00
09/01/2020	1260.00	4470.00	-78.00
04/01/2019	1182.00	4548.00	52.00
11/01/2018	1234.00	4496.00	11.00

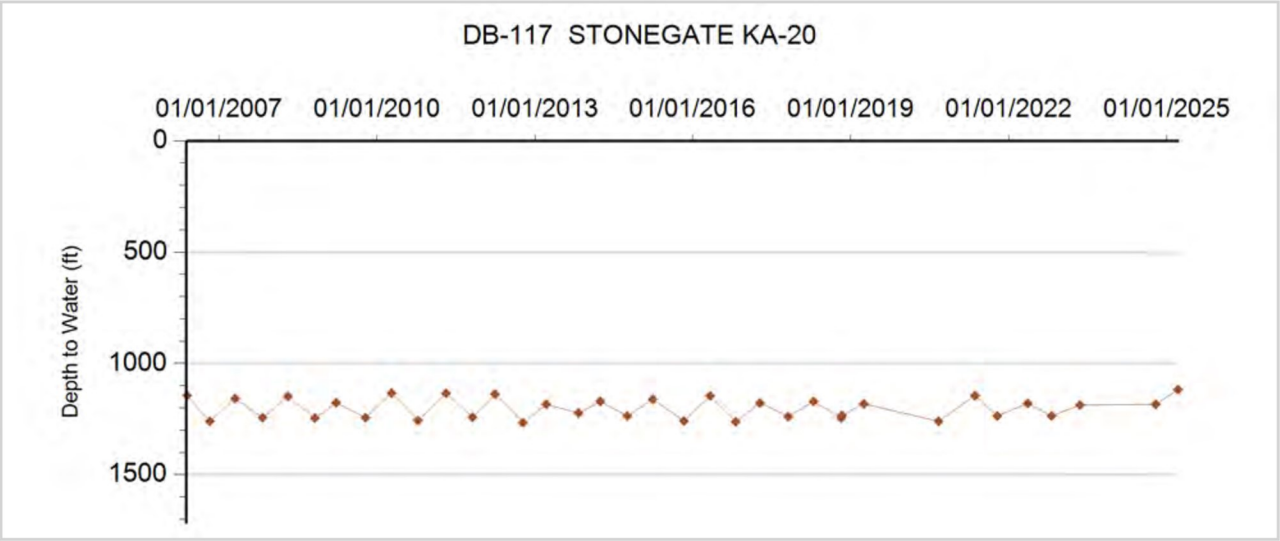

COLORADO
Division of Water Resources
Department of Natural Resources

GROUNDWATER DETAILS

Well Name: DB-118 CASTLE ROCK WELL 10
Permit Number: 22664-F
WDID: 0807072
Data Source: DWR

Location Number: SC00806712AC
USGS Site ID:
Applicant/Contact:

Physical Location

Dist N/S	Dist E/W	Q10	Q40	Q160	Sec	Township	Range	PM	UTMx	UTMy	Location Accuracy
2500 N	3500 W		SW	NE	12	8.0 S	67.0 W	S	514017.9	4357831.2	Spotted from section lines

Division: 1 District: 8
County: DOUGLAS
Designated Basin:
Management District:

Construction Information

Surface Elevation (ft):	6365
Well Depth (ft):	1980
Depth to Base of Grout (ft):	1550
Depth to Top of Perforated Casing (ft):	1565
Depth to Bottom of Perforated Casing (ft):	1920

Source Aquifer(s): ARAPAHOE

Well Measurement Summary

Start Date: 03/01/1993 End Date: 04/29/2025
Number of Measurements: 24

Ten Most Recent Readings

Date	Depth to Water Feet Below Land Surface	Elevation of Water (ft)	Change From Previous Measure (ft)
04/29/2025	1363.25	5001.75	-22.70
04/30/2024	1340.55	5024.45	-13.30
05/17/2023	1327.25	5037.75	3.25
05/12/2022	1330.50	5034.50	7.75
05/19/2021	1338.25	5026.75	-13.00
05/05/2020	1325.25	5039.75	-420.00
04/05/2019	905.25	5459.75	90.08
05/09/2018	995.33	5369.67	-182.00
05/16/2017	813.33	5551.67	529.67
05/03/2016	1343.00	5022.00	-709.00

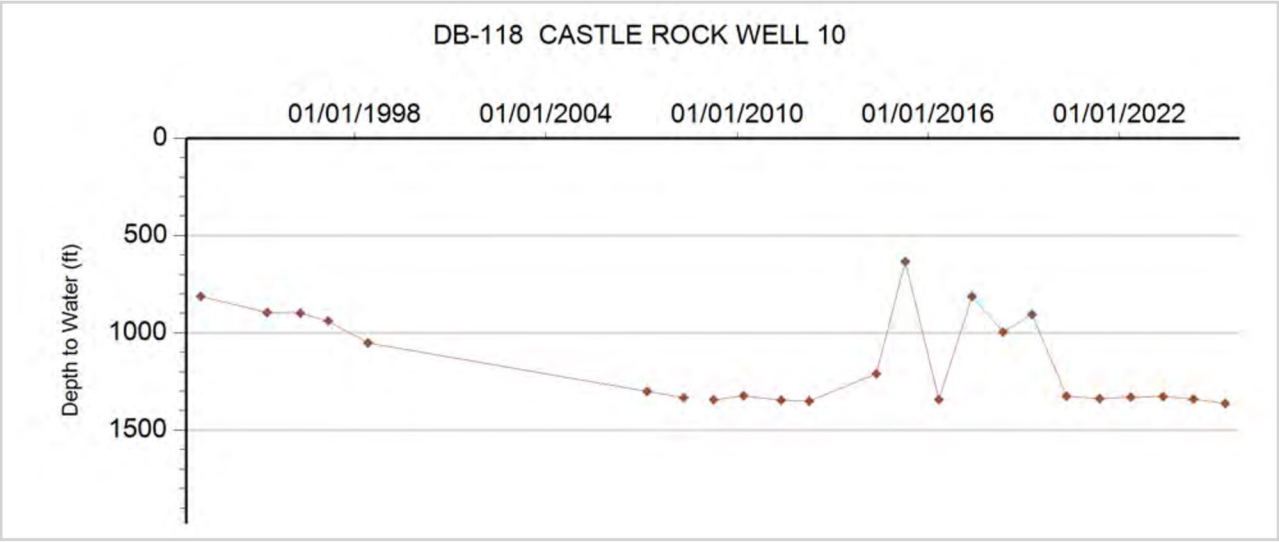

COLORADO
Division of Water Resources
Department of Natural Resources

GROUNDWATER DETAILS

Well Name: DB-118 CASTLE ROCK WELL 14
Permit Number: 237969-
Location Number: SC00806714DB1
WDID:
USGS Site ID:
Data Source: DWR
Applicant/Contact:

Physical Location

Dist N/S	Dist E/W	Q10	Q40	Q160	Sec	Township	Range	PM	UTMx	UTMy	Location Accuracy
			NW	SE	14	8.0 S	67.0 W	S	512364.0	4355947.3	Spotted from quarters

Division: 1 District: 8
County: DOUGLAS
Designated Basin:
Management District:

Construction Information

Surface Elevation (ft):	6340
Well Depth (ft):	1940
Depth to Base of Grout (ft):	1390
Depth to Top of Perforated Casing (ft):	1400
Depth to Bottom of Perforated Casing (ft):	1910

Source Aquifer(s): ARAPAHOE

Well Measurement Summary

Start Date: 04/17/1991 End Date: 04/29/2025
Number of Measurements: 30

Ten Most Recent Readings

Date	Depth to Water Feet Below Land Surface	Elevation of Water (ft)	Change From Previous Measure (ft)
04/29/2025	1397.00	4943.00	-157.00
04/30/2024	1240.00	5100.00	135.00
05/17/2023	1375.00	4965.00	-27.88
04/15/2022	1347.12	4992.88	26.33
05/14/2021	1373.45	4966.55	-40.45
03/02/2020	1333.00	5007.00	-5.00
04/08/2019	1328.00	5012.00	-4.00
05/03/2016	1324.00	5016.00	-107.60
03/23/2012	1216.40	5123.60	86.60
10/21/2011	1303.00	5037.00	-81.50

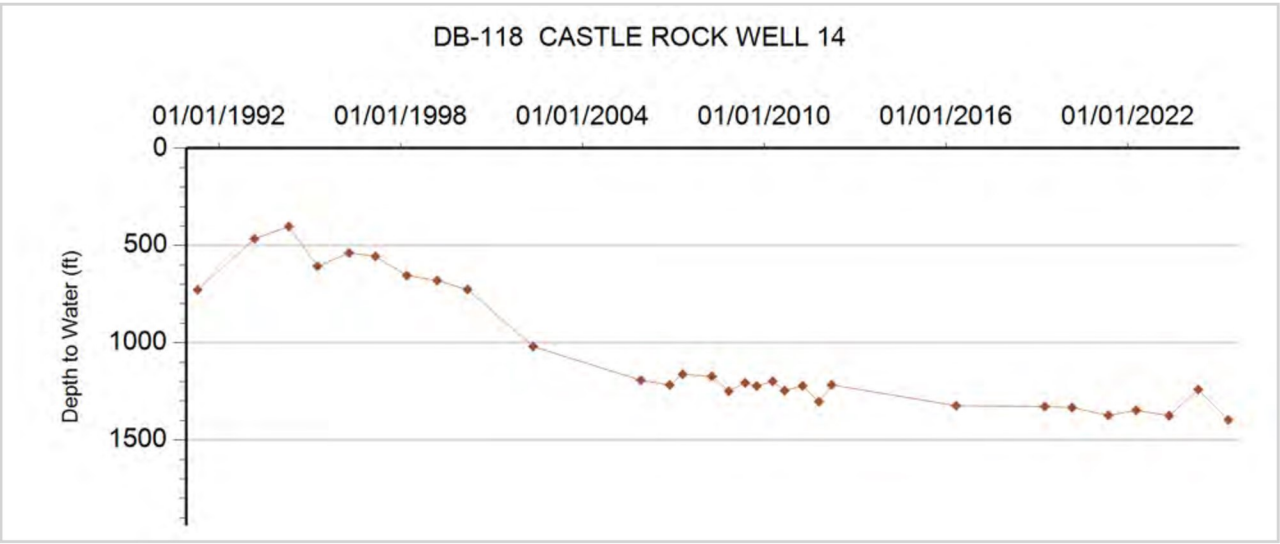

COLORADO
Division of Water Resources
Department of Natural Resources

GROUNDWATER DETAILS

Well Name: DB-118 CASTLE ROCK WELL 20
Permit Number: 25601-F
WDID: 0808444
Data Source: DWR
Location Number: SC00806708CC
USGS Site ID:
Applicant/Contact:

Physical Location

Dist N/S	Dist E/W	Q10	Q40	Q160	Sec	Township	Range	PM	UTMx	UTMy	Location Accuracy
			SW	SW	8	8.0 S	67.0 W	S	506786.2	4357244.8	Spotted from quarters

Division: 1 District: 8
County: DOUGLAS
Designated Basin:
Management District:

Construction Information

Surface Elevation (ft):	6615
Well Depth (ft):	2356
Depth to Base of Grout (ft):	1901
Depth to Top of Perforated Casing (ft):	1923
Depth to Bottom of Perforated Casing (ft):	2356

Source Aquifer(s): ARAPAHOE

Well Measurement Summary

Start Date: 03/01/1993 End Date: 04/29/2025
Number of Measurements: 27

Ten Most Recent Readings

Date	Depth to Water Feet Below Land Surface	Elevation of Water (ft)	Change From Previous Measure (ft)
04/29/2025	1728.00	4887.00	-26.00
04/30/2024	1702.00	4913.00	-24.00
05/18/2023	1678.00	4937.00	0.00
03/18/2023	1678.00	4937.00	6.00
05/01/2022	1684.00	4931.00	
05/19/2021			
05/04/2020	1799.00	4816.00	-111.00
05/05/2019	1688.00	4927.00	42.00
04/08/2017	1730.00	4885.00	-47.00
05/04/2016	1683.00	4932.00	-19.00

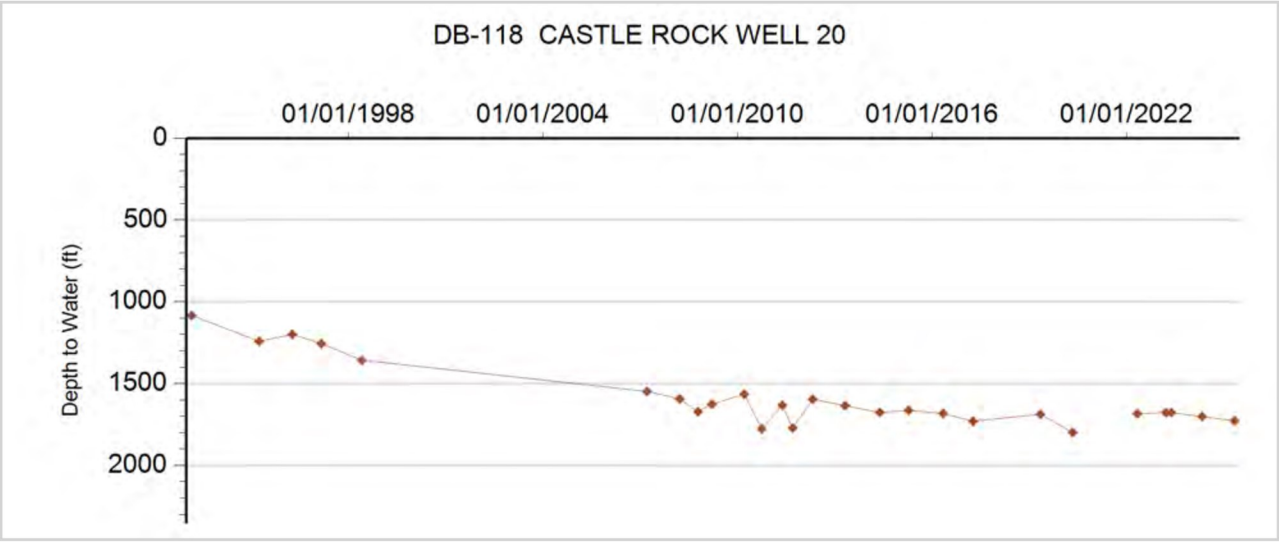

COLORADO
Division of Water Resources
Department of Natural Resources

GROUNDWATER DETAILS

Well Name: DB-118 CASTLE ROCK WELL 73R
Permit Number: 67802-F
WDID: 0815079
Data Source: DWR
Location Number: SC00706632BB
USGS Site ID:
Applicant/Contact: TOWN OF CASTLE ROCK

Physical Location

Dist N/S	Dist E/W	Q10	Q40	Q160	Sec	Township	Range	PM	UTMx	UTMy	Location Accuracy
248 N	441 W		NW	NW	32	7.0 S	66.0 W	S	516271.9	4361727.7	Spotted from section lines

Division: 1 District: 8
County: DOUGLAS
Designated Basin:
Management District:

Construction Information

Surface Elevation (ft):	6295
Well Depth (ft):	2091
Depth to Base of Grout (ft):	1584
Depth to Top of Perforated Casing (ft):	1620
Depth to Bottom of Perforated Casing (ft):	2056

Source Aquifer(s): ARAPAHOE

Well Measurement Summary

Start Date: 02/12/2007 End Date: 04/29/2025
Number of Measurements: 21

Ten Most Recent Readings

Date	Depth to Water Feet Below Land Surface	Elevation of Water (ft)	Change From Previous Measure (ft)
04/29/2025	1610.00	4685.00	-47.00
04/30/2024	1563.00	4732.00	-5.00
04/11/2023	1558.00	4737.00	-22.54
03/11/2022	1535.46	4759.54	2.44
05/14/2021	1537.90	4757.10	11.10
05/03/2020	1549.00	4746.00	-4.85
04/05/2019	1544.15	4750.85	14.85
06/10/2016	1559.00	4736.00	-70.00
04/13/2015	1489.00	4806.00	143.00
10/14/2014	1632.00	4663.00	-138.00

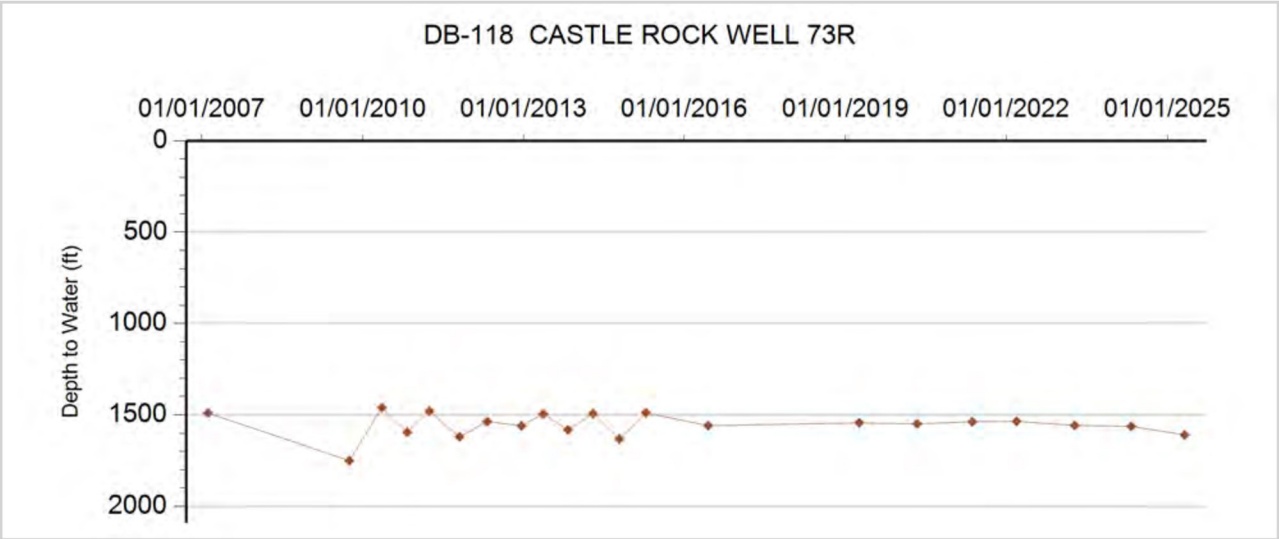

COLORADO
Division of Water Resources
Department of Natural Resources

GROUNDWATER DETAILS

Well Name: DB-119 PALMER LAKE A-2
Permit Number: 56816-F
WDID: 1005724
Data Source: DWR
Location Number: SC01106704BC
USGS Site ID:
Applicant/Contact: TOWN OF PALMER LAKE

Physical Location

Dist N/S	Dist E/W	Q10	Q40	Q160	Sec	Township	Range	PM	UTMx	UTMy	Location Accuracy
1510 N	898 W		NW	NW	4	11.0 S	67.0 W	S	508476.5	4330742.1	Spotted from section lines

Division: 2 District: 10
County: EL PASO
Designated Basin:
Management District:

Construction Information

Surface Elevation (ft):	7290
Well Depth (ft):	2232
Depth to Base of Grout (ft):	1652
Depth to Top of Perforated Casing (ft):	1710
Depth to Bottom of Perforated Casing (ft):	2212

Source Aquifer(s): ARAPAHOE

Well Measurement Summary

Start Date: 12/27/2001 End Date: 10/30/2023
Number of Measurements: 34

Ten Most Recent Readings

Date	Depth to Water Feet Below Land Surface	Elevation of Water (ft)	Change From Previous Measure (ft)
10/30/2023	1627.00	5663.00	52.00
09/08/2021	1679.00	5611.00	-83.00
01/11/2021	1596.00	5694.00	13.00
10/29/2020	1609.00	5681.00	-33.00
04/10/2020	1576.00	5714.00	71.00
08/20/2019	1647.00	5643.00	-99.00
06/24/2019	1548.00	5742.00	157.00
09/24/2018	1705.00	5585.00	-70.00
05/31/2018	1635.00	5655.00	28.00
07/12/2017	1663.00	5627.00	-162.00

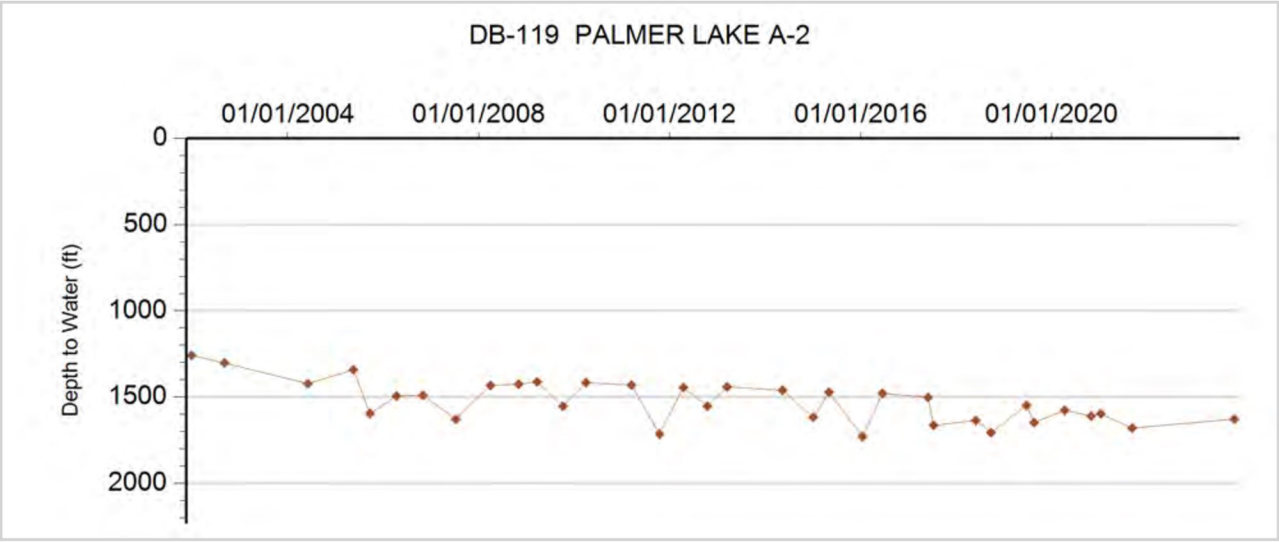

COLORADO
Division of Water Resources
Department of Natural Resources

GROUNDWATER DETAILS

Well Name: DB-120 WOODMOOR 10R
Permit Number: 24030-F-R
WDID: 1005597
Data Source: DWR

Location Number: SC01106723AA DWR4
USGS Site ID:
Applicant/Contact:

Physical Location

Dist N/S	Dist E/W	Q10	Q40	Q160	Sec	Township	Range	PM	UTMx	UTMy	Location Accuracy
1187 N	553 E		NE	NE	23	11.0 S	67.0 W	S	512854.3	4325942.3	Spotted from section lines

Division: 2 District: 10
County: EL PASO
Designated Basin:
Management District:

Construction Information

Surface Elevation (ft):	7005
Well Depth (ft):	1809
Depth to Base of Grout (ft):	1324
Depth to Top of Perforated Casing (ft):	1362
Depth to Bottom of Perforated Casing (ft):	1774

Source Aquifer(s): ARAPAHOE

Well Measurement Summary

Start Date: 07/18/2001 End Date: 04/01/2013
Number of Measurements: 13

Ten Most Recent Readings

Date	Depth to Water Feet Below Land Surface	Elevation of Water (ft)	Change From Previous Measure (ft)
04/01/2013	1064.20	5940.80	149.00
10/01/2012	1213.20	5791.80	-177.20
09/26/2011	1036.00	5969.00	3.70
03/29/2010	1039.70	5965.30	46.00
10/15/2009	1085.70	5919.30	-188.50
05/09/2008	897.20	6107.80	48.80
11/19/2007	946.00	6059.00	80.00
04/11/2007	1026.00	5979.00	197.00
09/06/2006	1223.00	5782.00	-188.00
04/11/2006	1035.00	5970.00	-46.00

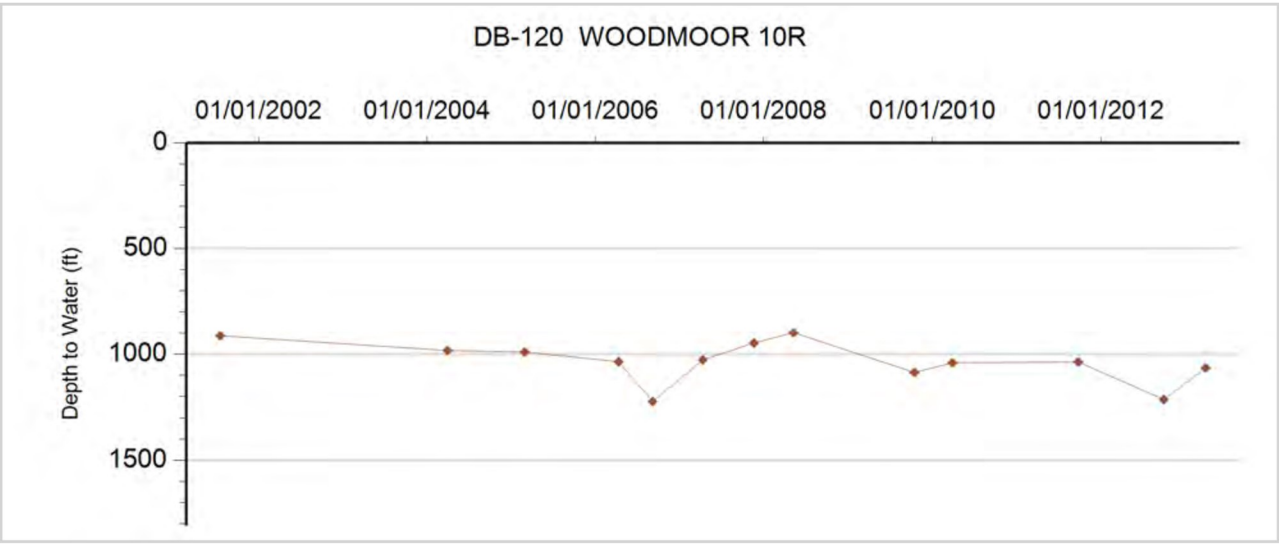

COLORADO
Division of Water Resources
Department of Natural Resources

GROUNDWATER DETAILS

Well Name: DB-120 WOODMOOR 11
Permit Number: 29314-F
Location Number: SC01106701DC
WDID:
USGS Site ID:
Data Source: DWR
Applicant/Contact:

Physical Location

Dist N/S	Dist E/W	Q10	Q40	Q160	Sec	Township	Range	PM	UTMx	UTMy	Location Accuracy
300 S	2400 E		SW	SE	1	11.0 S	67.0 W	S	513904.4	4329612.3	Spotted from section lines

Division: 1 District: 8
County: EL PASO
Designated Basin:
Management District:

Construction Information

Surface Elevation (ft): 7450
Well Depth (ft): 2500
Depth to Base of Grout (ft):
Depth to Top of Perforated Casing (ft): 1920
Depth to Bottom of Perforated Casing (ft): 2400
Source Aquifer(s): ARAPAHOE

Well Measurement Summary

Start Date: 05/12/1986 End Date: 10/07/2013
Number of Measurements: 26

Ten Most Recent Readings

Date	Depth to Water Feet Below Land Surface	Elevation of Water (ft)	Change From Previous Measure (ft)
10/07/2013	1658.00	5792.00	68.90
04/01/2013	1726.90	5723.10	144.20
10/01/2012	1871.10	5578.90	-216.10
01/13/2012	1655.00	5795.00	-24.00
03/21/2011	1631.00	5819.00	-80.80
03/29/2010	1550.20	5899.80	16.20
10/15/2009	1566.40	5883.60	-17.30
03/05/2009	1549.10	5900.90	104.90
10/01/2006	1654.00	5796.00	-111.40
02/15/2006	1542.60	5907.40	62.90

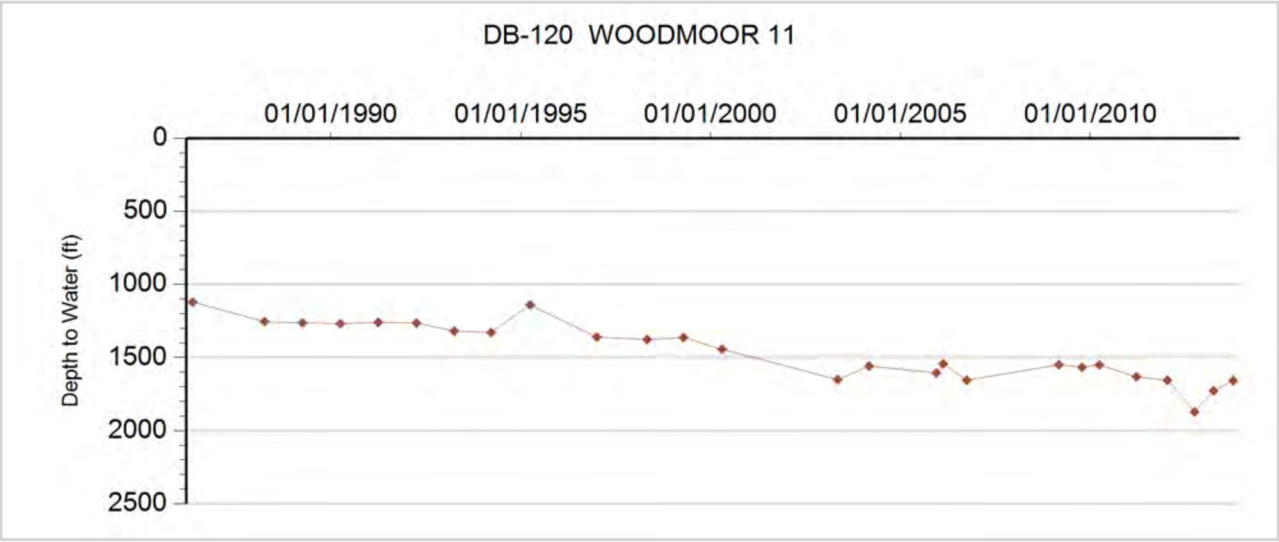

COLORADO
Division of Water Resources
Department of Natural Resources

GROUNDWATER DETAILS

Well Name: DB-121 COTTONWOOD D11
Permit Number: 58414-F
WDID: 0805725
Data Source: DWR

Location Number: SC00606605CC
USGS Site ID:
Applicant/Contact: COTTONWOOD WSD

Physical Location

Dist N/S	Dist E/W	Q10	Q40	Q160	Sec	Township	Range	PM	UTMx	UTMy	Location Accuracy
900 S	1000 W		SW	SW	5	6.0 S	66.0 W	S	516441.0	4378256.7	Spotted from section lines

Division: 1 District: 8
County: DOUGLAS
Designated Basin:
Management District:

Construction Information

Surface Elevation (ft):	5830
Well Depth (ft):	1820
Depth to Base of Grout (ft):	1275
Depth to Top of Perforated Casing (ft):	1335
Depth to Bottom of Perforated Casing (ft):	1720

Source Aquifer(s): ARAPAHOE

Well Measurement Summary

Start Date: 05/12/2003 End Date: 04/24/2023
Number of Measurements: 25

Ten Most Recent Readings

Date	Depth to Water Feet Below Land Surface	Elevation of Water (ft)	Change From Previous Measure (ft)
04/24/2023	1197.00	4633.00	-7.00
04/29/2022	1190.00	4640.00	170.00
09/01/2021	1360.00	4470.00	-71.00
04/14/2021	1289.00	4541.00	54.00
09/17/2020	1343.00	4487.00	-44.00
04/28/2019	1299.00	4531.00	
10/07/2018			
05/01/2018	1292.00	4538.00	-119.00
04/03/2017	1173.00	4657.00	131.00
10/10/2016	1304.00	4526.00	-93.00

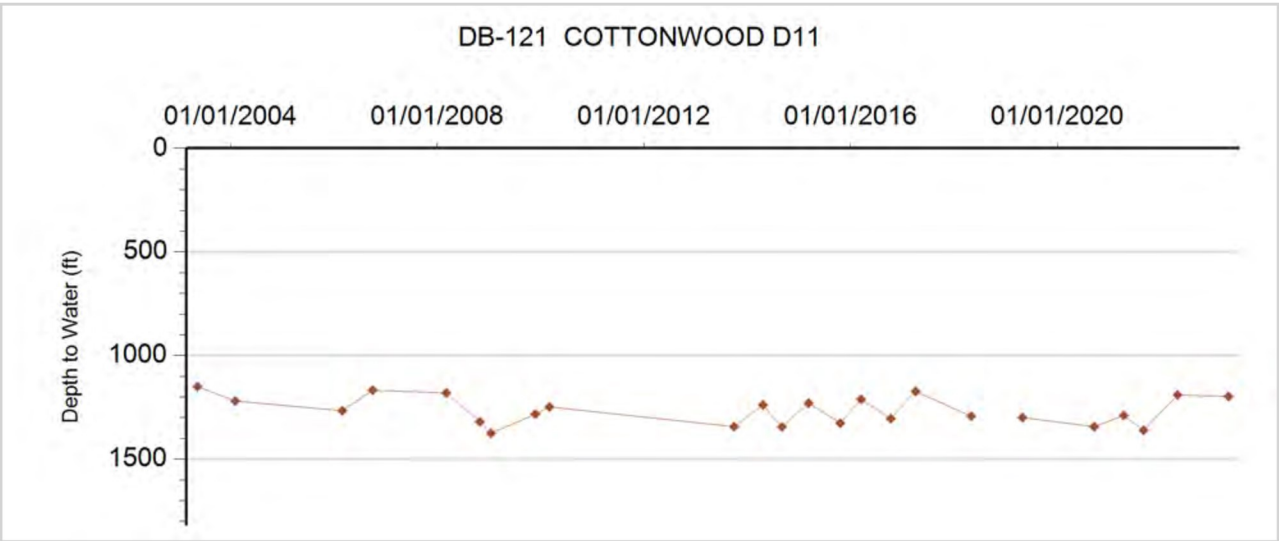

COLORADO
Division of Water Resources
Department of Natural Resources

GROUNDWATER DETAILS

Well Name: DB-121 COTTONWOOD D2
Permit Number: 48214-F
WDID:
Data Source: DWR

Location Number: SC00606605AC DWR2
USGS Site ID:
Applicant/Contact:

Physical Location

Dist N/S	Dist E/W	Q10	Q40	Q160	Sec	Township	Range	PM	UTMx	UTMy	Location Accuracy
2570 N	2600 E		SW	NE	5	6.0 S	66.0 W	S	516960.9	4378811.7	Spotted from section lines

Division: 1 District: 8
County: DOUGLAS
Designated Basin:
Management District:

Construction Information

Surface Elevation (ft): 5790
Well Depth (ft): 1750
Depth to Base of Grout (ft):
Depth to Top of Perforated Casing (ft): 1270
Depth to Bottom of Perforated Casing (ft): 1680
Source Aquifer(s): ARAPAHOE

Well Measurement Summary

Start Date: 03/05/2012 End Date: 04/24/2023
Number of Measurements: 20

Ten Most Recent Readings

Date	Depth to Water Feet Below Land Surface	Elevation of Water (ft)	Change From Previous Measure (ft)
04/24/2023	1270.00	4520.00	-5.00
04/29/2022	1265.00	4525.00	63.00
09/01/2021	1328.00	4462.00	-190.00
02/18/2021	1138.00	4652.00	93.00
09/17/2020	1231.00	4559.00	12.00
04/28/2019	1243.00	4547.00	124.00
10/07/2018	1367.00	4423.00	-132.00
05/01/2018	1235.00	4555.00	2.00
03/14/2017	1237.00	4553.00	131.00
09/23/2016	1368.00	4422.00	-144.00

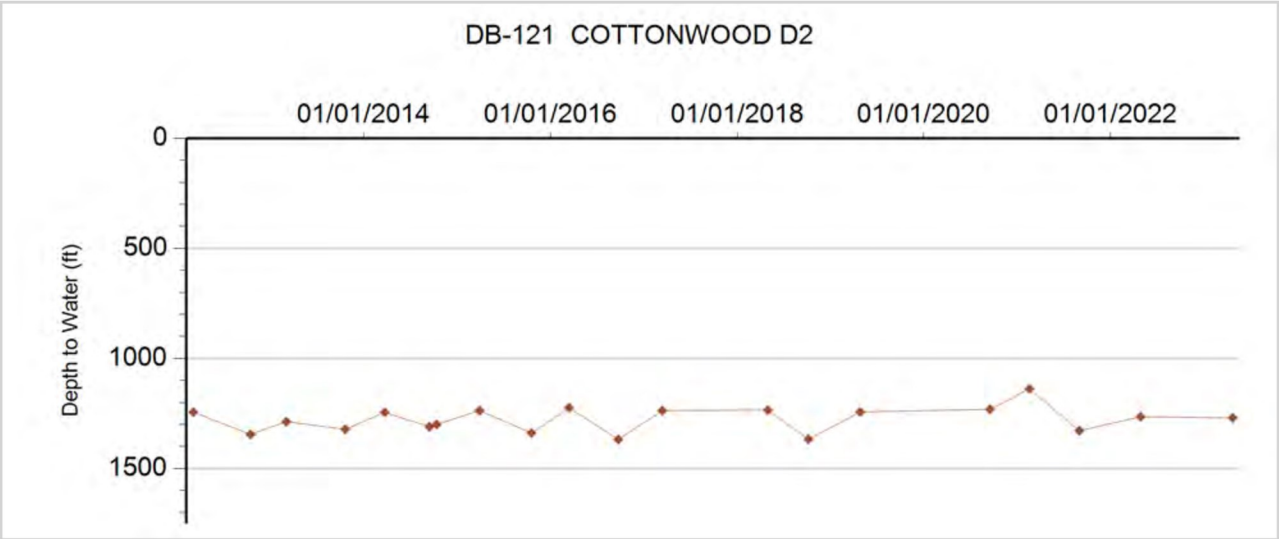

COLORADO
Division of Water Resources
Department of Natural Resources

GROUNDWATER DETAILS

Well Name: DB-121 COTTONWOOD D4A
Permit Number: 55267-F
WDID: 0811578
Data Source: DWR

Location Number: SC00606603CD
USGS Site ID:
Applicant/Contact: COTTONWOOD WSD

Physical Location

Dist N/S	Dist E/W	Q10	Q40	Q160	Sec	Township	Range	PM	UTMx	UTMy	Location Accuracy
850 S	2530 W		SE	SW	3	6.0 S	66.0 W	S	520147.5	4378256.9	Spotted from section lines

Division: 1 District: 8
County: DOUGLAS
Designated Basin:
Management District:

Construction Information

Surface Elevation (ft):	5870
Well Depth (ft):	1800
Depth to Base of Grout (ft):	1235
Depth to Top of Perforated Casing (ft):	1325
Depth to Bottom of Perforated Casing (ft):	1690

Source Aquifer(s): ARAPAHOE

Well Measurement Summary

Start Date: 07/12/2001 End Date: 11/10/2022
Number of Measurements: 24

Ten Most Recent Readings

Date	Depth to Water Feet Below Land Surface	Elevation of Water (ft)	Change From Previous Measure (ft)
11/10/2022	1370.00	4500.00	-52.00
04/29/2022	1318.00	4552.00	81.00
09/01/2021	1399.00	4471.00	-79.00
04/12/2021	1320.00	4550.00	88.00
09/17/2020	1408.00	4462.00	-65.00
04/28/2019	1343.00	4527.00	116.00
10/07/2018	1459.00	4411.00	-126.00
05/01/2018	1333.00	4537.00	14.00
04/10/2017	1347.00	4523.00	111.00
09/21/2016	1458.00	4412.00	-130.00

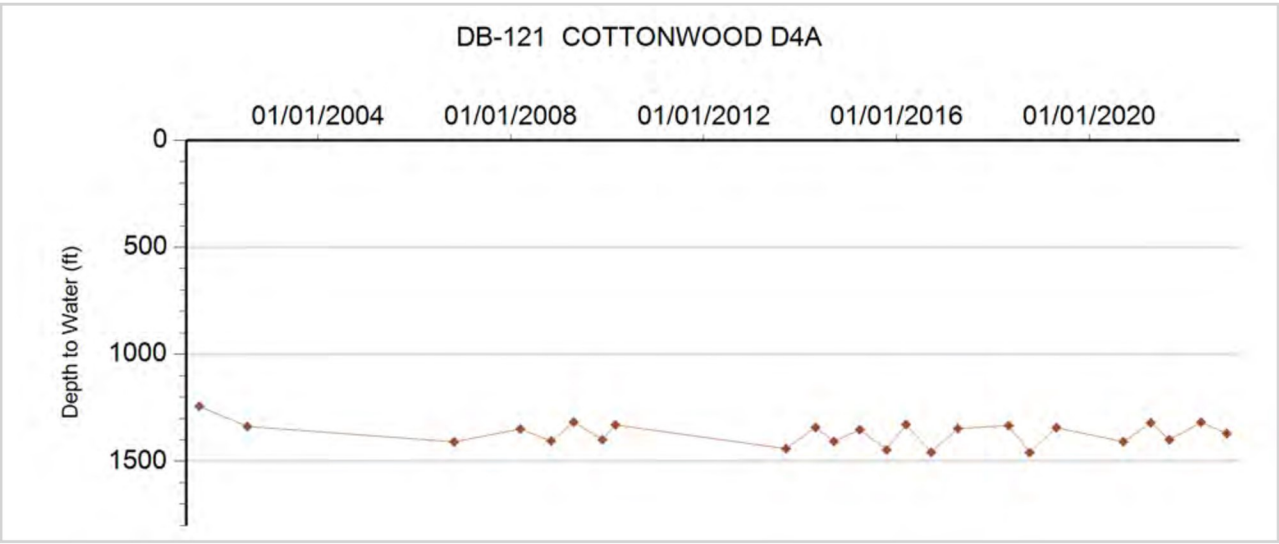

COLORADO
Division of Water Resources
Department of Natural Resources

GROUNDWATER DETAILS

Well Name: DB-123 ELIZABETH KA-1
Permit Number: 44454-F
WDID: 0109931
Data Source: DWR
Location Number: SC00806418BC
USGS Site ID:
Applicant/Contact: TOWN OF ELIZABETH

Physical Location

Dist N/S	Dist E/W	Q10	Q40	Q160	Sec	Township	Range	PM	UTMx	UTMy	Location Accuracy
2280 N	150 W		SW	NW	18	8.0 S	64.0 W	S	533900.7	4356264.2	Spotted from section lines

Division: 1 District: 1
County: ELBERT
Designated Basin:
Management District:

Construction Information

Surface Elevation (ft):	6605
Well Depth (ft):	2149
Depth to Base of Grout (ft):	1630
Depth to Top of Perforated Casing (ft):	1759
Depth to Bottom of Perforated Casing (ft):	2049

Source Aquifer(s): ARAPAHOE

Well Measurement Summary

Start Date: 07/17/1995 End Date: 04/03/2025
Number of Measurements: 20

Ten Most Recent Readings

Date	Depth to Water Feet Below Land Surface	Elevation of Water (ft)	Change From Previous Measure (ft)
04/03/2025	1600.00	5005.00	18.00
10/07/2024	1618.00	4987.00	-181.00
04/01/2023	1437.00	5168.00	198.00
10/01/2022	1635.00	4970.00	-80.00
05/05/2022	1555.00	5050.00	-5.00
10/01/2021	1550.00	5055.00	52.00
05/03/2021	1602.00	5003.00	-85.00
09/08/2020	1517.00	5088.00	-50.00
04/30/2019	1467.00	5138.00	117.00
10/31/2018	1584.00	5021.00	-106.00

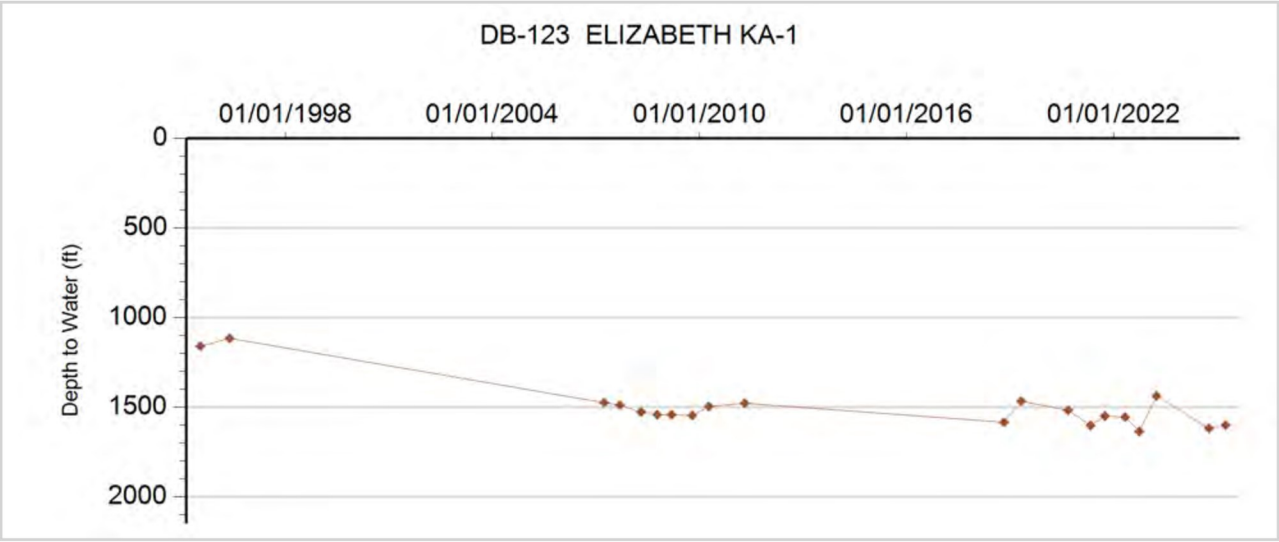

COLORADO
Division of Water Resources
Department of Natural Resources

GROUNDWATER DETAILS

Well Name: DB-125 INVERNESS 1
Permit Number: 15810-F-R
Location Number: SC00506734DA
WDID:
USGS Site ID:
Data Source: DWR
Applicant/Contact:

Physical Location

Dist N/S	Dist E/W	Q10	Q40	Q160	Sec	Township	Range	PM	UTMx	UTMy	Location Accuracy
			NE	SE	34	5.0 S	67.0 W	S	511115.3	4380214.5	GPS

Division: 1 District: 8
County: ARAPAHOE
Designated Basin:
Management District:

Construction Information

Surface Elevation (ft): 5840
Well Depth (ft): 1740
Depth to Base of Grout (ft): 1190
Depth to Top of Perforated Casing (ft): 1254
Depth to Bottom of Perforated Casing (ft): 1682
Source Aquifer(s): ARAPAHOE

Well Measurement Summary

Start Date: 09/30/2013 End Date: 02/17/2023
Number of Measurements: 13

Ten Most Recent Readings

Date	Depth to Water Feet Below Land Surface	Elevation of Water (ft)	Change From Previous Measure (ft)
02/17/2023	1272.00	4568.00	-42.00
04/29/2022	1230.00	4610.00	70.00
09/01/2021	1300.00	4540.00	-66.20
04/11/2021	1233.80	4606.20	108.20
09/17/2020	1342.00	4498.00	-121.00
04/29/2019	1221.00	4619.00	108.00
10/07/2018	1329.00	4511.00	-110.00
05/14/2018	1219.00	4621.00	29.00
04/01/2016	1248.00	4592.00	-43.00
05/11/2015	1205.00	4635.00	71.00

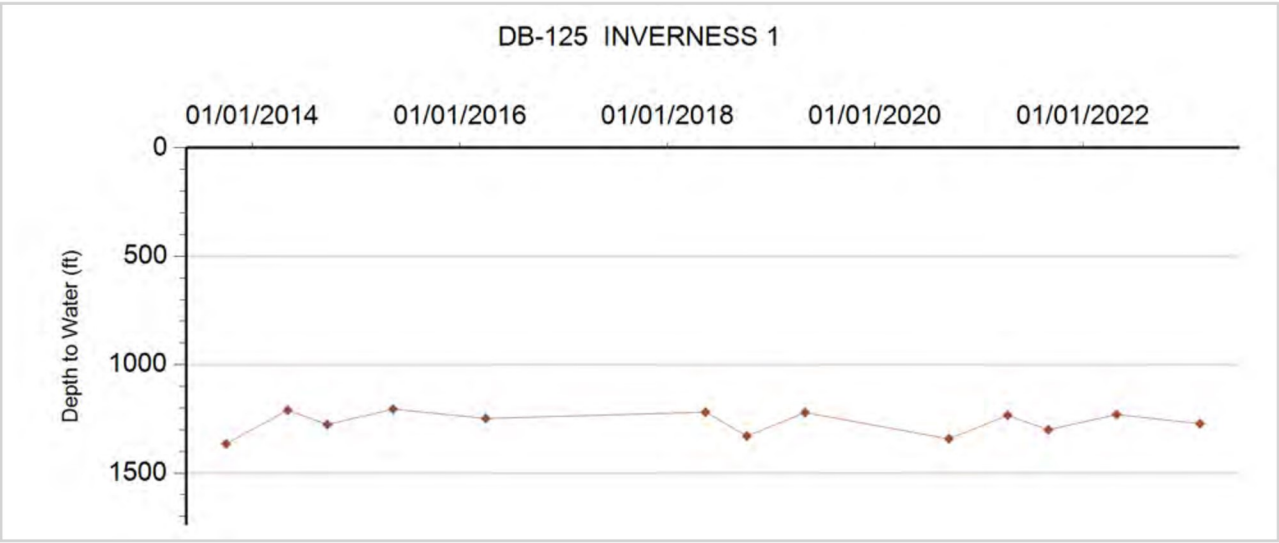

COLORADO
Division of Water Resources
Department of Natural Resources

GROUNDWATER DETAILS

Well Name: DB-125 INVERNESS 2
Permit Number: 15885-F-R
WDID: 0806486
Data Source: DWR
Location Number: SC00506734DC
USGS Site ID:
Applicant/Contact:

Physical Location

Dist N/S	Dist E/W	Q10	Q40	Q160	Sec	Township	Range	PM	UTMx	UTMy	Location Accuracy
			SW	SE	34	5.0 S	67.0 W	S	510822.3	4379791.2	Spotted from quarters

Division: 1 District: 8
County: ARAPAHOE
Designated Basin:
Management District:

Construction Information

Surface Elevation (ft):	5800
Well Depth (ft):	1710
Depth to Base of Grout (ft):	1126
Depth to Top of Perforated Casing (ft):	1192
Depth to Bottom of Perforated Casing (ft):	1700

Source Aquifer(s): ARAPAHOE

Well Measurement Summary

Start Date: 04/30/1986 End Date: 04/20/2023
Number of Measurements: 22

Ten Most Recent Readings

Date	Depth to Water Feet Below Land Surface	Elevation of Water (ft)	Change From Previous Measure (ft)
04/20/2023	1247.00	4553.00	-54.00
04/29/2022	1193.00	4607.00	87.00
09/01/2021	1280.00	4520.00	-78.00
04/23/2021	1202.00	4598.00	
09/17/2020			
04/29/2019			
10/07/2018			
05/14/2018			
04/01/2016	1215.00	4585.00	-53.00
03/11/2010	1162.00	4638.00	44.00

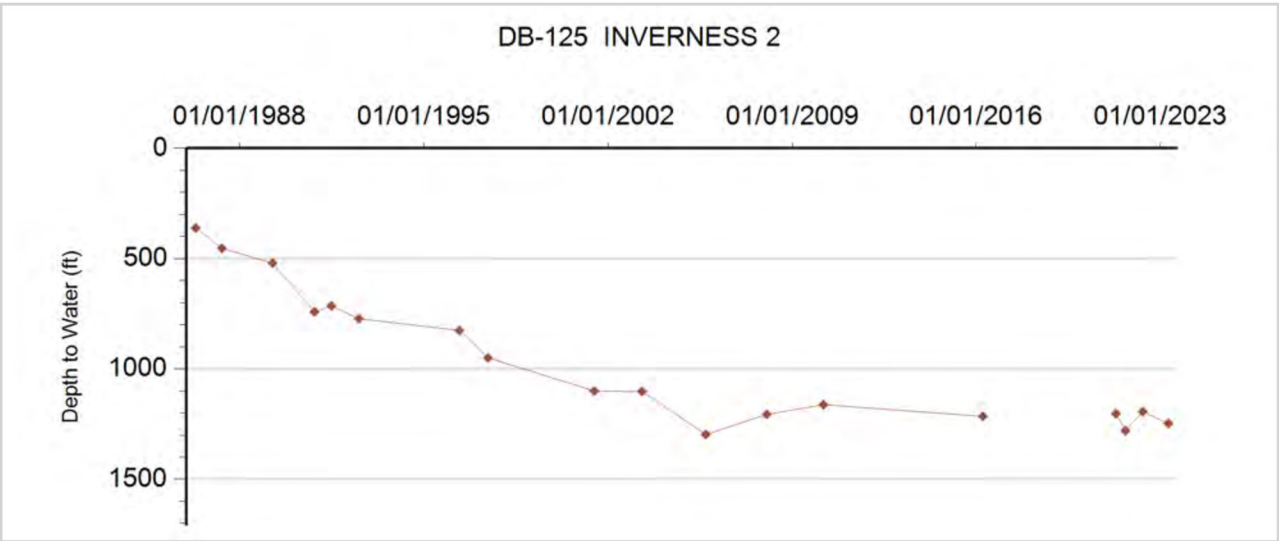

COLORADO
Division of Water Resources
Department of Natural Resources

GROUNDWATER DETAILS

Well Name: DB-125 INVERNESS 3
Permit Number: 16303-F-R
Location Number: SC00506735AB
WDID:
USGS Site ID:
Data Source: DWR
Applicant/Contact:

Physical Location

Dist N/S	Dist E/W	Q10	Q40	Q160	Sec	Township	Range	PM	UTMx	UTMy	Location Accuracy
			NW	NE	35	5.0 S	67.0 W	S	512388.0	4381156.5	GPS

Division: 1 District: 8
County: ARAPAHOE
Designated Basin:
Management District:

Construction Information

Surface Elevation (ft):	5765
Well Depth (ft):	1650
Depth to Base of Grout (ft):	1172
Depth to Top of Perforated Casing (ft):	1272
Depth to Bottom of Perforated Casing (ft):	1630

Source Aquifer(s): ARAPAHOE

Well Measurement Summary

Start Date: 09/23/2013 End Date: 01/31/2023
Number of Measurements: 13

Ten Most Recent Readings

Date	Depth to Water Feet Below Land Surface	Elevation of Water (ft)	Change From Previous Measure (ft)
01/31/2023	1225.00	4540.00	-18.00
04/29/2022	1207.00	4558.00	63.00
09/01/2021	1270.00	4495.00	-66.00
02/22/2021	1204.00	4561.00	86.00
09/17/2020	1290.00	4475.00	-110.00
04/29/2019	1180.00	4585.00	126.00
10/07/2018	1306.00	4459.00	-125.00
05/14/2018	1181.00	4584.00	25.00
04/01/2016	1206.00	4559.00	-44.00
05/11/2015	1162.00	4603.00	53.00

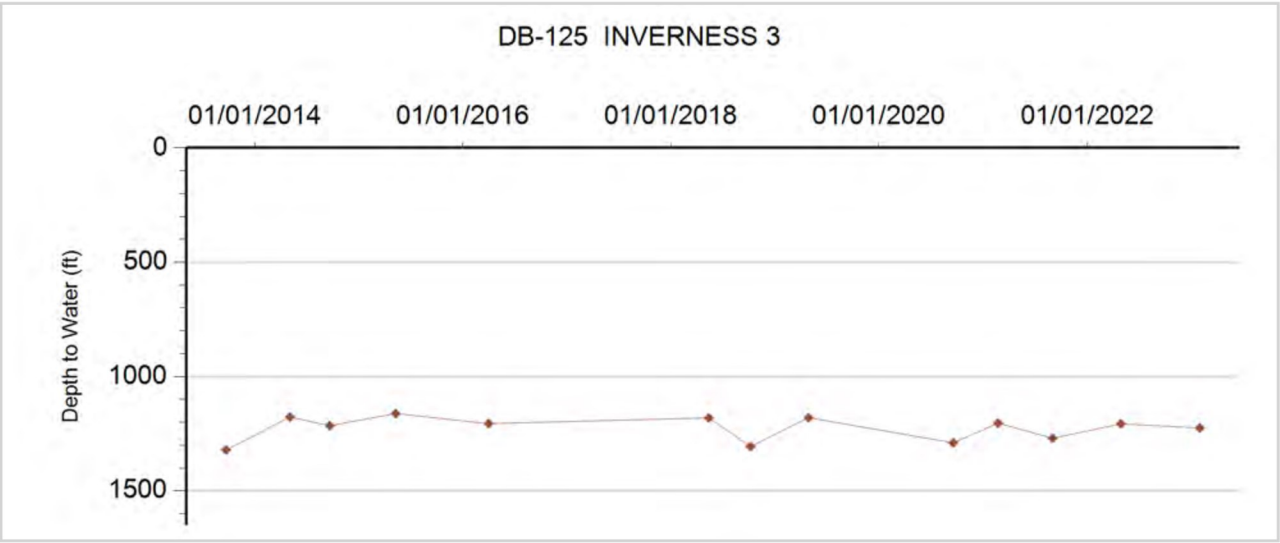

COLORADO
Division of Water Resources
Department of Natural Resources

GROUNDWATER DETAILS

Well Name: DB-125 INVERNESS 4
Permit Number: 16309-F-R
Location Number: SC00506734AA
WDID:
USGS Site ID:
Data Source: DWR
Applicant/Contact:

Physical Location

Dist N/S	Dist E/W	Q10	Q40	Q160	Sec	Township	Range	PM	UTMx	UTMy	Location Accuracy
			NE	NE	34	5.0 S	67.0 W	S	511317.2	4381038.0	GPS

Division: 1 District: 8
County: ARAPAHOE
Designated Basin:
Management District:

Construction Information

Surface Elevation (ft): 5780
Well Depth (ft): 1662
Depth to Base of Grout (ft):
Depth to Top of Perforated Casing (ft): 1174
Depth to Bottom of Perforated Casing (ft): 1630
Source Aquifer(s): ARAPAHOE

Well Measurement Summary

Start Date: 08/28/2014 End Date: 11/14/2022
Number of Measurements: 11

Ten Most Recent Readings

Date	Depth to Water Feet Below Land Surface	Elevation of Water (ft)	Change From Previous Measure (ft)
11/14/2022	1217.00	4563.00	-44.00
04/29/2022	1173.00	4607.00	64.00
09/01/2021	1237.00	4543.00	-64.00
04/12/2021	1173.00	4607.00	109.00
09/17/2020	1282.00	4498.00	-112.00
04/29/2019	1170.00	4610.00	98.00
10/07/2018	1268.00	4512.00	-109.00
05/14/2018	1159.00	4621.00	24.00
04/01/2016	1183.00	4597.00	51.00
05/11/2015	1234.00	4546.00	-5.00

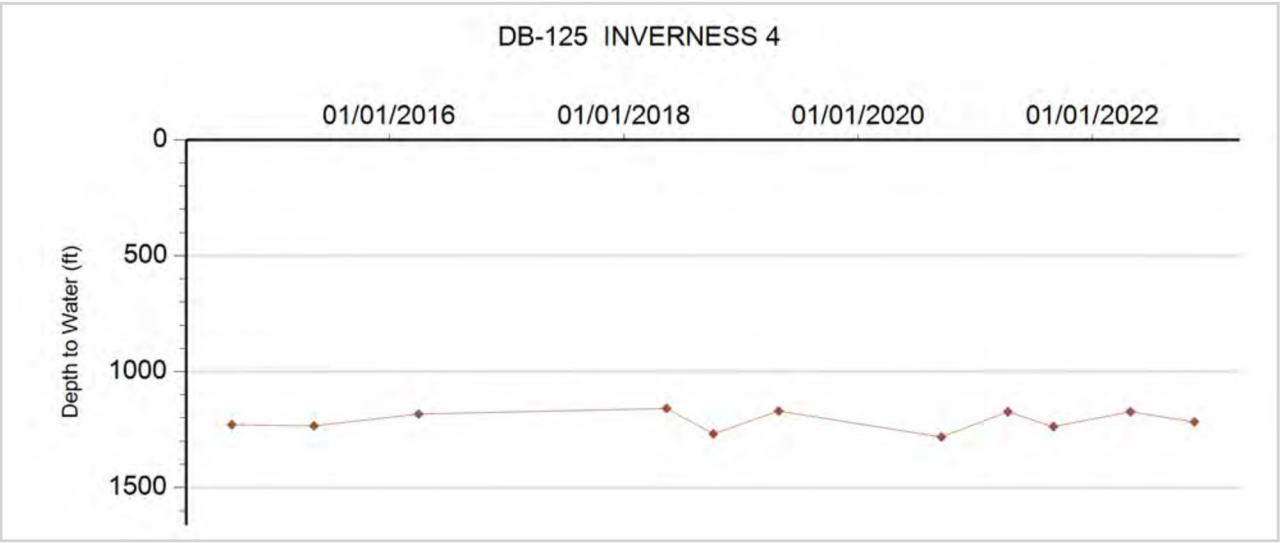

COLORADO
Division of Water Resources
Department of Natural Resources

GROUNDWATER DETAILS

Well Name: DB-126 THUNDERBIRD 3
Permit Number: 49809-F
WDID: 0810484
Data Source: DWR

Location Number: SC00706827BA
USGS Site ID:
Applicant/Contact:

Physical Location

Dist N/S	Dist E/W	Q10	Q40	Q160	Sec	Township	Range	PM	UTMx	UTMy	Location Accuracy
550 N	2100 W		NE	NW	27	7.0 S	68.0 W	S	500764.0	4363245.3	Spotted from section lines

Division: 1 District: 8
County: DOUGLAS
Designated Basin:
Management District:

Construction Information

Surface Elevation (ft):	6102
Well Depth (ft):	1335
Depth to Base of Grout (ft):	820
Depth to Top of Perforated Casing (ft):	876
Depth to Bottom of Perforated Casing (ft):	1330

Source Aquifer(s): ARAPAHOE

Well Measurement Summary

Start Date: 01/01/2000 End Date: 04/19/2025
Number of Measurements: 47

Ten Most Recent Readings

Date	Depth to Water Feet Below Land Surface	Elevation of Water (ft)	Change From Previous Measure (ft)
04/19/2025			
09/29/2024			
04/09/2022	1072.00	5030.00	66.00
10/20/2021	1138.00	4964.00	-19.00
04/11/2021	1119.00	4983.00	18.00
10/01/2020	1137.00	4965.00	22.00
04/08/2020	1159.00	4943.00	-1.00
10/01/2019	1158.00	4944.00	19.00
04/02/2019	1177.00	4925.00	6.00
10/01/2018	1183.00	4919.00	-79.00

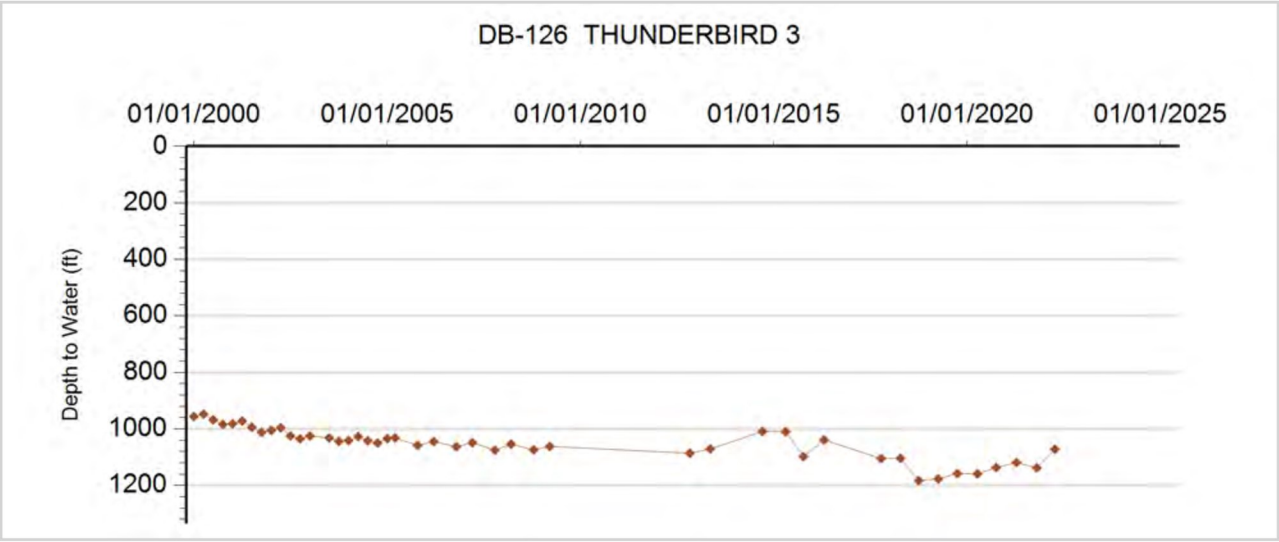

COLORADO
Division of Water Resources
Department of Natural Resources

GROUNDWATER DETAILS

Well Name: DB-127 A-3 ARAPAHOE
Permit Number: 43616-F
WDID: 0810158
Data Source: DWR
Location Number: SC00606530CC
USGS Site ID:
Applicant/Contact: BLACKSTONE GOLF COURSE

Physical Location

Dist N/S	Dist E/W	Q10	Q40	Q160	Sec	Township	Range	PM	UTMx	UTMy	Location Accuracy
350 S	970 W		SW	SW	30	6.0 S	65.0 W	S	524512.8	4371638.4	Spotted from section lines

Division: 1 District: 8
County: DOUGLAS
Designated Basin:
Management District:

Construction Information

Surface Elevation (ft): 6260
Well Depth (ft): 2094
Depth to Base of Grout (ft): 1650
Depth to Top of Perforated Casing (ft): 1690
Depth to Bottom of Perforated Casing (ft): 2054
Source Aquifer(s): ARAPAHOE

Well Measurement Summary

Start Date: 10/29/1994 End Date: 03/06/2020
Number of Measurements: 17

Ten Most Recent Readings

Date	Depth to Water Feet Below Land Surface	Elevation of Water (ft)	Change From Previous Measure (ft)
03/06/2020	1719.00	4541.00	9.00
10/29/2019	1728.00	4532.00	-49.00
04/20/2016	1679.00	4581.00	55.00
10/24/2015	1734.00	4526.00	-39.00
03/28/2015	1695.00	4565.00	13.00
10/19/2014	1708.00	4552.00	-70.00
04/25/2013	1638.00	4622.00	36.00
06/06/2012	1674.00	4586.00	-63.00
03/21/2011	1611.00	4649.00	71.00
10/31/2010	1682.00	4578.00	-68.00

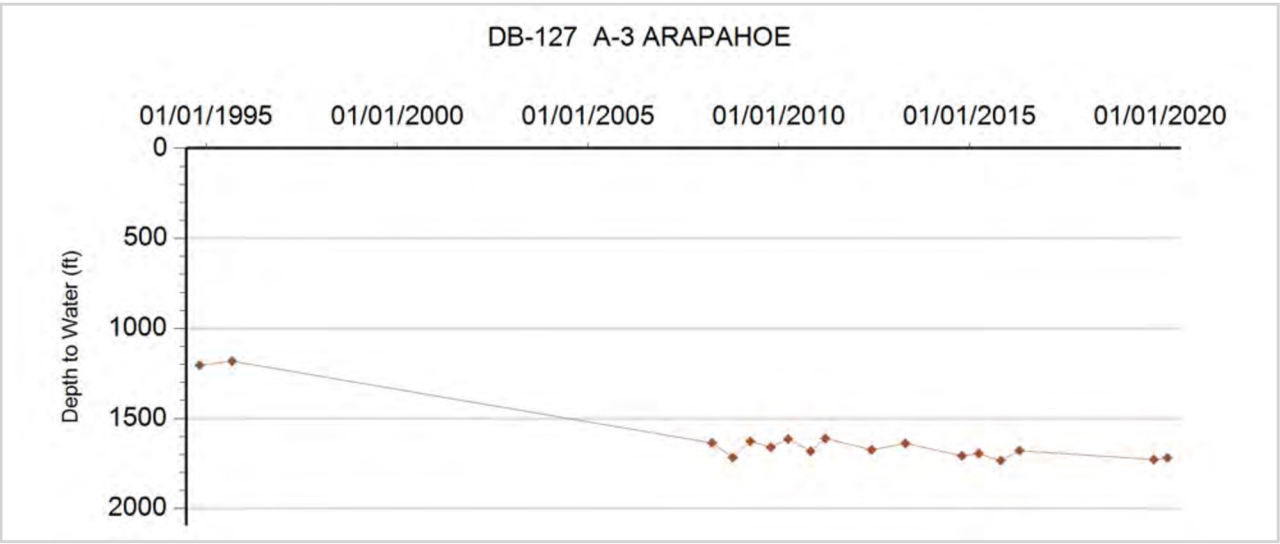

COLORADO
Division of Water Resources
Department of Natural Resources

GROUNDWATER DETAILS

Well Name: DB-128 FOREST LAKES METRO
Permit Number: 17483-F
WDID: 1005897
Data Source: DWR
Location Number: SC01106735AB DWR1
USGS Site ID:
Applicant/Contact:

Physical Location

Dist N/S	Dist E/W	Q10	Q40	Q160	Sec	Township	Range	PM	UTMx	UTMy	Location Accuracy
			NW	NE	35	11.0 S	67.0 W	S	512441.0	4322988.0	GPS

Division: 2 District: 10
County: EL PASO
Designated Basin:
Management District:

Construction Information

Surface Elevation (ft):	6812
Well Depth (ft):	1195
Depth to Base of Grout (ft):	704
Depth to Top of Perforated Casing (ft):	704
Depth to Bottom of Perforated Casing (ft):	1130

Source Aquifer(s): ARAPAHOE

Well Measurement Summary

Start Date: 10/01/1974 End Date: 04/01/2021
Number of Measurements: 38

Ten Most Recent Readings

Date	Depth to Water Feet Below Land Surface	Elevation of Water (ft)	Change From Previous Measure (ft)
04/01/2021	726.00	6086.00	166.90
11/23/2020	892.90	5919.10	-157.08
03/12/2020	735.82	6076.18	145.53
11/27/2019	881.35	5930.65	-92.40
03/25/2019	788.95	6023.05	25.05
04/01/2018	814.00	5998.00	78.90
10/25/2017	892.90	5919.10	-120.12
03/28/2017	772.78	6039.22	-6.93
10/16/2016	765.85	6046.15	-76.23
04/13/2016	689.62	6122.38	111.38

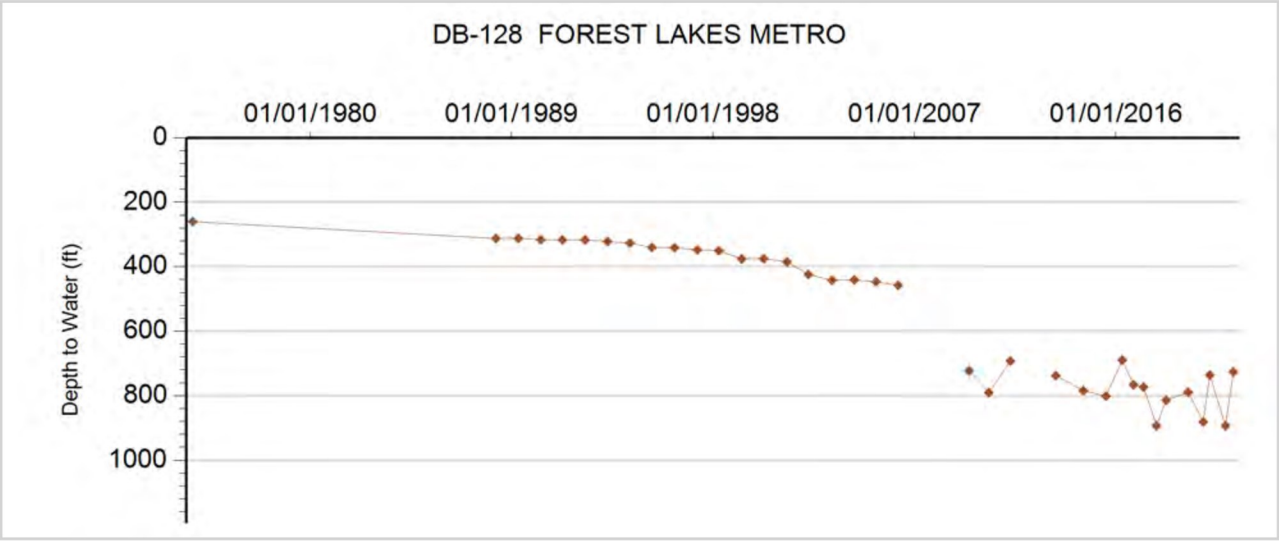

COLORADO
Division of Water Resources
Department of Natural Resources

GROUNDWATER DETAILS

Well Name: DB-129 USGS SC01306230ACC4
Permit Number: 31384-M
WDID:
Data Source: DWR

Location Number: SC01306230ACC
USGS Site ID: 385323104224004
Applicant/Contact:

Physical Location

Dist N/S	Dist E/W	Q10	Q40	Q160	Sec	Township	Range	PM	UTMx	UTMy	Location Accuracy
2730 S	2435 W	SW	SW	NE	30	13.0 S	62.0 W	S	553905.7	4304657.9	GPS

Division: 2 District: 10
County: EL PASO
Designated Basin: UPPER BLACK SQUIRREL CREEK
Management District: UPPER BLACK SQUIRREL

Construction Information

Surface Elevation (ft): 6159
Well Depth (ft): 595
Depth to Base of Grout (ft):
Depth to Top of Perforated Casing (ft): 445
Depth to Bottom of Perforated Casing (ft): 450
Source Aquifer(s): ARAPAHOE

Well Measurement Summary

Start Date: 05/01/1987 End Date: 08/19/2025
Number of Measurements: 228

Ten Most Recent Readings

Date	Depth to Water Feet Below Land Surface	Elevation of Water (ft)	Change From Previous Measure (ft)
08/19/2025	108.30	6051.02	-1.09
06/24/2025	107.21	6052.11	-1.17
04/17/2025	106.04	6053.28	0.66
02/19/2025	106.70	6052.62	1.12
12/16/2024	107.82	6051.50	0.74
10/29/2024	108.56	6050.76	-0.28
08/27/2024	108.28	6051.04	-1.25
06/25/2024	107.03	6052.29	-1.39
04/24/2024	105.64	6053.68	0.76
02/21/2024	106.40	6052.92	1.50

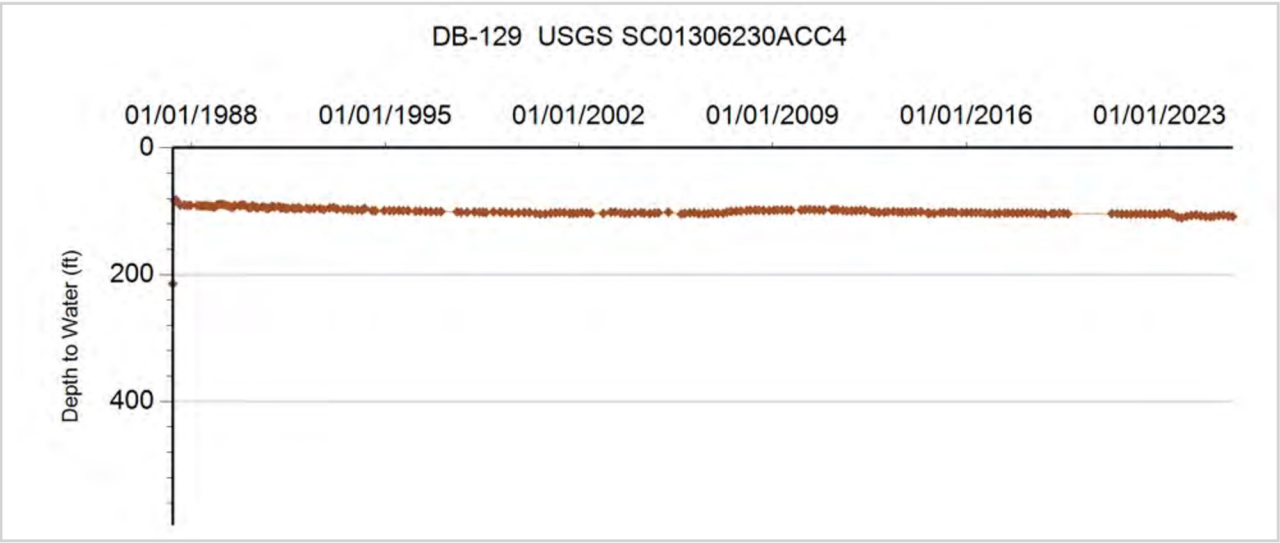

COLORADO
Division of Water Resources
Department of Natural Resources

GROUNDWATER DETAILS

Well Name: DB-129 USGS SC01406205CAA5
Permit Number: 31380-M
WDID:
Data Source: DWR

Location Number: SC01406205CAA
USGS Site ID: 385111104214403
Applicant/Contact:

Physical Location

Dist N/S	Dist E/W	Q10	Q40	Q160	Sec	Township	Range	PM	UTMx	UTMy	Location Accuracy
3291 N	3099 E	NE	NE	SW	5	14.0 S	62.0 W	S	555345.7	4301239.9	GPS

Division: 2 District: 10
County: EL PASO
Designated Basin: UPPER BLACK SQUIRREL CREEK
Management District: UPPER BLACK SQUIRREL

Construction Information

Surface Elevation (ft): 6039
Well Depth (ft): 324
Depth to Base of Grout (ft):
Depth to Top of Perforated Casing (ft): 295
Depth to Bottom of Perforated Casing (ft): 300
Source Aquifer(s): ARAPAHOE

Well Measurement Summary

Start Date: 04/02/1987 End Date: 09/04/2019
Number of Measurements: 212

Ten Most Recent Readings

Date	Depth to Water Feet Below Land Surface	Elevation of Water (ft)	Change From Previous Measure (ft)
09/04/2019	83.78	5955.19	-0.55
07/09/2019	83.23	5955.74	-0.02
05/15/2019	83.21	5955.76	-0.36
03/08/2019	82.85	5956.12	-0.01
02/01/2019	82.84	5956.13	-0.14
11/02/2018	82.70	5956.27	-0.20
09/11/2018	82.50	5956.47	-0.16
07/12/2018	82.34	5956.63	-0.17
05/08/2018	82.17	5956.80	-0.21
03/09/2018	81.96	5957.01	-0.03

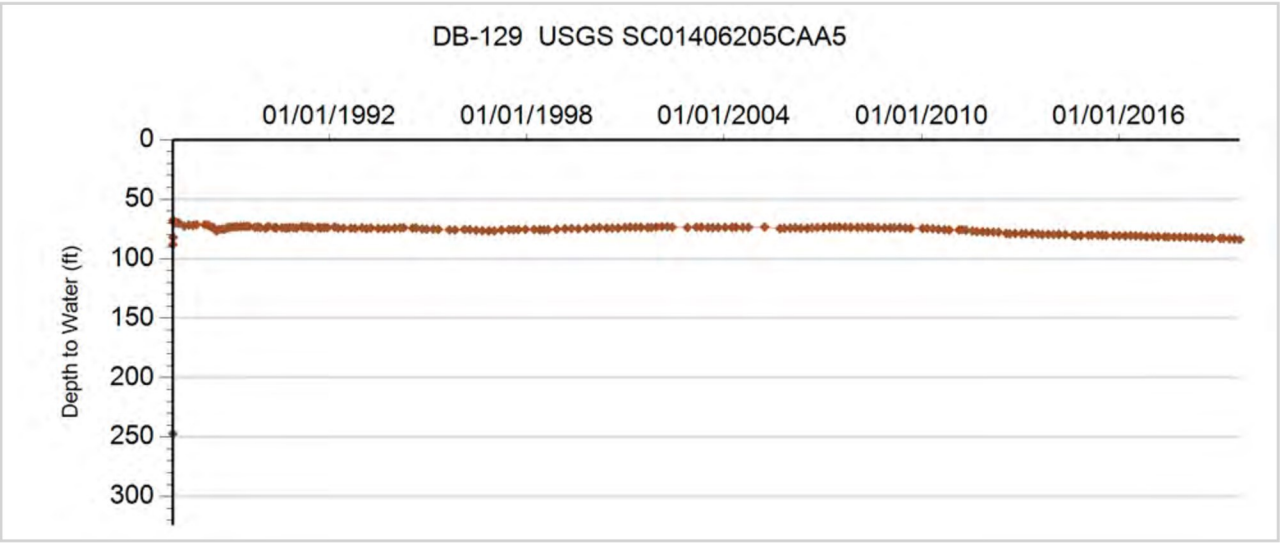

COLORADO
Division of Water Resources
Department of Natural Resources

GROUNDWATER DETAILS

Well Name: DB-129 USGS SC01406216CDB2
Permit Number: 31381-M
WDID:
Data Source: DWR

Location Number: SC01406216CDB
USGS Site ID: 384938104204002
Applicant/Contact:

Physical Location

Dist N/S	Dist E/W	Q10	Q40	Q160	Sec	Township	Range	PM	UTMx	UTMy	Location Accuracy
3821 N	1234 W	NW	NW	SW	16	14.0 S	62.0 W	S	556763.2	4297899.2	GPS

Division: 2 District: 10
County: EL PASO
Designated Basin: UPPER BLACK SQUIRREL CREEK
Management District: UPPER BLACK SQUIRREL

Construction Information

Surface Elevation (ft): 5943
Well Depth (ft): 200
Depth to Base of Grout (ft):
Depth to Top of Perforated Casing (ft): 195
Depth to Bottom of Perforated Casing (ft): 200
Source Aquifer(s): ARAPAHOE

Well Measurement Summary

Start Date: 04/04/1987 End Date: 02/22/2022
Number of Measurements: 214

Ten Most Recent Readings

Date	Depth to Water Feet Below Land Surface	Elevation of Water (ft)	Change From Previous Measure (ft)
02/22/2022	39.78	5902.95	-0.09
12/14/2021	39.69	5903.04	-0.08
10/20/2021	39.61	5903.12	-0.06
08/17/2021	39.55	5903.18	-1.65
09/04/2019	37.90	5904.83	-0.16
07/09/2019	37.74	5904.99	-0.21
05/15/2019	37.53	5905.20	-0.22
03/08/2019	37.31	5905.42	-0.09
02/01/2019	37.22	5905.51	-0.36
11/02/2018	36.86	5905.87	-0.10

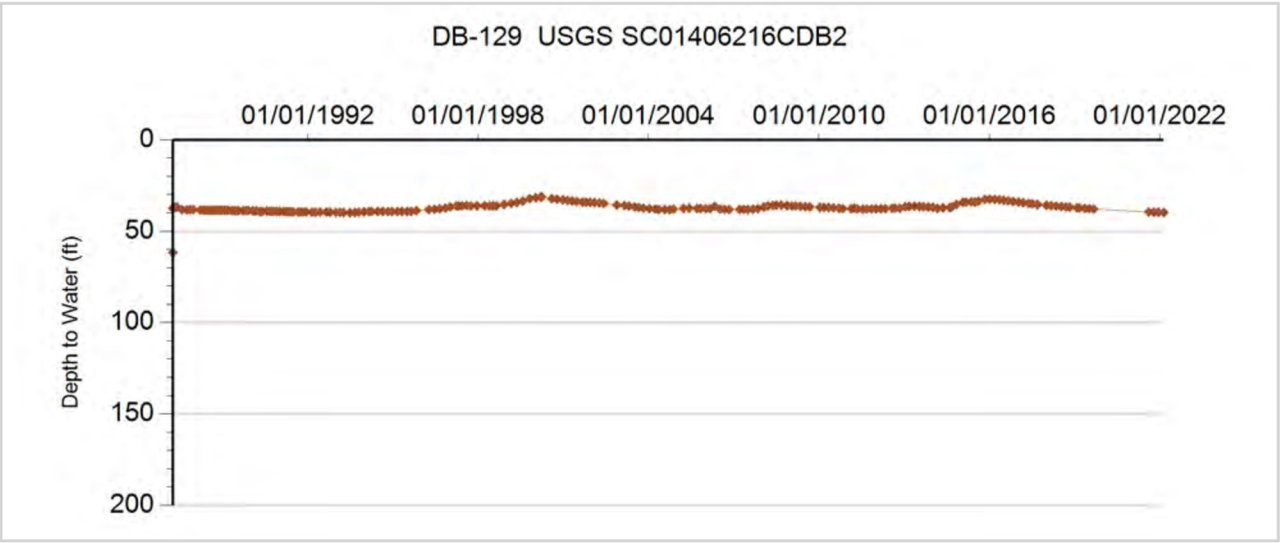

COLORADO
Division of Water Resources
Department of Natural Resources

GROUNDWATER DETAILS

Well Name: DB-201 PV-KA
Permit Number: 117006-
WDID: 0706147
Data Source: DWR

Location Number: SC00407001DB1
USGS Site ID:
Applicant/Contact: PLEASANT VIEW WATER AND SANITATION DISTRICT

Physical Location

Dist N/S	Dist E/W	Q10	Q40	Q160	Sec	Township	Range	PM	UTMx	UTMy	Location Accuracy
			NW	SE	1	4.0 S	70.0 W	S	485407.0	4397749.0	GPS

Division: 1 District: 7
County: JEFFERSON
Designated Basin:
Management District:

Construction Information

Surface Elevation (ft): 5790
Well Depth (ft): 950
Depth to Base of Grout (ft): 520
Depth to Top of Perforated Casing (ft): 928
Depth to Bottom of Perforated Casing (ft): 760
Source Aquifer(s): ARAPAHOE, UPPER ARAPAHOE, LOWER ARAPAHOE

Well Measurement Summary

Start Date: 05/01/1989 End Date: 07/03/2025
Number of Measurements: 1764

Ten Most Recent Readings

Date	Depth to Water Feet Below Land Surface	Elevation of Water (ft)	Change From Previous Measure (ft)
07/03/2025	607.42	5182.58	11.55
09/05/2024	618.97	5171.03	-39.64
09/04/2024	579.33	5210.67	0.18
09/03/2024	579.51	5210.49	-0.07
09/02/2024	579.44	5210.56	-0.06
09/01/2024	579.38	5210.62	0.00
08/31/2024	579.38	5210.62	0.01
08/30/2024	579.39	5210.61	0.05
08/29/2024	579.44	5210.56	0.17
08/28/2024	579.61	5210.39	-0.18

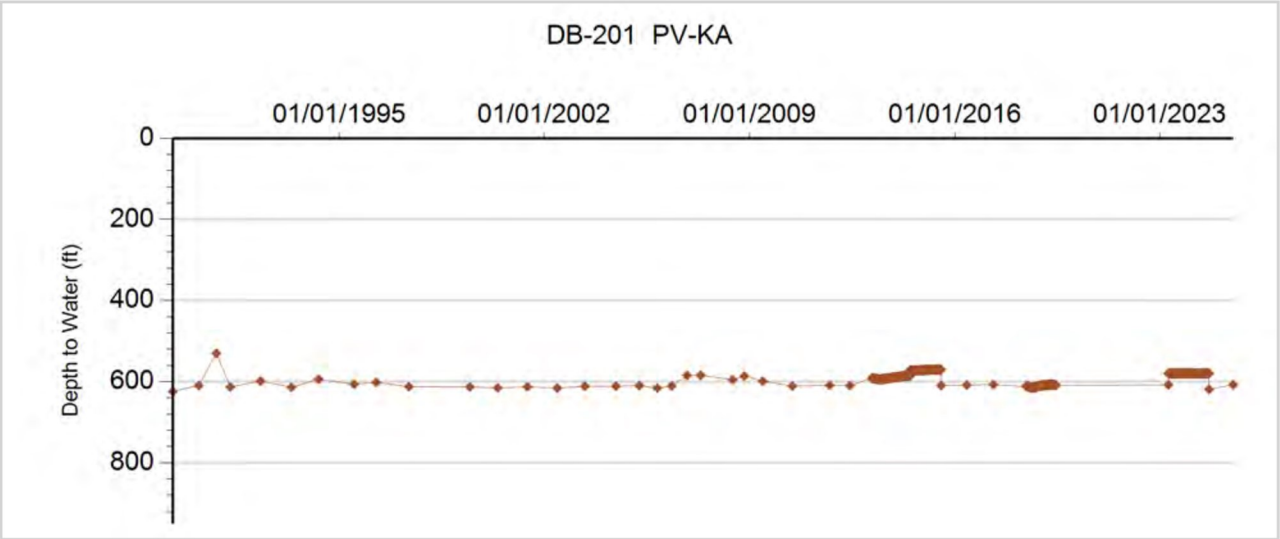

COLORADO
Division of Water Resources
Department of Natural Resources

GROUNDWATER DETAILS

Well Name: DB-202 LARRICK,L.
Permit Number: 7729-F
WDID: 0806715
Data Source: DWR

Location Number: SC00506734BDD
USGS Site ID:
Applicant/Contact:

Physical Location

Dist N/S	Dist E/W	Q10	Q40	Q160	Sec	Township	Range	PM	UTMx	UTMy	Location Accuracy
		SE	SE	NW	34	5.0 S	67.0 W	S	510533.0	4380491.0	GPS

Division: 1 District: 8
County: ARAPAHOE
Designated Basin:
Management District:

Construction Information

Surface Elevation (ft):	5873
Well Depth (ft):	1620
Depth to Base of Grout (ft):	760
Depth to Top of Perforated Casing (ft):	770
Depth to Bottom of Perforated Casing (ft):	1610

Source Aquifer(s): ARAPAHOE

Well Measurement Summary

Start Date: 04/12/1984 End Date: 05/31/2019
Number of Measurements: 34

Ten Most Recent Readings

Date	Depth to Water Feet Below Land Surface	Elevation of Water (ft)	Change From Previous Measure (ft)
05/31/2019	1111.27	4761.73	44.44
07/12/2018	1155.71	4717.29	-16.64
05/15/2017	1139.07	4733.93	-33.33
05/25/2016	1105.74	4767.26	15.26
06/02/2015	1121.00	4752.00	29.37
06/20/2014	1150.37	4722.63	-22.04
05/16/2013	1128.33	4744.67	55.71
06/05/2012	1184.04	4688.96	25.65
09/28/2011	1209.69	4663.31	-80.14
06/18/2010	1129.55	4743.45	-0.55

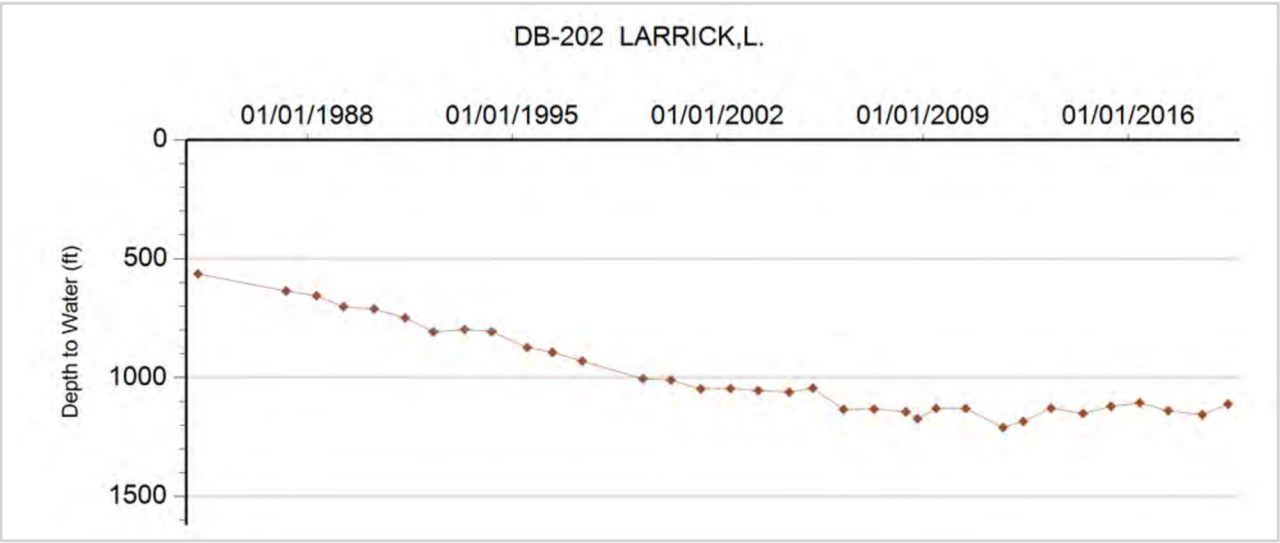

COLORADO
Division of Water Resources
Department of Natural Resources

GROUNDWATER DETAILS

Well Name: DB-206 CO6_KA
Permit Number: 24646-F
WDID: 0808324
Data Source: SPDSS
Location Number: SC00706632BB
USGS Site ID:
Applicant/Contact: TOWN OF CASTLE ROCK

Physical Location

Dist N/S	Dist E/W	Q10	Q40	Q160	Sec	Township	Range	PM	UTMx	UTMy	Location Accuracy
			NW	NW	32	7.0 S	66.0 W	S	516325.3	4361753.4	GPS

Division: 1 District: 8
County: DOUGLAS
Designated Basin:
Management District:

Construction Information

Surface Elevation (ft): 6302
Well Depth (ft): 2112
Depth to Base of Grout (ft): 1461
Depth to Top of Perforated Casing (ft): 1486
Depth to Bottom of Perforated Casing (ft): 2078
Source Aquifer(s): ARAPAHOE

Well Measurement Summary

Start Date: 05/02/2006 End Date: 07/01/2025
Number of Measurements: 1763

Ten Most Recent Readings

Date	Depth to Water Feet Below Land Surface	Elevation of Water (ft)	Change From Previous Measure (ft)
07/01/2025	1235.62	5066.60	33.05
10/16/2024	1268.67	5033.55	-74.33
04/20/2023	1194.34	5107.88	17.52
06/12/2019	1211.86	5090.36	0.00
06/11/2019	1211.86	5090.36	0.88
06/10/2019	1212.74	5089.48	1.99
06/09/2019	1214.73	5087.49	7.87
06/08/2019	1222.60	5079.62	34.32
06/07/2019	1256.92	5045.30	-7.60
06/06/2019	1249.32	5052.90	-20.97

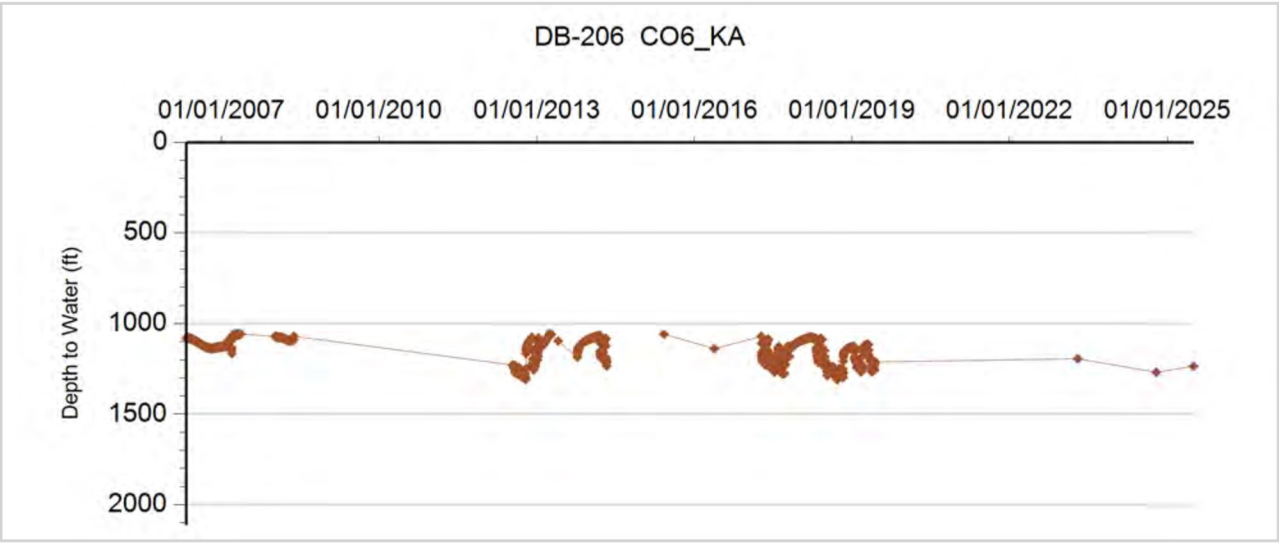

LARAMIE-FOX HILLS AQUIFER

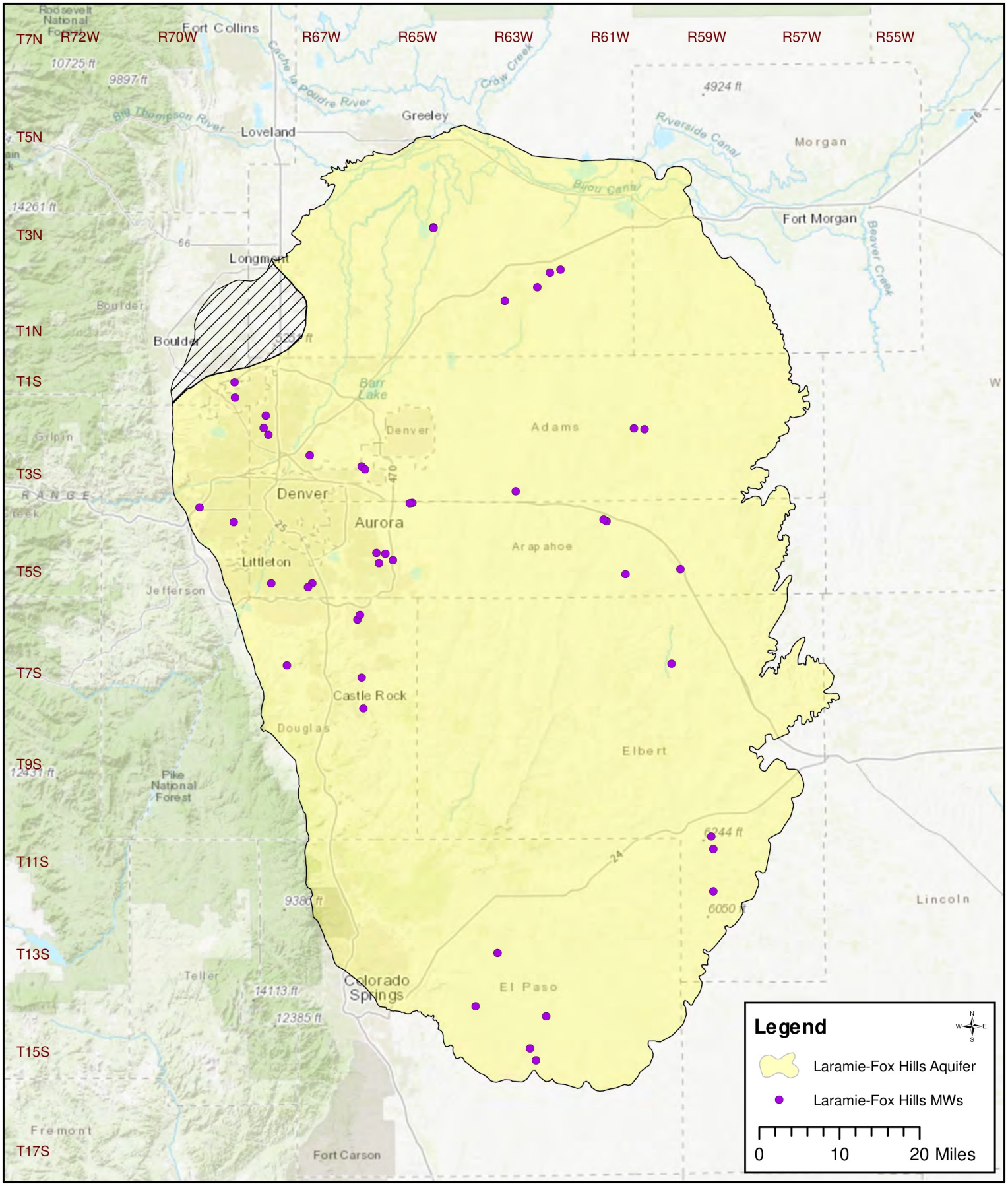

COLORADO
Division of Water Resources
Department of Natural Resources

State of Colorado -- Division of Water Resources

Laramie-Fox Hills Aquifer Monitoring Well Locations

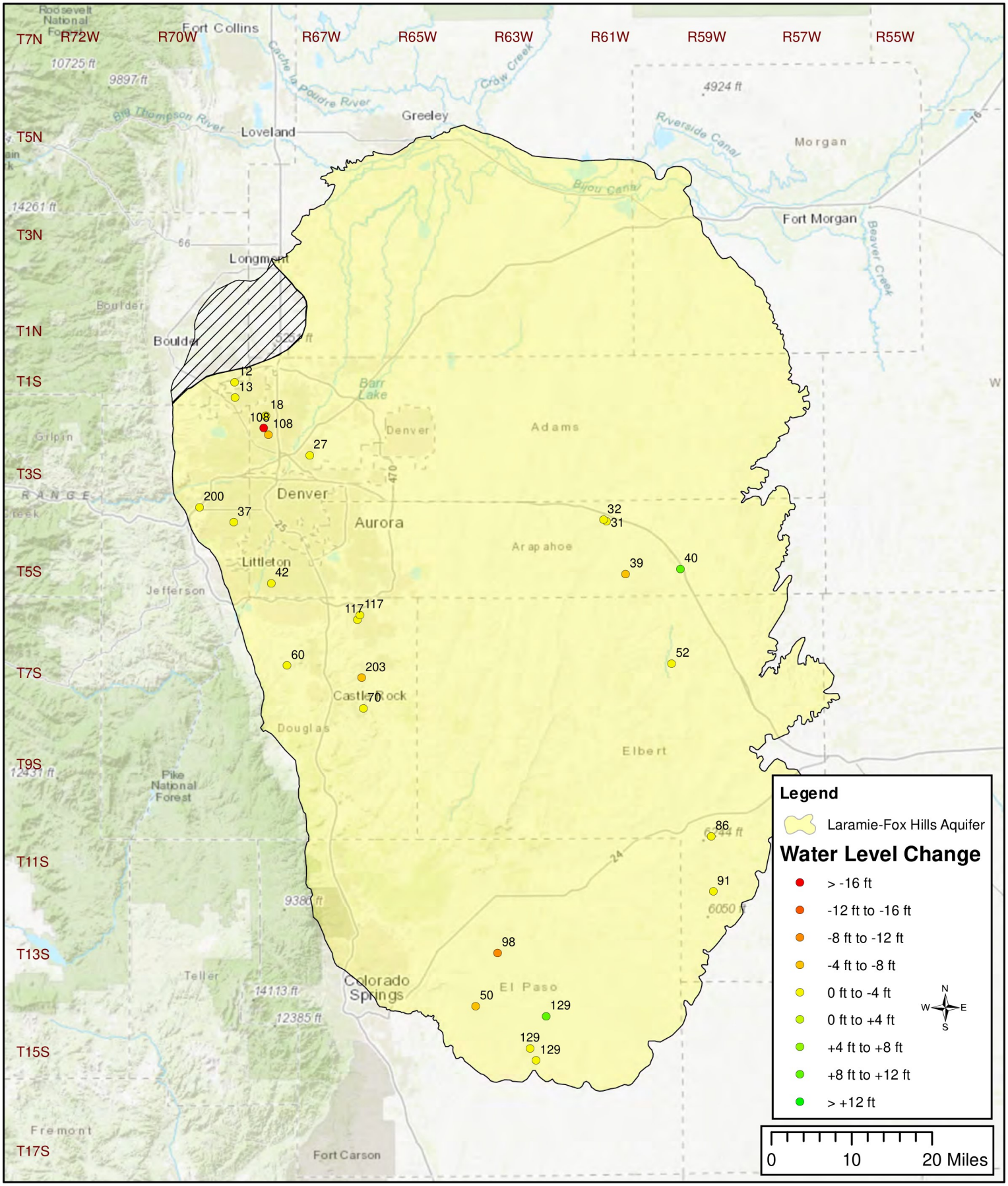

COLORADO
Division of Water Resources
Department of Natural Resources

State of Colorado -- Division of Water Resources

Laramie-Fox Hills Aquifer
2024-2025 Change in Water Level

COLORADO
Division of Water Resources
Department of Natural Resources

GROUNDWATER DETAILS

Well Name: DB-003 5 M RANCH
Permit Number: 85449-
WDID:
Data Source: DWR

Location Number: SB00206219BCC
USGS Site ID:
Applicant/Contact:

Physical Location

Dist N/S	Dist E/W	Q10	Q40	Q160	Sec	Township	Range	PM	UTMx	UTMy	Location Accuracy
3530 S	65 W	SW	SW	NW	19	2.0 N	62.0 W	S	553168.0	4441974.0	GPS

Division: 1 District: 1
County: WELD
Designated Basin: LOST CREEK
Management District: LOST CREEK

Construction Information

Surface Elevation (ft):	4755
Well Depth (ft):	440
Depth to Base of Grout (ft):	269
Depth to Top of Perforated Casing (ft):	340
Depth to Bottom of Perforated Casing (ft):	440

Source Aquifer(s): LARAMIE-FOX HILLS

Well Measurement Summary

Start Date: 10/06/1966 End Date: 03/04/2022
Number of Measurements: 38

Ten Most Recent Readings

Date	Depth to Water Feet Below Land Surface	Elevation of Water (ft)	Change From Previous Measure (ft)
03/04/2022			
03/23/2021			
01/24/2020	271.40	4483.60	-28.72
02/12/2019	242.68	4512.32	-25.40
02/07/2018	217.28	4537.72	1.65
02/02/2017	218.93	4536.07	-13.74
01/28/2016	205.19	4549.81	-6.87
01/27/2015	198.32	4556.68	-12.67
05/20/2014	185.65	4569.35	-20.90
04/04/2013	164.75	4590.25	3.53

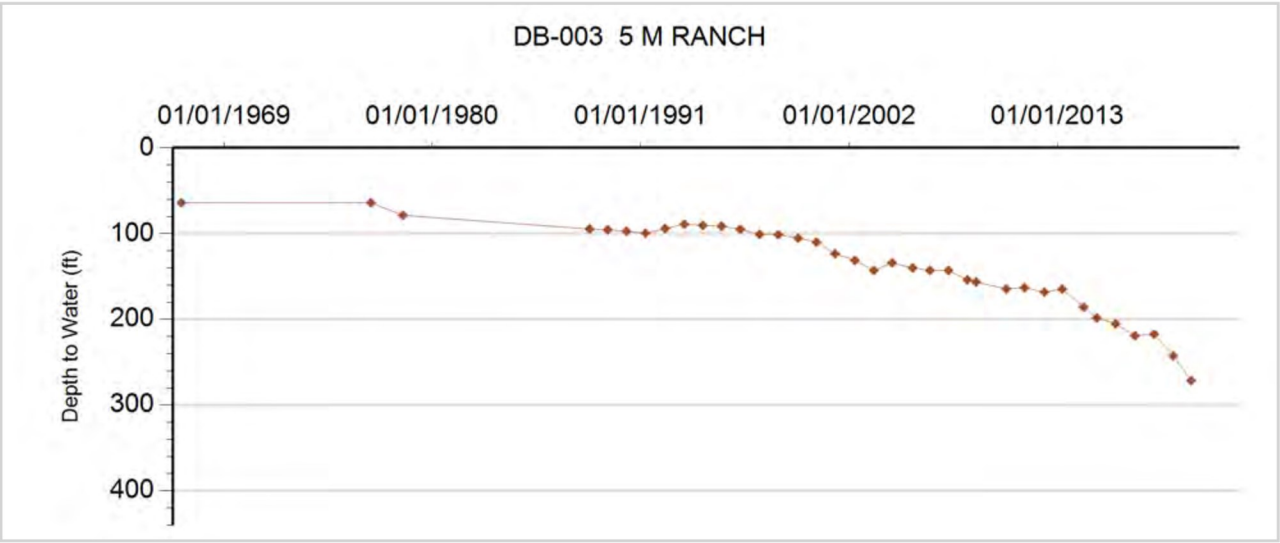

COLORADO
Division of Water Resources
Department of Natural Resources

GROUNDWATER DETAILS

Well Name: DB-004 LC-1
Permit Number: 24577-
WDID:
Data Source: DWR

Location Number: SB00206209AA
USGS Site ID:
Applicant/Contact: SHELTON LAND & CATTLE

Physical Location

Dist N/S	Dist E/W	Q10	Q40	Q160	Sec	Township	Range	PM	UTMx	UTMy	Location Accuracy
861 N	303 E		NE	NE	9	2.0 N	62.0 W	S	557875.0	4445499.0	GPS

Division: 1 District: 1
County: WELD
Designated Basin: LOST CREEK
Management District:

Construction Information

Surface Elevation (ft): 4752
Well Depth (ft): 186
Depth to Base of Grout (ft):
Depth to Top of Perforated Casing (ft): 132
Depth to Bottom of Perforated Casing (ft): 186
Source Aquifer(s): LARAMIE-FOX HILLS

Well Measurement Summary

Start Date: 08/24/2009 End Date: 02/03/2025
Number of Measurements: 25

Ten Most Recent Readings

Date	Depth to Water Feet Below Land Surface	Elevation of Water (ft)	Change From Previous Measure (ft)
02/03/2025			
02/02/2024			
03/03/2023			
03/14/2022			
02/19/2021	52.21	4699.79	0.35
01/24/2020	52.56	4699.44	-1.23
02/12/2019	51.33	4700.67	-1.17
02/07/2018	50.16	4701.84	3.74
02/02/2017	53.90	4698.10	-2.75
03/11/2016	51.15	4700.85	

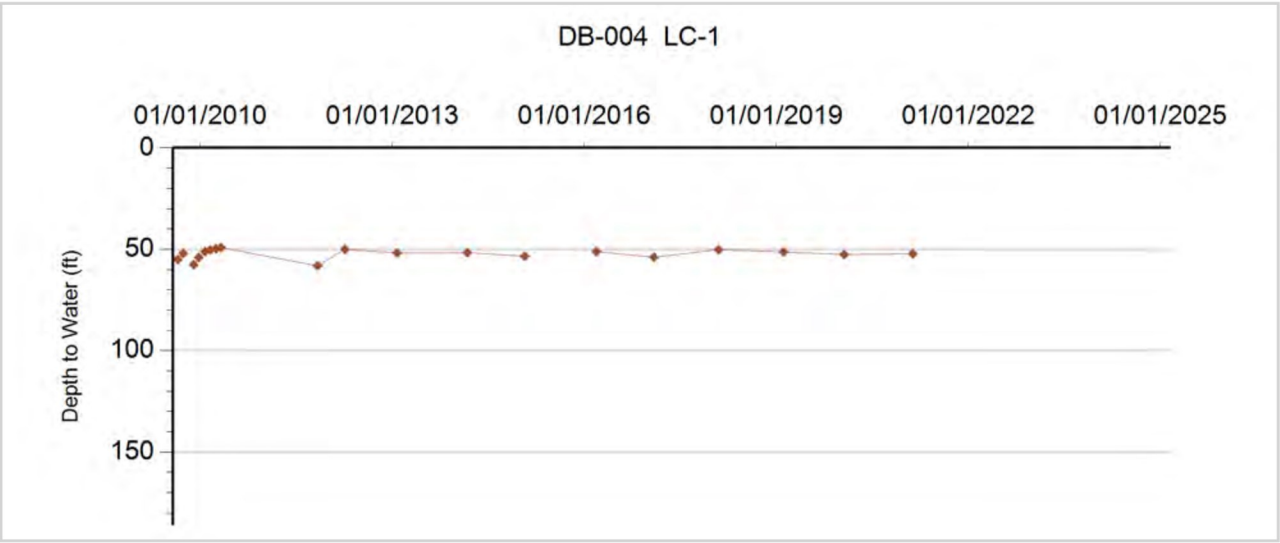

COLORADO
Division of Water Resources
Department of Natural Resources

GROUNDWATER DETAILS

Well Name: DB-005 FARMERS RES.
Permit Number: 44393-
Location Number: SB00306512CCB
WDID:
USGS Site ID:
Data Source: DWR
Applicant/Contact:

Physical Location

Dist N/S	Dist E/W	Q10	Q40	Q160	Sec	Township	Range	PM	UTMx	UTMy	Location Accuracy
		NW	SW	SW	12	3.0 N	65.0 W	S	532389.0	4453961.0	GPS

Division: 1 District: 2
County: WELD
Designated Basin:
Management District:

Construction Information

Surface Elevation (ft): 4842
Well Depth (ft): 320
Depth to Base of Grout (ft):
Depth to Top of Perforated Casing (ft): 239
Depth to Bottom of Perforated Casing (ft): 320
Source Aquifer(s): LARAMIE-FOX HILLS

Well Measurement Summary

Start Date: 02/22/1971 End Date: 04/13/2023
Number of Measurements: 37

Ten Most Recent Readings

Date	Depth to Water Feet Below Land Surface	Elevation of Water (ft)	Change From Previous Measure (ft)
04/13/2023	155.87	4686.13	1.94
04/01/2020	157.81	4684.19	0.02
04/04/2019	157.83	4684.17	1.06
03/15/2018	158.89	4683.11	-2.33
03/10/2017	156.56	4685.44	0.73
03/22/2016	157.29	4684.71	-3.20
05/14/2015	154.09	4687.91	2.75
05/20/2014	156.84	4685.16	-5.02
04/04/2013	151.82	4690.18	-1.16
04/25/2012	150.66	4691.34	-4.51

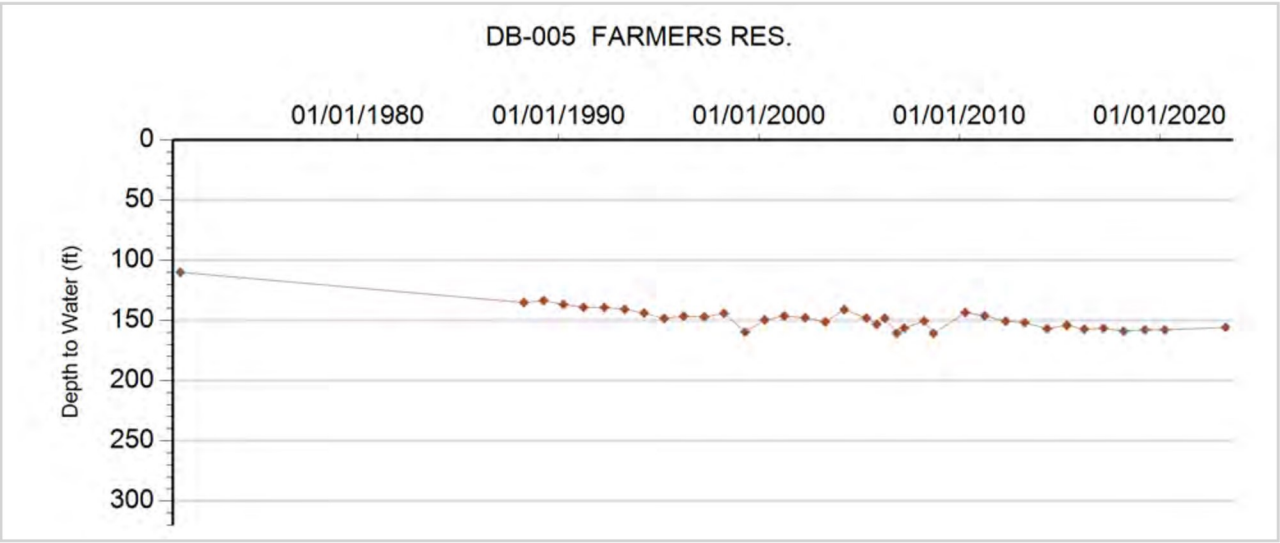

COLORADO
Division of Water Resources
Department of Natural Resources

GROUNDWATER DETAILS

Well Name: DB-006 CHILDS, GINGER
Permit Number:
Location Number: SB00306512CCD
WDID:
USGS Site ID:
Data Source: DWR
Applicant/Contact:

Physical Location

Dist N/S	Dist E/W	Q10	Q40	Q160	Sec	Township	Range	PM	UTMx	UTMy	Location Accuracy
		SE	SW	SW	12	3.0 N	65.0 W	S	532344.1	4453852.3	User supplied

Division: 1 District: 2
County: WELD
Designated Basin:
Management District:

Construction Information

Surface Elevation (ft): 4840
Well Depth (ft):
Depth to Base of Grout (ft):
Depth to Top of Perforated Casing (ft):
Depth to Bottom of Perforated Casing (ft):
Source Aquifer(s): LARAMIE-FOX HILLS

Well Measurement Summary

Start Date: 04/13/1988 End Date: 04/21/2022
Number of Measurements: 31

Ten Most Recent Readings

Date	Depth to Water Feet Below Land Surface	Elevation of Water (ft)	Change From Previous Measure (ft)
04/21/2022	159.35	4680.65	-2.95
04/04/2019	156.40	4683.60	
03/22/2016			
05/14/2015	156.73	4683.27	-8.71
05/20/2014	148.02	4691.98	0.72
04/04/2013	148.74	4691.26	-3.00
04/25/2012	145.74	4694.26	-2.56
04/06/2011	143.18	4696.82	-1.78
04/19/2010	141.40	4698.60	16.14
09/15/2008	157.54	4682.46	-8.84

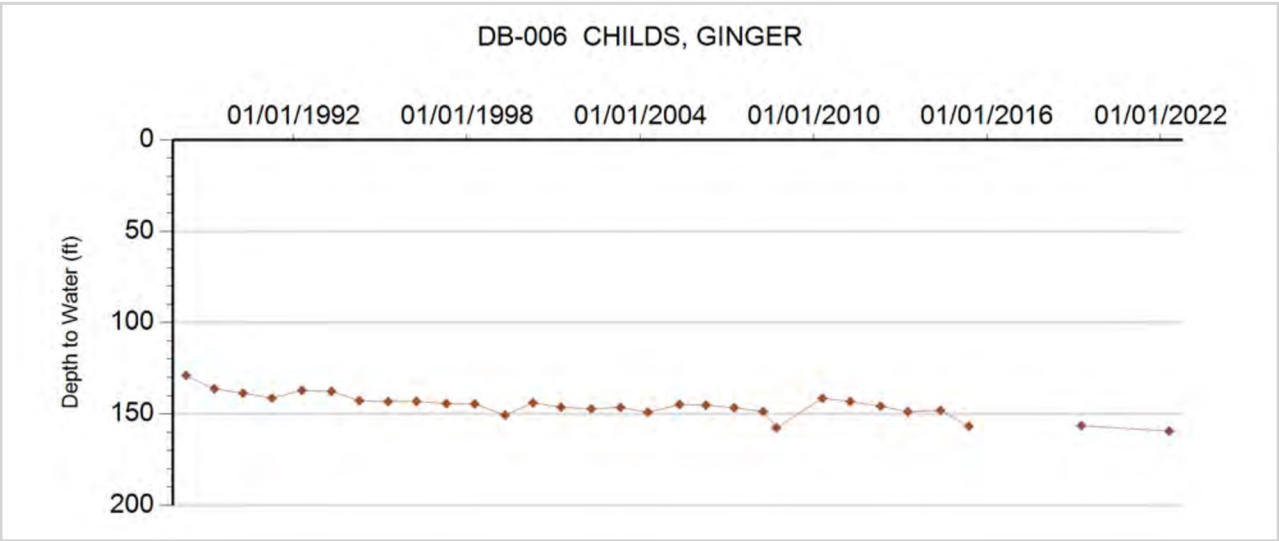

COLORADO
Division of Water Resources
Department of Natural Resources

GROUNDWATER DETAILS

Well Name: DB-012 NORTHWEST PARKWAY CONSTRUCTORS

Permit Number: 58988-F

Location Number: SC00106914CC

WDID:

USGS Site ID:

Data Source: DWR

Applicant/Contact: NORTHWEST PARKWAY CONSTRUCTORS

Physical Location

Dist N/S	Dist E/W	Q10	Q40	Q160	Sec	Township	Range	PM	UTMx	UTMy	Location Accuracy
			NW	NW	23	1.0 S	69.0 W	S	492506.0	4422917.0	GPS

Division: 1 District: 6

County: BOULDER

Designated Basin:

Management District:

Construction Information

Surface Elevation (ft):	5214
Well Depth (ft):	720
Depth to Base of Grout (ft):	368
Depth to Top of Perforated Casing (ft):	400
Depth to Bottom of Perforated Casing (ft):	710

Source Aquifer(s): LARAMIE-FOX HILLS

Well Measurement Summary

Start Date: 05/13/2005 End Date: 04/30/2025

Number of Measurements: 19

Ten Most Recent Readings

Date	Depth to Water Feet Below Land Surface	Elevation of Water (ft)	Change From Previous Measure (ft)
04/30/2025	330.72	4883.28	
08/28/2024			
03/30/2023	330.72	4883.28	1.39
06/15/2022	332.11	4881.89	2.31
06/06/2019	334.42	4879.58	-5.54
06/13/2018	328.88	4885.12	10.62
05/15/2017	339.50	4874.50	-55.44
05/22/2015	284.06	4929.94	-3.46
04/25/2014	280.60	4933.40	97.50
04/15/2013	378.10	4835.90	-24.80

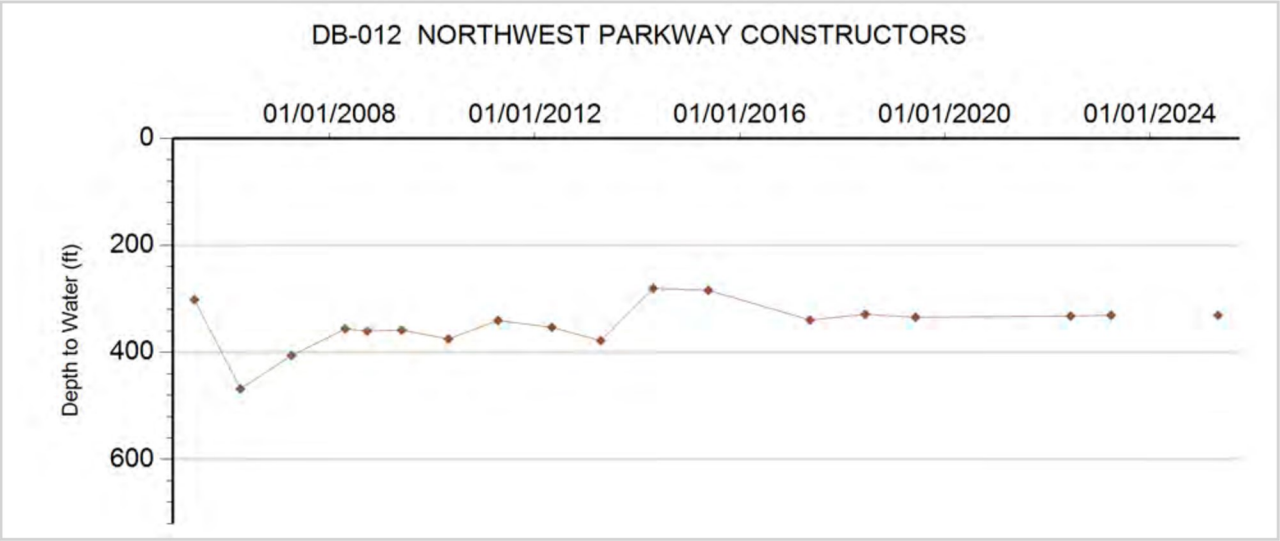

COLORADO
Division of Water Resources
Department of Natural Resources

GROUNDWATER DETAILS

Well Name: DB-013 BROOMFIELD HEIGHTS
Permit Number: 8947-F
WDID: 0205575
Data Source: DWR

Location Number: SC00106935BBA
USGS Site ID:
Applicant/Contact:

Physical Location

Dist N/S	Dist E/W	Q10	Q40	Q160	Sec	Township	Range	PM	UTMx	UTMy	Location Accuracy
		NE	NW	NW	35	1.0 S	69.0 W	S	492539.0	4419838.0	GPS

Division: 1 District: 6
County: BROOMFIELD
Designated Basin:
Management District:

Construction Information

Surface Elevation (ft): 5400
Well Depth (ft): 1022
Depth to Base of Grout (ft):
Depth to Top of Perforated Casing (ft): 760
Depth to Bottom of Perforated Casing (ft): 1022
Source Aquifer(s): LARAMIE-FOX HILLS

Well Measurement Summary

Start Date: 06/30/1958 End Date: 04/30/2025
Number of Measurements: 41

Ten Most Recent Readings

Date	Depth to Water Feet Below Land Surface	Elevation of Water (ft)	Change From Previous Measure (ft)
04/30/2025	527.00	4873.00	0.00
08/28/2024	527.00	4873.00	-1.00
03/30/2023	526.00	4874.00	-1.00
05/15/2022	525.00	4875.00	0.00
07/02/2021	525.00	4875.00	-2.00
08/25/2020	523.00	4877.00	1.00
06/06/2019	524.00	4876.00	-1.00
06/13/2018	523.00	4877.00	1.00
05/03/2017	524.00	4876.00	1.00
07/02/2015	525.00	4875.00	-2.00

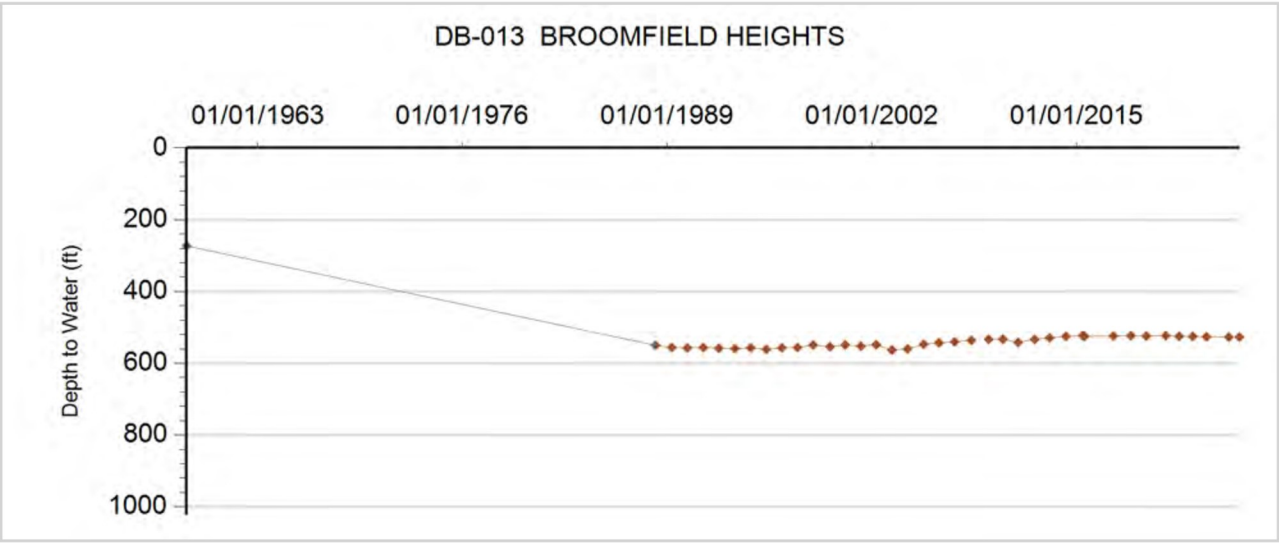

COLORADO
Division of Water Resources
Department of Natural Resources

GROUNDWATER DETAILS

Well Name: DB-015 ADAMS CO HWY
Permit Number: 2054-
Location Number: SC00206113DDD
WDID:
USGS Site ID:
Data Source: DWR
Applicant/Contact:

Physical Location

Dist N/S	Dist E/W	Q10	Q40	Q160	Sec	Township	Range	PM	UTMx	UTMy	Location Accuracy
73 S	171 E	SE	SE	SE	13	2.0 S	61.0 W	S	572612.0	4413693.0	GPS

Division: 1 District: 1
County: ADAMS
Designated Basin: KIOWA-BIJOU
Management District: NORTH KIOWA-BIJOU

Construction Information

Surface Elevation (ft): 4941
Well Depth (ft): 353
Depth to Base of Grout (ft): 209
Depth to Top of Perforated Casing (ft): 265
Depth to Bottom of Perforated Casing (ft): 353
Source Aquifer(s): LARAMIE-FOX HILLS

Well Measurement Summary

Start Date: 04/21/1988 End Date: 01/31/2024
Number of Measurements: 39

Ten Most Recent Readings

Date	Depth to Water Feet Below Land Surface	Elevation of Water (ft)	Change From Previous Measure (ft)
01/31/2024	31.50	4909.50	-0.10
03/02/2023	31.40	4909.60	-0.36
03/24/2022	31.04	4909.96	-0.64
02/22/2021	30.40	4910.60	-0.25
03/03/2020	30.15	4910.85	-0.85
03/19/2019	29.30	4911.70	0.40
03/06/2018	29.70	4911.30	-2.31
02/23/2017	27.39	4913.61	-0.05
02/18/2016	27.34	4913.66	-0.04
03/11/2015	27.30	4913.70	-0.59

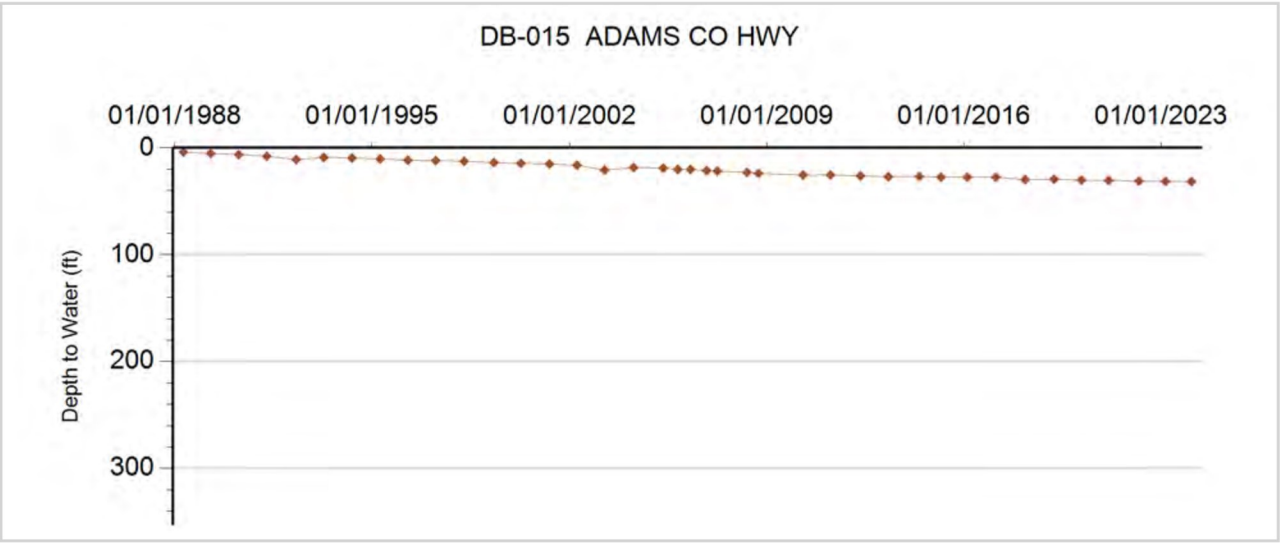

COLORADO
Division of Water Resources
Department of Natural Resources

GROUNDWATER DETAILS

Well Name: DB-018 NORTHGLENN KLF 5
Permit Number: 32186-F
WDID: 0205102
Data Source: DWR
Location Number: SC00206809BCC
USGS Site ID:
Applicant/Contact:

Physical Location

Dist N/S	Dist E/W	Q10	Q40	Q160	Sec	Township	Range	PM	UTMx	UTMy	Location Accuracy
		SW	SW	NW	9	2.0 S	68.0 W	S	498743.0	4416196.0	GPS

Division: 1 District: 2
County: ADAMS
Designated Basin:
Management District:

Construction Information

Surface Elevation (ft): 5405
Well Depth (ft): 1407
Depth to Base of Grout (ft): 1081
Depth to Top of Perforated Casing (ft): 1100
Depth to Bottom of Perforated Casing (ft): 1397
Source Aquifer(s): LARAMIE-FOX HILLS

Well Measurement Summary

Start Date: 04/05/1988 End Date: 04/30/2025
Number of Measurements: 39

Ten Most Recent Readings

Date	Depth to Water Feet Below Land Surface	Elevation of Water (ft)	Change From Previous Measure (ft)
04/30/2025	567.20	4837.80	
08/28/2024			
03/30/2023	559.42	4845.58	-0.75
06/15/2022	558.67	4846.33	26.06
06/06/2019	584.73	4820.27	-5.54
06/13/2018	579.19	4825.81	-4.39
05/03/2017	574.80	4830.20	-9.70
06/01/2016	565.10	4839.90	-18.95
05/22/2015	546.15	4858.85	19.18
04/25/2014	565.33	4839.67	2.57

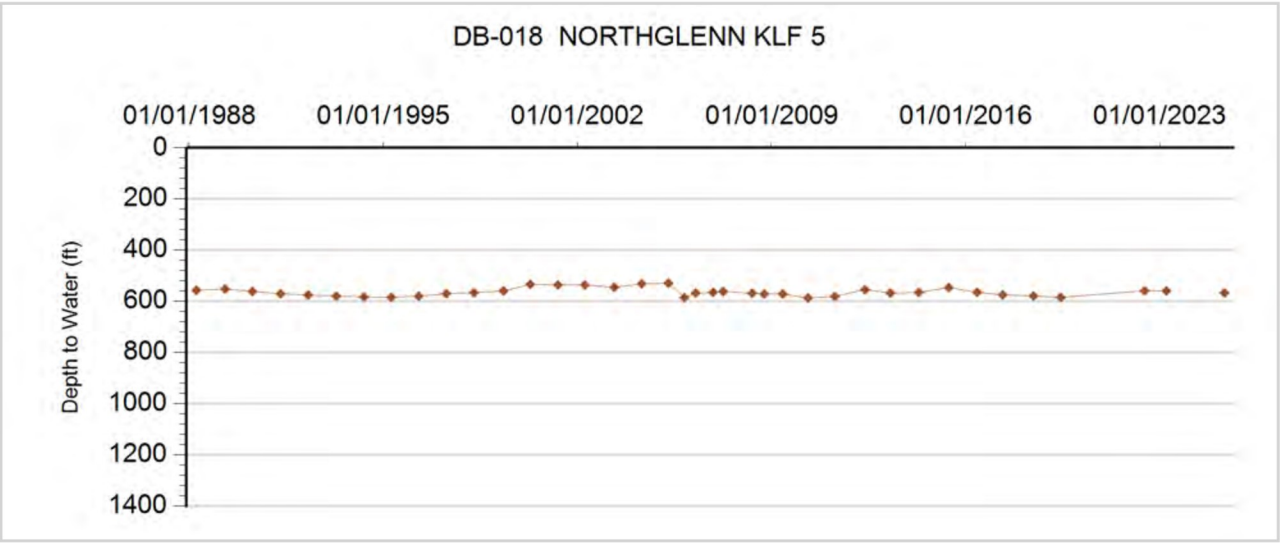

COLORADO
Division of Water Resources
Department of Natural Resources

GROUNDWATER DETAILS

Well Name: DB-022 A EASTWOOD ESTS.
Permit Number: 16050-F
WDID: 0205724
Data Source: DWR

Location Number: SC00306609CBB
USGS Site ID:
Applicant/Contact:

Physical Location

Dist N/S	Dist E/W	Q10	Q40	Q160	Sec	Township	Range	PM	UTMx	UTMy	Location Accuracy
		NW	NW	SW	9	3.0 S	66.0 W	S	517953.0	4406064.0	GPS

Division: 1 District: 2
County: DENVER
Designated Basin:
Management District:

Construction Information

Surface Elevation (ft):	5305
Well Depth (ft):	1748
Depth to Base of Grout (ft):	1520
Depth to Top of Perforated Casing (ft):	1520
Depth to Bottom of Perforated Casing (ft):	1748

Source Aquifer(s): LARAMIE-FOX HILLS

Well Measurement Summary

Start Date: 11/08/1973 End Date: 08/21/2024
Number of Measurements: 40

Ten Most Recent Readings

Date	Depth to Water Feet Below Land Surface	Elevation of Water (ft)	Change From Previous Measure (ft)
08/21/2024	430.84	4874.16	-8.44
04/05/2023	422.40	4882.60	-6.03
05/15/2022	416.37	4888.63	-5.95
07/02/2021	410.42	4894.58	-3.96
08/25/2020	406.46	4898.54	-10.77
06/06/2019	395.69	4909.31	-7.14
06/07/2018	388.55	4916.45	-2.96
04/25/2017	385.59	4919.41	-12.70
05/25/2016	372.89	4932.11	8.01
06/24/2015	380.90	4924.10	-24.67

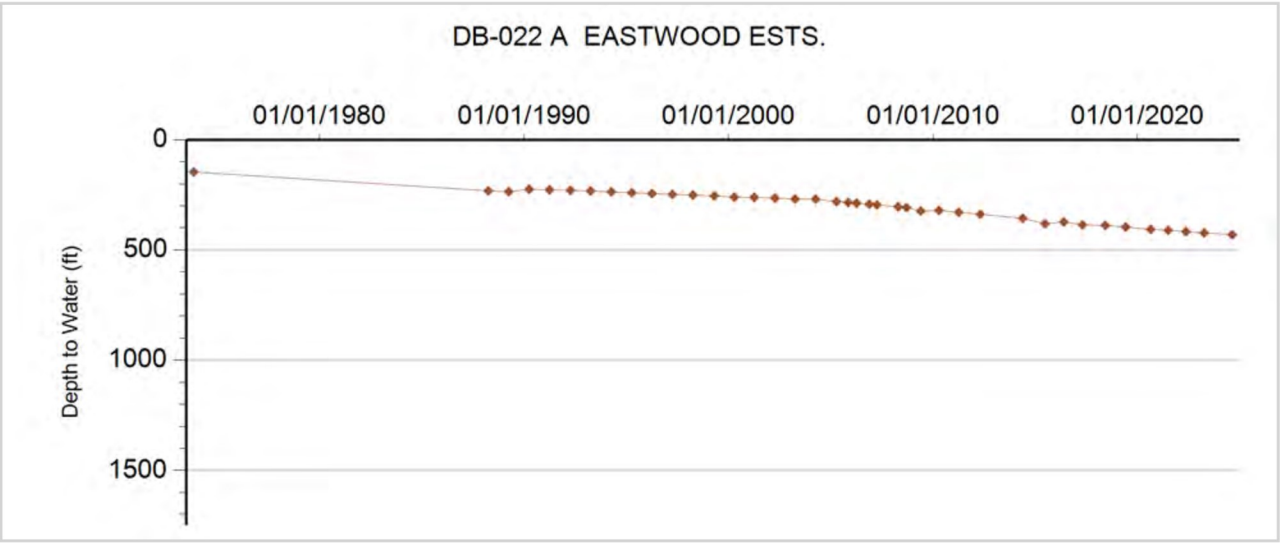

COLORADO
Division of Water Resources
Department of Natural Resources

GROUNDWATER DETAILS

Well Name: DB-022 B EASTWOOD ESTS.
Permit Number: 16051-F
WDID: 0205725
Data Source: DWR

Location Number: SC00306609CDD
USGS Site ID:
Applicant/Contact:

Physical Location

Dist N/S	Dist E/W	Q10	Q40	Q160	Sec	Township	Range	PM	UTMx	UTMy	Location Accuracy
		SE	SE	SW	9	3.0 S	66.0 W	S	518688.0	4405443.0	GPS

Division: 1 District: 2
County: DENVER
Designated Basin:
Management District:

Construction Information

Surface Elevation (ft):	5322
Well Depth (ft):	1730
Depth to Base of Grout (ft):	1484
Depth to Top of Perforated Casing (ft):	1484
Depth to Bottom of Perforated Casing (ft):	1730

Source Aquifer(s): LARAMIE-FOX HILLS

Well Measurement Summary

Start Date: 10/31/1973 End Date: 08/21/2024
Number of Measurements: 41

Ten Most Recent Readings

Date	Depth to Water Feet Below Land Surface	Elevation of Water (ft)	Change From Previous Measure (ft)
08/21/2024	451.62	4870.38	-13.32
04/05/2023	438.30	4883.70	-1.22
05/15/2022	437.08	4884.92	-6.16
07/02/2021	430.92	4891.08	-14.31
08/25/2020	416.61	4905.39	-0.93
06/06/2019	415.68	4906.32	-7.33
06/07/2018	408.35	4913.65	-4.12
04/25/2017	404.23	4917.77	8.28
05/25/2016	412.51	4909.49	-27.78
06/24/2015	384.73	4937.27	

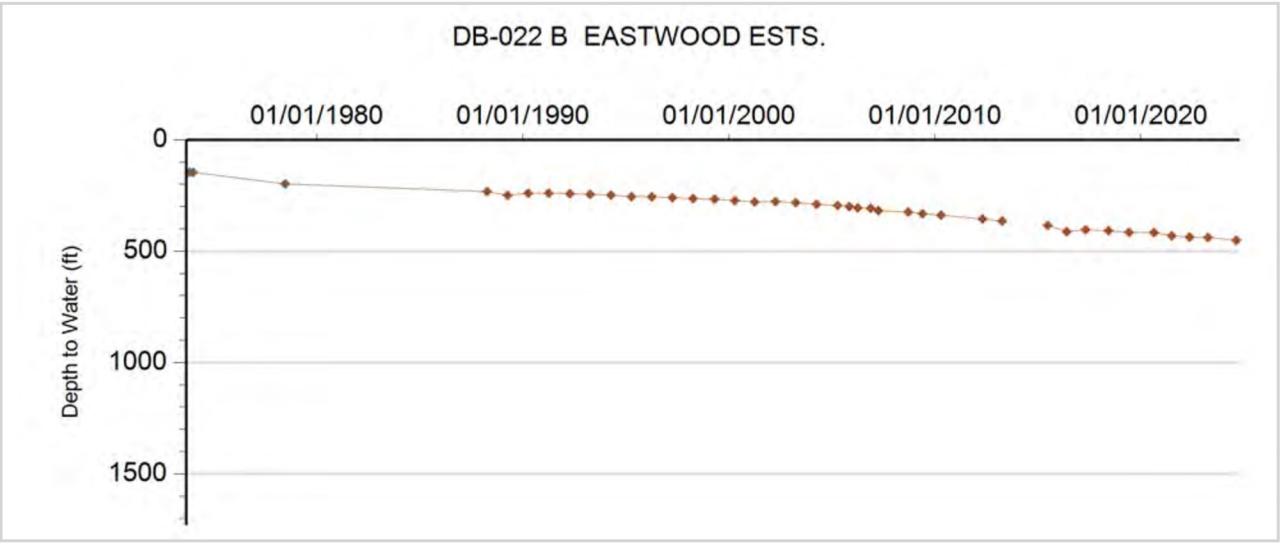

COLORADO
Division of Water Resources
Department of Natural Resources

GROUNDWATER DETAILS

Well Name: DB-027 SO ADAMS CO. W&S
Permit Number:
WDID:
Data Source: DWR
Location Number: SC00306705ABC
USGS Site ID:
Applicant/Contact:

Physical Location

Dist N/S	Dist E/W	Q10	Q40	Q160	Sec	Township	Range	PM	UTMx	UTMy	Location Accuracy
		SW	NW	NE	5	3.0 S	67.0 W	S	507560.2	4408236.1	User supplied

Division: 1 District: 2
County: ADAMS
Designated Basin:
Management District:

Construction Information

Surface Elevation (ft): 5167
Well Depth (ft):
Depth to Base of Grout (ft):
Depth to Top of Perforated Casing (ft):
Depth to Bottom of Perforated Casing (ft):
Source Aquifer(s): LARAMIE-FOX HILLS

Well Measurement Summary

Start Date: 01/01/1982 End Date: 04/30/2025
Number of Measurements: 38

Ten Most Recent Readings

Date	Depth to Water Feet Below Land Surface	Elevation of Water (ft)	Change From Previous Measure (ft)
04/30/2025	267.04	4899.96	-10.78
08/28/2024	256.26	4910.74	-2.86
03/23/2023	253.40	4913.60	-8.45
06/06/2019	244.95	4922.05	-3.21
06/07/2018	241.74	4925.26	-5.25
05/03/2017	236.49	4930.51	-4.20
06/02/2016	232.29	4934.71	-1.82
05/14/2015	230.47	4936.53	-2.94
05/23/2014	227.53	4939.47	-69.53
04/30/2013	158.00	5009.00	58.91

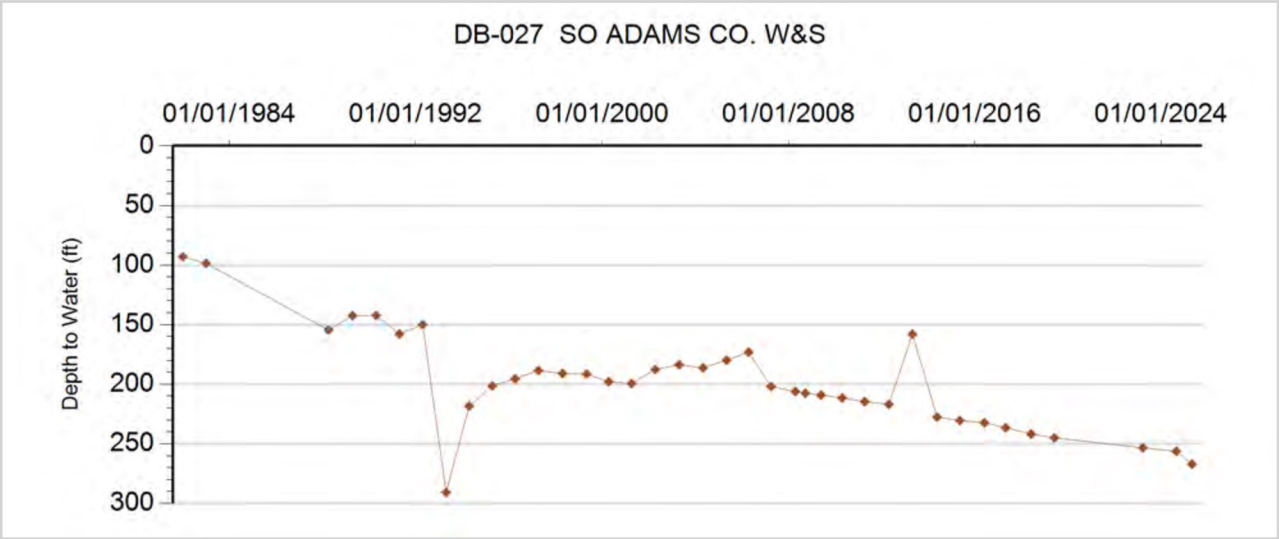

COLORADO
Division of Water Resources
Department of Natural Resources

GROUNDWATER DETAILS

Well Name: DB-031 TOWN OF BYERS WELL #2
Permit Number: 3631-F
Location Number: SC00406116ACC
WDID:
USGS Site ID:
Data Source: DWR
Applicant/Contact:

Physical Location

Dist N/S	Dist E/W	Q10	Q40	Q160	Sec	Township	Range	PM	UTMx	UTMy	Location Accuracy
2654 S	3041 W	SW	SW	NE	16	4.0 S	61.0 W	S	567083.0	4395064.0	GPS

Division: 1 District: 1
County: ARAPAHOE
Designated Basin: KIOWA-BIJOU
Management District: NORTH KIOWA-BIJOU

Construction Information

Surface Elevation (ft): 5231
Well Depth (ft): 716
Depth to Base of Grout (ft):
Depth to Top of Perforated Casing (ft): 606
Depth to Bottom of Perforated Casing (ft): 716
Source Aquifer(s): LARAMIE-FOX HILLS

Well Measurement Summary

Start Date: 07/17/1962 End Date: 04/23/2025
Number of Measurements: 38

Ten Most Recent Readings

Date	Depth to Water Feet Below Land Surface	Elevation of Water (ft)	Change From Previous Measure (ft)
04/23/2025	228.82	5002.18	-4.99
04/05/2023	223.83	5007.17	29.00
06/22/2022	252.83	4978.17	-32.12
05/28/2019	220.71	5010.29	14.60
05/24/2018	235.31	4995.69	-16.78
05/04/2017	218.53	5012.47	-8.08
05/19/2016	210.45	5020.55	21.44
06/26/2015	231.89	4999.11	-3.60
06/06/2014	228.29	5002.71	-10.58
04/30/2013	217.71	5013.29	5.63

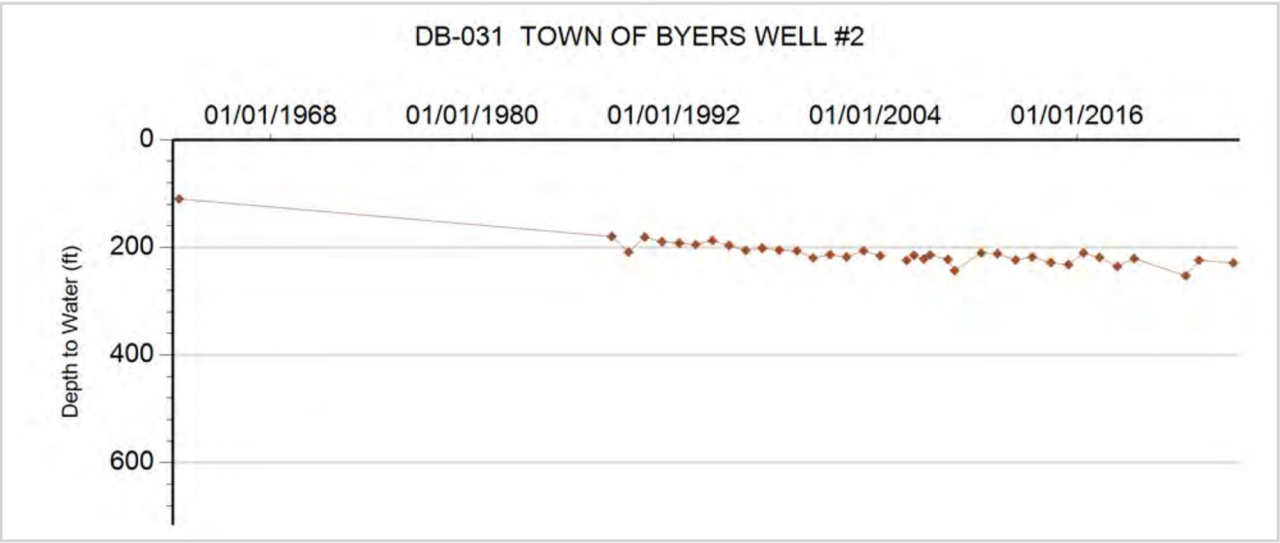

COLORADO
Division of Water Resources
Department of Natural Resources

GROUNDWATER DETAILS

Well Name: DB-032 TOWN OF BYERS WELL #1
Permit Number: 12796-R
Location Number: SC00406116BDC
WDID:
USGS Site ID:
Data Source: DWR
Applicant/Contact:

Physical Location

Dist N/S	Dist E/W	Q10	Q40	Q160	Sec	Township	Range	PM	UTMx	UTMy	Location Accuracy
3621 S	1041 W	SW	SW	NW	16	4.0 S	61.0 W	S	566473.0	4395349.0	GPS

Division: 1 District: 1
County: ARAPAHOE
Designated Basin: KIOWA-BIJOU
Management District: NORTH KIOWA-BIJOU

Construction Information

Surface Elevation (ft): 5228
Well Depth (ft): 750
Depth to Base of Grout (ft): 627
Depth to Top of Perforated Casing (ft): 628
Depth to Bottom of Perforated Casing (ft): 715
Source Aquifer(s): LARAMIE-FOX HILLS

Well Measurement Summary

Start Date: 04/01/1960 End Date: 04/23/2025
Number of Measurements: 32

Ten Most Recent Readings

Date	Depth to Water Feet Below Land Surface	Elevation of Water (ft)	Change From Previous Measure (ft)
04/23/2025	229.37	4998.63	-5.09
04/05/2023	224.28	5003.72	34.19
06/22/2022	258.47	4969.53	-26.10
05/28/2019	232.37	4995.63	12.01
05/24/2018	244.38	4983.62	-24.48
05/04/2017	219.90	5008.10	-9.48
05/19/2016	210.42	5017.58	24.03
06/26/2015	234.45	4993.55	-1.39
06/06/2014	233.06	4994.94	-18.66
04/30/2013	214.40	5013.60	9.50

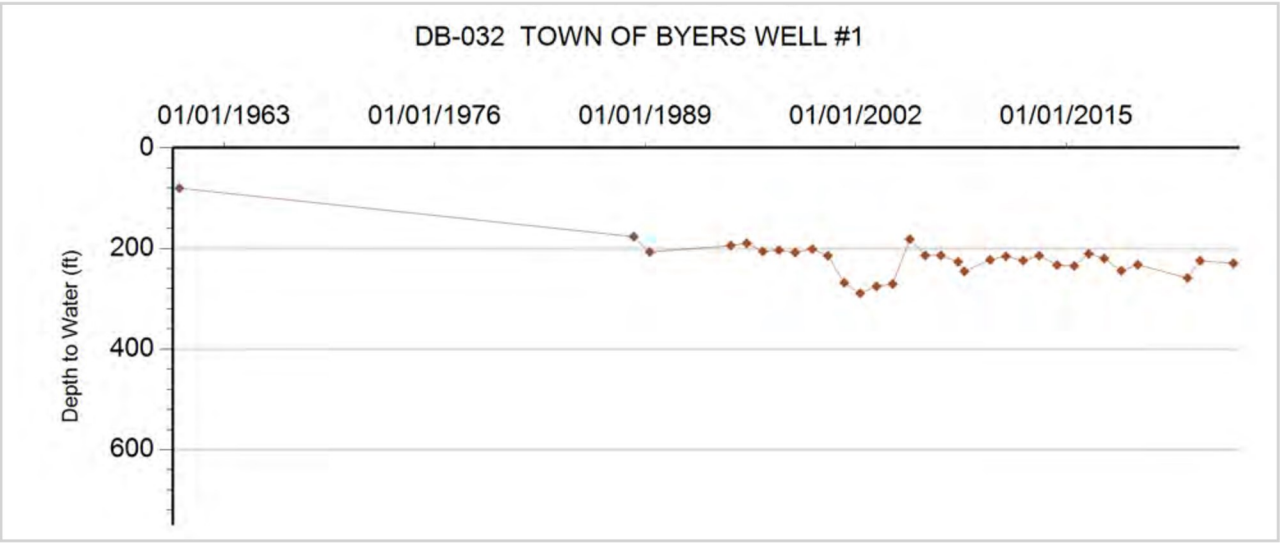

COLORADO
Division of Water Resources
Department of Natural Resources

GROUNDWATER DETAILS

Well Name: DB-037 LAKEWOOD,CITY OF
Permit Number: 27140-F
Location Number: SC00406914CBB1
WDID:
USGS Site ID:
Data Source: DWR
Applicant/Contact:

Physical Location

Dist N/S	Dist E/W	Q10	Q40	Q160	Sec	Township	Range	PM	UTMx	UTMy	Location Accuracy
		NW	NW	SW	14	4.0 S	69.0 W	S	492317.0	4394859.0	GPS

Division: 1 District: 8
County: JEFFERSON
Designated Basin:
Management District:

Construction Information

Surface Elevation (ft):	5525
Well Depth (ft):	1759
Depth to Base of Grout (ft):	1400
Depth to Top of Perforated Casing (ft):	1442
Depth to Bottom of Perforated Casing (ft):	1684

Source Aquifer(s): LARAMIE-FOX HILLS

Well Measurement Summary

Start Date: 09/27/1986 End Date: 04/30/2025
Number of Measurements: 35

Ten Most Recent Readings

Date	Depth to Water Feet Below Land Surface	Elevation of Water (ft)	Change From Previous Measure (ft)
04/30/2025	604.28	4920.72	-54.28
08/28/2024	550.00	4975.00	54.28
03/30/2023	604.28	4920.72	-13.63
06/15/2022	590.65	4934.35	82.01
06/10/2019	672.66	4852.34	-1.16
06/27/2018	671.50	4853.50	-73.45
05/15/2017	598.05	4926.95	-20.79
05/26/2016	577.26	4947.74	0.23
07/16/2015	577.49	4947.51	36.50
05/22/2014	613.99	4911.02	

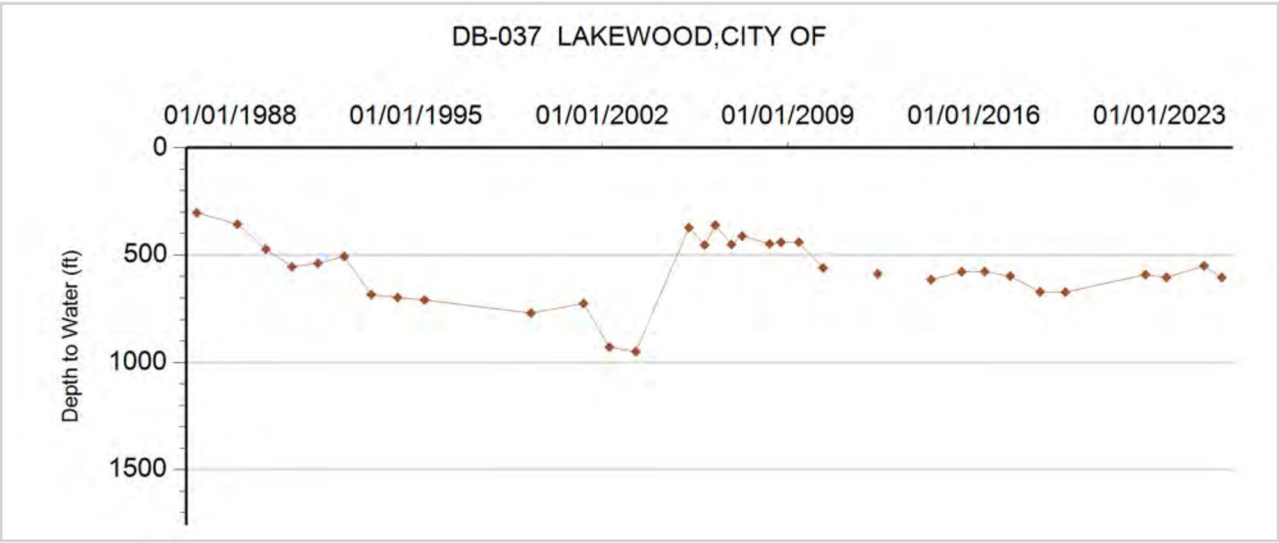

COLORADO
Division of Water Resources
Department of Natural Resources

GROUNDWATER DETAILS

Well Name: DB-039 CO INTERSTATE GAS
Permit Number: 81506-
Location Number: SC00506123ABB
WDID:
USGS Site ID:
Data Source: DWR
Applicant/Contact:

Physical Location

Dist N/S	Dist E/W	Q10	Q40	Q160	Sec	Township	Range	PM	UTMx	UTMy	Location Accuracy
627 N	143 E	NW	NE	NE	23	5.0 S	61.0 W	S	570878.0	4384473.0	GPS

Division: 1 District: 1
County: ARAPAHOE
Designated Basin: KIOWA-BIJOU
Management District: NORTH KIOWA-BIJOU

Construction Information

Surface Elevation (ft): 5450
Well Depth (ft): 845
Depth to Base of Grout (ft): 33
Depth to Top of Perforated Casing (ft): 762
Depth to Bottom of Perforated Casing (ft): 815
Source Aquifer(s): LARAMIE-FOX HILLS

Well Measurement Summary

Start Date: 03/24/1976 End Date: 04/02/2025
Number of Measurements: 36

Ten Most Recent Readings

Date	Depth to Water Feet Below Land Surface	Elevation of Water (ft)	Change From Previous Measure (ft)
04/02/2025	292.63	5157.37	-6.33
05/20/2024	286.30	5163.70	1.62
03/08/2023	287.92	5162.08	-0.66
06/22/2022	287.26	5162.74	-5.32
05/28/2019	281.94	5168.06	-0.74
05/24/2018	281.20	5168.80	-1.25
05/04/2017	279.95	5170.05	-2.05
05/19/2016	277.90	5172.10	-0.15
06/26/2015	277.75	5172.25	0.94
06/06/2014	278.69	5171.31	-3.52

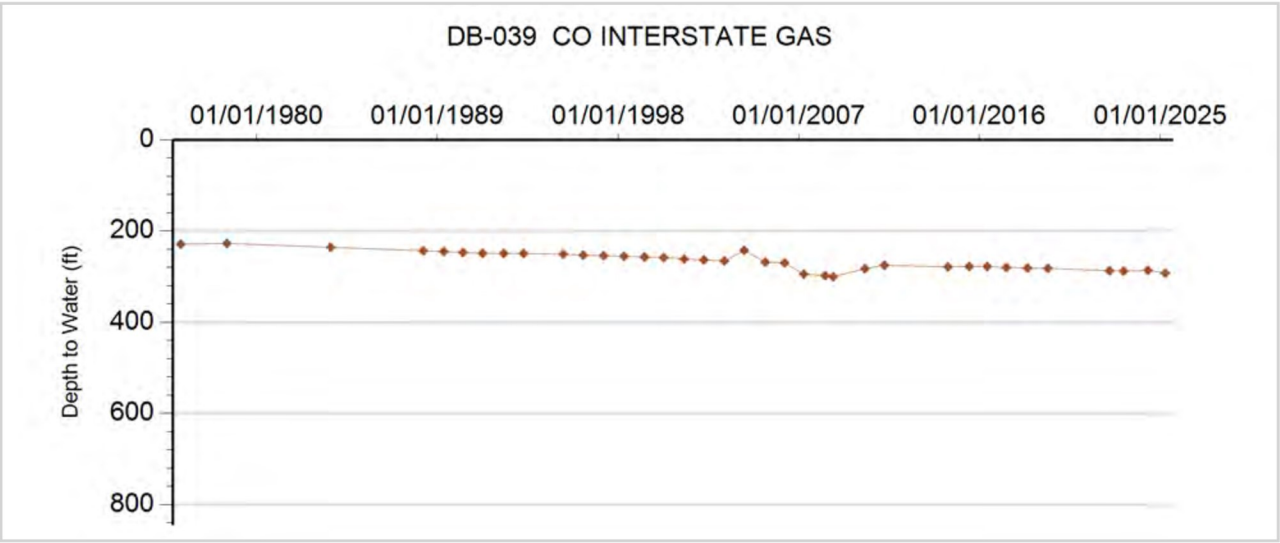

COLORADO
Division of Water Resources
Department of Natural Resources

GROUNDWATER DETAILS

Well Name: DB-040 TOWN OF DEERTRAIL
Permit Number: 2957-F
Location Number: SC00506013DBB
WDID:
USGS Site ID:
Data Source: DWR
Applicant/Contact:

Physical Location

Dist N/S	Dist E/W	Q10	Q40	Q160	Sec	Township	Range	PM	UTMx	UTMy	Location Accuracy
3154 N	1093 E	NW	NE	SE	13	5.0 S	60.0 W	S	581848.0	4385500.0	GPS

Division: 1 District: 1
County: ARAPAHOE
Designated Basin: KIOWA-BIJOU
Management District: NORTH KIOWA-BIJOU

Construction Information

Surface Elevation (ft): 5175
Well Depth (ft): 350
Depth to Base of Grout (ft):
Depth to Top of Perforated Casing (ft): 220
Depth to Bottom of Perforated Casing (ft): 350
Source Aquifer(s): LARAMIE-FOX HILLS

Well Measurement Summary

Start Date: 03/14/1961 End Date: 04/02/2025
Number of Measurements: 41

Ten Most Recent Readings

Date	Depth to Water Feet Below Land Surface	Elevation of Water (ft)	Change From Previous Measure (ft)
04/02/2025	28.18	5146.82	8.02
05/20/2024	36.20	5138.80	6.75
03/08/2023	42.95	5132.05	24.20
06/04/2022	67.15	5107.85	
06/26/2021			
08/17/2020			
05/28/2019	30.39	5144.61	-3.10
05/24/2018	27.29	5147.71	-9.62
05/04/2017	17.67	5157.33	3.03
05/19/2016	20.70	5154.30	-10.70

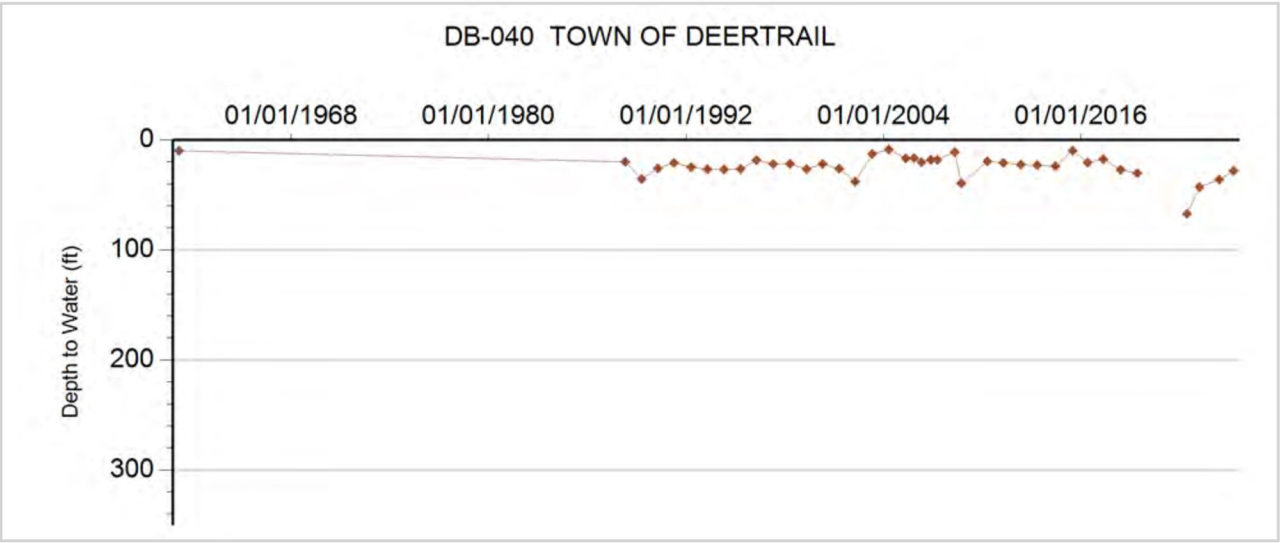

COLORADO
Division of Water Resources
Department of Natural Resources

GROUNDWATER DETAILS

Well Name: DB-042 DENVER WTR BD.
Permit Number: 11556-R
WDID: 0807384
Data Source: DWR

Location Number: SC00506828AAC
USGS Site ID:
Applicant/Contact:

Physical Location

Dist N/S	Dist E/W	Q10	Q40	Q160	Sec	Township	Range	PM	UTMx	UTMy	Location Accuracy
		SW	NE	NE	28	5.0 S	68.0 W	S	499814.0	4382630.0	GPS

Division: 1 District: 8
County: ARAPAHOE
Designated Basin:
Management District:

Construction Information

Surface Elevation (ft): 5490
Well Depth (ft): 1948
Depth to Base of Grout (ft):
Depth to Top of Perforated Casing (ft): 1370
Depth to Bottom of Perforated Casing (ft): 1808
Source Aquifer(s): LARAMIE-FOX HILLS

Well Measurement Summary

Start Date: 05/01/1952 End Date: 04/29/2025
Number of Measurements: 41

Ten Most Recent Readings

Date	Depth to Water Feet Below Land Surface	Elevation of Water (ft)	Change From Previous Measure (ft)
04/29/2025	865.61	4624.39	6.59
08/28/2024	872.20	4617.80	18.23
04/18/2023	890.43	4599.57	28.29
06/15/2022	918.72	4571.28	7.62
07/24/2021	926.34	4563.66	-10.68
08/21/2020	915.66	4574.34	-14.66
05/31/2019	901.00	4589.00	-73.44
07/12/2018	827.56	4662.44	-15.45
05/15/2017	812.11	4677.89	-29.69
05/25/2016	782.42	4707.58	9.60

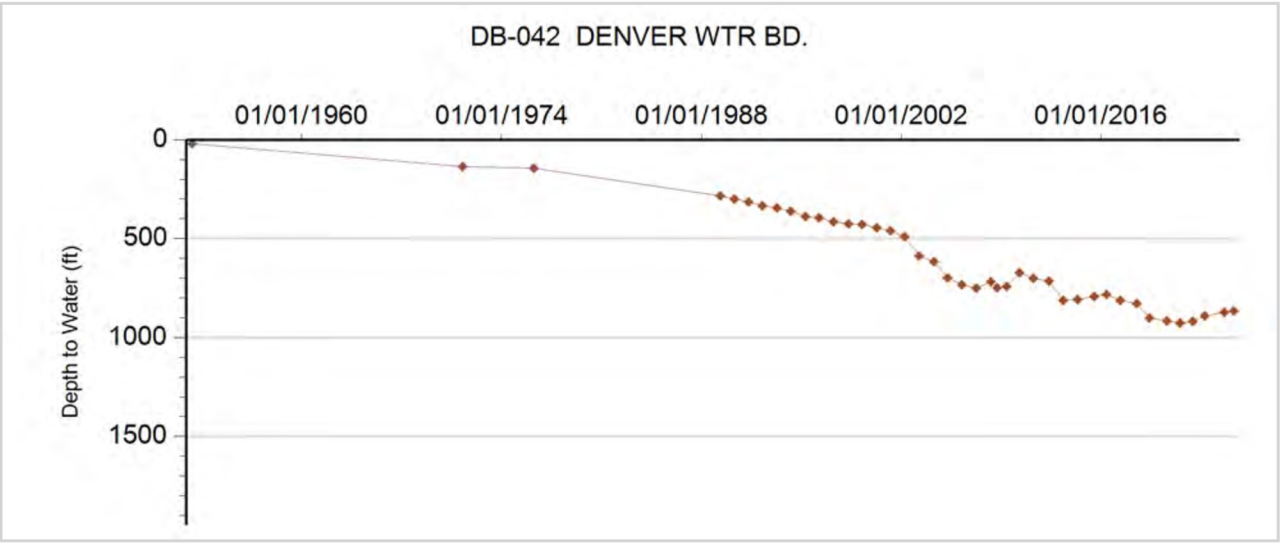

COLORADO
Division of Water Resources
Department of Natural Resources

GROUNDWATER DETAILS

Well Name: DB-050 ARIES LAND CO.(NOVA)
Permit Number: 29925-F
Location Number: SC01406414CAC
WDID:
USGS Site ID:
Data Source: DWR
Applicant/Contact:

Physical Location

Dist N/S	Dist E/W	Q10	Q40	Q160	Sec	Township	Range	PM	UTMx	UTMy	Location Accuracy
3617 N	3588 E	SW	NE	SW	14	14.0 S	64.0 W	S	540862.5	4297860.9	User supplied

Division: 2 District: 10
County: EL PASO
Designated Basin: UPPER BLACK SQUIRREL CREEK
Management District: UPPER BLACK SQUIRREL

Construction Information

Surface Elevation (ft): 6405
Well Depth (ft): 1190
Depth to Base of Grout (ft): 1010
Depth to Top of Perforated Casing (ft): 1020
Depth to Bottom of Perforated Casing (ft): 1170
Source Aquifer(s): LARAMIE-FOX HILLS

Well Measurement Summary

Start Date: 04/07/1986 End Date: 04/25/2025
Number of Measurements: 35

Ten Most Recent Readings

Date	Depth to Water Feet Below Land Surface	Elevation of Water (ft)	Change From Previous Measure (ft)
04/25/2025	668.26	5736.74	-6.60
05/22/2024	661.66	5743.34	-6.07
03/22/2023	655.59	5749.41	-6.41
06/10/2022	649.18	5755.82	
07/29/2020			
05/29/2019	630.93	5774.07	-0.52
04/25/2018	630.41	5774.59	-2.38
05/12/2017	628.03	5776.97	2.48
05/27/2016	630.51	5774.49	-0.17
07/09/2015	630.34	5774.66	-1.15

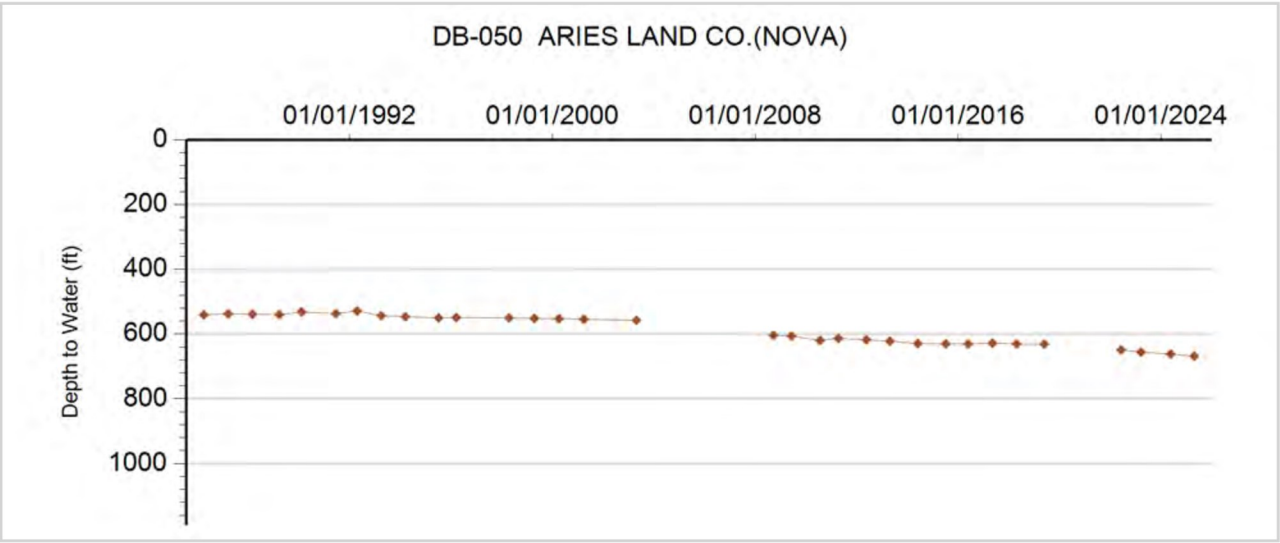

COLORADO
Division of Water Resources
Department of Natural Resources

GROUNDWATER DETAILS

Well Name: DB-052 SHY, MARGARET
Permit Number: 28789-
Location Number: SC00706014AAD
WDID:
USGS Site ID:
Data Source: DWR
Applicant/Contact:

Physical Location

Dist N/S	Dist E/W	Q10	Q40	Q160	Sec	Township	Range	PM	UTMx	UTMy	Location Accuracy
967 N	559 E	SE	NE	NE	14	7.0 S	60.0 W	S	580149.0	4366528.0	GPS

Division: 1 District: 1
County: ELBERT
Designated Basin: KIOWA-BIJOU
Management District:

Construction Information

Surface Elevation (ft): 5623
Well Depth (ft): 550
Depth to Base of Grout (ft):
Depth to Top of Perforated Casing (ft): 490
Depth to Bottom of Perforated Casing (ft): 550
Source Aquifer(s): LARAMIE-FOX HILLS

Well Measurement Summary

Start Date: 09/06/1966 End Date: 04/02/2025
Number of Measurements: 40

Ten Most Recent Readings

Date	Depth to Water Feet Below Land Surface	Elevation of Water (ft)	Change From Previous Measure (ft)
04/02/2025	225.82	5397.18	-0.29
05/20/2024	225.53	5397.47	0.27
03/08/2023	225.80	5397.20	1.51
06/04/2022	227.31	5395.69	-2.91
06/26/2021	224.40	5398.60	5.94
08/17/2020	230.34	5392.66	-8.56
05/28/2019	221.78	5401.22	5.45
05/24/2018	227.23	5395.77	-6.25
05/04/2017	220.98	5402.02	-0.91
05/19/2016	220.07	5402.93	

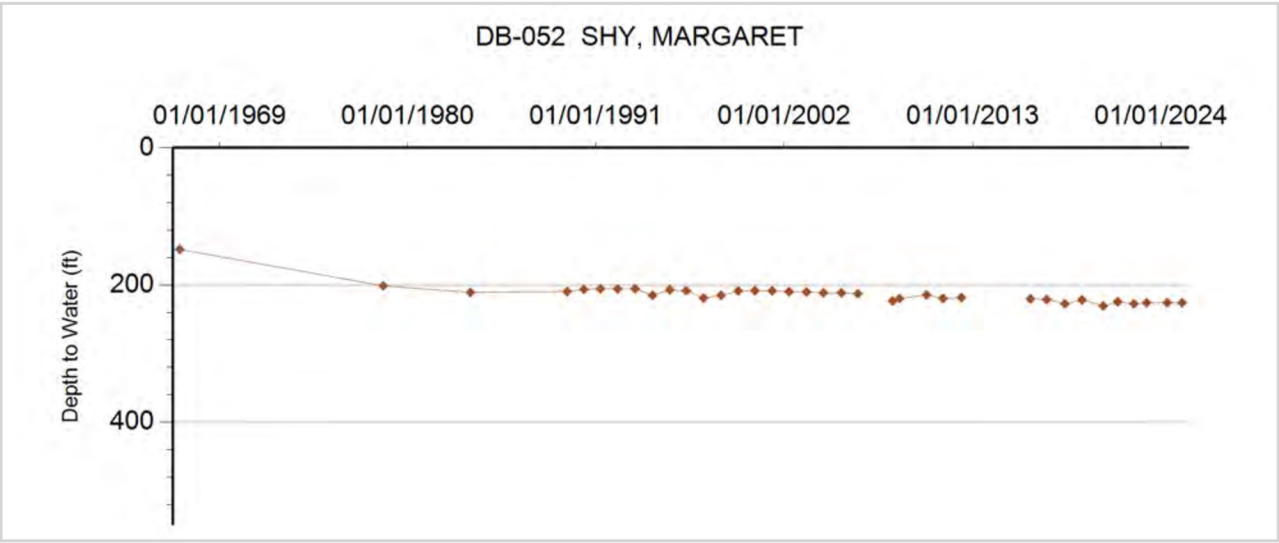

COLORADO
Division of Water Resources
Department of Natural Resources

GROUNDWATER DETAILS

Well Name: DB-060 INTERMOUNTAIN REA
Permit Number: 23968-F
WDID: 0806492
Data Source: DWR

Location Number: SC00706814ADC
USGS Site ID:
Applicant/Contact:

Physical Location

Dist N/S	Dist E/W	Q10	Q40	Q160	Sec	Township	Range	PM	UTMx	UTMy	Location Accuracy
		SW	SE	NE	14	7.0 S	68.0 W	S	503040.6	4366141.7	User supplied

Division: 1 District: 8
County: DOUGLAS
Designated Basin:
Management District:

Construction Information

Surface Elevation (ft):	5875
Well Depth (ft):	2050
Depth to Base of Grout (ft):	1806
Depth to Top of Perforated Casing (ft):	1810
Depth to Bottom of Perforated Casing (ft):	2010

Source Aquifer(s): LARAMIE-FOX HILLS

Well Measurement Summary

Start Date: 08/11/1979 End Date: 04/29/2025
Number of Measurements: 41

Ten Most Recent Readings

Date	Depth to Water Feet Below Land Surface	Elevation of Water (ft)	Change From Previous Measure (ft)
04/29/2025	915.83	4959.17	86.86
10/16/2024	1002.69	4872.31	-78.72
04/19/2023	923.97	4951.03	-35.12
06/22/2022	888.85	4986.15	23.33
06/10/2019	912.18	4962.82	-75.99
05/31/2018	836.19	5038.81	64.68
04/20/2017	900.87	4974.13	-45.05
05/24/2016	855.82	5019.18	27.95
07/14/2015	883.77	4991.23	-90.78
05/22/2014	792.99	5082.01	-21.79

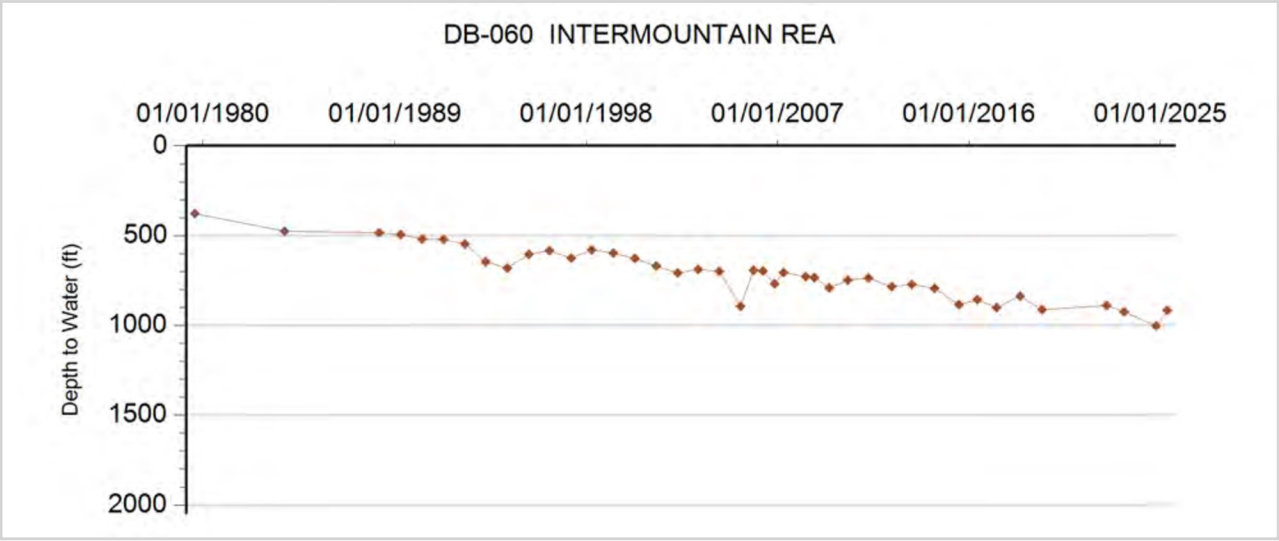

COLORADO
Division of Water Resources
Department of Natural Resources

GROUNDWATER DETAILS

Well Name: DB-070 PARK FUNDING KLF
Permit Number: 25604-F
WDID: 0808449
Data Source: DWR

Location Number: SC00806609CAA2
USGS Site ID:
Applicant/Contact:

Physical Location

Dist N/S	Dist E/W	Q10	Q40	Q160	Sec	Township	Range	PM	UTMx	UTMy	Location Accuracy
		NE	NE	SW	9	8.0 S	66.0 W	S	518320.0	4357543.0	GPS

Division: 1 District: 8
County: DOUGLAS
Designated Basin:
Management District:

Construction Information

Surface Elevation (ft): 6659
Well Depth (ft): 2912
Depth to Base of Grout (ft): 2610
Depth to Top of Perforated Casing (ft): 2642
Depth to Bottom of Perforated Casing (ft): 2912
Source Aquifer(s): LARAMIE-FOX HILLS

Well Measurement Summary

Start Date: 09/23/1983 End Date: 04/29/2025
Number of Measurements: 40

Ten Most Recent Readings

Date	Depth to Water Feet Below Land Surface	Elevation of Water (ft)	Change From Previous Measure (ft)
04/29/2025	1398.71	5260.29	-2.77
10/09/2024	1395.94	5263.06	-15.48
04/19/2023	1380.46	5278.54	-8.32
06/22/2022	1372.14	5286.86	14.69
06/10/2019	1386.83	5272.17	-39.87
05/31/2018	1346.96	5312.04	-8.54
04/20/2017	1338.42	5320.58	-9.70
05/24/2016	1328.72	5330.28	-16.41
07/14/2015	1312.31	5346.69	-17.78
06/24/2014	1294.53	5364.47	-16.03

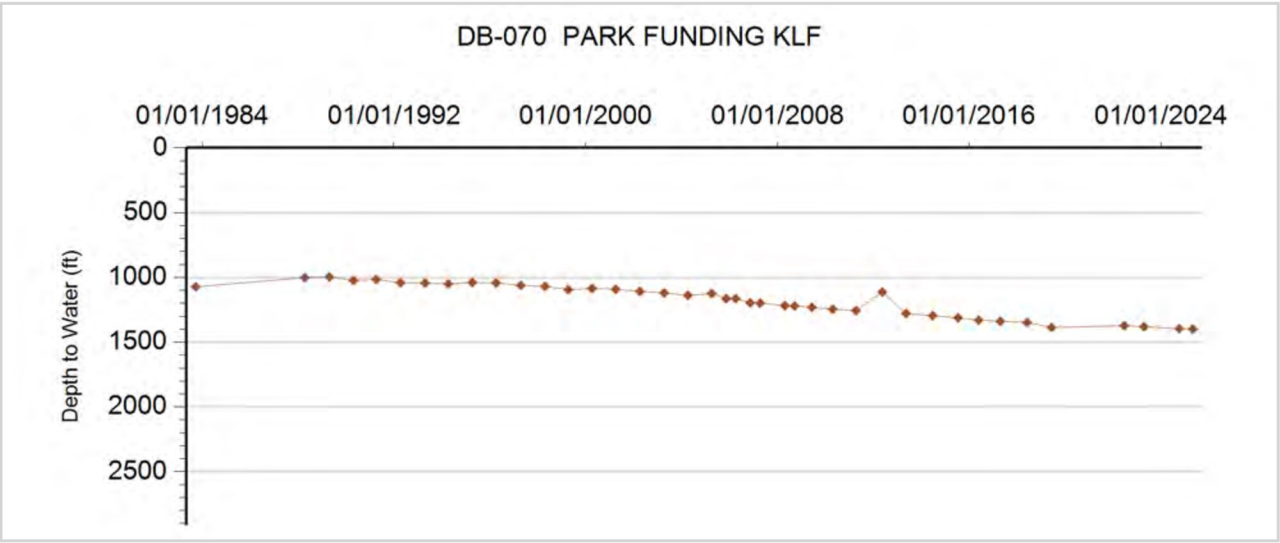

COLORADO
Division of Water Resources
Department of Natural Resources

GROUNDWATER DETAILS

Well Name: DB-086 (1970-2024)
Permit Number: 43448-
Location Number: SC01105911BCB
WDID:
USGS Site ID:
Data Source: DWR
Applicant/Contact:

Physical Location

Dist N/S	Dist E/W	Q10	Q40	Q160	Sec	Township	Range	PM	UTMx	UTMy	Location Accuracy
3320 S	168 W	NW	SW	NW	11	11.0 S	59.0 W	S	588449.0	4329381.0	GPS

Division: 2 District: 67
County: ELBERT
Designated Basin: UPPER BIG SANDY
Management District: UPPER BIG SANDY

Construction Information

Surface Elevation (ft): 6165
Well Depth (ft): 505
Depth to Base of Grout (ft):
Depth to Top of Perforated Casing (ft): 375
Depth to Bottom of Perforated Casing (ft): 505
Source Aquifer(s): LARAMIE-FOX HILLS

Well Measurement Summary

Start Date: 12/01/1970 End Date: 02/29/2024
Number of Measurements: 37

Ten Most Recent Readings

Date	Depth to Water Feet Below Land Surface	Elevation of Water (ft)	Change From Previous Measure (ft)
02/29/2024			
03/08/2023	293.87	5871.13	0.18
06/04/2022	294.05	5870.95	
05/28/2019			
04/19/2018	292.65	5872.35	8.95
03/23/2017	301.60	5863.40	-8.31
05/02/2016	293.29	5871.71	-1.28
06/26/2015	292.01	5872.99	
05/29/2014			
05/08/2013			

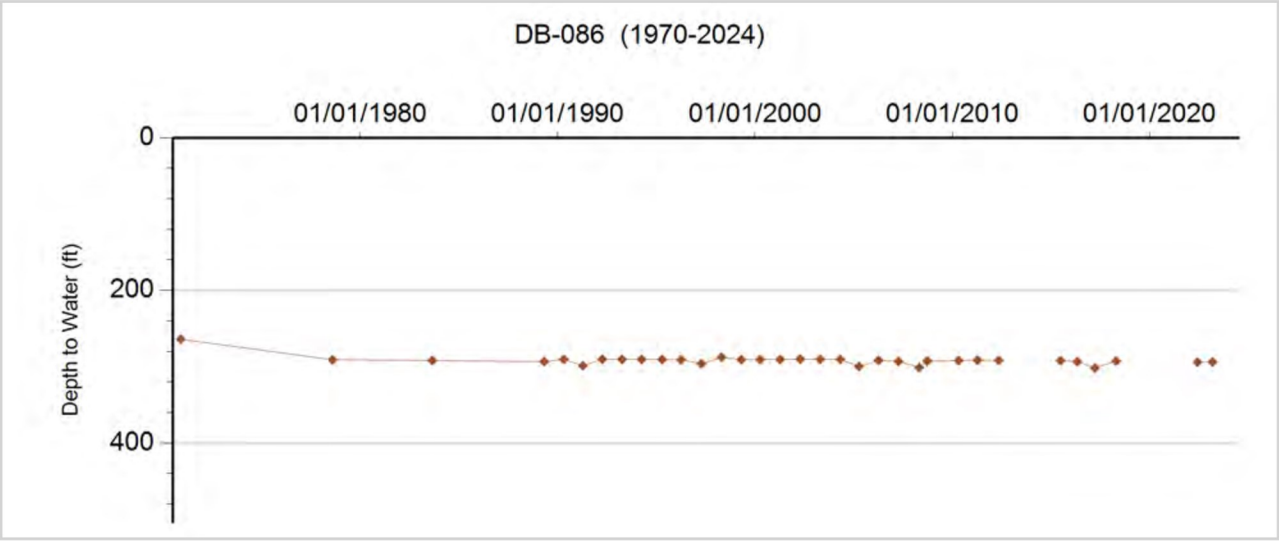

COLORADO
Division of Water Resources
Department of Natural Resources

GROUNDWATER DETAILS

Well Name: DB-086 WHITEHEAD
Permit Number: 41492-
Location Number: SC01005934DD
WDID:
USGS Site ID:
Data Source: DWR
Applicant/Contact:

Physical Location

Dist N/S	Dist E/W	Q10	Q40	Q160	Sec	Township	Range	PM	UTMx	UTMy	Location Accuracy
1234 S	1227 E		SE	SE	34	10.0 S	59.0 W	S	588112.0	4331905.0	GPS

Division: 2 District: 67
County: ELBERT
Designated Basin: UPPER BIG SANDY
Management District: UPPER BIG SANDY

Construction Information

Surface Elevation (ft): 6046
Well Depth (ft): 335
Depth to Base of Grout (ft):
Depth to Top of Perforated Casing (ft):
Depth to Bottom of Perforated Casing (ft):
Source Aquifer(s): LARAMIE-FOX HILLS

Well Measurement Summary

Start Date: 04/17/2025 End Date: 04/17/2025
Number of Measurements: 1

Ten Most Recent Readings

Date	Depth to Water Feet Below Land Surface	Elevation of Water (ft)	Change From Previous Measure (ft)
04/17/2025	209.18	5836.82	



COLORADO
Division of Water Resources
Department of Natural Resources

GROUNDWATER DETAILS

Well Name: DB-091 BROWN, WAYNE
Permit Number: 6376-
Location Number: SC01205902CBC
WDID:
USGS Site ID:
Data Source: DWR
Applicant/Contact:

Physical Location

Dist N/S	Dist E/W	Q10	Q40	Q160	Sec	Township	Range	PM	UTMx	UTMy	Location Accuracy
		SW	NW	SW	2	12.0 S	59.0 W	S	588471.0	4320849.0	GPS

Division: 2 District: 67
County: ELBERT
Designated Basin:
Management District:

Construction Information

Surface Elevation (ft): 6105
Well Depth (ft): 200
Depth to Base of Grout (ft):
Depth to Top of Perforated Casing (ft): 150
Depth to Bottom of Perforated Casing (ft): 200
Source Aquifer(s): LARAMIE-FOX HILLS

Well Measurement Summary

Start Date: 07/01/1960 End Date: 03/21/2025
Number of Measurements: 38

Ten Most Recent Readings

Date	Depth to Water Feet Below Land Surface	Elevation of Water (ft)	Change From Previous Measure (ft)
03/21/2025	154.69	5950.31	-0.47
02/29/2024	154.22	5950.78	
03/08/2023			
06/04/2022	153.51	5951.49	5.84
06/26/2021	159.35	5945.65	-2.19
07/29/2020	157.16	5947.84	-4.56
05/28/2019	152.60	5952.40	0.05
04/19/2018	152.65	5952.35	3.57
03/23/2017	156.22	5948.78	-4.36
05/02/2016	151.86	5953.14	0.22

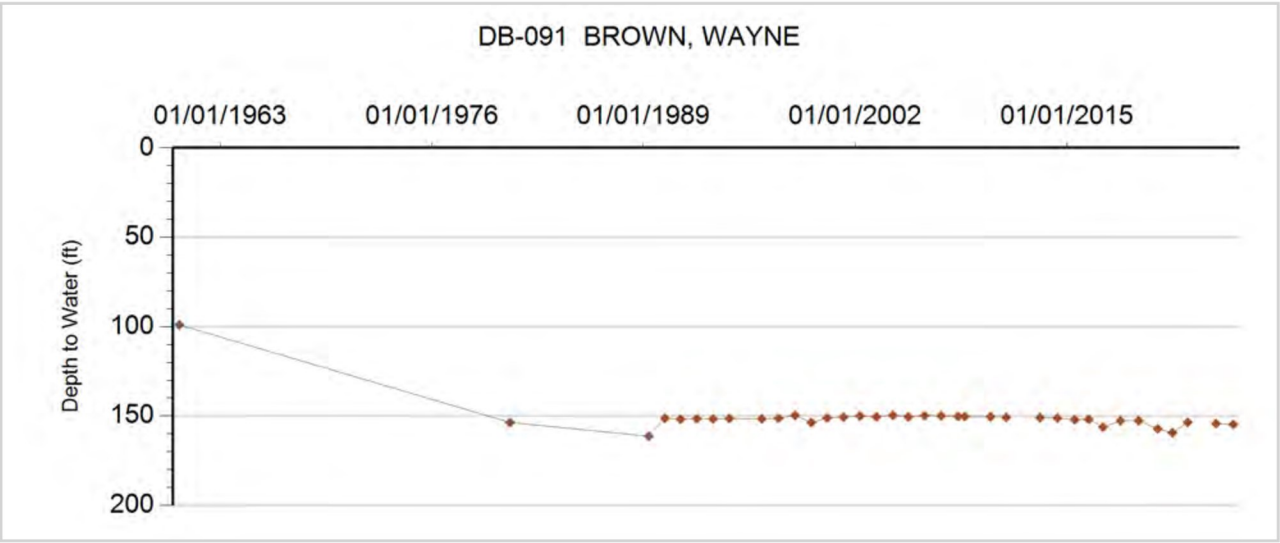

COLORADO
Division of Water Resources
Department of Natural Resources

GROUNDWATER DETAILS

Well Name: DB-098 MID CO IVEST.
Permit Number: 27746-F
Location Number: SC01306317BBA2
WDID:
USGS Site ID:
Data Source: DWR
Applicant/Contact:

Physical Location

Dist N/S	Dist E/W	Q10	Q40	Q160	Sec	Township	Range	PM	UTMx	UTMy	Location Accuracy
88 N	306 W	NE	NW	NW	17	13.0 S	63.0 W	S	545246.5	4308563.8	User supplied

Division: 2 District: 10
County: EL PASO
Designated Basin: UPPER BLACK SQUIRREL CREEK
Management District: UPPER BLACK SQUIRREL

Construction Information

Surface Elevation (ft): 6465
Well Depth (ft): 1754
Depth to Base of Grout (ft): 1222
Depth to Top of Perforated Casing (ft): 1222
Depth to Bottom of Perforated Casing (ft): 1474
Source Aquifer(s): LARAMIE-FOX HILLS

Well Measurement Summary

Start Date: 06/24/1985 End Date: 04/25/2025
Number of Measurements: 37

Ten Most Recent Readings

Date	Depth to Water Feet Below Land Surface	Elevation of Water (ft)	Change From Previous Measure (ft)
04/25/2025	753.96	5711.04	-11.55
05/22/2024	742.41	5722.59	25.41
03/22/2023	767.82	5697.18	-25.41
05/29/2019	742.41	5722.59	30.03
04/25/2018	772.44	5692.56	83.25
05/12/2017	855.69	5609.31	-80.94
05/27/2016	774.75	5690.25	-48.51
07/09/2015	726.24	5738.76	-34.65
06/04/2014	691.59	5773.41	-12.19
04/26/2013	679.40	5785.60	15.66

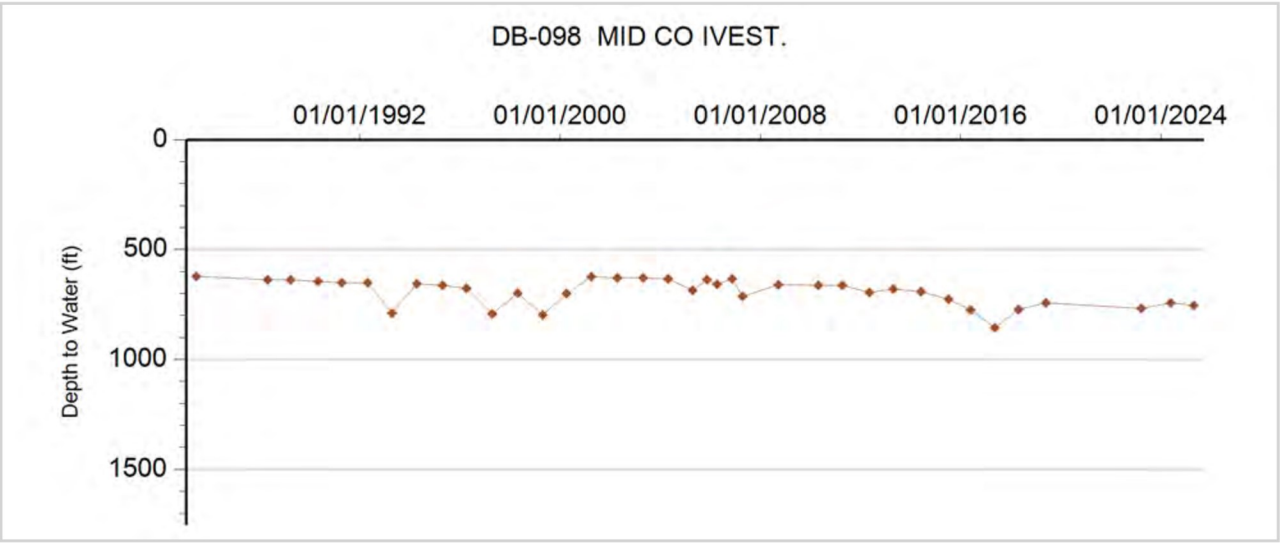

COLORADO
Division of Water Resources
Department of Natural Resources

GROUNDWATER DETAILS

Well Name: DB-100 BENNETT WELL #8
Permit Number: 5500-F
Location Number: SC00306327BD
WDID:
USGS Site ID:
Data Source: DWR
Applicant/Contact:

Physical Location

Dist N/S	Dist E/W	Q10	Q40	Q160	Sec	Township	Range	PM	UTMx	UTMy	Location Accuracy
3331 N	1019 W		NW	SW	27	3.0 S	63.0 W	S	548864.5	4401058.6	User supplied

Division: 1 District: 1
County: ADAMS
Designated Basin: KIOWA-BIJOU
Management District:

Construction Information

Surface Elevation (ft): 5485
Well Depth (ft): 586
Depth to Base of Grout (ft): 169
Depth to Top of Perforated Casing (ft): 186
Depth to Bottom of Perforated Casing (ft): 586
Source Aquifer(s): LARAMIE-FOX HILLS

Well Measurement Summary

Start Date: 04/15/1988 End Date: 05/13/2021
Number of Measurements: 36

Ten Most Recent Readings

Date	Depth to Water Feet Below Land Surface	Elevation of Water (ft)	Change From Previous Measure (ft)
05/13/2021	539.00	4946.00	39.00
09/03/2020	578.00	4907.00	-57.00
03/16/2020	521.00	4964.00	59.00
09/11/2019	580.00	4905.00	-90.00
04/15/2019	490.00	4995.00	28.00
10/15/2018	518.00	4967.00	-68.00
05/13/2018	450.00	5035.00	290.00
04/22/2017	740.00	4745.00	3.00
10/31/2016	743.00	4742.00	30.00
04/01/2016	773.00	4712.00	-43.00

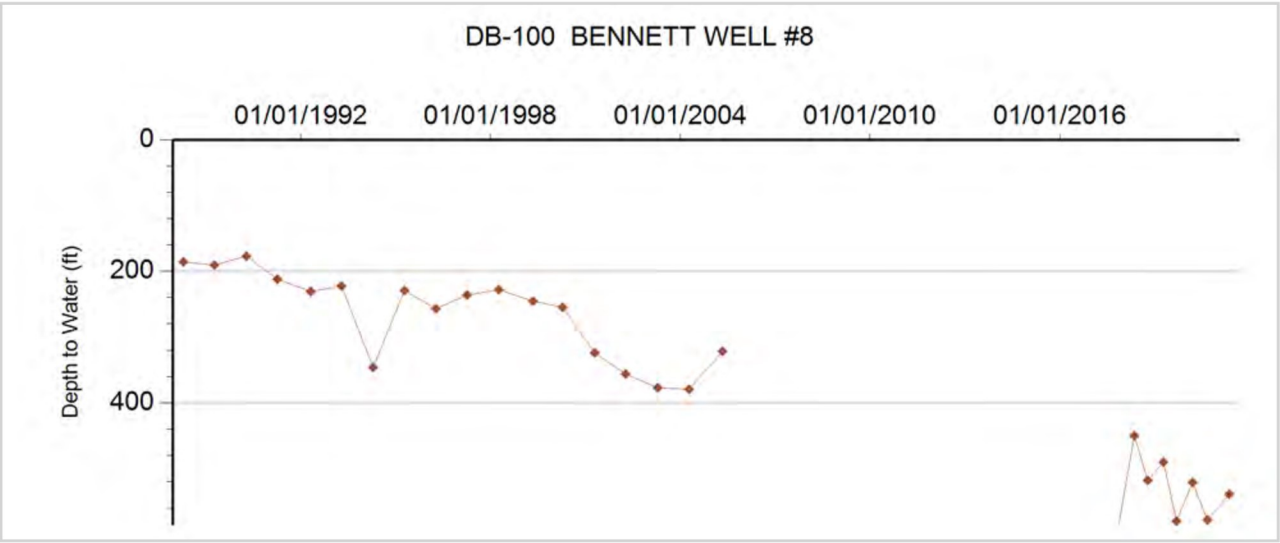

COLORADO
Division of Water Resources
Department of Natural Resources

GROUNDWATER DETAILS

Well Name: DB-108 FEDERAL HEIGHTS KLF-5
Permit Number: 24692-F
WDID: 0206134
Data Source: DWR
Location Number: SC00206817DA1
USGS Site ID:
Applicant/Contact:

Physical Location

Dist N/S	Dist E/W	Q10	Q40	Q160	Sec	Township	Range	PM	UTMx	UTMy	Location Accuracy
			SE	SE	17	2.0 S	68.0 W	S	498338.1	4413755.2	User supplied

Division: 1 District: 2
County: ADAMS
Designated Basin:
Management District:

Construction Information

Surface Elevation (ft):	5500
Well Depth (ft):	1557
Depth to Base of Grout (ft):	1281
Depth to Top of Perforated Casing (ft):	1281
Depth to Bottom of Perforated Casing (ft):	1519

Source Aquifer(s): LARAMIE-FOX HILLS

Well Measurement Summary

Start Date: 04/21/1980 End Date: 04/01/2025
Number of Measurements: 76

Ten Most Recent Readings

Date	Depth to Water Feet Below Land Surface	Elevation of Water (ft)	Change From Previous Measure (ft)
04/01/2025	682.00	4818.00	9.00
01/01/2025	691.00	4809.00	0.00
10/01/2024	691.00	4809.00	-16.00
07/01/2024	675.00	4825.00	-9.00
04/01/2024	666.00	4834.00	7.00
01/01/2024	673.00	4827.00	-5.00
10/01/2023	668.00	4832.00	-9.00
07/01/2023	659.00	4841.00	5.00
04/01/2023	664.00	4836.00	7.00
01/01/2023	671.00	4829.00	4.00

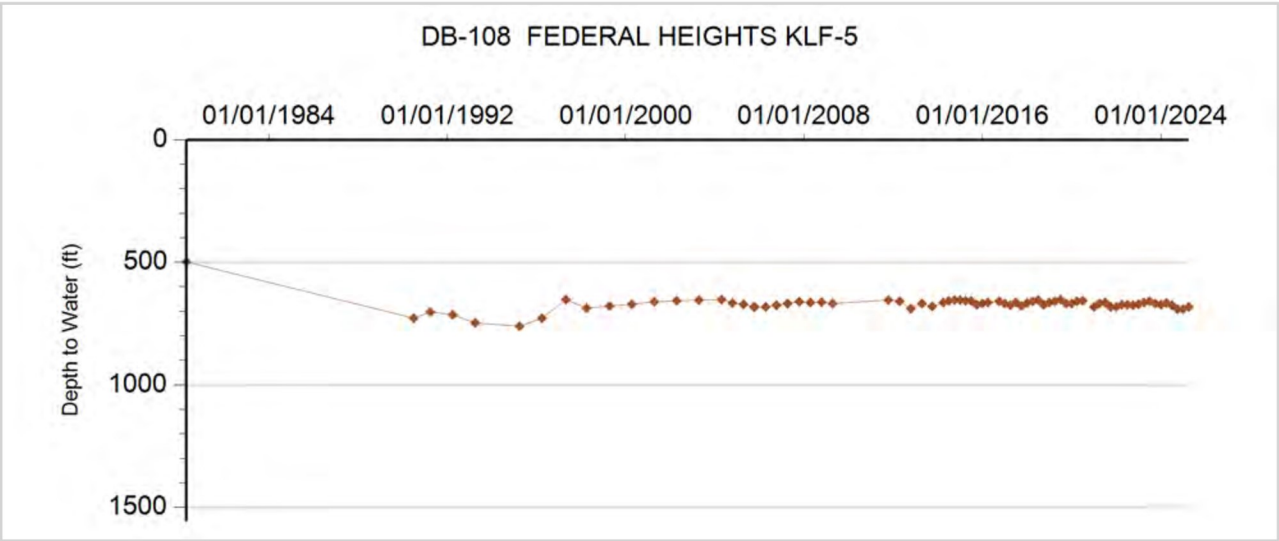

COLORADO
Division of Water Resources
Department of Natural Resources

GROUNDWATER DETAILS

Well Name: DB-108 FEDERAL HEIGHTS KLF-7
Permit Number: 24693-F
WDID: 0206135
Data Source: DWR
Location Number: SC00206821CA3
USGS Site ID:
Applicant/Contact: CITY OF FEDERAL HEIGHTS

Physical Location

Dist N/S	Dist E/W	Q10	Q40	Q160	Sec	Township	Range	PM	UTMx	UTMy	Location Accuracy
			NE	SW	21	2.0 S	68.0 W	S	499285.0	4412393.2	Spotted from quarters

Division: 1 District: 2
County: ADAMS
Designated Basin:
Management District:

Construction Information

Surface Elevation (ft):	5385
Well Depth (ft):	1560
Depth to Base of Grout (ft):	1255
Depth to Top of Perforated Casing (ft):	1255
Depth to Bottom of Perforated Casing (ft):	1490

Source Aquifer(s): LARAMIE-FOX HILLS

Well Measurement Summary

Start Date: 09/02/1980 End Date: 04/01/2025
Number of Measurements: 78

Ten Most Recent Readings

Date	Depth to Water Feet Below Land Surface	Elevation of Water (ft)	Change From Previous Measure (ft)
04/01/2025	586.00	4799.00	3.00
01/01/2025	589.00	4796.00	-7.00
10/01/2024	582.00	4803.00	-2.00
07/01/2024	580.00	4805.00	0.00
04/01/2024	580.00	4805.00	0.00
01/01/2024	580.00	4805.00	-5.00
10/01/2023	575.00	4810.00	0.00
07/01/2023	575.00	4810.00	2.00
04/01/2023	577.00	4808.00	3.00
01/01/2023	580.00	4805.00	0.00

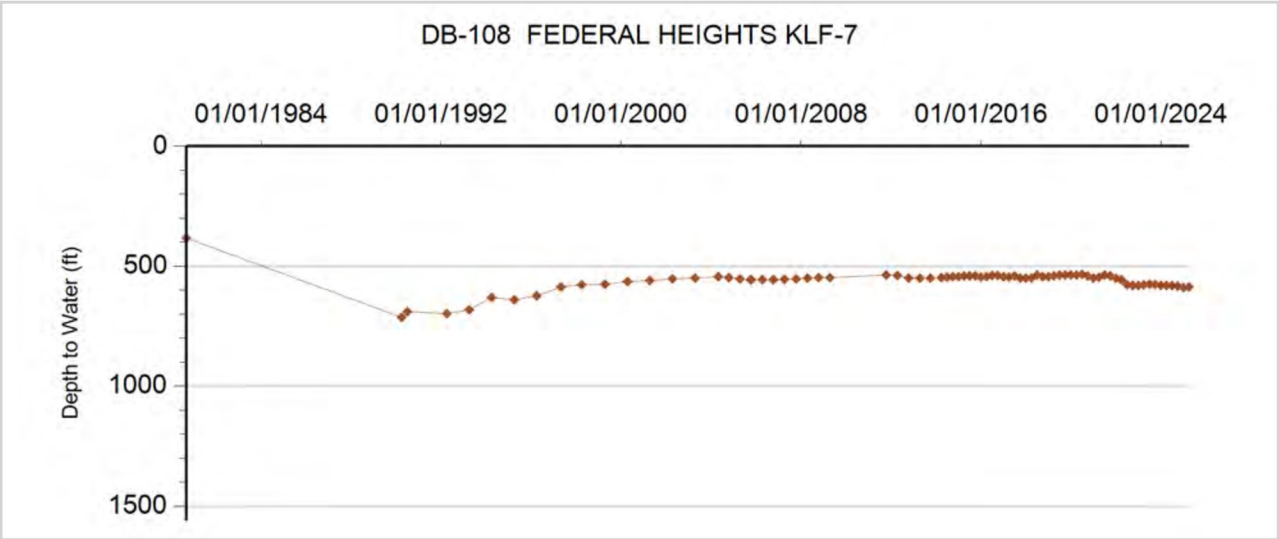

COLORADO
Division of Water Resources
Department of Natural Resources

GROUNDWATER DETAILS

Well Name: DB-110 ECCV FH-3
Permit Number: 17412-F
WDID: 0808062
Data Source: DWR

Location Number: SC00506729AAA
USGS Site ID:
Applicant/Contact: EAST CHERRY CREEK VALLEY

Physical Location

Dist N/S	Dist E/W	Q10	Q40	Q160	Sec	Township	Range	PM	UTMx	UTMy	Location Accuracy
		NE	NE	NE	29	5.0 S	67.0 W	S	508030.4	4382607.3	Spotted from quarters

Division: 1 District: 8
County: ARAPAHOE
Designated Basin:
Management District:

Construction Information

Surface Elevation (ft): 5640
Well Depth (ft): 2200
Depth to Base of Grout (ft):
Depth to Top of Perforated Casing (ft): 1925
Depth to Bottom of Perforated Casing (ft): 2150
Source Aquifer(s): LARAMIE-FOX HILLS

Well Measurement Summary

Start Date: 05/30/1986 End Date: 03/31/2023
Number of Measurements: 27

Ten Most Recent Readings

Date	Depth to Water Feet Below Land Surface	Elevation of Water (ft)	Change From Previous Measure (ft)
03/31/2023			
10/31/2022			
03/31/2022			
10/31/2021			
03/31/2021			
10/31/2020			
03/31/2020	586.00	5054.00	0.00
10/31/2019	586.00	5054.00	0.00
03/31/2019	586.00	5054.00	0.00
10/31/2018	586.00	5054.00	0.00

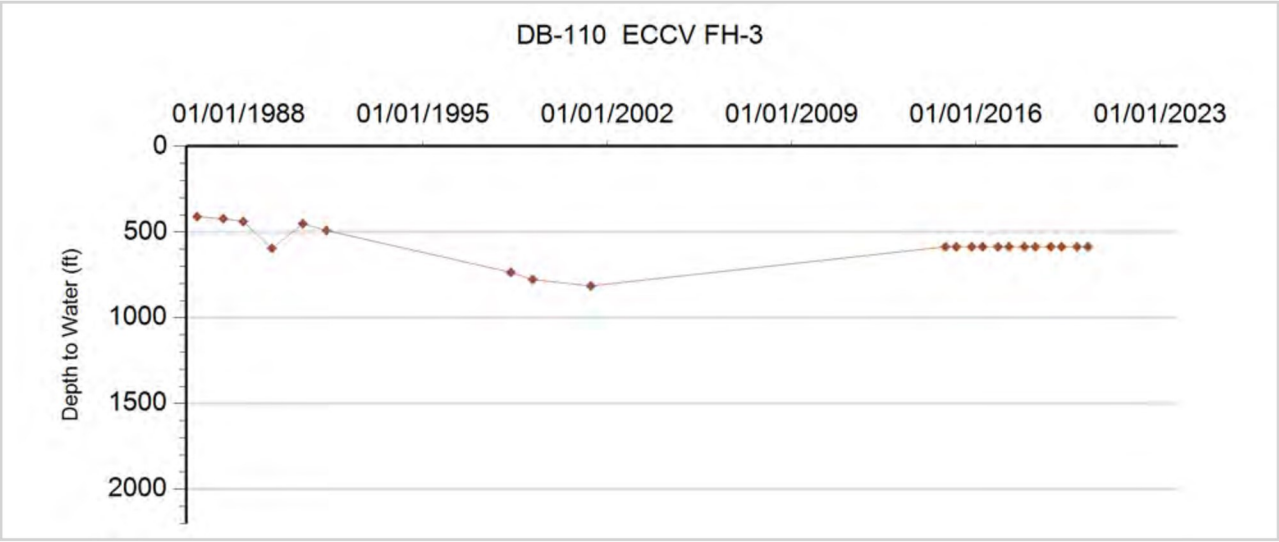

COLORADO
Division of Water Resources
Department of Natural Resources

GROUNDWATER DETAILS

Well Name: DB-110 ECCV FH-4
Permit Number: 17415-F
WDID: 0808063
Data Source: DWR
Location Number: SC00506729CAA
USGS Site ID:
Applicant/Contact: EAST CHERRY CREEK VALLEY

Physical Location

Dist N/S	Dist E/W	Q10	Q40	Q160	Sec	Township	Range	PM	UTMx	UTMy	Location Accuracy
		NE	NE	SW	29	5.0 S	67.0 W	S	507220.7	4381795.0	Spotted from quarters

Division: 1 District: 8
County: ARAPAHOE
Designated Basin:
Management District:

Construction Information

Surface Elevation (ft): 5600
Well Depth (ft): 2181
Depth to Base of Grout (ft): 1865
Depth to Top of Perforated Casing (ft): 1865
Depth to Bottom of Perforated Casing (ft): 2047
Source Aquifer(s): LARAMIE-FOX HILLS

Well Measurement Summary

Start Date: 05/30/1986 End Date: 03/31/2023
Number of Measurements: 44

Ten Most Recent Readings

Date	Depth to Water Feet Below Land Surface	Elevation of Water (ft)	Change From Previous Measure (ft)
03/31/2023	807.00	4793.00	21.00
10/31/2022	828.00	4772.00	-25.00
03/31/2022	803.00	4797.00	27.00
10/31/2021	830.00	4770.00	-58.00
03/31/2021	772.00	4828.00	41.00
10/31/2020	813.00	4787.00	0.00
03/31/2020	813.00	4787.00	-14.00
10/31/2019	799.00	4801.00	-22.00
03/31/2019	777.00	4823.00	-12.00
10/31/2018	765.00	4835.00	-53.00

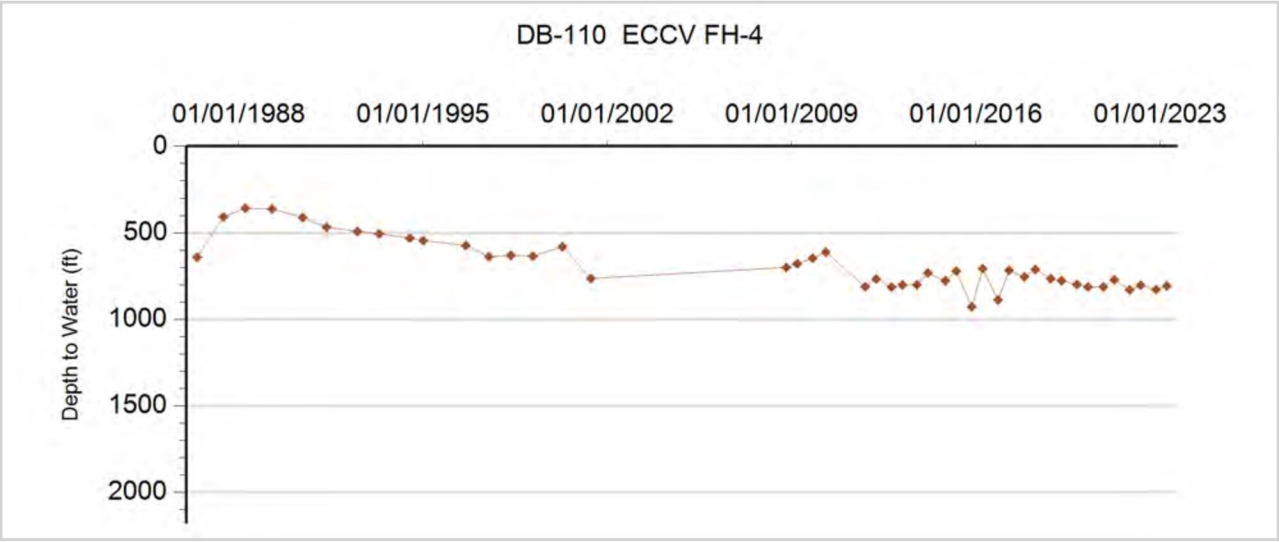

COLORADO
Division of Water Resources
Department of Natural Resources

GROUNDWATER DETAILS

Well Name: DB-110 ECCV L-10
Permit Number: 27523-F
WDID: 0208658
Data Source: DWR
Location Number: SC00506603AD DWR2
USGS Site ID:
Applicant/Contact: EAST CHERRY CREEK VALLEY

Physical Location

Dist N/S	Dist E/W	Q10	Q40	Q160	Sec	Township	Range	PM	UTMx	UTMy	Location Accuracy
			SE	NE	3	5.0 S	66.0 W	S	520922.5	4388657.4	Spotted from quarters

Division: 1 District: 2
County: ARAPAHOE
Designated Basin:
Management District:

Construction Information

Surface Elevation (ft): 5710
Well Depth (ft): 2052
Depth to Base of Grout (ft):
Depth to Top of Perforated Casing (ft): 1632
Depth to Bottom of Perforated Casing (ft): 2022
Source Aquifer(s): LARAMIE-FOX HILLS

Well Measurement Summary

Start Date: 01/29/1988 End Date: 03/31/2023
Number of Measurements: 19

Ten Most Recent Readings

Date	Depth to Water Feet Below Land Surface	Elevation of Water (ft)	Change From Previous Measure (ft)
03/31/2023			
10/31/2022			
03/31/2022			
10/31/2021			
03/31/2021			
10/31/2020			
03/31/2020			
10/31/2019			
05/11/1999	1106.00	4604.00	-150.00
04/15/1998	956.00	4754.00	-148.00

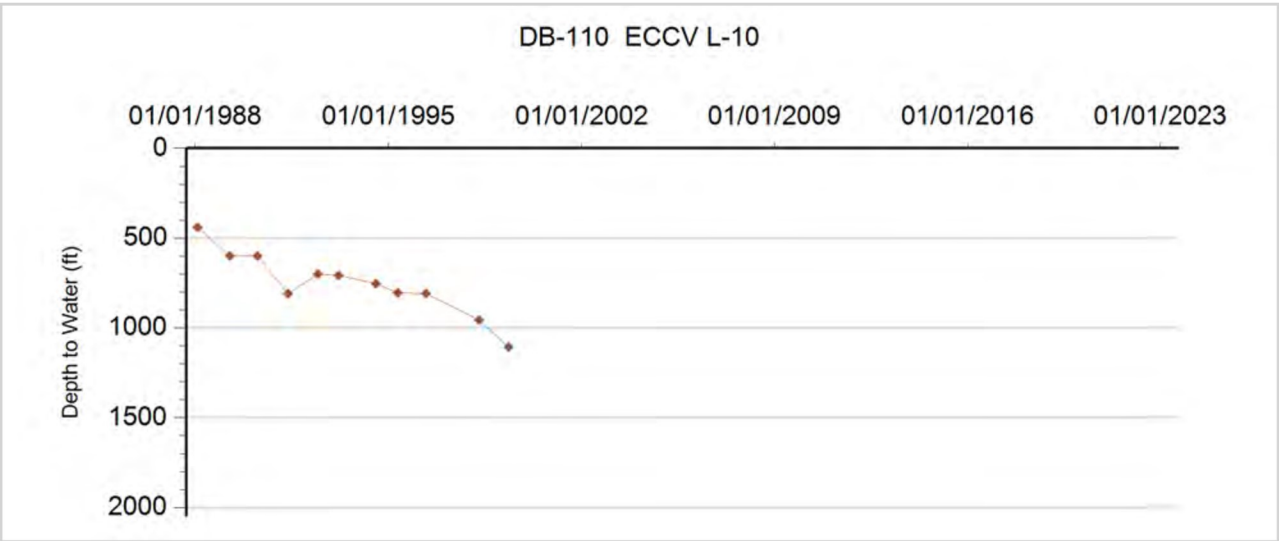

COLORADO
Division of Water Resources
Department of Natural Resources

GROUNDWATER DETAILS

Well Name: DB-110 ECCV L-12
Permit Number: 52129-F
WDID: 0206991
Data Source: DWR
Location Number: SC00506611CB
USGS Site ID:
Applicant/Contact: EAST CHERRY CREEK VALLEY WSD

Physical Location

Dist N/S	Dist E/W	Q10	Q40	Q160	Sec	Township	Range	PM	UTMx	UTMy	Location Accuracy
2050 S	1000 W		NW	SW	11	5.0 S	66.0 W	S	521409.8	4386657.3	Spotted from section lines

Division: 1 District: 2
County: ARAPAHOE
Designated Basin:
Management District:

Construction Information

Surface Elevation (ft): 5880
Well Depth (ft): 2357
Depth to Base of Grout (ft): 1905
Depth to Top of Perforated Casing (ft): 1955
Depth to Bottom of Perforated Casing (ft): 2340
Source Aquifer(s): LARAMIE-FOX HILLS

Well Measurement Summary

Start Date: 03/30/2000 End Date: 03/31/2023
Number of Measurements: 31

Ten Most Recent Readings

Date	Depth to Water Feet Below Land Surface	Elevation of Water (ft)	Change From Previous Measure (ft)
03/31/2023			
10/31/2022			
03/31/2022			
10/31/2021			
03/31/2021			
10/31/2020			
03/31/2020	720.00	5160.00	0.00
10/31/2019	720.00	5160.00	0.00
03/31/2019	720.00	5160.00	0.00
10/31/2018	720.00	5160.00	0.00

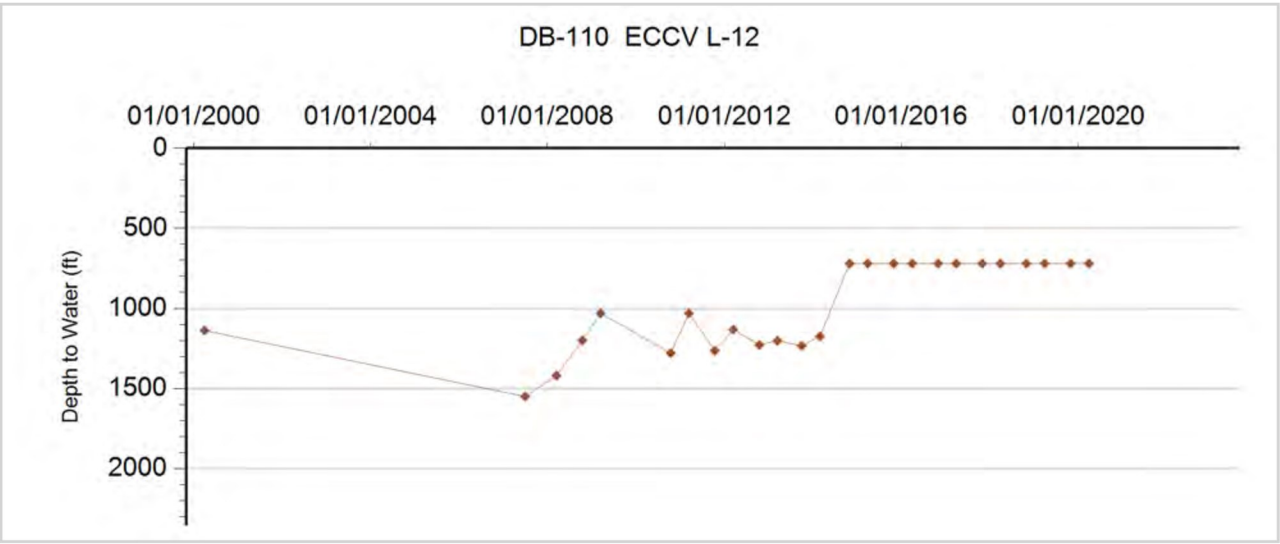

COLORADO
Division of Water Resources
Department of Natural Resources

GROUNDWATER DETAILS

Well Name: DB-110 ECCV L-9
Permit Number: 55864-F
WDID: 0210022
Data Source: DWR
Location Number: SC00506602AD
USGS Site ID:
Applicant/Contact: EAST CHERRY CREEK VALLEY

Physical Location

Dist N/S	Dist E/W	Q10	Q40	Q160	Sec	Township	Range	PM	UTMx	UTMy	Location Accuracy
2325 N	200 E		SE	NE	2	5.0 S	66.0 W	S	522670.4	4388558.4	Spotted from section lines

Division: 1 District: 2
County: ARAPAHOE
Designated Basin:
Management District:

Construction Information

Surface Elevation (ft):	5765
Well Depth (ft):	2315
Depth to Base of Grout (ft):	1874
Depth to Top of Perforated Casing (ft):	1908
Depth to Bottom of Perforated Casing (ft):	2254

Source Aquifer(s): LARAMIE-FOX HILLS

Well Measurement Summary

Start Date: 03/15/2006 End Date: 03/31/2023
Number of Measurements: 21

Ten Most Recent Readings

Date	Depth to Water Feet Below Land Surface	Elevation of Water (ft)	Change From Previous Measure (ft)
03/31/2023	915.00	4849.50	0.00
10/31/2022	915.00	4849.50	0.00
03/31/2022	915.00	4849.50	0.00
10/31/2021	915.00	4849.50	0.00
03/31/2021	915.00	4849.50	0.00
10/31/2020	915.00	4849.50	0.00
03/31/2020	915.00	4849.50	0.00
10/31/2019	915.00	4849.50	0.00
03/31/2019	915.00	4849.50	0.00
10/31/2018	915.00	4849.50	0.00

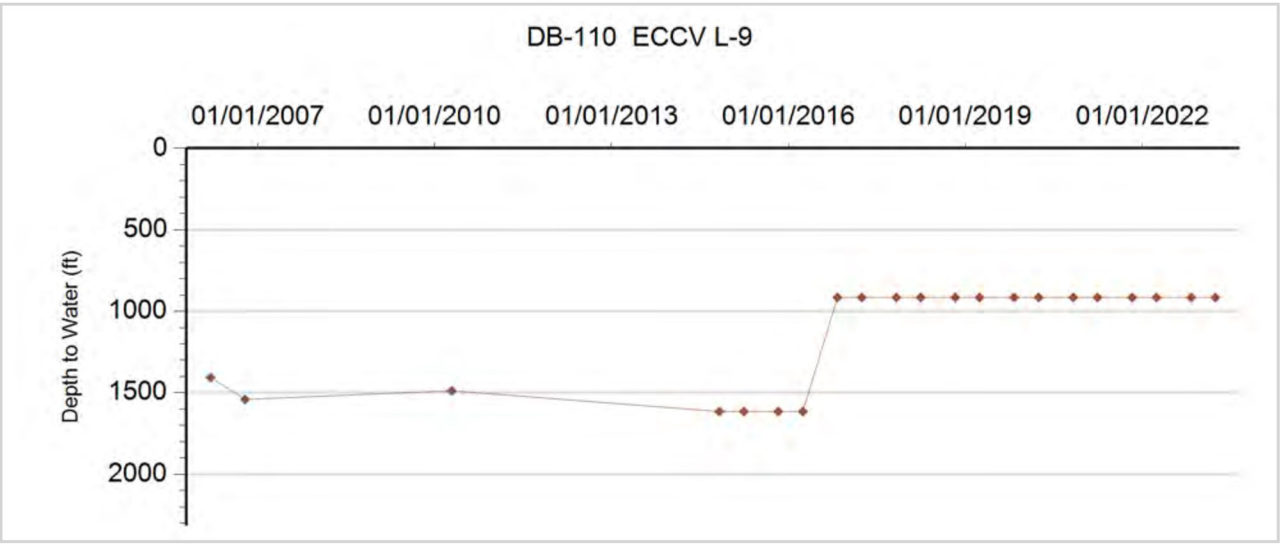

COLORADO
Division of Water Resources
Department of Natural Resources

GROUNDWATER DETAILS

Well Name: DB-110 ECCV SL-10
Permit Number: 55866-F
WDID: 0815169
Data Source: DWR

Location Number: SC00506612AA
USGS Site ID:
Applicant/Contact: EAST CHERRY CREEK VALLEY WSD

Physical Location

Dist N/S	Dist E/W	Q10	Q40	Q160	Sec	Township	Range	PM	UTMx	UTMy	Location Accuracy
1311 N	201 E		NE	NE	12	5.0 S	66.0 W	S	524276.6	4387260.4	Spotted from section lines

Division: 1 District: 2
County: ARAPAHOE
Designated Basin:
Management District:

Construction Information

Surface Elevation (ft):	5833
Well Depth (ft):	2360
Depth to Base of Grout (ft):	1892
Depth to Top of Perforated Casing (ft):	1924
Depth to Bottom of Perforated Casing (ft):	2320

Source Aquifer(s): LARAMIE-FOX HILLS

Well Measurement Summary

Start Date: 09/24/2001 End Date: 03/31/2023
Number of Measurements: 31

Ten Most Recent Readings

Date	Depth to Water Feet Below Land Surface	Elevation of Water (ft)	Change From Previous Measure (ft)
03/31/2023	1039.00	4794.00	0.00
10/31/2022	1039.00	4794.00	2.00
03/31/2022	1041.00	4792.00	4.00
10/31/2021	1045.00	4788.00	-9.00
03/31/2021	1036.00	4797.00	4.00
10/31/2020	1040.00	4793.00	-1.00
03/31/2020	1039.00	4794.00	-23.00
10/31/2019	1016.00	4817.00	-4.00
03/31/2019	1012.00	4821.00	-5.00
10/31/2018	1007.00	4826.00	-8.00

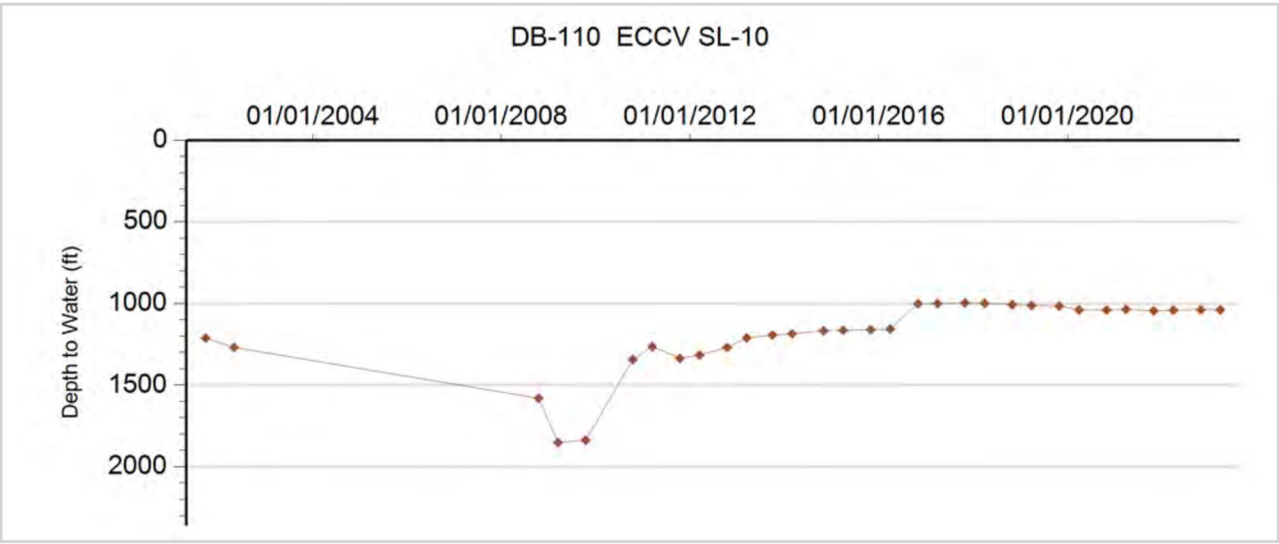

COLORADO
Division of Water Resources
Department of Natural Resources

GROUNDWATER DETAILS

Well Name: DB-117 STONEGATE LFH-1
Permit Number: 24914-F
WDID: 0805942
Data Source: DWR

Location Number: SC00606617DBB
USGS Site ID:
Applicant/Contact: STONEGATE VILLAGE METROPOLITAN DISTRICT

Physical Location

Dist N/S	Dist E/W	Q10	Q40	Q160	Sec	Township	Range	PM	UTMx	UTMy	Location Accuracy
		NW	NW	SE	17	6.0 S	66.0 W	S	517164.1	4375348.1	Spotted from quarters

Division: 1 District: 8
County: DOUGLAS
Designated Basin:
Management District:

Construction Information

Surface Elevation (ft): 5854
Well Depth (ft): 2300
Depth to Base of Grout (ft):
Depth to Top of Perforated Casing (ft): 2000
Depth to Bottom of Perforated Casing (ft): 2300
Source Aquifer(s): LARAMIE-FOX HILLS

Well Measurement Summary

Start Date: 09/03/1987 End Date: 03/05/2025
Number of Measurements: 51

Ten Most Recent Readings

Date	Depth to Water Feet Below Land Surface	Elevation of Water (ft)	Change From Previous Measure (ft)
03/05/2025	1255.00	4599.00	77.00
10/23/2024	1332.00	4522.00	-135.00
04/13/2023	1197.00	4657.00	96.00
10/25/2022	1293.00	4561.00	-130.00
04/20/2022	1163.00	4691.00	1.00
10/13/2021	1164.00	4690.00	-20.00
05/12/2021	1144.00	4710.00	209.00
09/08/2020	1353.00	4501.00	-139.00
04/01/2019	1214.00	4640.00	86.00
10/31/2018	1300.00	4554.00	-113.00

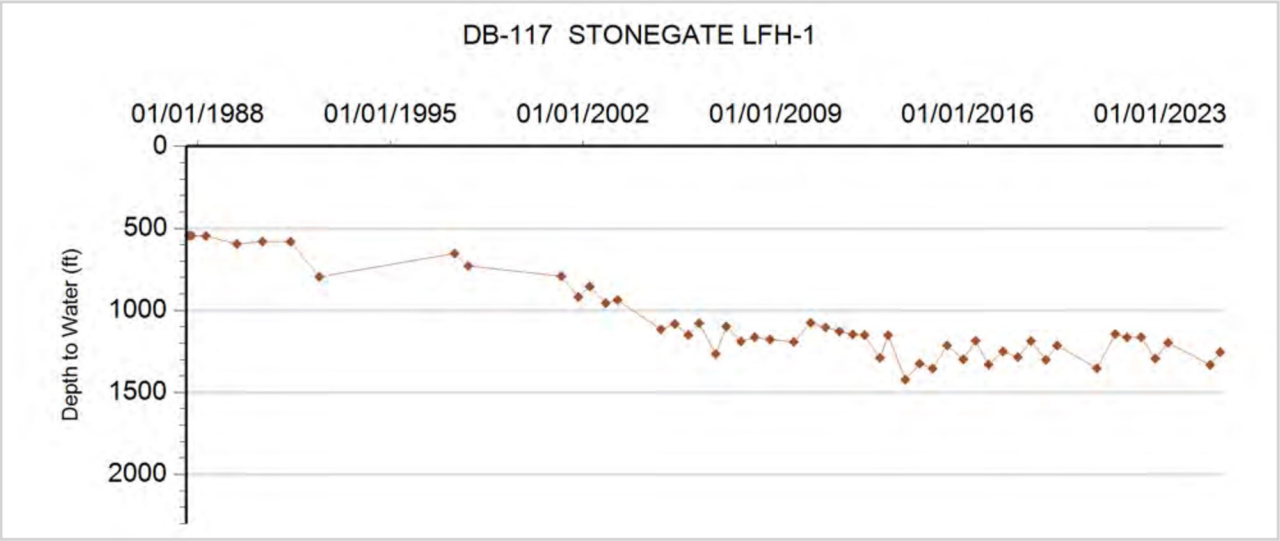

COLORADO
Division of Water Resources
Department of Natural Resources

GROUNDWATER DETAILS

Well Name: DB-117 STONEGATE LFH-3
Permit Number: 56885-F
WDID: 0815129
Data Source: DWR

Location Number: SC00606617AA
USGS Site ID:
Applicant/Contact: STONEGATE VILLAGE METROPOLITAN DISTRICT

Physical Location

Dist N/S	Dist E/W	Q10	Q40	Q160	Sec	Township	Range	PM	UTMx	UTMy	Location Accuracy
475 N	350 E		NE	NE	17	6.0 S	66.0 W	S	517657.9	4376220.7	Spotted from section lines

Division: 1 District: 8
County: DOUGLAS
Designated Basin:
Management District:

Construction Information

Surface Elevation (ft):	5837
Well Depth (ft):	2401
Depth to Base of Grout (ft):	2077
Depth to Top of Perforated Casing (ft):	2145
Depth to Bottom of Perforated Casing (ft):	2401

Source Aquifer(s): LARAMIE-FOX HILLS

Well Measurement Summary

Start Date: 03/27/2002 End Date: 04/23/2025
Number of Measurements: 40

Ten Most Recent Readings

Date	Depth to Water Feet Below Land Surface	Elevation of Water (ft)	Change From Previous Measure (ft)
04/23/2025	1285.00	4551.79	66.00
09/04/2024	1351.00	4485.79	-152.00
04/25/2023	1199.00	4637.79	95.00
10/25/2022	1294.00	4542.79	-105.00
05/04/2022	1189.00	4647.79	19.00
10/12/2021	1208.00	4628.79	-23.00
05/11/2021	1185.00	4651.79	422.00
09/12/2020	1607.00	4229.79	-310.00
04/01/2019	1297.00	4539.79	95.00
10/26/2018	1392.00	4444.79	-162.00

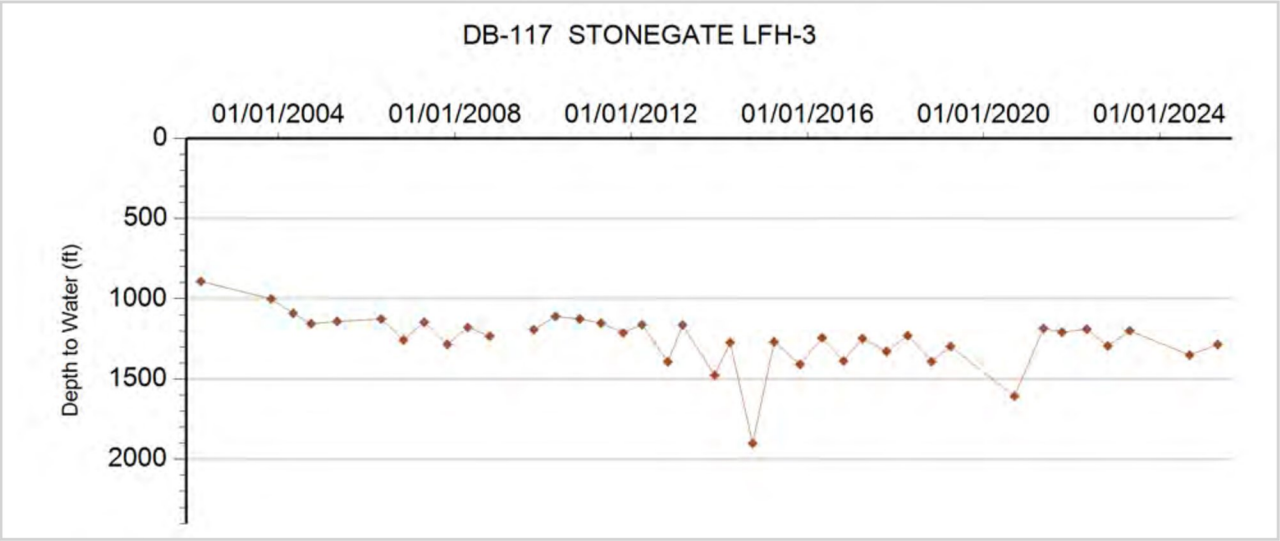

COLORADO
Division of Water Resources
Department of Natural Resources

GROUNDWATER DETAILS

Well Name: DB-124 FOXRIDGE LFH EAST
Permit Number: 15956-F
WDID: 0206203
Data Source: DWR
Location Number: SC00406504BA
USGS Site ID:
Applicant/Contact:

Physical Location

Dist N/S	Dist E/W	Q10	Q40	Q160	Sec	Township	Range	PM	UTMx	UTMy	Location Accuracy
			NE	NW	4	4.0 S	65.0 W	S	528164.1	4398764.8	Spotted from quarters

Division: 1 District: 2
County: ARAPAHOE
Designated Basin:
Management District:

Construction Information

Surface Elevation (ft):	5630
Well Depth (ft):	1950
Depth to Base of Grout (ft):	1689
Depth to Top of Perforated Casing (ft):	1689
Depth to Bottom of Perforated Casing (ft):	1950

Source Aquifer(s): LARAMIE-FOX HILLS

Well Measurement Summary

Start Date: 04/08/1997 End Date: 10/03/2023
Number of Measurements: 21

Ten Most Recent Readings

Date	Depth to Water Feet Below Land Surface	Elevation of Water (ft)	Change From Previous Measure (ft)
10/03/2023	1030.00	4600.00	-25.00
12/01/2016	1005.00	4625.00	-157.00
03/24/2016	848.00	4782.00	-9.00
10/26/2015	839.00	4791.00	39.00
03/28/2008	878.00	4752.00	26.00
10/17/2007	904.00	4726.00	-9.00
04/01/2007	895.00	4735.00	-12.00
11/01/2006	883.00	4747.00	9.00
10/02/2006	892.00	4738.00	-52.00
10/15/2005	840.00	4790.00	-35.00

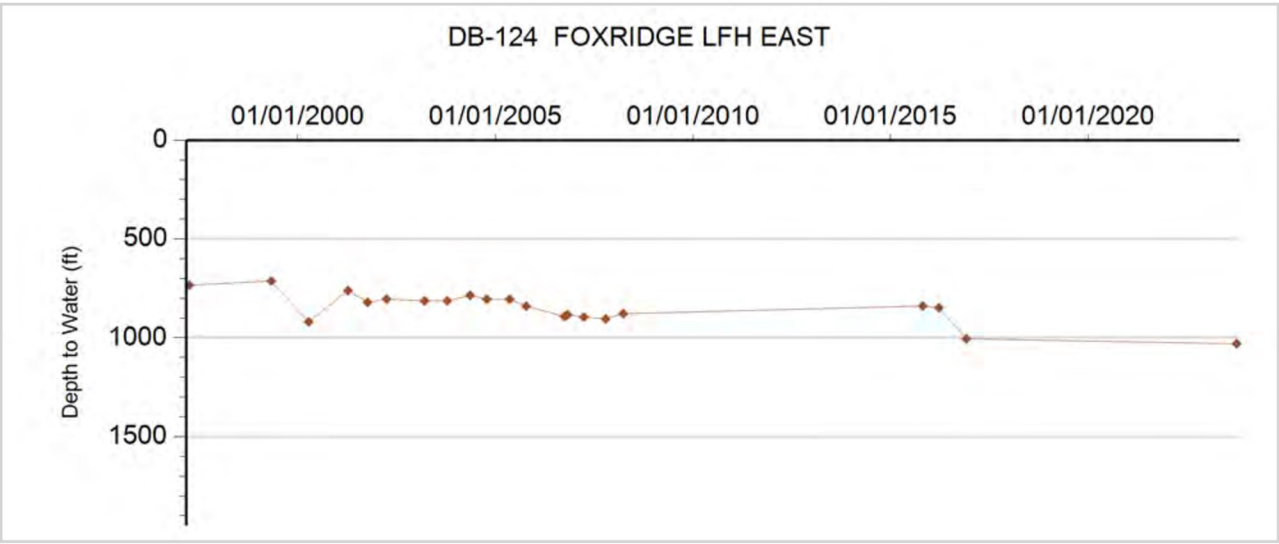

COLORADO
Division of Water Resources
Department of Natural Resources

GROUNDWATER DETAILS

Well Name: DB-124 FOXRIDGE LFH WEST
Permit Number: 15955-F-R
Location Number: SC00406504BBC
WDID:
USGS Site ID:
Data Source: DWR
Applicant/Contact:

Physical Location

Dist N/S	Dist E/W	Q10	Q40	Q160	Sec	Township	Range	PM	UTMx	UTMy	Location Accuracy
		SW	NW	NW	4	4.0 S	65.0 W	S	527596.3	4398694.9	User supplied

Division: 1 District: 2
County: ARAPAHOE
Designated Basin:
Management District:

Construction Information

Surface Elevation (ft):	5600
Well Depth (ft):	2007
Depth to Base of Grout (ft):	1685
Depth to Top of Perforated Casing (ft):	1705
Depth to Bottom of Perforated Casing (ft):	1837

Source Aquifer(s): LARAMIE-FOX HILLS

Well Measurement Summary

Start Date: 05/03/1986 End Date: 10/03/2023
Number of Measurements: 32

Ten Most Recent Readings

Date	Depth to Water Feet Below Land Surface	Elevation of Water (ft)	Change From Previous Measure (ft)
10/03/2023	1079.00	4521.00	-115.00
03/28/2017	964.00	4636.00	-170.00
10/14/2016	794.00	4806.00	-1.00
03/09/2016	793.00	4807.00	51.00
03/28/2008	844.00	4756.00	51.00
10/17/2007	895.00	4705.00	39.00
04/01/2007	934.00	4666.00	-58.00
11/01/2006	876.00	4724.00	35.00
10/02/2006	911.00	4689.00	-57.00
10/15/2005	854.00	4746.00	-24.00

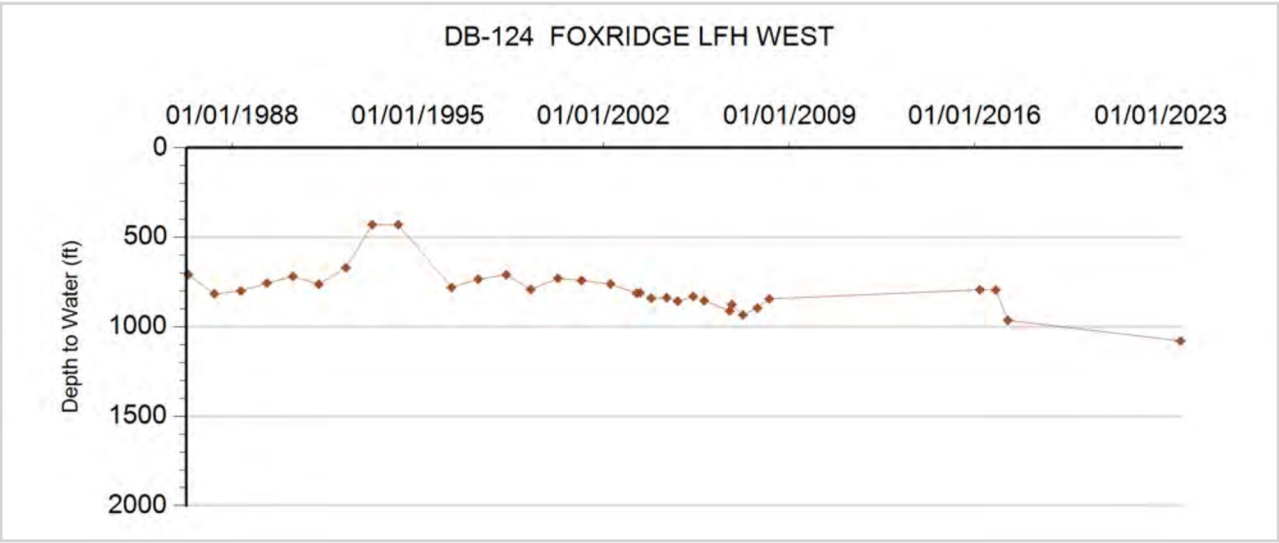

COLORADO
Division of Water Resources
Department of Natural Resources

GROUNDWATER DETAILS

Well Name: DB-129 USGS SC01406229BBB3
Permit Number: 31387-M
WDID:
Data Source: DWR

Location Number: SC01406229BBB
USGS Site ID: 384834104215703
Applicant/Contact:

Physical Location

Dist N/S	Dist E/W	Q10	Q40	Q160	Sec	Township	Range	PM	UTMx	UTMy	Location Accuracy
50 S	605 W	NW	SW	SW	20	14.0 S	62.0 W	S	554981.0	4295852.0	GPS

Division: 2 District: 10
County: EL PASO
Designated Basin: UPPER BLACK SQUIRREL CREEK
Management District: UPPER BLACK SQUIRREL

Construction Information

Surface Elevation (ft): 5899
Well Depth (ft): 500
Depth to Base of Grout (ft):
Depth to Top of Perforated Casing (ft): 495
Depth to Bottom of Perforated Casing (ft): 500
Source Aquifer(s): LARAMIE-FOX HILLS

Well Measurement Summary

Start Date: 04/30/1987 End Date: 08/19/2025
Number of Measurements: 235

Ten Most Recent Readings

Date	Depth to Water Feet Below Land Surface	Elevation of Water (ft)	Change From Previous Measure (ft)
08/19/2025	245.25	5653.58	-8.41
06/24/2025	236.84	5661.99	-8.99
04/17/2025	227.85	5670.98	-4.36
02/19/2025	223.49	5675.34	15.74
12/16/2024	239.23	5659.60	13.17
10/29/2024	252.40	5646.43	-0.20
08/27/2024	252.20	5646.63	-14.60
06/25/2024	237.60	5661.23	-17.99
04/24/2024	219.61	5679.22	-1.92
02/21/2024	217.69	5681.14	14.11

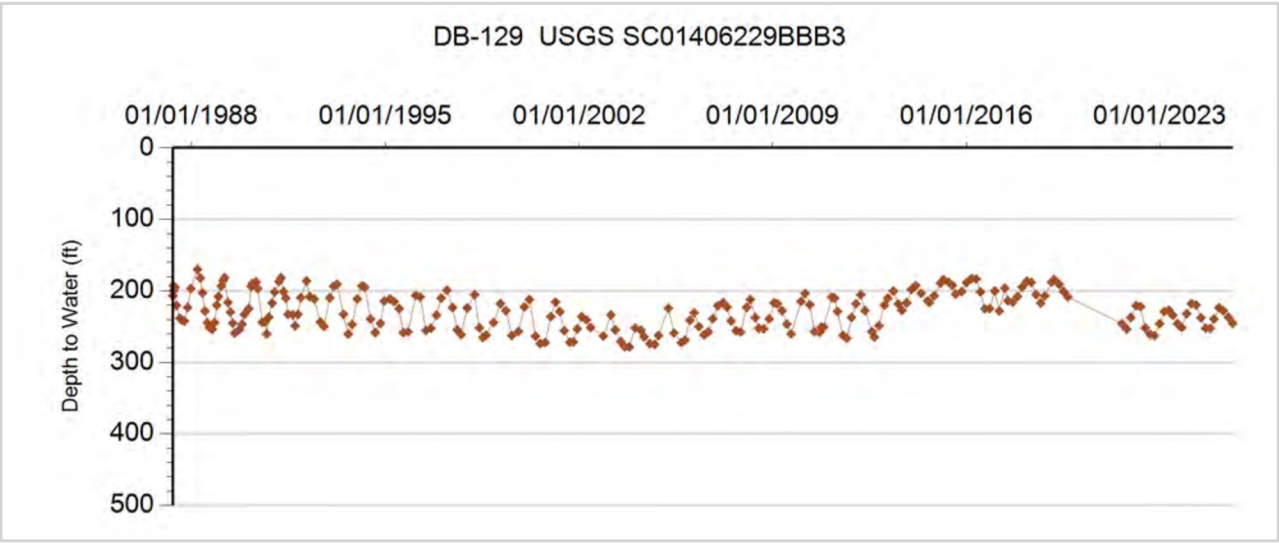

COLORADO
Division of Water Resources
Department of Natural Resources

GROUNDWATER DETAILS

Well Name: DB-129 USGS SC01506313BBB3
Permit Number: 31388-M
WDID:
Data Source: DWR

Location Number: SC01506313BBB
USGS Site ID: 384506104241302
Applicant/Contact:

Physical Location

Dist N/S	Dist E/W	Q10	Q40	Q160	Sec	Township	Range	PM	UTMx	UTMy	Location Accuracy
152 N	146 W	NW	NW	NW	13	15.0 S	63.0 W	S	551781.7	4289366.3	GPS

Division: 2 District: 10
County: EL PASO
Designated Basin: UPPER BLACK SQUIRREL CREEK
Management District: UPPER BLACK SQUIRREL

Construction Information

Surface Elevation (ft): 5792
Well Depth (ft): 350
Depth to Base of Grout (ft):
Depth to Top of Perforated Casing (ft): 345
Depth to Bottom of Perforated Casing (ft): 350
Source Aquifer(s): LARAMIE-FOX HILLS

Well Measurement Summary

Start Date: 04/15/1987 End Date: 08/19/2025
Number of Measurements: 216

Ten Most Recent Readings

Date	Depth to Water Feet Below Land Surface	Elevation of Water (ft)	Change From Previous Measure (ft)
08/19/2025	110.14	5682.24	-0.59
06/24/2025	109.55	5682.83	0.12
04/17/2025	109.67	5682.71	0.07
02/19/2025	109.74	5682.64	0.84
12/16/2024	110.58	5681.80	1.15
10/29/2024	111.73	5680.65	-0.28
09/04/2019	111.45	5680.93	-0.07
07/09/2019	111.38	5681.00	-0.27
05/15/2019	111.11	5681.27	0.59
03/08/2019	111.70	5680.68	0.95

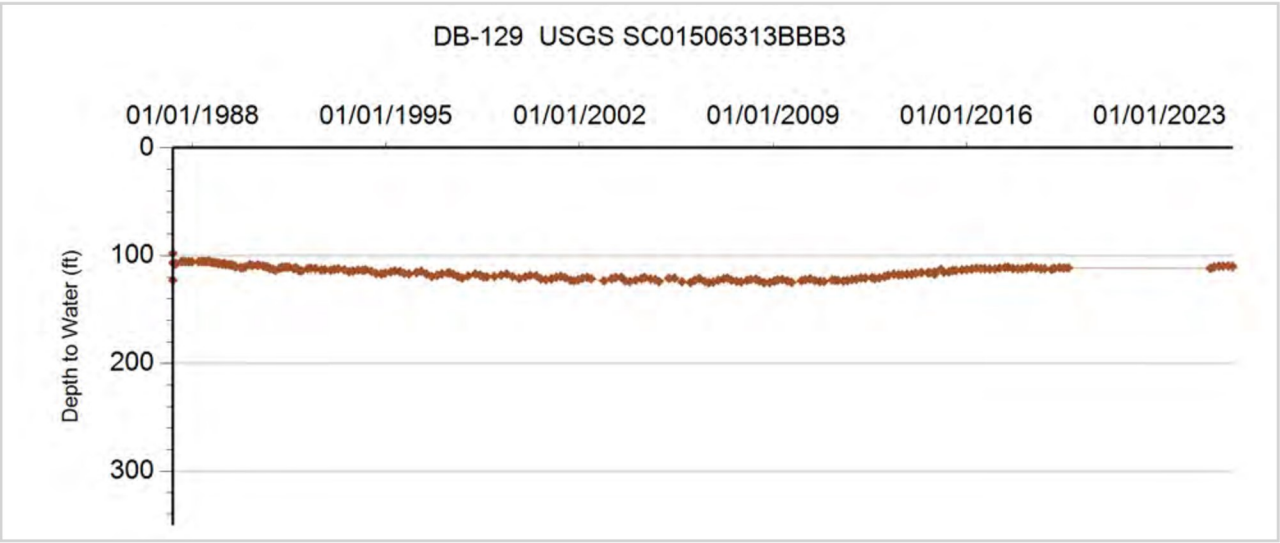

COLORADO
Division of Water Resources
Department of Natural Resources

GROUNDWATER DETAILS

Well Name: DB-129 USGS SC01506324DBA2
Permit Number: 31379-M
WDID:
Data Source: DWR

Location Number: SC01506324DBA2
USGS Site ID: 384348104232901
Applicant/Contact:

Physical Location

Dist N/S	Dist E/W	Q10	Q40	Q160	Sec	Township	Range	PM	UTMx	UTMy	Location Accuracy
2651 N	3627 W	NE	NW	SE	24	15.0 S	63.0 W	S	552917.6	4286987.9	GPS

Division: 2 District: 10
County: EL PASO
Designated Basin: UPPER BLACK SQUIRREL CREEK
Management District: UPPER BLACK SQUIRREL

Construction Information

Surface Elevation (ft): 5683
Well Depth (ft): 400
Depth to Base of Grout (ft):
Depth to Top of Perforated Casing (ft): 395
Depth to Bottom of Perforated Casing (ft): 400
Source Aquifer(s): LARAMIE-FOX HILLS

Well Measurement Summary

Start Date: 04/07/1987 End Date: 08/19/2025
Number of Measurements: 239

Ten Most Recent Readings

Date	Depth to Water Feet Below Land Surface	Elevation of Water (ft)	Change From Previous Measure (ft)
08/19/2025	32.84	5650.11	-0.27
06/24/2025	32.57	5650.38	-0.83
04/17/2025	31.74	5651.21	-0.24
02/19/2025	31.50	5651.45	0.02
12/16/2024	31.52	5651.43	0.09
10/29/2024	31.61	5651.34	-0.14
08/27/2024	31.47	5651.48	-1.01
06/25/2024	30.46	5652.49	0.04
04/24/2024	30.50	5652.45	0.04
02/21/2024	30.54	5652.41	0.77

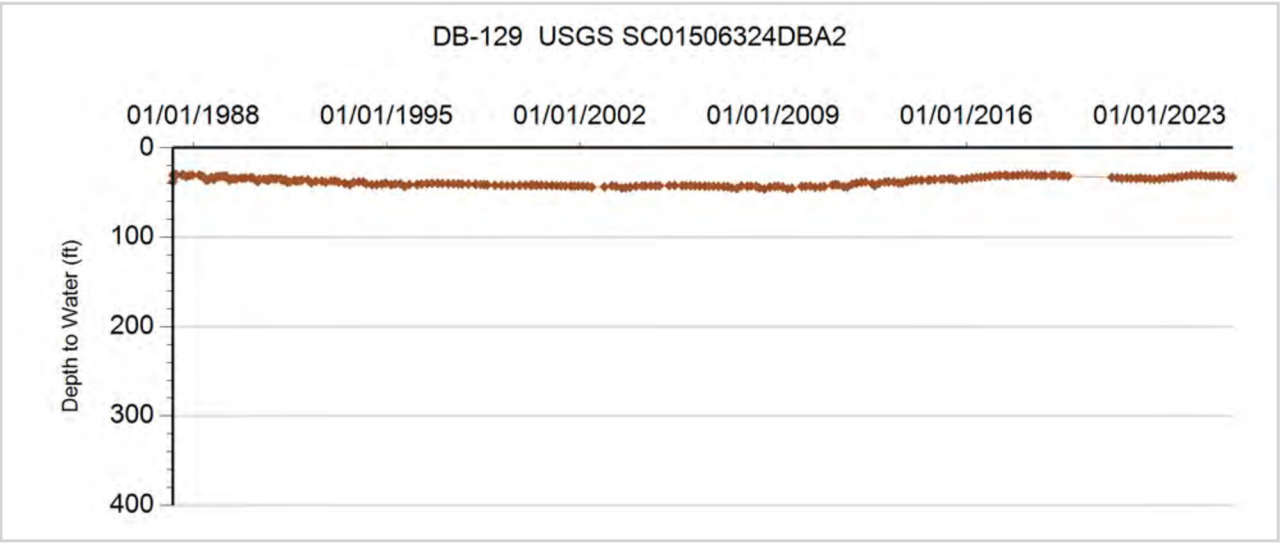

COLORADO
Division of Water Resources
Department of Natural Resources

GROUNDWATER DETAILS

Well Name: DB-200 PV-KLF
Permit Number: 117007-
WDID: 0706148
Data Source: DWR

Location Number: SC00407001DB2
USGS Site ID:
Applicant/Contact: PLEASANT VIEW W&S

Physical Location

Dist N/S	Dist E/W	Q10	Q40	Q160	Sec	Township	Range	PM	UTMx	UTMy	Location Accuracy
			NE	SE	1	4.0 S	70.0 W	S	485447.0	4397809.0	GPS

Division: 1 District: 7
County: JEFFERSON
Designated Basin:
Management District:

Construction Information

Surface Elevation (ft):	5790
Well Depth (ft):	1720
Depth to Base of Grout (ft):	1513
Depth to Top of Perforated Casing (ft):	1525
Depth to Bottom of Perforated Casing (ft):	1684

Source Aquifer(s): LARAMIE-FOX HILLS

Well Measurement Summary

Start Date: 11/11/1980 End Date: 07/03/2025
Number of Measurements: 1197

Ten Most Recent Readings

Date	Depth to Water Feet Below Land Surface	Elevation of Water (ft)	Change From Previous Measure (ft)
07/03/2025	414.58	5375.42	-1.19
09/05/2024	413.39	5376.61	-2.81
09/04/2024	410.58	5379.42	0.18
09/03/2024	410.76	5379.24	-0.07
09/02/2024	410.69	5379.31	-0.06
09/01/2024	410.63	5379.37	0.01
08/31/2024	410.64	5379.36	0.00
08/30/2024	410.64	5379.36	0.05
08/29/2024	410.69	5379.31	0.17
08/28/2024	410.86	5379.14	-0.18

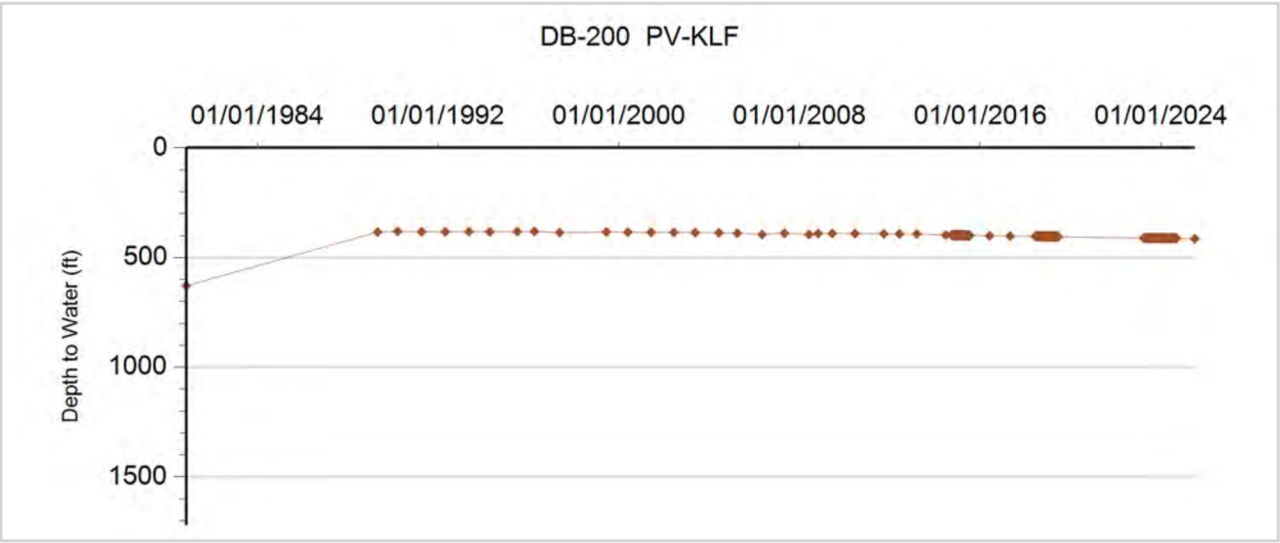

COLORADO
Division of Water Resources
Department of Natural Resources

GROUNDWATER DETAILS

Well Name: DB-203 CO3_KLF
Permit Number: 24625-F
WDID: 0808330
Data Source: DWR

Location Number: SC00706621CC
USGS Site ID:
Applicant/Contact: RICHMOND AMERICAN HOMES OF COLORADO INC.

Physical Location

Dist N/S	Dist E/W	Q10	Q40	Q160	Sec	Township	Range	PM	UTMx	UTMy	Location Accuracy
939 S	627 W		SW	SW	21	7.0 S	66.0 W	S	517944.3	4363717.5	Spotted from section lines

Division: 1 District: 8
County: DOUGLAS
Designated Basin:
Management District:

Construction Information

Surface Elevation (ft):	6136
Well Depth (ft):	2575
Depth to Base of Grout (ft):	2250
Depth to Top of Perforated Casing (ft):	2261
Depth to Bottom of Perforated Casing (ft):	2575

Source Aquifer(s): LARAMIE-FOX HILLS

Well Measurement Summary

Start Date: 05/02/2006 End Date: 07/03/2025
Number of Measurements: 2455

Ten Most Recent Readings

Date	Depth to Water Feet Below Land Surface	Elevation of Water (ft)	Change From Previous Measure (ft)
07/03/2025	1072.26	5063.68	0.15
07/01/2025	1072.41	5063.53	-6.14
10/16/2024	1066.27	5069.67	-12.59
04/20/2023	1053.68	5082.26	-31.63
06/12/2019	1022.05	5113.89	-3.96
12/29/2018	1018.09	5117.85	-0.07
12/28/2018	1018.02	5117.92	0.06
12/27/2018	1018.08	5117.86	-0.01
12/26/2018	1018.07	5117.87	-0.09
12/25/2018	1017.98	5117.96	-0.06

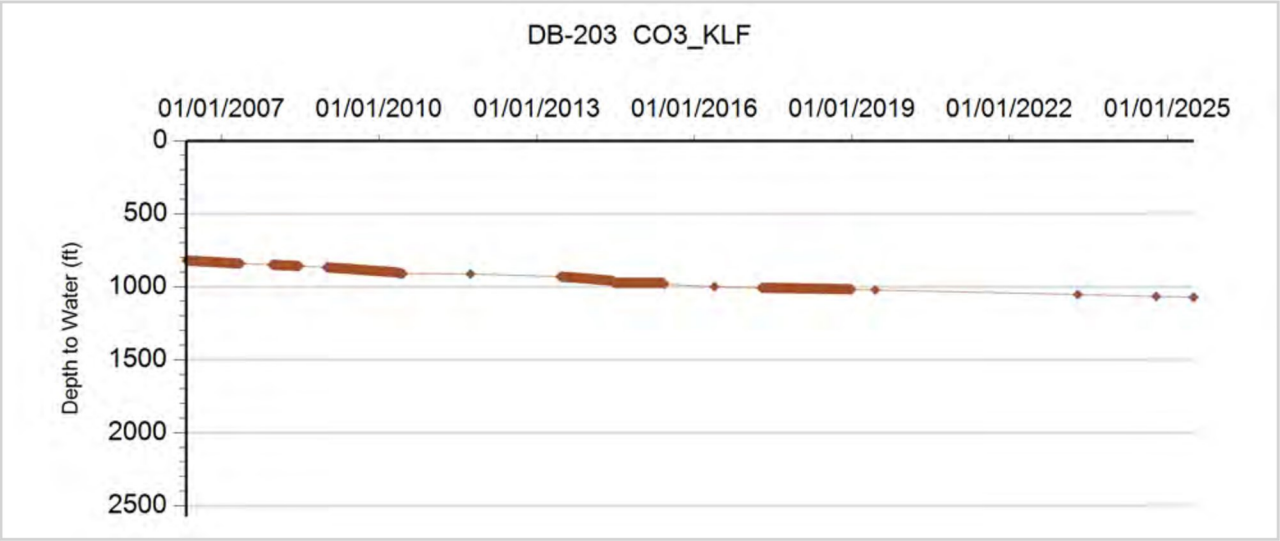

COLORADO
Division of Water Resources
Department of Natural Resources

GROUNDWATER DETAILS

Well Name: GARY ALEXANDER
Permit Number: 1979-
Location Number: SC00206020BAC
WDID:
USGS Site ID:
Data Source: DWR
Applicant/Contact:

Physical Location

Dist N/S	Dist E/W	Q10	Q40	Q160	Sec	Township	Range	PM	UTMx	UTMy	Location Accuracy
589 N	3881 E	SW	NE	NW	20	2.0 S	60.0 W	S	574683.0	4413522.0	GPS

Division: 1 District: 1
County: ADAMS
Designated Basin: KIOWA-BIJOU
Management District: NORTH KIOWA-BIJOU

Construction Information

Surface Elevation (ft): 4908
Well Depth (ft): 270
Depth to Base of Grout (ft):
Depth to Top of Perforated Casing (ft): 165
Depth to Bottom of Perforated Casing (ft): 285
Source Aquifer(s): LARAMIE-FOX HILLS

Well Measurement Summary

Start Date: 06/02/1978 End Date: 03/11/2015
Number of Measurements: 30

Ten Most Recent Readings

Date	Depth to Water Feet Below Land Surface	Elevation of Water (ft)	Change From Previous Measure (ft)
03/11/2015	23.64	4884.36	
06/06/2014			
06/03/2013			
04/30/2013			
05/03/2012	22.89	4885.11	-0.50
04/08/2011	22.39	4885.61	-0.08
04/20/2010	22.31	4885.69	-0.78
09/16/2008	21.53	4886.47	-0.35
04/24/2008	21.18	4886.82	-0.41
04/03/2007	20.77	4887.23	-0.16

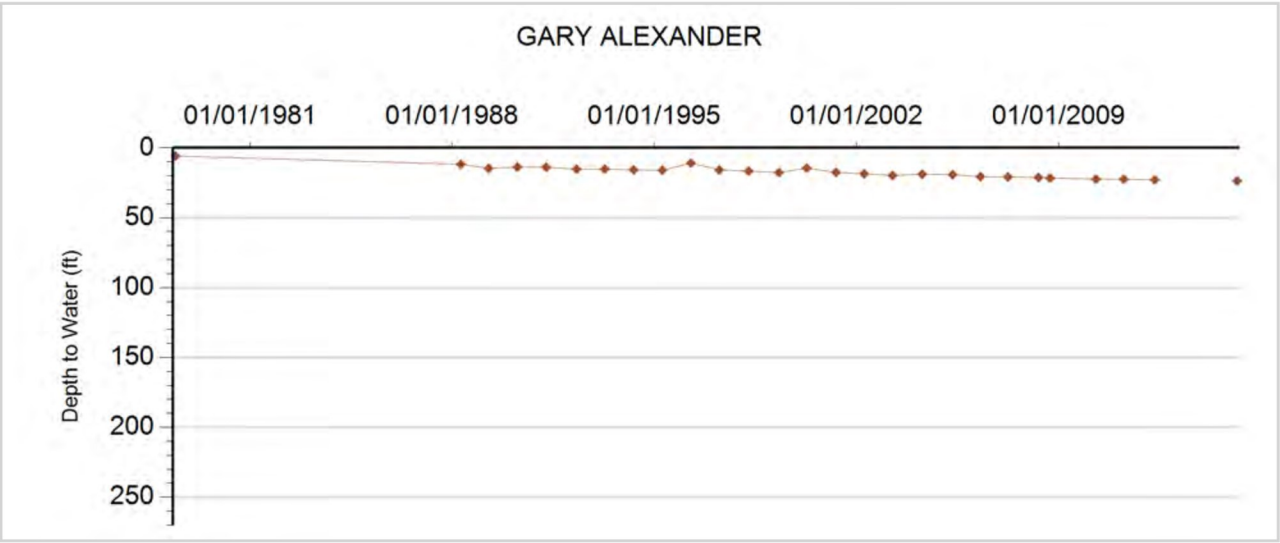

COLORADO
Division of Water Resources
Department of Natural Resources

GROUNDWATER DETAILS

Well Name: LAND, L.
Permit Number: 17940-
Location Number: SB00206332AAA
WDID:
USGS Site ID:
Data Source: DWR
Applicant/Contact:

Physical Location

Dist N/S	Dist E/W	Q10	Q40	Q160	Sec	Township	Range	PM	UTMx	UTMy	Location Accuracy
127 N	106 E	NE	NE	NE	32	2.0 N	63.0 W	S	546684.1	4439197.0	User supplied

Division: 1 District: 1
County: WELD
Designated Basin: LOST CREEK
Management District: LOST CREEK

Construction Information

Surface Elevation (ft): 4940
Well Depth (ft): 547
Depth to Base of Grout (ft):
Depth to Top of Perforated Casing (ft): 465
Depth to Bottom of Perforated Casing (ft): 527
Source Aquifer(s): LARAMIE-FOX HILLS

Well Measurement Summary

Start Date: 06/30/1975 End Date: 02/07/2018
Number of Measurements: 32

Ten Most Recent Readings

Date	Depth to Water Feet Below Land Surface	Elevation of Water (ft)	Change From Previous Measure (ft)
02/07/2018			
02/02/2017			
01/28/2016	223.21	4716.79	
01/27/2015			
05/20/2014			
04/04/2013	216.95	4723.05	-6.17
04/25/2012	210.78	4729.22	-4.48
04/06/2011	206.30	4733.70	-6.45
04/19/2010	199.85	4740.15	5.13
09/15/2008	204.98	4735.02	-7.04

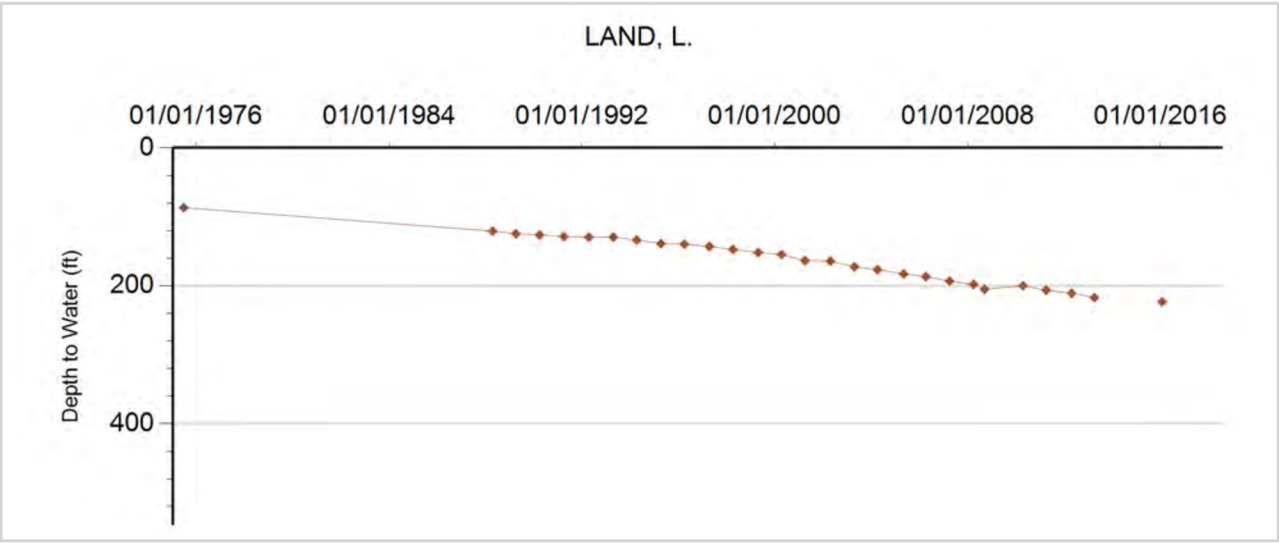

COLORADO
Division of Water Resources
Department of Natural Resources

GROUNDWATER DETAILS

Well Name: NORTHGLENN KLF 7
Permit Number: 26945-F
WDID: 0205104
Data Source: DWR

Location Number: SC00206810DDA2
USGS Site ID:
Applicant/Contact:

Physical Location

Dist N/S	Dist E/W	Q10	Q40	Q160	Sec	Township	Range	PM	UTMx	UTMy	Location Accuracy
		NE	SE	SE	10	2.0 S	68.0 W	S	501872.0	4415376.0	GPS

Division: 1 District: 2
County: ADAMS
Designated Basin:
Management District:

Construction Information

Surface Elevation (ft):	5495
Well Depth (ft):	1415
Depth to Base of Grout (ft):	1125
Depth to Top of Perforated Casing (ft):	1134
Depth to Bottom of Perforated Casing (ft):	1396

Source Aquifer(s): LARAMIE-FOX HILLS

Well Measurement Summary

Start Date: 02/23/1984 End Date: 05/08/2013
Number of Measurements: 29

Ten Most Recent Readings

Date	Depth to Water Feet Below Land Surface	Elevation of Water (ft)	Change From Previous Measure (ft)
05/08/2013			
05/17/2012			
04/14/2011			
04/26/2010	534.76	4960.24	
05/29/2009			
09/24/2008			
04/22/2008			
04/04/2007	486.25	5008.75	-55.55
11/21/2006	430.70	5064.30	16.28
04/07/2006	446.98	5048.02	-43.78

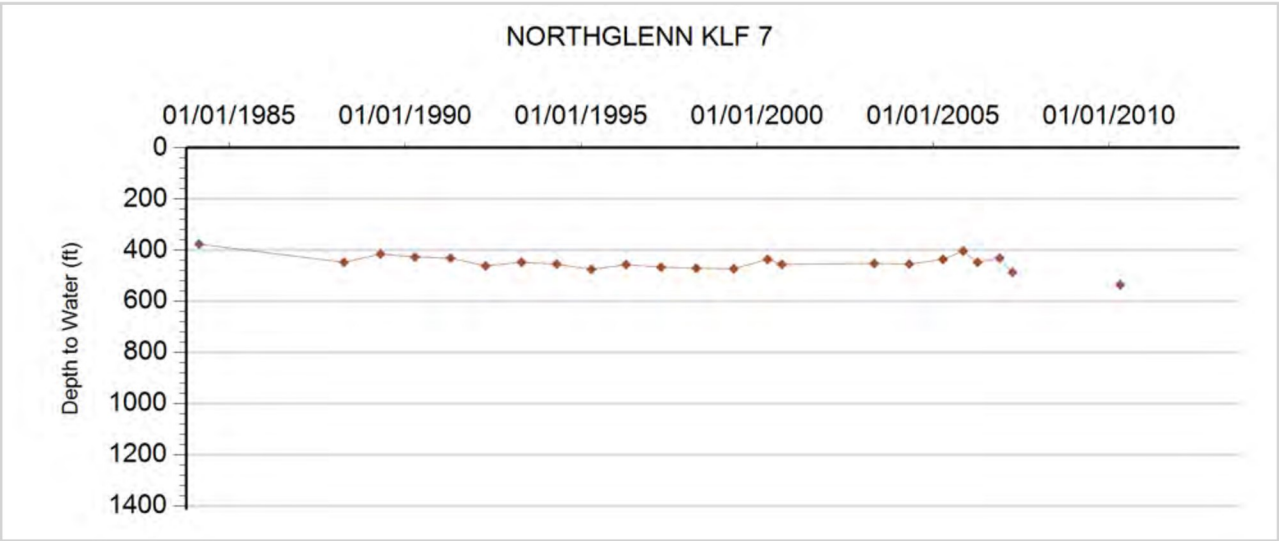

COLORADO
Division of Water Resources
Department of Natural Resources

GROUNDWATER DETAILS

Well Name: SHELTON, E.
Permit Number: 62517-
Location Number: SB00206208ACC
WDID:
USGS Site ID:
Data Source: DWR
Applicant/Contact:

Physical Location

Dist N/S	Dist E/W	Q10	Q40	Q160	Sec	Township	Range	PM	UTMx	UTMy	Location Accuracy
2775 N	3276 W	SW	NW	SE	8	2.0 N	62.0 W	S	555740.0	4444902.0	GPS

Division: 1 District: 1
County: WELD
Designated Basin: LOST CREEK
Management District: LOST CREEK

Construction Information

Surface Elevation (ft): 4715
Well Depth (ft): 455
Depth to Base of Grout (ft): 254
Depth to Top of Perforated Casing (ft): 275
Depth to Bottom of Perforated Casing (ft): 455
Source Aquifer(s): LARAMIE-FOX HILLS

Well Measurement Summary

Start Date: 08/26/1972 End Date: 01/28/2016
Number of Measurements: 31

Ten Most Recent Readings

Date	Depth to Water Feet Below Land Surface	Elevation of Water (ft)	Change From Previous Measure (ft)
01/28/2016			
01/27/2015	175.86	4539.14	-30.71
05/20/2014	145.15	4569.85	43.01
04/04/2013	188.16	4526.84	-79.16
04/25/2012	109.00	4606.00	29.58
04/06/2011	138.58	4576.42	33.03
04/19/2010	171.61	4543.39	-8.57
09/15/2008	163.04	4551.96	-43.86
04/01/2008	119.18	4595.82	7.82
04/02/2007	127.00	4588.00	-49.52

