


**GROUND WATER LEVELS
in the
UPPER BLACK SQUIRREL CREEK
DESIGNATED GROUND WATER BASIN
2010**



by
Michael P Schaub

**Bill Ritter, Jr.
Governor**

**James B Martin
Executive Director**

**Dick Wolfe
State Engineer**

**Dave McElhaney
Project Manager**

**UPPER BLACK SQUIRREL CREEK DESIGNATED GROUND WATER BASIN
WATER LEVEL MEASUREMENTS
2010**

This report represents the results of water level measurements of wells in the Upper Black Squirrel Creek Designated Basin made during February 2010. The project was done in cooperation with the Upper Black Squirrel Creek Ground Water Management District and local well owners. Funding for this project was supplied in part from well permit fees collected and managed by the Office of the State Engineer as a result of the passage of Senate Bill 200 during the 1987 legislative session.

Tabular data are presented for each well for the previous ten years. Graphical data are presented for the entire period of record. Information concerning bedrock wells for the Denver Basin Aquifers will generally be available in June of each year and can be obtained from the Office of the State Engineer. A complete set of historic tabular data for the Upper Black Squirrel Creek Designated Ground Water Basin is available by contacting the Office of the State Engineer.

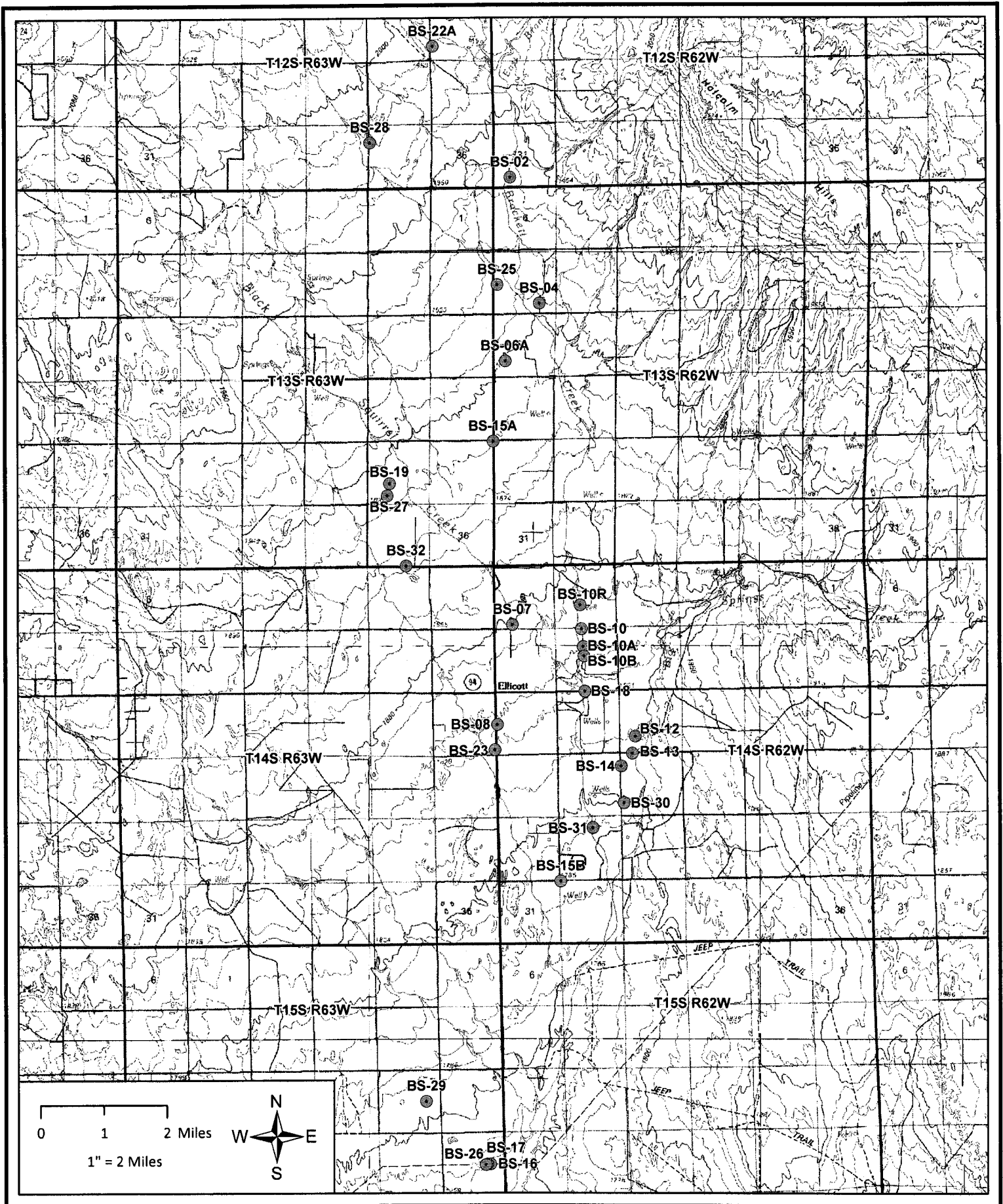
The wells in this report are listed by township, range, and section, beginning at the north end of the basin and proceeding south.

A total of 28 well sites were measured on February 17 and February 23, 2010.


The well measurement program was suspended in 2009 for budget reasons, therefore year-over-year comparisons of water level trends are not possible. Overall, ground water levels in wells measured by the Division of Water Resources rose by 0.38 feet over the last five-year period and declined by 3.31 feet over the last ten-year period.

Copies of this report can be purchased from the Office of the State Engineer, Records Section, 1313 Sherman St., Room 821, Denver, CO 80203, (303) 866-3447. Additionally, this data may be accessed on the internet at the Colorado Decision Support System website <http://cdss.state.co.us> and can be exported to a number of different formats.

THIS PAGE INTENTIONALLY BLANK



**Location of Monitoring Wells
Upper Black Squirrel Creek
El Paso County**



THIS PAGE INTENTIONALLY BLANK

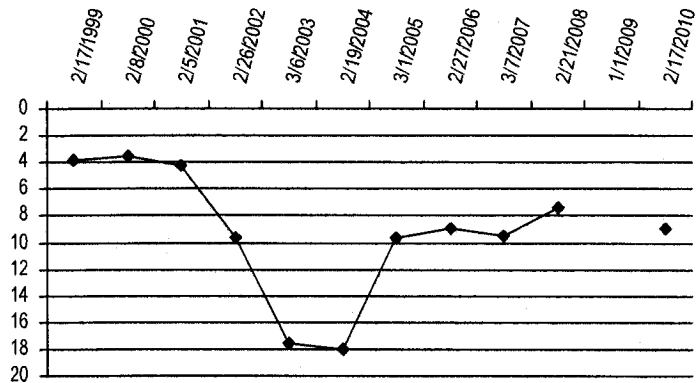
UPPER BLACK SQUIRREL

Well Name: BS-22A **Owner:** E N CASTANIEN
Permit #: 40767 - - **Location #:** SC 01206324CC **USGS Site ID:**
Division: 2 **Water District:** 10 **County:** EL PASO
Location: Q160 Q40 Q10 Section **Twnshp** Range **PM** **Distance from section lines:**
 SW SW 24 12 S 63 W S **From N/S line:** **From EW line:**
UTM Coordinates (NAD83): **Northing (UTM y):** 4315474.8 **Easting (UTM x):** 551619.5 **GPS**
Latitude/Longitude (decimal degrees): 38.986747 -104.403989
Surface Elevation (ft): 6491 **Water Level Change**
Well depth (ft): 110 **1 year:**
Aquifer(s): QUATERNARY ALLUVIUM **5 year:** 0.76
10 year: -5.29

Measurements from last 10 years

Date	Depth to WL (ft)	Elev of WL (ft)	Change (ft)
2/8/2000	3.60	6487.40	0.20
2/5/2001	4.30	6486.70	-0.70
2/26/2002	9.60	6481.40	-5.30
3/6/2003	17.59	6473.41	-7.99
2/19/2004	17.96	6473.04	-0.37
3/1/2005	9.65	6481.35	8.31
2/27/2006	8.95	6482.05	0.70
3/7/2007	9.46	6481.54	-0.51
2/21/2008	7.33	6483.67	2.13
1/1/2009			
2/17/2010	8.89	6482.11	

All Historic Measurements

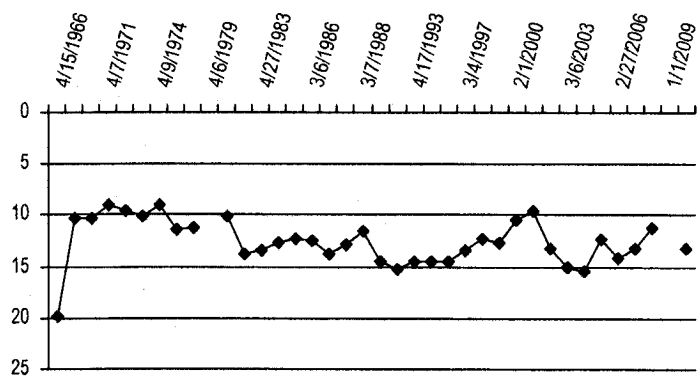


Well Name: BS-02 **Owner:** LEONARD MAINQUIST
Permit #: 13171 - RFP - R **Location #:** SC01206231CD **USGS Site ID:**
Division: 2 **Water District:** 10 **County:** EL PASO
Location: Q160 Q40 Q10 Section **Twnshp** Range **PM** **Distance from section lines:**
 SW SE 31 12 S 62 W S **From N/S line:** **From E/W line:**
UTM Coordinates (NAD83): **Northing (UTM y):** 4312108.7 **Easting (UTM x):** 553588.5 **GPS**
Latitude/Longitude (decimal degrees): 38.956297 -104.381519
Surface Elevation (ft): 6358 **Water Level Change**
Well depth (ft): 51 **1 year:**
Aquifer(s): QUATERNARY ALLUVIUM **5 year:** -0.92
10 year: -2.80

Measurements from last 10 years

Date	Depth to WL (ft)	Elev of WL (ft)	Change (ft)
2/1/2000	10.50	6347.50	2.20
2/5/2001	9.60	6348.40	0.90
2/26/2002	13.31	6344.69	-3.71
3/6/2003	15.12	6342.88	-1.81
2/19/2004	15.35	6342.65	-0.23
3/1/2005	12.38	6345.62	2.97
2/27/2006	14.13	6343.87	-1.75
3/7/2007	13.25	6344.75	0.88
2/21/2008	11.14	6346.86	2.11
1/1/2009			
2/17/2010	13.30	6344.70	

All Historic Measurements



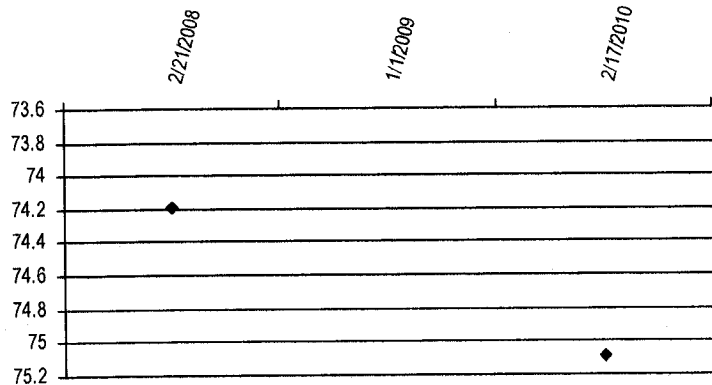
UPPER BLACK SQUIRREL

Well Name: BS-28 **Owner:** ELDON BONTREGER
Permit #: 13962 - F - **Location #:** SC01206335BB **USGS Site ID:**
Division: 1 **Water District:** 10 **County:** EL PASO
Location: Q160 Q40 Q10 Section Twnshp Range PM Distance from section lines:
 NW NW 35 12 S 63 W S From N/S line: From EW line:
UTM Coordinates (NAD83): Northing (UTM y): 4313012.0 Easting (UTM x): 550007.0 GPS
Latitude/Longitude (decimal degrees):
Surface Elevation (ft): 6492 **Water Level Change**
Well depth (ft): 170 **1 year:**
Aquifer(s): QUATERNARY ALLUVIUM **5 year:**
10 year:

Measurements from last 10 years

Date	Depth to WL (ft)	Elev of WL (ft)	Change (ft)
2/21/2008	74.19	6417.81	
1/1/2009			
2/17/2010	75.09	6416.91	

All Historic Measurements

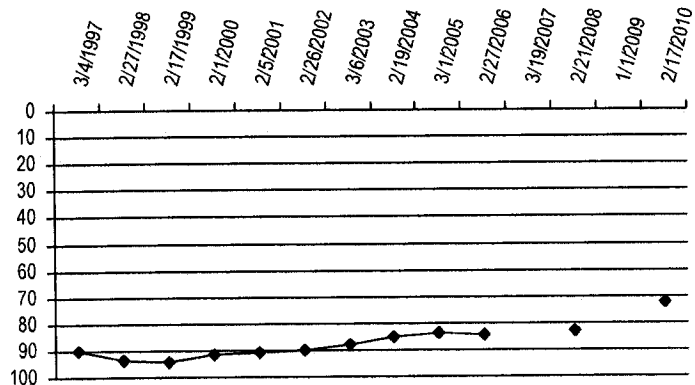


Well Name: BS-25 **Owner:** DEAN GOSS
Permit #: 15389 - FP - **Location #:** SC01306207CB **USGS Site ID:**
Division: 2 **Water District:** 10 **County:** EL PASO
Location: Q160 Q40 Q10 Section Twnshp Range PM Distance from section lines:
 SW NW 7 13 S 62 W S From N/S line: From EW line:
UTM Coordinates (NAD83): Northing (UTM y): 4309380.7 Easting (UTM x): 553250.5 GPS
Latitude/Longitude (decimal degrees): 38.931736 -104.385632
Surface Elevation (ft): 6283 **Water Level Change**
Well depth (ft): 160 **1 year:**
Aquifer(s): QUATERNARY ALLUVIUM **5 year:** 11.15
10 year: 18.91

Measurements from last 10 years

Date	Depth to WL (ft)	Elev of WL (ft)	Change (ft)
2/1/2000	91.35	6191.65	2.85
2/5/2001	91.00	6192.00	0.35
2/26/2002	90.05	6192.95	0.95
3/6/2003	87.80	6195.20	2.25
2/19/2004	84.89	6198.11	2.91
3/1/2005	83.59	6199.41	1.30
2/27/2006	84.08	6198.92	-0.49
3/19/2007			
2/21/2008	82.87	6200.13	
1/1/2009			
2/17/2010	72.44	6210.56	

All Historic Measurements



UPPER BLACK SQUIRREL

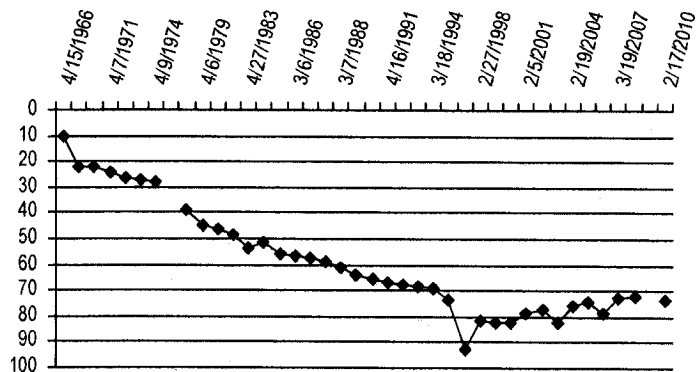
Well Name: BS-04 **Owner:** DEAN GOSS
Permit #: 6100 - F - **Location #:** SC01306207DC **USGS Site ID:**
Division: 2 **Water District:** 10 **County:** EL PASO
Location: Q160 Q40 Q10 Section Twnshp Range PM Distance from section lines:
 SE SW 7 13 S 62 W S **From N/S line:** **From E/W line:**
UTM Coordinates (NAD83): Northing (UTM y): 4308902.7 Easting (UTM x): 554338.5 GPS
Latitude/Longitude (decimal degrees): 38.927362 -104.373118

Surface Elevation (ft): 6257 **Water Level Change**
Well depth (ft): 127 **1 year:**
Aquifer(s): QUATERNARY ALLUVIUM **5 year:** 0.79
10 year: 8.86

Measurements from last 10 years

Date	Depth to WL (ft)	Elev of WL (ft)	Change (ft)
2/1/2000	82.50	6174.50	-0.40
2/5/2001	78.45	6178.55	4.05
2/26/2002	76.85	6180.15	1.60
3/6/2003	82.10	6174.90	-5.25
2/19/2004	76.09	6180.91	6.01
3/1/2005	74.43	6182.57	1.66
2/27/2006	78.76	6178.24	-4.33
3/19/2007	72.91	6184.09	5.85
2/21/2008	72.05	6184.95	0.86
1/1/2009			
2/17/2010	73.64	6183.36	

All Historic Measurements



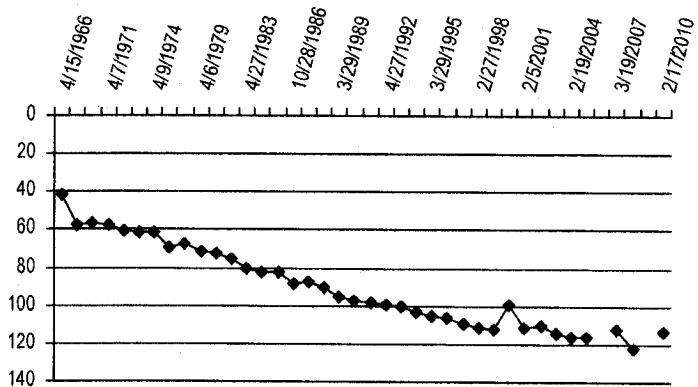
Well Name: BS-06A **Owner:** DEAN GOSS
Permit #: 11091 - FP - **Location #:** SC01306218CB **USGS Site ID:**
Division: 2 **Water District:** 10 **County:** EL PASO
Location: Q160 Q40 Q10 Section Twnshp Range PM Distance from section lines:
 SW NW 18 13 S 62 W S **From N/S line:** **From E/W line:**
UTM Coordinates (NAD83): Northing (UTM y): 4307440.7 Easting (UTM x): 553454.5 GPS
Latitude/Longitude (decimal degrees): 38.914242 -104.383430

Surface Elevation (ft): 6250 **Water Level Change**
Well depth (ft): 187 **1 year:**
Aquifer(s): QUATERNARY ALLUVIUM **5 year:** 3.16
10 year: -13.90

Measurements from last 10 years

Date	Depth to WL (ft)	Elev of WL (ft)	Change (ft)
2/1/2000	99.20	6150.80	13.25
2/5/2001	111.60	6138.40	-12.40
2/26/2002	110.42	6139.58	1.18
3/6/2003	114.20	6135.80	-3.78
2/19/2004	116.62	6133.38	-2.42
3/1/2005	116.26	6133.74	0.36
2/27/2006			
3/19/2007	112.60	6137.40	
2/21/2008	122.02	6127.98	-9.42
1/1/2009			
2/17/2010	113.10	6136.90	

All Historic Measurements



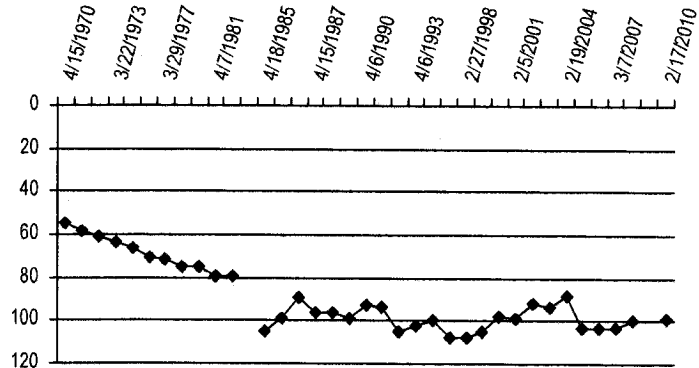
UPPER BLACK SQUIRREL

Well Name: BS-15A **Owner:**
Permit #: 11799 - FP - **Location #:** SC01306325AA **USGS Site ID:**
Division: 2 **Water District:** 10 **County:** EL PASO
Location: Q160 Q40 Q10 Section Twnsh Range PM Distance from section lines:
 NE NE 25 13 S 63 W S **From N/S line:** **From E/W line:**
UTM Coordinates (NAD83): Northing (UTM y): 4305393.7 Easting (UTM x): 553138.5 GPS
Latitude/Longitude (decimal degrees): 38.895816 -104.387233
Surface Elevation (ft): 6200 **Water Level Change**
Well depth (ft): 120 **1 year:**
Aquifer(s): QUATERNARY ALLUVIUM **5 year:** 4.25
10 year: -1.23

Measurements from last 10 years

Date	Depth to WL (ft)	Elev of WL (ft)	Change (ft)
2/1/2000	97.80	6102.20	7.35
2/5/2001	98.60	6101.40	-0.80
2/26/2002	92.08	6107.92	6.52
3/6/2003	93.78	6106.22	-1.70
2/19/2004	88.60	6111.40	5.18
3/1/2005	103.28	6096.72	-14.68
2/27/2006	103.11	6096.89	0.17
3/7/2007	103.10	6096.90	0.01
2/21/2008	99.52	6100.48	3.58
1/1/2009			
2/17/2010	99.03	6100.97	

All Historic Measurements

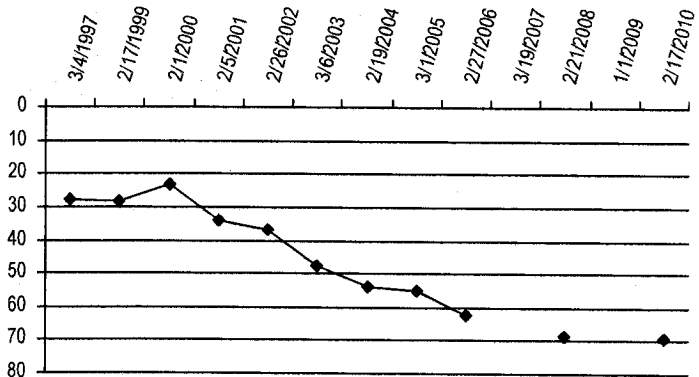


Well Name: BS-19 **Owner:** DEAN GOSS
Permit #: 27567 - F - **Location #:** SC01306326CA **USGS Site ID:**
Division: 2 **Water District:** 10 **County:** EL PASO
Location: Q160 Q40 Q10 Section Twnsh Range PM Distance from section lines:
 SW NE 26 13 S 63 W S **From N/S line:** **From E/W line:**
UTM Coordinates (NAD83): Northing (UTM y): 4304334.8 Easting (UTM x): 550486.5 GPS
Latitude/Longitude (decimal degrees): 38.886430 -104.417891
Surface Elevation (ft): 6220 **Water Level Change**
Well depth (ft): 136 **1 year:**
Aquifer(s): QUATERNARY ALLUVIUM **5 year:** -14.01
10 year: -45.58

Measurements from last 10 years

Date	Depth to WL (ft)	Elev of WL (ft)	Change (ft)
2/1/2000	23.40	6196.60	5.20
2/5/2001	34.02	6185.98	-10.62
2/26/2002	37.05	6182.95	-3.03
3/6/2003	47.90	6172.10	-10.85
2/19/2004	54.01	6165.99	-6.11
3/1/2005	54.97	6165.03	-0.96
2/27/2006	62.40	6157.60	-7.43
3/19/2007			
2/21/2008	68.71	6151.29	
1/1/2009			
2/17/2010	68.98	6151.02	

All Historic Measurements



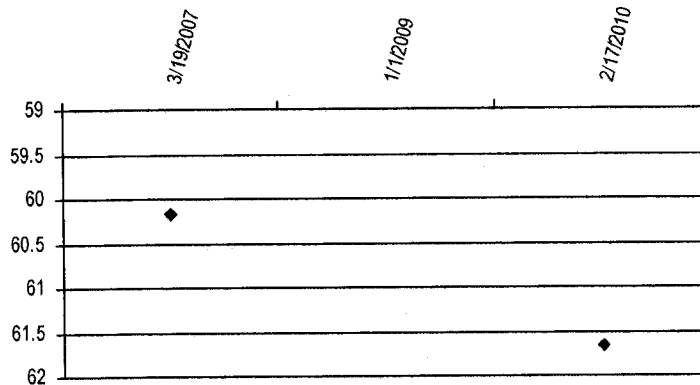
UPPER BLACK SQUIRREL

Well Name: BS-27 **Owner:** DEAN GOSS
Permit #: 27564 - FP - R **Location #:** SC01306326CD **USGS Site ID:**
Division: 2 **Water District:** 10 **County:** EL PASO
Location: Q160 Q40 Q10 Section Twnshp Range PM Distance from section lines:
 SW SE 26 13 S 63 W S From N/S line: From E/W line:
UTM Coordinates (NAD83): Northing (UTM y): 4304024.0 Easting (UTM x): 550427.0 GPS
Latitude/Longitude (decimal degrees):
Surface Elevation (ft): 6218 **Water Level Change**
Well depth (ft): **1 year:**
Aquifer(s): QUATERNARY ALLUVIUM **5 year:**
10 year:

Measurements from last 10 years

Date	Depth to WL (ft)	Elev of WL (ft)	Change (ft)
3/19/2007	60.18	6157.82	
1/1/2009			
2/17/2010	61.67	6156.33	

All Historic Measurements

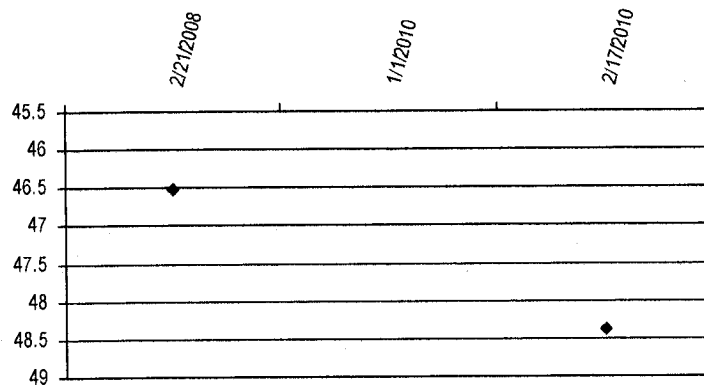


Well Name: BS-32 **Owner:** SPRINGS EAST AIRPORT, INC
Permit #: 6055 - FP - **Location #:** SC01306335DC **USGS Site ID:**
Division: 2 **Water District:** 10 **County:** EL PASO
Location: Q160 Q40 Q10 Section Twnshp Range PM Distance from section lines:
 SE SW 35 13 S 63 W S From N/S line: From E/W line:
UTM Coordinates (NAD83): Northing (UTM y): 4302231.0 Easting (UTM x): 550905.0 GPS
Latitude/Longitude (decimal degrees):
Surface Elevation (ft): 6142 **Water Level Change**
Well depth (ft): 159 **1 year:**
Aquifer(s): QUATERNARY ALLUVIUM **5 year:**
10 year:

Measurements from last 10 years

Date	Depth to WL (ft)	Elev of WL (ft)	Change (ft)
2/21/2008	46.52	6095.48	
1/1/2010			
2/17/2010	48.38	6093.62	

All Historic Measurements



UPPER BLACK SQUIRREL

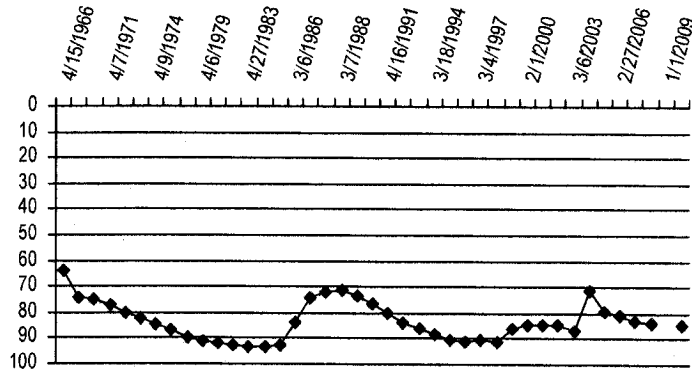
Well Name: BS-07 **Owner:** VERNON M JONES
Permit #: 17425 - F - **Location #:** SC01406206CD **USGS Site ID:**
Division: 2 **Water District:** 10 **County:** EL PASO
Location: Q160 Q40 Q10 Section Twnsh Range PM Distance from section lines:
 SE SW 6 14 S 62 W S **From N/S line:** **From E/W line:**
UTM Coordinates (NAD83): Northing (UTM y): 4300725.7 Easting (UTM x): 553621.5 GPS
Latitude/Longitude (decimal degrees): 38.853723 -104.382028

Surface Elevation (ft): 6060 **Water Level Change**
Well depth (ft): 110 **1 year:**
Aquifer(s): QUATERNARY ALLUVIUM **5 year:** -5.02
10 year: 0.57

Measurements from last 10 years

Date	Depth to WL (ft)	Elev of WL (ft)	Change (ft)
2/1/2000	84.83	5975.17	1.12
2/5/2001	84.55	5975.45	0.28
2/26/2002	84.35	5975.65	0.20
3/6/2003	86.95	5973.05	-2.60
2/19/2004	71.01	5988.99	15.94
3/1/2005	79.24	5980.76	-8.23
2/27/2006	80.81	5979.19	-1.57
3/19/2007	82.74	5977.26	-1.93
2/21/2008	83.98	5976.02	-1.24
1/1/2009			
2/17/2010	84.26	5975.74	

All Historic Measurements



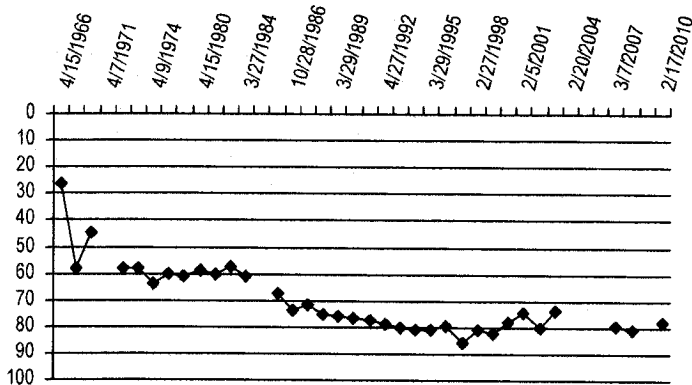
Well Name: BS-10 **Owner:**
Permit #: 20701 - FP - **Location #:** SC01406208BA **USGS Site ID:**
Division: 2 **Water District:** 10 **County:** EL PASO
Location: Q160 Q40 Q10 Section Twnsh Range PM Distance from section lines:
 NE NW 8 14 S 62 W S **From N/S line:** **From E/W line:**
UTM Coordinates (NAD83): Northing (UTM y): 4300622.7 Easting (UTM x): 555391.5 GPS
Latitude/Longitude (decimal degrees): 38.852685 -104.361639

Surface Elevation (ft): 6030 **Water Level Change**
Well depth (ft): 136 **1 year:**
Aquifer(s): QUATERNARY ALLUVIUM **5 year:**
10 year: 0.00

Measurements from last 10 years

Date	Depth to WL (ft)	Elev of WL (ft)	Change (ft)
2/1/2000	78.10	5951.90	4.45
2/5/2001	74.40	5955.60	3.70
2/26/2002	80.05	5949.95	-5.65
3/6/2003	73.73	5956.27	6.32
2/20/2004			
3/1/2005			
2/27/2006			
3/7/2007	79.46	5950.54	
2/21/2008	80.71	5949.29	-1.25
1/1/2009			
2/17/2010	78.10	5951.90	

All Historic Measurements



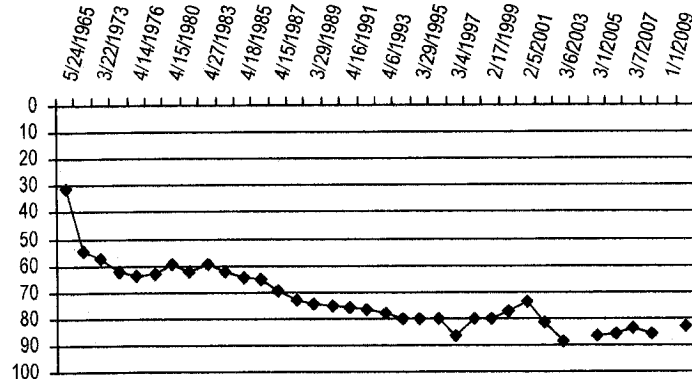
UPPER BLACK SQUIRREL

Well Name:	BS-10A	Owner:	BANNING LEWIS RANCHES
Permit #:	27608 - FP -	Location #:	SC01406208BD1
Division:	2	Water District:	10
Location:	Q160 Q40 Q10	County:	EL PASO
	NW SE	Section	8
		Twnshp	14 S
		Range	62 W S
		PM	
		Distance from section lines:	
		From N/S line:	
		From E/W line:	
UTM Coordinates (NAD83):	Northing (UTM y):	4300171.7	Easting (UTM x): 555435.5 GPS
Latitude/Longitude (decimal degrees):		38.848618	-104.361168
Surface Elevation (ft):	6000	Water Level Change	
Well depth (ft):	155	1 year:	
Aquifer(s):	QUATERNARY ALLUVIUM	5 year: 3.27	
		10 year: -5.39	

Measurements from last 10 years

Date	Depth to WL (ft)	Elev of WL (ft)	Change (ft)
2/1/2000	77.60	5922.40	2.80
2/5/2001	73.50	5926.50	4.10
2/26/2002	81.30	5918.70	-7.80
3/6/2003	88.76	5911.24	-7.46
2/20/2004			
3/1/2005	86.26	5913.74	
2/27/2006	85.82	5914.18	0.44
3/7/2007	83.66	5916.34	2.16
2/21/2008	85.73	5914.27	-2.07
1/1/2009			
2/17/2010	82.99	5917.01	

All Historic Measurements

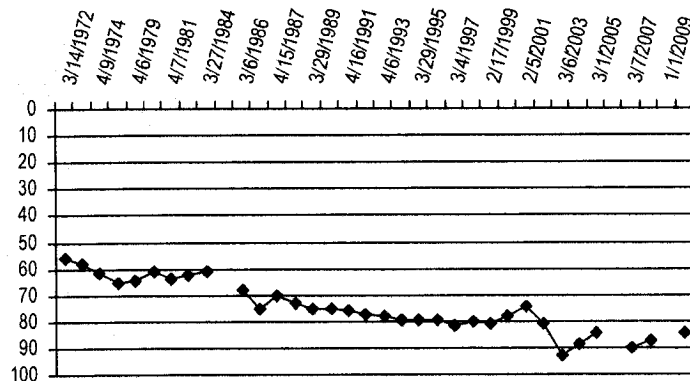


Well Name:	BS-10B	Owner:	BANNING LEWIS RANCHES
Permit #:	16010 - FP -	Location #:	SC01406208BD2
Division:	2	Water District:	10
Location:	Q160 Q40 Q10	County:	EL PASO
	NW SW	Section	8
		Twnshp	14 S
		Range	62 W S
		PM	
		Distance from section lines:	
		From N/S line:	
		From E/W line:	
UTM Coordinates (NAD83):	Northing (UTM y):	4299925.7	Easting (UTM x): 555458.5 GPS
Latitude/Longitude (decimal degrees):		38.846400	-104.360923
Surface Elevation (ft):	6000	Water Level Change	
Well depth (ft):	148	1 year:	
Aquifer(s):	QUATERNARY ALLUVIUM	5 year: 0.30	
		10 year: -6.49	

Measurements from last 10 years

Date	Depth to WL (ft)	Elev of WL (ft)	Change (ft)
2/1/2000	77.80	5922.20	2.70
2/5/2001	74.50	5925.50	3.30
2/26/2002	80.95	5919.05	-6.45
3/6/2003	93.05	5906.95	-12.10
2/20/2004	88.67	5911.33	4.38
3/1/2005	84.59	5915.41	4.08
2/27/2006			
3/7/2007	90.32	5909.68	
2/21/2008	86.90	5913.10	3.42
1/1/2009			
2/17/2010	84.29	5915.71	

All Historic Measurements



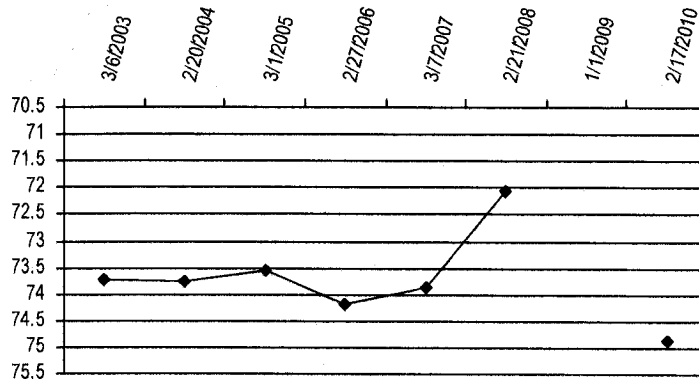
UPPER BLACK SQUIRREL

Well Name: BS-10R **Owner:**
Permit #: - - **Location #:** SC01406208CAD **USGS Site ID:**
Division: 2 **Water District:** 10 **County:** EL PASO
Location: Q160 Q40 Q10 Section Twnsh Range PM Distance from section lines:
 SW NE 8 14 S 62 W S From N/S line: From E/W line:
UTM Coordinates (NAD83): Northing (UTM y): 4301224.7 Easting (UTM x): 555360.5 GPS
Latitude/Longitude (decimal degrees): 38.858112 -104.361948
Surface Elevation (ft): 6035 **Water Level Change**
Well depth (ft): **1 year:**
Aquifer(s): QUATERNARY ALLUVIUM **5 year:** -1.29
10 year:

Measurements from last 10 years

Date	Depth to WL (ft)	Elev of WL (ft)	Change (ft)
3/6/2003	73.73	5961.27	
2/20/2004	73.78	5961.22	-0.05
3/1/2005	73.56	5961.44	0.22
2/27/2006	74.18	5960.82	-0.62
3/7/2007	73.87	5961.13	0.31
2/21/2008	72.05	5962.95	1.82
1/1/2009			
2/17/2010	74.85	5960.15	

All Historic Measurements

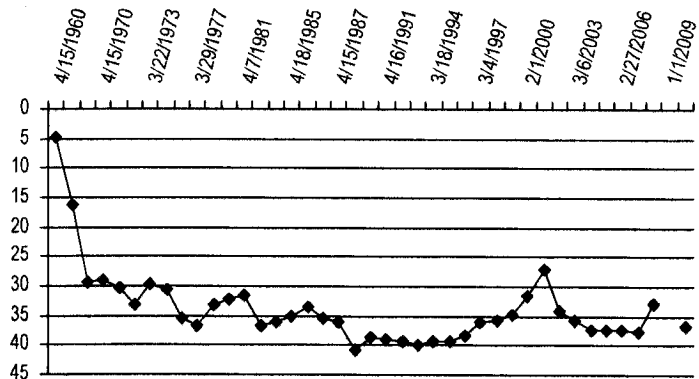


Well Name: BS-12 **Owner:** EVERITT HANDLE
Permit #: 2449 - FP - **Location #:** SC01406216CA **USGS Site ID:**
Division: 2 **Water District:** 10 **County:** EL PASO
Location: Q160 Q40 Q10 Section Twnsh Range PM Distance from section lines:
 SW NE 16 14 S 62 W S From N/S line: From E/W line:
UTM Coordinates (NAD83): Northing (UTM y): 4297895.6 Easting (UTM x): 556766.5 GPS
Latitude/Longitude (decimal degrees): 38.828024 -104.346019
Surface Elevation (ft): 5940 **Water Level Change**
Well depth (ft): 50 **1 year:**
Aquifer(s): QUATERNARY ALLUVIUM **5 year:** 0.67
10 year: -4.95

Measurements from last 10 years

Date	Depth to WL (ft)	Elev of WL (ft)	Change (ft)
2/1/2000	31.67	5908.33	3.20
2/5/2001	27.22	5912.78	4.45
2/26/2002	34.12	5905.88	-6.90
3/6/2003	35.67	5904.33	-1.55
2/20/2004	37.34	5902.66	-1.67
3/1/2005	37.29	5902.71	0.05
2/27/2006	37.27	5902.73	0.02
3/7/2007	37.78	5902.22	-0.51
2/21/2008	32.81	5907.19	4.97
1/1/2009			
2/17/2010	36.62	5903.38	

All Historic Measurements



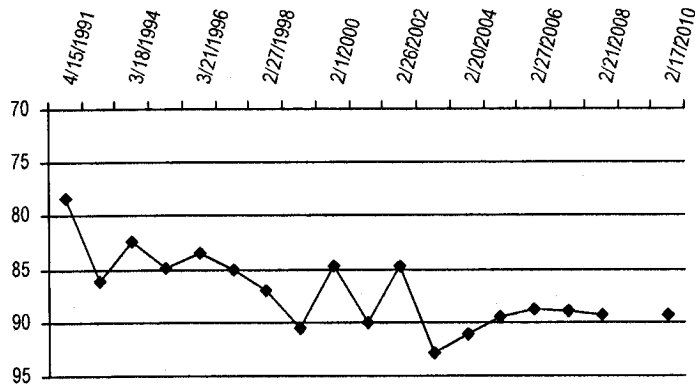
UPPER BLACK SQUIRREL

Well Name: BS-18 **Owner:**
Permit #: - - **Location #:** SC01406217AB **USGS Site ID:**
Division: 2 **Water District:** 10 **County:** EL PASO
Location: Q160 Q40 Q10 Section Twnshp Range PM Distance from section lines:
 NE NW 17 14 S 62 W S **From N/S line:** **From E/W line:**
UTM Coordinates (NAD83): Northing (UTM y): 4299033.7 Easting (UTM x): 555477.5 GPS
Latitude/Longitude (decimal degrees): 38.838361 -104.360776
Surface Elevation (ft): 5950 **Water Level Change**
Well depth (ft): 70 **1 year:**
Aquifer(s): QUATERNARY ALLUVIUM **5 year:** 0.06
10 year: -4.60

Measurements from last 10 years

Date	Depth to WL (ft)	Elev of WL (ft)	Change (ft)
2/1/2000	84.80	5865.20	5.70
2/5/2001	89.95	5860.05	-5.15
2/26/2002	84.67	5865.33	5.28
3/6/2003	92.91	5857.09	-8.24
2/20/2004	91.18	5858.82	1.73
3/1/2005	89.46	5860.54	1.72
2/27/2006	88.82	5861.18	0.64
3/7/2007	88.96	5861.04	-0.14
2/21/2008	89.28	5860.72	-0.32
1/1/2009			
2/17/2010	89.40	5860.60	

All Historic Measurements




Well Name: BS-08 **Owner:** ELLICOTT FIRE PROTECTION DISTRICT
Permit #: 13673 - FP - **Location #:** SC01406218BC **USGS Site ID:**
Division: 2 **Water District:** 10 **County:** EL PASO
Location: Q160 Q40 Q10 Section Twnshp Range PM Distance from section lines:
 NW SW 18 14 S 62 W S **From N/S line:** **From E/W line:**
UTM Coordinates (NAD83): Northing (UTM y): 4298189.7 Easting (UTM x): 553238.5 GPS
Latitude/Longitude (decimal degrees): 38.830894 -104.386638
Surface Elevation (ft): 5985 **Water Level Change**
Well depth (ft): 134 **1 year:**
Aquifer(s): QUATERNARY ALLUVIUM **5 year:** 5.03
10 year: 9.57

Measurements from last 10 years

Date	Depth to WL (ft)	Elev of WL (ft)	Change (ft)
2/5/2000	101.70	5883.30	-0.20
2/26/2002	100.90	5884.10	0.80
3/6/2003	99.35	5885.65	1.55
2/20/2004	98.37	5886.63	0.98
3/1/2005	97.16	5887.84	1.21
2/27/2006	96.39	5888.61	0.77
3/7/2007	95.72	5889.28	0.67
2/21/2008	94.48	5890.52	1.24
1/1/2009			
2/17/2010	92.13	5892.87	

All Historic Measurements



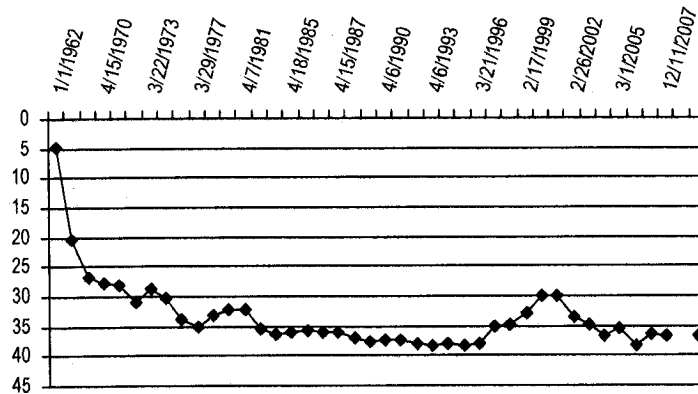
UPPER BLACK SQUIRREL

Well Name:	BS-13	Owner:	RAYMOND LEWIS
Permit #:	3485 - FP -	Location #:	SC01406221BA
Division:	2	Water District:	10
Location:	Q160 Q40 Q10	County:	EL PASO
	NW NE	Section	21
		Twnshp	14
		Range	62
		PM	W S
		Distance from section lines:	
		From N/S line:	
		From E/W line:	
UTM Coordinates (NAD83):	Northing (UTM y):	4297459.6	Easting (UTM x): 556693.5
Latitude/Longitude (decimal degrees):		38.824100	-104.346896
Surface Elevation (ft):	5920	Water Level Change	
Well depth (ft):	52	1 year:	
Aquifer(s):	QUATERNARY ALLUVIUM	5 year: -1.48	
		10 year: -6.66	

Measurements from last 10 years

Date	Depth to WL (ft)	Elev of WL (ft)	Change (ft)
2/1/2000	30.12	5889.88	2.60
2/5/2001	29.92	5890.08	0.20
2/26/2002	33.52	5886.48	-3.60
3/6/2003	34.90	5885.10	-1.38
2/20/2004	36.55	5883.45	-1.65
3/1/2005	35.30	5884.70	1.25
2/27/2006	38.31	5881.69	-3.01
3/7/2007	36.31	5883.69	2.00
12/11/2007	36.80	5883.20	-0.49
1/1/2009			
2/17/2010	36.78	5883.22	

All Historic Measurements

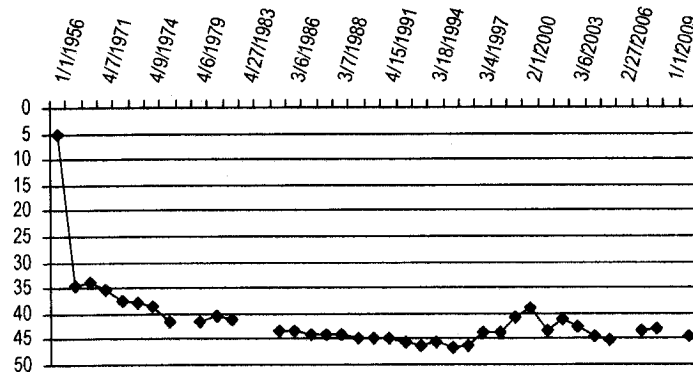


Well Name:	BS-14	Owner:	RAYMOND LEWIS
Permit #:	- -	Location #:	SC01406221BB
Division:	2	Water District:	10
Location:	Q160 Q40 Q10	County:	EL PASO
	NW NW	Section	21
		Twnshp	14
		Range	62
		PM	W S
		Distance from section lines:	
		From N/S line:	
		From E/W line:	
UTM Coordinates (NAD83):	Northing (UTM y):	4297140.6	Easting (UTM x): 556406.5
Latitude/Longitude (decimal degrees):		38.821244	-104.350228
Surface Elevation (ft):	5925	Water Level Change	
Well depth (ft):	61	1 year:	
Aquifer(s):	QUATERNARY ALLUVIUM	5 year: 1.01	
		10 year: -5.53	

Measurements from last 10 years

Date	Depth to WL (ft)	Elev of WL (ft)	Change (ft)
2/1/2000	38.80	5886.20	2.10
2/5/2001	43.55	5881.45	-4.75
2/26/2002	41.03	5883.97	2.52
3/6/2003	42.80	5882.20	-1.77
2/20/2004	44.61	5880.39	-1.81
3/1/2005	45.34	5879.66	-0.73
2/27/2006			
3/7/2007	43.30	5881.70	
2/21/2008	43.00	5882.00	0.30
1/1/2009			
2/17/2010	44.33	5880.67	

All Historic Measurements



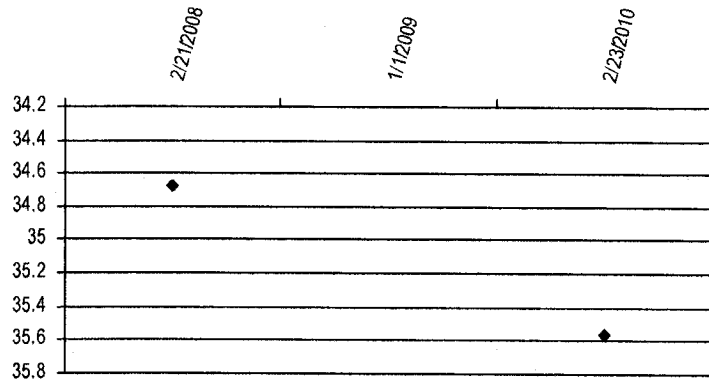
UPPER BLACK SQUIRREL

Well Name: BS-30 **Owner:** GEORGE & TED SCHUBERT
Permit #: 27553 - F - **Location #:** SC01406221CC **USGS Site ID:**
Division: 2 **Water District:** 10 **County:** EL PASO
Location: Q160 Q40 Q10 Section Twnshp Range PM Distance from section lines:
SW SW 21 14 S 62 W S **From N/S line:** **From E/W line:**
UTM Coordinates (NAD83): Northing (UTM y): 4296203.0 Easting (UTM x): 556479.0 GPS
Latitude/Longitude (decimal degrees):
Surface Elevation (ft): 5898 **Water Level Change**
Well depth (ft): 54 **1 year:**
Aquifer(s): QUATERNARY ALLUVIUM **5 year:**
10 year:

Measurements from last 10 years

Date	Depth to WL (ft)	Elev of WL (ft)	Change (ft)
2/21/2008	34.68	5863.32	
1/1/2009			
2/23/2010	35.56	5862.44	

All Historic Measurements

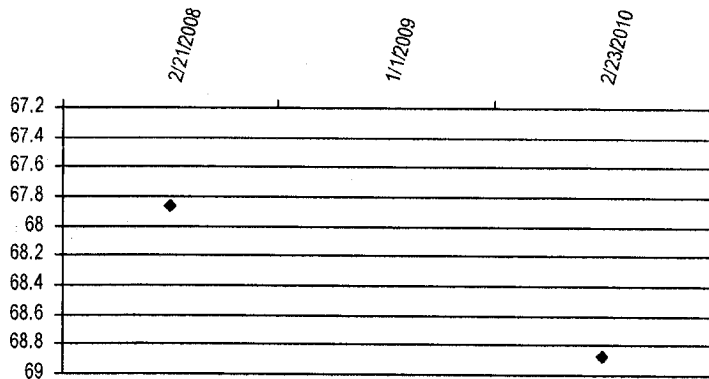


Well Name: BS-31 **Owner:** GEORGE & TED SCHUBERT
Permit #: 6970 - FP - **Location #:** SC01406229AB **USGS Site ID:**
Division: 2 **Water District:** 10 **County:** EL PASO
Location: Q160 Q40 Q10 Section Twnshp Range PM Distance from section lines:
NE NW 29 14 S 62 W S **From N/S line:** **From E/W line:**
UTM Coordinates (NAD83): Northing (UTM y): 4295579.0 Easting (UTM x): 555675.0 GPS
Latitude/Longitude (decimal degrees):
Surface Elevation (ft): 5878 **Water Level Change**
Well depth (ft): 96 **1 year:**
Aquifer(s): QUATERNARY ALLUVIUM **5 year:**
10 year:

Measurements from last 10 years

Date	Depth to WL (ft)	Elev of WL (ft)	Change (ft)
2/21/2008	67.87	5810.13	
1/1/2009			
2/23/2010	68.87	5809.13	

All Historic Measurements



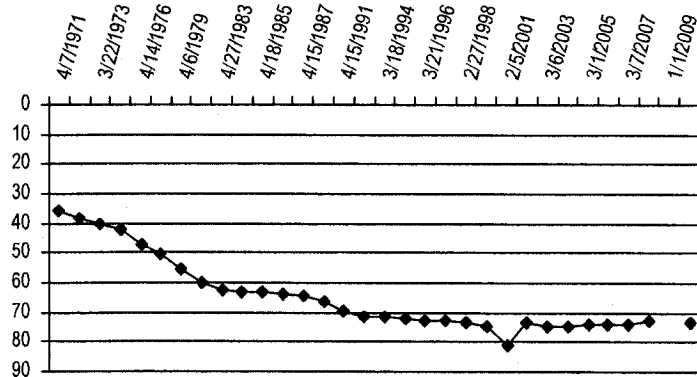
UPPER BLACK SQUIRREL

Well Name: BS-15B **Owner:**
Permit #: 20528 - FP - **Location #:** SC01406232BB **USGS Site ID:**
Division: 2 **Water District:** 10 **County:** EL PASO
Location: Q160 Q40 Q10 Section Twnshp Range PM Distance from section lines:
NW NW 32 14 S 62 W S From N/S line: From EW line:
UTM Coordinates (NAD83): **Northing (UTM y):** 4294218.7 **Easting (UTM x):** 554849.5 **GPS**
Latitude/Longitude (decimal degrees): 38.795012 -104.368395
Surface Elevation (ft): 5860 **Water Level Change**
Well depth (ft): 120 **1 year:**
Aquifer(s): QUATERNARY ALLUVIUM **5 year:** 0.75
10 year:

Measurements from last 10 years

Date	Depth to WL (ft)	Elev of WL (ft)	Change (ft)
2/5/2001	80.90	5779.10	-6.00
2/26/2002	73.50	5786.50	7.40
3/6/2003	74.58	5785.42	-1.08
2/20/2004	74.59	5785.41	-0.01
3/1/2005	74.32	5785.68	0.27
2/27/2006	74.05	5785.95	0.27
3/7/2007	74.34	5785.66	-0.29
2/21/2008	72.49	5787.51	1.85
1/1/2009			
2/17/2010	73.57	5786.43	

All Historic Measurements

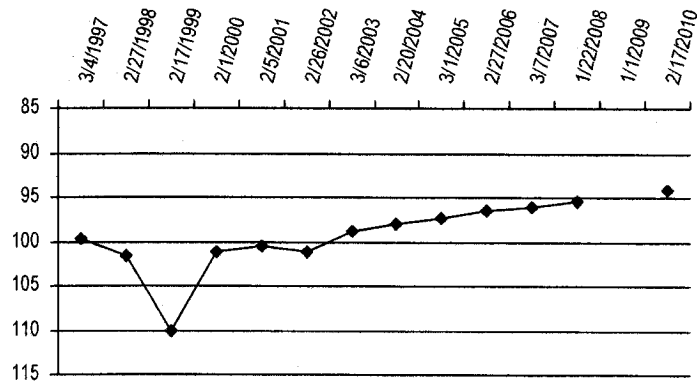


Well Name: BS-23 **Owner:**
Permit #: 16516 - - **Location #:** SC01406324AA **USGS Site ID:**
Division: 2 **Water District:** 10 **County:** EL PASO
Location: Q160 Q40 Q10 Section Twnshp Range PM Distance from section lines:
NE NE 32 14 S 63 W S From N/S line: From EW line:
UTM Coordinates (NAD83): **Northing (UTM y):** 4297546.7 **Easting (UTM x):** 553173.5 **GPS**
Latitude/Longitude (decimal degrees): 38.825104 -104.387437
Surface Elevation (ft): 5981 **Water Level Change**
Well depth (ft): 110 **1 year:**
Aquifer(s): QUATERNARY ALLUVIUM **5 year:** 3.23
10 year: 7.11

Measurements from last 10 years

Date	Depth to WL (ft)	Elev of WL (ft)	Change (ft)
2/1/2000	101.20	5879.80	8.90
2/5/2001	100.52	5880.48	0.68
2/26/2002	101.15	5879.85	-0.63
3/6/2003	98.90	5882.10	2.25
2/20/2004	97.97	5883.03	0.93
3/1/2005	97.32	5883.68	0.65
2/27/2006	96.47	5884.53	0.85
3/7/2007	96.13	5884.87	0.34
1/22/2008	95.40	5885.60	0.73
1/1/2009			
2/17/2010	94.09	5886.91	

All Historic Measurements



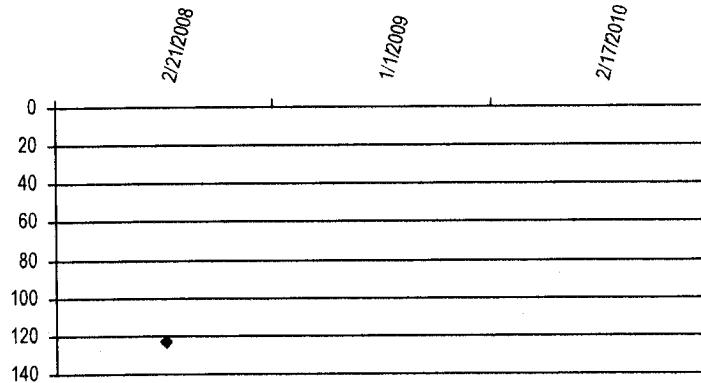
UPPER BLACK SQUIRREL

Well Name: BS-29	Owner: ELLICOTT SPRINGS RESOURCES LLC- JA
Permit #: 11197 - FP -	Location #: SC01506314AD
Division: 1	Water District: 10
Location: Q160 Q40 Q10 Section Twnshp Range PM	County: EL PASO
NE SE 14 15 S 63 W S	Distance from section lines:
	From N/S line: From EW line:
UTM Coordinates (NAD83): Northing (UTM y): 4288616.0 Easting (UTM x): 551396.0 GPS	
Latitude/Longitude (decimal degrees):	
Surface Elevation (ft): 5762	Water Level Change
Well depth (ft): 197	
Aquifer(s): QUATERNARY ALLUVIUM	

Measurements from last 10 years

Date	Depth to WL (ft)	Elev of WL (ft)	Change (ft)
2/21/2008	123.23	5638.77	
1/1/2009			
2/17/2010			

All Historic Measurements

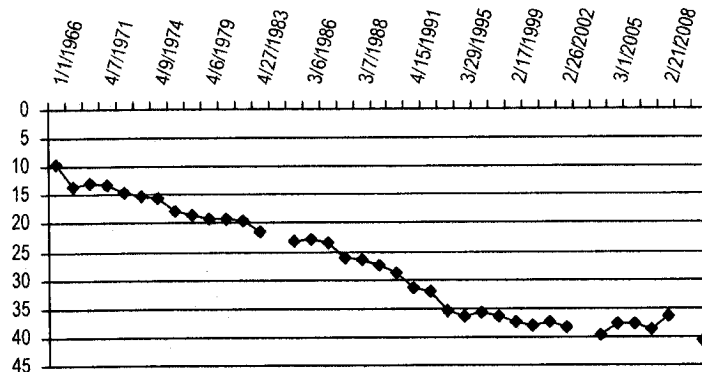


Well Name: BS-16	Owner: JERRY FARMER
Permit #: 2451 - FP -	Location #: SC01506324DA1
Division: 2	Water District: 10
Location: Q160 Q40 Q10 Section Twnshp Range PM	County: EL PASO
NE SE 24 15 S 63 W S	Distance from section lines:
	From N/S line: From EW line:
UTM Coordinates (NAD83): Northing (UTM y): 4287005.7 Easting (UTM x): 553039.4 GPS	
Latitude/Longitude (decimal degrees): 38.730125 -104.389791	
Surface Elevation (ft): 5690	Water Level Change
Well depth (ft): 67	
Aquifer(s): QUATERNARY ALLUVIUM	

Measurements from last 10 years

Date	Depth to WL (ft)	Elev of WL (ft)	Change (ft)
2/1/2000	38.09	5651.91	-0.81
2/5/2001	37.54	5652.46	0.55
2/26/2002	38.24	5651.76	-0.70
3/6/2003			
2/20/2004	39.78	5650.22	
3/1/2005	37.60	5652.40	2.18
2/27/2006	37.80	5652.20	-0.20
3/7/2007	38.87	5651.13	-1.07
2/21/2008	36.53	5653.47	2.34
1/1/2009			
2/17/2010	40.84	5649.16	

All Historic Measurements



UPPER BLACK SQUIRREL

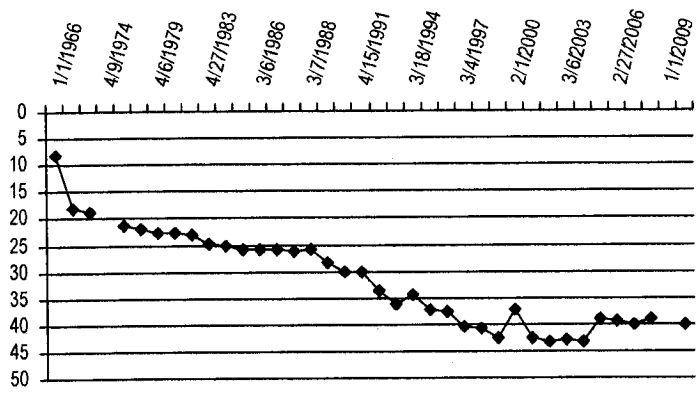
Well Name: BS-17 **Owner:** DANIEL FARMER
Permit #: 6494 - FP - **Location #:** SC01506324DA2 **USGS Site ID:**
Division: 2 **Water District:** 10 **County:** EL PASO
Location: Q160 Q40 Q10 Section Twnshp Range PM Distance from section lines:
 SE NE 24 15 S 63 W S From N/S line: From E/W line:
UTM Coordinates (NAD83): Northing (UTM y): 4287002.0 Easting (UTM x): 552956.0 GPS
Latitude/Longitude (decimal degrees): 38.730100 -104.390750

Surface Elevation (ft): 5680 **Water Level Change**
Well depth (ft): 31 **1 year:**
Aquifer(s): QUATERNARY ALLUVIUM **5 year:** -0.84
10 year: -2.80

Measurements from last 10 years

Date	Depth to WL (ft)	Elev of WL (ft)	Change (ft)
2/1/2000	37.15	5642.85	5.30
2/5/2001	42.70	5637.30	-5.55
2/26/2002	43.31	5636.69	-0.61
3/6/2003	42.90	5637.10	0.41
2/20/2004	43.15	5636.85	-0.25
3/1/2005	39.11	5640.89	4.04
2/27/2006	39.37	5640.63	-0.26
3/7/2007	40.04	5639.96	-0.67
12/11/2007	39.10	5640.90	0.94
1/1/2009			
2/17/2010	39.95	5640.05	

All Historic Measurements



Well Name: BS-26 **Owner:** USGS
Permit #: 31379 - M - **Location #:** SC01506324DB **USGS Site ID:**
Division: 2 **Water District:** 10 **County:** EL PASO
Location: Q160 Q40 Q10 Section Twnshp Range PM Distance from section lines:
 SE NW 24 15 S 63 W S From N/S line: From E/W line:
UTM Coordinates (NAD83): Northing (UTM y): 4286989.0 Easting (UTM x): 552918.0 GPS
Latitude/Longitude (decimal degrees):

Surface Elevation (ft): 5680 **Water Level Change**
Well depth (ft): 225 **1 year:**
Aquifer(s): LARAMIE FOX HILLS **5 year:**
10 year:
 QUATERNARY ALLUVIUM

Measurements from last 10 years

Date	Depth to WL (ft)	Elev of WL (ft)	Change (ft)
2/27/2006	43.84	5636.16	
3/7/2007	43.28	5636.72	0.56
1/22/2008	41.20	5638.80	2.08
1/1/2009			
2/17/2010			

All Historic Measurements

