

2019 Colorado Big Game

APPLICATION & CORRECTION DEADLINE: APRIL 2 DEER ELK PRONGHORN MOOSE BEAR



ONLINE FEATURES

Check out more Colorado Parks & Wildlife on our VIMEO & YOUTUBE CHANNELS



Buy/Apply Online >
Licenses and applications

License Agent List >
Find an agent near you

VIDEOS:

WHAT'S NEW: 2019



HOW TO APPLY FOR THE DRAW & ACCOUNT SET-UP




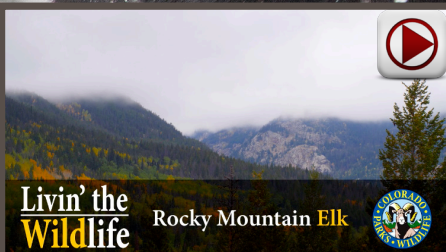
5-YEAR SEASON STRUCTURE: CPW NEEDS YOUR INPUT



HUNTING IN WARM WEATHER



LIVIN' THE WILDLIFE: ROCKY MOUNTAIN ELK & SHIRAS MOOSE



© Justin Park

2019 BIG GAME BROCHURE CORRECTIONS

UPDATED: FEB. 27, 2019



Please see the Colorado Parks and Wildlife website at cpw.state.co.us/bg/regulations for complete regulation information.

NOTE: THE ONLINE VERSION OF THE BROCHURE HAS THE MOST ACCURATE, UP-TO-DATE INFORMATION.

| PAGE | CORRECTION | AS PRINTED IN BROCHURE |
|-------------------------|--|---|
| WHAT'S NEW: 2019 | | |
| 1 | <p>Important information was omitted at publication regarding the Harvest Information Program (HIP) and small game licenses (<i>residents and nonresidents</i>) or small game/fishing combination licenses (<i>residents only</i>) purchased as qualifying licenses for the big game draw.</p> <p>The correct information is: Before you hunt small game, (includes waterfowl, other migratory birds), or hunt or trap furbearers, you must register with the HIP program at www.colohip.com or 866-COLO-HIP (866-265-6447). Although small game licenses go on sale March 1, HIP numbers are not available until April 1.</p> <p><i>The online version of the brochure has been updated with this correction.</i></p> | <div style="border: 1px solid black; padding: 10px;"> <p>► ALL APPLICANTS, INCLUDING YOUTH, MUST PURCHASE A QUALIFYING LICENSE TO APPLY FOR THE BIG GAME DRAW: Qualifying licenses are spring turkey, annual small game, annual resident combination small game/fishing and veteran's lifetime resident combination small game/fishing. Licenses must be valid for the current license year, April 1, 2019–March 31, 2020.</p> <p>All qualifying licenses can be purchased starting March 1. Applicants must purchase a qualifying license even if applying for a preference point as a first-choice option. <i>Online draw applications will not be accessible until you purchase your qualifying license.</i> Go online for more details: cpw.state.co.us/feechanges</p> </div> <p style="text-align: right;"><i>page 1</i></p> |
| WHAT'S NEW: 2019 | | |
| 1, 2 | <p>A clarification about those who get the preference point fee waived has been added since publication.</p> <p>The clarification is: The preference point fee is waived for youth, resident lifetime license holders and residents who are in the military on active duty outside Colorado.</p> <p>Resident lifetime licenses are the veteran's lifetime combination small game/fishing license and the senior lifetime low-income fishing license.</p> <p><i>The online version of the brochure has been updated with this correction.</i></p> | <div style="border: 1px solid black; padding: 10px;"> <p>► MOOSE, ROCKY MOUNTAIN BIGHORN SHEEP AND MOUNTAIN GOAT NOW HAVE A PREFERENCE AND WEIGHTED POINT FEE: Draw applicants who are unsuccessful in drawing their first choice hunt, or who apply for a preference point hunt code as their first choice, will be charged a \$50 resident or \$100 non-resident preference point fee for Rocky Mountain bighorn sheep, mountain goat and moose. Youth do not have to pay the preference point fee.</p> <p>Applicants will have the option to OPT IN or OPT OUT of paying the preference point fee while filling out their draw application(s). If they OPT OUT, they will not be charged the fee and will NOT acquire a preference or weighted point for 2019. This includes applicants who apply for a preference point hunt code as their first choice. All other big-game species no longer have a preference point fee. See pages 3 and page 18 for more details on preference points.</p> </div> <p style="text-align: right;"><i>page 1</i></p> <div style="border: 1px solid black; padding: 10px; margin-top: 10px;"> <p>MOOSE</p> <p>► MOOSE, ROCKY MOUNTAIN BIGHORN SHEEP AND MOUNTAIN GOAT NOW HAVE A PREFERENCE AND WEIGHTED POINT FEE: Draw applicants who are unsuccessful in drawing their first choice hunt, or who apply for a preference point hunt code as their first choice, will be charged a \$50 resident or \$100 non-resident preference point fee for Rocky Mountain bighorn sheep, mountain goat and moose. Youth do not have to pay the preference point fee.</p> <p>Applicants will have the option to OPT IN or OPT OUT of paying the preference point fee while filling out their draw application(s). If they OPT OUT, they will not be charged the fee and will NOT acquire a preference or weighted point for 2019. This includes applicants who apply for a preference point hunt code as their first choice. All other big-game species no longer have a preference point fee. See pages 3 and page 18 for more details on preference points.</p> </div> <p style="text-align: right;"><i>page 2</i></p> |

continued on next page

HYBRID DRAW

9

A clarification to the Hybrid Draw has been added since publication.

The clarification is: An asterisk (*) next to a hunt code means that those particular hunts had a low number of available licenses in previous years and may not have licenses available for the Hybrid Draw in 2019.

The online version of the brochure has been updated with this correction.

HYBRID DRAW
DEER, ELK, PRONGHORN

To expand quality opportunities to big-game hunters, the Colorado Parks and Wildlife Commission offers a "hybrid" drawing for select elk, deer, pronghorn and bear licenses.

The purpose of the draw is to give hunters additional opportunity to draw a license for some of the state's premier deer, elk, pronghorn and bear hunting areas.

Hunters who normally would not have enough preference points to draw these licenses now have a slight chance to draw a small number of the most coveted licenses through this process. Nonresident caps apply. (Units with low numbers of available licenses may not have any remaining for the Hybrid Drawing.)

HUNTER QUALIFICATIONS
Qualified hunters wishing to participate in the Hybrid Draw must meet the following criteria and choose from the hunt codes listed at right as their first choice on their application.

- Hunters must have a minimum of five preference points for the species they wish to hunt to participate in the Hybrid Drawing.
- Hunters must apply individually; group applications are not accepted.
- Hunt codes that contain a W are Ranching for Wildlife properties. These hunts are for Colorado residents only.

HOW IT WORKS
In hunt codes that require 10 or more resident preference points to draw (based on a 3-year average ending with the 2009 drawing), up to 20 percent of the available licenses may be issued through a random drawing. Qualified resident and nonresident hunters who select applicable hunt codes (listed at right) and have at least five preference points for that species will automatically enter the Hybrid Drawing.

- These hunt codes must be entered as your first choice on your application.
- Winning applicants in the Hybrid Drawing will be selected randomly.
- Hunters who successfully draw a license in the Hybrid Drawing lose all of their preference points for that species. Unsuccessful applicants will be awarded one point.

DEER — HYBRID DRAW HUNT CODES

| | | | |
|--------------|--------------|--------------|--------------|
| D-E-025-W1-R | D-M-005-W1-R | D-M-083-W1-R | D-M-136-W2-R |
| D-E-104-W1-R | D-M-010-W1-R | D-M-085-W1-R | D-M-142-L1-R |
| D-E-211-W1-R | D-M-066-04-R | D-M-103-L1-R | D-M-851-W1-R |

ELK — HYBRID DRAW HUNT CODES

| | | | |
|--------------|--------------|--------------|--------------|
| E-E-001-E1-R | E-E-010-W1-R | E-E-201-E1-R | E-M-061-01-M |
| E-E-002-E1-R | E-E-083-W1-R | E-E-201-01-A | E-M-201-01-M |
| E-E-002-01-A | E-E-084-W1-R | E-E-851-W1-R | E-M-851-01-R |
| E-E-005-W1-R | E-E-084-W2-R | E-M-001-01-M | E-M-851-03-R |
| E-E-010-E1-R | E-E-085-W1-R | E-M-002-01-M | |
| E-E-010-01-A | E-E-104-W1-R | E-M-010-01-M | |

PRONGHORN — HYBRID DRAW HUNT CODES

| | | | |
|--------------|--------------|--------------|--------------|
| A-E-006-W1-R | A-M-005-W1-R | A-M-079-01-R | A-M-201-01-R |
| A-E-104-W1-R | A-M-010-01-R | A-M-080-01-R | A-M-441-W1-R |
| A-M-003-01-R | A-M-066-01-M | A-M-136-W2-R | A-M-551-01-R |
| A-M-003-W1-R | A-M-066-01-R | A-M-201-01-A | |
| A-M-004-W1-R | A-M-067-01-R | | |

NOTE: There are no qualifying Hybrid Draw hunts for bear in 2019.

CPW.STATE.CO.US

page 9

APPLICATIONS & PREFERENCE POINTS

16

The URL for finding information on clearing a rejected payment was inaccurate at the time of publication.

The correct webpage address is: cpw.state.co.us (click "Buy & Apply")

The online version of the brochure has been updated with this correction.

► **REJECTED PAYMENT:** If we're unable to charge your credit card for your license, we'll attempt to notify you via email (be sure to check your spam folder). It is still your responsibility to check your account and pay for your license you draw. To clear a rejected payment, go online for directions to pay for your license in your profile (cpw.state.co.us/cpwshop), all the toll-free purchase line (800-244-5613), or go to any CPW location.

page 16

DEER

26

The GMU description note for unit group 56, 57 was incorrect at the time of publication because it only included unit 56.

The correct description note is: Both units 56 and 57 are huntable only in the area bounded on N and E by Colo. 291; on S by U.S. 50; on W by Colo. 285. Manner of take restrictions on limited public land.

The online version of the brochure has been updated with this correction.

| | | NOV. 13-17 | BUCK | D-M-053-04-R | A |
|----|---|----------------------|------|--------------|---|
| 56 | 48, 56, 481, 561 above timberline | Sept. 7-15 Early | Buck | D-M-048-E1-R | A |
| | 48, 56, 481, 561 | Oct. 19-27 | Buck | D-M-048-02-R | A |
| | | Nov. 2-10 | Buck | D-M-048-03-R | A |
| | 56 private land only | Oct. 19-27 | Doe | D-F-056-P2-R | B |
| | | Nov. 2-10 | Doe | D-F-056-P3-R | B |
| | 56, 57 | Sept. 1-Oct. 31 Late | Doe | D-F-056-L1-R | C |
| | 56 Huntable area bounded on N and E by Colo. 291; on S by U.S. 50; on W by Colo. 285. Manner of take restrictions on limited public land. | | | | |
| 57 | 49, 57, 58, 581 | Oct. 19-27 | Buck | D-M-049-02-R | A |
| | | Nov. 2-10 | Buck | D-M-049-03-R | A |
| | 49, 57 | Oct. 19-27 | Doe | D-F-049-02-R | A |
| | | Nov. 2-10 | Doe | D-F-049-03-R | A |
| | 49, 57 private land only | Oct. 19-27 | Doe | D-F-049-P2-R | B |
| | | Nov. 2-10 | Doe | D-F-049-P3-R | B |
| | 56, 57 | Sept. 1-Oct. 31 Late | Doe | D-F-056-L1-R | C |
| | 56 Huntable area bounded on N and E by Colo. 291; on S by U.S. 50; on W by Colo. 285. Manner of take restrictions on limited public land. | | | | |

page 26

ELK

33 The information regarding the San Luis Valley Refuge elk permits was not correct at the time of publication.

The correct information is:
Access permits are now available for the Alamosa (GMU 83) and Monte Vista (GMU 80) National Wildlife Refuges. To be eligible for one of the access permits, hunters must have purchased an archery, muzzleloader, or rifle license valid for the GMU in which the desired refuge lies. For information on how to enter into the permit drawing, call the CPW Monte Vista Office at 719-587-6900.

The Baca National Wildlife Refuge (GMU 82) is now open to hunters who have purchased a valid regular season public land elk license for GMU 82. Contact the Monte Vista office for refuge-specific rules and information.

The online version of the brochure has been updated with this correction.

SAN LUIS VALLEY REFUGE ELK PERMITS

Access permits are now available for the Alamosa, Baca and Monte Vista National Wildlife Refuges. To be eligible for one of the new access permits, hunters must hold an either-sex archery, an antlered muzzleloader, an antlered or either-sex first rifle, an antlered or either-sex fourth rifle or any limited antlerless license in GMUs 80, 82 or 83. For information on how to enter into the permit drawing, call the CPW Monte Vista Office at 719-587-6900.

page 33

ELK

44 Two hunt codes in the rifle elk section were incorrect at the time of publication. One incorrect code was in unit group 71, 72, 73, 711 and the other incorrect code was in unit 71.

The correct hunt codes are:
E-M-071-04-R (not E-F-071-04-R) and E-F-071-02-R (not E-M-071-02-R).

The online version of the brochure has been updated with this correction.

| | | <i>Late</i> | | | | |
|-----------|---|-------------|------------|--------------|--------------|---|
| 71 | 71, 72, 73, 711 | Oct. 12–16 | Bull | E-M-071-01-R | A | |
| | | Nov. 13–17 | Cow | E-F-071-01-R | A | |
| | 71 | Oct. 19–27 | Bull | E-F-071-04-R | A | |
| | | Nov. 2–10 | Cow | E-M-071-02-R | A | |
| | 71, 72, 73, 711 <i>private land only</i> | Nov. 13–17 | Bull | E-M-071-04-R | A | |
| | | Oct. 12–16 | Bull | E-M-071-P1-R | A | |
| | private land only | Nov. 13–17 | Cow | E-F-071-P1-R | A | |
| | | Nov. 13–17 | Bull | E-M-071-P4-R | A | |
| | | | Nov. 13–17 | Cow | E-F-071-P4-R | A |
| | | | Nov. 13–17 | Bull | E-M-071-01-R | A |

page 44

LAND CLOSURES & USE RESTRICTIONS

60 The application deadline for Sharptail Ridge SWA was incorrect at the time of publication.

The correct application deadline date is: Monday, Aug. 12.

The online version of the brochure has been updated with this correction.

SHARPTAIL RIDGE SWA (UNIT 51)

Deer and elk hunting only by permit. Permits are valid for 2–3 days, starting after Labor Day weekend. A limited deer or elk license for unit 51 is required to apply.

Applications are available from CPW’s Northeast Regional Office in Denver, 6060 Broadway, 303-291-7227. Maximum of two applicants per group. Application deadline is Fri., Aug. 10. Successful applicants are notified by mail. Date, time, location of drawing is on application.

page 60

Click the page number to go straight to any page.

CONTENTS

- WHAT'S NEW: 2019**1-2
- LICENSE INFORMATION, OPTIONS & AVAILABILITY**3-6
 - License, application, Habitat Stamp & preference point fees3
 - **NEW Preference point fee flowchart** & Habitat Stamp information.....3
 - Hunter education; residency & license requirements; special licenses4
 - Sales/important dates; leftover draw; license types & allocations5
 - Landowner Preference Program (LPP); auction & raffle licenses6
- YOUTH HUNTING**7-9
 - Youth hunting rules for all big-game species7
 - **MAPS:** Youth deer, elk & pronghorn hunting8-9
- HYBRID DRAW**9
- GENERAL INFORMATION**10-12
 - Field information & reference: big-game species identification chart10
 - Big game hunting hours; sunrise/sunset table11
 - Shed antler collection closure; Ranching for Wildlife (RFW)11
 - Guides & outfitters; dream hunts; harvest surveys11
 - Chronic Wasting Disease (CWD) information; GPS tips; herd management12
 - TIPS; OHV use; accidental kills; certified hay; hunting with horses12
- HUNTING LAWS**13-15
 - Legal methods of take; legal firearms & bows chart13
 - Illegal activities; hunter orange & pink requirements14
 - Bag limits; carcass tags & **NEW license/carcass tag example**; evidence of sex15
 - Transporting game meat; donating game meat15
- APPLICATIONS & PREFERENCE POINTS**16-18
 - Application & correction deadline; payment deadline; contact CPW16
 - Account, application & payment information16
 - Refunds, reissues & exchanges; **NEW reversals**16
 - How to read hunt codes; how to read hunt code tables17
 - Preference points; **NEW preference point fee**; group applications; draw results18
- DEER**19-31
 - Season dates; need-to-know information; List A, B & C licenses chart19
 - CWD information for GMUs in hunt code tables20
 - Hunt code tables20-29
 - Season Choice hunt code table29
 - **MAP:** Over-the-counter whitetail-only hunts & identification30
 - Whitetail-only hunt code tables31
- ELK**32-47
 - Season dates; need-to-know information; preference point hunt code32
 - Antler point restrictions; List A, B & C licenses chart33
 - Over-the-counter, Gunnison Basin hunts & San Luis Valley permit information33
 - **MAP:** Over-the-counter antlerless archery hunts34
 - **MAP:** Over-the-counter antlered & either-sex archery hunts35
 - **MAP:** Over-the-counter antlered 2nd & 3rd season rifle hunts36
 - **MAP:** Over-the-counter either-sex plains rifle hunts37
 - Hunt code tables37-47
- PRONGHORN**48-52
 - Season dates; need-to-know information; List A, B & C licenses chart48
 - Preference point hunt code, definitions48
 - **MAP:** Over-the-counter either-sex archery hunts49
 - Hunt code tables50-52
- MOOSE**53-55
 - Season dates; need-to-know information; List A, B & C licenses chart53
 - Preference point hunt code; RFW hunt code table53
 - Hunt code tables54-55
- BEAR**56-59
 - Season dates; need-to-know information; List A, B & C licenses chart56
 - Preference point hunt code; mandatory inspections; RFW hunt code table56
 - Hunt code tables57-58
 - Over-the-counter with caps & concurrent rifle season hunt codes58-59
- LANDS**60-65
 - Land closures; special use restrictions; statewide restrictions60
 - Game management unit (GMU) descriptions61-64
 - **MAP:** GMU & CWD map65
- IMPORTANT DATES** **BACK COVER**

Printed for free distribution by:

COLORADO PARKS AND WILDLIFE (CPW)

6060 Broadway, Denver, CO 80216 • 303-297-1192

cpw.state.co.us



OUR MISSION: The mission of Colorado Parks and Wildlife is to perpetuate the wildlife resources of the state, to provide a quality state parks system and to provide enjoyable and sustainable outdoor recreation opportunities that educate and inspire current and future generations to serve as active stewards of Colorado's natural resources.

COLORADO PARKS AND WILDLIFE DIRECTOR

Bob D. Broscheid

COLORADO PARKS AND WILDLIFE COMMISSION MEMBERS, as of January 2019

- | | |
|--------------------------------|-----------------------------------|
| John Howard, Chair | Carrie Besnette Hauser |
| Michelle Zimmerman, Vice-Chair | Marvin McDaniel |
| James Vigil, Secretary | Colleen Pepler |
| Robert W. Bray | Jennifer Rieke Taylor |
| Matthew Burkett | Dan Gibbs, ex-officio member |
| Charles Garcia | Kate Greenberg, ex-officio member |
| Marie Haskett | Bob D. Broscheid, CPW Director |

REGULATION BROCHURE EDITOR

Chelsea Harlan

COVER PHOTO

© Donald Jones

PRINTED

February 2019 by Publication Printers, Denver: 550,000 copies

Printing paid for with hunting and fishing license fees.

CPW receives federal financial assistance from the U.S. Fish and Wildlife Service. In accordance with Title VI of the Civil Rights Act of 1964, Section 504 of the Rehabilitation Act of 1973, Title II of the Americans with Disabilities Act of 1990, the Age Discrimination Act of 1975 and Title IX of the Education Amendments of 1972, the U.S. Department of the Interior and its bureaus prohibit discrimination on the basis of race, color, national origin, age, disability or sex.

NOTICE: Laws and regulations in this brochure are paraphrased for easier understanding and are intended only as a guide. Complete Colorado wildlife statutes and regulations are available at CPW offices listed below and online: cpw.state.co.us/regulations

CPW REGIONAL AND AREA OFFICE LOCATIONS

ADMINISTRATION

1313 Sherman St., #618
Denver, 80203
303-297-1192

ONLY the offices below can assist hunters with animal checks and taking samples that are related to hunting activities. See the CPW website for a complete list of our parks locations that can also sell licenses, issue duplicate licenses and accept licenses for refunds.

BRUSH

28167 County Rd. T
Brush, 80723
970-842-6300

GRAND JUNCTION

711 Independent Ave.
Grand Junction, 81505
970-255-6100

MONTE VISTA

0722 S. Rd. 1 E.
Monte Vista, 81144
719-587-6900

COLORADO SPRINGS

4255 Sinton Rd.
Colorado Springs, 80907
719-227-5200

GUNNISON

300 W. New York Ave.
Gunnison, 81230
970-641-7060

MONTROSE

2300 S. Townsend Ave.
Montrose, 81401
970-252-6000

DENVER

6060 Broadway
Denver, 80216
303-291-7227

HOT SULPHUR SPRINGS

346 Grand County Rd. 362
Hot Sulphur Springs, 80451
970-725-6200

PUEBLO

600 Reservoir Rd.
Pueblo, 81005
719-561-5300

DURANGO

151 E. 16th St.
Durango, 81301
970-247-0855

LAMAR

2500 S. Main St.
Lamar, 81052
719-336-6600

SALIDA

7405 Hwy. 50
Salida, 81201
719-530-5520

FORT COLLINS

317 W. Prospect Rd.
Fort Collins, 80526
970-472-4300

MEEKER

73485 Hwy. 64
Meeker, 81641
970-878-6090

STEAMBOAT SPRINGS

925 Weiss Dr.
Steamboat Springs, 80487
970-870-2197

GLENWOOD SPRINGS

0088 Wildlife Way
Glenwood Springs, 81601
970-947-2920

WHAT'S NEW: 2019 REGULATION CHANGES & NEW INFORMATION

- ▶ **FUTURE GENERATIONS ACT PASSED THE 2018 STATE LEGISLATURE:** Thank you to all of the hunters and anglers who helped support the Future Generations Act and Colorado Parks and Wildlife. This act is a huge step for funding wildlife conservation. You'll see some changes for 2019, including a small fee increase for resident licenses and the Wildlife Education Fund. **See table below and find the full 2018/2019 fee comparison chart online: cpw.state.co.us/feechanges**
- ▶ **APPLICATION FEE INCREASE:** The application processing fee will be \$7 for residents and \$9 for nonresidents in 2019. The fees are based on the cost of processing in-state and out-of-state applications.
- ▶ **THE APPLICATION AND CORRECTION DEADLINE HAS CHANGED:** Draw applications and any corrections to the applications must be submitted by **8 P.M. MT on APRIL 2** instead of midnight.
- ▶ **ALL APPLICANTS, INCLUDING YOUTH, MUST PURCHASE A QUALIFYING LICENSE TO APPLY FOR THE BIG GAME DRAW:** Qualifying licenses are spring turkey, annual small game, annual resident combination small game/fishing and veteran's lifetime resident combination small game/fishing. Licenses must be valid for the current license year, April 1, 2019–March 31, 2020.
All qualifying licenses can be purchased starting March 1. Applicants must purchase a qualifying license even if applying for a preference point as a first-choice option. *Online draw applications will not be accessible until you purchase your qualifying license.* Go online for more details: cpw.state.co.us/feechanges
- ▶ **MOOSE, ROCKY MOUNTAIN BIGHORN SHEEP AND MOUNTAIN GOAT NOW HAVE A PREFERENCE AND WEIGHTED POINT FEE:** Draw applicants who are unsuccessful in drawing their first choice hunt, or who apply for a preference point hunt code as their first choice, will be charged a \$50 resident or \$100 non-resident preference point fee for Rocky Mountain bighorn sheep, mountain goat and moose. The fee is waived for youth, resident lifetime license holders and residents who are in the military on active duty outside Colorado.
 Applicants will have the option to **OPT IN** or **OPT OUT** of paying the preference point fee while filling out their draw application(s). If they **OPT OUT**, they will not be charged the fee and will **NOT** acquire a preference or weighted point for 2019. This includes applicants who apply for a preference point hunt code as their first choice. **All other big-game species no longer have a preference point fee.** See pages 3 and page 18 for more details on preference points.
- ▶ **PENALTIES FOR MISSING THE PAYMENT DEADLINE:** If you're successful in the draw but don't pay for your license by the payment deadline, your license will be surrendered, and you will lose both the license and any preference points you used to draw it. **THE PAYMENT DEADLINE IS FINAL: June 21.**
- ▶ **CHECK YOUR ONLINE ACCOUNT EARLY AND OFTEN:** Make sure your credit card information is up to date, as well as your phone number, mailing address, email address and other contact information. Be sure to check your information after the draw, too, for draw results, preference point levels and payments.
- ▶ **HUNTERS WHO ARE SUCCESSFUL IN THE DRAW NOW HAVE THE OPTION TO REVERSE THEIR LICENSE INSTEAD OF RETURN IT:** If you successfully get a license through the draw and your hunting plans change, you can now call CPW at 303-297-1192 to reverse your license instead of return it. You won't have to submit the refund paperwork or pay the \$15 refund fee if you call by **5 P.M. MT on JUNE 14** to request a reversal. After this deadline, the refund process will be the same as usual. See page 16 for reversal and refund process details.
- ▶ **MANDATORY CHRONIC WASTING DISEASE (CWD) TESTING IN SELECT GMUs:** In 2019, CPW will require mandatory submission of CWD test samples (heads) from all deer harvested during any of the rifle seasons from select GMUs. Hunters that harvest a deer in the specified hunt codes (all of the plains GMUs and some GMUs west of I-25) will be required to submit their deer head to a CPW submission site for testing. There will be no charge for mandatory testing.
 All deer harvested with a Season Choice license are also included in mandatory testing, regardless of the season the deer was harvested. Get more information about where and how to submit a CWD sample at cpw.state.co.us/cwd. Also see page 12 of this brochure for more about CWD.
- ▶ **VOLUNTARY CWD TESTING FEE WAIVED FOR SELECT GMUs:** In 2019, testing fees for voluntary submissions will be waived for all deer harvested (e.g. for archery, muzzleloader seasons) within the same GMUs that are selected for mandatory testing. All other GMUs will have a voluntary testing fee of \$25. See page 20 for a list of the mandatory GMUs.
- ▶ **BOUNDARY CHANGES TO UNITS 3, 56, 57, 58, 86, 301, 581 & 691:** GMUs 56, 57, 58, 86, 581 and 691 now use the Arkansas River as a boundary, rather than Hwy. 50. Moffat CR 158 is no longer open for public travel and has been removed from describing GMU 3 and 301 boundaries. See pages 61–64 for detailed boundary descriptions.
- ▶ **NO PREFERENCE POINT RESTRICTION FOR PRIVATE-LAND-ONLY YOUTH OUT-REACH LICENSES:** Starting in 2019, private-land-only hunts available for youth outreach licenses will no longer require 6 or more preference points to hunt.
- ▶ **RANCHING FOR WILDLIFE CHANGES:** Check the hunt tables carefully for multiple changes to RFW properties, hunt codes and dates. Deer: page 20; Elk: page 37; Pronghorn: page 50; Moose: page 53; Bear: page 56.
- ▶ **CARCASS TAG INFORMATION:** See page 15 for important information on signing your license and signing/detaching your carcass tag.
- ▶ **NONRESIDENT BEAR LICENSE FEE REDUCED TO \$100:** Nonresident bear licenses still have the \$1.50 Wildlife Education Fund and \$0.25 search-and-rescue fees. See license fee table on page 3.

GENERAL BIG GAME FEES: 2018 vs. 2019

| FEES | 2018 | 2019 |
|--|--|--|
| DRAW APPLICATION FEE Per species, per draw & nonrefundable | resident: \$3 nonresident: \$3 | resident: \$7 nonresident: \$9 |
| LICENSE FEE OF SPECIES If a hunter is successful in the draw. See page 3 for more. | resident: increase of \$8 per species from 2018 nonresident: 2019 prices the same as 2018, except for bear (\$100 instead of \$350) and desert bighorn sheep (\$2,210 instead of \$1,470) | |
| HABITAT STAMP (if applicable, see page 3) | \$10 | \$10 |
| WILDLIFE ED. FUND FEE | \$0.75 | \$1.50 |
| SEARCH & RESCUE FEE | \$0.25 | \$0.25 |
| PREFERENCE POINT FEE See pages 1, 3 and 18 for more. | resident: \$40 for elk and bear; \$30 for deer and pronghorn nonresident: \$40 for deer, elk, pronghorn and bear | resident: \$50 for moose, Rocky Mtn. bighorn sheep or mountain goat only nonresident: \$100 for moose, Rocky Mtn. bighorn sheep or mountain goat only |

SEE SPECIES-SPECIFIC REGULATION CHANGES ON NEXT PAGE. ▶

Send us your hunter testimonial photos and stories for a chance to be featured on a brochure cover or CPW's online blog!

HUNTER.TESTIMONIALS@STATE.CO.US

COVER PHOTO:

▶ Pronghorn buck © Donald Jones

OTHER PHOTOS, TOP TO BOTTOM:

▶ Britney Howell near the Weminuche Wilderness with her bull elk, taken at 220 yards. © Bailey Howell

▶ Roger Duckworth harvested this pronghorn buck near Antelope, CO through Outdoor Buddies. © Earl Moffitt

▶ Kelly Aragon with her bull moose from GMU 28. © Jim Aragon

▶ Andrew Hannigan and his mule deer buck near Bailey, CO. © DJ Hannigan

▶ Jeremiah Johns with his first black bear from GMU 61 © Bo McKnight



DEER

- ▶ **RANCHING FOR WILDLIFE HUNT CODE CHANGES:** Be sure to check the hunt table carefully for multiple changes to RFW properties, hunt codes and season dates. *See page 20.*
- ▶ **GMU 9 NOW HAS ITS OWN HUNT CODE AND EXTENDED SEASON DATES FOR RIFLE DEER SEASON:** GMU 9 has one rifle buck hunt with season dates of Oct. 19–Nov. 30, and licenses are List B. *See page 24.*
- ▶ **NEW LATE ANTLERLESS RIFLE DEER SEASON IN GMUs 9, 19 & 191:** The new season runs Dec. 7–21, and licenses are List A. *See pages 24 and 28.*
- ▶ **NEW LATE ANTLERLESS RIFLE DEER SEASON IN GMUs 69 & 581:** The new season is in the Canon City area and runs Sept. 1–Oct. 31. Licenses are List C. *See hunt code tables, pages 26 and 29.*

ELK

- ▶ **RANCHING FOR WILDLIFE HUNT CODE CHANGES:** Be sure to check the hunt table carefully for multiple changes to RFW properties, hunt codes and season dates. *See page 37.*
- ▶ **ALL LICENSES IN GMUs 35, 36, 44, 45, 47, 361 & 444 NOW LIST A:** The cow licenses in these GMUs have changed from List B to List A for archery, muzzleloader and rifle seasons. *See hunt code tables on the following pages and the chart "How to Get More Than One Elk License" on page 33.*
- ▶ **OVER-THE-COUNTER ARCHERY BULL HUNT IN GMUs 44, 45, 47 & 444:** The new season runs Aug. 31–Sept. 29, and licenses are List A. *See page 35.*
- ▶ **PORTIONS OF GMUs 79 & 82 NOW PART OF UNIT 682/791 FOR MUZZLELOADER SEASON:** Hunt code E-F-682-O1-M, *page 39*, now includes parts of GMUs 79 and 82. Hunting south and east of Colo. 112 only in GMU 79 and on public land only in GMU 82.
- ▶ **GMU 83 NO LONGER PRIVATE-LAND-ONLY:** New List A either-sex or cow hunts available for muzzleloader and rifle seasons. *See pages 39 and 45.*
- ▶ **NO MORE LATE RIFLE COW SEASONS IN THE SAN LUIS VALLEY:** There are no longer late-season rifle cow hunts in GMUs 68, 79, 80, 81 or 681.
- ▶ **GMU 13 NOW PART OF UNITS 11/12/13/23/24/211 FOR RIFLE COW ELK HUNTS & 12/13/23/24 FOR RIFLE BULL AND COW HUNTS:** *Check the hunt code tables on pages 40–46.*
- ▶ **NO EARLY RIFLE COW SEASON IN GMU 45 FOR 2019.**
- ▶ **PORTIONS OF GMUs 79 & 82 NOW PART OF SAN LUIS VALLEY DAMAGE ELK SEASONS:** Only the portion of GMU 79 that is south and east of Colo. 112 and private land only in GMU 82 is included in the elk damage seasons. GMU 82 has extended bull and cow seasons from Aug. 15–Feb. 28 and an early bull season from May 15–July 31, all on private land only. *See page 60.*
- ▶ **GMU 34 NOW PART OF GMUs 25 & 26 FOR FIRST-SEASON COW HUNT:** The season runs Oct. 12–16, and licenses are List A. *See pages 41 and 42.*
- ▶ **NEW PRIVATE-LAND-ONLY RIFLE COW HUNT IN GMU 27:** The new season runs Sept. 1–Jan. 31, and licenses are List B. *See page 41.*
- ▶ **COW LICENSES FOR GMU 38 RIFLE SEASONS ARE NOW LIST B:** All cow licenses in GMU 38 are now List B instead of List A. *See page 42 and the chart "How to Get More Than One Elk License" on page 33.*
- ▶ **NEW BULL HUNTS IN GMUs 44, 45, 47 & 444 FOR FIRST AND FOURTH RIFLE SEASONS:** *See pages 43 and 47.*
- ▶ **NEW FOURTH-SEASON RIFLE BULL HUNT IN GMUs 55 & 551:** Licenses are List A. *See pages 43 and 47.*
- ▶ **GMUs 53 & 63 SPLIT FOR FIRST SEASON:** GMU 63 now has its own hunt codes for first-season bull and cow hunts. *See page 44.*

PRONGHORN

- ▶ **RANCHING FOR WILDLIFE HUNT CODE CHANGES:** Be sure to check the hunt table carefully for multiple changes to RFW properties, hunt codes and season dates. *See page 50.*
- ▶ **GMU 55 NOW PART OF GMU 551 FOR ARCHERY PRONGHORN HUNTING:** Season dates are Aug. 15–Sept. 20 for buck hunting. *See page 50.*
- ▶ **GMU 142 NOW HAS ITS OWN HUNT CODE FOR MUZZLELOADER PRONGHORN SEASON:** GMU 142 now has one buck hunt and one doe hunt, Sept. 21–29, for 2019. *See page 51.*
- ▶ **GMU 10 NOW OPEN FOR RIFLE PRONGHORN BUCK HUNTS:** The regular season runs Oct. 5–11, and the private-land-only season runs Sept. 28–Oct. 13. *See page 51.*
- ▶ **GMU 12 ADDED TO GMU 23 FOR PRIVATE-LAND-ONLY HUNTS:** GMUs 12 and 23 have one private-land-only buck hunt and one private-land-only doe hunt, Sept. 28–Oct. 13, for 2019. *See page 51.*
- ▶ **NEW LATE-SEASON PRIVATE-LAND-ONLY RIFLE PRONGHORN HUNTS IN UNITS 136/143 & 137/138/144:** Season dates are Dec. 1–31 for doe hunts in these units. *See page 52.*

MOOSE

- ▶ **MOOSE, ROCKY MOUNTAIN BIGHORN SHEEP AND MOUNTAIN GOAT NOW HAVE A PREFERENCE AND WEIGHTED POINT FEE:** Draw applicants who are unsuccessful in drawing their first choice hunt, or who apply for a preference point hunt code as their first choice, will be charged a \$50 resident or \$100 non-resident preference point fee for Rocky Mountain bighorn sheep, mountain goat and moose. The fee is waived for youth, resident lifetime license holders and residents who are in the military on active duty outside Colorado. Applicants will have the option to **OPT IN** or **OPT OUT** of paying the preference point fee while filling out their draw application(s). If they **OPT OUT**, they will not be charged the fee and will **NOT** acquire a preference or weighted point for 2019. This includes applicants who apply for a preference point hunt code as their first choice. **All other big-game species no longer have a preference point fee.** *See pages 3 and page 18 for more details on preference points.*
- ▶ **NEW RESIDENT MOOSE HUNTS IN GMUs 53, 54 & 63:** The new hunts are available for resident archery, muzzleloader and rifle seasons for bull moose. *See pages 54–55.*

BEAR

- ▶ **NONRESIDENT BEAR LICENSE FEE REDUCED TO \$100:** Nonresident bear licenses still have the \$1.50 Wildlife Education Fund and \$0.25 search-and-rescue fees. *See license fee table on next page.*
- ▶ **ALL BEAR LICENSES IN GMUs 1, 2, 3, 10, 11, 12, 13, 23, 24, 25, 26, 33, 34, 39, 40, 46, 48, 49, 50, 51, 56, 57, 58, 59, 60, 61, 62, 64, 65, 70, 75, 77, 78, 104, 131, 201, 211, 231, 301, 391, 461, 481, 500, 501, 511, 512, 561, 581, 591, 751 & 771 ARE NOW LIST B:** Hunters can now get up to two bear licenses, one List A and one List B or two List B, with these GMUs. *See the hunt code tables on pages 57–59 and the chart "How to Get More Than One Bear License" on page 56.*
- ▶ **ALL PRIVATE-LAND-ONLY LICENSES IN GMUs 14, 25, 26, 30, 31, 32, 34, 35, 36, 39, 40, 41, 42, 43, 44, 45, 46, 47, 50, 51, 60, 61, 62, 64, 65, 70, 75, 77, 78, 104, 131, 361, 391, 421, 444, 461, 471, 500, 501, 751 & 771 ARE NOW LIST C:** These licenses are now List C instead of List B. *See the hunt code tables on pages 57–59 and the chart "How to Get More Than One Bear License" on page 56.*

NOTE: STATE OF COLORADO PROPERTIES

Not all state lands (shown in blue on most maps) are open to the public. Some require permission from the lease holder. Please see the current Colorado Recreation Lands brochure for a complete list of state wildlife areas, state parks and state trust lands open to the public: cpw.state.co.us/rec-lands

GO ONLINE FOR THE MOST ACCURATE, UP-TO-DATE VERSION OF THE BROCHURE: cpw.state.co.us/bg/brochure

LICENSE INFORMATION

All hunting license applications for the draw are only available **ONLINE** (go to cpw.state.co.us and click "Buy and Apply") or **BY PHONE** at 800-244-5613.

LICENSE FEES

LICENSE TYPE

DRAW, LEFTOVER, OVER-THE-COUNTER

FEE

This is the fee you will be charged if you are successful in drawing your license or get an unsuccessful option.

■ DEER

| | |
|--|----------|
| Resident adult | \$39.75 |
| Resident youth..... | \$15.50 |
| Nonresident adult/fishing combo* | \$396.75 |
| Nonresident youth/fishing combo* | \$101.50 |

■ ELK

| | |
|--|----------|
| Resident adult | \$54.75 |
| Resident youth..... | \$15.50 |
| Nonresident bull/fishing combo* | \$661.75 |
| Nonresident either-sex/fishing combo* .. | \$661.75 |
| Nonresident cow/fishing combo* | \$496.75 |
| Nonresident youth/fishing combo* | \$101.50 |

■ PRONGHORN

| | |
|--|----------|
| Resident adult | \$39.75 |
| Resident youth..... | \$15.50 |
| Nonresident adult/fishing combo* | \$396.75 |
| Nonresident youth/fishing combo* | \$101.50 |

■ MOOSE

| | |
|----------------------------------|------------|
| Resident..... | \$301.75 |
| Nonresident/fishing combo* | \$2,211.75 |

■ BEAR

| | |
|----------------------------------|----------|
| Resident..... | \$49.75 |
| Nonresident/fishing combo* | \$101.75 |

All license fees include a **25-cent** search-and-rescue fee and a **\$1.50** fee for the Wildlife Education Fund, if applicable.

Resident and nonresident youth: ages 12–17

*Nonresident big game/fishing combo licenses are good through March 31, 2020.

APPLICATION DEADLINE: APRIL 2

APPLICATION PROCESSING

FEE

- Resident \$7
Per species, per draw & nonrefundable
- Nonresident \$9
Per species, per draw & nonrefundable

HABITAT STAMP

FEE

- 2019 Habitat Stamp \$10
Required & nonrefundable
Only one is required per person, ages 18–64, per year buying or applying for a license, unless you hold a Lifetime Habitat Stamp.
- Lifetime Habitat Stamp \$300.25

NEW QUALIFYING LICENSES

All applicants, including youth, must purchase a qualifying hunting license to apply for the big game draw.

RESIDENT

FEE

- Spring turkey..... \$29.75 (youth: \$15.75)
 - Annual small game \$29.75 (youth: \$1.25)
 - Small game/fishing combo .. \$49.75
 - Veteran's lifetime combo free*
- *Resident only, 60% disabled or Purple Heart recipient

NONRESIDENT

- Spring turkey..... \$151.75 (youth: \$101.75)
- Annual small game \$81.75 (youth: \$1.25)

All license fees include a **25-cent** search-and-rescue fee and a **\$1.50** fee for the Wildlife Education Fund, if applicable.

NEW PREFERENCE & WEIGHTED POINT FEE

Moose, Rocky Mountain bighorn sheep and mountain goat only. See flowchart below and page 18.

- Resident (age 18 or older) \$50
- Nonresident (age 18 or older) \$100

HABITAT STAMPS

Habitat Stamps are **REQUIRED** for hunters and cost \$10; only one is required per person, per year for anyone ages 18–64. Stamps are valid April 1–March 31.



- ▶ A 2019 Habitat Stamp (\$10) will automatically be added to your first hunting or fishing license purchase of each license year, if applicable.
- ▶ A lifetime stamp is \$300.25.
- ▶ Anyone who holds a free lifetime fishing license, a veteran's lifetime combination small-game/fishing license or are approved for the Big Game Mobility Impaired Hunting Program is exempt from the Habitat Stamp requirement. See cpw.state.co.us/accessibility
- ▶ When you purchase your qualifying license in order to apply for the draw, a 2019 Habitat Stamp (\$10) will automatically be added if you haven't purchased one already and are ages 18–64. Habitat Stamps went on sale Jan. 8, 2019, and are nonrefundable, even if you are unsuccessful in the draw. See page 16.
- ▶ Go to cpw.state.co.us/habitatstamp for more information.

ACCEPTED FORMS OF PAYMENT

- **Online and by phone:** Visa, Mastercard, Discover credit/debit cards and CPW gift certificates.
- **CPW offices/parks:** In addition to the above: check, money order, traveler's checks and cash.
- **Sales agents:** Any form of payment the agent accepts. CPW gift certificates are **not** valid.

If you're successful in the draw but don't receive your license in the mail by Aug. 1, please contact CPW: 303-297-1192

PREFERENCE & WEIGHTED POINT FEES: MOOSE, ROCKY MOUNTAIN BIGHORN SHEEP & MOUNTAIN GOAT



HUNTER EDUCATION

HUNTER EDUCATION (SAFETY) REQUIREMENTS

1. Anyone born on or after January 1, 1949, is required to have a hunter education card to hunt in Colorado.
2. A hunter education card is required to apply for or buy a hunting license.
3. Your hunter education card must be carried while hunting, unless it is verified and your license is marked with a "V." To get your hunter education card verified, take your hunter education card to a CPW office (*listed on inside front cover*) or state park.
4. CPW honors hunter education cards from other states, provinces and countries.



FFFEARM (V) CO SS12345621

HUNTER EDUCATION EXEMPTIONS

1. Individuals over age 50 or active duty U.S. military and veterans can obtain a hunter education certificate by testing out of hunter education: cpw.state.co.us/HunterEdTestOut
2. A one-time apprentice certificate can be obtained for hunters who are at least 10 years old and who must be accompanied by a mentor in the field: cpw.state.co.us/apprenticecertificate

Please see the CPW website for more information: cpw.state.co.us/HunterEd

LICENSE REQUIREMENTS

WHAT YOU NEED TO BUY A LICENSE AND HUNT

1. **ID.** Secure and verifiable ID. A Social Security number is required for hunters ages 12 and older.
 2. **PROOF** of hunter education. (*See above.*)
 3. **PROOF** of residency for Colorado residents. (*See right.*)
 4. **HABITAT STAMP.** A 2019 or lifetime Habitat Stamp is required prior to buying a license or purchasing a qualifying license to apply for the draw for anyone ages 18–64. (*See page 3.*)
- ▶ Hunters must have a license to hunt. Sign it and carry the original with you while hunting.
 - ▶ A hunter may hunt only the animal, sex, season, units and method of take authorized by the license. Complete season dates may not be printed on the license because of space constraints. Check the details in this brochure for your specific license.
 - ▶ It is illegal to give false information to obtain a license. It also is illegal to alter a license or to loan, transfer, sell or give your license to someone else.
 - ▶ If you lose or destroy your license, a duplicate is available for half the price of the original license, not to exceed \$25. You can get a duplicate before the season opens from any sales agent. After the season begins, duplicate licenses are available only at CPW locations.
 - ▶ Licenses expire on the expiration date printed on the license.
 - ▶ Nonresidents can continue to use their combo fishing license after harvesting a big-game animal, as long as the carcass tag is the only part of the license that has been detached. The rest of the license must remain intact.

SPECIAL LICENSES

HUNTERS WITH DISABILITIES

Accommodation permits are available to hunters with disabilities.

1. Hunters must have a temporary or permanent disability that significantly impairs major life functions and the ability to hunt. Shooting from public roads is not allowed. All wildlife laws must be observed.
2. Permits from other states are not honored here.
3. Apply for a permit at least 30 days before hunting. Applications are available at CPW locations, on the website or call 303-297-1192.

HUNTERS WITH MOBILITY IMPAIRMENTS

1. Some doe deer, cow elk and doe pronghorn licenses are offered to hunters with mobility impairments. Hunters must have a mobility impairment resulting from permanent medical conditions, making it physically impossible to hunt without someone else's help. Evidence includes, but is not limited to, prescribed equipment such as a wheelchair, shoulder or arm crutches, walker or two canes.
2. Applications are available at CPW locations and online, and must be mailed with license fees to CPW, Limited License, 6060 Broadway, Denver, CO 80216. Applications accepted from the Mon. after the Parks and Wildlife Commission meeting in May through the end of rifle seasons. Those approved for the program will be sent an application to apply for available licenses. Licenses are first-come, first-served until unit and program caps are reached.

RESIDENCY REQUIREMENTS cpw.state.co.us/proofofresidency

- ▶ The residence address you give to buy or apply for a license must be the same as the address given for Colorado state income tax purposes.
- ▶ You terminate your Colorado residency if you apply for, buy or accept a resident hunting, fishing or trapping license issued by another state or foreign country, register to vote outside Colorado or accept a driver's license that shows an address other than in Colorado.
- ▶ Colorado licenses with a black banner that states "Not Valid for Federal Identification, Voting or Public Benefit" cannot be used to prove residency.

RESIDENCY TYPES

1. STANDARD COLORADO RESIDENT

- a. Requirements:** Customer must live in Colorado for at least 6 consecutive months prior to buying or applying for any resident CPW product, have their primary residence in Colorado and have not applied for or purchased a resident license or pass outside of Colorado in the last 6 months.
- b. Proof:** Current and Valid Colorado driver's license/ID with a Colorado address issued 6 or more months prior. If the Colorado driver's license/ID is not 6 months old, the customer must provide at least two forms of additional residency proof, as outlined in "Additional Residency Proofs" below.

2. STUDENT: ATTENDING SCHOOL FULL-TIME IN COLORADO

- a. Requirements:** Customer must be attending school full time at an accredited Colorado school starting at least 6 months prior to buying or applying for any resident CPW product.
- b. Proof:** Student ID, name of institution, date customer became full-time student, school transcript showing full-time status.

3. STUDENT: ATTENDING SCHOOL FULL-TIME OUTSIDE OF COLORADO

- a. Requirements:** Customer must meet Colorado residency requirements and be attending an accredited school outside of Colorado, paying nonresident tuition.
- b. Proof:** Student ID, name of institution, date customer became full-time student, proof of out-of-state tuition payment.

4. MILITARY: STATIONED IN COLORADO

- a. Requirements:** Customer must be active-duty military stationed in Colorado (including their spouse/dependents). Residency begins the date the orders begin.
- b. Proof:** Military ID and Orders.

5. MILITARY: COLORADO HOME OF RECORD

- a. Requirements:** Customer must be active-duty military stationed outside of Colorado, but with Colorado as their home of record, paying income tax as a Colorado resident (includes spouse/dependents).
- b. Proof:** Military ID and Orders.

6. YOUTH

- a.** Children under the age of 18 have the same residency status as their parent, legal guardian or person with whom they live the majority of the time per court order.

OTHER RESIDENCY INFORMATION

1. ADDITIONAL RESIDENCY PROOFS

- a.** Customers who otherwise meet residency requirements but whose Colorado driver's license or ID was issued or renewed less than 6 months ago, or who have a CPW-approved religious exemption to photo identification on their record, must provide at least two additional proofs of residency. Those proofs include: income sources (pay stubs), utility bills, state income tax documents (as a full-time resident), lease agreements/rent receipts, motor vehicle registration, voter registration.

2. MULTIPLE HOMES

- a.** If you have a home in Colorado and another location, call 303-297-1192 to make sure you comply with Colorado residency requirements before obtaining a CPW license or state park pass.

FELONY OFFENSES & WEAPONS

Colorado and federal law prohibits people convicted of certain crimes, such as domestic violence, from possessing weapons even for hunting. If you've been convicted of a crime, check with the appropriate law enforcement authorities to find out how these laws apply to you.

CHILD SUPPORT DELINQUENCY

State and Federal law require a Social Security number to buy a license. It is not displayed on the license but is provided, if requested, to Child Support Enforcement authorities. Hunting and fishing licenses are not issued to those suspended for noncompliance with child support. Any current licenses become invalid if held by an individual who is deemed noncompliant by Child Support Enforcement.

LICENSE OPTIONS, AVAILABILITY & DATES

OPPORTUNITIES TO HUNT

LICENSE SALE DATES

COLORADO OFFERS SEVERAL DIFFERENT TYPES OF BIG-GAME LICENSES AND DIFFERENT OPTIONS FOR PURCHASING THEM:

► **NEW AVAILABLE STARTING MARCH 1**

► **QUALIFYING LICENSES**

All applicants must first purchase a qualifying hunting license **BEFORE** applying for the big game draw. *Online draw applications will not be accessible until you purchase your qualifying license.* Qualifying licenses are spring turkey, annual small game, annual resident combination small game/fishing and veteran's lifetime resident combination small game/fishing. Licenses must be valid for the current license year, April 1, 2019–March 31, 2020, and are available for purchase starting **March 1**. A 2019 Habitat Stamp (\$10) will be automatically added when purchasing your qualifying license, if applicable.

► **AVAILABLE IN THE DRAW STARTING MARCH 1 APPLICATION & CORRECTION DEADLINE: 8 P.M. MT ON APRIL 2**

► **LIMITED LICENSES**

To get limited licenses or preference points, hunters must apply for the draw by **NEW 8 p.m. MT on April 2**. This is a process that awards licenses to hunters for specific units and dates. These are distributed through an application and drawing process. They include public-land hunts, private-land-only (PLO) licenses and Ranching for Wildlife (RFW) licenses.

■ **PRIVATE-LAND-ONLY (PLO) LICENSES**

PLO licenses through the public draw are valid on private lands within GMUs listed on the licenses, as well as state trust lands not leased by CPW, but which have an active private recreational lease through the State Land Board (*hunters should ask the landowner if this applies*). **Permission from private landowners is always needed before hunting with a private-land-only license.** Please get permission before applying.

■ **RANCHING FOR WILDLIFE (RFW) LICENSES**

RFW licenses are available to all Colorado residents. Resident hunters may apply to hunt a specific ranch. Each ranch has specific rules. *See page 11 for more.*

► **LEFTOVER DRAW OPTION: DEER AND ELK APPLICATIONS ONLY**

Deer and elk applicants unsuccessful in the primary draw can have the first chance at the limited licenses that are remaining after the draw by selecting Leftover Draw on the application where it states, "If unsuccessful, send me..."

■ **HOW TO ENTER:** Select Leftover Draw on your application where it states, "If unsuccessful, send me..." In June, you'll be sent the leftover list through the email account you used to apply. Instructions on how to apply for the Leftover Draw will be included with the hunt code list. **Please note that applicants will pay the \$7 resident or \$9 nonresident application processing fee for this draw as well as the primary draw.** The Leftover Draw application deadline is **8 p.m. MT on June 26**. The Leftover Draw payment deadline is **Aug. 2**.

■ **BENEFITS:** Youth 12–17 receive priority in the Leftover Draw. By applying through your online account for the Leftover Draw, you can skip waiting in line and secure your license before they go on sale to the public on Leftover Day, **9 a.m. MT on Aug. 6**.

► **AVAILABLE STARTING 9 A.M. MT ON AUGUST 6**

► **LEFTOVER LIMITED LICENSES**

Leftover licenses are the limited licenses remaining after the draw and leftover draw processes. They go on sale in person at sales agents (cpw.state.co.us/license-agents), by phone at 800-244-5613 or online on the CPW website at **9 a.m. MT on Aug. 6**. Leftover licenses are available to both resident and nonresident hunters. Reissued licenses will be available starting **Aug. 13**. Hunt codes will continue to release Tues.–Fri., 9 a.m.–4 p.m., until the end of the season.

► **AVAILABLE STARTING 9 A.M. MT ON AUGUST 8**

► **OVER-THE-COUNTER (OTC) LICENSES WITH CAPS**

A preset number of licenses are available on a first-come, first-served basis for both resident and nonresident hunters. These are called licenses "with caps." They are sold online, by phone at 800-244-5613 or at CPW locations and sales agents, starting at **9 a.m. MT on Aug. 8**.

► **OVER-THE-COUNTER (OTC) UNLIMITED LICENSES**

OTC licenses are unlimited in number and may be purchased any time until the day before the hunting season begins. After the season starts, they are available at CPW locations only — except for archery elk OTC licenses and plains elk OTC licenses, which can be purchased at any sales agent. These are available to both resident and nonresident hunters. They are sold online, by phone at 800-244-5613 or at CPW locations and sales agents, starting at **9 a.m. MT on Aug. 8**.

IMPORTANT DATES

LICENSE DRAWING

- Application & correction deadline April 2
- Draw results posted online June 3–7
- **Payment deadline..... June 21**

LICENSE SALES CUTOFF DATES FOR VENDORS

Licenses can only be purchased in person at CPW locations after midnight on these dates:

| SEASON | DATE |
|---|----------|
| Archery Bear | Sept. 1 |
| Plains Rifle Bear | Sept. 1 |
| Muzzleloading | Sept. 13 |
| *1st Rifle & Concurrent Bear Rifle | Oct. 11 |
| *2nd Rifle | Oct. 18 |
| *3rd Rifle | Nov. 1 |
| *4th Rifle | Nov. 12 |

Some CPW locations offer extended hours on these days; check online.

** Over-the-counter bear rifle licenses can be purchased at sales agents, by phone and online through Oct. 11. Then, they are only available at CPW offices.*

NONRESIDENT LICENSE ALLOCATIONS

Nonresident allocations are determined by the average number of preference points a Colorado resident needed to draw a specific license during a 3-year period that ended with the 2009 drawing. (Units with low numbers of available licenses may not have any remaining for nonresidents after resident licenses are drawn.)

1. For elk and deer hunt codes that required six or more points for a Colorado resident to draw, up to 20 percent may go to nonresidents. These hunts are designated in unit tables by a + under the SEX column.
2. For hunt codes that required fewer than six points for a Colorado resident to draw an elk or deer license, up to 35 percent may go to nonresidents.
3. Nonresident allocations may increase if licenses remain after all Colorado resident first choices have been drawn for that hunt code.
4. License allocations do not apply to private-land-only and Ranching for Wildlife licenses.
5. In a group of applications made up of both residents and nonresidents, all nonresidents in the group will count against the nonresident allocation.

LANDOWNER PREFERENCE PROGRAM (LPP)

FOR LANDOWNERS:

1. Deer, elk and pronghorn licenses (*in units that are totally limited for all rifle licenses*) are allocated to deeded landowners who own at least 160 contiguous acres of private agricultural land. (Further qualifications apply: cpw.state.co.us/bg/landowner)
2. Landowner preference quotas are:
 - ▶ **GMUs WEST OF I-25:** 10 percent of the quota of public licenses may be issued as a voucher valid for a specific hunt code. An additional 10 percent of the public quota may be issued as a private-land-only voucher.
 - ▶ **GMUs EAST OF I-25:** 15 percent of the quota of public licenses may be issued as a voucher valid for a specific hunt code. An additional 10 percent of the public quota may be issued as a private-land-only voucher and may only be transferred to a youth or an immediate family member.
3. LPP applications are drawn just before CPW's public limited drawing. Successful landowners receive a voucher for each winning hunt code. Landowners will be notified at the same time as public applicants.

4. The deadline to register for 2019 has passed. Registrations for 2020 may be submitted through Dec. 1, 2019, at the web address listed below right. Registrations are valid for up to five years.

FOR HUNTERS:

1. The landowner or designated land manager must transfer the voucher directly to the hunter. A voucher that has been transferred by any person who is not the landowner or designated land manager is void. A voucher that is brokered for another person is void. A hunting license obtained for use with a void voucher is also void. No person shall broker a voucher on behalf of any landowner or person, or use or possess any brokered voucher.
2. The transfer of the voucher occurs when the hunter's name is written on the voucher, or the landowner or designated land manager hands (or mails) the voucher to the hunter.
3. Landowner vouchers may be transferred one time only.
4. If a hunter cannot use a voucher, the voucher becomes **VOID**. The voucher **CANNOT** be reprinted or transferred to another hunter, even if the voucher has not been redeemed for a license.

5. Annual bag limits still apply. Be sure you can legally have the license before acquiring a landowner voucher. List A, B or C is printed on the voucher. See pages 15, 19, 33 and 48 for details.
6. The transfer of a voucher by a landowner or designated land manager must include permission to access and hunt all of the registered land for which the voucher was awarded, and for the entire season for which the voucher was awarded, without discrimination among hunters entering the land. Restrictions are not allowed, except for manner of access (*i.e. foot, horseback, vehicle*) reasonably necessary to prevent damage to land.
7. The voucher must be taken to a sales agent or CPW location in person to be redeemed for a proper and valid license **PRIOR** to hunting. The appropriate license fees are paid at that time.
8. A list of landowners is **NOT** available from Colorado Parks and Wildlife.

MORE ABOUT THE LANDOWNER PREFERENCE PROGRAM ONLINE:
cpw.state.co.us/bg/landowner



AUCTION & RAFFLE LICENSES

WIN THE HUNT OF A LIFETIME!

Special auction and raffle licenses are available for deer, elk, pronghorn, moose, Rocky Mountain bighorn sheep and mountain goat. A total of 18 auction and raffle licenses allow one to hunt during extended seasons in any unit open to hunting a certain species. These licenses are offered by participating wildlife conservation organizations that return at least 75 percent of the proceeds to CPW for research, management and education.

For information on purchasing raffle tickets for licenses or participating in auctions, visit any of these websites ▶

ROCKY MOUNTAIN BIGHORN SHEEP AND MOUNTAIN GOAT

- ▶ Rocky Mountain Bighorn Society: www.bighornsheep.org — Auction & Raffle Licenses

DEER

- ▶ The Mule Deer Foundation: www.muledeer.org — Auction & Raffle Licenses
- ▶ Colorado Mule Deer Association: www.coloradomuledeer.org — Auction License
- ▶ Safari Club International, Colorado Chapter: www.scicolorado.org — Raffle License

ELK

- ▶ Rocky Mountain Elk Foundation: www.rmef.org — Auction License
- ▶ The Mule Deer Foundation: www.muledeer.org — Auction License
- ▶ Colorado Wildlife Federation: www.coloradowildlife.org — Raffle License
- ▶ Safari Club International, Colorado Chapter: www.scicolorado.org — Raffle License

PRONGHORN

- ▶ Muley Fanatic Foundation: muleyfanatic.com — Auction License
- ▶ The Mule Deer Foundation: www.muledeer.org — Auction License
- ▶ Rocky Mountain Bighorn Society: www.bighornsheep.org — Raffle License
- ▶ Safari Club International, Colorado Chapter: www.scicolorado.org — Raffle License

MOOSE

- ▶ Ducks Unlimited, Inc. Colorado: www.ducks.org/colorado — Auction License
- ▶ Safari Club International, Colorado Chapter: www.scicolorado.org — Raffle License



Madeline Demaske, the 2018 Colorado bighorn sheep raffle winner, with her ram.

© Mike Duplan

MORE ABOUT THE AUCTION & RAFFLE PROGRAM:
cpw.state.co.us/bg/auktion



YOUTH HUNTING

ELK, DEER & PRONGHORN OPPORTUNITIES FOR HUNTERS AGES 12–17

BIG GAME HUNTING RULES FOR YOUTH

YOUTH EXPANDED HUNTING OPPORTUNITIES

CPW expanded youth hunting by giving kids more opportunities to harvest big-game animals.

Youth may now pursue antlerless deer or elk during any rifle season open to antlerless hunts in valid GMUs (see pages 8–9). Youth hunts are no longer restricted to late seasons as in previous years.

Youth may also still hunt pronghorn does during December.



© Heather Dugan

Rafe Dugan, 13, with his buck from GMU 12 on his first big game hunt.

HOW TO PARTICIPATE

1. Youth must be ages 12–17 (see age requirements at right) and meet hunter education requirements.
2. Youth must have an unfilled limited antlerless deer, antlerless elk or either-sex elk license after their original season ends. Then they may participate in any open rifle antlerless deer or elk hunt that begins after the last day of the season listed on their original license. (*Does not include Ranching for Wildlife.*) Youth may hunt in the areas specified on the maps (pages 8–9), and must hunt the same species listed on their original license.
3. Youth with an unfilled either-sex elk license must take the original license to a CPW location to have it converted to an antlerless license before hunting any extended seasons.
4. Youth hunters 12–15 years old *must* be accompanied by a mentor who is 18 or older and also meets hunter education requirements. Youth and mentors must be able to see and hear each other while hunting. Mentors can hunt only if they have a current license valid for the same units and dates the youth will be hunting.

5. Youth must follow all applicable regulations for any hunts and units they select during the extended season, including season dates and geographic restrictions.
6. Antlered licenses, over-the-counter licenses and either-sex plains rifle elk licenses may not be converted for extended youth hunting.

AGE REQUIREMENTS

1. Youth ages 12–17 are offered reduced-cost licenses for deer, elk and pronghorn.
2. At age 11, youth may buy or apply for a license if they will turn 12 before the end of season on the license. Youth cannot hunt with the license until they turn 12.
3. Youth who get their original license when they are 17 and later turn 18 may participate in the extended season hunt. Youth hunting rules still apply, even though the hunter is 18 while hunting.
4. Youth must be 12–17 at time of purchase to buy a youth unlimited or leftover license.
5. In order to receive a reduced-cost license and/or youth preference in the draw, youth must be 17 or younger at the time of application.

YOUTH DRAW PREFERENCE

1. A minimum of 15 percent of limited licenses for doe pronghorn, antlerless and either-sex deer and antlerless elk for each GMU shall be available for youth ages 12–17 who meet hunter education requirements. These licenses are available by drawing for all seasons and methods of take — including early and late rifle seasons. Licenses not drawn by youth are available to the public. (*The Air Force Academy unit and Ranching for Wildlife hunts are excluded from this.*)
2. Youth hunt codes in GMUs 55, 66, 67 and 551 have been replaced with a youth preference set at 50 percent for all antlerless deer licenses in those GMUs.
3. Group applications are not accepted.
4. If youth enter more than one hunt code on their application, all hunt codes must qualify for youth preference.

YOUTH OUTREACH LICENSES

Youth Outreach licenses are offered for deer, elk and pronghorn to qualified organizations sponsoring youth hunting activities. Application procedures are on the CPW website, cpw.state.co.us/youthoutreachlicense.

YOUTH DEER & ELK HUNTS IN 2019

1 CHOOSE YOUR SPECIES

Youth may hunt antlerless deer or elk in extended seasons. Youth may hunt only the species that is on their original license. "Antlerless" means female deer (does) and elk (cows), as well as young males of both species with antlers less than 5 inches long.

2 CHOOSE WHEN TO HUNT

If a youth does not fill their original limited antlerless deer, antlerless elk or either-sex elk license (see "Purchasing and Converting Licenses" to the right) — whether it's for archery, muzzleloader or rifle hunting — they may continue to hunt during any of the rifle seasons listed in this brochure, except for Ranching for Wildlife. They must hunt within areas specified on the maps on page 8, and there must be an antlerless hunt going on in the unit and season they wish to hunt.

3 PLAN AHEAD

To hunt deer or elk in the extended season, youth must buy a limited antlerless deer, antlerless elk or either-sex elk license. If they don't fill their tag during the original season, they will be able to continue hunting in certain areas of the state. Look at the maps on page 8 to make sure you purchase the original deer or elk license within the area you intend to hunt during the extended season.

4 FOLLOW THE RULES

When participating in the extended season, youth **MUST** follow all the rules of hunting during the rifle season, including wearing blaze orange or pink and using a method of take allowed in rifle season. Youth must also follow all unit restrictions where they choose to hunt in the extended season, including any private-land-only designations and any unit boundary restrictions.

cpw.state.co.us/youthhunting

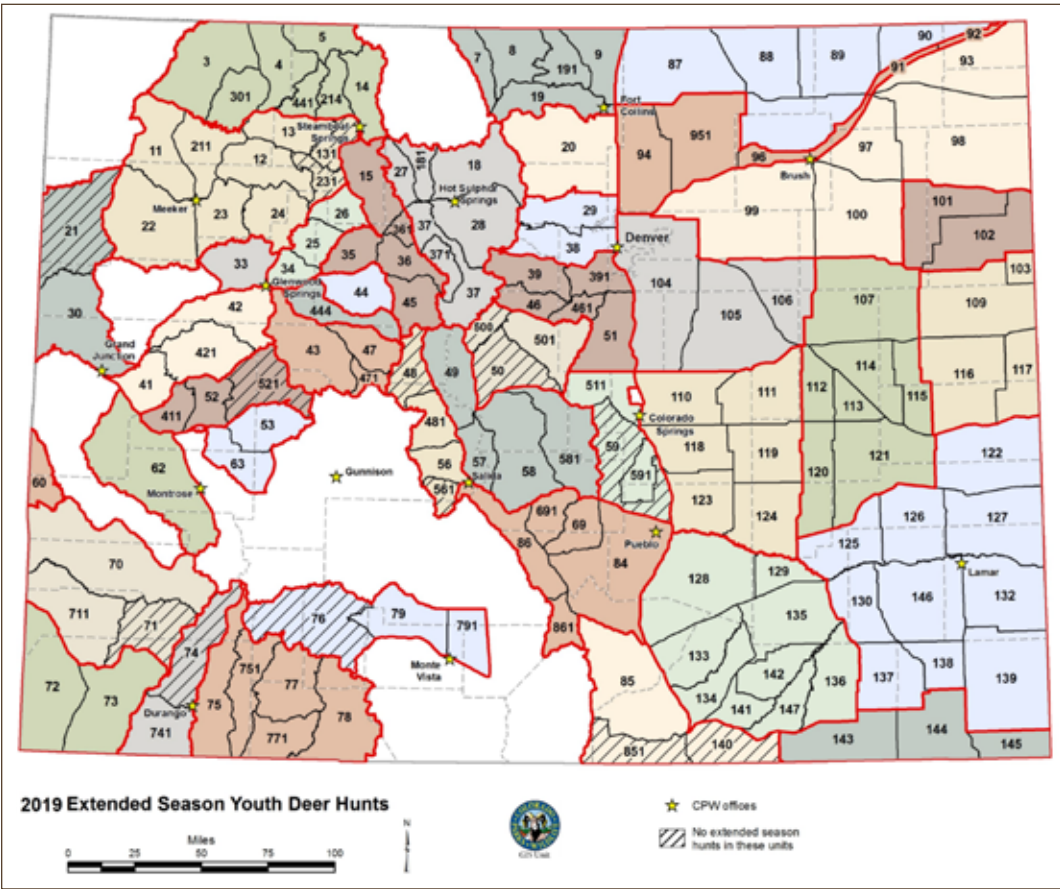
YOUTH EXTENDED SEASON EXPLAINED ONLINE

A complete list of available hunts for the youth extended season and the corresponding units.

PURCHASING & CONVERTING LICENSES

- ▶ Youth must purchase their original license through the draw or from the leftover licenses list.
- ▶ Either-sex elk licenses must be converted to an antlerless license at a CPW office if the original license is unfilled and the youth wishes to continue hunting an antlerless animal.
- ▶ Over-the-counter archery licenses, OTC whitetail licenses, antlered licenses and either-sex plains rifle elk licenses may NOT be converted to participate in the extended season.

DEER EXTENDED SEASON: YOUTH



WHERE TO HUNT DEER & ELK

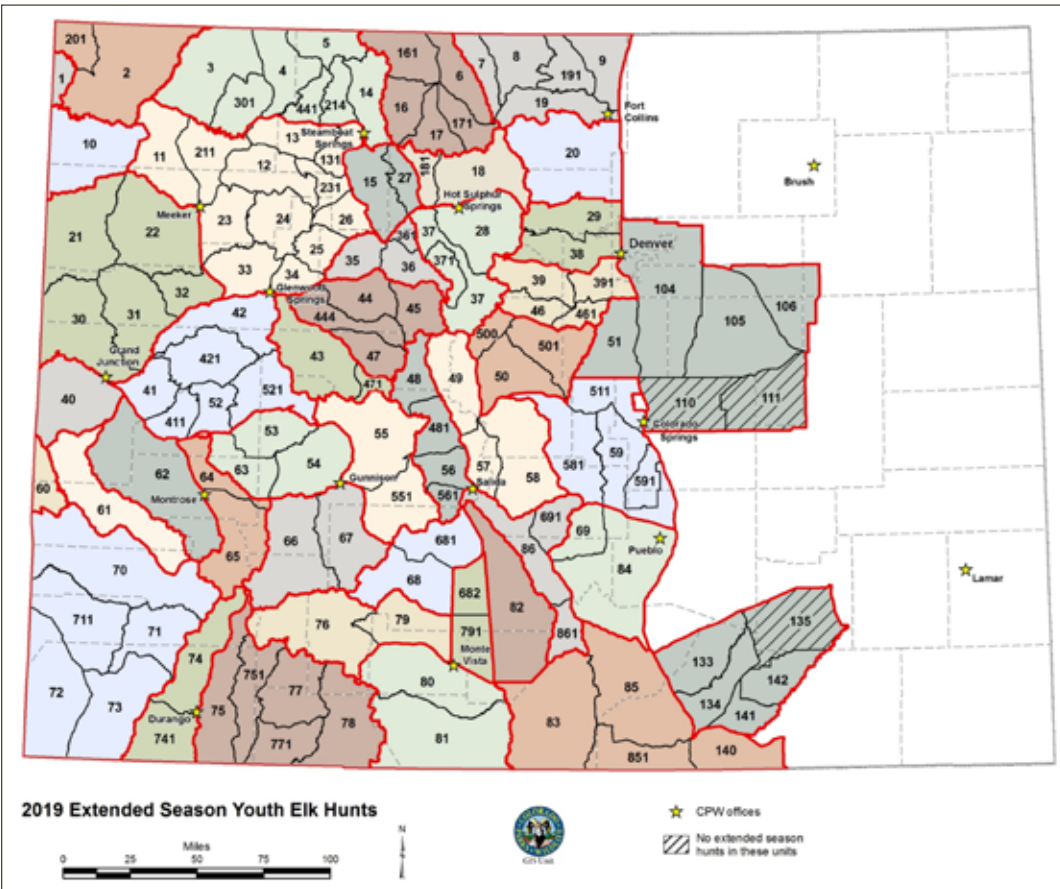
- ▶ Youth may hunt in any area on the map within the red boundary that also contains the unit for which they purchased their original license. (Units with lines through them and blank, white areas are not open to extended-season hunting.)
- ▶ Youth may only hunt the extended season when an open antlerless rifle hunt is going on in the unit they choose to hunt.
- ▶ Unfilled antlered elk and deer licenses may not be used to participate in the program. Limited either-sex elk licenses must be converted to antlerless licenses at a CPW office, and are only valid to hunt and take antlerless elk after doing so.

FOR EXAMPLE:

- An original license is purchased in the draw for a youth to hunt either-sex elk in unit 49 during archery season.
- The youth does not harvest during archery season and takes the tag to a CPW office to convert it to antlerless.
- The youth, accompanied by a mentor, may continue to hunt during any of the rifle seasons listed in this brochure for units 49, 57 or 58, as long as there is an antlerless season in progress in the unit the youth wants to hunt.

Look at the rifle elk tables in this brochure to find these hunts, or look at the list of acceptable hunts online at cpw.state.co.us/youthhunting.

ELK EXTENDED SEASON: YOUTH



| | | | |
|----|------------|------|--------------|
| 49 | Oct. 12-16 | Bull | E-M-049-01-R |
| | Oct. 19-27 | Bull | E-M-049-02-R |
| | Nov. 2-10 | Cow | F-F-049-03-R |
| | Nov. 13-17 | Bull | E-M-049-04-R |

elk rifle table from page 43 of this brochure

| | | | |
|--------|------------|------|--------------|
| 57, 58 | Oct. 12-16 | Bull | E-M-057-01-R |
| | Oct. 19-27 | Bull | E-M-057-02-R |
| | Nov. 2-10 | Cow | F-F-057-03-R |
| | Nov. 13-17 | Bull | E-M-057-04-R |

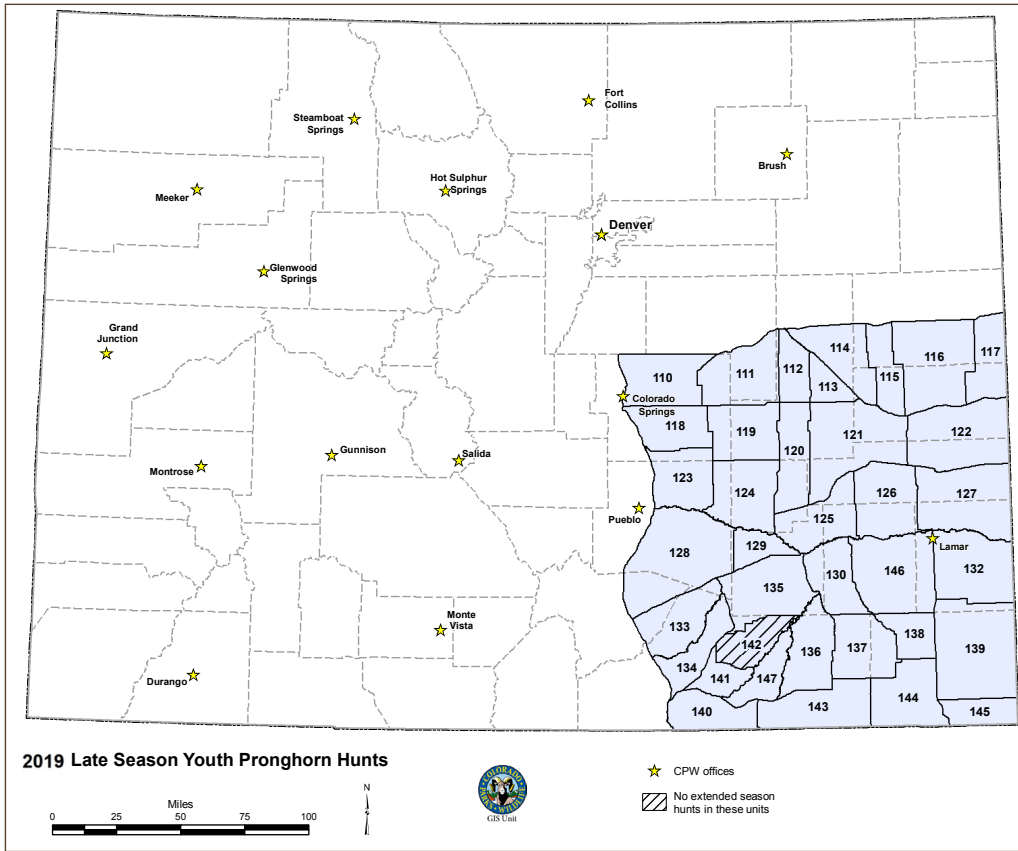
elk rifle table from page 43 of this brochure

- If the youth wishes to continue hunting in unit 49, he or she may hunt Oct. 19-27, Nov. 2-10 or Nov. 13-17. He or she may also hunt in units 57 or 58 from Oct. 12-16, Oct. 19-27, Nov. 2-10, Nov. 13-17 or on private land only during the late season Sept. 30-Jan. 31, 2020.

Why Sept. 30? The original archery season (Aug. 31-Sept. 29) must be over before the youth can begin hunting the late rifle season.

- During the extended season, the youth may use any method of take allowed during rifle season. See page 13.

PRONGHORN LATE SEASON: YOUTH



WHERE TO HUNT PRONGHORN

- ▶ Youth must be ages 12–17.
- ▶ Youth must have an unfilled pronghorn doe or either-sex license for a season anywhere in the state that has ended. If so, then they may participate in any Dec. pronghorn doe season in the following units:
 110, 111, 112, 113, 114, 115, 116, 117, 118, 119, 120, 121, 122, 123, 124, 125, 126, 127, 128, 129, 130, 132, 133, 134, 135, 136, 137, 138, 139, 140, 141, 143, 144, 145, 146 or 147.
- ▶ Youth with an unfilled either-sex pronghorn license must bring that license to a CPW office to have it converted to a doe license before hunting in a Dec. season.
 Youth with doe licenses do not need to convert those licenses, the original license is valid for an extended hunt.
- ▶ Unfilled pronghorn buck licenses may not be used to participate in this program.
- ▶ Youth must comply with all regulations that apply to the Dec. season they hunt.

HYBRID DRAW

DEER, ELK, PRONGHORN

NOTE: There are no qualifying Hybrid Draw hunts for bear in 2019.

To expand quality opportunities to big-game hunters, the Colorado Parks and Wildlife Commission offers a “hybrid” drawing for select elk, deer, pronghorn and bear licenses.

The purpose of the draw is to give hunters additional opportunity to draw a license for some of the state’s premier deer, elk, pronghorn and bear hunting areas.

Hunters who normally would not have enough preference points to draw these licenses now have a slight chance to draw a small number of the most coveted licenses through this process. Nonresident caps apply.

HUNTER QUALIFICATIONS

Qualified hunters wishing to participate in the Hybrid Draw must meet the following criteria and choose from the hunt codes listed at right as their first choice on their application.

1. Hunters must have a minimum of five preference points for the species they wish to hunt to participate in the Hybrid Drawing.
2. Hunters must apply individually; group applications are not accepted.
3. Hunt codes that contain a W are Ranching for Wildlife properties. These hunts are for Colorado residents only.

DEER — HYBRID DRAW HUNT CODES

| | | | |
|---------------|---------------|---------------|---------------|
| D-E-025-W1-R | *D-M-005-W1-R | D-M-083-W1-R | D-M-136-W2-R |
| *D-E-104-W1-R | *D-M-010-W1-R | *D-M-085-W1-R | D-M-142-L1-R |
| *D-E-211-W1-R | D-M-066-04-R | D-M-103-L1-R | *D-M-851-W1-R |

ELK — HYBRID DRAW HUNT CODES

| | | | |
|--------------|---------------|---------------|--------------|
| E-E-001-E1-R | *E-E-010-W1-R | E-E-201-E1-R | E-M-061-01-M |
| E-E-002-E1-R | E-E-083-W1-R | E-E-201-01-A | E-M-201-01-M |
| E-E-002-01-A | *E-E-084-W1-R | *E-E-851-W1-R | E-M-851-01-R |
| E-E-005-W1-R | *E-E-084-W2-R | *E-M-001-01-M | E-M-851-03-R |
| E-E-010-E1-R | *E-E-085-W1-R | E-M-002-01-M | |
| E-E-010-01-A | *E-E-104-W1-R | E-M-010-01-M | |

PRONGHORN — HYBRID DRAW HUNT CODES

| | | | |
|---------------|---------------|---------------|---------------|
| *A-E-006-W1-R | *A-M-005-W1-R | A-M-067-01-R | A-M-201-01-A |
| *A-E-104-W1-R | *A-M-010-01-R | A-M-079-01-R | A-M-201-01-R |
| A-M-003-01-R | *A-M-066-01-M | A-M-080-01-R | A-M-441-W1-R |
| *A-M-003-W1-R | *A-M-066-01-R | *A-M-136-W2-R | *A-M-551-01-R |
| *A-M-004-W1-R | | | |

HOW IT WORKS

In hunt codes that require 10 or more resident preference points to draw (based on a 3-year average ending with the 2009 drawing), up to 20 percent of the available licenses may be issued through a random drawing.

Qualified resident and nonresident hunters who select applicable hunt codes (listed at right) and have at least five preference points for that species will automatically enter the Hybrid Drawing.

- ▶ These hunt codes must be entered as your first choice on your application.
- ▶ Winning applicants in the Hybrid Drawing will be selected randomly.
- ▶ Hunters who successfully draw a license in the Hybrid Drawing lose all of their preference points for that species. Unsuccessful applicants will be awarded one point.

Please be aware that hunt codes with an asterisk (*) had a low number of available licenses in previous years and may not have licenses available for the Hybrid Draw in 2019.

GENERAL INFORMATION

FIELD INFORMATION & REFERENCE: TOOLS, TIPS & RESOURCES FOR HUNTING COLORADO

BIG GAME SPECIES IDENTIFICATION

1 ID FIRST, TRIGGER FINGER SECOND.

Take as much time as is necessary to identify an animal before you shoot. Use your binoculars, not your rifle scope, to make a positive ID on an animal. Then put your finger on the trigger.

2 STUDY THE BODY.

There are telltale ways to tell different animals apart. Don't just look at an animal's antlers, study the entire head and body of an animal before you shoot. This will help distinguish elk from moose and mule deer from whitetails.

3 WATCH FOR BABIES.

When hunting elk or moose, be careful not to mistake a moose calf for a cow elk. Young moose have a reddish coat, similar to an elk. Also, it is illegal to kill a bear that has cubs with it. Bear cubs younger than a year old cannot be harvested.

4 MAKE A MISTAKE?

Accidents happen. If you've shot the wrong species of animal in the field, don't panic. Call the local district wildlife manager or the CPW office nearest to you listed at the front of this brochure. Admitting a mistake is a hunter's most responsible plan of action.

ATTENTION! Moose can be found in the same habitat as elk in Colorado. Elk hunters must know the difference between the two species to avoid accidentally killing a moose.

ELK



TRAITS

- **BODY:** reddish, lighter brown, darker legs
- **NECK:** chestnut brown
- **SNOUT:** slender
- **RUMP:** pale yellow
- **BULLS:** antlers aren't palmated and have obvious brow tines coming off main beam

MOOSE



TRAITS

- **BODY:** black or dark brown with paler gray legs and belly
- **NECK:** large bell (beard) on throat
- **SNOUT:** overhanging, bulbous nose
- **BULLS:** palmated antlers with tines

ATTENTION! It is quite common to find both mule deer and white-tailed deer in the same areas, especially on the Eastern Plains. Since both types of deer have the same general body shape and size, hunters can look for a few key differences to make a positive identification. The primary telltale characteristic a hunter should look for is the tail.

MULE DEER



TRAITS

- **TAIL:** rope-like tail with black tip
- **ANTLERS:** fork and then fork again, usually very evenly, on older males
- **EARS:** large in proportion to head on both bucks and does
- **GAIT:** stiff-legged bounce, tail held down
- **RANGE:** statewide; in mountain shrubs, foothills, communities

WHITE-TAILED DEER



TRAITS

- **TAIL:** broad and brown with white fringe; all white when tail is up
- **ANTLERS:** consist of one main beam with three to five tines pointing upward
- **EARS:** smaller in proportion to head
- **GAIT:** move with a graceful lope, flag-like tail often held up
- **RANGE:** common on Eastern Plains; in streamside woodland areas; cropland along rivers

PRONGHORN



BUCK TRAITS

- **HORNS:** Prominent, with prong or point between the base and tip
- **FACE:** Black cheek patch

DOE TRAITS

- **HORNS:** May have horns less than 5 inches
- **FACE:** No black cheek patch
- **FAWNS** of either sex are considered does



BEAR



TRAITS

- **COAT:** Adults have long, thick hair; yearlings may have thin, bleached-looking hair
- **EARS:** Small ears and a large head usually indicates a large bear
- **FACE:** Narrow face and long noses are a trait of young bears that are not yet adults

LEGAL BIG-GAME HUNTING HOURS

Legal hunting hours for big game are one-half hour before sunrise to one-half hour after sunset, unless specifically restricted.

The sunrise/sunset chart below lists times for Denver. Subtract 1 minute from opening and closing time for each 12 1/2 miles east of Denver. Add 1 minute to opening and closing time for each 12 1/2 miles west of Denver.

(These changes assume that each degree of longitude equals 50 miles and a change of 1 degree of longitude equals a 4-minute change in sunrise and sunset times.)

| 2019 SUNRISE/SUNSET TABLE (DENVER) | | | | | | | | | | | | |
|------------------------------------|--------------|-------------|--------------|-------------|--------------|-------------|----------------------|-------------|--------------|-------------|--------------|-------------|
| DAY | AUG. (DST)* | | SEPT. (DST)* | | OCT. (DST)* | | NOV. | | DEC. | | JAN. 2020 | |
| | RISE A.M. | SET P.M. | RISE A.M. | SET P.M. | RISE A.M. | SET P.M. | RISE A.M. | SET P.M. | RISE A.M. | SET P.M. | RISE A.M. | SET P.M. |
| 1 | 05:59 | 8:13 | 06:28 | 7:31 | 06:56 | 6:43 | 07:28 | 5:58 | 07:02 | 4:36 | 07:21 | 4:46 |
| 2 | 06:00 | 8:12 | 06:29 | 7:30 | 06:57 | 6:41 | 07:29 | 5:57 | 07:03 | 4:36 | 07:21 | 4:47 |
| 3 | 06:01 | 8:11 | 06:30 | 7:28 | 06:58 | 6:39 | 06:31 | 4:56 | 07:04 | 4:36 | 07:21 | 4:48 |
| 4 | 06:02 | 8:10 | 06:31 | 7:27 | 06:59 | 6:38 | 06:32 ^{DST} | 4:55 | 07:04 | 4:36 | 07:21 | 4:49 |
| 5 | 06:03 | 8:09 | 06:32 | 7:25 | 07:00 | 6:36 | 06:33 | 4:54 | 07:05 | 4:35 | 07:21 | 4:49 |
| 6 | 06:03 | 8:08 | 06:33 | 7:23 | 07:01 | 6:35 | 06:34 | 4:53 | 07:06 | 4:35 | 07:21 | 4:50 |
| 7 | 06:04 | 8:06 | 06:33 | 7:22 | 07:02 | 6:33 | 06:35 | 4:52 | 07:07 | 4:35 | 07:21 | 4:51 |
| 8 | 06:05 | 8:05 | 06:34 | 7:20 | 07:03 | 6:31 | 06:36 | 4:51 | 07:08 | 4:35 | 07:21 | 4:52 |
| 9 | 06:06 | 8:04 | 06:35 | 7:19 | 07:04 | 6:30 | 06:37 | 4:50 | 07:09 | 4:35 | 07:21 | 4:53 |
| 10 | 06:07 | 8:03 | 06:36 | 7:17 | 07:05 | 6:28 | 06:39 | 4:49 | 07:10 | 4:35 | 07:21 | 4:54 |
| 11 | 06:08 | 8:01 | 06:37 | 7:15 | 07:06 | 6:27 | 06:40 | 4:48 | 07:11 | 4:36 | 07:20 | 4:55 |
| 12 | 06:09 | 8:00 | 06:38 | 7:14 | 07:07 | 6:25 | 06:41 | 4:47 | 07:11 | 4:36 | 07:20 | 4:56 |
| 13 | 06:10 | 7:59 | 06:39 | 7:12 | 07:08 | 6:24 | 06:42 | 4:46 | 07:12 | 4:36 | 07:20 | 4:57 |
| 14 | 06:11 | 7:58 | 06:40 | 7:10 | 07:09 | 6:22 | 06:43 | 4:45 | 07:13 | 4:36 | 07:20 | 4:58 |
| 15 | 06:12 | 7:56 | 06:41 | 7:09 | 07:10 | 6:21 | 06:44 | 4:44 | 07:14 | 4:36 | 07:19 | 5:00 |
| 16 | 06:13 | 7:55 | 06:42 | 7:07 | 07:11 | 6:19 | 06:45 | 4:44 | 07:14 | 4:37 | 07:19 | 5:01 |
| 17 | 06:14 | 7:54 | 06:43 | 7:05 | 07:12 | 6:18 | 06:47 | 4:43 | 07:15 | 4:37 | 07:18 | 5:02 |
| 18 | 06:15 | 7:52 | 06:44 | 7:04 | 07:13 | 6:16 | 06:48 | 4:42 | 07:16 | 4:37 | 07:18 | 5:03 |
| 19 | 06:16 | 7:51 | 06:45 | 7:02 | 07:14 | 6:15 | 06:49 | 4:41 | 07:16 | 4:38 | 07:17 | 5:04 |
| 20 | 06:17 | 7:49 | 06:46 | 7:01 | 07:15 | 6:14 | 06:50 | 4:41 | 07:17 | 4:38 | 07:17 | 5:05 |
| 21 | 06:18 | 7:48 | 06:46 | 6:59 | 07:16 | 6:12 | 06:51 | 4:40 | 07:17 | 4:39 | 07:16 | 5:06 |
| 22 | 06:18 | 7:46 | 06:47 | 6:57 | 07:17 | 6:11 | 06:52 | 4:40 | 07:18 | 4:39 | 07:16 | 5:07 |
| 23 | 06:19 | 7:45 | 06:48 | 6:56 | 07:18 | 6:09 | 06:53 | 4:39 | 07:18 | 4:40 | 07:15 | 5:09 |
| 24 | 06:20 | 7:44 | 06:49 | 6:54 | 07:19 | 6:08 | 06:54 | 4:39 | 07:19 | 4:40 | 07:15 | 5:10 |
| 25 | 06:21 | 7:42 | 06:50 | 6:52 | 07:21 | 6:07 | 06:55 | 4:38 | 07:19 | 4:41 | 07:14 | 5:11 |
| 26 | 06:22 | 7:41 | 06:51 | 6:51 | 07:22 | 6:06 | 06:56 | 4:38 | 07:19 | 4:42 | 07:13 | 5:12 |
| 27 | 06:23 | 7:39 | 06:52 | 6:49 | 07:23 | 6:04 | 06:57 | 4:37 | 07:20 | 4:42 | 07:12 | 5:13 |
| 28 | 06:24 | 7:37 | 06:53 | 6:47 | 07:24 | 6:03 | 06:59 | 4:37 | 07:20 | 4:43 | 07:12 | 5:14 |
| 29 | 06:25 | 7:36 | 06:54 | 6:46 | 07:25 | 6:02 | 07:00 | 4:37 | 07:20 | 4:44 | 07:11 | 5:16 |
| 30 | 06:26 | 7:34 | 06:55 | 6:44 | 07:26 | 6:01 | 07:01 | 4:36 | 07:21 | 4:44 | 07:10 | 5:17 |
| 31 | 06:27 | 7:33 | | | 07:27 | 5:59 | | | 07:21 | 4:45 | 07:09 | 5:18 |

*DST = Daylight Saving Time

TIME ADJUSTMENT FOR OTHER COLORADO CITIES

| | | | |
|---|-----------------------|-------------------------|--------------------|
| Add or subtract these minutes to the chart above for select towns. For use only as a general reference. | Alamosa +3 | Durango +11 | La Junta -6 |
| | Buena Vista +5 | Fort Morgan -4 | Lamar -9 |
| | Burlington -10 | Gr. Junction +13 | Sterling -6 |
| | Craig +9 | Gunnison +7 | Walden +5 |

Source: www.colorado.gov

GET THE LEAD OUT

SEE THE CDHPE PUBLIC HEALTH STATEMENT:
www.colorado.gov/pacific/cdphe/lead-in-wild-game



From the field to the table, ensuring your next harvest is safe for your family is important. Switching from lead bullets may be an option that's right for you. Science tells us that ingesting lead can cause potential health problems over time. Risks are low for most people; however, you can also:

1. Use lead-free shot or bullets.
2. Choose a firearm with lower-velocity bullets, so the bullet fragments don't scatter as far into the wound. Liberally trim and discard meat damaged by the bullet when you process an animal.
3. Clean your meat grinder between each animal. Lead is soft and can go through your grinder, contaminating an entire batch of ground meat. If you don't grind the meat yourself, speak with your commercial processor about their equipment cleaning process between animals.
4. Avoid eating game meat from animals harvested with lead bullets if you are pregnant. Children younger than 6 should also avoid it.

Colorado Department of Public Health & Environment and Colorado Parks and Wildlife

HUNT PROGRAMS

SHED ANTLER COLLECTION CLOSURE

- **WEST OF I-25, PUBLIC LANDS:** The public lands west of I-25 are open to collecting shed antlers or horns from May 1–Dec. 31 **ONLY**, except in GMUs 54, 55, 66, 67 and 551, where collecting antlers or horns is further restricted to between legal sunset and 10:00 a.m., May 1–May 15. Possession of antlers or horns on public lands west of I-25 from Jan. 1–April 30, is prohibited.
- **WEST OF I-25, PRIVATE LANDS:** On private lands west of I-25, any person may, with lawful access, collect shed antlers or horns at any time.
- **EAST OF I-25, PUBLIC AND PRIVATE LANDS:** On any lands east of I-25, any person may, with lawful access, collect shed antlers or horns at any time.

NOTE: Public land management agencies may have additional restrictions on use of public lands and removal of shed antlers. Refer to land manager restrictions prior to shed hunting.

RANCHING FOR WILDLIFE (RFW)

Public Ranching for Wildlife licenses are available only to Colorado residents by drawing. Licenses are valid only for the season and ranch specified.

RFW landowners must provide free access to hunters who draw a public license for their ranch. By applying for a RFW license, hunters allow CPW to provide applicant information to the ranch.

Hunting rules differ for each ranch. Read ranch rules on the CPW website at cpw.state.co.us/rfw before applying.

GUIDES AND OUTFITTERS

Guides and outfitters must be registered, bonded and insured in Colorado. They also need permits to operate on public land and must register with the Office of Outfitter Registration, 1560 Broadway, Suite 1340, Denver, CO 80202; 303-894-7778; www.dora.state.co.us/outfitters.

Legal, legitimate outfitters operate around the state and can provide invaluable resources for your hunting trip. Verify an outfitter's registration by contacting the above office or Colorado Outfitters Association online at coloradooutfitters.org.

DREAM HUNT LICENSES

Deer, elk, pronghorn, mountain lion and bear licenses are available to hunters ages 12–21 with a terminal illness or life-threatening disease or injury.

Requested dates for hunting events must occur between Aug. 15 and Jan. 31 each year. Licenses are now offered in units with at least one hunt code that requires 10 or more resident preference points to draw (excluding Ranching for Wildlife).

Before a license is issued, hunters must obtain written permission from the landowner to hunt on private land. Sponsoring organizations must request licenses in writing and document the life-threatening or terminal condition, hunting experience, logistical considerations, hunt location and dates. Submit requests to CPW, Hunter Outreach Coordinator, 6060 Broadway, Denver, CO 80216.

HUNTER SURVEYS HELP ASSESS HARVEST

CPW conducts big-game harvest surveys each year to estimate harvest, hunter numbers and recreation days.

Deer, elk and pronghorn hunters may receive a phone call or email, asking to take part in a survey. This includes questions such as: where you hunted, if you harvested an animal, if you were satisfied with your experience and if you saw overcrowding from other hunters.

Only randomly selected hunters can participate. Participation is not required, but responding — even if you didn't hunt or harvest — is an important part of setting future seasons and license numbers.

If contacted, you can take the survey online at colobgharvest.com, or call the toll-free phone number 1-855-924-4278.

The survey runs 24 hours daily, Oct. through mid-Feb. See the CPW website for details: cpw.state.co.us

CHRONIC WASTING DISEASE (CWD)

1 WHAT IS IT?

Chronic wasting disease (CWD) is a fatal neurological disease that attacks the brains of deer, elk and moose. It causes animals to become emaciated, display abnormal behavior and eventually die. Infected animals often show no signs of illness.

2 WHERE IS IT?

The map in the back of this brochure highlights game management units in red where CWD has been detected (page 65). CWD has been found in several regions in Colorado, as well as other states and provinces. For deer, infection rates tend to be highest in prime-aged mature bucks.

3 MANDATORY TESTING 2019

In 2019, CPW will require mandatory submission of CWD test samples (heads) from all deer harvested during rifle seasons from select GMUs to better evaluate the prevalence of CWD in herds. There will be no charge for mandatory testing. Find the GMUs and hunt codes selected for mandatory testing on pages 20–29.

4 VOLUNTARY CWD TESTING

If a hunter is not selected for mandatory testing but wants to know whether their harvested deer, elk or moose has CWD, they can submit their animal and pay a testing fee of \$25. Voluntary submissions are accepted annually statewide. In 2019, testing fees for voluntary submissions will be waived for all deer harvested within the same GMUs selected for mandatory testing (pages 20–29).

IMPORTANT PUBLIC HEALTH MESSAGE

Disease in humans resulting from CWD exposure has not been reported to date. However, public health officials cannot determine there is no risk from eating meat from infected animals. Consequently, officials recommend that people avoid exposure to CWD-infected animals. Please see the Colorado Department of Public Health and Environment website (www.colorado.gov/pacific/cdphe/prion-diseases) for the most current recommendations on carcass testing and other preventive measures.

To minimize exposure to CWD and other diseases of potential concern, Colorado Parks and Wildlife (CPW) and state public health officials advise hunters not to shoot, handle or consume any deer, elk or moose that is acting abnormally or appears to be sick. When field-dressing game, wear rubber gloves and minimize the use of a bone saw to cut through the brain or spinal cord (backbone). Minimize contact with brain or spinal cord tissues, eyes, spleen or lymph nodes. Always wash hands and utensils thoroughly after dressing and processing game meat.

CWD RESOURCES ONLINE: cpw.state.co.us/cwd



HUNT SMART, STAY SAFE

MARK YOUR HARVEST SITE WITH YOUR GPS

Hunters who have GPS units are encouraged to mark the location of their harvest in the field. This is especially important for hunters who harvest a bear or moose, as these species require mandatory testing (see pages 52 and 56 for details).

During mandatory inspections, hunters will be asked to give a location of their harvest. Having GPS coordinates makes reporting simple and precise. Use your GPS to set a waypoint where you harvest an animal, and save the UTM or longitude and latitude coordinates. Bring that information to record on the check report form during harvest inspections.



HERD MANAGEMENT

YOUR INPUT WANTED!

Approximately every 10 years, each big-game population undergoes a Herd Management Plan review process during which CPW updates management objectives for that herd. These plans set objectives for population size and the ratio of males to females. Management objectives influence decisions about how many licenses of each type can be made available in any given year.

CPW appreciates hearing from all interests to help guide decisions about how big-game populations are managed. Please do not miss these important opportunities to have your voice heard.

Each Herd Management Plan covers specific Game Management Units (GMUs) and are published on the CPW website. When a Herd Management Plan is being updated, it is announced on CPW's webpage. You can also receive notices by signing up for the CPW eNews email list from our webpage. Every plan update allows for public comment and review.

HERD MANAGEMENT PLAN INFO: cpw.state.co.us/hmp

TURN IN POACHERS (TIP_S) PROGRAM

The TIPs program awards licenses and preference points to eligible persons that report the illegal take, possession or willful destruction of big game or turkey that results in a person being charged for the illegal take, possession or willful destruction of big game or turkey. Advise the charging officer of your interest in a TIPs award. Go to cpw.state.co.us/bg/tips for the criteria to qualify for a preference point or license, or contact CPW for details at 303-297-1192.

EAR TAGS, RADIO COLLARS

If you shoot a big-game animal with a collar or ear tag, report the number, color, harvest location and date to CPW, and return the radio collars.

HUNT SMART, STAY SAFE

OFF-HIGHWAY VEHICLES (OHV)

All off-highway vehicles operated in Colorado on public lands or traveling on an OHV-designated route must have a valid Colorado OHV registration or a Colorado OHV permit (except on private property).

Registrations/permits are \$25.25, valid April 1–March 31. OHV Permits (applicable for nonresidents and street legal/plated vehicles) are available online at cpw.state.co.us/bg/ohvpermit, at CPW locations and authorized sales agents. Questions, call 303-791-1920. Renewal registrations are available online and at CPW locations. New registrations and transfers must be done in person or by mail. Visit cpw.state.co.us for details.

Contact each public land management agency for their current motor vehicle-use rules, regulations, agency maps and game retrieval specifications and hours. Most areas do not allow off-trail game retrieval with any motorized vehicle. If you witness or observe a violation of OHV misuse on public lands, please report it to any law enforcement officer in that area.

ACCIDENTAL KILL

Accidental kill is unintentionally killing wildlife not due to carelessness or negligence. You must report big-game animals accidentally killed to a CPW office (listed on inside front cover) before continuing to hunt and as soon as practical. Before contacting CPW, field dress the animal. CPW evaluates the circumstances, including shots fired, species and number of animals present, firearms, ammunition, etc. Big game accidentally killed does not count toward annual bag limits.

CERTIFIED HAY MUST BE MARKED

Hay, straw and mulch are illegal on federal land and CPW property unless certified free of noxious weeds. Hay must be clearly marked by certifying agency. People who transport these materials on public roads crossing CPW property are exempt. For a list of weed-free forage, contact Colorado Dept. of Agriculture, 303-239-4149; Forest Service or BLM; or go to: colorado.gov/pacific/agconservation/weedfreeforage

HUNTERS USING HORSES

If you are bringing a horse into Colorado from out of state, you must contact a veterinarian to get a Certificate of Health Inspection no more than 30 days before. Horses need a Coggins blood test for equine infectious anemia within a year before coming to Colorado. Call the Colorado State Veterinarian's office, 303-869-9130. Residents: Horses may require brand inspection before transportation. Call the brand inspector, 303-869-9160.



HUNTING LAWS

LEGAL METHODS OF TAKE

1. CENTERFIRE RIFLES

- a. Must be a minimum of .24 caliber (6 mm).
- b. Must have a minimum 16-inch barrel and be at least 26 inches long.
- c. If semiautomatic, a maximum of six rounds are allowed in the magazine and chamber combined.
- d. Must use expanding bullets that weigh a minimum of 70 grains for deer, pronghorn and bear, 85 grains for elk and moose, and have an impact energy (at 100 yards) of 1,000 ft.-pounds as rated by manufacturer.
- e. It is illegal to hunt game birds, small-game mammals or furbearers with a centerfire rifle larger than .23 caliber during regular rifle deer and elk seasons west of I-25, without an unfilled deer or elk license for the season. A small-game, furbearer or unfilled big-game license is required.

2. FULLY AUTOMATIC RIFLES, including smart rifles, are prohibited.

3. MUZZLELOADING RIFLES & SMOOTHBORE MUSKETS

- a. Only legal muzzleloaders allowed in muzzleloading seasons.
- b. In-line muzzleloaders are legal.
- c. Must be a single barrel that fires a single round ball or conical projectile.
- d. To hunt deer, pronghorn or bear, conical bullets must be a minimum of .40 caliber, and round-ball bullets must be a minimum of .50 caliber.
- e. To hunt elk or moose, conical bullets must be a minimum of .50 caliber, and round-ball bullets must be a minimum of .54 caliber.
- f. From .40 caliber to .50 caliber, bullets must weigh a minimum of 170 grains.
- g. If greater than .50 caliber, bullets must weigh a minimum of 210 grains.
- h. Shotshell primers and B.O.R. Lock MZ System bullets are legal.
- i. Pelletized powder systems are prohibited during muzzleloading seasons.
- j. Cannot be loaded from the breech during muzzleloading seasons.
- k. Only open or iron sights allowed in muzzleloading seasons. Fiber optics and fluorescent paint incorporated into or on open or iron sights are legal. Scopes or any sighting device using artificial light, batteries and electronic gear are prohibited during muzzleloading seasons.
- l. Sabots are prohibited during muzzleloading seasons. Cloth patches are not sabots.
- m. Smokeless powder is prohibited in muzzleloading seasons. Black powder and black-powder substitutes are legal.
- n. Electronic or battery-powered devices cannot be incorporated into or attached to muzzleloader during muzzleloading seasons.

4. SHOTGUNS

- a. Must be minimum 20 gauge and fire a single slug. Use of buckshot is illegal for hunting big game.
- b. Barrel must be a minimum of 18 inches long. Minimum overall length must be 26 inches.

5. HAND-HELD BOWS

A long bow, recurve bow or compound bow on which the string is not drawn mechanically or held mechanically under tension. String or mechanical releases are legal if they are hand-drawn or hand-held with no other attachments or connections to bow (except bowstring).

- a. Hand-held bows, including compound bows, must use arrows with a broadhead having a minimum of 7/8-inch outside diameter (width) and a minimum of two steel cutting edges. Each cutting edge must be in same plane for entire length of cutting surface.
- b. Only legal, hand-held bows are allowed during archery seasons.
- c. A minimum draw weight of 35 pounds and a let-off maximum of 80 percent is required.
- d. No part of a bow's riser (handle) or track, trough, channel, arrow rest or other device (excluding cables and bowstring) that attaches to riser can contact, support and/or guide the arrow from a point rearward of the bow's brace height behind the undrawn string.
- e. Bows can propel only a single arrow at a time. No mechanisms for automatically loading arrows allowed.
- f. Scopes and electronic or battery-powered devices cannot be incorporated into or attached to bow or arrow, with the exception of lighted nocks on arrows. Recording devices such as cameras or video recorders attached to bows may be used as long as they do not cast light toward the target or aid in range finding, sighting or shooting the bow.
- g. Hydraulic or pneumatic technology cannot be used to derive or store energy to propel arrows. Explosive arrows are prohibited.

LEGAL FIREARMS & BOWS

Different firearms can be used for big-game hunts during different seasons. The chart below shows which method of take may be used in each season.

| | | METHOD OF TAKE | | | | |
|----------------|------------------|------------------------------------|----------------------------------|-------------------------------------|----------------|----------|
| | | CENTERFIRE RIFLE, SHOTGUN, HANDGUN | MUZZLELOADERS .40 TO .49 CALIBER | MUZZLELOADERS .50 CALIBER OR LARGER | HAND-HELD BOWS | CROSSBOW |
| SEASON | DEER | | | | | |
| | ARCHERY | NO | NO | NO | YES | NO |
| | MUZZLE-LOADING | NO | YES | YES | NO | NO |
| | RIFLE | YES | YES | YES | YES | YES |
| | ELK | | | | | |
| | ARCHERY | NO | NO | NO | YES | NO |
| | MUZZLE-LOADING | NO | NO | YES | NO | NO |
| | RIFLE | YES | NO | YES | YES | YES |
| | PRONGHORN | | | | | |
| | ARCHERY | NO | NO | NO | YES | NO |
| | MUZZLE-LOADING | NO | YES | YES | NO | NO |
| | RIFLE | YES | YES | YES | YES | YES |
| MOOSE | | | | | | |
| ARCHERY | NO | NO | NO | YES | NO | |
| MUZZLE-LOADING | NO | NO | YES | NO | NO | |
| RIFLE | YES | NO | YES | YES | YES | |
| BEAR | | | | | | |
| ARCHERY | NO | NO | NO | YES | NO | |
| MUZZLE-LOADING | NO | YES | YES | NO | NO | |
| RIFLE | YES | YES | YES | YES | YES | |

6. CROSSBOWS

- a. Draw weight must be a minimum of 125 pounds.
- b. Draw length must be a minimum of 14 inches from front of bow to nocking point of drawstring.
- c. Positive mechanical safety device required.
- d. Bolt must be a minimum of 16 inches long, have a broadhead that is a minimum of 7/8-inch wide and with a minimum of two steel cutting edges. Each cutting edge must be in the same plane for entire length of cutting surface.
- e. Illegal during archery seasons.

7. HANDGUNS

- a. Barrel must be a minimum of 4 inches long.
- b. Must use a minimum .24-caliber (6 mm) in diameter expanding bullet.
- c. Shoulder stocks or attachments prohibited.
- d. Must use a cartridge or load that produces minimum energy of 550-ft.-pounds at 50 yards as rated by manufacturer.

8. CALLS

- a. Mechanical calls are legal, including mouth calls.
- b. Electronic calls, such as amplified audio players or smartphone apps, are prohibited for big-game hunting.

ILLEGAL ACTIVITIES

If convicted of these felony violations, you can face a lifetime license suspension:

1. **FELONY OFFENSE:** To kill and abandon big game. It is illegal to remove only the hide, antlers or other trophy parts and leave the carcass in the field.
2. **FELONY OFFENSE:** To sell, buy or offer to sell or buy big game.
3. **FELONY OFFENSE:** To solicit someone to illegally kill big game for commercial gain or provide outfitting services without required registration.

IT IS ALSO AGAINST THE LAW TO:

4. Have a loaded (in the chamber) rifle or shotgun in or on any motor vehicle. Muzzleloading rifles are considered unloaded if the percussion cap or shotshell primer is removed, or if the powder is removed from flashpan. It is illegal for anyone to have a loaded electronic-ignition muzzleloader in or on a motor vehicle unless the chamber is unloaded or the battery is disconnected and removed from its compartment.
5. Carry firearms (except handguns) on an OHV during deer, elk, pronghorn and bear seasons unless they are unloaded in the chamber and magazine. Firearms (except handguns) and bows carried on an OHV must be fully enclosed in a hard or soft case. Scabbards or cases with open ends or sides are prohibited. This does not apply to landowners or their agents who carry a firearm on an OHV to take depreddating wildlife on property they own or lease.
6. Establish a permanent structure or plant vegetation on CPW-owned land or waters. Only portable blinds and tree stands for big-game hunting can be erected on CPW land, and no more than 30 days prior to the season during which they will be used. No nails can be driven into trees. Man-made materials for blinds or stands must be removed within 10 days after the season they are used in ends. The owner's Customer Identification (CID) number and dates of use must be visible on outside of portable blinds or underside of tree stands. Placement of blinds or stands does not reserve them for personal use; they may be used on first-come, first-served basis.
7. Hunt carelessly or discharge a firearm or release an arrow disregarding human life or property.
8. Operate or ride a snowmobile with a firearm unless it's completely unloaded and cased, or with a bow unless it's unstrung or cased. Compound bows must be cased, not unstrung.
9. Shoot from or use a motor vehicle, motorcycle, off-highway vehicle, snowmobile or aircraft to hunt, intercept, chase, harass or drive wildlife.
10. Use aircraft to hunt, to direct hunters on the ground or to hunt the same day or day after a flight was made to find wildlife.
11. Use the Internet or other computer-assisted remote technology while hunting or fishing. This includes unmanned or remote-control drones used to look for wildlife. Hunters and anglers must be physically present in the immediate vicinity while hunting and fishing.
12. Hunt under the influence of alcohol or controlled substances.
13. Use artificial light as an aid in hunting.
14. Use poison, drugs or explosives to hunt or harass wildlife.
15. Fail to extinguish a campfire.
16. Fail to make a reasonable attempt to track and kill animals you wound or may have wounded. It is against the law to pursue wounded wildlife that goes on private property without first obtaining permission from landowner or person in charge.
17. Fail to reasonably dress, care for and prepare edible wildlife meat for human consumption. At a minimum, the four quarters, tenderloins and backstraps are edible meat. Internal organs are not considered edible meat.
18. Hunt with rifles, handguns or shotguns firing a single slug, or archery equipment within an area 50 feet on each side of the center line of any state highway or municipal or county road, as designated by the county.
19. Discharge any firearm or release an arrow from, upon or across any public road.

HUNTER ORANGE & PINK

HUNTERS MUST WEAR FLUORESCENT ORANGE OR PINK

Law requires hunters to wear at least 500 square inches of **SOLID DAY-LIGHT FLUORESCENT ORANGE OR FLUORESCENT PINK** material on an outer garment above the waist while hunting deer, elk, pronghorn, bear or moose with any firearm license. A fluorescent orange or pink hat or head covering, visible from all directions, is also required.

This includes all muzzleloader hunters. It also includes archery hunters who hunt during rifle season. Archers hunting during a limited bear season, hunting with an archery bear, deer, elk, pronghorn or moose license, or licensed for private land hunting through the Ranching for Wildlife program do not have to wear fluorescent orange or pink, but should consider wearing it to increase safety while in the field.

Auction- and raffle-license holders do not have to wear orange or pink when hunting with archery equipment when no rifle seasons are open. If using a ground blind or pop-up blind, hunters should display orange or pink that is visible from all directions on the outside of the blind.

CAMOUFLAGE ORANGE OR PINK DOES NOT QUALIFY!



Mesh garments are legal but not recommended. CPW strongly recommends wearing daylight fluorescent orange or fluorescent pink clothes in the field, even if you're not hunting. Wearing orange or pink is for hunter safety, as big-game animals don't see these colors like we do. Movement, sound and smell are what give hunters away.



20. Party hunt (i.e. kill someone else's game or let someone kill yours).
21. Interfere with hunters. This includes distracting or frightening prey; causing prey to flee by using light or noise; chasing prey on foot or by vehicle; throwing objects; making movements; harassing hunters by using threats or actions; erecting barriers to deny access to hunting areas; intentionally injecting yourself into the line of fire. Violators face prosecution and may have to pay victim's damages and court costs.
22. For two or more people on the ground, in a vehicle or vessel to use electronic devices to communicate information that violates any wildlife law or regulation.
23. Use dogs.
24. Hunt big game over bait, whether or not the person hunting personally placed the bait. Bait means to put, expose, distribute or scatter salt, minerals, grain, animal parts or other food as an attraction for big game. Salt or mineral blocks used for normal agricultural purposes are not considered bait. Scent sticks that smell like food are illegal for bears.
25. Kill cubs or bears accompanied by one or more cubs. A cub is a bear less than a year old.
26. Hunt bears in their dens.
27. Have a carcass, hide, skull, claws or parts of bears or mountain lions without a valid hunting license or unless authorized by CPW.
28. Sell, trade, barter or offer to sell, trade or barter bear gall bladders or edible portions of bears.
29. Hunt on private land without first obtaining permission from landowner or person in charge.
30. Post, sign or indicate that public lands, not under an exclusive-control lease, are private.
31. Use State Land Board properties not leased and signed by CPW without permission of lessee.

BAG LIMITS

- LIMITED LICENSES:** You can submit only one application in the drawing per species, per license year.
- BAG LIMITS, LICENSE PURCHASES:** The bag and possession limit is the total number of animals you can legally take of each species. Big game taken in Jan. and Feb. seasons set as part of the previous license year's seasons fall under the previous year's bag and possession limit. When a license allows hunting in more than one unit, the unit in the hunt code determines the maximum number of licenses a hunter can obtain per year for that species.
- MOOSE:** The lifetime bag limit for bull moose is one, except for auction, raffle or special management licenses.
- COYOTES:** You can hunt coyotes without a small-game license during big-game seasons if you have an unfilled big-game license. You can hunt coyotes only in the same unit, season and manner of take as on your big-game license. Once you fill your big-game license, you must buy a small-game or furbearer license to hunt coyotes. Harvesting a coyote does not void your big-game license.

CARCASS TAGS

- You must attach a carcass tag to animals you harvest per instructions on tag. Tags must be signed, dated and detached from the license immediately upon harvest. *See image below for where to sign.*
- The carcass tag should be attached to the carcass (not to detached hides, horns, antlers or carried separately) immediately prior to and during transportation in any vehicle, or while in camp or at a residence or other place of storage. Tags must stay on until meat is processed and remain with meat until consumed.
- The carcass tag, when dated, signed and attached to the species lawfully taken or killed and lawfully in possession, authorizes the possession, use, storage, and transportation of the carcass, or any part thereof.
- It is illegal to sign or tear the tag before harvesting an animal.**
- Do not remove any parts of a license except the carcass tag after harvest. Doing so voids the license and you must buy a duplicate. **The upper part of the license must be kept by whoever harvested the animal.**
- If you lose, accidentally destroy or detach the tag, you must buy a duplicate from a CPW office before hunting and prove the loss, detachment or destruction was accidental.
- If you have a nonresident big game/fishing combo license, the fishing license is valid after the carcass tag is detached, as long as the rest of the license is intact.

- Review all information on your license and sign here as soon as you receive it.

Carcass tag portion of hunting license

- Detach and sign the carcass tag only **AFTER** harvesting your animal. You must then attach the tag to the carcass.



Hunting license

EVIDENCE OF SEX

- It is illegal to have or transport a big-game carcass without evidence of sex naturally attached. It is illegal to have only detached evidence of sex accompany the carcass. If you submit a deer or elk head for CWD testing, leave evidence of sex on the carcass.
 - EVIDENCE OF SEX IS:**
 - BUCK/BULL:** Head with antlers or horns attached to carcass; or testicle, scrotum or penis attached to carcass.
 - DOE/COW:** Head, udder (mammary) or vulva attached to carcass.
 - BLACK BEAR:** Male: testicles or penis. Female: vulva.
 - Heads detached from carcass are not adequate evidence of sex.
 - If a carcass is cut in pieces or deboned, evidence of sex needs to be attached to a quarter or another major part of carcass. All portions must be transported together.
 - Evidence of sex is not required if a donation certificate accompanies less than 20 pounds of meat or after the carcass is cut into processed meat, wrapped and frozen, or stored at licensee's home.
- TIP:** If you shoot a young buck or bull with antlers less than 5 inches long, it can be considered "antlerless." But what do you do about evidence of sex?
- Leave the head and antlers naturally attached to a portion of the carcass to prove it meets the requirement.
 - Leave the testicles attached to a portion of the carcass, and then you can detach the head or skull plate and carry it out with the antlers intact.

TRANSPORTING GAME

- You can be cited for illegally transporting game animals even if someone else made an error. When you transport carcasses or processed meat:
 - Carcasses must be properly tagged. You must meet evidence of sex and antler-point requirements. Hunters must keep their own license.
 - Carcass tags or donation certificates (*for 20 pounds of meat or less*) must accompany processed game meat.
- Carcass tags must be securely attached to carcass, not antlers or horns, or must accompany processed meat.
- To ship by commercial carrier, the license, photocopy of license, carcass tag or donation certificate must accompany carcass or processed meat.
- Hunters transporting game through national parks or monuments must follow federal regulations. Contact the National Park Service.
- Nonresident hunters should follow their home state regulations in place for transporting harvested deer, elk or moose back from a state known to have CWD.

DONATING GAME MEAT

Donation certificates are required for all game-meat donations. Certificates must show names, addresses and telephone numbers of donor and recipient; donor's hunting license number; species and amounts donated; date of kill; donor's signature. The certificate can be a simple note; no special form required. It must stay with the meat until completely consumed. Donor and recipient are subject to bag and possession limits. **NOTE:** A "like license" is a license for exactly the same species, sex, season and method of take as a donor's license.

- You can donate to someone **WITH** or **WITHOUT** a like license:
 - any amount of processed and packaged game meat, anywhere.
- You can donate to someone **WITHOUT** a like license:
 - up to 20 pounds of unprocessed meat, anywhere.
 - more than 20 pounds of unprocessed meat, only at recipient's home.
- You can donate to someone **WITH** a like license:
 - up to 20 pounds of unprocessed meat, anywhere.
 - more than 20 pounds of unprocessed meat, anywhere, only if:
 - recipient's license is unfilled, and
 - recipient's carcass tag is on the meat. This establishes recipient's claim to his/her portion of meat and voids his/her license. Donor's tag must remain with his/her portion.
 - the entire carcass, if:
 - recipient's license is unfilled, and
 - donor's carcass tag and recipient's like-license carcass tag is on the meat, voiding both licenses.

APPLICATIONS & PREFERENCE POINTS

All big game license applications for the draw are only available **ONLINE** (go to cpw.state.co.us and click "Buy & Apply") or **BY PHONE (800-244-5613)**.

APPLICATION & CORRECTION DEADLINE

APRIL 2 APPLY ONLINE/BY PHONE BY NEW 8 P.M. MT

Final day to submit applications for the limited license draw.

APPLICATION CORRECTIONS MUST ALSO BE MADE BY THIS DATE.

PAYMENT DEADLINES

JUNE 21 License *must* be paid for by this date.

THE PAYMENT DEADLINE IS FINAL. PLAN AHEAD!

NOTE: If we are unable to charge the credit card on file in your account and you fail to pay for your license online, by phone or at a CPW office by the deadline, your license is surrendered **and you lose both the license and any preference points you used to draw it.**

CONTACT US

Call CPW at **303-297-1192 (M–F, 8 a.m.–5 p.m. MT)** or **1-800-244-5613 (24/7)** for any account issues, finding your existing account, creating a profile, etc.

ACCOUNT, APPLICATION AND PAYMENT INFORMATION

ALL customers, existing and new, will need to have a **UNIQUE IDENTIFIER** and **PASSWORD** to create a profile in the purchasing system. Read the step-by-step guide to creating your profile, or watch the how-to video online at cpw.state.co.us/cpwshop. Your Account Summary page will show your preference point levels, active products and orders.

► **EXISTING CPW CUSTOMERS: LOOK UP** your existing customer record: Go to cpw.state.co.us and click "Buy and Apply." Do **NOT** create a new profile or duplicate account. You'll need a **UNIQUE IDENTIFIER**, such as your driver's license or Customer Identification number (CID), and your **DATE OF BIRTH** to look up your account. The email in your profile will be used by CPW to send you draw results, payment verification and other notifications, so please be sure your contact information is kept current and accurate!

► **NEW CPW CUSTOMERS:** Visit cpw.state.co.us and click "Buy and Apply" to create an account. You can also call 1-800-244-5613 or go into any CPW office to get a CID number. You will need to provide your **PERSONAL INFORMATION** (name and date of birth), an **IDENTIFIER** (such as your driver's license or passport number), your **CONTACT INFORMATION** and your **EMAIL ADDRESS**, and create a **PASSWORD** for your new account.

You will then receive your Customer Identification number (CID). As required by law, if you're planning to go hunting or fishing, you'll need to enter some additional information, including your social security number. The email in your profile will be used by CPW to send you draw results, payment verification and other notifications, so please be sure your contact information is kept current and accurate!

► **APPLY FOR THE DRAW:** Online: cpw.state.co.us and click "Buy and Apply"; by phone: 800-244-5613. Prior to applying, all applicants will first need to purchase a qualifying license, available starting March 1 (see page 1 and 3). If you are ages 18–64, one 2019 (or lifetime) Habitat Stamp is required and will automatically be added to your qualifying license purchase, if applicable. When you submit your application, you will **ONLY** be charged the application processing fee per species. Your credit card information will be kept on file and **ONLY** charged the license fee if you receive a license from the draw. If you opt in to pay the new Rocky Mountain bighorn sheep, mountain goat and moose preference point fee, your credit card will be charged if you are unsuccessful in the draw.

► **GROUP APPLICATIONS: THE GROUP LEADER MUST APPLY FIRST.** All group members must enter the same person as the leader in order to go through the draw as a group. See more details on page 18 and get the step-by-step group application guide online: cpw.state.co.us/cpwshop

► **DRAW RESULTS:** Posted **JUNE 3–7. BEFORE THE DRAW DATE(S)**, make sure your credit card information is up-to-date in your profile, as well as your contact information.

► **PAYMENT DEADLINE:** The deadline for paying for your license is **JUNE 21**. Your credit card on file will automatically be charged. **THE PAYMENT DEADLINE IS FINAL.** All successful licenses will be mailed after payment is received. It is your responsibility to check your account and pay for any license you draw.

► **REJECTED PAYMENT:** If we're unable to charge your credit card for your license, we'll attempt to notify you via email (be sure to check your spam folder). It is still your responsibility to check your account and pay for any license you draw. To clear a rejected payment: Go online for directions to pay for your license in your profile (cpw.state.co.us, click "Buy and Apply"); call the toll-free purchase line (800-244-5613); or go to any CPW location. If you are successful in the draw and do not pay for your license by the payment deadline, **your license will be surrendered and you will lose both the license and any preference points you used to draw it.**

REFUNDS, REISSUES, EXCHANGES

1. Check our website for the most current information: cpw.state.co.us/refunds

2. Application fees, the \$10 Habitat Stamp fee, qualifying licenses, and preference point fees are nonrefundable.

3. If you drew a license you would like to return, payment for the license is still required first. You can then return it for a refund or preference point restoration. You must relinquish your license and carcass tag at least **30 days before opening day of the season for which the license is valid.** License must be accompanied by a completed request form obtained at a CPW location or the website. Most refunds are subject to a \$15 processing fee. Preference points are reinstated to a pre-draw level, you do **NOT** receive an additional preference point for 2019.

Requests must be postmarked at least **30 days** before the season starts. If there isn't enough time to request a form, mail your license and carcass tag with a letter to CPW. It must be postmarked 30 days before the season for which the license is valid starts and mailed to CPW, attn: Refund Office, 6060 Broadway, Denver, CO 80216. A license cannot be recovered once it has been returned to CPW along with a refund or preference point restoration request form.

4. Once there are fewer than 30 days until the season starts, refunds or preference point restorations are limited to extreme medical circumstances of the licensee, death of the licensee or death of the licensee's immediate family member, members of the U.S. military whose service prevented them from requesting a refund or reinstatement on time, or jury duty which overlaps with the season dates on the license.

These requests must be accompanied by evidence that the license has not been used, **AND** the circumstances that precluded the licensee from being able to make their request 30 days or more from season start.

5. All license exchanges will be charged a fee of fifty percent of the cost of the original license, not to exceed \$25. Exchanged licenses cannot be refunded. Read the full exchange policy here: cpw.state.co.us/lcpolicy

6. Limited licenses that are returned may be available for purchase on the leftover license sales list: cpw.state.co.us/leftover

NEW REVERSALS: BY 5 P.M. MT ON JUNE 14

► Hunters who are successful in the draw but whose hunting plans have changed can now call CPW at 303-297-1192 to have their license reversed instead of returning it through the process described above.

► Hunters will not have to submit the refund paperwork or pay the \$15 refund fee if they call to request a reversal by the deadline of 5 p.m. MT on June 14. After this deadline, the refund process will be the same as usual (see above).

► Once a license is reversed, the process cannot be undone.

► Reversed licenses will be made available for reissue.

HOW TO READ HUNT CODES

HUNT CODES CONTAIN A LOT OF INFORMATION.

Learning how to read hunt codes can ensure that you apply for the right hunt in the limited license drawing each year. Here's a quick how-to:

- 1. THE FIRST LETTER** of the code designates the species: **D=deer; E=elk; A=pronghorn; M=moose; B=bear**
- 2. THE SECOND LETTER** of the code designates the sex of the animal you want to hunt: **M=male; F=female; E=either sex**
- 3. THE THIRD PART (THREE NUMBERS)** designates the unit you want to hunt: **001=Unit 1; 201=Unit 201; etc.** If more than one unit is valid, only the lowest unit number will appear.
- 4. THE FOURTH PART (A LETTER AND A NUMBER)** indicates hunt dates. For example: **01=first season; 02=second season; 03=third season; etc.** P is for private-land-only hunts, followed by the season number: **P1, P2, P3, P4 and P5. E1=early season; L1=late season; K2, K3=youth-only hunts.** There are also **Ws** or **Js** for Ranching for Wildlife, and **S** for a split unit or season choice license.

NOTE: Be aware that the zero (0) in the hunt units and the letter "O" in the season section look very similar!

- 5. THE LAST LETTER** in the hunt code indicates what manner of take the license is valid for: **A=archery; M=muzzleloader; R=rifle and associated methods**

| ARCHERY — LIMITED LICENSES | | | | | |
|----------------------------|-------------|------------------|--------|--------------|------|
| UNIT | VALID UNITS | DATES | SEX | HUNT CODE | LIST |
| 19 | see unit 7 | | | | |
| 20 | 20 | Aug. 31–Sept. 29 | Either | D-E-020-01-A | A |
| 21 | 21, 30 | Aug. 31–Sept. 29 | Buck | D-M-021-01-A | A |

| HUNT CODE | |
|--------------|--|
| D-E-020-01-A | |
| 1 2 3 4 5 | |

For example, this hunt code is for: A deer hunt, for either-sex, in unit 20, during the first season for archery.

HOW TO READ HUNT CODE TABLES

HUNT TABLES SHOW THE LIMITED LICENSES AVAILABLE.

These are available through the draw or as leftover licenses. (Some hunt tables on pages 58–59 in the bear section include hunt codes for over-the-counter licenses. These are not available through the draw.)

- 1. THE TITLE** above each table indicates the method of take for the hunt codes within that table. Start here to find the method of take you wish to use. Tables are color coded the same throughout the brochure.
- 2. THE UNIT COLUMN** is where you will look next to locate the game management unit you wish to hunt. Please read the unit tables carefully. Some licenses are valid in one unit only, while others are valid in multiple units.
- 3. THE VALID UNIT** column will also display information for each hunt and whether it is private land or has other restrictions. If a hunt is labeled as private land, you should get permission from a landowner in that unit before you apply for that license. Here's how to tell where you can hunt:
 - ▶ If the hunt code for a certain unit is also valid in additional units, the **VALID UNITS** column will list all the units where you can hunt with that same license.
 - ▶ If a unit has the same hunt details and hunt codes as another unit, the chart will read **"SEE UNIT ___."** Look up the unit referred to for the correct hunt codes for your hunt.
- 4. THE DATES** column lists the applicable season dates when the license is valid. Please look at the rows carefully, as each unit may have multiple hunt dates.
- 5. THE SEX** column indicates which sex of animal can be hunted for that specific hunt code. Please read the information carefully because the sex of an animal that is hunt-able in a unit may have changed from previous years.
- 6. THE HUNT CODE** column displays the code you will use to apply for the license you desire. Read the information carefully, as there are many possible hunt codes associated with each unit, and they may have changed since the last time you hunted. Please see section above on how to read hunt codes.
- 7. THE LIST** column displays what type of license you are buying. There are opportunities to purchase more than one license during the year, as long as the licenses meet the requirements of being List A, B or C. For details, see How to Get More Than One License sections under the big-game species you'd like to hunt in the following brochure pages. When applying in the draw, **DO NOT** include the list letter on the application. You may submit only one application per species, per year.

SAMPLE DEER ARCHERY TABLE

| ARCHERY — LIMITED LICENSES | | | | | | |
|----------------------------|--|------------------|--------|--------------|------|--|
| UNIT | VALID UNITS | DATES | SEX | HUNT CODE | LIST | |
| 11 | 11, 13, 22, 131, 211, 231 and private land in 12, 23, 24 | Aug. 31–Sept. 29 | Either | D-E-011-01-A | A | |
| 12 | 11, 13, 22, 131, 211, 231 and private land in 12, 23, 24 | Aug. 31–Sept. 29 | Either | D-E-011-01-A | A | |
| | 12, *23, *24 | Aug. 31–Sept. 29 | Either | D-E-012-01-A | A | *23 N of White River; 24 N of north fork of White River. |

OTHER HUNT TABLE SYMBOLS

- 1. A SQUARE BULLET (■)** in the **UNIT** column indicates there is a special note about that unit, displayed below the hunt code information (as shown with unit 12 above).
- 2. A PLUS (+)** in the **SEX** column indicates hunt codes for which an average of at least six preference points are needed for a resident to draw that license. This is only an average and does not guarantee a license will be drawn. These calculations are based on a 3-year period ending with the 2009 drawing.

HOW PREFERENCE & WEIGHTED POINTS WORK

PREFERENCE POINT HUNT CODE

Specific preference-point hunt codes are listed at the beginning of each species section in this brochure.

Entering this hunt code as a first choice on your application automatically awards you a point if you **OPT IN** to pay the preference point fee. If you **OPT OUT** of paying the preference point fee, you will not be charged the fee and you will **NOT** be awarded a preference or weighted point for 2019.

You can choose other hunt codes as your second, third or fourth choices. **Do not submit a separate application for preference points, or both applications will be disqualified.**

NEW If only applying for a point and you opt in to purchase a preference or weighted point, the credit card you keep on file in your CPW account will be charged \$50 (resident) or \$100 (nonresident) for moose, Rocky Mountain bighorn sheep and mountain goat. The application fee, \$10 Habitat Stamp fee (if applicable) and qualifying licenses are nonrefundable.

Hunters will have the option to opt out of purchasing a preference or weighted point (and will not be charged the preference point fee or acquire a preference point for these species) when filling out their draw application(s).

- 1. ONE PREFERENCE POINT IS AWARDED** to hunters who apply properly and are unsuccessful in drawing a license for a first-choice hunt code for big-game species in this brochure. You may apply for a preference point as your first-choice hunt code.
- 2. YOUTH** can apply for a point if they turn 12 in 2019.
- 3. IF YOU ARE ISSUED A FIRST-CHOICE LICENSE**, all accumulated preference points for that species become void and return to zero.
- 4. POINTS ACCUMULATE** until you draw a first-choice license. If an applicant fails to apply for a species or has not purchased a license for that same species during any given 10-year period, all accumulated preference points for that species become void.
- 5. PRIORITY** goes to those with the most points, except when the license quota or nonresident cap would be exceeded.
- 6. GROUP APPLICATION** priority is based on the member with the fewest points. *See section at right.*
- 7. SECOND-, third-, fourth-choice, over-the-counter and leftover licenses** don't use or generate points.

NEW 8. MOOSE, ROCKY MOUNTAIN BIGHORN SHEEP AND MOUNTAIN GOAT PREFERENCE AND WEIGHTED POINT FEE. If you apply for a preference point hunt code as your first choice or are unsuccessful in drawing your first choice hunt, you'll now be charged a \$50 resident or \$100 nonresident preference point fee. The fee is waived for youth, resident lifetime license holders and residents who are in the military on active duty outside Colorado.

You'll have the option to **OPT IN** or **OPT OUT** of paying the preference point fee while filling out your draw application(s). If you **OPT OUT**, you will not be charged the fee and will **NOT** acquire a preference or weighted point for 2019. This includes if you apply for a preference point hunt code as your first choice.

The preference point fee no longer applies to deer, elk, pronghorn, bear or desert bighorn sheep.

- 9. WEIGHTED PREFERENCE** increases your probability of drawing a moose, Rocky Mountain bighorn sheep or mountain goat license. It is calculated by converting your application number into a random draw number, then dividing that new number by the number of weighted points you have, plus one. This generates your draw order number. Applications are sorted by lowest draw order number to highest, with the lowest numbers drawing first. You can have a maximum of three points for each of these species. If you have three and you fail to draw a first-choice license, you receive weighted preference for these species, **NEW** for which you must pay the preference point fee.

- 10. CURRENT PREFERENCE POINT LEVELS** will be listed in your CPW account: Go to cpw.state.co.us and click "Buy and Apply."
- 11. PREFERENCE POINTS ARE NOT TRANSFERABLE.** Points are awarded for specific species, not for hunt codes, sex, unit(s), season(s) or method of take.
- 12. ACTIVE DUTY U.S. MILITARY** stationed in Colorado or who claim Colorado as their home of residence and are deployed outside the U.S. are eligible, when they return home, to apply for preference points for any limited license drawings they missed while deployed. Applications will be available at the end of July.

HOW TO APPLY AS A GROUP

- 1. GROUP HUNTS:** Group applications for any number of people are accepted for all big-game species in this brochure except moose. Group applications entering the draw for deer, elk, pronghorn and bear licenses have priority based on the group member with the **FEWEST** preference points. Group members must apply for the same species, hunt code, unit, geographic restrictions, season and method of take for each choice, but may apply for a different sex. All group members must have the same hunt code choices on their applications (other than sex). Each member must list the same first-choice hunt code and the same second-, third- and/or fourth-choice hunt-codes. These choices **MUST** be in the same order on all group applications. If anyone in the group makes an application error, such as providing false proof of residency, everyone in the group is disqualified.
- 2. CHOOSE A LEADER:** One person must be the group leader. **THE GROUP LEADER MUST APPLY FIRST**, by selecting "I am a group leader" on the application, prior to other group members submitting their applications. If the leader has no CID, they can create their profile online or call CPW to create one. If there are differences in the number or order of hunt codes on the applications, the leader's choices are used.
- 3. ENTER LEADER CID NUMBER ON ALL APPLICATIONS:** All group members must select "I am hunting in a group," and enter the group leader's CID number in the Group ID box to be entered as a group. *All group members must use the same person as the leader.*
- 4. HOW GROUPS ARE AWARDED LICENSES:** Groups are assigned a number. If that number is selected in the draw, everyone in the group gets a license. If the group is selected and there aren't enough licenses for everyone, the group will not get licenses. If the group includes resident and nonresident applicants and the nonresident cap has been met, the group will not get licenses. Group applications are not accepted for the leftover draw. Group members who choose the leftover draw will go through as individuals.
- 5. PREFERENCE POINTS, REFUNDS, NOTICES:** If everyone in the group is successful for their first choice, they all get a license and their preference points drop to zero. If unsuccessful for their first choice, everyone gets a point. Licenses and notifications are sent to each individual.

DETAILED INSTRUCTIONS ALSO AVAILABLE ONLINE:
cpw.state.co.us/cpwshop

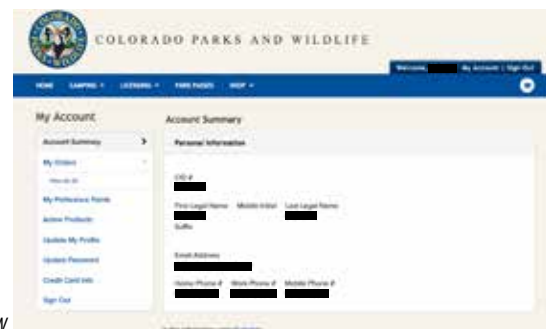
WHAT LICENSE DID YOU DRAW?

Can't wait to see what license you get in the mail? All big-game licenses will be mailed **JUNE 15-30**, but if you'd rather not wait to find out what you drew, you can find out through your online account:

- **GO ONLINE.** Log in to your account during the week of June 3-7: Go to cpw.state.co.us and click "Buy and Apply."
- **VIEW YOUR DRAW RESULTS.** You will be able to see your draw results for the last several years, information on the species you've applied for, if you were successful or not, the license you'll be mailed and your preference point levels.

NOTE: If you like surprises and prefer to wait until you receive your license in the mail, make sure you open it immediately and verify that all information is correct and that you are familiar with all of the restrictions related to the species and unit(s) you will be hunting.

Be sure to then sign your license if everything is correct; see page 15 for information on licenses and carcass tags.



screenshot © CPW



Mule deer buck © Wayne D. Lewis, CPW

DEER

ARCHERY, MUZZLELOADER, RIFLE

ATTENTION HUNTERS: MOST LAND IS PRIVATE IN UNITS EAST OF I-25. !
Landowner permission is advisable before applying for hunts in these units. !

NOTE: Most deer licenses are limited and available only through the draw. Over-the-counter licenses for white-tailed deer are available in certain units with lower populations. See the map and details, page 30.

DEER SEASON DATES

- ▶ **ARCHERY** **AUG. 31–SEPT. 29**
- ▶ **MUZZLELOADER** **SEPT. 14–22***
- ▶ **SECOND RIFLE** **OCT. 19–27**
- ▶ **THIRD RIFLE** **NOV. 2–10**
- ▶ **FOURTH RIFLE** **NOV. 13–17**
- ▶ **PLAINS RIFLE** **OCT. 26–NOV. 5**
- ▶ **LATE PLAINS RIFLE** **DEC. 1–14**

*unless otherwise noted in the brochure tables

NEED TO KNOW

▶ **NEW ALL BIG GAME SPECIES, EXCEPT FOR MOOSE, ROCKY MOUNTAIN BIGHORN SHEEP AND MOUNTAIN GOAT, NO LONGER HAVE A PREFERENCE POINT FEE:**

Hunters who are unsuccessful in drawing their first choice hunt, or if they apply for a preference point hunt code as their first choice, can gain a preference point without paying a preference point fee for deer, elk, pronghorn and bear.

▶ **NEW MANDATORY CHRONIC WASTING DISEASE (CWD) TESTING IN SELECT GMUs:** In 2019, CPW will require mandatory submission of CWD test samples (heads) from all deer harvested during any of the rifle seasons from select GMUs. See pages 1, 12 and 20 for more details. Get more information about where and how to submit a CWD sample: cpw.state.co.us/cwd

▶ **NEW VOLUNTARY CWD TESTING:** If a hunter is not selected for mandatory testing but wants to know whether their harvested deer has CWD, they can submit their animal and pay a testing fee of \$25. Voluntary submissions are accepted annually statewide. In 2019, testing fees for voluntary submissions will be waived for all deer harvested (e.g. for archery, muzzleloader seasons) within the same GMUs selected for mandatory testing.

▶ **NEW RANCHING FOR WILDLIFE HUNT CODE CHANGES:** Be sure to check the hunt table carefully for multiple changes to RFW properties, hunt codes and season dates. See page 20.

▶ **NEW GMU 9 NOW HAS ITS OWN HUNT CODE AND EXTENDED SEASON DATES FOR RIFLE DEER SEASON:** GMU 9 has one rifle buck hunt with season dates of Oct. 19–Nov. 30, and licenses are List B. See page 24.

▶ **NEW NEW LATE ANTLERLESS RIFLE DEER SEASON IN GMUs 9, 19 & 191:** The new season runs Dec. 7–21, and licenses are List A. See pages 24 and 28.

▶ **NEW NEW LATE ANTLERLESS RIFLE DEER SEASON IN GMUs 69 & 581:** The new season is in the Canon City area and runs Sept. 1–Oct. 31. Licenses are List C. See hunt code tables, pages 26 and 29.

HOW TO GET MORE THAN ONE DEER LICENSE

ATTENTION: You may submit **ONLY ONE** application per species each year. Additional licenses for the same species must be obtained as leftovers, over the counter or special licenses issued by CPW. Hunt tables on the following pages show whether each deer license is List A, B or C.

| GET 1 LICENSE LIST A | A | ▶ Check the hunt tables for List A licenses |
|-----------------------|-------------------------|---|
| GET UP TO 2 LIST B | A+B or B+B | <ul style="list-style-type: none"> ▶ Private-land-only antlerless licenses ▶ Private-land-only antlered tags in units 29, 38, 51, 391, 461 ▶ Over-the-counter licenses for either-sex whitetail only ▶ Either-sex whitetail only licenses for units 59, 69, 84, 581 — <i>except on Ranching for Wildlife properties</i> ▶ Whitetail-only antlerless licenses — <i>except on Ranching for Wildlife properties</i> ▶ Licenses for hunt codes D-E-089-S2-R, D-E-093-S2-R or NEW D-M-009-L1-R ▶ Antlerless licenses for units 15, 18, 20, 25, 26, 27, 28, 29, 30, 33, 34, 35, 36, 37, 41, 42, 43, 44, 45, 47, 181, 361, 371, 421, 444, 471 — <i>except on Ranching for Wildlife properties</i> |
| GET ANY NUMBER LIST C | A+B+C+C... / B+B+C+C... | <ul style="list-style-type: none"> ▶ CPW auction or raffle licenses ▶ Game-damage, special-population-management or disease-management licenses ▶ Youth outreach licenses ▶ Ranching for Wildlife licenses held for youth or hunters with mobility impairments ▶ One TIPs reward program license per year ▶ Available through the draw, or at sales agents, CPW locations, online or by phone: <ul style="list-style-type: none"> ■ Licenses for Season Choice hunt codes: D-F-089-S2-R D-F-093-S2-R D-F-096-S5-R D-F-091-S3-R D-F-096-S3-R D-F-101-S2-R D-F-092-S3-R ■ Licenses for hunt codes: D-F-029-P5-R D-F-056-L1-R D-F-391-P5-R D-F-038-P5-R D-F-085-P5-R D-F-481-L1-R D-F-038-L1-R NEW D-F-069-L1-R D-F-104-L3-R |

HOW TO GET THEM:

- ▶ **LIST A & B:** You may purchase **ONE** through the draw, or **ONE** or **BOTH** as leftover licenses, at sales agents, CPW locations or online while supplies last. Additional ways to purchase List A licenses are noted above.
- ▶ **LIST C:** These are issued by CPW locations when available, unless otherwise noted in List C in this table.

PREFERENCE POINTS

To apply for a point, enter **D-P-999-99-P** as your first-choice hunt code on your application.

You can gain a preference point as a first choice on your application to use another year. You can use your second, third and fourth choices on the same application to apply for a license. Submit only one application per species, per year.

NEW All big game species, except for moose, Rocky Mountain bighorn sheep and mountain goat, no longer have a preference point fee. The application fee, \$10 Habitat Stamp and qualifying licenses are nonrefundable. For more, see "How Preference Points Work" on page 18.

DEFINITIONS

- ▶ **SPECIES IDENTIFICATION PAGE.** Whitetails and mule deer. See pages 9 and 30.
- ▶ **BUCK (ANTLERED):** A male animal with antlers at least 5 inches long. There are no antler-point restrictions for deer.
- ▶ **DOE (ANTLERLESS):** A female animal with no antlers. Antlerless can also mean a young male with antlers less than 5 inches.
- ▶ **EITHER SEX:** A legal buck or doe.

TABLE SYMBOLS

- ▶ **A PLUS (+)** in the SEX column is for hunt codes for which an average of at least six preference points are needed for a Colorado resident to draw that license. This is only an average and does not guarantee a license will be drawn. Calculated on a 3-year period ending with the 2009 drawing.

CHRONIC WASTING DISEASE (CWD): MANDATORY TESTING IN CERTAIN GMUs FOR 2019

CHECK YOUR HUNT CODE CLOSELY to see if your hunt falls within one of these units. For more information visit: cpw.state.co.us/cwd

HUNT CODES SHADED IN GREEN:

All hunters with licenses from the hunt codes highlighted in green in the below tables are selected for mandatory CWD testing. All hunters selected for mandatory testing that harvest a deer will be required to submit their deer head to a CPW submission site for testing. There will be no charge for mandatory testing. Learn where and how to submit a CWD sample at cpw.state.co.us/cwd. The selected hunt codes are found in the GMUs listed at right ▶

GMUs: 29, 38, 39, 46, 51, 59, 69, 84, 85, 86, 87, 88, 89, 90, 91, 92, 93, 94, 95, 96, 97, 98, 99, 100, 101, 102, 103, 104, 105, 106, 107, 109, 110, 111, 112, 113, 114, 115, 116, 117, 118, 119, 120, 121, 122, 123, 124, 125, 126, 127, 128, 129, 130, 132, 133, 134, 135, 136, 137, 138, 139, 140, 141, 142, 143, 144, 145, 146, 147, 391, 461, 511, 512, 591, 691, 851, 861 and 951

RANCHING FOR WILDLIFE — LIMITED LICENSES

CHECK THE TABLE CAREFULLY FOR CHANGES TO RFW HUNT CODES.

Colorado residents only. Hunting rules differ for every ranch. All legal methods of take are permitted, except when specifically restricted. Read ranch rules at cpw.state.co.us/rfw before applying.

| RANCH/ UNITS | DATES | SEX | HUNT CODES | LIST |
|---|-----------------|--------|--------------|------|
| NEW AGNER MOUNTAIN RANCH 4, 214, 301, 441 | Nov. 30–Dec. 9 | Either | D-E-441-W1-R | A |
| | | Doe | D-F-441-W1-R | A |
| BLUE SAGE RANCH 3, 4, 214, 301, 441 | Nov. 16–Dec. 4 | Either | D-E-214-W2-R | A |
| | Nov. 16–20 | Doe | D-F-214-W2-R | A |
| | Nov. 30–Dec. 4 | | | |
| | Nov. 23–27 | Doe | D-F-214-W4-R | A |
| | Nov. 30–Dec. 4 | | | |
| BORD GULCH RANCH 3, 301 | Oct. 12–21 | Buck | D-M-003-W2-R | A |
| | Oct. 24–Nov. 2 | Doe | D-F-003-W2-R | A |
| NEW BUCK MOUNTAIN RANCH 3, 4, 301 | Dec. 17–22 | Buck | D-M-003-W1-R | A |
| | Dec. 27–31 | | | |
| | Oct. 9–13 | Doe | D-F-003-W1-R | A |
| BUFFALO HORN RANCH 11, 211 | Oct. 23–Nov. 1 | Either | D-E-011-W1-R | A |
| | | Doe | D-F-011-W1-R | A |
| BURNS HOLE RANCH 25, 26, 35 | Nov. 30–Dec. 15 | Either | D-E-025-W1-R | A |
| | Dec. 5–15 | Doe | D-F-025-W1-R | A |
| CROSS MOUNTAIN RANCH 12, 13, 231 | Aug. 31–Sept. 9 | Either | D-E-012-W1-R | A |
| | | Doe | D-F-012-W1-R | A |
| DEAKINS RANCH 301 | Oct. 23–27 | Buck | D-M-301-W1-R | A |
| | Nov. 23–27 | Doe | D-F-301-W1-R | A |
| | Oct. 23–27 | Doe | D-F-301-W3-R | A |
| | Nov. 23–27 | Doe | D-F-301-W3-R | A |
| ELK SPRINGS RANCH 11 | Sept. 28–Oct. 7 | Either | D-E-011-W2-R | A |
| | | Doe | D-F-011-W2-R | A |

| RANCH/ UNITS | DATES | SEX | HUNT CODES | LIST |
|---|----------------|--------|-----------------------|------|
| FOUR MILE RANCH 3, 4 | Oct. 5–9 | Either | D-E-004-W2-R | A |
| | Dec. 18–22 | | | |
| | Oct. 5–9 | Doe | D-F-004-W2-R | A |
| HILL RANCH 851 | Nov. 18–27 | Buck | D-M-851-W1-R | A |
| KIOWA CREEK RANCH 104, 105, 110 Plains | Dec. 1–11 | Either | D-E-104-W1-R | A |
| | | Doe | D-F-104-W1-R | A |
| NEW M/R WHITE RIVER RANCH 23 | Oct. 11–15 | Either | D-E-023-W1-R | A |
| | Nov. 22–26 | | | |
| | Nov. 29–Dec. 8 | Doe | D-F-023-W1-R | A |
| MORGAN CREEK RANCH 211 | Nov. 1–5 | Either | D-E-211-W1-R | A |
| | Nov. 30–Dec. 4 | | | |
| | Nov. 1–5 | Doe | D-F-211-W1-R | A |
| | Nov. 30–Dec. 4 | | | |
| PINON MESA RANCH 40 | Oct. 4–13 | Buck | D-M-040-W1-R | A |
| PURGATOIRE RANCH 136, 143, 147 Plains | Oct. 18–27 | Buck | D-M-136-W2-R | A |
| | Oct. 11–20 | Doe | D-F-136-W2-R | A |
| | Nov. 1–10 | Either | D-E-136-W2-A | A |
| | | | <i>Whitetail only</i> | |
| RIMROCK RANCH 140, 143, 147 | Oct. 19–28 | Buck | D-M-140-W1-R | A |
| | | Doe | D-F-140-W1-R | A |

| RANCH/ UNITS | DATES | SEX | HUNT CODES | LIST |
|---|---|--------|--------------|------|
| SILVER SPUR RANCH 6, 16, 161, 171 | Sept. 28–Oct. 2 | Buck | D-M-006-W1-R | A |
| | Nov. 23–27 | | | |
| SNAKE RIVER RANCH 4, 5, 441 | Oct. 19–28 | Either | D-E-005-W2-R | A |
| | Oct. 19–23 | Doe | D-F-005-W2-R | A |
| | Oct. 24–28 | Doe | D-F-005-W4-R | A |
| | Dec. 7–11 | Doe | D-F-005-W6-R | A |
| TERCIO RANCH 851 | Oct. 16–20 | Buck | D-M-851-W2-R | A |
| | Oct. 23–27 | | | |
| THREE FORKS RANCH 5 | Oct. 24–Nov. 21 | Buck | D-M-005-W1-R | A |
| | Aug. 31–Sept. 12 | Doe | D-F-005-W1-R | A |
| THREE SPRINGS RANCH 10 | Oct. 5–9 | Buck | D-M-010-W1-R | A |
| | Oct. 26–30 | | | |
| TRINCHERA RANCH 83 | Oct. 16–20 | Buck | D-M-083-W1-R | A |
| | Nov. 6–10 | | | |
| | Oct. 23–27 | Doe | D-F-083-W1-R | A |
| | Nov. 6–10 | | | |
| | <i>NOTE: Twenty percent of cow licenses are awarded in a separate public drawing. Applications are accepted 9 a.m.–noon on the second Wednesday in August at the San Luis Fire House, San Luis, CO. Drawing is at 1 p.m. Hunters must apply in person, Colorado residents only. Do not buy another List A license before the drawing.</i> | | | |
| TWIN PEAKS RANCH 85 | Nov. 1–10 | Buck | D-M-085-W1-R | A |
| VISINTAINER RANCH 3, 4, 301 | Oct. 5–14 | Either | D-E-004-W1-R | A |
| | Oct. 10–14 | Doe | D-F-004-W1-R | A |
| | Dec. 14–23 | Either | D-E-004-W3-R | A |
| | Dec. 19–23 | Doe | D-F-004-W3-R | A |

ARCHERY — LIMITED LICENSES

| UNIT | VALID UNITS | DATES | SEX | HUNT CODE | LIST |
|------|----------------------------|--|------------------------------|--------------|--------------|
| 1 | 1 | Aug. 31–Sept. 29 | Buck | D-M-001-01-A | A |
| 2 | 2 | Aug. 31–Sept. 29 | Buck | D-M-002-01-A | A |
| 3 | 3, 4, 5, 14, 214, 301, 441 | Aug. 31–Sept. 29 | Either | D-E-003-01-A | A |
| 4 | 3, 4, 5, 14, 214, 301, 441 | Aug. 31–Sept. 29 | Either | D-E-003-01-A | A |
| | | | 4, 13, 301 private land only | Buck | D-M-004-P5-A |
| | | Aug. 15–Sept. 30 | Doe | D-F-004-P5-A | B |
| | | <i>4, 13, 301 Only huntable in the following portions of these townships, ranges and sections that are NOT within Craig city limits: T6N R90W Sect. 5–6; T6N R91W Sect. 1–3; T7N R90W Sect. 29–32; T7N R91W Sect. 25–27, 34, 36.</i> | | | |
| 5 | see unit 3 | | | | |
| 6 | 6, 16, 17, 161, 171 | Aug. 31–Sept. 29 | Buck | D-M-006-01-A | A |

| UNIT | VALID UNITS | DATES | SEX | HUNT CODE | LIST |
|------|--|------------------|--------|--------------|------|
| 7 | 7, 8, 9, 19, 191 | Aug. 31–Sept. 29 | Either | D-E-007-01-A | A |
| 8 | see unit 7 | | | | |
| 9 | see unit 7 | | | | |
| 10 | 10 | Aug. 31–Sept. 29 | Buck+ | D-M-010-01-A | A |
| 11 | 11, 13, 22, 131, 211, 231 and private land in 12, 23, 24 | Aug. 31–Sept. 29 | Either | D-E-011-01-A | A |
| 12 | 11, 13, 22, 131, 211, 231 and private land in 12, 23, 24 | Aug. 31–Sept. 29 | Either | D-E-011-01-A | A |
| | 12, 23, 24 | Aug. 31–Sept. 29 | Either | D-E-012-01-A | A |
| | <i>23 N of White River; 24 N of north fork of White River.</i> | | | | |

| UNIT | VALID UNITS | DATES | SEX | HUNT CODE | LIST |
|------|--|--|--------|--------------|------|
| 13 | 4, 13, 301 private land only | Aug. 15–Sept. 30 | Buck | D-M-004-P5-A | A |
| | | | Doe | D-F-004-P5-A | B |
| | | <i>4, 13, 301 Only huntable in the following portions of these townships, ranges and sections that are NOT within Craig city limits: T6N R90W Sect. 5–6; T6N R91W Sect. 1–3; T7N R90W Sect. 29–32; T7N R91W Sect. 25–27, 34, 36.</i> | | | |
| | 11, 13, 22, 131, 211, 231 and private land in 12, 23, 24 | Aug. 31–Sept. 29 | Either | D-E-011-01-A | A |
| 14 | see unit 3 | | | | |
| 15 | 15 | Aug. 31–Sept. 29 | Either | D-E-015-01-A | A |
| 16 | see unit 6 | | | | |
| 17 | see unit 6 | | | | |
| 18 | 18, 27, 28, 37, 181, 371 | Aug. 31–Sept. 29 | Either | D-E-018-01-A | A |

ARCHERY — LIMITED LICENSES

| UNIT | VALID UNITS | DATES | SEX | HUNT CODE | LIST |
|--|--|------------------|--------|--------------|------|
| 19 | see unit 7 | | | | |
| 20 | 20 | Aug. 31–Sept. 29 | Either | D-E-020-01-A | A |
| 21 | 21, 30 | Aug. 31–Sept. 29 | Buck | D-M-021-01-A | A |
| 22 | see unit 11 | | | | |
| 23 | 11, 13, 22, 131, 211, 231 and private land in 12, 23, 24 | Aug. 31–Sept. 29 | Either | D-E-011-01-A | A |
| | 12, #23, #24 | Aug. 31–Sept. 29 | Either | D-E-012-01-A | A |
| | #23 N of White River; #24 N of north fork of White River. | | | | |
| | #23, #24 | Aug. 31–Sept. 29 | Either | D-E-023-01-A | A |
| #23 S of White River; #24 S of north fork of White River. | | | | | |
| 24 | see unit 23 | | | | |
| 25 | 25, 26 | Aug. 31–Sept. 29 | Either | D-E-025-01-A | A |
| 26 | see unit 25 | | | | |
| 27 | see unit 18 | | | | |
| 28 | see unit 18 | | | | |
| 29 | 29 | Aug. 31–Sept. 29 | Either | D-E-029-01-A | A |
| 30 | 21, 30 | Aug. 31–Sept. 29 | Buck | D-M-021-01-A | A |
| | #30 private land only | Aug. 31–Oct. 31 | Either | D-E-030-P5-A | A |
| | | | Doe | D-F-030-P5-A | B |
| #30 S of Highline Canal, E of West Salt Creek. | | | | | |
| 31 | 31, 32 | Aug. 31–Sept. 29 | Either | D-E-031-01-A | A |
| 32 | see unit 31 | | | | |
| 33 | 33 | Aug. 31–Sept. 29 | Either | D-E-033-01-A | A |
| 34 | 34 | Aug. 31–Sept. 29 | Either | D-E-034-01-A | A |
| 35 | 35, 36, 45, 361 | Aug. 31–Sept. 29 | Either | D-E-035-01-A | A |
| 36 | see unit 35 | | | | |
| 37 | see unit 18 | | | | |
| 38 | 38 | Aug. 31–Sept. 29 | Either | D-E-038-01-A | A |
| 39 | 39, 46 | Aug. 31–Sept. 29 | Either | D-E-039-01-A | A |
| 40 | #40 | Aug. 31–Sept. 29 | Buck | D-M-040-01-A | A |
| | #40 Landowner permission is advisable before applying. Most land is private. | | | | |
| 41 | 41, 42, 421 | Aug. 31–Sept. 29 | Either | D-E-041-01-A | A |
| | #41 private land only | Aug. 31–Dec. 31 | Either | D-E-041-P5-A | A |
| | | | Doe | D-F-041-P5-A | B |
| #41 Hunting area bounded on N by Colorado River, on E by Orchard Mesa Canal and 38 Rd., on S by #2 Orchard Mesa Canal, on W by 28 Rd. alignment. | | | | | |
| 42 | see unit 41 | | | | |
| #43 | 43, 47, 471 | Aug. 31–Sept. 29 | Either | D-E-043-01-A | A |
| | #43 Camping permit required for Conundrum Hot Springs area of Maroon Bells-Snowmass Wilderness: www.recreation.gov | | | | |
| 44 | 44 | Aug. 31–Sept. 29 | Either | D-E-044-01-A | A |
| 45 | see unit 35 | | | | |
| 46 | see unit 39 | | | | |
| 47 | see unit 43 | | | | |
| 48 | 48, 56, 481, 561 | Aug. 31–Sept. 29 | Either | D-E-048-01-A | A |
| 49 | 49, 57, 58, 581 | Aug. 31–Sept. 29 | Either | D-E-049-01-A | A |
| 50 | 50, 500, 501 | Aug. 31–Sept. 29 | Either | D-E-050-01-A | A |
| 51 | 51 | Aug. 31–Sept. 29 | Either | D-E-051-01-A | A |
| 52 | 52, 411, 521 | Aug. 31–Sept. 29 | Buck | D-M-052-01-A | A |
| 53 | 53 | Aug. 31–Sept. 29 | Buck | D-M-053-01-A | A |
| 54 | 54 | Aug. 31–Sept. 29 | Buck | D-M-054-01-A | A |
| 55 | 55 | Aug. 31–Sept. 29 | Buck | D-M-055-01-A | A |
| 56 | see unit 48 | | | | |
| 57 | see unit 49 | | | | |
| 58 | see unit 49 | | | | |
| 59 | 59, 511, 591 | Aug. 31–Sept. 29 | Buck | D-M-059-01-A | A |
| 60 | 60 | Aug. 31–Sept. 29 | Buck | D-M-060-01-A | A |
| 61 | 61 | Aug. 31–Sept. 29 | Buck | D-M-061-01-A | A |
| 62 | 62 | Aug. 31–Sept. 29 | Buck | D-M-062-01-A | A |

| UNIT | VALID UNITS | DATES | SEX | HUNT CODE | LIST | |
|------------|-----------------------------------|--------------------------------------|--------------------------------------|--------------------------------------|--------------|--------------|
| 63 | 63 | Aug. 31–Sept. 29 | Buck | D-M-063-01-A | A | |
| 64 | 64, 65 | Aug. 31–Sept. 29 | Buck | D-M-064-01-A | A | |
| 65 | see unit 64 | | | | | |
| 66 | 66 | Aug. 31–Sept. 29 | Buck | D-M-066-01-A | A | |
| 67 | 67 | Aug. 31–Sept. 29 | Buck | D-M-067-01-A | A | |
| 68 | 68, 681, 682 | Aug. 31–Sept. 29 | Buck | D-M-068-01-A | A | |
| 69 | 69, 84, 86, 691, 861 | Aug. 31–Sept. 29 | Either | D-E-069-01-A | A | |
| 70 | 70 | Aug. 31–Sept. 29 | Buck | D-M-070-01-A | A | |
| 71 | 71, 711 | Aug. 31–Sept. 29 | Buck | D-M-071-01-A | A | |
| 72 | 72, 73 | Aug. 31–Sept. 29 | Buck | D-M-072-01-A | A | |
| 73 | see unit 72 | | | | | |
| 74 | 74 | Aug. 31–Sept. 29 | Buck | D-M-074-01-A | A | |
| 75 | 75, 751 | Aug. 31–Sept. 29 | Either | D-E-075-01-A | A | |
| 76 | 76 | Aug. 31–Sept. 29 | Buck | D-M-076-01-A | A | |
| 77 | 77, 78, 771 | Aug. 31–Sept. 29 | Either | D-E-077-01-A | A | |
| 78 | see unit 77 | | | | | |
| 79 | 79, 791 | Aug. 31–Sept. 29 | Buck | D-M-079-01-A | A | |
| 80 | 80, 81 | Aug. 31–Sept. 29 | Buck | D-M-080-01-A | A | |
| 81 | see unit 80 | | | | | |
| 82 | 82 | Aug. 31–Sept. 29 | Buck | D-M-082-01-A | A | |
| 83 | 83 private land only | Aug. 31–Sept. 29 | Buck | D-M-083-P1-A | A | |
| 84 | see unit 69 | | | | | |
| 85 | 85, 851 Except Bosque del Oso SWA | Aug. 31–Sept. 29 | Buck | D-M-085-01-A | A | |
| 86 | see unit 69 | | | | | |
| 87 Plains | 87, 88, 89, 90, 95 | Oct. 1–25 Nov. 6–30 Dec. 15–31 | Either | D-E-087-01-A | A | |
| | 88 Plains | see unit 87 | | | | |
| | 89 Plains | see unit 87 | | | | |
| 90 Plains | see unit 87 | | | | | |
| 91 Plains | 91 | Oct. 1–25 Nov. 6–30 Dec. 15–31 | Either | D-E-091-01-A | A | |
| | 92 Plains | 92 | Oct. 1–25 Nov. 6–30 Dec. 15–31 | Either | D-E-092-01-A | A |
| | | 93 Plains | 93, 97, 98, 100 | Oct. 1–25 Nov. 6–30 Dec. 15–31 | Either | D-E-093-01-A |
| 94 Plains | | | 94, 951 | Oct. 1–25 Nov. 6–30 Dec. 15–31 | Either | D-E-094-01-A |
| 95 Plains | see unit 87 | | | | | |
| 96 Plains | 96 | Oct. 1–25 Nov. 6–30 Dec. 15–31 | Either | D-E-096-01-A | A | |
| | 97 Plains | see unit 93 | | | | |
| 98 Plains | see unit 93 | | | | | |
| 99 Plains | 99 | Oct. 1–25 Nov. 6–30 Dec. 15–31 | Either | D-E-099-01-A | A | |
| | 100 Plains | see unit 93 | | | | |
| 101 Plains | 101, 102 | Oct. 1–25 Nov. 6–30 Dec. 15–31 | Either | D-E-101-01-A | A | |
| | 102 Plains | see unit 101 | | | | |

| UNIT | VALID UNITS | DATES | SEX | HUNT CODE | LIST |
|---|---|--------------------------------------|--------------------------------------|--------------|--------------|
| 103 Plains | 103 | Oct. 1–25 Nov. 6–30 Dec. 15–31 | Either | D-E-103-01-A | A |
| | 104 Plains | #104, 105, 106 | Oct. 1–25 Nov. 6–30 Dec. 15–31 | Either | D-E-104-01-A |
| #104 Landowner permission is advisable before applying. Most land is private. | | | | | |
| 105 Plains | | see unit 104 | | | |
| 106 Plains | see unit 104 | | | | |
| 107 Plains | 107 | Oct. 1–25 Nov. 6–30 Dec. 15–31 | Either | D-E-107-01-A | A |
| 109 Plains | 109 | Oct. 1–25 Nov. 6–30 Dec. 15–31 | Either | D-E-109-01-A | A |
| | 110 Plains | 110, 111, 118, 119, 123, 124 | Oct. 1–25 Nov. 6–Dec. 31 | Either | D-E-110-02-A |
| 111 Plains | see unit 110 | | | | |
| 112 Plains | 112, 113, 114, 115, 120, 121 | Oct. 1–25 Nov. 6–Dec. 31 | Either | D-E-112-02-A | A |
| 113 Plains | see unit 112 | | | | |
| 114 Plains | see unit 112 | | | | |
| 115 Plains | see unit 112 | | | | |
| 116 Plains | 116, 117 | Oct. 1–25 Nov. 6–30 Dec. 15–31 | Either | D-E-116-01-A | A |
| | 117 Plains | see unit 116 | | | |
| 118 Plains | see unit 110 | | | | |
| 119 Plains | see unit 110 | | | | |
| 120 Plains | see unit 112 | | | | |
| 121 Plains | see unit 112 | | | | |
| 122 Plains | 122, 125, 126, 127, 130, 132, 137, 138, 139, 146 | Oct. 1–25 Nov. 6–30 Dec. 15–31 | Either | D-E-122-01-A | A |
| | 123 Plains | see unit 110 | | | |
| | 124 Plains | see unit 110 | | | |
| 125 Plains | see unit 122 | | | | |
| 126 Plains | see unit 122 | | | | |
| 127 Plains | see unit 122 | | | | |
| 128 Plains | #128, 133, 134, 135 | Oct. 1–25 Nov. 6–Dec. 31 | Either | D-E-128-02-A | A |
| | #128 Landowner permission is advisable before applying. Most land is private. | | | | |
| 129 Plains | #129 | Oct. 1–25 Nov. 6–30 Dec. 15–31 | Either | D-E-129-01-A | A |
| | #129 Landowner permission is advisable before applying. Most land is private. | | | | |
| 130 Plains | see unit 122 | | | | |
| 131 | see unit 111 | | | | |
| 132 Plains | see unit 122 | | | | |

ARCHERY — LIMITED LICENSES

| UNIT | VALID UNITS | DATES | SEX | HUNT CODE | LIST |
|---------------|---------------|--------------------------------------|--------|--------------|------|
| 133 Plains | see unit 128 | | | | |
| 134 Plains | see unit 128 | | | | |
| 135 Plains | see unit 128 | | | | |
| 136 Plains | 136, 141, 147 | Oct. 1–25 Nov. 6–30 Dec. 15–31 | Either | D-E-136-01-A | A |
| 137 Plains | see unit 122 | | | | |
| 138 Plains | see unit 122 | | | | |
| 139 Plains | see unit 122 | | | | |
| 140 | 140 | Aug. 31–Sept. 29 | Buck | D-M-140-01-A | A |
| 141 Plains | see unit 136 | | | | |
| 142 Plains | 142 | Oct. 1–Nov. 30 Dec. 14–31 | Either | D-E-142-02-A | A |
| 143 Plains | 143, 144, 145 | Oct. 1–25 Nov. 6–30 Dec. 15–31 | Either | D-E-143-01-A | A |
| 144 Plains | see unit 143 | | | | |

| UNIT | VALID UNITS | DATES | SEX | HUNT CODE | LIST |
|---------------|--|------------------|--------|--------------|------|
| 145 Plains | see unit 143 | | | | |
| 146 Plains | see unit 122 | | | | |
| 147 Plains | see unit 136 | | | | |
| 161 | see unit 6 | | | | |
| 171 | see unit 6 | | | | |
| 181 | see unit 18 | | | | |
| 191 | see unit 7 | | | | |
| 201 | 201 | Aug. 31–Sept. 29 | Buck | D-M-201-01-A | A |
| 211 | see unit 11 | | | | |
| 214 | see unit 3 | | | | |
| 231 | see unit 11 | | | | |
| 301 | see unit 4 | | | | |
| 361 | see unit 35 | | | | |
| 371 | see unit 18 | | | | |
| 391 | 391, 461 | Aug. 31–Sept. 29 | Either | D-E-391-01-A | A |
| | 391, 461 Landowner permission is advisable before applying. Most land is private. | | | | |
| 411 | see unit 52 | | | | |
| 421 | see unit 41 | | | | |
| 441 | see unit 3 | | | | |
| 444 | 444 | Aug. 31–Sept. 29 | Either | D-E-444-01-A | A |
| 461 | see unit 391 | | | | |
| 471 | see unit 43 | | | | |

| UNIT | VALID UNITS | DATES | SEX | HUNT CODE | LIST |
|------|--------------------------------------|------------------|--------|--------------|------|
| 481 | see unit 48 | | | | |
| 500 | see unit 50 | | | | |
| 501 | see unit 50 | | | | |
| 511 | see unit 59 | | | | |
| 521 | see unit 52 | | | | |
| 551 | 551 | Aug. 31–Sept. 29 | Buck | D-M-551-01-A | A |
| 561 | see unit 48 | | | | |
| 581 | see unit 49 | | | | |
| 591 | see unit 59 | | | | |
| 681 | see unit 68 | | | | |
| 682 | see unit 68 | | | | |
| 691 | see unit 69 | | | | |
| 711 | see unit 71 | | | | |
| 741 | 741 | Aug. 31–Sept. 29 | Either | D-E-741-01-A | A |
| 751 | see unit 75 | | | | |
| 771 | see unit 77 | | | | |
| 791 | see unit 79 | | | | |
| 851 | 85, 851 Except Bosque del Oso SWA | Aug. 31–Sept. 29 | Buck | D-M-851-01-A | A |
| | 851 Bosque del Oso SWA only | Aug. 31–Sept. 29 | Buck | D-M-851-01-A | A |
| 861 | see unit 69 | | | | |
| 951 | see unit 94 | | | | |

MUZZLELOADER — LIMITED LICENSES

| UNIT | VALID UNITS | DATES | SEX | HUNT CODE | LIST |
|------|--|-------------|-------------|------------------------------|--------|
| 1 | 1 | Sept. 14–22 | Buck | D-M-001-01-M | A |
| 2 | 2 | Sept. 14–22 | Buck + | D-M-002-01-M | A |
| 3 | 3, 4, 5, 14, 214, 301, 441 | Sept. 14–22 | Buck Doe | D-M-003-01-M D-F-003-01-M | A A |
| 4 | see unit 3 | | | | |
| 5 | see unit 3 | | | | |
| 6 | 6, 16, 17, 161, 171 | Sept. 14–22 | Buck | D-M-006-01-M | A |
| 7 | 7, 8, 9, 19, 191 | Sept. 14–22 | Buck Doe | D-M-007-01-M D-F-007-01-M | A A |
| 8 | see unit 7 | | | | |
| 9 | see unit 7 | | | | |
| 10 | 10 | Sept. 14–22 | Buck | D-M-010-01-M | A |
| 11 | 11, 13, 22, 131, 211, 231 and private land in 12, 23, 24 | Sept. 14–22 | Buck Doe | D-M-011-01-M D-F-011-01-M | A A |
| 12 | 11, 13, 22, 131, 211, 231 and private land in 12, 23, 24 | Sept. 14–22 | Buck Doe | D-M-011-01-M D-F-011-01-M | A A |
| | 12, 23, 24 | Sept. 14–22 | Buck Doe | D-M-012-01-M D-F-012-01-M | A A |
| | 23 N of White River; 24 N of north fork of White River. | | | | |
| 13 | see unit 11 | | | | |
| 14 | see unit 3 | | | | |
| 15 | 15 | Sept. 14–22 | Buck Doe | D-M-015-01-M D-F-015-01-M | A B |
| 16 | see unit 6 | | | | |
| 17 | see unit 6 | | | | |
| 18 | 18, 27, 28, 37, 181, 371 | Sept. 14–22 | Buck Doe | D-M-018-01-M D-F-018-01-M | A B |

| UNIT | VALID UNITS | DATES | SEX | HUNT CODE | LIST |
|------|--|-------------|-------------|------------------------------|--------|
| 19 | see unit 7 | | | | |
| 20 | 20 | Sept. 14–22 | Buck Doe | D-M-020-01-M D-F-020-01-M | A B |
| 21 | 21, 30 | Sept. 14–22 | Buck | D-M-021-01-M | A |
| 22 | see unit 11 | | | | |
| 23 | 11, 13, 22, 131, 211, 231 and private land in 12, 23, 24 | Sept. 14–22 | Buck Doe | D-M-011-01-M D-F-011-01-M | A A |
| | 12, 23, 24 | Sept. 14–22 | Buck Doe | D-M-012-01-M D-F-012-01-M | A A |
| | 23 N of White River; 24 N of north fork of White River. | | | | |
| | 23, 24 | Sept. 14–22 | Buck Doe | D-M-023-01-M D-F-023-01-M | A A |
| | 23 S of White River; 24 S of north fork of White River. | | | | |
| 24 | see unit 23 | | | | |
| 25 | 25, 26 | Sept. 14–22 | Buck Doe | D-M-025-01-M D-F-025-01-M | A B |
| 26 | see unit 25 | | | | |
| 27 | see unit 18 | | | | |
| 28 | see unit 18 | | | | |
| 29 | 29 | Sept. 14–22 | Buck Doe | D-M-029-01-M D-F-029-01-M | A B |
| 30 | see unit 21 | | | | |
| 31 | 31, 32 | Sept. 14–22 | Buck | D-M-031-01-M | A |
| 32 | see unit 31 | | | | |
| 33 | 33 | Sept. 14–22 | Buck Doe | D-M-033-01-M D-F-033-01-M | A B |
| 34 | 34 | Sept. 14–22 | Buck Doe | D-M-034-01-M D-F-034-01-M | A B |
| 35 | 35, 36, 45, 361 | Sept. 14–22 | Buck Doe | D-M-035-01-M D-F-035-01-M | A B |
| 36 | see unit 35 | | | | |
| 37 | see unit 18 | | | | |

| UNIT | VALID UNITS | DATES | SEX | HUNT CODE | LIST |
|------|--|-------------|-------------|------------------------------|--------|
| 38 | 38 | Sept. 14–22 | Buck Doe | D-M-038-01-M D-F-038-01-M | A B |
| 39 | 39, 46 | Sept. 14–22 | Buck Doe | D-M-039-01-M D-F-039-01-M | A A |
| 40 | 40 | Sept. 14–22 | Buck | D-M-040-01-M | A |
| | 40 Landowner permission is advisable before applying. Most land is private. | | | | |
| 41 | 41, 42, 421 | Sept. 14–22 | Buck Doe | D-M-041-01-M D-F-041-01-M | A B |
| 42 | see unit 41 | | | | |
| 43 | 43, 47, 471 youth only | Sept. 14–22 | Doe | D-F-043-K1-M | B |
| | 43, 47, 471 | Sept. 14–22 | Buck Doe | D-M-043-01-M D-F-043-01-M | A B |
| | 43 Camping permit required for Conundrum Hot Springs area of Maroon Bells-Snowmass Wilderness: www.recreation.gov | | | | |
| 44 | 44 | Sept. 14–22 | Buck Doe | D-M-044-01-M D-F-044-01-M | A B |
| 45 | see unit 35 | | | | |
| 46 | see unit 39 | | | | |
| 47 | see unit 43 | | | | |
| 48 | 48, 56, 481, 561 | Sept. 14–22 | Buck Doe | D-M-048-01-M D-F-048-01-M | A A |
| 49 | 49, 57, 58, 581 | Sept. 14–22 | Buck Doe | D-M-049-01-M D-F-049-01-M | A A |
| 50 | 50, 500, 501 | Sept. 14–22 | Buck | D-M-050-01-M | A |
| 51 | 51 | Sept. 14–22 | Buck Doe | D-M-051-01-M D-F-051-01-M | A A |
| 52 | 52, 411, 521 | Sept. 14–22 | Buck | D-M-052-01-M | A |
| 53 | 53 | Sept. 14–22 | Buck | D-M-053-01-M | A |
| 54 | 54 | Sept. 14–22 | Buck | D-M-054-01-M | A |
| 55 | 55 | Sept. 14–22 | Buck | D-M-055-01-M | A |
| 56 | see unit 48 | | | | |
| 57 | see unit 49 | | | | |
| 58 | see unit 49 | | | | |
| 59 | 59, 511, 591 | Sept. 14–22 | Buck Doe | D-M-059-01-M D-F-059-01-M | A A |

RIFLE — LIMITED LICENSES

| UNIT | VALID UNITS | DATES | SEX | HUNT CODE | LIST | UNIT | VALID UNITS | DATES | SEX | HUNT CODE | LIST | UNIT | VALID UNITS | DATES | SEX | HUNT CODE | LIST | | |
|------------|--|-----------------------|--------------|--------------|-----------------------------|------------|--|-----------------------------|--------------|--------------|--------------|--------------------|-----------------------------|-----------------------|------------------|--------------------|--------------|--------------|---|
| 1 | 1 | Oct. 19–27 | Buck | D-M-001-02-R | A | 11 | 11, 211 | Oct. 19–27 | Buck | D-M-011-02-R | A | 17 | 17 | Sept. 30–Oct. 8 Early | Buck | D-M-017-E1-R | A | | |
| | | Nov. 2–10 | Buck+ | D-M-001-03-R | A | | | Nov. 2–10 | Doe | D-F-011-02-R | A | | | Oct. 19–27 | Buck | D-M-017-02-R | A | | |
| Oct. 19–27 | Buck+ | D-M-002-02-R | A | Nov. 13–17 | Buck | | | D-M-011-04-R | A | Nov. 2–10 | Buck | | | D-M-017-03-R | A | | | | |
| Nov. 2–10 | Buck+ | D-M-002-03-R | A | Oct. 19–27 | Either | | | D-E-011-P2-R | A | Nov. 13–17 | Buck | | | D-M-006-04-R | A | | | | |
| 3 | 3, 301 | Oct. 19–27 | Buck | D-M-003-02-R | A | | 11, 12, 13, 22, 23, 24, 211 | private land only | Oct. 19–27 | Either | D-E-011-P3-R | | A | 18 | 18, 28, 37, 371 | Oct. 19–27 | Buck | D-M-018-02-R | A |
| | | Nov. 2–10 | Doe | D-F-003-02-R | A | | Sept. 7–15 Early | Buck | D-M-012-E1-R | A | Nov. 2–10 | | Buck | | | D-M-018-03-R | A | | |
| | | Nov. 13–17 | Buck | D-M-003-03-R | A | | Oct. 19–27 | Buck | D-M-012-02-R | A | Nov. 13–17 | | Doe | | | D-F-018-02-R | B | | |
| | Oct. 19–27 | Buck | D-M-003-03-R | A | 12, 24, 25, 26, 231 | | Flattops Wilderness | Oct. 19–27 | Doe | D-F-012-02-R | A | | Nov. 2–10 | | Buck | D-M-018-03-R | A | | |
| | Nov. 2–10 | Doe | D-F-003-03-R | A | 12, 13, 23, 24 | | | Nov. 2–10 | Buck | D-M-012-03-R | A | | Oct. 19–27 | | Either | D-E-018-P2-R | A | | |
| | Nov. 13–17 | Buck | D-M-003-04-R | A | Nov. 13–17 | | Buck | D-M-012-04-R | A | Nov. 2–10 | Either | | D-E-018-P3-R | | A | | | | |
| 4 | 4, 14, 214, 441 | Oct. 19–27 | Buck | D-M-004-02-R | A | | 12 | 11, 12, 13, 22, 23, 24, 211 | Oct. 19–27 | Either | D-E-011-P2-R | | A | 19 | 9, 19, 191 | Oct. 19–27 | Doe | D-F-009-02-R | A |
| | | Nov. 2–10 | Doe | D-F-004-02-R | A | | | | Nov. 2–10 | Either | D-E-011-P3-R | | A | | | Nov. 2–10 | Doe | D-F-009-03-R | A |
| | | Nov. 13–17 | Buck | D-M-004-04-R | A | Nov. 13–17 | | | Buck | D-M-012-04-R | A | NEW Dec. 7–21 Late | Doe | | | D-F-009-L1-R | A | | |
| | Oct. 19–27 | Either | D-E-003-P2-R | A | Oct. 19–27 | Either | | | D-E-011-P2-R | A | Oct. 19–27 | Buck | D-M-019-02-R | | A | | | | |
| | Nov. 2–10 | Either | D-E-003-P3-R | A | Nov. 2–10 | Either | | D-E-011-P3-R | A | NEW 19, 191 | Buck | D-M-019-03-R | A | | | | | | |
| | Nov. 13–17 | Buck | D-M-004-04-R | A | Nov. 13–17 | Buck | | D-M-012-04-R | A | Nov. 13–17 | Buck | D-M-019-04-R | A | | | | | | |
| 5 | 5 | Oct. 19–27 | Buck | D-M-005-02-R | A | 13 | 12, 13, 23, 24 | Oct. 19–27 | Buck | D-M-012-02-R | A | 20 | 20 | Oct. 19–27 | Buck | D-M-020-02-R | A | | |
| | | Nov. 2–10 | Doe | D-F-005-02-R | A | | | Nov. 2–10 | Buck | D-M-012-03-R | A | | | Nov. 2–10 | Doe | D-F-020-02-R | B | | |
| | | Nov. 13–17 | Buck | D-M-005-04-R | A | | | Nov. 13–17 | Buck | D-M-012-04-R | A | | | Nov. 2–10 | Buck | D-M-020-03-R | A | | |
| | Oct. 19–27 | Either | D-E-003-P2-R | A | Oct. 19–27 | | | Either | D-E-011-P2-R | A | Nov. 13–17 | | | Buck | D-M-020-04-R | A | | | |
| | Nov. 2–10 | Either | D-E-003-P3-R | A | Nov. 2–10 | | Either | D-E-011-P3-R | A | Nov. 13–17 | Doe | | D-F-020-03-R | B | | | | | |
| | Nov. 13–17 | Buck | D-M-005-04-R | A | 11, 12, 13, 22, 23, 24, 211 | | private land only | Nov. 2–10 | Either | D-E-011-P3-R | A | | 20 private land only | Oct. 19–Nov. 30 Late | Buck | D-M-020-P5-R | A | | |
| 6 | 6 | Sept. 7–15 Early | Buck | D-M-006-E1-R | A | 14 | 14, 16, 161 | Sept. 7–15 Early | Buck | D-M-014-E1-R | A | 21 | 21 | Oct. 19–27 | Buck | D-M-021-02-R | A | | |
| | | Sept. 30–Oct. 8 Early | Buck | D-M-006-E2-R | A | | | Oct. 19–27 | Doe | D-F-014-E1-R | A | | | Nov. 2–10 | Buck+ | D-M-021-03-R | A | | |
| | | Oct. 19–27 | Buck | D-M-006-02-R | A | | | Nov. 2–10 | Buck | D-M-004-03-R | A | | | Oct. 19–27 | Buck | D-M-022-02-R | A | | |
| | Nov. 2–10 | Buck | D-M-006-03-R | A | Nov. 13–17 | | | Buck | D-M-004-04-R | A | Nov. 2–10 | | | Doe | D-F-022-02-R | A | | | |
| | Nov. 13–17 | Buck | D-M-006-04-R | A | 3, 4, 5, 14, 214, 301, 441 | | private land only | Oct. 19–27 | Either | D-E-003-P2-R | A | | Nov. 2–10 | Doe | D-F-022-03-R | A | | | |
| | Sept. 7–15 Early | Buck | D-M-006-E1-R | A | 14, 16, 161 | | Mt. Zirkel Wilderness | Oct. 19–27 | Either | D-E-003-P3-R | A | | Nov. 13–17 | Buck | D-M-022-04-R | A | | | |
| 7 | 7 | Oct. 19–27 | Buck | D-M-007-02-R | A | 15 | 15 | Oct. 19–27 | Buck | D-M-015-02-R | A | 22 | 11, 12, 13, 22, 23, 24, 211 | Oct. 19–27 | Either | D-E-011-P2-R | A | | |
| | | Nov. 2–10 | Doe | D-F-007-02-R | A | | | Nov. 2–10 | Doe | D-F-015-02-R | B | | | Nov. 2–10 | Either | D-E-011-P3-R | A | | |
| | | Nov. 13–17 | Buck | D-M-007-04-R | A | | | Nov. 13–17 | Buck | D-M-015-03-R | A | | | Oct. 19–27 | Buck | D-M-012-02-R | A | | |
| | Nov. 2–10 | Buck | D-M-007-03-R | A | Nov. 2–10 | | | Doe | D-F-015-03-R | B | Nov. 2–10 | | | Buck | D-M-012-03-R | A | | | |
| | Nov. 13–17 | Buck | D-M-007-04-R | A | 15 private land only | | Oct. 19–27 | Either | D-E-015-P2-R | A | Nov. 13–17 | | Buck | D-M-012-04-R | A | | | | |
| | Nov. 2–10 | Doe | D-F-007-03-R | A | 14, 16, 161 | | Mt. Zirkel Wilderness | Oct. 19–27 | Either | D-E-015-P3-R | A | | 11, 12, 13, 22, 23, 24, 211 | private land only | Oct. 19–27 | Either | D-E-011-P2-R | A | |
| 8 | 7, 8 | Oct. 19–27 | Buck | D-M-007-02-R | A | 16 | 16 | Sept. 7–15 Early | Buck | D-M-014-E1-R | A | 23 | 12, 13, 23, 24 | Oct. 19–27 | Buck | D-M-012-02-R | A | | |
| | | Nov. 2–10 | Buck | D-M-007-03-R | A | | | Sept. 30–Oct. 8 Early | Buck | D-M-016-E1-R | A | | | Nov. 2–10 | Doe | D-F-012-02-R | A | | |
| | | Nov. 13–17 | Buck | D-M-007-04-R | A | | | Oct. 19–27 | Buck | D-M-016-02-R | A | | | Nov. 2–10 | Buck | D-M-012-03-R | A | | |
| | Nov. 2–10 | Doe | D-F-007-03-R | A | Nov. 2–10 | | | Buck | D-M-016-03-R | A | Nov. 13–17 | | | Buck | D-M-012-04-R | A | | | |
| | Nov. 13–17 | Buck | D-M-007-04-R | A | 6, 16, 17, 161, 171 | | | Nov. 13–17 | Buck | D-M-006-04-R | A | | 11, 12, 13, 22, 23, 24, 211 | private land only | Oct. 19–27 | Either | D-E-011-P2-R | A | |
| | Nov. 2–10 | Doe | D-F-007-03-R | A | 16 | | | Nov. 2–10 | Either | D-E-011-P3-R | A | | 12, 24, 25, 26, 231 | Flattops Wilderness | Sept. 7–15 Early | Buck | D-M-012-E1-R | A | |
| 9 | 9 | Oct. 19–27 | Doe | D-F-009-02-R | A | 17 | 17 | Oct. 19–27 | Buck | D-M-011-02-R | A | 18 | 18, 27, 28, 37, 181, 371 | Oct. 19–27 | Either | D-E-018-P2-R | A | | |
| | | Nov. 2–10 | Doe | D-F-009-03-R | A | | | Nov. 2–10 | Either | D-E-011-P3-R | A | | | Nov. 2–10 | Buck | D-M-018-03-R | A | | |
| | | NEW Dec. 7–21 Late | Doe | D-F-009-L1-R | A | | | Nov. 13–17 | Buck | D-M-018-04-R | A | | | Nov. 13–17 | Doe | D-F-018-03-R | B | | |
| | NEW 9 | Buck | D-M-009-L1-R | B | Oct. 19–27 | | | Either | D-E-011-P2-R | A | Nov. 2–10 | | | Either | D-E-018-P3-R | A | | | |
| | 9 private land only | Sept. 1–Nov. 30 Late | Doe | D-F-009-P5-R | B | | 9 Landowner permission is advisable before applying. Most land is private. | 19 | 19, 191 | NEW 19, 191 | Oct. 19–27 | | Buck | D-M-019-02-R | A | NEW Dec. 7–21 Late | Doe | D-F-009-L1-R | A |
| | 9 Landowner permission is advisable before applying. Most land is private. | Sept. 1–Nov. 30 Late | Doe | D-F-009-P5-R | B | | 19 | 19, 191 | NEW 19, 191 | NEW 19, 191 | Nov. 2–10 | | Buck | D-M-019-03-R | A | NEW Dec. 7–21 Late | Doe | D-F-009-L1-R | A |
| 10 | 10 | Oct. 19–27 | Buck | D-M-010-02-R | A | 24 | 12, 13, 23, 24 | Oct. 19–27 | Either | D-E-011-P2-R | A | 24 | 12, 13, 23, 24 | Oct. 19–27 | Either | D-E-011-P2-R | A | | |
| | | Nov. 2–10 | Buck | D-M-010-03-R | A | | | Nov. 2–10 | Either | D-E-011-P3-R | A | | | Nov. 2–10 | Either | D-E-011-P3-R | A | | |

RIFLE — LIMITED LICENSES

Table with columns: UNIT, VALID UNITS, DATES, SEX, HUNT CODE, LIST. Rows 25-35. Includes units like Flattops Wilderness, private land only, and various hunt codes (D-M-012-E1-R, D-M-025-02-R, etc.).

Table with columns: UNIT, VALID UNITS, DATES, SEX, HUNT CODE, LIST. Rows 36-43. Includes units like Eagles Nest Wilderness, private land only, Maroon Bells-Snowmass Wilderness, and various hunt codes (D-M-036-E1-R, D-M-035-02-R, etc.).

Table with columns: UNIT, VALID UNITS, DATES, SEX, HUNT CODE, LIST. Rows 44-52. Includes units like Holy Cross Wilderness, private land only, Hunter-Fryingpan Wilderness, Maroon Bells-Snowmass Wilderness, and various hunt codes (D-M-044-E1-R, D-M-043-K2-R, etc.).

RIFLE — LIMITED LICENSES

| UNIT | VALID UNITS | DATES | SEX | HUNT CODE | LIST | |
|--------------------------|------------------------------------|---|--------------|--------------|------|--|
| 53 | 53 | Oct. 19–27 | Buck | D-M-053-02-R | A | |
| | | Nov. 2–10 | Buck | D-M-053-03-R | A | |
| | | Nov. 13–17 | Buck | D-M-053-04-R | A | |
| | 53 private land only | Oct. 19–27 | Buck | D-M-053-P2-R | A | |
| | | Nov. 2–10 | Buck | D-M-053-P3-R | A | |
| 54 | 54 | Sept. 1–Oct. 31 | Doe | D-F-053-P5-R | B | |
| | | Oct. 19–27 | Buck | D-M-054-02-R | A | |
| | | Nov. 2–10 | Buck | D-M-054-03-R | A | |
| 55 | 55 | Nov. 13–17 | Buck | D-M-054-04-R | A | |
| | | Oct. 19–27 | Buck | D-M-055-02-R | A | |
| | | Nov. 2–10 | Buck | D-M-055-03-R | A | |
| 56 | 48, 56, 481, 561 above timberline | Sept. 7–15 Early | Buck | D-M-048-E1-R | A | |
| | | Oct. 19–27 | Buck | D-M-048-02-R | A | |
| | 48, 56, 481, 561 private land only | Nov. 2–10 | Buck | D-M-048-03-R | A | |
| | | Oct. 19–27 | Doe | D-F-056-P2-R | B | |
| | 56 private land only | Nov. 2–10 | Doe | D-F-056-P3-R | B | |
| 57 | 56, 57 | Sept. 1–Oct. 31 Late | Doe | D-F-056-L1-R | C | |
| | | *56, 57 Huntble area bounded on N and E by Colo. 291; on S by U.S. 50; on W by Colo. 285. Manner of take restrictions on limited public land. | | | | |
| | | Oct. 19–27 | Buck | D-M-049-02-R | A | |
| 58 | 49, 57, 58, 581 | Nov. 2–10 | Buck | D-M-049-03-R | A | |
| | | Oct. 19–27 | Doe | D-F-049-02-R | A | |
| | 49, 57 private land only | Nov. 2–10 | Doe | D-F-049-03-R | A | |
| | | Oct. 19–27 | Doe | D-F-049-P2-R | B | |
| | 58 private land only | Nov. 2–10 | Doe | D-F-049-P3-R | B | |
| 59 | 59, 511 | Sept. 1–Oct. 31 Late | Doe | D-F-056-L1-R | C | |
| | | *56, 57 Huntble area bounded on N and E by Colo. 291; on S by U.S. 50; on W by Colo. 285. Manner of take restrictions on limited public land. | | | | |
| | | Oct. 19–27 | Buck | D-M-049-02-R | A | |
| 60 | 60 | Nov. 2–10 | Buck | D-M-049-03-R | A | |
| | | Oct. 19–27 | Doe | D-F-058-02-R | A | |
| | 60 private land only | Nov. 2–10 | Doe | D-F-058-03-R | A | |
| | | Oct. 19–27 | Buck | D-M-059-02-R | A | |
| | 60 private land only | Nov. 2–10 | Buck | D-M-059-03-R | A | |
| 61 | 61 | Oct. 19–27 | Buck | D-M-060-02-R | A | |
| | | Nov. 2–10 | Buck | D-M-060-03-R | A | |
| | | Nov. 13–17 | Buck | D-M-060-04-R | A | |
| 62 | 62 | Oct. 19–27 | Buck | D-M-060-P2-R | A | |
| | | Nov. 2–10 | Buck | D-M-060-P3-R | A | |
| | 62 private land only | Nov. 2–10 | Doe | D-F-060-P2-R | B | |
| | | Oct. 19–27 | Buck | D-M-061-02-R | A | |
| | 62 private land only | Nov. 2–10 | Buck | D-M-061-03-R | A | |
| 63 | 63 | Oct. 19–27 | Buck | D-M-062-02-R | A | |
| | | Nov. 2–10 | Buck | D-M-062-03-R | A | |
| | | Nov. 13–17 | Buck | D-M-062-04-R | A | |
| | 63 private land only | Oct. 19–27 | Doe | D-F-062-P2-R | B | |
| | | Nov. 2–10 | Buck | D-M-062-P3-R | A | |
| 63 private land only | Sept. 1–Oct. 31 | Doe | D-F-063-P5-R | B | | |
| 64 | 64, 65 | Oct. 19–27 | Buck | D-M-063-02-R | A | |
| | | Nov. 2–10 | Buck | D-M-063-03-R | A | |
| | 64, 65 private land only | Nov. 13–17 | Buck | D-M-063-04-R | A | |
| | | Oct. 19–27 | Buck | D-M-064-02-R | A | |
| | 64, 65 private land only | Nov. 2–10 | Buck | D-M-064-03-R | A | |
| 64, 65 private land only | Nov. 2–10 | Buck | D-M-064-P2-R | A | | |
| 64, 65 private land only | Nov. 2–10 | Buck | D-M-064-P3-R | A | | |

| UNIT | VALID UNITS | DATES | SEX | HUNT CODE | LIST |
|----------------------|--|--|--------------|--------------|------|
| 65 | 65 above 11,000 feet | Sept. 14–22 Early | Buck | D-M-065-E1-R | A |
| | | Oct. 19–27 | Buck | D-M-064-02-R | A |
| | 64, 65 | Nov. 2–10 | Buck | D-M-064-03-R | A |
| | | Nov. 13–17 | Buck | D-M-064-04-R | A |
| | 64, 65 private land only | Oct. 19–27 | Buck | D-M-064-P2-R | A |
| 66 | 66 | Nov. 2–10 | Buck | D-M-064-P3-R | A |
| | | Oct. 19–27 | Buck | D-M-066-02-R | A |
| | 66 | Nov. 2–10 | Buck | D-M-066-03-R | A |
| | | Nov. 13–17 | Buck | D-M-066-04-R | A |
| | 66 private land only | Oct. 19–27 | Buck | D-M-067-02-R | A |
| 67 | 67 | Nov. 2–10 | Buck | D-M-067-03-R | A |
| | | Nov. 13–17 | Buck | D-M-067-04-R | A |
| | 67 | Oct. 19–27 | Buck | D-M-067-02-R | A |
| | | Oct. 19–27 | Buck | D-M-068-02-R | A |
| | 67 private land only | Nov. 2–10 | Buck | D-M-068-03-R | A |
| 68 | 68, 681, 682 | Nov. 13–17 | Buck | D-M-068-04-R | A |
| | | Oct. 19–27 | Buck | D-M-069-02-R | A |
| | 68, 681, 682 private land only | Nov. 2–10 | Buck | D-M-069-03-R | A |
| | | Nov. 13–17 | Buck | D-M-069-04-R | A |
| | 68 private land only | Oct. 19–27 | Buck | D-M-069-P2-R | A |
| 69 | 69, 84, 86, 691, 861 | Nov. 2–10 | Doe | D-F-069-P2-R | B |
| | | Nov. 13–17 | Buck | D-M-069-04-R | A |
| | 69, 84, 86, 691, 861 private land only | Oct. 19–27 | Doe | D-F-069-P2-R | B |
| | | Nov. 2–10 | Buck | D-M-069-P3-R | A |
| | 69 private land only | Nov. 2–10 | Doe | D-F-069-P3-R | B |
| 70 | 70 | Sept. 1–Oct. 31 Late | Doe | D-F-069-L1-R | C |
| | | *69, 581 Bounded on N by a straight line connecting U.S. 50 and North St.; on E by Mackenzie Ave./ Fourmile Ln.; on S by a straight line connecting Pinion Ave. to Fremont CR 143, Fremont CR 143 and Tanner/East Bear Gulch Trail 1333; on W by BLM and USFS boundary, Temple Canyon Rd. and U.S. 50. | | | |
| | 70 private land only | Oct. 19–27 | Buck | D-M-070-02-R | A |
| | | Nov. 2–10 | Buck | D-M-070-03-R | A |
| | 70 private land only | Nov. 13–17 | Buck | D-M-070-04-R | A |
| 70 private land only | Oct. 19–27 | Buck | D-M-070-P2-R | A | |
| 71 | 71, 711 | Nov. 2–10 | Buck | D-M-070-P3-R | A |
| | | Nov. 13–17 | Buck | D-M-071-02-R | A |
| | 71, 711 private land only | Nov. 2–10 | Buck | D-M-071-03-R | A |
| | | Nov. 13–17 | Buck | D-M-071-04-R | A |
| | 71 private land only | Oct. 19–27 | Buck | D-M-071-P2-R | A |
| 72 | 72, 73 | Nov. 2–10 | Buck | D-M-071-P3-R | A |
| | | Nov. 13–17 | Buck | D-M-072-02-R | A |
| | 72, 73 private land only | Nov. 2–10 | Buck | D-M-072-03-R | A |
| | | Nov. 13–17 | Buck | D-M-072-04-R | A |
| | 72 private land only | Sept. 1–30 Early | Doe | D-F-072-P5-R | B |
| 73 | 72, 73 private land only | Sept. 1–30 Early | Doe | D-F-072-P5-R | B |
| | | *73 S of Colo. 184 and U.S. 160. | | | |
| | 73 | Oct. 19–27 | Buck | D-M-072-P2-R | A |
| | | Nov. 2–10 | Buck | D-M-072-P3-R | A |
| | 73 private land only | Oct. 19–27 | Buck | D-M-072-P2-R | A |
| 74 | 74 above timberline | Sept. 7–15 Early | Buck + | D-M-074-E1-R | A |
| | | Oct. 19–27 | Buck | D-M-074-02-R | A |
| | 74 | Nov. 2–10 | Buck | D-M-074-03-R | A |
| | | Nov. 13–17 | Buck | D-M-074-04-R | A |
| | 74 private land only | Oct. 19–27 | Buck | D-M-074-P2-R | A |
| 74 private land only | Nov. 2–10 | Buck | D-M-074-P3-R | A | |

| UNIT | VALID UNITS | DATES | SEX | HUNT CODE | LIST |
|----------------------|-------------------------------|---|--------------|--------------|------|
| 75 | 75, 751 | Oct. 19–27 | Buck | D-M-075-02-R | A |
| | | Nov. 2–10 | Doe | D-F-075-02-R | A |
| | 75, 751 private land only | Nov. 13–17 | Buck | D-M-075-03-R | A |
| | | Nov. 2–10 | Doe | D-F-075-03-R | A |
| | 75, 751 private land only | Nov. 13–17 | Buck | D-M-075-04-R | A |
| 76 | 76 | Nov. 2–10 | Doe | D-F-075-04-R | A |
| | | Oct. 19–27 | Buck | D-M-075-P2-R | A |
| | 76 | Nov. 2–10 | Doe | D-F-075-P2-R | B |
| | | Nov. 2–10 | Doe | D-M-075-P3-R | A |
| | 76 private land only | Nov. 13–17 | Buck | D-M-075-P4-R | A |
| 77 | 76 | Nov. 13–17 | Doe | D-F-075-P4-R | B |
| | | *75, 751 private land only. *75, 751 S of U.S. 160 only. | | | |
| | 77, 78, 771 | Oct. 19–27 | Buck | D-M-076-02-R | A |
| | | Nov. 2–10 | Buck | D-M-076-03-R | A |
| | 77, 78, 771 private land only | Oct. 19–27 | Buck | D-M-077-02-R | A |
| Nov. 2–10 | | Doe | D-F-077-02-R | A | |
| 77 private land only | Nov. 2–10 | Buck | D-M-077-03-R | A | |
| 78 | 77, 78, 771 private land only | Nov. 13–17 | Doe | D-F-077-03-R | A |
| | | Nov. 13–17 | Buck | D-M-077-04-R | A |
| | 77, 78, 771 private land only | Oct. 19–27 | Doe | D-F-077-04-R | A |
| | | Nov. 2–10 | Buck | D-M-077-P2-R | A |
| | 78 private land only | Nov. 13–17 | Buck | D-M-077-P3-R | A |
| 78 private land only | Dec. 1–Jan. 15 Late | Doe | D-F-077-P5-R | B | |
| 79 | 79, 791 | Oct. 19–27 | Buck | D-M-077-P4-R | A |
| | | Nov. 2–10 | Buck | D-M-079-02-R | A |
| | 79 private land only | Nov. 13–17 | Buck | D-M-079-03-R | A |
| | | Sept. 1–Dec. 31 Late | Doe | D-F-079-P5-R | B |
| | 79 private land only | Oct. 19–27 | Buck | D-M-079-04-R | A |
| 80 | 80, 81 | Nov. 2–10 | Buck | D-M-080-02-R | A |
| | | Nov. 13–17 | Buck | D-M-080-03-R | A |
| | 80, 81 private land only | Nov. 2–10 | Buck | D-M-080-04-R | A |
| | | Nov. 13–17 | Buck | D-M-080-04-R | A |
| | 80 private land only | Oct. 19–27 | Buck | D-M-080-04-R | A |
| 81 | 81 | Oct. 19–27 | Buck | D-M-079-02-R | A |
| | | Nov. 2–10 | Buck | D-M-079-03-R | A |
| | 81 | Nov. 13–17 | Buck | D-M-079-04-R | A |
| | | Sept. 1–Dec. 31 Late | Doe | D-F-079-P5-R | B |
| | 81 private land only | Oct. 19–27 | Buck | D-M-080-02-R | A |
| 82 | 82, 86, 861 above timberline | Nov. 2–10 | Buck | D-M-080-03-R | A |
| | | Nov. 13–17 | Buck | D-M-080-04-R | A |
| | 82 | Oct. 19–27 | Buck + | D-M-082-E1-R | A |
| | | Nov. 2–10 | Buck | D-M-082-02-R | A |
| | 82 private land only | Nov. 13–17 | Buck | D-M-082-03-R | A |
| 83 | 83 | Nov. 2–10 | Buck | D-M-082-04-R | A |
| | | Oct. 19–27 | Buck | D-M-083-P2-R | A |
| | 83 private land only | Nov. 2–10 | Buck | D-M-083-P3-R | A |
| | | Nov. 13–17 | Buck | D-M-083-P4-R | A |
| | 83 private land only | Oct. 19–27 | Buck | D-M-083-P4-R | A |
| 84 | 84 | Sept. 7–15 Early | Buck + | D-M-082-E1-R | A |
| | | *85 private land only. *85 Hunting in area bounded on N by Colo. 160; on E by CR 350 and Wahatoya Creek; on S by CRs 362 and 360, and fence line on S side of LaVeta Town Lakes and golf course from intersection of CRs 360 and 361 to Colo. 112 and CR 420; on W by Colo. 112 and CRs 430, 440 and 451. | | | |
| | 84 | Oct. 19–27 | Buck | D-M-085-02-R | A |
| | | Nov. 2–10 | Buck | D-M-085-03-R | A |
| | 84 private land only | Sept. 1–Dec. 31 Late | Doe | D-F-085-P5-R | C |
| 84 private land only | | Oct. 19–27 | Buck | D-M-085-02-R | A |
| 84 private land only | Nov. 2–10 | Buck | D-M-085-03-R | A | |



Virtual scouting. Find what awaits.

cpw.state.co.us/bg/atlas

• Topo maps • Migration patterns • Big game concentrations

Colorado
Hunting
Atlas

RIFLE — LIMITED LICENSES

| UNIT | VALID UNITS | DATES | SEX | HUNT CODE | LIST | UNIT | VALID UNITS | DATES | SEX | HUNT CODE | LIST | UNIT | VALID UNITS | DATES | SEX | HUNT CODE | LIST | | | | | |
|------------|--|------------------|----------------|--------------|--------------|----------------|--------------|----------------|----------------|--------------|----------------|----------------|----------------|----------------|----------------|----------------|--------------|--------------|----------------|--------------|--------------|---|
| 86 | 82, 86, 861 above timberline | Sept. 7–15 Early | Buck+ | D-M-082-E1-R | A | 99 Plains | 99 | Oct. 26–Nov. 5 | Buck | D-M-099-01-R | A | 118 Plains | 118, 123 | Oct. 26–Nov. 5 | Buck | D-M-118-01-R | A | | | | | |
| | 69, 84, 86, 691, 861 | Oct. 19–27 | Buck | D-M-069-02-R | A | | | Dec. 1–14 Late | Doe | D-F-099-01-R | A | | | Doe | D-F-118-01-R | A | | | | | | |
| | | Nov. 2–10 | Buck | D-M-069-03-R | A | | 100 Plains | 100 | Oct. 26–Nov. 5 | Buck | D-M-100-01-R | A | 119 Plains | 119 | Oct. 26–Nov. 5 | Buck | D-M-119-01-R | A | | | | |
| | 69, 84, 86, 691, 861 private land only | Nov. 13–17 | Buck | D-M-069-04-R | A | | | | Dec. 1–14 Late | Doe | D-F-100-01-R | A | | | Doe | D-F-119-01-R | A | | | | | |
| | | Oct. 19–27 | Buck | D-M-069-P2-R | A | | | | 101 Plains | 101 | Oct. 26–Nov. 5 | Buck | | | D-M-101-01-R | A | 120 Plains | 120, 121 | Oct. 26–Nov. 5 | Buck | D-M-120-01-R | A |
| | | Nov. 2–10 | Doe | D-F-069-P2-R | B | | | | | | Dec. 1–14 Late | Doe | | | D-F-101-01-R | A | | | Doe | D-F-120-01-R | A | |
| 87 Plains | | 87 | Oct. 26–Nov. 5 | Buck | D-M-087-01-R | A | 102 Plains | 102 | Oct. 26–Nov. 5 | Buck | D-M-102-01-R | A | 121 Plains | see unit 120 | | | | | | | | |
| | Dec. 1–14 Late | | Doe | D-F-087-01-R | A | Dec. 1–14 Late | | | Doe | D-F-102-01-R | A | 122 Plains | | | 122 | Oct. 26–Nov. 5 | Buck | D-M-122-01-R | A | | | |
| 88 Plains | 88 | Oct. 26–Nov. 5 | Buck | D-M-088-01-R | A | 103 Plains | 103 | Oct. 26–Nov. 5 | Buck | D-M-103-01-R | A | | 123 Plains | see unit 118 | | | | | | | | |
| | | Dec. 1–14 Late | Doe | D-F-088-01-R | A | | | Dec. 1–14 Late | Doe | D-F-103-01-R | A | Dec. 1–14 Late | | | Doe | D-F-122-01-R | A | | | | | |
| 89 Plains | 89 | Oct. 26–Nov. 5 | Buck | D-M-089-01-R | A | 104 Plains | 104 | Oct. 26–Nov. 5 | Buck | D-M-104-01-R | A | 124 Plains | 124 | Oct. 26–Nov. 5 | Buck | D-M-124-01-R | A | | | | | |
| | | Dec. 1–14 Late | Doe | D-F-089-01-R | A | | | Dec. 1–14 Late | Doe | D-F-104-01-R | A | | | Dec. 1–14 Late | Doe | D-F-124-01-R | A | | | | | |
| 90 Plains | 90 | Oct. 26–Nov. 5 | Buck | D-M-090-01-R | A | 105 Plains | 105, 106 | Oct. 26–Nov. 5 | Buck | D-M-105-01-R | A | 125 Plains | 125 | Oct. 26–Nov. 5 | Buck | D-M-125-01-R | A | | | | | |
| | | Dec. 1–14 Late | Doe | D-F-090-01-R | A | | | Dec. 1–14 Late | Doe | D-F-105-01-R | A | | | Dec. 1–14 Late | Doe | D-F-125-01-R | A | | | | | |
| 91 Plains | 91 | Oct. 26–Nov. 5 | Buck | D-M-091-01-R | A | 106 Plains | see unit 105 | | | | 126 Plains | 126 | Oct. 26–Nov. 5 | Buck | D-M-126-01-R | A | | | | | | |
| | | Dec. 1–14 Late | Doe | D-F-091-01-R | A | | | Dec. 1–14 Late | Doe | D-F-106-01-R | | | A | Dec. 1–14 Late | Doe | D-F-126-01-R | A | | | | | |
| 92 Plains | 92 | Oct. 26–Nov. 5 | Buck | D-M-092-01-R | A | 107 Plains | 107 | Oct. 26–Nov. 5 | Buck | D-M-107-01-R | A | 127 Plains | 127 | Oct. 26–Nov. 5 | Buck | D-M-127-01-R | A | | | | | |
| | | Dec. 1–14 Late | Doe | D-F-092-01-R | A | | | Dec. 1–14 Late | Doe | D-F-107-01-R | A | | | Dec. 1–14 Late | Doe | D-F-127-01-R | A | | | | | |
| 93 Plains | 93 | Oct. 26–Nov. 5 | Buck | D-M-093-01-R | A | 109 Plains | 109 | Oct. 26–Nov. 5 | Buck | D-M-109-01-R | A | 128 Plains | 128, 129 | Oct. 26–Nov. 5 | Buck | D-M-128-01-R | A | | | | | |
| | | Dec. 1–14 Late | Doe | D-F-093-01-R | A | | | Dec. 1–14 Late | Doe | D-F-109-01-R | A | | | Dec. 1–14 Late | Doe | D-F-128-01-R | A | | | | | |
| 94 Plains | 94 | Oct. 26–Nov. 5 | Buck | D-M-094-01-R | A | 110 Plains | 110 | Oct. 26–Nov. 5 | Buck | D-M-110-01-R | A | 129 Plains | 129 | Oct. 26–Nov. 5 | Buck | D-M-129-01-R | A | | | | | |
| | | Dec. 1–14 Late | Doe | D-F-094-01-R | A | | | Dec. 1–14 Late | Doe | D-F-110-01-R | A | | | Dec. 1–14 Late | Doe | D-F-129-01-R | A | | | | | |
| 95 Plains | 95 | Oct. 26–Nov. 5 | Buck | D-M-095-01-R | A | 111 Plains | 111 | Oct. 26–Nov. 5 | Buck | D-M-111-01-R | A | 130 Plains | 130 | Oct. 26–Nov. 5 | Buck | D-M-130-01-R | A | | | | | |
| | | Dec. 1–14 Late | Doe | D-F-095-01-R | A | | | Dec. 1–14 Late | Doe | D-F-111-01-R | A | | | Dec. 1–14 Late | Doe | D-F-130-01-R | A | | | | | |
| 96 Plains | 96 | Oct. 26–Nov. 5 | Buck | D-M-096-01-R | A | 112 Plains | 112 | Oct. 26–Nov. 5 | Buck | D-M-112-01-R | A | 131 Plains | 131, 231 | Oct. 19–27 | Buck | D-M-131-02-R | A | | | | | |
| | | Dec. 1–14 Late | Doe | D-F-096-01-R | A | | | Dec. 1–14 Late | Doe | D-F-112-01-R | A | | | Nov. 2–10 | Buck | D-M-131-03-R | A | | | | | |
| 97 Plains | 97 | Oct. 26–Nov. 5 | Buck | D-M-097-01-R | A | 113 Plains | 113 | Oct. 26–Nov. 5 | Buck | D-M-113-01-R | A | 132 Plains | 132 | Oct. 26–Nov. 5 | Buck | D-M-132-01-R | A | | | | | |
| | | Dec. 1–14 Late | Doe | D-F-097-01-R | A | | | Dec. 1–14 Late | Doe | D-F-113-01-R | A | | | Dec. 1–14 Late | Doe | D-F-132-01-R | A | | | | | |
| 98 Plains | 98 | Oct. 26–Nov. 5 | Buck | D-M-098-01-R | A | 114 Plains | 114, 115 | Oct. 26–Nov. 5 | Buck | D-M-114-01-R | A | 133 Plains | 133 | Oct. 26–Nov. 5 | Buck | D-M-133-01-R | A | | | | | |
| | | Dec. 1–14 Late | Doe | D-F-098-01-R | A | | | Dec. 1–14 Late | Doe | D-F-114-01-R | A | | | Oct. 26–Nov. 5 | Buck | D-M-133-01-R | A | | | | | |
| 99 Plains | 99 | Oct. 26–Nov. 5 | Buck | D-M-099-01-R | A | 115 Plains | see unit 114 | | | | 134 Plains | 134 | Oct. 26–Nov. 5 | Buck | D-M-134-01-R | A | | | | | | |
| | | Dec. 1–14 Late | Doe | D-F-099-01-R | A | | | Dec. 1–14 Late | Doe | D-F-115-01-R | | | A | Oct. 26–Nov. 5 | Buck | D-M-134-01-R | A | | | | | |
| 100 Plains | 100 | Oct. 26–Nov. 5 | Buck | D-M-100-01-R | A | 116 Plains | 116 | Oct. 26–Nov. 5 | Buck | D-M-116-01-R | A | 135 Plains | 135 | Oct. 26–Nov. 5 | Buck | D-M-135-01-R | A | | | | | |
| | | Dec. 1–14 Late | Doe | D-F-100-01-R | A | | | Dec. 1–14 Late | Doe | D-F-116-01-R | A | | | Oct. 26–Nov. 5 | Buck | D-M-135-01-R | A | | | | | |
| 101 Plains | 101 | Oct. 26–Nov. 5 | Buck | D-M-101-01-R | A | 117 Plains | 117 | Oct. 26–Nov. 5 | Buck | D-M-117-01-R | A | 136 Plains | 136, 147 | Oct. 26–Nov. 5 | Buck | D-M-136-01-R | A | | | | | |
| | | Dec. 1–14 Late | Doe | D-F-101-01-R | A | | | Dec. 1–14 Late | Doe | D-F-117-01-R | A | | | Dec. 1–14 Late | Buck | D-M-136-01-R | A | | | | | |
| 102 Plains | 102 | Oct. 26–Nov. 5 | Buck | D-M-102-01-R | A | 118 Plains | 118 | Oct. 26–Nov. 5 | Buck | D-M-118-01-R | A | 137 Plains | 137 | Oct. 26–Nov. 5 | Buck | D-M-137-01-R | A | | | | | |
| | | Dec. 1–14 Late | Doe | D-F-102-01-R | A | | | Dec. 1–14 Late | Doe | D-F-118-01-R | A | | | Dec. 1–14 Late | Doe | D-F-137-01-R | A | | | | | |
| 103 Plains | 103 | Oct. 26–Nov. 5 | Buck | D-M-103-01-R | A | 119 Plains | 119 | Oct. 26–Nov. 5 | Buck | D-M-119-01-R | A | 138 Plains | 138 | Oct. 26–Nov. 5 | Buck | D-M-138-01-R | A | | | | | |
| | | Dec. 1–14 Late | Doe | D-F-103-01-R | A | | | Dec. 1–14 Late | Doe | D-F-119-01-R | A | | | Dec. 1–14 Late | Doe | D-F-138-01-R | A | | | | | |
| 104 Plains | 104 private land only | Oct. 26–Nov. 5 | Buck | D-M-104-01-R | A | 120 Plains | 120 | Oct. 26–Nov. 5 | Buck | D-M-120-01-R | A | 139 Plains | 139 | Oct. 26–Nov. 5 | Buck | D-M-139-01-R | A | | | | | |
| | | Dec. 1–14 Late | Doe | D-F-104-01-R | A | | | Dec. 1–14 Late | Doe | D-F-120-01-R | A | | | Dec. 1–14 Late | Doe | D-F-139-01-R | A | | | | | |
| 105 Plains | 105, 106 | Oct. 26–Nov. 5 | Buck | D-M-105-01-R | A | 121 Plains | 121 | Oct. 26–Nov. 5 | Buck | D-M-121-01-R | A | 140 Plains | 140 | Oct. 26–Nov. 5 | Buck | D-M-140-01-R | A | | | | | |
| | | Dec. 1–14 Late | Doe | D-F-105-01-R | A | | | Dec. 1–14 Late | Doe | D-F-121-01-R | A | | | Dec. 1–14 Late | Doe | D-F-140-01-R | A | | | | | |
| 106 Plains | see unit 105 | | | | 122 Plains | 122 | | | | 141 Plains | 141 | | | | 142 Plains | 142 | | | | | | |
| | | | | | | | | | | | | | | | | | | | | | | |
| 107 Plains | 107 | Oct. 26–Nov. 5 | Buck | D-M-107-01-R | A | 123 Plains | 123 | Oct. 26–Nov. 5 | Buck | D-M-123-01-R | A | 143 Plains | 143 | Oct. 26–Nov. 5 | Buck | D-M-143-01-R | A | | | | | |
| | | Dec. 1–14 Late | Doe | D-F-107-01-R | A | | | Dec. 1–14 Late | Doe | D-F-123-01-R | A | | | Dec. 1–14 Late | Doe | D-F-143-01-R | A | | | | | |
| 109 Plains | 109 | Oct. 26–Nov. 5 | Buck | D-M-109-01-R | A | 124 Plains | 124 | Oct. 26–Nov. 5 | Buck | D-M-124-01-R | A | 144 Plains | 144 | Oct. 26–Nov. 5 | Buck | D-M-144-01-R | A | | | | | |
| | | Dec. 1–14 Late | Doe | D-F-109-01-R | A | | | Dec. 1–14 Late | Doe | D-F-124-01-R | A | | | Dec. 1–14 Late | Doe | D-F-144-01-R | A | | | | | |
| 110 Plains | 110 | Oct. 26–Nov. 5 | Buck | D-M-110-01-R | A | 125 Plains | 125 | Oct. 26–Nov. 5 | Buck | D-M-125-01-R | A | 145 Plains | 145 | Oct. 26–Nov. 5 | Buck | D-M-145-01-R | A | | | | | |
| | | Dec. 1–14 Late | Doe | D-F-110-01-R | A | | | Dec. 1–14 Late | Doe | D-F-125-01-R | A | | | Dec. 1–14 Late | Doe | D-F-145-01-R | A | | | | | |
| 111 Plains | 111 | Oct. 26–Nov. 5 | Buck | D-M-111-01-R | A | 126 Plains | 126 | Oct. 26–Nov. 5 | Buck | D-M-126-01-R | A | 146 Plains | 146 | Oct. 26–Nov. 5 | Buck | D-M-146-01-R | A | | | | | |
| | | Dec. 1–14 Late | Doe | D-F-111-01-R | A | | | Dec. 1–14 Late | Doe | D-F-126-01-R | A | | | Dec. 1–14 Late | Doe | D-F-146-01-R | A | | | | | |
| 112 Plains | 112 | Oct. 26–Nov. 5 | Buck | D-M-112-01-R | A | 127 Plains | 127 | Oct. 26–Nov. 5 | Buck | D-M-127-01-R | A | 147 Plains | 147 | Oct. 26–Nov. 5 | Buck | D-M-147-01-R | A | | | | | |
| | | Dec. 1–14 Late | Doe | D-F-112-01-R | A | | | Dec. 1–14 Late | Doe | D-F-127-01-R | A | | | Dec. 1–14 Late | Doe | D-F-147-01-R | A | | | | | |
| 113 Plains | 113 | Oct. 26–Nov. 5 | Buck | D-M-113-01-R | A | 128 Plains | 128, 129 | Oct. 26–Nov. 5 | Buck | D-M-128-01-R | A | 148 Plains | 148 | Oct. 26–Nov. 5 | Buck | D-M-148-01-R | A | | | | | |
| | | Dec. 1–14 Late | Doe | D-F-113-01-R | A | | | Dec. 1–14 Late | Doe | D-F-128-01-R | A | | | Dec. 1–14 Late | Doe | D-F-148-01-R | A | | | | | |
| 114 Plains | 114, 115 | Oct. 26–Nov. 5 | Buck | D-M-114-01-R | A | 129 Plains | 129 | Oct. 26–Nov. 5 | Buck | D-M-129-01-R | A | 149 Plains | 149 | Oct. 26–Nov. 5 | Buck | D-M-149-01-R | A | | | | | |
| | | Dec. 1–14 Late | Doe | D-F-114-01-R | A | | | Dec. 1–14 Late | Doe | D-F-129-01-R | A | | | Dec. 1–14 Late | Doe | D-F-149-01-R | A | | | | | |
| 115 Plains | see unit 114 | | | | 130 Plains | 130 | | | | 150 Plains | 150 | | | | 151 Plains | 151 | | | | | | |
| | | | | | | | | | | | | | | | | | | | | | | |
| 116 Plains | 116 | Oct. 26–Nov. 5 | Buck | D-M-116-01-R | A | 131 Plains | 131 | Oct. 26–Nov. 5 | Buck | D-M-131-01-R | A | 152 Plains | 152 | Oct. 26–Nov. 5 | Buck | D-M-152-01-R | A | | | | | |
| | | Dec. 1–14 Late | Doe | D-F-116-01-R | A | | | Dec. 1–14 Late | Doe | D-F-131-01-R | A | | | Dec. 1–14 Late | Doe | D-F-152-01-R | A | | | | | |
| 117 Plains | 117 | Oct. 26–Nov. 5 | Buck | D-M-117-01-R | A | 132 Plains | 132 | Oct. 26–Nov. 5 | Buck | D-M-132-01-R | A | 153 Plains | 153 | Oct. 26–Nov. 5 | Buck | D-M-153-01-R | A | | | | | |
| | | Dec. 1–14 Late | Doe | D-F-117-01-R | A | | | Dec. 1–14 Late | Doe | D-F-132-01-R | A | | | Dec. 1–14 Late | Doe | D-F-153-01-R | A | | | | | |

RIFLE — LIMITED LICENSES

| UNIT | VALID UNITS | DATES | SEX | HUNT CODE | LIST | UNIT | VALID UNITS | DATES | SEX | HUNT CODE | LIST | UNIT | VALID UNITS | DATES | SEX | HUNT CODE | LIST | | |
|---------------|---|--------------------------|--------------|--------------|-----------|------|--|---------------------|-------------------------|--------------|--------------|------|---|-----------------------------|---------------------|---|--------------|--------------|---|
| 138 Plains | 138, 146 | Oct. 26–Nov. 5 | Buck | D-M-138-01-R | A | 191 | 9, 19, 191 | Oct. 19–27 | Doe | D-F-009-02-R | A | 441 | 4, 14, 214, 441 | Oct. 19–27 | Buck | D-M-004-02-R | A | | |
| | | Dec. 1–14 Late | Doe | D-F-138-01-R | A | | | Nov. 2–10 | Doe | D-F-009-03-R | A | | | Nov. 2–10 | Doe | D-M-004-03-R | A | | |
| 139 Plains | 139 | Oct. 26–Nov. 5 | Buck | D-M-139-01-R | A | 201 | 201 | Oct. 19–27 | Buck | D-M-019-02-R | A | 444 | 3, 4, 5, 14, 214, 301, 441 private land only | Nov. 13–17 | Buck | D-M-004-04-R | A | | |
| | | Dec. 1–14 Late | Doe | D-F-139-01-R | A | | | Nov. 2–10 | Buck | D-M-019-03-R | A | | | Oct. 19–27 | Either | D-E-003-P2-R | A | | |
| 140 | 140 | Oct. 19–27 | Buck | D-M-140-02-R | A | 211 | 11, 211 | Nov. 13–17 | Buck | D-M-019-04-R | A | 444 | 44, 45, 444 Holy Cross Wilderness | Nov. 2–10 | Either | D-E-003-P3-R | A | | |
| | | Nov. 2–10 | Buck | D-M-140-03-R | A | | | Oct. 19–27 | Buck+ | D-M-201-02-R | A | | | Sept. 7–15 Early | Buck | D-M-044-E1-R | A | | |
| 141 Plains | 141 | Oct. 26–Nov. 5 | Doe | D-F-141-01-R | A | 214 | 11, 12, 13, 22, 23, 24, 211 private land only | Nov. 13–17 | Buck+ | D-M-201-03-R | A | 461 | see unit 391 | 471 | Sept. 7–15 Early | Buck | D-M-471-E1-R | A | |
| | | Dec. 1–14 Late | Buck | D-M-141-L1-R | A | | | Nov. 2–10 | Buck | D-M-201-04-R | A | | | | Oct. 19–27 | Doe | D-F-043-K2-R | B | |
| 142 Plains | 142 | Dec. 1–14 Late | Buck+ | D-M-142-L1-R | A | 211 | 11, 12, 13, 22, 23, 24, 211 private land only | Nov. 13–17 | Doe | D-F-011-02-R | A | 471 | 43, 47, 471 youth only | 43, 47, 471 | Nov. 2–10 | Doe | D-F-043-K3-R | B | |
| | | Doe | D-F-142-L1-R | A | Nov. 2–10 | | | Buck | D-M-011-03-R | A | Oct. 19–27 | | | | Buck | D-M-043-02-R | A | | |
| 143 Plains | 143, 144, 145 private land only | Oct. 26–Nov. 5 | Doe | D-F-143-01-R | A | 211 | 11, 12, 13, 22, 23, 24, 211 private land only | Nov. 2–10 | Doe | D-F-011-03-R | A | 471 | 43, 47, 471 private land only | 43, 47, 471 | Nov. 13–17 | Buck | D-M-043-03-R | A | |
| | | Oct. 26–Nov. 5 | Buck | D-M-143-P1-R | A | | | Nov. 2–10 | Buck | D-M-011-04-R | A | | | | Nov. 2–10 | Doe | D-F-444-03-R | B | |
| 144 Plains | 143, 144, 145 private land only | Dec. 1–14 Late | Buck | D-M-143-L1-R | A | 211 | 11, 12, 13, 22, 23, 24, 211 private land only | Nov. 2–10 | Buck | D-M-011-04-R | A | 471 | 43, 47, 471 private land only | 43, 47, 471 | Nov. 13–17 | Buck | D-M-444-04-R | A | |
| | | Oct. 26–Nov. 5 | Doe | D-F-143-P1-R | B | | | Nov. 2–10 | Either | D-E-011-P2-R | A | | | | Oct. 19–27 | Either | D-E-444-P2-R | A | |
| 145 Plains | 143, 144, 145 private land only | Oct. 26–Nov. 5 | Buck | D-M-143-L1-R | A | 211 | 11, 12, 13, 22, 23, 24, 211 private land only | Nov. 2–10 | Either | D-E-011-P3-R | A | 471 | 43, 47, 471 private land only | 43, 47, 471 | Nov. 2–10 | Either | D-E-444-P3-R | A | |
| | | Oct. 26–Nov. 5 | Doe | D-F-143-01-R | A | | | Dec. 1–31 Late | Doe | D-F-211-L1-R | A | | | | Nov. 2–10 | Either | D-E-043-P3-R | A | |
| 146 Plains | 143, 144, 145 private land only | Oct. 26–Nov. 5 | Buck | D-M-143-01-R | A | 214 | 4, 14, 214, 441 | Oct. 19–27 | Buck | D-M-004-02-R | A | 481 | 48, 56, 481, 561 above timberline | 48, 56, 481, 561 | Sept. 7–15 Early | Buck | D-M-048-E1-R | A | |
| | | Oct. 26–Nov. 5 | Doe | D-F-143-01-R | A | | | Nov. 2–10 | Doe | D-F-004-02-R | A | | | | Oct. 19–27 | Buck | D-M-043-02-R | A | |
| 147 Plains | 143, 144, 145 private land only | Dec. 1–14 Late | Buck | D-M-143-P1-R | A | 214 | 4, 14, 214, 441 | Nov. 2–10 | Buck | D-M-004-03-R | A | 481 | 48, 56, 481, 561 private land only | 481 | Oct. 19–27 | Buck | D-M-048-02-R | A | |
| | | Oct. 26–Nov. 5 | Doe | D-F-143-01-R | A | | | Nov. 13–17 | Buck | D-M-004-04-R | A | | | | Nov. 2–10 | Buck | D-M-043-03-R | A | |
| 148 Plains | 143, 144, 145 private land only | Oct. 26–Nov. 5 | Buck | D-M-143-P1-R | A | 214 | 3, 4, 5, 14, 214, 301, 441 private land only | Nov. 2–10 | Either | D-E-003-P2-R | A | 481 | 481 private land only | 481 | Oct. 19–27 | Doe | D-F-481-P2-R | B | |
| | | Oct. 26–Nov. 5 | Doe | D-F-143-01-R | A | | | Nov. 2–10 | Either | D-E-003-P3-R | A | | | | Nov. 2–10 | Doe | D-F-481-P3-R | B | |
| 149 Plains | 143, 144, 145 private land only | Dec. 1–14 Late | Buck | D-M-144-L1-R | A | 231 | 12, 24, 25, 26, 231 Flattops Wilderness | Sept. 7–15 Early | Buck | D-M-012-E1-R | A | 500 | see unit 50 | 50, 500, 501 | Oct. 19–27 | Buck | D-M-050-02-R | A | |
| | | Oct. 26–Nov. 5 | Doe | D-F-144-L1-R | A | | | Oct. 19–27 | Buck | D-M-131-02-R | A | | | | Nov. 2–10 | Buck | D-M-050-03-R | A | |
| 150 Plains | 143, 144, 145 private land only | Oct. 26–Nov. 5 | Buck | D-M-144-L1-R | A | 231 | 131, 231 private land only | Nov. 2–10 | Buck | D-M-131-03-R | A | 501 | 501 | 501 | Oct. 19–27 | Doe | D-F-501-02-R | A | |
| | | Oct. 26–Nov. 5 | Doe | D-F-144-L1-R | A | | | Nov. 2–10 | Either | D-E-131-P2-R | A | | | | Nov. 2–10 | Doe | D-F-501-03-R | A | |
| 151 Plains | 143, 144, 145 private land only | Dec. 1–14 Late | Buck | D-M-145-L1-R | A | 231 | 131, 231 private land only | Nov. 2–10 | Either | D-E-131-P3-R | A | 511 | 511 | 511 | Nov. 13–17 | Buck | D-M-501-04-R | A | |
| | | Oct. 26–Nov. 5 | Doe | D-F-145-L1-R | A | | | Oct. 19–27 | Either | D-E-131-P3-R | A | | | | Oct. 19–27 | Doe | D-F-511-02-R | A | |
| 152 Plains | 143, 144, 145 private land only | Oct. 26–Nov. 5 | Buck | D-M-145-L1-R | A | 301 | see unit 3 | 391, 461 | Oct. 19–27 | Buck | D-M-391-02-R | A | 511 | 511 | 511 | Nov. 2–10 | Doe | D-F-511-03-R | A |
| | | Oct. 26–Nov. 5 | Doe | D-F-145-01-R | A | | | | Nov. 2–10 | Buck | D-M-391-03-R | A | | | | Nov. 2–10 | Doe | D-F-511-P3-R | B |
| 153 Plains | 143, 144, 145 private land only | Dec. 1–14 Late | Buck | D-M-145-L1-R | A | 361 | see unit 35 | 391, 461 | Nov. 13–17 | Buck | D-M-391-04-R | A | 511 | 511 | 511 | Nov. 13–17 | Buck | D-M-511-P4-R | A |
| | | Oct. 26–Nov. 5 | Doe | D-F-145-L1-R | A | | | | Sept. 1–Nov. 30 Late | Doe | D-F-391-P5-R | C | | | | Nov. 2–10 | Buck | D-M-052-02-R | A |
| 154 Plains | 143, 144, 145 private land only | Oct. 26–Nov. 5 | Buck | D-M-145-L1-R | A | 371 | see unit 18 | 391, 461 | Oct. 19–27 | Buck | D-M-052-03-R | A | 512 | 512 Air Force Academy | 512 | Oct. 1–Dec. 31 Late | Buck | D-M-512-S1-R | A |
| | | Oct. 26–Nov. 5 | Doe | D-F-145-01-R | A | | | | Oct. 19–27 | Buck | D-M-052-04-R | A | | | | Nov. 2–10 | Doe | D-F-512-S1-R | A |
| 155 Plains | 143, 144, 145 private land only | Dec. 1–14 Late | Buck | D-M-145-L1-R | A | 391 | see unit 18 | 391, 461 | Nov. 2–10 | Buck | D-M-052-04-R | A | 512 | 512 | 512 | See special-use rules for closures in this unit: See Air Force Academy under "Closures," page 60. | | | |
| | | Oct. 26–Nov. 5 | Doe | D-F-145-01-R | A | | | | Oct. 19–27 | Buck | D-M-052-P2-R | A | | | | | | | |
| 156 Plains | 143, 144, 145 private land only | Oct. 26–Nov. 5 | Buck | D-M-145-L1-R | A | 411 | 52, 411, 521 private land only | Sept. 1–Oct. 31 | Doe | D-F-411-P5-R | B | 421 | see unit 41 | 421 | | | | | |
| | | Oct. 26–Nov. 5 | Doe | D-F-145-L1-R | A | | | Oct. 19–27 | Buck | D-M-052-P3-R | A | | | | | | | | |
| 157 Plains | 14, 16, 161 Mt. Zirkel Wilderness | Sept. 7–15 Early | Buck | D-M-014-E1-R | A | 411 | 52, 411, 521 private land only | | | | | 421 | see unit 41 | 421 | | | | | |
| | | Sept. 30–Oct. 8 Early | Buck | D-M-161-E1-R | A | | | Oct. 19–27 | Buck | D-M-052-02-R | A | | | | | | | | |
| 158 Plains | 161 | Oct. 19–27 | Buck | D-M-161-02-R | A | 411 | 52, 411, 521 private land only | | | | | 421 | see unit 41 | 421 | | | | | |
| | | Nov. 2–10 | Buck | D-M-161-03-R | A | | | Nov. 2–10 | Buck | D-M-052-03-R | A | | | | | | | | |
| 159 Plains | 6, 16, 17, 161, 171 | Nov. 13–17 | Buck | D-M-006-04-R | A | 411 | 52, 411, 521 private land only | | | | | 421 | see unit 41 | 421 | | | | | |
| | | Sept. 30–Oct. 8 Early | Buck | D-M-171-E1-R | A | | | Nov. 2–10 | Buck | D-M-052-04-R | A | | | | | | | | |
| 160 Plains | 171 | Oct. 19–27 | Buck | D-M-171-02-R | A | 411 | 52, 411, 521 private land only | | | | | 421 | see unit 41 | 421 | | | | | |
| | | Nov. 2–10 | Buck | D-M-171-03-R | A | | | Nov. 2–10 | Buck | D-M-052-P2-R | A | | | | | | | | |
| 161 Plains | 6, 16, 17, 161, 171 | Nov. 13–17 | Buck | D-M-006-04-R | A | 411 | 411 private land only | | | | | 421 | see unit 41 | 421 | | | | | |
| | | Sept. 30–Oct. 8 Early | Buck | D-M-171-E1-R | A | | | Sept. 1–Oct. 31 | Doe | D-F-411-P5-R | B | | | | | | | | |



Stay and play. Work will wait.

BUY YOUR FISHING LICENSE AND PARKS PASS ONLINE! cpw.state.co.us

COLORADO PARKS AND WILDLIFE

RIFLE — LIMITED LICENSES

| UNIT | VALID UNITS | DATES | SEX | HUNT CODE | LIST |
|------|---|-------------------------------|------|--------------|------|
| 521 | 52, 411, 521 | Oct. 19–27 | Buck | D-M-052-02-R | A |
| | | Nov. 2–10 | Buck | D-M-052-03-R | A |
| | | Nov. 13–17 | Buck | D-M-052-04-R | A |
| 551 | 551 | Oct. 19–27 | Buck | D-M-052-P2-R | A |
| | | Nov. 2–10 | Buck | D-M-052-P3-R | A |
| | | Nov. 13–17 | Buck | D-M-052-P4-R | A |
| 561 | 48, 56, 481, 561 <i>above timberline</i> | Sept. 7–15 <i>Early</i> | Buck | D-M-048-E1-R | A |
| | | Oct. 19–27 | Buck | D-M-048-02-R | A |
| 581 | 49, 57, 58, 581 | Oct. 19–27 | Buck | D-M-049-02-R | A |
| | | Nov. 2–10 | Buck | D-M-049-03-R | A |
| | | Oct. 19–27 | Doe | D-F-058-02-R | A |
| 591 | 591 <i>Fort Carson</i> | Oct. 1–Jan. 31 <i>Late</i> | Buck | D-M-591-L1-R | A |
| | | | Doe | D-F-591-L1-R | A |
| 681 | see unit 68 | | | | |
| 682 | see unit 68 | | | | |

| UNIT | VALID UNITS | DATES | SEX | HUNT CODE | LIST |
|------|---|--------------------------------|------|--------------|------|
| 691 | 69, 84, 86, 691, 861 | Oct. 19–27 | Buck | D-M-069-02-R | A |
| | | Nov. 2–10 | Buck | D-M-069-03-R | A |
| | | Nov. 13–17 | Buck | D-M-069-04-R | A |
| 711 | 711 <i>see unit 71</i> | Oct. 19–27 | Buck | D-M-069-P2-R | A |
| | | Nov. 2–10 | Doe | D-F-069-P2-R | B |
| | | Nov. 13–17 | Buck | D-M-069-P3-R | A |
| 741 | 741 <i>private land only</i> | Oct. 19–27 | Buck | D-M-069-P3-R | A |
| | | Nov. 2–10 | Doe | D-F-069-P3-R | B |
| | | Nov. 13–17 | Buck | D-M-069-P4-R | A |
| 751 | 751 <i>see unit 75</i> | Oct. 19–27 | Buck | D-M-071-02-R | A |
| | | Nov. 2–10 | Buck | D-M-071-03-R | A |
| | | Nov. 13–17 | Buck | D-M-071-04-R | A |
| 771 | 771 <i>private land only</i> | Oct. 19–27 | Buck | D-M-071-P2-R | A |
| | | Nov. 2–10 | Doe | D-F-071-P2-R | B |
| | | Nov. 13–17 | Buck | D-M-071-P3-R | A |
| 791 | 791 <i>private land only</i> | Oct. 19–27 | Buck | D-M-071-P4-R | B |
| | | Nov. 2–10 | Doe | D-F-071-P4-R | B |
| | | Nov. 13–17 | Doe | D-F-071-P4-R | B |
| 851 | 85, 851 <i>Except Bosque del Oso SWA</i> | Oct. 19–27 | Buck | D-M-079-02-R | A |
| | | Nov. 2–10 | Buck | D-M-079-03-R | A |
| | | Nov. 13–17 | Buck | D-M-079-04-R | A |
| 851 | 851 <i>Bosque del Oso SWA only</i> | Sept. 1–Dec. 31 <i>Late</i> | Doe | D-F-791-P5-R | B |
| | | Oct. 19–27 | Buck | D-M-085-02-R | A |
| | | Nov. 2–10 | Buck | D-M-085-03-R | A |
| 851 | 851 <i>Bosque del Oso SWA only</i> | Oct. 12–16 | Buck | D-M-851-01-R | A |
| | | Oct. 19–27 | Buck | D-M-851-02-R | A |

| UNIT | VALID UNITS | DATES | SEX | HUNT CODE | LIST |
|----------------------|--|----------------------------|--------|--------------|------|
| 861 | 82, 86, 861 <i>above timberline</i> | Sept. 7–15 <i>Early</i> | Buck + | D-M-082-E1-R | A |
| | | Oct. 19–27 | Buck | D-M-069-02-R | A |
| | | Nov. 2–10 | Buck | D-M-069-03-R | A |
| 951 <i>Plains</i> | 951 <i>private land only</i> | Nov. 13–17 | Buck | D-M-069-04-R | A |
| | | Oct. 19–27 | Doe | D-F-069-P2-R | B |
| | | Nov. 2–10 | Buck | D-M-069-P3-R | A |
| 951 <i>Plains</i> | 951 | Oct. 26–Nov. 5 | Doe | D-F-069-P3-R | B |
| | | Dec. 1–14 <i>Late</i> | Buck | D-M-951-01-R | A |
| | | | Doe | D-F-951-01-R | A |
| 951 <i>Plains</i> | 951 | Oct. 26–Nov. 5 | Buck | D-M-951-01-R | A |
| | | Dec. 1–14 <i>Late</i> | Doe | D-F-951-01-R | A |
| | | | Buck | D-M-951-L1-R | A |
| 951 <i>Plains</i> | 951 | Oct. 26–Nov. 5 | Doe | D-F-951-L1-R | A |
| | | Dec. 1–14 <i>Late</i> | Buck | D-M-951-L1-R | A |
| | | | Doe | D-F-951-L1-R | A |

Thank you. Your hunting and fishing licenses pay to protect Colorado wildlife.

HUG A HUNTER[™].COM

SEASON CHOICE LICENSES

ARCHERY, MUZZLELOADER, RIFLE

- ▶ Season Choice licenses are available for hunting deer in units specified in the table at right.
- ▶ Hunters may use these licenses to hunt in any or all of the seasons in the specified units until their tag is filled.
- ▶ All season restrictions — including dates and method of take — apply to these hunts. Hunters must adhere to the dates listed in this table for each method of take.

NEW ▶ **NOTE:** All deer harvested with a Season Choice license are also included in CWD mandatory testing, regardless of the season the deer was harvested. Get more information about where and how to submit a CWD sample at cpw.state.co.us/cwd. Also see page 12 of this brochure for more about CWD.

NOTE: Even though season choice hunt codes end with an R, rifles can only be used during the rifle dates in the table.

SEASON CHOICE — LIMITED LICENSES

| UNIT | ARCHERY DATES | MUZZLEDR DATES | RIFLE DATES | SEX | HUNT CODE | LIST |
|--|--------------------------------------|----------------|--|--------|--------------|------|
| 91 <i>Plains, private land only</i> | Oct. 1–25 Nov. 6–30 Dec. 15–31 | Oct. 12–20 | Oct. 26–Nov. 5 Dec. 1–14 Jan. 1–31 | Doe | D-F-091-S3-R | C |
| 92 <i>Plains, private land only</i> | Oct. 1–25 Nov. 6–30 Dec. 15–31 | Oct. 12–20 | Oct. 26–Nov. 5 Dec. 1–14 Jan. 1–31 | Doe | D-F-092-S3-R | C |
| 96 <i>Plains, private land only</i> | Oct. 1–25 Nov. 6–30 Dec. 15–31 | Oct. 12–20 | Oct. 26–Nov. 5 Dec. 1–14 Jan. 1–31 | Doe | D-F-096-S3-R | C |
| 96 <i>Plains, private land E of Hwy. 71</i> | Oct. 1–25 Nov. 6–30 Dec. 15–31 | Oct. 12–20 | Oct. 26–Nov. 5 Dec. 1–14 Jan. 1–31 | Doe | D-F-096-S5-R | C |
| 89, 90, 95 <i>Plains, whitetail only</i> | Oct. 1–25 Nov. 6–30 Dec. 15–31 | Oct. 12–20 | Oct. 26–Nov. 5 Dec. 1–14 | Either | D-E-089-S2-R | B |
| 93, 97, 98, 99, 100 <i>Plains, whitetail only</i> | Oct. 1–25 Nov. 6–30 Dec. 15–31 | Oct. 12–20 | Oct. 26–Nov. 5 Dec. 1–14 | Doe | D-F-089-S2-R | C |
| | | | | Either | D-E-093-S2-R | B |
| 101, 102 <i>Plains, whitetail only</i> | Oct. 1–25 Nov. 6–30 Dec. 15–31 | Oct. 12–20 | Oct. 26–Nov. 5 Dec. 1–14 | Doe | D-F-093-S2-R | C |
| | | | | Either | D-E-101-S2-R | A |
| 101, 102 <i>Plains, whitetail only</i> | Oct. 1–25 Nov. 6–30 Dec. 15–31 | Oct. 12–20 | Oct. 26–Nov. 5 Dec. 1–14 | Doe | D-F-101-S2-R | C |
| | | | | Either | D-E-101-S2-R | A |

WHITETAIL ONLY: OVER-THE-COUNTER LICENSES

LATE RIFLE SEASON

► **NEW NOTE:** All deer harvested with a white-tail-only limited rifle license (*hunt code table on page 31*) are also included in CWD mandatory testing. Get more information about where and how to submit a CWD sample at cpw.state.co.us/cwd. Also see page 12 of this brochure for more about CWD.

WHAT CAN I EXPECT?

These over-the-counter licenses provide an opportunity to hunt white-tailed deer in a portion of the state where mule deer are the primary species of management interest.

This means there are few white-tailed deer in the area, and hunters can expect to see more mule deer than white-tailed deer when hunting in these GMUs.

WHERE ARE THE WHITETAILS FOUND IN THIS SEASON?

White-tailed deer in these GMUs can be most commonly found along lower-elevation river bottoms.

Hunters should focus on these areas to improve their chances of finding white-tailed deer. Much of the white-tailed deer habitat is located on private lands where permission is required prior to hunting.

WHAT METHOD OF TAKE CAN I USE?

The license is valid for any legal method of take. However, because this is a rifle season, hunters are required to follow blaze orange or pink requirements (*see page 14*), regardless of the type of weapon used.

Some public properties prohibit the use of rifles and/or muzzleloaders. Check property regulations to determine what types of weapons are legal before going afield.

WHAT IS THE BEST WAY TO IDENTIFY A WHITE-TAILED DEER?

The best way to tell the difference between a white-tailed deer and a mule deer is the tail.

White-tailed deer tails are broad and brown from top to bottom with a white fringe. Mule deer have a white rump patch and tail, with a black tip on the tail.

See chart at right for further comparison.

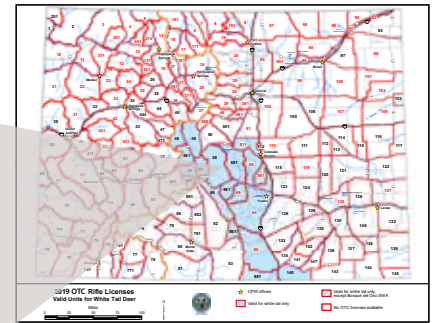
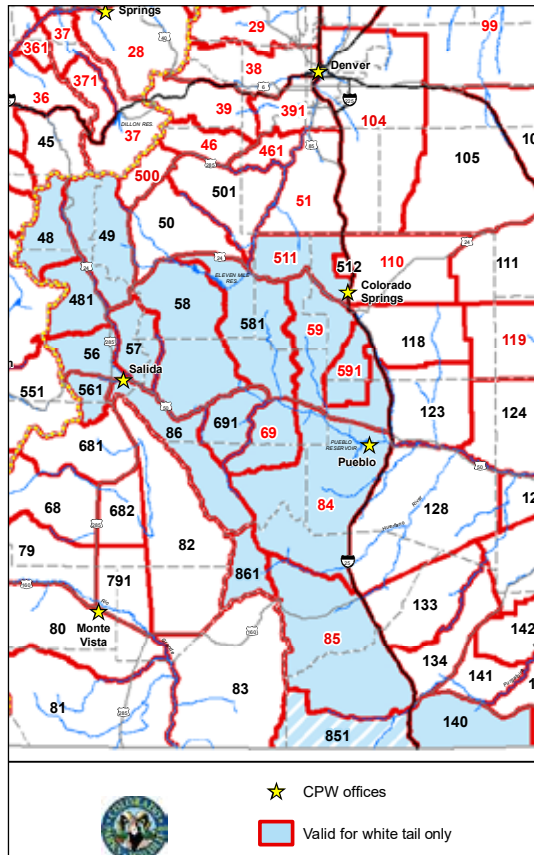
CAN'T I JUST LOOK AT THE ANTLERS?

Antlers differ between the species, but are not a reliable distinguishing characteristic between white-tailed deer and mule deer.

WHAT IF I SHOOT A MULE DEER ACCIDENTALLY?

Hunters must be certain of their target to avoid killing a mule deer with a whitetail-only license.

However, accidents happen. Please report any mistaken kills immediately to the nearest CPW office (*listed on the inside front cover of this brochure*) or the District Wildlife Manager in the area. See the "Accidental Kill" section on page 12 for more details.



LICENSES: Either Sex

DATES: Dec. 1–31

LIST: B

VALID UNITS:

48, 49, 56, 57, 58, 59, 69, 84, 85, 86, 140, 481, 511, 561, 581, 591, 691, 851 *except Bosque del Oso SWA, 861*

These licenses are sold only at CPW offices and state parks that sell hunting licenses. Hunters will receive more information about whitetail identification when a license is purchased. These are unlimited in number and **go on sale starting at 9 a.m. AUG 8.**

Unit numbers in red indicate chronic wasting disease (CWD) has been detected in that unit.

ATTENTION HUNTERS:

Whitetails are at low-density populations in this area and are mostly found on private land.

IDENTIFYING WHITETAIL VS. MULE DEER



WHITE-TAILED DEER

- **PRIMARY CHARACTERISTIC — THE TAIL:** The first thing to look for is the tail. It's broad and brown with white fringe, all white when tail is up
- **ANTLERS:** consist of one main beam with three to five tines pointing upward. *Caution:* Mule deer with small antlers may appear to have a similar antler formation.
- **EARS:** smaller in proportion to head
- **GAIT:** a graceful lope, flag-like tail often held up
- **RANGE:** common on Eastern Plains, in streamside wooded areas and cropland along rivers



MULE DEER

- **TAIL:** rope-like tail with black tip
- **ANTLERS:** fork and fork again — often very evenly — on older males
- **EARS:** large in proportion to head on both bucks and does
- **GAIT:** stiff-legged bounce, tail held down
- **RANGE:** statewide, in mountain shrubs, foothills, communities

WHITETAIL ONLY: LIMITED LICENSES

ARCHERY, MUZZLELOADER, RIFLE

ARCHERY — LIMITED LICENSES

| VALID UNITS | DATES | SEX | HUNT CODE | LIST | VALID UNITS | DATES | SEX | HUNT CODE | LIST | VALID UNITS | DATES | SEX | HUNT CODE | LIST |
|--|----------------|------------|--------------|------|--|----------------|--------|--------------|------|--|------------|--------|--------------|------|
| 103 Plains | Oct. 1–25 | Doe | D-F-103-03-A | B | 112, 113, 114, 115, 120, 121 Plains | Oct. 1–25 | Either | D-E-112-04-A | A | 129 Plains | Oct. 1–25 | Either | D-E-129-03-A | A |
| | Nov. 6–30 | | | | | Nov. 6–Dec. 31 | | | | | Nov. 6–30 | | | |
| | Dec. 15–31 | | | | | Oct. 1–27 | | | | | Dec. 15–31 | | | |
| 104, 105, 106 Plains | Oct. 1–25 | Either | D-E-104-03-A | A | 116, 117 Plains | Nov. 6–Dec. 31 | Doe | D-F-112-04-A | B | 136, 141, 147 Plains | Oct. 1–25 | Doe | D-F-129-03-A | B |
| | Nov. 6–30 | | | | | Oct. 1–25 | | | | | Nov. 6–30 | | | |
| | Dec. 15–31 | | | | | Nov. 6–30 | | | | | Dec. 15–31 | | | |
| ■ 104 Landowner permission is advisable before applying. Most land is private. | | | | | 122, 125, 126, 127, 130, 132, 137, 138, 139, 146 Plains | Oct. 1–25 | Either | D-E-116-03-A | A | 143, 144, 145 Plains | Oct. 1–25 | Either | D-E-136-03-A | A |
| Oct. 1–25 | Nov. 6–30 | Nov. 6–30 | | | | | | | | | | | | |
| Nov. 6–30 | Dec. 15–31 | Dec. 15–31 | | | | | | | | | | | | |
| 107 Plains | Oct. 1–25 | Either | D-E-107-03-A | A | 128, 133, 134, 135 Plains | Oct. 1–25 | Doe | D-F-116-03-A | B | ■ 129 Landowner permission is advisable before applying. Most land is private. | Nov. 6–30 | Doe | D-F-136-03-A | B |
| | Nov. 6–30 | | | | | Nov. 6–30 | | | | | Nov. 6–30 | | | |
| | Dec. 15–31 | | | | | Dec. 15–31 | | | | | Dec. 15–31 | | | |
| 109 Plains | Oct. 1–25 | Either | D-E-109-03-A | A | 129 Plains | Oct. 1–25 | Doe | D-F-122-03-A | B | 136, 141, 147 Plains | Oct. 1–25 | Doe | D-F-136-03-A | B |
| | Nov. 6–30 | | | | | Nov. 6–30 | | | | | Nov. 6–30 | | | |
| | Dec. 15–31 | | | | | Nov. 6–30 | | | | | Dec. 15–31 | | | |
| 110, 111, 118, 119, 123, 124 Plains | Oct. 1–25 | Either | D-E-110-04-A | A | 129 Plains | Oct. 1–25 | Doe | D-F-122-03-A | B | 143, 144, 145 Plains | Nov. 6–30 | Either | D-E-143-03-A | A |
| | Nov. 6–Dec. 31 | | | | | Nov. 6–Dec. 31 | | | | | Nov. 6–30 | | | |
| | Oct. 1–25 | | | | | Nov. 6–30 | | | | | Dec. 15–31 | | | |
| 110, 111, 118, 119, 123, 124 Plains | Nov. 6–Dec. 31 | Doe | D-F-110-04-A | B | ■ 128 Landowner permission is advisable before applying. Most land is private. | Nov. 6–Dec. 31 | Doe | D-F-128-04-A | A | 143, 144, 145 Plains | Oct. 1–25 | Doe | D-F-143-03-A | B |
| | Oct. 1–25 | | | | | Oct. 1–25 | | | | | Oct. 1–25 | | | |
| | Nov. 6–Dec. 31 | | | | | Nov. 6–Dec. 31 | | | | | Nov. 6–30 | | | |

MUZZLELOADER — LIMITED LICENSES


| VALID UNITS | DATES | SEX | HUNT CODE | LIST | VALID UNITS | DATES | SEX | HUNT CODE | LIST | VALID UNITS | DATES | SEX | HUNT CODE | LIST |
|-------------------------|--------------|--|---|--------------|---|-------------------------|--------------------|--------------|------------|--|--------------|--------------|--------------|--|
| 104, 105, 106 Plains | Oct. 12–20 | Either | D-E-104-03-M | A | 110, 111, 118, 119, 123, 124 Plains | Oct. 12–20 | Either | D-E-110-03-M | A | 128, 129, 133, 134, 135, 136, 141, 147 Plains | Oct. 12–20 | Either | D-E-128-03-M | A |
| | | Doe | D-F-104-03-M | B | | | Doe | D-F-110-03-M | B | | | Doe | D-F-128-03-M | B |
| | | ■ 104 Landowner permission is advisable before applying. Most land is private. | | | | | 116, 117 Plains | Oct. 12–20 | Either | | | D-E-116-03-M | A | ■ 128 Landowner permission is advisable before applying. Most land is private. |
| Either | D-E-107-03-M | A | Doe | D-F-116-03-M | B | 143, 144, 145 Plains | | | Oct. 12–20 | Doe | D-F-143-03-M | B | | |
| Doe | D-F-107-03-M | B | 122, 125, 126, 127, 130, 132, 137, 138, 139, 146 Plains | Oct. 12–20 | Either | | | | | D-E-122-03-M | A | Doe | D-F-122-03-M | |
| Either | D-E-109-03-M | A | | | 129 Plains | | Oct. 12–20 | Doe | | D-F-109-03-M | B | | | |
| Doe | D-F-109-03-M | B | | | | | | | | | | | | |

RIFLE — LIMITED LICENSES

| VALID UNITS | DATES | SEX | HUNT CODE | LIST | VALID UNITS | DATES | SEX | HUNT CODE | LIST | VALID UNITS | DATES | SEX | HUNT CODE | LIST | | | |
|--|--|----------------|--------------|--------------|-------------------------|---|----------------|---------------|---------------|--|--|--|----------------|-------------------------|-------------------------|-------------------------|--------------|
| 103, 109 Plains | Jan. 1–15 | Doe | D-F-103-L2-R | B | 109 Plains | Oct. 26–Nov. 5 | Either | D-E-109-02-R | A | 128, 129, 133, 134, 135, 136, 141, 147 Plains | Oct. 26–Nov. 5 | Either | D-E-128-02-R | A | | | |
| | Late | | | | | Doe | D-F-109-02-R | B | Doe | | D-F-128-02-R | B | | | | | |
| | ■ 109 Part of 109 E of Kit Carson CR 40 and Yuma CR V. | | | | | 110, 111, 118, 119, 123, 124 Plains | Dec. 1–14 | Either | D-E-109-L2-R | | A | ■ 128 Landowner permission is advisable before applying. Most land is private. | Dec. 1–14 | Either | D-E-129-L2-R | A | |
| 104 Plains | Oct. 26–Nov. 5 | Either | D-E-104-02-R | A | Doe | | D-F-109-L2-R | B | Doe | D-F-129-L2-R | B | | | | | | |
| | Dec. 1–14 | Either | D-E-104-L2-R | A | 116, 117 Plains | | Oct. 26–Nov. 5 | Either | D-E-110-02-R | A | ■ 129 Landowner permission is advisable before applying. Most land is private. | | | Late | Doe | D-F-129-L2-R | B |
| | Late | Doe | D-F-104-L2-R | B | | Doe | D-E-116-02-R | A | 129 Plains | Oct. 26–Nov. 5 | | Either | D-E-132-02-R | | A | | |
| ■ 104 Landowner permission is advisable before applying. Most land is private. | | | | | | Oct. 26–Nov. 5 | Doe | D-F-116-02-R | | B | | 132, 139 Plains | Dec. 1–14 | | Either | D-E-132-L2-R | A |
| 105, 106 Plains | Oct. 26–Nov. 5 | Either | D-E-105-02-R | A | 122, 126, 127 Plains | Dec. 1–14 | Either | D-E-116-L2-R | | A | 136, 141, 147 Plains | | Dec. 1–14 | Either | D-E-132-L2-R | B | |
| | Dec. 1–14 | Either | D-E-105-L2-R | A | | Doe | D-F-116-L2-R | B | 129 Plains | Late | | | Doe | D-F-132-L2-R | B | | |
| | Late | Doe | D-F-105-L2-R | B | | Oct. 26–Nov. 5 | Either | D-E-122-02-R | | A | | 137, 138, 146 Plains | Oct. 26–Nov. 5 | Either | D-E-137-02-R | A | |
| 107 Plains | Dec. 1–14 | Either | D-E-107-L2-R | A | 125, 130 Plains | Dec. 1–14 | Either | D-E-122-L2-R | | A | 143, 144, 145 Plains | | Late | Doe | D-F-137-L2-R | B | |
| | Late | Doe | D-F-107-L2-R | B | | Oct. 26–Nov. 5 | Either | D-E-125-02-R | A | ■ 129 Landowner permission is advisable before applying. Most land is private. | | | Late | Either | D-E-143-02-R | A | |
| | 107, 112, 113, 114, 115, 120, 121 Plains | Oct. 26–Nov. 5 | Either | D-E-107-02-R | | A | Doe | D-F-125-02-R | B | | | 143, 144, 145 Plains | | Dec. 1–14 | Either | D-E-137-L2-R | A |
| 109 Plains | | Oct. 26–Nov. 5 | Doe | D-F-107-02-R | B | 129 Plains | Dec. 1–14 | Either | D-E-125-L2-R | | A | | | 143, 144, 145 Plains | Late | Doe | D-F-137-L2-R |
| | | 109 Plains | Dec. 1–14 | Either | D-E-109-02-R | | A | 129 Plains | Late | Doe | D-F-125-L2-R | | B | | 143, 144, 145 Plains | Oct. 26–Nov. 5 | Either |
| | 109 Plains | | Dec. 1–14 | Doe | D-F-109-02-R | | B | | 129 Plains | Oct. 26–Nov. 5 | Doe | D-F-125-L2-R | B | | | 143, 144, 145 Plains | Dec. 1–14 |
| 109 Plains | | | Late | Doe | D-F-109-02-R | B | 129 Plains | | | Late | Doe | D-F-125-L2-R | B | 143, 144, 145 Plains | | | Late |

ELK

ATTENTION HUNTERS: MOST LAND IS PRIVATE IN UNITS EAST OF I-25. !
Landowner permission is advisable before applying for hunts in these units.



Bull elk © Vic Schendel

ARCHERY, MUZZLELOADER, RIFLE

ELK SEASON DATES

| | |
|----------------|------------------|
| ▶ ARCHERY | AUG. 31–SEPT. 29 |
| ▶ MUZZLELOADER | SEPT. 14–22 |
| ▶ FIRST RIFLE | OCT. 12–16 |
| ▶ SECOND RIFLE | OCT. 19–27 |
| ▶ THIRD RIFLE | NOV. 2–10 |
| ▶ FOURTH RIFLE | NOV. 13–17 |

WHAT'S A "COMBINED SEASON"?



The term "combined season" refers to the second, third and fourth rifle seasons, when both deer and elk hunters are in the field at the same time.

NEED TO KNOW

- ▶ **NEW ALL BIG GAME SPECIES, EXCEPT FOR MOOSE, ROCKY MOUNTAIN BIGHORN SHEEP AND MOUNTAIN GOAT, NO LONGER HAVE A PREFERENCE POINT FEE:** Hunters who are unsuccessful in drawing their first choice hunt, or if they apply for a preference point hunt code as their first choice, can gain a preference point without paying a preference point fee for deer, elk, pronghorn and bear.
- ▶ **NEW RANCHING FOR WILDLIFE HUNT CODE CHANGES:** Be sure to check the hunt table carefully for multiple changes to RFW properties, hunt codes and season dates. See page 37.
- ▶ **NEW ALL LICENSES IN GMUs 35, 36, 44, 45, 47, 361 & 444 NOW LIST A:** The cow licenses in these GMUs have changed from List B to List A for archery, muzzleloader and rifle seasons. See hunt code tables on the following pages and the chart "How to Get More Than One Elk License" on page 33.
- ▶ **NEW OVER-THE-COUNTER ARCHERY BULL HUNT IN GMUs 44, 45, 47 & 444:** The new season runs Aug. 31–Sept. 29, and licenses are List A. See map and more information on page 35.
- ▶ **NEW PORTIONS OF GMUs 79 & 82 NOW PART OF UNIT 682/791 FOR MUZZLE-LOADER SEASON:** Hunt code E-F-682-O1-M, page 39, now includes parts of GMUs 79 and 82. Hunting south and east of Colo. 112 only in GMU 79 and on public land only in GMU 82.
- ▶ **NEW GMU 83 NO LONGER PRIVATE-LAND-ONLY:** New List A either-sex or cow hunts available for muzzleloader and rifle seasons. See pages 39 and 45.
- ▶ **NEW NO MORE LATE RIFLE COW SEASONS IN THE SAN LUIS VALLEY:** There are no longer late-season rifle cow hunts in GMUs 68, 79, 80, 81 or 681.
- ▶ **NEW GMU 13 NOW PART OF UNITS 11/12/13/23/24/211 FOR RIFLE COW ELK HUNTS & 12/13/23/24 FOR RIFLE BULL AND COW HUNTS:** Check the hunt code tables on pages 40–46.
- ▶ **NEW NO EARLY RIFLE COW SEASON IN GMU 45 FOR 2019.**
- ▶ **NEW PORTIONS OF GMUs 79 & 82 NOW PART OF SAN LUIS VALLEY DAMAGE ELK SEASONS:** Only the portion of GMU 79 that is south and east of Colo. 112 and private land only in GMU 82 is included in the elk damage seasons. GMU 82 has extended bull and cow seasons from Aug. 15–Feb. 28 and an early bull season from May 15–July 31, all on private land only. See page 60.
- ▶ **NEW GMU 34 NOW PART OF GMUs 25 & 26 FOR FIRST-SEASON COW HUNT:** The season runs Oct. 12–16, and licenses are List A. See pages 41 and 42.
- ▶ **NEW NEW PRIVATE-LAND-ONLY RIFLE COW HUNT IN GMU 27:** The new season runs Sept. 1–Jan. 31, and licenses are List B. See page 41.
- ▶ **NEW COW LICENSES FOR GMU 38 RIFLE SEASONS ARE NOW LIST B:** All cow licenses in GMU 38 are now List B instead of List A. See page 42 and the chart "How to Get More Than One Elk License" on page 33.
- ▶ **NEW NEW BULL HUNTS IN GMUs 44, 45, 47 & 444 FOR FIRST AND FOURTH RIFLE SEASONS:** See pages 43 and 47.
- ▶ **NEW NEW FOURTH-SEASON RIFLE BULL HUNT IN GMUs 55 & 551:** Licenses are List A. See pages 43 and 47.
- ▶ **NEW GMUs 53 & 63 SPLIT FOR FIRST SEASON:** GMU 63 now has its own hunt codes for first-season bull and cow hunts. See page 44.
- ▶ **VOLUNTARY CWD TESTING:** Hunters may choose to have their elk tested for chronic wasting disease. Testing cost is \$25.
- ▶ **ARCHERY.** Only legal hand-held bows are allowed in archery season. See page 13.
- ▶ **MUZZLELOADING.** Muzzleloading elk licenses are limited, available through the draw. Only legal muzzleloading rifles and smoothbore muskets are allowed in muzzleloading season. See page 13.

TABLE SYMBOLS

- ▶ **A PLUS (+)** in the SEX column is for hunt codes for which an average of at least six preference points are needed for a Colorado resident to draw that license. This is only an average and does not guarantee a license will be drawn. Calculated on a 3-year period ending with the 2009 drawing.

DEFINITIONS

- ▶ **SPECIES IDENTIFICATION PAGE.** See page 10.
- ▶ **BULL (ANTLERED):** A male animal with antlers at least 5 inches long. See "Antler Point Restrictions" to the right.
- ▶ **COW (ANTLERLESS):** A female animal with no antlers. Antlerless can also mean a young male with antlers less than 5 inches.
- ▶ **EITHER SEX:** A legal bull or cow.

PREFERENCE POINTS

To apply for a point, enter **E-P-999-99-P** as your first-choice hunt code on your application.

You can gain a preference point as a first choice on your application to use another year. You can use your second through fourth choices on the same application to apply for a license. Submit only one application per species, per year.

NEW All big game species, except for moose, Rocky Mountain bighorn sheep and mountain goat, no longer have a preference point fee. The application fee, \$10 Habitat Stamp and qualifying licenses are nonrefundable. For more, see "How Preference Points Work" on page 18.

TAXIDERMMY

If you leave the head of your harvest with its antlers at a taxidermist, you are encouraged to get a receipt from the taxidermist — with date delivered and a description of the antlers — before you take the carcass home or to a commercial processor.

HANDLING ANTLERS IN CAMP

Head or skull plate, with both antlers naturally attached, must accompany the carcass of bulls in camp or in transit, even when the scrotum or testicles are used as evidence of sex.

HOW TO GET MORE THAN ONE ELK LICENSE

ATTENTION: You may submit **ONLY ONE** application per species each year. Additional licenses for the same species must be obtained as leftovers, over the counter or special licenses issued by CPW. Hunt tables on the following pages show whether each elk license is List A, B or C.

| | | |
|--|--|---|
| <p>GET 1 LICENSE LIST A</p> | <p>A</p> | <ul style="list-style-type: none"> ▶ Check the hunt tables and maps for List A licenses ▶ Available at CPW locations, online or by phone: <ul style="list-style-type: none"> ▪ Over-the-counter archery licenses for either-sex and NEW antlered elk (map, page 35) ▪ Over-the-counter rifle licenses for antlered elk (map, page 36) ▪ Unit 128 over-the-counter rifle licenses for antlered elk (map, page 37) ▪ List A rifle licenses (after the season starts, these are only available at CPW locations) |
| <p>GET UP TO 2 LIST B</p> | <p>A+B or B+B</p> | <ul style="list-style-type: none"> ▶ Private-land-only antlerless licenses ▶ Over-the-counter antlerless archery licenses (map, page 34) ▶ A license for hunt codes: E-E-082-P5-R (see San Luis hunt details, page 60), E-M-682-P5-R or E-M-682-P6-R ▶ Antlerless licenses for units: 1, 2, 3, 4, 5, 6, 10, 11, 12, 13, 14, 15, 16, 17, 18, 21, 22, 23, 24, 25, 26, 27, 28, 30, 31, 32, 33, 34, 37, NEW 38, 40, 41, 42, 43, 50, 52, 82, 85, 86, 131, 133, 134, 140, 141, 142, 161, 171, 181, 201, 211, 214, 231, 301, 371, 411, 421, 441, 471, 500, 501, 521, 682 (see San Luis hunt details, page 60), 691, 791 (see San Luis hunt details, page 60), 851, 861 — <i>Ranching for Wildlife properties within these units are excluded</i> |
| <p>GET ANY NUMBER LIST C</p> <p>IN ADDITION TO ANY LIST A OR B LICENSES</p> | <p>A+B+C+C.../ B+B+C+C...</p> | <ul style="list-style-type: none"> ▶ A license for hunt code E-F-003-E1-R, E-F-020-L3-R or E-F-128-L1-R ▶ Antlerless, private-land-only licenses for units 391 and 461 ▶ Available at CPW locations, online or by phone: <ul style="list-style-type: none"> ▪ Any over-the-counter, either-sex rifle license for Plains units only (see map, page 37) ▶ Available at CPW locations, online or by phone: <ul style="list-style-type: none"> ▪ CPW auction or raffle licenses ▪ Youth outreach licenses ▪ Game-damage, special-population-management or disease-management licenses ▪ Ranching for Wildlife licenses reserved for youths or hunters with mobility impairments ▪ One TIPs reward program license a year |

HOW TO GET THEM:

- ▶ **LIST A & B:** You may purchase **ONE** through the draw, or **ONE** or **BOTH** as leftover licenses, at authorized sales agents, CPW locations or online while supplies last. Additional ways to purchase List A licenses are noted above.
- ▶ **LIST C:** These are issued by CPW locations when available, unless otherwise noted in List C in this table.

OTHER HUNTS

OVER-THE-COUNTER (OTC) ELK HUNTS:

1. **DO NOT APPLY** for these licenses in the draw.
2. **OVER-THE-COUNTER LICENSES:** On sale starting at 9 a.m. Aug. 8.
3. **OVER-THE-COUNTER, UNLIMITED:** The maps on the following pages show unlimited archery and rifle hunts for elk seasons.

GUNNISON BASIN ELK HUNT INFORMATION


1. Elk hunters hunting in GMUs 54, 55 or 551, please note several hunt codes have changed. Please check your specific hunt codes in the following tables of this brochure.
2. Archery elk licenses are limited in units 54, 55, 551; they are not available for purchase as over-the-counter tags. Archery tags for these units are available through the draw.

SAN LUIS VALLEY REFUGE ELK PERMITS

Access permits are now available for the Alamosa (GMU 83) and Monte Vista (GMU 80) National Wildlife Refuges. To be eligible for one of the access permits, hunters must have purchased an archery, muzzleloader, or rifle license valid for the GMU in which the desired refuge lies. For information on how to enter into the permit drawing, call the CPW Monte Vista Office at 719-587-6900.

The Baca National Wildlife Refuge (GMU 82) is now open to hunters who have purchased a valid regular season public land elk license for GMU 82. Contact the Monte Vista office for refuge-specific rules and information.

ANTLER-POINT RESTRICTIONS



- ▶ **AN ANTLER POINT** is a projection of antler at least 1 inch long and which is longer than the width of its base.
- ▶ **A BROW TINE** means a projection of the antler at least 5 inches long located on the lower half of the antler.
- ▶ **FOUR-POINT RULE:** Bull elk taken in all seasons must have four points or more on one antler, or a brow tine of at least 5 inches long in GMUs: 3, 4, 5, 6, 7, 8, 9, 11, 12, 13, 14, 15, 16, 17, 18, 19, 21, 22, 23, 24, 25, 26, 27, 28, 30, 31, 32, 33, 34, 35, 36, 37, 38, 41, 42, 43, 44, 45, 47, 52, 53, 54, 55, 59, 60, 62, 63, 64, 65, 66, 67, 68, 70, 71, 72, 73, 74, 75, 77, 78, 79, 80, 81, 82, 83, 85, 86, 131, 140, 161, 171, 181, 191, 211, 214, 231, 301, 361, 371, 411, 421, 441, 444, 471, 511, 521, 551, 581, 681, 691, 711, 741, 751, 771, 851 and 861.
- ▶ **NO RESTRICTIONS:** There are no antler-point restrictions for any season in GMUs: 1, 2, 10, 20, 29, 39, 40, 46, 48, 49, 50, 51, 56, 57, 58, 61, 69, 76, 84, 201, 391, 461, 481, 500, 501, 561, 591, 682, 791 or units east of I-25 (except unit 140). Antlers must meet the minimum length of 5 inches long.
- ▶ **RANCHING FOR WILDLIFE**
There are no antler-point restrictions on Ranching For Wildlife properties, but antlers must meet the minimum length of 5 inches long.

OVER-THE-COUNTER LICENSES — ANTLERLESS ELK — ARCHERY

Licenses are unlimited in number and available over the counter, **on sale starting at 9 a.m. AUG 8.**

These **ARE NOT** available through the draw.

SEASON DATES:
Aug. 31–Sept. 29

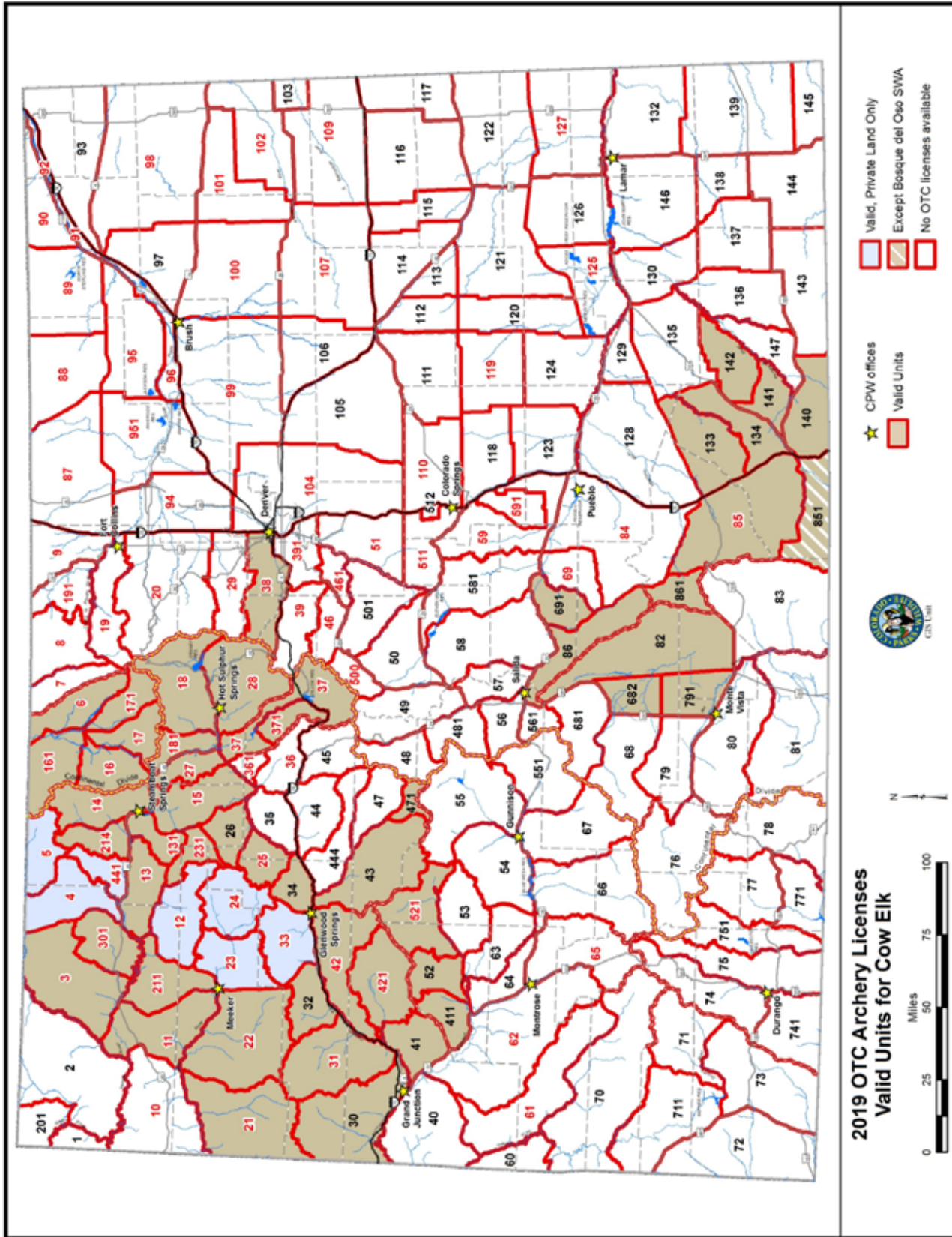
SEX: Cow

LIST: B

LICENSE AGENTS ONLY:
E-F-000-U1-A


VALID UNITS:
3, 6, 11, 13, 14, 15, 16, 17, 18, 21, 22, 25, 26, 27, 28, 30, 31, 32, 34, 37, **NEW 38**, 41, 42, 43, 52, 82, 85, 86, 131, 133, 134, 140, 141, 142, 161, 171, 181, 211, 214, 231, 301, 371, 411, 421, 471, 521, 682, 691, 791, 851 *except on Bosque del Oso SWA*, 861

These licenses are valid on private land in units 4, 5, 12, 23, 24, 33 and 441.



**2019 OTC Archery Licenses
Valid Units for Cow Elk**

- Valid, Private Land Only
- CPW offices
- Valid Units
- Except Bosque del Oso SWA
- No OTC licenses available



GAME MANAGEMENT UNIT MAP: **UNIT NUMBERS IN RED** indicate chronic wasting disease has been detected in that unit (see page 11 and Deer section, page 19, for details). Map boundaries are approximate. The map is an aid to apply for the correct unit, **NOT** to be used in the field as an indicator of unit boundaries. See the unit descriptions on pages 61–64 for specific unit boundaries.

OVER-THE-COUNTER LICENSES — NEW ANTLERED ELK & EITHER-SEX ELK — ARCHERY

NEW

OTC ANTLERED ELK

Licenses are unlimited in number and available over the counter, **on sale starting at 9 a.m. AUG 8.**

These **ARE NOT** available through the draw.

SEASON DATES: Aug. 31—Sept. 29

SEX: Bull

LIST: A

LICENSE AGENTS ONLY: E-M-044-U1-A

VALID UNITS:
44, 45, 47, 444

OTC EITHER-SEX ELK

Licenses are unlimited in number and available over the counter, **on sale starting at 9 a.m. AUG 8.**

These **ARE NOT** available through the draw.

SEASON DATES: Aug. 31—Sept. 29

SEX: Either

LIST: A

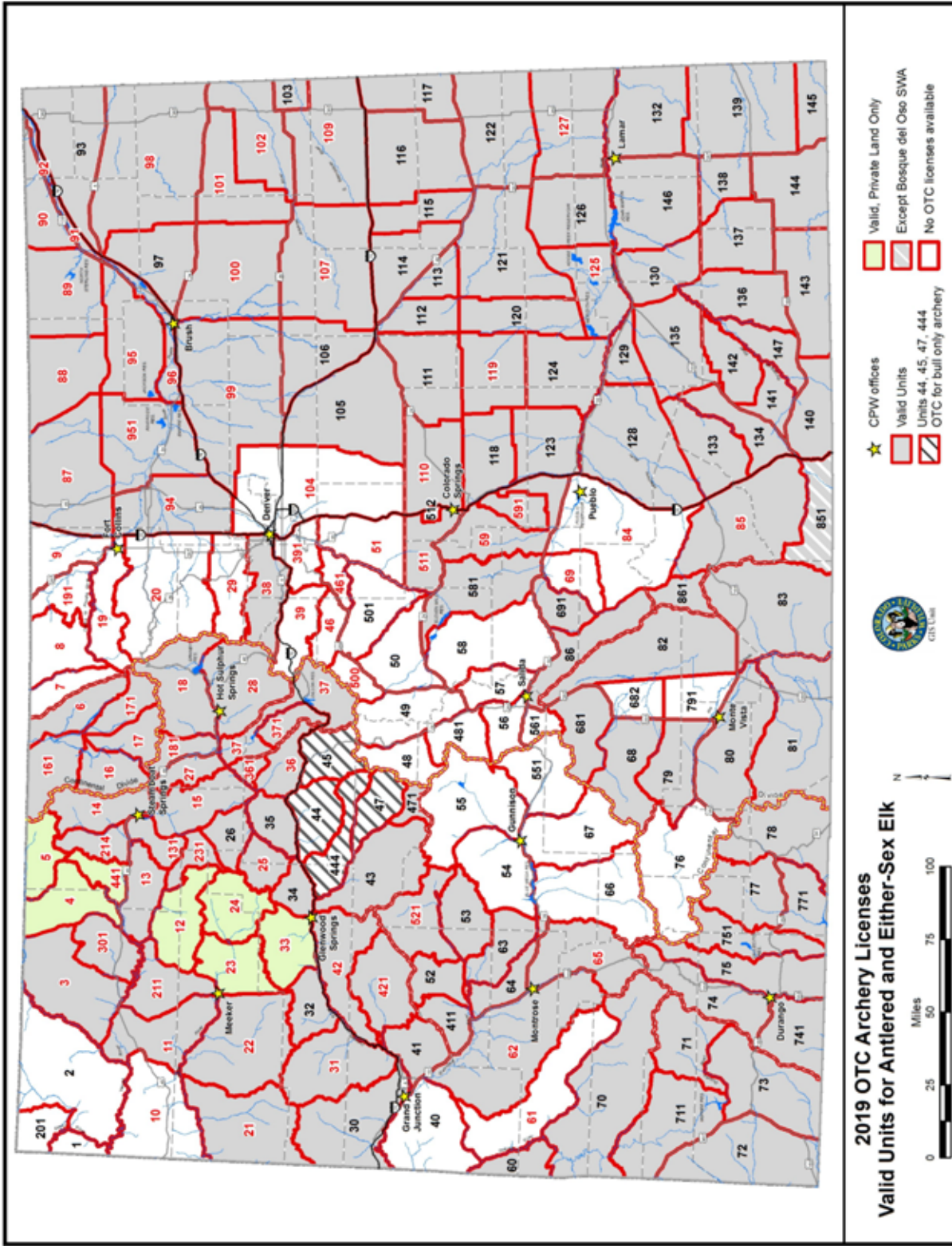
LICENSE AGENTS ONLY: E-E-000-U1-A

VALID UNITS:

- 3, 6, 11, 13, 14, 15, 16, 17, 18, 21, 22, 25,
- 26, 27, 28, 30, 31, 32, 34, 35, 36, 37, 38,
- 41, 42, 43, 52, 53, 59, 60, 62, 63, 64, 65,
- 68, 70, 71, 72, 73, 74, 75, 77, 78, 79, 80,
- 81, 82, 83, 85, 86, 87, 88, 89, 90, 91, 92,
- 93, 94, 95, 96, 97, 98, 99, 100, 101, 102,
- 103, 105, 106, 107, 109, 110, 111, 112,
- 113, 114, 115, 116, 117, 118, 119, 120,
- 121, 122, 123, 124, 125, 126, 127, 128,
- 129, 130, 131, 132, 133, 134, 135, 136,
- 137, 138, 139, 140, 141, 142, 143, 144,
- 145, 146, 147, 161, 171, 181, 211, 214,
- 231, 301, 361, 371, 411, 421, 471, 511,
- 521, 581, 591, 681, 691, 711, 741, 751,
- 771, 851 *except on Bosque del Oso SWA,*
- 861, 951

These licenses are valid on private land in units 4, 5, 12, 23, 24, 33 and 441.

NEW NOTE: Licenses for this OTC either-sex elk hunt are **NOT valid** for units 44, 45, 47 or 444.



2019 OTC Archery Licenses
Valid Units for Antlered and Either-Sex Elk

GAME MANAGEMENT UNIT MAP: UNIT NUMBERS IN RED indicate chronic wasting disease has been detected in that unit (see page 11 and "Deer" section, page 19, for details). Map boundaries are approximate. The map is an aid to apply for the correct unit, **NOT** to be used in the field as an indicator of unit boundaries. See the unit descriptions on pages 61–64 for specific unit boundaries.

OVER-THE-COUNTER LICENSES — ANTLERED ELK — RIFLE — SECOND & THIRD SEASONS

Licenses are unlimited in number and available over the counter, **on sale starting at 9 a.m. AUG 8.**

These **ARE NOT** available through the draw.

SECOND SEASON DATES:
Oct. 19–27

SEX: Bull

LIST: A

LICENSE AGENTS ONLY:
E-M-000-U2-R

VALID UNITS: 3, 4, 5, 6, 11, 12, 13, 14, 15, 16, 17, 18, 21, 22, 23, 24, 25, 26, 27, 28, 30, 31, 32, 33, 34, 35, 36, 37, 38, 41, 42, 43, 44, 45, 47, 52, 53, 54, 55, 59, 60, 62, 63, 64, 65, 68, 70, 71, 72, 73, 74, 75, 77, 78, 80, 81, 82, 83, 85, 86, 131, 133, 134, 140, 141, 142, 161, 171, 181, 211, 214, 231, 301, 361, 371, 411, 421, 441, 444, 471, 511, 521, 551, 581, 591, 681, 691, 711, 741, 751, 771, 851 *except on Bosque del Oso SWA, 861*

THIRD SEASON DATES:
Nov. 2–10

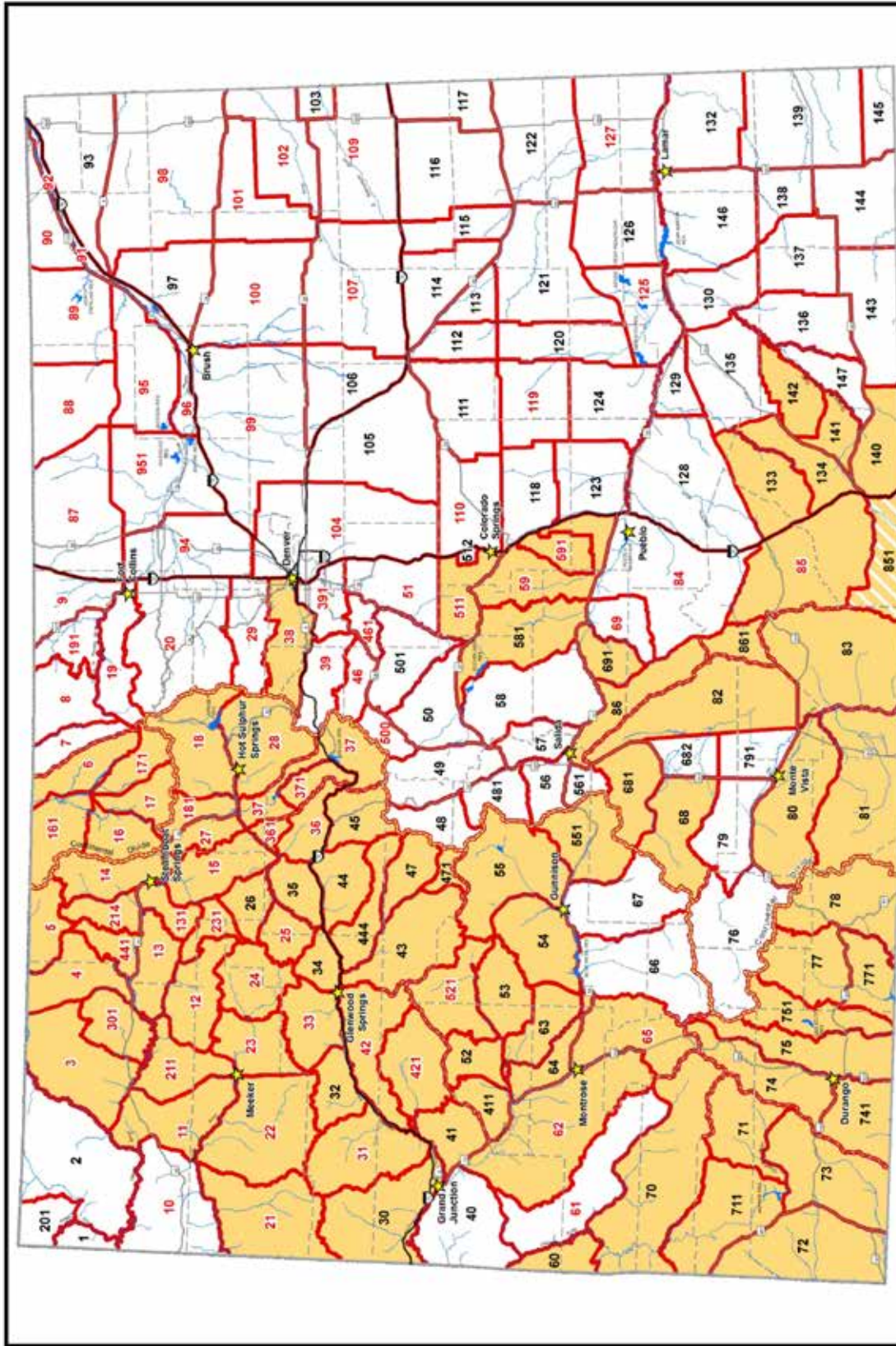
SEX: Bull

LIST: A

LICENSE AGENTS ONLY:
E-M-000-U3-R

VALID UNITS:

same as second season



2019 OTC Rifle Licenses - Valid Elk Units
Second and Third Seasons



 Valid 2nd and 3rd season, except Bosque del Oso SWA

 Valid 2nd and 3rd season, for bull elk

 No OTC licenses available

 CPW offices

GAME MANAGEMENT UNIT MAP: UNIT NUMBERS IN RED indicate chronic wasting disease has been detected in that unit (see page 11 and Deer section, page 19, for details). Map boundaries are approximate. The map is an aid to apply for the correct unit, NOT to be used in the field as an indicator of unit boundaries. See the unit descriptions on pages 61–64 for specific unit boundaries.

OVER-THE-COUNTER LICENSES — EITHER-SEX ELK — RIFLE — PLAINS

Licenses are unlimited in number and available over the counter, **ON SALE STARTING AT 9 A.M. AUG 8.**

PLAINS SEASON

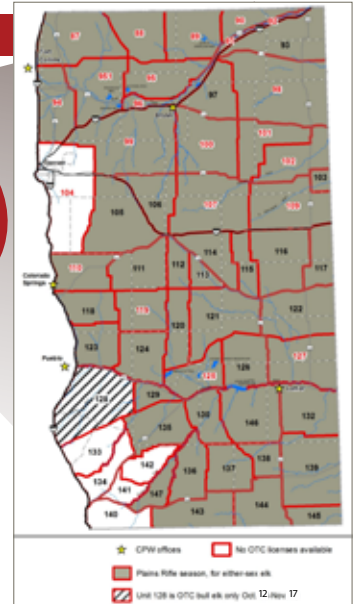
DATES: Sept. 1–Jan. 31

SEX: Either

LIST: C

LICENSE AGENTS ONLY: E-E-087-U5-R

VALID UNITS: 87, 88, 89, 90, 91, 92, 93, 94, 95, 96, 97, 98, 99, 100, 101, 102, 103, 105, 106, 107, 109, 110, 111, 112, 113, 114, 115, 116, 117, 118, 119, 120, 121, 122, 123, 124, 125, 126, 127, 129, 130, 132, 135, 136, 137, 138, 139, 143, 144, 145, 146, 147, 951



OVER-THE-COUNTER LICENSES — ANTLERED ELK — RIFLE — UNIT 128

UNIT 128

Landowner permission is advisable for GMU 128 before purchasing. Most land is private.

DATES: Oct. 12–Nov. 17

SEX: Bulls only

LIST: A

LICENSE AGENTS ONLY: E-M-128-U5-R

NOTE: Cow licenses for GMU 128 are available through the draw or as leftover licenses. They can be found under the hunt code **E-F-128-L1-R** on page 45. They are List C licenses.

RANCHING FOR WILDLIFE — LIMITED LICENSES

CHECK THE TABLE CAREFULLY FOR CHANGES TO RFW HUNT CODES.

Colorado residents only. Hunting rules differ for every ranch. All legal methods of take are permitted, except when specifically restricted.

Read ranch rules at cpw.state.co.us/rfw before applying.

| RANCH/UNITS | DATES | SEX | HUNT CODE | LIST | RANCH/UNITS | DATES | SEX | HUNT CODE | LIST | RANCH/UNITS | DATES | SEX | HUNT CODE | LIST | |
|---|----------------|--------------|--------------|----------------|---|----------------|--------------|--------------|--|---------------------------------------|--|----------------|-------------------------|--------------|---|
| NEW AGNER MOUNTAIN RANCH 4, 214, 301, 441 | Oct. 12–16 | | E-E-441-W1-R | A | DEAKINS RANCH 301 | Nov. 13–17 | Either | E-E-301-W1-R | A | SNAKE RIVER RANCH 4, 5, 441 | Oct. 19–28 | Either | E-E-005-W2-R | A | |
| | Nov. 9–13 | Either | E-E-441-W1-R | A | | Dec. 20–24 | Either | E-E-301-W1-R | A | | Oct. 19–23 | Cow | E-F-005-W2-R | A | |
| | Nov. 20–24 | Cow | E-F-441-W1-R | A | | Nov. 13–17 | Cow | E-F-301-W1-R | A | | Oct. 24–28 | Cow | E-F-005-W4-R | A | |
| | Jan. 3–12 | Either | E-E-441-W3-R | A | | Dec. 20–24 | Cow | E-F-301-W3-R | A | | Dec. 7–11 | Cow | E-F-005-W6-R | A | |
| | Nov. 29–Dec. 3 | Cow | E-F-441-W3-R | A | | Jan. 2–6 | Cow | E-F-301-W5-R | A | | TERCIO & TRINCHERA RANCH 83, 851 | Oct. 16–20 | Either | E-E-851-J2-R | A |
| | Dec. 7–11 | Cow | E-F-441-W5-R | A | | Jan. 8–12 | Cow | E-F-301-W7-R | A | | | Oct. 23–27 | | | |
| | Jan. 8–12 | Cow | E-F-441-W7-R | A | | Dec. 7–11 | Either | E-E-011-W2-R | A | | | Oct. 16–20 | Either | E-E-851-W2-R | A |
| NEW AUGHT SIX RANCH 84, 861 | Oct. 23–Nov. 1 | Either | E-E-084-W1-R | A | ELK SPRINGS RANCH 11 | Dec. 14–18 | Cow | E-F-011-W2-R | A | TERCIO RANCH 851 | Oct. 23–27 | Either | E-E-851-W2-R | A | |
| | Dec. 9–18 | Cow | E-F-084-W1-R | A | | Jan. 11–15 | Cow | E-F-011-W4-R | A | | Oct. 23–27 | Cow | E-F-851-W2-R | A | |
| | Jan. 6–15 | Cow | E-F-084-W3-R | A | | Dec. 28–Jan. 1 | Cow | E-F-011-W4-R | A | | Oct. 16–20 | Either | E-E-851-W4-R youth only | A | |
| | Jan. 22–31 | Cow | E-F-084-W5-R | A | | Jan. 4–8 | Cow | E-F-011-W6-R | A | | Oct. 23–27 | Either | E-E-851-W4-R | A | |
| BLUE SAGE RANCH 3, 4, 214, 301, 441 | Nov. 16–Dec. 4 | Either | E-E-214-W2-R | A | FOUR MILE RANCH 3, 4 | Jan. 11–15 | Cow | E-F-011-W6-R | A | | Oct. 30–Nov. 3 | Cow | E-F-851-W4-R | A | |
| | Nov. 16–20 | Cow | E-F-214-W2-R | A | | Oct. 5–9 | Either | E-E-004-W2-R | A | | Nov. 6–10 | Cow | E-F-851-W6-R | A | |
| | Nov. 30–Dec. 4 | Cow | E-F-214-W2-R | A | | Dec. 18–22 | Either | E-E-004-W2-R | A | THREE FORKS RANCH 5 | Oct. 24–Nov. 21 | Either | E-E-005-W1-R | A | |
| | Nov. 23–27 | Cow | E-F-214-W4-R | A | | Oct. 19–23 | Cow | E-F-004-W2-R | A | | Cow | E-F-005-W1-R | A | | |
| BORD GULCH RANCH 3, 301 | Nov. 23–Dec. 2 | Either | E-E-003-W2-R | A | Dec. 28–Jan. 1 | Cow | E-F-004-W4-R | A | THREE SPRINGS RANCH 10 | Sept. 28–Oct. 2 | Either | E-E-010-W1-R | A | | |
| | Dec. 28–Jan. 2 | Cow | E-F-003-W2-R | A | Dec. 18–22 | Cow | E-F-004-W6-R | A | | Oct. 5–9 | Cow | E-F-010-W1-R | A | | |
| NEW BUCK MOUNTAIN RANCH 3, 4, 301 | Oct. 9–13 | Either | E-E-003-W1-R | A | HILL RANCH 851 | Nov. 18–27 | Cow | E-F-851-W1-R | A | TRINCHERA RANCH 83 | Oct. 5–9 | Cow | E-F-010-W1-R | A | |
| | Dec. 17–22 | Either | E-F-003-W1-R | A | KIOWA CREEK RANCH 104, 105, 110 Plains | Oct. 12–16 | Either | E-E-104-W1-R | A | | Oct. 16–20 | Either | E-E-083-W1-R | A | |
| | Dec. 27–31 | Cow | E-F-003-W1-R | A | | Nov. 30–Dec. 4 | Cow | E-F-104-W1-R | A | | Nov. 6–10 | Either | E-E-083-W1-R | A | |
| | Jan. 4–8 | Cow | E-F-003-W5-R | A | Dec. 7–11 | Cow | E-F-104-W2-R | A | Oct. 23–27 | | Cow | E-F-083-W1-R | A | | |
| BUFFALO HORN RANCH 11, 211 | Oct. 23–Nov. 1 | Either | E-E-011-W1-R | A | NEW M/R | Oct. 11–15 | Either | E-E-023-W1-R | A | | TWIN PEAKS RANCH 85 | Oct. 15–24 | Either | E-E-085-W1-R | A |
| | Oct. 23–27 | Cow | E-F-011-W1-R | A | WHITE RIVER RANCH 23 | Nov. 22–26 | Either | E-E-023-W1-R | A | | | Oct. 25–Nov. 3 | Cow | E-F-085-W1-R | A |
| BURNS HOLE RANCH 25, 26, 35 | Oct. 11–23 | Either | E-E-025-W1-R | A | Nov. 29–Dec. 3 | Cow | E-F-023-W1-R | A | Oct. 5–14 | Either | | E-E-004-W1-R | A | | |
| | Dec. 5–15 | Either | E-E-025-W1-R | A | Dec. 6–10 | Cow | E-F-023-W2-R | A | Dec. 19–23 | Cow | | E-F-004-W1-R | A | | |
| | Oct. 16–20 | Cow | E-F-025-W1-R | A | Dec. 13–17 | Cow | E-F-023-W3-R | A | Dec. 14–23 | Either | | E-E-004-W3-R | A | | |
| | Dec. 10–15 | Cow | E-F-025-W2-R | A | MORGAN CREEK RANCH 211 | Nov. 1–5 | Either | E-E-211-W1-R | A | Dec. 28–Jan. 1 | | Cow | E-F-004-W5-R | A | |
| Oct. 19–23 | Cow | E-F-025-W2-R | A | Nov. 30–Dec. 4 | | Cow | E-F-211-W1-R | A | Jan. 4–8 | Cow | E-F-004-W5-R | A | | | |
| CROSS MOUNTAIN RANCH 12, 13, 231 | Oct. 24–28 | Either | E-E-012-W1-R | A | Nov. 1–5 | Either | E-E-211-W1-R | A | WOLF MOUNTAIN RANCH 214, 441 | Oct. 19–28 | Either | E-E-214-W1-R | A | | |
| | Nov. 16–20 | Cow | E-F-012-W1-R | A | Nov. 30–Dec. 4 | Cow | E-F-211-W1-R | A | | Oct. 23–27 | Cow | E-F-214-W1-R | A | | |
| | Oct. 26–30 | Cow | E-F-012-W1-R | A | Aug. 31–Sept. 4 | Either | E-E-084-W2-R | A | Oct. 30–Nov. 3 | Cow | E-F-214-W3-R | A | | | |
| | Nov. 16–20 | Cow | E-F-012-W1-R | A | Nov. 9–13 | Either | E-E-084-W2-R | A | Nov. 6–10 | Cow | E-F-214-W5-R | A | | | |
| | Oct. 31–Nov. 4 | Either | E-E-012-W2-R | A | Oct. 30–Nov. 3 | Cow | E-F-084-W2-R | A | | | | | | | |
| | Nov. 16–20 | Either | E-E-012-W2-R | A | Nov. 9–13 | Cow | E-F-084-W2-R | A | | | | | | | |
| | Nov. 2–6 | Cow | E-F-012-W2-R | A | Oct. 4–13 | Either | E-E-040-W1-R | A | | | | | | | |
| Nov. 16–20 | Cow | E-F-012-W2-R | A | Oct. 9–13 | Cow | E-F-040-W1-R | A | | | | | | | | |
| Nov. 9–13 | Cow | E-F-012-W3-R | A | Oct. 19–23 | Cow | E-F-040-W2-R | A | | | | | | | | |
| | Nov. 16–20 | Cow | E-F-012-W3-R | A | Oct. 19–23 | Cow | E-F-040-W2-R | A | | | | | | | |
| | | | | | Nov. 2–6 | Cow | E-F-006-W2-R | A | | | | | | | |
| | | | | | Nov. 8–12 | Cow | E-F-006-W3-R | A | | | | | | | |
| | | | | | Nov. 13–17 | Cow | E-F-006-W4-R | A | | | | | | | |

NOTE: Twenty percent of cow licenses are awarded in a separate public drawing. Applications are accepted 9 a.m.–noon on the second Wednesday in August at the San Luis Fire House, San Luis, CO. Drawing is at 1 p.m. Hunters must apply in person. Colorado residents only. Do not buy another List A license before the drawing.

ARCHERY — LIMITED LICENSES

SEASON DATES: AUG. 31–SEPT. 29

| UNIT | VALID UNITS | SEX | HUNT CODE | LIST |
|------|---|----------|--------------|------|
| 1 | 1 | Either + | E-E-001-01-A | A |
| 2 | 2 | Either + | E-E-002-01-A | A |
| 4 | 4, 5, 441 | Either | E-E-004-01-A | A |
| | ■4, 5, 441 Public and private lands | | | |
| 5 | see unit 4 | | | |
| 7 | 7, 8, 9, 19, 191 | Either | E-E-007-01-A | A |
| 8 | see unit 7 | | | |
| 9 | see unit 7 | | | |
| 10 | 10 | Either + | E-E-010-01-A | A |
| 12 | 12, 23, 24 | Either | E-E-012-01-A | A |
| | ■23 N of White River; 24 N of north fork of White River. | | | |
| 19 | see unit 7 | | | |
| 20 | 20 | Bull | E-M-020-01-A | A |
| | | Cow | E-F-020-01-A | A |
| | 20 | Either | E-E-020-01-A | A |
| | ■20 except around Estes Park, bounded on N and W by RMNP; on N, E and S by Roosevelt National Forest. | | | |
| 23 | 12, 23, 24 | Either | E-E-012-01-A | A |
| | ■23 N of White River; 24 N of north fork of White River. | | | |
| | 23, 24, 33 | Either | E-E-033-01-A | A |
| | ■23 S of White River; 24 S of north fork of White River. | | | |

| UNIT | VALID UNITS | SEX | HUNT CODE | LIST |
|------|--|----------|--------------|------|
| | 12, 23, 24 | Either | E-E-012-01-A | A |
| | ■23 N of White River; 24 N of north fork of White River. | | | |
| 24 | 23, 24, 33 | Either | E-E-033-01-A | A |
| | ■23 S of White River; 24 S of north fork of White River. | | | |
| 29 | 29 | Either | E-E-029-01-A | A |
| 33 | 23, 24, 33 | Either | E-E-033-01-A | A |
| | ■23 S of White River; 24 S of north fork of White River. | | | |
| 39 | 39 | Either | E-E-039-01-A | A |
| 40 | 40 | Either | E-E-040-01-A | A |
| | ■40 Landowner permission is advisable before applying. Most land is private. | | | |
| 46 | 46 | Either | E-E-046-01-A | A |
| 48 | 48 | Either | E-E-048-01-A | A |
| 49 | 49 | Either | E-E-049-01-A | A |
| 50 | 50 | Either | E-E-050-01-A | A |
| 51 | 51 | Either | E-E-051-01-A | A |
| 54 | 54 | Either | E-E-054-01-A | A |
| 55 | 55 | Either | E-E-055-01-A | A |
| 56 | 56 | Either | E-E-056-01-A | A |
| 57 | 57, 58 | Either | E-E-057-01-A | A |
| 58 | see unit 57 | | | |
| 61 | 61 | Either + | E-E-061-01-A | A |
| 66 | 66 | Either | E-E-066-01-A | A |

| UNIT | VALID UNITS | SEX | HUNT CODE | LIST |
|------------|---|----------|--------------|------|
| 67 | 67 | Either | E-E-067-01-A | A |
| 69 | 69, 84 | Either | E-E-069-01-A | A |
| 76 | 76 | Either | E-E-076-01-A | A |
| 84 | see unit 69 | | | |
| 104 Plains | 104 | Either | E-E-104-01-A | A |
| | ■104 Landowner permission is advisable before applying. Most land is private. | | | |
| 191 | see unit 7 | | | |
| 201 | 201 | Either + | E-E-201-01-A | A |
| 391 | 391 | Either | E-E-391-01-A | A |
| | ■391 Landowner permission is advisable before applying. Most land is private. | | | |
| 441 | see unit 4 | | | |
| 461 | 461 | Either | E-E-461-01-A | A |
| | ■461 Landowner permission is advisable before applying. Most land is private. | | | |
| 481 | 481 | Either | E-E-481-01-A | A |
| 500 | 500 | Either | E-E-500-01-A | A |
| 501 | 501 | Either | E-E-501-01-A | A |
| 551 | 551 | Either | E-E-551-01-A | A |
| 561 | 561 | Either | E-E-561-01-A | A |
| 851 | 851 | Either | E-E-851-01-A | A |
| | Bosque del Oso SWA only | | | |

MUZZLELOADER — LIMITED LICENSES

SEASON DATES: SEPT. 14–22

| UNIT | VALID UNITS | SEX | HUNT CODE | LIST |
|------|--|--------|--------------|------|
| 1 | 1 | Bull + | E-M-001-01-M | A |
| | | Cow | E-F-001-01-M | B |
| 2 | 2 | Bull + | E-M-002-01-M | A |
| | | Cow | E-F-002-01-M | B |
| 3 | 3, 301 | Either | E-E-003-01-M | A |
| | | Cow | E-F-003-01-M | B |
| 4 | 4, 5, 441 | Either | E-E-004-01-M | A |
| | | Cow | E-F-004-01-M | B |
| | | Either | E-E-004-P1-M | A |
| | private land only | | | |
| 5 | see unit 4 | | | |
| 6 | 6, 16, 17, 161, 171 | Either | E-E-006-01-M | A |
| | | Cow | E-F-006-01-M | B |
| 7 | 7, 8, 9, 19, 191 | Bull | E-M-007-01-M | A |
| | | Cow | E-F-007-01-M | B |
| 8 | see unit 7 | | | |
| 9 | see unit 7 | | | |
| 10 | 10 | Bull + | E-M-010-01-M | A |
| | | Cow | E-F-010-01-M | B |
| 11 | 11, 13, 131, 211 | Either | E-E-011-01-M | A |
| | | Cow | E-F-011-01-M | B |
| 12 | 12, 23, 24 | Either | E-E-012-01-M | A |
| | | Cow | E-F-012-01-M | B |
| | ■23 N of White River; 24 N of north fork of White River. | | | |
| 13 | 12, 13, 23, 24, 33 private land only | Either | E-E-012-P1-M | A |
| | | Cow | E-F-012-P1-M | B |
| 13 | 11, 13, 131, 211 | Either | E-E-011-01-M | A |
| | | Cow | E-F-011-01-M | B |
| 13 | 12, 13, 23, 24, 33 private land only | Either | E-E-012-P1-M | A |
| | | Cow | E-F-012-P1-M | B |
| 14 | 14, 214 | Either | E-E-014-01-M | A |
| | | Cow | E-F-014-01-M | B |
| 15 | 15, 27 | Either | E-E-015-01-M | A |
| | | Cow | E-F-015-01-M | B |
| 16 | see unit 6 | | | |
| 17 | see unit 6 | | | |
| 18 | 18, 181 | Either | E-E-018-01-M | A |
| | | Cow | E-F-018-01-M | B |

| UNIT | VALID UNITS | SEX | HUNT CODE | LIST |
|------|--|--|--------------|--------------|
| 19 | see unit 7 | | | |
| 20 | 20 | Bull | E-M-020-01-M | A |
| | | Cow | E-F-020-01-M | B |
| 21 | 21, 22, 30, 31, 32 | Either | E-E-021-01-M | A |
| | | Cow | E-F-021-01-M | B |
| 22 | see unit 21 | | | |
| 23 | 12, 23, 24 | Either | E-E-012-01-M | A |
| | | Cow | E-F-012-01-M | B |
| | | ■23 N of White River; 24 N of north fork of White River. | | |
| 23 | 12, 13, 23, 24, 33 private land only | Either | E-E-012-P1-M | A |
| | | Cow | E-F-012-P1-M | B |
| | | 23, 24, 33 | Either | E-E-033-01-M |
| Cow | E-F-033-01-M | | B | |
| | ■23 S of White River; 24 S of north fork of White River. | | | |
| 24 | see unit 23 | | | |
| 25 | 25, 26, 34, 231 | Either | E-E-025-01-M | A |
| | | Cow | E-F-025-01-M | B |
| 26 | see unit 25 | | | |
| 27 | see unit 15 | | | |
| 28 | 28, 37, 371 | Either | E-E-028-01-M | A |
| | | Cow | E-F-028-01-M | B |
| 29 | 29 | Bull | E-M-029-01-M | A |
| | | Cow | E-F-029-01-M | B |
| 30 | see unit 21 | | | |
| 31 | see unit 21 | | | |
| 32 | see unit 21 | | | |
| 33 | 12, 13, 23, 24, 33 private land only | Either | E-E-012-P1-M | A |
| | | Cow | E-F-012-P1-M | B |
| | | 23, 24, 33 | Either | E-E-033-01-M |
| Cow | E-F-033-01-M | | B | |
| | ■23 S of White River; 24 S of north fork of White River. | | | |
| 34 | see unit 25 | | | |
| 35 | 35, 36, 361 | Bull | E-M-035-01-M | A |
| | | Cow | E-F-035-01-M | B |
| 36 | see unit 35 | | | |
| 37 | see unit 28 | | | |

| UNIT | VALID UNITS | SEX | HUNT CODE | LIST |
|------|--|--------|--------------|------|
| 38 | 38 | Bull | E-M-038-01-M | A |
| | | Cow | E-F-038-01-M | B |
| 39 | 39 | Bull | E-M-039-01-M | A |
| | | Cow | E-F-039-01-M | B |
| 40 | 40 | Either | E-E-040-01-M | A |
| | | Cow | E-F-040-01-M | B |
| | ■40 Landowner permission is advisable before applying. Most land is private. | | | |
| 41 | 41, 42, 52, 411, 421, 521 | Bull | E-M-041-01-M | A |
| | | Cow | E-F-041-01-M | B |
| 42 | see unit 41 | | | |
| 43 | 43, 471 | Bull | E-M-043-01-M | A |
| | | Cow | E-F-043-01-M | B |
| | ■43 Camping permit required for Conundrum Hot Springs area of Maroon Bells-Snowmass Wilderness: www.recreation.gov | | | |
| 44 | 44, 45, 47, 444 | Bull | E-M-044-01-M | A |
| | | Cow | E-F-044-01-M | B |
| 45 | see unit 44 | | | |
| 46 | 46 | Bull | E-M-046-01-M | A |
| | | Cow | E-F-046-01-M | B |
| 47 | see unit 44 | | | |
| 48 | 48 | Bull | E-M-048-01-M | A |
| | | Cow | E-F-048-01-M | B |
| 49 | 49 | Bull | E-M-049-01-M | A |
| | | Cow | E-F-049-01-M | B |
| 50 | 50 | Bull | E-M-050-01-M | A |
| | | Cow | E-F-050-01-M | B |
| 51 | 51 | Bull | E-M-051-01-M | A |
| | | Cow | E-F-051-01-M | B |
| 52 | see unit 41 | | | |
| 53 | 53 | Bull | E-M-053-01-M | A |
| | | Cow | E-F-053-01-M | B |
| 54 | 54 | Bull | E-M-054-01-M | A |
| | | Cow | E-F-054-01-M | B |
| 55 | 55 | Bull | E-M-055-01-M | A |
| | | Cow | E-F-055-01-M | B |

MUZZLELOADER — LIMITED LICENSES

SEASON DATES: SEPT. 14–22

| UNIT | VALID UNITS | SEX | HUNT CODE | LIST |
|------|-------------------|--------|--------------|------|
| 56 | 56 | Bull | E-M-056-01-M | A |
| | | Cow | E-F-056-01-M | A |
| 57 | 57, 58 | Bull | E-M-057-01-M | A |
| | | Cow | E-F-057-01-M | A |
| 58 | see unit 57 | | | |
| 59 | 59, 511, 581, 591 | Bull | E-M-059-01-M | A |
| | | Cow | E-F-059-01-M | A |
| 60 | 60 | Bull | E-M-060-01-M | A |
| | | Cow | E-F-060-01-M | A |
| 61 | 61 | Bull + | E-M-061-01-M | A |
| | | Cow | E-F-061-01-M | A |
| | | Bull | E-M-062-01-M | A |
| 62 | 62 | Cow | E-F-062-01-M | A |
| | | Bull | E-M-063-01-M | A |
| 63 | 63 | Cow | E-F-063-01-M | A |
| | | Bull | E-M-064-01-M | A |
| 64 | 64, 65 | Cow | E-F-064-01-M | A |
| | | | | |
| 65 | see unit 64 | | | |
| 66 | 66 | Bull | E-M-066-01-M | A |
| | | Cow | E-F-066-01-M | A |
| 67 | 67 | Bull | E-M-067-01-M | A |
| | | Cow | E-F-067-01-M | A |
| 68 | 68, 681 | Bull | E-M-068-01-M | A |
| | | Cow | E-F-068-01-M | A |
| 69 | 69, 84 | Bull | E-M-069-01-M | A |
| | | Cow | E-F-069-01-M | A |
| 70 | 70 | Either | E-E-070-01-M | A |
| | | Cow | E-F-070-01-M | A |
| 71 | 71, 72, 73, 711 | Bull | E-M-071-01-M | A |
| | | Cow | E-F-071-01-M | A |
| | | | | |
| 72 | see unit 71 | | | |
| 73 | see unit 71 | | | |
| 74 | 74, 741 | Bull | E-M-074-01-M | A |
| | | Cow | E-F-074-01-M | A |
| 75 | 75, 751 | Bull | E-M-075-01-M | A |
| | | Cow | E-F-075-01-M | A |
| 76 | 76 | Bull + | E-M-076-01-M | A |
| | | Cow | E-F-076-01-M | A |
| 77 | 77, 78, 771 | Bull | E-M-077-01-M | A |
| | | Cow | E-F-077-01-M | A |
| 78 | see unit 77 | | | |
| 79 | 79 | Bull | E-M-079-01-M | A |
| | | Cow | E-F-079-01-M | A |
| | | | | |
| | | Cow | E-F-682-01-M | B |

NEW -79 N and W of Colo. 112.
NEW -79, NEW -82
 682, 791
-79 S and E of Colo. 112, 82 Private land only.

| UNIT | VALID UNITS | SEX | HUNT CODE | LIST |
|------|-------------|--------|--------------|------|
| 80 | 80, 81 | Bull | E-M-080-01-M | A |
| | | Cow | E-F-080-01-M | A |
| 81 | see unit 80 | | | |
| 82 | 82 | Either | E-E-082-01-M | A |
| | | Cow | E-F-082-01-M | B |
| | | | | |
| | | Cow | E-F-682-01-M | B |

NEW -82 Public lands only.
NEW -79, NEW -82
 682, 791
-79 S and E of Colo. 112, 82 Private land only.

| UNIT | VALID UNITS | SEX | HUNT CODE | LIST |
|---------------|--|--------|--------------|------|
| 83 | 83 | Either | E-E-083-01-M | A |
| | | Cow | E-F-083-01-M | A |
| 84 | see unit 69 | | | |
| 85 | 85, 140, 851 Except Bosque del Oso SWA | Either | E-E-085-01-M | A |
| | | Cow | E-F-085-01-M | B |
| 86 | 86, 691, 861 | Either | E-E-086-01-M | A |
| | | Cow | E-F-086-01-M | B |
| 104 Plains | 104 | Bull | E-M-104-01-M | A |
| | | Cow | E-F-104-01-M | A |

-104 Landowner permission is advisable before applying.
Most land is private.

| UNIT | VALID UNITS | SEX | HUNT CODE | LIST |
|---------------|-------------|--------|--------------|------|
| 128 Plains | 128 | Either | E-E-128-01-M | A |
| | | Cow | E-F-128-01-M | A |

-128 Landowner permission is advisable before applying.
Most land is private.

| UNIT | VALID UNITS | SEX | HUNT CODE | LIST |
|---------------|--------------------|--------|--------------|------|
| 133 Plains | 133, 134, 141, 142 | Either | E-E-133-01-M | A |
| | | Cow | E-F-133-01-M | B |

| UNIT | VALID UNITS | SEX | HUNT CODE | LIST |
|------|-------------|------|--------------|------|
| 391 | 391 | Bull | E-M-391-01-M | A |
| | | Cow | E-F-391-01-M | A |

-391 Landowner permission is advisable before applying.
Most land is private.

| UNIT | VALID UNITS | SEX | HUNT CODE | LIST |
|------|-------------|------|--------------|------|
| 411 | see unit 41 | | | |
| 421 | see unit 41 | | | |
| 441 | see unit 4 | | | |
| 444 | 444 | Bull | E-M-461-01-M | A |
| | | Cow | E-F-461-01-M | A |

-461 Landowner permission is advisable before applying.
Most land is private.

| UNIT | VALID UNITS | SEX | HUNT CODE | LIST |
|------|-------------|------|--------------|------|
| 461 | 461 | Bull | E-M-461-01-M | A |
| | | Cow | E-F-461-01-M | A |

-461 Landowner permission is advisable before applying.
Most land is private.

| UNIT | VALID UNITS | SEX | HUNT CODE | LIST |
|------|-------------|------|--------------|------|
| 471 | see unit 43 | | | |
| 481 | 481 | Bull | E-M-481-01-M | A |
| | | Cow | E-F-481-01-M | A |
| 500 | 500 | Bull | E-M-500-01-M | A |
| | | Cow | E-F-500-01-M | B |
| 501 | 501 | Bull | E-M-501-01-M | A |
| | | Cow | E-F-501-01-M | B |
| 511 | see unit 59 | | | |
| 521 | see unit 41 | | | |
| 551 | 551 | Bull | E-M-551-01-M | A |
| | | Cow | E-F-551-01-M | A |
| 561 | 561 | Bull | E-M-561-01-M | A |
| | | Cow | E-F-561-01-M | A |
| 581 | see unit 59 | | | |
| 591 | see unit 59 | | | |
| 681 | see unit 68 | | | |
| 682 | 682, 791 | Cow | E-F-682-01-M | B |
| | | | | |

NEW -79, NEW -82
-79 S and E of Colo. 112, 82 Private land only.

| UNIT | VALID UNITS | SEX | HUNT CODE | LIST |
|------|--|--------|--------------|------|
| 691 | see unit 86 | | | |
| 711 | see unit 71 | | | |
| 741 | see unit 74 | | | |
| 751 | see unit 75 | | | |
| 771 | see unit 77 | | | |
| 791 | see unit 682 | | | |
| 851 | 85, 140, 851 Except Bosque del Oso SWA | Either | E-E-085-01-M | A |
| | | Cow | E-F-085-01-M | B |
| | | Bull + | E-M-851-01-M | A |
| 861 | 861 | Cow | E-F-851-01-M | B |
| | | | | |

RIFLE — LIMITED LICENSES

| UNIT | VALID UNITS | DATES | SEX | HUNT CODE | LIST |
|------|-------------------|-------------------------|--------------|--------------|------|
| 1 | 1 | Oct. 1–11 Early | Either + | E-E-001-E1-R | A |
| | | Oct. 12–16 | Cow | E-F-001-01-R | B |
| | | Oct. 19–27 | Cow | E-F-001-02-R | B |
| | | Nov. 2–10 | Cow | E-F-001-03-R | B |
| | Nov. 13–17 | Cow | E-F-001-04-R | B | |
| 1 | private land only | Aug. 15–Jan. 15 Late | Cow | E-F-001-P5-R | B |
| 1 | 1 | Dec. 1–31 Late | Cow | E-F-001-L1-R | B |

| UNIT | VALID UNITS | DATES | SEX | HUNT CODE | LIST |
|------|-------------|--------------------------|----------|--------------|------|
| 2 | 2 | Oct. 1–11 Early | Either + | E-E-002-E1-R | A |
| | | Aug. 15–Oct. 31 Early | Cow | E-F-003-E1-R | C |
| 2 | 2 | Oct. 12–16 | Cow | E-F-002-01-R | B |
| | | Oct. 19–27 | Cow | E-F-002-02-R | B |
| | | Nov. 2–10 | Cow | E-F-002-03-R | B |
| | | Nov. 13–17 | Cow | E-F-002-04-R | B |
| | | Dec. 1–31 Late | Cow | E-F-002-L1-R | B |

-2, 3 and 11
-2, 3 and 11
-2, 3 and 11 hunttable area bounded on N by Moffat CR 4; on E by CRs 7, 21, 19 and Yampa River; on S by U.S. 40; on W by Twelve Mile Gulch, Yampa River, Little Snake River, CRs 75 and 66.

| UNIT | VALID UNITS | DATES | SEX | HUNT CODE | LIST |
|------|------------------------|--------------------------|--------|--------------|------|
| 3 | 2, 3, 11 | Aug. 15–Oct. 31 Early | Cow | E-F-003-E1-R | C |
| | | | | | |
| 3 | 3, 4, 5, 214, 301, 441 | Oct. 12–16 | Bull | E-M-003-01-R | A |
| | | Oct. 19–27 | Cow | E-F-003-01-R | B |
| | | Nov. 2–10 | Cow | E-F-003-02-R | B |
| | | Nov. 13–17 | Bull | E-M-003-04-R | A |
| | | Nov. 13–17 | Cow | E-F-003-04-R | B |
| 3 | 3, 4, 5, 301, 441 | Oct. 12–16 | Either | E-E-003-P1-R | A |
| | | Oct. 19–Nov. 30 Late | Cow | E-F-003-P5-R | B |
| | | Dec. 1–31 Late | Cow | E-F-003-L1-R | B |

RIFLE — LIMITED LICENSES

| UNIT | VALID UNITS | DATES | SEX | HUNT CODE | LIST | UNIT | VALID UNITS | DATES | SEX | HUNT CODE | LIST | UNIT | VALID UNITS | DATES | SEX | HUNT CODE | LIST | | | | | | | | | | | | | |
|--------------------------------------|---------------------------------------|---------------------------|--------------|--------------|---|---|---|---|------------------------------|---|--------------------------|--------------------------|---|--------------------------|--------------|---|---|----------------------|--------------------------|--------------------------|--------------|---|--------------------------|------------|--------------|--------------|------------|---|---------------------|-----|
| 17 | 6, 16, 17, 161, 171 | Oct. 12–16 | Either | E-E-006-01-R | A | 22 | 21, 22, 30, 31, 32 | Oct. 12–16 | Bull | E-M-021-01-R | A | 25 | 11, 12, 13, 23, 24, 25, 26, 33, 34, 131, 211, 231 | Oct. 12–16 | Bull | E-M-011-01-R | A | | | | | | | | | | | | | |
| | | Oct. 19–27 | Cow | E-F-006-01-R | B | | | Nov. 13–17 | Bull | E-M-021-04-R | A | | | | | | | | | | | | | | | | | | | |
| | | Nov. 2–10 | Cow | E-F-006-02-R | B | | | Oct. 19–27 | Cow | E-F-022-02-R | B | | | | | | | | | | | | | | | | | | | |
| | 17, 171 | Nov. 13–17 | Cow | E-F-017-03-R | B | | 22 | Nov. 2–10 | Cow | E-F-022-03-R | B | | NEW 25, 26, 34 | Oct. 12–16 | Cow | E-F-025-01-R | A | | | | | | | | | | | | | |
| | | Nov. 13–17 | Cow | E-F-017-04-R | B | | | Nov. 13–17 | Cow | E-F-022-04-R | B | | | | | | | | | | | | | | | | | | | |
| | 6, 16, 17, 161, 171 private land only | Oct. 12–16 | Either | E-E-006-P1-R | A | | 21, 22, 30, 31, 32 private land only | Oct. 12–16 | Either | E-E-021-P1-R | A | | 25 | 25, 26 | Oct. 19–27 | Cow | E-F-025-02-R | B | | | | | | | | | | | | |
| | | Oct. 19–27 | Cow | E-F-006-P2-R | B | | | Oct. 12–16 | Nov. 2–10 | Cow | E-F-025-03-R | | | | B | Nov. 13–17 | Cow | E-F-025-04-R | B | | | | | | | | | | | |
| | | Aug. 15–Sept. 30 Early | Cow | E-F-006-P5-R | B | | | | 22, 31, 32 private land only | Oct. 12–Dec. 31 Late | Cow | | | | E-F-022-P5-R | | B | 25 | Nov. 13–17 | Bull | E-M-025-04-R | A | | | | | | | | |
| | | Nov. 2–10 | Cow | E-F-017-P3-R | B | | | 22 | | Dec. 1–31 Late | Cow | | | E-F-022-L1-R | B | | | | | | | | | | | | | | | |
| | | Nov. 13–17 | Cow | E-F-017-P4-R | B | | | | | | | | | | | | | | | | | | | | | | | | | |
| 18 | 18, 181 | Oct. 12–16 | Either | E-E-018-01-R | A | 23 | 11, 12, 13, 23, 24, 25, 26, 33, 34, 131, 211, 231 | Oct. 12–16 | Bull | E-M-011-01-R | A | 26 | 11, 12, 13, 23, 24, 25, 26, 33, 34, 131, 211, 231 private land only | Oct. 12–16 | Bull | E-M-011-01-R | A | | | | | | | | | | | | | |
| | | Nov. 13–17 | Either | E-E-018-04-R | A | | | | | | | | | | | | | Oct. 19–27 | Cow | E-F-011-01-R | B | | | | | | | | | |
| | | Oct. 19–27 | Cow | E-F-018-02-R | B | | | | | | | | | | | | | | | | | NEW 13, 23, 24, 211 | Nov. 13–17 | Cow | E-F-011-04-R | B | | | | |
| | 18 | Nov. 2–10 | Cow | E-F-018-03-R | B | | 12, NEW 13, 23, 24 | Oct. 19–27 | Cow | E-F-012-02-R | B | | 25, 26 | Oct. 19–27 | Cow | E-F-025-02-R | B | | | | | | | | | | | | | |
| | | Nov. 13–17 | Cow | E-F-018-04-R | B | | | 11, 12, 13, 23, 24, 25, 26, 33, 34, 131, 211, 231 private land only | Nov. 2–10 | Cow | E-F-012-03-R | | | | | | | B | Nov. 13–17 | Cow | E-F-025-03-R | B | | | | | | | | |
| | 18, 181 private land only | Oct. 12–16 | Either | E-E-018-P1-R | A | | 11, 12, 13, 23, 24, 25, 26, 33, 34, 131, 211, 231 | | Oct. 12–16 | Either | E-E-011-P1-R | | A | 26 | Nov. 13–17 | Bull | E-M-026-04-R | A | | | | | | | | | | | | |
| | | Nov. 13–17 | Either | E-E-018-P4-R | A | | | 19 private land only | Sept. 1–Jan. 31 Late | Cow | E-F-019-P5-R | | B | | | 11, 12, 13, 23, 24, 25, 26, 33, 34, 131, 211, 231 private land only | Oct. 12–16 | Either | E-E-011-P1-R | A | | | | | | | | | | |
| | 18 private land only | Sept. 1–Jan. 31 Late | Cow | E-F-018-P5-R | B | | 18 | | Nov. 23–Dec. 1 Late | Cow | E-F-018-L1-R | | B | NEW 25, 26, 34 | Oct. 12–16 | | | | | | Cow | E-F-025-01-R | A | | | | | | | |
| | | Nov. 23–Dec. 1 Late | Cow | E-F-018-L1-R | B | | | 12, NEW 13, 23, 24 | Oct. 19–27 | Cow | E-F-012-02-R | | B | | | 25, 26 | Oct. 19–27 | Cow | E-F-025-02-R | B | | | | | | | | | | |
| | 19 | 18, 181 private land only | Oct. 12–16 | Bull | E-M-019-01-R | | A | | 24 | 11, 12, 13, 23, 24, 25, 26, 33, 34, 131, 211, 231 private land only | Oct. 12–16 | | Bull | E-M-012-04-R | A | | | | | | 27 | 11, 12, 13, 23, 24, 25, 26, 33, 34, 131, 211, 231 private land only | Oct. 12–16 | Either | E-E-011-P1-R | A | | | | |
| Oct. 19–27 | | | Cow | E-F-019-02-R | A | 11, 12, 13, 23, 24, 25, 26, 33, 34, 131, 211, 231 private land only | Oct. 1–Nov. 30 Late | Cow | | | | E-F-011-P5-R | | | | B | 25, 26, 231 private land only | Aug. 15–Jan. 15 Late | Cow | E-F-025-P5-R | | | | | | | B | | | |
| Nov. 2–10 | | | Cow | E-M-019-03-R | A | | | | | | | | | | | | | | | | | | | | | | | 23, 24 private land only | Dec. 1–31 Late | Cow |
| 19 private land only | | Nov. 13–17 | Bull | E-M-019-04-R | A | 11, 12, 13, 23, 24, 33, 131, 211, 231 | Oct. 12–16 | Cow | | E-F-011-01-R | B | 27 | Oct. 12–16 | Either | E-E-027-01-R | A | | | | | | | | | | | | | | |
| | | Sept. 1–Jan. 31 Late | Cow | E-F-019-P5-R | B | | | | | | | | | | | | 11, 12, 13, 23, 24, 25, 26, 33, 34, 131, 211, 231 | Oct. 12–16 | Bull | E-M-011-01-R | | A | 27 | Oct. 19–27 | Cow | E-F-027-01-R | B | | | |
| 19 | | Nov. 30–Dec. 11 Late | Cow | E-F-019-L1-R | A | 12, NEW 13, 23, 24, 211 | Oct. 19–27 | Cow | | E-F-012-02-R | B | 27 | Nov. 2–10 | Cow | E-F-027-02-R | B | | | | | | | | | | | | | | |
| | | Nov. 30–Dec. 11 Late | Cow | E-F-019-L1-R | A | | 11, 12, 13, 23, 24, 25, 26, 33, 34, 131, 211, 231 private land only | Nov. 2–10 | | Cow | E-F-012-03-R | | | | | | B | 27 | Nov. 13–17 | Either | | E-E-027-04-R | A | | | | | | | |
| 20 | | 20 | Oct. 12–16 | Bull | E-M-020-01-R | A | | 21 | | 21, 22, 30, 31, 32 | Oct. 12–16 | Either | E-E-021-P1-R | A | 28 | 28, 37 | Oct. 12–16 | | | | | | | Either | E-E-028-01-R | A | | | | |
| | | | Oct. 19–27 | Bull | E-M-020-02-R | A | 11, 12, 13, 23, 24, 25, 26, 33, 34, 131, 211, 231 private land only | | | | | | | | | | | Oct. 1–Nov. 30 Late | Cow | E-F-011-P5-R | | B | 28, 37 private land only | | | | Oct. 12–16 | Either | E-E-028-01-R | B |
| | | | Nov. 2–10 | Bull | E-M-020-03-R | A | | | | | | | | | | | | | | | | | | | | | | | | |
| | 20 private land only | Nov. 13–17 | Bull | E-M-020-04-R | A | 12, NEW 13, 23, 24, 211 | Oct. 19–27 | | Cow | E-F-012-02-R | B | 27 | Nov. 2–10 | Cow | | E-F-027-03-R | B | | | | | | | | | | | | | |
| | | Sept. 1–Jan. 31 Late | Cow | E-F-020-P5-R | B | | 11, 12, 13, 23, 24, 25, 26, 33, 34, 131, 211, 231 | | Nov. 2–10 | Cow | E-F-012-03-R | | | | | | | B | 27 | Nov. 13–17 | Either | E-E-027-04-R | A | | | | | | | |
| | 20 | Nov. 23–Dec. 4 Late | Bull | E-M-020-L1-R | A | 12, NEW 13, 23, 24 | | | Nov. 13–17 | Cow | E-F-011-04-R | B | 27 | Oct. 12–16 | | Either | E-E-027-P1-R | A | | | | | | | | | | | | |
| | | Jan. 4–15 Late | Bull | E-M-020-L2-R | A | | 11, 12, 13, 23, 24, 25, 26, 33, 34, 131, 211, 231 private land only | | Nov. 13–17 | Bull | E-M-012-04-R | A | | | | | | | 27 | Nov. 13–17 | Either | E-E-027-P4-R | A | | | | | | | |
| | 20 | Aug. 15–Jan. 31 Late | Cow | E-F-020-L3-R | C | 11, 12, 13, 23, 24, 25, 26, 33, 34, 131, 211, 231 private land only | | | Nov. 13–17 | Bull | E-M-012-04-R | A | 27 | NEW Sept. 1–Jan. 31 Late | | Cow | E-F-027-P5-R | B | | | | | | | | | | | | |
| | | Aug. 15–Jan. 31 Late | Cow | E-F-020-L3-R | C | | 11, 12, 13, 23, 24, 25, 26, 33, 34, 131, 211, 231 private land only | | Nov. 13–17 | Bull | E-M-012-04-R | A | | | | | | | 27 | Nov. 23–Dec. 1 Late | Cow | E-F-027-L1-R | B | | | | | | | |
| | 21 | 21, 22, 30, 31, 32 | Oct. 12–16 | Bull | E-M-021-01-R | A | | | 28 | 21, 22, 30, 31, 32 private land only | Oct. 12–16 | Either | E-E-021-P1-R | A | | 28 | 28, 37 | Oct. 12–16 | | | | | | Either | E-E-028-01-R | A | | | | |
| Nov. 13–17 | | | Bull | E-M-021-04-R | A | 11, 12, 13, 23, 24, 25, 26, 33, 34, 131, 211, 231 private land only | Oct. 1–Nov. 30 Late | Cow | | | | | | | E-F-011-P5-R | | | | B | 28, 37 private land only | Oct. 12–16 | Either | E-E-028-01-R | | | | B | | | |
| Oct. 19–27 | | | Cow | E-F-021-02-R | B | | | | | | | | | | | | | | | | | | | | | | | 11, 12, 13, 23, 24, 25, 26, 33, 34, 131, 211, 231 private land only | Oct. 1–Nov. 30 Late | Cow |
| 21, 30 | | Nov. 2–10 | Cow | E-F-021-03-R | B | 12, NEW 13, 23, 24 | Nov. 2–10 | Cow | | E-F-012-03-R | B | 28, 37 private land only | Nov. 2–10 | Cow | E-F-028-03-R | | B | | | | | | | | | | | | | |
| | | Nov. 13–17 | Cow | E-F-021-04-R | B | | 11, 12, 13, 23, 24, 25, 26, 33, 34, 131, 211, 231 private land only | Nov. 13–17 | | Bull | E-M-012-04-R | | | | | | | A | 28, 37 private land only | Nov. 13–17 | Either | E-E-028-04-R | A | | | | | | | |
| 21, 22, 30, 31, 32 private land only | | Oct. 12–16 | Either | E-E-021-P1-R | A | 11, 12, 13, 23, 24, 25, 26, 33, 34, 131, 211, 231 private land only | | Nov. 13–17 | | Bull | E-M-012-04-R | A | 28, 37 private land only | Oct. 12–16 | Either | | E-E-028-04-R | B | | | | | | | | | | | | |
| | | Oct. 12–16 | Either | E-E-021-P1-R | A | | 11, 12, 13, 23, 24, 25, 26, 33, 34, 131, 211, 231 private land only | Nov. 13–17 | | Bull | E-M-012-04-R | A | | | | | | | 28, 37 private land only | Oct. 12–16 | Either | E-E-028-P1-R | A | | | | | | | |
| 21, 30 | | Nov. 13–17 | Cow | E-F-021-04-R | B | 11, 12, 13, 23, 24, 25, 26, 33, 34, 131, 211, 231 private land only | | Nov. 13–17 | | Bull | E-M-012-04-R | A | 28, 37 private land only | Sept. 1–Jan. 31 Late | Cow | | E-F-028-P5-R | B | | | | | | | | | | | | |
| | | Nov. 13–17 | Cow | E-F-021-04-R | B | | 11, 12, 13, 23, 24, 25, 26, 33, 34, 131, 211, 231 private land only | Nov. 13–17 | | Bull | E-M-012-04-R | A | | | | | | | 28, 37 private land only | Nov. 23–Dec. 1 Late | Cow | E-F-028-L1-R | B | | | | | | | |
| 21, 22, 30, 31, 32 private land only | | Oct. 12–16 | Either | E-E-021-P1-R | A | 11, 12, 13, 23, 24, 25, 26, 33, 34, 131, 211, 231 private land only | | Nov. 13–17 | | Bull | E-M-012-04-R | A | 28, 37 private land only | Nov. 23–Dec. 1 Late | Cow | | E-F-028-L1-R | B | | | | | | | | | | | | |
| | Oct. 12–16 | Either | E-E-021-P1-R | A | 11, 12, 13, 23, 24, 25, 26, 33, 34, 131, 211, 231 private land only | | Nov. 13–17 | Bull | E-M-012-04-R | A | 28, 37 private land only | Nov. 23–Dec. 1 Late | | | | Cow | | | E-F-028-L1-R | B | | | | | | | | | | |

RIFLE — LIMITED LICENSES

| UNIT | VALID UNITS | DATES | SEX | HUNT CODE | LIST | UNIT | VALID UNITS | DATES | SEX | HUNT CODE | LIST | UNIT | VALID UNITS | DATES | SEX | HUNT CODE | LIST | | | | |
|--------------------------------------|---|--------------|--------------|-------------------------------|-------------------------------|----------------------|---|----------------------|--------------|--------------|--------------|-------|-------------|------------|--------------|--------------|--------------|--------------|--------------|--------------|--------------|
| 29 | 29 | Oct. 12–16 | Bull | E-M-029-01-R | A | 34 | 11, 12, 13, 23, 24, 25, 26, 33, 34, 131, 211, 231 | Oct. 12–16 | Bull | E-M-011-01-R | A | 38 | 38 | Oct. 12–16 | Bull | E-M-038-01-R | A | | | | |
| | | | Cow | E-F-029-01-R | A | | | | Cow | E-F-038-01-R | NEW B | | | | | | | | | | |
| | | Oct. 19–27 | Bull | E-M-029-02-R | A | | | NEW 25, 26, 34 | Oct. 12–16 | Cow | E-F-025-01-R | | | A | Oct. 19–27 | Cow | E-F-038-02-R | NEW B | | | |
| | | | Cow | E-F-029-02-R | A | | | | | Cow | E-F-038-03-R | | | NEW B | | | | | | | |
| | | Nov. 2–10 | Bull | E-M-029-03-R | A | | | Oct. 19–27 | Cow | E-F-034-02-R | B | | | Nov. 2–10 | Cow | E-F-038-04-R | NEW B | | | | |
| | | | Cow | E-F-029-03-R | A | | | | Cow | E-F-034-03-R | B | | | | Nov. 13–17 | Bull | E-M-038-04-R | A | | | |
| Nov. 13–17 | Bull | E-M-029-04-R | A | Nov. 13–17 | Bull | E-M-034-04-R | A | Nov. 13–17 | Cow | E-F-038-04-R | NEW B | | | | | | | | | | |
| | Cow | E-F-029-04-R | A | | Cow | E-F-034-04-R | B | | | | | | | | | | | | | | |
| 29 private land only | Sept. 1–Jan. 31 Late | Cow | E-F-029-P5-R | B | | | | | | | | | | | | | | | | | |
| 30 | 21, 22, 30, 31, 32 | Oct. 12–16 | Bull | E-M-021-01-R | A | 35 | 11, 12, 13, 23, 24, 25, 26, 33, 34, 131, 211, 231 private land only | Oct. 12–16 | Either | E-E-011-P1-R | A | 39 | 39 | Oct. 12–16 | Bull | E-M-039-01-R | A | | | | |
| | | | Cow | E-F-021-01-R | B | | | | | | | | | | Cow | E-F-039-01-R | A | | | | |
| | Nov. 13–17 | Bull | E-M-021-04-R | A | Aug. 15–Jan. 15 Late | | | Cov | E-F-034-P5-R | B | Oct. 19–27 | | | Either | E-E-035-01-R | A | Nov. 2–10 | Bull | E-M-039-02-R | A | |
| | | Cow | E-F-021-02-R | B | | | | | | | | | | | | | | Cow | E-F-035-01-R | NEW A | Cow |
| | Oct. 19–27 | Cow | E-F-021-02-R | B | Oct. 12–16 | | | Either | E-E-035-01-R | A | Nov. 2–10 | | | Cov | E-F-035-02-R | NEW A | Nov. 13–17 | Bull | E-M-039-03-R | A | |
| | | Cow | E-F-021-03-R | B | | | | | | | | | | | | | | Cow | E-F-035-03-R | NEW A | Cow |
| Nov. 2–10 | Cow | E-F-021-03-R | B | 34 private land only | Aug. 15–Jan. 15 Late | Cov | E-F-034-P5-R | B | Nov. 13–17 | Either | E-E-035-04-R | A | Nov. 13–17 | Bull | E-M-039-04-R | A | | | | | |
| | Cow | E-F-021-04-R | B | | | | | | | | | | | Cow | E-F-035-04-R | NEW A | Cow | E-F-039-04-R | A | | |
| 30 | Dec. 15–Jan. 15 Late | Cow | E-F-030-L1-R | B | 35, 36, 361 | Oct. 12–16 | Cov | E-F-035-01-R | NEW A | | | | | | | | | | | | |
| 31 | 21, 22, 30, 31, 32 | Oct. 12–16 | Bull | E-M-021-01-R | A | 36 | 35, 36, 361 private land only | Oct. 12–16 | Either | E-E-021-P1-R | A | 40 | 40 | Oct. 12–16 | Either + | E-E-040-01-R | A | | | | |
| | | | Cow | E-F-021-01-R | B | | | | | | | | | | Cow | E-F-040-01-R | B | | | | |
| | Nov. 13–17 | Bull | E-M-021-04-R | A | Nov. 30–Dec. 8 Late | | | Cov | E-F-035-L1-R | NEW A | Oct. 19–27 | | | Either | E-E-040-02-R | A | Nov. 2–10 | Cow | E-F-040-02-R | B | |
| | | Cow | E-F-031-02-R | B | | | | | | | | | | | | | | Cow | E-F-035-L1-R | NEW A | Cow |
| | Oct. 19–27 | Cow | E-F-031-02-R | B | 35, 36 | | | Nov. 30–Dec. 8 Late | Cov | E-F-035-L1-R | NEW A | | | Nov. 2–10 | Either | E-E-040-03-R | A | Nov. 13–17 | Cow | E-F-040-03-R | B |
| | | Cow | E-F-031-03-R | B | | | | | | | | | | | | | | | Cow | E-F-035-L1-R | NEW A |
| Nov. 2–10 | Cow | E-F-031-03-R | B | 35, 36, 361 private land only | Dec. 15–Jan. 15 Late | Cov | E-F-035-L1-R | NEW A | Nov. 13–17 | Either | E-E-040-04-R | A | Nov. 13–17 | Either | E-E-040-04-R | A | | | | | |
| | Cow | E-F-031-04-R | B | | | | | | | | | | | Cow | E-F-035-L1-R | NEW A | Cow | E-F-040-04-R | B | | |
| 31 | Nov. 13–17 | Cow | E-F-031-04-R | B | 35, 36, 361 private land only | Oct. 12–16 | Either | E-E-035-P1-R | A | | | | | | | | | | | | |
| 21, 22, 30, 31, 32 private land only | Oct. 12–16 | Either | E-E-021-P1-R | A | 35 private land only | Aug. 15–Jan. 15 Late | Cov | E-F-035-P5-R | B | | | | | | | | | | | | |
| 22, 31, 32 private land only | Oct. 12–Dec. 31 Late | Cow | E-F-022-P5-R | B | 35, 36 | Nov. 30–Dec. 8 Late | Cov | E-F-035-L1-R | NEW A | | | | | | | | | | | | |
| 31 | Dec. 15–Jan. 15 Late | Cow | E-F-031-L1-R | B | 35, 36 | Dec. 15–Jan. 15 Late | Cov | E-F-035-L1-R | NEW A | | | | | | | | | | | | |
| 32 | 21, 22, 30, 31, 32 | Oct. 12–16 | Bull | E-M-021-01-R | A | 37 | see unit 28 | Oct. 12–16 | Either | E-E-035-01-R | A | 41 | 41 | Oct. 12–16 | Bull | E-M-041-01-R | A | | | | |
| | | | Cow | E-F-021-01-R | B | | | | | | | | | | Cow | E-F-035-01-R | NEW A | Cow | E-F-040-P5-R | B | |
| | Nov. 13–17 | Bull | E-M-021-04-R | A | Oct. 19–27 | | | Cov | E-F-036-02-R | NEW A | Nov. 2–10 | | | Cov | E-F-036-03-R | NEW A | Nov. 13–17 | Bull | E-M-041-04-R | A | |
| | | Cow | E-F-032-02-R | B | | | | | | | | | | | | | | Cow | E-F-036-02-R | NEW A | Cow |
| | Oct. 19–27 | Cow | E-F-032-02-R | B | 36, 361 | | | Nov. 2–10 | Cov | E-F-036-03-R | NEW A | | | Nov. 13–17 | Cov | E-F-036-04-R | NEW A | Nov. 13–17 | Cow | E-F-041-02-R | B |
| | | Cow | E-F-032-03-R | B | | | | | | | | | | | | | | | Cow | E-F-036-04-R | NEW A |
| Nov. 2–10 | Cow | E-F-032-03-R | B | 35, 36, 361 private land only | Oct. 12–16 | Either | E-E-035-P1-R | A | Nov. 13–17 | Cov | E-F-036-04-R | NEW A | Nov. 13–17 | Cow | E-F-041-04-R | B | | | | | |
| | Cow | E-F-032-04-R | B | | | | | | | | | | | Cow | E-F-036-04-R | NEW A | Cow | E-F-041-04-R | B | | |
| 32 | Nov. 13–17 | Cow | E-F-032-04-R | B | 36, 361 private land only | Oct. 19–27 | Cov | E-F-036-02-R | NEW A | | | | | | | | | | | | |
| 21, 22, 30, 31, 32 private land only | Oct. 12–16 | Either | E-E-021-P1-R | A | 36, 361 private land only | Nov. 2–10 | Cov | E-F-036-03-R | NEW A | | | | | | | | | | | | |
| 22, 31, 32 private land only | Oct. 12–Dec. 31 Late | Cow | E-F-022-P5-R | B | 35, 36, 361 private land only | Oct. 12–16 | Either | E-E-035-P1-R | A | | | | | | | | | | | | |
| 33 | 11, 12, 13, 23, 24, 25, 26, 33, 34, 131, 211, 231 | Oct. 12–16 | Bull | E-M-011-01-R | A | 42 | 42 | Oct. 12–16 | Either | E-E-011-P1-R | A | 42 | 42 | Oct. 12–16 | Bull | E-M-041-01-R | A | | | | |
| | | | Cow | E-F-011-01-R | B | | | | | | | | | | Cow | E-F-041-01-R | B | | | | |
| | Oct. 19–27 | Cow | E-F-033-02-R | B | 41, 42, 52, 411, 421, 521 | | | Oct. 12–16 | Either | E-E-041-P1-R | A | | | Nov. 13–17 | Either | E-E-041-P4-R | A | Nov. 13–17 | Cow | E-F-041-P5-R | B |
| | | Cow | E-F-033-03-R | B | | | | | | | | | | | | | | | Cow | E-F-041-P5-R | B |
| | Nov. 2–10 | Cow | E-F-033-03-R | B | 36, 361 private land only | | | Aug. 15–Jan. 15 Late | Cov | E-F-036-P5-R | B | | | Nov. 13–17 | Either | E-E-041-P4-R | A | Nov. 13–17 | Cow | E-F-041-P5-R | B |
| | | Cow | E-M-033-04-R | A | | | | | | | | | | | | | | | Cow | E-F-036-P5-R | B |
| Nov. 13–17 | Bull | E-M-033-04-R | A | 35, 36 | Nov. 30–Dec. 8 Late | Cov | E-F-035-L1-R | NEW A | Nov. 13–17 | Either | E-E-041-P4-R | A | Nov. 13–17 | Cow | E-F-041-P5-R | B | | | | | |
| | Cow | E-F-033-04-R | B | | | | | | | | | | | Cow | E-F-035-L1-R | NEW A | Cow | E-F-041-P5-R | B | | |
| 33 | Nov. 13–17 | Either | E-E-033-P4-R | A | 35, 36 | Dec. 15–Jan. 15 Late | Cov | E-F-035-L1-R | NEW A | | | | | | | | | | | | |
| 33 private land only | Dec. 1–Jan. 31 Late | Cow | E-F-033-P5-R | B | | | | | | | | | | | | | | | | | |
| 42 | 11, 12, 13, 23, 24, 25, 26, 33, 34, 131, 211, 231 private land only | Oct. 12–16 | Either | E-E-011-P1-R | A | 42 | 42 | Oct. 12–16 | Either | E-E-041-P1-R | A | 42 | 42 | Oct. 12–16 | Bull | E-M-041-01-R | A | | | | |
| | | | | | | | | | | | | | | | Nov. 13–17 | Either | E-E-033-P4-R | A | Nov. 13–17 | Either | E-E-041-P4-R |
| | Nov. 13–17 | Either | E-E-033-P4-R | A | Nov. 13–17 | | | Either | E-E-041-P4-R | A | Nov. 13–17 | | | Either | | | | | | | |
| | | | | | | | | | | | | | | | Nov. 13–17 | Either | E-E-033-P4-R | A | Nov. 13–17 | Either | E-E-041-P4-R |
| | Nov. 13–17 | Either | E-E-033-P4-R | A | Nov. 13–17 | | | Either | E-E-041-P4-R | A | Nov. 13–17 | | | Either | | | | | | | |
| | | | | | | | | | | | | | | | Nov. 13–17 | Either | E-E-033-P4-R | A | Nov. 13–17 | Either | E-E-041-P4-R |

RIFLE — LIMITED LICENSES

| UNIT | VALID UNITS | DATES | SEX | HUNT CODE | LIST | UNIT | VALID UNITS | DATES | SEX | HUNT CODE | LIST | UNIT | VALID UNITS | DATES | SEX | HUNT CODE | LIST | | | | | | | | | | |
|---|---------------------------|----------------------|--------------|----------------------|-----------------------|------------|--------------------------|--------------|------------|--------------------------|---------------------|--------------|---------------------------|------------|--------------|--------------------------|--------------|----------------------|----------------------|---|--------------|--------------|----------------------|-----------------|--------------|--------------|--------------|
| 43 | 43, 471 | Oct. 12-16 | Either | E-E-043-01-R | A | 47 | 44, 45, 47, 444 | Oct. 12-16 | NEW Bull | E-M-044-01-R | A | 52 | 41, 42, 52, 411, 421, 521 | Oct. 12-16 | Bull | E-M-041-01-R | A | | | | | | | | | | |
| | | | Cow | E-F-043-01-R | B | | | | Cow | E-F-044-01-R | NEW A | | | | Cow | E-F-041-01-R | B | | | | | | | | | | |
| | 43 | Oct. 19-27 | Cow | E-F-043-02-R | B | | | | Oct. 19-27 | Cow | E-F-044-02-R | | | | NEW A | Oct. 19-27 | Cow | E-F-052-02-R | B | | | | | | | | |
| | | | Nov. 2-10 | Cow | E-F-043-03-R | | | | | A | Nov. 13-17 | | | | Cow | | E-F-044-03-R | NEW A | Nov. 2-10 | Cow | E-F-052-03-R | B | | | | | |
| | 43, 471 private land only | Oct. 12-16 | Either | E-E-043-P1-R | A | | | | Nov. 2-10 | Cow | E-F-044-03-R | | | | NEW A | Nov. 13-17 | Cow | E-F-044-04-R | NEW A | 41, 42, 52, 411, 421, 521 private land only | Oct. 12-16 | Either | E-E-041-P1-R | A | | | |
| | | | | | | | | | | | | | | | | | | | | | | | | | Nov. 13-17 | Cow | E-F-043-04-R |
| 43 private land only | Aug. 15-Jan. 15 Late | Cow | E-F-043-P5-R | B | 47 | Nov. 13-17 | NEW Bull | E-M-047-04-R | A | 52 private land only | Dec. 1-Jan. 31 Late | Cow | E-F-052-P5-R | B | | | | | | | | | | | | | |
| 43 Camping permit required for Conundrum Hot Springs area of Maroon Bells-Snowmass Wilderness: www.recreation.gov | | | | | | | | | | | | | | | | | | | | | | | | | | | |
| 44 | 44, 45, 47, 444 | Oct. 12-16 | NEW Bull | E-M-044-01-R | A | 48 | 48 | Nov. 2-10 | Cow | E-F-044-01-R | NEW A | 53 | 53 | Oct. 12-16 | Bull | E-M-053-01-R | A | | | | | | | | | | |
| | | | Cow | E-F-044-01-R | NEW A | | | | Nov. 2-10 | Cow | E-F-053-02-R | | | | A | | | | | | | | | | | | |
| | | Oct. 19-27 | Cow | E-F-044-02-R | NEW A | | | | Nov. 13-17 | Cow | E-F-044-03-R | | | | NEW A | Nov. 2-10 | Cow | E-F-053-03-R | A | | | | | | | | |
| | | | Nov. 2-10 | Cow | E-F-044-03-R | | | | | NEW A | Nov. 13-17 | | | | Cow | | E-F-044-04-R | NEW A | Nov. 13-17 | Cow | E-F-053-04-R | A | | | | | |
| | | Nov. 13-17 | Cow | E-F-044-04-R | NEW A | | | | Oct. 12-16 | Bull | E-M-049-01-R | | | | A | 53, 63 private land only | Oct. 12-16 | Either | E-E-053-P1-R | A | | | | | | | |
| | | | Nov. 13-17 | Cow | E-F-044-04-R | | | | | NEW A | Oct. 19-27 | | | | Bull | | | | | | E-M-049-02-R | A | Nov. 13-17 | Either | E-E-053-P4-R | A | |
| 44 | Nov. 13-17 | NEW Bull | E-M-044-04-R | A | 49 | Nov. 2-10 | Bull | E-M-049-03-R | A | 53, 63 private land only | Dec. 1-Jan. 31 Late | Cow | E-F-053-P5-R | B | | | | | | | | | | | | | |
| | | | | | 63 in Delta Co. only. | | | | | | | | | | | | | | | | | | | | | | |
| 45 | 44, 45, 47, 444 | Oct. 12-16 | NEW Bull | E-M-044-01-R | A | 49 | 49 Lake Co. portion only | Oct. 19-27 | Cow | E-F-049-02-R | A | 54 | 54 | Oct. 12-16 | Bull | E-M-050-01-R | A | | | | | | | | | | |
| | | | Cow | E-F-044-01-R | NEW A | | | | Nov. 2-10 | Cow | E-F-049-03-R | | | | A | Oct. 19-27 | Bull | E-M-050-02-R | A | | | | | | | | |
| | | Oct. 19-27 | Cow | E-F-044-02-R | NEW A | | | | Nov. 13-17 | Cow | E-F-049-04-R | | | | A | | Nov. 2-10 | Cow | E-F-050-02-R | B | Nov. 2-10 | Cow | E-F-054-02-R | A | | | |
| | | | Nov. 2-10 | Cow | E-F-044-03-R | | | | | NEW A | Nov. 13-17 | | | | Cow | E-F-049-04-R | | A | Nov. 2-10 | Cow | | E-F-050-03-R | B | Nov. 13-17 | Cow | E-F-054-03-R | A |
| | | Nov. 13-17 | Cow | E-F-044-04-R | NEW A | | | | 50 | 50 | Nov. 13-17 | | | | Bull | E-M-050-03-R | A | 50 private land only | Sept. 1-Jan. 31 Late | Cow | E-F-050-P5-R | B | 54 private land only | Aug. 24-Nov. 17 | Cow | E-F-054-P5-R | B |
| | | | Nov. 13-17 | Cow | E-F-044-04-R | | | | | | | | | | NEW A | Nov. 13-17 | Cow | | | | | | | | | | |
| 45 | Nov. 13-17 | NEW Bull | E-M-045-04-R | A | 50 | Nov. 13-17 | Bull | E-M-050-04-R | A | | | | | | | | | | | | | | | | | | |
| 46 | 46 private land only | Oct. 12-16 | Bull | E-M-046-01-R | A | 51 | 51 private land only | Oct. 12-16 | Bull | E-M-051-01-R | A | 55 | 55 | Oct. 12-16 | Bull | E-M-055-01-R | A | | | | | | | | | | |
| | | | Cow | E-F-046-01-R | A | | | | Oct. 19-27 | Cow | E-F-051-01-R | | | | A | Nov. 2-10 | Cow | E-F-055-02-R | A | | | | | | | | |
| | | Oct. 19-27 | Cow | E-F-046-02-R | A | | | | | Nov. 13-17 | Cow | | | | E-F-051-02-R | | A | Nov. 13-17 | Cow | E-F-055-03-R | A | | | | | | |
| | | | Nov. 2-10 | Bull | E-M-046-03-R | | | | A | | Nov. 2-10 | | | | Bull | E-M-051-03-R | A | | Nov. 13-17 | NEW Bull | E-M-055-04-R | A | | | | | |
| | | Nov. 13-17 | Cow | E-F-046-03-R | A | | | | Nov. 2-10 | Cow | | | | | E-F-051-03-R | A | Nov. 13-17 | Cow | | E-F-055-04-R | A | | | | | | |
| | | | Nov. 13-17 | Bull | E-M-046-04-R | | | | | A | Nov. 13-17 | | | | Bull | E-M-051-04-R | | A | Oct. 12-16 | Bull | E-M-056-01-R | A | | | | | |
| Nov. 13-17 | Cow | E-F-046-04-R | A | 51 private land only | Nov. 13-17 | Cow | E-F-051-04-R | A | Oct. 19-27 | Cow | | E-F-056-02-R | A | | | | | | | | | | | | | | |
| | | | | | 51 private land only | | | | | | | | | | | | | | | | | | | | | | |
| | | | | | 55 private land only | | | | | | | | | | | | | | | | | | | | | | |
| 56 | 56 private land only | Sept. 1-Jan. 31 Late | Cow | E-F-056-P5-R | B | | | | | | | | | | | | | | | | | | | | | | |
| | | | | | | | | | | | | | | | | | | | | | | | | | | | |

PRESERVE. CONSERVE. ENJOY.
LEAVE NO TRACE



Hunting is a great American pastime that helped shape many of our first public lands. **THE LEAVE NO TRACE PRINCIPLES** tell how to minimize your impact while hunting:

- 1. PLAN AHEAD AND PREPARE:** Get permission to hunt private land, respect road closures, leave gates as found.
- 2. TRAVEL AND CAMP ON DURABLE SURFACES:** Good campsites are found, not made.
- 3. DISPOSE OF WASTE PROPERLY:** Pack it in, pack it out.
- 4. LEAVE WHAT YOU FIND:** Sight-in firearms away from hunting areas, do not use signs for target practice.
- 5. MINIMIZE CAMPFIRE IMPACTS:** Use an established fire ring or fire pan, and don't put trash in the fire pit.
- 6. RESPECT WILDLIFE:** Never feed wild animals, store your camp food and trash securely.
- 7. BE CONSIDERATE TO OTHER VISITORS:** Be aware of the direction you shoot and be courteous to others you see.

The Center respects the tradition of hunting on public lands, expects hunters to abide by state game and hunting laws, and encourages hunters to adhere to the Leave No Trace ethic.
This copyrighted information was reprinted under partnership with the Leave No Trace Center for Outdoor Ethics. For more information visit: www.LNT.org

RIFLE — LIMITED LICENSES

| UNIT | VALID UNITS | DATES | SEX | HUNT CODE | LIST | UNIT | VALID UNITS | DATES | SEX | HUNT CODE | LIST | UNIT | VALID UNITS | DATES | SEX | HUNT CODE | LIST | | | |
|----------------------|---------------------------|----------------------|----------------|--------------|---------------------------|------------|------------------------|-----------------------|--------------|-----------------------------------|---|---|---------------------------|----------------------------|----------------------|--------------|--------------|--------------|--------------|---|
| 57 | 57, 58 | Oct. 12–16 | Bull | E-M-057-01-R | A | 63 | 63 | NEW Oct. 12–16 | Bull | E-M-063-01-R | A | 70 | 70 | Oct. 12–16 | Either | E-E-070-01-R | A | | | |
| | | | Cow | E-F-057-01-R | A | | | | Cow | E-F-063-01-R | A | | | | Oct. 19–27 | Cow | E-F-070-02-R | A | | |
| | | Oct. 19–27 | Bull | E-M-057-02-R | A | | | Oct. 19–27 | Cow | E-F-063-02-R | A | | | Nov. 2–10 | Cow | E-F-070-03-R | A | | | |
| | | | Cow | E-F-057-02-R | A | | | Nov. 2–10 | Cow | E-F-063-03-R | A | | | Nov. 13–17 | Either | E-E-070-04-R | A | | | |
| | | Nov. 2–10 | Bull | E-M-057-03-R | A | | | Nov. 13–17 | Bull | E-M-063-04-R | A | | | Nov. 13–17 | Cow | E-F-070-04-R | A | | | |
| | Cow | | E-F-057-03-R | A | Nov. 13–17 | | Cow | E-F-063-04-R | A | Oct. 12–16 | Either | | E-E-070-P1-R | A | | | | | | |
| | Nov. 13–17 | Bull | E-M-057-04-R | A | 53, 63 private land only | | Oct. 12–16 | Either | E-E-053-P1-R | A | Oct. 19–27 | | Cow | E-F-070-P2-R | B | | | | | |
| | | Cow | E-F-057-04-R | A | 53, #63 private land only | | Nov. 13–17 | Either | E-E-053-P4-R | A | Nov. 2–10 | | Cow | E-F-070-P3-R | B | | | | | |
| | 57, 58 private land only | Sept. 1–Jan. 31 Late | Cow | E-F-057-P5-R | B | | #63 in Delta Co. only. | Dec. 1–Jan. 31 Late | Cow | E-F-053-P5-R | B | | Nov. 13–17 | Either | E-E-070-P4-R | A | | | | |
| | 58 | see unit 57 | | | | | | | | | | | Dec. 1–15 Late | Cow | E-F-070-P5-R | B | | | | |
| 59 | 59, 581 | Oct. 12–16 | Bull | E-M-059-01-R | A | 64 | 64, 65 | Aug. 15–Nov. 17 | Cow | E-F-063-P5-R | B | 71 | 71 | Oct. 12–16 | Bull | E-M-071-01-R | A | | | |
| | | | Cow | E-F-059-01-R | A | | | | Oct. 19–27 | Cow | E-F-063-P5-R | | | | B | Nov. 13–17 | Bull | E-M-071-04-R | A | |
| | | Oct. 19–27 | Cow | E-F-059-02-R | A | | | Oct. 12–16 | Either | E-E-064-01-R | A | | | Nov. 13–17 | Cow | E-F-071-02-R | A | | | |
| | | | Cow | E-F-059-03-R | A | | | Oct. 19–27 | Cow | E-F-064-01-R | A | | | Nov. 2–10 | Cow | E-F-071-03-R | A | | | |
| | | Nov. 2–10 | Bull | E-M-059-04-R | A | | | Nov. 2–10 | Cow | E-F-064-02-R | A | | | Nov. 13–17 | Bull | E-M-071-04-R | A | | | |
| | Cow | | E-F-059-04-R | A | Nov. 13–17 | | Either | E-E-064-04-R | A | 71, 72, 73, 711 private land only | Oct. 12–16 | | Bull | E-M-071-P1-R | A | | | | | |
| | Nov. 13–17 | Either | E-E-059-P1-R | A | 64, 65 private land only | | Oct. 19–27 | Cow | E-F-064-03-R | A | Nov. 13–17 | | Bull | E-M-071-P4-R | A | | | | | |
| | | Cow | E-F-059-P5-R | B | 64 only private land only | | Nov. 2–10 | Cow | E-F-064-P3-R | B | 71, 72, 73, 711 | | Nov. 13–17 | Cow | E-F-071-P4-R | A | | | | |
| | 59, 581 private land only | Sept. 1–Jan. 31 Late | Cow | E-F-059-P5-R | B | | 65 | see unit 64 | | | | | | | | | | | | |
| | 60 | 60 | Oct. 12–16 | Bull | E-M-060-01-R | | A | 66 | 66 | Oct. 12–16 | Bull | | E-M-066-01-R | A | 72 | 72 | Oct. 12–16 | Bull | E-M-071-01-R | A |
| Cow | | | | E-F-060-01-R | A | Oct. 19–27 | Cow | | | | E-F-066-01-R | A | Nov. 13–17 | Cow | | | | E-F-072-02-R | A | |
| Oct. 19–27 | | | Cow | E-F-060-02-R | A | Oct. 19–27 | Bull | | | E-M-066-02-R | A | 72, #711 private land only | Sept. 1–30 Early | Cow | | | E-F-072-P5-R | B | | |
| | | | Cow | E-F-060-03-R | A | Nov. 2–10 | Cow | | | E-F-066-02-R | A | #711 S and W of Dolores River, within Dolores Co. | | | | | | | | |
| Nov. 2–10 | | | Either | E-E-060-04-R | A | Nov. 2–10 | Bull | | | E-M-066-03-R | A | 71, 72, 73, 711 | Oct. 12–16 | Bull | | | E-M-071-01-R | A | | |
| | | Cow | E-F-060-04-R | A | Nov. 13–17 | Cow | E-F-066-03-R | | A | Nov. 13–17 | Bull | E-M-071-04-R | A | | | | | | | |
| Nov. 13–17 | | Either | E-E-060-P1-R | A | Nov. 13–17 | Cow | E-F-066-04-R | | A | 73 | Oct. 19–27 | Cow | E-F-073-02-R | A | | | | | | |
| | | Either | E-E-060-P4-R | A | 66 private land only | Oct. 12–16 | Bull | | E-M-067-01-R | A | Nov. 2–10 | Cow | E-F-073-03-R | A | | | | | | |
| 60 private land only | | Sept. 1–Dec. 31 Late | Cow | E-F-060-P5-R | B | | | | | | Nov. 13–17 | Cow | E-F-073-04-R | A | | | | | | |
| 61 | | 61 | Oct. 1–7 Early | Either | E-E-061-E1-R | A | 67 | | 67 | Oct. 12–16 | Bull | E-M-067-01-R | A | 73 | | 73 | Oct. 12–16 | Bull | E-M-071-01-R | A |
| | Bull + | | | E-M-061-01-R | A | Oct. 19–27 | | Cow | | | E-F-067-01-R | A | Nov. 13–17 | | Cow | | | E-F-071-P1-R | A | |
| | Oct. 12–16 | | Cow | E-F-061-01-R | A | Oct. 19–27 | | Bull | | E-M-067-02-R | A | 71, 72, 73, 711 private land only | Oct. 12–16 | | Cow | | E-F-071-P1-R | A | | |
| | | | Bull + | E-M-061-02-R | A | Nov. 2–10 | | Bull | | E-M-067-03-R | A | Nov. 13–17 | Cow | | E-F-071-P4-R | | A | | | |
| | Oct. 19–27 | | Cow | E-F-061-02-R | A | Nov. 2–10 | | Cow | | E-F-067-03-R | A | #73 private land only | Sept. 1–Oct. 11 Early | | Cow | | E-F-073-P5-R | B | | |
| | | Bull + | E-M-061-03-R | A | Nov. 13–17 | Bull | | E-M-068-01-R | A | #73 S of Colo. 184 and U.S. 160. | | | | | | | | | | |
| | Nov. 2–10 | Cow | E-F-061-03-R | A | 67 private land only | Oct. 12–16 | | Bull | E-M-068-04-R | A | 74, 741 | Oct. 12–16 | Bull | | E-M-074-01-R | A | | | | |
| | | Bull + | E-M-061-04-R | A | | Oct. 19–27 | | Cow | E-F-068-02-R | A | Nov. 13–17 | Cow | E-F-074-01-R | | A | | | | | |
| | Nov. 13–17 | Cow | E-F-061-04-R | A | | Nov. 2–10 | | Cow | E-F-068-03-R | A | 74 | Oct. 19–27 | Cow | | E-F-074-02-R | A | | | | |
| | | Cow | E-F-061-04-R | A | | Nov. 13–17 | | Cow | E-F-068-04-R | A | 74 private land only | Nov. 2–10 | Cow | | E-F-074-03-R | A | | | | |
| 61 private land only | Dec. 15–Jan. 15 Late | Cow | E-F-061-P5-R | B | | | | | Nov. 13–17 | Cow | E-F-074-04-R | A | | | | | | | | |
| 62 | 62 | Oct. 12–16 | Bull | E-M-062-01-R | A | 68 | 68 | Oct. 12–16 | Bull | E-M-069-01-R | A | 74 | 74, 741 private land only | Oct. 12–16 | Bull | E-M-074-P1-R | A | | | |
| | | | Cow | E-F-062-01-R | A | | | | Oct. 19–27 | Bull | E-M-069-02-R | | | | A | Nov. 13–17 | Cow | E-F-074-P1-R | A | |
| | | Oct. 19–27 | Cow | E-F-062-02-R | A | | | Oct. 19–27 | Cow | E-F-069-02-R | A | | | 74, 741 private land only | Oct. 12–16 | Cow | E-F-074-P1-R | A | | |
| | | | Cow | E-F-062-03-R | A | | | Nov. 2–10 | Bull | E-M-069-03-R | A | | | Nov. 13–17 | Bull | E-M-074-P4-R | A | | | |
| | | Nov. 2–10 | Either | E-E-062-04-R | A | | | Nov. 13–17 | Cow | E-F-069-03-R | A | | | #74, #75 private land only | Sept. 1–Jan. 15 Late | Cow | E-F-074-P5-R | B | | |
| | Cow | | E-F-062-04-R | A | 68 private land only | | Oct. 12–16 | Bull | E-M-069-04-R | A | #74 all private lands in La Plata Co.; #75 all private lands W of Florida River and N of U.S. 160, and all private lands S of U.S. 160. | | | | | | | | | |
| | Nov. 13–17 | Either | E-E-062-P1-R | A | | | Oct. 19–27 | Cow | E-F-069-04-R | A | | | | | | | | | | |
| | | Cow | E-F-062-P2-R | B | | | Nov. 2–10 | Cow | E-F-069-P5-R | B | | | | | | | | | | |
| | 62 private land only | Nov. 2–10 | Cow | E-F-062-P3-R | B | | | | | | | | | | | | | | | |
| | | Nov. 13–17 | Either | E-E-062-P4-R | A | | | | | | | | | | | | | | | |
| | Nov. 13–17 | Cow | E-F-062-P4-R | B | | | | | | | | | | | | | | | | |



RIFLE — LIMITED LICENSES

| UNIT | VALID UNITS | DATES | SEX | HUNT CODE | LIST | UNIT | VALID UNITS | DATES | SEX | HUNT CODE | LIST | UNIT | VALID UNITS | DATES | SEX | HUNT CODE | LIST |
|------|---|----------------------|--------|--------------|------|------------|---------------------------------|----------------------|--------|--------------|------|------------|---|----------------------|--------------|--------------|------|
| 75 | 75, 751 | Oct. 12–16 | Bull | E-M-075-01-R | A | 83 | NEW 83 | Oct. 12–16 | Either | E-E-083-01-R | A | 131 | 11, 12, 13, 23, 24, 25, 26, 33, 34, 131, 211, 231 | Oct. 12–16 | Bull | E-M-011-01-R | A |
| | | Oct. 19–27 | Cow | E-F-075-02-R | A | | | Oct. 19–27 | Cow | E-F-083-02-R | A | | Oct. 12–16 | Cow | E-F-011-01-R | B | |
| | | Nov. 2–10 | Cow | E-F-075-03-R | A | | | Nov. 2–10 | Cow | E-F-083-03-R | A | | Oct. 19–27 | Cow | E-F-131-02-R | B | |
| | | Nov. 13–17 | Bull | E-M-075-04-R | A | | | Nov. 13–17 | Either | E-E-083-04-R | A | | Nov. 2–10 | Cow | E-F-131-03-R | B | |
| | | Nov. 13–17 | Cow | E-F-075-04-R | A | | | Nov. 13–17 | Cow | E-F-083-04-R | A | | Nov. 13–17 | Bull | E-M-131-04-R | A | |
| 75 | 74, 75 private land only | Sept. 1–Jan. 15 Late | Cow | E-F-074-P5-R | B | 84 | see unit 69 | Oct. 12–16 | Either | E-E-085-01-R | A | 85 | 85, 140, 851 Except Bosque del Oso SWA | Oct. 12–16 | Either | E-E-085-01-R | A |
| | | Nov. 13–17 | Cow | E-F-075-P4-R | A | | | Oct. 19–27 | Cow | E-F-085-02-R | B | | | Oct. 12–16 | Cow | E-F-085-01-R | B |
| 75 | 75, 751 private land only | Nov. 13–17 | Bull | E-M-075-P4-R | A | 85 | 85, 140, 851 private land only | Nov. 2–10 | Cow | E-F-085-03-R | B | 85 | 85, 140, 851 private land only | Nov. 2–10 | Either | E-E-085-04-R | A |
| | | Nov. 13–17 | Cow | E-F-075-P4-R | A | | | Nov. 13–17 | Cow | E-F-085-04-R | B | | | Oct. 12–16 | Either | E-E-085-P1-R | A |
| 75 | 74 all private lands in La Plata Co.; 75 all private lands W of Florida River and N of U.S. 160, and all private lands S of U.S. 160. | Nov. 13–17 | Cow | E-F-075-P4-R | A | 85 | 85, 140, 851 private land only | Oct. 12–Nov. 30 Late | Cow | E-F-085-P5-R | B | 85 | 85, 140, 851 private land only | Oct. 12–Nov. 30 Late | Cow | E-F-085-P5-R | B |
| | | Nov. 13–17 | Cow | E-F-075-P4-R | A | | | Dec. 1–31 Late | Cow | E-F-085-P6-R | B | | | Dec. 1–31 Late | Cow | E-F-085-P6-R | B |
| 76 | 76 | Oct. 1–7 Early | Bull | E-M-076-E1-R | A | 86 | 86, 691, 861 | Jan. 1–31 Late | Cow | E-F-085-L1-R | B | 86 | 86, 691, 861 private land only | Oct. 12–16 | Either | E-E-086-01-R | A |
| | | Oct. 12–16 | Bull | E-M-076-01-R | A | | | Oct. 12–16 | Either | E-E-086-01-R | A | | | Oct. 19–27 | Cow | E-F-086-02-R | B |
| | | Oct. 19–27 | Bull | E-M-076-02-R | A | | | Oct. 19–27 | Cow | E-F-086-02-R | B | | | Nov. 2–10 | Cow | E-F-086-03-R | B |
| | | Nov. 2–10 | Cow | E-F-076-02-R | A | | | Nov. 2–10 | Cow | E-F-086-03-R | B | | | Nov. 13–17 | Either | E-E-086-04-R | A |
| | | Nov. 13–17 | Bull | E-M-076-03-R | A | | | Nov. 13–17 | Cow | E-F-086-04-R | B | | | Nov. 13–17 | Either | E-E-086-04-R | A |
| 77 | 77, 78, 771 | Oct. 12–16 | Bull | E-M-077-01-R | A | 86 | 86, 691, 861 private land only | Sept. 1–Jan. 31 Late | Cow | E-F-086-P5-R | B | 86 | 86, 691, 861 private land only | Oct. 12–16 | Either | E-E-086-P1-R | A |
| | | Oct. 12–16 | Cow | E-F-077-01-R | A | | | Oct. 12–16 | Either | E-E-086-P1-R | A | | | Oct. 12–16 | Either | E-E-086-P1-R | A |
| | | Oct. 19–27 | Cow | E-F-077-02-R | A | | | Oct. 19–27 | Cow | E-F-086-P5-R | B | | | Oct. 19–27 | Cow | E-F-086-P5-R | B |
| | | Nov. 2–10 | Cow | E-F-077-03-R | A | | | Nov. 2–10 | Cow | E-F-086-P5-R | B | | | Nov. 2–10 | Cow | E-F-086-P5-R | B |
| | | Nov. 13–17 | Bull | E-M-077-04-R | A | | | Nov. 13–17 | Cow | E-F-086-P5-R | B | | | Nov. 13–17 | Bull | E-M-104-01-R | A |
| 77 | 77, 78, 771 private land only | Oct. 12–16 | Bull | E-M-077-P1-R | A | 104 Plains | 104 | Oct. 12–16 | Bull | E-M-104-01-R | A | 104 Plains | 104 | Oct. 12–16 | Bull | E-M-104-01-R | A |
| | | Oct. 12–16 | Cow | E-F-077-P1-R | A | | | Oct. 19–27 | Bull | E-M-104-02-R | A | | | Oct. 19–27 | Bull | E-M-104-02-R | A |
| | | Nov. 13–17 | Bull | E-M-077-P4-R | A | | | Nov. 2–10 | Bull | E-M-104-03-R | A | | | Nov. 2–10 | Bull | E-M-104-03-R | A |
| | | Nov. 13–17 | Cow | E-F-077-P4-R | A | | | Nov. 13–17 | Bull | E-M-104-04-R | A | | | Nov. 13–17 | Bull | E-M-104-04-R | A |
| | | Sept. 1–30 Early | Cow | E-F-077-P5-R | B | | | Sept. 1–Jan. 31 Late | Cow | E-F-104-P5-R | B | | | Sept. 1–Jan. 31 Late | Cow | E-F-104-P5-R | B |
| 78 | see unit 77 | Oct. 12–16 | Bull | E-M-079-01-R | A | 105 Plains | 104, 105, 106 private land only | Sept. 1–Jan. 31 Late | Cow | E-F-104-P5-R | B | 105 Plains | 104, 105, 106 private land only | Sept. 1–Jan. 31 Late | Cow | E-F-104-P5-R | B |
| | | Oct. 12–16 | Cow | E-F-079-01-R | A | | | Sept. 1–Jan. 31 Late | Cow | E-F-104-P5-R | B | | | Sept. 1–Jan. 31 Late | Cow | E-F-104-P5-R | B |
| | | Oct. 19–27 | Bull | E-M-079-02-R | A | | | Sept. 1–Jan. 31 Late | Cow | E-F-104-P5-R | B | | | Sept. 1–Jan. 31 Late | Cow | E-F-104-P5-R | B |
| | | Nov. 2–10 | Cow | E-F-079-02-R | A | | | Sept. 1–Jan. 31 Late | Cow | E-F-104-P5-R | B | | | Sept. 1–Jan. 31 Late | Cow | E-F-104-P5-R | B |
| | | Nov. 13–17 | Bull | E-M-079-03-R | A | | | Sept. 1–Jan. 31 Late | Cow | E-F-104-P5-R | B | | | Sept. 1–Jan. 31 Late | Cow | E-F-104-P5-R | B |
| 79 | 79 | Nov. 2–10 | Cow | E-F-079-03-R | A | 106 Plains | 104, 105, 106 private land only | Sept. 1–Jan. 31 Late | Cow | E-F-104-P5-R | B | 106 Plains | 104, 105, 106 private land only | Sept. 1–Jan. 31 Late | Cow | E-F-104-P5-R | B |
| | | Nov. 13–17 | Cow | E-F-079-04-R | A | | | Sept. 1–Jan. 31 Late | Cow | E-F-104-P5-R | B | | | Sept. 1–Jan. 31 Late | Cow | E-F-104-P5-R | B |
| | | Oct. 12–16 | Bull | E-M-080-01-R | A | | | Sept. 1–Jan. 31 Late | Cow | E-F-104-P5-R | B | | | Sept. 1–Jan. 31 Late | Cow | E-F-104-P5-R | B |
| | | Nov. 13–17 | Cow | E-M-080-04-R | A | | | Sept. 1–Jan. 31 Late | Cow | E-F-104-P5-R | B | | | Sept. 1–Jan. 31 Late | Cow | E-F-104-P5-R | B |
| | | Oct. 19–27 | Cow | E-F-080-02-R | A | | | Sept. 1–Jan. 31 Late | Cow | E-F-104-P5-R | B | | | Sept. 1–Jan. 31 Late | Cow | E-F-104-P5-R | B |
| 80 | 80 | Nov. 2–10 | Cow | E-F-080-03-R | A | 128 Plains | 128 | Sept. 1–Jan. 31 Late | Cow | E-F-128-L1-R | C | 128 Plains | 128 | Sept. 1–Jan. 31 Late | Cow | E-F-128-L1-R | C |
| | | Nov. 13–17 | Cow | E-F-080-04-R | A | | | Sept. 1–Jan. 31 Late | Cow | E-F-128-L1-R | C | | | Sept. 1–Jan. 31 Late | Cow | E-F-128-L1-R | C |
| | | Oct. 12–16 | Bull | E-M-080-01-R | A | | | Sept. 1–Jan. 31 Late | Cow | E-F-128-L1-R | C | | | Sept. 1–Jan. 31 Late | Cow | E-F-128-L1-R | C |
| | | Nov. 13–17 | Cow | E-M-080-04-R | A | | | Sept. 1–Jan. 31 Late | Cow | E-F-128-L1-R | C | | | Sept. 1–Jan. 31 Late | Cow | E-F-128-L1-R | C |
| | | Oct. 19–27 | Cow | E-F-080-02-R | A | | | Sept. 1–Jan. 31 Late | Cow | E-F-128-L1-R | C | | | Sept. 1–Jan. 31 Late | Cow | E-F-128-L1-R | C |
| 80 | 80 private land only | Sept. 1–Jan. 31 Late | Cow | E-F-080-P5-R | B | 128 Plains | 128 | Sept. 1–Jan. 31 Late | Cow | E-F-128-L1-R | C | 128 Plains | 128 | Sept. 1–Jan. 31 Late | Cow | E-F-128-L1-R | C |
| | | Oct. 12–16 | Bull | E-M-080-01-R | A | | | Sept. 1–Jan. 31 Late | Cow | E-F-128-L1-R | C | | | Sept. 1–Jan. 31 Late | Cow | E-F-128-L1-R | C |
| | | Nov. 13–17 | Bull | E-M-080-04-R | A | | | Sept. 1–Jan. 31 Late | Cow | E-F-128-L1-R | C | | | Sept. 1–Jan. 31 Late | Cow | E-F-128-L1-R | C |
| | | Oct. 19–27 | Cow | E-F-081-02-R | A | | | Sept. 1–Jan. 31 Late | Cow | E-F-128-L1-R | C | | | Sept. 1–Jan. 31 Late | Cow | E-F-128-L1-R | C |
| | | Nov. 2–10 | Cow | E-F-081-03-R | A | | | Sept. 1–Jan. 31 Late | Cow | E-F-128-L1-R | C | | | Sept. 1–Jan. 31 Late | Cow | E-F-128-L1-R | C |
| 81 | 81 | Nov. 13–17 | Cow | E-F-081-04-R | A | 128 Plains | 128 | Sept. 1–Jan. 31 Late | Cow | E-F-128-L1-R | C | 128 Plains | 128 | Sept. 1–Jan. 31 Late | Cow | E-F-128-L1-R | C |
| | | Oct. 12–16 | Bull | E-M-080-01-R | A | | | Sept. 1–Jan. 31 Late | Cow | E-F-128-L1-R | C | | | Sept. 1–Jan. 31 Late | Cow | E-F-128-L1-R | C |
| | | Nov. 13–17 | Bull | E-M-080-04-R | A | | | Sept. 1–Jan. 31 Late | Cow | E-F-128-L1-R | C | | | Sept. 1–Jan. 31 Late | Cow | E-F-128-L1-R | C |
| | | Oct. 19–27 | Cow | E-F-081-02-R | A | | | Sept. 1–Jan. 31 Late | Cow | E-F-128-L1-R | C | | | Sept. 1–Jan. 31 Late | Cow | E-F-128-L1-R | C |
| | | Nov. 2–10 | Cow | E-F-081-03-R | A | | | Sept. 1–Jan. 31 Late | Cow | E-F-128-L1-R | C | | | Sept. 1–Jan. 31 Late | Cow | E-F-128-L1-R | C |
| 81 | 81 private land only | Nov. 13–17 | Cow | E-F-081-04-R | A | 128 Plains | 128 | Sept. 1–Jan. 31 Late | Cow | E-F-128-L1-R | C | 128 Plains | 128 | Sept. 1–Jan. 31 Late | Cow | E-F-128-L1-R | C |
| | | Sept. 1–Jan. 31 Late | Cow | E-F-081-P5-R | B | | | Sept. 1–Jan. 31 Late | Cow | E-F-128-L1-R | C | | | Sept. 1–Jan. 31 Late | Cow | E-F-128-L1-R | C |
| | | Oct. 12–16 | Either | E-E-082-01-R | A | | | Sept. 1–Jan. 31 Late | Cow | E-F-128-L1-R | C | | | Sept. 1–Jan. 31 Late | Cow | E-F-128-L1-R | C |
| | | Oct. 12–16 | Cow | E-F-082-01-R | B | | | Sept. 1–Jan. 31 Late | Cow | E-F-128-L1-R | C | | | Sept. 1–Jan. 31 Late | Cow | E-F-128-L1-R | C |
| | | Oct. 19–27 | Cow | E-F-082-02-R | B | | | Sept. 1–Jan. 31 Late | Cow | E-F-128-L1-R | C | | | Sept. 1–Jan. 31 Late | Cow | E-F-128-L1-R | C |
| 82 | 82 | Nov. 2–10 | Cow | E-F-082-03-R | B | 128 Plains | 128 | Sept. 1–Jan. 31 Late | Cow | E-F-128-L1-R | C | 128 Plains | 128 | Sept. 1–Jan. 31 Late | Cow | E-F-128-L1-R | C |
| | | Nov. 2–10 | Cow | E-F-082-03-R | B | | | Sept. 1–Jan. 31 Late | Cow | E-F-128-L1-R | C | | | Sept. 1–Jan. 31 Late | Cow | E-F-128-L1-R | C |
| | | Nov. 2–10 | Cow | E-F-082-03-R | B | | | Sept. 1–Jan. 31 Late | Cow | E-F-128-L1-R | C | | | Sept. 1–Jan. 31 Late | Cow | E-F-128-L1-R | C |
| | | Nov. 13–17 | Either | E-E-082-04-R | A | | | Sept. 1–Jan. 31 Late | Cow | E-F-128-L1-R | C | | | Sept. 1–Jan. 31 Late | Cow | E-F-128-L1-R | C |
| | | Nov. 13–17 | Cow | E-F-082-04-R | B | | | Sept. 1–Jan. 31 Late | Cow | E-F-128-L1-R | C | | | Sept. 1–Jan. 31 Late | Cow | E-F-128-L1-R | C |

Get dialed in.



Find a shooting or archery range for sight-in on our interactive map:
cpw.state.co.us/bg/rifleranges

RIFLE — LIMITED LICENSES


| UNIT | VALID UNITS | DATES | SEX | HUNT CODE | LIST | UNIT | VALID UNITS | DATES | SEX | HUNT CODE | LIST | UNIT | VALID UNITS | DATES | SEX | HUNT CODE | LIST | | | | | | | | |
|-----------------------|---|------------------------|--------------|--------------|------------|--|------------------------|---|---|--------------|--------------|--------------|--|---------------------------|--------------|-------------------------------|---------------------------|---------------------|--------------------------------|----------------|--------------|--------------|---|--|--|
| 171 | 6, 16, 17, 161, 171 | Oct. 12-16 | Either | E-E-006-01-R | A | 214 | 3, 4, 5, 214, 301, 441 | Oct. 12-16 | Bull | E-M-003-01-R | A | 371 | 371 | Oct. 12-16 | Either | E-E-371-01-R | A | | | | | | | | |
| | | Oct. 19-27 | Cow | E-F-006-01-R | B | | | Oct. 19-27 | Cow | E-F-003-01-R | B | | | Oct. 19-27 | Cow | E-F-371-01-R | B | | | | | | | | |
| | | Nov. 2-10 | Cow | E-F-006-02-R | B | | | Nov. 2-10 | Cow | E-F-214-02-R | B | | | Nov. 2-10 | Cow | E-F-371-02-R | B | | | | | | | | |
| | Nov. 13-17 | Cow | E-F-017-03-R | B | Nov. 2-10 | | | Cow | E-F-214-03-R | B | Nov. 13-17 | | | Either | E-E-371-03-R | A | | | | | | | | | |
| | Nov. 13-17 | Cow | E-F-017-04-R | B | Nov. 13-17 | | | Bull | E-M-214-04-R | A | Nov. 13-17 | | | Cow | E-F-371-04-R | B | | | | | | | | | |
| | 171 | Nov. 13-17 | Either | E-E-171-04-R | A | | | 214 Landowner permission is advisable before applying. Most land is private. | | | | | | | | | | | | | | | | | |
| | 6, 16, 17, 161, 171 private land only | Oct. 12-16 | Either | E-E-006-P1-R | A | | | 3, 4, 5, 214, 301, 441 | Oct. 12-16 | Either | E-E-003-P1-R | | | A | 391 | 371 private land only | Oct. 12-16 | Either | E-E-371-P1-R | A | | | | | |
| | | Oct. 19-27 | Cow | E-F-006-P2-R | B | | | Oct. 19-Nov. 30 Late | Cow | E-F-003-P5-R | B | | | Nov. 13-17 | | | Either | E-E-371-P4-R | A | | | | | | |
| | | Aug. 15-Sept. 30 Early | Cow | E-F-006-P5-R | B | | | 14, 214, 441 private land only | Dec. 1-31 Late | Cow | E-F-014-P5-R | | | B | | | Sept. 1-Jan. 31 Late | Cow | E-F-371-P5-R | B | | | | | |
| | 171 private land only | Nov. 2-10 | Cow | E-F-171-P3-R | B | | | 231 | 11, 12, 13, 23, 24, 25, 26, 33, 34, 131, 211, 231 | Oct. 12-16 | Bull | | | E-M-011-01-R | | | A | Nov. 23-Dec. 1 Late | Cow | E-F-371-L1-R | B | | | | |
| Nov. 13-17 | Cow | E-F-171-P4-R | B | Oct. 19-27 | Cow | E-F-231-02-R | B | | | Oct. 12-16 | Bull | E-M-391-01-R | A | | | | | | | | | | | | |
| 18, 181 | Oct. 12-16 | Either | E-E-018-01-R | A | Nov. 2-10 | Cow | E-F-231-03-R | | | B | Oct. 19-27 | Bull | E-M-391-02-R | A | | | | | | | | | | | |
| 181 | Oct. 19-27 | Cow | E-F-018-01-R | B | Nov. 13-17 | Bull | E-M-231-04-R | | | A | Nov. 2-10 | Bull | E-M-391-03-R | A | | | | | | | | | | | |
| 181 | Nov. 13-17 | Either | E-E-018-04-R | A | Nov. 13-17 | Cow | E-F-231-04-R | | | B | Nov. 13-17 | Bull | E-M-391-04-R | A | | | | | | | | | | | |
| 181 | Oct. 19-27 | Cow | E-F-181-02-R | B | 331 | 11, 12, 13, 23, 24, 33, 131, 211, 231 | Oct. 12-16 | | | Cow | E-F-011-01-R | B | 39, 391 Private land only in Jefferson Co. portion of 39 and private land only in 391. Landowner permission is advisable before applying. | | | | | | | | | | | | |
| 181 | Nov. 2-10 | Cow | E-F-181-03-R | B | | | Oct. 19-27 | | | Cow | E-F-231-02-R | B | 411 | 41, 42, 52, 411, 421, 521 | | | Oct. 12-16 | Bull | E-M-041-01-R | A | | | | | |
| 181 | Nov. 13-17 | Cow | E-F-181-04-R | B | | | Nov. 2-10 | | | Cow | E-F-231-03-R | B | | | Nov. 13-17 | Cow | E-F-041-01-R | B | | | | | | | |
| 181 private land only | Sept. 1-Jan. 31 Late | Cow | E-F-181-P5-R | B | | | Nov. 13-17 | | | Bull | E-M-231-04-R | A | | | Oct. 19-27 | Cow | E-F-411-02-R | B | | | | | | | |
| 181 | Nov. 23-Dec. 1 Late | Cow | E-F-181-L1-R | B | | | Nov. 13-17 | | | Cow | E-F-231-04-R | B | | | Nov. 2-10 | Cow | E-F-411-03-R | B | | | | | | | |
| 191 | 191 | Oct. 12-16 | Bull | E-M-191-01-R | | | A | 301 | 3, 4, 5, 214, 301, 441 | Oct. 12-16 | Bull | E-M-003-01-R | | | A | 421 | 41, 42, 52, 411, 421, 521 | Oct. 12-16 | Bull | E-M-041-01-R | A | | | | |
| | | Oct. 19-27 | Bull | E-M-191-02-R | | | A | | | Oct. 19-27 | Cow | E-F-003-01-R | | | B | | | Oct. 19-27 | Cow | E-F-421-02-R | B | | | | |
| | | Nov. 2-10 | Bull | E-M-191-03-R | | | A | | | Oct. 19-27 | Cow | E-F-003-02-R | | | B | | | Nov. 2-10 | Cow | E-F-421-03-R | B | | | | |
| | | Nov. 2-10 | Cow | E-F-191-03-R | | | A | | | Nov. 2-10 | Cow | E-F-003-03-R | | | B | | | Nov. 13-17 | Cow | E-F-421-04-R | B | | | | |
| | | Nov. 13-17 | Bull | E-M-191-04-R | | | A | | | Nov. 13-17 | Bull | E-M-003-04-R | | | A | | | Oct. 12-16 | Either | E-E-041-P1-R | A | | | | |
| | 191 private land only | Sept. 1-Jan. 31 Late | Cow | E-F-191-P5-R | B | 3, 301 | Nov. 2-10 | | | Cow | E-F-003-03-R | B | | | 191 | | | Nov. 13-17 | Either | E-E-041-P4-R | A | | | | |
| | 191 | Nov. 13-17 | Cow | E-F-191-04-R | A | 3, 4, 5, 301, 441 | Nov. 13-17 | | | Cow | E-F-003-04-R | B | 191 private land only | Sept. 1-Jan. 31 Late | Cow | | | E-F-411-P5-R | B | | | | | | |
| | 191 | Nov. 30-Dec. 11 Late | Cow | E-F-191-L1-R | A | 3, 4, 5, 214, 301, 441 private land only | Oct. 12-16 | | | Either | E-E-003-P1-R | A | 441 | 3, 4, 5, 214, 301, 441 | Oct. 12-16 | | | Bull | E-M-003-01-R | A | | | | | |
| | 201 | Oct. 1-11 Early | Either + | E-E-201-E1-R | A | Oct. 19-27 | Either | | | E-E-231-P2-R | A | Oct. 12-16 | | | Cow | | | E-F-003-01-R | B | | | | | | |
| | | Oct. 12-16 | Cow | E-F-201-01-R | B | Nov. 2-10 | Either | | | E-E-231-P3-R | A | Oct. 19-27 | | | Cow | | | E-F-003-02-R | B | Oct. 19-27 | Cow | E-F-004-02-R | B | | |
| Oct. 19-27 | | Cow | E-F-201-02-R | B | Nov. 13-17 | Either | E-E-231-P4-R | A | Nov. 2-10 | Cow | E-F-003-03-R | B | | | Nov. 2-10 | Cow | E-F-004-03-R | B | | | | | | | |
| Nov. 2-10 | | Cow | E-F-201-03-R | B | 361 | 35, 36, 361 | Oct. 12-16 | Either | E-E-035-01-R | A | Nov. 13-17 | Either | | | E-E-035-01-R | A | Nov. 13-17 | Bull | E-M-004-04-R | A | | | | | |
| Nov. 13-17 | | Cow | E-F-201-04-R | B | | | Oct. 19-27 | Cow | E-F-036-02-R | NEW | Nov. 2-10 | Cow | | | E-F-036-03-R | NEW | Oct. 12-16 | Either | E-E-003-P1-R | A | | | | | |
| 2, 201 | Dec. 1-31 Late | Cow | E-F-002-L1-R | B | | | Nov. 2-10 | Cow | E-F-036-03-R | NEW | Nov. 13-17 | Either | | | E-E-036-04-R | A | Oct. 19-Nov. 30 Late | Cow | E-F-003-P5-R | B | | | | | |
| 211 | 11, 12, 13, 23, 24, 25, 26, 33, 34, 131, 211, 231 | Oct. 12-16 | Bull | E-M-011-01-R | | | A | Nov. 13-17 | Bull | E-M-003-04-R | A | Nov. 13-17 | | | Cow | E-F-036-04-R | NEW | 211 | 14, 214, 441 private land only | Dec. 1-31 Late | Cow | E-F-014-P5-R | B | | |
| | | Oct. 12-16 | Cow | E-F-011-01-R | | | B | 36, 361 | Nov. 13-17 | Either | E-E-036-04-R | A | | | 361 | 35, 36, 361 private land only | Oct. 12-16 | | | Either | E-E-035-P1-R | A | | | |
| | | Oct. 19-27 | Cow | E-F-011-02-R | | | B | 36, 361 private land only | Oct. 12-16 | Either | E-E-035-P1-R | A | | | | | Aug. 15-Jan. 15 Late | | | Cow | E-F-036-P5-R | B | | | |
| | | Nov. 2-10 | Cow | E-F-011-03-R | | | B | 361 | Nov. 30-Dec. 8 Late | Cow | E-F-361-L1-R | NEW | Nov. 30-Dec. 8 Late | Cow | | | E-F-361-L1-R | | | NEW | | | | | |
| | | Nov. 13-17 | Bull | E-M-011-04-R | | | A | | | | | | | | | | | | | | | | | | |
| | 11, 12, 13, 23, 24, 25, 26, 33, 34, 131, 211, 231 | Oct. 12-16 | Either | E-E-011-P1-R | | | A | | | | | | | | | | | | | | | | | | |
| | 11, 12, 13, 23, 24, 25, 26, 33, 34, 131, 211, 231 | Oct. 12-16 | Either | E-E-011-P1-R | | | A | | | | | | | | | | | | | | | | | | |
| | 11, 12, 13, 23, 24, 211 private land only | Oct. 1-Nov. 30 Late | Cow | E-F-011-P5-R | B | | | | | | | | | | | | | | | | | | | | |
| | 211 | Dec. 1-31 Late | Cow | E-F-211-L1-R | B | | | | | | | | | | | | | | | | | | | | |



LEARN MORE ONLINE

PRONGHORN

ARCHERY, MUZZLELOADER, RIFLE



Pronghorn buck © Vic Schendel

Archery buck and doe pronghorn licenses are available by drawing and over the counter. All muzzleloading and rifle pronghorn licenses are limited, available through the draw only.

PRONGHORN SEASON DATES

- ▶ **ARCHERY** **AUG. 15–SEPT. 20***
- ▶ **MUZZLELOADER** **SEPT. 21–29**
- ▶ **RIFLE** **OCT. 5–11***

Check hunt code tables for early and late rifle season dates for certain hunts, pages 51–52

*unless otherwise noted in the brochure tables

ATTENTION HUNTERS:

MOST LAND IS PRIVATE EAST OF I-25, IN MANY PRONGHORN HUNTING AREAS.

Landowner permission is advisable before applying for the following units, as most land is private in: 9, 104, 110, 112, 116, 120, 128, 129, 130, 132, 136, 137 and 214.

NEED TO KNOW

▶ **NEW** **ALL BIG GAME SPECIES, EXCEPT FOR MOOSE, ROCKY MOUNTAIN BIGHORN SHEEP AND MOUNTAIN GOAT, NO LONGER HAVE A PREFERENCE POINT FEE:** Hunters who are unsuccessful in drawing their first choice hunt, or if they apply for a preference point hunt code as their first choice, can gain a preference point without paying a preference point fee for deer, elk, pronghorn and bear.

▶ **NEW** **RANCHING FOR WILDLIFE HUNT CODE CHANGES:** Be sure to check the hunt table carefully for multiple changes to RFW properties, hunt codes and season dates. See page 50.

▶ **NEW** **GMU 55 NOW PART OF GMU 551 FOR ARCHERY PRONGHORN HUNTING:** Season dates are Aug. 15–Sept. 20 for buck hunting. See page 50.

▶ **NEW** **GMU 142 NOW HAS ITS OWN HUNT CODE FOR MUZZLELOADER PRONGHORN SEASON:** GMU 142 now has one buck hunt and one doe hunt, Sept. 21–29, for 2019. See page 51.

▶ **NEW** **GMU 10 NOW OPEN FOR RIFLE PRONGHORN BUCK HUNTS:** The regular season runs Oct. 5–11, and the private-land-only season runs Sept. 28–Oct. 13. See page 51.

▶ **NEW** **GMU 12 ADDED TO GMU 23 FOR PRIVATE-LAND-ONLY HUNTS:** GMUs 12 and 23 have one private-land-only buck hunt and one private-land-only doe hunt, Sept. 28–Oct. 13, for 2019. See page 51.

▶ **NEW** **NEW LATE-SEASON PRIVATE-LAND-ONLY RIFLE PRONGHORN HUNTS IN UNITS 136/143 & 137/138/144:** Season dates are Dec. 1–31 for doe hunts in these units. See page 52.

▶ **ARCHERY.** Only legal hand-held bows are allowed in archery season. See page 13.

▶ **MUZZLELOADING.** Only legal muzzleloading rifles and smoothbore muskets are allowed in muzzleloading season. See page 13.

HOW TO GET MORE THAN ONE PRONGHORN LICENSE

ATTENTION: You may submit **ONLY ONE** application per species each year. Additional licenses for the same species must be obtained as leftovers, over the counter or special licenses issued by CPW. Hunt tables on the following pages show whether each pronghorn license is List A, B or C.

| | | |
|--|--------------------------------|---|
| GET 1 LICENSE LIST A | A | <ul style="list-style-type: none"> ▶ Check the hunt tables for List A licenses ▶ Available at CPW locations, online or by phone: Over-the-counter archery licenses (<i>map, page 49</i>) |
| GET UP TO 2 LIST B | A+B or B+B | <ul style="list-style-type: none"> ▶ Private-land-only licenses ▶ Doe licenses for units: 105, 106, 107, 109, 110, 111, 112, 113, 114, 115, 116, 117, 118, 119, 120, 121, 122, 123, 124, 125, 126, 127, 128, 129, 130, 132, 133, 134, 135, 136, 137, 138, 139, 140, 141, 142, 143, 144, 145, 146 or 147 — <i>Ranching for Wildlife properties within these units are excluded</i> |
| GET ANY NUMBER LIST C IN ADDITION TO ANY LIST A OR B LICENSES | A+B+C+C... / B+B+C+C... | <ul style="list-style-type: none"> ▶ CPW auction or raffle licenses ▶ Game-damage, special population-management or disease-management licenses ▶ Youth outreach licenses ▶ Ranching for Wildlife licenses held for youths or hunters with mobility impairments ▶ One TIPs reward program license a year |

HOW TO GET THEM:

- ▶ **LIST A & B:** You may purchase **ONE** through the draw, or **ONE** or **BOTH** as leftover licenses, at authorized sales agents, CPW locations or online while supplies last.
- ▶ **LIST C:** These are issued by CPW locations when available, unless otherwise noted above.

PREFERENCE POINTS

To apply for a point, enter **A-P-999-99-P** as your first-choice hunt code on your application. You can gain a preference point as a first choice on your application to use another year. You can use your second through fourth choices on the same application to apply for a license. Submit only one application per species, per year.

NEW All big game species, except for moose, Rocky Mountain bighorn sheep and mountain goat, no longer have a preference point fee. The application fee, \$10 Habitat Stamp and qualifying licenses are nonrefundable. For more, see “How Preference Points Work” on page 18.

DEFINITIONS

- ▶ **SPECIES IDENTIFICATION.** See page 10.
- ▶ **EITHER:** A legal buck or doe.
- ▶ **BUCK:** A male animal with horns at least 5 inches long from skull to tip, excluding a prong or point between the base and tip. Bucks have a black cheek patch.
- ▶ **DOE:** A female has horns that are less than 5 inches and no black cheek patch. Young bucks do have a black cheek patch; those with horns less than 5 inches long are also in this category. Fawns of Either are considered does.

TIPS FOR SAFELY HANDLING GAME MEAT

- Most of the time, properly handled and prepared game meat poses no greater risk than domestic meat of causing or carrying disease that could make humans sick. Hunters are encouraged to contact their local public health department or CPW office for information on wildlife diseases where they plan to hunt. Public health officials recommend the following precautions when handling and preparing game meat:
1. Do not handle animals that are obviously sick or found dead. Report sick or dead animals you find to a CPW office near you.
 2. Keep game cool, clean and dry.
 3. Do not eat, drink or smoke while dressing game.
 4. Use disposable gloves when cleaning game.
 5. Wash your hands with soap and water or use alcohol wipes after dressing game.
 6. Clean all tools and surfaces immediately after use. Use hot soapy water, then disinfect with a 10 percent chlorine bleach solution.
 7. Cook game meat to an internal temperature of at least 165° F to kill disease organisms and parasites. Juices from adequately cooked game meat should be clear.
 8. Do not eat any raw portions of wild game.
 9. Do not feed raw wild game to domestic pets.

OVER-THE-COUNTER LICENSES — PRONGHORN — ARCHERY

ATTENTION HUNTERS IN GMUS 8, 19, 20, 29, 38 & 191: Areas in these units were affected by the 2013 floods, including damage to motorized access routes. Find road and trail closure updates at www.fs.usda.gov/goto/arp/hunting.

Licenses are unlimited in number and available over the counter, **ON SALE AT 9 A.M. AUG. 8.**

These **ARE NOT** available through the draw.

SEASON DATES:
Aug. 15–Sept. 20

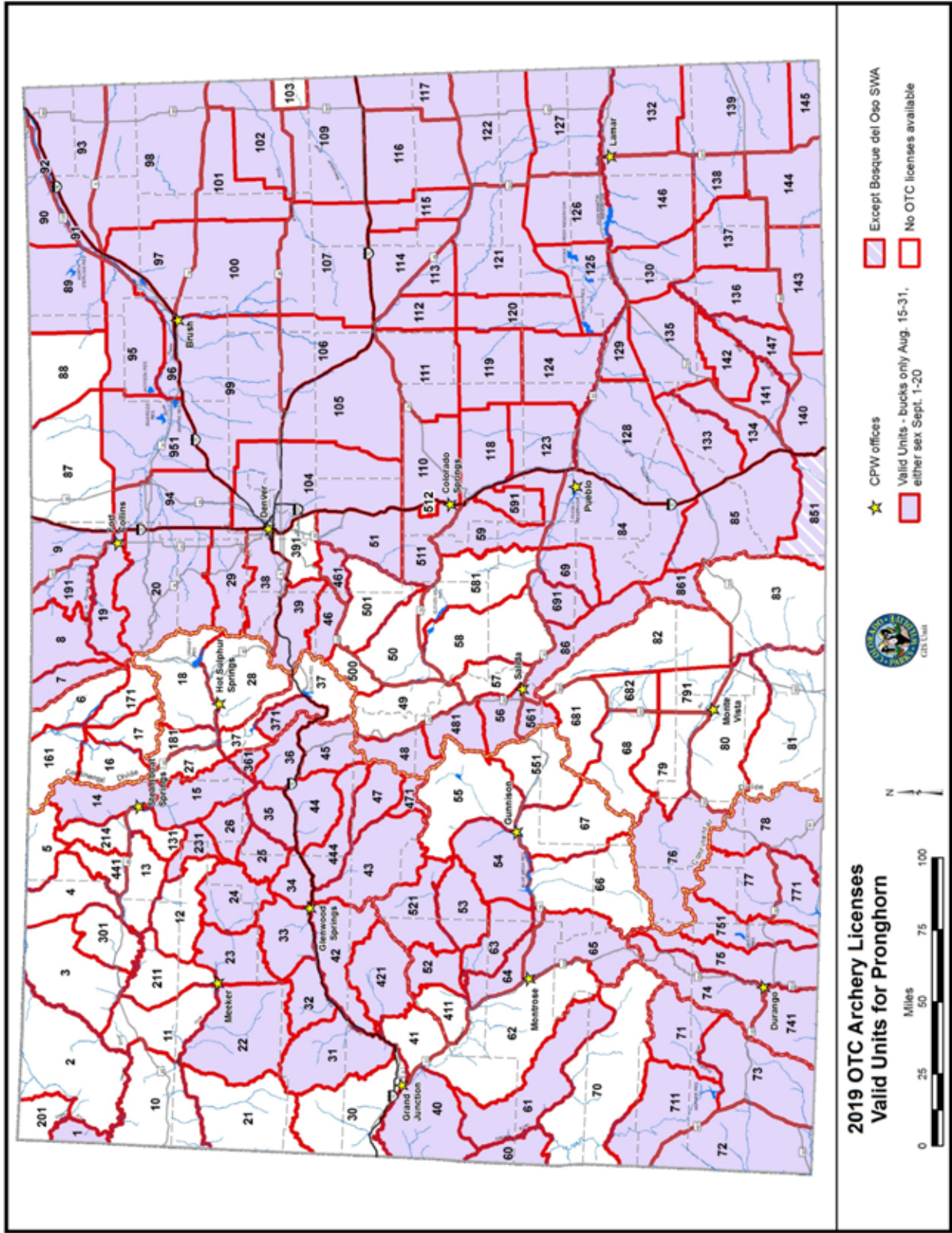
These are either-sex licenses. Hunting is for bucks only from Aug. 15–31. If you do not harvest a buck during that time, you can hunt either sex from Sept. 1–20.

LIST: A

METHOD: Only legal-handheld bows are allowed in archery season.

VALID UNITS:

- 1, 7, 8, 9, 14, 15, 19, 20, 22,
- 23, 24, 25, 26, 29, 31, 32, 33,
- 34, 35, 36, 38, 39, 40, 42, 43,
- 44, 45, 46, 47, 48, 51, 52, 53,
- 54, 56, 59, 60, 61, 63, 64, 65,
- 69, 71, 72, 73, 74, 75, 76, 77,
- 78, 84, 85, 86, 89, 90, 91, 92,
- 93, 94, 95, 96, 97, 98, 99,
- 100, 101, 102, 104, 105, 106,
- 107, 109, 110, 111, 112, 113,
- 114, 115, 116, 117, 118, 119,
- 120, 121, 122, 123, 124, 125,
- 126, 127, 128, 129, 130, 132,
- 133, 134, 135, 136, 137, 138,
- 139, 140, 141, 142, 143, 144,
- 145, 146, 147, 191, 231, 361,
- 371, 421, 444, 461, 471, 481,
- 511, 521, 561, 591, 691, 711,
- 741, 751, 771, 851 except
on Bosque del Oso SWA,
861, 951



GAME MANAGEMENT UNIT MAP: These map boundaries are only approximate. Maps are provided as an aid for purchasing the correct license for a unit. They are **NOT** to be used in the field as an indicator of unit boundaries. See the unit descriptions on pages 61–64 for specific hunting boundaries.

RANCHING FOR WILDLIFE — LIMITED LICENSES

CHECK THE TABLE CAREFULLY FOR CHANGES TO RFW HUNT CODES.

Colorado residents only. Hunting rules differ for every ranch. All legal methods of take are permitted, except when specifically restricted.

Read ranch rules at cpw.state.co.us/rfw before applying.

| RANCH/HUNTS | DATES | SEX | HUNT CODE | LIST |
|--|----------------|------|--------------|------|
| NEW AGNER MOUNTAIN RANCH 4, 214, 301, 441 | Sept. 11–15 | Buck | A-M-441-W1-R | A |
| | | Doe | A-F-441-W1-R | A |
| BLUE SAGE RANCH 3, 4, 214, 301, 441 | Sept. 21–30 | Buck | A-M-214-W2-R | A |
| | Nov. 16–20 | Doe | A-F-214-W2-R | A |
| | Nov. 30–Dec. 4 | | A-F-214-W2-R | A |
| BORD GULCH RANCH 3, 301 | Oct. 5–14 | Buck | A-M-003-W2-R | A |
| | Sept. 18–22 | Doe | A-F-003-W2-R | A |
| NEW BUCK MOUNTAIN RANCH 3, 4, 301 | Sept. 25–29 | Buck | A-M-003-W1-R | A |
| | | Doe | A-F-003-W1-R | A |

| RANCH/HUNTS | DATES | SEX | HUNT CODE | LIST |
|--|------------|--------|--------------|------|
| ELK SPRINGS RANCH 11 | Aug. 15–19 | Buck | A-M-011-W2-R | A |
| | | Doe | A-F-011-W2-R | A |
| FOUR MILE RANCH 3, 4 | Oct. 5–14 | Buck | A-M-004-W2-R | A |
| | Oct. 5–9 | Doe | A-F-004-W2-R | A |
| KIOWA CREEK RANCH 104, 105, 110 <i>Plains</i> | Oct. 12–18 | Either | A-E-104-W1-R | A |
| | | Doe | A-F-104-W1-R | A |
| PURGATOIRE RANCH 136, 143, 147 <i>Plains</i> | Aug. 16–25 | Buck | A-M-136-W2-R | A |
| | | Doe | A-F-136-W2-R | A |

| RANCH/HUNTS | DATES | SEX | HUNT CODE | LIST |
|---|-------------|--------|--------------|------|
| RIMROCK RANCH 140, 143, 147 | Sept. 21–26 | Buck | A-M-140-W1-R | A |
| | | Doe | A-F-140-W1-R | A |
| SILVER SPUR RANCH 6, 16, 161, 171 | Aug. 17–21 | Either | A-E-006-W1-R | A |
| | | Doe | A-F-006-W1-R | A |
| SNAKE RIVER RANCH 4, 5, 441 | Oct. 19–28 | Buck | A-M-005-W2-R | A |
| | Oct. 24–28 | Doe | A-F-005-W2-R | A |
| THREE FORKS RANCH 5 | Aug. 17–30 | Buck | A-M-005-W1-R | A |
| | | Doe | A-F-005-W1-R | A |
| VISINTAINER RANCH 3, 4, 301 | Oct. 5–14 | Buck | A-M-004-W1-R | A |
| | Oct. 10–14 | Doe | A-F-004-W1-R | A |

ARCHERY — LIMITED LICENSES

| UNIT | VALID UNITS | DATES | SEX | HUNT CODE | LIST |
|---------------|---------------------|------------------|------|--------------|------|
| 2 | 2, 201 | Aug. 15–Sept. 20 | Buck | A-M-201-01-A | A |
| 3 | 3, 301 | Aug. 15–Sept. 20 | Buck | A-M-003-01-A | A |
| | | Sept. 1–20 | Doe | A-F-003-01-A | A |
| 4 | 4, 5 | Aug. 15–Sept. 20 | Buck | A-M-004-01-A | A |
| | | Sept. 1–20 | Doe | A-F-004-01-A | A |
| 5 | see unit 4 | | | | |
| 6 | 6, 16, 17, 161, 171 | Aug. 15–Sept. 20 | Buck | A-M-006-01-A | A |
| | | Sept. 1–20 | Doe | A-F-006-01-A | A |
| 11 | 11 | Aug. 15–Sept. 20 | Buck | A-M-011-01-A | A |
| | | Sept. 1–20 | Doe | A-F-011-01-A | A |
| 12 | 12, 211 | Aug. 15–Sept. 20 | Buck | A-M-012-01-A | A |
| | | Sept. 1–20 | Doe | A-F-012-01-A | A |
| 13 | 13 | Aug. 15–Sept. 20 | Buck | A-M-013-01-A | A |
| | | Sept. 1–20 | Doe | A-F-013-01-A | A |
| 16 | see unit 6 | | | | |
| 17 | see unit 6 | | | | |
| 18 | 18, 27, 28, 37, 181 | Aug. 15–Sept. 20 | Buck | A-M-018-01-A | A |
| | | Sept. 1–20 | Doe | A-F-018-01-A | A |
| 27 | see unit 18 | | | | |
| 28 | see unit 18 | | | | |
| 37 | see unit 18 | | | | |
| 49 | 49, 50, 500, 501 | Aug. 15–Sept. 20 | Buck | A-M-049-01-A | A |
| | | Sept. 1–20 | Doe | A-F-049-01-A | A |
| 50 | see unit 49 | | | | |
| NEW 55 | 55, 551 | Aug. 15–Sept. 20 | Buck | A-M-055-01-A | A |

| UNIT | VALID UNITS | DATES | SEX | HUNT CODE | LIST |
|--|--------------------------------|------------------|------|--------------|------|
| 57 | 57, 58, 581 | Aug. 15–Sept. 20 | Buck | A-M-057-01-A | A |
| | | Sept. 1–20 | Doe | A-F-057-01-A | A |
| 58 | see unit 57 | | | | |
| 66 | 66 | Aug. 15–Sept. 20 | Buck | A-M-066-01-A | A |
| 67 | 67 | Aug. 15–Sept. 20 | Buck | A-M-067-01-A | A |
| 68 | 68, #681, 682 | Aug. 15–Sept. 20 | Buck | A-M-068-01-A | A |
| | | | Doe | A-F-068-01-A | A |
| <i>#681 is huntable only W of CR 46AA and W of divide between Saguache Creek and Kerber Creek drainages. Map online at: cpw.state.co.us/maps</i> | | | | | |
| 79 | 79, 791 | Aug. 15–Sept. 20 | Buck | A-M-079-01-A | A |
| 80 | 80 | Aug. 15–Sept. 20 | Buck | A-M-080-01-A | A |
| 81 | 81 | Aug. 15–Sept. 20 | Buck | A-M-081-01-A | A |
| 82 | 82, #681 | Aug. 15–Sept. 20 | Buck | A-M-082-01-A | A |
| | | | Doe | A-F-082-01-A | A |
| <i>#681 is huntable only E of CR 46AA and E of divide between Saguache Creek and Kerber Creek drainages.</i> | | | | | |
| 83 | 83 <i>private land only</i> | Aug. 15–Sept. 20 | Buck | A-M-083-P1-A | B |
| 87 <i>Plains</i> | 87 | Aug. 15–Sept. 20 | Buck | A-M-087-01-A | A |
| | | Sept. 1–20 | Doe | A-F-087-01-A | A |
| 88 <i>Plains</i> | 88 | Aug. 15–Sept. 20 | Buck | A-M-088-01-A | A |
| | | Sept. 1–20 | Doe | A-F-088-01-A | A |
| 131 | 131 | Aug. 15–Sept. 20 | Buck | A-M-131-01-A | A |
| | | Sept. 1–20 | Doe | A-F-131-01-A | A |

| UNIT | VALID UNITS | DATES | SEX | HUNT CODE | LIST |
|--|---------------|------------------|------|--------------|------|
| 161 | see unit 6 | | | | |
| 171 | see unit 6 | | | | |
| 181 | see unit 18 | | | | |
| 201 | 201 | Aug. 15–Sept. 20 | Buck | A-M-201-01-A | A |
| | | Sept. 1–20 | Doe | A-F-201-01-A | A |
| 211 | see unit 12 | | | | |
| 214 | #214, 441 | Aug. 15–Sept. 20 | Buck | A-M-214-01-A | A |
| | | Sept. 1–20 | Doe | A-F-214-01-A | A |
| <i>#214 Landowner permission is advisable before applying. Most land is private.</i> | | | | | |
| 301 | see unit 3 | | | | |
| 441 | see unit 214 | | | | |
| 500 | see unit 49 | | | | |
| 501 | see unit 49 | | | | |
| NEW 551 | see unit 55 | | | | |
| 581 | see unit 57 | | | | |
| 681 | 68, #681, 682 | Aug. 15–Sept. 20 | Buck | A-M-068-01-A | A |
| | | Sept. 1–20 | Doe | A-F-068-01-A | A |
| <i>#681 is huntable only W of CR 46AA and W of divide between Saguache Creek and Kerber Creek drainages.</i> | | | | | |
| 681 | 82, #681 | Aug. 15–Sept. 20 | Buck | A-M-082-01-A | A |
| | | Sept. 1–20 | Doe | A-F-082-01-A | A |
| <i>#681 is huntable only E of CR 46AA and E of divide between Saguache Creek and Kerber Creek drainages.</i> | | | | | |
| 682 | see unit 68 | | | | |
| 791 | see unit 79 | | | | |

MUZZLELOADER — LIMITED LICENSES

SEASON DATES: SEPT. 21–29

| UNIT | VALID UNITS | SEX | HUNT CODE | LIST |
|--|---------------------|------|--------------|------|
| 1 | 1, 2, 201 | Buck | A-M-001-01-M | A |
| | | Doe | A-F-001-01-M | A |
| 2 | 1, 2, 201 | Buck | A-M-001-01-M | A |
| | | Buck | A-M-003-01-M | A |
| 3 | 3, 301 | Doe | A-F-003-01-M | A |
| | | Buck | A-M-004-01-M | A |
| 4 | 4, 5 | Doe | A-F-004-01-M | A |
| | | Buck | A-M-004-01-M | A |
| 5 | see unit 4 | | | |
| 6 | 6, 16, 17, 161, 171 | Buck | A-M-006-01-M | A |
| | | Doe | A-F-006-01-M | A |
| 7 | 7, 8 | Buck | A-M-007-01-M | A |
| | | Doe | A-F-007-01-M | A |
| 8 | see unit 7 | | | |
| 9 | #9, 191 | Buck | A-M-009-01-M | A |
| | | Doe | A-F-009-01-M | A |
| <i>#9 Landowner permission is advisable before applying. Most land is private.</i> | | | | |
| 11 | 11 | Buck | A-M-011-01-M | A |
| | | Doe | A-F-011-01-M | A |
| 12 | 12, 211 | Buck | A-M-012-01-M | A |
| | | Doe | A-F-012-01-M | A |

| UNIT | VALID UNITS | SEX | HUNT CODE | LIST |
|------|-------------------------------|------|--------------|------|
| 13 | 13 | Buck | A-M-013-01-M | A |
| | | Doe | A-F-013-01-M | A |
| 16 | see unit 6 | | | |
| 17 | see unit 6 | | | |
| 18 | 18, 27, 28, 37, 181 | Buck | A-M-018-01-M | A |
| 27 | see unit 18 | | | |
| 28 | see unit 18 | | | |
| 37 | see unit 18 | | | |
| 48 | 48, 56, 481 | Buck | A-M-048-01-M | A |
| | | Doe | A-F-048-01-M | A |
| 49 | 49, 50, 57, 58, 500, 501, 581 | Buck | A-M-049-01-M | A |
| | | Doe | A-F-049-01-M | A |
| 50 | see unit 49 | | | |
| 56 | see unit 48 | | | |
| 57 | see unit 49 | | | |
| 58 | see unit 49 | | | |
| 59 | 59, 591 | Buck | A-M-059-01-M | A |
| | | Doe | A-F-059-01-M | A |
| 66 | 66 | Buck | A-M-066-01-M | A |
| 67 | 67 | Buck | A-M-067-01-M | A |

| UNIT | VALID UNITS | SEX | HUNT CODE | LIST |
|---------------------|---------------------------------------|------|--------------|------|
| 68 | 68, 79, 80, 81, 82, 83, 681, 682, 791 | Buck | A-M-068-01-M | A |
| | | Doe | A-F-068-01-M | A |
| 69 | 69, 84, 85, 86, 691, 861 | Buck | A-M-069-01-M | A |
| 79 | see unit 68 | | | |
| 80 | see unit 68 | | | |
| 81 | see unit 68 | | | |
| 82 | see unit 68 | | | |
| 83 | see unit 68 | | | |
| 84 | see unit 69 | | | |
| 85 | see unit 69 | | | |
| 86 | see unit 69 | | | |
| 87 <i>Plains</i> | 87, 88, 89, 90, 95, 951 | Buck | A-M-087-01-M | A |
| | | Doe | A-F-087-01-M | A |
| 88 | see unit 87 | | | |
| 89 | see unit 87 | | | |
| 90 | see unit 87 | | | |
| 93 <i>Plains</i> | 93, 97, 98, 101, 102 | Buck | A-M-093-01-M | A |
| | | Doe | A-F-093-01-M | A |
| 95 | see unit 87 | | | |
| 97 | see unit 93 | | | |
| 98 | see unit 93 | | | |

MUZZLELOADER — LIMITED LICENSES

SEASON DATES: SEPT. 21–29

| UNIT | VALID UNITS | SEX | HUNT CODE | LIST |
|---------------|---|-------------|------------------------------|--------|
| 99 Plains | 99, 100 | Buck Doe | A-M-099-01-M A-F-099-01-M | A A |
| 100 | see unit 99 | | | |
| 101 | see unit 93 | | | |
| 102 | see unit 93 | | | |
| 104 Plains | 104, 105 104 Landowner permission is advisable before applying. Most land is private. | Buck Doe | A-M-104-01-M A-F-104-01-M | A A |
| 105 | see unit 104 | | | |
| 106 Plains | 106, 107, 109 | Buck Doe | A-M-106-01-M A-F-106-01-M | A B |
| 107 | see unit 106 | | | |
| 109 | see unit 106 | | | |
| 110 Plains | 110, 111, 118, 119, 123, 124 | Buck Doe | A-M-110-01-M A-F-110-01-M | A B |
| 111 | see unit 110 | | | |
| 112 Plains | 112, 113, 114, 115 | Buck Doe | A-M-112-01-M A-F-112-01-M | A B |
| 113 | see unit 112 | | | |
| 114 | see unit 112 | | | |
| 115 | see unit 112 | | | |
| 116 Plains | 116, 117, 122, 127 | Buck Doe | A-M-116-01-M A-F-116-01-M | A B |
| 117 | see unit 116 | | | |
| 118 | see unit 110 | | | |
| 119 | see unit 110 | | | |
| 120 Plains | 120, 121, 125, 126 | Buck Doe | A-M-120-01-M A-F-120-01-M | A B |

| UNIT | VALID UNITS | SEX | HUNT CODE | LIST |
|--------------------------|---|-------------|------------------------------|--------|
| 121 | see unit 120 | | | |
| 122 | see unit 116 | | | |
| 123 | see unit 110 | | | |
| 124 | see unit 110 | | | |
| 125 | see unit 120 | | | |
| 126 | see unit 120 | | | |
| 127 | see unit 116 | | | |
| 128 Plains | 128, 129, 133, 134, 135, 140, 141, 147 128 Landowner permission is advisable before applying. Most land is private. | Buck Doe | A-M-128-01-M A-F-128-01-M | A B |
| 129 | see unit 128 | | | |
| 130 Plains | 130, 136, 137, 138, 143, 144, 146 | Buck Doe | A-M-130-01-M A-F-130-01-M | A B |
| 131 | 131 | Buck Doe | A-M-131-01-M A-F-131-01-M | A A |
| 132 Plains | 132, 139, 145 | Buck Doe | A-M-132-01-M A-F-132-01-M | A B |
| 133 | see unit 128 | | | |
| 134 | see unit 128 | | | |
| 135 | see unit 128 | | | |
| 136 | see unit 130 | | | |
| 137 | see unit 130 | | | |
| 138 | see unit 130 | | | |
| 139 | see unit 132 | | | |
| 140 | see unit 128 | | | |
| 141 | see unit 128 | | | |
| NEW 142 Plains | 142 | Buck Doe | A-M-142-01-M A-F-142-01-M | A B |

| UNIT | VALID UNITS | SEX | HUNT CODE | LIST |
|------|---|-------------|------------------------------|--------|
| 143 | see unit 130 | | | |
| 144 | see unit 130 | | | |
| 145 | see unit 132 | | | |
| 146 | see unit 130 | | | |
| 147 | see unit 128 | | | |
| 161 | see unit 6 | | | |
| 171 | see unit 6 | | | |
| 181 | see unit 18 | | | |
| 191 | see unit 9 | | | |
| 201 | see unit 1 | | | |
| 211 | see unit 12 | | | |
| 214 | 214, 441 214 Landowner permission is advisable before applying. Most land is private. | Buck Doe | A-M-214-01-M A-F-214-01-M | A A |
| 301 | see unit 3 | | | |
| 441 | see unit 214 | | | |
| 481 | see unit 48 | | | |
| 500 | see unit 49 | | | |
| 501 | see unit 49 | | | |
| 551 | 551 | Buck | A-M-551-01-M | A |
| 581 | see unit 49 | | | |
| 591 | see unit 59 | | | |
| 681 | see unit 68 | | | |
| 682 | see unit 68 | | | |
| 691 | see unit 69 | | | |
| 791 | see unit 68 | | | |
| 861 | see unit 69 | | | |
| 951 | see unit 87 | | | |

RIFLE — LIMITED LICENSES

| UNIT | VALID UNITS | DATES | SEX | HUNT CODE | LIST |
|------------------------------------|---|-------------------------------|---------------------|--|-------------|
| 2 | 2, 201 | Oct. 5–11 | Buck Buck Doe | A-M-201-01-R A-M-003-01-R A-F-003-01-R | A A A |
| 3 | 3, 301 private land only | Oct. 5–11 Sept. 28–Oct. 13 | Buck Doe | A-M-003-P5-R A-F-003-P5-R | B B |
| 4 | 4, 5 private land only | Oct. 5–11 Sept. 28–Oct. 13 | Buck Doe | A-M-004-01-R A-F-004-01-R | A A |
| 4 | 4, 5 private land only | Sept. 28–Oct. 13 | Buck Doe | A-M-004-P5-R A-F-004-P5-R | B B |
| 5 | see unit 4 | | | | |
| 6 | 6 | Oct. 5–11 | Buck Doe | A-M-006-01-R A-F-006-01-R | A A |
| 7 | 7 private land only | Oct. 5–11 | Buck Doe | A-M-007-01-R A-F-007-01-R | A A |
| 7 | 7 private land only | Oct. 5–11 | Buck Doe | A-M-007-P1-R A-F-007-P1-R | B B |
| 8 | 8 private land only | Oct. 5–11 | Buck Doe | A-M-008-01-R A-F-008-01-R | A A |
| 8 | 8 private land only | Oct. 5–11 | Buck Doe | A-M-008-P1-R A-F-008-P1-R | B B |
| 9 | 9, 191 private land only | Oct. 5–11 | Buck Doe | A-M-009-P1-R A-F-009-P1-R | B B |
| 9 | 9, 191 9 Landowner permission is advisable before applying. Most land is private. | Nov. 1–Dec. 31 Late | Doe | A-F-009-L1-R | A |
| NEW 10 private land only | 10 | Oct. 5–11 Sept. 28–Oct. 13 | Buck | A-M-010-01-R A-M-010-P5-R | A B |
| 11 | 11 | Oct. 5–11 | Buck Doe | A-M-011-01-R A-F-011-01-R | A A |
| 12 | 12, 211 12, 23 private land only | Oct. 5–11 Sept. 28–Oct. 13 | Buck Doe | A-M-012-01-R A-F-012-01-R | A A |
| 12 | 12, 23 private land only | Sept. 28–Oct. 13 | Buck Doe | A-M-012-P5-R A-F-012-P5-R | B B |
| 13 | 13 private land only | Oct. 5–11 | Buck Doe | A-M-013-01-R A-F-013-01-R | A A |
| 13 | 13 private land only | Sept. 28–Oct. 13 | Buck Doe | A-M-013-P5-R A-F-013-P5-R | B B |

| UNIT | VALID UNITS | DATES | SEX | HUNT CODE | LIST |
|------|--|-------------------------------|-------------|------------------------------|--------|
| 15 | 15, 26, 231 | Oct. 5–11 | Buck Doe | A-M-015-01-R A-F-015-01-R | A A |
| 16 | 16, 17, 171 | Oct. 5–11 | Buck Doe | A-M-016-01-R A-F-016-01-R | A A |
| 17 | see unit 16 | | | | |
| 18 | 18, 27, 28, 37, 181 18, 27, 28, 37, 181 private land only | Oct. 5–11 Sept. 28–Oct. 13 | Buck Doe | A-M-018-01-R A-F-018-01-R | A A |
| 18 | 18, 27, 28, 37, 181 private land only | Sept. 28–Oct. 13 | Buck Doe | A-M-018-P5-R A-F-018-P5-R | B B |
| 23 | NEW 12, 23 private land only | Sept. 28–Oct. 13 | Buck Doe | A-M-012-P5-R A-F-012-P5-R | B B |
| 26 | see unit 15 | | | | |
| 27 | see unit 18 | | | | |
| 28 | see unit 18 | | | | |
| 37 | see unit 18 | | | | |
| 48 | 48, 56, 481 | Oct. 5–11 | Buck Doe | A-M-048-01-R A-F-048-01-R | A A |
| 49 | 49, 50, 500, 501 | Oct. 5–11 | Buck Doe | A-M-049-01-R A-F-049-01-R | A A |
| 50 | see unit 49 | | | | |
| 56 | see unit 48 | | | | |
| 57 | 57, 58, 581 | Oct. 5–11 | Buck Doe | A-M-057-01-R A-F-057-01-R | A A |
| 58 | see unit 57 | | | | |
| 59 | 59, 591 | Oct. 5–11 | Buck Doe | A-M-059-01-R A-F-059-01-R | A A |
| 66 | 66 | Oct. 5–11 | Buck | A-M-066-01-R | A |
| 67 | 67 | Oct. 5–11 | Buck | A-M-067-01-R | A |
| 68 | 68, 681, 682 681 is huntable only W of CR 46AA and W of divide between Saguache Creek and Kerber Creek drainages. Map online: cpw.state.co.us/maps | Oct. 5–11 | Buck | A-M-068-01-R | A |
| 69 | 69, 84, 85, 86, 691, 861 79, 791 private land only | Oct. 5–11 | Buck Doe | A-M-069-01-R A-F-069-01-R | A A |
| 79 | 79, 791 private land only 79 E of Rio Grande Canal | Oct. 5–11 Aug. 15–Dec. 31 | Buck Doe | A-M-079-01-R A-F-079-P5-R | A B |

| UNIT | VALID UNITS | DATES | SEX | HUNT CODE | LIST |
|---------------|-------------------------------|--|---------------------|--|-------------|
| 80 | 80 80 private land only | Oct. 5–11 Oct. 5–11 | Buck Buck | A-M-080-01-R A-M-080-P1-R | A B |
| 81 | 81 | Oct. 5–11 | Buck Buck Doe | A-M-081-01-R A-M-082-01-R A-F-082-01-R | A A A |
| 82 | 82, 681 private land only | Sept. 11–25 Early | Doe | A-F-082-P5-R | B |
| 83 | 83 private land only | Oct. 5–11 | Buck | A-M-083-P1-R | B |
| 84 | see unit 69 | | | | |
| 85 | see unit 69 | | | | |
| 86 | see unit 69 | | | | |
| 87 Plains | 87 87 private land only | Oct. 5–11 Oct. 5–11 Nov. 1–Dec. 31 | Buck Doe Doe | A-M-087-01-R A-F-087-01-R A-F-087-P1-R | A A B |
| 88 Plains | 88 88 private land only | Oct. 5–11 Oct. 5–11 Nov. 1–Dec. 31 | Buck Doe Doe | A-M-088-01-R A-F-088-01-R A-F-088-P1-R | A A B |
| 89 Plains | 89 | Oct. 5–11 | Buck Doe | A-M-089-01-R A-F-089-01-R | A A |
| 90 Plains | 90 | Oct. 5–11 | Buck Doe | A-M-090-01-R A-F-090-01-R | A A |
| 93 Plains | 93 | Oct. 5–11 | Buck | A-M-093-01-R | A |
| 95 Plains | 95 | Oct. 5–11 | Buck Doe | A-M-095-01-R A-F-095-01-R | A A |
| 97 Plains | 97 | Oct. 5–11 Dec. 1–14 Late | Doe | A-M-097-01-R A-F-097-L1-R | A A |
| 98 Plains | 98 | Oct. 5–11 | Buck | A-M-098-01-R | A |
| 99 Plains | 99 | Oct. 5–11 | Buck Doe | A-M-099-01-R A-F-099-01-R | A A |
| 100 Plains | 100 | Oct. 5–11 | Buck Doe | A-M-100-01-R A-F-100-01-R | A A |

RIFLE — LIMITED LICENSES

| UNIT | VALID UNITS | DATES | SEX | HUNT CODE | LIST | UNIT | VALID UNITS | DATES | SEX | HUNT CODE | LIST | UNIT | VALID UNITS | DATES | SEX | HUNT CODE | LIST |
|------------|------------------------------|-------------------|-------------|------------------------------|--------|------------|-------------|--|-------------------|---|------------------------------|------------|--------------|--------------|--|----------------------|------------------------------|
| 101 Plains | 101 | Oct. 5–11 | Buck Doe | A-M-101-01-R A-F-101-01-R | A A | 128 Plains | 128 | Oct. 5–11 | Buck Doe | A-M-128-01-R A-F-128-01-R | A B | 138 Plains | see unit 137 | | | | |
| 102 Plains | 102 | Oct. 5–11 | Buck Doe | A-M-102-01-R A-F-102-01-R | A A | | 128 Plains | 128, 129, 133, 134, 135, 140, 141, 147 | Dec. 1–5 Late | Doe | A-F-128-P5-R | B | 139 Plains | see unit 132 | | | |
| 104 Plains | 104 | Oct. 5–11 | Buck Doe | A-M-104-01-R A-F-104-01-R | A A | 128 Plains | | private land only | | Landowner permission advisable before applying. Most land is private. | | | 140 Plains | 140, 147 | Oct. 5–11 | Buck Doe | A-M-140-01-R A-F-140-01-R |
| 105 Plains | 105 | Oct. 5–11 | Buck Doe | A-M-105-01-R A-F-105-01-R | A B | | 128 Plains | private land only | | Landowner permission advisable before applying. Most land is private. | | | | 140 Plains | 128, 129, 133, 134, 135, 140, 141, 147 | Dec. 1–5 Late | Doe |
| 106 Plains | 106 | Oct. 5–11 | Buck Doe | A-M-106-01-R A-F-106-01-R | A B | 128 Plains | | private land only | | Landowner permission advisable before applying. Most land is private. | | | 140 Plains | | Landowner permission advisable before applying. Most land is private. | | |
| 107 Plains | 107 | Oct. 5–11 | Buck Doe | A-M-107-01-R A-F-107-01-R | A B | | 129 Plains | 128, 129, 133, 134, 135, 140, 141, 147 | Dec. 1–5 Late | Doe | A-F-128-P5-R | B | | 141 Plains | 128, 129, 133, 134, 135, 140, 141, 147 | Dec. 1–5 Late | Doe |
| 109 Plains | 109 | Oct. 5–11 | Buck Doe | A-M-109-01-R A-F-109-01-R | A B | 129 Plains | | private land only | | Landowner permission advisable before applying. Most land is private. | | | 141 Plains | | Landowner permission advisable before applying. Most land is private. | | |
| 110 Plains | 110 | Oct. 5–11 | Buck Doe | A-M-110-01-R A-F-110-01-R | A B | | 129 Plains | 129 | Oct. 5–11 | Buck Doe | A-M-129-P1-R A-F-129-P1-R | B B | | 141 Plains | 141 | Oct. 5–11 | Buck Doe |
| 110 Plains | 110, 111, 118, 119, 123, 124 | Dec. 1–31 Late | Doe | A-F-110-L1-R | B | 130 Plains | | 130, 146 | Oct. 5–11 | Buck Doe | A-M-130-01-R A-F-130-01-R | A B | 142 Plains | | 142 | Oct. 5–11 | Buck Doe |
| 111 Plains | 111 | Oct. 5–11 | Buck Doe | A-M-111-01-R A-F-111-01-R | A B | | 130 Plains | 130, 146 | Oct. 5–11 | Buck Doe | A-M-130-P1-R A-F-130-P1-R | A B | | 143 Plains | see unit 136 | | |
| 111 Plains | 110, 111, 118, 119, 123, 124 | Dec. 1–31 Late | Doe | A-F-110-L1-R | B | 130 Plains | | private land only | | Landowner permission advisable before applying. Most land is private. | | | 143 Plains | | see unit 137 | | |
| 112 Plains | 112, 113, 114, 115 | Oct. 5–11 | Buck Doe | A-M-112-01-R A-F-112-01-R | A B | | 130 Plains | 130, 146 | Dec. 1–31 Late | Doe | A-F-130-P5-R | B | | 144 Plains | see unit 137 | | |
| 112 Plains | 112, 113, 114, 115 | Dec. 7–15 Late | Doe | A-F-112-L1-R | B | 130 Plains | | 131 | Oct. 5–11 | Buck Doe | A-M-131-P1-R A-F-131-P1-R | B B | 145 Plains | | see unit 132 | | |
| 113 Plains | see unit 112 | | | | | | 131 Plains | 131 | Oct. 5–11 | Buck Doe | A-M-131-P1-R A-F-131-P1-R | B B | | 146 Plains | see unit 130 | | |
| 114 Plains | see unit 112 | | | | | 131 Plains | | 132, 139, 145 | Oct. 5–11 | Buck Doe | A-M-132-01-R A-F-132-01-R | A B | 147 Plains | | see unit 140 | | |
| 115 Plains | see unit 112 | | | | | | 131 Plains | 132, 139, 145 | Dec. 1–31 Late | Doe | A-F-132-P5-R | B | | 161 Plains | 161 | Oct. 5–11 | Buck Doe |
| 116 Plains | 116, 117, 122, 127 | Oct. 5–11 | Buck Doe | A-M-116-01-R A-F-116-01-R | A B | 131 Plains | | private land only | | Landowner permission advisable before applying. Most land is private. | | | 161 Plains | | see unit 16 | | |
| 116 Plains | 116, 117, 122, 127 | Dec. 1–31 Late | Doe | A-F-116-L1-R | B | | 131 Plains | 133 | Oct. 5–11 | Buck Doe | A-M-133-01-R A-F-133-01-R | A B | | 161 Plains | see unit 18 | | |
| 117 Plains | see unit 116 | | | | | 131 Plains | | 133 | Oct. 5–11 | Buck Doe | A-M-133-01-R A-F-133-01-R | A B | 161 Plains | | see unit 9 | | |
| 118 Plains | 118 | Oct. 5–11 | Buck Doe | A-M-118-01-R A-F-118-01-R | A B | | 133 Plains | 128, 129, 133, 134, 135, 140, 141, 147 | Dec. 1–5 Late | Doe | A-F-128-P5-R | B | | 201 Plains | 2, 201 | Oct. 5–11 | Buck Doe |
| 118 Plains | 110, 111, 118, 119, 123, 124 | Dec. 1–31 Late | Doe | A-F-110-L1-R | B | 133 Plains | | private land only | | Landowner permission advisable before applying. Most land is private. | | | 201 Plains | | 201 | Oct. 5–11 | Buck Doe |
| 119 Plains | 119 | Oct. 5–11 | Buck Doe | A-M-119-01-R A-F-119-01-R | A B | | 133 Plains | 134 | Oct. 5–11 | Buck Doe | A-M-134-01-R A-F-134-01-R | A B | | 211 Plains | 12, 211 | Oct. 5–11 | Buck Doe |
| 119 Plains | 110, 111, 118, 119, 123, 124 | Dec. 1–31 Late | Doe | A-F-110-L1-R | B | 133 Plains | | 134 | Dec. 1–5 Late | Doe | A-F-128-P5-R | B | 214 Plains | | 214, 441 | Oct. 5–11 | Buck Doe |
| 120 Plains | 120, 121, 125, 126 | Oct. 5–11 | Buck Doe | A-M-120-01-R A-F-120-01-R | A B | | 133 Plains | 134 | Dec. 1–5 Late | Doe | A-F-128-P5-R | B | | 214 Plains | 214, 441 | Sept. 28–Oct. 13 | Buck Doe |
| 120 Plains | 120, 121, 125, 126 | Dec. 7–15 Late | Doe | A-F-120-L1-R | B | 133 Plains | | private land only | | Landowner permission advisable before applying. Most land is private. | | | 214 Plains | | Landowner permission advisable before applying. Most land is private. | | |
| 121 Plains | see unit 120 | | | | | | 134 Plains | 135 | Oct. 5–11 | Buck Doe | A-M-135-01-R A-F-135-01-R | A B | | 214 Plains | see unit 15 | | |
| 122 Plains | see unit 116 | | | | | 134 Plains | | 135 | Oct. 5–11 | Buck Doe | A-M-135-01-R A-F-135-01-R | A B | 214 Plains | | see unit 3 | | |
| 123 Plains | 123 | Oct. 5–11 | Buck Doe | A-M-123-01-R A-F-123-01-R | A B | | 134 Plains | 135 | Oct. 5–11 | Buck Doe | A-M-135-P1-R A-F-135-P1-R | A B | | 214 Plains | see unit 214 | | |
| 123 Plains | 110, 111, 118, 119, 123, 124 | Dec. 1–31 Late | Doe | A-F-110-L1-R | B | 134 Plains | | private land only | | Landowner permission advisable before applying. Most land is private. | | | 214 Plains | | see unit 48 | | |
| 124 Plains | 124 | Oct. 5–11 | Buck Doe | A-M-124-01-R A-F-124-01-R | A B | | 134 Plains | 135 | Oct. 5–11 | Buck Doe | A-M-135-P1-R A-F-135-P1-R | A B | | 214 Plains | see unit 49 | | |
| 124 Plains | 110, 111, 118, 119, 123, 124 | Dec. 1–31 Late | Doe | A-F-110-L1-R | B | 134 Plains | | 135 | Dec. 1–5 Late | Doe | A-F-128-P5-R | B | 214 Plains | | 551 | Oct. 5–11 | Buck |
| 125 Plains | see unit 120 | | | | | | 135 Plains | 128, 129, 133, 134, 135, 140, 141, 147 | Dec. 1–5 Late | Doe | A-F-128-P5-R | B | | 214 Plains | see unit 57 | | |
| 126 Plains | see unit 120 | | | | | 135 Plains | | private land only | | Landowner permission advisable before applying. Most land is private. | | | 214 Plains | | see unit 59 | | |
| 127 Plains | see unit 116 | | | | | | 135 Plains | 136, 143 | Oct. 5–11 | Buck Doe | A-M-136-01-R A-F-136-01-R | A B | | 681 Plains | 68, 681, 682 | Oct. 5–11 | Buck Doe |
| 127 Plains | see unit 116 | | | | | 135 Plains | | 136, 143 | Oct. 5–11 | Buck Doe | A-M-136-01-R A-F-136-01-R | A B | 681 Plains | | 681 is huntable only W of CR 46AA and W of divide between Saguahe Creek and Kerber Creek drainages. Map online: cpw.state.co.us/maps | | |
| 127 Plains | see unit 116 | | | | | | 135 Plains | 136, 143 | Oct. 5–11 | Buck Doe | A-M-136-P1-R A-F-136-P1-R | A B | | 681 Plains | 82, 681 | Oct. 5–11 | Buck Doe |
| 127 Plains | see unit 116 | | | | | 135 Plains | | 136, 143 | Oct. 5–11 | Buck Doe | A-M-136-P1-R A-F-136-P1-R | A B | 681 Plains | | 82, 681 | Sept. 11–25 Early | Doe |
| 127 Plains | see unit 116 | | | | | | 135 Plains | 136, 143 | Dec. 1–31 Late | Doe | A-F-136-P5-R | B | | 681 Plains | 681 is huntable only E of CR 46AA and E of divide between Saguahe Creek and Kerber Creek drainages. Map online: cpw.state.co.us/maps | | |
| 127 Plains | see unit 116 | | | | | 135 Plains | | 136, 143 | Dec. 1–31 Late | Doe | A-F-136-L1-R | B | 681 Plains | | see unit 68 | | |
| 127 Plains | see unit 116 | | | | | | 135 Plains | 137, 138, 144 | Oct. 5–11 | Buck Doe | A-M-137-01-R A-F-137-01-R | A B | | 681 Plains | see unit 69 | | |
| 127 Plains | see unit 116 | | | | | 135 Plains | | 137, 138, 144 | Oct. 5–11 | Buck Doe | A-M-137-01-R A-F-137-01-R | A B | 681 Plains | | see unit 79 | | |
| 127 Plains | see unit 116 | | | | | | 135 Plains | 137, 138, 144 | Oct. 5–11 | Buck Doe | A-M-137-P1-R | B | | 681 Plains | see unit 69 | | |
| 127 Plains | see unit 116 | | | | | 135 Plains | | 137, 138, 144 | Oct. 5–11 | Buck Doe | A-M-137-P1-R | B | 681 Plains | | see unit 69 | | |
| 127 Plains | see unit 116 | | | | | | 135 Plains | 137, 138, 144 | Oct. 5–11 | Buck Doe | A-M-137-P1-R | B | | 681 Plains | see unit 69 | | |
| 127 Plains | see unit 116 | | | | | 135 Plains | | 137, 138, 144 | Oct. 5–11 | Buck Doe | A-M-137-P1-R | B | 681 Plains | | see unit 69 | | |
| 127 Plains | see unit 116 | | | | | | 135 Plains | 137, 138, 144 | Oct. 5–11 | Buck Doe | A-M-137-P1-R | B | | 681 Plains | see unit 69 | | |
| 127 Plains | see unit 116 | | | | | 135 Plains | | 137, 138, 144 | Oct. 5–11 | Buck Doe | A-M-137-P1-R | B | 681 Plains | | see unit 69 | | |
| 127 Plains | see unit 116 | | | | | | 135 Plains | 137, 138, 144 | Oct. 5–11 | Buck Doe | A-M-137-P1-R | B | | 681 Plains | see unit 69 | | |
| 127 Plains | see unit 116 | | | | | 135 Plains | | 137, 138, 144 | Oct. 5–11 | Buck Doe | A-M-137-P1-R | B | 681 Plains | | see unit 69 | | |
| 127 Plains | see unit 116 | | | | | | 135 Plains | 137, 138, 144 | Oct. 5–11 | Buck Doe | A-M-137-P1-R | B | | 681 Plains | see unit 69 | | |
| 127 Plains | see unit 116 | | | | | 135 Plains | | 137, 138, 144 | Oct. 5–11 | Buck Doe | A-M-137-P1-R | B | 681 Plains | | see unit 69 | | |
| 127 Plains | see unit 116 | | | | | | 135 Plains | 137, 138, 144 | Oct. 5–11 | Buck Doe | A-M-137-P1-R | B | | 681 Plains | see unit 69 | | |
| 127 Plains | see unit 116 | | | | | 135 Plains | | 137, 138, 144 | Oct. 5–11 | Buck Doe | A-M-137-P1-R | B | 681 Plains | | see unit 69 | | |
| 127 Plains | see unit 116 | | | | | | 135 Plains | 137, 138, 144 | Oct. 5–11 | Buck Doe | A-M-137-P1-R | B | | 681 Plains | see unit 69 | | |
| 127 Plains | see unit 116 | | | | | 135 Plains | | 137, 138, 144 | Oct. 5–11 | Buck Doe | A-M-137-P1-R | B | 681 Plains | | see unit 69 | | |
| 127 Plains | see unit 116 | | | | | | 135 Plains | 137, 138, 144 | Oct. 5–11 | Buck Doe | A-M-137-P1-R | B | | 681 Plains | see unit 69 | | |
| 127 Plains | see unit 116 | | | | | 135 Plains | | 137, 138, 144 | Oct. 5–11 | Buck Doe | A-M-137-P1-R | B | 681 Plains | | see unit 69 | | |
| 127 Plains | see unit 116 | | | | | | 135 Plains | 137, 138, 144 | Oct. 5–11 | Buck Doe | A-M-137-P1-R | B | | 681 Plains | see unit 69 | | |
| 127 Plains | see unit 116 | | | | | 135 Plains | | 137, 138, 144 | Oct. 5–11 | Buck Doe | A-M-137-P1-R | B | 681 Plains | | see unit 69 | | |
| 127 Plains | see unit 116 | | | | | | 135 Plains | 137, 138, 144 | Oct. 5–11 | Buck Doe | A-M-137-P1-R | B | | 681 Plains | see unit 69 | | |
| 127 Plains | see unit 116 | | | | | 135 Plains | | 137, 138, 144 | Oct. 5–11 | Buck Doe | A-M-137-P1-R | B | 681 Plains | | see unit 69 | | |
| 127 Plains | see unit 116 | | | | | | 135 Plains | 137, 138, 144 | Oct. 5–11 | Buck Doe | A-M-137-P1-R | B | | 681 Plains | see unit 69 | | |
| 127 Plains | see unit 116 | | | | | 135 Plains | | 137, 138, 144 | Oct. 5–11 | Buck Doe | A-M-137-P1-R | B | 681 Plains | | see unit 69 | | |
| 127 Plains | see unit 116 | | | | | | 135 Plains | 137, 138, 144 | Oct. 5–11 | Buck Doe | A-M-137-P1-R | B | | 681 Plains | see unit 69 | | |
| 127 Plains | see unit 116 | | | | | 135 Plains | | 137, 138, 144 | Oct. 5–11 | Buck Doe | A-M-137-P1-R | B | 681 Plains | | see unit 69 | | |
| 127 Plains | see unit 116 | | | | | | 135 Plains | 137, 138, 144 | Oct. 5–11 | Buck Doe | A-M-137-P1-R | B | | 681 Plains | see unit 69 | | |
| 127 Plains | see unit 116 | | | | | 135 Plains | | 137, 138, 144 | Oct. 5–11 | Buck Doe | A-M-137-P1-R | B | 681 Plains | | see unit 69 | | |
| 127 Plains | see unit 116 | | | | | | 135 Plains | 137, | | | | | | | | | |



MOOSE

DON'T FORGET: You can exchange your moose license for a different method of take **within the same unit**. Take your tag to a CPW location before Sept. 7 to exchange it to hunt in a different season. *The exchange fee still applies.*

ARCHERY, MUZZLELOADER, RIFLE

Moose © Vic Schendel for CPW

MOOSE SEASON DATES

- ▶ **ARCHERY** SEPT. 7–29
- ▶ **MUZZLELOADER** SEPT. 14–22
- ▶ **RIFLE** OCT. 1–14

NEED TO KNOW

▶ **NEW MOOSE, ROCKY MOUNTAIN BIGHORN SHEEP AND MOUNTAIN GOAT NOW HAVE A PREFERENCE AND WEIGHTED POINT FEE:**

Draw applicants who are unsuccessful in drawing their first choice hunt, or who apply for a preference point hunt code as their first choice, will be charged a \$50 resident or \$100 nonresident preference point fee for Rocky Mountain bighorn sheep, mountain goat and moose. Youth do not have to pay the preference point fee.

Applicants will have the option to **OPT IN** or **OPT OUT** of paying the preference point fee while filling out their draw application(s). If they **OPT OUT**, they will not be charged the fee and will **NOT** acquire a preference or weighted point for 2019. This includes applicants who apply for a preference point hunt code as their first choice. **All other big-game species no longer have a preference point fee.** See pages 3 and page 18 for more details on preference points.

▶ **NEW NEW RESIDENT MOOSE HUNTS IN GMUs 53, 54 & 63:** The new hunts are available for resident archery, muzzleloader and rifle seasons for bull moose. See pages 54–55.

▶ **UNITS 1, 20, 38, 44, 45, 53, 54, 55, 63, 65, 68, 74, 75, 79, 201, 551 & 681** have low-density moose populations, and currently there is very little harvest history for these hunts. Some moose habitat occurs on private land, so be sure to get landowner permission before hunting.

▶ **THE LIFETIME BAG LIMIT** for antlered moose is one. All licenses available by draw. If you've harvested a bull, you may not apply for an antlered or either-sex license.

DEFINITIONS

- ▶ **SPECIES IDENTIFICATION PAGE.** See page 10.
- ▶ **BULL (ANTLERED):** A male animal with antlers at least 5 inches long.
- ▶ **COW (ANTLERLESS):** A female with no antlers. "Antlerless" also means a young male with antlers less than 5 inches long.

MANDATORY MOOSE INSPECTIONS

1. **ALL MOOSE LICENSE HOLDERS** must complete and return a harvest questionnaire provided by CPW within 30 days after their hunting season ends. Anyone who does not complete and return it, including those who were unsuccessful or did not hunt, will not be eligible for a future moose license or point.
2. **ALL MOOSE MUST BE SUBMITTED IN PERSON FOR INSPECTION** within five working days of harvest. A mandatory report will be completed during inspection. Hunters must submit the head of antlerless moose or head of antlered moose with antlers attached to a CPW office during normal business hours.
3. **TOOTH EXTRACTION IS MANDATORY.** An incisor will be extracted and retained to determine age. Heads must be unfrozen for inspection.
4. **VOLUNTARY CWD TESTING.** During inspection, hunters may choose to have their moose tested for chronic wasting disease. Testing cost is \$25.

HOW TO GET MORE THAN ONE MOOSE LICENSE

ATTENTION: You may submit **ONLY ONE** application per species each year. Additional licenses for the same species must be obtained as leftovers, over-the-counter or special licenses issued by CPW.

GET 1 LICENSE

LIST A

A

- ▶ All moose licenses are List A.

GET ANY NUMBER

LIST C

A+C+C+C...

IN ADDITION TO ANY LIST A LICENSES

- ▶ CPW auction or raffle licenses
- ▶ Game-damage, population-management or disease-management licenses
- ▶ Youth outreach licenses
- ▶ Ranching for Wildlife licenses held for youth or hunters with mobility impairments
- ▶ One TIPs reward program license a year

HOW TO GET THEM:

- ▶ **LIST A:** You may purchase **ONE** through the draw.
- ▶ **LIST B:** There are no List B licenses for moose.
- ▶ **LIST C:** These are issued by CPW locations when available.

RANCHING FOR WILDLIFE — LIMITED LICENSES (DRAW)

COLORADO RESIDENTS ONLY. Read ranch rules at cpw.state.co.us/rfw before applying.

| UNIT | DATES | SEX | HUNT CODE | LIST |
|--------------------------------------|-----------|--------|--------------|------|
| SILVER SPUR RANCH 6, 16, 161, 171 | Oct. 1–10 | Either | M-E-006-W1-R | A |
| | Oct. 6–15 | Cow | M-F-006-W1-R | A |

PREFERENCE POINTS

- ▶ To apply for a point, enter **M-P-999-99-P** as your first-choice hunt code on your application. You can gain a preference point as a first choice on your application to use another year. You can use your second choice on the same application to apply for a license.

NEW ▶ If you apply for a preference point hunt code as your first choice or are unsuccessful in drawing your first choice hunt, you'll now be automatically charged a \$50 resident or \$100 nonresident preference point fee.

- ▶ You'll have the option to **OPT OUT** of paying the preference point fee while filling out your draw application(s), and therefore will not be charged the fee and will **NOT** acquire a preference or weighted point for 2019. This includes if you apply for a preference point hunt code as your first choice.

- ▶ If you apply for a point only, your credit card on file will be charged after the draw. The application fee, \$10 Habitat Stamp and qualifying licenses are nonrefundable. If your card can't be charged, you will get an email notification. If you don't pay by the payment deadline (June 21), you will forfeit your preference point for 2019.

MOOSE LICENSE DRAWS USE WEIGHTED PREFERENCE POINTS

There are three species of big-game animals that use the weighted preference point system to award licenses in Colorado: moose, Rocky Mountain bighorn sheep and mountain goat.

Weighted preference increases your probability of drawing and applies to both bull and cow licenses. Here's how it works:

Hunters can only accumulate up to three points for moose. If you have three preference points and you fail to draw a first-choice license, you will receive weighted preference.

Weighted preference is calculated by converting your application number into a different, random application number, then dividing that new application number by the number of weighted points you have, plus one. Individuals with three preference points and no weighted preference will have their application number divided by one.

This generates a new application number. Applications are sorted by this new number from lowest to highest, and low numbers for each hunt code are awarded licenses.

NEW Note that the preference point fee for Rocky Mountain bighorn sheep, mountain goat and moose applies to preference points and weighted points.

ARCHERY — RESIDENT

SEASON DATES: SEPT. 7–29

| UNIT | VALID UNIT | SEX | HUNT CODE | LIST |
|------|---|--------|--------------|------|
| 1 | 1, 201 | Either | M-E-001-01-A | A |
| | ■6 | Bull | M-M-006-01-A | A |
| | | Cow | M-F-006-01-A | A |
| 6 | ■6 Except within 1/4 mile of Hwy. 14 in Jackson Co. from Cameron Pass W to USFS 740 at Gould. | | | |
| | 7, 8, 191 | Bull | M-M-007-01-A | A |
| | Except within 1/4 mile of Hwy. 14 | Cow | M-F-007-01-A | A |
| 7 | see unit 7 | | | |
| 12 | 12, 23, 24 | Bull | M-M-012-01-A | A |
| | | Cow | M-F-012-01-A | A |
| 14 | 14 | Bull | M-M-014-01-A | A |
| | | Cow | M-F-014-01-A | A |
| 15 | 15, 27 | Bull | M-M-015-01-A | A |
| | | Cow | M-F-015-01-A | A |
| 16 | 16 | Bull | M-M-016-01-A | A |
| | | Cow | M-F-016-01-A | A |
| 17 | 17 | Bull | M-M-017-01-A | A |
| | | Cow | M-F-017-01-A | A |
| | 18, 181 | Bull | M-M-018-01-A | A |
| | | Cow | M-F-018-01-A | A |
| 18 | ■18 Only in area bounded on N by Continental Divide; on E by divide between Willow Creek and East Fork of Troublesome drainages and divide between Corral Creek and Troublesome Creek drainages; on S by Round Gulch; on W by main fork of Troublesome Creek and Sheep Creek. | Bull | M-M-019-01-A | A |
| | 19 | Cow | M-F-019-01-A | A |
| | Except within 1/4 mile of Hwy. 14 | | | |
| | ■20, ■29 | Bull | M-M-020-01-A | A |
| | ■20 | Cow | M-F-020-01-A | A |
| | ■20, 29 Closed to hunting 1/4 mile from the high waterline at Brainard Lake until the USFS gate closes. | | | |
| 23 | see unit 12 | | | |
| 24 | see unit 12 | | | |
| 27 | see unit 15 | | | |

| UNIT | VALID UNIT | SEX | HUNT CODE | LIST |
|--------|--|------|--------------|------|
| 28 | 28 | Bull | M-M-028-01-A | A |
| | | Cow | M-F-028-01-A | A |
| | ■20, ■29 | Bull | M-M-020-01-A | A |
| | ■29 | Cow | M-F-029-01-A | A |
| 29 | ■20, 29 Closed to hunting 1/4 mile from the high waterline at Brainard Lake until the USFS gate closes. | | | |
| 36 | 36, 361 | Bull | M-M-036-01-A | A |
| | | Bull | M-M-037-01-A | A |
| | | Cow | M-F-037-01-A | A |
| 37 | 37, 371 | Bull | M-M-038-01-A | A |
| | | Cow | M-F-038-01-A | A |
| 38 | 38 | Bull | M-M-039-01-A | A |
| | | Cow | M-F-039-01-A | A |
| 39 | 39, 46 | Bull | M-M-039-01-A | A |
| | | Cow | M-F-039-01-A | A |
| 41 | 41, 42, 52, 411, 421, 521 | Bull | M-M-041-01-A | A |
| | 41, 42, 421 | Cow | M-F-041-01-A | A |
| 42 | see unit 41 | | | |
| | ■43 | Bull | M-M-043-01-A | A |
| 43 | ■43 Camping permit required for Conundrum Hot Springs area of Maroon Bells-Snowmass Wilderness: www.recreation.gov | | | |
| 44 | 44, 45 | Bull | M-M-044-01-A | A |
| 45 | see unit 44 | | | |
| 46 | see unit 39 | | | |
| 48 | 48, 56, 481, 561 | Bull | M-M-048-01-A | A |
| | | Bull | M-M-049-01-A | A |
| 49 | 49, 50, 500, 501 | Cow | M-F-049-01-A | A |
| 50 | see unit 49 | | | |
| 52 | 41, 42, 52, 411, 421, 521 | Bull | M-M-041-01-A | A |
| | 52, 411, 521 | Cow | M-F-052-01-A | A |
| NEW 53 | 53, 54, 63 | Bull | M-M-053-01-A | A |
| NEW 54 | see unit 53 | | | |
| 55 | 55, 551 | Bull | M-M-055-01-A | A |
| 56 | see unit 48 | | | |
| NEW 63 | see unit 53 | | | |
| 65 | 65 | Bull | M-M-065-01-A | A |
| | | Bull | M-M-066-01-A | A |
| | | Cow | M-F-066-01-A | A |
| 66 | 66 | | | |

| UNIT | VALID UNIT | SEX | HUNT CODE | LIST |
|------|---|------|--------------|------|
| 67 | 67 | Bull | M-M-067-01-A | A |
| | | Cow | M-F-067-01-A | A |
| 68 | 68, 79, 681 | Bull | M-M-068-01-A | A |
| 74 | 74, 75 | Bull | M-M-074-01-A | A |
| 75 | see unit 74 | | | |
| | 76 | Bull | M-M-076-01-A | A |
| 76 | 76, 77, 751 Weminuche Wilderness only | Bull | M-M-076-S1-A | A |
| 77 | see unit 76 | | | |
| 79 | see unit 68 | | | |
| 161 | 161 | Bull | M-M-161-01-A | A |
| | | Cow | M-F-161-01-A | A |
| | ■171 | Bull | M-M-171-01-A | A |
| | | Cow | M-F-171-01-A | A |
| 171 | ■171 Except within 1/4 mile of Hwy. 14 in Jackson Co. from Cameron Pass W to USFS 740 at Gould. | | | |
| 181 | see unit 18 | | | |
| | 7, 8, 191 | Bull | M-M-007-01-A | A |
| | Except within 1/4 mile of Hwy. 14 | Cow | M-F-007-01-A | A |
| 191 | 191 Except within 1/4 mile of Hwy. 14 | Cow | M-F-191-01-A | A |
| 201 | see unit 1 | | | |
| 361 | see unit 36 | | | |
| 371 | see unit 37 | | | |
| 411 | see unit 52 | | | |
| 421 | see unit 41 | | | |
| 481 | see unit 48 | | | |
| 500 | see unit 49 | | | |
| 501 | see unit 49 | | | |
| 521 | see unit 52 | | | |
| 551 | see unit 55 | | | |
| 561 | see unit 48 | | | |
| 681 | see unit 68 | | | |
| 751 | see unit 76 | | | |

MUZZLELOADER — RESIDENT

SEASON DATES: SEPT. 14–22

| UNIT | VALID UNIT | SEX | HUNT CODE | LIST |
|------|---|--------|--------------|------|
| 1 | 1, 201 | Either | M-E-001-01-M | A |
| | ■6 | Bull | M-M-006-01-M | A |
| | | Cow | M-F-006-01-M | A |
| 6 | ■6 Except within 1/4 mile of Hwy. 14 in Jackson Co. from Cameron Pass W to USFS 740 at Gould. | | | |
| | 7, 8, 191 | Bull | M-M-007-01-M | A |
| | Except within 1/4 mile of Hwy. 14 | Cow | M-F-007-01-M | A |
| 7 | see unit 7 | | | |
| 12 | 12, 23, 24 | Bull | M-M-012-01-M | A |
| | | Cow | M-F-012-01-M | A |
| 14 | 14 | Bull | M-M-014-01-M | A |
| | | Cow | M-F-014-01-M | A |
| 15 | 15, 27 | Bull | M-M-015-01-M | A |
| | | Cow | M-F-015-01-M | A |
| 16 | 16 | Bull | M-M-016-01-M | A |
| | | Cow | M-F-016-01-M | A |
| 17 | 17 | Bull | M-M-017-01-M | A |
| | | Cow | M-F-017-01-M | A |
| | 18, 181 | Bull | M-M-018-01-M | A |
| | | Cow | M-F-018-01-M | A |
| 18 | ■18 Only in area bounded on N by Continental Divide; on E by divide between Willow Creek and East Fork of Troublesome drainages and divide between Corral Creek and Troublesome Creek drainages; on S by Round Gulch; on W by main fork of Troublesome Creek and Sheep Creek. | Bull | M-M-019-01-M | A |
| | 19 | Cow | M-F-019-01-M | A |
| | Except within 1/4 mile of Hwy. 14 | | | |
| | ■20, ■29 | Bull | M-M-020-01-M | A |
| | ■20 | Cow | M-F-020-01-M | A |
| | ■20, 29 Closed to hunting 1/4 mile from the high waterline at Brainard Lake until the USFS gate closes. | | | |
| 23 | see unit 12 | | | |
| 24 | see unit 12 | | | |
| 27 | see unit 15 | | | |

| UNIT | VALID UNIT | SEX | HUNT CODE | LIST |
|--------|--|------|--------------|------|
| 28 | 28 | Bull | M-M-028-01-M | A |
| | | Cow | M-F-028-01-M | A |
| | ■20, ■29 | Bull | M-M-020-01-M | A |
| | ■29 | Cow | M-F-029-01-M | A |
| 29 | ■20, 29 Closed to hunting 1/4 mile from the high waterline at Brainard Lake until the USFS gate closes. | | | |
| 36 | 36, 361 | Bull | M-M-036-01-M | A |
| | | Bull | M-M-037-01-M | A |
| | | Cow | M-F-037-01-M | A |
| 37 | 37, 371 | Bull | M-M-038-01-M | A |
| | | Cow | M-F-038-01-M | A |
| 38 | 38 | Bull | M-M-039-01-M | A |
| | | Cow | M-F-039-01-M | A |
| 39 | 39, 46 | Bull | M-M-039-01-M | A |
| | | Cow | M-F-039-01-M | A |
| 41 | 41, 42, 52, 411, 421, 521 | Bull | M-M-041-01-M | A |
| | 41, 42, 421 | Cow | M-F-041-01-M | A |
| 42 | see unit 41 | | | |
| | ■43 | Bull | M-M-043-01-M | A |
| 43 | ■43 Camping permit required for Conundrum Hot Springs area of Maroon Bells-Snowmass Wilderness: www.recreation.gov | | | |
| 44 | 44, 45 | Bull | M-M-044-01-M | A |
| 45 | see unit 44 | | | |
| 46 | see unit 39 | | | |
| 48 | 48, 56, 481, 561 | Bull | M-M-048-01-M | A |
| | | Bull | M-M-049-01-M | A |
| 49 | 49, 50, 500, 501 | Cow | M-F-049-01-M | A |
| 50 | see unit 49 | | | |
| 52 | 41, 42, 52, 411, 421, 521 | Bull | M-M-041-01-M | A |
| | 52, 411, 521 | Cow | M-F-052-01-M | A |
| NEW 53 | 53, 54, 63 | Bull | M-M-053-01-M | A |
| NEW 54 | see unit 53 | | | |
| 55 | 55, 551 | Bull | M-M-055-01-M | A |
| 56 | see unit 48 | | | |
| NEW 63 | see unit 53 | | | |
| 65 | 65 | Bull | M-M-065-01-M | A |
| | | Bull | M-M-066-01-M | A |
| | | Cow | M-F-066-01-M | A |
| 66 | 66 | | | |

| UNIT | VALID UNIT | SEX | HUNT CODE | LIST |
|------|---|------|--------------|------|
| 67 | 67 | Bull | M-M-067-01-M | A |
| | | Cow | M-F-067-01-M | A |
| 68 | 68, 79, 681 | Bull | M-M-068-01-M | A |
| 74 | 74, 75 | Bull | M-M-074-01-M | A |
| 75 | see unit 74 | | | |
| | 76 | Bull | M-M-076-01-M | A |
| 76 | 76, 77, 751 Weminuche Wilderness only | Bull | M-M-076-S1-M | A |
| 77 | see unit 76 | | | |
| 79 | see unit 68 | | | |
| 161 | 161 | Bull | M-M-161-01-M | A |
| | | Cow | M-F-161-01-M | A |
| | ■171 | Bull | M-M-171-01-M | A |
| | | Cow | M-F-171-01-M | A |
| 171 | ■171 Except within 1/4 mile of Hwy. 14 in Jackson Co. from Cameron Pass W to USFS 740 at Gould. | | | |
| 181 | see unit 18 | | | |
| | 7, 8, 191 | Bull | M-M-007-01-M | A |
| | Except within 1/4 mile of Hwy. 14 | Cow | M-F-007-01-M | A |
| 191 | 191 Except within 1/4 mile of Hwy. 14 | Cow | M-F-191-01-M | A |
| 201 | see unit 1 | | | |
| 361 | see unit 36 | | | |
| 371 | see unit 37 | | | |
| 411 | see unit 52 | | | |
| 421 | see unit 41 | | | |
| 481 | see unit 48 | | | |
| 500 | see unit 49 | | | |
| 501 | see unit 49 | | | |
| 521 | see unit 52 | | | |
| 551 | see unit 55 | | | |
| 561 | see unit 48 | | | |
| 681 | see unit 68 | | | |
| 751 | see unit 76 | | | |

RIFLE — RESIDENT

SEASON DATES*: OCT. 1–14

***EXCEPT GMUs 41, 42, 421 (HUNT CODE M-F-041-L1-R) & GMUs 52, 411, 521 (HUNT CODE M-F-052-L1-R): SEASON DATES: NOV. 2–17**

| UNIT | VALID UNIT | SEX | HUNT CODE | LIST |
|------|---|--------|--------------|------|
| 1 | 1, 201 | Either | M-F-001-01-R | A |
| | •6 | Bull | M-M-006-01-R | A |
| | | Cow | M-F-006-01-R | A |
| 6 | •6 Except within 1/4 mile of Hwy. 14 in Jackson Co. from Cameron Pass W to USFS 740 at Gould. | | | |
| 7 | 7, 8, 191 | Bull | M-M-007-01-R | A |
| | Except within 1/4 mile of Hwy. 14 | Cow | M-F-007-01-R | A |
| 8 | see unit 7 | | | |
| 12 | 12, 23, 24 | Bull | M-M-012-01-R | A |
| | | Cow | M-F-012-01-R | A |
| | | Bull | M-M-014-01-R | A |
| | | Cow | M-F-014-01-R | A |
| 14 | 14 | Bull | M-M-015-01-R | A |
| | | Cow | M-F-015-01-R | A |
| 15 | 15, 27 | Bull | M-M-016-01-R | A |
| | | Cow | M-F-016-01-R | A |
| 16 | 16 | Bull | M-M-017-01-R | A |
| | | Cow | M-F-017-01-R | A |
| 17 | 17 | Bull | M-M-018-01-R | A |
| | | Cow | M-F-018-01-R | A |
| 18 | 18, 181 | Bull | M-M-018-01-R | A |
| | •18 | Cow | M-F-018-01-R | A |
| | •18 Only in area bounded on N by Continental Divide; on E by divide between Willow Creek and East Fork of Troublesome drainages and divide between Corral Creek and Troublesome Creek drainages; on S by Round Gulch; on W by main fork of Troublesome Creek and Sheep Creek. | | | |
| 19 | 19 | Bull | M-M-019-01-R | A |
| | Except within 1/4 mile of Hwy. 14 | Cow | M-F-019-01-R | A |
| | •20, •29 | Bull | M-M-020-01-R | A |
| | | Cow | M-F-020-01-R | A |
| 20 | •20, •29 Closed to hunting 1/4 mile from the high waterline at Brainard Lake until the USFS gate closes. | | | |
| 23 | see unit 12 | | | |
| 24 | see unit 12 | | | |
| 27 | see unit 15 | | | |

| UNIT | VALID UNIT | SEX | HUNT CODE | LIST |
|---------------|--|------|--------------|------|
| 28 | 28 | Bull | M-M-028-01-R | A |
| | | Cow | M-F-028-01-R | A |
| | •20, •29 | Bull | M-M-020-01-R | A |
| | | Cow | M-F-029-01-R | A |
| 29 | •20, •29 Closed to hunting 1/4 mile from the high waterline at Brainard Lake until the USFS gate closes. | | | |
| 36 | 36, 361 | Bull | M-M-036-01-R | A |
| | | Cow | M-F-037-01-R | A |
| 37 | 37, 371 | Bull | M-M-038-01-R | A |
| | | Cow | M-F-038-01-R | A |
| 38 | 38 | Bull | M-M-039-01-R | A |
| | | Cow | M-F-039-01-R | A |
| 39 | 39, 46 | Bull | M-M-041-01-R | A |
| | 41, 42, 52, 411, 421, 521 | Bull | M-M-041-01-R | A |
| | •41, •42, •421 | Cow | M-F-041-L1-R | A |
| 41 | •Season dates: Nov. 2–17 | | | |
| 42 | see unit 41 | | | |
| | •43 | Bull | M-M-043-01-R | A |
| 43 | •43 Camping permit required for Conundrum Hot Springs area of Maroon Bells-Snowmass Wilderness: www.recreation.gov | | | |
| 44 | 44, 45 | Bull | M-M-044-01-R | A |
| 45 | see unit 44 | | | |
| 46 | see unit 39 | | | |
| 48 | 48, 56, 481, 561 | Bull | M-M-048-01-R | A |
| | | Cow | M-F-049-01-R | A |
| 49 | 49, 50, 500, 501 | Bull | M-M-049-01-R | A |
| | | Cow | M-F-049-01-R | A |
| 50 | see unit 49 | | | |
| | 41, 42, 52, 411, 421, 521 | Bull | M-M-041-01-R | A |
| | •52, •411, •521 | Cow | M-F-052-L1-R | A |
| 52 | •Season dates: Nov. 2–17 | | | |
| NEW 53 | 53, 54, 63 | Bull | M-M-053-01-R | A |
| NEW 54 | see unit 53 | | | |
| 55 | 55, 551 | Bull | M-M-055-01-R | A |
| 56 | see unit 48 | | | |
| NEW 63 | see unit 53 | | | |
| 65 | 65 | Bull | M-M-065-01-R | A |

| UNIT | VALID UNIT | SEX | HUNT CODE | LIST |
|------|---|------|--------------|------|
| 66 | 66 | Bull | M-M-066-01-R | A |
| | | Cow | M-F-066-01-R | A |
| 67 | 67 | Bull | M-M-067-01-R | A |
| | | Cow | M-F-067-01-R | A |
| 68 | 68, 79, 681 | Bull | M-M-068-01-R | A |
| 74 | 74, 75 | Bull | M-M-074-01-R | A |
| 75 | see unit 74 | | | |
| | 76 | Bull | M-M-076-01-R | A |
| 76 | 76, 77, 751 | Bull | M-M-076-51-R | A |
| | Weminuche Wilderness only | | | |
| 77 | see unit 76 | | | |
| 79 | see unit 68 | | | |
| 161 | 161 | Bull | M-M-161-01-R | A |
| | | Cow | M-F-161-01-R | A |
| | •171 | Bull | M-M-171-01-R | A |
| | | Cow | M-F-171-01-R | A |
| 171 | •171 Except within 1/4 mile of Hwy. 14 in Jackson Co. from Cameron Pass W to USFS 740 at Gould. | | | |
| 181 | see unit 18 | | | |
| | 7, 8, 191 | Bull | M-M-007-01-R | A |
| | Except within 1/4 mile of Hwy. 14 | Cow | M-F-007-01-R | A |
| 191 | 191 | Bull | M-F-191-01-R | A |
| | Except within 1/4 mile of Hwy. 14 | Cow | M-F-191-01-R | A |
| 201 | see unit 1 | | | |
| 361 | see unit 36 | | | |
| 371 | see unit 37 | | | |
| 411 | see unit 52 | | | |
| 421 | see unit 41 | | | |
| 481 | see unit 48 | | | |
| 500 | see unit 49 | | | |
| 501 | see unit 49 | | | |
| 521 | see unit 52 | | | |
| 551 | see unit 55 | | | |
| 561 | see unit 48 | | | |
| 681 | see unit 68 | | | |
| 751 | see unit 76 | | | |

ARCHERY — NONRESIDENT

SEASON DATES: SEPT. 7–29

| UNIT | VALID UNIT | SEX | HUNT CODE | LIST |
|---------------|---|------|--------------|------|
| 6 | 6 | Bull | M-M-006-01-A | A |
| | | Cow | M-F-006-01-A | A |
| | •6 Except within 1/4 mile of Hwy. 14 in Jackson Co. from Cameron Pass W to USFS 740 at Gould. | | | |
| 7 | 7, 8, 191 | Bull | M-M-007-01-A | A |
| | Except within 1/4 mile of Hwy. 14 | Cow | M-F-007-01-A | A |
| 8 | see unit 7 | | | |
| NEW 14 | 14 | Bull | M-M-014-01-A | A |
| | | Cow | M-F-014-01-A | A |
| 15 | 15, 27 | Bull | M-M-015-01-A | A |
| | | Cow | M-F-015-01-A | A |
| 17 | 17 | Bull | M-M-017-01-A | A |
| | | Cow | M-F-017-01-A | A |
| 18 | 18, 181 | Bull | M-M-018-01-A | A |
| | | Cow | M-F-018-01-A | A |
| 27 | see unit 15 | | | |
| 28 | 28 | Bull | M-M-028-01-A | A |
| | | Cow | M-F-028-01-A | A |
| | •29 | Cow | M-F-029-01-A | A |
| 29 | •29 Closed to hunting 1/4 mile from the high waterline at Brainard Lake until the USFS gate closes. | | | |
| 37 | 37, 371 | Bull | M-M-037-01-A | A |
| | | Cow | M-F-037-01-A | A |
| 41 | 41, 42, 52, 411, 421, 521 | Bull | M-M-041-01-A | A |
| | 41, 42, 421 | Cow | M-F-041-01-A | A |
| 42 | see unit 41 | | | |
| 49 | 49, 50, 500, 501 | Bull | M-M-049-01-A | A |
| | | Cow | M-F-049-01-A | A |
| 50 | see unit 49 | | | |
| | 41, 42, 52, 411, 421, 521 | Bull | M-M-041-01-A | A |
| | 52, 411, 521 | Cow | M-F-052-01-A | A |
| | 76 | Bull | M-M-076-01-A | A |
| | 76, 77, 751 | Bull | M-M-076-51-A | A |
| | Weminuche Wilderness only | | | |
| 77 | see unit 76 | | | |
| | •171 | Bull | M-M-171-01-A | A |
| | | Cow | M-F-171-01-A | A |
| 171 | •171 Except within 1/4 mile of Hwy. 14 in Jackson Co. from Cameron Pass W to USFS 740 at Gould. | | | |
| 181 | see unit 18 | | | |
| 191 | see unit 7 | | | |
| 371 | see unit 37 | | | |
| 411 | see unit 52 | | | |
| 421 | see unit 41 | | | |
| 500 | see unit 49 | | | |
| 501 | see unit 49 | | | |
| 521 | see unit 52 | | | |
| 751 | see unit 76 | | | |

MUZZLELOADER — NONRESIDENT

SEASON DATES: SEPT. 14–22

| UNIT | VALID UNIT | SEX | HUNT CODE | LIST |
|---------------|---|------|--------------|------|
| 6 | 6 | Bull | M-M-006-01-M | A |
| | | Cow | M-F-006-01-M | A |
| | •6 Except within 1/4 mile of Hwy. 14 in Jackson Co. from Cameron Pass W to USFS 740 at Gould. | | | |
| 7 | 7, 8, 191 | Bull | M-M-007-01-M | A |
| | Except within 1/4 mile of Hwy. 14 | Cow | M-F-007-01-M | A |
| 8 | see unit 7 | | | |
| NEW 14 | 14 | Bull | M-M-014-01-M | A |
| | | Cow | M-F-014-01-M | A |
| 15 | 15, 27 | Bull | M-M-015-01-M | A |
| | | Cow | M-F-015-01-M | A |
| 17 | 17 | Bull | M-M-017-01-M | A |
| | | Cow | M-F-017-01-M | A |
| 18 | 18, 181 | Bull | M-M-018-01-M | A |
| | | Cow | M-F-018-01-M | A |
| 27 | see unit 15 | | | |
| 28 | 28 | Bull | M-M-028-01-M | A |
| | | Cow | M-F-028-01-M | A |
| | •29 | Cow | M-F-029-01-M | A |
| 29 | •29 Closed to hunting 1/4 mile from the high waterline at Brainard Lake until the USFS gate closes. | | | |
| 37 | 37, 371 | Bull | M-M-037-01-M | A |
| | | Cow | M-F-037-01-M | A |
| 41 | 41, 42, 52, 411, 421, 521 | Bull | M-M-041-01-M | A |
| | 41, 42, 421 | Cow | M-F-041-01-M | A |
| 42 | see unit 41 | | | |
| 49 | 49, 50, 500, 501 | Bull | M-M-049-01-M | A |
| | | Cow | M-F-049-01-M | A |
| 50 | see unit 49 | | | |
| | 41, 42, 52, 411, 421, 521 | Bull | M-M-041-01-M | A |
| | 52, 411, 521 | Cow | M-F-052-01-M | A |
| | 76 | Bull | M-M-076-01-M | A |
| | 76, 77, 751 | Bull | M-M-076-51-M | A |
| | Weminuche Wilderness only | | | |
| 77 | see unit 76 | | | |
| | 171 | Bull | M-M-171-01-M | A |
| | | Cow | M-F-171-01-M | A |
| 171 | •171 Except within 1/4 mile of Hwy. 14 in Jackson Co. from Cameron Pass W to USFS 740 at Gould. | | | |
| 181 | see unit 18 | | | |
| 191 | see unit 7 | | | |
| 371 | see unit 37 | | | |
| 411 | see unit 52 | | | |
| 421 | see unit 41 | | | |
| 500 | see unit 49 | | | |
| 501 | see unit 49 | | | |
| 521 | see unit 52 | | | |
| 751 | see unit 76 | | | |

RIFLE — NONRESIDENT

SEASON DATES*: OCT. 1–14 *SEE RESIDENT RIFLE NOTE

| UNIT | VALID UNIT | SEX | HUNT CODE | LIST |
|---------------|---|------|--------------|------|
| 6 | 6 | Bull | M-M-006-01-R | A |
| | | Cow | M-F-006-01-R | A |
| | •6 Except within 1/4 mile of Hwy. 14 in Jackson Co. from Cameron Pass W to USFS 740 at Gould. | | | |
| 7 | 7, 8, 191 | Bull | M-M-007-01-R | A |
| | Except within 1/4 mile of Hwy. 14 | Cow | M-F-007-01-R | A |
| 8 | see unit 7 | | | |
| NEW 14 | 14 | Bull | M-M-014-01-R | A |
| | | Cow | M-F-014-01-R | A |
| 15 | 15, 27 | Bull | M-M-015-01-R | A |
| | | Cow | M-F-015-01-R | A |
| 17 | 17 | Bull | M-M-017-01-R | A |
| | | Cow | M-F-017-01-R | A |
| 18 | 18, 181 | Bull | M-M-018-01-R | A |
| | | Cow | M-F-018-01-R | A |
| 27 | see unit 15 | | | |
| 28 | 28 | Bull | M-M-028-01-R | A |
| | | Cow | M-F-028-01-R | A |
| | •29 | Cow | M-F-029-01-R | A |
| 29 | •29 Closed to hunting 1/4 mile from the high waterline at Brainard Lake until the USFS gate closes. | | | |
| 37 | 37, 371 | Bull | M-M-037-01-R | A |
| | | Cow | M-F-037-01-R | A |
| | 41, 42, 52, 411, 421, 521 | Bull | M-M-041-01-R | A |
| | •41, •42, •421 | Cow | M-F-041-L1-R | A |
| 41 | •Season dates: Nov. 2–17 | | | |
| 42 | see unit 41 | | | |
| | | Bull | M-M-049-01-R | A |
| | | Cow | M-F-049-01-R | A |
| 49 | 49, 50, 500, 501 | Bull | M-M-049-01-R | A |
| | | Cow | M-F-049-01-R | A |
| 50 | see unit 49 | | | |
| | 41, 42, 52, 411, 421, 521 | Bull | M-M-041-01-R | A |
| | •52, •411, •521 | Cow | M-F-052-L1-R | A |
| 52 | •Season dates: Nov. 2–17 | | | |
| | 76 | Bull | | |

ATTENTION HUNTERS: MOST LAND IS PRIVATE IN UNITS EAST OF I-25.!
Landowner permission is advisable before applying for hunts in these units.



Black bear © Wayne D. Lewis, CPW

BEAR

ARCHERY, MUZZLELOADER, RIFLE

BEAR SEASON DATES

- ▶ **ARCHERY** over-the-counter with caps **SEPT. 2–30**
- ▶ **MUZZLELOADER** over-the-counter with caps **SEPT. 14–22**
- ▶ **RIFLE** limited draw **SEPT. 2–30***
- ▶ **CONCURRENT RIFLE** over-the-counter with caps **OCT. 12–NOV. 17**
See Expanded Bear Rifle Season, page 59, for specifics

*unless otherwise noted in the brochure tables

NEED TO KNOW

- ▶ **NEW ALL BIG GAME SPECIES, EXCEPT FOR MOOSE, ROCKY MOUNTAIN BIGHORN SHEEP AND MOUNTAIN GOAT, NO LONGER HAVE A PREFERENCE POINT FEE:** Hunters who are unsuccessful in drawing their first choice hunt, or if they apply for a preference point hunt code as their first choice, can gain a preference point without paying a preference point fee for deer, elk, pronghorn and bear.
- ▶ **NEW NONRESIDENT BEAR LICENSE FEE REDUCED TO \$100:** Nonresident bear licenses still have the \$1.50 Wildlife Education Fund and \$0.25 search-and-rescue fees. *See page 3.*
- ▶ **NEW ALL BEAR LICENSES IN GMUs 1, 2, 3, 10, 11, 12, 13, 23, 24, 25, 26, 33, 34, 39, 40, 46, 48, 49, 50, 51, 56, 57, 58, 59, 60, 61, 62, 64, 65, 70, 75, 77, 78, 104, 131, 201, 211, 231, 301, 391, 461, 481, 500, 501, 511, 512, 561, 581, 591, 751 & 771 ARE NOW LIST B:** Hunters can now get up to two bear licenses, one List A and one List B or two List B, with these GMUs. *See the hunt code tables on pages 57–59 and the chart at right.*
- ▶ **NEW ALL PRIVATE-LAND-ONLY LICENSES IN GMUs 14, 25, 26, 30, 31, 32, 34, 35, 36, 39, 40, 41, 42, 43, 44, 45, 46, 47, 50, 51, 60, 61, 62, 64, 65, 70, 75, 77, 78, 104, 131, 361, 391, 421, 444, 461, 471, 500, 501, 751 & 771 ARE NOW LIST C:** These licenses are now List C instead of List B. *See the hunt code tables on pages 57–59 and the chart at right.*
- ▶ **CARCASS TAGS:** See page 15 for detailed instructions on when to detach your tag and how to transport your harvest.
- ▶ **INSIDE DENS:** Hunting, harvesting or harassing bears inside their dens is prohibited.
- ▶ **CUBS:** Black bears accompanied by one or more cubs cannot be killed. Cubs (bears younger than one year old) cannot be killed.

HOW TO GET MORE THAN ONE BEAR LICENSE

ATTENTION: You may submit **ONLY ONE** application per species each year. Additional licenses for the same species must be obtained as leftovers, over the counter or special licenses issued by CPW. Hunt tables on the following pages show whether each bear license is List A, B or C.

| | | |
|---|--------------------------------|---|
| GET 1 LICENSE LIST A | A | ▶ Check the hunt tables for List A licenses |
| GET UP TO 2 LIST B | A+B or B+B | ▶ Private-land-only licenses ▶ Check the hunt code tables on the following pages for List B bear licenses. |
| GET ANY NUMBER LIST C IN ADDITION TO ANY LIST A OR B LICENSES | A+B+C+C... / B+B+C+C... | ▶ Over-the-counter licenses for hunt code B-E-087-U6-R ▶ Game-damage, population-management or disease-management licenses ▶ Ranching for Wildlife licenses held for youths or hunters with mobility impairments ▶ One TIPs reward program license a year NEW ▶ Check the hunt code tables on the following pages for List C private-land-only bear licenses. |

HOW TO GET THEM:

- ▶ **LIST A & B:** You may purchase **ONE** through the draw, or **ONE** or **BOTH** as leftover licenses, at sales agents, CPW locations or online while supplies last.
- ▶ **LIST C:** These are issued by CPW locations when available.
- ▶ **OVER-THE-COUNTER WITH CAPS:** Sold at sales agents, CPW locations and online. After the season opens, these are only sold at CPW locations.

RANCHING FOR WILDLIFE — LIMITED LICENSES (DRAW)

COLORADO RESIDENTS ONLY. Hunting rules differ for every ranch. All legal methods of take are permitted, except when specifically restricted. Read ranch rules at cpw.state.co.us/rfw before applying.

| UNIT | DATES | SEX | HUNT CODE | LIST |
|--------------------------------------|------------|--------|--------------|------|
| BUFFALO HORN RANCH 11, 211 | Oct. 2–16 | Either | B-E-011-W1-R | A |
| TWIN PEAKS RANCH 85 | Oct. 15–29 | Either | B-E-085-W1-R | A |

PREFERENCE POINTS

To apply for a point, enter **B-P-999-99-P** as your first-choice hunt code on your application.

You can gain a preference point as a first choice on your application to use another year. You can use your second through fourth choices on the same application to apply for a license. Submit only one application per species, per year.

NEW All big game species, except for moose, Rocky Mountain bighorn sheep and mountain goat, no longer have a preference point fee. The application fee, \$10 Habitat Stamp and qualifying licenses are nonrefundable. *For more, see “How Preference Points Work” on page 18.*

MANDATORY BEAR INSPECTION & SEALS

Hunters must personally present bears to a CPW office (*listed on the inside cover*) for a free inspection, check report and sealing within five working days after the kill.

Bear heads and hides must be unfrozen when presented for inspection. Seals must be attached to the hide until tanned.

Contact the nearest CPW office or CPW officer for inspection and sealing.

At inspection, CPW is authorized to extract and keep a premolar tooth. If the head and hide are frozen, CPW may keep them long enough to thaw so that a tooth can be removed. Hunters can help by making sure

the jaw is propped open with a stick before rigor sets in.

Bears cannot be taken out of Colorado until hide and skull are inspected and sealed. Having a bear hide without a seal after the five-day period is illegal, and the hide becomes state property.

To transport a bear or parts to a foreign country, you must first obtain CITES documents. Contact the U.S. Fish and Wildlife Service, 303-342-7430. Do not call the U.S. Fish and Wildlife Service about inspections or seals for bears.

NOTE: There are no archery or muzzleloader hunts for bear available in the draw: See pages 58–59 for over-the-counter licenses.

RIFLE — LIMITED LICENSES

| UNIT | VALID UNIT | DATES | SEX | HUNT CODE | LIST | UNIT | VALID UNIT | DATES | SEX | HUNT CODE | LIST | UNIT | VALID UNIT | DATES | SEX | HUNT CODE | LIST | |
|------|---|----------------|--------|--------------|-------|------|---------------------------------------|--|--------|--------------|-------|------|---------------------------|-----------------------------------|------------|--------------|--------------|-------|
| 1 | 1 | Sept. 2–30 | Either | B-E-001-01-R | NEW B | 32 | see unit 31 | | | | | | | | | | | |
| 2 | 2 | Sept. 2–30 | Either | B-E-002-01-R | NEW B | 33 | see unit 12 | | | | | 50 | 50, 500, 501 | Sept. 2–30 | Either | B-E-050-01-R | NEW B | |
| 3 | 3, 11, 211, 301 | Sept. 2–30 | Either | B-E-003-01-R | NEW B | | 34 | Sept. 2–30 | Either | B-E-034-01-R | NEW B | | 50, 500, 501 | Sept. 2–Nov. 17 | Either | B-E-050-P5-R | NEW C | |
| 4 | 4, 5, 6, 14, 16, 17, 161, 171, 214, 441 | Sept. 2–30 | Either | B-E-004-01-R | B | 34 | 34 | Sept. 2–30 | Either | B-E-034-P1-R | NEW C | 51 | see unit 39 | | | | | |
| 5 | see unit 4 | | | | | | private land only | Oct. 1–Nov. 17 | Either | B-E-034-P5-R | NEW C | 52 | 41, 42, 52, 411, 421, 521 | Sept. 2–30 | Either | B-E-041-01-R | B | |
| 6 | see unit 4 | | | | | | 35, 36, 44, 45, 361, 444 | Sept. 2–30 | Either | B-E-035-01-R | B | 53 | 53, 63 | Sept. 2–30 | Either | B-E-053-01-R | B | |
| 7 | 7, 8, 9, 19, 191 | Sept. 2–30 | Either | B-E-007-01-R | A | 35 | 35, 36, 43, 44, 45, 47, 361, 444, 471 | Sept. 2–30 | Either | B-E-035-P1-R | NEW C | 54 | 54, 55, 551 | Sept. 2–30 | Either | B-E-054-01-R | A | |
| 8 | see unit 7 | | | | | | private land only | Oct. 1–Nov. 17 | Either | B-E-035-P5-R | NEW C | 55 | see unit 54 | | | | | |
| 9 | see unit 7 | | | | | 36 | see unit 35 | | | | | 56 | see unit 48 | | | | | |
| 10 | 10 | Sept. 2–30 | Either | B-E-010-01-R | NEW B | | 15, 18, 27, 28, 37, 181, 371 | Sept. 2–30 | Either | B-E-015-01-R | A | 57 | see unit 48 | | | | | |
| 11 | see unit 3 | | | | | 37 | 37, 371 | Sept. 2–30 | Either | B-E-037-P1-R | B | 58 | 58, 581 | Sept. 2–30 | Either | B-E-058-01-R | NEW B | |
| 12 | 12, 13, 23, 24, 25, 26, 33, 131, 231 | Sept. 2–30 | Either | B-E-012-01-R | NEW B | | private land only | Oct. 1–Nov. 17 | Either | B-E-037-P5-R | B | 59 | 59, 511, 591 | Sept. 2–30 | Either | B-E-059-01-R | NEW B | |
| 13 | see unit 12 | | | | | 38 | see unit 20 | | | | | | 60, 70 | Sept. 2–30 | Either | B-E-060-01-R | NEW B | |
| 14 | 4, 5, 6, 14, 16, 17, 161, 171, 214, 441 | Sept. 2–30 | Either | B-E-004-01-R | B | 39 | 39, 46, 51, 391, 461 | Sept. 2–30 | Either | B-E-039-01-R | NEW B | | 60, 70 | Sept. 2–30 | Either | B-E-060-P1-R | NEW C | |
| | 14 | Sept. 2–30 | Either | B-E-014-P1-R | NEW C | | private land only | Sept. 2–Nov. 17 | Either | B-E-039-P5-R | NEW C | | 60, 70 | Sept. 2–30 | Either | B-E-060-P1-R | NEW C | |
| 15 | 15, 18, 27, 28, 37, 181, 371 | Sept. 2–30 | Either | B-E-015-01-R | A | | 40 | Sept. 2–30 | Either | B-E-040-01-R | NEW B | | 61 | Sept. 2–30 | Either | B-E-061-01-R | NEW B | |
| | 15, 27 | Sept. 2–30 | Either | B-E-015-P1-R | B | | 40 | Sept. 2–30 | Either | B-E-040-P1-R | NEW C | | 61 | Sept. 2–30 | Either | B-E-061-P1-R | NEW C | |
| | private land only | Oct. 1–Nov. 17 | Either | B-E-015-P5-R | B | | 40 | Landowner permission is advisable before applying. Most land is private. | | | | | 62, 64, 65 | Sept. 2–30 | Either | B-E-062-01-R | NEW B | |
| 16 | see unit 4 | | | | | 41 | 41, 42, 52, 411, 421, 521 | Sept. 2–30 | Either | B-E-041-01-R | B | | 62, 64, 65 | Sept. 2–30 | Either | B-E-062-P1-R | NEW C | |
| 17 | see unit 4 | | | | | | private land only | Oct. 1–Nov. 17 | Either | B-E-041-P5-R | NEW C | | 62, 64, 65 | Sept. 2–30 | Either | B-E-062-P1-R | NEW C | |
| 18 | 15, 18, 27, 28, 37, 181, 371 | Sept. 2–30 | Either | B-E-015-01-R | A | 42 | see unit 41 | | | | | | 62, 64, 65 | Oct. 1–Nov. 17 | Either | B-E-062-P5-R | NEW C | |
| 19 | 18, 28, 181 | Sept. 2–30 | Either | B-E-018-P1-R | B | | 43 | Sept. 2–30 | Either | B-E-043-01-R | B | | 63 | see unit 53 | | | | |
| 20 | 20, 29, 38 | Sept. 2–30 | Either | B-E-020-01-R | A | | 43 | Sept. 2–30 | Either | B-E-043-01-R | B | | 64 | see unit 62 | | | | |
| 21 | 21, 22, 30, 31, 32 | Sept. 2–30 | Either | B-E-021-01-R | B | | 43 | Sept. 2–30 | Either | B-E-047-01-R | B | | 65 | see unit 62 | | | | |
| 22 | see unit 21 | | | | | | 43 | Sept. 2–30 | Either | B-E-047-01-R | B | | 66 | 66, 67 | Sept. 2–30 | Either | B-E-066-01-R | A |
| 23 | see unit 12 | | | | | | 43 | Sept. 2–30 | Either | B-E-047-01-R | B | | 67 | see unit 66 | | | | |
| 24 | see unit 12 | | | | | | 43 | Sept. 2–30 | Either | B-E-047-01-R | B | | 68 | 68, 76, 79, 80, 81, 681, 682, 791 | Sept. 2–30 | Either | B-E-068-01-R | A |
| 25 | 12, 13, 23, 24, 25, 26, 33, 131, 231 | Sept. 2–30 | Either | B-E-012-01-R | NEW B | | 43 | Sept. 2–30 | Either | B-E-035-P1-R | NEW C | | 69 | 69, 84, 691 | Sept. 2–30 | Either | B-E-069-01-R | A |
| | 25, 26 | Sept. 2–30 | Either | B-E-025-P1-R | NEW C | | 43 | Sept. 2–30 | Either | B-E-035-P1-R | NEW C | | 69 | 69, 84, 691 | Sept. 2–30 | Either | B-E-069-P1-R | B |
| | private land only | Oct. 1–Nov. 17 | Either | B-E-025-P5-R | NEW C | | 43 | Sept. 2–30 | Either | B-E-035-P5-R | NEW C | | 70 | see unit 60 | | | | |
| 26 | see unit 25 | | | | | | 43 | Sept. 2–30 | Either | B-E-035-P5-R | NEW C | | 71 | 71, 72, 73, 74, 711, 741 | Sept. 2–30 | Either | B-E-071-01-R | A |
| 27 | see unit 15 | | | | | | 43 | Sept. 2–30 | Either | B-E-035-P5-R | NEW C | | 71 | 71, 72, 73, 74, 711, 741 | Sept. 2–30 | Either | B-E-071-P1-R | B |
| 28 | see unit 18 | | | | | | 43 | Sept. 2–30 | Either | B-E-035-P5-R | NEW C | | 72 | see unit 71 | | | | |
| 29 | see unit 20 | | | | | | 43 | Sept. 2–30 | Either | B-E-035-P5-R | NEW C | | 73 | see unit 71 | | | | |
| 30 | 21, 22, 30, 31, 32 | Sept. 2–30 | Either | B-E-021-01-R | B | | 43 | Sept. 2–30 | Either | B-E-047-01-R | B | | 74 | see unit 71 | | | | |
| | 30 | Sept. 2–30 | Either | B-E-030-P1-R | NEW C | | 43 | Sept. 2–30 | Either | B-E-047-01-R | B | | 75 | 75, 77, 78, 751, 771 | Sept. 2–30 | Either | B-E-075-01-R | NEW B |
| | private land only | Oct. 1–Nov. 17 | Either | B-E-030-P5-R | NEW C | | 43 | Sept. 2–30 | Either | B-E-047-01-R | B | | 75 | 75, 77, 78, 751, 771 | Sept. 2–30 | Either | B-E-075-P1-R | NEW C |
| | 21, 22, 30, 31, 32 | Sept. 2–30 | Either | B-E-021-01-R | B | | 43 | Sept. 2–30 | Either | B-E-047-01-R | B | | 76 | see unit 68 | | | | |
| 31 | 31, 32 | Sept. 2–30 | Either | B-E-031-P1-R | NEW C | | 43 | Sept. 2–30 | Either | B-E-047-01-R | B | | 77 | see unit 75 | | | | |
| | private land only | Oct. 1–Nov. 17 | Either | B-E-031-P5-R | NEW C | | 43 | Sept. 2–30 | Either | B-E-047-01-R | B | | 78 | see unit 75 | | | | |
| | | | | | | | 43 | Sept. 2–30 | Either | B-E-047-01-R | B | | 79 | see unit 68 | | | | |
| | | | | | | | 43 | Sept. 2–30 | Either | B-E-047-01-R | B | | 80 | see unit 68 | | | | |
| | | | | | | | 43 | Sept. 2–30 | Either | B-E-047-01-R | B | | 81 | see unit 68 | | | | |
| | | | | | | | 43 | Sept. 2–30 | Either | B-E-047-01-R | B | | 82 | 82, 86, 861 | Sept. 2–30 | Either | B-E-082-01-R | A |
| | | | | | | | 43 | Sept. 2–30 | Either | B-E-047-01-R | B | | | | | | | |

MUZZLELOADER — OVER-THE-COUNTER WITH CAPS

SEASON DATES: Sept. 14–22 SEX: Either ▶ Do not apply in the draw for these hunts.

| UNITS | HUNT CODE | LIST | UNITS | HUNT CODE | LIST | UNITS | HUNT CODE | LIST |
|---|--------------|-------|---|--------------|-------|-----------------------------------|--------------|-------|
| 1 | B-E-001-U1-M | NEW B | 40 | B-E-040-U1-M | NEW B | 58, 581 | B-E-058-U1-M | NEW B |
| 2 | B-E-002-U1-M | NEW B | 40 Landowner permission is advisable before applying. Most land is private. | | | 59, 511, 591 | B-E-059-U1-M | NEW B |
| 3, 11, 211, 301 | B-E-003-U1-M | NEW B | 41, 42, 52, 411, 421, 521 | B-E-041-U1-M | B | 60, 70 | B-E-060-U1-M | NEW B |
| 4, 5, 6, 14, 16, 17, 161, 171, 214, 441 | B-E-004-U1-M | B | 43 | B-E-043-U1-M | B | 61 | B-E-061-U1-M | NEW B |
| 7, 8, 9, 19, 191 | B-E-007-U1-M | A | 43 Hunting area boundaries: N and W of Capitol Creek and Capitol Peak; W and S of the Elk Mountains ridgeline between Capitol Peak and Snowmass Mountain; W of Pitkin-Gunnison Co. lines. | | | 62, 64, 65 | B-E-062-U1-M | NEW B |
| 10 | B-E-010-U1-M | NEW B | 43 Camping permit required for Conundrum Hot Springs area of Maroon Bells-Snowmass Wilderness: www.recreation.gov | | | 66, 67 | B-E-066-U1-M | B |
| 12, 13, 23, 24, 25, 26, 33, 131, 231 | B-E-012-U1-M | NEW B | 43, 47, 471 | B-E-047-U1-M | B | 68, 76, 79, 80, 81, 681, 682, 791 | B-E-068-U1-M | A |
| 15, 18, 27, 28, 37, 181, 371 | B-E-015-U1-M | A | 43 Hunting area boundaries: S and E of Capitol Creek and Capitol Peak; E and N of the Elk Mountains ridgeline between Capitol Peak and Snowmass Mt.; E of Pitkin-Gunnison Co. lines. | | | 69, 84, 691 | B-E-069-U1-M | A |
| 20, 29, 38 | B-E-020-U1-M | A | 43 Camping permit required for Conundrum Hot Springs area of Maroon Bells-Snowmass Wilderness: www.recreation.gov | | | 71, 72, 73, 74, 711, 741 | B-E-071-U1-M | A |
| 21, 22, 30, 31, 32 | B-E-021-U1-M | A | 48, 49, 56, 57, 481, 561 | B-E-048-U1-M | NEW B | 75, 77, 78, 751, 771 | B-E-075-U1-M | NEW B |
| 34 | B-E-034-U1-M | B | 50, 500, 501 | B-E-050-U1-M | NEW B | 82, 86, 861 | B-E-082-U1-M | B |
| 35, 36, 44, 45, 361, 444 | B-E-035-U1-M | NEW B | 53, 63 | B-E-053-U1-M | B | 83, 85, 140, 851 | B-E-083-U1-M | A |
| 39, 46, 51, 391, 461 | B-E-039-U1-M | NEW B | 54, 55, 551 | B-E-054-U1-M | A | 201 | B-E-201-U1-M | NEW B |
| | | | | | | 851 | B-E-851-U1-M | A |

RIFLE (PRIVATE LAND ONLY) — OVER-THE-COUNTER WITH CAPS

SEX: Either
 LICENSES: A limited number of licenses are available over the counter.
 ▶ Do not apply in the draw for these hunts.

| UNITS | DATES | HUNT CODE | LIST |
|--|-----------------|--------------|-------|
| 48, 49, 56, 57, 481, 561 <i>private land only</i> | Sept. 2–Nov. 17 | B-E-048-P5-R | NEW C |
| 58, 581 <i>private land only</i> | Sept. 2–Nov. 17 | B-E-058-P5-R | NEW C |
| 59, 511 <i>private land only</i> | Sept. 2–Nov. 17 | B-E-059-P5-R | NEW C |
| 83, 85, 140, 851 <i>private land only</i> | Sept. 2–30 | B-E-083-P1-R | B |
| 84 <i>private land only</i> | Sept. 2–Nov. 17 | B-E-084-P5-R | B |

84 Hunting area bounded on N by Colo. 96, Siloam Rd., Colo. 78, Water Barrel Rd. and Burnt Mill Rd.; on E by I-25; on S by Huerfano CR 650 (Lascara Rd.); on W by San Isabel NF and Colo. 165.

RIFLE (EARLY) — OVER-THE-COUNTER WITH CAPS

SEASON DATES: Oct. 1–7 SEX: Either
 LICENSES: A limited number of licenses are available over the counter.
 SEASON RESTRICTIONS: You must have an early rifle either-sex elk license valid for unit 61 to purchase this license: hunt code E-E-061-E1-R
 ▶ Do not apply in the draw for this hunt.

| UNITS | HUNT CODE | LIST |
|--------------------|--------------|-------|
| 61 <i>Early</i> | B-E-061-U6-R | NEW B |

RIFLE (PLAINS) — OVER-THE-COUNTER UNLIMITED

SEASON DATES: Sept. 2–Nov. 17 SEX: Either
 LICENSES: An unlimited number of licenses are available over the counter.
 ▶ Do not apply in the draw for these hunts.

| UNITS | HUNT CODE | LIST |
|--|--|------|
| 87, 88, 89, 90, 91, 92, 93, 94, 95, 96, 97, 98, 99, 100, 101, 102, 103, 104, 105, 106, 107, 109, 110, 111, 112, 113, 114, 115, 116, 117, 118, 119, 120, 121, 122, 123, 124, 125, 126, 127, 128, 129, 130, 132, 133, 134, 135, 136, 137, 138, 139, 141, 142, 143, 144, 145, 146, 147, 951 | Authorized sales agents only: B-E-087-U6-R | C |

EXPANDED BEAR RIFLE SEASON

Rules for hunting bear during the concurrent regular deer and elk seasons:

- ▶ **HOW TO GET IT:** You must have any deer or elk license that is valid during the regular rifle seasons. At least one game management unit on your deer or elk license must match **ONE** unit listed on your bear license.
- ▶ **WHEN YOU CAN HUNT:** You may hunt bear anytime during the dates specified in the table below. There's no rifle bear hunting allowed on: Oct. 17–18, Oct. 28–Nov. 1 and Nov. 11–12.
- ▶ **WHERE YOU CAN HUNT:** You may hunt bear in any unit(s) listed in the table for which your bear license is valid. You must use your bear license on private land only if your deer or elk license is for private land only.

FOR EXAMPLE: You plan to hunt with an elk license good for Unit 17 (and any other units specified on your elk license) during first rifle season (Oct. 12–16). With this bear license, you may hunt bear in units 4, 5, 6, 14, 16, 17, 161, 171, 214 and 441 (hunt code B-E-004-U5-R). Whether or not you fill your elk tag during first rifle season, you may continue to hunt bear from Oct. 12–16, Oct. 19–27, Nov. 2–10 and Nov. 13–17, until you fill your bear tag.

CONCURRENT RIFLE — OVER-THE-COUNTER WITH CAPS

SEASON DATES: Each license below may be used to hunt all of these dates: Oct. 12–16, Oct. 19–27, Nov. 2–10 and Nov. 13–17
 SEX: Either
 SEASON RESTRICTIONS: See above for details.
 ▶ Do not apply in the draw for these hunts.

| UNITS | HUNT CODE | LIST | UNITS | HUNT CODE | LIST |
|---|--------------|-------|-------------------------------|--------------|-------|
| 1 | B-E-001-U5-R | NEW B | 41, 42, 52, 411, 421, 521 | B-E-041-U5-R | B |
| 2 | B-E-002-U5-R | NEW B | 48, 49, 56, 57, 481, 561 | B-E-048-U5-R | NEW B |
| 3, 11, 211, 301 | B-E-003-U5-R | NEW B | 50, 500, 501 | B-E-050-U5-R | NEW B |
| 4, 5, 6, 14, 16, 17, 161, 171, 214, 441 | B-E-004-U5-R | B | 53, 63 | B-E-053-U5-R | B |
| 7, 8, 9, 19, 191 | B-E-007-U5-R | A | 54, 55, 551 | B-E-054-U5-R | B |
| 10 | B-E-010-U5-R | NEW B | 58, 59, 511, 581, 591 | B-E-058-U5-R | NEW B |
| 12, 13, 23, 24, 25, 26, 33, 34, 131, 231 | B-E-012-U5-R | NEW B | 60, 62, 64, 65, 70 | B-E-060-U5-R | NEW B |
| 15, 18, 27, 28, 37, 181, 371 | B-E-015-U5-R | A | 61 | B-E-061-U5-R | NEW B |
| 20, 29, 38 | B-E-020-U5-R | A | 66, 67 | B-E-066-U5-R | A |
| 21, 22, 30, 31, 32 | B-E-021-U5-R | B | 68, 79, 80, 81, 681, 682, 791 | B-E-068-U5-R | A |
| 35, 36, 43, 44, 45, 47, 361, 444, 471 | B-E-035-U5-R | B | 69, 84, 691 | B-E-069-U5-R | A |
| 43 Camping permit required for Conundrum Hot Springs area of Maroon Bells-Snowmass Wilderness: www.recreation.gov | | | 71, 72, 73, 74, 711, 741 | B-E-071-U5-R | A |
| 39, 46, 51, 391, 461 | B-E-039-U5-R | NEW B | 75, 77, 78, 751, 771 | B-E-075-U5-R | NEW B |
| 40 | B-E-040-U5-R | NEW B | 76 | B-E-076-U5-R | A |
| 40 Landowner permission is advisable before applying. Most land is private. | | | 82, 86, 861 | B-E-082-U5-R | A |
| | | | 83, 85, 140, 851 | B-E-083-U5-R | A |
| | | | 201 | B-E-201-U5-R | NEW B |
| | | | 851 | B-E-851-U5-R | A |

Except Bosque del Oso SWA

LAND CLOSURES & USE RESTRICTIONS

FIND DETAILED HUNTING MAPS ONLINE:
cpw.state.co.us/maps

LATE-SEASON BIG-GAME COUNTS

CPW conducts big-game counts with planes and helicopters in late seasons. The counts must occur at this time and may disperse animals.

4UR RANCH ACCESS PERMIT (UNIT 76)

Limited public access to USFS lands for big-game hunting is available through the 4UR ranch by permit during rifle seasons only. Hunters must possess a valid GMU 76 rifle elk or rifle deer license. Hunters are selected by random drawing. Application deadline: August 15. Group applications are allowed.

Permits not issued by draw will be issued on a first request basis. For information or a permit application, call the CPW Monte Vista Office at 719-587-6900.

AIR FORCE ACADEMY (AFA)

Hunters must pay an Air Force Academy access fee and receive a mandatory safety orientation. All hunting is escorted, and is allowed only on the days, areas and by method of take authorized by the Academy. Call 719-333-3308 or visit usafa.isportsman.net for more details.

1. Oct. 1–Dec. 31, unit 512 (specific days determined by AFA): Limited buck and doe deer licenses available by CPW drawing. See unit 512 in deer rifle section for hunt code. Deer hunting on the AFA is conducted to accomplish population management objectives.
2. Limited cow elk licenses, unit 512. Prospective hunters must apply online at usafa.isportsman.net from Jan. 1–May 31 for a random drawing held by AFA. See the AFA iSportsman website for more details.

CONUNDRUM HOT SPRINGS AREA OF MAROON BELLS-SNOWMASS WILDERNESS (UNIT 43)

Overnight camping permit required for Conundrum Hot Springs area of Maroon Bells-Snowmass Wilderness. Hunters who wish to hunt or scout in the Conundrum Hot Springs portion of GMU 43 should be aware that starting in 2018, a limited number of overnight camping permits will be issued for the Conundrum Creek Valley. These federally-required permits are necessary year-round, cost \$10 and will be available online at www.recreation.gov.

FORT CARSON (UNIT 591), PIÑON CANYON MANEUVER SITE (UNIT 142)

ATTENTION HUNTERS! Access policies for Fort Carson have changed. Detailed requirements are posted on the website below. Limited licenses are available by CPW drawing. Archery either-sex and bull elk licenses for second and third seasons are sold over the counter. A CPW license does not guarantee or authorize access to Fort Carson or Piñon Canyon. Military training has priority, CPW cannot offer refunds after the start of the season if access is unavailable.

Seasons on Fort Carson may be limited to muzzleloader, shotgun or archery. Access to Fort Carson and Piñon Canyon may be limited and subject to closures, call or check website. In addition to CPW requirements, Fort Carson requires other permits and briefings for hunters.

Be advised that both Fort Carson and Piñon Canyon utilize an automated check-in procedure called I-Sportsman. Check the website below for more information.

Hunting regulations specific to this area are in Fort Carson Regulation 200-6. Hunting information, firearms registration form and updates are at fortcarson.isportsman.net. Deer harvest information is available for Piñon Canyon on the website.

- Fort Carson information: 719-526-8006
- Piñon Canyon information: 719-503-6529

GREEN RANCH, GOLDEN GATE CANYON (UNIT 38)

Limited hunting at Green Ranch is by permit and fee via a State Parks drawing in August. Hunters must have a limited license for unit 38 or an unlimited rifle bull elk license or unlimited archery license. Go to cpw.state.co.us/bg/greenranch or write: Golden Gate Canyon State Park,

attn: Green Ranch, 92 Crawford Gulch Rd., Golden, CO 80403, 303-582-3707.

JAMES M. JOHN SWA (UNIT 140)

Access only allowed during regular rifle seasons to hunters with permits, issued by drawing. Maximum 10 hunters per season; maximum of two per group.

Apply at CPW, 600 Reservoir Rd., Pueblo, CO 81005. Phone: 719-561-5300. Application deadline: July 1. Successful applicants notified by mail. Permits issued for each season.

JUMPING COW SWA (UNIT 105)

Access by permit only for doe, pronghorn and antlerless deer hunting; Woodard Unit is restricted to only doe pronghorn and antlerless deer hunting. Access begins Monday after opening weekend.

Hunters are selected by random drawing. Applications are due the third Monday in Aug. For information/draw application, call 303-291-7227.

LONE MESA STATE PARK (UNIT 711)

Limited public hunting at Lone Mesa State Park is by permit and fee via State Parks drawing in July. Hunters must have a limited license for unit 711, an unlimited rifle bull elk license or unlimited archery license.

Contact Lone Mesa State Park, Attn: Hunting Packet Request, Box 1047, Dolores, CO 81323. Phone: 970-882-2213 Fax: 970-882-4640 Email: lone.mesa.park@state.co.us

MOUNT EVANS HIGHWAY

Hunting prohibited on Mt. Evans Summit Lake Cirque and within a half-mile of either side of the centerline of Mt. Evans Hwy. (Colo. 5) while the road is open to vehicle traffic from the intersection with Colo. 103 to the summit.

When Mt. Evans Hwy. is closed to vehicles at the intersection with Colo. 103, the hunting closure is lifted and hunting is permitted within a half-mile of the highway, with the exception of white-tailed ptarmigan hunting.

RED MOUNTAIN OPEN SPACE (UNIT 9)

Limited bull and cow elk, buck deer and late doe pronghorn hunting in portions of the second, third and fourth rifle seasons is by special access permit via a Larimer County Department of Natural Resources drawing in Feb. Applicants must submit an online application. Successful applicants must attend a mandatory orientation.

Hunters must have a valid CPW license for the unit and season; these are available through the CPW draw process. Information is at: larimer.org/parks/red_mountain_hunting.htm

SOAPSTONE PRAIRIE NATURAL AREA (UNIT 9)

Limited late-season doe pronghorn hunting in December is by special access permit via a joint Larimer County/City of Fort Collins drawing in Feb. Successful applicants must attend a mandatory orientation. Hunters must have a valid CPW license for the unit and season; these are available through the CPW draw process.

Information is at: larimer.org/parks/red_mountain_hunting.htm or fcgov.com/naturalareas/finder/soapstone

RIDGWAY STATE PARK (UNIT 62)

Deer hunting allowed for hunters with mobility impairment in second and third rifle deer seasons. Two hunters are selected by drawing for each season. Contact the park, 28555 Hwy. 550, Ridgway, CO 81432. Phone: 970-626-5822; or email: ridgway.park@state.co.us

RON STEWART PRESERVE AT RABBIT MOUNTAIN OPEN SPACE (GMU 20)

Limited antlerless rifle elk hunting September through January is by special access permit via a Boulder County Parks & Open Space drawing in June. Successful appli-

STATEWIDE RESTRICTIONS

1. Hunting is prohibited within 50 feet of centerline of state highways or municipal or county roads. Land between divided highways is closed to hunting.
2. **HUNTERS:** Be aware that specific restrictions apply on State Wildlife Areas and State Trust Lands leased by CPW. Before hunting on any of these properties, please consult the CPW State Recreational Lands brochure, available at CPW offices, license agents or online.
3. Hunting is prohibited in Gore Creek drainage south of I-70 from Lion's Head ski lift at Vail to I-70 and U.S. 24. Hunting is prohibited north of I-70 and within a half-mile of I-70 between Vail and I-70 and U.S. 24.
4. Certain counties and national wildlife refuges may have individual restrictions. Consult specific counties and refuges websites for more information.
5. National parks and monuments managed by the National Park Service are closed to hunting. Check park websites for more information.
6. Research your hunting area before your hunting season. CPW cannot offer refunds after the start of the season if hunting access is unavailable.

STATE TRUST LANDS (STL)

CPW participates in the State Trust Lands public access program, but not all State Trust Lands designated on maps are in the CPW program. Only STL properties in CPW's State Recreational Lands brochure may be open for wildlife recreation.

PUBLIC LANDS USE & CLOSURES

Public lands throughout Colorado are managed by several different agencies. At any time, projects and other uses can be occurring on the land and impact hunting destination, access or change animal distribution. Hunters must be aware that destinations or travel routes might be altered during hunting seasons. Contact the agency that manages the land where you will be hunting before the start of the hunting season.

Forest Service closures: www.fs.usda.gov/goto/r2/huntnfs-co.

Roads and trails were damaged by the 2013 flood in GMUs 7, 8, 19, 20 and portions of 29, 38 and 191. Motorized and foot access may still be limited. Project work could also impact these and additional GMUs on the Arapaho and Roosevelt national forests. Go to www.fs.usda.gov/goto/arp/hunting.

cants must attend a mandatory orientation and pass a shooting proficiency test. Hunters must have a GMU 20 (subunit) antlerless elk license **WITH HUNT CODE E-F-020-L3-R**. Other GMU 20 elk licenses are NOT eligible. For more information go to: www.bouldercountyopenspace.org/elkmanagement

SAN LUIS VALLEY DAMAGE ELK HUNT

A private-land-only elk damage hunt may be offered in units **NEW 79, 82, 682 and 791**. Contact the CPW office in Monte Vista, 719-587-6900, for details. These licenses are List B.

GMUs 79, 82, 682 & 791:

- Bull seasons: May 15–July 31 and Aug. 15–Feb. 28
- Cow season: Aug. 15–Feb. 28

SHARPTAIL RIDGE SWA (UNIT 51)

Deer and elk hunting only by permit. Permits are valid for 2–3 days, starting after Labor Day weekend. A limited deer or elk license for unit 51 is required to apply.

Applications are available from CPW's Northeast Regional Office in Denver, 6060 Broadway, 303-291-7227. Maximum of two applicants per group. Application deadline is Mon., Aug. 12. Successful applicants are notified by mail. Date, time, location of drawing is on application.

GAME MANAGEMENT UNIT DESCRIPTIONS

DEER, ELK, PRONGHORN, MOOSE, BEAR

These units are for hunting big-game species, except bighorn sheep, mountain goat and mountain lion. **Unit boundaries are subject to change.** These descriptions are **exact boundaries** of the units; the boundaries depicted on the maps in this brochure are approximate.

* Landowner permission is advisable before applying. Most land is private.

ABBREVIATIONS:

| | | | | | |
|----------|---------------------|------|---------------------------|---------|---------------------------|
| U.S. | U.S. highway | FS | Forest Service | UT | Utah |
| COLO. | Colorado highway | BLM | Bureau of Land Management | WY | Wyoming |
| CO./COs. | county/counties | RMNP | Rocky Mtn. National Park | E | east |
| CR | county road | KS | Kansas | W | west |
| RES. | reservoir | NE | Nebraska | N/NW/NE | north/northwest/northeast |
| NF | National Forest | NM | New Mexico | S/SW/SW | south/southwest/southeast |
| USFS | U.S. Forest Service | OK | Oklahoma | | |

1 MOFFAT CO.

bounded on N, E and S by Green River; on W by UT.

2 MOFFAT CO.

bounded on N by WY; on E by Little Snake River; on S by Yampa River; on W by Green River, CRs 34 & 10, Colo. 318 and CR 10N (Irish Canyon Rd.).

CHANGE 3 MOFFAT CO.

bounded on N by WY; on E by Colo. 13/789 and CRs 108, 3, 5 & 17; on S by Yampa River, U.S. 40 and Colo. 318; on W by Little Snake River.

4 MOFFAT & ROUTT COs.

bounded on N by WY; on E by Moffat CR1, Routt CR 82, USFS 150 and Elkhead Creek; on S by U.S. 4; on W by Colo. 13/789.

5 MOFFAT & ROUTT COs.

bounded on N by WY; on E by Continental Divide; on S by Little Snake-Elk River divide and USFS 42; on W by USFS 150, Routt CR 82 and Moffat CR 1.

6 JACKSON CO.

bounded on N by WY; on E by Jackson-Larimer Co. line; on S by Colo. 14; on W by Colo. 125, from Colo. 14 to WY.

7 LARIMER CO.

bounded on N by WY; on E by CR 103 (Laramie River Rd.); on S by Colo. 14; on W by Larimer-Jackson Co. line.

8 LARIMER CO.

bounded on N by WY; on E by CRs 59, 80C (Cherokee Park Rd.), 179 (Prairie Divide Rd.), 74E (Red Feather Lakes Rd.), 68C (Boy Scout Ranch Rd.) & 69 (Manhattan Rd.); on S by Colo. 14; on W by CR 103 (Laramie River Rd.).

9* LARIMER & WELD COs.

bounded on N by WY; on E by I-25; on S by Colo. 14; on W by U.S. 287.

10 MOFFAT & RIO BLANCO COs.

bounded on N by Green and Yampa rivers; on E by Twelvemile Gulch Rd., U.S. 40 to mile marker 38.3 to Elk Springs Ridge to Drill Hole, Winter Valley Gulch, Coal Creek and Wolf Creek; on S by White River; on W by UT.

11 MOFFAT & RIO BLANCO COs.

bounded on N by Colo. 318 and U.S. 40; on E by Deception Creek-Strawberry Creek Rd.; on S by White River; on W by Wolf Creek, Coal Creek, Winter Valley Gulch to Drill Hole to Elk Springs Ridge to mile marker 38.3 on U.S. 40, Twelvemile Gulch Rd., Yampa River and Little Snake River.

12 MOFFAT, ROUTT, RIO BLANCO & GARFIELD COs.

bounded on N by Colo. 317, Routt CRs 29 & 55, Rio Blanco CRs 10 & 8; on E by Williams Fork-Yampa River divide; on S by Williams Fork-White River divide, USFS 250 and Rio Blanco CRs 48, 15 & 30; on W by Colo. 13/789.

13 MOFFAT & ROUTT COs.

bounded on N by U.S. 40; on E by Routt CR 179, Trout Creek, Fish Creek; on S by Routt CR 29 and Colo. 317; on W by Colo. 13/789.

14 ROUTT & GRAND COs.

bounded on N by Little Snake-Elk River divide; on E by Continental Divide; on S by U.S. 40; on W by U.S. 40 and Routt CR 129.

15 ROUTT, GRAND & EAGLE COs.

bounded on N by U.S. 40; on E by Muddy Creek-Yampa River divide (Gore Range divide) and Canyon Creek; on S by Colorado River; on W by Colo. 131.

16 JACKSON CO.

bounded on N by Lone Pine Creek, CRs 16 & 12W; on E by Colo. 14; on S by U.S. 40; on W by Continental Divide.

17 JACKSON CO.

bounded on N and E by Colo. 125; on S by Continental Divide (Jackson-Grand Co. line); on W and N by Colo. 14.

18 GRAND CO.

bounded on N and E by Continental Divide; on S by Arapaho Creek, Lake Granby and Colorado River; on W by main fork of Troublesome Creek and Poison Creek.

19 LARIMER CO.

bounded on N by Colo. 14 (Poudre Canyon Rd.); on E by I-25; on S by Harmony Rd., CRs 19, 38E, 27 & 44H (Buckhorn Rd.), Elk Creek-Pennock Creek divide and RMNP boundary; on W by Larimer-Jackson Co. line.

20 LARIMER & BOULDER COs.

bounded on N by Larimer CRs 44H (Buckhorn Rd.), 27, 38E & 19 and Harmony Rd.; on E by I-25; on S by Colo. 52, U.S. 287, Boulder CR 34 (Niwot/Neva roads), U.S. 36, Boulder CRs 94, 81, 106, 95 (Lefthand Canyon Drive) & 102 (Brainard Lake Rd.) and ridge line from Brainard Lake W to Pawnee Peak; on W by Continental Divide, RMNP boundary and Pennock Creek-Elk Creek divide.

21 RIO BLANCO & GARFIELD COs.

bounded on N by White River; on E by Monument Gulch, Colo. 64, Monument Gulch Rd. and Rio Blanco CRs 103 & 26; on S by Douglas Creek-Roan Creek divide, Douglas Creek-Salt Creeks divide, Evacuation Creek-Salt Creeks divide and Bitter Creek-West Salt Creek divide; on W by UT.

22 RIO BLANCO & GARFIELD COs.

bounded on N by White River; on E by Colo. 13/789; on S by White River-Colorado River divide; on W by Rio Blanco CRs 26 & 103, Monument Gulch Rd., Colo. 64 and Monument Gulch.

23 RIO BLANCO & GARFIELD COs.

bounded on N by Rio Blanco CRs 30, 15 & 48 and USFS 250; on E by USFS 250, Rio Blanco CRs 8 & 17 and USFS Primary Forest Rd. 245 (Buford-Newcastle Rd.); on S by White River-Colorado River divide; on W by Colo. 13/789.

24 RIO BLANCO & GARFIELD COs.

bounded on N by Williams Fork River-White River divide; on E by White River-Yampa River divide and White River-Colorado River divide; on S by South Fork of White River-Colorado River divide; on W by USFS Primary Forest Rd. 245 and Rio Blanco CRs 17 (Buford-Newcastle Rd.), 8 and USFS 250.

25 GARFIELD & EAGLE COs.

bounded on N by Middle Fork of Derby Creek and Derby Creek; on E by Colorado River; on S by Deep Creek; on W by Colorado River-White River divide.

26 GARFIELD, EAGLE & ROUTT COs.

bounded on N by Bear River; on E by Colo. 131; on S by Colorado River; on W by Derby Creek, Middle Fork of Derby Creek and USFS Trail 1802.

27 GRAND, ROUTT & JACKSON COs.

bounded on N and E by U.S. 40; on S by Colo. 9 and Colorado River; on W by Canyon Creek and Muddy Creek-Yampa River divide (Gore Range divide).

28 GRAND CO.

bounded on N by Colorado River, Lake Granby and Arapaho Creek; on E by Continental Divide; on S by Continental Divide and Williams Fork-Straight Creek divide; on W by Williams Fork-Blue River divide and Barger Gulch.

29 BOULDER, EFFERSON & GILPIN COs.

bounded on N by ridge line from Pawnee Peak to Brainard Lake, Boulder CRs 102 (Brainard Lake Rd.), 94, 81, 106 & 95 (Lefthand Canyon Drive), U.S. 36, Boulder CR 34 (Neva/Niwot roads) and Colo. 52 (Mineral Rd.); on E by I-25; on S by Colo. 128, 93, 72, & 119 and USFS 149 (Rollins Pass Rd.); on W by Continental Divide.

30 GARFIELD & MESA COs.

bounded on N by West Salt Creek-Bitter Creek divide, Evacuation Creek-Salt Creeks divide and Douglas Creek-Salt Creeks divide; on E by East Salt Creek-Roan Creek divide, Big Salt Wash- and Little Salt Wash-Roan Creek divides and Bookcliffs; on S by Colorado River; on W by UT.

31 MESA, GARFIELD & RIO BLANCO COs.

bounded on N by Colorado-White River divide; on E by Roan Creek-Parachute Creek divide and Kelly Gulch; on S by Colorado River; on W by Bookcliffs, Little Salt Wash-Roan Creek divide, Big Salt Wash-Roan Creek divide and East Salt Creek-Roan Creek divide.

32 GARFIELD CO.

bounded on N by Parachute Creek-Piceance Creek divide; on E by Colo. 13/789; on S by Colorado River; on W by Kelly Gulch and Roan Creek-Parachute Creek divide.

33 GARFIELD & RIO BLANCO COs.

bounded on N by White River-Colorado River divide; on E by Canyon Creek; on S by Colorado River; on W by Colo. 13/789.

34 GARFIELD & EAGLE COs.

bounded on N by Deep Creek; on E and S by Colorado River; on W by Canyon Creek.

35 EAGLE CO.

bounded on N by Colorado River; on E by Colo. 131; on S by Eagle River; on W by Colorado River.

36 EAGLE CO.

bounded on N by Elk Creek to Piney Ridge, to Eagle's Nest Wilderness boundary and Gore Range divide (Elliot Ridge); on E by Gore Range divide; on S from Gore Range divide to Vail Pass summit on I-70, following I-70 to Dowd Junction, then to Wolcott by Eagle River; on W by Colo. 131 and Colorado River from State Bridge to Elk Creek.

37 SUMMIT & GRAND COs.

bounded on N by Colorado River; on E by Barger Gulch, Williams Fork River-Blue River divide, Williams Fork River-Straight Creek divide and Continental Divide; on S by Continental Divide; on W by Eagle River-Tenmile Creek divide, I-70, Blue River, Cataract Creek and Gore Range divide.

38 GILPIN, BOULDER, CLEAR CREEK & JEFFERSON COs.

bounded on N by USFS 149 (Rollins Pass Rd.) and Colo. 119, 72, 93 & 128; on E by I-25; on S by I-70 and U.S. 40; on W by Continental Divide.

39 JEFFERSON, CLEAR CREEK & PARK COs.

bounded on N by U.S. 40 and I-70; on E by Colo. 74 and Jefferson CR 73; on S by U.S. 285, North Turkey Creek-Elk Creek divide and Pike-Arapaho NF boundary; on W by Continental Divide. (See unit 391.)

40* MESA CO.

bounded on N by Colorado River; on E by U.S. 50; on S by Colo. 141 and Dolores River; on W by UT.

41 MESA & DELTA COs.

bounded on N by Colorado River and Colo. 65; on E by Colo. 65, Lands End Rd., Flowing Park Rd. and Mesa-Delta Co. line; on W by U.S. 50.

42 MESA & GARFIELD COs.

bounded on N by Colorado River; on E by South Canyon Creek, divide between Roaring Fork-Crystal River and Baldy Creek-Divide Creek drainages and common point of Mesa-Pitkin-Gunnison Co. lines; on S by Divide Creek-Muddy Creek divide, Divide Creek-Plateau Creek divide and Plateau Creek-Colorado River divide; on W by Colorado River.

43 GARFIELD, PITKIN, EAGLE & GUNNISON COs.

bounded on N by Colorado River; on E by Roaring Fork River and Castle Creek; on S by divide between Roaring Fork-Crystal River drainages, East River-Muddy Creek drainages and McClure Pass; on W by Muddy Creek-Crystal River divide, divide between Roaring Fork-Crystal River drainages and Divide Creek-Baldy Creek drainages and South Canyon Creek.

44 EAGLE CO.

bounded on N by Colorado River and Eagle River; on E by East Lake Creek; on S by Fryngpan River-Eagle River divide; on W by USFS 514 (Red Table Mountain Rd.), CR 10A (Cottonwood Pass Rd.) and Cottonwood Creek.

45 EAGLE & PITKIN COs.

bounded on N by Eagle River from East Lake Creek to Dowd Junction, I-70 from Dowd Junction to Eagle River-Tenmile Creek divide; on E by Eagle River-Tenmile Creek divide; on S by Continental Divide; on W by divide between Chance Creek-North Fork Fryngpan-Cunningham Creek drainages and East Lake Creek.

46 CLEAR CREEK, PARK & JEFFERSON COs.

bounded on N by Pike-Arapaho NF boundary and North Turkey Creek-Elk Creek divide; on E and S by U.S. 285; on W by North Fork of South Platte River and Continental Divide.

47 EAGLE & PITKIN COs.

bounded on N by Fryng Pan River and Ivanhoe Creek; on E by Continental Divide; on S by Colo. 82; on W by Roaring Fork River.

48 LAKE & CHAFFEE COs.

bounded on N by Continental Divide; on E by Tennessee Creek and Arkansas River; on S by Clear Creek and South Fork of Clear Creek; on W by Continental Divide.

49 LAKE, PARK & CHAFFEE COs.

bounded on N by Continental Divide; on E by Colo. 9 and U.S. 285; on S by U.S. 24; on W by Arkansas River and Tennessee Creek.

50 PARK CO.

bounded on N by U.S. 285; on E by CR 77; on S by U.S. 24; on W by U.S. 285.

51 DOUGLAS CO.

bounded on N by Colo. 470; on E by I-25; on S by Douglas-Teller Co. line; on W by South Platte River.

52 DELTA CO.

bounded on N by Delta-Mesa Co. line; on E by Grand Mesa-Gunnison NF boundary, Overland Ditch, West Res. No. 1 and Jay Creek; on S by North Fork of Gunnison River and Colo. 92; on W by Colo. 65.

53 DELTA & GUNNISON COs.

bounded on N by North Fork of Gunnison River, Gunnison CR 12 (Keblor Pass Rd.), Keblor Pass and Ohio Pass; on E and S by Gunnison River-North Fork of Gunnison River divide and Curecanti Pass, Smith Fork-Curecanti Creek divide, Smith Fork-Dyer Creek divide and Delta-Montrose Co. line; on W by Colo. 92.

54 GUNNISON CO.

bounded on N by Gunnison River-North Fork of Gunnison River divide and CR 12 (Keblor Pass Rd.); on E by Colo. 135; on S by U.S. 50, Blue Mesa Res. and Gunnison River; on W by Curecanti Creek.

55 GUNNISON CO.

bounded on N by Gunnison-Pitkin Co. line; on E by Continental Divide; on S by Taylor River-Tomichi Creek divide and Cumberland Pass, USFS 765 (N Quartz Creek Rd.), Quartz Creek Rd. and U.S. 50; on W by Colo. 135, CR 12 (Keblor Pass Rd.), Keblor Pass and Ruby Range Summit.

CHANGE 56 CHAFFEE CO.

bounded on N by Tincup Pass Rd. and Chalk Creek; on E by Arkansas River; on S by South Arkansas River and U.S. 50; on W by Continental Divide.

CHANGE 57 CHAFFEE, PARK & FREMONT COs.

bounded on N by U.S. 24; on E by Kaufman Ridge and Badger Creek; on S and W by Arkansas River.

CHANGE 58 FREMONT & PARK COs.

bounded on N by U.S. 24; on E by Park CRs 59, 102 and Colo. 9; on S by U.S. 50 and Arkansas River; on W by Kaufman Ridge and Badger Creek.

59 PUEBLO, FREMONT, EL PASO & TELLER COs.

bounded on N by U.S. 24; on E by I-25; on S by U.S. 50; on W by Colo. 67 and Phantom Canyon Rd., except portions of Pueblo, Fremont and El Paso counties within Fort Carson Military Reservation. (See unit 591.)

60 MESA & MONTROSE COs.

bounded on N and E by Dolores River; on S by Colo. 90; on W by UT.

61 MESA, MONTROSE, OURAY & SAN MIGUEL COs.

bounded on N by Colo. 141; on E by USFS 402 (Divide Rd.) and Dave Wood Rd.; on S by Colo. 62; on W by San Miguel River and Dolores River.

62 DELTA, MESA, MONTROSE & OURAY COs.

bounded on N by Colo. 141; on E by Colo. 50 & 550; on S by Colo. 62; on W by Dave Wood Rd. and USFS 402 (Divide Rd.).

63 GUNNISON & MONTROSE COs.

bounded on N by Colo. 92; on E by Colo. 92, Delta-Montrose Co. line, Smith Fork-Dyer Creek divide, Smith Fork-Curecanti Creek divide, Curecanti Pass and Curecanti Creek; on S and W by Gunnison River.

64 DELTA & MONTROSE COs.

bounded on N and E by Colo. 92 to Gunnison River, south to Morrow Point Res.; on E by Big Blue Creek; on S and W by U.S. 50.

65 GUNNISON, HINSDALE, MONTROSE & OURAY COs.

bounded on N by U.S. 50; on E by Big Blue Creek-Cimarron Creek divide; on S by Ouray-San Juan Co. line; on W by Ouray-San Miguel Co. line and Colo. 62 & 550.

66 GUNNISON, HINSDALE & SAGUACHE COs.

bounded on N by Morrow Point Res., Gunnison River and Blue Mesa Res.; on E by Colo. 149, Cebolla Creek, Spring Creek, Cathedral Creek, Groundhog Park and Spring Creek-Cochetopa Creek divide; on S by Continental Divide; on W by Hinsdale-San Juan Co. line, Hinsdale-Ouray Co. line, Cimarron River-Henson Creek divide and Big Blue Creek-Little Cimarron River divide, U.S. 50 and Big Blue Creek.

67 GUNNISON, HINSDALE & SAGUACHE COs.

bounded on N by U.S. 50; on E by Colo. 114 and North Pass; on E and S by Continental Divide; on W by Cochetopa Creek-Spring Creek divide and Groundhog Park, Cathedral Creek, Spring Creek, Cebolla Creek and Colo. 149.

68 SAGUACHE CO.

bounded on N by Colo. 114; on E by U.S. 285; on S by CRs G & 41G, USFS 675 & 676, USFS Trails 796 & 787 and Saguache-Mineral Co. line; on W by Continental Divide.

69 CUSTER & FREMONT COs.

bounded on N by U.S. 50; on E by Colo. 67; on S by Colo. 96; on W by Colo. 69, Grape Creek and Arkansas River.

70 DOLORES, MONTROSE & SAN MIGUEL COs.

bounded on N by Colo. 90, Dolores River, San Miguel River and Colo. 62; on E by Ouray-San Miguel Co. line and San Miguel-San Juan Co. line; on S by San Miguel-Dolores Co. line, Disappointment Creek, Dolores River and Summit Canyon Creek; on W by UT.

71 DOLORES & MONTEZUMA COs.

bounded on N by Disappointment Creek and Dolores-San Miguel Co. line; on E by Dolores-San Juan Co. line, Montezuma-La Plata Co. line and Bear Creek; on S by Colo. 145; on W by USFS 526 (Dolores-Norwood Rd.).

72 DOLORES & MONTEZUMA COs.

bounded on N and E by U.S. 491; on S by NM; on W by UT.

73 MONTEZUMA CO.

bounded on N by Colo. 184 & 145 and Bear Creek; on E by Montezuma-La Plata Co. line; on S by NM; on W by U.S. 491.

74 LAS PLATA & SAN JUAN COs.

bounded on N by Ouray-San Juan Co. line; on E by San Juan-Hinsdale Co. line and Animas River; on S by U.S. 160; on W by Montezuma-La Plata Co. line, Dolores-San Juan Co. line, San Miguel-San Juan Co. line and Ouray-San Juan Co. line.

75 LA PLATA & SAN JUAN COs.

bounded on N and E by Hinsdale-San Juan Co. line, Continental Divide, Los Pinos River-Florida River divide, La Plata CR 240 (Pine River-Florida River Rd.), Bayfield-Vallecito Rd. and Los Pinos River; on S by NM; on W by Animas River.

76 HINSDALE, MINERAL, RIO GRANDE, SAGUACHE & SAN JUAN COs.

bounded on N by Continental Divide, Saguache-Mineral Co. line and USFS Trail 787; on E by La Garita Stock Driveway (ATV trail), USFS 600-3A & 600, Colo. 149 and U.S. 160; on S and W by Continental Divide.

77 ARCHULETA, HINSDALE, LA PLATA & MINERAL COs.

bounded on N by Continental Divide and Piedra River-San Juan River divide; on E by Piedra River-San Juan River divide, Four Mile Creek and San Juan River; on S by U.S. 160; on W by Los Pinos River-Piedra River divide.

78 ARCHULETA, CONEJOS, MINERAL & RIO GRANDE COs.

bounded on N and E by Continental Divide; on S by NM; on W by San Juan River, Four Mile Creek and Piedra River-San Juan River divide.

79 MINERAL, RIO GRANDE & SAGUACHE COs.

bounded on N by USFS trails 787 & 796, USFS 676 & 675 and Saguache CRs 41G & G; on E by U.S. 285; on S by U.S. 160; on W by Colo. 149, USFS 600 & 600-3A and La Garita Stock Driveway (ATV trail).

80 ALAMOSA, CONEJOS, MINERAL & RIO GRANDE COs.

bounded on N by U.S. 160; on E by Rio Grande; on S by La Jara Creek, Alamosa River, USFS 250 & 380 and Elwood Pass; on W by Continental Divide.

81 ALAMOSA, ARCHULETA, CONEJOS & RIO GRANDE COs.

bounded on N by USFS 380 & 250, Alamosa River and La Jara Creek; on E by Rio Grande; on S by NM; on W by Continental Divide.

82 ALAMOSA & SAGUACHE COs.

bounded on N by Poncha Pass; on N and E by Rio Grande-Arkansas River divide; on S by Alamosa-Costilla Co. line and U.S. 160; on W by Colo. 17 and U.S. 285.

83 ALAMOSA, COSTILLA & HUERFANO COs.

bounded on N by U.S. 160 and Alamosa-Costilla Co. line; on E by Costilla-Huerfano Co. line and Sangre de Cristo-Culebra Range; on S by NM; on W by Rio Grande River.

84 CUSTER, FREMONT, HERFANO & PUEBLO COs.

bounded on N by U.S. 50; on E by I-25 and Colo. 1; on S by Colo. 69; on W by Colo. 96 & 67.

85 HUERFANO & LAS ANIMAS COs.

bounded on N by Colo. 69; on E by I-25; on S by Colo. 12 and North and West forks of Purgatoire River; on W by Sangre de Cristo divide and Huerfano CRs 570, 572 (Pass Creek Rd.) & 555 (Muddy Creek Rd.).

CHANGE 86 FREMONT, CUSTER & CHAFFEE COs.

bounded on N by U.S. 50, South Arkansas River and Arkansas River; on E by Colo. 69 and Fremont CR 27; on S by Huerfano-Custer Co. line; on W by Sangre De Cristo divide and U.S. 285.

87 LARIMER & WELD COs.

bounded on N by WY; on E by Weld CRs 390 (Keota-Grover Rd.) & 105 between Keota and Colo. 14; on S by Colo. 14; on W by I-25.

88 WELD CO.

bounded on N by WY and NEB; on E by Colo. 71; on S by Colo. 14; on W by CRs 390 (Keota-Grover Rd.) & 105 (between Keota and Colo. 14).

89 WELD & LOGAN COs.

bounded on N by NEB; on E by Colo. 113 and U.S. 138; on S by Colo. 14; on W by Colo. 71.

90 LOGAN & SEDGWICK COs.

bounded on N by NEB; on E and S by U.S. 138; on W by Colo. 113.

91 LOGAN CO.

bounded on N by U.S. 138; on E by Red Lion Rd. (CR 93); on S by I-76 and U.S. 6; on W by U.S. 138.

92 LOGAN & SEDGWICK COs.

bounded on N by U.S. 138 and NEB; on E and S by I-76; on W by Red Lion Rd. (Logan CR 93).

93 LOGAN, SEDGWICK & PHILLIPS COs.

bounded on N by I-76; on N and E by NEB state line; on S by U.S. 6; on W by I-76.

94 LARIMER, ADAMS & WELD COs.

bounded on N by Colo. 14; on E by U.S. 85 & 34, Weld CR 49 (Hudson-Keenesburg Cutoff) and I-76; on S by Colo. 7; on W by I-25.

95 WELD, LOGAN, MORGAN & WASHINGTON COs.

bounded on N by Colo. 14; on E and S by U.S. 6, Logan CRs 6 & 17.7, Washington CR 58, Morgan CR W.7, 2nd Street in Snyder, Colo. 71, Morgan CRs W.5, 28, W, 13.5 & W.5 and Colo. 144; on W by Morgan CR 2, Morgan CR KK/Weld CR 74 and Weld CR 105.

96 LOGAN, WASHINGTON & MORGAN COs.

bounded on N by Colo. 144, Morgan CRs W.5, 13.5, W, 28 & W.5, Colo. 71, Morgan CR W.7 (becomes Washington CR 58 at Co. line), Washington CR 58 (becomes Logan CR 17.7 at Co. line), Logan CRs 17.7 & 6 and U.S. 6; on E and S by U.S. 6 and I-76; on W by Colo. 144.

97 LOGAN, WASHINGTON & MORGAN COs.

bounded on N and E by Colo. 61; on S by U.S. 34; on W by I-76.

98 LOGAN, PHILLIPS, YUMA & WASHINGTON COs.

bounded on N by Colo. 6; on E by NEB; on S by U.S. 34; on W by Colo. 61.

99 WELD, MORGAN & ADAMS COs.

bounded on N by I-76; on E by Colo. 71; on S by U.S. 36; on W by Colo. 79 and 144th Ave.; on S and W by Adams CR 25N, 152nd Ave. and I-76; on W by I-76.

100 WASHINGTON & MORGAN COs.

bounded on N by U.S. 34; on E by Colo. 61; on S by U.S. 36; on W by Colo. 71.

101 WASHINGTON & YUMA COs.

bounded on N by U.S. 34; on E by U.S. 385, Yuma CR 26, Colo. 59, Yuma CRs 16, C & 9 (becomes Washington CR 9 at Co. line) and Washington CRs 9, YY & 7; on S by U.S. 36; on W by Colo. 61.

102 WASHINGTON & YUMA COs.

bounded on N by U.S. 34; on E by NEB and KS; on S by U.S. 36; on W by Washington CRs 7, YY, & 9 (becomes Yuma CR 9 at Co. line), Yuma CRs 9, C & 16, Colo. 59, Yuma CR 26 and U.S. 385.

103 YUMA CO.

bounded on N by U.S. 36; on E by KS; on S by Kit Carson-Yuma Co. line; on W by U.S. 385.

104* DENVER, ADAMS, ARAPAHOE, DOUGLAS & ELBERT COs.

bounded on N by Colo. 7, I-76, 152nd Ave., Adams CR 25N and 144th Ave.; on E by Colo. 79, Colo. 36 (Arapahoe CR 137), Kiowa-Bennett Mile Rd., Elbert CRs 53, 166 & 45-49, Colo. 86 and Elbert CR 25-41; on S by Elbert-Douglas-El Paso Co. lines; on W by I-25.

105 ADAMS, ARAPAHOE & ELBERT COs.

bounded on N by U.S. 36; on E by I-70; on S by U.S. 24 and Elbert-El Paso Co. line; on W by Arapahoe CR 137 (Kiowa-Bennett Mile Rd.), Elbert CRs 53, 166, & 45-49, Colo. 86 and Elbert CR 25-41.

106 ARAPAHOE, ELBERT, WASHINGTON & LINCOLN COs.

bounded on N by U.S. 36; on E by Colo. 71; on S and W by I-70.

107 WASHINGTON, LINCOLN & KIT CARSON COs.

bounded on N by U.S. 36; on E by Colo. 59; on S by I-70; on W by Colo. 71.

109 WASHINGTON, YUMA & KIT CARSON COs.

bounded on N by U.S. 36; on E by U.S. 385, Yuma-Kit Carson Co. line and KS; on S by I-70; on W by Colo. 59.

110 EL PASO CO.

bounded on N by Douglas-Elbert-El Paso Co. lines; on E by U.S. 24 and CR 523 (Calhan Hwy.); on S by Colo. 94; on W by I-25.

111 EL PASO, LINCOLN & ELBERT COs.

bounded on N by U.S. 24; on E by Colo. 71; on S by Colo. 94; on W by U.S. 24 and El Paso CR 523 (Calhan Hwy).

112 LINCOLN CO.

bounded on N by U.S. 40; on E by Co. Primary 109; on S by Colo. 94; on W by Colo. 71.

113 LINCOLN & CHEYENNE COs.

bounded on N by U.S. 40; on E by Cheyenne CR 8; on S by Colo. 94; on W by Co. Primary 109.

114 LINCOLN, KIT CARSON & CHEYENNE COs.

bounded on N by I-70; on E by Flagler-Wildhorse Rd. (CRs 5, G, 6, A [Kit Carson Co. line], GG [Cheyenne Co. line] & 9); on S and W by U.S. 40.

115 KIT CARSON & CHEYENNE COs.

bounded on N by I-70; on E by Colo. 59; on S by U.S. 40; and W by Flagler-Wildhorse Rd.

116 KIT CARSON & CHEYENNE COs.

bounded on N by I-70; on E by U.S. 385; on S by U.S. 40; on W by Colo. 59.

117 KIT CARSON & CHEYENNE COs.

bounded on N by I-70; on E by KS; on S by U.S. 40; on W by U.S. 385.

118 EL PASO CO.

bounded on N by Colo. 94; on E by Yoder Rd., Shear Rd. and Boone Rd.; on S by Hanover Rd., Finch Rd. and Myers Rd.; on W by I-25.

119 EL PASO & LINCOLN COs.

bounded on N by Colo. 94; on E by Colo. 71; on S by Crowley-Lincoln and El Paso-Pueblo Co. lines; on W by Yoder Rd., Shear Rd. and Boone Rd.

120 LINCOLN, CROWLEY & KIOWA COs.

bounded on N by Colo. 94; on E by Co. primary roads 109, 1 & 2 and Secondary Rd. 35; on S by Colo. 96; on W by Colo. 71.

121 CHEYENNE, LINCOLN & KIOWA COs.

bounded on N by Colo. 94 and U.S. 40; on E by U.S. 287; on S by Colo. 96; on W by Co. primary roads 109, 1 & 2 and Secondary Rd. 35.

122 CHEYENNE & KIOWA COs.

bounded on N by U.S. 40; on E by KS; on S by Colo. 96; on W by U.S. 287.

123 EL PASO & PUEBLO COs.

bounded on N by Hanover Rd., Finch Rd. and Myers Rd.; on E by Yoder Rd., Shear Rd. and Boone Rd.; on S by Arkansas River; on W by I-25.

124 CROWLEY & PUEBLO COs.

bounded on N by Lincoln-Crowley and El Paso-Pueblo Co. lines; on E by Colo. 71; on S by Arkansas River; on W by Yoder-Boone Rd.

125 CROWLEY, KIOWA, BENT & OTERO COs.

bounded on N by Colo. 96; on E by Kiowa CR 19 and Bent CR 14 to Bent CR HH, S on Bent CR 15 to Arkansas River; on S by Arkansas River; on W by Colo. 71.

126 KIOWA, BENT & PROWERS COs.

bounded on N by Colo. 96; on E by U.S. 287; on S by Arkansas River; on W by Kiowa CR 19 and Bent CR 14 to Bent CR HH, S on Bent CR 15 to Arkansas river.

127 KIOWA & PROWERS COs.

bounded on N by Colo. 96; on E by KS; on S by Arkansas River; on W by U.S. 287.

128* PUEBLO, HUERFANO, LAS ANIMAS & OTERO COs.

bounded on N by Arkansas River; on E by Colo. 167; on S by Colo. 10; on W by I-25.

129* OTERO CO.

bounded on N and E by Arkansas River; on S by Colo. 10; on W by Colo. 167.

130 OTERO & BENT COs.

bounded on N by Arkansas River; on E by Colo. 101, Pritchett-Las Animas improved Rd. and U.S. 50; on S by Bent-Las Animas & Bent-Baca Co. lines; on W by Colo. 109.

131 ROUTT & RIO BLANCO COs.

bounded on N by U.S. 40; on E by Colo. 131; on S by Routt CRs 15, 132, 25, 132A & 29; on W by Fish Creek, Trout Creek and Routt CR 179.

132 PROWERS CO.

bounded on N by Arkansas River; on E by KS; on S by Prowers CRs D & F; on W by U.S. 287.

133 HUERFANO, PUEBLO & LAS ANIMAS COs.

bounded on N by Colo. 10; on E by Colo. Interstate Gas Pipeline Rd.; on S by Apishapa River; on W by I-25.

134 LAS ANIMAS CO.

bounded on N by Apishapa River; on E by Colo. Interstate Gas Pipeline Rd.; on S by U.S. 350; on W by I-25.

135 LAS ANIMAS, PUEBLO & OTERO COs.

bounded on N by Colo. 10 and Arkansas River; on E by Colo. 109 (N of Purgatoire River) and Purgatoire River (S of Colo. 109); on S by Las Animas-Otero Co. line, N boundary of U.S. Army Pinon Canyon Maneuver Site and U.S. 350; on W by Colo. Interstate Gas Pipeline Rd.

136 OTERO, BENT & LAS ANIMAS COs.

bounded on N by Colo. 109 and Purgatoire River; on E by Colo. 109; on S by U.S. 160; on W by Chacuaco Creek and Purgatoire River.

137 LAS ANIMAS & BACA COs.

bounded on N by Bent-Las Animas & Bent-Baca Co. lines; on E by Pritchett-Las Animas improved Rd. and U.S. 160; on S by U.S. 160; on W by Colo. 109.

138 BACA CO.

bounded on N by Baca-Bent & Baca-Prowers Co. lines; on E by U.S. 287; on S by U.S. 160; on W by Pritchett-Las Animas improved Rd.

139 BACA CO.

bounded on N by Prowers CRs D & F; on E by KS; on S by Baca CR M; on W by U.S. 287.

140 LAS ANIMAS CO.

bounded on N by U.S. 160; on E by Colo. 389; on S by NM; on W by I-25.

141 LAS ANIMAS CO.

bounded on N by W and S boundaries of U.S. Army Pinon Canyon Maneuver Site and Colo. Interstate Gas Pipeline Rd.; on E by Purgatoire River and San Francisco Creek; on S by U.S. 160; on W by U.S. 350.

142 LAS ANIMAS CO.

in U.S. Army Piñon Canyon Maneuver Site.

143 LAS ANIMAS CO.

bounded on N by U.S. 160; on E by Baca-Las Animas Co. line; on S by OK & NM; on W by Colo. 389.

144 BACA CO.

bounded on N by U.S. 160; on E by U.S. 287; on S by OK; on W by Baca-Las Animas Co. line.

145 BACA CO.

bounded on N by CR M; on E by KS; on S by OK; on W by U.S. 287.

146 BENT & PROWERS COs.

bounded on N by Arkansas River; on E by U.S. 287; on S by Prowers-Baca & Bent-Baca Co. lines; on W by Colo. 101 and Pritchett-Las Animas improved Rd. and U.S. 50.

147 LAS ANIMAS CO.

bounded on N by Las Animas-Otero Co. line; on E by Purgatoire River and Chacuaco Creek; on S by U.S. 160; on W by San Francisco Creek, Purgatoire River, Colo. Interstate Gas Pipeline Rd., east boundary of U.S. Army Piñon Canyon Maneuver Site.

161 JACKSON CO.

bounded on N by WY; on E by Colo. 125; on S by Colo. 14, CRs 12W & 16, Lone Pine Creek and Continental Divide; on W by Continental Divide.

171 JACKSON CO.

bounded on N and E by Colo. 14 and Jackson-Larimer Co. line; on S by Jackson-Grand Co. line; on W by Colo. 125.

181 GRAND CO.

bounded on N by Continental Divide; on E by Poison Creek and Main Fork of Troublesome Creek; on S by Colorado River; on W by Colo. 9 and U.S. 40.

191 LARIMER CO.

bounded on N by WY; on E by U.S. 287; on S by Colo. 14; on W by CRs 69, 68C, 74E (Red Feather Lakes Rd.), 67J, 179, 80C (Cherokee Park Rd.) & 59.

201 MOFFAT CO.

bounded on N by WY; on E by CR 10N (Irish Canyon Rd.), Colo. 318 and CR 10; on S by CR 34 and Green River; on W by UT.

211 MOFFAT & RIO BLANCO COs.

bounded on N by U.S. 40 and Yampa River; on E by Colo. 13/789; on S by White River; on W by Strawberry Creek-Deception Creek Rd.

214* ROUTT CO.

bounded on N by Little Snake-Elk River divide; on E by CR 129; on S by U.S. 40; on W by Wolf Creek, Wolf Mountain, along Elk River-Elkhead Creek divide.

231 ROUTT, RIO BLANCO & GARFIELD COs.

bounded on N by Routt CRs 29, 132A, 25, 132 & 15; on E by Colo. 131; on S by Bear River; on W by Williams Fork-Yampa River divide to Dunkley Pass, Rio Blanco CRs 8 & 19 and Routt CR 55.

CHANGE 301 MOFFAT CO.

bounded on N by CRs 5, 3 & 108; on E by Colo. 13/789; on S by Yampa River; on W by CR 17.

361 EAGLE & GRAND COs.

bounded on N by Colorado River from Elk Creek to Inspiration Point; on E by Gore Range divide; on S and W by Piney Ridge to Elk Creek, following Piney Ridge to Eagle's Nest Wilderness boundary and Gore Range divide (Elliott Ridge).

371 SUMMIT CO.

bounded on N by Cataract Creek; on E by Green Mountain Reservoir and Blue River; on S by I-70; on W by Gore Range divide.

391* JEFFERSON CO.

bounded on N by I-70; on E by I-25; on S by Colo. 470, CRs 124 (Deer Creek Canyon) & 122 (South Turkey Creek) and U.S. 285; on W by CR 73 and Colo. 74. (See *unit 39*.)

411 MESA & DELTA COs.

bounded on N by Delta-Mesa Co. line, Flowing Park Rd. and Lands End Rd.; on E by Colo. 65 & 92; on S by U.S. 50.

421 MESA & GARFIELD COs.

bounded on N by Colorado River-Plateau Creek divide; on E by Divide Creek-Buzzard Creek divide; on S by Mesa-Delta Co. line; on W by Colo. 65.

441 MOFFAT & ROUTT COs.

bounded on N by USFS 42; on E by Elkhead Creek-Elk River divide and Wolf Creek; on S by U.S. 40; on W by Elkhead Creek.

444 EAGLE, GARFIELD & PITKIN COs.

bounded on N by Colorado River, Cottonwood Creek, Eagle CR 10A (Cottonwood Pass Rd.), USFS 514 (Red Table Mountain Rd.) and Fryingpan-Eagle River divide; on E by divide between Lime Creek and North Fork of Fryingpan River and its tributaries and Cross Creek-Homestake Creek drainages; on S by Ivanhoe Creek and Fryingpan River; on W by Roaring Fork River.

461* JEFFERSON & PARK COs.

bounded on N by Jefferson CRs 122 (South Turkey Creek Canyon) & 124 (Deer Creek Canyon) and Colo. 7 & 470; on E by South Platte River; on S by North Fork of South Platte River; on W by U.S. 285.

471 PITKIN CO.

bounded on N by Roaring Fork and Colo. 82; on E by Continental Divide; on S by Roaring Fork River-Taylor River divide; on W by Castle Creek.

481 CHAFFEE CO.

bounded on N by South Fork of Clear Creek and Clear Creek; on E by Arkansas River; on S by Chalk Creek and Tincup Pass Rd. from St. Elmo; on W by Continental Divide.

500 PARK CO.

bounded on N by Continental Divide; on E by North Fork of South Platte River; on S by U.S. 285; on W by Colo. 9.

501 PARK & JEFFERSON COs.

bounded on N by U.S. 285 and North Fork of South Platte River; on E by South Platte River; on S by U.S. 24; on W by Park CR 77.

511 TELLER, EL PASO & PARK COs.

bounded on N by Douglas Co. line; on E by I-25; on S by U.S. 24; on W by South Platte River, except on U.S. Air Force Academy.

512 EL PASO CO.

bounded on N by north boundary of U.S. Air Force Academy; on E by I-25; on S and W by south and west U.S. Air Force Academy boundaries. See *Air Force Academy (AFA)*, page 60.

521 GUNNISON & DELTA COs.

bounded on N by Delta-Mesa Co. line and Gunnison-Mesa Co. line; on E by Gunnison-Pitkin Co. line, White River-Gunnison NF boundary and Ruby Range Summit; on S by Gunnison CR 12 (Kebler Pass Rd.) and North Fork of Gunnison River; on W by Jay Creek, West Res. No. 1, Overland Ditch and Grand Mesa-Gunnison NF boundary.

551 GUNNISON & SAGUACHE COs.

bounded on N by U.S. 50, Quartz Creek Rd., North Quartz Creek Rd. and Taylor River-Tomichi Creek divide; on E by Continental Divide; on S and W by Colo. 114.

561 CHAFFEE & SAGUACHE COs.

bounded on N by U.S. 50; on E by U.S. 285; on S by Arkansas River-Rio Grande drainage divide; on W by Continental Divide.

CHANGE 581 PARK, TELLER & FREMONT COs.

bounded on N by U.S. 24; on E by Colo. 67 and Phantom Canyon Rd.; on S by U.S. 50; on W by Colo. 9 and Park CRs 59 and 102.

591 PUEBLO, FREMONT & EL PASO COs.

on Fort Carson Military Reservation land. See *Fort Carson on page 60*.

681 SAGUACHE CO.

bounded on N by Continental Divide and Arkansas River Divide between North Pass and Poncha Pass; on E by U.S. 285; on S by U.S. 285 and Colo. 114; on W by Colo. 114.

682 SAGUACHE CO.

bounded on N by U.S. 285; on E by Colo. 17; on S by CR G; on W by U.S. 285.

CHANGE 691 CUSTER & FREMONT COs.

bounded on N by Arkansas River and U.S. 50; on E and S by Arkansas River and Grape Creek and Arkansas River; on W by Colo. 69, U.S. 50 and Fremont CR 27.

711 DOLORES, MONTEZUMA & SAN MIGUEL COs.

bounded on N by Summit Canyon Creek, Dolores River and Disappointment Creek; on E by USFS 526 (Dolores-Norwood Rd.); on E and S by Colo. 145; on S by Colo. 184; on W by U.S. 491 and UT.

741 LA PLATA CO.

bounded on N by U.S. 160; on E by Animas River; on S by NM; on W by Montezuma-La Plata Co. line.

751 ARCHULETA, HINSDALE, LA PLATA & SAN JUAN COs.

bounded on N by Continental Divide; on E by Los Pinos River-Piedra River divide; on S by NM; on W by Los Pinos River, CRs 501 (Bayfield-Vallecito Rd.) & 240 (Pine River-Florida River Rd.) and Los Pinos River-Florida River divide.

771 ARCHULETA CO.

bounded on N by U.S. 160; on E by San Juan River; on S by NM; on W by Los Pinos River-Piedra River divide.

791 ALAMOSA, RIO GRANDE & SAGUACHE COs.

bounded on N by CR G; on E by Colo. 17; on S by U.S. 160; on W by U.S. 285.

851 COSTILLA & LAS ANIMAS COs.

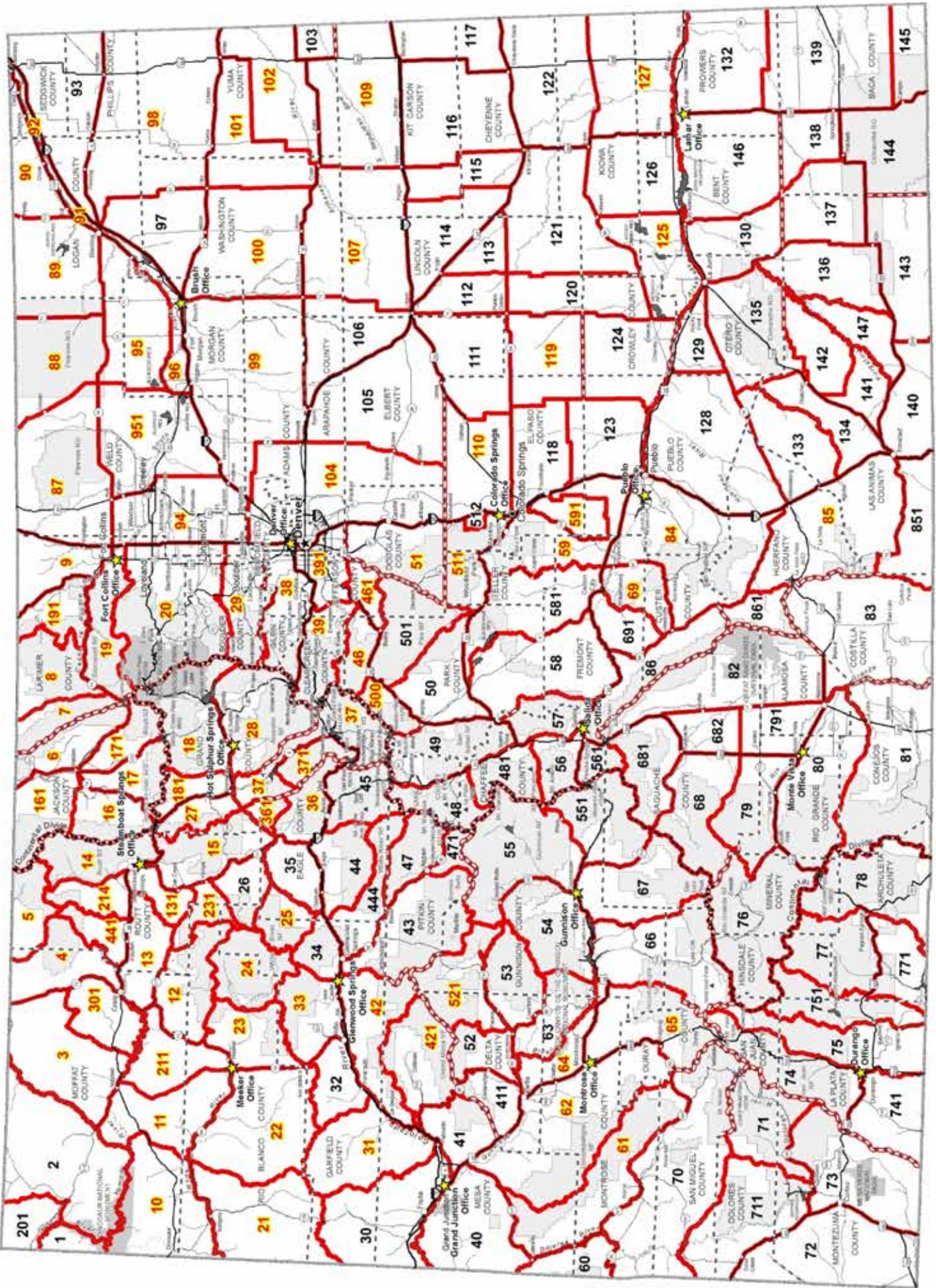
bounded on N by West and North forks of Purgatoire River and Colo. 12; on E by I-25; on S by NM; on W by Sangre de Cristo divide.

861 HUERFANO CO.

bounded on N by Custer-Huerfano Co. line; on E by Colo. 69, CRs 555 (Muddy Creek Rd.), 570 & 572 (Pass Creek Rd.); on S and W by Sangre de Cristo divide.

951 WELD & MORGAN COs.

bounded on N by Colo. 14; on E by Weld CR 105, Morgan CR KK/Weld CR 74, Morgan CR 2 and Colo. 144; on S by I-76; on W by Weld CR 49 and U.S. 34 & U.S. 85.



GAME MANAGEMENT UNIT MAP: UNIT NUMBERS IN RED indicate chronic wasting disease (CWD) has been detected in that unit (see page 11 and Deer section, page 19, for details). Map boundaries are approximate. The map is an aid to apply for the correct unit, NOT to be used in the field as an indicator of unit boundaries. See the unit descriptions on pages 61–64 for specific unit boundaries.



Printed for free distribution by:
COLORADO PARKS AND WILDLIFE
 6060 Broadway, Denver, CO 80216
 303-297-1192
cpw.state.co.us

NOTICE: This brochure includes information on big-game hunting. It is not a legal notice nor a complete collection of hunting regulations and laws. It is a condensed guide issued for hunters' convenience. Copies of statutes and regulations can be obtained from a Colorado Parks and Wildlife region or area office or at cpw.state.co.us/regulations. For questions, call CPW at 303-297-1192.

2019 BIG GAME

LIMITED LICENSE DRAW

- MARCH 1** Applications accepted **NEW** and **qualifying licenses available for purchase** starting on this date
- APRIL 2** Application & correction deadline, **8 p.m. MT**
- JUNE 3-7** Draw results posted online
- JUNE 21** **License payment deadline**
- JUNE 15-30** Licenses in the mail by this date

LEFTOVER LICENSE DRAW: ELK & DEER ONLY

- JUNE 5** Leftover draw applications accepted starting on this date
- JUNE 26** Leftover draw application & correction deadline, **8 p.m. MT**
- JULY 19** Leftover draw results posted online
- JULY 25** Leftover draw licenses in the mail
- AUG 2** **License payment deadline**

LEFTOVER & OVER-THE-COUNTER LICENSES

- AUG. 6 9 A.M.** Remaining limited licenses on sale online, in person and by phone
- AUG 8 9 A.M.** Over-the-counter and over-the-counter with caps licenses on sale

Take a friend hunting.

ENTER TO WIN PRIZES.



REPORT POACHERS

OPERATION GAME THIEF: 1-877-265-6648 ■ EMAIL: GAME.THIEF@STATE.CO.US

Earn a reward payment for reporting wildlife violations by calling Operation Game Thief. Callers can remain anonymous.

(This number is not for information requests or emergencies.)



YOU CAN HELP STOP POACHING!

1-877-COLO-OGT
1-877-265-6648
game.thief@state.co.us
 Your Wildlife...Your Loss
 Turn In A Poacher!