


2017 Colorado Big Game



APPLICATION DEADLINE: APRIL 4 DEER ELK PRONGHORN MOOSE BEAR



online brochure

Online Features

Watch more Colorado Parks and Wildlife videos on our [VIMEO & YOUTUBE VIDEO CHANNELS](#)



VIDEOS:

WHAT'S NEW: 2017 BIG GAME



GET UPDATED on the new general regulatory changes to the 2017 Sheep & Goat and Big Game brochures. See this brochure for species- and unit-specific changes.

THE FUTURE OF CONSERVATION




LEARN HOW your license dollars contribute directly to the conservation of wildlife species and outdoor recreation in Colorado.

HUNTER PINK



GET INFORMED about the new hunter pink clothing alternative to fluorescent orange. There's a link to the fact sheet in the video too!

MULE DEER STUDY



WATCH CPW terrestrial biologists as they perform their annual inventory studies of Colorado's mule deer during the winter.

MORE ONLINE

BIG GAME HUNTING PLANNER

The planner is a quick-guide tool for finding season dates, methods of take, species and resident and nonresident license fees for 2017. Use it to easily plan your next hunt!



CLICK FOR THE PLANNER

Bull Elk
© Jason Duetsch, CPW

CORRECTION LIST [click to see post-printing changes](#)

TABLE OF CONTENTS

2017 What's New 1

Licenses 2-7

- Fees; Habitat Stamp; hunter education requirements2
- Sale dates; license types and allocations3
- Landowner Preference Program; auction and raffle licenses4
- Youth hunting rules for all big-game species5-7
- **MAPS:** Youth deer, elk and pronghorn hunting6-7
- Hybrid draw information7

Applications & Preference Points..... 8-12

- How to apply online8
- Mailing instructions and refunds8
- How to read hunt codes and hunt tables9
- How to fill out applications 10-11
- How preference points work 12
- Group hunt instructions; license draw results 12

Field Information & Reference 13-18

- Identification chart of big-game species 13
- Legal hunting hours; sunrise/sunset table 14
- Shed hunting; Ranching for Wildlife; guides and outfitters; dream hunts; harvest surveys 14
- Conservation information; chronic wasting disease facts 15
- Hunter-orange, -pink clothing requirements; GPS tips; OHV use; field-dressing tutorial 15
- Legal methods of take; legal firearms 16
- Illegal activities 17
- Bag limits; attaching carcass tags; evidence of sex 17
- Residency requirements; hunters with disabilities 18
- Transporting and donating meat 18
- Accidental kills: what to do, who to contact 18

Deer 19-31

- Need to know tips; season dates 19
- Preference point hunt code; List A, B, C licenses 19
- Hunt codes 20-31
- Season Choice license hunt codes 29
- **MAP:** Over-the-counter whitetail-only hunts 30
- Whitetail-only identification; hunt codes 30-31

Elk 32-47

- Need to know tips; season dates 32
- Preference point hunt code; antler point restrictions 32
- List A, B, C licenses 33
- **MAP:** Over-the-counter antlerless archery hunts 34
- **MAP:** Over-the-counter either-sex archery hunts 35
- **MAP:** Over-the-counter 2nd, 3rd season rifle hunts 36
- **MAP:** Over-the-counter plains rifle hunts 37
- Hunt codes 37-47

Pronghorn 48-52

- Need to know tips; season dates 48
- Preference point hunt code; List A, B, C licenses 48
- **MAP:** Over-the-counter archery hunts 49
- Hunt codes 50-52

Moose 53-55

- Need to know tips; mandatory inspections; season dates 53
- Preference point hunt code; List A, B, C licenses 53
- Hunt codes 54-55

Bear 56-59

- Need to know tips; mandatory inspections; season dates 56
- Preference point hunt code; List A, B, C licenses 56
- Hunt codes 57-58
- Over-the-counter with caps; concurrent rifle hunts 58-59

Land 60-65

- Land closures; special use restrictions; STL access program 60
- Game management unit (GMU) descriptions 61-64
- **MAP:** CWD and GMU map 65

CPW OFFICE LOCATIONS

cpw.state.co.us

ADMINISTRATION

1313 Sherman St., #618
Denver, 80203

303-297-1192

ONLY the offices below can assist hunters with animal checks and taking samples that are related to hunting activities. See the CPW website for a complete list of our parks locations that can also sell licenses, issue duplicate licenses and accept licenses for refunds.

BRUSH (closed until further notice)
122 E. Edison
Brush, 80723
970-842-6300

GRAND JUNCTION
711 Independent Ave.
Grand Junction, 81505
970-255-6100

MONTE VISTA
0722 S. Road 1 E.
Monte Vista, 81144
719-587-6900

COLORADO SPRINGS
4255 Sinton Road
Colorado Springs, 80907
719-227-5200

GUNNISON
300 W. New York Ave.
Gunnison, 81230
970-641-7060

MONTROSE
2300 S. Townsend Ave.
Montrose, 81401
970-252-6000

DENVER
6060 Broadway
Denver, 80216
303-291-7227

HOT SULPHUR SPRINGS
346 Grand County Rd. 362
Hot Sulphur Springs, 80451
970-725-6200

PUEBLO
600 Reservoir Road
Pueblo, 81005
719-561-5300

DURANGO
151 E. 16th St.
Durango, 81301
970-247-0855

LAMAR
2500 S. Main St.
Lamar, 81052
719-336-6600

SALIDA
7405 Hwy. 50
Salida, 81201
719-530-5520

FORT COLLINS
317 W. Prospect Road
Fort Collins, 80526
970-472-4300

MEEKER
73485 Hwy. 64
Meeker, 81641
970-878-6090

STEAMBOAT SPRINGS
925 Weiss Dr.
Steamboat Springs, 80487
970-870-2197

GLENWOOD SPRINGS
0088 Wildlife Way
Glenwood Springs, 81601
970-947-2920

GET THE BROCHURE ONLINE: cpw.state.co.us/BG/Brochure

Printed for free distribution by

COLORADO PARKS AND WILDLIFE (CPW)

6060 Broadway, Denver, CO 80216
303-297-1192

cpw.state.co.us

Editor: Chelsea Harlan

Cover photo © Cornelius Doppes

Printed Jan. 2017 by Publication Printers, Denver. 605,000 copies.

Printing paid for with hunting and fishing license fees.

Colorado Parks and Wildlife Director: Robert Broscheid

The Colorado Parks and Wildlife Commission members are (as of November 2016):
James Pribyl, Chair • John Howard, Jr., Vice Chair • Michelle Zimmerman, Secretary •
Robert W. Bray • Chris Castilian • Jeanne Horne • Bill Kane • Dale Pizel •
James Vigil • Dean Wingfield • Alex Zipp • Don Brown, ex-officio member •
Bob Randall, ex-officio member • Robert Broscheid, CPW Director

CPW receives federal financial assistance from the U.S. Fish and Wildlife Service. In accordance with Title VI of the Civil Rights Act of 1964, Section 504 of the Rehabilitation Act of 1973, Title II of the Americans with Disabilities Act of 1990, the Age Discrimination Act of 1975 and Title IX of the Education Amendments of 1972, the U.S. Department of the Interior and its bureaus prohibit discrimination on the basis of race, color, national origin, age, disability or sex.

NOTE: Laws and regulations in this brochure are paraphrased for easier understanding and are intended only as a guide. Complete Colorado wildlife statutes and regulations are available at CPW offices listed above and online at cpw.state.co.us/Regulations.



2017 WHAT'S NEW

» **CPW LICENSING SYSTEM CHANGES...** CPW is in the process of transitioning to an upgraded licensing, pass, registration and reservation system in 2017/18. All customers will need to have an individual email address and password to apply for or purchase CPW products with the new system; make sure your contact information and email are correct now when you apply for your license. **CPW is also in the process of going paperless for hunting license applications in 2018. The final year for paper hunting license applications is 2017.** Find more information on our website soon: cpw.state.co.us/CPWshop

UPDATE YOUR INFORMATION

Please take a moment to correct your phone, email and mailing address information while applying or buying this year.

cpw.state.co.us/UpdateInfo

» CHANGES TO LICENSE REFUND, REISSUE AND EXCHANGE POLICIES...

All license exchanges will be charged a fee of fifty percent of the cost of the original license, not to exceed \$25. Read the license exchange policy in full at cpw.state.co.us/LCPolicy. Changes to CPW license refunds and reissues became effective April 2016: hunters who need to refund a license will have to do so at least 30 days prior to the start of the season for which the license is valid. Most licenses that have been returned will be made available to the public on the leftover license sales list (cpw.state.co.us/Leftover):

2017 LICENSE REISSUE POLICY

- Any license that is returned to CPW that took 5 or more preference points to draw will be manually reissued to the next eligible person based on the residency status of the returned license.
 - » If a resident license gets returned, it will be reissued to a resident; if a nonresident license gets returned, it will be reissued to a nonresident.
- For each license returned, CPW will contact the next 5 people from the current year's draw order.
- If one of those individuals accepts the license from the manual reissue process, all of that person's preference points will be used.
- If a person has a current conflicting license for that species, they may exchange their current license for the one being offered.
 - » The exchange fee will be assessed, which is fifty percent of the cost of the original license, not to exceed \$25.
- If none of those 5 people accept the license from the manual reissue process, it will be placed onto the leftover list at random intervals.
- Any license that is returned to CPW that took fewer than 5 preference points to draw will automatically be placed onto the leftover list at random intervals.
- Customers who obtain a license from the leftover list will NOT have to use their preference points.

CPW will be making additional adjustments to the license refund, reissue and exchange policies in 2017. Check our website for the most up-to-date information: cpw.state.co.us/refunds

» MANDATORY CHRONIC WASTING DISEASE (CWD) TESTING IN SELECT GMUs...

In order to better gauge the presence of CWD in select deer herds, CPW will require mandatory submission of CWD test samples from some hunter-harvested bucks and does during the 2017 archery, muzzleloader and rifle seasons. Any notified hunter that harvests a deer in the hunts specified (pages 19–28) will be required to present their deer for testing at a CPW facility. There will be no charge for this mandatory testing. Get more information about where and how to submit a CWD sample at cpw.state.co.us/bg/CWD.

» BIG GAME NOW INCLUDED IN WALK-IN ACCESS PROGRAM (WIA)...

CPW is initiating a pilot big game access component within the Walk-In Access Program for 2017 that will allow public access to some WIA properties for deer, elk and pronghorn hunting, within season dates of Sept. 1–Dec. 31. Information on specific enrolled properties will first be available in the Walk-In Access brochure, out in Aug. 2017. Also check our website at cpw.state.co.us/wia.

» THE DEFINITION OF HUNTING OVER BAIT HAS BEEN EXPANDED...

Hunting big game over bait, whether or not the person hunting over such bait personally placed the bait, is against the law. See page 17 for more details.

» **BOUNDARY CHANGES TO UNITS 16 & 27...** The unit boundaries for game management units 16 and 27 have changed. See page 61 for descriptions.

» **HUNTER PINK AN ALTERNATIVE TO HUNTER ORANGE...** It is now legal for hunters to wear solid fluorescent pink clothing as an alternative to solid daylight fluorescent orange garments. This law applies to those who take deer, elk, pronghorn, moose or black bear with any firearm. Private Ranching for Wildlife hunters hunting with archery equipment are not required to wear fluorescent orange or pink, although they may wish to consider wearing it if concerned about visibility to other hunters. Read the fact sheet at cpw.state.co.us/thingstodo/Pages/Hunt.aspx.

» **EXEMPTIONS TO HUNTER EDUCATION REQUIREMENTS...** There is a test-out option available for hunter education requirements, as well as an apprentice certificate for new hunters. Please see the CPW website for more information or to find hunter education courses: cpw.state.co.us/HunterEd

» DEER

LATE ANTLERLESS DEER RIFLE SEASON IN GMUs 87 & 88 REINSTATED...

See hunt code table on page 27.

» ELK

GMU 54 IS NOW OPEN TO OVER-THE-COUNTER UNLIMITED LICENSED HUNTING...

Bull elk licenses are now available over the counter in GMU 54 for second and third rifle seasons (see List A, B and C table on page 33, and map on page 36.)

ELK LICENSE CHANGES FOR UNITS 59, 511, 512, 581 & 591... All antlerless licenses in these units are now list A (except for private-land-only); muzzleloader licenses are specified for both cows and bulls; and OTC archery list B antlerless licenses no longer apply for these units. See page 32.

» PRONGHORN

RIFLE DOE SEASON IN UNITS 110, 111, 118, 119, 123 & 124 EXTENDED...

The Dec. rifle season for pronghorn does has been extended from 9 days to the entire month of Dec. (Dec. 1–31) in GMUs 110, 111, 118, 119, 123 and 124. See page 52 for hunt codes.

PRIVATE-LAND-ONLY RIFLE HUNTS ADDED...

Private-land-only hunts have been added to GMU 135 for bucks and does (Oct. 7–13) and to GMU 951 for does (Nov. 1–Dec. 31, late season). See the hunt table on page 52.

» MOOSE

GMU 161 OPEN FOR HUNTERS WITH UNFILLED 2016 LICENSES...

Some, or all, of the 2017 moose license quota may be used by 2016 hunters opting to hunt in 2017. The portion of the 2017 quota available to these hunters will be determined at the Parks and Wildlife Commission meeting in May 2017. Check the website for updates: cpw.state.co.us. See the hunt tables on pages 54–55.

» BEAR

LICENSES IN GMUs 21, 22, 30, 31, 32, 41, 42, 52, 53, 63, 411, 421 & 521 NOW LIST B INSTEAD OF LIST A...

See pages 56–59.

COVER:

- ▶ Mule deer. An avid outdoorsman, the photographer is a proponent for the education about and conservation of Colorado's animals, to allow future generations to enjoy them as well. © Cornelius Dopes

OTHER PHOTOS, TOP TO BOTTOM:

- ▶ Wayne McAdoo in GMU 18 with his moose and friends Jeremiah Vandersten and Chris Berisford. © Jeremiah Vandersten
- ▶ Elaina Martin with her buck, on a hunt with her dad Travis in GMU 191. © Travis Martin
- ▶ Gage Duetsch and his dad Jason pose with the bull elk they took in GMU 61; this was Gage's first time going with his dad on an antlered elk hunt. © Jason Duetsch
- ▶ Hunter Alley and his pronghorn in GMU 133, on his great-grandparents' ranch near Aguilar. © Aaron Alley

GIVE US YOUR BEST SHOT

We're looking for fishing photos! Email us pictures of you casting a line or with your catch for a chance to be featured in one of our brochures or online:

dnr_hunter.testimonials@state.co.us

» NOTE: STATE OF COLORADO PROPERTIES

Not all state lands (usually shown in blue on most maps) are open to the public. Some require permission from the lease holder. Please see the Colorado Recreation Lands brochure for a complete list of state wildlife areas, state parks and state trust lands open to the public: cpw.state.co.us/Documents/RulesRegs/Brochure/lands.pdf

LICENSE FEES

APPLICATION DEADLINE: APRIL 4



2017 IS THE FINAL YEAR FOR PAPER LICENSE APPLICATIONS. By 2018, hunting license applications will be available ONLINE ONLY. More information coming soon: cpw.state.co.us/CPWshop

HABITAT STAMP	FEE
» 2017 Habitat Stamp (required)	\$10
<i>Only one is required per person ages 18–64 per year buying or applying for a license.</i>	
» Lifetime Habitat Stamp	\$300.25

LICENSE TYPE FEE

DRAW (LIMITED) APPLICATION

DEER	FEE
» Resident adult	\$34
» Resident youth	\$13.75
» Nonresident adult/fishing combo*	\$389
» Nonresident youth/fishing combo*	\$103.75

ELK	FEE
» Resident adult	\$49
» Resident youth	\$13.75
» Nonresident bull/fishing combo*	\$644
» Nonresident either-sex/fishing combo*	\$644
» Nonresident cow/fishing combo*	\$484
» Nonresident youth/fishing combo*	\$103.75

PRONGHORN	FEE
» Resident adult	\$34
» Resident youth	\$13.75
» Nonresident adult/fishing combo*	\$389
» Nonresident youth/fishing combo*	\$103.75

MOOSE (Nonresidents MUST use paper applications.)	FEE
» Resident	\$254
» Nonresident/fishing combo*	\$2,149

BEAR	FEE
» Resident	\$44
» Nonresident/fishing combo*	\$354

OVER-THE-COUNTER (UNLIMITED) & LEFTOVER

DEER	FEE
» Resident adult	\$31
» Resident youth	\$10.75
» Nonresident adult/fishing combo*	\$386
» Nonresident youth/fishing combo*	\$100.75

ELK	FEE
» Resident adult	\$46
» Resident youth	\$10.75
» Nonresident bull/fishing combo*	\$641
» Nonresident either-sex/fishing combo*	\$641
» Nonresident cow/fishing combo*	\$481
» Nonresident youth/fishing combo*	\$100.75

PRONGHORN	FEE
» Resident adult	\$31
» Resident youth	\$10.75
» Nonresident adult/fishing combo*	\$386
» Nonresident youth /fishing combo*	\$100.75

BEAR	FEE
» Resident	\$41
» Nonresident/fishing combo*	\$351

All prices include a 25-cent search-and-rescue fee, a 75-cent surcharge for the Wildlife Management Education Fund and a \$3 application fee for limited licenses applied for in the draw.

*Nonresident fishing licenses are good through March 31, 2018.



LICENSE INFORMATION

WHAT YOU NEED TO BUY A LICENSE

1. Current and valid photo ID (see page 18)
2. Proof of hunter education (see requirements below)
3. For residents, proof of residency (see page 18)
4. A 2017 Habitat Stamp (see requirements below)
5. For new customers, a Social Security number is required for ages 12 and older

LICENSE REQUIREMENTS

1. Hunters must have a license to hunt. Sign it and carry the original with you while hunting.
2. A hunter may hunt only the animal, sex, season, units and method of take authorized by the license. Complete season dates may not be printed on the license because of space constraints. Check the details in this brochure for your specific license.
3. It is illegal to give false information to obtain a license. It also is illegal to alter a license or to loan, transfer, sell or give your license to someone else.
4. If you lose or destroy your license, a duplicate is available for half the price of the original license, but not more than \$25. You can get a duplicate before the season opens from any license agent. After the season begins, duplicate licenses are available only at CPW locations.
5. Licenses expire on the expiration date printed on the license.
6. Nonresidents can continue to use their combo fishing license after harvesting a big-game animal, as long as the carcass tag is the only part of the license that has been detached. The rest of the license must remain intact.

HUNTER EDUCATION (SAFETY) REQUIREMENTS

1. Anyone born on or after January 1, 1949, must have a hunter education card to hunt in Colorado.
2. A hunter education card is needed to apply for or buy a license. It must be carried while hunting (unless verified and marked with a "V" on your license).
 - To get your hunter education verified, take your hunter education card to a CPW office.
3. CPW honors hunter education cards from other states and provinces.



Firearm CO 123456 V

HUNTER EDUCATION EXEMPTIONS

1. Individuals over age 50 or active duty U.S. military and veterans can obtain a hunter education certificate by testing out* of hunter education.
 2. A one-time apprentice certificate* can be obtained for hunters who are at least 10 years old and who must be accompanied by a mentor*.
- *Please see the CPW website for more information on hunter education exemptions or to find hunter education courses: cpw.state.co.us/HunterEd

HABITAT STAMP

1. Anyone ages 18–64 **MUST** purchase a Habitat Stamp in order to buy or apply for a preference point, or for a hunting or fishing license.
2. Habitat Stamps are \$10 and are nonrefundable. One is required per person per year, valid April 1–March 31. A lifetime stamp is \$300.25.
3. Hunters ages 18–64 applying for a limited license must purchase a 2017 Habitat Stamp to apply in the drawing process. To purchase a stamp with your draw application, include \$10 in addition to your license fee when sending your application. If applying online, it will be added automatically, if needed. Paper applications submitted for hunters who do not have a Habitat Stamp will be disqualified from the draw.
4. **EXEMPTIONS:** Anyone with a free lifetime fishing license, a veteran's lifetime combination small-game hunting and fishing license or those approved for the Big-Game Mobility Impaired Hunting Program are exempt. See cpw.state.co.us/Accessibility for details.



PREFERENCE POINT FEES

» **HOW IT WORKS.** If you do not hold an active 2016 annual* or big-game license, or do not receive a license through the draw, you will be charged **\$40 PER SPECIES** (for deer, elk, pronghorn and bear), for which you get a preference point. This fee applies to residents and nonresidents. However, residents getting deer or pronghorn preference points will be charged only \$30 for each of those.

For example: If a nonresident (who isn't exempt from the fee) receives a point for all four species, they will be charged \$160. A resident would be charged \$140.

» **HOW TO AVOID IT.** If you don't want to pay the fee, you have until March 31, 2017, to purchase a 2016 annual fishing, annual small game, annual resident combination fishing and small game or resident senior fishing license.

» **HOW WILL I BE CHARGED FOR IT?** If you are charged the preference-point fee, it will be deducted from your 2017 big-game application refund(s). For example, if you're a resident and apply for a deer license or preference point and don't draw (and you are not exempt from the fee), you will receive a \$1 refund.

* **ANNUAL LICENSES INCLUDE:** annual fishing, annual small game, annual resident combination fishing and small game or resident senior fishing license. Any returned licenses do not qualify.

LICENSE OPTIONS & AVAILABILITY

OPPORTUNITIES TO HUNT

LICENSE SALE DATES

Colorado offers several different types of big-game licenses and different options for purchasing them.

▶ AVAILABLE IN THE DRAW, APPLICATION DEADLINE APRIL 4

» LIMITED LICENSES

To get a limited license or preference points, hunters must apply for the draw in April — this is a process that awards licenses to hunters for specific units and dates. These are distributed through an application and drawing process. They include public-land hunts, private-land-only licenses and Ranching for Wildlife (RFW) licenses.

» **PRIVATE-LAND-ONLY** licenses are valid on private lands within GMUs listed on the licenses as well as State Trust Lands not leased by CPW, but which have an active private recreational lease through the State Land Board (*hunters should ask the landowner if this applies*). Permission from private landowners is always needed before hunting with a private-land-only license. Please get permission before applying.

» **RANCHING FOR WILDLIFE** licenses are available to all Colorado residents. Resident hunters may apply to hunt a specific ranch. Each ranch has specific rules. *See page 14 for more.*

» LEFTOVER DRAW OPTION — DEER AND ELK APPLICANTS ONLY

Deer and elk applicants can have the first chance at the limited licenses that are left after the draw by checking the “Leftover Draw” box on the application where it states, “If unsuccessful, send me...” (*see below*).

▶ AVAILABLE STARTING JULY 25

» OVER-THE-COUNTER LICENSES WITH CAPS

A preset number of licenses are available on a first-come, first-served basis for both resident and nonresident hunters. These are called licenses “with caps.” They are sold online, by phone at 1-800-244-5613 or at CPW locations and license agents, starting at 9 a.m. (MDT) July 25.

» OVER-THE-COUNTER UNLIMITED LICENSES

These are available to both resident and nonresident hunters starting at 9 a.m. (MDT) July 25. They are sold online, by phone at 1-800-244-5613, at license agents and at CPW locations around the state. They are unlimited in number and may be purchased any time until the day before the hunting season begins. After the season starts, they are available at CPW offices only — except for archery elk OTC licenses and plains elk OTC licenses, which can be purchased at any license agent.

▶ AVAILABLE STARTING AUGUST 1

» LEFTOVER LIMITED LICENSES

These are available to both resident and nonresident hunters. They are the limited licenses remaining after the draw and leftover draw processes, and go on sale in person and by phone at 9 a.m. (MDT) on Aug. 1. Call 1-800-244-5613. These licenses are sold by different methods at different license agents on Aug. 1. Contact the license agent you plan to go to for details. They also are available online on the CPW website starting at midnight Aug. 2.

IMPORTANT DATES

LICENSE DRAWING

- » Application deadline..... April 4
- » Draw results posted online..... June 1
- » Licenses mailed..... June 23
- » Refunds mailed July 7

LICENSE SALES CUTOFF DATES FOR VENDORS

Licenses can only be purchased in person at CPW locations after midnight on these dates:

SEASON	DATE
Archery Bear.....	Sept. 1
Plains Rifle Bear.....	Sept. 1
Muzzleloading.....	Sept. 8
*1st Rifle & Concurrent Bear Rifle.....	Oct. 13
*2nd Rifle.....	Oct. 20
*3rd Rifle.....	Nov. 3
*4th Rifle.....	Nov. 14

Some offices offer extended hours on these days; check online.

** Over-the-Counter bear rifle licenses can be purchased at license agents, by phone and online through Oct. 13. Then, they are **only** available at CPW offices.*

NONRESIDENT LICENSE ALLOCATIONS

Nonresident allocations are determined by the average number of preference points a Colorado resident needed to draw a specific license during a 3-year period that ended with the 2009 drawing. (Units with low numbers of available licenses may not have any remaining for nonresidents after resident licenses are drawn.)

1. For elk and deer hunt codes that required six or more points for a Colorado resident to draw, up to 20 percent may go to nonresidents. These hunts are designated in unit tables by a “+” under the “SEX” column.
2. For hunt codes that required fewer than six points for a Colorado resident to draw an elk or deer license, up to 35 percent may go to nonresidents.
3. Nonresident allocations may increase if licenses remain after all Colorado resident first choices have been drawn for that hunt code.
4. License allocations do not apply to private-land-only and Ranching for Wildlife licenses.
5. In a group of applications made up of both residents and nonresidents, all nonresidents in the group will count against the nonresident allocation.

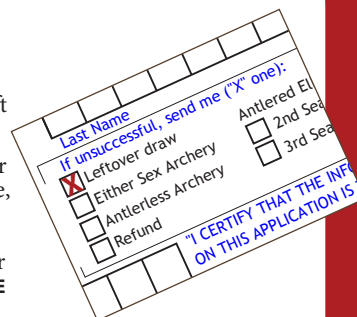
ADDITIONAL DEER & ELK OPPORTUNITY

THE LEFTOVER DRAW EXPLAINED

The Leftover Draw gives deer and elk applicants who were unsuccessful in the draw the first chance at the limited licenses that are left once the primary draw is completed.

- » **ENTER AUTOMATICALLY:** Check the “Leftover Draw” box on your application where it states, “If unsuccessful, send me...” In June, you’ll be mailed the list of limited licenses that are still available and another application. Submit this application by mail and you’ll go through another draw process called the Leftover Draw, which is similar to the first draw. **IF YOU APPLIED ONLINE FOR THE FIRST DRAW, YOU CAN ALSO APPLY ONLINE FOR THE LEFTOVER DRAW.**

- » **BENEFITS:** Youth 12–17 receive priority in the Leftover Draw. You can participate in the Leftover Draw by mail or online, so you can skip waiting in line and secure your license before they go on sale to the public on Aug. 1.



LANDOWNER PREFERENCE PROGRAM

ATTENTION: As of the 2015 license year, all previous versions of landowner preference have been replaced with the Landowner Preference Program (LPP). The Priority Preference Program, Pilot Program and Regular Landowner applications are no longer accepted.

MORE ABOUT THE LANDOWNER PREFERENCE PROGRAM ONLINE

cpw.state.co.us/bg/landowner



FOR LANDOWNERS:

1. Deer, elk and pronghorn licenses (*in units that are totally limited for all rifle licenses*) are allocated to deeded landowners who own at least 160 contiguous acres of private agricultural land.
(Further qualifications apply — see website.)
2. Landowner preference quotas are:
 - » **GMUs WEST OF I-25:** 10 percent of the quota of public licenses may be issued as a voucher valid for a specific hunt code. An additional 10 percent of the public quota may be issued as a private-land-only voucher.
 - » **GMUs EAST OF I-25:** 15 percent of the quota of public licenses may be issued as a voucher valid for a specific hunt code. An additional 10 percent of the public quota may be issued as a private-land-only voucher, and may only be transferred to a youth or an immediate family member.
3. LPP applications are drawn just before CPW's public limited drawing. Successful

landowners receive a voucher for each winning hunt code. Landowners will be notified at the same time as public applicants.

4. The deadline to register for 2017 has passed. Registrations for 2018 may be submitted through Dec. 1, 2017, at the web address listed above. Registrations are valid for up to five (5) years.

FOR HUNTERS:

1. The landowner or designated land manager must transfer the voucher directly to the hunter. A voucher that has been transferred by any person who is not the landowner or designated land manager is void. A voucher that is brokered for another person is void. A hunting license obtained for use with a void voucher is also void. No person shall broker a voucher on behalf of any landowner or person, or use or possess any brokered voucher.
2. The transfer of the voucher occurs when the hunter's name is written on the voucher, or the landowner or designated land manager hands (or mails) the voucher to the hunter.
3. Landowner vouchers may be transferred one time only.

4. If a hunter cannot use a voucher, the voucher becomes **VOID**. The voucher **CANNOT** be reprinted or transferred to another hunter, even if the voucher has not been redeemed for a license.
5. Annual bag limits still apply. Be sure you can legally have the license before acquiring a landowner voucher. List A, B or C is printed on the voucher. See pages 17, 19, 33 and 48 for details.
6. The transfer of a voucher by a landowner or designated land manager must include permission to access and hunt all of the registered land for which the voucher was awarded, and for the entire season for which the voucher was awarded, without discrimination among hunters entering the land. Restrictions are not allowed, except for manner of access (*i.e. foot, horseback, vehicle*) reasonably necessary to prevent damage to land.
7. The voucher must be taken to a license agent or CPW location to be redeemed for a proper and valid license **PRIOR** to hunting. The appropriate license fees are paid at that time.
8. A list of landowners is **NOT** available from Colorado Parks and Wildlife.

AUCTION AND RAFFLE LICENSES

WIN THE HUNT OF A LIFETIME!

Special auction and raffle licenses are available for moose, deer, elk, bighorn sheep, mountain goat and pronghorn. A total of 18 Auction and Raffle licenses allow one to hunt during extended seasons in any unit open to hunting a certain species. These licenses are offered by participating wildlife conservation organizations that return at least 75 percent of the proceeds to CPW for research, management and education.



© Thad McCool for CPW

Thad McCool won a statewide moose raffle tag in 2015 and spent four months scouting the state in the hunt of a lifetime. "I saw more of Colorado in a few months than I have in my whole lifetime living here. This beautiful state truly has so much to offer for hikers, outdoorsmen, hunters and anglers."

For information on purchasing raffle tickets for licenses or participating in auctions, visit the following websites:

BIGHORN SHEEP AND MOUNTAIN GOAT

- Rocky Mountain Bighorn Society: www.bighornsheep.org (Auction & Raffle License)

DEER

- The Mule Deer Foundation: www.muledeer.org (Auction & Raffle Licenses)
- Colorado Mule Deer Association: www.coloradomuledeer.org (Auction Licenses)
- Safari Club Intl., Colorado Chapter: www.scicolorado.org (Raffle Licenses)

ELK

- Rocky Mountain Elk Foundation: www.rmef.org (Auction Licenses)
- The Mule Deer Foundation: www.muledeer.org (Auction Licenses)
- Colorado Wildlife Federation: www.coloradowildlife.org (Raffle Licenses)
- Safari Club Intl., Colorado Chapter: www.scicolorado.org (Raffle Licenses)

PRONGHORN

- Muley Fanatic Foundation: www.muleyfanatic.com (Auction Licenses)
- The Mule Deer Foundation: www.muledeer.org (Auction Licenses)
- Rocky Mountain Bighorn Society: www.bighornsheep.org (Raffle Licenses)
- Safari Club Intl., Colorado Chapter: www.scicolorado.org (Raffle Licenses)

MOOSE

- Ducks Unlimited, Inc. Colorado: www.ducks.org/colorado (Auction License)
- Safari Club Intl., Colorado Chapter: www.scicolorado.org (Raffle License)

AUCTION AND RAFFLE PROGRAM

cpw.state.co.us/bg/auction



YOUTH HUNTING

ELK, DEER, PRONGHORN OPPORTUNITIES FOR HUNTERS AGES 12-17

YOUTH EXPANDED HUNTING OPPORTUNITIES

CPW expanded youth hunting by giving kids more opportunities to harvest big-game animals.

Youth may now pursue antlerless deer or elk during any rifle season open to antlerless hunts. Youth hunts are no longer restricted to late-seasons as in previous years.

Youth may also still hunt pronghorn does during December.



Charlie Williams with his mule deer buck as part of the Youth Outreach program at Purgatoire Ranch © Weston Williams

YOUTH DEER & ELK HUNTS IN 2017

1. CHOOSE YOUR SPECIES

Youth may hunt antlerless deer or elk in extended seasons. Youth may hunt only the same species that is on their original license. "Antlerless" means female deer (does) and elk (cows), as well as young males of both species with antlers less than 5 inches long.

2. CHOOSE WHEN TO HUNT

If a youth does not fill their original limited antlerless deer, antlerless elk or either-sex elk license (see "Purchasing and Converting Licenses," below) — whether it's for archery, muzzleloader or rifle hunting — they may continue to hunt during any of the rifle seasons listed in this brochure, except for Ranching for Wildlife. They must hunt within areas specified on the maps on page 6, and there must be an antlerless hunt going on in the unit and season they wish to hunt.

3. PLAN AHEAD

To hunt deer or elk in the extended season, youth must buy a limited antlerless deer, antlerless elk or either-sex elk license. If they don't fill their tag during the original season, they will be able to continue hunting in certain areas of the state. Look at the maps on page 6 to make sure you purchase the original deer or elk license within the area you intend to hunt during the extended season.

4. FOLLOW THE RULES

When participating in the extended season, youth **MUST** follow all the rules of hunting during the rifle season, including wearing blaze orange or pink and using a method of take allowed in rifle season. Youth must also follow all unit restrictions where they choose to hunt in the extended season, including any private-land-only designations and any unit boundary restrictions.

PURCHASING & CONVERTING LICENSES

- » Youth must purchase their original license through the draw or from the leftover licenses list.
- » Either-sex elk licenses must be converted to an antlerless license at a CPW office if the original license is unfilled and the youth wishes to continue hunting an antlerless animal.
- » Over-the-counter archery licenses, OTC whitetail licenses, antlered licenses and either-sex plains rifle elk licenses may NOT be converted to participate in the extended season.

cpw.state.co.us/youthhunting

YOUTH EXTENDED SEASON EXPLAINED ONLINE

A complete list of available hunts for the youth extended season and the corresponding units

BIG GAME HUNTING RULES FOR YOUTH

HOW TO PARTICIPATE

1. Youth must be ages 12-17 (see "Age Requirements" at right) and meet hunter education requirements.
2. Youth must have an unfilled limited antlerless deer, antlerless elk or either-sex elk license after their original season ends. Then they may participate in any open rifle antlerless deer or elk hunt that begins after the last day of the season listed on their original license. (*Does not include Ranching for Wildlife.*)
Youth may hunt in the areas specified on the maps (pages 6), and must hunt the same species listed on their original license.
3. Youth with an unfilled either-sex elk license must take the original license to a CPW office to have it converted to an antlerless license before hunting any extended seasons.
4. Youth hunters 12-15 years old *must be* accompanied by a mentor who is 18 or older and also meets hunter education requirements. Youth and mentors must be able to see and hear each other while hunting. Mentors can hunt only if they have a current license valid for the same units and dates the youth will be hunting.

5. Youth must follow all applicable regulations for any hunts and units they select during the extended season, including season dates and geographic restrictions.
6. Antlered licenses, over-the-counter licenses and either-sex plains rifle elk licenses may not be converted for extended youth hunting.

AGE REQUIREMENTS

1. Youth ages 12-17 are offered reduced-cost licenses for deer, elk and pronghorn.
2. At age 11, youth may buy or apply for a license if they will turn 12 before the end of season on the license. Youth cannot hunt with the license until they turn 12.
3. Youth who get their original license when they are 17 and later turn 18 may participate in the extended season hunt. Youth hunting rules still apply, even though the hunter is 18 while hunting.
4. Youth cannot apply for a youth limited license if they turn 18 on or before Feb. 7 this year. Youth must be 12-17 at time of purchase to buy a youth unlimited or leftover license.

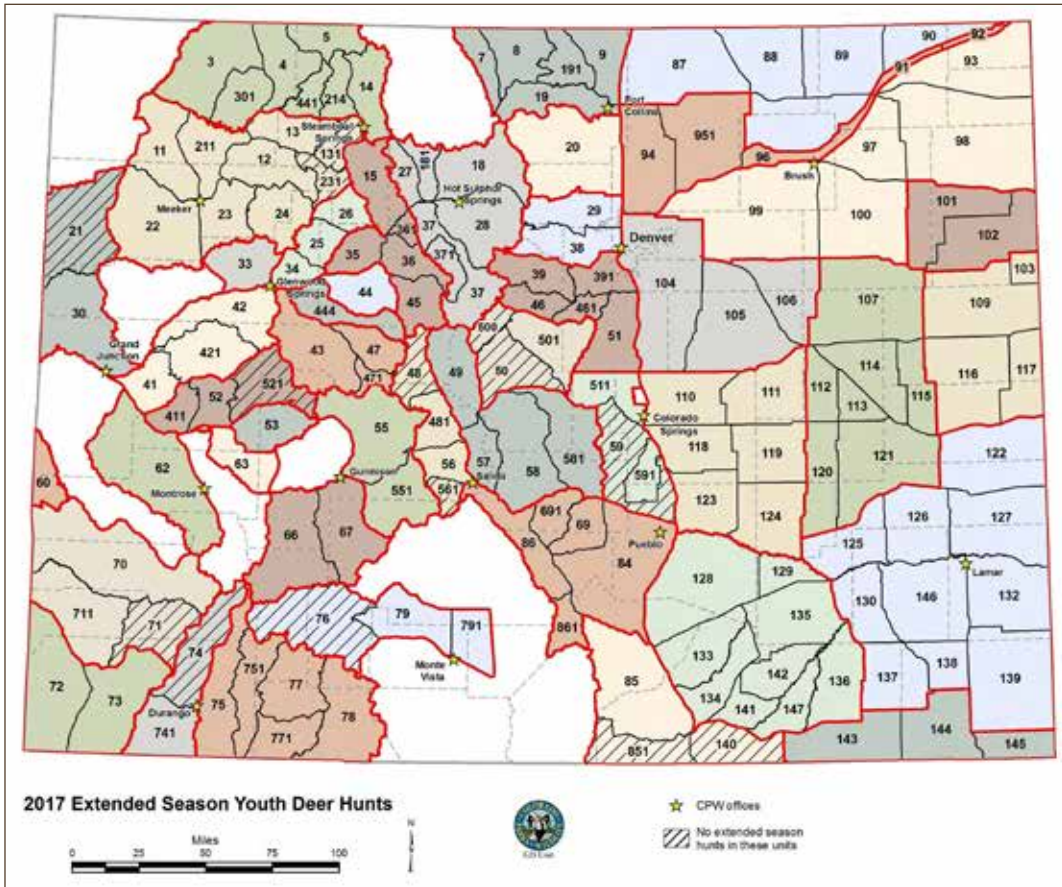
YOUTH DRAW PREFERENCE

1. A minimum of 15 percent of limited licenses for doe pronghorn, antlerless and either-sex deer and antlerless elk for each GMU shall be available for youth ages 12-17 who meet hunter education requirements.
These licenses are available by drawing for all seasons and methods of take — including early and late rifle seasons. Licenses not drawn by youth are available to the public. (*The Air Force Academy unit and Ranching for Wildlife hunts are excluded from this.*)
2. Youth hunt codes in GMUs 55, 66, 67 and 551 have been replaced with a youth preference set at 50 percent for all antlerless deer licenses in those GMUs.
3. Group applications are not accepted.
4. If youth enter more than one hunt code on their application, all hunt codes must qualify for youth preference.

YOUTH OUTREACH LICENSES

Youth Outreach licenses are offered for deer, elk and pronghorn to qualified organizations sponsoring youth hunting activities. Application procedures are on the CPW website, cpw.state.co.us/YouthOutreachLicense.

DEER EXTENDED SEASON OPEN TO YOUTH



WHERE TO HUNT DEER AND ELK

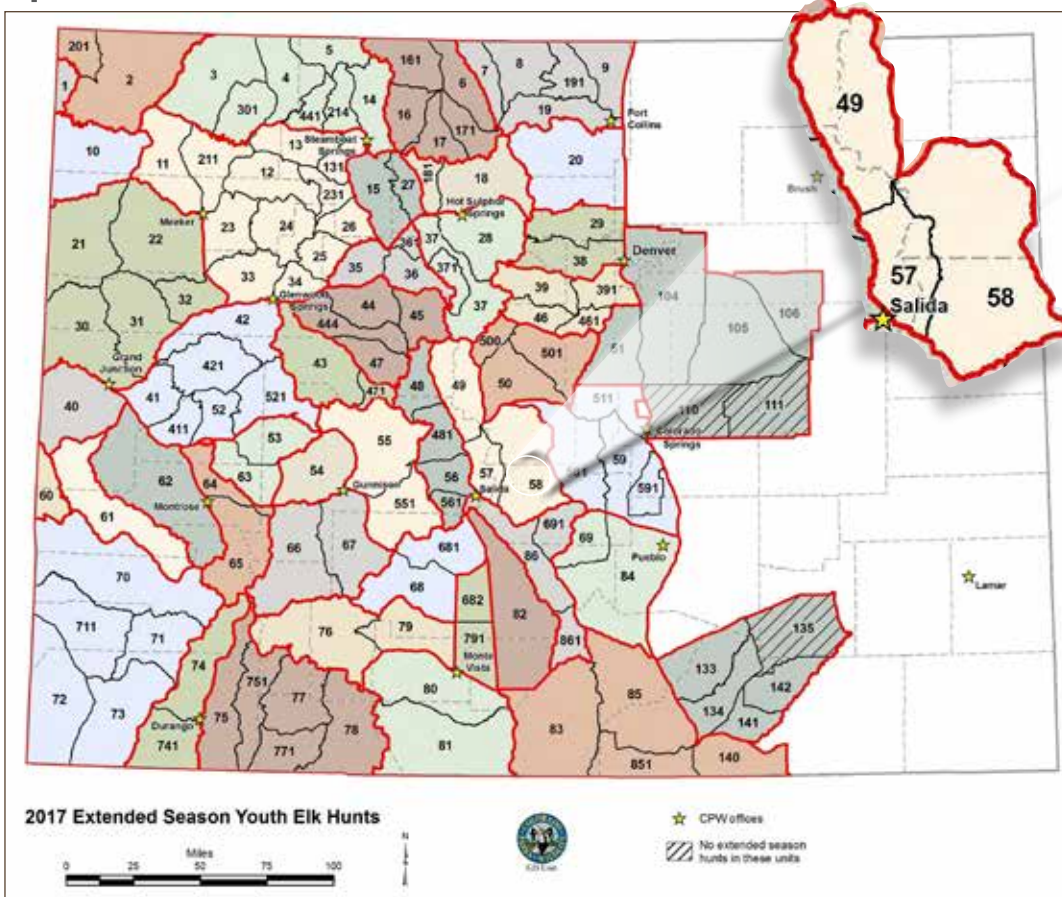
- » Youth may hunt in any area on the map within the red boundary that also contains the unit for which they purchased their original license. (Units with lines through them and blank, white areas are not open to extended-season hunting.)
- » Youth may only hunt the extended season when an open antlerless rifle hunt is going on in the unit they choose to hunt.

FOR EXAMPLE:

- » An original license is purchased in the draw for a youth to hunt either-sex elk in unit 49 during archery season.
- » The youth does not harvest during archery season and takes the tag to a CPW office to convert it to antlerless.
- » The youth, accompanied by a mentor, may continue to hunt during any of the rifle seasons listed in this brochure for units 49, 57 or 58, as long as there is an antlerless season in progress in the unit the youth wants to hunt.

Look at the rifle elk tables in this brochure to find these hunts, or look at the list of acceptable hunts online at cpw.state.co.us/youthhunting.

ELK EXTENDED SEASON OPEN TO YOUTH



49	Oct. 14-18	Cow	E-F-048-O4-R
	Oct. 21-29	Bull	E-M-049-O1-R
	Nov. 4-12	Cow	E-F-049-O2-R
	Nov. 15-19	Bull	E-M-049-O3-R
	Nov. 15-19	Cow	E-F-049-O4-R
49 Lake County Parkland only	Oct. 21-29	Cow	E-F-049-S2-R
	Nov. 4-12	Cow	E-F-049-S3-R
	Nov. 15-19	Cow	E-F-049-S4-R

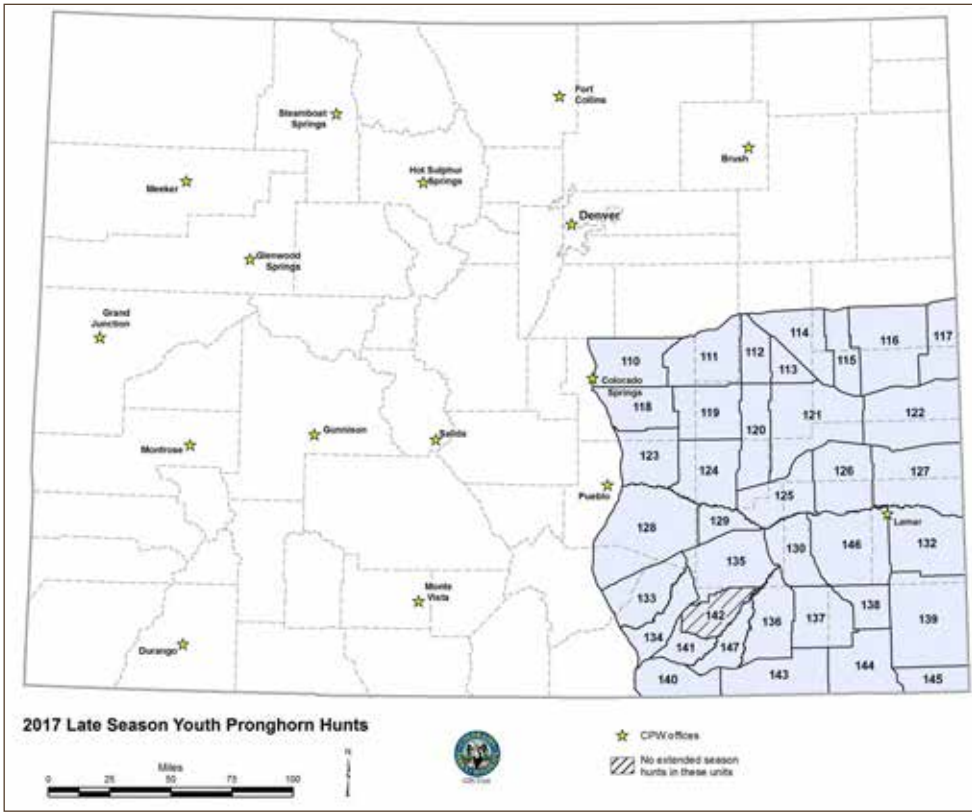
elk rifle table from page 42 of this brochure

57, 58	Oct. 14-18	Bull	E-M-057-O1-R
	Oct. 21-29	Cow	E-F-057-O1-R
	Nov. 4-12	Bull	E-M-057-O2-R
	Nov. 15-19	Cow	E-F-057-O3-R
	Nov. 15-19	Bull	E-M-057-O4-R
57, 58 private land only	Sept. 1-Jan. 31 Late	Cow	E-F-057-P5-R
58	see unit 57		

elk rifle table from page 43 of this brochure

- » If the youth wishes to continue hunting in unit 49, he or she may hunt Oct. 21-29, Nov. 4-12 or Nov. 15-19. He or she may also hunt in units 57 or 58 from Oct. 14-18, Oct. 21-29, Nov. 4-12, Nov. 15-19 or on private land only during the late season Sept. 25-Jan. 31, 2018. *Why Sept. 25? The original archery season (Aug. 26-Sept. 24) must be over before the youth can begin hunting the late rifle season.*
- » During the extended season, the youth may use any method of take allowed during rifle season. See page 16.

YOUTH PRONGHORN HUNTING



WHERE TO HUNT PRONGHORN

1. Youth must be ages 12–17.
2. Youth must have an unfilled pronghorn doe or either-sex license for a season anywhere in the state that has ended. If so, then they may participate in any December pronghorn doe season in the following units:
110, 111, 112, 113, 114, 115, 116, 117, 118, 119, 120, 121, 122, 123, 124, 125, 126, 127, 128, 129, 130, 132, 133, 134, 135, 136, 137, 138, 139, 140, 141, 143, 144, 145, 146 or 147.
3. Youth with an unfilled either-sex pronghorn license must bring that license to a CPW office to have it converted to a doe license before hunting in a December season.
Youth with doe licenses do not need to convert those licenses, the original license is valid for an extended hunt.
4. Unfilled pronghorn buck licenses may not be used to participate in this program.
5. Youth must comply with all regulations that apply to the December season they hunt.

HYBRID DRAWING ELK, DEER, PRONGHORN

To expand quality opportunities to big-game hunters, the Colorado Parks and Wildlife Commission offers a “hybrid” drawing for select elk, deer, pronghorn and bear licenses.

The purpose of the draw is to give hunters additional opportunity to draw a license for some of the state’s premier deer, elk, pronghorn and bear hunting areas.

Hunters who normally would not have enough preference points to draw these licenses now have a slight chance to draw a small number of the most coveted licenses through this process.

Nonresident caps apply. *(Units with low numbers of available licenses may not have any remaining for the Hybrid Drawing.)*

HUNTER QUALIFICATIONS

Qualified hunters wishing to participate in the Hybrid Draw must meet the following criteria and choose from the hunt codes listed at right as their first choice on their application.

1. Hunters must have a minimum of five preference points for the species they wish to hunt to participate in the Hybrid Drawing.
2. Hunters must apply individually; group applications are not accepted.
3. Hunt codes that contain a “W” are Ranching for Wildlife properties. These hunts are for Colorado residents only.

HOW IT WORKS

In hunt codes that require 10 or more resident preference points to draw (based on a 3-year average ending with the 2009 drawing), up to 20 percent of the available licenses may be issued through a random drawing.

Qualified resident and nonresident hunters who select applicable hunt codes (listed at right) and have at least five preference points for that species will automatically enter the Hybrid Drawing.

- » These hunt codes must be entered as your first choice on your application.
- » Winning applicants in the Hybrid Drawing will be selected randomly.
- » Hunters who successfully draw a license in the Hybrid Drawing lose all of their preference points for that species. Unsuccessful applicants will be awarded one point.

ELK — HYBRID DRAW HUNT CODES

HUNT CODE	HUNT CODE	HUNT CODE	HUNT CODE
E-E-001-E1-R	E-E-010-W1-R	E-E-201-E1-R	E-M-061-O1-M
E-E-002-E1-R	E-E-083-W1-R	E-E-201-O1-A	E-M-201-O1-M
E-E-002-O1-A	E-E-084-W1-R	E-E-851-W1-R	E-M-851-O1-R
E-E-005-W1-R	E-E-084-W2-R	E-M-001-O1-M	E-M-851-O3-R
E-E-010-E1-R	E-E-085-W1-R	E-M-002-O1-M	
E-E-010-O1-A	E-E-104-W1-R	E-M-010-O1-M	

DEER — HYBRID DRAW HUNT CODES

HUNT CODE	HUNT CODE	HUNT CODE	HUNT CODE
D-E-025-W1-R	D-M-010-W1-R	D-M-085-W1-R	D-M-142-L1-R
D-E-104-W1-R	D-M-066-O4-R	D-M-103-L1-R	D-M-851-W1-R
D-E-211-W1-R	D-M-083-W1-R	D-M-136-W2-R	
D-M-005-W1-R	D-M-084-W1-R		

PRONGHORN — HYBRID DRAW HUNT CODES

HUNT CODE	HUNT CODE	HUNT CODE	HUNT CODE
A-E-006-W1-R	A-M-005-W1-R	A-M-079-O1-R	A-M-201-O1-A
A-E-104-W1-R	A-M-066-O1-M	A-M-080-O1-R	A-M-201-O1-R
A-M-003-O1-R	A-M-066-O1-R	A-M-084-W1-R	A-M-441-W1-R
A-M-003-W1-R	A-M-067-O1-R	A-M-136-W2-R	A-M-551-O1-R
A-M-004-W1-R			

NOTE: There are no qualifying hybrid draw hunts for bear in 2017.



APPLICATIONS & PREFERENCE POINTS

INSTRUCTIONS

REMINDER: 2017 is the final year for paper applications for hunting licenses.

CPW is in the process of going paperless for hunting license applications in 2018.

Find more information on our website soon: cpw.state.co.us/CPWshop

APPLYING ONLINE

APPLY ONLINE BY MIDNIGHT APRIL 4

APPLY ONLINE:
cpw.state.co.us/BigGameHunting

Nonresidents must use paper applications to apply for moose. Online applications are available for all other big-game species.

APPLYING ONLINE HELPS ELIMINATE MISTAKES

The computer system helps prevent many errors that commonly occur on paper applications. You may apply online as soon as you have this brochure; apply as early as possible to avoid high traffic and any issues caused by high online volume. When you apply online, a Habitat Stamp will be added to your order automatically if you need one.

HOW TO APPLY ONLINE

1. Review the 2017 Big Game brochure and select your hunt codes. You can apply for multiple species in one transaction.
2. Go to: cpw.state.co.us/licenses
3. Follow the instructions and prompts in the system to enter and verify your information.
4. Click on "Big Game & Turkey Licenses & Application" and select the 2017 License Year (until the April 4 application deadline).

5. Click on the name of the species for which you want to apply and select "apply now."
6. Enter the hunt codes you have selected. (*Remember: entering four hunt codes gives you four chances to draw a license!*) For deer, elk and pronghorn, enter your unsuccessful option. (*For information on unsuccessful options, see page 11.*)
7. Validate your hunt codes and enter your hunter education and group information (*if applicable*).
8. Complete your purchase by verifying that your hunt codes are entered correctly, and then enter your credit card information. The 2017 Habitat Stamp will automatically be added to your purchase at this time if it is required.
9. After completing your purchase, save and/or print your receipt. This is the record of what you applied for, so please keep it for your reference. Your receipt CANNOT be reproduced once you navigate away from it in your browser.
10. If you have questions, please contact the CPW communication center at 303-297-1192.

APPLYING BY MAIL

POSTMARK BY MIDNIGHT APRIL 4

Nonresidents must use paper applications to apply for moose.

DEER APPLICATIONS:
Colorado Parks and Wildlife
Attn: Deer
P.O. Box 173313
Denver, CO 80217-3313

ELK APPLICATIONS:
Colorado Parks and Wildlife
Attn: Elk
P.O. Box 173314
Denver, CO 80217-3314

PRONGHORN APPLICATIONS:
Colorado Parks and Wildlife
Attn: Pronghorn
P.O. Box 173315
Denver, CO 80217-3315

BEAR APPLICATIONS:
Colorado Parks and Wildlife
Attn: Bear
P.O. Box 173761
Denver, CO 80217-3761

MOOSE APPLICATIONS:
Colorado Parks and Wildlife
Attn: Moose
P.O. Box 173782
Denver, CO 80217-3782

HOW TO FILL OUT APPLICATIONS

1. See instructions for filling out paper applications, using preference points and applying as a group on pages 10–12 of this brochure.

SUBMITTING YOUR APPLICATION BY MAIL

1. Mail ONE check (or ONE money order) and ONE application in ONE standard 4 1/8 by 9 1/2-inch envelope to the correct address at left. Don't fold. If you have a Customer Identification number (CID), make sure to write it on the check or money order. Include your \$10 Habitat Stamp payment in the same check as your license fee. Customers who include more than one check, money order and/or application may be disqualified from the draw.
2. You may submit only one application per species, per year. Each species must be in a separate envelope with separate payment, including group applications. Envelopes with multiple applications may not be processed.
3. Personal checks, cashier's checks or money orders are accepted, made out to Colorado Parks and Wildlife. U.S. currency only. No cash. Credit cards are accepted online only.
4. Drop boxes are available at the CPW office at 6060 Broadway in Denver.
5. Don't send applications directly to CPW unless you were told to do so by CPW.
6. Applications are rejected if your check is returned by the bank.

MOVING? CHANGE YOUR ADDRESS ONLINE

1. **EXISTING CUSTOMERS:** If you are an existing customer, go online to cpw.state.co.us/BigGameHunting. Enter your information just like you do when purchasing a license. Follow the steps to change your address.
2. **NEW CUSTOMERS:** Use the paper change-of-address form in this brochure. Mail the change-of-address form separately, do not include it with your application. Mail it to: CPW Address Change, 6060 Broadway, Denver, CO 80216.
3. CPW mail is not forwarded. If you need your draw license and/or refund sent to a particular address, be sure to update your mailing address no later than May 1, 2017.

GETTING REFUNDS; RESTORING YOUR PREFERENCE POINTS; LIMITED LICENSE REISSUES

1. *CPW will be making additional adjustments to the license refund, reissue and exchange policy in 2017.* Check our website for the most up-to-date information: cpw.state.co.us/refunds
2. Refunds for unsuccessful applicants are issued by July 7. The \$3 application fee and \$10 Habitat Stamp fee are nonrefundable. Refunds are sent to applicant, regardless of who paid for the original application.
3. **To get a refund or preference point(s) restored, you must relinquish your license and carcass tag at least 30 days before opening day of the season for which the license is valid.** License must be accompanied by a completed request form obtained at a CPW location or the website.

Preference points are reinstated to a pre-draw level, you do NOT receive an additional preference point for 2017.

Requests must be postmarked at least 30 days before the season starts. If there isn't enough time to request a form, mail your license and carcass tag with a letter to CPW. It must be postmarked 30 days before the season for which the license is valid starts and mailed to CPW, attn: Refund Office, 6060 Broadway, Denver, CO 80216.

A license cannot be recovered once it has been returned to CPW along with a refund or preference point restoration request form.

4. Once there are fewer than 30 days until the season starts, refunds or preference point restorations are limited to extreme medical circumstances of the licensee, death of the licensee or death of the licensee's immediate family member, or members of the U.S. military whose service prevented them from requesting a refund or reinstatement on time.

These requests must be accompanied by evidence that the license has not been used and circumstances precluded the licensee from being able to make their request 30 days or more from season start.
5. **All license exchanges will be charged a fee of fifty percent of the cost of the original license, not to exceed \$25.** Read the full exchange policy here: cpw.state.co.us/LCPolicy
6. **Limited licenses that are returned may be available for purchase on the leftover license sales list:** cpw.state.co.us/Leftover

HOW TO READ HUNT CODES

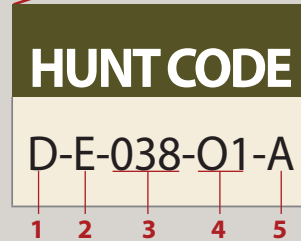
HUNT CODES CONTAIN A LOT OF INFORMATION.

Learning how to read hunt codes can ensure that you apply for the right hunt in the limited license drawing each year. Here's a quick how-to:

- 1. THE FIRST LETTER** of the code designates the species: D = deer; E = elk; A = pronghorn; M = moose; B = bear
- 2. THE SECOND LETTER** of the code designates the sex of the animal you want to hunt: M = male; F = female; E = either sex
- 3. THE THIRD PART (THREE NUMBERS)** designates the unit you want to hunt: 001 = Unit 1; 201 = Unit 201; etc. If more than one unit is valid, only the lowest unit number will appear.
- 4. THE FOURTH PART (A LETTER AND A NUMBER)** indicates hunt dates. For example: O1 = first season; O2 = second season; O3 = third season; etc. P is for private-land-only hunts, followed by the season number: P1, P2, P3, P4 and P5. E1 = early season; L1 = late season; K2, K3 = youth-only hunts. There are also Ws or Js for Ranching for Wildlife and S for a split unit or season choice license.
- 5. THE LAST LETTER** in the hunt code indicates what manner of take the license is valid for: A = archery; M = muzzleloader; R = rifle and associated methods.

ARCHERY — LIMITED LICENSES (DRAW)

UNIT	VALID UNITS	DATES	SEX	HUNT CODE	LIST
38	38	Aug. 26–Sept. 24	Either*	D-E-038-01-A	A



For example, this hunt code is for: A deer hunt, for either-sex, in unit 38, during the first season for archery.

NOTE: Be aware that the zero (0) in the hunt units and the letter O in the hunt dates look very similar!

HOW TO READ HUNT CODE TABLES IN THIS BROCHURE

HUNT TABLES SHOW THE LIMITED LICENSES AVAILABLE. These are available through the draw or as leftover licenses. (Some hunt tables on pages 58–59 in the bear section include hunt codes for over-the-counter licenses. These are not available through the draw.)

- 1. THE TITLE** above each table indicates the method of take for the hunt codes within that table. Start here to find the method of take you wish to use. Tables are color coded the same throughout the brochure.
- 2. THE UNIT COLUMN** is where you will look next to locate the game management unit you wish to hunt. Please read the unit tables carefully. Some licenses are valid in one unit only, while others are valid in multiple units. Here's how to tell where you can hunt:
 - » If the hunt code for a certain unit is also valid in additional units, the **VALID UNITS** column will list all the units where you can hunt with that same license.
 - » If a unit has the same hunt details and hunt codes as another unit, the chart will read **"SEE UNIT ___."** Look up the unit referred to for the correct hunt codes for your hunt. For example, see unit 37 in the sample chart at right.
- 3. THE VALID UNIT** column will also display information for each hunt and whether it is private land or has other restrictions. If a hunt is labeled as private land, you should get permission from a landowner in that unit before you apply for that license.
- 4. THE DATES** column lists the applicable season dates when the license is valid. Please look at the rows carefully, as each unit may have multiple hunt dates.
- 5. THE SEX** column indicates which sex of animal can be hunted for that specific hunt code. Please read the information carefully because the sex of an animal that is huntable in a unit may have changed from previous years.
- 6. THE HUNT CODE** column displays the code you will use to apply for the license you desire. Read the information carefully, as there are many possible hunt codes associated with each unit, and they may have changed since the last time you hunted. Please see section above on how to read hunt codes.
- 7. THE LIST** column displays what type of license you are buying. There are opportunities to purchase more than one license during the year, as long as the licenses meet the requirements of being List A, B or C. For details, see "How to get more than one license" sections under the big-game species you'd like to hunt in the following brochure pages. When applying in the draw, **DO NOT** include the list letter on the application. You may submit only one application per species, per year.

SAMPLE DEER ARCHERY TABLE

1 ARCHERY — LIMITED LICENSES (DRAW)						
2 UNIT	3 VALID UNITS	4 DATES	5 SEX	6 HUNT CODE	7 LIST	
37	see unit 18					
38	38	Aug. 26–Sept. 24	Either*	D-E-038-01-A	A	
39	39, 46	Aug. 26–Sept. 24	Either	D-E-039-01-A	A	
40	40	Aug. 26–Sept. 24	Buck	D-M-040-01-A	A	
*40 Landowner permission is advisable before applying. Most land is private.						

OTHER HUNT TABLE SYMBOLS

- 1. A DOT (•)** in the **UNIT** column indicates there is a special note about that unit, displayed below the hunt code information (as shown with unit 40 above).
- 2. AN ASTERISK (*)** in the **SEX** column indicates units that had licenses left over after last year's drawing. There may be a good chance of licenses left over this year, too, giving you a chance to draw that license as a second, third or fourth choice on your application, or by purchasing as a leftover license.
- 3. A PLUS (+)** in the **SEX** column indicates hunt codes for which an average of at least six preference points are needed for a resident to draw that license. This is only an average and does not guarantee a license will be drawn. *These calculations are based on a 3-year period ending with the 2009 drawing.*

REMINDER: 2017 is the final year for paper applications for hunting licenses.
CPW is in the process of going paperless for hunting license applications in 2018.
 Find more information on our website soon: cpw.state.co.us/CPWshop

≡ | HOW TO FILL OUT PAPER APPLICATIONS

TIPS FOR FILLING OUT PAPER APPLICATIONS:

- » **USE ONLY APPLICATIONS IN THE CENTER OF THIS BROCHURE.** Photocopies and sample applications pictured below are not accepted. Do not cut or fold applications. Remove stubs.
- » **USE CAPITAL LETTERS AND STAY COMPLETELY WITHIN THE BOXES.** Print clearly. Use black ballpoint pen only. Do not use correction tape or fluid, or write over errors. Either get a new application or scratch out the error and write above it without interfering with other boxes.
- » **REVIEW YOUR APPLICATION.** Incorrect applications are disqualified and no preference points are awarded. Photocopy your application for your records. If applying online, print or save your receipt; it is your only record of what you applied for.
- » **MAKE A MISTAKE?** If you've already turned in your application but made a mistake on it, corrections must be made online by April 10. An effort will be made to complete every request; however, CPW cannot guarantee that all requests can be accommodated. Due to time constraints, CPW cannot confirm that your correction has been made. For more information, visit cpw.state.co.us/bg/corrections.

APPLICATIONS

1. FILL IN YOUR CID NUMBER AND PERMISSION CHECKBOX

Applicants please remember that landowner permission is required prior to applying for a PLO hunt.

I give CPW permission to provide my name, address, and license information to certain persons requesting it. See instructions.

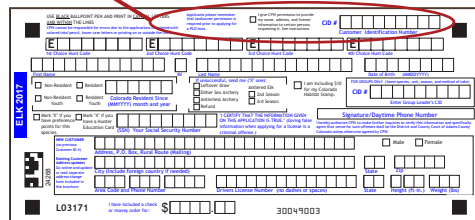
CID #

--	--	--	--	--	--	--	--	--	--

 Customer Identification Number

» **PERMISSION TO PROVIDE INFORMATION**
 Allows information from applications to be given to entities providing hunting information, services and products. If you check this box and decide you don't want your information released, you can go to a CPW location, email wildlife.dowinfo@state.co.us or call 303-297-1192.

» **CID NUMBER**
 Enter your Customer ID number (CID). If you were mailed this brochure, your CID number may be on the address label above your name. If you've never had a CID, please see step No. 6.
 If you are applying as part of a group, enter your CID number here. Please see step No. 5 for instructions on where you must enter your group leader's CID number.



2. FILL IN YOUR HUNT CODE CHOICES

E						
---	--	--	--	--	--	--

 2nd Choice Hunt Code

E						
---	--	--	--	--	--	--

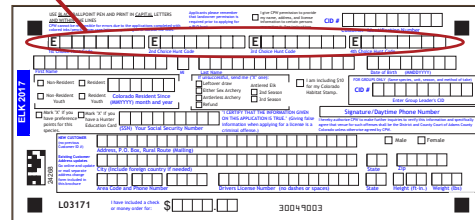
 3rd Choice Hunt Code

E						
---	--	--	--	--	--	--

 4th Choice Hunt Code

» **FIRST-CHOICE HUNT CODE**
 To apply for a hunt, that hunt code must be listed in the unit tables in this brochure. Over-the-counter hunt codes are not eligible for the draw.
 Applications are pre-printed with the first letter of the hunt code, indicating the species (E = elk; D = deer; A = pronghorn; M = moose; B = bear).
 Write hunt codes on the application without hyphens. Write only letters and numbers.
 If the first letter on the form does not match the first letter of your hunt code, STOP. You have either the wrong application form or the wrong hunt code.

» **OTHER HUNT CODE CHOICES**
 There are optional second, third and fourth choices. You may apply for four total choices. If you receive a license that you've listed as your second, third or fourth choice, you'll also receive a preference point for the following year.
 » **ATTENTION GROUP HUNTERS:** You must enter the same hunt code choices in the same order on every group application.



! You can apply for a preference point as your first choice and still enter second, third and fourth choices for hunts. See page 12.

3. FILL IN YOUR NAME AND DATE OF BIRTH

--	--	--	--	--	--	--	--	--	--	--	--	--	--

 First Name

--

MI

--	--	--	--	--	--	--	--	--	--	--	--	--	--

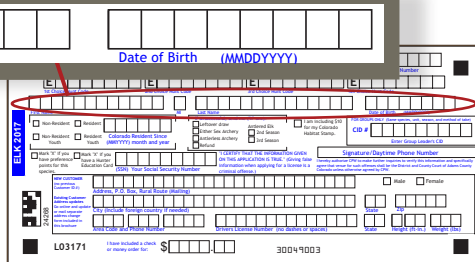
 Last Name

--	--	--	--

 Date of Birth (MMDDYYYY)

» **NAME AND DATE OF BIRTH**
 Print your first name, middle initial and last name as they appear on your driver's license or other secure and verifiable ID. Use suffixes like Jr., Sr., III, etc. only if it appears on

your photo ID. Use capital letters. Enter as many letters as will fit in the boxes.
 Enter your date of birth using four digits for the year. Example: "July 20, 1945" would be entered "07201945"



NO APPLICATION ERRORS ACCEPTED: Customers will **NOT** be contacted to fix any application errors prior to the draw. Those applications will be disqualified immediately.

- » Submitting your application online automatically checks for errors and correct payments.
- » If you think you made a mistake on your application, fill out correction requests by April 10 at cpw.state.co.us/bg/corrections.

4. FILL IN YOUR RESIDENCY STATUS, HUNTER INFORMATION & SIGN YOUR NAME

Non-Resident Resident
 Non-Resident Youth Resident Youth
 Mark "X" if you have preference points for this species. Mark "X" if you have a Hunter Education Card
 Colorado Resident Since (MMYYYY) month and year
 (SSN) Your Social Security Number
 If unsuccessful, send me ("X" one):
 Leftover draw Antlered Elk
 Either Sex Archery 2nd Season
 Antlerless Archery 3rd Season
 Refund
 I am including \$10 for my Colorado Habitat Stamp.
 FOR GROUPS ONLY (Same species, unit, season, and method of take)
 CID # _____
 Enter Group Leader's CID
 Signature/Daytime Phone Number
 I CERTIFY THAT THE INFORMATION GIVEN ON THIS APPLICATION IS TRUE. (Giving false information when applying for a license is a criminal offense.)
 I hereby authorize CPW to make further inquiries to verify this information and specifically agree that venue for such offenses shall be the District and County Court of Adams County Colorado unless otherwise agreed by CPW.

» RESIDENCY STATUS AND YEAR

Mark an "X" in the box that applies to your residency. Mark one box only. If you checked "Resident" or "Resident Youth," you must fill in the "Colorado Resident Since" boxes with the month (MM) and year (YYYY) you began living here. For Colorado military, enter "888888."

» "IF UNSUCCESSFUL SEND ME..."

Place an "X" in the correct box to tell us what to do if you don't draw a license. Unsuccessful pronghorn applicants who leave this box blank automatically get a refund. Unsuccessful deer and elk applicants who leave it blank are entered into the leftover draw.

Your choices here include:

- a. **LEFTOVER-DRAW OPTION:** Deer and elk applicants have first choice of the licenses left after the drawing by participating in the leftover draw. *See page 3.*
- b. **A REFUND:** If you want a refund, your license fee will be refunded. The \$10 Habitat Stamp and \$3 application fees are not refunded if you choose a refund. Refunds must be requested 30 days prior to the start of the season for which the license is valid.
- c. **ARCHERY OR RIFLE OPTIONS FOR ELK:** Applicants may select an over-the-counter license. *See maps, pages 34-37.*
- d. **PRONGHORN ARCHERY:** Applicants may select an over-the-counter license. *See map, page 49.*

» HABITAT STAMP

You must purchase a 2017 Habitat Stamp to apply for the draw or buy a license. **ATTENTION: Applications will be disqualified from the draw if the hunter has not yet purchased a 2017 Habitat Stamp.**

If you mail in applications for more than one species, include \$10 with only **ONE** of your applications. If you choose to include the Habitat Stamp fee with an application, put an "X" in this box. The Habitat Stamp fee is nonrefundable, whether or not you draw a license. Habitat Stamps are also available at license agents, CPW locations or online.

» PREFERENCE POINTS

If you have preference points for this species, mark an "X".

» HUNTER EDUCATION

Put an "X" in this box if you have a valid hunter education card. Proof of hunter education is required in Colorado if you were born on or after Jan. 1, 1949.

» SOCIAL SECURITY NUMBER

Your Social Security number (SSN) is required by federal and state law to apply for licenses. If you have applied before and have already given it to us, leave this blank. The SSN is not displayed on licenses. If you wish, you can contact CPW directly to give your SSN over the phone or in person.

» SIGN YOUR APPLICATION

Read the certification statement carefully, then sign the application. Include a phone number where you can be reached before 5 p.m. MST. Unsigned applications may be rejected. Include your payment check with your application. *See submission details on page 8.*

5. ARE YOU HUNTING AS PART OF A GROUP?

FOR GROUPS ONLY (Same species, unit, season, and method of take)

CID # _____

Enter Group Leader's CID

» GROUP APPLICATIONS MUST INCLUDE THE SAME CID FOR ALL GROUP MEMBERS
Pick one member as a leader of your hunting group.

All members, including the leader, must enter the leader's CID number in this section "For Groups Only." If the leader doesn't have a CID, call a CPW office to get one before applying.

See "Group Hunt Instructions" on page 12 for more information on applying as a group.

6. IF YOU'VE NEVER HAD A CID NUMBER, FILL OUT THIS BOX

NEW CUSTOMER (no previous Customer ID #) _____ Male Female
 Address, P.O. Box, Rural Route (Mailing) _____ State _____ Zip _____
 Existing Customer Address updates (Go online and update or mail separate address change form included in this brochure) _____
 City (include foreign country if needed) _____ State _____ Zip _____
 Area Code and Phone Number _____ Drivers License Number (no dashes or spaces) _____ State _____ Height (ft-in.) _____ Weight (lbs) _____

» IF YOU'VE NEVER HAD A CID
Fill in the bottom part with your home address, sex, area code and phone number, driver's license number (first 14 digits or letters only), height and weight.

You can also get a CID by calling CPW at 303-297-1192. Do not use this area for address changes. Do not fill this area out if you already have a CID.

7. INDICATE HOW MUCH MONEY YOU'RE INCLUDING

» FILL OUT THE BOX at the bottom of the application indicating the total amount of money you are including with your application in the form of ONE check or ONE money order.

I have included a check or money order for: \$ _____ . _____

HOW PREFERENCE POINTS WORK

- ONE PREFERENCE POINT IS AWARDED** to hunters who apply properly and are unsuccessful in drawing a license for a first-choice hunt code for big-game species in this brochure. You may apply for a preference point as your first-choice hunt code. Hunters who make an application error, including on first-choice hunt codes, do not get a point.
- YOUTH** can apply for a point if they turn 12 by Dec. 31 of the application year.
- IF YOU ARE ISSUED A FIRST-CHOICE LICENSE**, all accumulated preference points for that species become void and return to zero.
- IF UNSUCCESSFUL** for a first choice, your accumulated points will be listed on your refund, leftover-drawing application or other-choice license.
- POINTS ACCUMULATE** until you draw a first-choice license. If you fail to apply for and have not purchased a license during a 10-year period, all accumulated points for that species are purged from your record and become void.
- PRIORITY** goes to those with the most points, except when the license quota or nonresident cap would be exceeded.
- GROUP APPLICATION** priority is based on the member with the fewest points. See section below.
- SECOND-, third-, fourth-choice, over-the-counter and leftover hunts** don't use or generate points.
- \$40 PREFERENCE POINT FEE.** Hunters will be automatically assessed \$40 per species (\$30 for resident deer and pronghorn) for a preference point unless they have purchased one of the following: an annual fishing, small-game, resident combination small-game and fishing, furbearer or a big-game license in the previous year, or a current limited license in the draw for the same species for which they seek a point.
The point fee is waived for youth, lifetime license holders, free senior annual fishing license holders and residents who are in the military on active duty outside Colorado.
- WEIGHTED PREFERENCE** increases your probability of drawing a moose license. It is calculated by converting your application number into a different application number, then dividing that new number by the number of weighted points you have, plus one. This generates another new application number. Applications are sorted by this new number from lowest to highest and low numbers for each hunt code are awarded licenses.
You can have a maximum of three points for moose. If you have three and you fail to draw a first-choice license, you receive weighted preference for moose.

PREFERENCE POINT HUNT CODE

Specific preference-point hunt codes are listed at the beginning of each species section in this brochure.

Entering this hunt code as a first choice on your application automatically awards you a point, if eligible. You can choose other hunt codes as your second, third or fourth choices.

Do not submit a separate application for preference points or both applications will be disqualified.

You must pay the full cost of a license and meet all requirements even if only applying for a point. If only applying for a point, your money, minus the \$3 application fee and \$10 Habitat Stamp fee, is refunded. An additional \$40 (\$30 resident deer or pronghorn) may be deducted if you don't meet the criteria under No. 9 in "How Preference Points Work."

- PREFERENCE POINTS ARE NOT TRANSFERABLE.** Points are awarded for specific species, not for hunt codes, sex, unit(s), season(s) or method of take.
- ACTIVE DUTY U.S. MILITARY** stationed in Colorado or who claim Colorado as their home of residence and are deployed outside the U.S. are eligible, when they return home, to apply for preference points for any limited license drawings they missed while deployed. Applications will be available at the end of July.

HOW TO APPLY AS A GROUP

- GROUP HUNTS:** Group applications for any number of people are accepted for all big-game species in this brochure except moose. Group applications entering the draw for deer, elk, pronghorn and bear licenses have priority based on the group member with the fewest preference points. Group members must apply for the same species, hunt code, unit, geographic restrictions, season and method of take for each choice, but may apply for a different sex. All group members must have the same hunt code choices on their applications (other than sex). Each member must list the same first-choice hunt code and the same second-, third- and/or fourth-choice hunt-codes. These choices **MUST** be in the same order on all group applications. If anyone in the group makes an application error or doesn't pay the correct amount, everyone in the group is disqualified.
- CHOOSE A LEADER:** One person must be the group leader. If there are differences in the number or order of hunt codes on the applications the leader's choices are used.
- ENTER LEADER CID NUMBER ON ALL APPLICATIONS:** All group members — including the leader — must enter the same CID number in the group application box to be entered as a group. If the leader has no CID, they must call CPW to get one. All group members must use the same person as the leader.
- HOW GROUPS ARE AWARDED LICENSES:** Each hunter's application must be submitted

separately. Groups are assigned a number. If that number is selected in the draw, everyone in the group gets a license. If the group is selected and there aren't enough licenses for everyone, the group will not get licenses. If the group includes resident and nonresident applicants and the nonresident cap has been met, the group will not get licenses. Group applications are not accepted for the leftover draw. Group members who choose the leftover draw will go through as individuals.

- PREFERENCE POINTS, REFUNDS, NOTICES:** If everyone in the group is successful for their first choice, they all get a license and their preference points drop to zero. If unsuccessful for their first choice, everyone gets a point. Licenses, refunds and notifications are sent to each individual.

WHAT LICENSE DID YOU DRAW?

Can't wait to see what license you get in the mail? All big-game licenses will be in the mail by June 23, but if you'd rather not wait to find out what you drew, there is a way to find out online.

- » **GO ONLINE.** Go to cpw.state.co.us/DrawResults on or after June 1.
- » **VIEW YOUR DRAW RESULTS.** Enter your ID information and you will be able to see your draw results for the last several years, as well as your current preference point levels.

NOTE: If you like surprises and prefer to wait until you receive your license in the mail, make sure you open it immediately and verify that all information is correct and that you are familiar with all of the restrictions related to the species and unit(s) you will be hunting.

Big Game Limited License Draw Results

Attention Deer, Elk, and Pronghorn Hunters: If you were unsuccessful in drawing a limited license, you may still have options to hunt this fall. Please contact a CPW Hunt Planner for further information regarding leftover and over-the-counter big game licenses. Call: 303-291-PLAN (7324)

CID#	Name	DOB	Zip Code
████████	████████	████████	████████

Draw Species	Draw Results	You will be mailed	Pref Pts (Pre Draw)	Weighted (Pre Draw)	Draw Year
DEER	SUCCESSFUL	LIMITED LICENSE FOR 2ND CHOICE: DF02503R	1	0	2015
ELK	SUCCESSFUL	LIMITED LICENSE FOR 2ND CHOICE: EM01101R	2	0	2015
PRONGHORN	UNSUCCESSFUL	REFUND CHECK	1	0	2015

screenshot © CPW

The CPW Draw Results page online includes information on the species you've applied for, if you were successful or not, the license or check you will be mailed and your preference point level.

FIELD INFORMATION & REFERENCE

TOOLS, TIPS AND RESOURCES FOR HUNTING COLORADO


BIG-GAME SPECIES IDENTIFICATION

TIPS FOR IDENTIFYING ANIMALS

- 1. ID FIRST, TRIGGER FINGER SECOND.** Take as much time as is necessary to identify an animal before you shoot. Use your binoculars, not your rifle scope, to make a positive ID on an animal. Then put your finger on the trigger.
- 2. STUDY THE BODY.** There are telltale ways to tell different animals apart. Don't just look at an animal's antlers, study the entire head and body of an animal before you shoot. This will help distinguish elk from moose and mule deer from whitetails.
- 3. WATCH FOR BABIES.** When hunting elk or moose, be careful not to mistake a moose calf for a cow elk. Young moose have a reddish coat, similar to an elk. Also, it is illegal to kill a bear that has cubs with it. Bear cubs younger than a year old cannot be harvested.
- 4. MAKE A MISTAKE?** Accidents happen. If you've shot the wrong species of animal in the field, don't panic. Call the local district wildlife manager or the CPW office nearest to you listed at the front of this brochure. Admitting a mistake is a hunter's most responsible plan of action.

ATTENTION! Moose can be found in the same habitat as elk in Colorado. Elk hunters must know the difference between the two species to avoid accidentally killing a moose.


ELK



TRAITS

- » **BODY:** reddish, lighter brown, darker legs
- » **NECK:** chestnut brown
- » **SNOUT:** slender
- » **RUMP:** pale yellow
- » **BULLS:** antlers aren't palmated and have obvious brow tines coming off main beam

MOOSE



TRAITS

- » **BODY:** dark, black-brown with white-gray legs
- » **NECK:** large bell (beard) on throat
- » **SNOUT:** overhanging, bulbous nose
- » **RUMP:** pale yellow
- » **BULLS:** palmated antlers with tines

ATTENTION! It is quite common to find both mule deer and white-tailed deer in the same areas, especially on the Eastern Plains. Since both types of deer have the same general body shape and size, hunters can look for a few key differences to make a positive identification. **The primary telltale characteristic a hunter should look for is the tail.**

MULE DEER



TRAITS

- » **TAIL:** rope-like tail with black tip
- » **ANTLERS:** fork and then fork again, usually very evenly, on older males
- » **EARS:** large in proportion to head on both bucks and does
- » **GAIT:** stiff-legged bounce, tail held down
- » **RANGE:** statewide; in mountain shrubs, foothills, communities

WHITE-TAILED DEER



TRAITS

- » **TAIL:** broad and brown with white fringe; all white when tail is up
- » **ANTLERS:** consist of one main beam with three to five tines pointing upward
- » **EARS:** smaller in proportion to head
- » **GAIT:** move with a graceful lope, flag-like tail often held up
- » **RANGE:** common on Eastern Plains; in stream-side woodland areas; cropland along rivers

PRONGHORN



BUCK TRAITS

- » **HORNS:** Prominent, with prong or point between the base and tip
- » **FACE:** Black cheek patch

DOE TRAITS

- » **HORNS:** May have horns less than 5 inches
- » **FACE:** No black cheek patch
- » **FAWNS** of either sex are considered does



BLACK BEAR



TRAITS

- » **COAT:** Adults have long, thick hair; yearlings may have thin, bleached-looking hair
- » **EARS:** Small ears and a large head usually indicates a large bear
- » **FACE:** Narrow face and long noses are a trait of young bears that are not yet adults

LEGAL BIG-GAME HUNTING HOURS

Legal hunting hours for big game are one-half hour before sunrise to one-half hour after sunset, unless specifically restricted.

The sunrise/sunset chart below lists times for Denver. Subtract 1 minute from opening and closing time for each 12 1/2 miles east of Denver. Add 1 minute to opening and closing time for each 12 1/2 miles west of Denver.

(These changes assume that each degree of longitude equals 50 miles and a change of 1 degree of longitude equals a 4-minute change in sunrise and sunset times.)

2017 SUNRISE/SUNSET TABLE (DENVER)

DAY	AUG. (DST)*		SEPT. (DST)*		OCT. (DST)*		NOV.		DEC.		JAN. 2018	
	RISE	SET	RISE	SET	RISE	SET	RISE	SET	RISE	SET	RISE	SET
	A.M.	P.M.	A.M.	P.M.	A.M.	P.M.	A.M.	P.M.	A.M.	P.M.	A.M.	P.M.
1	05:59	20:13	06:28	19:31	06:56	18:42	07:29	17:58	07:02	16:36	07:21	16:46
2	06:00	20:11	06:29	19:29	06:57	18:40	07:30	17:56	07:03	16:36	07:21	16:47
3	06:01	20:10	06:30	19:27	06:58	18:39	07:31	17:55	07:04	16:36	07:21	16:48
4	06:02	20:09	06:31	19:26	06:59	18:37	07:32	17:54	07:05	16:35	07:21	16:49
5	06:03	20:08	06:32	19:24	07:00	18:35	06:33 ^{EST}	16:53	07:06	16:35	07:21	16:50
6	06:04	20:07	06:33	19:23	07:01	18:34	06:35	16:52	07:07	16:35	07:21	16:51
7	06:05	20:06	06:34	19:21	07:02	18:32	06:36	16:51	07:08	16:35	07:21	16:52
8	06:06	20:05	06:35	19:19	07:03	18:31	06:37	16:50	07:09	16:35	07:21	16:53
9	06:07	20:03	06:36	19:18	07:04	18:29	06:38	16:49	07:09	16:35	07:21	16:54
10	06:08	20:02	06:37	19:16	07:05	18:28	06:39	16:48	07:10	16:36	07:21	16:55
11	06:09	20:01	06:38	19:14	07:06	18:26	06:40	16:47	07:11	16:36	07:20	16:56
12	06:10	20:00	06:39	19:13	07:07	18:25	06:41	16:46	07:12	16:36	07:20	16:57
13	06:10	19:58	06:39	19:11	07:08	18:23	06:43	16:46	07:13	16:36	07:20	16:58
14	06:11	19:57	06:40	19:10	07:09	18:22	06:44	16:45	07:13	16:36	07:19	16:59
15	06:12	19:56	06:41	19:08	07:10	18:20	06:45	16:44	07:14	16:37	07:19	17:00
16	06:13	19:54	06:42	19:06	07:12	18:19	06:46	16:43	07:15	16:37	07:19	17:01
17	06:14	19:53	06:43	19:05	07:13	18:17	06:47	16:43	07:15	16:37	07:18	17:02
18	06:15	19:51	06:44	19:03	07:14	18:16	06:48	16:42	07:16	16:38	07:18	17:03
19	06:16	19:50	06:45	19:01	07:15	18:14	06:49	16:41	07:16	16:38	07:17	17:05
20	06:17	19:49	06:46	19:00	07:16	18:13	06:50	16:41	07:17	16:39	07:17	17:06
21	06:18	19:47	06:47	18:58	07:17	18:12	06:52	16:40	07:18	16:39	07:16	17:07
22	06:19	19:46	06:48	18:56	07:18	18:10	06:53	16:39	07:18	16:40	07:16	17:08
23	06:20	19:44	06:49	18:55	07:19	18:09	06:54	16:39	07:18	16:40	07:15	17:09
24	06:21	19:43	06:50	18:53	07:20	18:08	06:55	16:38	07:19	16:41	07:14	17:10
25	06:22	19:41	06:51	18:52	07:21	18:06	06:56	16:38	07:19	16:41	07:13	17:11
26	06:23	19:40	06:52	18:50	07:22	18:05	06:57	16:38	07:20	16:42	07:13	17:13
27	06:24	19:38	06:53	18:48	07:23	18:04	06:58	16:37	07:20	16:43	07:12	17:14
28	06:25	19:37	06:54	18:47	07:24	18:02	06:59	16:37	07:20	16:43	07:11	17:15
29	06:26	19:35	06:55	18:45	07:26	18:01	07:00	16:36	07:20	16:44	07:10	17:16
30	06:26	19:34	06:55	18:43	07:27	18:00	07:01	16:36	07:21	16:45	07:09	17:17
31	06:27	19:32			07:28	17:59			07:21	16:46	07:09	17:19

* DST = Daylight Saving Time

TIME ADJUSTMENT FOR OTHER COLORADO CITIES

Add or subtract these minutes to the chart above for select towns. For use only as a general reference.

Alamosa	+3	Durango	+11	La Junta	-6
Buena Vista	+5	Fort Morgan	-4	Lamar	-9
Burlington	-10	Gr. Junction	+13	Sterling	-6
Craig	+9	Gunnison	+7	Walden	+5

Source: www.colorado.gov

HUNT PROGRAMS

AREAS CLOSED TO SHED ANTLER HUNTING

Shed antler hunting is not allowed from Jan. 1–March 14 on public lands in GMUs 25, 26, 35, 36, 43, 44, 47, 54, 55, 66, 67, 444, 471 and 551. From March 15–May 15, these areas are closed to shed hunting only from sunset to 10 a.m.

RANCHING FOR WILDLIFE (RFW)

Public Ranching for Wildlife licenses are available only to Colorado residents by drawing. Licenses are valid only for the season and ranch specified.

RFW landowners must provide free access to hunters who draw a public license for their ranch. By applying for a RFW license, hunters allow CPW to provide applicant information to the ranch.

Hunting rules differ for each ranch. Read ranch rules on the CPW website at cpw.state.co.us/thingstodo/Pages/RFW.aspx before applying.

GUIDES AND OUTFITTERS

Guides and outfitters must be registered, bonded and insured in Colorado. They also need permits to operate on public land and must register with the Office of Outfitter Registration, 1560 Broadway, Suite 1340, Denver, CO 80202, 303-894-7778; www.colorado.gov/pacific/dora/Outfitters.

Legal, legitimate outfitters operate around the state and can provide invaluable resources for your hunting trip. Verify an outfitter's registration by contacting the above office or Colorado Outfitters Association online at coloradooutfitters.org.

DREAM HUNT LICENSES

Deer, elk, pronghorn, mountain lion and bear licenses are available to hunters ages 12–21 with a terminal illness or life-threatening disease or injury.

Requested dates for hunting events must occur between Aug. 15 and Jan. 31 each year. Licenses are not offered in units with at least one hunt code that requires 10 or more resident preference points to draw (excluding Ranching for Wildlife).

Before a license is issued, hunters must obtain written permission from the landowner to hunt on private land. Sponsoring organizations must request licenses in writing and document the life-threatening or terminal condition, hunting experience, logistical considerations, hunt location and dates. Submit requests to CPW, Hunter Outreach Coordinator, 6060 Broadway, Denver, CO 80216.

HUNTER SURVEYS HELP ASSESS HARVEST

CPW conducts big-game harvest surveys each year to estimate harvest, hunter numbers and recreation days.

Deer, elk and pronghorn hunters may receive a phone call or email, asking to take part in a survey. This includes questions such as: where you hunted, if you harvested an animal, if you were satisfied with your experience and if you saw overcrowding from other hunters.

Only randomly selected hunters can participate. Participation is not required, but responding — even if you didn't hunt or harvest — is an important part of setting future seasons and license numbers.

If contacted, you can take the survey online at colobgharvest.com, or call the toll-free phone number 1-855-924-4278.

The survey runs 24 hours daily, October through mid-February. See the CPW website for details.



Get the lead out

See the CDC public health statement: www.atsdr.cdc.gov/ToxProfiles/tp13-c1-b.pdf

From the field to the table, ensuring your next harvest is safe for your family is important. Switching from lead bullets may be the right option for you. For more, go to the link above. Science tells us ingesting lead can cause potential health problems. Risks are low for most people, however, you can also:

1. Use lead-free shot or bullets.
2. Liberally trim and discard meat damaged by the bullet when you process an animal. Fragments can scatter far from the wound.
3. Clean your meat grinder between each animal. Lead is soft and can go through your grinder, contaminating a batch of ground meat.
4. Avoid eating game meat from animals harvested with lead bullets if you are pregnant. Children younger than 6 should also avoid it.

Center for Disease Control: Agency for Toxic Substances and Disease Registry & Colorado Parks and Wildlife



REPORT POACHERS

YOU MAY REMAIN ANONYMOUS
1-877-265-6648

FUNDING THE FUTURE OF CONSERVATION

YOUR LICENSE \$

90 MILLION sportfish are hatched and stocked into Colorado waters annually. CPW's 19 state fish hatcheries and rearing units keep them healthy and plentiful.

PUBLIC FISHING ACCESS

to 2,000 natural lakes, 800 reservoirs and 9,500 miles of streams.

960 species call Colorado home. CPW manages both game and non-game species, including those that are threatened and endangered.

DIVERSE HUNTING OPPORTUNITIES

70+ SMALL GAME SPECIES **10** BIG GAME SPECIES

The dollars from your hunting and fishing licenses support:

North America's largest elk herd

is an estimated population of 264,000 animals. Maintaining the habitat and long term health of big game herds is a top priority for our staff and our dollars.

BENEFITING WILDLIFE HABITAT

The Colorado Habitat Stamp funds are required by state statute to only be spent on wildlife habitat and access. CPW works with private landowners, local governments and conservation organizations to provide places for people to enjoy our wildlife heritage.

The dollars from your licenses are federally mandated to be spent on fish and wildlife management. This means your dollars are spent directly supporting what you love.

For more information, visit:

cpw.state.co.us/FinancialSustainability

Wildlife Funding Sources*

62%
Your Hunting and Fishing License Fees

17% Excise Tax on hunting and fishing equipment

11% GOCO

4% Grants

4% Donations & Sales

2% Other

*5 year average: 2011–2015

REFERENCE


HUNT SMART, STAY SAFE

CHRONIC WASTING DISEASE: WHAT YOU NEED TO KNOW

1. WHAT IS IT?
Chronic wasting disease (CWD) is a fatal neurological disease that attacks the brains of deer, elk and moose. It causes animals to become emaciated, display abnormal behavior and eventually die. Infected animals often show no signs of illness. State and federal health experts say CWD is not likely transmissible to humans.

2. WHERE IS IT?
The map in the back of this brochure highlights game management units in red where CWD has been detected. CWD has been found in several regions in Colorado, as well as other states and provinces. In this state, infection rates appear higher in males and older animals. Details are available online.

3. MANDATORY TESTING 2017
CPW will require mandatory submission of CWD test samples from some hunter-harvested bucks and does during the 2017 archery, muzzleloader and rifle seasons, to better evaluate the prevalence of CWD in herds. Any notified hunter that harvests a deer in the units specified will be required to present their deer for testing at a CPW office. There will be no charge for this mandatory sampling. Find the specific GMUs and hunts on pages 19–28 of this brochure.



CWD RESOURCES ARE ONLINE: cpw.state.co.us/bg/CWD

HUNTERS MUST WEAR FLUORESCENT ORANGE OR PINK

Law requires hunters to wear at least 500 square inches of **SOLID DAYLIGHT FLUORESCENT ORANGE OR FLUORESCENT PINK** material on an outer garment above the waist while hunting deer, elk, pronghorn, bear or moose with any firearm license. A fluorescent orange or pink hat or head covering, visible from all directions, is also required.

This includes all muzzleloader hunters. It also includes archery hunters who hunt during rifle season. Archers hunting during a limited bear season, hunting with an archery bear, deer, elk, pronghorn or moose license, or licensed for private land hunting through the Ranching for Wildlife program do not have to wear fluorescent orange or pink, but should consider wearing it to increase safety while in the field. Auction- and raffle-license holders do not have to wear orange or pink when hunting with archery equipment when no rifle seasons are open. If using a ground blind or pop-up blind, hunters should display orange or pink that is visible from all directions on the outside of the blind.



CAMOUFLAGE ORANGE OR PINK DOES NOT QUALIFY!

Mesh garments are legal but not recommended. CPW strongly recommends wearing daylight fluorescent orange or fluorescent pink clothes in the field, even if you're not hunting. Wearing orange or pink is for hunter safety, as big-game animals don't see these colors like we do. Movement, sound and smell are what give hunters away.



OFF-HIGHWAY VEHICLES (OHV)

All off-highway vehicles operated in Colorado on public lands or if traveling on an OHV-designated route must have a valid Colorado OHV registration or a Colorado OHV permit (except on private property).

Registrations/Permits are \$25.25, valid April 1–March 31. OHV Permits (applicable for nonresidents and street legal/plated vehicles) are online at cpw.state.co.us/bg/OHVpermit, at CPW locations and license agents. Questions, call 303-791-1920. Renewal registrations are available online and at CPW locations. New registrations and transfers must be done in person or by mail. Visit cpw.state.co.us for details.

Contact each public land management agency for their current motor vehicle-use rules, regulations, agency maps and game retrieval specifications and hours. Most areas do not allow off-trail game retrieval with any motorized vehicle. If you witness or observe a violation of OHV misuse on public lands, please report it to any law enforcement officer in that area.



MARK YOUR HARVEST SITE WITH YOUR GPS

Hunters who have GPS units are encouraged to mark the location of their harvest in the field. This is especially important for hunters who harvest a bear or moose.

During mandatory inspections, hunters will be asked to give a location of their harvest. Having GPS coordinates makes reporting simple and precise.

Use your GPS to set a waypoint where you harvest an animal and save the UTM or longitude and latitude coordinates. Bring that information to record on the check report form during harvest inspections.



FIELD-DRESSING VIDEO TUTORIAL

You've harvested an animal, taken pictures to show your friends... now what? Learn how to field dress elk in this video tutorial. CPW officer Conrad Albert shares tips in this step-by-step video.

WATCH ONLINE

cpw.state.co.us/learn/Pages/HuntVideos.aspx



LEGAL METHODS OF TAKE

1. CENTERFIRE RIFLES

- a. Must be a minimum of .24 caliber (6 mm).
- b. Must have a minimum 16-inch barrel and be at least 26 inches long.
- c. If semiautomatic, a maximum of six rounds are allowed in the magazine and chamber combined.
- d. Must use expanding bullets that weigh a minimum of 70 grains for deer, pronghorn and bear, 85 grains for elk and moose, and have an impact energy (at 100 yards) of 1,000-ft.-pounds as rated by manufacturer.
- e. It is illegal to hunt game birds, small-game mammals or furbearers with a centerfire rifle larger than .23 caliber during regular rifle deer and elk seasons west of I-25, without an unfilled deer or elk license for the season. A small-game, furbearer or unfilled big-game license is required.

2. FULLY AUTOMATIC RIFLES, including smart rifles, are prohibited.

3. MUZZLELOADING RIFLES & SMOOTHBORE MUSKETS

- a. Only legal muzzleloaders allowed in muzzleloading seasons.
- b. In-line muzzleloaders are legal.
- c. Must be a single barrel that fires a single round ball or conical projectile.
- d. To hunt deer, pronghorn or bear, they must be a minimum of .40 caliber.
- e. To hunt elk or moose, they must be a minimum of .50 caliber.
- f. From .40 caliber to .50 caliber, bullets must weigh a minimum of 170 grains.
- g. If greater than .50 caliber, bullets must weigh a minimum of 210 grains.
- h. Shotshell primers and B.O.R. Lock MZ System bullets are legal.
- i. Pelletized powder systems are prohibited during muzzleloading seasons.
- j. Cannot be loaded from the breech during muzzleloading seasons.
- k. Only open or iron sights allowed in muzzleloading seasons. Fiber optics and fluorescent paint incorporated into or on open or iron sights are legal. Scopes or any sighting device using artificial light, batteries and electronic gear are prohibited during muzzleloading seasons.
- l. Sabots are prohibited during muzzleloading seasons. Cloth patches are not sabots.
- m. Smokeless powder is prohibited in muzzleloading seasons. Black powder and black-powder substitutes are legal.
- n. Electronic or battery-powered devices cannot be incorporated into or attached to muzzleloader during muzzleloading seasons.

4. SHOTGUNS

- a. Must be minimum 20 gauge and fire a single slug. Use of buckshot is illegal for hunting big game.
- b. Barrel must be a minimum of 18 inches long. Minimum overall length must be 26 inches.

5. HAND-HELD BOWS

- A long bow, recurve bow or compound bow on which the string is not drawn mechanically or held mechanically under tension. String or mechanical releases are legal if they are hand-drawn or hand-held with no other attachments or connections to bow (except bowstring).
- a. Hand-held bows, including compound bows, must use arrows with a broadhead having a minimum of 7/8-inch outside diameter (width) and a minimum of two steel cutting edges. Each cutting edge must be in same plane for entire length of cutting surface.
 - b. Only legal, hand-held bows are allowed during archery seasons.
 - c. A minimum draw weight of 35 pounds and a let-off maximum of 80 percent is required.
 - d. No part of a bow's riser (handle) or track, trough, channel, arrow rest or other device (excluding cables and bowstring) that attaches to riser can contact, support and/or guide the arrow from a point rearward of the bow's brace height behind the undrawn string.
 - e. Bows can propel only a single arrow at a time. No mechanisms for automatically loading arrows allowed.
 - f. Scopes and electronic or battery-powered devices cannot be incorporated into or attached to bow or arrow, with the exception of lighted nocks on arrows. Recording devices such as cameras or video recorders attached to bows may be used as long as they do not cast light toward the target or aid in range finding, sighting or shooting the bow.
 - g. Hydraulic or pneumatic technology cannot be used to derive or store energy to propel arrows. Explosive arrows are prohibited.

LEGAL FIREARMS AND BOWS

Different firearms can be used for big-game hunts during different seasons. The chart below shows which method of take may be used in each season.

		METHOD OF TAKE				
		Centerfire Rifle, Shotgun, Handgun	Muzzleloaders .40 to .49 caliber	Muzzleloaders .50 caliber or larger	Hand-held bows	Crossbow
SEASON	DEER					
	Archery	NO	NO	NO	YES	NO
	Muzzle-loading	NO	YES	YES	NO	NO
	Rifle	YES	YES	YES	YES	YES
	ELK					
	Archery	NO	NO	NO	YES	NO
	Muzzle-loading	NO	NO	YES	NO	NO
	Rifle	YES	NO	YES	YES	YES
	PRONGHORN					
	Archery	NO	NO	NO	YES	NO
	Muzzle-loading	NO	YES	YES	NO	NO
	Rifle	YES	YES	YES	YES	YES
	MOOSE					
	Archery	NO	NO	NO	YES	NO
	Muzzle-loading	NO	NO	YES	NO	NO
	Rifle	YES	NO	YES	YES	YES
	BEAR					
	Archery	NO	NO	NO	YES	NO
Muzzle-loading	NO	YES	YES	NO	NO	
Rifle	YES	YES	YES	YES	YES	

6. CROSSBOWS

- a. Draw weight must be a minimum of 125 pounds.
- b. Draw length must be a minimum of 14 inches from front of bow to nocking point of drawstring.
- c. Positive mechanical safety device required.
- d. Bolt must be a minimum of 16 inches long, have a broadhead that is a minimum of 7/8-inch wide and with a minimum of two steel cutting edges. Each cutting edge must be in the same plane for entire length of cutting surface.
- e. Illegal during archery seasons.

7. HANDGUNS

- a. Barrel must be a minimum of 4 inches long.
- b. Must use a minimum .24-caliber (6 mm) in diameter expanding bullet.
- c. Shoulder stocks or attachments prohibited.
- d. Must use a cartridge or load that produces minimum energy of 550-ft.-pounds at 50 yards as rated by manufacturer.

8. CALLS

- a. Mechanical calls are legal, including mouth calls.
- b. Electronic calls, such as amplified audio players or smartphone apps, are prohibited for big-game hunting.

ILLEGAL ACTIVITIES

» If convicted of these felony violations, you can face a lifetime license suspension:

- 1. FELONY OFFENSE:** To kill and abandon big game. It is illegal to remove only the hide, antlers or other trophy parts and leave the carcass in the field.
- 2. FELONY OFFENSE:** To sell, buy or offer to sell or buy big game.
- 3. FELONY OFFENSE:** To solicit someone to illegally kill big game for commercial gain or provide outfitting services without required registration.

IT IS ALSO AGAINST THE LAW TO:

4. Have a loaded (in the chamber) rifle or shotgun in or on any motor vehicle. Muzzleloading rifles are considered unloaded if the percussion cap or shotshell primer is removed, or if the powder is removed from flashpan. It is illegal for anyone to have a loaded electronic-ignition muzzle-loader in or on a motor vehicle unless the chamber is unloaded or the battery is disconnected and removed from its compartment.
5. Carry firearms (except handguns) on an OHV during deer, elk, pronghorn and bear seasons unless they are unloaded in the chamber and magazine. Firearms (except handguns) and bows carried on an OHV must be fully enclosed in a hard or soft case. Scabbards or cases with open ends or sides are prohibited. This does not apply to landowners or their agents who carry a firearm on an OHV to take depredating wildlife on property they own or lease.
6. Establish a permanent structure or plant vegetation on CPW-owned land or waters. Only portable blinds and tree stands for big-game hunting can be erected on CPW land, and no more than 30 days prior to the season during which they will be used. No nails can be driven into trees. Man-made materials for blinds or stands must be removed within 10 days after the season they are used in ends. The owner's Customer Identification (CID) number and dates of use must be visible on outside of portable blinds or underside of tree stands. Placement of blinds or stands does not reserve them for personal use; they may be used on first-come, first-served basis.
7. Hunt carelessly or discharge a firearm or release an arrow disregarding human life or property.
8. Operate or ride a snowmobile with a firearm unless it's completely unloaded and cased, or with a bow unless it's unstrung or cased. Compound bows must be cased, not unstrung.
9. Shoot from or use a motor vehicle, motorcycle, off-highway vehicle, snowmobile or aircraft to hunt, intercept, chase, harass or drive wildlife.
10. Use aircraft to hunt, to direct hunters on the ground or to hunt the same day or day after a flight was made to find wildlife.
11. Use the Internet or other computer-assisted remote technology while hunting or fishing. This includes unmanned or remote-control drones used to look for wildlife. Hunters and anglers must be physically present in the immediate vicinity while hunting and fishing.
12. Hunt under the influence of alcohol or controlled substances.
13. Use artificial light as an aid in hunting.
14. Use poison, drugs or explosives to hunt or harass wildlife.
15. Fail to extinguish a campfire.
16. Fail to make a reasonable attempt to track and kill animals you wound or may have wounded. It is against the law to pursue wounded wildlife that goes on private property without first obtaining permission from landowner or person in charge.
17. Fail to reasonably dress, care for and prepare edible wildlife meat for human consumption. At a minimum, the four quarters, tenderloins and backstraps are edible meat. Internal organs are not.
18. Shoot from or across a public road with a firearm, bow or crossbow. People firing a bow, rifle, handgun or shotgun with a single slug must be at least 50 feet from the centerline of the road.
19. Party hunt (i.e. kill someone else's game or let someone kill yours).
20. Interfere with hunters. This includes distracting or frightening prey; causing prey to flee by using light or noise; chasing prey on foot or by vehicle; throwing objects; making movements; harassing hunters by using threats or actions; erecting barriers to deny access to hunting areas; intentionally injecting yourself into the line of fire. Violators face prosecution and may have to pay victim's damages and court costs.
21. For two or more people on the ground, in a vehicle or vessel to use electronic devices to communicate information that violates any wildlife law or regulation.
22. Use dogs.
22. **Hunt big game over bait, whether or not the person hunting personally placed the bait. Bait means to put, expose, distribute or scatter salt, minerals, grain, animal parts or other food as an attraction for big game. Salt or mineral blocks used for normal agricultural purposes are not considered bait. Scent sticks that smell like food are illegal for bears.**
23. Kill cubs or bears accompanied by one or more cubs. A cub is a bear less than a year old.
24. Hunt bears in their dens.
25. Have a carcass, hide, skull, claws or parts of bears or mountain lions without a valid hunting license or unless authorized by CPW.
26. Sell, trade, barter or offer to sell, trade or barter bear gall bladders or edible portions of bears.
27. Hunt on private land without first obtaining permission from landowner or person in charge.
28. Post, sign or indicate that public lands, not under an exclusive-control lease, are private.
29. Use State Land Board properties not leased and signed by CPW without permission of lessee.

BAG LIMITS & TAGGING

- 1. LIMITED LICENSES:** You can submit only one application in the drawing per species, per license year.
- 2. BAG LIMITS, LICENSE PURCHASES:** The bag and possession limit is the total number of animals you can legally kill of each species. Big game killed in January and February seasons set as part of the previous license year's seasons fall under the previous year's bag and possession limit. When a license allows hunting in more than one unit, the unit in the hunt code determines the maximum number of licenses a hunter can obtain per year for that species.
- 3. MOOSE:** The lifetime bag limit for bull moose is one, except for auction, raffle or special management licenses.
- 4. COYOTES:** You can hunt coyotes without a small-game license during big-game seasons if you have an unfilled big-game license. You can hunt coyotes only in the same unit, season and manner of take as on your big-game license. Once you fill your big-game license, you must buy a small-game or furbearer license to hunt coyotes. Harvesting a coyote does not void your big-game license.

CARCASS TAGS

You must attach a carcass tag to animals you kill per instructions on tag. Tags must be immediately signed, dated, detached from the license and attached to the carcass of the animal — not to detached hides, horns, antlers or carried separately. Tags must stay on until meat is processed and remain with meat until consumed. It is illegal to sign or tear the tag before a kill.

If you lose, accidentally destroy or detach the tag, you must get a duplicate from a CPW office before hunting and prove the loss, detachment or destruction was accidental. Do not remove other parts of a license except the carcass tag after a kill. Doing so voids the license and you must buy a duplicate.

If you have a nonresident big game/fishing combo license, the fishing license is valid after the carcass tag is detached, as long as the rest of the license is intact.

EVIDENCE OF SEX

1. It is illegal to have or transport a big-game carcass without evidence of sex naturally attached. It is illegal to have only detached evidence of sex accompany the carcass. If you submit a deer or elk head for CWD testing, leave evidence of sex on the carcass.
- 2. EVIDENCE OF SEX IS:**
 - A. BUCK/BULL:** Head with antlers or horns attached to carcass; or testicle, scrotum or penis attached to carcass.
 - B. DOE/COW:** Head, udder (mammary) or vulva attached to carcass.
 - C. BLACK BEAR:** Male: testicles or penis. Female: vulva.
3. Heads detached from carcass are not adequate evidence of sex.
4. If a carcass is cut in pieces or deboned, evidence of sex needs to be attached to a quarter or another major part of carcass. All portions must be transported together.
5. Evidence of sex is not required if a donation certificate accompanies less than 20 pounds of meat or after the carcass is cut into processed meat, wrapped and frozen, or stored at licensee's home.

TIP: If you shoot a young buck or bull with antlers less than 5 inches long, it can be considered "antlerless". But what do you do about evidence of sex?

1. Leave the head and antlers naturally attached to a portion of the carcass to prove it meets the requirement.
2. Leave the testicles attached to a portion of the carcass and then you can detach the head or skull plate and carry it out with the antlers intact.

RESIDENCY REQUIREMENTS

Requirements to qualify as a Colorado resident to buy a hunting license:

1. You must live in Colorado at least 6 consecutive months immediately before applying for or buying a license, **AND** you must intend to make Colorado home (except No. 3 and No. 4 below). The residence address you give to buy or apply for a license must be the same as on your Colorado income tax return.
2. A valid Colorado driver's license or Colorado ID is proof of residency if issued at least 6 months prior to buying or applying for a license. If your ID or driver's license was issued or renewed less than 6 months prior, you must provide documentation that proves you have been a resident for the required 6-month period.
3. U.S. military personnel and military personnel of U.S. allies on active duty in Colorado under permanent orders and their dependents qualify. This includes people who were Colorado residents when they entered the military and keep Colorado as their home of record, and their dependents (unless they change their home of record to another state). Also included are personnel of the U.S. Diplomatic Service or diplomatic services of nations recognized by the U.S. assigned here on permanent active duty orders and their dependents. Active duty military does not include reserve status, National Guard or government contractors.
4. Full-time students qualify who are enrolled and attending a Colorado college, university or trade school at least 6 months immediately before applying for or buying a license. This includes students who are temporarily absent from Colorado but still enrolled. Colorado residents who attend school full time out of state and pay nonresident tuition still qualify for a resident license.
5. Children under 18 have the same residency status as their parent, legal guardian or person with whom they live most of the time per court order.
6. If you have a home in Colorado and another state, call 303-297-1192 to make sure you comply with Colorado residency requirements before applying for or obtaining a hunting or fishing license.
7. Except as in No. 3 and No. 4 above, you lose your Colorado residency if you apply for, buy or accept a hunting or fishing license as a resident of another state or country, register to vote outside Colorado or get a driver's license using an address in another state.

SECURE AND VERIFIABLE IDENTIFICATION

As required by the state's "Secure and Verifiable Identity Document Act," residents and nonresidents buying or applying for hunting or fishing licenses must show secure and verifiable ID. For a list of acceptable and unacceptable documentation, go to the CPW website: cpw.state.co.us/SecureAndVerifiableInfo

CHILD SUPPORT DELINQUENCY

State and Federal law requires a Social Security number to buy a license. It is not displayed on the license but is provided, if requested, to Child Support Enforcement authorities. Hunting and fishing licenses are not issued to those suspended for noncompliance with child support. Any current licenses become invalid if held by an individual who is noncompliant with child support.

FELONY OFFENSES AND WEAPONS

Colorado and federal law prohibits people convicted of certain crimes, such as domestic violence, from possessing weapons even for hunting. If you've been convicted of a crime, check with the appropriate law enforcement authorities to find out how these laws apply to you.

HUNTERS WITH DISABILITIES

Accommodation permits are available to hunters with disabilities.

1. Hunters must have a temporary or permanent disability that significantly impairs major life functions and the ability to hunt. Shooting from public roads is not allowed. All wildlife laws must be observed.
2. Permits from other states are not honored here.
3. Apply for a permit at least 30 days before hunting. Applications are available at CPW locations, on the website or call 303-297-1192.

HUNTERS WITH MOBILITY IMPAIRMENTS

1. Some doe deer, cow elk and doe pronghorn licenses are offered to hunters with mobility impairments. Hunters must have a mobility impairment resulting from permanent medical conditions, making it physically impossible to hunt without someone else's help. Evidence includes, but is not limited to, prescribed equipment such as a wheelchair, shoulder or arm crutches, walker or two canes.
2. Applications are available at CPW locations and must be mailed with license fees to CPW, Limited License, 6060 Broadway, Denver, CO 80216. Applications accepted from the Monday after the Parks and Wildlife Commission meeting in May through the end of rifle seasons. Licenses are first-come, first-served until unit and program caps are reached.

TRANSPORTING GAME

1. You can be cited for illegally transporting game animals even if someone else made an error. When you transport carcasses or processed meat:
 - a. Carcasses must be properly tagged. You must meet evidence of sex and antler-point requirements. Hunters must keep their own license.
 - b. Carcass tags or donation certificates (*for 20 pounds of meat or less*) must accompany processed game meat.
2. Carcass tags must be securely attached to carcass, not antlers or horns, or must accompany processed meat.
3. To ship by commercial carrier, the license, photocopy of license, carcass tag or donation certificate must accompany carcass or processed meat.
4. Hunters transporting game through national parks or monuments must follow federal regulations. Contact the National Park Service.

DONATING GAME MEAT

Donation certificates are required for all game-meat donations. Certificates must show names, addresses and telephone numbers of donor and recipient; donor's hunting license number; species and amounts donated; date of kill; donor's signature. The certificate can be a simple note; no special form required. It must stay with the meat until completely consumed. Donor and recipient are subject to bag and possession limits.

NOTE: A "like license" is a license for exactly the same species, sex, season and method of take as a donor's license.

1. You can donate to someone **WITH** or **WITHOUT** a like license:
 - a. Any amount of processed and packaged game meat, anywhere.
2. You can donate to someone **WITHOUT** a like license:
 - a. up to 20 pounds of unprocessed meat, anywhere.
 - b. more than 20 pounds of unprocessed meat, only at recipient's home.
3. You can donate to someone **WITH** a like license:
 - a. up to 20 pounds of unprocessed meat, anywhere.
 - b. more than 20 pounds of unprocessed meat, anywhere, only if:
 - (1) recipient's license is unfilled, and
 - (2) recipient's carcass tag is on the meat. This establishes recipient's claim to his/her portion of meat and voids his/her license. Donor's tag must remain with his/her portion.
 - c. the entire carcass, if:
 - (1) recipient's license is unfilled, and
 - (2) donor's carcass tag and recipient's like-license carcass tag is on the meat, voiding both licenses.

ACCIDENTAL KILL

Accidental kill is unintentionally killing wildlife not due to carelessness or negligence. You must report big-game animals accidentally killed to a CPW office (*listed on inside front cover*) before continuing to hunt and as soon as practical. Before contacting CPW, field dress the animal. CPW evaluates the circumstances, including shots fired, species and number of animals present, firearms or ammunition, etc. Big game accidentally killed does not count toward annual bag limits.

CERTIFIED HAY MUST BE MARKED

Hay, straw and mulch are illegal on federal land and CPW property unless certified free of noxious weeds. Hay must be clearly marked by certifying agency. People who transport these materials on public roads crossing CPW property are exempt. For a list of weed-free forage, contact Colorado Dept. of Agriculture, 303-239-4149; Forest Service or BLM; or go to: colorado.gov/pacific/agconservation/weedfreeforage

EAR TAGS, RADIO COLLARS

If you shoot a big-game animal with a collar or ear tag, report the number, color, harvest location and date to CPW and return the radio collars.

HUNTERS USING HORSES

If you are bringing a horse into Colorado from out of state, you must contact a veterinarian to get a Certificate of Health Inspection no more than 30 days before. Horses need a Coggins blood test for equine infectious anemia within a year before coming here. Call Colorado State Veterinarian's office, 303-869-9130. Residents: Horses may require brand inspection before transportation. Call brand inspector, 303-869-9160.

TURN IN POACHERS (TIPS) PROGRAM

TIPS awards licenses and preference points to eligible persons that report the illegal take, possession or willful destruction of big game or turkey that results in a person being charged for the illegal take, possession or willful destruction of big game or turkey. Advise the charging officer of your interest in a TIPS award. Go to cpw.state.co.us/bg/TIPS for the criteria to qualify for a preference point or license, or contact CPW for details at 303-297-1192.



DEER

ARCHERY, MUZZLELOADER, RIFLE

Most deer licenses are limited and available only through the draw.

Over-the-counter licenses for white-tailed deer are available in certain units with lower populations. See the map and details, page 30.



Mule deer buck © Amy Bulger, CPW

ATTENTION HUNTERS!

MOST LAND IS PRIVATE IN UNITS EAST OF I-25. LANDOWNER PERMISSION IS ADVISABLE BEFORE APPLYING FOR HUNTS IN THESE UNITS.

NEED TO KNOW

» **NEW! MANDATORY CHRONIC WASTING DISEASE (CWD) TESTING IN SELECT GMUs...** To help us gauge the presence of CWD in select deer herds, CPW will require mandatory submission of CWD test samples from some hunter-harvested bucks and does during the 2017 archery, muzzleloader and rifle seasons. Any notified hunter that harvests a deer in the hunts specified in the hunt tables on the following pages will be required to present their deer for testing at a CPW facility. There will be no charge for this mandatory sampling.

» **NEW! LATE ANTLERLESS DEER RIFLE SEASON IN GMUs 87 & 88 REINSTATED...** The overall deer herd numbers allow for more hunting opportunities this year. See page 27.

TABLE SYMBOLS

» **AN ASTERISK (*)** in the "Sex" column indicates units that had licenses remaining after last year's drawing. **NOTE THAT SEVERAL OF THESE HUNTS DO REQUIRE PREFERENCE POINTS**, as some successful applicants return licenses, making them available as leftovers.

» **A PLUS (+)** in the "Sex" column is for hunt codes for which an average of a least six preference points are needed for a Colorado resident to draw that license. This is only an average and does not guarantee a license will be drawn. *Calculated on a 3-year period ending with the 2009 drawing.*

DEFINITIONS

» **SPECIES IDENTIFICATION PAGE.** Whitetails and mule deer. See page 13.

» **BUCK (ANTLERED):** A male animal with antlers at least 5 inches long. There are no antler-point restrictions for deer.

» **DOE (ANTLERLESS):** A female animal with no antlers. "Antlerless" can also mean a young male with antlers less than 5 inches.

» **EITHER SEX:** A legal buck or doe.

PREFERENCE POINTS

To apply for a point, enter **D-P-999-99-P** as your first-choice hunt code on your application.

You can gain a preference point as a first choice on your application to use another year. You can use your second through fourth choices on the same application to apply for a license. Submit only one application per species, per year.

You must pay the full license cost, even for a point. If you apply for a point only, your money, minus the \$3 application fee and \$10 Habitat Stamp fee, will be refunded. Hunters may be charged \$40 (or \$30 for resident applicants) if you don't meet the criteria for a free preference point.

For more, see "How Preference Points Work" on page 12.

DEER SEASON DATES

- » Archery.....Aug. 26–Sept. 24*
- » Muzzleloader.....Sept. 9–17*
- » Second Rifle.....Oct. 21–29
- » Third Rifle.....Nov. 4–12
- » Fourth Rifle.....Nov. 15–19

*unless otherwise noted in the brochure tables

WHAT IS A "COMBINED SEASON"?
The term "combined season" refers to the rifle seasons when both deer and elk hunters are in the field at the same time.

SEASON CHOICE LICENSES
Find hunt tables on page 29

HOW TO GET MORE THAN ONE DEER LICENSE

ATTENTION: You may submit **ONLY ONE** application per species each year. Additional licenses for the same species must be obtained over the counter, as leftovers or as special licenses issued by CPW. Hunt tables on the following pages show whether each deer license is List A, B or C.

GET 1 LICENSE (List A)

A

- » Check the hunt tables for List A licenses

GET UP TO 2 (List B)

A+B OR B+B

- » Private-land-only antlerless licenses
- » Private-land-only antlered tags in units 29, 38, 51, 391, 461
- » Over-the-counter licenses for either-sex and whitetail only
- » Either-sex whitetail only licenses for units 59, 69, 84, 581 — *except on Ranching for Wildlife properties*
- » Whitetail-only antlerless licenses — *except on Ranching for Wildlife properties*
- » Licenses for hunt codes D-E-089-S2-R, D-E-093-S2-R
- » Antlerless licenses for units 15, 18, 20, 25, 26, 27, 28, 29, 30, 33, 34, 35, 36, 37, 41, 42, 43, 44, 45, 47, 181, 361, 371, 421, 444, 471 — *except on Ranching for Wildlife properties*

GET ANY NUMBER (List C)

in addition to any List A or B licenses

A+B+C+C... / B+B+C+C...

- » CPW auction or raffle licenses
- » Game-damage, special-population-management or disease-management licenses
- » Replacement licenses for animals that test positive for CWD
- » Youth outreach licenses
- » Ranching for Wildlife licenses held for youth or hunters with mobility impairments
- » One TIPs reward program license per year

Available through the draw or at license agents, CPW locations and online

- » Licenses for Season Choice hunt codes:
D-F-089-S2-R D-F-096-S3-R
D-F-091-S3-R D-F-096-S5-R
D-F-092-S3-R D-F-101-S2-R
D-F-093-S2-R

- » Licenses for hunt codes:
D-F-029-P5-R D-F-104-L3-R
D-F-056-L1-R D-F-481-L1-R
D-F-085-P5-R

HOW TO GET THEM:

LIST A AND B:

You may purchase **ONE** through the draw, or **ONE** or **BOTH** as leftover licenses, at license agents, CPW locations or online while supplies last.

LIST C: These are

issued by CPW locations when available, unless otherwise noted in List C in this table.

PLAN YOUR TRIP AT
COLORADO.COM/TRIPIDEAS

DEER

NEW! CHRONIC WASTING DISEASE (CWD): MANDATORY TESTING IN CERTAIN GMUs FOR 2017

CHECK YOUR HUNT CODE CLOSELY to see if your hunt falls within one of these units. For more information visit: cpw.state.co.us/bg/CWD

HUNT CODES SHADED IN GRAY:

To help us better monitor CWD, selected hunters with licenses from the hunt codes highlighted in gray from the tables below will be required to present their deer for testing at a CPW facility. There will be no charge for this mandatory testing. The selected hunt codes are found in the GMUs at right ▶

GMUs:

7, 8, 9, 11, 12, 13, 19, 20, 22, 23, 24, 33, 61, 62, 64, 65, 131, 191, 211 and 231

RANCHING FOR WILDLIFE (DRAW)

COLORADO RESIDENTS ONLY

Hunting rules differ for every ranch. All legal methods of take are permitted, except when specifically restricted. Read ranch rules at cpw.state.co.us/RFW before applying.

RANCH / UNITS	DATES	SEX	HUNT CODE	LIST
BIG GULCH RANCH 3, 4, 214, 301, 441	Dec. 2–11	Buck	D-M-441-W1-R	A
	Oct. 14–18	Doe	D-F-441-W1-R	A
	Dec. 2–6	Doe	D-F-441-W2-R	A
BLUE SAGE RANCH 3, 4, 214, 301, 441	Nov. 18–Dec. 4	Either	D-E-214-W2-R	A
	Nov. 18–22	Doe	D-F-214-W2-R	A
	Nov. 30–Dec. 4	Doe	D-F-214-W4-R	A
BORD GULCH RANCH 3, 301	Oct. 14–23	Buck	D-M-301-W2-R	A
	Oct. 26–Nov. 4	Doe	D-F-301-W2-R	A
BUFFALO HORN RANCH 11, 211	Oct. 18–27	Either	D-E-011-W1-R	A
		Doe	D-F-011-W1-R	A
BURNS HOLE RANCH 25, 26, 35	Dec. 2–17	Either	D-E-025-W1-R	A
	Dec. 7–17	Doe	D-F-025-W1-R	A
CROSS MOUNTAIN RANCH 12, 13, 131, 231	Aug. 28–Sept. 6	Either	D-E-012-W1-R	A
		Doe	D-F-012-W1-R	A
DEAKINS RANCH 301	Oct. 25–29	Buck	D-M-301-W1-R	A
	Nov. 25–29	Doe	D-F-301-W1-R	A
	Oct. 25–29	Doe	D-F-301-W3-R	A
ELK SPRINGS RANCH 11	Sept. 30–Oct. 9	Either	D-E-011-W2-R	A
		Doe	D-F-011-W2-R	A

RANCH / UNITS	DATES	SEX	HUNT CODE	LIST
FOUR MILE RANCH 3, 4	Oct. 7–16	Either	D-E-003-W2-R	A
		Doe	D-F-003-W2-R	A
HILL RANCH 851	Nov. 20–29	Buck	D-M-851-W1-R	A
KIOWA CREEK RANCH 104, 105, 110	Dec. 1–11	Either	D-E-104-W1-R	A
		Doe	D-F-104-W1-R	A
		Sept. 30–Oct. 4	Either	D-E-023-W1-R
LK RANCH 23	Dec. 2–6	Doe	D-F-023-W1-R	A
	Dec. 2–11	Doe	D-F-023-W1-R	A
	Nov. 1–5	Either	D-E-211-W1-R	A
MORGAN CREEK RANCH 211	Nov. 30–Dec. 4	Either	D-E-211-W1-R	A
	Nov. 2–6	Doe	D-F-211-W1-R	A
	Nov. 30–Dec. 4	Doe	D-F-211-W1-R	A
PINON MESA RANCH 40	Oct. 6–15	Buck	D-M-040-W1-R	A
PURGA-TOIRE RANCH 136, 143, 147	Oct. 21–30	Buck	D-M-136-W2-R	A
	Oct. 13–22	Doe	D-F-136-W2-R	A
	Nov. 3–12	Either	D-E-136-W2-A <i>archery whitetail only</i>	A
RIMROCK RANCH 130, 143	Oct. 21–30	Buck	D-M-130-W1-R	A
		Doe	D-F-130-W1-R	A
SNAKE RIVER RANCH 4, 5, 441	Oct. 21–30	Either	D-E-004-W1-R	A
	Oct. 21–25	Doe	D-F-004-W1-R	A
	Oct. 26–30	Doe	D-F-004-W2-R	A
TERCIO RANCH 851	Dec. 2–6	Doe	D-F-004-W3-R	A
	Oct. 18–22	Buck	D-M-851-W2-R	A
	Oct. 25–29			

RANCH / UNITS	DATES	SEX	HUNT CODE	LIST
THREE FORKS RANCH 5	Oct. 21–Nov. 20	Buck	D-M-005-W1-R	A
	Aug. 26–Sept. 7	Doe	D-F-005-W1-R	A
THREE SPRINGS RANCH 10	Oct. 7–11	Buck	D-M-010-W1-R	A
	Oct. 28–Nov. 1			
	Oct. 18–22	Buck	D-M-083-W1-R	A
TRINCHERA RANCH 83	Nov. 8–12			
	Oct. 18–22	Doe	D-F-083-W1-R	A
	Nov. 8–12			
TWIN PEAKS RANCH 85	Nov. 1–10	Buck	D-M-085-W1-R	A
	Oct. 7–16	Either	D-E-003-W1-R	A
VISINTAINER RANCH 3, 4, 301	Sept. 28–Oct. 2	Doe	D-F-003-W1-R	A
	Dec. 9–18	Either	D-E-003-W3-R	A
	Oct. 13–17	Doe	D-F-003-W3-R	A
WOLF MOUNTAIN RANCH 214, 441	Aug. 26–Sept. 4	Either	D-E-214-W1-R	A
		Doe	D-F-214-W1-R	A
WOLF SPRINGS RANCH 84, 86, 861	Nov. 24–Dec. 11	Buck	D-M-084-W1-R	A
	Dec. 1–16	Doe	D-F-084-W1-R	A

NOTE: Twenty percent of cow licenses are awarded in a separate public drawing. Applications are accepted 9 a.m.–noon on the second Wednesday in August at the San Luis Fire House, San Luis, CO. Drawing is at 1 p.m. Hunters must apply in person, Colorado residents only. Do not buy another List A license before the drawing.

ARCHERY — LIMITED LICENSES (DRAW)

UNIT	VALID UNITS	DATES	SEX	HUNT CODE	LIST
1	1	Aug. 26–Sept. 24	Buck	D-M-001-O1-A	A
2	2	Aug. 26–Sept. 24	Buck	D-M-002-O1-A	A
3	3, 4, 5, 14, 214, 301, 441	Aug. 26–Sept. 24	Either*	D-E-003-O1-A	A
	3, 4, 5, 14, 214, 301, 441		Either*	D-E-003-O1-A	A
4	4*, 13*, 301*	Aug. 15–Sept. 30	Buck	D-M-004-P5-A	A
	private land only		Doe*	D-F-004-P5-A	B
	•4, 13, 301		Only huntable in the following portions of these townships, ranges and sections that are NOT within Craig city limits: T6N R90W Sect. 5–6; T6N R91W Sect. 1–3; T7N R90W Sect. 29–32; T7N R91W Sect. 25–27, 34, 36.		

UNIT	VALID UNITS	DATES	SEX	HUNT CODE	LIST
5	see unit 3				
6	6, 16, 17, 161, 171	Aug. 26–Sept. 24	Buck*	D-M-006-O1-A	A
7	7, 8, 9, 19, 191	Aug. 26–Sept. 24	Either*	D-E-007-O1-A	A
8	see unit 7				
9	see unit 7				
10	10	Aug. 26–Sept. 24	Buck+	D-M-010-O1-A	A
11	11, 12, 13, 22, 23, 24, 131, 211, 231 and private land in 12, 23, 24	Aug. 26–Sept. 24	Either*	D-E-011-O1-A	A

UNIT	VALID UNITS	DATES	SEX	HUNT CODE	LIST
12	11, 12, 13, 22, 23, 24, 131, 211, 231 and private land in 12, 23, 24	Aug. 26–Sept. 24	Either*	D-E-011-O1-A	A
	12, 23*, 24*		Either*	D-E-012-O1-A	A
*23 N of White River; 24 N of north fork of White River.					

ARCHERY —
LIMITED LICENSES (DRAW)

UNIT	VALID UNITS	DATES	SEX	HUNT CODE	LIST	UNIT	VALID UNITS	DATES	SEX	HUNT CODE	LIST	UNIT	VALID UNITS	DATES	SEX	HUNT CODE	LIST	
13	4*, 13*, 301*	Aug. 15–Sept. 30	Buck	D-M-004-P5-A	A	43	43, 47, 471	Aug. 26–Sept. 24	Either*	D-E-043-O1-A	A	94	94, 951	Oct. 1–27 Nov. 8–30 Dec. 15–31	Either	D-E-094-O1-A	A	
	private land only		Doe*	D-F-004-P5-A	B	44	44	Aug. 26–Sept. 24	Either*	D-E-044-O1-A	A	95	see unit 87					
<p>*4, 13, 301 Only huntable in the following portions of these townships, ranges and sections that are NOT within Craig city limits: T6N R90W Sect. 5–6; T6N R91W Sect. 1–3; T7N R90W Sect. 29–32; T7N R91W Sect. 25–27, 34, 36.</p>						45	see unit 35					96	96	Oct. 1–27 Nov. 8–30 Dec. 15–31	Either	D-E-096-O1-A	A	
13	11, 12, 13, 22, 23, 24, 131, 211, 231 and private land in 12, 23, 24	Aug. 26–Sept. 24	Either*	D-E-011-O1-A	A	46	see unit 39					97	see unit 93					
						47	see unit 43					98	see unit 93					
14	see unit 3					48	48, 56, 481, 561	Aug. 26–Sept. 24	Either*	D-E-048-O1-A	A	99	99	Oct. 1–27 Nov. 8–30 Dec. 15–31	Either	D-E-099-O1-A	A	
15	15	Aug. 26–Sept. 24	Either	D-E-015-O1-A	A	49	49, 57, 58, 581	Aug. 26–Sept. 24	Either*	D-E-049-O1-A	A	100	see unit 93					
16	see unit 6					50	50, 500, 501	Aug. 26–Sept. 24	Either*	D-E-050-O1-A	A	101	101, 102	Oct. 1–27 Nov. 8–30 Dec. 15–31	Either	D-E-101-O1-A	A	
17	see unit 6					51	51	Aug. 26–Sept. 24	Either*	D-E-051-O1-A	A	102	see unit 101					
18	18, 27, 28, 37, 181, 371	Aug. 26–Sept. 24	Either*	D-E-018-O1-A	A	52	52, 411, 521	Aug. 26–Sept. 24	Buck	D-M-052-O1-A	A	103	103	Oct. 1–27 Nov. 8–30 Dec. 15–31	Either	D-E-103-O1-A	A	
						53	53	Aug. 26–Sept. 24	Buck*	D-M-053-O1-A	A	104	104*, 105, 106	Oct. 1–27 Nov. 8–30 Dec. 15–31	Either*	D-E-104-O1-A	A	
19	see unit 7					54	54	Aug. 26–Sept. 24	Buck*	D-M-054-O1-A	A	104	*104 Landowner permission is advisable before applying. Most land is private.					
20	20	Aug. 26–Sept. 24	Either*	D-E-020-O1-A	A	55	55	Aug. 26–Sept. 24	Buck*	D-M-055-O1-A	A			105	see unit 104			
21	21, 30	Aug. 26–Sept. 24	Buck	D-M-021-O1-A	A	56	see unit 48					106	see unit 104					
22	see unit 11					57	see unit 49					107	107	Oct. 1–27 Nov. 8–30 Dec. 15–31	Either	D-E-107-O1-A	A	
23	11, 12, 13, 22, 23, 24, 131, 211, 231 and private land in 12, 23, 24	Aug. 26–Sept. 24	Either*	D-E-011-O1-A	A	58	see unit 49					109	109	Oct. 1–27 Nov. 8–30 Dec. 15–31	Either	D-E-109-O1-A	A	
	12, 23*, 24*		Aug. 26–Sept. 24	Either*	D-E-012-O1-A	A	59	59, 511, 591	Aug. 26–Sept. 24	Buck	D-M-059-O1-A	A	110	110, 111, 118, 119, 123, 124	Oct. 1–27 Nov. 8–Dec. 31	Either	D-E-110-O2-A	A
<p>*23 N of White River; *24 N of north fork of White River.</p>						60	60	Aug. 26–Sept. 24	Buck*	D-M-060-O1-A	A	111	see unit 110					
<p>23*, 24* Aug. 26–Sept. 24 Either* D-E-023-O1-A A</p>						61	61	Aug. 26–Sept. 24	Buck	D-M-061-O1-A	A			112	112, 113, 114, 115, 120, 121	Oct. 1–27 Nov. 8–Dec. 31	Either	D-E-112-O2-A
<p>*23 S of White River; *24 S of north fork of White River.</p>						62	62	Aug. 26–Sept. 24	Buck	D-M-062-O1-A	A	113	see unit 112					
24	see unit 23					63	63	Aug. 26–Sept. 24	Buck*	D-M-063-O1-A	A	114	see unit 112					
25	25, 26	Aug. 26–Sept. 24	Either*	D-E-025-O1-A	A	64	64, 65	Aug. 26–Sept. 24	Buck*	D-M-064-O1-A	A	115	see unit 112					
26	see unit 25					65	see unit 64					116	116, 117	Oct. 1–27 Nov. 8–30 Dec. 15–31	Either*	D-E-116-O1-A	A	
27	see unit 18					66	66	Aug. 26–Sept. 24	Buck	D-M-066-O1-A	A	117	see unit 116					
28	see unit 18					67	67	Aug. 26–Sept. 24	Buck*	D-M-067-O1-A	A	118	see unit 110					
29	29	Aug. 26–Sept. 24	Either*	D-E-029-O1-A	A	68	68, 681, 682	Aug. 26–Sept. 24	Buck*	D-M-068-O1-A	A	119	see unit 110					
30	21, 30	Aug. 26–Sept. 24	Buck	D-M-021-O1-A	A	69	69, 84, 86, 691, 861	Aug. 26–Sept. 24	Either*	D-E-069-O1-A	A	120	see unit 112					
	30*	Aug. 26–Oct. 31	Either	D-E-030-P5-A	A	70	70	Aug. 26–Sept. 24	Buck	D-M-070-O1-A	A	121	see unit 112					
30	private land only	Aug. 26–Dec. 31	Doe	D-F-030-P5-A	B	71	71, 711	Aug. 26–Sept. 24	Buck*	D-M-071-O1-A	A	122	122, 125, 126, 127, 130, 132, 137, 138, 139, 146	Oct. 1–27 Nov. 8–30 Dec. 15–31	Either	D-E-122-O1-A	A	
	<p>*30 S of Highline Canal, E of West Salt Creek.</p>						72	72, 73	Aug. 26–Sept. 24	Buck*	D-M-072-O1-A	A	123	see unit 110				
31	31, 32	Aug. 26–Sept. 24	Either	D-E-031-O1-A	A	73	see unit 72					124	see unit 110					
32	see unit 31					74	74	Aug. 26–Sept. 24	Buck*	D-M-074-O1-A	A	125	see unit 122					
33	33	Aug. 26–Sept. 24	Either*	D-E-033-O1-A	A	75	75, 751	Aug. 26–Sept. 24	Either*	D-E-075-O1-A	A	126	see unit 122					
34	34	Aug. 26–Sept. 24	Either*	D-E-034-O1-A	A	76	76	Aug. 26–Sept. 24	Buck	D-M-076-O1-A	A	127	see unit 110					
35	35, 36, 45, 361	Aug. 26–Sept. 24	Either	D-E-035-O1-A	A	77	77, 78, 771	Aug. 26–Sept. 24	Either*	D-E-077-O1-A	A	128	see unit 110					
36	see unit 35					78	see unit 77					129	see unit 110					
37	see unit 18					79	79, 791	Aug. 26–Sept. 24	Buck	D-M-079-O1-A	A	130	see unit 112					
38	38	Aug. 26–Sept. 24	Either*	D-E-038-O1-A	A	80	80, 81	Aug. 26–Sept. 24	Buck*	D-M-080-O1-A	A	131	see unit 112					
39	39, 46	Aug. 26–Sept. 24	Either*	D-E-039-O1-A	A	81	see unit 80					132	see unit 112					
40	40*	Aug. 26–Sept. 24	Buck	D-M-040-O1-A	A	82	82	Aug. 26–Sept. 24	Buck	D-M-082-O1-A	A	133	see unit 110					
	<p>*40 Landowner permission is advisable before applying. Most land is private.</p>						83	83	Aug. 26–Sept. 24	Buck	D-M-083-P1-A	A	134	see unit 110				
41	41, 42, 421	Aug. 26–Sept. 24	Either	D-E-041-O1-A	A	84	see unit 69					135	see unit 110					
	41*		Aug. 26–Dec. 31	Either	D-E-041-P5-A	A	85	85, 851 except Bosque del Oso SWA	Aug. 26–Sept. 24	Buck*	D-M-085-O1-A	A	136	see unit 110				
41	private land only	Aug. 26–Dec. 31	Doe	D-F-041-P5-A	B	86	see unit 69					137	see unit 110					
	<p>*41 Hunting area bounded on N by Colorado River, on E by Orchard Mesa Canal and 38 Rd., on S by #2 Orchard Mesa Canal, on W by 28 Road alignment.</p>						87	87, 88, 89, 90, 95	Oct. 1–27 Nov. 8–30 Dec. 15–31	Either*	D-E-087-O1-A	A	138	see unit 110				
42	41, 42, 421	Aug. 26–Sept. 24	Either	D-E-041-O1-A	A	88	see unit 87					139	see unit 110					

DEER

MUZZLELOADER — LIMITED LICENSES (DRAW)

UNIT	VALID UNITS	DATES	SEX	HUNT CODE	LIST
55	55	Sept. 9-17	Buck	D-M-055-O1-M	A
56	see unit 48				
57	see unit 49				
58	see unit 49				
59	59, 511, 591	Sept. 9-17	Buck Doe	D-M-059-O1-M D-F-059-O1-M	A A
60	60	Sept. 9-17	Buck	D-M-060-O1-M	A
61	61	Sept. 9-17	Buck	D-M-061-O1-M	A
62	62	Sept. 9-17	Buck	D-M-062-O1-M	A
63	63	Sept. 9-17	Buck	D-M-063-O1-M	A
64	64, 65	Sept. 9-17	Buck	D-M-064-O1-M	A
65	see unit 64				
66	66	Sept. 9-17	Buck*	D-M-066-O1-M	A
67	67	Sept. 9-17	Buck	D-M-067-O1-M	A
68	68, 681, 682	Sept. 9-17	Buck*	D-M-068-O1-M	A
69	69, 84, 86, 691, 861	Sept. 9-17	Buck* Doe	D-M-069-O1-M D-F-069-O1-M	A A
70	70	Sept. 9-17	Buck	D-M-070-O1-M	A
71	71, 711	Sept. 9-17	Buck	D-M-071-O1-M	A
72	72, 73	Sept. 9-17	Buck*	D-M-072-O1-M	A
73	see unit 72				
74	74	Sept. 9-17	Buck*	D-M-074-O1-M	A
75	75, 751	Sept. 9-17	Buck* Doe	D-M-075-O1-M D-F-075-O1-M	A A
76	76	Sept. 9-17	Buck*	D-M-076-O1-M	A
77	77, 78, 771	Sept. 9-17	Buck Doe	D-M-077-O1-M D-F-077-O1-M	A A
78	see unit 77				
79	79, 791	Sept. 9-17	Buck	D-M-079-O1-M	A
80	80, 81	Sept. 9-17	Buck*	D-M-080-O1-M	A
81	see unit 80				
82	82	Sept. 9-17	Buck	D-M-082-O1-M	A
83	83 private land only	Sept. 9-17	Buck	D-M-083-P1-M	A
84	see unit 69				
85	85, 851 except Bosque del Oso SWA	Sept. 9-17	Buck	D-M-085-O1-M	A
86	see unit 69				
87	87, 88, 89, 90, 95	Oct. 14-22	Buck Doe*	D-M-087-O2-M D-F-087-O2-M	A A
88	Plains see unit 87				
89	Plains see unit 87				
90	Plains see unit 87				
91	Plains 91	Oct. 14-22	Buck Doe	D-M-091-O2-M D-F-091-O2-M	A A
92	Plains 92	Oct. 14-22	Buck Doe*	D-M-092-O2-M D-F-092-O2-M	A A
93	Plains 93, 97, 98, 100	Oct. 14-22	Buck* Doe	D-M-093-O2-M D-F-093-O2-M	A A
94	Plains 94	Oct. 14-22	Buck* Doe*	D-M-094-O2-M D-F-094-O2-M	A A
95	Plains see unit 87				
96	Plains 96	Oct. 14-22	Buck* Doe	D-M-096-O2-M D-F-096-O2-M	A A
97	Plains see unit 93				
98	Plains see unit 93				
99	Plains 99	Oct. 14-22	Buck Doe*	D-M-099-O2-M D-F-099-O2-M	A A
100	Plains see unit 93				
101	Plains 101, 102	Oct. 14-22	Buck Doe	D-M-101-O2-M D-F-101-O2-M	A A
102	Plains see unit 101				
103	Plains 103	Oct. 14-22	Buck Doe	D-M-103-O2-M D-F-103-O2-M	A A

UNIT	VALID UNITS	DATES	SEX	HUNT CODE	LIST
104	104*, 105, 106	Oct. 14-22	Buck Doe*	D-M-104-O2-M D-F-104-O2-M	A A
104	Plains				
105	Plains see unit 104				
106	Plains see unit 104				
107	107, 112, 113, 114, 115, 120, 121	Oct. 14-22	Buck* Doe*	D-M-107-O2-M D-F-107-O2-M	A A
109	Plains 109	Oct. 14-22	Buck Doe*	D-M-109-O2-M D-F-109-O2-M	A A
110	Plains 110, 111, 118, 119, 123, 124	Oct. 14-22	Buck Doe	D-M-110-O2-M D-F-110-O2-M	A A
111	Plains see unit 110				
112	Plains see unit 107				
113	Plains see unit 107				
114	Plains see unit 107				
115	Plains see unit 107				
116	Plains 116, 117	Oct. 14-22	Buck Doe*	D-M-116-O2-M D-F-116-O2-M	A A
117	Plains see unit 116				
118	Plains see unit 110				
119	Plains see unit 110				
120	Plains see unit 107				
121	Plains see unit 107				
122	Plains 122, 125, 126, 127, 130, 132, 137, 138, 139, 146	Oct. 14-22	Buck Doe*	D-M-122-O2-M D-F-122-O2-M	A A
123	Plains see unit 110				
124	Plains see unit 110				
125	Plains see unit 122				
126	Plains see unit 122				
127	Plains see unit 122				
128	Plains 128, 129, 133, 134, 135, 136, 141, 147	Oct. 14-22	Buck Doe	D-M-128-O2-M D-F-128-O2-M	A A
128	Plains				
129	Plains see unit 128				
130	Plains see unit 122				
131	Plains see unit 111				
132	Plains see unit 122				
133	Plains see unit 128				
134	Plains see unit 128				
135	Plains see unit 128				
136	Plains see unit 128				

**104 Landowner permission is advisable before applying. Most land is private.*

UNIT	VALID UNITS	DATES	SEX	HUNT CODE	LIST
137	Plains see unit 122				
138	Plains see unit 122				
139	Plains see unit 122				
140	140	Sept. 9-17	Buck	D-M-140-O1-M	A
141	Plains see unit 128				
142	Plains 142	Oct. 14-22	Buck* Doe*	D-M-142-O2-M D-F-142-O2-M	A A
143	Plains 143, 144, 145	Oct. 14-22	Buck Doe*	D-M-143-O2-M D-F-143-O2-M	A A
144	Plains see unit 143				
145	Plains see unit 143				
146	Plains see unit 122				
147	Plains see unit 128				
161	see unit 6				
171	see unit 6				
181	see unit 18				
191	see unit 7				
201	201	Sept. 9-17	Buck	D-M-201-O1-M	A
211	see unit 11				
214	see unit 3				
231	see unit 11				
301	see unit 3				
361	see unit 35				
371	see unit 18				
391	391, 461	Sept. 9-17	Buck* Doe*	D-M-391-O1-M D-F-391-O1-M	A A
411	see unit 52				
421	see unit 42				
441	see unit 3				
444	444	Sept. 9-17	Buck* Doe	D-M-444-O1-M D-F-444-O1-M	A B
461	see unit 391				
471	see unit 43				
481	see unit 48				
500	see unit 50				
501	50, 500, 501, 501	Sept. 9-17	Buck* Doe	D-M-050-O1-M D-F-501-O1-M	A A
511	see unit 59				
521	see unit 52				
551	551	Sept. 9-17	Buck	D-M-551-O1-M	A
561	see unit 48				
581	see unit 49				
591	see unit 59				
681	see unit 68				
682	see unit 68				
691	see unit 69				
711	see unit 71				
741	741	Sept. 9-17	Buck Doe*	D-M-741-O1-M D-F-741-O1-M	A A
751	see unit 75				
771	see unit 77				
791	see unit 79				
851	85, 851 except Bosque del Oso SWA	Sept. 9-17	Buck	D-M-085-O1-M	A
851	851 Bosque del Oso SWA only		Buck	D-M-851-O1-M	A
861	see unit 69				
951	Plains 951	Oct. 14-22	Buck Doe*	D-M-951-O2-M D-F-951-O2-M	A A

DEER

RIFLE — LIMITED LICENSES (DRAW)

UNIT	VALID UNITS	DATES	SEX	HUNT CODE	LIST	UNIT	VALID UNITS	DATES	SEX	HUNT CODE	LIST	UNIT	VALID UNITS	DATES	SEX	HUNT CODE	LIST						
1	1	Oct. 21-29	Buck	D-M-001-O2-R	A	11	11, 12, 13, 22, 23, 24, 211 <i>private land only</i>	Oct. 21-29	Buck*	D-M-011-O2-R	A	17	17	Sept. 25-Oct. 3 <i>Early</i>	Buck	D-M-017-E1-R	A						
		Nov. 4-12	Buck+	D-M-001-O3-R	A						Doe			D-F-011-O2-R	A			Oct. 21-29	Buck	D-M-017-O2-R	A		
2	2	Oct. 21-29	Buck+	D-M-002-O2-R	A					Nov. 4-12	Buck*			D-M-011-O3-R	A			Nov. 4-12	Buck	D-M-017-O3-R	A		
		Nov. 4-12	Buck+	D-M-002-O3-R	A					Nov. 15-19	Doe			D-F-011-O3-R	A			Nov. 15-19	Buck	D-M-006-O4-R	A		
3	3, 301	Oct. 21-29	Buck*	D-M-003-O2-R	A					Oct. 21-29	Either			D-E-011-P2-R	A	18	6, 16, 17, 161, 171	Oct. 21-29	Buck*	D-M-018-O2-R	A		
		Nov. 4-12	Buck*	D-M-003-O3-R	A					Nov. 4-12	Doe			D-F-018-O2-R	B					Nov. 4-12	Buck*	D-M-018-O3-R	A
		Nov. 15-19	Buck	D-M-003-O4-R	A					Nov. 15-19	Buck*			D-F-018-O3-R	B					Nov. 15-19	Doe*	D-M-018-O4-R	A
3	3, 4, 5, 14, 214, 301, 441 <i>private land only</i>	Oct. 21-29	Either*	D-E-003-P2-R	A			12	12, 24, 25, 26, 231 <i>Flat Tops Wilderness</i>	Sept. 2-10 <i>Early</i>	Buck			D-M-012-E1-R	A	19	9*, 19, 191	Oct. 21-29	Buck*	D-M-012-O2-R	A		
		Nov. 4-12	Either	D-E-003-P3-R	A									Oct. 21-29	Doe			D-F-012-O2-R	A			Nov. 4-12	Buck
4	4, 14, 214, 441	Oct. 21-29	Buck*	D-M-004-O2-R	A					Nov. 4-12	Buck			D-M-012-O3-R	A			Nov. 15-19	Buck	D-M-012-O4-R	A		
		Nov. 4-12	Buck	D-M-004-O3-R	A					Oct. 21-29	Either			D-E-011-P2-R	A	20	20	Oct. 21-29	Buck*	D-M-009-O2-R	A		
		Nov. 15-19	Buck	D-M-004-O4-R	A					Nov. 4-12	Doe			D-F-012-O3-R	A					Nov. 4-12	Buck*	D-M-009-O3-R	A
Oct. 21-29	Either*	D-E-003-P2-R	A			Nov. 15-19	Buck	D-M-012-O4-R	A			Nov. 15-19	Doe	D-F-009-O3-R	A								
5	3, 4, 5, 14, 214, 301, 441 <i>private land only</i>	Oct. 21-29	Either*	D-E-003-P3-R	A	13	11, 12, 13, 22, 23, 24, 211 <i>private land only</i>	Oct. 21-29	Either	D-E-011-P2-R	A	21	21	Oct. 21-29	Buck*	D-M-020-O2-R	A						
		Nov. 4-12	Either	D-E-003-P3-R	A					Nov. 4-12	Either*			D-E-011-P3-R	A			Nov. 4-12	Doe	D-F-020-O2-R	B		
5	3, 4, 5, 14, 214, 301, 441 <i>private land only</i>	Oct. 21-29	Buck*	D-M-005-O2-R	A	14	14, 16, 161 <i>Mt. Zirkel Wilderness</i>	Sept. 2-10 <i>Early</i>	Buck*	D-M-012-O2-R	A	22	11, 12, 13, 22, 23, 24, 211 <i>private land only</i>	Oct. 21-29	Buck*	D-M-020-O3-R	A						
		Nov. 4-12	Buck	D-M-005-O3-R	A					Nov. 4-12	Doe			D-F-012-O2-R	A			Nov. 4-12	Buck*	D-M-020-O4-R	A		
6	6, 16, 17, 161, 171	Oct. 21-29	Buck	D-M-005-O4-R	A			Nov. 15-19	Buck	D-M-012-O3-R	A			Nov. 15-19	Doe	D-F-020-O4-R	B						
		Nov. 15-19	Buck	D-M-005-O4-R	A			Oct. 21-29	Either	D-E-011-P2-R	A			Oct. 21-Nov. 30 <i>Late</i>	Buck	D-M-020-P5-R	A						
6	6, 16, 17, 161, 171	Sept. 2-10 <i>Early</i>	Buck	D-M-006-E1-R	A	15	3, 4, 5, 14, 214, 301, 441 <i>private land only</i>	Oct. 21-29	Either	D-E-011-P2-R	A	23	12, 13, 23, 24	Sept. 1-Nov. 30 <i>Late</i>	Doe*	D-F-020-P5-R	B						
		Sept. 25-Oct. 3 <i>Early</i>	Buck	D-M-006-E2-R	A					Nov. 4-12	Either*			D-E-011-P3-R	A			Oct. 21-29	Buck*	D-M-021-O2-R	A		
7	7, 8	Oct. 21-29	Buck	D-M-006-O2-R	A	16	14, 16, 161 <i>Mt. Zirkel Wilderness</i>	Sept. 2-10 <i>Early</i>	Buck*	D-M-014-E1-R	A	24	12, 24, 25, 26, 231 <i>Flat Tops Wilderness</i>	Oct. 21-29	Buck*	D-M-021-O3-R	A						
		Nov. 4-12	Buck	D-M-006-O3-R	A					Nov. 4-12	Buck+			D-M-021-O3-R	A			Nov. 4-12	Buck*	D-M-022-O2-R	A		
7	7, 8	Oct. 21-29	Buck*	D-M-007-O2-R	A			Oct. 21-29	Buck*	D-M-004-O2-R	A	24	11, 12, 13, 22, 23, 24, 211 <i>private land only</i>	Nov. 4-12	Buck*	D-M-022-O3-R	A						
		Nov. 4-12	Buck	D-M-007-O3-R	A			Nov. 4-12	Doe	D-F-004-O2-R	A					Nov. 15-19	Doe	D-F-022-O3-R	A				
8	7, 8	Nov. 4-12	Buck	D-M-007-O4-R	A			Nov. 15-19	Buck	D-M-004-O3-R	A			Nov. 15-19	Buck	D-M-022-O4-R	A						
		Nov. 15-19	Buck	D-M-007-O4-R	A			Oct. 21-29	Either*	D-E-011-P2-R	A			Nov. 4-12	Either*	D-E-011-P3-R	A						
8	9, 19, 191	Oct. 21-29	Buck*	D-M-007-O2-R	A	15	15 <i>private land only</i>	Oct. 21-29	Buck	D-M-015-O2-R	A	23	11, 12, 13, 22, 23, 24, 211 <i>private land only</i>	Oct. 21-29	Either	D-E-011-P2-R	A						
		Nov. 4-12	Buck	D-M-007-O3-R	A					Nov. 4-12	Doe			D-F-015-O2-R	B			Nov. 4-12	Either*	D-E-011-P3-R	A		
9	9*	Nov. 15-19	Buck	D-M-007-O4-R	A			Nov. 15-19	Buck*	D-M-015-O3-R	A			Nov. 4-12	Either*	D-E-011-P3-R	A						
		Nov. 15-19	Buck	D-M-007-O4-R	A			Oct. 21-29	Either*	D-E-015-P2-R	A			Nov. 4-12	Either*	D-E-011-P3-R	A						
9	9*	Oct. 21-29	Buck*	D-M-009-O2-R	A	16	15 <i>private land only</i>	Nov. 4-12	Either*	D-E-015-P3-R	A	24	12, 24, 25, 26, 231 <i>Flat Tops Wilderness</i>	Sept. 2-10 <i>Early</i>	Buck	D-M-012-E1-R	A						
		Nov. 4-12	Buck*	D-M-009-O3-R	A					Sept. 2-10 <i>Early</i>	Buck*			D-M-014-E1-R	A			Oct. 21-29	Buck*	D-M-012-O2-R	A		
10	10	Sept. 1-Nov. 30 <i>Late</i>	Doe*	D-F-009-P5-R	B			Sept. 25-Oct. 3 <i>Early</i>	Buck	D-M-016-E1-R	A			Oct. 21-29	Doe	D-F-012-O2-R	A						
		Oct. 21-29	Buck*	D-M-010-O2-R	A			Oct. 21-29	Buck	D-M-016-O2-R	A			Nov. 4-12	Buck*	D-M-012-O3-R	A						
		Nov. 4-12	Buck	D-M-010-O3-R	A			Nov. 4-12	Buck	D-M-016-O3-R	A			Nov. 15-19	Buck	D-M-012-O4-R	A						
		Nov. 4-12	Buck	D-M-010-O3-R	A			Nov. 15-19	Buck	D-M-006-O4-R	A			Nov. 4-12	Either*	D-E-011-P3-R	A						

DEER

*9 Landowner permission is advisable before applying. Most land is private.



Stay and play. Work will wait.

BUY YOUR FISHING LICENSE AND PARKS PASS ONLINE!
cpw.state.co.us/bg/buyapply

RIFLE — LIMITED LICENSES (DRAW)

Table with columns: UNIT, VALID UNITS, DATES, SEX, HUNT CODE, LIST. It lists hunting licenses for deer across various units (51-85) with specific dates, sex requirements, and hunt codes.

DEER

RIFLE — LIMITED LICENSES (DRAW)

UNIT	VALID UNITS	DATES	SEX	HUNT CODE	LIST	UNIT	VALID UNITS	DATES	SEX	HUNT CODE	LIST	UNIT	VALID UNITS	DATES	SEX	HUNT CODE	LIST									
143 Plains	143, 144, 145	Oct. 28–Nov. 7	Buck*	D-M-143-O1-R	A	211	11, 211	Oct. 21–29	Buck*	D-M-011-O2-R	A	411	52, 411, 521	Oct. 21–29	Buck*	D-M-052-O2-R	A									
			Doe	D-F-143-O1-R	A					Doe	D-F-011-O2-R			A			Nov. 4–12	Buck	D-M-052-O3-R	A						
			Buck*	D-M-143-P1-R	A					Buck*	D-M-011-O3-R			A			Nov. 15–19	Buck	D-M-052-O4-R	A						
			Doe*	D-F-143-P1-R	B					Doe	D-F-011-O3-R			A			Oct. 21–29	Buck	D-M-052-P2-R	A						
144 Plains	143, 144, 145	Oct. 28–Nov. 7	Buck*	D-M-143-O1-R	A	214	11, 12, 13, 22, 23, 24, 211	Oct. 21–29	Either	D-E-011-P2-R	A	411	521	Nov. 4–12	Buck	D-M-052-P3-R	A									
			Doe	D-F-143-O1-R	A					Either*	D-E-011-P3-R			A			Sept. 1–Oct. 31	Doe	D-F-411-P5-R	B						
			Buck*	D-M-143-P1-R	A					Doe	D-F-211-L1-R			A			421 see unit 41									
			Doe	D-F-143-P1-R	B					*211 Hunttable area bounded on N and E by Moffat CR 17; on S by Moffat CR 32; on W by Moffat CR 55.						4, 14, 214, 441	Oct. 21–29	Buck*	D-M-004-O2-R	A						
145 Plains	143, 144, 145	Oct. 28–Nov. 7	Buck*	D-M-143-O1-R	A	214	4, 14, 214, 441	Nov. 4–12	Buck	D-F-004-O2-R	A	441	3, 4, 5, 14, 214, 301, 441	Nov. 4–12	Buck	D-M-004-O3-R	A									
			Buck*	D-M-143-P1-R	A					Buck	D-F-004-O3-R			A			Nov. 15–19	Buck	D-M-004-O4-R	A						
			Doe	D-F-143-P1-R	B					Either*	D-E-003-P2-R			A			Oct. 21–29	Either*	D-E-003-P2-R	A						
			Buck	D-M-145-L1-R	A					Either	D-E-003-P3-R			A			Nov. 4–12	Either	D-E-003-P3-R	A						
146 Plains	145	Dec. 1–14 Late	Buck	D-M-145-L1-R	A	214	3, 4, 5, 14, 214, 301, 441	Nov. 4–12	Either	D-E-003-P3-R	A	444	44, 45, 444 Holy Cross Wilderness	Sept. 9–17 Early	Buck*	D-M-044-E1-R	A									
	see unit 138							231	12, 24, 25, 26, 231 Flat Tops Wilderness	Sept. 2–10 Early	Buck			D-M-012-E1-R	A	444	444	Oct. 21–29	Buck*	D-M-444-O2-R	A					
	147 Plains	136, 147	Oct. 28–Nov. 7	Buck*	D-M-136-O1-R					A					Oct. 21–29			Buck	D-M-131-O2-R	A			Nov. 4–12	Doe	D-F-444-O2-R	B
				Doe	D-F-136-O1-R					A					Nov. 4–12			Buck	D-M-131-O3-R	A			Nov. 4–12	Buck*	D-M-444-O3-R	A
			Buck	D-M-136-L1-R	A					Oct. 21–29	Either	D-E-131-P2-R	A					Nov. 15–19	Doe	D-F-444-O3-R	B					
161	147	Dec. 1–14 Late	Doe*	D-F-147-L1-R	A	301	131, 231	Oct. 21–29	Buck	D-M-131-O2-R	A	471	444 private land only	Oct. 21–29	Either*	D-E-444-P2-R	A									
	14, 16, 161 Mt. Zirkel Wilderness	Sept. 2–10 Early	Buck*	D-M-014-E1-R	A					Nov. 4–12	Buck			D-M-131-O3-R	A			Nov. 4–12	Either	D-E-444-P3-R	A					
	161	Sept. 25–Oct. 3 Early	Buck	D-M-161-E1-R	A					Oct. 21–29	Either			D-E-131-P3-R	A			461 see unit 391								
	6, 16, 17, 161, 171	Nov. 15–19	Buck	D-M-006-O4-R	A					Oct. 21–29	Buck*			D-M-003-O2-R	A			471	Sept. 9–17 Early	Buck	D-M-471-E1-R	A				
171	171	Sept. 25–Oct. 3 Early	Buck	D-M-171-E1-R	A	301	3, 301	Nov. 4–12	Buck	D-M-003-O3-R	A	471	43, 47, 471 youth only	Oct. 21–29	Doe	D-F-043-K2-R	B									
	6, 16, 17, 161, 171	Nov. 15–19	Buck	D-M-006-O4-R	A					Nov. 4–12	Doe*			D-F-003-O3-R	A			Nov. 4–12	Doe	D-F-043-K3-R	B					
	171	Oct. 21–29	Buck	D-M-171-O2-R	A					Nov. 15–19	Buck			D-M-003-O4-R	A			Oct. 21–29	Buck	D-M-043-O2-R	A					
			Buck	D-M-171-O3-R	A					Oct. 21–29	Either*			D-E-003-P2-R	A			Nov. 4–12	Doe	D-F-043-O2-R	B					
181	171	Nov. 15–19	Buck	D-M-006-O4-R	A	361	35, 36, 45, 361	Nov. 4–12	Either	D-E-003-P3-R	A	481	43, 47, 471 private land only	Nov. 4–12	Buck	D-M-043-O3-R	A									
	27, 181	Oct. 21–29	Buck*	D-M-027-O2-R	A					Oct. 21–29	Buck*			D-M-035-O2-R	A			Nov. 15–19	Buck	D-M-043-O4-R	A					
			Doe*	D-F-027-O2-R	B					Nov. 4–12	Doe			D-F-035-O2-R	B			Oct. 21–29	Either	D-E-043-P2-R	A					
			Buck*	D-M-027-O3-R	A					Nov. 15–19	Buck			D-M-035-O3-R	A			Nov. 4–12	Either	D-E-043-P3-R	A					
191	181	Nov. 4–12	Doe*	D-F-027-O3-R	B	371	35, 36, 45, 361 private land only	Oct. 21–29	Either*	D-E-035-P2-R	A	500	48, 56, 481, 561 above timberline	Sept. 9–17 Early	Buck*	D-M-048-E1-R	A									
			Buck	D-M-027-O4-R	A					Nov. 4–12	Either*			D-E-035-P3-R	A			Oct. 21–29	Buck*	D-M-048-O2-R	A					
	18, 27, 28, 37, 181, 371 private land only	Oct. 21–29	Either*	D-E-018-P2-R	A					Oct. 21–29	Buck*			D-M-018-O2-R	A			Nov. 4–12	Buck*	D-M-048-O3-R	A					
			Either*	D-E-018-P3-R	A					Nov. 4–12	Doe			D-F-018-O2-R	B			Oct. 21–29	Doe	D-F-481-P2-R	B					
201	191	Nov. 4–12	Buck*	D-M-009-O2-R	A	391	18, 28, 37, 371	Nov. 15–19	Buck	D-M-018-O3-R	A	501	481 private land only	Nov. 4–12	Doe	D-F-481-P3-R	B									
			Doe	D-F-009-O2-R	A					Oct. 21–29	Either*			D-E-018-P2-R	A			Sept. 1–Oct. 31 Late	Doe	D-F-481-L1-R	C					
			Buck*	D-M-009-O3-R	A					Nov. 4–12	Either*			D-E-018-P3-R	A			*481 Hunttable area bounded on N by Chaffee CRs 384A and 384; on E by Arkansas River; on S by Chaffee CRs 306, 337, Gregg Drive, Chaffee CR 319 and U.S. 24; and on W by Chaffee CR 361. Limited public land.								
			Buck*	D-M-009-O4-R	A					Oct. 21–29	Buck			D-M-018-O4-R	A			500 see unit 50								
201	201	Oct. 21–29	Buck+	D-M-201-O2-R	A	391	391, 461	Nov. 4–12	Buck	D-M-391-O3-R	A	501	50, 500, 501	Oct. 21–29	Buck*	D-M-050-O2-R	A									
			Buck+	D-M-201-O3-R	A					Nov. 15–19	Buck			D-M-391-O4-R	A			Nov. 4–12	Buck*	D-M-050-O3-R	A					
			Buck	D-M-201-O4-R	A					Oct. 21–29	Buck*			D-M-391-P5-R	B			Oct. 21–29	Doe*	D-F-501-O2-R	A					
			Buck	D-M-201-O4-R	A					Sept. 1–Nov. 30 Late	Doe*			D-F-391-P5-R	B			Nov. 4–12	Doe*	D-F-501-O3-R	A					
					*09 Landowner permission is advisable before applying. Most land is private.																					
					*391, 461 Landowner permission is advisable before applying. Most land is private.																					

DEER

RIFLE —
LIMITED LICENSES (DRAW)

UNIT	VALID UNITS	DATES	SEX	HUNT CODE	LIST	UNIT	VALID UNITS	DATES	SEX	HUNT CODE	LIST	UNIT	VALID UNITS	DATES	SEX	HUNT CODE	LIST		
511	59, 511	Oct. 21–29	Buck	D-M-059-O2-R	A	581	49, 57, 58, 581	Oct. 21–29	Buck*	D-M-049-O2-R	A	791	79, 791	Oct. 21–29	Buck	D-M-079-O2-R	A		
		Nov. 4–12	Buck	D-M-059-O3-R	A				Nov. 4–12	Buck*	D-M-049-O3-R		A			Nov. 4–12	Buck	D-M-079-O3-R	A
		Oct. 21–29	Doe	D-F-511-O2-R	A				Oct. 21–29	Doe	D-F-058-O2-R		A			Nov. 15–19	Buck	D-M-079-O4-R	A
		Nov. 4–12	Doe	D-F-511-O3-R	A				Nov. 4–12	Doe*	D-F-058-O3-R	A		791 private land only	Sept. 1–Dec. 31 Late	Doe	D-F-791-P5-R	B	
		Nov. 15–19	Buck	D-M-511-O4-R	A	591	591• Fort Carson	Oct. 1–Jan. 31 Late	Buck*	D-M-591-L1-R	A	681	see unit 68	682	see unit 68				
	Oct. 21–29	Doe	D-F-511-P2-R	B					Doe	D-F-591-L1-R	A					85, 851 except Bosque del Oso SWA	Oct. 21–29	Buck*	D-M-085-O2-R
512	512• Air Force Academy	Dec. 1–31 Late	Buck + Doe	D-M-512-L1-R	A									Nov. 4–12	Buck	D-M-085-O3-R	A		
				D-F-512-L1-R	A	691	69, 84, 86, 691, 861	Oct. 21–29	Buck*	D-M-069-O2-R	A	851	851 Bosque del Oso SWA only	Oct. 14–18	Buck	D-M-851-O1-R	A		
	52, 411, 521	Oct. 21–29	Buck*	D-M-052-O2-R	A				Nov. 4–12	Buck*	D-M-069-O3-R		A			Oct. 21–29	Buck	D-M-851-O2-R	A
		Nov. 4–12	Buck	D-M-052-O3-R	A				Oct. 21–29	Buck*	D-M-069-P2-R		A			Sept. 2–10 Early	Buck + Doe	D-M-082-E1-R	A
		Nov. 15–19	Buck	D-M-052-O4-R	A				Nov. 4–12	Doe*	D-F-069-P2-R		B						
	52, 411, 521 private land only	Oct. 21–29	Buck	D-M-052-P2-R	A				Nov. 4–12	Buck	D-M-069-P3-R	A							
551		Nov. 4–12	Buck	D-M-052-P3-R	A	711	see unit 71												
		Oct. 21–29	Buck	D-M-551-O2-R	A	741	741	Oct. 21–29	Buck*	D-M-741-O2-R	A	861	69, 84, 86, 691, 861	Oct. 21–29	Buck*	D-M-069-O2-R	A		
		Nov. 4–12	Buck	D-M-551-O3-R	A				Nov. 4–12	Buck*	D-M-741-O3-R		A			Nov. 4–12	Buck*	D-M-069-O3-R	A
		Nov. 15–19	Buck	D-M-551-O4-R	A				Nov. 15–19	Buck*	D-M-741-O4-R		A			Oct. 21–29	Buck*	D-M-069-P2-R	A
	Oct. 21–29	Doe	D-F-551-O2-R	A				Oct. 21–29	Buck	D-M-741-P2-R	A				Nov. 4–12	Doe*	D-F-069-P2-R	B	
561		Nov. 4–12	Doe	D-F-551-O3-R	A			Nov. 4–12	Doe*	D-F-741-P2-R	B			Nov. 4–12	Buck	D-M-069-P3-R	A		
		Nov. 15–19	Buck	D-M-551-O4-R	A			Nov. 4–12	Buck*	D-M-741-P3-R	A			Nov. 4–12	Doe	D-F-069-P3-R	B		
	48, 56, 481, 561 above timberline	Sept. 9–17 Early	Buck*	D-M-048-E1-R	A			Nov. 15–19	Buck*	D-M-741-P4-R	A			Oct. 28–Nov. 7	Buck	D-M-951-O1-R	A		
		Oct. 21–29	Buck*	D-M-048-O2-R	A			Nov. 15–19	Doe*	D-F-741-P4-R	B			Dec. 1–14 Late	Buck	D-M-951-L1-R	A		
	48, 56, 481, 561	Nov. 4–12	Buck*	D-M-048-O3-R	A	751	see unit 75												
						771	see unit 77												

DEER

SEASON CHOICE LICENSES
ARCHERY, MUZZLELOADER, RIFLE

» Season Choice licenses are available for hunting deer in units specified in the table at right.

» Hunters may use these licenses to hunt in any or all of the seasons in the specified units until their tag is filled.

» All season restrictions — including dates and method of take — apply to these hunts. Hunters must adhere to the dates listed in this table for each method of take.

SEASON CHOICE LICENSES (DRAW)


UNIT	ARCHERY DATES	MUZZLDR DATES	RIFLE DATES	SEX	HUNT CODE	LIST
91 Plains, private land only	Oct. 1–27 Nov. 8–30 Dec. 15–31	Oct. 14–22	Oct. 28–Nov. 7 Dec. 1–14 Jan. 1–31	Doe*	D-F-091-S3-R	C
92 Plains, private land only	Oct. 1–27 Nov. 8–30 Dec. 15–31	Oct. 14–22	Oct. 28–Nov. 7 Dec. 1–14 Jan. 1–31	Doe*	D-F-092-S3-R	C
96 Plains, private land only	Oct. 1–27 Nov. 8–30 Dec. 15–31	Oct. 14–22	Oct. 28–Nov. 7 Dec. 1–14 Jan. 1–31	Doe	D-F-096-S3-R	C
96 Plains, private land east of Hwy. 71	Oct. 1–27 Nov. 8–30 Dec. 15–31	Oct. 14–22	Oct. 28–Nov. 7 Dec. 1–14 Jan. 1–31	Doe*	D-F-096-S5-R	C
89, 90, 95 Plains, whitetail only	Oct. 1–27 Nov. 8–30 Dec. 15–31	Oct. 14–22	Oct. 28–Nov. 7 Dec. 1–14	Either Doe*	D-E-089-S2-R D-F-089-S2-R	B C
93, 97, 98, 99, 100 Plains, whitetail only	Oct. 1–27 Nov. 8–30 Dec. 15–31	Oct. 14–22	Oct. 28–Nov. 7 Dec. 1–14	Either Doe*	D-E-093-S2-R D-F-093-S2-R	B C
101, 102 Plains, whitetail only	Oct. 1–27 Nov. 8–30 Dec. 15–31	Oct. 14–22	Oct. 28–Nov. 7 Dec. 1–14	Either* Doe*	D-E-101-S2-R D-F-101-S2-R	A C

NOTE: Even though season choice hunt codes end with an “R,” rifles can only be used during the rifle dates in the table.

Virtual scouting.
Find what awaits.


Colorado Hunting Atlas

cpw.state.co.us/bg/atlas



LOG ON TO VIEW

- Topo maps
- Migration patterns
- Big game concentrations



WHITETAIL ONLY — OVER-THE-COUNTER LICENSES

LATE RIFLE SEASON

WHAT CAN I EXPECT?

These over-the-counter licenses provide an opportunity to hunt white-tailed deer in a portion of the state where mule deer are the primary species of management interest.

This means there are few white-tailed deer in the area, and hunters can expect to see more mule deer than white-tailed deer when hunting in these GMUs.

WHERE ARE THE WHITETAILS FOUND IN THIS SEASON?

White-tailed deer in these GMUs can be most commonly found along lower elevation river bottoms.

Hunters should focus on these areas to improve their chances of finding white-tailed deer. Much of the white-tailed deer habitat is located on private lands where permission is required prior to hunting.

WHAT METHOD OF TAKE CAN I USE?

The license is valid for any legal method of take. However, because this is a rifle season, hunters are required to follow blaze orange or pink requirements (see page 15), regardless of the type of weapon used.

Some public properties prohibit the use of rifles and/or muzzleloaders. Check property regulations to determine what types of weapons are legal before going afield.

WHAT IS THE BEST WAY TO IDENTIFY A WHITE-TAILED DEER?

The best way to tell the difference between a white-tailed deer and a mule deer is the tail.

White-tailed deer tails are broad and brown from top to bottom with a white fringe.

Mule deer have a white rump patch and tail, with a black tip on the tail.

CAN'T I JUST LOOK AT THE ANTLERS?

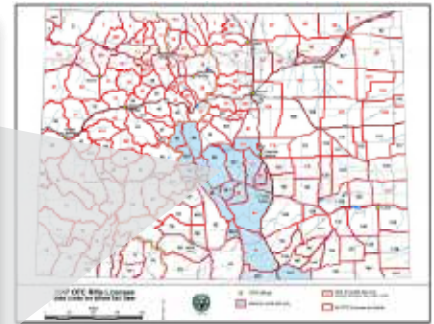
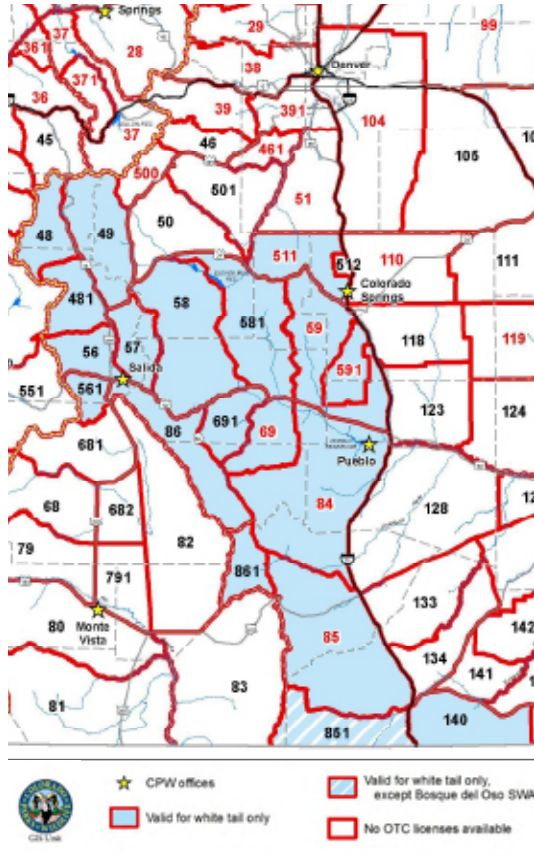
Antlers differ between the species, but are not a reliable distinguishing characteristic between white-tailed deer and mule deer.

WHAT IF I SHOOT A MULE DEER ACCIDENTALLY?

Hunters must be certain of their target to avoid killing a mule deer with a whitetail-only license.

However, accidents happen. Please report any mistaken kills immediately to the nearest CPW office (listed in the front of this brochure) or the District Wildlife Manager in the area.

See the "Accidental Kill" section on page 18 for more details.



EITHER-SEX LICENSES AVAILABLE

DATES: Dec. 1–31

LIST: B

VALID UNITS:

48, 49, 56, 57, 58, 59, 69, 84, 85, 86, 140, 481, 511, 561, 581, 591, 691, 851 except Bosque del Oso SWA, 861

These licenses are sold only at CPW offices and state parks that sell hunting licenses. Hunters will receive more information about whitetail identification when a license is purchased. These are unlimited in number and go on sale starting at 9 a.m. July 25.

ATTENTION HUNTERS: *Whitetails are at low-density populations in this area and are mostly found on private land.*

IDENTIFYING WHITETAIL VS. MULE DEER



WHITE-TAILED DEER

» **PRIMARY CHARACTERISTIC — THE TAIL:** The first thing to look for is the tail. It's broad and brown with white fringe; all white when tail is up

» **ANTLERS:** consist of one main beam with three to five tines pointing upward. *Caution: Mule deer with small antlers may appear to have a similar antler formation*

» **EARS:** smaller in proportion to head

» **GAIT:** a graceful lope, flag-like tail often held up

» **RANGE:** common on Eastern Plains, in stream-side wooded areas and cropland along rivers



MULE DEER

» **TAIL:** rope-like tail with black tip

» **ANTLERS:** fork and fork again — often very evenly — on older males

» **EARS:** large in proportion to head on both bucks and does

» **GAIT:** stiff-legged bounce, tail held down

» **RANGE:** statewide; in mountain shrubs, foothills, communities

WHITETAIL ONLY — LIMITED LICENSES

ARCHERY, MUZZLELOADER, RIFLE

ARCHERY — WHITETAIL ONLY LIMITED LICENSES (DRAW)

VALID UNITS	DATES	SEX	HUNT CODE	LIST	VALID UNITS	DATES	SEX	HUNT CODE	LIST	VALID UNITS	DATES	SEX	HUNT CODE	LIST		
103 Plains	Oct. 1-27	Doe	D-F-103-O3-A	B	110, 111, 118, 119, 123, 124 Plains	Oct. 1-27	Either*	D-E-110-O4-A	A	128*, 133, 134, 135 Plains	Oct. 1-27	Either	D-E-128-O4-A	A		
	Nov. 8-30	Doe				Nov. 8-Dec. 31	Either*				Nov. 8-Dec. 31	Either				
	Dec. 15-31	Doe				Oct. 1-27	Doe*				Nov. 8-Dec. 31	Doe*				
104*, 105, 106 Plains	Oct. 1-27	Either*	D-E-104-O3-A	A	112, 113, 114, 115, 120, 121 Plains	Oct. 1-27	Either*	D-E-112-O4-A	A	129 Plains	Oct. 1-27	Either*	D-E-129-O3-A	A		
	Nov. 8-30					Nov. 8-Dec. 31	Either*				Nov. 8-30				Either*	
	Dec. 15-31					Doe*	Dec. 15-31				Doe*					
107 Plains	Oct. 1-27	Either*	D-E-107-O3-A	A	116, 117 Plains	Oct. 1-27	Either*	D-E-116-O3-A	A	136, 141, 147 Plains	Oct. 1-27	Either*	D-E-136-O3-A	A		
	Nov. 8-30					Nov. 8-30	Either*				Nov. 8-30				Doe*	
	Dec. 15-31					Doe*	Dec. 15-31				Doe*					
109 Plains	Oct. 1-27	Either*	D-E-109-O3-A	A	122, 125, 126, 127, 130, 132, 137, 138, 139, 146 Plains	Oct. 1-27	Either	D-E-122-O3-A	A	143, 144, 145 Plains	Oct. 1-27	Either*	D-E-143-O3-A	A		
	Nov. 8-30					Nov. 8-30	Either				Nov. 8-30				Doe*	
	Dec. 15-31					Doe*	Dec. 15-31				Doe*					
109 Plains	Oct. 1-27	Doe*	D-F-109-O3-A	B	129 Plains	Oct. 1-27	Doe*	D-F-112-O4-A	B	143, 144, 145 Plains	Oct. 1-27	Doe*	D-F-143-O3-A	B		
	Nov. 8-30					Nov. 8-30					Either*				Nov. 8-30	Doe*
	Dec. 15-31					Doe*					Dec. 15-31				Doe*	

MUZZLELOADER — WHITETAIL ONLY LIMITED LICENSES (DRAW)

VALID UNITS	DATES	SEX	HUNT CODE	LIST	VALID UNITS	DATES	SEX	HUNT CODE	LIST	VALID UNITS	DATES	SEX	HUNT CODE	LIST						
104*, 105, 106 Plains	Oct. 14-22	Either* Doe*	D-E-104-O3-M D-F-104-O3-M	A B	110, 111, 118, 119, 123, 124 Plains	Oct. 14-22	Either*	D-E-110-O3-M	A	128*, 129, 133, 134, 135, 136, 141, 147 Plains	Oct. 14-22	Either	D-E-128-O3-M	A						
	104 Landowner permission is advisable before applying. Most land is private.						Doe					D-F-110-O3-M			B	Doe*	D-F-128-O3-M	B		
	104 Landowner permission is advisable before applying. Most land is private.						Either					D-E-116-O3-M			A	Either*	D-E-128-O3-M	A		
107, 112, 113, 114, 115, 120, 121 Plains	Oct. 14-22	Either*	D-E-107-O3-M	A	116, 117 Plains	Oct. 14-22	Doe*	D-F-116-O3-M	B	143, 144, 145 Plains	Oct. 14-22	Doe*	D-F-143-O3-M	B						
															Doe*	D-F-107-O3-M	B	Either	D-E-122-O3-M	A
															Doe*	D-F-109-O3-M	A	Doe*	D-F-122-O3-M	B
109 Plains	Oct. 14-22	Either* Doe*	D-E-109-O3-M D-F-109-O3-M	A B	122, 125, 126, 127, 130, 132, 137, 138, 139, 146 Plains	Oct. 14-22	Doe*	D-F-122-O3-M	B	*128 Landowner permission is advisable before applying. Most land is private.										

RIFLE — WHITETAIL ONLY LIMITED LICENSES (DRAW)

VALID UNITS	DATES	SEX	HUNT CODE	LIST	VALID UNITS	DATES	SEX	HUNT CODE	LIST	VALID UNITS	DATES	SEX	HUNT CODE	LIST				
103, 109* Plains	Jan. 1-15 Late	Doe*	D-F-103-L2-R	B	109 Plains	Oct. 28-Nov. 7	Either Doe*	D-E-109-O2-R D-F-109-O2-R	A B	128*, 129, 133, 134, 135, 136, 141, 147 Plains	Oct. 28-Nov. 7	NEW! Doe	D-E-128-O2-R D-F-128-O2-R	A A				
	109 Part of 109 E of Kit Carson CR 40 and Yuma CRV.					Dec. 1-14 Late	Either Doe	D-E-109-L2-R D-F-109-L2-R	A B									
	109 Part of 109 E of Kit Carson CR 40 and Yuma CRV.					Oct. 28-Nov. 7	Either	D-E-110-O2-R	A									
104* Plains	Oct. 28-Nov. 7	Either Doe	D-E-104-O2-R D-F-104-O2-R	A B	110, 111, 118, 119, 123, 124 Plains	Oct. 28-Nov. 7	Doe	D-F-110-O2-R	B	129 Plains	Dec. 1-14 Late	Either Doe*	D-E-129-L2-R D-F-129-L2-R	A B				
	104 Landowner permission is advisable before applying. Most land is private.										Oct. 28-Nov. 7	Either	D-E-132-O2-R	A				
	*104 Landowner permission is advisable before applying. Most land is private.										Dec. 1-14 Late	Doe	D-F-132-O2-R	B				
105, 106 Plains	Oct. 28-Nov. 7	Either Doe*	D-E-105-O2-R D-F-105-O2-R	A B	116, 117 Plains	Oct. 28-Nov. 7	Doe*	D-F-116-O2-R	B	132, 139 Plains	Dec. 1-14 Late	Either Doe	D-E-132-L2-R D-F-132-L2-R	A B				
	105 Landowner permission is advisable before applying. Most land is private.										Dec. 1-14 Late	Either	D-E-137-O2-R	A				
	105 Landowner permission is advisable before applying. Most land is private.										Dec. 1-14 Late	Doe	D-F-137-O2-R	B				
107 Plains	Dec. 1-14 Late	Either* Doe*	D-E-107-L2-R D-F-107-L2-R	A B	122, 126, 127 Plains	Oct. 28-Nov. 7	Doe*	D-F-122-O2-R	B	136, 141, 147 Plains	Dec. 1-14 Late	Either Doe*	D-E-136-L2-R D-F-136-L2-R	A B				
	*107 Landowner permission is advisable before applying. Most land is private.										Oct. 28-Nov. 7	Either	D-E-137-O2-R	A				
	*107 Landowner permission is advisable before applying. Most land is private.										Dec. 1-14 Late	Doe	D-F-137-O2-R	B				
107, 112, 113, 114, 115, 120, 121 Plains	Oct. 28-Nov. 7	Either*	D-E-107-O2-R	A	125, 130 Plains	Oct. 28-Nov. 7	Doe*	D-E-125-O2-R	A	137, 138, 146 Plains	Dec. 1-14 Late	Either Doe*	D-E-137-L2-R D-F-137-L2-R	A B				
											107 Landowner permission is advisable before applying. Most land is private.				Oct. 28-Nov. 7	Either	D-E-143-O2-R	A
											*107 Landowner permission is advisable before applying. Most land is private.				Dec. 1-14 Late	Doe	D-F-143-O2-R	B
107, 112, 113, 114, 115, 120, 121 Plains	Oct. 28-Nov. 7	Doe*	D-F-107-O2-R	B	125, 130 Plains	Oct. 28-Nov. 7	Doe*	D-F-125-L2-R	B	143, 144, 145 Plains	Dec. 1-14 Late	Either Doe*	D-E-143-L2-R D-F-143-L2-R	A B				
											107 Landowner permission is advisable before applying. Most land is private.				Oct. 28-Nov. 7	Either	D-E-143-O2-R	A
											*107 Landowner permission is advisable before applying. Most land is private.				Dec. 1-14 Late	Doe	D-F-143-O2-R	B

DEER



ELK

ARCHERY, MUZZLELOADER, RIFLE



Bull elk © Amy Bulger, CPW

ATTENTION HUNTERS!
MOST LAND IS PRIVATE IN UNITS EAST OF I-25. LANDOWNER PERMISSION IS ADVISABLE BEFORE APPLYING FOR HUNTS IN THESE UNITS.

NEED TO KNOW

» **NEW! GMU 54 IS NOW OPEN TO OVER-THE-COUNTER, UNLIMITED LICENSED HUNTING...** OTC licenses are available for the second and third rifle seasons for antlered elk in GMU 54. See map on page 36.

» **NEW! ELK LICENSE CHANGES FOR UNITS 59, 511, 581 & 591...** All antlerless licenses in these units are now list A (except private-land-only); muzzleloader licenses are specified for both cows and bulls; and OTC archery list B antlerless licenses no longer apply for these units.

» **ARCHERY.** Only legal hand-held bows are allowed in archery season. See page 16.

» **MUZZLELOADING.** Muzzleloading elk licenses are limited, available through the draw. Only legal muzzleloading rifles and smoothbore muskets are allowed in muzzleloading season. See page 16.

TABLE SYMBOLS

» **AN ASTERISK (*)** in the "Sex" column indicates units that had licenses remaining after last year's drawing. **NOTE THAT SEVERAL OF THESE HUNTS DO REQUIRE PREFERENCE POINTS**, as some successful applicants return licenses, making them available as leftovers.

» **A PLUS (+)** in the "Sex" column is for hunt codes for which an average of a least six preference points are needed for a Colorado resident to draw that license. This is only an average and does not guarantee a license will be drawn. *Calculated on a 3-year period ending with the 2009 drawing.*

PREFERENCE POINTS

To apply for a point, enter **E-P-999-99-P** as your first-choice hunt code on your application.

You can gain a preference point as a first choice on your application to use another year. You can use your second through fourth choices on the same application to apply for a license. Submit only one application per species, per year.

You must pay the full license cost, even for a point. If you apply for a point only, your money, minus the \$3 application fee and \$10 Habitat Stamp fee, will be refunded. Hunters may be charged \$40 (or \$30 for resident applicants) if you don't meet criteria for a free preference point.

NONRESIDENTS must pay at least \$484 to apply for an elk preference point, plus a \$10 Habitat Stamp fee. If your second, third or fourth choice is for bull or either sex, or if your unsuccessful option is an unlimited bull license, you must pay \$644, plus the \$10 Habitat Stamp fee.

See "How Preference Points Work" on page 12.

ELK SEASON DATES

» Archery.....	Aug. 26–Sept. 24	» First Rifle.....	Oct. 14–18
» Muzzleloader.....	Sept. 9–17	» Second Rifle.....	Oct. 21–29
» Plains Rifle.....	Sept. 1–Jan. 31	» Third Rifle.....	Nov. 4–12
		» Fourth Rifle.....	Nov. 15–19

WHAT'S A "COMBINED SEASON"?
The term "combined season" refers to the second, third and fourth rifle seasons, when both deer and elk hunters are in the field at the same time.

DEFINITIONS

» **SPECIES IDENTIFICATION PAGE.** See page 13.

» **BULL (ANTLERED):** A male animal with antlers at least 5 inches long. See "Antler Point Restrictions" below.

» **COW (ANTLERLESS):** A female animal with no antlers or a young male with antlers less than 5 inches.

» **EITHER SEX:** A legal bull or cow.

ANTLER-POINT RESTRICTIONS

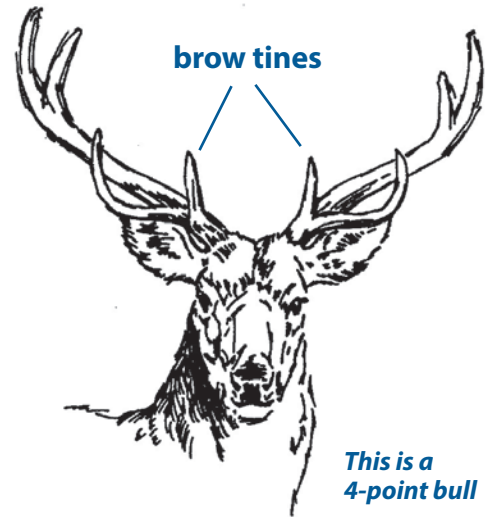
1. AN ANTLER POINT is a projection of antler at least 1 inch long and which is longer than the width of its base.

2. A BROW TINE is an antler projection, minimum of 5 inches long, on the lower half of the antler. It usually starts not more than 8 inches from the animal's skull.

FOUR-POINT RULE

Bull elk taken in all seasons must have four points or more on one antler, or a brow tine of at least 5 inches long in GMUs: 3, 4, 5, 6, 7, 8, 9, 11, 12, 13, 14, 15, 16, 17, 18, 19, 21, 22, 23, 24, 25, 26, 27, 28, 30, 31, 32, 33, 34, 35, 36, 37, 38, 41, 42, 43, 44, 45, 47, 52, 53, 54, 55, 59, 60, 62, 63, 64, 65, 66, 67, 68, 70, 71, 72, 73, 74, 75, 77, 78, 79, 80, 81, 82, 83, 85, 86, 131, 140, 161, 171, 181, 191, 211, 214, 231, 301, 361, 371, 411, 421, 441, 444, 471, 511, 521, 551, 581, 681, 691, 711, 741, 751, 771, 851 and 861.

NO RESTRICTIONS There are no antler-point restrictions for any



season in GMUs: 1, 2, 10, 20, 29, 39, 40, 46, 48, 49, 50, 51, 56, 57, 58, 61, 69, 76, 84, 201, 391, 461, 481, 500, 501, 561, 591, 682, 791, or units east of I-25 (except unit 140). Antlers must meet the minimum length of 5 inches long.

RANCHING FOR WILDLIFE There are no antler-point restrictions on Ranching For Wildlife properties, but antlers must meet the minimum length of 5 inches long.

HOW TO GET MORE THAN ONE ELK LICENSE

ATTENTION: You may submit **ONLY ONE** application per species each year. Additional licenses for the same species must be obtained as leftovers, over the counter or special licenses issued by CPW. Hunt tables on the following pages show whether each elk license is List A, B or C.

<p>GET 1 LICENSE (List A) A</p>	<p>GET UP TO 2 (List B) A+B OR B+B</p>	<p>GET ANY NUMBER (List C) in addition to any List A or B licenses A+B+C+C... / B+B+C+C...</p>
<p>» Check the hunt tables and maps for List A licenses</p> <p>Available at license agents, CPW locations and online</p> <p>» Over-the-counter archery for either-sex elk (map, page 35)</p> <p>» Over-the-counter rifle licenses for antlered elk (map, page 36)</p> <p>» Unit 128 over-the-counter rifle licenses for antlered elk (map, page 37)</p> <p>» List A rifle licenses (after the season starts, these are only available at CPW locations)</p>	<p>» Private-land-only antlerless licenses</p> <p>» Over-the-counter antlerless archery license (map, page 34)</p> <p>» A license for hunt codes: E-E-082-P5-R (see San Luis hunt details, page 60), E-M-682-P5-R, or E-M-682-P6-R</p> <p>» Antlerless licenses for units: 1, 2, 3, 4, 5, 6, 10, 11, 12, 13, 14, 15, 16, 17, 18, 21, 22, 23, 24, 25, 26, 27, 28, 30, 31, 32, 33, 34, 35, 36, 37, 40, 41, 42, 43, 44, 45, 47, 50, 52, 54, 82, 83, 85, 86, 131, 133, 134, 140, 141, 142, 161, 171, 181, 201, 211, 214, 231, 301, 361, 371, 411, 421, 441, 444, 471, 500, 501, 521, 682 (see San Luis hunt details, page 60), 691, 791 (see San Luis hunt details, page 60), 851, 861 — Ranching for Wildlife licenses not included</p>	<p>» A license for hunt code E-F-003-E1-R, E-F-020-L3-R or E-F-128-L1-R</p> <p>» Antlerless, private-land-only licenses for units 391 and 461</p> <p>At license agents, CPW locations, online</p> <p>» Any over-the-counter, either-sex rifle license for Plains units only (see map, page 37)</p> <p>Available at CPW locations</p> <p>» CPW auction or raffle licenses</p> <p>» Youth outreach licenses</p> <p>» Game-damage, special-population-management or disease-management licenses</p> <p>» Replacement licenses for animals that test positive for CWD</p> <p>» Ranching for Wildlife licenses reserved for youths or hunters with mobility impairments</p> <p>» One TIPs reward program license a year</p>

GET THEM:

LIST A AND B: You may purchase **ONE** through the draw, or **ONE** or **BOTH** as leftover licenses, at license agents, CPW locations or online while supplies last. Additional ways to purchase List A licenses are noted above.

LIST C: These are issued by CPW locations when available, unless otherwise noted in List C in this table.

OTHER HUNTS

OVER-THE-COUNTER (OTC) ELK HUNTS

- DO NOT APPLY** for these licenses in the draw.
- OVER-THE-COUNTER LICENSES:** on sale starting at 9 a.m. July 25.
- OVER-THE-COUNTER, UNLIMITED:** the maps on the following pages show unlimited archery and rifle hunts for elk seasons.

GUNNISON BASIN ELK HUNT INFORMATION

- Elk hunters hunting in GMUs 54, 55 or 55. please note several hunt codes have changed. Please check your specific hunt codes in the following tables of this brochure.
- Archery elk licenses are limited in units 54, 55, 551; they are not available for purchase as over-the-counter tags. Archery tags for these units are available through the draw.
- Bull elk licenses are now available over the counter in GMU 54 for second and third rifle seasons (see List A, B and C table at left, and map on page 36.)

SAN LUIS VALLEY REFUGE ELK PERMITS

Access permits are now available for the Alamosa, Baca and Monte Vista National Wildlife Refuges. To be eligible for one of the new access permits, hunters must hold an either-sex archery, an antlered muzzleloader, an antlered or either-sex first rifle, an antlered or either-sex fourth rifle or any limited antlerless license in GMUs 80, 82 or 83. For information on how to enter into the permit drawing, call the CPW Monte Vista Office at 719-587-6900.

TAXIDERMY

If you leave the head of your harvest with its antlers at a taxidermist, you are encouraged to get a receipt from the taxidermist — with date delivered and a description of the antlers — before you take the carcass home or to a commercial processor.

HANDLING ANTLERS IN CAMP

Head or skull plate, with both antlers naturally attached, must accompany the carcass of bulls in camp or in transit, even when the scrotum or testicles are used as evidence of sex.

TIPS FOR SAFELY HANDLING GAME MEAT

Most of the time, properly handled and prepared game meat poses no greater risk than domestic meat of causing or carrying disease that could make humans sick. Hunters are encouraged to contact their local public health department or CPW office for information on wildlife diseases where they plan to hunt. Public health officials recommend the following precautions when handling and preparing game meat:

- Do not handle animals that are obviously sick or found dead. Report sick or dead animals you find to a CPW office near you.
- Keep game cool, clean and dry.
- Do not eat, drink or smoke while dressing game.
- Use disposable gloves when cleaning game.
- Wash your hands with soap and water or use alcohol wipes after dressing game.
- Clean all tools and surfaces immediately after use. Use hot soapy water, then disinfect with a 10 percent chlorine bleach solution.
- Cook game meat to an internal temperature of at least 165° F to kill disease organisms and parasites. Juices from adequately cooked game meat should be clear.
- Do not eat any raw portions of wild game.
- Do not feed raw wild game to domestic pets.

OVER-THE-COUNTER LICENSES — ANTLERLESS ELK — ARCHERY

Licenses are unlimited in number and available over the counter, on sale starting at 9 a.m. July 25.

These ARE NOT available through the draw.

DATES:
Aug. 26–Sept. 24

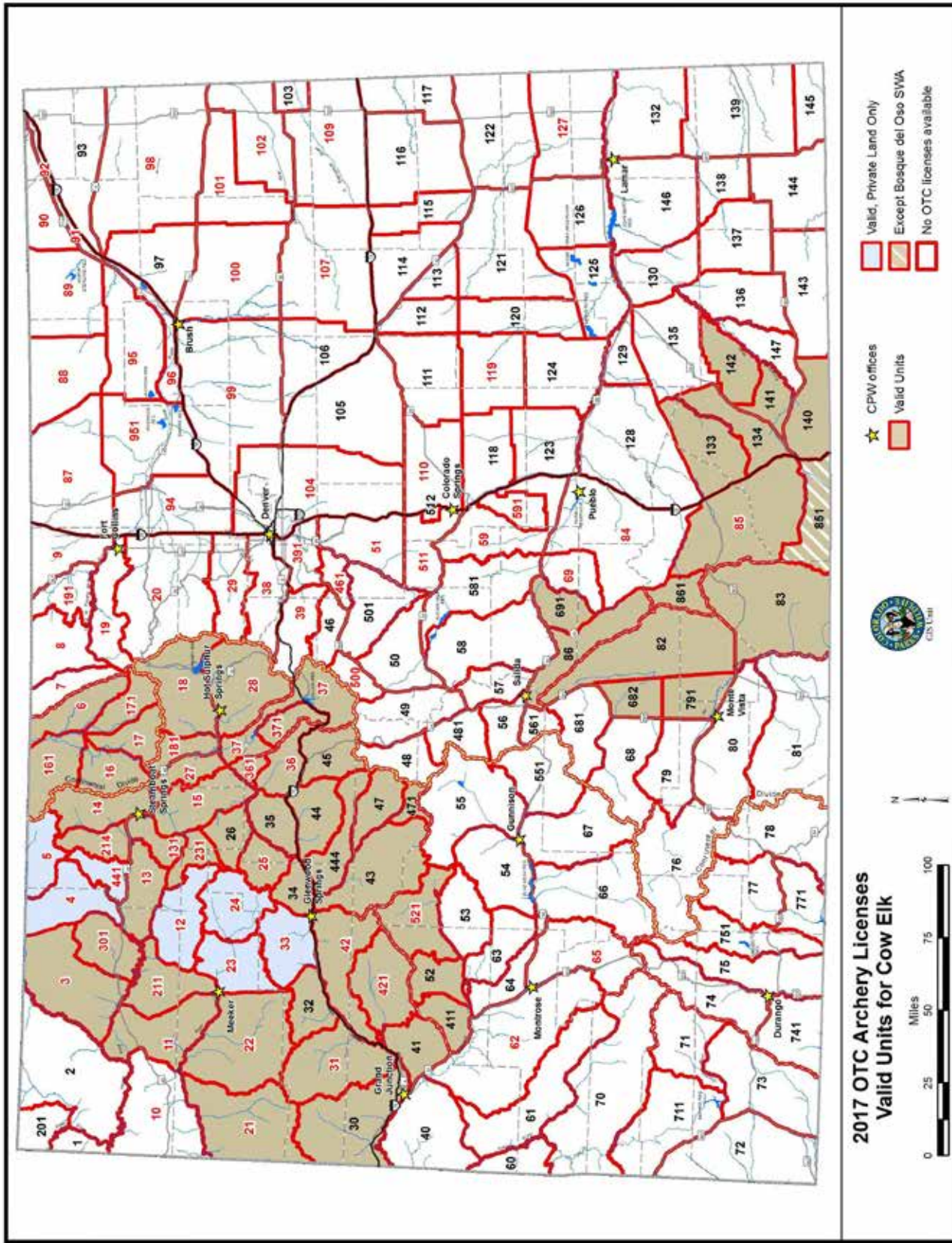
SEX: Cow

LIST: B

VALID UNITS:

- 3, 6, 11, 13, 14, 15,
- 16, 17, 18, 21, 22,
- 25, 26, 27, 28, 30,
- 31, 32, 34, 35, 36,
- 37, 41, 42, 43, 44,
- 45, 47, 52, 82, 83,
- 85, 86, 131, 133,
- 134, 140, 141, 142,
- 161, 171, 181, 211,
- 214, 231, 301, 361,
- 371, 411, 421, 444,
- 471, 521, 682, 691,
- 791, 851 except Bosque del Oso, 861

These licenses are valid on private land in units 4, 5, 12, 23, 24, 33 and 441.



UNIT NUMBERS IN RED indicate chronic wasting disease has been detected in that unit. These map boundaries are only approximate. Maps are provided as an aid to apply for the correct unit. The map is NOT to be used in the field as an indicator of unit boundaries. See the unit descriptions on pages 61–64 for specific boundaries.

OVER-THE-COUNTER LICENSES — EITHER-SEX ELK — ARCHERY

Licenses are unlimited in number and available over the counter, on sale starting at 9 a.m. July 25.

These ARE NOT available through the draw.

DATES:

Aug. 26–Sept. 24

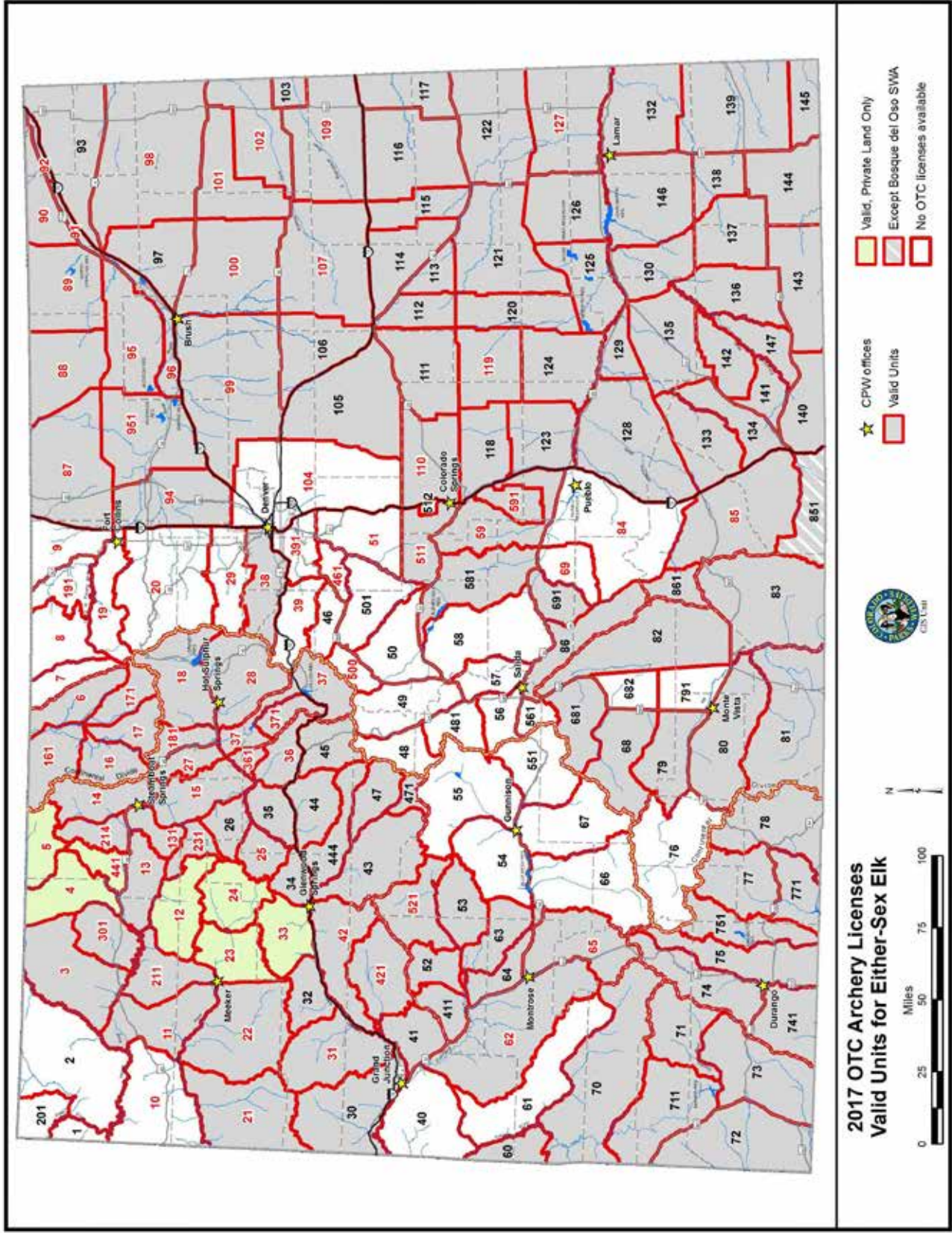
SEX: Either

LIST: A

VALID UNITS:

- 3, 6, 11, 13, 14, 15,
- 16, 17, 18, 21, 22,
- 25, 26, 27, 28, 30,
- 31, 34, 35, 36, 37,
- 38, 41, 42, 43, 44,
- 45, 47, 52, 53, 59,
- 60, 62, 63, 64, 65,
- 68, 70, 71, 72, 73,
- 74, 75, 77, 78, 79,
- 80, 81, 82, 83, 85,
- 86, 87, 88, 89, 90,
- 91, 92, 93, 94, 95,
- 96, 97, 98, 99, 100,
- 101, 102, 103, 105,
- 106, 107, 109, 110,
- 111, 112, 113, 114,
- 115, 116, 117, 118,
- 119, 120, 121, 122,
- 123, 124, 125, 126,
- 127, 128, 129, 130,
- 131, 132, 133, 134,
- 135, 136, 137, 138,
- 139, 140, 141, 142,
- 143, 144, 145, 146,
- 147, 161, 171, 181,
- 211, 214, 231, 301,
- 361, 371, 411, 421,
- 444, 471, 511, 521,
- 581, 591, 681, 691,
- 711, 741, 751, 771,
- 851 except Bosque del Oso, 861, 951

These licenses are valid on private land in units 4, 5, 12, 23, 24, 32, 33 and 441.



UNIT NUMBERS IN RED indicate chronic wasting disease has been detected in that unit.

These map boundaries are only approximate. Maps are provided as an aid to apply for the correct unit. The map is NOT to be used in the field as an indicator of unit boundaries. See the unit descriptions on pages 61–64 for specific boundaries.

OVER-THE-COUNTER LICENSES — ANTLERED ELK — RIFLE — SECOND & THIRD SEASONS

Licenses are unlimited in number and available over the counter, on sale starting at 9 a.m. July 25.

These ARE NOT available through the draw.

SECOND SEASON
 DATES: Oct. 21–29

SEX: Bull

LIST: A

VALID UNITS: 3, 4, 5, 6, 11, 12, 13, 14, 15, 16, 17, 18, 21, 22, 23, 24, 25, 26, 27, 28, 30, 31, 32, 33, 34, 35, 36, 37, 38, 41, 42, 43, 44, 45, 47, 52, 53,

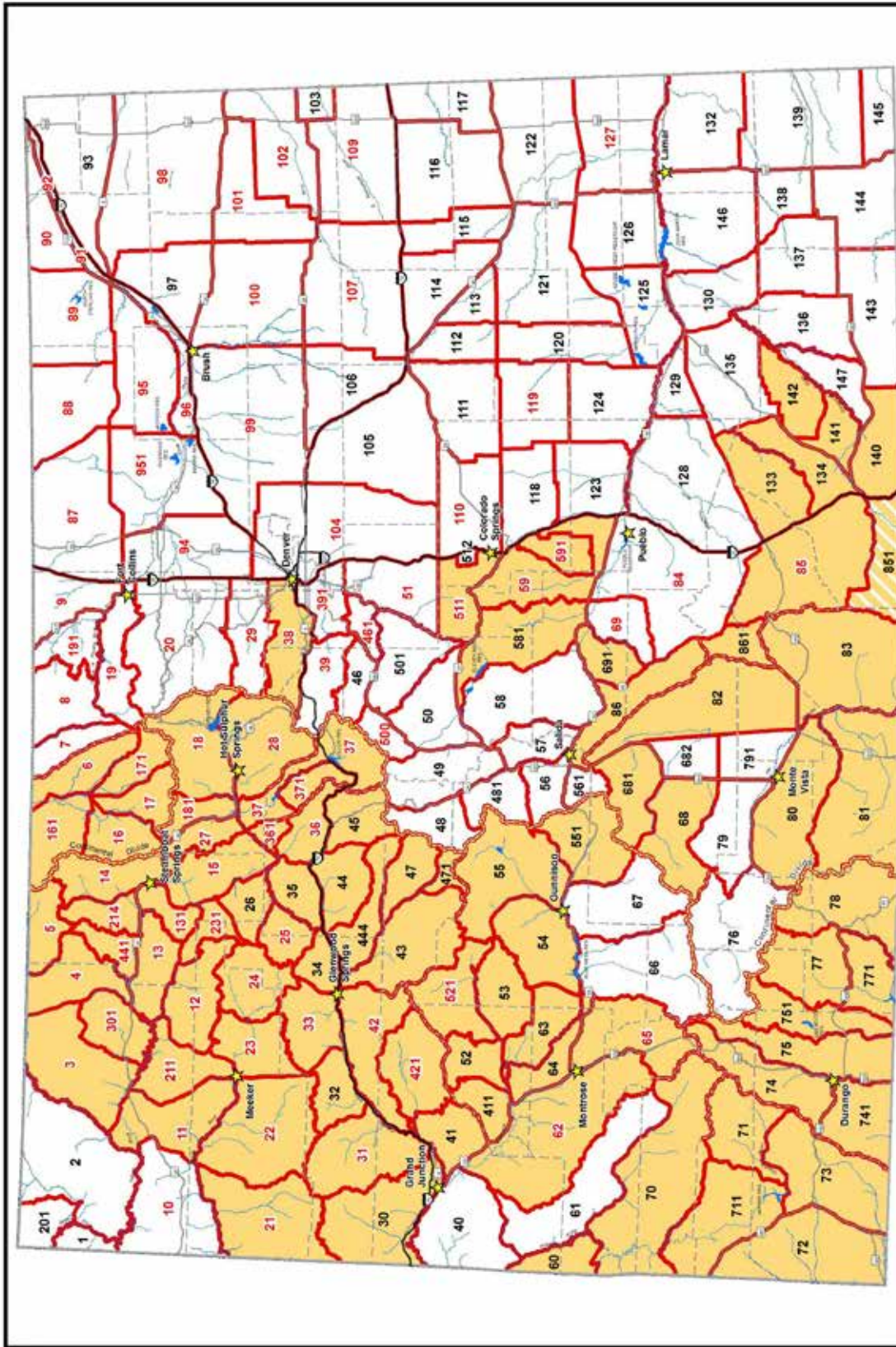
NEW: 54, 55, 59, 60, 62, 63, 64, 65, 68, 70, 71, 72, 73, 74, 75, 77, 78, 80, 81, 82, 83, 85, 86, 131, 133, 134, 140, 141, 142, 161, 171, 181, 211, 214, 231, 301, 361, 371, 411, 421, 441, 444, 471, 511, 521, 551, 581, 591, 681, 691, 711, 741, 751, 771, 851 except Bosque del Oso SWA, 861

THIRD SEASON
 DATES: Nov. 4–12

SEX: Bull

LIST: A

VALID UNITS: same as second season



2017 OTC Rifle Licenses - Valid Elk Units
 Second and Third Seasons

UNIT NUMBERS IN RED indicate chronic wasting disease has been detected in that unit.

These map boundaries are only approximate. Maps are provided as an aid to apply for the correct unit. The map is NOT to be used in the field as an indicator of unit boundaries. See the unit descriptions on pages 61–64 for specific boundaries.

OVER-THE-COUNTER LICENSES — EITHER SEX — RIFLE — PLAINS

Licenses are unlimited in number and available over the counter, on sale starting at 9 a.m. July 25.

PLAINS SEASON

DATES: Sept. 1–Jan. 31

SEX: Either

LIST: C

VALID UNITS: 87, 88, 89, 90, 91, 92, 93, 94, 95, 96, 97, 98, 99, 100, 101, 102, 103, 105, 106, 107, 109, 110, 111, 112, 113, 114, 115, 116, 117, 118, 119, 120, 121, 122, 123, 124, 125, 126, 127, 129, 130, 132, 135, 136, 137, 138, 139, 143, 144, 145, 146, 147, 951

UNIT 128

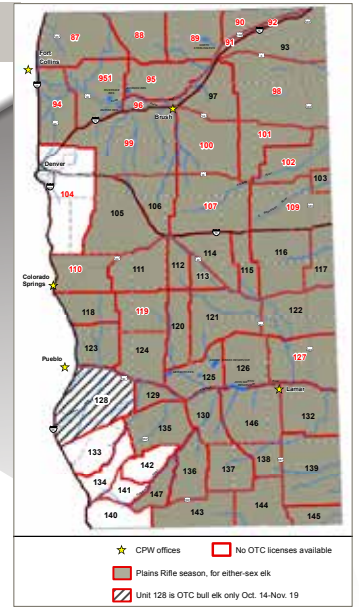
DATES: Oct. 14–Nov. 19

SEX: Bulls only

LIST: A

Landowner permission is advisable for GMU 128 before purchasing. Most land is private.

NOTE: Cow licenses for GMU 128 are available through the draw or as leftover licenses. They can be found under the hunt code E-F-128-L1-R on page 44. They are List C licenses.



ELK HUNT CODES

RANCHING FOR WILDLIFE (DRAW)

COLORADO RESIDENTS ONLY

Hunting rules differ for every ranch. All legal methods of take are permitted, except when specifically restricted. Read ranch rules at cpw.state.co.us/RFW before applying.

RANCH / UNITS	DATES	SEX	HUNT CODE	LIST
BIG GULCH RANCH 3, 4, 214, 301, 441	Oct. 14–18 Dec. 6–10	Either	E-E-441-W1-R	A
	Nov. 30–Dec. 4	Cow	E-F-441-W1-R	A
	Nov. 30–Dec. 9 Dec. 6–10	Either Cow	E-E-441-W2-R E-F-441-W2-R	A
BLUE SAGE RANCH 3, 4, 214, 301, 441	Dec. 13–17 Dec. 16–20	Cow	E-F-441-W3-R E-F-441-W4-R	A
	Nov. 18–Dec. 4	Either	E-E-214-W2-R	A
	Nov. 30–Dec. 4 Nov. 25–29	Cow	E-F-214-W2-R E-F-214-W4-R	A
BORD GULCH RANCH 3, 301	Nov. 30–Dec. 4 Dec. 20–Jan. 4	Either	E-E-301-W2-R	A
	Dec. 30–Jan. 25	Cow	E-F-301-W2-R	A
BUFFALO HORN RANCH 11, 211	Oct. 18–27	Either	E-E-011-W1-R	A
	Oct. 25–29	Cow	E-F-011-W1-R	A
	Dec. 2–6	Cow	E-F-011-W3-R	A
BURNS HOLE RANCH 25, 26, 35	Oct. 13–25 Dec. 7–17	Either	E-E-025-W1-R	A
	Oct. 18–22 Dec. 12–17	Cow	E-F-025-W1-R	A
	Oct. 21–25 Dec. 7–12	Cow	E-F-025-W2-R	A
	Oct. 28–Nov. 1 Nov. 11–15	Either	E-E-012-W1-R	A
CROSS MOUNTAIN RANCH 12, 13, 131, 231	Oct. 28–Nov. 1 Nov. 11–15	Cow	E-F-012-W1-R	A
	Nov. 4–8 Nov. 11–15	Either	E-E-012-W2-R	A
	Nov. 4–8 Nov. 11–15	Cow	E-F-012-W2-R	A
	Nov. 8–12 Nov. 15–19	Either	E-E-301-W1-R	A
DEAKINS RANCH 301	Nov. 8–12 Nov. 15–19	Cow	E-F-301-W1-R E-F-301-W3-R	A
	Jan. 3–7	Cow	E-F-301-W5-R	A

RANCH / UNITS	DATES	SEX	HUNT CODE	LIST
ELK SPRINGS RANCH 11	Dec. 9–13 Jan. 13–17	Either	E-E-011-W2-R	A
	Dec. 16–20 Jan. 13–17	Cow	E-F-011-W2-R	A
	Dec. 30–Jan. 3 Jan. 13–17	Cow	E-F-011-W4-R	A
	Jan. 6–10 Jan. 13–17	Cow	E-F-011-W6-R	A
	Oct. 7–16 Dec. 26–Jan. 4	Either	E-E-003-W2-R	A
FOUR MILE RANCH 3, 4	Oct. 21–25 Dec. 26–Jan. 4	Cow	E-F-003-W2-R	A
	Dec. 26–Jan. 4	Cow	E-F-003-W4-R	A
	Dec. 26–Jan. 4	Cow	E-F-003-W6-R	A
HILL RANCH 851	Nov. 20–29	Either	E-E-851-W1-R	A
	Nov. 20–29	Cow	E-F-851-W1-R	A
KIOWA CREEK RANCH 104, 105, 110	Oct. 13–17 Dec. 1–5	Either	E-E-104-W1-R	A
	Dec. 2–6 Dec. 7–11	Cow	E-F-104-W1-R E-F-104-W2-R	A
LK RANCH 23	Sept. 30–Oct. 4 Dec. 2–6	Either	E-E-023-W1-R	A
	Nov. 25–29 Dec. 9–13	Cow	E-F-023-W1-R E-F-023-W2-R	A
	Jan. 6–10	Cow	E-F-023-W3-R	A
	Nov. 1–5 Nov. 30–Dec. 4	Either	E-E-211-W1-R	A
MORGAN CREEK RANCH 211	Nov. 2–6 Nov. 30–Dec. 4	Cow	E-F-211-W1-R	A
	Sept. 2–6 Oct. 27–31	Either	E-E-084-W2-R	A
	Nov. 3–7 Oct. 27–31 Nov. 3–7	Cow	E-F-084-W2-R	A
PINON MESA RANCH 40	Oct. 6–15	Either	E-E-040-W1-R	A
	Oct. 11–15	Cow	E-F-040-W1-R	A
	Oct. 21–25	Cow	E-F-040-W2-R	A
SILVER SPUR RANCH 6, 16, 161, 171	Aug. 26–30 Aug. 26–30	Cow	E-F-006-W1-R	A
	Oct. 21–25	Either	E-E-006-W2-R	A
	Oct. 14–18 Nov. 4–8	Cow	E-F-006-W2-R E-F-006-W3-R	A
	Nov. 15–19	Cow	E-F-006-W4-R	A
SNAKE RIVER RANCH 4, 5, 441	Oct. 21–30 Oct. 21–25	Either	E-E-004-W1-R	A
	Oct. 26–30	Cow	E-F-004-W2-R	A
	Dec. 2–6	Cow	E-F-004-W3-R	A

RANCH / UNITS	DATES	SEX	HUNT CODE	LIST
TERCIO RANCH 851	Oct. 18–22 Oct. 25–29	Either	E-E-851-W2-R	A
	Oct. 25–29 Oct. 18–22	Cow	E-F-851-W2-R E-E-851-W4-R	A
	Oct. 25–29 Nov. 1–5	Either Cow	E-F-851-W4-R E-F-851-W4-R	A
	Nov. 8–12	Cow	E-F-851-W6-R	A
	Oct. 21–Nov. 20 Oct. 21–Nov. 24	Either Cow	E-E-005-W1-R E-F-005-W1-R	A
THREE FORKS RANCH 5	Sept. 30–Oct. 4 Oct. 7–11	Either	E-E-010-W1-R	A
	Oct. 7–11 Nov. 11–15	Cow	E-F-010-W1-R	A
	Oct. 18–22 Nov. 8–12	Either	E-E-083-W1-R	A
	Nov. 8–12	Cow	E-F-083-W1-R	A
THREE SPRINGS RANCH 10	Oct. 18–22 Nov. 8–12	Either	E-E-083-W1-R	A
	Nov. 8–12	Cow	E-F-083-W1-R	A
	NOTE: Twenty percent of cow licenses are awarded in a separate public drawing. Applications are accepted 9 a.m.–noon on the second Wednesday in August at the San Luis Fire House, San Luis, CO. Drawing is at 1 p.m. Hunters must apply in person, Colorado residents only. Do not buy another List A license before the drawing.			
TRINCHERA RANCH 83	Oct. 15–24 Oct. 25–Nov. 3	Either Cow	E-E-085-W1-R	A
	Oct. 15–24	Either	E-E-085-W1-R	A
TWIN PEAKS RANCH 85	Oct. 15–24 Oct. 25–Nov. 3	Either Cow	E-E-085-W1-R	A
	Oct. 15–24	Either	E-E-085-W1-R	A
	Oct. 15–24	Cow	E-F-085-W1-R	A
	Oct. 15–24	Cow	E-F-085-W1-R	A
VISINTAINER RANCH 3, 4, 301	Oct. 7–16 Dec. 14–18	Either	E-E-003-W1-R	A
	Dec. 9–18 Dec. 27–31	Either	E-E-003-W3-R E-F-003-W3-R	A
	Jan. 3–7	Cow	E-F-003-W5-R	A
	Oct. 21–30	Either	E-E-214-W1-R	A
WOLF MOUNTAIN RANCH 214, 441	Oct. 21–25 Oct. 28–Nov. 1	Cow	E-F-214-W1-R E-F-214-W3-R	A
	Nov. 4–8	Cow	E-F-214-W5-R	A
	Oct. 14–29	Either	E-E-084-W1-R	A
WOLF SPRINGS RANCH 84, 86, 861	Dec. 2–10 Dec. 30–Jan. 7	Cow	E-F-084-W1-R E-F-084-W3-R	A
	Jan. 13–21	Cow	E-F-084-W5-R	A
	Oct. 18–22 Oct. 25–29	Either	E-E-851-J2-R	A
TERCIO & TRINCHERA RANCHES 83, 851	Oct. 18–22 Oct. 25–29	Either	E-E-851-J2-R	A

ELK


RIFLE —
LIMITED LICENSES (DRAW)

UNIT	VALID UNITS	DATES	SEX	HUNT CODE	LIST	UNIT	VALID UNITS	DATES	SEX	HUNT CODE	LIST	UNIT	VALID UNITS	DATES	SEX	HUNT CODE	LIST					
23	11, 12, 13, 23, 24, 25, 26, 33, 34, 131, 211, 231	Oct. 14-18	Bull*	E-M-011-O1-R	A	27		Oct. 14-18	Either Cow*	E-E-027-O1-R E-F-027-O1-R	A B	33	11, 12, 13, 23, 24, 25, 26, 33, 34, 131, 211, 231	Oct. 14-18	Bull	E-M-011-O1-R	A					
	Cow*		E-F-011-O1-R	B	Oct. 21-29			Cow*	E-F-027-O2-R	B	Oct. 21-29							Cow*	E-F-033-O2-R	B		
	11, 12, 23, 24, 211	Nov. 15-19	Cow*	E-F-011-O4-R	B			Nov. 4-12	Cow*	E-F-027-O3-R	B			Nov. 4-12	Cow*	E-F-027-P1-R	A	Oct. 21-29 Nov. 4-12	Cow*	E-F-033-O3-R	B	
								Nov. 15-19	Either* Cow*	E-E-027-O4-R E-F-027-O4-R	A B			Nov. 15-19	Bull* Cow*	E-M-033-O4-R E-F-033-O4-R	A B					
	12, 23, 24	Oct. 21-29 Nov. 4-12	Cow* Cow*	E-F-012-O2-R E-F-012-O3-R	B B		27	private land only	Nov. 15-19	Either* Cow*	E-E-027-P4-R E-F-027-P4-R		A B	27	Nov. 25-Dec. 3 Late	Cow*	E-F-027-L1-R	B				
	12, 13, 23, 24	Nov. 15-19	Bull	E-M-012-O4-R	A				Oct. 14-18	Either* Cow*	E-E-028-O1-R E-F-028-O1-R		A B						28, 37	Oct. 21-29 Nov. 4-12	Cow* Cow*	E-F-028-O2-R E-F-028-O3-R
	11, 12, 13, 23, 24, 25, 26, 33, 34, 131, 211, 231 private land only	Oct. 14-18	Either*	E-E-011-P1-R	A		28, 37	private land only	Nov. 15-19	Either Cow*	E-E-028-O4-R E-F-028-O4-R		A B	28, 37	private land only	Oct. 14-18	Either* Cow*	E-E-028-P1-R E-F-028-P1-R				
									Oct. 1-31 Late	Cow*	E-F-011-P5-R		B			Nov. 4-12	Cow* Cow*	E-F-028-P2-R E-F-028-P3-R	B B	Nov. 15-19	Either* Cow*	E-E-028-P4-R E-F-028-P4-R
	11, 12, 13, 23, 24, 211 private land only	Oct. 1-Nov. 30 Late	Cow*	E-F-011-P5-R	B		28, 37	private land only	Nov. 25-Dec. 3 Late	Cow*	E-F-028-L1-R		B	29		Oct. 14-18	Bull Cow	E-M-029-O1-R E-F-029-O1-R	A A			
									Dec. 1-31 Late	Cow	E-F-023-P5-R		B			Oct. 21-29	Bull Cow*	E-M-029-O2-R E-F-029-O2-R	A A			
24	see unit 23											29	29	Oct. 14-18	Cow*	E-F-029-O3-R	A					
25	11, 12, 13, 23, 24, 25, 26, 33, 34, 131, 211, 231	Oct. 14-18	Bull*	E-M-011-O1-R	A	29	private land only	Nov. 4-12	Bull Cow*	E-M-029-O4-R E-F-029-O4-R	A A							30	21, 22, 30, 31, 32	Oct. 14-18	Bull Cow	E-M-021-O1-R E-F-021-O1-R
								Cow*	E-F-011-O1-R	B	Nov. 15-19	Bull* Cow*	E-M-021-O4-R E-F-021-O2-R	A B								
			25, 26	Oct. 21-29 Nov. 4-12	Cow Cow			E-F-025-O2-R E-F-025-O3-R	B B	21, 30	Nov. 4-12	Cow*	E-F-021-O3-R	B	30	21, 22, 30, 31, 32	Oct. 14-18	Either*	E-E-021-P1-R	A		
			25	Nov. 15-19	Bull*			E-M-025-O4-R	A	30	Dec. 15-Jan. 15 Late	Cow	E-F-030-L1-R	B								
26	11, 12, 13, 23, 24, 25, 26, 33, 34, 131, 211, 231 private land only	Oct. 14-18	Either*	E-E-011-P1-R	A	31	private land only	Nov. 15-19	Cow*	E-F-021-O4-R	B	31	21, 22, 30, 31, 32	Oct. 14-18	Either*	E-E-021-P1-R	A					
								25, 26	Aug. 15-Jan. 15 Late	Cow*	E-F-025-P5-R							B	21, 22, 30, 31, 32	Oct. 14-18	Bull Cow	E-M-021-O1-R E-F-021-O1-R
		11, 12, 13, 23, 24, 25, 26, 33, 34, 131, 211, 231	Oct. 14-18	Bull*	E-M-011-O1-R			A	31	private land only	Nov. 15-19	Bull Cow*	E-M-021-O4-R E-F-031-O2-R	A B	31	21, 22, 30, 31, 32	Oct. 14-18	Either*	E-E-021-P1-R	A		
											Cow*	E-F-011-O1-R	B	Nov. 4-12							Cow* Cow*	E-F-031-O3-R E-F-031-O4-R
		25, 26	Oct. 21-29 Nov. 4-12	Cow Cow	E-F-025-O2-R E-F-025-O3-R			B B	22, 31, 32	Oct. 14-Dec. 31 Late	Cow	E-F-022-P5-R	B	35, 36, 361	Oct. 14-18	Either Cow	E-E-035-O1-R E-F-035-O1-R	A B				
		26	Nov. 15-19	Bull*	E-M-026-O4-R			A											35	Nov. 4-12	Cow*	E-F-035-O2-R
		26	11, 12, 13, 23, 24, 25, 26, 33, 34, 131, 211, 231 private land only	Oct. 14-18	Either*			E-E-011-P1-R	A	32	private land only	Nov. 15-19	Cow*	E-F-031-O4-R	B	35, 36, 361	Oct. 14-18	Either Cow	E-E-035-O1-R E-F-035-O1-R	A B		
												25, 26	Oct. 21-29 Nov. 4-12	Cow Cow	E-F-025-O2-R E-F-025-O3-R						B B	36, 361
				26	Nov. 15-19			Bull*	E-M-026-O4-R			A	31	Dec. 15-Jan. 15 Late	Cow*	E-F-031-L1-R	B	35, 36, 361	Oct. 14-18	Either*	E-E-035-P1-R	
																						26
26	11, 12, 13, 23, 24, 25, 26, 33, 34, 131, 211, 231 private land only			Oct. 14-18	Either*	E-E-011-P1-R	A	32	private land only			Nov. 15-19	Cow*	E-F-032-O2-R	B	36	35, 36, 361 private land only	Oct. 14-18	Either*	E-E-035-P1-R	A	
												26	Dec. 1-Jan. 15 Late	Cow	E-F-026-L1-R							B
26	11, 12, 13, 23, 24, 25, 26, 33, 34, 131, 211, 231 private land only	Oct. 14-18	Either*	E-E-011-P1-R	A	32	private land only	Nov. 15-19	Cow*	E-F-032-O3-R	B	37	see unit 28	Nov. 25-Dec. 3 Late	Cow	E-F-035-L1-R	B					
								26	Dec. 15-Jan. 15 Late	Cow	E-F-035-L1-R							B				

RIFLE — LIMITED LICENSES (DRAW)


UNIT	VALID UNITS	DATES	SEX	HUNT CODE	LIST	UNIT	VALID UNITS	DATES	SEX	HUNT CODE	LIST	UNIT	VALID UNITS	DATES	SEX	HUNT CODE	LIST
38	38	Oct. 14-18	Bull	E-M-038-01-R	A	43	43, 471	Oct. 14-18	Either*	E-E-043-01-R	A	49	49	Oct. 14-18	Bull*	E-M-049-01-R	A
		Cow	E-F-038-01-R	A	Cow			E-F-043-01-R	B	Cow	E-M-049-02-R			A			
		Oct. 21-29	Cow	E-F-038-02-R	A			Oct. 21-29	Cow*	E-F-043-02-R	B			Oct. 21-29	Cow	E-F-049-02-R	A
		Nov. 4-12	Cow	E-F-038-03-R	A			Nov. 4-12	Cow*	E-F-043-03-R	B			Nov. 4-12	Bull*	E-M-049-03-R	A
		Nov. 15-19	Bull*	E-M-038-04-R	A			Nov. 15-19	Either*	E-E-043-04-R	A			Nov. 4-12	Cow	E-F-049-03-R	A
	Oct. 14-18	Cow	E-F-038-04-R	A	43, 471		Either*	E-E-043-04-R	B	Nov. 15-19	Bull		E-M-049-04-R	A			
	Sept. 1-Jan. 31	Cow*	E-E-038-P1-R	A	private land only		Oct. 14-18	Either*	E-E-043-P1-R	A	Cow		E-F-049-04-R	A			
	Late				43		Aug. 15-Jan. 15	Cow*	E-F-043-P5-R	B	49		Oct. 21-29	Cow	E-F-049-S2-R	A	
	Dec. 1-Jan. 31	Cow	E-F-038-L1-R	A	private land only		Late				Lake County Portion only		Nov. 4-12	Cow	E-F-049-S3-R	A	
	Late				44, 45, 47, 444		Oct. 14-18	Either	E-E-044-01-R	A	Nov. 15-19		Cow	E-F-049-S4-R	A		
					Oct. 21-29	Cow	E-F-044-02-R	B	50	Oct. 14-18	Bull	E-M-050-01-R	A				
					Nov. 4-12	Cow	E-F-044-03-R	B	50	Oct. 21-29	Bull*	E-M-050-02-R	A				
					Nov. 15-19	Either	E-E-044-04-R	A	50	Nov. 4-12	Cow	E-F-050-02-R	B				
					44, 45, 47, 444	Either	E-E-044-04-R	B	50	Nov. 15-19	Bull*	E-M-050-03-R	A				
					private land only	Oct. 14-18	Either*	E-E-044-P1-R	A	50	Nov. 15-19	Cow	E-F-050-03-R	B			
					44	Aug. 15-Jan. 15	Cow*	E-F-044-P5-R	B	50	Sept. 1-Jan. 31	Cow	E-F-050-P5-R	B			
					private land only	Late			50*	Dec. 30-Jan. 7	Cow	E-F-050-L1-R	B				
					45	Sept. 15-30	Cow*	E-F-045-E1-R	B	*Seasonal road closures will occur on USFS roads in some areas of this unit after Jan. 1. Check the USFS website for closure details: www.fs.usda.gov/goto/r2/huntmfs-co							
					44, 45, 47, 444	Oct. 14-18	Either	E-E-044-01-R	A								
						Oct. 21-29	Cow*	E-F-044-01-R	B								
						Nov. 4-12	Cow*	E-F-045-02-R	B								
						Nov. 15-19	Either	E-E-045-03-R	A								
						45	Either	E-E-045-04-R	B								
						44, 45, 47, 444	Either	E-E-044-01-R	A								
						private land only	Oct. 14-18	Either*	E-E-044-P1-R	A							
						45	Aug. 15-Jan. 15	Cow*	E-F-045-P5-R	B							
						private land only	Late										
						41, 42, 52, 411, 421, 521	Oct. 14-18	Bull*	E-M-041-01-R	A							
						41	Oct. 21-29	Cow	E-F-041-01-R	B							
						41	Nov. 15-19	Bull*	E-M-041-04-R	A							
						41	Oct. 21-29	Cow*	E-F-041-02-R	B							
						41	Nov. 4-12	Cow*	E-F-041-03-R	B							
						41	Nov. 15-19	Cow*	E-F-041-04-R	B							
						41, 42, 52, 411, 421, 521	Oct. 14-18	Either*	E-E-041-P1-R	A							
						41	Nov. 15-19	Either*	E-E-041-P4-R	A							
						41	Sept. 1-Jan. 31	Cow*	E-F-041-P5-R	B							
						41	Late										
						41, 42, 52, 411, 421, 521	Oct. 14-18	Either*	E-E-041-P1-R	A							
						41	Nov. 15-19	Either*	E-E-041-P4-R	A							
						41	Sept. 1-Jan. 31	Cow*	E-F-041-P5-R	B							
						41	Late										
						41, 42, 52, 411, 421, 521	Oct. 14-18	Bull*	E-M-041-01-R	A							
						42	Nov. 15-19	Cow*	E-F-041-01-R	B							
						42	Oct. 21-29	Bull*	E-M-041-04-R	A							
						42	Nov. 4-12	Cow*	E-F-042-02-R	B							
						42	Nov. 15-19	Cow*	E-F-042-03-R	B							
						41, 42, 52, 411, 421, 521	Oct. 14-18	Either*	E-E-041-P1-R	A							
						42	Nov. 15-19	Either*	E-E-041-P4-R	A							
						41, 42, 52, 411, 421, 521	Oct. 14-18	Either*	E-E-041-P1-R	A							
						48	Nov. 4-12	Bull*	E-M-048-01-R	A							
						48	Nov. 15-19	Cow	E-F-048-02-R	A							
						48	Nov. 4-12	Bull*	E-M-048-03-R	A							
						48	Nov. 15-19	Cow	E-F-048-03-R	A							
						48	Nov. 15-19	Bull*	E-M-048-04-R	A							
						48	Nov. 15-19	Cow	E-F-048-04-R	A							

ELK



WATCH ONLINE:
The importance of ethical hunting

VIMEO.COM/35332476



WATCH ONLINE:
Bull elk antler-point restrictions

VIMEO.COM/35643920

RIFLE —
LIMITED LICENSES (DRAW)

UNIT	VALID UNITS	DATES	SEX	HUNT CODE	LIST	UNIT	VALID UNITS	DATES	SEX	HUNT CODE	LIST	UNIT	VALID UNITS	DATES	SEX	HUNT CODE	LIST					
54	54	Oct. 14-18	Bull*	E-M-054-O1-R	A	61	61	Oct. 1-7	Either	E-E-061-E1-R	A	65	64, 65	Oct. 14-18	Either	E-E-064-O1-R	A					
		Oct. 21-29	Cow*	E-F-054-O2-R	B			Oct. 14-18	Bull +	E-M-061-O1-R	A			Oct. 21-29	Cow*	E-F-064-O2-R	A					
		Nov. 4-12	Cow*	E-F-054-O3-R	B			Nov. 4-12	Cow	E-F-061-O1-R	A			Nov. 4-12	Cow*	E-F-064-O3-R	A					
	Nov. 15-19	Bull*	E-M-054-O4-R	A	Oct. 21-29			Bull +	E-M-061-O2-R	A	Nov. 15-19		Either*	E-E-064-O4-R	A							
	Nov. 15-19	Cow	E-F-054-O4-R	B	Nov. 4-12			Bull +	E-M-061-O3-R	A	Nov. 15-19		Cow*	E-F-064-O4-R	A							
	54 private land only	Oct. 14-18	Either*	E-E-054-P1-R	A			Nov. 4-12	Cow*	E-F-061-O3-R	A		64, 65 private land only	Oct. 14-18	Either*	E-E-064-P1-R	A					
	54 private land only	Nov. 15-19	Either*	E-E-054-P4-R	A			Nov. 15-19	Bull +	E-M-061-O4-R	A		65 private land only	Nov. 15-19	Either*	E-E-064-P4-R	A					
	54 private land only	Aug. 26-Nov. 19	Cow	E-F-054-P5-R	B			61 private land only	Dec. 15-Jan. 15	Cow	E-F-061-P5-R		B	Oct. 14-Nov. 30	Cow*	E-F-065-P5-R	B					
	54 S of South Castle Creek, CR 730, Carbon Creek and Squaw Gulch; W of Hwy 135; N of US 50; E of Gunnison River, Antelope Creek, CR 818, CR 727 and USFS Trail 438.								61 private land only	Dec. 2-10	Cow		E-F-061-L1-R	A		66	66	Oct. 14-18	Bull	E-M-066-O1-R	A	
	55	55	Oct. 14-18	Bull	E-M-055-O1-R			A	62	62	Oct. 14-18		Bull*	E-M-062-O1-R	A	66	66	Oct. 21-29	Bull*	E-M-066-O2-R	A	
Oct. 21-29			Cow*	E-F-055-O2-R	A	Oct. 21-29	Cow	E-F-062-O2-R			A	Oct. 21-29	Cow*	E-F-066-O2-R	A							
Nov. 4-12			Cow	E-F-055-O3-R	A	Nov. 4-12	Cow	E-F-062-O3-R			A	Nov. 4-12	Bull*	E-M-066-O3-R	A							
Nov. 15-19			Either	E-E-055-O4-R	A	Nov. 15-19	Either*	E-E-062-O4-R			A	Nov. 15-19	Cow	E-F-066-O4-R	A							
Nov. 15-19	Cow*	E-F-055-O4-R	A	Nov. 15-19	Cow	E-F-062-O4-R	A	Nov. 15-19			Cow	E-F-066-O4-R	A									
56	56	Oct. 14-18	Bull	E-M-056-O1-R	A	62	62 private land only	Oct. 14-18			Either	E-E-062-P1-R	A	67	67			Oct. 14-18	Bull*	E-M-067-O1-R	A	
		Oct. 21-29	Bull	E-M-056-O2-R	A			Oct. 21-29			Cow*	E-F-062-P2-R	B					Oct. 21-29	Bull*	E-M-067-O2-R	A	
		Oct. 21-29	Cow	E-F-056-O2-R	A			Nov. 4-12			Cow*	E-F-062-P3-R	B					Nov. 4-12	Cow	E-F-067-O2-R	A	
		Nov. 4-12	Bull	E-M-056-O3-R	A			Nov. 15-19			Either*	E-E-062-P4-R	B					Nov. 4-12	Bull*	E-M-067-O3-R	A	
		Nov. 4-12	Cow	E-F-056-O3-R	A			Nov. 15-19			Cow*	E-F-062-P4-R	B					Nov. 4-12	Cow*	E-F-067-O3-R	A	
Nov. 15-19	Bull	E-M-056-O4-R	A	Dec. 1-31	Cow			E-F-062-P5-R	B	Nov. 15-19	Bull	E-M-067-O4-R	A									
Nov. 15-19	Cow	E-F-056-O4-R	A							Nov. 15-19	Cow	E-F-067-O4-R	A									
56 private land only	Sept. 1-Jan. 31	Cow	E-F-056-P5-R	B	53, 63			Oct. 14-18	Bull	E-M-053-O1-R	A	68	68			68, 681	Oct. 14-18	Bull*	E-M-068-O1-R	A		
57	57, 58	Oct. 14-18	Bull	E-M-057-O1-R	A			Oct. 21-29	Cow	E-F-063-O2-R	A					68	Oct. 21-29	Cow*	E-F-068-O2-R	A		
		Oct. 21-29	Bull	E-M-057-O2-R	A			Nov. 4-12	Cow*	E-F-063-O3-R	A					68	Nov. 4-12	Cow	E-F-068-O3-R	A		
		Nov. 4-12	Cow	E-F-057-O2-R	A	Nov. 15-19	Bull*	E-M-063-O4-R	A	68 private land only	Nov. 15-19			Cow*	E-F-068-O4-R	A						
		Nov. 4-12	Bull	E-M-057-O3-R	A	53, 63 private land only	Oct. 14-18	Either*	E-E-063-P1-R	A	68			Sept. 1-Dec. 31	Cow	E-F-068-P5-R	B					
Nov. 4-12	Cow	E-F-057-O3-R	A	53, 63*, 521*	Nov. 15-19	Either*	E-E-053-P4-R	A	68	Dec. 1-31	Cow*			E-F-068-L1-R	A							
Nov. 15-19	Bull*	E-M-057-O4-R	A	63 private land only	Dec. 1-Jan. 31	Cow	E-F-053-P5-R	B	69	69, 84	69, 84			Oct. 14-18	Bull	E-M-069-O1-R	A					
Nov. 15-19	Cow	E-F-057-O4-R	A	*63 in Delta County only; 521 S of Colo. 133, W of Somerset.							69, 84			Oct. 21-29	Bull	E-M-069-O2-R	A					
57, 58 private land only	Sept. 1-Jan. 31	Cow	E-F-057-P5-R	B	63 private land only West of Hwy 92	Aug. 15-Nov. 19	Cow*	E-F-063-P5-R			B			69, 84 private land only	Nov. 4-12	Bull	E-M-069-O3-R	A				
58	see unit 57													69, 84	Nov. 15-19	Cow	E-F-069-O3-R	A				
59	59, 581	Oct. 14-18	Bull*	E-M-059-O1-R	A	64	64, 65	Oct. 14-18			Either	E-E-064-O1-R	A	70	70	70	Oct. 14-18	Either*	E-E-070-O1-R	A		
		Oct. 21-29	Cow	E-F-059-O1-R	A			Oct. 21-29	Cow*	E-F-064-O2-R	A	70	Oct. 21-29			Cow	E-F-070-O2-R	A				
		Nov. 4-12	Cow	E-F-059-O3-R	A			Nov. 4-12	Cow*	E-F-064-O3-R	A	70	Nov. 4-12			Cow*	E-F-070-O3-R	A				
		Nov. 15-19	Bull*	E-M-059-O4-R	A			Nov. 15-19	Cow*	E-F-064-O3-R	A	70	Nov. 15-19			Either*	E-E-070-O4-R	A				
Nov. 15-19	Cow	E-F-059-O4-R	A	64, 65 private land only	Oct. 14-18			Either*	E-E-064-O4-R	A	70	Nov. 15-19	Cow*			E-F-070-O4-R	A					
59, 581 private land only	Sept. 1-Jan. 31	Cow	E-F-059-P5-R	B	64, 65 private land only			Oct. 14-18	Either*	E-E-064-P1-R	A	70 private land only	Oct. 14-18			Either*	E-E-070-P1-R	A				
60	60	Oct. 14-18	Bull*	E-M-060-O1-R	A			64	64	Oct. 14-18	Either*	E-E-064-P4-R	A			70	70	70	Oct. 21-29	Cow*	E-F-070-P2-R	B
		Oct. 21-29	Cow	E-F-060-O2-R	A					Nov. 15-19	Either*	E-E-064-P4-R	A					70	Nov. 4-12	Cow*	E-F-070-P3-R	B
		Nov. 4-12	Cow*	E-F-060-O3-R	A					Oct. 21-29	Cow*	E-F-064-P2-R	B					70	Nov. 15-19	Cow*	E-F-070-P4-R	B
		Nov. 15-19	Either*	E-E-060-O4-R	A					Nov. 4-12	Cow*	E-F-064-P3-R	B					70	Dec. 15-31	Cow	E-F-070-P5-R	B
		Nov. 15-19	Cow*	E-F-060-O4-R	A	Nov. 15-19	Cow*			E-F-064-P4-R	B	70	Dec. 2-10	Cow	E-F-070-L1-R			A				
60 private land only	Oct. 14-18	Either*	E-E-060-P1-R	A	64 private land only	Dec. 1-31	Cow			E-F-064-P5-R	B											

ELK



BE READY
for his next move

Log on to Elk Hunting University to learn from CPW pros

cpw.state.co.us/bg/EHU



RIFLE — LIMITED LICENSES (DRAW)

UNIT	VALID UNITS	DATES	SEX	HUNT CODE	LIST	UNIT	VALID UNITS	DATES	SEX	HUNT CODE	LIST	UNIT	VALID UNITS	DATES	SEX	HUNT CODE	LIST						
421	41, 42, 52, 411, 421, 521	Oct. 14-18	Bull*	E-M-041-O1-R	A	461	461*	Oct. 14-18	Bull*	E-M-461-O1-R	A	501	501	Oct. 14-18	Bull*	E-M-501-O1-R	A						
			Cow*	E-F-041-O1-R	B				Cow*	E-F-461-O1-R	A				Cow*	E-F-501-O1-R	A						
	421	Nov. 15-19	Bull*	E-M-041-O4-R	A			Oct. 21-29	Bull*	E-M-461-O2-R	A		Nov. 4-12	Bull*	E-M-501-O2-R	A	501	501	Oct. 21-29	Bull*	E-M-501-O2-R	A	
			Cow*	E-F-041-O4-R	B				Cow*	E-F-461-O2-R	A			Cow*	E-F-501-O2-R	B							
	41, 42, 52, 411, 421, 521	Oct. 14-18	Either*	E-E-041-P1-R	A			Nov. 4-12	Bull*	E-M-461-O3-R	A		Nov. 15-19	Bull*	E-M-501-O3-R	A	501	501	Nov. 4-12	Bull*	E-M-501-O3-R	A	
				E-E-041-P4-R	A				Cow*	E-F-461-O3-R	A			Cow*	E-F-501-O3-R	B							
	private land only	Nov. 15-19	Either*	E-E-041-P4-R	A			Nov. 15-19	Bull*	E-M-461-O4-R	A		Sept. 1-Jan. 31	Bull*	E-M-501-O4-R	A	501	501	Sept. 1-Jan. 31	Bull*	E-M-501-O4-R	A	
				E-E-041-P4-R	A				Cow*	E-F-461-O4-R	A			Cow*	E-F-501-O4-R	B							
	private land only	Sept. 1-Jan. 2	Late	Cow*	E-F-421-P5-R			B	*461 Landowner permission is advisable before applying. Most land is private.						501	501	private land only	Sept. 1-Jan. 31	Late	Cow	E-F-501-P5-R	B	
				Cow*	E-F-421-P5-R			B	Seasonal road closures will occur on USFS roads in some areas of this unit after Jan. 1. Check the USFS website for closure details: www.fs.usda.gov/goto/r2/huntfnfs-co														
441	3, 4, 5, 214, 301, 441	Oct. 14-18	Bull*	E-M-003-O1-R	A	471	43, 471	Oct. 14-18	Either*	E-E-043-O1-R	A	511	511	Oct. 14-18	Bull*	E-M-511-O1-R	A						
			Cow*	E-F-003-O1-R	B				Cow	E-F-043-O1-R	B				Cow	E-F-511-O1-R	A						
	3, 4, 5, 301, 441	Nov. 15-19	Cow*	E-F-003-O4-R	B		Oct. 21-29	Cow*	E-F-471-O2-R	B	Nov. 4-12		Cow*	E-F-471-O3-R	B	511	511	Oct. 21-29	Cow	E-F-511-O2-R	A		
				E-F-003-O4-R	B			Cow*	E-F-471-O3-R	B			Cow	E-F-511-O3-R	A								
	4, 441	Oct. 21-29	Cow*	E-F-004-O2-R	B		Nov. 15-19	Either*	E-E-471-O4-R	A	Nov. 15-19		Bull*	E-M-511-O4-R	A	511	511	Nov. 15-19	Bull*	E-M-511-O4-R	A		
				E-F-004-O2-R	B			Cow*	E-F-471-O4-R	B			Cow	E-F-511-O4-R	A								
	3, 4, 5, 214, 301, 441	Nov. 4-12	Cow*	E-F-004-O3-R	B		Oct. 14-18	Either*	E-E-043-P1-R	A	Oct. 14-18		Either	E-E-511-P1-R	A	511	511	Oct. 14-18	Either	E-E-511-P1-R	A		
				E-F-004-O3-R	B			Cow*	E-F-471-P5-R	B			Cow	E-F-511-P5-R	B								
	private land only	Nov. 15-19	Bull*	E-M-004-O4-R	A		*471 private land only						511	511	private land only	Sept. 1-Jan. 31	Late	Cow	E-F-511-P5-R	B			
				E-M-004-O4-R	A		*481 private land only																
private land only	Oct. 14-18	Either*	E-E-003-P1-R	A	Oct. 14-18	481	Oct. 14-18	Bull*	E-M-481-O1-R	A	481	481	Oct. 14-18	Bull*	E-M-481-O1-R	A							
			E-E-003-P1-R	A				Bull*	E-M-481-O2-R	A				Bull*	E-M-481-O2-R	A							
private land only	Dec. 1-31	Late	Cow	E-F-014-P5-R	B	481	481	Oct. 21-29	Cow	E-F-481-O2-R	A	481	481	Oct. 21-29	Cow	E-F-481-O2-R	A						
			Cow	E-F-014-P5-R	B				Bull*	E-M-481-O3-R	A				Bull*	E-M-481-O3-R	A						
private land only	Sept. 1-Jan. 15	Late	Cow*	E-F-003-P5-R	B	481	481	Nov. 4-12	Cow	E-F-481-O3-R	A	481	481	Nov. 4-12	Cow	E-F-481-O3-R	A						
			Cow*	E-F-003-P5-R	B				Bull*	E-M-481-O4-R	A				Bull*	E-M-481-O4-R	A						
private land only	Oct. 14-18	Either	E-E-044-O1-R	A	481	481	Nov. 15-19	Cow	E-F-481-O4-R	A	481	481	Nov. 15-19	Cow	E-F-481-O4-R	A							
			E-E-044-O1-R	A				Cow	E-F-481-P5-R	B				Cow	E-F-481-P5-R	B							
44, 45, 47, 444	Oct. 21-29	Cow	E-F-444-O2-R	B	*481 private land only						521	521	Oct. 21-29	Cow*	E-F-521-S2-R	B							
			E-F-444-O2-R	B	*500 private land only																		
444	Nov. 4-12	Cow	E-F-444-O3-R	B	500	500	Oct. 14-18	Bull*	E-M-500-O1-R	A	500	500	Oct. 14-18	Bull*	E-M-500-O1-R	A							
			E-F-444-O3-R	B				Bull*	E-M-500-O2-R	A				Bull*	E-M-500-O2-R	A							
private land only	Nov. 15-19	Either	E-E-444-O4-R	A	500	500	Oct. 21-29	Cow	E-F-500-O2-R	B	500	500	Oct. 21-29	Cow	E-F-500-O2-R	B							
			E-E-444-O4-R	A				Bull*	E-M-500-O3-R	A				Bull*	E-M-500-O3-R	A							
private land only	Nov. 15-19	Cow	E-F-444-O4-R	B	500	500	Nov. 4-12	Cow	E-F-500-O3-R	B	500	500	Nov. 4-12	Cow	E-F-500-O3-R	B							
			E-F-444-O4-R	B				Bull*	E-M-500-O4-R	A				Bull*	E-M-500-O4-R	A							
44, 45, 47, 444	Oct. 14-18	Either*	E-E-044-P1-R	A	500	500	Nov. 15-19	Bull*	E-M-500-O4-R	A	500	500	Nov. 15-19	Bull*	E-M-500-O4-R	A							
			E-E-044-P1-R	A				Cow	E-F-500-O4-R	B				Cow	E-F-500-O4-R	B							
private land only	Aug. 15-Jan. 15	Late	Cow*	E-F-444-P5-R	B	*500 private land only						521	521	Oct. 21-29	Cow*	E-F-521-S3-R	B						
			Cow*	E-F-444-P5-R	B	*521 S of W Muddy Creek, W of Paonia Reservoir																	
private land only	Sept. 1-Jan. 31	Late	Cow	E-F-500-P5-R	B	500	500	Sept. 1-Jan. 31	Cow	E-F-500-P5-R	B	500	500	Sept. 1-Jan. 31	Cow	E-F-500-P5-R	B						
			Cow	E-F-500-P5-R	B				*63 in Delta County only; *521 S of Colo. 133, W of Somerset.														
private land only	Dec. 30-Jan. 7	Late	Cow	E-F-500-L1-R	B	Seasonal road closures will occur on USFS roads in some areas of this unit after Jan. 1. Check the USFS website for closure details: www.fs.usda.gov/goto/r2/huntfnfs-co						521	521	Dec. 1-Jan. 31	Late	Cow	E-F-053-P5-R	B					
			Cow	E-F-500-L1-R	B																		

ELK

Do your part to protect big-game habitat

Invasive species are plants and animals that are not native to Colorado and are capable of causing severe environmental and economic harm. For example, a Montana study showed that dense populations of spotted knapweed reduced available winter forage for elk by 50-90 percent. Elk use increased almost four times after the plant infestations were controlled. Equipment and vehicles can accidentally transport harmful invasive species into and around Colorado. Follow these few simple steps to protect big-game habitat and stop the spread of harmful invasive species!

- » **COME CLEAN:** Before leaving home, inspect your vehicles and belongings. Remove plants, seeds, insects, animals and mud from vehicles and equipment.
- » **USE WEED-FREE HAY:** Use weed-free hay when horseback riding or using hay for other purposes.
- » **USE LOCAL FIREWOOD:** Invasive forest pests are transported in firewood and wood products. Buy firewood near where you intend to burn it. Don't transport firewood into Colorado from out of state. Burn all firewood before leaving the campsite.
- » **LEAVE CLEAN:** Before leaving, inspect your vehicle and belongings. Remove plants, seeds, insects, animals and mud. Brush hunting dogs and other pets before leaving.
- » **CLEAN, DRAIN, DRY WATERCRAFT:** Watercraft, including motors and trailers, should be clean, fully drained and allowed time to completely dry in between each use.



RIFLE —
LIMITED LICENSES (DRAW)

UNIT	VALID UNITS	DATES	SEX	HUNT CODE	LIST
551	551	Oct. 14-18	Bull	E-M-551-O1-R	A
			Cow	E-F-551-O1-R	A
		Oct. 21-29	Cow	E-F-551-O2-R	A
			Cow*	E-F-551-O3-R	A
		Nov. 4-12	Cow*	E-F-551-O3-R	A
561	561	Nov. 15-19	Either	E-E-551-O4-R	A
			Cow*	E-F-551-O4-R	A
		Oct. 14-18	Bull	E-M-561-O1-R	A
			Cow	E-F-561-O1-R	A
		Oct. 21-29	Bull	E-M-561-O2-R	A
Cow	E-F-561-O2-R		A		
681	681	Nov. 4-12	Bull	E-M-561-O3-R	A
			Cow	E-F-561-O3-R	A
		Nov. 15-19	Bull*	E-M-561-O4-R	A
			Cow*	E-F-561-O4-R	A
581	see unit 59				
591	591• Fort Carson	Oct. 1-Jan. 31 Late	Cow	E-F-591-L1-R	A
681	68, 681	Oct. 14-18	Bull*	E-M-068-O1-R	A
			Bull*	E-M-068-O4-R	A
		Oct. 21-29	Cow*	E-F-681-O2-R	A
			Cow*	E-F-681-O3-R	A
		Nov. 15-19	Cow*	E-F-681-O4-R	A
		Dec. 1-31 Late	Cow	E-F-681-L1-R	A
691	see unit 86				

UNIT	VALID UNITS	DATES	SEX	HUNT CODE	LIST	
711	71, 72, 73, 711	Oct. 14-18	Either*	E-E-071-O1-R	A	
			Either*	E-E-071-O4-R	A	
		Oct. 21-29	Cow	E-F-711-O2-R	A	
			Cow	E-F-711-O3-R	A	
		Nov. 4-12	Cow	E-F-711-O3-R	A	
			Cow	E-F-711-O4-R	A	
		71, 72, 73, 711 private land only	Oct. 14-18	Either*	E-E-071-P1-R	A
				Either	E-E-071-P4-R	A
		72, 711• private land only	Sept. 1-30 Early	Cow*	E-F-072-P5-R	B
NEW! •711 S and W of Dolores River, within Dolores County.						
741	74, 741	Oct. 14-18	Either*	E-E-074-O1-R	A	
			Bull*	E-M-074-O4-R	A	
		Oct. 21-29	Either*	E-E-741-O2-R	A	
			Either*	E-E-741-O3-R	A	
		Nov. 15-19	Either*	E-E-741-O4-R	A	
74, 741 private land only	Oct. 14-18	Either	E-E-074-P1-R	A		
		Either*	E-E-074-P4-R	A		
		Sept. 1-Jan. 15 Late	Cow*	E-F-741-P5-R	B	
751	75, 751	Oct. 14-18	Either*	E-E-075-O1-R	A	
			Cow	E-F-075-O2-R	A	
		Oct. 21-29	Cow	E-F-075-O3-R	A	
			Bull*	E-M-075-O4-R	A	
		Nov. 15-19	Cow	E-F-075-O4-R	A	
75, 751 private land only	Nov. 15-19	Either	E-E-075-P4-R	A		
		Dec. 1-Jan. 15 Late	Cow*	E-F-751-P5-R	B	
•751 S of U.S. 160.						

UNIT	VALID UNITS	DATES	SEX	HUNT CODE	LIST	
771	see unit 77					
851	85, 140, 851 except Bosque del Oso SWA	Oct. 14-18	Either*	E-E-085-O1-R	A	
			Cow	E-F-085-O2-R	B	
		Oct. 21-29	Cow	E-F-085-O3-R	B	
			Cow	E-F-085-O4-R	B	
		Nov. 4-12	Either*	E-E-085-O4-R	A	
			Cow*	E-F-085-O4-R	B	
		851 Bosque del Oso SWA — youth only	Oct. 21-29	Either	E-E-851-K2-R	A
				Either	E-E-851-K3-R	A
		851 Bosque del Oso SWA only	Oct. 14-18	Bull +	E-M-851-O1-R	A
				Bull +	E-M-851-O2-R	A
85, 140, 851 private land only	Oct. 14-Nov. 30 Late	Bull +	E-M-851-O3-R	A		
		Cow	E-F-851-O3-R	B		
85, 140, 851 except Bosque del Oso SWA	Oct. 14-18	Either*	E-E-085-P1-R	A		
		Cow	E-F-085-P5-R	B		
85, 140, 851 except Bosque del Oso SWA	Dec. 1-31 Late	Cow	E-F-085-P6-R	B		
		Jan. 1-31 Late	Cow*	E-F-085-L1-R	B	
851 Bosque del Oso SWA only	Nov. 25-Dec. 3 Late	Cow	E-F-851-L1-R	B		
		Dec. 9-17 Late	Cow	E-F-851-L2-R	B	
		Dec. 23-31 Late	Cow	E-F-851-L3-R	B	
861	see unit 86					

PRESERVE. CONSERVE. ENJOY.

LEAVE NO TRACE

Hunting is a great American pastime that helped shape many of our first public lands. **THE LEAVE NO TRACE PRINCIPLES** tell how to minimize your impact while hunting:

- 1. PLAN AHEAD AND PREPARE...** get permission to hunt private land, respect road closures, leave gates as found.
- 2. TRAVEL AND CAMP ON DURABLE SURFACES...** good campsites are found, not made.
- 3. DISPOSE OF WASTE PROPERLY...** pack it in, pack it out.
- 4. LEAVE WHAT YOU FIND...** sight-in firearms away from hunting areas, do not use signs for target practice.
- 5. MINIMIZE CAMPFIRE IMPACTS...** use an established fire ring or fire pan, and don't put trash in the fire pit.
- 6. RESPECT WILDLIFE...** never feed wild animals, store your camp food and trash securely.
- 7. BE CONSIDERATE TO OTHER VISITORS...** be aware of the direction you shoot and be courteous to others you see.

The Center respects the tradition of hunting on public lands, expects hunters to abide by state game and hunting laws, and encourages hunters to adhere to the Leave No Trace ethic.



This copyrighted information was reprinted under partnership with the Leave No Trace Center for Outdoor Ethics. For more information visit: www.LNT.org



PRONGHORN

ARCHERY, MUZZLELOADER, RIFLE

Archery buck and doe pronghorn licenses are available by drawing and over the counter. All muzzleloading and rifle pronghorn licenses are limited, available through the draw only.



Pronghorn buck © Wayne Lewis, CPW

NEED TO KNOW

» **NEW! RIFLE DOE SEASON IN UNITS 110, 111, 118, 119, 123 & 124 EXTENDED...** Healthy pronghorn populations in the area have allowed the Dec. rifle season for pronghorn does to be extended from 9 days to the entire month of Dec. (Dec. 1–31) in GMUs 110, 111, 118, 119, 123 and 124. See page 52.

» **NEW! PRIVATE-LAND-ONLY RIFLE HUNTS ADDED...** Private-land-only hunts have been added to GMU 135 for bucks and does (Oct. 7–13), and to GMU 951 for does (Nov. 1–Dec. 31). See the hunt table on page 52.

» **ARCHERY.** Only legal hand-held bows are allowed in archery season. See page 16.

» **MUZZLELOADING.** Only legal muzzleloading rifles and smoothbore muskets are allowed in muzzleloading season. See page 16.

TABLE SYMBOLS

» **AN ASTERISK (*)** in the “Sex” column indicates units that had licenses remaining after last year’s drawing. **NOTE THAT SEVERAL OF THESE HUNTS DO REQUIRE PREFERENCE POINTS**, as some successful applicants return licenses, making them available as leftovers.

DEFINITIONS

» **SPECIES IDENTIFICATION.** See page 13.

» **BUCK:** A male animal with horns at least 5 inches long from skull to tip, excluding a prong or point between the base and tip. Bucks have a black cheek patch.

» **DOE:** A female has horns that are less than 5 inches and no black cheek patch. Young bucks do have a black cheek patch; those with horns less than 5 inches long are also in this category. Fawns of either sex are considered does.

» **EITHER SEX:** A legal buck or doe.

PREFERENCE POINTS

To apply for a point, enter **A-P-999-99-P** as your first-choice hunt code on your application.

You can gain a preference point as a first choice on your application to use another year. You can use your second through fourth choices on the same application to apply for a license. Submit only one application per species, per year.

You must pay the full license cost, even for a point. If you apply for a point only, your money, minus the \$3 service fee and \$10 Habitat Stamp fee, will be refunded.

Hunters may also be charged \$40 (\$30 for resident applicants) if you don’t meet the criteria for a free preference point.

For more, see “How Preference Points Work” on page 12.

PRONGHORN SEASON DATES

» Archery.....Aug. 15–Sept. 20*

» Muzzleloader.....Sept. 21–29

» Rifle.....Oct. 7–13*

(check hunt code tables for early and late rifle season dates for certain hunts, pages 51–52)

*unless otherwise noted in the brochure tables

» **ATTENTION HUNTERS! UNITS WITH MOSTLY PRIVATE LAND** can be found in many pronghorn hunting areas. Landowner permission is advisable before applying for the following units, as most land is private in:
9, 104, 110, 112, 116, 120, 128, 129, 130, 132, 136, 137 and 214.

HOW TO GET MORE THAN ONE PRONGHORN LICENSE

ATTENTION: You may submit **ONLY ONE** application per species each year. Additional licenses for the same species must be obtained as leftovers, over-the-counter or special licenses issued by CPW. Hunt tables on the following pages show whether each pronghorn license is List A, B or C.

HOW TO GET THEM:

LIST A AND B: You may purchase **ONE** through the draw, or **ONE** or **BOTH** as leftover licenses, at license agents, CPW locations or online while supplies last.

LIST C: These are issued by CPW locations when available, unless otherwise noted above.

GET 1 LICENSE (List A)

A

» Check the hunt tables for List A licenses

Available at CPW locations, online or by phone

» Over-the-counter archery licenses (See map, page 49)

GET UP TO 2 (List B)

A+B OR B+B

» Private-land-only licenses

» Doe licenses for units: 106, 107, 109, 110, 111, 112, 113, 114, 115, 116, 117, 118, 119, 120, 121, 122, 123, 124, 125, 126, 127, 128, 129, 130, 132, 133, 134, 135, 136, 137, 138, 139, 140, 141, 142, 143, 144, 145, 146 or 147 — *Ranching for Wildlife properties within these units are excluded*

GET ANY NUMBER (List C) in addition to any List A or B licenses

A+B+C+C... / B+B+C+C...

- » CPW auction or raffle licenses
- » Game-damage, special-population-management or disease-management licenses
- » Youth outreach licenses
- » Ranching for Wildlife licenses reserved for youths or hunters with mobility impairments
- » One TIPs reward program license per year

PRONGHORN

GIVE YOURSELF A HUG.

Hunters and anglers like you contribute as much to Colorado’s economy as the skiing industry. Heck, give yourself a pat on the back, too.

HUG A HUNTER.com

OVER-THE-COUNTER LICENSES — PRONGHORN — ARCHERY

ATTENTION HUNTERS IN GMUS 8, 19, 20, 29, 38 & 191: Areas in these units were affected by the 2013 floods, including damage to motorized access routes. Find road and trail closure updates at www.fs.usda.gov/goto/arp/hunting.

Licenses are unlimited in number and available over the counter, on sale at 9 a.m. July 25.

These ARE NOT available through the draw.

DATES:

Aug. 15–Sept. 20

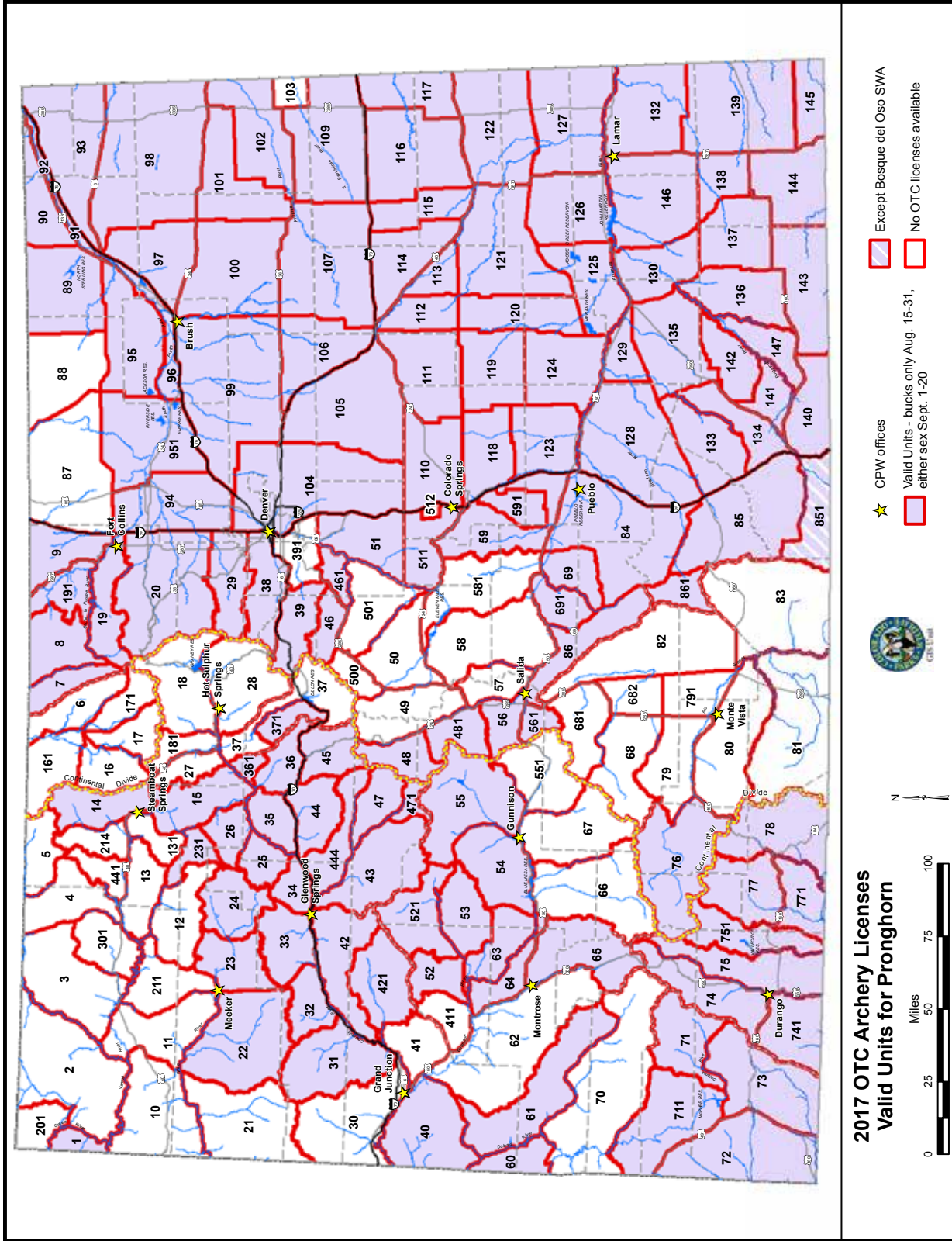
These are either-sex licenses. Hunting is for bucks only from Aug. 15–31, if you do not harvest a buck during that time, you can hunt either sex from Sept. 1–20.

LIST: A

METHOD: Only legal hand-held bows are allowed in archery season.

VALID UNITS:

- 1, 7, 8, 9, 14, 15, 19, 20, 22, 23, 24, 25, 26, 29, 31, 32, 33, 34, 35, 36, 38, 39, 40, 42, 43, 44, 45, 46, 47, 48, 51, 52, 53, 54, 55, 56, 59, 60, 61, 63, 64, 65, 69, 71, 72, 73, 74, 75, 76, 77, 78, 84, 85, 86, 89, 90, 91, 92, 93, 94, 95, 96, 97, 98, 99, 100, 101, 102, 104, 105, 106, 107, 109, 110, 111, 112, 113, 114, 115, 116, 117, 118, 119, 120, 121, 122, 123, 124, 125, 126, 127, 128, 129, 130, 132, 133, 134, 135, 136, 137, 138, 139, 140, 141, 142, 143, 144, 145, 146, 147, 191, 231, 361, 371, 421, 444, 461, 471, 481, 511, 521, 561, 591, 691, 711, 741, 751, 771, 851 except on Bosque del Oso, 861, 951



These map boundaries are only approximate. Maps are provided as an aid for purchasing the correct license for a unit. They are NOT to be used in the field as an indicator of unit boundaries. See the unit descriptions on pages 61–64 for specific hunting boundaries.

RIFLE — LIMITED LICENSES (DRAW)

UNIT	VALID UNITS	DATES	SEX	HUNT CODE	LIST	UNIT	VALID UNITS	DATES	SEX	HUNT CODE	LIST	UNIT	VALID UNITS	DATES	SEX	HUNT CODE	LIST				
106 Plains	106	Oct. 7-13	Buck Doe*	A-M-106-O1-R A-F-106-O1-R	A B	129 Plains	129 private land only	Oct. 7-13	Buck Doe*	A-M-129-P1-R A-F-129-P1-R	B B	140	140, 147	Oct. 7-13	Buck* Doe*	A-M-140-O1-R A-F-140-O1-R	A B				
107 Plains	107	Oct. 7-13	Buck Doe	A-M-107-O1-R A-F-107-O1-R	A B	129 Plains	128*, 129, 133, 134, 135, 140, 141, 147 private land only	Dec. 1-5 Late	Doe*	A-F-128-P5-R	B	140	128*, 129, 133, 134, 135, 140, 141, 147 private land only	Dec. 1-5 Late	Doe*	A-F-128-P5-R	B				
109 Plains	109	Oct. 7-13	Buck Doe	A-M-109-O1-R A-F-109-O1-R	A B		*128 Landowner permission is advisable before applying. Most land is private.	130, 146	Oct. 7-13	Buck Doe	A-M-130-O1-R A-F-130-O1-R		A B	141 private land only	Oct. 7-13	Buck Doe*	A-M-141-P1-R A-F-141-P1-R	B B			
110 Plains	110	Oct. 7-13	Buck Doe	A-M-110-O1-R A-F-110-O1-R	A B				130 Plains	130, 146 private land only	Oct. 7-13		Buck* Doe*		A-M-130-P1-R A-F-130-P1-R	A B	133, 134, 135, 140, 141, 147 private land only	Dec. 1-5 Late	Doe*	A-F-128-P5-R	B
111 Plains	111	Oct. 7-13	Buck Doe	A-M-111-O1-R A-F-111-O1-R	A B					130, 146 private land only	Dec. 1-31 Late		Doe*		A-F-130-P5-R	B		*128 Landowner permission is advisable before applying. Most land is private.	141 private land only	Dec. 1-5 Late	Doe*
112 Plains	112, 113, 114, 115	Oct. 7-13 Dec. 2-10 Late	Buck* Doe*	A-M-112-O1-R A-F-112-O1-R	A B	131 private land only	Oct. 7-13	Buck Doe	A-M-131-P1-R A-F-131-P1-R	B B	142 Plains	142	Oct. 7-13	Buck Doe	A-M-142-O1-R A-F-142-O1-R	A B					
113 Plains	see unit 112					132, 139, 145	Oct. 7-13	Buck* Doe*	A-M-132-O1-R A-F-132-O1-R	A B	143 Plains	see unit 136									
114 Plains	see unit 112					132, 139, 145 private land only	Dec. 1-31 Late	Doe*	A-F-132-P5-R	B	144 Plains	see unit 137									
115 Plains	see unit 112					133	Oct. 7-13	Buck Doe	A-M-133-O1-R A-F-133-O1-R	A B	145 Plains	see unit 132									
116 Plains	116*, 117*, 122*, 127*	Oct. 7-13 Dec. 1-31 Late	Buck* Doe*	A-M-116-O1-R A-F-116-O1-R	A B	133 Plains	128*, 129, 133, 134, 135, 140, 141, 147 private land only	Dec. 1-5 Late	Doe*	A-F-128-P5-R	B	146 Plains	see unit 130								
117 Plains	see unit 116						*116, 117, 122 and 127 Landowner permission is advisable before applying. Most land is private.	*128 Landowner permission is advisable before applying. Most land is private.				147 Plains	see unit 140								
														161	161	Oct. 7-13	Buck* Doe	A-M-161-O1-R A-F-161-O1-R	A A		
118 Plains	118	Oct. 7-13	Buck* Doe*	A-M-118-O1-R A-F-118-O1-R	A B		134	Oct. 7-13	Buck Doe*	A-M-134-O1-R A-F-134-O1-R	A B	171	see unit 16								
119 Plains	110, 111, 118, 119, 123, 124	NEW! Dec. 1-31 Late	Doe*	A-F-110-L1-R	B	134 Plains	128*, 129, 133, 134, 135, 140, 141, 147 private land only	Dec. 1-5 Late	Doe*	A-F-128-P5-R	B	181	see unit 18								
	119	Oct. 7-13	Buck Doe	A-M-119-O1-R A-F-119-O1-R	A B		*128 Landowner permission is advisable before applying. Most land is private.	135	Oct. 7-13	Buck Doe	A-M-135-O1-R A-F-135-O1-R	A B	191	see unit 9							
120 Plains	120, 121, 125, 126	Oct. 7-13 Dec. 2-10 Late	Buck* Doe*	A-M-120-O1-R A-F-120-O1-R	A B	NEW! 135 private land only			Oct. 7-13	Buck Doe	A-M-135-P1-R A-F-135-P1-R	B B	201	2, 201 201	Oct. 7-13	Buck Doe*	A-M-201-O1-R A-F-201-O1-R	A A			
	121 Plains	see unit 120				123 Plains	128*, 129, 133, 134, 135, 140, 141, 147 private land only	Dec. 1-5 Late	Doe*	A-F-128-P5-R	B	211	see unit 12								
122 Plains	see unit 116						*128 Landowner permission is advisable before applying. Most land is private.	136, 143	Oct. 7-13	Buck* Doe	A-M-136-O1-R A-F-136-O1-R	A B	214	214*, 441	Oct. 7-13	Buck* Doe	A-M-214-O1-R A-F-214-O1-R	A A			
123 Plains	123	Oct. 7-13	Buck* Doe*	A-M-123-O1-R A-F-123-O1-R	A B	136, 143 private land only			Oct. 7-13	Buck* Doe*	A-M-136-P1-R A-F-136-P1-R	B B		214 private land only	214*, 441	Sept. 30-Oct. 15	Buck Doe	A-M-214-P5-R A-F-214-P5-R	B B		
124 Plains	110, 111, 118, 119, 123, 124	NEW! Dec. 1-31 Late	Doe*	A-F-110-L1-R	B	136 Plains	137, 138, 144	Oct. 7-13	Buck* Doe	A-M-137-O1-R A-F-137-O1-R	A B	*214 Landowner permission is advisable before applying. Most land is private.	68, 681*, 682	Oct. 7-13	Buck	A-M-068-O1-R	A				
	124	Oct. 7-13	Buck Doe*	A-M-124-O1-R A-F-124-O1-R	A B		137, 138, 144 private land only	Oct. 7-13	Buck* Doe*	A-M-137-P1-R A-F-137-P1-R	B B			681	82, 681*	Oct. 7-13	Buck* Doe	A-M-082-O1-R A-F-082-O1-R	A A		
125 Plains	see unit 120					136, 143	Dec. 1-31 Late	Doe*	A-F-136-L1-R	B	82, 681* private land only	82, 681*	Sept. 13-27 Early	Doe	A-F-082-P5-R	B					
126 Plains	see unit 120					137, 138, 144	Oct. 7-13	Buck* Doe	A-M-137-O1-R A-F-137-O1-R	A B	*681 is huntable only E of CR 46AA and E of divide between Saguache Creek and Kerber Creek drainages.	682	see unit 68								
127 Plains	see unit 116					137, 138, 144 private land only	Oct. 7-13	Buck* Doe*	A-M-137-P1-R A-F-137-P1-R	B B			691	see unit 69							
128 Plains	128*	Oct. 7-13	Buck Doe	A-M-128-O1-R A-F-128-O1-R	A B	137 Plains	137, 138, 144 private land only	Dec. 1-31 Late	Doe*	A-F-137-L1-R	B	791	see unit 79								
	128*, 129, 133, 134, 135, 140, 141, 147 private land only	Dec. 1-5 Late	Doe*	A-F-128-P5-R	B		138 Plains	see unit 137				861	see unit 69								
128 Plains	*128 Landowner permission is advisable before applying. Most land is private.					139 Plains	see unit 132				951	951	Oct. 7-13	Buck Doe	A-M-951-O1-R A-F-951-O1-R	A A					
											951 private land only	951	Nov. 1-Dec. 31	Doe	A-F-951-P5-R	B					

PRONGHORN



MOOSE

ARCHERY, MUZZLELOADER, RIFLE

DON'T FORGET: You can exchange your moose license for a different method of take. Take your tag to a CPW location before Sept. 9 to exchange it to hunt in a different season.



Moose © Amy Bulger, CPW



NEED TO KNOW

» **NEW! GMU 161 OPEN FOR HUNTERS WITH UNFILLED 2016 LICENSES...**

Some, or all, of the 2017 moose license quota may be used by 2016 hunters who want to hunt in 2017. The portion of the 2017 quota available to these hunters will be determined at the Parks and Wildlife Commission meeting in May 2017. Check the website for updates: cpw.state.co.us. See the hunt tables on pages 54–55.

» **BRAINARD LAKE RESTRICTIONS.**

There are boundaries in place for hunting near Brainard Lake. **Unit 20 and 29 moose hunters:** weekday construction closures are planned for the Brainard Lake Road starting Oct. 2016. See the tables for details.

» **UNITS 1, 20, 29, 38, 39, 46, 201, 500 & 501** have low density moose populations and some moose habitat occurs on private land. Be sure to get landowner permission before hunting on private land.

» **EXPERIMENTAL HUNTS OPEN.** Units 48, 55, 56, 65, 68, 74, 75, 79, 481, 551, 561 and 681 have low density moose populations and are subject to modifications in coming years. Currently, there is very little harvest history for these hunts and any CPW guidance will be limited.

» **NONRESIDENTS** must apply by paper application.

» **THE LIFETIME BAG LIMIT** for antlered moose is one. All licenses available by draw. If you've harvested a bull, you may not apply for an either-sex license.



DEFINITIONS

» **SPECIES IDENTIFICATION PAGE.**

See page 13.

» **BULL (ANTLERED):** A male animal with antlers at least 5 inches long.

» **COW (ANTLERLESS):** A female with no antlers. "Antlerless" also means a young male with antlers less than 5 inches long.



PREFERENCE POINTS

To apply for a point, enter **M-P-999-99-P** as your first-choice hunt code on your application.

You can gain a preference point as a first choice on your application to use another year. You can use your second choice on the same application to apply for a license.

You must pay the full license cost, even for a point. If you apply for a point only, your money, minus the \$3 application fee and \$10 Habitat Stamp fee, will be refunded.

See "How Preference Points Work" on page 12.

MOOSE SEASON DATES

- » Archery.....Sept. 9–24
- » Muzzleloader.....Sept. 9–17
- » Rifle.....Oct. 1–14

HOW TO GET MORE THAN ONE MOOSE LICENSE

GET 1 LICENSE

(List A)

A

- » All moose licenses are List A

GET UP TO 2

(List B)

A+B OR B+B

- » There are no List B licenses available for moose

GET ANY NUMBER (List C)

in addition to any List A or B licenses

A+C+C+C+C...

- » CPW auction or raffle licenses
- » Game-damage, special-population-management or disease-management licenses
- » Replacement licenses for animals that test positive for CWD
- » Youth outreach licenses
- » Ranching for Wildlife licenses reserved for youths or hunters with mobility impairments
- » One TIPs reward program license a year

HOW TO GET THEM:

LIST A: You may purchase **ONE** through the draw

LIST C: Issued by CPW locations when available

ATTENTION: You may submit **ONLY ONE** application per species each year. Additional licenses for the same species must be obtained as leftovers, over-the-counter or special licenses issued by CPW.

RANCHING FOR WILDLIFE (DRAW)

COLORADO RESIDENTS ONLY

Read ranch rules at cpw.state.co.us/RFW before applying.

RANCH	DATES	SEX	HUNT CODE	LIST
SILVER SPUR RANCH 6, 16, 161, 171	Sept. 16–25	Either	M-E-006-W1-R	A
		Cow	M-F-006-W1-R	A



MANDATORY MOOSE INSPECTIONS



1. ALL MOOSE LICENSE HOLDERS must complete and return a harvest questionnaire provided by CPW within 30 days after their hunting season ends.

Anyone who does not complete and return it, including those who were unsuccessful or did not hunt, will not be eligible for a future moose license or point.

2. ALL MOOSE MUST BE SUBMITTED IN PERSON FOR INSPECTION within five working days of harvest. A mandatory report will be completed during inspection.

Hunters must submit the head of antlerless moose or head of antlered moose with antlers attached to a CPW office during normal business hours.

3. TOOTH EXTRACTION IS MANDATORY. An incisor will be extracted and retained to determine age. Heads must be unfrozen for inspection.

4. VOLUNTARY CWD TESTING. During inspection, hunters may choose to have their moose tested for chronic wasting disease. Testing cost is \$25.

MOOSE LICENSE DRAWS USE

WEIGHTED PREFERENCE POINTS

There are three species of big-game animals that use the weighted preference point system to award licenses in Colorado: moose, Rocky Mountain bighorn sheep and mountain goat.

Weighted preference increases your probability of drawing and applies to both bull and cow licenses. Here's how it works:

Hunters can only accumulate up to three points for moose. If you have three preference points and you fail to draw a first-choice license, you will receive weighted preference.

Weighted preference is calculated by converting your application number into a different, random application number, then dividing that new application number by the number of weighted points you have, plus one. Individuals with three preference points and no weighted preference will have their application number divided by one.

This generates another new application number. Applications are sorted by this new number from lowest to highest, and low numbers for each hunt code are awarded licenses.



BEAR

ARCHERY, MUZZLELOADER, RIFLE



Black bear © Joe Maskasky, CPW

ATTENTION HUNTERS!
MOST LAND IS PRIVATE IN UNITS EAST OF I-25. LANDOWNER PERMISSION IS ADVISABLE BEFORE APPLYING FOR HUNTS IN THESE UNITS.

NEED TO KNOW

» **NEW! LICENSES IN GMUs 21, 22, 30, 31, 32, 41, 42, 52, 53, 63, 411, 421 & 521 NOW LIST B INSTEAD OF LIST A...** Hunters can have up to two bear licenses for the 2017 season in these units.

» **INSIDE DENS.** Hunting, harvesting or harassing bears inside their dens is prohibited.

» **CUBS.** Black bears accompanied by one or more cubs cannot be killed. Cubs (bears younger than one year old) cannot be killed.

TABLE SYMBOLS

» **AN ASTERISK (*)** in the "Sex" column indicates units that had licenses remaining after last year's drawing. **NOTE THAT SEVERAL OF THESE HUNTS DO REQUIRE PREFERENCE POINTS**, as some successful applicants return licenses, making them available as leftovers.

WATCH ONLINE



As part of your mandatory bear harvest inspection, a CPW wildlife officer will perform a bear tooth extraction: [vimeo.com/35643251](https://www.youtube.com/watch?v=35643251)

PREFERENCE POINTS

To apply for a point, enter **B-P-999-99-P** as your first-choice hunt code on your application.

You can gain a preference point as a first choice on your application to use another year. You can use your second through fourth choices on the same application to apply for a license. Submit only one application per species, per year.

You must pay the full license cost, even for a point. If you apply for a point only, your money, minus the \$3 application fee and \$10 Habitat Stamp fee, will be refunded. Hunters may be charged \$40 (or \$30 for resident applicants) if you don't meet the criteria for a free preference point.

For more, see "How Preference Points Work" on page 12.

BEAR SEASON DATES

- » Archery (over-the-counter with caps).....Sept. 2–30
 - » Muzzleloader (over-the-counter with caps)Sept. 9–17
 - » Rifle (limited).....Sept. 2–30*
 - » Concurrent Rifle (over-the-counter with caps)Oct. 14– Nov. 19
- See "Expanded Bear Rifle Season," page 59, for specifics

*unless otherwise noted in the brochure tables

HOW TO GET MORE THAN ONE BEAR LICENSE

ATTENTION: You may submit **ONLY ONE** application per species each year. Additional licenses for the same species must be obtained as leftovers, over the counter or special licenses issued by CPW. Hunt tables on the following pages show whether each bear license is List A, B or C.

GET 1 LICENSE (List A)

A

- » Check the hunt tables for List A licenses

GET UP TO 2 (List B)

A+B OR B+B

- » Private-land-only licenses
- » Rifle licenses in units 21, 22, 30, 31, 32, 35, 36, 41, 42, 43, 44, 45, 47, 52, 53, 63, 361, 411, 421, 444, 471 or 521

GET ANY NUMBER (List C) in addition to any List A or B licenses

A+B+C+C... / B+B+C+C...

- » Over-the-counter licenses for hunt code B-E-087-U6-R
- » Game-damage, population-management or disease-management licenses
- » Ranching for Wildlife licenses held for youths or hunters with mobility impairments
- » One TIPs reward program license a year

HOW TO GET THEM:

LIST A AND B: You may purchase **ONE** through the draw, or **ONE** or **BOTH** as leftover licenses, at license agents, CPW locations or online while supplies last.

LIST C: These are issued by CPW locations when available.

OVER-THE-COUNTER WITH CAPS: Sold at license agents, CPW locations and online. After the season opens, these are only sold at CPW locations.

RANCHING FOR WILDLIFE (DRAW)

COLORADO RESIDENTS ONLY

Hunting rules differ for every ranch. All legal methods of take are permitted, except when specifically restricted. Read ranch rules at cpw.state.co.us/RFW before applying.

RANCH / UNITS	DATES	SEX	HUNT CODE	LIST
BUFFALO HORN RANCH 11, 211	Sept. 22–Oct. 6	Either	B-E-011-W1-R	A
TWIN PEAKS RANCH 85	Oct. 15–29	Either	B-E-085-W1-R	A

MANDATORY BEAR INSPECTIONS AND SEALS

Hunters must personally present bears to a CPW office (listed on the inside cover) for a free inspection, check report and sealing within five working days after the kill.

Bear heads and hides must be unfrozen when presented for inspection. Seals must be attached to the hide until tanned.

Contact the nearest CPW office or CPW officer for inspection and sealing.

At inspection, the CPW is authorized to extract and keep a premolar tooth. If the head and hide are frozen, the CPW may keep them long enough to thaw so that a tooth can be removed. Hunters can help by

making sure the jaw is propped open with a stick before rigor sets in.

Bears cannot be taken out of Colorado until hide and skull are inspected and sealed.

Having a bear hide without a seal after the five-day period is illegal, and the hide becomes state property.

To transport a bear or parts to a foreign country, you must first obtain CITES documents. Contact the U.S. Fish and Wildlife Service, 303-342-7430. Do not call the U.S. Fish and Wildlife Service about inspections or seals for bears.

RIFLE — LIMITED LICENSES (DRAW)

UNIT	VALID UNITS	DATES	SEX	HUNT CODE	LIST
201	201	Sept. 2-30	Either	B-E-201-O1-R	A
211	see unit 3				
214	see unit 4				
231	see unit 12				
301	see unit 3				
361	see unit 35				
371	see unit 37				
391	see unit 39				
411	see unit 41				
421	see unit 41				
441	see unit 4				
444	see unit 35				
461	see unit 39				
471	see unit 47				
481	see unit 48				
500	see unit 50				
501	see unit 50				
511	see unit 59				
521	see unit 41				
551	see unit 54				
561	see unit 48				
581	see unit 58				
591	see unit 59				
681	see unit 68				
682	see unit 68				
691	see unit 69				
711	see unit 71				
741	see unit 71				
751	see unit 75				
771	see unit 75				
791	see unit 68				
851	83, 85, 140, 851 except Bosque del Oso SWA	Sept. 2-30	Either	B-E-083-O1-R	A
	851 Bosque del Oso SWA only	Sept. 2-17	Either	B-E-851-O1-R	A
		Sept. 18-Oct. 4	Either	B-E-851-O2-R	A
861	see unit 86				

BEAR HUNTING TIPS

Learn more about black bears online for a successful hunt:



- > SEASONAL BEHAVIORAL CHANGES
- > HABITAT
- > FEEDING
- > IDENTIFICATION



cpw.state.co.us/thingstodo/Pages/BearHtgTips.aspx

OVER-THE-COUNTER WITH CAPS LICENSES ARCHERY, MUZZLELOADER, RIFLE



WHAT ARE OVER-THE-COUNTER LICENSES WITH CAPS AND HOW DO YOU GET ONE?

Archery, muzzleloading and some rifle bear licenses are sold over the counter with a cap on the number of licenses available. These are either-sex licenses.

These licenses are NOT available through the draw. If you apply for these hunt codes in the draw, your application will be disqualified. Note: to participate in the over-the-counter with caps rifle bear season, a hunter must also hold a deer or elk license that overlaps with that rifle bear tag by at least one day of the season. These licenses can be purchased at license agents, by phone and online through Oct. 13. Then, they are only available at CPW offices.

“With caps” means there are a preset number of these licenses available on a first-come, first-served basis starting at 9 a.m. July 25. Get them at CPW locations, license agents, via telephone at 1-800-244-5613 or online at cpw.state.co.us/bg/buyapply.

The Parks and Wildlife Commission sets the number of “with cap” licenses in May.

ARCHERY — OVER-THE-COUNTER WITH CAPS

SEASON DATES: Sept. 2-30

SEX: Either sex

▶ Do not apply in the draw for these hunts.

UNITS	HUNT CODE	LIST	UNITS	HUNT CODE	LIST
1	B-E-001-U1-A	A	43, 47, 471	B-E-047-U1-A	B
2	B-E-002-U1-A	A	*43 Hunting area boundaries: S and E of Capitol Creek and Capitol Peak; E and N of the Elk Mtns. ridgeline between Capitol Peak and Snowmass Mt.; E of Pitkin-Gunnison county lines.		
3, 11, 211, 301	B-E-003-U1-A	A	48, 49, 56, 57, 481, 561	B-E-048-U1-A	A
4, 5, 6, 14, 16, 17, 161, 171, 214, 441	B-E-004-U1-A	A	50, 500, 501	B-E-050-U1-A	A
7, 8, 9, 19, 191	B-E-007-U1-A	A	53, 63	B-E-053-U1-A	B
10	B-E-010-U1-A	A	54, 55, 551	B-E-054-U1-A	A
12, 13, 23, 24, 25, 26, 33, 131, 231	B-E-012-U1-A	A	58, 581	B-E-058-U1-A	A
15, 18, 27, 28, 37, 181, 371	B-E-015-U1-A	A	59, 511, 591	B-E-059-U1-A	A
20, 29, 38	B-E-020-U1-A	A	60, 70	B-E-060-U1-A	A
21, 22, 30, 31, 32	B-E-021-U1-A	B	61	B-E-061-U1-A	A
34	B-E-034-U1-A	A	62, 64, 65	B-E-062-U1-A	A
35, 36, 44, 45, 361, 444	B-E-035-U1-A	B	66, 67	B-E-066-U1-A	A
39, 46, 51, 391, 461	B-E-039-U1-A	A	68, 76, 79, 80, 81, 681, 682, 791	B-E-068-U1-A	A
40	B-E-040-U1-A	A	69, 84, 691	B-E-069-U1-A	A
*40 Landowner permission is advisable before applying. Most land is private.			71, 72, 73, 74, 711, 741	B-E-071-U1-A	A
41, 42, 52, 411, 421, 521	B-E-041-U1-A	B	75, 77, 78, 751, 771	B-E-075-U1-A	A
43	B-E-043-U1-A	B	82, 86, 861	B-E-082-U1-A	A
*43 Hunting area boundaries: N and W of Capitol Creek and Capitol Peak; W and S of the Elk Mtns. ridgeline between Capitol Peak and Snowmass Mt.; W of Pitkin-Gunnison county lines.			83, 85, 140, 851 except Bosque del Oso SWA	B-E-083-U1-A	A
			201	B-E-201-U1-A	A
			851 Bosque del Oso SWA only	B-E-851-U1-A	A



Need help with hunt codes?

CPW HUNT PLANNERS | 303-297-1192

COLORADO PARKS AND WILDLIFE



LAND CLOSURES AND USE RESTRICTIONS

STATEWIDE RESTRICTIONS

- Hunting is prohibited within 50 feet of centerline of federal, state or county roads or highways. Land between divided highways is closed to hunting.
- HUNTERS:** Be aware that specific restrictions apply on State Wildlife Areas and State Trust Lands leased by CPW. Before hunting on any of these properties, please consult the CPW State Recreational Lands brochure, available at CPW offices, license agents or online.
- Hunting is prohibited in Gore Creek drainage south of I-70 from Lion's Head ski lift at Vail to I-70 and U.S. 24. Hunting is prohibited north of I-70 and within a half-mile of I-70 between Vail and I-70 and U.S. 24.
- Certain counties and national wildlife refuges may have individual restrictions. Consult specific counties and refuges websites for more information.
- National parks and monuments managed by the National Park Service are closed to hunting. Check park websites for more information.
- Research your hunting area before your hunting season. CPW cannot offer refunds after the start of the season if hunting access is unavailable.

STATE TRUST LANDS (STL)

CPW participates in the State Trust Lands public access program, but not all State Trust Lands designated on maps are in the CPW program. Only STL properties in CPW's State Recreational Lands brochure may be open for wildlife recreation.



FOREST SERVICE CLOSURES

Projects on National Forest lands can impact access any time of the year. Closures of areas can change quickly and your hunting destination or access route may be affected.

Learn about closures and plan alternative routes and areas to hunt. Go to www.fs.usda.gov/goto/r2/huntfns-co.

Roads and trails were damaged by the 2013 flood in GMUs 7, 8, 19, 20 and portions of 29, 38 and 191. Motorized and foot access may still be limited. Project work could also impact these and additional GMUs on the Arapaho and Roosevelt national forests. Go to www.fs.usda.gov/goto/arp/hunting.

4UR RANCH ACCESS PERMIT (UNIT 76)...

Limited public access to USFS lands for big-game hunting is available through the 4UR ranch by permit during rifle seasons only. Hunters must possess a valid GMU 76 rifle elk or rifle deer license. Hunters are selected by random drawing. Application deadline: August 15. Group applications are allowed. Permits not issued by draw will be issued on a first request basis. For information or a permit application, call the CPW Monte Vista Office at 719-587-6900.

AIR FORCE ACADEMY (AFA)

Hunters who are successful applicants must pay an Air Force Academy access fee and receive a mandatory safety orientation. Hunting is allowed only on days, areas and by method of take authorized by the Academy. Call 719-333-3336 for more details.

- Dec. 1–31, unit 512 (specific days determined by AFA): Limited buck and doe deer licenses available by CPW drawing. See unit 512 in deer rifle section for hunt code, page 29.
- Limited cow elk licenses, unit 512. Prospective hunters must apply on base from May 1–31 for a random drawing held by AFA.
- Unit 511 hunters cannot access the unit from unit 512 (AFA) with firearms, hand-held bows or crossbows.

FORT CARSON (UNIT 591), PIÑON CANYON MANEUVER SITE (UNIT 142)

ATTENTION HUNTERS! Access policies for Fort Carson have changed. Detailed requirements are posted on the website below.

Limited licenses are available by CPW drawing. Archery either-sex and bull elk licenses for second and third seasons are sold over the counter. A CPW license does not guarantee or authorize access to Fort Carson or Piñon Canyon. Military training has priority, CPW cannot offer refunds after the start of the season if access is unavailable.

Seasons on Fort Carson may be limited to muzzleloader, shotgun or archery.

Access to Fort Carson and Piñon Canyon may be limited and subject to closures, call or check website.

In addition to CPW requirements, Fort Carson requires other permits and briefings for hunters.

Be advised that both Fort Carson and Piñon Canyon utilize an automated check-in procedure called I-Sportsman. Check the website below for more information.

Hunting regulations specific to this area are in Fort Carson Regulation 200-6. Hunting information, firearms registration form and updates are at fortcarson.isportsman.net/default.aspx.

Harvest information for deer is available for Piñon Canyon on the website.

- » Fort Carson information: 719-526-8006
- » Piñon Canyon information: 719-503-6529

GREEN RANCH, GOLDEN GATE CANYON (UNIT 38)

Limited hunting at Green Ranch is by permit and fee via a State Parks drawing in August. Hunters must have a limited license for unit 38 or an unlimited rifle bull elk license or unlimited archery license. Go to cpw.state.co.us/bg/GreenRanch or write: Golden Gate Canyon State Park, attn: Green Ranch, 92 Crawford Gulch Rd., Golden, CO 80403, 303-582-3707.

JAMES M. JOHN SWA (UNIT 140)

Access only allowed during regular rifle seasons to hunters with permits, issued by drawing. Maximum 10 hunters per season; maximum of two per group.

Apply at CPW, 600 Reservoir Rd., Pueblo, CO 81005. Phone: 719-561-5300. Application deadline: July 1. Successful applicants notified by mail. Permits issued for each season.

JUMPING COW SWA (UNIT 105)

Access by permit only for doe, pronghorn and antlerless deer and elk hunting; Woodard Unit is restricted to only doe, pronghorn and antlerless deer hunting. Access begins Monday after opening weekend.

Hunters are selected by random drawing. Applications are due the third Monday in Aug. For information/draw application, call 303-291-7227.

LONE MESA STATE PARK (UNIT 711)

Limited public hunting at Lone Mesa State Park is by permit and fee via State Parks drawing in July. Hunters must have a limited license for unit 711, an unlimited rifle bull elk license or unlimited archery license.

Contact Lone Mesa State Park, Attn: Hunting Packet Request, Box 1047, Dolores, CO 81323. Phone: 970-882-2213 Fax: 970-882-4640 Email: lone.mesa.park@state.co.us

MOUNT EVANS HIGHWAY

Hunting prohibited on Mt. Evans Summit Lake Cirque and within a half-mile of either side of the centerline of Mt. Evans Hwy. (Colo. 5) while the road is open to vehicle traffic from the intersection with Colo. 103 to the summit.

When Mt. Evans Hwy. is closed to vehicles at the intersection with Colo. 103, the hunting closure is lifted and hunting is permitted within a half-mile of the highway, with the exception of white-tailed ptarmigan hunting.

LATE-SEASON BIG-GAME COUNTS

CPW conducts big-game counts with planes and helicopters in late seasons. The counts must occur at this time and may disperse animals.

RED MOUNTAIN OPEN SPACE (UNIT 9)

Limited bull and cow elk, buck deer and late doe pronghorn hunting in portions of the second, third and fourth rifle seasons is by special access permit via a Larimer County Department of Natural Resources drawing in Feb. Applicants must submit an online application. Successful applicants must attend a mandatory orientation.

Hunters must have a valid CPW license for the unit and season; these are available through the CPW draw process.

Information is at: larimer.org/parks/red_mountain_hunting.htm

SOAPSTONE PRAIRIE NATURAL AREA (UNIT 9)

Limited late-season doe pronghorn hunting in December is by special access permit via a joint Larimer County/City of Fort Collins drawing in Feb. Successful applicants must attend a mandatory orientation. Hunters must have a valid CPW license for the unit and season; these are available through the CPW draw process.

Information is at: larimer.org/parks/red_mountain_hunting.htm or fcgov.com/naturalareas/finder/soapstone

RIDGWAY STATE PARK (UNIT 62)

Deer hunting allowed for hunters with mobility impairment in second and third rifle deer seasons. Two hunters are selected by drawing for each season. Contact the park, 28555 Hwy. 550, Ridgway, CO 81432.

Phone: 970-626-5822; or email: ridgway.park@state.co.us

SAN LUIS VALLEY DAMAGE ELK HUNT

A private-land-only elk damage hunt may be offered in units 82, 682 and 791. Contact the CPW office in Monte Vista, 719-587-6900, for details. These licenses are List B.

UNITS 682 AND 791:

- » Bull seasons: May 15–July 31 and Aug. 15–Feb. 28
 - » Cow season: Aug. 15–Feb. 28
- UNIT 82:**
- » Either-sex season: Sept. 1–Nov. 30

SHARPTAIL RIDGE SWA (UNIT 51)

Deer and elk hunting only by permit. Permits are valid for 2–3 days, starting after Labor Day weekend. A limited deer or elk license for unit 51 is required to apply.

Applications are available from CPW's Northeast Regional Office in Denver, 6060 Broadway, 303-291-7227. Maximum of two applicants per group. Application deadline is the first Monday in August. Successful applicants are notified by mail. Date, time, location of drawing is on application.

GAME MANAGEMENT UNIT DESCRIPTIONS

These units are for hunting big-game species, except bighorn sheep, mountain goat and mountain lion. Unit boundaries are subject to change. These descriptions are exact boundaries of the units. The boundaries depicted on the maps in this brochure are approximate.

1 - (MOFFAT CO.) bounded on N, E and S by the Green River; on W by UT.

2 - (MOFFAT CO.) bounded on N by WY; on E by Little Snake River; on S by Yampa River; on W by Green River, CRs 34 & 10, Colo. 318 and CR 10N (Irish Canyon Road).

3 - (MOFFAT CO.) bounded on N by WY; on E by Colo. 13/789, CRs 108, 3, 158, 5 and 17; on S by Yampa River, U.S. 40 and Colo. 318; on W by Little Snake River.

4 - (MOFFAT & ROUTT COS.) bounded on N by WY; on E by Moffat CR 1, Routt CR 82, USFS 150 and Elkhead Creek; on S by U.S. 40; on W by Colo. 13/789.

5 - (MOFFAT & ROUTT COS.) bounded on N by WY; on E by Continental Divide; on S by Little Snake-Elk River divide and USFS 42; on W by USFS 150, Routt CR 82 and Moffat CR 1.

6 - (JACKSON CO.) bounded on N by WY; on E by Jackson-Larimer Co. line; on S by Colo. 14; on W by Colo. 125 from Colo. 14 to WY.

7 - (LARIMER CO.) bounded on N by WY; on E by CR 103 (Laramie River Road); on S by Colo. 14; on W by Larimer-Jackson county line.

8 - (LARIMER CO.) bounded on N by WY; on E by CRs 59, 80C (Cherokee Park Road), 179 (Prairie Divide Road), 74E (Red Feather Lakes Road), 68C (Boy Scout Ranch Road) and 69 (Manhattan Road); on S by Colo. 14; on W by CR 103 (Laramie River Road).

9 - (LARIMER & WELD COS.) bounded on N by WY; on E by I-25; on S by Colo. 14; on W by U.S. 287.

10 - (MOFFAT & RIO BLANCO COS.) bounded on N by Green and Yampa rivers; on E by Twelvemile Gulch Road, U.S. 40 to mile marker 38.3 to Elk Springs Ridge to Drill Hole, Winter Valley Gulch, Coal Creek and Wolf Creek; on S by White River; on W by UT.

11 - (MOFFAT & RIO BLANCO COS.) bounded on N by Colo. 318 and U.S. 40; on E by Deception Creek-Strawberry Creek Road; on S by White River; on W by Wolf Creek, Coal Creek, Winter Valley Gulch to Drill Hole to Elk Springs Ridge to mile marker 38.3 on U.S. 40, Twelvemile Gulch Road, Yampa River and Little Snake River.

12 - (MOFFAT, ROUTT, RIO BLANCO & GARFIELD COS.) bounded on N by Colo. 317, Routt CRs 29 & 55, Rio Blanco CRs 10 & 8; on E by Williams Fork-Yampa River divide; on S by Williams Fork-White River divide, USFS Road 250, Rio Blanco CRs 48, 15 & 30; on W by Colo. 13/789.

13 - (MOFFAT & ROUTT COS.) bounded on N by U.S. 40; on E by Routt CR 179, Trout Creek, Fish Creek; on S by Routt CR 29 and Colo. 317; on W by Colo. 13/789.

14 - (ROUTT & GRAND COS.) bounded on N by Little Snake-Elk River divide; on E by the Continental Divide; on S by U.S. 40; on W by U.S. 40 and Routt CR 129.

15 - (ROUTT, GRAND & EAGLE COS.) bounded on N by U.S. 40; on E by Muddy Creek-Yampa River divide (Gore Range Divide) and Canyon Creek; on S by Colorado River; on W by Colo. 131.

NEW BOUNDARY CHANGE! 16 - (JACKSON CO.) bounded on N by Lone Pine Creek, CRs 16 & 12W; on E by Colo. 14; on S by US 40; on W by Continental Divide.

ABBREVIATIONS:

U.S.	U.S. highway
COLO.	Colorado highway
CO. / COS.	County / Counties
CR	County road
RES.	Reservoir
N/NW/NE	north, northwest, northeast
S/SW/SE	south, southwest, southeast
E	east
W	west
CPW	Colorado Parks and Wildlife
NF	National Forest
USFS / FS	U.S. Forest Service/Forest Service
BLM	Bureau of Land Management
RMNP	Rocky Mountain National Park
KS	Kansas
NE	Nebraska
NM	New Mexico
OK	Oklahoma
UT	Utah
WY	Wyoming

17 - (JACKSON CO.) bounded on N and E by Colo. 125; on S by Continental Divide (Jackson-Grand county line); on W and N by Colo. 14.

18 - (GRAND CO.) bounded on N and E by Continental Divide; on S by Arapaho Creek, Lake Granby and Colorado River; on W by the main fork of Troublesome Creek and Poison Creek.

19 - (LARIMER CO.) bounded on N by Colo. 14 (Poudre Canyon Road); on E by I-25; on S by Harmony Road, CRs 19, 38E, 27 & 44H (Buckhorn Road), Elk Creek-Pennock Creek divide and RMNP boundary; on W by Larimer-Jackson county line.

20 - (LARIMER & BOULDER COS.) bounded on N by Larimer CRs 44H (Buckhorn Road), 27, 38E, 19 and Harmony Road; on E by I-25; on S by Colo. 52, U.S. 287, Boulder CR 34 (Niwot/Neva roads), U.S. 36, Boulder CRs 94, 81, 106, 95 (Lefthand Canyon Drive), 102 (Brainard Lake Road) and ridge line from Brainard Lake W to Pawnee Peak; on W by Continental Divide, RMNP boundary and Pennock Creek-Elk Creek divide.

21 - (RIO BLANCO & GARFIELD COS.) bounded on N by the White River; on E by Monument Gulch, Colo. 64, Monument Gulch Road, Rio Blanco CRs 103 and 26; on S by Douglas Creek-Roan Creek divide, the Douglas Creek-Salt Creeks divide, the Evacuation Creek-Salt Creeks divide and the Bitter Creek-West Salt Creek divide; on W by UT.

22 - (RIO BLANCO & GARFIELD COS.) bounded on N by White River; on E by Colo. 13/789; on S by White River-Colorado River divide; on W by Rio Blanco CRs 26, 103, Monument Gulch Road, Colo. 64 and Monument Gulch.

23 - (RIO BLANCO & GARFIELD COS.) bounded on N by Rio Blanco CRs 30, 15 & 48, USFS Road 250; on E by USFS Road 250, Rio Blanco CRs 8 and 17 and USFS Primary Forest Road 245 (Buford-Newcastle Road); on S by White River-Colorado River divide; on W by Colo. 13/789.

24 - (RIO BLANCO & GARFIELD COS.) bounded on N by Williams Fork River-White River divide; on E by White River-Yampa River divide and White

FIND DETAILED HUNTING MAPS ONLINE:
cpw.state.co.us/learn/Pages/Maps.aspx

River-Colorado River divide; on S by South Fork of White River-Colorado River divide; on W by USFS Primary Forest Road 245 and Rio Blanco CRs 17 (Buford-Newcastle Road), 8 and USFS 250.

25 - (GARFIELD & EAGLE COS.) bounded on N by the Middle Fork of Derby Creek and Derby Creek; on E by Colorado River; on S by Deep Creek; and on W by the Colorado River-White River divide.

26 - (GARFIELD, EAGLE & ROUTT COS.) bounded on N by the Bear River; on E by Colo. 131; on S by the Colorado River; and on W by Derby Creek, the Middle Fork of Derby Creek and USFS Trail 1802.

NEW BOUNDARY CHANGE! 27 - (GRAND, ROUTT & JACKSON COS.) bounded on N and E by U.S. 40; on S by Colo. 9 and Colorado River; on W by Canyon Creek and Muddy Creek-Yampa River divide (Gore Range Divide).

28 - (GRAND CO.) bounded on N by Colorado River, Lake Granby and Arapaho Creek; on E by Continental Divide; on S by Continental Divide and Williams Fork-Straight Creek divide; on W by Williams Fork-Blue River divide and Barger Gulch.

29 - (BOULDER, JEFFERSON & GILPIN COS.) bounded on N by the ridge line from Pawnee Peak to Brainard Lake, Boulder CRs 102 (Brainard Lake Road), 94, 81, 106, and 95 (Lefthand Canyon Drive), U.S. 36, Boulder CR 34 (Neva/Niwot roads), and Colo. 52 (Mineral Road); on E by I-25; on S by Colo. 128, 93, 72, 119, and USFS Road 149 (Rollins Pass Road); on W by Continental Divide.

30 - (GARFIELD & MESA COS.) bounded on N by West Salt Creek-Bitter Creek divide, Evacuation Creek-Salt Creeks divide and Douglas Creek-Salt Creeks divide; on E by East Salt Creek-Roan Creek divide, Big Salt Wash- and Little Salt Wash-Roan Creek divides, and Bookcliffs; on S by Colorado River; on W by UT.

31 - (MESA, GARFIELD & RIO BLANCO COS.) bounded on N by Colorado-White River divide; on E by Roan Creek-Parachute Creek divide and Kelly Gulch; on S by Colorado River; and on W by Bookcliffs, Little Salt Wash-Roan Creek divide, Big Salt Wash-Roan Creek divide and East Salt Creek-Roan Creek divide.

32 - (GARFIELD CO.) bounded on N by Parachute Creek-Piceance Creek divide; on E by Colo. 13/789; on S by Colorado River; on W by Kelly Gulch and Roan Creek-Parachute Creek divide.

33 - (GARFIELD & RIO BLANCO COS.) bounded on N by White River-Colorado River divide; on E by Canyon Creek; on S by Colorado River; on W by Colo. 13/789.

34 - (GARFIELD & EAGLE COS.) bounded on N by Deep Creek; on E and S by Colorado River; on W by Canyon Creek.

35 - (EAGLE CO.) bounded on N by Colorado River; on E by Colo. 131; on S by Eagle River; on W by Colorado River.

36 - (EAGLE CO.) bounded on N by Elk Creek to Piney Ridge, to Eagle's Nest Wilderness boundary and Gore Range divide (Elliot Ridge); on E by Gore Range divide; on S from Gore Range divide to Vail Pass summit on I-70, following I-70 to Dowd Junction, then to Wolcott by the Eagle River; on W by Colo. 131 and the Colorado River from State Bridge to Elk Creek.

37 - (SUMMIT & GRAND COS.) bounded on N by Colorado River; on E by Barger Gulch,

Williams Fork River-Blue River divide, Williams Fork River-Straight Creek divide and the Continental Divide; on S by Continental Divide; on W by Eagle River-Tenmile Creek divide, I-70, Blue River, Cataract Creek and Gore Range Divide.

38 - (GILPIN, BOULDER, CLEAR CREEK & JEFFERSON COS.) bounded on N by USFS Road 149 (Rollins Pass Road), Colo. 119, 72, 93 and 128; on E by I-25; on S by I-70 and U.S. 40; on W by Continental Divide.

39 - (JEFFERSON, CLEAR CREEK & PARK COS.) bounded on N by U.S. 40 and I-70; on E by Colo. 74 and Jefferson CR 73; on S by U.S. 285, North Turkey Creek-Elk Creek divide and Pike-Arapaho NF boundary; on W by Continental Divide. (See unit 391.)

40 - (MESA CO.) bounded on N by Colorado River; on E by U.S. 50; on S by Colo. 141 and Dolores River; on W by UT.

41 - (MESA & DELTA COS.) bounded on N by Colorado River and Colo. 65; on E by Colo. 65, Lands End Road, Flowing Park Road and Mesa-Delta county line; on W by U.S. 50.

42 - (MESA & GARFIELD COS.) bounded on N by the Colorado River; on E by South Canyon Creek, the divide between Roaring Fork-Crystal River and Baldy Creek-Divide Creek drainages and common point of Mesa-Pitkin-Gunnison county lines; on S by Divide Creek-Muddy Creek divide, Divide Creek-Plateau Creek divide and Plateau Creek-Colo-rado River divide; and on W by Colorado River.

43 - (GARFIELD, PITKIN, EAGLE & GUNNISON COS.) bounded on N by Colorado River; on E by Roaring Fork River and Castle Creek; on S by divide between Roaring Fork-Crystal River drainages and East River-Muddy Creek drainages and McClure Pass; on W by Muddy Creek-Crystal River divide, divide between Roaring Fork-Crystal River drainages and Divide Creek-Baldy Creek drainages and South Canyon Creek.

44 - (EAGLE CO.) bounded on N by Colorado River and Eagle River; on E by East Lake Creek; on S by Fryingpan River-Eagle River divide; on W by USFS Road 514 (Red Table Mountain Road), CR 10A (Cottonwood Pass Road) and Cottonwood Creek.

45 - (EAGLE & PITKIN COS.) bounded on N by the Eagle River from East Lake Creek to Dowd Junction, I-70 from Dowd Junction to the Eagle River-Tenmile Creek divide; on E by Eagle River-Tenmile Creek divide; on S by Continental Divide; on W by divide between the Chance Creek-North Fork Fryingpan-Cunningham Creek drainages and the Cross Creek-Homestake Creek drainages, and East Lake Creek.

46 - (CLEAR CREEK, PARK & JEFFERSON COS.) bounded on N by Pike-Arapaho NF boundary and North Turkey Creek-Elk Creek divide; on E and S by U.S. 285; on W by North Fork of South Platte River and the Continental Divide.

47 - (EAGLE & PITKIN COS.) bounded on N by Fryingpan River and Ivanhoe Creek; on E by the Continental Divide; on S by Colo. 82; on W by Roaring Fork River.

48 - (LAKE & CHAFFEE COS.) bounded on N by Continental Divide; on E by Tennessee Creek and Arkansas River; on S by Clear Creek and South Fork of Clear Creek; on W by Continental Divide.

49 - (LAKE, PARK & CHAFFEE COS.) bounded on N by Continental Divide; on E by Colo. 9 and U.S. 285; on S by U.S. 24; on W by Arkansas River and Tennessee Creek.

50 - (PARK CO.) bounded on N by U.S. 285; on E by CR 77; on S by U.S. 24; on W by U.S. 285.

51 - (DOUGLAS CO.) bounded on N by Colo. 470; on E by I-25; on S by Douglas-Teller county line; on W by South Platte River.

52 - (DELTA CO.) bounded on N by Delta-Mesa county line; on E by Grand Mesa-Gunnison NF boundary, Overland Ditch, West Res. No. 1, and Jay Creek; on S by North Fork of Gunnison River and Colo. 92; on W by Colo. 65.

53 - (DELTA & GUNNISON COS.) bounded on N by North Fork of Gunnison River, Gunnison CR 12 (Kebler Pass Road), Kebler Pass and Ohio Pass; on E and S by Gunnison River-North Fork of Gunnison River divide and Curecanti Pass, Smith Fork-Curecanti Creek divide, Smith Fork-Dyer Creek divide, and Delta-Montrose county line; on W by Colo. 92.

54 - (GUNNISON CO.) bounded on N by Gunnison River-North Fork of Gunnison River divide and CR 12 (Kebler Pass Road); on E by Colo. 135; on S by U.S. 50, Blue Mesa Res. and Gunnison River; on W by Curecanti Creek.

55 - (GUNNISON CO.) bounded on N by Gunnison-Pitkin county line; on E by Continental Divide; on S by Taylor River-Tomichi Creek divide and Cumberland Pass, USFS Road 765 (N Quartz Creek Road), Quartz Creek Road, and U.S. 50; on W by Colo. 135, CR 12 (Kebler Pass Road), Kebler Pass and Ruby Range Summit.

56 - (CHAFFEE CO.) bounded on N by Chalk Creek and Tincup Pass Road; on E by Arkansas River and Colo. 291; on S by U.S. 50; on W by Continental Divide.

57 - (CHAFFEE, PARK & FREMONT COS.) bounded on N by U.S. 24; on E by Kaufman Ridge and Badger Creek; on S by U.S. 50 and Colo. 291; on W by Arkansas River.

58 - (FREMONT & PARK COS.) bounded on N by U.S. 24; on E by Park CR 59 and Colo. 9; on S by U.S. 50; on W by Kaufman Ridge and Badger Creek.

59 - (PUEBLO, FREMONT, EL PASO & TELLER COS.) bounded on N by U.S. 24; on E by I-25; on S by U.S. 50; on W by Colo. 67 and Phantom Canyon Road, except portions of Pueblo, Fremont and El Paso counties within Fort Carson Military Reservation. (See unit 591.)

60 - (MESA & MONTROSE COS.) bounded on N and E by Dolores River; on S by Colo. 90; on W by UT.

61 - (MESA, MONTROSE, OURAY & SAN MIGUEL COS.) bounded on N by Colo. 141; on E by USFS roads 402 (Divide Road) and Dave Wood Road; on S by Colo. 62; on W by San Miguel River and Dolores River.

62 - (DELTA, MESA, MONTROSE & OURAY COS.) bounded on N by Colo. 141; on E by Colo. 50 and 550; on S by Colo. 62; on W by Dave Wood Road and USFS Road 402 (Divide Road).

63 - (DELTA, GUNNISON & MONTROSE COS.) bounded on N by Colo. 92; on E by Colo. 92, Delta-Montrose county line, Smith Fork-Dyer Creek divide, Smith Fork-Curecanti Creek divide, Curecanti Pass and Curecanti Creek; on S and W by Gunnison River.

64 - (DELTA & MONTROSE COS.) bounded on N and E by Colo. 92 to the Gunnison River, south to Morrow Point Res.; on E by Big Blue Creek; on S and W by U.S. 50.

65 - (GUNNISON, HINSDALE, MONTROSE & OURAY COS.) bounded on N by U.S. 50; on E by Big Blue Creek-Cimarron Creek divide; on S by Ouray-San Juan county line; on W by Ouray-San Miguel county line, Colo. 62 and Colo. 550.

66 - (GUNNISON, HINSDALE & SAGUACHE COS.) bounded on N by Morrow Point Res., Gunnison

River and Blue Mesa Res.; on E by Colo. 149, Cebolla Creek, Spring Creek, Cathedral Creek and Groundhog Park, and Spring Creek-Cochetopa Creek divide; on S by Continental Divide; on W by Hinsdale-San Juan county line, Hinsdale-Ouray county line, Cimarron River-Henson Creek divide, and Big Blue Creek-Little Cimarron River divide, U.S. 50 and Big Blue Creek.

67 - (GUNNISON, HINSDALE & SAGUACHE COS.) bounded on N by U.S. 50; on E by Colo. 114 and North Pass; on E and S by Continental Divide; on W by Cochetopa Creek-Spring Creek divide and Groundhog Park, Cathedral Creek, Spring Creek, Cebolla Creek and Colo. 149.

68 - (SAGUACHE CO.) bounded on N by Colo. 114; on E by U.S. 285; on S by CRs G and 41G, USFS Roads 675 & 676, USFS Trails 796 & 787 and Saguache-Mineral county line; on W by Continental Divide.

69 - (CUSTER & FREMONT COS.) bounded on N by U.S. 50; on E by Colo. 67; on S by Colo. 96; on W by Colo. 69, Grape Creek and Arkansas River.

70 - (DOLORES, MONTROSE & SAN MIGUEL COS.) bounded on N by Colo. 90, Dolores River, San Miguel River, and Colo. 62; on E by Ouray-San Miguel county line and San Miguel-San Juan county line; on S by San Miguel-Dolores county line, Disappointment Creek, Dolores River and Summit Canyon Creek; on W by UT.

71 - (DOLORES & MONTEZUMA COS.) bounded on N by Disappointment Creek and Dolores-San Miguel county line; on E by Dolores-San Juan county line, Montezuma-La Plata county line and Bear Creek; on S by Colo. 145; on W by USFS Road 526 (Dolores-Norwood Road).

72 - (DOLORES & MONTEZUMA COS.) bounded on N and E by U.S. 491; on S by NM; on W by UT.

73 - (MONTEZUMA CO.) bounded on N by Colo. 184 & 145 and Bear Creek; on E by Montezuma-La Plata county line; on S by NM; on W by U.S. 491.

74 - (LA PLATA & SAN JUAN COS.) bounded on N by Ouray-San Juan county line; on E by San Juan-Hinsdale county line and Animas River; on S by U.S. 160; on W by Montezuma-La Plata county line, Dolores-San Juan county line, San Miguel-San Juan county line & Ouray-San Juan county line.

75 - (LA PLATA & SAN JUAN COS.) bounded on N and E by Hinsdale-San Juan county line, Continental Divide, Los Pinos River-Florida River divide, La Plata CR 240 (Pine River-Florida River Road), Bayfield-Vallecito Road and Los Pinos River; on S by NM; on W by Animas River.

76 - (HINSDALE, MINERAL, RIO GRANDE, SAGUACHE & SAN JUAN COS.) bounded on N by Continental Divide, Saguache-Mineral county line, and USFS Trail 787; on E by La Garita Stock Driveway (all-terrain-vehicle trail), USFS roads 600-3A & 600, Colo. 149 and U.S. 160; on S and W by Continental Divide.

77 - (ARCHULETA, HINSDALE, LA PLATA & MINERAL COS.) bounded on N by Continental Divide and Piedra River-San Juan River divide; on E by Piedra River-San Juan River divide, Four Mile Creek and San Juan River; on S by U.S. 160; on W by Los Pinos River-Piedra River divide.

78 - (ARCHULETA, CONEJOS, MINERAL & RIO GRANDE COS.) bounded on N and E by Continental Divide; on S by NM; on W by San Juan River, Four Mile Creek and Piedra River-San Juan River divide.

79 - (MINERAL, RIO GRANDE & SAGUACHE COS.) bounded on N by USFS trails 787 and 796, USFS roads 676 and 675, Saguache CRs 41G and G; on

E by U.S. 285; on S by U.S. 160; on W by Colo. 149, USFS roads 600 and 600-3A and La Garita Stock Driveway (ATV trail).

80 - (ALAMOSA, CONEJOS, MINERAL & RIO GRANDE COS.) bounded on N by U.S. 160; on E by the Rio Grande; on S by La Jara Creek, the Alamosa River, USFS Roads 250 and 380 and Elwood Pass; and on W by the Continental Divide.

81 - (ALAMOSA, ARCHULETA, CONEJOS & RIO GRANDE COS.) bounded on N by USFS Roads 380 and 250, the Alamosa River, and La Jara Creek; on E by the Rio Grande; on S by NM; and on W by the Continental Divide.

82 - (ALAMOSA & SAGUACHE COS.) bounded on N by Poncha Pass; on N and E by Rio Grande-Arkansas River divide; on S by Alamosa-Costilla county line and U.S. 160; on W by Colo. 17 and U.S. 285.

83 - (ALAMOSA, COSTILLA & HUERFANO COS.) bounded on N by U.S. 160 and Alamosa-Costilla county line; on E by Costilla-Huerfano county line and Sangre de Cristo-Culebra Range; on S by NM; on W by Rio Grande River.

84 - (CUSTER, FREMONT, HUERFANO & PUEBLO COS.) bounded on N by U.S. 50; on E by I-25 and Colo. 1; on S by Colo. 69; on W by Colo. 96 & 67.

85 - (HUERFANO & LAS ANIMAS COS.) bounded on N by Colo. 69; on E by I-25; on S by Colo. 12 and North and West forks of Purgatoire River; on W by Sangre de Cristo Divide, Huerfano CRs 570, 572 (Pass Creek Road) and 555 (Muddy Creek Road).

86 - (FREMONT, CUSTER & CHAFFEE COS.) bounded on N by U.S. 50; on E by Colo. 69; on S by Huerfano-Custer county line; on W by Sangre De Cristo Divide and U.S. 285.

87 - (LARIMER & WELD COS.) bounded on N by WY; on E by Weld CRs 390 (Keota-Grover Road) and 105 between Keota and Colo. 14; on S by Colo. 14; on W by I-25.

88 - (WELD CO.) bounded on N by WY and NE; on E by Colo. 71; on S by Colo. 14; on W by CRs 390 (Keota-Grover Road) and 105 (between Keota and Colo. 14).

89 - (WELD & LOGAN COS.) bounded on N by NE; on E by Colo. 113 and U.S. 138; on S by Colo. 14; on W by Colo. 71.

90 - (LOGAN & SEDGWICK COS.) bounded on N by NE; on E and S by U.S. 138; on W by Colo. 113.

91 - (LOGAN CO.) bounded on N by U.S. 138; on E by Red Lion Road (CR 93); on S by I-76 and U.S. 6; on W by U.S. 138.

92 - (LOGAN & SEDGWICK COS.) bounded on N by U.S. 138 and NE; on E and S by I-76; on W by Red Lion Road (Logan CR 93).

93 - (LOGAN, SEDGWICK & PHILLIPS COS.) bounded on N by I-76; on N and E by NE; on S by U.S. 6; on W by I-76.

94 - (LARIMER, ADAMS & WELD COS.) bounded on N by Colo. 14; on E by U.S. 85 and U.S. 34, Weld CR 49 (Hudson-Keenesburg Cutoff), and I-76; on S by Colo. 7; on W by I-25.

95 - (WELD, LOGAN, MORGAN & WASHINGTON COS.) bounded on N by Colo. 14; on E and S by U.S. 6, Logan CRs 6 and 17.7, Washington CR 58, Morgan CR W.7, 2nd Street in Snyder, Colo. 71, Morgan CRs W.5, 28, W, 13.5 and W.5, and Colo. 144; and on W by Morgan CRs 2, KK/Weld CR 74 (County Line Rd.), and Weld CR 105.

96 - (LOGAN, WASHINGTON & MORGAN COS.) bounded on N by Colo. 144, Morgan CRs W.5, 13.5, W, 28 and W.5, Colo. 71, Morgan CR W.7 (becomes Washington CR 58 at county line), Washington CR

58 (becomes Logan CR 17.7 at county line), Logan CRs 17.7, 6 and U.S. 6; on E and S by U.S. 6 and I-76; on W by Colo. 144.

97 - (LOGAN, WASHINGTON & MORGAN COS.) bounded on N and E by Colo. 61; on S by U.S. 34; and on W by I-76.

98 - (LOGAN, PHILLIPS, YUMA & WASHINGTON COS.) bounded on N by Colo. 6; on E by NE; on S by U.S. 34; on W by Colo. 61.

99 - (WELD, MORGAN & ADAMS COS.) bounded on N by I-76; on E by Colo. 71; on S by U.S. 36; on W by Colo. 79 and 144th Ave.; on S and W by Adams CR 25N, 152nd Ave. and I-76; on W by I-76.

100 - (WASHINGTON & MORGAN COS.) bounded on N by U.S. 34; on E by Colo. 61; on S by U.S. 36; on W by Colo. 71.

101 - (WASHINGTON & YUMA COS.) bounded on N by U.S. 34; on E by U.S. 385, Yuma CR 26, Colo. 59, Yuma CRs 16, C, 9 (becomes Washington CR 9 at county line), Washington CRs 9, YY and 7; on S by U.S. 36; on W by Colo. 61.

102 - (WASHINGTON & YUMA COS.) bounded on N by U.S. 34; on E by NE and KS; on S by U.S. 36; on W by Washington CRs 7, YY, and 9 (becomes Yuma CR 9 at county line), Yuma CRs 9, C and 16, Colo. 59, Yuma CR 26 and U.S. 385.

103 - (YUMA CO.) bounded on N by U.S. 36; on E by KS; on S by Kit Carson-Yuma county line; on W by U.S. 385.

104 - (DENVER, ADAMS, ARAPAHOE, DOUGLAS & ELBERT COS.) bounded on N by Colo. 7, I-76, 152nd Ave., Adams CR 25N & 144th Ave.; on E by Colo. 79, Colo. 36 (Arapahoe CR 137), Kiowa-Bennett Mile Road, Elbert CRs 53, 166, 45-49, Colo. 86 and Elbert CR 25-41; on S by Elbert-Douglas-El Paso county lines; on W by I-25.

105 - (ADAMS, ARAPAHOE & ELBERT COS.) bounded on N by U.S. 36; on E by I-70; on S by U.S. 24 and Elbert-El Paso county line; and on W by Arapahoe CR 137 (Kiowa-Bennett Mile Road), Elbert CRs 53, 166, 45-49, Colo. 86 and Elbert CR 25-41.

106 - (ARAPAHOE, ELBERT, WASHINGTON & LINCOLN COS.) bounded on N by U.S. 36; on E by Colo. 71; on S and W by I-70.

107 - (WASHINGTON, LINCOLN & KIT CARSON COS.) bounded on N by U.S. 36; on E by Colo. 59; on S by I-70; on W by Colo. 71.

109 - (WASHINGTON, YUMA & KIT CARSON COS.) bounded on N by U.S. 36; on E by U.S. 385, Yuma-Kit Carson county line and KS; on S by I-70; on W by Colo. 59.

110 - (EL PASO CO.) bounded on N by Douglas-Elbert-El Paso county lines; on E by U.S. 24 and CR 523 (Calhan Hwy.); on S by Colo. 94; on W by I-25.

111 - (EL PASO, LINCOLN & ELBERT COS.) bounded on N by U.S. 24; on E by Colo. 71; on S by Colo. 94; and on W by U.S. 24 and El Paso CR 523 (Calhan Hwy).

112 - (LINCOLN CO.) bounded on N by U.S. 40; on E by Co. Primary 109; on S by Colo. 94; on W by Colo. 71.

113 - (LINCOLN & CHEYENNE COS.) bounded on N by U.S. 40; on E by Cheyenne CR 8; on S by Colo. 94; on W by Co. Primary 109.

114 - (LINCOLN, KIT CARSON & CHEYENNE COS.) bounded on N by I-70; on E by Flagler-Wildhorse Road (CRs 5, G, 6, A [Kit Carson county line], GG [Cheyenne county line] and 9); on S and W by U.S. 40.

115 - (KIT CARSON & CHEYENNE COS.) bounded on

N by I-70; on E by Colo. 59; on S by U.S. 40; and W by the Flagler-Wildhorse Road.

116 - (KIT CARSON & CHEYENNE COS.) bounded on N by I-70; on E by U.S. 385; on S by U.S. 40; on W by Colo. 59.

117 - (KIT CARSON & CHEYENNE COS.) bounded on N by I-70; on E by KS; on S by U.S. 40; on W by U.S. 385.

118 - (EL PASO CO.) bounded on N by Colo. 94; on E by Yoder Road, Shear Road and Boone Road; on S by Hanover Road, Finch Road and Myers Road; on W by I-25.

119 - (EL PASO & LINCOLN COS.) bounded on N by Colo. 94; on E by Colo. 71; on S by Crowley-Lincoln and El Paso-Pueblo county lines; on W by Yoder Road, Shear Road and Boone Road.

120 - (LINCOLN, CROWLEY & KIOWA COS.) bounded on N by Colo. 94, on E by Co. Primary Roads 109, 1, 2, and Secondary Road 35; on S by Colo. 96; and on W by Colo. 71.

121 - (CHEYENNE, LINCOLN & KIOWA COS.) bounded on N by Colo. 94 and U.S. 40; on E by U.S. 287; on S by Colo. 96; and on W by Co. Primary Roads 109, 1, 2, and Secondary Road 35.

122 - (CHEYENNE & KIOWA COS.) bounded on N by U.S. 40; on E by KS; on S by Colo. 96; on W by U.S. 287.

123 - (EL PASO & PUEBLO COS.) bounded on N by Hanover Road, Finch Road and Myers Road; on E by Yoder Road, Shear Road and Boone Road; on S by Arkansas River; on W by I-25.

124 - (CROWLEY & PUEBLO COS.) bounded on N by Lincoln-Crowley and El Paso-Pueblo county lines; on E by Colo. 71; on S by Arkansas River; on W by Yoder-Boone Road.

125 - (CROWLEY, KIOWA, BENT & OTERO COS.) bounded on N by Colo. 96; on E by Kiowa CR 19 and Bent CR 14 to Bent CR HH, S on Bent CR 15 to Arkansas River; on S by Arkansas River; on W by Colo. 71.

126 - (KIOWA, BENT & PROWERS COS.) bounded on N by Colo. 96; on E by U.S. 287; on S by Arkansas River; on W by Kiowa CR 19 and Bent CR 14 to Bent CR HH; S on Bent CR 15 to Arkansas River.

127 - (KIOWA & PROWERS COS.) bounded on N by Colo. 96; on E by KS; on S by Arkansas River; on W by U.S. 287.

128 - (PUEBLO, HUERFANO, LAS ANIMAS & OTERO COS.) bounded on N by Arkansas River; on E by Colo. 167; on S by Colo. 10; on the W by I-25.

129 - (OTERO CO.) bounded on N and E by Arkansas River; on S by Colo. 10; on W by Colo. 167.

130 - (OTERO & BENT COS.) bounded on N by Arkansas River; on E by Colo. 101, Pritchett-Las Animas improved road, and U.S. 50; on S by Bent-Las Animas, Bent-Baca county lines; on W by Colo. 109.

131 - (ROUTT & RIO BLANCO COS.) bounded on N by U.S. 40; on E by Colo. 131; on S by Routt CRs 15, 132, 25, 132A and 29; on W by Fish Creek, Trout Creek & Routt CR 179.

132 - (PROWERS CO.) bounded on N by Arkansas River; on E by KS; on S by Prowers CRs D & F; on W by U.S. 287.

133 - (HUERFANO, PUEBLO & LAS ANIMAS COS.) bounded on N by Colo. 10; on E by Colo. Interstate Gas Pipeline Road; on S by Apishapa River; on W by I-25.

134 - (LAS ANIMAS CO.) bounded on N by Apishapa River; on E by Colo. Interstate Gas Pipeline Road; on S by U.S. 350; on W by I-25.

135 - (LAS ANIMAS, PUEBLO & OTERO COS.)

bounded on N by Colo. 10 and Arkansas River; on E by Colo. 109 (N of Purgatoire River) and Purgatoire River (S of Colo. 109); on S by Las Animas-Otero county line, N boundary of U.S. Army Pinon Canyon Maneuver Site, and U.S. 350; on W by Colo. Interstate Gas Pipeline Road.

136 - (OTERO, BENT & LAS ANIMAS COS.)

bounded on N by Colo. 109 and Purgatoire River; on E by Colo. 109; on S by U.S. 160; on W by Chacuaco Creek and Purgatoire River.

137 - (LAS ANIMAS & BACA COS.)

bounded on N by Bent-Las Animas & Bent-Baca county lines; on E by Pritchett-Las Animas improved road and U.S. 160; on S by U.S. 160; on W by Colo. 109.

138 - (BACA CO.)

bounded on N by Baca-Bent & Baca-Prowers county lines; on E by U.S. 287; on S by U.S. 160; on W by Pritchett-Las Animas improved road.

139 - (BACA CO.)

bounded on N by Prowers CRs D & F; on E by KS; on S by Baca CR M; on W by U.S. 287.

140 - (LAS ANIMAS CO.)

bounded on N by U.S. 160; on E by Colo. 389; on S by NM; on W by I-25.

141 - (LAS ANIMAS CO.)

bounded on N by W and S boundaries of U.S. Army Pinon Canyon Maneuver Site and Colo. Interstate Gas Pipeline Road; on E by Purgatoire River and San Francisco Creek; on S by U.S. 160; on W by U.S. 350.

142 - (LAS ANIMAS CO.)

in U.S. Army Pinon Canyon Maneuver Site.

143 - (LAS ANIMAS CO.)

bounded on N by U.S. 160; on E by Baca-Las Animas county line; on S by OK & NM; on W by Colo. 389.

144 - (BACA CO.)

bounded on N by U.S. 160; on E by U.S. 287; on S by OK; on W by Baca-Las Animas county line.

145 - (BACA CO.)

bounded on N by CR M; on E by KS; on S by OK; on W by U.S. 287.

146 - (BENT & PROWERS COS.)

bounded on N by Arkansas River; on E by U.S. 287; on S by Prowers-Baca & Bent-Baca county lines; on W by Colo. 101 and Pritchett-Las Animas improved road and U.S. 50.

147 - (LAS ANIMAS CO.)

bounded on N by Las Animas-Otero county line; on E by Purgatoire River and Chacuaco Creek, on S by U.S. 160; on W by San Francisco Creek, Purgatoire River, Colo. Interstate Gas Pipeline Road, east boundary of U.S. Army Pinon Canyon Maneuver Site.

161 - (JACKSON CO.)

bounded on N by WY; on E by Colo. 125; on S by Colo. 14, CRs 12W & 16, Lone Pine Creek and Continental Divide; on W by Continental Divide.

171 - (JACKSON CO.)

bounded on N and E by Colo. 14 and Jackson-Larimer county line; on S by Jackson-Grand county line; on W by Colo. 125.

181 - (GRAND CO.)

bounded on N by Continental Divide; on E by Poison Creek and Main Fork of Troublesome Creek; on S by Colorado River; on W by Colo. 9 and U.S. 40.

191 - (LARIMER CO.)

bounded on N by WY; on E by U.S. 287; on S by Colo. 14; on W by CRs 69, 68C, 74E (Red Feather Lakes Road), 67, 179, 80C (Cherokee Park Road) and 59.

201 - (MOFFAT CO.)

bounded on N by WY; on E by CR 10N (Irish Canyon Road), Colo. 318 and CR 10; on S by CR 34 and the Green River; and on W by UT.

211 - (MOFFAT & RIO BLANCO COS.)

bounded on N by U.S. 40 and Yampa River; on E by Colo. 13/789; on S by White River; on W by Strawberry Creek-Deception Creek Road.

214 - (ROUTT CO.)

bounded on N by Little Snake-Elk River divide; on E by CR 129; on S by U.S. 40; on W by Wolf Creek, Wolf Mountain, along the Elk River-Elkhead Creek divide.

231 - (ROUTT, RIO BLANCO & GARFIELD COS.)

bounded on N by Routt CRs 29, 132A, 25, 132 & 15; on E by Colo. 131; on S by Bear River; on W by Williams Fork-Yampa River divide to Dunkley Pass, Rio Blanco CRs 8 & 19 and Routt CR 55.

301 - (MOFFAT CO.)

bounded on N by CRs 5, 158, 3 & 108; on E by Colo. 13/789; on S by Yampa River; on W by CR 17.

361 - (EAGLE & GRAND COS.)

bounded on N by the Colorado River from Elk Creek to Inspiration Point; on E by the Gore Range Divide; on S and W by Piney Ridge to Elk Creek, following Piney Ridge to the Eagle's Nest Wilderness boundary and the Gore Range Divide (Elliott Ridge).

371 - (SUMMIT CO.)

bounded on N by Cataract Creek; on E by Green Mountain Reservoir and the Blue River; on S by I-70; and on W by Gore Range Divide.

391 - (JEFFERSON CO.)

bounded on N by I-70; on E by I-25; on S by Colo. 470, CRs 124 (Deer Creek Canyon), 122 (South Turkey Creek) and U.S. 285; on W by CR 73 and Colo. 74. (See unit 39)

411 - (MESA & DELTA COS.)

bounded on N by Delta-Mesa county line, Flowing Park Road and Lands End Road; on E by Colo. 65 and 92; on S by U.S. 50.

421 - (MESA & GARFIELD COS.)

bounded on N by Colorado River-Plateau Creek divide; on E by Divide Creek-Buzzard Creek divide; on S by Mesa-Delta county line; on W by Colo. 65.

441 - (MOFFAT & ROUTT COS.)

bounded on N by USFS Road 42; on E by Elkhead Creek-Elk River divide and Wolf Creek; on S by U.S. 40; on W by Elkhead Creek.

444 - (EAGLE, GARFIELD & PITKIN COS.)

bounded on N by Colorado River, Cottonwood Creek, Eagle CR 10A, (Cottonwood Pass Road), USFS 514 (Red Table Mountain Road) and Fryingpan-Eagle River divide; on E by divide between Lime Creek and North Fork of Fryingpan River and its tributaries and Cross Creek-Homestake Creek drainages; on S by Ivanhoe Creek and Fryingpan River; on W by Roaring Fork River.

461 - (JEFFERSON & PARK COS.)

bounded on N by Jefferson CRs 122 (South Turkey Creek Canyon), 124 (Deer Creek Canyon), Colo. 7 and 470; on E by South Platte River; on S by North Fork of South Platte River; on W by U.S. 285.

471 - (PITKIN CO.)

bounded on N by the Roaring Fork and Colo. 82; on E by the Continental Divide; on S by the Roaring Fork River-Taylor River divide; and on W by Castle Creek.

481 - (CHAFFEE CO.)

bounded on N by South Fork of Clear Creek and Clear Creek; on E by Arkansas River; on S by Chalk Creek and Tincup Pass Road from St. Elmo; on W by Continental Divide.

500 - (PARK CO.)

bounded on N by Continental Divide; on E by North Fork of South Platte River; on S by U.S. 285; on W by Colo. 9.

501 - (PARK & JEFFERSON COS.)

bounded on N by U.S. 285 and North Fork of South Platte River; on E by South Platte River; on S by U.S. 24; on W by Park CR 77.

511 - (TELLER, EL PASO & PARK COS.)

bounded on N by Douglas county line; on E by I-25; on S by U.S. 24; on W by South Platte River, except on U.S. Air Force Academy.

512 - (EL PASO CO.)

bounded on N by north boundary of U.S. Air Force Academy; on E by I-25; on S and W by the south and west U.S. Air Force Academy boundaries.

521 - (GUNNISON & DELTA COS.)

bounded on N by Delta-Mesa county line and Gunnison-Mesa county line; on E by Gunnison-Pitkin county line, White River-Gunnison NF boundary and Ruby Range Summit; on S by Gunnison CR 12 (Kebler Pass Road) and North Fork of Gunnison River; on W by Jay Creek, West Res. No. 1, Overland Ditch and Grand Mesa-Gunnison NF boundary.

551 - (GUNNISON & SAGUACHE COS.)

bounded on N by U.S. 50, Quartz Creek Road, North Quartz Creek Road and Taylor River-Tomichi Creek divide; on E by Continental Divide; on S and W by Colo. 114.

561 - (CHAFFEE & SAGUACHE COS.)

bounded on N by U.S. 50; on E by U.S. 285; on S by the Arkansas River-Rio Grande drainage divide; on W by Continental Divide.

581 - (PARK, TELLER & FREMONT COS.)

bounded on N by U.S. 24; on E by Colo. 67 and Phantom Canyon Road; on S by U.S. 50; on W by Colo. 9 and Park CR 59.

591 - (PUEBLO, FREMONT & EL PASO COS.)

on Fort Carson Military Reservation land. (See unit 59)

681 - (SAGUACHE CO.)

bounded on N by Continental Divide and Arkansas River Divide between North Pass and Poncha Pass; on E by U.S. 285; on S by U.S. 285 & Colo. 114; on W by Colo. 114.

682 - (SAGUACHE CO.)

bounded on N by U.S. 285; on E by Colo. 17; on S by CR G; on W by U.S. 285.

691 - (CUSTER & FREMONT COS.)

bounded on N by U.S. 50; on E and S by Grape Creek and Arkansas River; on W by Colo. 69.

711 - (DOLORES, MONTEZUMA & SAN MIGUEL COS.)

bounded on N by Summit Canyon Creek, Dolores River and Disappointment Creek; on E by USFS Road 526 (Dolores-Norwood Road); on E and S by Colo. 145; on S by Colo. 184; on W by U.S. 491 and UT.

741 - (LA PLATA CO.)

bounded on N by U.S. 160; on E by Animas River; on S by NM; on W by Montezuma-La Plata county line.

751 - (ARCHULETA, HINSDALE, LA PLATA & SAN JUAN COS.)

bounded on N by Continental Divide; on E by Los Pinos River-Piedra River divide; on S by NM; on W by Los Pinos River, CRs 501 (Bayfield-Vallecito Road), 240 (Pine River-Florida River Road) and Los Pinos River-Florida River divide.

771 - (ARCHULETA CO.)

bounded on N by U.S. 160; on E by San Juan River; on S by NM; on W by Los Pinos River-Piedra River divide.

791 - (ALAMOSA, RIO GRANDE & SAGUACHE COS.)

bounded on N by CR G; on E by Colo. 17; on S by U.S. 160; on W by U.S. 285.

851 - (COSTILLA & LAS ANIMAS COS.)

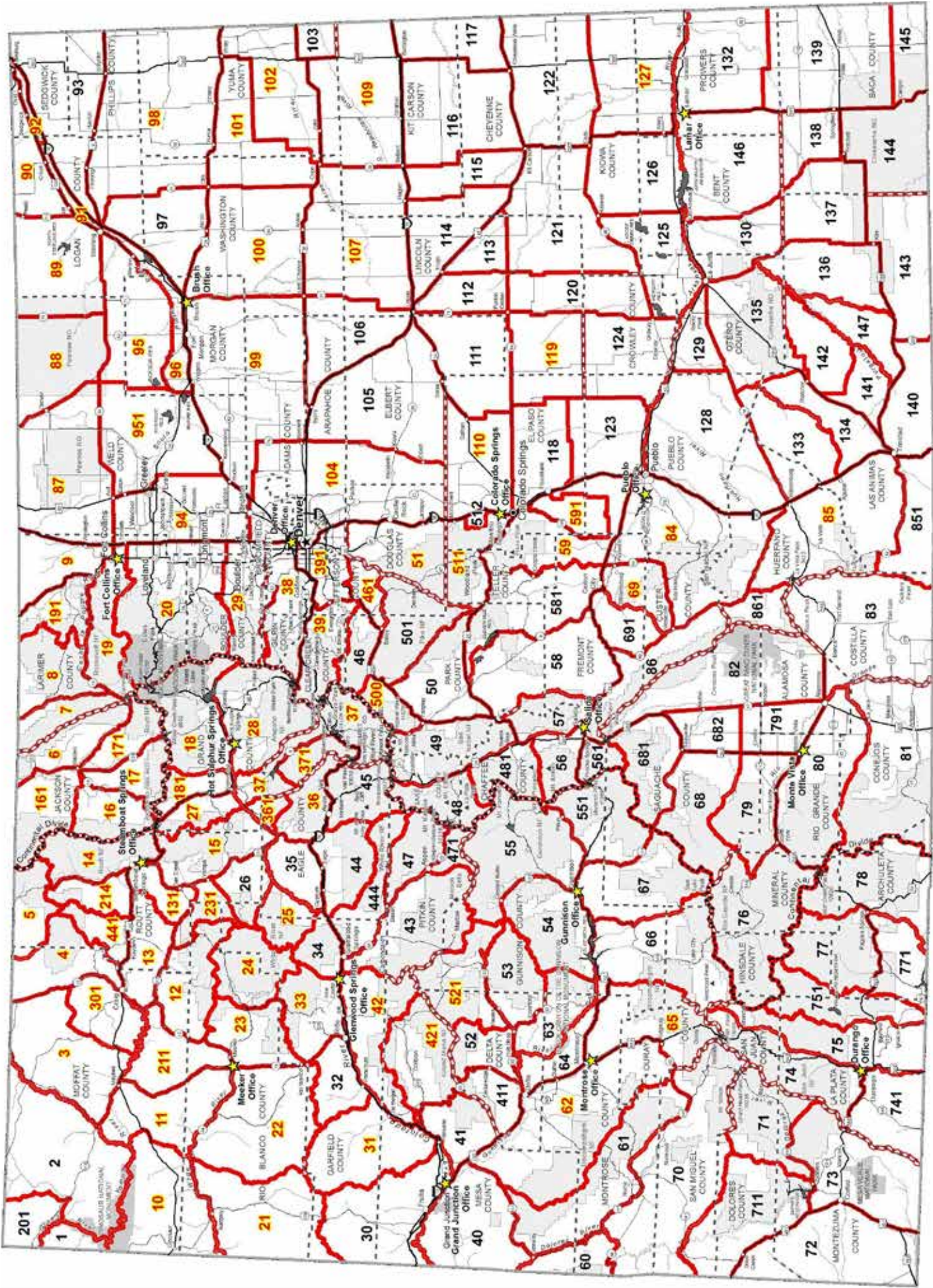
bounded on N by West and North forks of Purgatoire River, Colo. 12; on E by I-25; on S by NM; on W by Sangre de Cristo Divide.

861 - (HUERFANO CO.)

bounded on N by Custer-Huerfano county line; on E by Colo. 69, CRs 555 (Muddy Creek Road), 570 and 572 (Pass Creek Road); on S and W by Sangre de Cristo Divide.

951 - (WELD & MORGAN COS.)

bounded on N by Colo. 14; on E by Weld CR 105, Morgan CR KK/Weld CR 74 (County Line Road), Morgan CR 2, Colo. 144; on S by I-76; on W by Weld CR 49, U.S. 34 and U.S. 85.



GAME MANAGEMENT UNIT MAP UNIT NUMBERS IN RED indicate chronic wasting disease has been detected in that unit (see page 15 and "Deer" section, page 19, for details). Map boundaries are approximate. The map is an aid to apply for the correct unit, NOT to be used in the field as an indicator of unit boundaries. See the unit descriptions on pages 61–64 for specific unit boundaries.



Printed for free distribution by:
Colorado Parks and Wildlife
 6060 Broadway, Denver, CO 80216
 303-297-1192
cpw.state.co.us

NOTICE: This brochure includes information on big-game hunting. It is not a legal notice nor a complete collection of hunting regulations and laws. It is a condensed guide issued for hunters' convenience. Copies of statutes and regulations can be obtained from a Colorado Parks and Wildlife area office or at cpw.state.co.us/Regulations. For questions, call CPW at 303-297-1192.

2017 BIG GAME DATES TO KNOW

DRAW LICENSES

- FEB. 7** Applications accepted starting on this date
- APRIL 4** Application deadline
- JUNE 1** Draw results posted by this date
- JUNE 23** Licenses in the mail
- JULY 7** Refunds in the mail

LEFTOVER LICENSES

- JUNE 7** Leftover draw applications accepted starting on this date
- JULY 4** Leftover draw application deadline
- JULY 17** Leftover draw results posted
- JULY 25** Leftover draw refunds in the mail
- JULY 26** Leftover draw licenses in the mail

OVER-THE-COUNTER LICENSES

- JULY 25** Over-the-counter (and OTC w/caps) licenses on sale
9 A.M.
- AUG. 1** Leftover OTC licenses on sale in person and by phone
9 A.M.
- AUG. 2** Leftover OTC licenses on sale online
MIDNIGHT

REPORT POACHERS

OPERATION GAME THIEF: 1-877-265-6648
EMAIL: GAME.THIEF@STATE.CO.US

Earn a reward payment for reporting wildlife violations by calling Operation Game Thief. Callers can remain anonymous. (This number is not for information or emergencies.)



Show Your Pride, Colorado Style



Display your pride and support for wildlife conservation by purchasing a Colorado Sportsmen's License Plate for your vehicle. The plate's simple message, "Hunting and Fishing Fund Conservation," is a great way to educate others about the important role sportsmen play in wildlife conservation. Hunters and anglers fund more than 70 percent of Colorado Parks and Wildlife's annual budget, which helps to protect critical habitat and manage 960 wildlife species.

The plates may be ordered at statewide DMV offices. Visit: cpw.state.co.us/Sportsmen-Plate

Explore. Discover. Repeat.

Ignite your passion at Colorado's premiere outdoor recreation event. Try shooting, fishing, paddleboarding, kayaking, rock-climbing and more!

Colorado's Outdoor Adventure

September 23 & 24, 2017
 Cherry Creek State Park



2017 BIG GAME BROCHURE CORRECTIONS

UPDATED: FEB. 22, 2017

Please see the Colorado Parks and Wildlife website at: cpw.state.co.us/bg/regulations for complete regulation information.



PAGE	CORRECTION	AS PRINTED IN BROCHURE
2017 WHAT'S NEW: ELK		
1	<p>UNITS FOR ELK LICENSE CHANGES NOT ACCURATE AT TIME OF PUBLICATION; UNIT 512 WAS OMITTED:</p> <p>THE CORRECT UNITS ARE 59, 511, 512, 581 AND 591</p>	<p>» ELK GMU 54 IS NOW OPEN TO OVER-THE-COUNTER UNLIMITED LICENSED HUNTING... Bull elk licenses are now available over the counter in GMU 54 for second and third rifle seasons (see List A, B and C table on page 33, and map on page 36.)</p> <p>ELK LICENSE CHANGES FOR UNITS 59, 511, 581 & 591... All antlerless licenses in these units are now list A (except for private land only); muzzleloader licenses are specified for both cows and bulls; and OTC archery list B antlerless licenses no longer apply for these units. See page 32.</p>
YOUTH HUNTING		
5	<p>DATE FOR YOUTH LIMITED LICENSE CUT-OFF DATE WAS INCORRECT AT TIME OF PUBLICATION:</p> <p>THE CORRECT DATE IS FEB. 12, NOT FEB. 7</p>	<p>AGE REQUIREMENTS</p> <ol style="list-style-type: none"> 1. Youths ages 12–17 are offered reduced-cost licenses for deer, elk and pronghorn. 2. At age 11, youths may buy or apply for a license if they will turn 12 before the end of season on the license. Youths cannot hunt with the license until they turn 12. 3. Youths who get their original license when they are 17 and later turn 18 may participate in the extended season hunt. Youth hunting rules still apply, even though the hunter is 18 while hunting. 4. Youths cannot apply for a youth limited license if they turn 18 on or before Feb. 7 this year. Youths must be 12–17 at time of purchase to buy a youth unlimited or leftover license.
HOW TO READ HUNT CODE TABLES IN THIS BROCHURE		
9	<p>ASTERISK DESCRIPTION NOT ACCURATE AT TIME OF PUBLICATION:</p> <p>THE CORRECT DESCRIPTION IS: AN ASTERISK (*) IN THE "SEX" COLUMN INDICATES UNITS THAT HAD LICENSES REMAINING AFTER LAST YEAR'S DRAWING. NOTE THAT SEVERAL OF THESE HUNTS DO REQUIRE PREFERENCE POINTS, AS SOME SUCCESSFUL APPLICANTS RETURN LICENSES, MAKING THEM AVAILABLE AS LEFTOVERS.</p> <p>PLEASE NOTE:</p> <p>REISSUED LICENSES AND LEFTOVER LICENSES ARE BOTH MARKED WITH AN ASTERISK THIS YEAR (SEE THE HUNT CODE TABLES ON PAGES 20–31, 38–47, 50–52 AND 57). CPW IS IN THE PROCESS OF CLARIFYING THIS ISSUE, AND THE UPDATED INFORMATION WILL BE POSTED SOON.</p> <p>In the meantime, please check the CPW Hunting Statistics page to see if your specific hunt had licenses available on leftover day last year: cpw.state.co.us/bg-stats</p>	<p>OTHER HUNT TABLE SYMBOLS</p> <ol style="list-style-type: none"> 1. A DOT (•) in the UNIT column indicates there is a special note about that unit, displayed below the hunt code information (as shown with unit 40 above). 2. AN ASTERISK (*) in the SEX column indicates units that had licenses left over after last year's drawing. There may be a good chance of licenses left over this year, too, giving you a chance to draw that license as a second, third or fourth choice on your application, or by purchasing as a leftover license. 3. A PLUS (+) in the SEX column indicates hunt codes for which an average of at least six preference points are needed for a resident to draw that license. This is only an average and does not guarantee a license will be drawn. <i>These calculations are based on a 3-year period ending with the 2009 drawing.</i>

(ALSO SEE "PLEASE NOTE" AT RIGHT)

HOW TO READ HUNT CODE TABLES IN THIS BROCHURE

UNIT FOR GUNNISON BASIN ELK HUNT NOT ACCURATE AT TIME OF PUBLICATION:

THE CORRECT UNITS ARE 54, 55 AND 551, NOT 54, 55 AND 55.

33

**GUNNISON BASIN
ELK HUNT INFORMATION**

1. Elk hunters hunting in GMUs 54, 55 or 55, please note several hunt codes have changed. Please check your specific hunt codes in the following tables of this brochure.
2. Archery elk licenses are limited in units 54, 55, 551; they are not available for purchase as over-the-counter tags. Archery tags for these units are available through the draw.
3. Bull elk licenses are now available over the counter in GMU 54 for second and third rifle seasons (see List A, B and C table at left, and map on page 36.)

2017 BIG GAME BROCHURE CORRECTIONS

UPDATED: MARCH 7, 2017

Please see the Colorado Parks and Wildlife website at: cpw.state.co.us/bg/regulations for complete regulation information.



PAGE CORRECTION AS PRINTED IN BROCHURE

DEER: ARCHERY AND MUZZLELOADER

20-22

CERTAIN UNITS WERE INCORRECTLY PRESENTED AS PUBLIC LAND IN THE DEER ARCHERY AND MUZZLELOADER HUNT CODE TABLES AT THE TIME OF PUBLICATION:

UNITS 12, 23 AND 24 ARE PRIVATE-LAND-ONLY, NOT BOTH PRIVATE AND PUBLIC.

ARCHERY — LIMITED LICENSES (DRAW)

UNIT	VALID UNITS	DATES	SEX	HUNT CODE	LIST
1	11, 12	Aug. 26-Sept. 24	Both*	D-M-001-O1-A	A
2	3, 4, 5, 14, 17A, 20, 44T, 50, 44T	Aug. 26-Sept. 24	Either*	D-E-003-O1-A	A
3	14, 17A, 20, 44T, 50, 44T	Aug. 26-Sept. 24	Either*	D-E-003-O1-A	A
4	14, 17A, 20, 44T, 50, 44T	Aug. 26-Sept. 24	Either*	D-E-003-O1-A	A
5	11, 12, 13, 21, 23, 24	Aug. 26-Sept. 24	Both*	D-M-010-O1-A	A
6	11, 12, 13, 21, 23, 24	Aug. 26-Sept. 24	Both*	D-M-010-O1-A	A
7	11, 12, 13, 21, 23, 24	Aug. 26-Sept. 24	Both*	D-M-010-O1-A	A
8	11, 12, 13, 21, 23, 24	Aug. 26-Sept. 24	Both*	D-M-010-O1-A	A
9	11, 12, 13, 21, 23, 24	Aug. 26-Sept. 24	Both*	D-M-010-O1-A	A
10	11, 12, 13, 21, 23, 24	Aug. 26-Sept. 24	Both*	D-M-010-O1-A	A
11	11, 12, 13, 21, 23, 24	Aug. 26-Sept. 24	Both*	D-M-010-O1-A	A
12	11, 12, 13, 21, 23, 24	Aug. 26-Sept. 24	Both*	D-M-010-O1-A	A
13	11, 12, 13, 21, 23, 24	Aug. 26-Sept. 24	Both*	D-M-010-O1-A	A
14	11, 12, 13, 21, 23, 24	Aug. 26-Sept. 24	Both*	D-M-010-O1-A	A
15	11, 12, 13, 21, 23, 24	Aug. 26-Sept. 24	Both*	D-M-010-O1-A	A
16	11, 12, 13, 21, 23, 24	Aug. 26-Sept. 24	Both*	D-M-010-O1-A	A
17	11, 12, 13, 21, 23, 24	Aug. 26-Sept. 24	Both*	D-M-010-O1-A	A
18	11, 12, 13, 21, 23, 24	Aug. 26-Sept. 24	Both*	D-M-010-O1-A	A
19	11, 12, 13, 21, 23, 24	Aug. 26-Sept. 24	Both*	D-M-010-O1-A	A
20	11, 12, 13, 21, 23, 24	Aug. 26-Sept. 24	Both*	D-M-010-O1-A	A
21	11, 12, 13, 21, 23, 24	Aug. 26-Sept. 24	Both*	D-M-010-O1-A	A
22	11, 12, 13, 21, 23, 24	Aug. 26-Sept. 24	Both*	D-M-010-O1-A	A
23	11, 12, 13, 21, 23, 24	Aug. 26-Sept. 24	Both*	D-M-010-O1-A	A
24	11, 12, 13, 21, 23, 24	Aug. 26-Sept. 24	Both*	D-M-010-O1-A	A

MUZZLELOADER — LIMITED LICENSES (DRAW)

UNIT	VALID UNITS	DATES	SEX	HUNT CODE	LIST
1	11, 12, 13, 21, 23, 24	Sept. 9-17	Both*	D-M-001-O1-M	A
2	3, 4, 5, 14, 17A, 20, 44T, 50, 44T	Sept. 9-17	Either*	D-M-003-O1-M	A
3	14, 17A, 20, 44T, 50, 44T	Sept. 9-17	Either*	D-F-003-O1-M	A
4	14, 17A, 20, 44T, 50, 44T	Sept. 9-17	Either*	D-F-003-O1-M	A
5	11, 12, 13, 21, 23, 24	Sept. 9-17	Both*	D-M-010-O1-M	A
6	11, 12, 13, 21, 23, 24	Sept. 9-17	Both*	D-M-010-O1-M	A
7	11, 12, 13, 21, 23, 24	Sept. 9-17	Both*	D-M-010-O1-M	A
8	11, 12, 13, 21, 23, 24	Sept. 9-17	Both*	D-M-010-O1-M	A
9	11, 12, 13, 21, 23, 24	Sept. 9-17	Both*	D-M-010-O1-M	A
10	11, 12, 13, 21, 23, 24	Sept. 9-17	Both*	D-M-010-O1-M	A
11	11, 12, 13, 21, 23, 24	Sept. 9-17	Both*	D-M-010-O1-M	A
12	11, 12, 13, 21, 23, 24	Sept. 9-17	Both*	D-M-010-O1-M	A
13	11, 12, 13, 21, 23, 24	Sept. 9-17	Both*	D-M-010-O1-M	A
14	11, 12, 13, 21, 23, 24	Sept. 9-17	Both*	D-M-010-O1-M	A
15	11, 12, 13, 21, 23, 24	Sept. 9-17	Both*	D-M-010-O1-M	A
16	11, 12, 13, 21, 23, 24	Sept. 9-17	Both*	D-M-010-O1-M	A
17	11, 12, 13, 21, 23, 24	Sept. 9-17	Both*	D-M-010-O1-M	A
18	11, 12, 13, 21, 23, 24	Sept. 9-17	Both*	D-M-010-O1-M	A
19	11, 12, 13, 21, 23, 24	Sept. 9-17	Both*	D-M-010-O1-M	A
20	11, 12, 13, 21, 23, 24	Sept. 9-17	Both*	D-M-010-O1-M	A
21	11, 12, 13, 21, 23, 24	Sept. 9-17	Both*	D-M-010-O1-M	A
22	11, 12, 13, 21, 23, 24	Sept. 9-17	Both*	D-M-010-O1-M	A
23	11, 12, 13, 21, 23, 24	Sept. 9-17	Both*	D-M-010-O1-M	A
24	11, 12, 13, 21, 23, 24	Sept. 9-17	Both*	D-M-010-O1-M	A

page 20

page 21

page 22

WHITETAIL HUNT CODE TABLE

31

THE LIST LICENSE FOR THE NEW HUNT CODE IN WHITETAIL RIFLE WAS NOT ACCURATE AT THE TIME OF PUBLICATION:

THE CORRECT LIST LICENSE FOR HUNT CODE D-F-128-O2-R IS LIST B, NOT LIST A.

VALID UNITS	DATES	SEX	HUNT CODE	LIST
128*, 129, 133, 134, 135, 136, 141, 147	Oct. 28-Nov. 7	Either* NEW! Doe	D-E-128-O2-R D-F-128-O2-R	A A
129 Plains	Dec. 1-14 Late	Either*	D-E-129-L2-R	A
132, 139 Plains	Oct. 28-Nov. 7	Either*	D-F-129-L2-R	B
	Dec. 1-14 Late	Either*	D-E-132-L2-R	A
136, 141, 147 Plains	Oct. 28-Nov. 7	Either*	D-F-132-L2-R	B
	Dec. 1-14 Late	Either*	D-E-136-L2-R	A
137, 138, 146 Plains	Oct. 28-Nov. 7	Either*	D-F-137-L2-R	B
	Dec. 1-14 Late	Either*	D-E-137-L2-R	A
143, 144, 145 Plains	Oct. 28-Nov. 7	Either*	D-E-143-O2-R	A
	Dec. 1-14 Late	Either*	D-F-143-L2-R	B

LAND CLOSURE USE AND RESTRICTIONS

60

THE SPECIES PERMITS FOR JUMPING COW SWA (UNIT 105) WERE NOT ACCURATE AT THE TIME OF PUBLICATION:

THE CORRECT SPECIES ARE DOE PRONGHORN AND ANTLERLESS DEER. PERMITS FOR ELK ARE NOT ISSUED AT JUMPING COW SWA FOR 2017.

JUMPING COW SWA (UNIT 105)
 Access by permit only for doe, pronghorn and antlerless deer and elk hunting; Woodard Unit is restricted to only doe, pronghorn and antlerless deer hunting. Access begins Monday after opening weekend.
 Hunters are selected by random drawing. Applications are due the third Monday in Aug. For information/draw application, call 303-291-7227.

≡ | 2017 BIG GAME BROCHURE CORRECTIONS

UPDATED: MARCH 30, 2017

Please see the Colorado Parks and Wildlife website at: cpw.state.co.us/bg/regulations for complete regulation information.



PAGE	CORRECTION	AS PRINTED IN BROCHURE
ELK: OVER-THE-COUNTER EITHER-SEX ARCHERY LICENSES		
35	<p>UNITS FOR LICENSES VALID ON PRIVATE LAND IN THE OTC EITHER-SEX ELK ARCHERY SECTION WERE INCORRECT AT THE TIME OF PUBLICATION:</p> <p>UNIT 32 DOES NOT HAVE LICENSES THAT ARE VALID ON PRIVATE LAND. ONLY UNITS 4, 5, 12, 23, 24, 33 AND 441 DO.</p>	<p>These licenses are valid on private land in units 4, 5, 12, 23, 24, 32, 33 and 441.</p>