

2015 Colorado Big Game

APPLICATION DEADLINE: APRIL 7 DEER ELK PRONGHORN MOOSE BEAR



online brochure

TABLE OF CONTENTS

CORRECTION LIST Click to see post-printing changes

- *What's new in 2015*..... 1
- Licenses** 2-7
 - Fees, Habitat Stamp, hunter education requirements 2
 - Sale dates, license types and allocations 3
 - Landowner Preference Program, auction and raffle licenses 4
 - Youth hunting rules for all big-game species 5-7
 - **MAPS:** Youth elk, deer and pronghorn hunting 6-7
 - Hybrid draw information 7
- Applications & Preference Points**..... 8-12
 - How to apply online 8
 - Mailing instructions and refunds 8
 - How to read hunt codes and hunt tables 9
 - How to fill out applications 10-11
 - Group hunt instructions 12
 - How preference points work, license draw results 12
- Field Information & Reference** 13-18
 - **NEW!** Identification chart of big-game species 13
 - Legal hunting hours, sunrise/sunset table 14
 - Shed hunting, Ranching For Wildlife, guides and outfitters, dream hunts, harvest surveys 14
 - Hunter-orange clothing requirements 15
 - Field-dressing tutorial, GPS tips, OHV use 15
 - Chronic wasting disease information 15
 - Legal methods of take, legal firearms 16
 - Illegal activities 17
 - Bag limits, evidence of sex, attaching carcass tags 17
 - Accidental kills, what to do, who to contact 18
 - Transporting and donating meat 18
 - Residency requirements, hunters with disabilities 18
- Deer** 19-31
 - Need to know tips, preference point code; List A, B, C 19
 - Hunt codes 20-31
 - Season Choice license hunt codes 29
 - **MAP:** Over-the-counter whitetail-only hunts 30
 - Whitetail-only hunt codes and identification 30-31
- Elk** 32-47
 - Need to know tips, season dates 32
 - Preference point hunt code; antler point restrictions 32
 - List A, B, C licenses 33
 - **MAP:** Over-the-counter antlerless archery hunts 34
 - **MAP:** Over-the-counter either-sex archery hunts 35
 - **MAP:** Over-the-counter 2nd, 3rd season rifle hunts 36
 - **MAP:** Over-the-counter plains rifle hunts 37
 - Hunt codes 37-47
- Pronghorn** 48-52
 - Need to know tips 48
 - Preference point hunt code, List A, B, C licenses 48
 - **MAP:** Over-the-counter archery hunts 49
 - Hunt codes 50-52
- Moose** 53-55
 - Need to know tips, mandatory inspections 53
 - Preference point hunt code; List A, B, C licenses 53
 - Hunt codes 54-55
- Bear**..... 56-59
 - Need to know tips, mandatory inspections 56
 - Preference point hunt code, List A, B, C licenses 56
 - Over-the-counter with caps, concurrent rifle hunts 57-59
- Land** 60-65
 - **NEW!** Land closures and special use restrictions 60
 - Game management unit (GMU) descriptions 61-64
 - **MAP:** CWD and GMU map 65

CPW OFFICE LOCATIONS

cpw.state.co.us

ONLY the offices below can assist hunters with animal checks and taking samples that are related to hunting activities. See the CPW website for a complete list of our 42 parks locations that can also sell licenses, issue duplicate licenses and accept licenses for refunds.

BRUSH 122 E. Edison Brush, 80723 (970) 842-6300	GRAND JUNCTION 711 Independent Ave. Grand Junction, 81505 (970) 255-6100	MONTROSE 2300 S. Townsend Ave. Montrose, 81401 (970) 252-6000
COLORADO SPRINGS 4255 Sinton Road Colorado Springs, 80907 (719) 227-5200	GUNNISON 300 W. New York Ave. Gunnison, 81230 (970) 641-7060	PUEBLO 600 Reservoir Road Pueblo, 81005 (719) 561-5300
DENVER 6060 Broadway Denver, 80216 (303) 291-7227	HOT SULPHUR SPRINGS 346 Grand County Rd. 362 Hot Sulphur Springs, 80451 (970) 725-6200	SALIDA 7405 Hwy. 50 Salida, 81201 (719) 530-5520
DURANGO 151 E. 16th St. Durango, 81301 (970) 247-0855	LAMAR 2500 S. Main St. Lamar, 81052 (719) 336-6600	STEAMBOAT SPRINGS 925 Weiss Dr. Steamboat Springs, 80487 (970) 870-2197
FORT COLLINS 317 W. Prospect Road Fort Collins, 80526 (970) 472-4300	MEEKER 73485 Hwy. 64 Meeker, 81641 (970) 878-6090	ADMINISTRATION 1313 Sherman St., #618 Denver, 80203 (303) 297-1192
GLENWOOD SPRINGS 0088 Wildlife Way Glenwood Springs, 81601 (970) 947-2920	MONTE VISTA 0722 S. Road 1 E. Monte Vista, 81144 (719) 587-6900	

THIS BROCHURE IS READY TO MEET YOUR SMARTPHONE

www.bit.ly/coloradobiggame

Printed for free distribution by

COLORADO PARKS AND WILDLIFE (CPW)

6060 Broadway, Denver, CO 80216
(303) 297-1192
cpw.state.co.us

Editor: Amy Bulger
Cover photo © Santino Castellanos

Printed Jan. 2015 by Publication Printers, Denver. 630,000 copies.
Printing paid for with hunting and fishing license fees.

Colorado Parks and Wildlife Director: Robert Broscheid

The Colorado Parks and Wildlife Commission sets big-game regulations in January. Commission members are (as of Jan. 2015): Robert Bray, chairman • Christopher Castilian, vice chairman • Jeanne Horne, secretary • John Howard, member • Bill Kane, member • Dale Pizel, member • James Pribyl, member • James Vigil, member • Dean Wingfield, member • Michelle Zimmerman, member • Alexander Zipp, member • Mike King, ex officio member

CPW receives federal financial assistance from the U.S. Fish and Wildlife Service. In accordance with Title VI of the Civil Rights Act of 1964, Section 504 of the Rehabilitation Act of 1973, Title II of the Americans with Disabilities Act of 1990, the Age Discrimination Act of 1975 and Title IX of the Education Amendments of 1972, the U.S. Department of the Interior and its bureaus prohibit discrimination on the basis of race, color, national origin, age, disability or sex.

NOTE: Laws and regulations in this brochure are paraphrased for easier understanding and are intended only as a guide. Complete Colorado wildlife statutes and regulations are available at CPW offices listed above and online at cpw.state.co.us/aboutus/Pages/Regulations.aspx.



≡ | ON THE COVER

Santino Castellanos harvested this buck the weekend before Thanksgiving in 2014, during the rut in a late-season hunt. After a few days, he and some friends spotted a group of deer following a pattern they'd seen in the days before.



"We moved into position as quick as we could because we wanted to cut these deer off. While this stalk started to unfold, the snow started falling harder and harder, almost white-out conditions. Visibility became poor, however, by the grace of God, my buddy Levi noticed a body of a deer moving through some of the oak brush. With the wind blowing as hard as it was and snow making our footsteps less likely to be heard, I ran as fast as I could to get in position of this big-bodied deer that we were certain was a buck. I took a knee and waited for the deer to step out from the brush. Sure enough, this was a wide, mature buck.

"I am very thankful for the last few years I have had and can hardly wait for the fall again," he said.

Santino is a Colorado native who has been hunting since age 6. In 2011, he picked up a bow for the first time. By 2012, he had a banner year, harvesting nine animals with his bow and starting an outdoor information company, OuttaBounds.

OTHER COVER PHOTOS

Left to right, from *Hunter Testimonials*:

1. Larry Witte's bull elk
© Ken Witte, for CPW
2. Joe Farago's black bear
3. Krista Flores' mule deer buck
4. Rick Carosone's bull moose
5. Justus Novak's pronghorn buck
© Jeff Novak, for CPW.

≡ | GOT MAPS?

NEW! The U.S. Forest Service and Bureau of Land Management combined their map center into one location:

PUBLIC LANDS INFORMATION CENTER
(BLM and USFS maps, information)
2850 Youngfield St.
Lakewood, CO 80215
303-239-3600
www.fs.usda.gov/detail/r2/recreation/?cid=stelprd3794715

COLORADO HUNTING ATLAS
cpw.state.co.us/bg/atlas

U.S. GEOLOGICAL SURVEY
(topographical and county maps)
1-888-275-8747

WHAT'S NEW: 2015

» **YOUTH HUNTING OPEN TO MORE SPECIES, MORE SEASONS...** Two regulation changes affect youth hunting this year, expanding youth opportunity to hunt around the state.

First, youths get at least 15 percent of the limited licenses in every game management unit for doe pronghorn, antlerless and either-sex deer and antlerless elk. This includes all methods of take and all seasons, including early and late rifle seasons.

Second, youths no longer have to wait to hunt during a late season. Youths may purchase their original tag to hunt deer or elk; if the season on their license ends and an animal isn't harvested, they may continue to hunt in expanded areas during any of the rifle seasons.

See pages 5-7 for maps, detailed instructions and purchasing the correct license to participate.

» **LANDOWNER VOUCHER PROGRAM CHANGED...** All previous versions of landowner preference have been replaced with the Landowner Preference Program. All landowners and hunters using vouchers MUST follow the new statutes and regulations. See page 4.

» **LICENSES ON SALE OVER SEVERAL DAYS...** There are separate on-sale days this year, so plan ahead and apply in the draw to get the license you want! Over-the-counter and over-the-counter with caps licenses go on sale at 9 a.m. July 21. Leftover licenses go on sale at 9 a.m. Aug. 4 in person and by phone and at midnight Aug. 5 online. See page 3.

» **ELK NEW RULES IN UNIT 128...** To help aid in the quality of hunts, better manage the elk population east of I-25, and address landowner concerns, a new hunt is in place for GMU 128. The bull-only hunt runs for a shorter time there than in the other plains units. See page 37.

NEW COW HUNT IN UNIT 61... A new hunt has been opened during a late season for public land in GMU 61. More hunting on public land should increase cow harvest, alleviate demands on landowners and reduce grazing pressure on mule deer winter ranges. See page 43.

NEW PRIVATE LAND HUNT... A new late hunt is open that includes private land in unit 391 and private land in the Jefferson County portion of unit 39. See page 42.

» **DEER NEW UNIT 65 BUCK HUNT...** An early high-country season — above 11,000 feet — has been created to hunt bucks in GMU 65 before they migrate. See page 26.

UNIT 41 BOUNDARY CHANGES... Boundaries for select private-land archery hunts in unit 41 have been expanded. See page 21.

NEW HUNTS... New hunts have been added for does in units 55 and 551. There is also a new fourth-rifle buck hunt in unit 201 and more fourth-rifle buck season licenses available in Gunnison Basin units.

NEW LATE-SEASON PLAINS DOE TAGS... A late rifle season for does has begun for units 103 and 109 near the South Republican State Wildlife Area. See page 27.

» **LIGHTED NOCKS, RECORDING DEVICES APPROVED FOR ARCHERY HUNTING...** Archers may now use lighted nocks on arrows, which can help aid in recovery of game animals. New rules are also in place that allow recording devices to be mounted on a bow. Read what is legal in "Legal Methods of Take." See page 16.

» **WILLIAMS FORK RFW ENDS...** The Ranching For Wildlife program at Williams Fork Ranch has ended. Hunts are no longer available through this program.

» **ANTLER COLLECTION...** New restrictions are in place for collecting shed antlers certain times of the year. This helps minimize disturbance of animals on their winter range in the Eagle and Roaring Fork valleys. See page 14.

» **RETRIEVING GAME WITH DOGS...** Regulations are in development to allow hunters to retrieve some wounded animals with dogs. This is anticipated to go into effect before the 2015 big-game hunting season. Updates will be online at cpw.state.co.us.

» **FOREST SERVICE CLOSURES...** Projects on National Forest lands can impact access any time of the year. The new "Land Closure" page has details, websites and more Forest Service information. See page 10.

» **LONG DRAW ROAD TO OPEN...** Long Draw Road in GMU 19 is expected to be open this year for hunting seasons. Check the U.S. Forest Service updates at www.fs.usda.gov/goto/r2/huntnfs-co.

» **PRONGHORN MUZZLELOADER SEASON MOVE...** To be consistent with other species dates, the pronghorn muzzleloader season has been moved to Sept. 21-29. See page 50.

» **MOOSE CLOSURES IN UNITS 20, 29...** Moose hunters applying for units 20 and 29 should note new restrictions effective for the Brainard Lake Recreation Area. Before applying, hunters may call (970) 472-4462 for information. See pages 53-55.

COMBINED AREAS NOW SPLIT... As moose populations have grown in units 20, 29 and 38 in the last few years, there are now enough moose in GMU 38 to support a specific license for that unit.

Similarly, hunters can now choose between a cow license in unit 191 only; or choose a bull or cow license for hunting in units 7, 8 and 191. See pages 54-55.

NEW HUNTS OPENED... Bull hunts in units 44 and 45 in the Eagle River watershed, and cow hunts in the southwest units of 66 and 67 are among the new moose hunts available this year. See pages 54-55.

» **BEAR NEW CONCURRENT RIFLE SEASON...** There are numerous changes to how and when you can hunt bear during rifle elk and deer seasons. New rules expand your time in the field and the ability to harvest a bear. See page 59.

ARCHERY SEASON EXTENDED... The season has been extended to Sept. 30 to increase hunter success. See page 58.

LICENSE FEES

APPLICATION DEADLINE: APRIL 7

APPLYING ONLINE is fast and easy! The system catches many errors that may otherwise cause you to be disqualified from the draw. cpw.state.co.us/bg/buyapply



LICENSE TYPE **FEE**
 » Habitat Stamp (required)\$10
 If you have not yet purchased a 2015 Habitat Stamp.

DEER
DRAW (LIMITED)
 » Resident adult\$34
 » Resident youth.....\$13.75
 » Nonresident adult/fishing combo*\$374
 » Nonresident youth/fishing combo*\$103.75

OVER-THE-COUNTER & LEFTOVER
 » Resident adult\$31
 » Resident youth.....\$10.75
 » Nonresident adult/fishing combo*\$371
 » Nonresident youth/fishing combo*\$100.75

ELK
DRAW (LIMITED)
 » Resident adult\$49
 » Resident youth.....\$13.75
 » Nonresident bull/fishing combo*\$619
 » Nonresident either-sex/fishing combo*\$619
 » Nonresident cow/fishing combo*\$464
 » Nonresident youth/fishing combo*\$103.75

OVER-THE-COUNTER & LEFTOVER
 » Resident adult\$46
 » Resident youth.....\$10.75
 » Nonresident bull/fishing combo*\$616
 » Nonresident either-sex/fishing combo*\$616
 » Nonresident cow/fishing combo*\$461
 » Nonresident youth/fishing combo*\$100.75

PRONGHORN
DRAW (LIMITED)
 » Resident adult\$34
 » Resident youth.....\$13.75
 » Nonresident adult/fishing combo*\$374
 » Nonresident youth/fishing combo*\$103.75

OVER-THE-COUNTER & LEFTOVER
 » Resident adult\$31
 » Resident youth.....\$10.75
 » Nonresident adult/fishing combo*\$371
 » Nonresident youth /fishing combo*\$100.75

MOOSE (Nonresidents **MUST** use paper applications.)
DRAW (LIMITED)
 » Resident\$254
 » Nonresident/fishing combo*\$2,064

BEAR
DRAW (LIMITED)
 » Resident\$44
 » Nonresident/fishing combo*\$354

OVER-THE-COUNTER & LEFTOVER
 » Resident\$41
 » Nonresident/fishing combo*\$351

*All prices include a 25-cent search-and-rescue fee, a 75-cent surcharge for the Wildlife Management Education Fund and a \$3 application fee for limited licenses applied for in the draw. Nonresident fishing licenses are good through March 31, 2016.

WHAT YOU NEED TO BUY A LICENSE


1. Current and valid photo ID (see page 18)
2. Proof of hunter education (see requirements below)
3. For residents, proof of residency (see page 18)
4. A 2015 Habitat Stamp (see requirements below)
5. Social Security Number is required for new customers ages 12 and older

LICENSE REQUIREMENTS

1. Hunters must have a license to hunt. Sign it and carry the original with you while hunting.
2. A hunter may hunt only the animal, sex, season, units and method of take authorized by the license. Complete season dates may not be printed on the license because of space constraints. Check the details in this brochure for your specific license.
3. It is illegal to give false information to obtain a license. It also is illegal to alter a license or to loan, transfer, sell or give your license to someone else.
4. If you lose or destroy your license, a duplicate is available for half the price of the original license, but not more than \$25. You can get a duplicate before the season opens from any license agent. After the season begins, duplicate licenses are available only at CPW locations.
5. Licenses expire on the expiration date printed on the license.
6. Nonresidents can continue to use their combo fishing license after harvesting a big-game animal, as long as the carcass tag is the only part of the license that has been detached. The rest of the license must remain intact.

HUNTER EDUCATION (SAFETY) REQUIREMENTS

1. Anyone born on or after Jan. 1, 1949, must have a hunter education card to hunt in Colorado.
2. A hunter education card is needed to apply for or buy a license. It must be carried while hunting (unless previously verified — marked with a “V” as shown at right).
 - To get verified, take your hunter education card to a CPW office.
3. CPW honors hunter education cards from other states and provinces.
4. For information, go to www.bit.ly/COHunterEd.
5. Hunter education course schedules are online at cpw.state.co.us/learn/Pages/HE-InternetBasedCourses.aspx.



Firearm CO 123456 V

HABITAT STAMP

1. Anyone ages 18-64 **MUST** purchase a Habitat Stamp in order to buy or apply for a preference point or for a hunting or fishing license.
2. Habitat Stamps are \$10 and are nonrefundable. One is required per person per year, valid April 1-March 31. A lifetime stamp is \$300.25.
3. Hunters ages 18-64 applying for a limited license must purchase a 2015 Habitat Stamp to apply in the drawing process. To purchase a stamp with your draw application, include \$10 in addition to your license fee when sending your application. If applying online, it will be added automatically, if needed. Paper applications submitted for hunters who do not have a Habitat Stamp will be disqualified from the draw.
4. **EXEMPTIONS:** Anyone with a free lifetime fishing license, a veteran's lifetime combination small-game hunting and fishing license, or those approved for the Big-Game Mobility Impaired Hunting Program are exempt. See cpw.state.co.us/aboutus/pages/accessibility.aspx for details.



PREFERENCE POINT FEES

» **HOW IT WORKS.** If you do not hold an active 2014 annual* or big-game license, or do not receive a license through the draw, you will be charged **\$40 PER SPECIES** (for elk, deer, pronghorn and bear) for which you get a preference point. This fee applies to residents and nonresidents. However, residents getting deer or pronghorn preference points will be charged only \$30 for each of those.

For example: If a nonresident (who isn't exempt from the fee) receives a point for all four species, they will be charged \$160. A resident would be charged \$140.

» **HOW TO AVOID IT.** If you don't want to pay the fee, you have until March 31, 2015, to purchase a 2014 annual fishing, annual small game, annual resident combination fishing and small game, or resident senior fishing license.

» **HOW WILL I BE CHARGED FOR IT?** If you are charged the preference-point fee, it will be removed from your 2015 big-game application refund(s). For example, if you're a resident and apply for a deer license or preference point and don't draw (and you are not exempt from the fee) you will receive a \$1 refund.

* **ANNUAL LICENSES INCLUDE:** annual fishing, annual small game, annual resident combination fishing and small game, or resident senior fishing license. Any returned licenses do not qualify.

≡ LICENSE OPTIONS & AVAILABILITY

OPPORTUNITIES TO HUNT

≡ NEW! LICENSE SALE DATES

Colorado offers several different types of big-game licenses and different options for purchasing them

AVAILABLE IN THE DRAW, APPLICATION DEADLINE APRIL 7

» LIMITED LICENSES

To get a limited license or preference points, hunters must apply for the draw in April — this is a process that awards licenses to hunters for specific units and dates. These are distributed through an application and drawing process. They include public-land hunts, private-land-only licenses and Ranching for Wildlife (RFW) licenses.

» **PRIVATE-LAND-ONLY** licenses include private lands within GMUs listed on the licenses as well as State Trust Lands not leased by CPW but which have an active private recreational lease through the State Land Board (*hunters should ask the landowner if this applies*). Permission from private landowners is always needed before hunting with a private-land-only license. Please get permission before applying.

» **RANCHING FOR WILDLIFE** licenses are available to all Colorado residents. Resident hunters may apply to hunt a specific ranch. Each ranch has specific rules. *See page 14 for more.*

» LEFTOVER-DRAW OPTION — ELK AND DEER APPLICANTS ONLY

Elk and deer applicants can have the first chance at the limited licenses that are left after the draw by checking the “Leftover Draw” box on the application where it states, “If unsuccessful, send me...” (*See below*).

AVAILABLE STARTING JULY 21

» **OVER-THE-COUNTER LICENSES WITH CAPS** A preset number of licenses are available on a first-come, first-served basis for both resident and nonresident hunters. These are called licenses “with caps.” They are sold online, by phone at 1-800-244-5613 or at CPW locations and license agents starting at 9 a.m. (MDT) July 21.

» **OVER-THE-COUNTER UNLIMITED LICENSES** These are available to both resident and nonresident hunters starting at 9 a.m. (MDT) July 21. They are sold online, by phone at 1-800-244-5613, at license agents and CPW locations around the state. There are an unlimited number of these licenses that may be purchased any time up until the day before your hunting season starts. After the season starts, they are available at CPW offices only, except for archery elk OTC licenses and plains elk OTC licenses, which can be purchased at any license agent.

AVAILABLE STARTING AUGUST 4

» **LEFTOVER LIMITED LICENSES** These are available to both resident and nonresident hunters. They are the limited licenses remaining after the draw and leftover draw processes. They go on sale in person and by phone at 9 a.m. (MDT) on Aug. 4. Call 1-800-244-5613. These licenses are sold by different methods at different license agents on Aug. 4. Contact the license agent you plan to go to for details. They also are available online on the CPW website starting at midnight Aug. 5.

THE ‘LEFTOVER DRAW’ EXPLAINED

The Leftover Draw gives deer and elk applicants who were unsuccessful in the draw the first chance at the limited licenses that are left once the primary draw is completed.

» **ENTER AUTOMATICALLY** Check the “Leftover Draw” box on your application where it states, “If unsuccessful, send me...” In June, you’ll be mailed the list of limited licenses that are still available and another application. Submit this application by mail and you’ll go through another draw process called the Leftover Draw, which is similar to the first draw. **IF YOU APPLIED ONLINE FOR THE FIRST DRAW, YOU CAN ALSO APPLY ONLINE FOR THE LEFTOVER DRAW.**

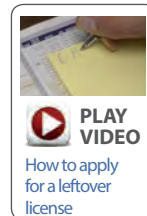
» **BENEFITS** Youths 12-17 receive priority in the Leftover Draw. You can participate in the Leftover Draw by mail or online, so you can skip waiting in line and secure your license before they go on sale to the public on Aug. 4.



NEW!



NEW!



IMPORTANT DATES

LICENSE DRAWING

- » Application deadline... April 7
- » Draw results posted online by..... May 29
- » Licenses mailed by June 12
- » Refunds mailed by June 26

LICENSE SALES CUTOFF DATES FOR VENDORS

Licenses can only be purchased in person at CPW locations after midnight on these dates:

SEASON	DATE
Archery Bear.....	Sept. 1
Plains Rifle Bear.....	Sept. 1
Muzzleloading.....	Sept. 11
NEW! 1st Rifle & Concurrent Bear Rifle.....	Oct. 9
2nd Rifle	Oct. 16
3rd Rifle	Oct. 30
4th Rifle.....	Nov. 10

Some offices offer extended hours on these days, check online.

LICENSE ALLOCATIONS

Nonresident allocations are determined by the average number of preference points a Colorado resident needed to draw a specific license during a 3-year period that ended with the 2009 drawing. (Units with low numbers of available licenses may not have any remaining for nonresidents after resident licenses are drawn.)

1. For elk and deer hunt codes that required six or more points for a Colorado resident to draw, up to 20 percent may go to nonresidents. These hunts are designated in unit tables by a “+” under the “SEX” column.
2. For hunt codes that required fewer than six points for a Colorado resident to draw an elk or deer license, up to 35 percent may go to nonresidents.
3. Nonresident allocations may increase if licenses remain after all Colorado resident first choices have been drawn for that hunt code.
4. License allocations do not apply to private-land-only and Ranching For Wildlife licenses.
5. In a group of applications made up of both residents and nonresidents, all nonresidents in the group will count against the nonresident allocation.

NEW! LANDOWNER PREFERENCE PROGRAM

ATTENTION: All previous versions of landowner preference have been replaced with the Landowner Preference Program (LPP). The Priority Preference Program, Pilot Program and Regular Landowner applications are no longer accepted.

FOR LANDOWNERS:

- Deer, elk and pronghorn licenses (*in units that have only limited licenses for all rifle seasons*) are allocated to deeded landowners who own at least 160 contiguous acres of private agricultural land. (*Further qualifications apply – see website.*)
- Landowner preference quotas are:
 - » **GMUs WEST OF I-25:** 10 percent of the quota of public licenses may be issued as a voucher valid for a specific hunt code. An additional 10 percent of the public quota may be issued as a private-land-only voucher.
 - » **GMUs EAST OF I-25:** 15 percent of the quota of public licenses may be issued as a voucher valid for a specific hunt code. An additional 10 percent of the public quota may be issued as a private-land-only voucher and may only be transferred to an immediate family member or youth.
- LPP applications are drawn just before CPW's public limited drawing. Successful landowners receive a voucher for each winning hunt code. Landowners will be notified at the same time as public applicants.
- The deadline to submit a new registration for applications for 2015 has passed.

MORE ABOUT THE LANDOWNER PREFERENCE PROGRAM ONLINE

cpw.state.co.us/bg/landowner



Registrations for 2016 may be submitted through Dec. 1, 2015, at the web address listed above. Registrations are valid for up to five (5) years.

FOR HUNTERS:

- The landowner or designated land manager must transfer the voucher directly to the hunter. A voucher that has been transferred by any person who is not the landowner or designated land manager is void. A voucher that is brokered for another person is void. A hunting license obtained for use with a void voucher is also void. No person shall broker a voucher on behalf of any landowner or person, or use or possess any brokered voucher.
- The transfer of the voucher occurs when the hunter's name is written on the voucher, or the landowner or designated land manager hands (or mails) the voucher to the hunter.
- Landowner vouchers may be transferred

one time only.

- If a hunter cannot use a voucher, the voucher becomes **VOID**. The voucher **CANNOT** be reprinted or transferred to another hunter, even if the voucher has not been redeemed for a license.
- Annual bag limits still apply. Be sure you can legally have the license before acquiring a landowner voucher. *See pages 17, 19, 33 and 48 for details.*
- The transfer of a voucher by a landowner or designated land manager must include permission to access and hunt all of the registered land for which the voucher was awarded, and for the entire season for which the voucher was awarded; without discrimination among hunters entering the land. Restrictions are not allowed, except for manner of access (*i.e. foot, horseback, vehicle*) reasonably necessary to prevent damage to land.
- The voucher must be taken to a license agent or CPW location to be redeemed for a proper and valid license **PRIOR** to hunting. The license fees are paid at that time.
- A list of landowners is **NOT** available from Colorado Parks and Wildlife.

AUCTION AND RAFFLE LICENSES

WIN THE HUNT OF A LIFETIME — TODAY!

Special auction and raffle licenses are available for moose, deer, elk, bighorn sheep, mountain goat and pronghorn. The licenses allow one to hunt during extended seasons in any unit open to hunting the specific species. These licenses are offered by participating wildlife conservation organizations that return at least 75 percent of the proceeds to CPW for research, management and education.



Photo for CPW

Brandon Goodwin won a pronghorn raffle tag in 2014. "This hunt was a dream come true and a 30-year quest for a 80-inch-plus pronghorn."

For information on purchasing raffle tickets for licenses or participating in auctions, visit the following websites:

DEER

- The Mule Deer Foundation: www.muledeer.org
- Safari Club Int'l., Colorado Chapter: www.scicolorado.org
- Colorado Mule Deer Association: www.coloradomuledeer.org

MOOSE

- Safari Club Int'l., Colorado Chapter: www.scicolorado.org
- Ducks Unlimited, Inc. Colorado: www.ducks.org/colorado

PRONGHORN

- Colorado Youth Outdoors: www.coloradoyo.org
- Rocky Mountain Bighorn Society: www.bighornsheep.org
- The Mule Deer Foundation: www.muledeer.org

ELK

- Rocky Mountain Elk Foundation: www.rmef.org
- Colorado Bowhunters Assoc.: www.coloradobowhunting.org
- The Mule Deer Foundation: www.muledeer.org
- Colorado Wildlife Federation: www.coloradowildlife.org

BIGHORN SHEEP AND MOUNTAIN GOAT

- Rocky Mountain Bighorn Society: www.bighornsheep.org

AUCTION AND RAFFLE PROGRAM

cpw.state.co.us/bg/auction



DON'T FORGET!

The closing date for deer auction and raffle licenses is the end of November, or the end of the last antlered or either-sex season in a unit, whichever comes later.

≡ | YOUTH HUNTING

ELK, DEER, PRONGHORN OPPORTUNITIES FOR HUNTERS AGES 12-17

When, where youths hunt expands with extended season

Colorado Parks and Wildlife is expanding youth hunting by giving kids more opportunities to harvest big-game animals.

The former late-season elk hunts for youths have turned into an extended season, offering youths a chance to pursue either antlerless deer or elk during any rifle season open to antlerless hunts.

Youths may also still hunt pronghorn does during December.

Check out these pages to find out how it all works...

≡ | NEW! DEER AND ELK HUNTS IN 2015



1. CHOOSE YOUR SPECIES

Youths may hunt antlerless deer or elk in extended seasons. Youths may hunt only the same species that is on their original license.

2. CHOOSE WHEN TO HUNT

If a youth doesn't fill their original deer or elk license — whether it's for archery, muzzleloader or rifle hunting — they may continue to hunt during any of the rifle seasons listed in this brochure (except for *Ranching For Wildlife*). They must hunt within areas specified on the maps on page 6 and there must be an antlerless hunt going on in the unit and season they wish to hunt.

3. PLAN AHEAD

To hunt deer or elk in the extended season, youths must buy a limited antlerless deer, antlerless elk or either-sex elk license. If they don't fill their tag during the original season, they will be able to continue hunting in certain areas of the state. Look at the maps on page 6 to make sure you purchase the original deer or elk license in the right area.

4. FOLLOW THE RULES

When participating in the extended season, youths **MUST** follow all the rules of hunting during the rifle season, including wearing blaze orange and using a method of take allowed in rifle season. Youths must also follow all unit restrictions where they choose to hunt in the extended season, including any private-land-only designations and any unit boundary restrictions.

WHAT HASN'T CHANGED?

- » Youths must purchase their original license through the draw, from the leftover licenses list, or for hunt code E-E-054-U2-R.
- » Either-sex elk licenses must be converted at a CPW office if the original license is unfilled and the youth wishes to continue hunting an antlerless animal.
- » Over-the-counter archery licenses, OTC whitetail licenses, any antlered licenses, and either-sex plains rifle elk licenses may NOT be converted to participate in the extended season.

cpw.state.co.us/youthhunting

YOUTH EXTENDED SEASON EXPLAINED ONLINE

- » A complete list of available hunts for the youth extended season and the corresponding units

≡ | BIG GAME HUNTING RULES FOR YOUTHS

HOW TO PARTICIPATE

1. Youths must be at least 12 and meet hunter education requirements.
2. **NEW!** Youths must have an unfilled limited antlerless deer, antlerless elk or either-sex elk license after their original season ends. Then they may participate in any open rifle antlerless deer or elk hunt that begins after the last day of the season listed on their original license. (*Does not include Ranching For Wildlife.*) Youths may hunt in the areas specified on the maps (page 6), and must hunt the same species listed on their original license.
3. Youths with an unfilled either-sex elk license must take the original license to a CPW office to have it converted to an antlerless license before hunting any extended seasons.
4. Youth hunters must be accompanied by a mentor who is 18 or older and also meets hunter education requirements. Youths and mentors must be able to see and hear each other while hunting. **NEW!** Mentors can hunt only if they have a current license valid for the same units and dates when the youth will be hunting.

5. Youths must follow all applicable regulations for any hunts and units they select during the extended season, including season dates and geographic restrictions.
6. Antlered licenses, over-the-counter licenses and either-sex plains rifle elk licenses may not be converted for extended youth hunting.

AGE REQUIREMENTS

1. Youths ages 12-17 are offered reduced-cost licenses for deer, elk and pronghorn.
2. At age 11, youths can buy or apply for a license if they turn 12 before the end of season on the license. Youths cannot hunt with the license until they turn 12.
3. Youths who get their original license when they are 17 and later turn 18 may participate in the late season hunt. Youth hunting rules still apply, even though the hunter is 18 while hunting.
4. Youths cannot apply for a youth limited license if they turn 18 on or before Feb. 12 this year. Youths must be 12-17 at time of purchase to buy a youth unlimited or leftover license.

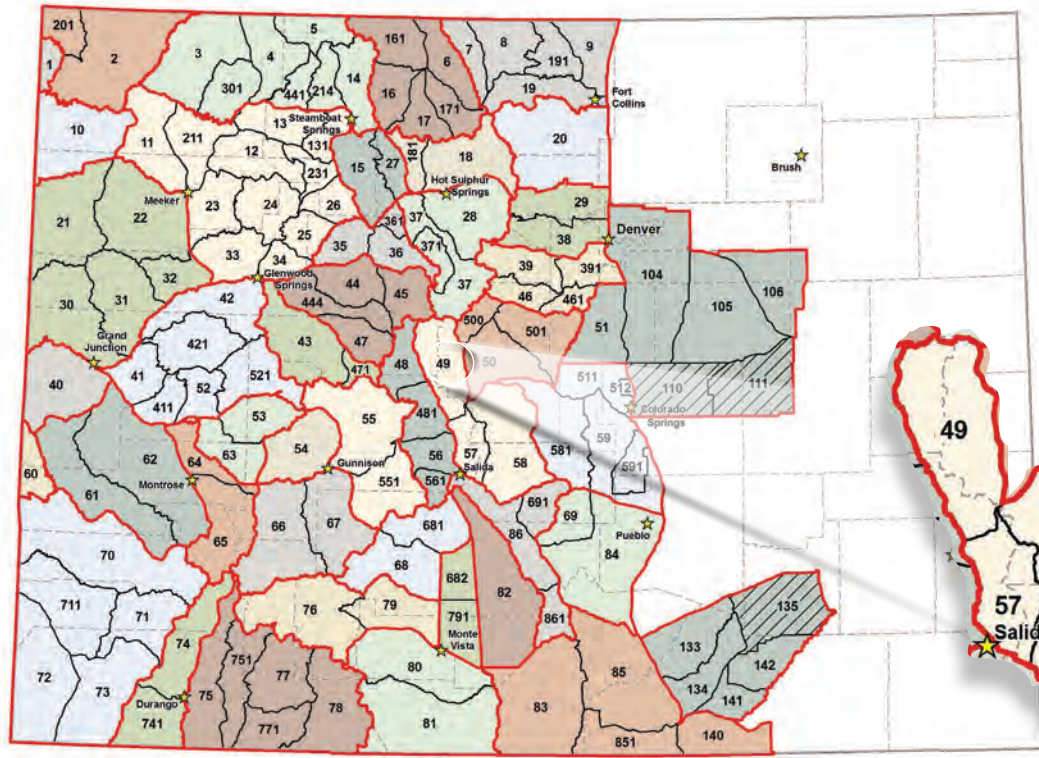
YOUTH PREFERENCE FOR LICENSES

1. **NEW!** A minimum of 15 percent of limited licenses for doe pronghorn, antlerless and either-sex deer and antlerless elk for each GMU shall be available for youths ages 12-17 who meet hunter education requirements. These licenses are available by drawing for all seasons and methods of take — including early and late rifle seasons. Licenses not drawn by youths are available to the public. (*The Air Force Academy unit and Ranching for Wildlife hunts are excluded from this.*)
2. **NEW!** Youth hunt codes in GMUs 55, 66, 67 and 551 have been replaced with a youth preference set at 50 percent for all antlerless deer licenses in those GMUs.
3. Group applications are not accepted. If youths enter more than one hunt code on their application, all hunt codes must qualify for youth preference.

YOUTH OUTREACH LICENSES

Youth Outreach licenses are offered for deer, elk and pronghorn to qualified organizations sponsoring youth hunting activities. Application procedures are on the CPW website, cpw.state.co.us/learn/Pages/OutreachYouthLicensing.aspx.

ELK EXTENDED SEASON OPEN TO YOUTHS



2015 Extended Season Youth Elk Hunts



★ CPW offices
 ▨ No extended season hunts in these units

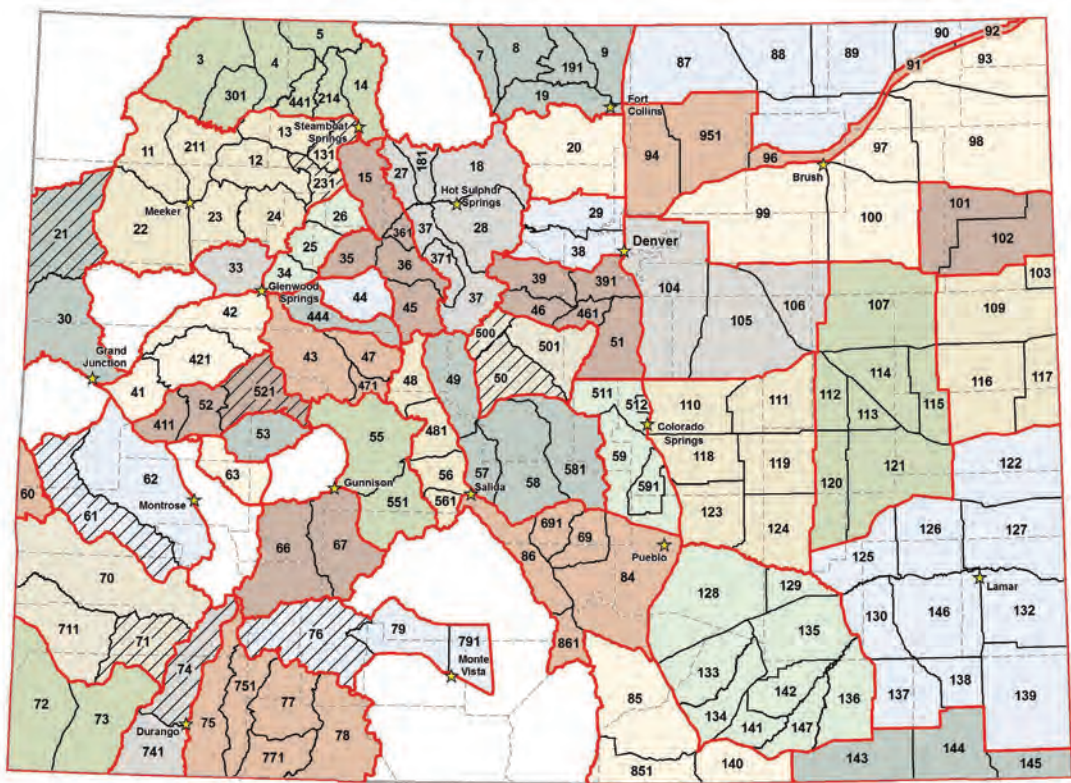
WHERE TO HUNT ELK AND DEER?

- » Youths may hunt in any area on the map within the red boundary that also contains the unit for which they purchased their original license. *(Units with lines through them are not open to extended-season hunting.)*
- » Youths may only hunt the extended season when an open antlerless rifle hunt is going on in the unit they choose to hunt.

FOR EXAMPLE...

- » An original license is purchased in the draw for a youth to hunt either-sex elk in unit 49 during archery season.
- » The youth does not harvest during archery season and takes the tag to a CPW office to convert it to antlerless.
- » The youth, accompanied by a mentor, may continue to hunt during any of the rifle seasons listed in this brochure for units 49, 57 or 58, as long as there is an antlerless season in progress in the unit the youth wants to hunt. Look at the rifle elk tables in this brochure to find these hunts, or look at the list of acceptable hunts online at cpw.state.co.us/youthhunting.

DEER EXTENDED SEASON OPEN TO YOUTHS



2015 Extended Season Youth Deer Hunts



★ CPW offices
 ▨ No extended season hunts in these units

49	Oct. 10-14	Bull	E-M-049-01-R	A
	Oct. 17-25	Bull	E-M-049-02-R	A
	Oct. 31-Nov. 8	Bull	E-M-049-03-R	A
	Nov. 11-15	Bull	E-M-049-04-R	A
	Oct. 17-25	Cow	E-F-049-02-R	A
	Oct. 31-Nov. 8	Cow	E-F-049-03-R	A
49 Lake County portion only	Oct. 17-25	Cow	E-F-049-52-R	A
	Nov. 11-15	Cow	E-F-049-53-R	A
	Sept. 1-Jan. 31	Cow	E-F-049-54-R	B

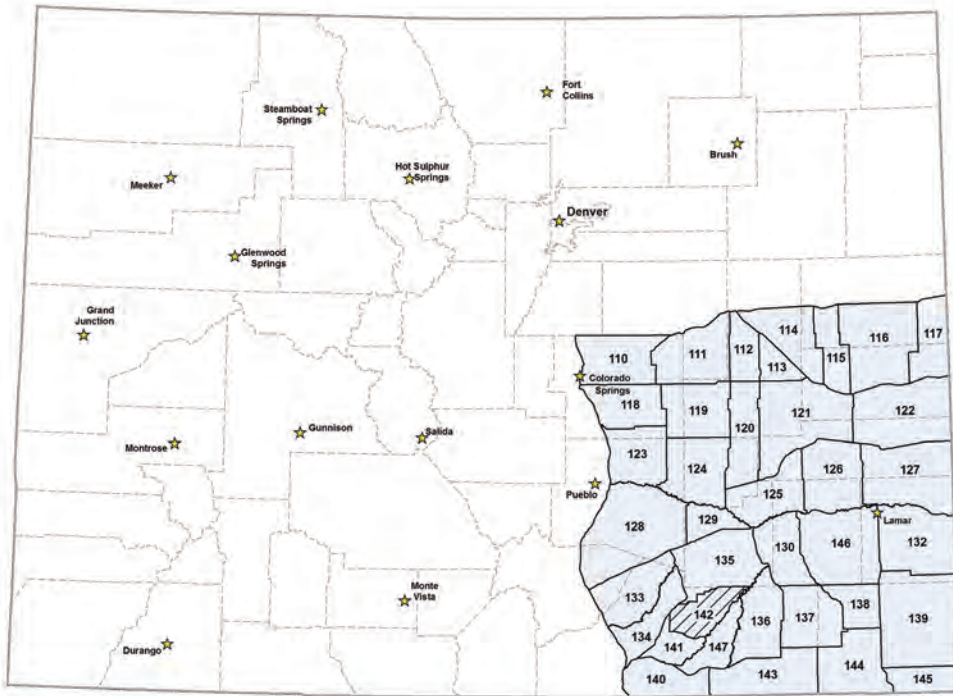
elk rifle table from page 42 of this brochure

VALID UNIT	UNITS	DATES	SEX	HUNT CODE	LIST
49	49	Oct. 10-14	Bull	E-M-057-01-R	A
		Oct. 17-25	Cow	E-F-057-01-R	A
		Oct. 31-Nov. 8	Bull	E-M-057-02-R	A
57, 58	57, 58	Oct. 17-25	Cow	E-F-057-02-R	A
		Oct. 31-Nov. 8	Cow	E-F-057-03-R	A
		Nov. 11-15	Cow	E-F-057-04-R	A
57, 58 private land only	57, 58	Sept. 1-Jan. 31	Cow	E-F-057-PS-R	B
58	see unit 57				

elk rifle table from page 43 of this brochure

- » If the youth wishes to continue hunting in unit 49, he or she may hunt Oct. 17-25, Oct. 31-Nov. 8, or Nov. 11-15. He or she may also hunt in units 57 or 58 from Oct. 10-14, Oct. 17-25, Oct. 31-Nov. 8, Nov. 11-15, or on private land only during the late season Sept. 28-Jan. 31, 2016.
- » Why Sept. 28? The original archery season (Aug. 29-Sept. 27) must be over before the youth can begin hunting the late rifle season.
- » During the extended season, the youth may use any method of take allowed during rifle season. See page 16.

YOUTH PRONGHORN HUNTING



2015 Late Season Youth Pronghorn Hunts

WHERE TO HUNT PRONGHORN

1. Youths must be ages 12-17.
2. Youths must have an unfilled pronghorn doe or either-sex license for a season anywhere in the state that has ended. If so, then they may participate in any December pronghorn doe season in the following units: 110, 111, 112, 113, 114, 115, 116, 117, 118, 119, 120, 121, 122, 123, 124, 125, 126, 127, 128, 129, 130, 132, 133, 134, 135, 136, 137, 138, 139, 140, 141, 142, 143, 145, 146 or 147.
3. Youths with an unfilled either-sex pronghorn license must bring that license to a CPW office to have it converted to a doe license before hunting in a December season.
Youths with doe licenses do not need to convert those licenses, the original license is valid for an extended hunt.
4. Unfilled pronghorn buck licenses may not be used to participate in this program.
5. Youths must comply with all regulations that apply to the December season they hunt.

HYBRID DRAWING ELK, DEER, PRONGHORN

To expand quality opportunities to big-game hunters, the Colorado Parks and Wildlife Commission offers a “hybrid” drawing for select elk, deer, pronghorn and bear licenses.

The purpose of the drawing is to give hunters additional opportunity to draw a license for some of the state’s premier deer, elk, pronghorn and bear hunting areas.

Hunters who normally would not have enough preference points to draw these licenses now have a slight chance to draw a small number of the most coveted licenses through this process.

Nonresident caps apply. *(Units with low numbers of available licenses may not have any remaining for the Hybrid Drawing.)*

HUNTER QUALIFICATIONS

Qualified hunters wishing to participate in the Hybrid Draw must meet the following criteria and chose from the hunt codes listed at right as their first choice on their application.

1. Hunters must have a minimum of five preference points for the species they wish to hunt to participate in the Hybrid Drawing.
2. Hunters must apply individually (group applications are not accepted).
3. Hunt codes that contain a “W” are Ranching for Wildlife properties. These hunts are for Colorado residents only.

HOW IT WORKS

In hunt codes that require 10 or more resident preference points to draw (based on a 3-year average ending with the 2009 drawing), 20 percent of the available licenses will be issued through a random drawing.

Qualified resident and nonresident hunters who select applicable hunt codes (listed at right) and have at least five preference points for that species will automatically enter the Hybrid Drawing.

- » These hunt codes must be entered as your first choice on your application.
- » Winning applicants in the Hybrid Drawing will be selected randomly.
- » Hunters who successfully draw a license in the Hybrid Drawing lose all of their preference points for that species. Unsuccessful applicants will be awarded one point.

ELK — HYBRID DRAW HUNT CODES

HUNT CODE	HUNT CODE	HUNT CODE	HUNT CODE
E-E-001-E1-R	E-E-010-W1-R	E-E-104-W1-R	E-M-010-O1-M
E-E-002-E1-R	E-E-031-W1-R	E-E-201-E1-R	E-M-061-O1-M
E-E-002-O1-A	E-E-083-W1-R	E-E-201-O1-A	E-M-201-O1-M
E-E-005-W1-R	E-E-084-W1-R	E-E-851-W1-R	E-M-851-O1-R
E-E-010-E1-R	E-E-084-W2-R	E-M-001-O1-M	E-M-851-O3-R
E-E-010-O1-A	E-E-085-W1-R	E-M-002-O1-M	

DEER — HYBRID DRAW HUNT CODES

HUNT CODE	HUNT CODE	HUNT CODE	HUNT CODE
D-E-025-W1-R	D-M-010-W1-R	D-M-084-W1-R	D-M-136-W2-R
D-E-104-W1-R	D-M-031-W1-R	D-M-085-W1-R	D-M-142-L1-R
D-E-211-W1-R	D-M-066-O4-R	D-M-103-L1-R	D-M-851-W1-R
D-M-005-W1-R	D-M-083-W1-R		

PRONGHORN — HYBRID DRAW HUNT CODES

HUNT CODE	HUNT CODE	HUNT CODE	HUNT CODE
A-E-006-W1-R	A-M-005-W1-R	A-M-080-O1-R	A-M-201-O1-R
A-E-104-W1-R	A-M-066-O1-M	A-M-084-W1-R	A-M-441-W1-R
A-M-003-O1-R	A-M-066-O1-R	A-M-136-W2-R	A-M-551-O1-R
A-M-003-W1-R	A-M-067-O1-R	A-M-201-O1-A	
A-M-004-W1-R	A-M-079-O1-R		

NOTE: There are no qualifying hybrid draw hunts for bear in 2015.



APPLICATIONS AND PREFERENCE POINTS

INSTRUCTIONS



APPLYING ONLINE

APPLY ONLINE BY MIDNIGHT APRIL 7

APPLY ONLINE

cpw.state.co.us/bg/buyapply

Nonresidents must use paper applications to apply for moose. Online applications are available for other big-game species.



APPLYING ONLINE HELPS ELIMINATE MISTAKES

! CPW recommends hunters apply online. The computer system helps prevent many errors that commonly occur on paper applications. You may apply online as soon as you have this brochure — apply as early as possible to avoid high traffic and any issues caused by high online volume. When you apply online, a Habitat Stamp will be added to your order automatically if you need one.

» For step-by-step instructions, watch the CPW online tutorial at www.bit.ly/coloradoapplications.

HOW TO APPLY ONLINE

1. Review the 2015 Big Game brochure and select your hunt codes. You can apply for multiple species in one transaction.
2. Go to cpw.state.co.us/bg/buyapply.
3. Follow the instructions and prompts in the system to enter and verify your information.
4. Click on “Big Game & Turkey Licenses & Application” and select the 2015 License Year (until April 1).
5. Click on the name of the species for which you want to apply and select “apply now.”
6. Enter the hunt codes you have selected. (Remember: entering four hunt codes gives you four chances to draw a license!) For elk, deer, and pronghorn, enter your unsuccessful option. (For information on unsuccessful options see page 11.)
7. Validate your hunt codes and enter your hunter ed and group information (if applicable).
8. Complete your purchase by verifying that your hunt codes are entered correctly and then enter your credit card information. The 2015 Habitat Stamp will automatically be added to your purchase at this time if it is required.
9. After completing your purchase, save and/or print your receipt. This is the record of what you applied for, so please keep it for your reference. Your receipt CANNOT be reproduced once you navigate away from it in your browser.
10. If you have questions, please contact the CPW communication center at 303-297-1192.



APPLYING BY MAIL

POSTMARK BY MIDNIGHT APRIL 7

Nonresidents must use paper applications to apply for moose.

DEER APPLICATIONS:

Colorado Parks and Wildlife
Attn: Deer
P.O. Box 173313
Denver, CO 80217-3313

ELK APPLICATIONS:

Colorado Parks and Wildlife
Attn: Elk
P.O. Box 173314
Denver, CO 80217-3314

PRONGHORN

APPLICATIONS:
Colorado Parks and Wildlife
Attn: Pronghorn
P.O. Box 173315
Denver, CO 80217-3315

BEAR APPLICATIONS:

Colorado Parks and Wildlife
Attn: Bear
P.O. Box 173761
Denver, CO 80217-3761

MOOSE APPLICATIONS:

Colorado Parks and Wildlife
Attn: Moose
P.O. Box 173782
Denver, CO 80217-3782

HOW TO FILL OUT APPLICATIONS

1. See instructions for filling out paper applications, using preference points and applying as a group on pages 10-12 of this brochure.

SUBMITTING YOUR APPLICATION BY MAIL

1. Mail one check (or money order) and one application per envelope in a standard 4 1/8 by 9 1/2-inch envelope to the correct address at left. Don't fold. If you have a CID number, make sure to write it on the check or money order. Include your \$10 Habitat Stamp payment in the same check as your license fee.
2. You may submit only one application per species, per year. Each species must be in a separate envelope with separate payment, including group applications. Envelopes with multiple applications may not be processed.
3. Personal checks, cashier's checks or money orders are accepted, made out to Colorado Parks and Wildlife. U.S. currency only. No cash. Credit cards are accepted online only.
4. Drop boxes are available at the CPW office at 6060 Broadway in Denver.
5. Don't send applications directly to us unless you were told to do so by CPW.
6. Applications are rejected if your check is returned by the bank.

MOVING? CHANGE YOUR ADDRESS ONLINE

1. **EXISTING CUSTOMERS:** If you are an existing customer, go online to cpw.state.co.us/bg/buyapply. Enter your information just like you do when purchasing a license. Follow the steps to change your address.
2. **NEW CUSTOMERS:** Use the paper change-of-address form in this brochure. Mail the change-of-address form separately, do not include it with your application. Mail it to: CPW Address Change, 6060 Broadway, Denver, CO 80216.

GETTING REFUNDS OR RESTORING YOUR PREFERENCE POINTS

1. Refunds for unsuccessful applicants are issued by June 26. The \$3 application fee and \$10 Habitat Stamp fee are nonrefundable. Refunds are sent to applicant, regardless of who paid for the original application.
2. If you choose to surrender your license to CPW before the season starts, you may choose to receive either a refund OR have the preference points restored that you used to obtain the license.

To get a refund or preference point(s) restored, you must relinquish your license and carcass tag before opening day of the season. License must be accompanied by a completed request form obtained at a CPW location or on the website.

Preference points are reinstated to a pre-draw level, you do NOT receive an additional preference point for 2015.

Requests must be postmarked before the season starts. If there isn't enough time to request a form, mail your license and carcass tag with a letter to CPW. It must be postmarked before the season starts and mailed to CPW, attn: Refund Office, 6060 Broadway, Denver, CO 80216.
3. After a season starts, refund or preference point restorations are limited to extreme medical circumstances of licensee, death of the licensee or death of licensee's immediate family member, or members of the U.S. military whose service prevented them from requesting a refund or reinstatement on time.

These requests must be accompanied by evidence that the license has not been used and circumstances precluded the licensee from being able to use it.
4. Refunds and preference point restorations are not considered more than 30 days after a season starts. The only exception is for members of the U.S. military as noted above.

HOW TO READ HUNT CODES

HUNT CODES CONTAIN A LOT OF INFORMATION.

Learning how to read hunt codes can ensure that you apply for the right hunt in the limited license drawing each year. Here's a quick how-to:

- 1. THE FIRST LETTER** of the code designates the species. (D = deer, E = elk, A = pronghorn (antelope), M = moose and B = bear)
- 2. THE SECOND LETTER** of the code designates the sex of the animal you want to hunt. (M = male, F = female and E = either sex)
- 3. THE THIRD PART, THREE NUMBERS**, designates the unit you want to hunt. (001 = Unit 1, 201 = Unit 201, etc.; 000 = multiple units). If more than one unit is valid, only the lowest unit number will show.
- 4. THE FOURTH PART, A LETTER AND A NUMBER**, indicates hunt dates. For example, O1 = first season, O2 = second season, O3 = third season and so on. P is for private-land-only hunts followed by the season number: P1, P2, P3, P4 and P5. E1 = early season, L1 = late season, K2, K3 = youth only hunts. There are also Ws or Js for Ranching for Wildlife and S for a split unit or season choice license.
- 5. THE LAST LETTER** in the hunt code indicates what manner of take the license is good for. A = archery, M = muzzleloader, R = rifle and associated methods.

ARCHERY — LIMITED LICENSES (DRAW)

UNIT	VALID UNITS	DATES	SEX	HUNT CODE	LIST
38	38	Aug. 29-Sept. 27	Either*	D-E-038-O1-A	A

HUNT CODE

D-E-038-O1-A

12345

For example, this hunt code is for: A deer hunt, for either-sex, in unit 38, during the first season for archery.

HOW TO READ HUNT CODE TABLES IN THIS BROCHURE

HUNT TABLES SHOW THE LIMITED LICENSES AVAILABLE. These are available through the draw or as leftover licenses. (Some hunt tables in the bear section include hunt codes for over-the-counter licenses. These are not available through the draw.)

- 1. THE TITLE** on the top of each table describes the big-game species and method of take for the hunt codes within that table. Start here to find the method of take you wish to hunt. Tables are color coded the same throughout the brochure.
- 2. THE UNIT COLUMN** is where you will look next to locate the game management unit you wish to hunt. Please read the unit tables carefully. Some licenses are valid in one unit only, while others are valid in multiple units. Here's how to tell where you can hunt:
 - » If the hunt code for a certain unit is also valid in additional units, the **VALID UNITS** column will list all the units where you can hunt with that same license.
 - » If a unit has the same hunt details and hunt codes as another unit, the chart will read, **"SEE UNIT:"** Look up the unit referred to for the correct hunt codes for your hunt. For example, see unit 37 in the sample chart at right.
- 3. THE VALID UNIT** column will also display information for each hunt and whether it is **PRIVATE LAND ONLY** or has other restrictions. If a hunt is labeled private land, you should get permission from a landowner in that unit before you apply for that license.
- 4. THE DATES** column lists the applicable season dates when the license is valid. Please look at the rows carefully, as each unit may have multiple hunt dates.
- 5. THE SEX** column indicates which sex of animal can be hunted for that specific hunt code. Please read the information carefully because the sex of an animal that is related to a certain hunt code may have changed since the previous year.
- 6. THE HUNT CODE** column displays the code you will use to apply for the license you desire. Read the information carefully, as there are many possible hunt codes associated with each unit, and they may have changed since the last time you hunted. Please see section above on how to read hunt codes.
- 7. THE LIST** column displays what type of license you are buying. There are opportunities to purchase more than one license during the year, as long as the licenses meet the requirements of being List A, B or C. For details, see "How to get more than one license" sections under the big-game species you'd like to hunt in the following brochure pages. When applying in the draw, **DO NOT** include the list letter on the application. You may submit only one application per species, per year.

SAMPLE DEER ARCHERY TABLE

1 ARCHERY — LIMITED LICENSES (DRAW)						
2 UNIT	3 VALID UNITS	4 DATES	5 SEX	6 HUNT CODE	7 LIST	
37	see unit 18					
38	38	Aug. 29-Sept. 27	Either*	D-E-038-O1-A	A	
39	39, 46	Aug. 29-Sept. 27	Either	D-E-039-O1-A	A	
40	40*	Aug. 29-Sept. 27	Buck	D-M-040-O1-A	A	
• 40 Landowner permission is advisable before applying. Most land is private.						
42	41, 42, 421	Aug. 29-Sept. 27	Either	D-E-041-O1-A	A	

OTHER HUNT TABLE SYMBOLS

- 1. A DOT (•)** In the **UNIT** column indicates there is a special note about that unit, displayed below the hunt code information. As shown with unit 40 above.
- 2. AN ASTERISK (*)** In the **SEX** column indicates units that had licenses left over after last year's drawing. There may be a good chance of licenses left over this year, too, giving you a chance to draw that license as a second, third or fourth choice on your application, or by purchasing as a leftover license.
- 3. A PLUS (+)** In the **SEX** column indicates hunt codes for which an average of at least six preference points are needed for a resident to draw that license. This is only an average and does not guarantee a license will be drawn. *These calculations are based on a 3-year period ending with the 2009 drawing.*

≡ | HOW TO FILL OUT PAPER APPLICATIONS

Hunters may apply online or with the paper applications found in the center of this brochure. Nonresidents applying for moose **MUST** use paper applications. Follow the steps below to correctly fill out paper applications.

TIPS FOR FILLING OUT PAPER APPLICATIONS

- » **USE ONLY APPLICATIONS IN THE CENTER OF THIS BROCHURE.** Photocopies and sample applications below are not accepted. Do not cut or fold applications. Remove stubs.
- » **USE BLACK BALLPOINT PEN ONLY.** Print clearly. Use capital letters and stay completely in the boxes. Do not use correction tape or fluid or write over errors. Either get a new application or scratch out the error and write above it without interfering with other boxes.
- » **REVIEW YOUR APPLICATION.** Incorrect applications are disqualified and no preference points are awarded. Photocopy your application for your records. If applying online, print or save your receipt, it is your only record of what you applied for.
- » **MAKE A MISTAKE?** If you've already turned in your application but made a mistake on it, corrections must be made online by April 13. Go to cpw.state.co.us/bg/corrections.

APPLICATIONS

1. FILL IN YOUR CID NUMBER AND PERMISSION CHECKBOX

Colorado Parks and Wildlife cannot be responsible for errors due to applications completed with lower case letters, colored inks or pencil.

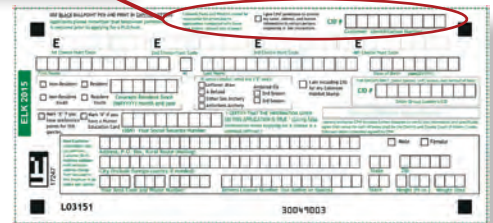
I give CPW permission to provide my name, address, and license information to certain persons requesting it. See instructions.

CID #

Customer Identification Number

» **PERMISSION TO PROVIDE INFORMATION**
Allows information from applications to be given to entities providing hunting information, services and products. If you check this box and decide you don't want your information released, you can go to a CPW location, email wildlife.dowinfo@state.co.us, or call (303) 297-1192.

» **CID NUMBER** Enter your customer ID number (CID). If you were mailed this brochure, your CID number may be on the address label above your name. If you've never had a CID, please see step No. 6. If you are applying as part of a group, enter your CID number here. Please see step No. 5 for instructions on where you must enter your group leader's CID number.

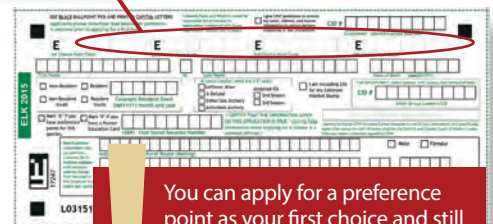


2. FILL IN YOUR HUNT CODE CHOICES

1st Choice Hunt Code 2nd Choice Hunt Code 3rd Choice Hunt Code 4th Choice Hunt Code

» **FIRST-CHOICE HUNT CODE** To apply for a hunt, that hunt code must be listed in the unit tables in this brochure. Over-the-counter hunt codes are not eligible for the draw. Applications are pre-printed with the first letter of the hunt code, indicating the species (E = elk, D = deer, A = pronghorn [antelope], M = moose, B = bear). Write hunt codes on the application without hyphens. Write only letters and numbers. If the first letter on the form does not match the first letter of your hunt code,

STOP. You have either the wrong application form or the wrong hunt code.
 » **OTHER HUNT CODE CHOICES** There are optional second, third and fourth choices. You may apply for four total choices. If you receive a license that you've listed as your second, third or fourth choice, you'll also receive a preference point for the following year.
 » **ATTENTION GROUP HUNTERS:** You must enter the same number of hunt code choices in the same order on every group application.




! You can apply for a preference point as your first choice and still enter second, third and fourth choices for hunts. See page 12.

3. FILL IN YOUR NAME AND DATE OF BIRTH

First Name MI Last Name Date of Birth (MMDDYYYY)

» **NAME AND DATE OF BIRTH** Print your first name, middle initial and last name as they appear on your driver's license or other secure and verifiable ID. Use suffixes like Jr., Sr., III, etc. only if it appears on your photo

ID. Use capital letters. Enter as many letters as will fit in the boxes. Enter your date of birth using four digits for the year. Example: July 20, 1945 would be entered: 07201945



NO APPLICATION ERRORS ACCEPTED

REMINDER: Customers will **NOT** be contacted to fix any application errors prior to the draw. Those applications will be disqualified immediately.

» Submitting your application online automatically checks for errors and correct payments.

» If you think you made a mistake on your application, fill out correction requests by April 13 at cpw.state.co.us/bg/corrections.

4. FILL IN YOUR RESIDENCY STATUS, HUNTER INFORMATION & SIGN YOUR NAME

» **RESIDENCY STATUS AND YEAR** Mark an "X" in the box that applies to your residency. Mark one box only.

If you checked "Resident" or "Resident Youth," you must fill in the "Colorado Resident Since" boxes with the month (MM) and year (YYYY) you began living here. For Colorado military, enter "888888."

» **"IF UNSUCCESSFUL SEND ME..."** Place an "X" in the correct box to tell us what to do if you don't draw a license. Unsuccessful pronghorn applicants who leave this box blank automatically get a refund. Unsuccessful deer and elk applicants who leave it blank are entered into the leftover draw.

Your choices here include:

- a. **LEFTOVER-DRAW OPTION:** Deer and elk applicants have first choice of the licenses left after the drawing by participating in the leftover draw. See page 3.
- b. **A REFUND:** If you want a refund, your license fee will be refunded. The \$10 Habitat Stamp and \$3 application fees are not refunded if you choose a refund.
- c. **ARCHERY OR RIFLE OPTIONS FOR ELK:** Applicants may select an over-the-counter license. See maps, pages 34-37.
- d. **PRONGHORN ARCHERY:** Applicants may select an over-the-counter license. See map, page 49.

» **HABITAT STAMP** You must purchase a 2015 Habitat Stamp to apply for the draw or buy a license.

ATTENTION: Applications will be disqualified from the draw if the hunter has not yet purchased a 2015 Habitat Stamp.

If you mail in applications for more than one species, include \$10 with only **ONE** of your applications. If you choose to include the Habitat Stamp fee with an application, put an "X" in this box.

The Habitat Stamp fee is nonrefundable, whether or not you draw a license. Habitat Stamps are also available at license agents, CPW locations or online.

» **PREFERENCE POINTS** If you have preference points for this species, mark an "X".

» **HUNTER EDUCATION** Put an "X" in this box if you have a valid hunter education card. Proof of hunter education is required in Colorado if you were born on or after Jan. 1, 1949.

» **SOCIAL SECURITY NUMBER** Your Social Security number (SSN) is required by federal and state law to apply for licenses. If you have applied before and have already given it to us, leave this blank.

The SSN is not displayed on licenses. If you wish, you can contact CPW directly to give your SSN over the phone or in person.

» **SIGN YOUR APPLICATION** Read the certification statement carefully, then sign the application. Include a phone number where you can be reached before 5 p.m. MST. Unsigned applications may be rejected.

Include your payment check with your application. See submission details on page 8.

5. ARE YOU HUNTING AS PART OF A GROUP?

» **GROUP APPLICATIONS MUST INCLUDE THE SAME CID FOR ALL GROUP MEMBERS** Pick one member as a leader of your hunting group.

All members, including the leader, must enter the leader's CID number in this section "For Groups Only." If the leader doesn't have a CID, call a CPW office to get one before applying.

See "Group Hunt Instructions" on page 12 for more information on applying as a group.

6. IF YOU'VE NEVER HAD A CID NUMBER, FILL OUT THIS BOX

» **IF YOU'VE NEVER HAD A CID** Fill in the bottom part with your home address, sex, area code and phone number, driver's license number (first 14 digits or letters only), height and weight.

You can also get a CID by calling CPW at (303) 297-1192.

Do not use this area for address changes. Do not fill this area out if you already have a CID.

HOW PREFERENCE POINTS WORK

- ONE PREFERENCE POINT IS AWARDED** to hunters who apply properly and are unsuccessful in drawing a license for a first-choice hunt code for big-game species in this brochure. You may apply for a preference point as your first-choice hunt code. Hunters who make an application error, including on first-choice hunt codes, do not get a point.
- YOUTHS** can apply for a point if they turn 12 by Dec. 31 of the application year.
- IF YOU ARE ISSUED A FIRST-CHOICE LICENSE**, all accumulated preference points for that species become void and return to zero.
- IF UNSUCCESSFUL** for a first choice, your accumulated points will be listed on your refund, leftover-drawing application or other-choice license.
- POINTS ACCUMULATE** until you draw a first-choice license. If you fail to apply for or have not purchased a license during a 10-year period, all accumulated points for that species are purged from your record and become void.
- PRIORITY** goes to those with the most points, except when the license quota or nonresident cap would be exceeded.
- GROUP APPLICATION** priority is based on the member with the fewest points. See section below.
- SECOND-, third-, fourth-choice, over-the-**

counter and leftover hunts don't use or generate points.

- \$40 PREFERENCE POINT FEE.** Hunters will be automatically assessed \$40 per species (\$30 for resident deer and pronghorn) for a preference point unless they have purchased one of the following: an annual fishing, small-game, resident combination small-game and fishing, furbearer or a big-game license in the previous year; or a current limited license in the draw for the same species for which they seek a point.

The point fee is waived for youths, lifetime license holders, free senior annual fishing license holders and residents who are in the military on active duty outside Colorado.

- WEIGHTED PREFERENCE** increases your probability of drawing a moose license. It is calculated by converting your application number into a different application number, then dividing that new number by the amount of weighted points you have, plus one. This generates another new application number. Applications are sorted by this new number from lowest to highest and low numbers for each hunt code are awarded licenses.

You can have a maximum of three points for moose. If you have three and

PREFERENCE POINT HUNT CODE

Specific preference-point hunt codes are listed at the front of each species section in this brochure.

Entering this hunt code as a first choice on your application automatically awards you a point, if eligible. You can choose other hunt codes as your second, third or fourth choices.

Do not submit a separate application for preference points or both applications will be disqualified.

You must pay the full cost of a license and meet all requirements even if only applying for a point. If only applying for a point, your money, minus the \$3 application fee and \$10 Habitat Stamp fee, is refunded. An additional \$40 (*\$30 resident deer or pronghorn*) may be deducted if you don't meet the criteria under No. 9 in "How Preference Points Work."

you fail to draw a first-choice license, you receive weighted preference for moose.

- PREFERENCE POINTS ARE NOT TRANSFERABLE.** Points are awarded for specific species, not by hunt codes or method of take.
- ACTIVE DUTY U.S. MILITARY** stationed in Colorado or who claim Colorado as their home of residence and are deployed outside the U.S. are eligible, when they return home, to apply for preference points for any limited license drawings they missed while deployed.

HOW TO APPLY AS A GROUP

- GROUP HUNTS:** Group applications for any number of people are accepted for all big-game species in this brochure except moose. Group applications entering the draw for deer, elk, pronghorn and bear licenses have priority based on the group member with the fewest preference points. Group members must apply for the same species, hunt code, unit, geographic restrictions, season and method of take for each choice, but may apply for a different sex. All group members must have the same hunt code choices on their applications (other than sex). Each member must list the same first-choice hunt code and the same number of other hunt-code choices. These choices **MUST** be in the same order on all group applications.

If anyone in the group makes an application error or doesn't pay the correct amount, everyone in the group is disqualified.

- CHOOSE A LEADER:** One person must be the group leader. If there are differences in the number or order of hunt codes on the applications the leader's choices are used.
- ENTER LEADER CID NUMBER ON ALL APPLICATIONS:** All group members — including the leader — must enter the same CID number in the group application box to be entered as a group. If the leader has no CID, they must call CPW to get one. All group members must use the same person as the leader.
- HOW GROUPS ARE AWARDED LICENSES:** Each hunter's application must be submitted separately. Groups are assigned a number. If

that number is selected in the draw, everyone in the group gets a license. If the group is selected and there aren't enough licenses for everyone, the group will not get licenses. If the group includes resident and nonresident applicants and the nonresident cap has been met, the group will not get licenses. Group applications are not accepted for the leftover draw. Group members who choose the leftover draw will go through as individuals.

- PREFERENCE POINTS, REFUNDS, NOTICES:** If everyone in the group is successful for their first choice, they all get a license and their preference points drop to zero. If unsuccessful for their first choice, everyone gets a point. Licenses, refunds and notifications are sent to each individual.

WHAT LICENSE DID YOU DRAW?

Can't wait to see what license you get in the mail? All big-game licenses will be in the mail by June 12, but if you'd rather not wait to find out what you drew, there is a way to find out online.

- GO ONLINE.** Go to cpw.state.co.us/thingstodo/Pages/DrawResults_PreferencePoints.aspx on or after May 29.
- VIEW YOUR DRAW RESULTS.** Enter your ID information and you will be able to see your draw results for the last several years, as well as your current preference point levels.

NOTE: If you like surprises and decide to wait until you receive your license in the mail, make sure you open it immediately and verify that all information is correct and that you are familiar with all of the restrictions related to the species and unit(s) you will be hunting.

Big Game Limited License Draw Results

CID#	Name	DOB	Zip Code		
Draw Species	Draw Results	You will be mailed	Pref Pts (Pre Draw)	Weighted (Pre Draw)	Draw Year
DEER	SUCCESSFUL	LIMITED LICENSE FOR 1ST CHOICE: DM102L1R	3	0	2014
ELK	UNSUCCESSFUL	LEFTOVER DRAW LETTER	2	0	2014
ELK-LEFTOVER	UNSUCCESSFUL	REFUND CHECK	0	0	2014
MOOSE	UNSUCCESSFUL	REFUND CHECK	0	0	2014
PRONGHORN	SUCCESSFUL	LIMITED LICENSE FOR 2ND CHOICE: AF01801M	0	0	2014
TURKEY SPRING	SUCCESSFUL	LIMITED LICENSE FOR 1ST CHOICE: TM10301R	5	0	2014

screenshot © CPW

The CPW Draw Results page online includes information on the species you've applied for, if you were successful or not, the license or check you will be mailed, and your preference point level.



FIELD INFORMATION AND REFERENCE

TOOLS, TIPS AND RESOURCES FOR HUNTING COLORADO

BIG-GAME SPECIES IDENTIFICATION

TIPS FOR IDENTIFYING ANIMALS

- 1. ID FIRST, TRIGGER FINGER SECOND.** Take as much time as is necessary to identify an animal before you shoot. Use your binoculars, not your rifle scope, to make a positive ID on an animal. Then put your finger on the trigger.
- 2. STUDY THE BODY.** There are telltale ways to tell different animals apart. Don't just look at an animal's antlers, study the entire head and body of an animal before you shoot. This will help distinguish elk from moose and mule deer from whitetails.
- 3. WATCH FOR BABIES.** When hunting elk or moose, be careful not to mistake a moose calf for a cow elk. Young moose have a reddish coat, similar to an elk. Also, it is illegal to kill a bear that has cubs with it. Bear cubs younger than a year old cannot be harvested.
- 4. MAKE A MISTAKE?** Accidents happen. If you've shot the wrong species of animal in the field, don't panic. Call the local district wildlife manager or the CPW office nearest to you listed at the front of this brochure. Admitting a mistake is a hunter's most responsible plan of action.

ATTENTION! Moose can be found in the same habitat as elk in Colorado. Elk hunters must know the difference between the two species to avoid accidentally killing a moose.

ELK

TRAITS

- » **BODY:** reddish, lighter brown, darker legs
- » **NECK:** chestnut brown
- » **SNOUT:** slender
- » **RUMP:** pale yellow
- » **BULLS:** antlers aren't palmated and have obvious brow tines coming off main beam



MOOSE

TRAITS

- » **BODY:** dark, black-brown with white-gray legs
- » **NECK:** larger bell (beard) on throat
- » **SNOUT:** overhanging, bulbous nose
- » **RUMP:** pale yellow
- » **BULLS:** palmated antlers with tines



ATTENTION! It is quite common to find both mule deer and white-tailed deer in the same areas of the state, especially on the Eastern Plains. Since both types of deer have the same general body shape and size, hunters can look for a few key differences to make a positive identification. The primary telltale characteristic a hunter should look for is the tail.

MULE DEER

TRAITS

- » **TAIL:** rope-like tail with black tip
- » **ANTLERS:** fork and fork again, usually very evenly, on older males
- » **EARS:** large in proportion to head on both bucks and does
- » **GAIT:** stiff-legged bounce, tail held down
- » **RANGE:** state-wide, in mountain shrubs, foothills, communities



WHITE-TAILED DEER

TRAITS

- » **TAIL:** broad and brown with white fringe; all white when tail is up.
- » **ANTLERS:** consist of one main beam with three to five tines pointing upward
- » **EARS:** smaller in proportion to head
- » **GAIT:** move with a graceful lope, flag-like tail often held up
- » **RANGE:** common on Eastern Plains and in streamside woodland areas and cropland along rivers



BLACK BEAR

TRAITS

- » **COAT:** Adults have long, thick hair; yearlings may have thin, bleached-looking hair
- » **EARS:** The smaller the ears and the larger the head usually means a larger bear
- » **FACE:** Narrow face and long noses are a trait of young bears that are not yet adults



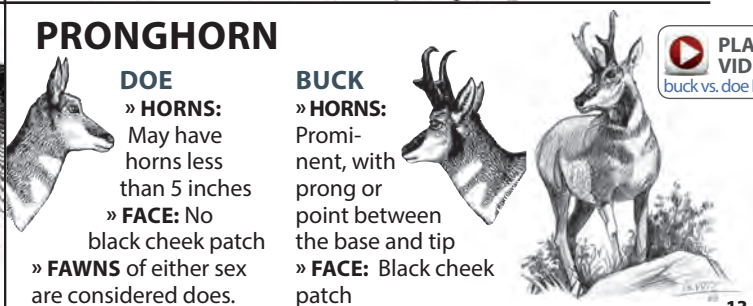
PRONGHORN

DOE

- » **HORNS:** May have horns less than 5 inches
- » **FACE:** No black cheek patch
- » **FAWNS** of either sex are considered does.

BUCK

- » **HORNS:** Prominent, with prong or point between the base and tip
- » **FACE:** Black cheek patch



LEGAL BIG-GAME HUNTING HOURS

Legal hunting hours for big game are one-half hour before sunrise to one-half hour after sunset, unless specifically restricted.

The sunrise/sunset chart below lists times for Denver. Subtract 1 minute from opening and closing time for each 12 1/2 miles east of Denver. Add 1 minute to opening and closing time for each 12 1/2 miles west of Denver.

(These changes assume that each degree of longitude equals 50 miles and a change of 1 degree of longitude equals a 4-minute change in sunrise and sunset times.)

2015 SUNRISE/SUNSET TABLE (DENVER)												
DAY	AUG. (DST)*		SEPT. (DST)		OCT. (DST)		NOV.		DEC.		JAN. 2016	
	RISE	SET	RISE	SET	RISE	SET	RISE	SET	RISE	SET	RISE	SET
	A.M.	P.M.	A.M.	P.M.	A.M.	P.M.	A.M.	P.M.	A.M.	P.M.	A.M.	P.M.
1	5:59	8:13	6:28	7:31	6:56	6:43	6:28 ^{DST}	4:58	7:02	4:36	7:21	4:46
2	6:00	8:12	6:29	7:30	6:57	6:41	6:29	4:57	7:03	4:36	7:21	4:47
3	6:01	8:11	6:30	7:28	6:58	6:39	6:31	4:56	7:04	4:36	7:21	4:48
4	6:02	8:10	6:31	7:27	6:59	6:38	6:32	4:55	7:04	4:36	7:21	4:49
5	6:03	8:09	6:32	7:25	7:00	6:36	6:33	4:54	7:05	4:35	7:21	4:49
6	6:03	8:08	6:32	7:23	7:01	6:35	6:34	4:53	7:06	4:35	7:21	4:50
7	6:04	8:06	6:33	7:22	7:02	6:33	6:35	4:52	7:07	4:35	7:21	4:51
8	6:05	8:05	6:34	7:20	7:03	6:32	6:36	4:51	7:08	4:35	7:21	4:52
9	6:06	8:04	6:35	7:19	7:04	6:30	6:37	4:50	7:09	4:35	7:21	4:53
10	6:07	8:03	6:36	7:17	7:05	6:28	6:39	4:49	7:10	4:35	7:21	4:54
11	6:08	8:01	6:37	7:15	7:06	6:27	6:40	4:48	7:11	4:36	7:20	4:55
12	6:09	8:00	6:38	7:14	7:07	6:25	6:41	4:47	7:11	4:36	7:20	4:56
13	6:10	7:59	6:39	7:12	7:08	6:24	6:42	4:46	7:12	4:36	7:20	4:57
14	6:11	7:58	6:40	7:10	7:09	6:22	6:43	4:45	7:13	4:36	7:20	4:58
15	6:12	7:56	6:41	7:09	7:10	6:21	6:44	4:44	7:14	4:36	7:19	5:00
16	6:13	7:55	6:42	7:07	7:11	6:19	6:45	4:44	7:14	4:37	7:19	5:01
17	6:14	7:54	6:43	7:05	7:12	6:18	6:47	4:43	7:15	4:37	7:18	5:02
18	6:15	7:52	6:44	7:04	7:13	6:17	6:48	4:42	7:16	4:37	7:18	5:03
19	6:16	7:51	6:45	7:02	7:14	6:15	6:49	4:42	7:16	4:38	7:18	5:04
20	6:17	7:49	6:46	7:01	7:15	6:14	6:50	4:41	7:17	4:38	7:17	5:05
21	6:18	7:48	6:46	6:59	7:16	6:12	6:51	4:40	7:17	4:39	7:16	5:06
22	6:18	7:46	6:47	6:57	7:17	6:11	6:52	4:40	7:18	4:39	7:16	5:07
23	6:19	7:45	6:48	6:56	7:18	6:10	6:53	4:39	7:18	4:40	7:15	5:09
24	6:20	7:44	6:49	6:54	7:19	6:08	6:54	4:39	7:19	4:40	7:15	5:10
25	6:21	7:42	6:50	6:52	7:21	6:07	6:55	4:38	7:19	4:41	7:14	5:11
26	6:22	7:41	6:51	6:51	7:22	6:06	6:56	4:38	7:19	4:42	7:13	5:12
27	6:23	7:39	6:52	6:49	7:23	6:04	6:57	4:37	7:20	4:42	7:12	5:13
28	6:24	7:38	6:53	6:47	7:24	6:03	6:59	4:37	7:20	4:43	7:12	5:14
29	6:25	7:36	6:54	6:46	7:25	6:02	7:00	4:37	7:20	4:44	7:11	5:16
30	6:26	7:34	6:55	6:44	7:26	6:01	7:01	4:36	7:21	4:44	7:10	5:17
31	6:27	7:33			7:27	5:59			7:21	4:45	7:09	5:18

* DST = Daylight Saving Time

TIME ADJUSTMENT FOR OTHER COLORADO CITIES					
Alamosa	+3	Durango	+11	La Junta	-6
Buena Vista	+5	Fort Morgan	-4	Lamar	-9
Burlington	-10	Gr. Junction	+13	Sterling	-6
Craig	+9	Gunnison	+7	Walden	+5

Source: www.usno.navy.mil

REFERENCE

HUNT PROGRAMS

NEW! AREAS CLOSED TO SHED HUNTING

Shed antler hunting is not allowed from Jan. 1-March 14 on public lands in GMUs 25, 26, 35, 36, 43, 44, 47, 54, 55, 66, 67, 444, 471 and 551. From March 15-May 15, these areas are closed to shed hunting only from sunset to 10 a.m.

RANCHING FOR WILDLIFE (RWF)

Public Ranching for Wildlife licenses are available only to Colorado residents by drawing. Licenses are valid only for the season and ranch specified.

RFW landowners must provide free access to hunters who draw a public license for their ranch. By applying for a RFW license, hunters allow CPW to provide applicant information to the ranch.

Hunting rules differ for each ranch. Read ranch rules on the CPW website at cpw.state.co.us/thingstodo/Pages/RFW.aspx before applying.

GUIDES AND OUTFITTERS

Guides and outfitters must be registered, bonded and insured in Colorado. They also need permits to operate on public land and must register with the Office of Outfitter Registration, 1560 Broadway, Suite 1340, Denver, CO 80202, (303) 894-7778; www.dora.state.co.us/outfitters.

Legal, legitimate outfitters operate around the state and can provide invaluable resources for your hunting trip. Verify an outfitter's registration by contacting the above office or Colorado Outfitters Association online at coloradooutfitters.org.

DREAM HUNT LICENSES

Deer, elk, pronghorn, mountain lion and bear licenses are available to hunters ages 12-21 with a terminal illness or life-threatening disease or injury.

Requested dates for hunting events must occur between Aug. 15 and Jan. 31 each year. Licenses are not offered in units with at least one hunt code that requires 10 or more resident preference points to draw (excluding Ranching For Wildlife).

Before a license is issued, hunters must obtain written permission from the landowner to hunt on private land. Sponsoring organizations must request licenses in writing and document the life-threatening or terminal condition, hunting experience, logistical considerations, hunt location and dates. Submit requests to CPW, Hunter Outreach Coordinator, 6060 Broadway, Denver, CO 80216.

HUNTER SURVEYS HELP ASSESS HARVEST

CPW conducts big-game harvest surveys each year to estimate harvest, hunter numbers and recreation days.

Deer, elk and pronghorn hunters may receive a phone call or email, asking to take part in a survey. This includes questions such as: where you hunted, if you harvested an animal, if you were satisfied with your experience and if you saw overcrowding from other hunters.

Only randomly selected hunters can participate. Participation is not required, but responding — even if you didn't hunt or harvest — is an important part of setting future seasons and license numbers.

If contacted, you can take the survey online at colorbgharvest.com, or call the toll-free phone number 1-855-924-4278.

The survey runs 24 hours daily, October through mid-February. See the CPW website for details.



REPORT POACHERS

YOU MAY REMAIN ANONYMOUS

1-877-265-6648



Get the lead out

cpw.state.co.us/bg/lead

From the field to the table, ensuring your next harvest is safe for your family is important. Switching from lead bullets may be the right option for you. For more, go to the CPW link above.

Science tells us ingesting lead can cause potential health problems. Risks are low for most people, however, you can also:

1. Use lead-free shot or bullets.
2. Liberally trim and discard meat damaged by the bullet when you process an animal. Fragments can scatter far from the wound.
3. Clean your meat grinder between each animal. Lead is soft and can go through your grinder, contaminating a batch of ground meat.
4. Avoid eating game meat from animals harvested with lead bullets if you are pregnant. Children younger than 6 should also avoid it.



Colorado Department of Public Health and Environment, Colorado Parks and Wildlife

≡ | HUNT SMART, STAY SAFE

HUNTERS MUST WEAR DAYLIGHT FLUORESCENT ORANGE



Law requires hunters to wear at least 500 square inches of **SOLID DAYLIGHT FLUORESCENT ORANGE** material on an outer garment above the waist while hunting deer, elk, pronghorn, bear or moose with any firearm license. A fluorescent orange hat or head covering, visible from all directions, is also required.


This includes all muzzleloader hunters. It also includes archery hunters who hunt during rifle season. Archers hunting during a limited bear season or archers hunting with an archery bear, deer, elk, pronghorn or moose license do not have to wear fluorescent orange. Auction- and raffle-license holders do not have to wear orange when hunting with archery equipment when no rifle seasons are open. If using a ground blind or pop-up blind, hunters should display orange that is visible from all directions on the outside of the blind.



CAMOUFLAGE ORANGE DOES NOT QUALIFY! Mesh garments are legal but not recommended. CPW strongly recommends wearing daylight fluorescent orange clothes in the field, even if you're not hunting. Wearing orange is for hunter safety, big-game animals don't see orange like we do. Movement, sound and smell are what give hunters away.

NEW!

VIDEO: LEGAL EXAMPLES OF WEARING ORANGE
CLICK TO PLAY



OFF-HIGHWAY VEHICLES (OHV)

All off-highway vehicles operated in Colorado on public lands or if traveling on an OHV-designated route must have a valid Colorado OHV registration or a Colorado OHV permit (except on private property).



Registrations/Permits are \$25.25, valid April 1-March 31. OHV Permits (*applicable for nonresidents and street legal/plated vehicles*) are online at cpw.state.co.us/bg/OHVpermit, at CPW locations and license agents. Questions, call (303) 791-1920. Renewal registrations are available online and at CPW locations. New registrations and transfers must be done in person or by mail. Visit cpw.state.co.us for details.

Contact each public land management agency for their current motor vehicle-use rules, regulations, game retrieval specifications and hours, and agency maps. Most areas do not allow off-trail game retrieval w/any motorized vehicle. If you witness or observe a violation of OHV misuse on public lands, please report it to any law enforcement officer in that area.

MARK YOUR HARVEST SITE WITH YOUR GPS

Hunters who have GPS units are encouraged to mark the location of their harvest in the field.

This is especially important for hunters who harvest a bear or moose.

During mandatory inspections, hunters will be asked to give a location of their harvest. Having GPS coordinates makes reporting simple and precise.

Use your GPS to set a waypoint where you harvest an animal and save the UTM or longitude and latitude coordinates. Bring that information to record on the check report at harvest inspections.



Photo © CPW

FIELD-DRESSING VIDEO TUTORIAL

You've harvested an animal, taken pictures to show your friends... now what?

Learn how to field dress elk in this video tutorial. CPW officer Conrad Albert shares tips in this step-by-step video.



CHRONIC WASTING DISEASE: WHAT YOU NEED TO KNOW

1. WHAT IS IT?
Chronic wasting disease (CWD) is a fatal neurological disease that attacks the brains of deer, elk and moose. It causes animals to become emaciated, display abnormal behavior and eventually die. Infected animals can show no signs of illness. State and federal health experts say CWD is not likely transmissible to humans.

2. WHERE IS IT?
The map in the back of this brochure highlights game management units in red where CWD has been detected. CWD has been found in several regions in Colorado, as well as other states and provinces. In this state, infection rates appear higher in males and older animals. Details are available online.

3. RESOURCES ONLINE

- » How to send in test samples
- » Test results posted
- » License refunds available
- » Safe practices for handling game animals

ATTENTION NONRESIDENTS!
Anyone transporting game across state lines should check with other state wildlife agencies to see if carcass restrictions apply!



CWD RESOURCES ARE ONLINE: cpw.state.co.us/bg/CWD

LEGAL METHODS OF TAKE

1. CENTERFIRE RIFLES

- a. Must be minimum of .24 caliber (6 mm).
- b. Must have a minimum 16-inch barrel and be at least 26 inches long.
- c. If semiautomatic, a maximum of six rounds are allowed in the magazine and chamber combined.
- d. Must use expanding bullets that weigh minimum 70 grains for deer, pronghorn and bear, 85 grains for elk and moose, and have an impact energy (at 100 yards) of 1,000-ft.-pounds as rated by manufacturer.
- e. It is illegal to hunt game birds, small-game mammals or furbearers with a centerfire rifle larger than .23 caliber during regular rifle deer and elk seasons west of I-25, without an unfilled deer or elk license for the season. A small-game, furbearer or unfilled big-game license is required.

2. FULLY AUTOMATIC RIFLES

are prohibited.

3. MUZZLELOADING RIFLES & SMOOTHBORE MUSKETS

- a. Only legal muzzleloaders allowed in muzzleloading seasons.
- b. In-line muzzleloaders are legal.
- c. Must be a single barrel that fires a single round ball or conical projectile.
- d. To hunt deer, pronghorn or bear, they must be minimum of .40 caliber.
- e. To hunt elk or moose, they must be minimum of .50 caliber.
- f. From .40 caliber to .50 caliber, bullets must weigh a minimum 170 grains.
- g. If greater than .50 caliber, bullets must weigh a minimum 210 grains.
- h. Shotgun primers and B.O.R. Lock MZ System bullets are legal.
- i. Pelletized powder systems prohibited in muzzleloading seasons.
- j. Cannot be loaded from the breech in muzzleloading seasons.
- k. Only open or iron sights allowed in muzzleloading seasons. Fiber optics and fluorescent paint incorporated into or on open or iron sights are legal. Scopes or any sighting device using artificial light, batteries and electronic gear are prohibited during muzzleloading seasons.
- l. Sabots are prohibited in muzzleloading seasons. Cloth patches are not sabots.
- m. Smokeless powder prohibited in muzzleloading seasons. Black powder and black-powder substitutes are legal.
- n. Electronic or battery-powered devices cannot be incorporated into or attached to muzzleloader during muzzleloading seasons.

4. SHOTGUNS

- a. Must be minimum 20 gauge, and fire a single slug. Use of buckshot is illegal for hunting big game.
- b. Barrel must be minimum 18 inches long. Minimum overall length, 26 inches.

5. HAND-HELD BOWS A long bow, recurve bow or compound bow on which the string is not drawn mechanically or held mechanically under tension. String or mechanical releases are legal if they are hand-drawn or hand-held with no other attachments or connections to bow (except bowstring).

- a. Hand-held bows, including compound bows, must use arrows with a broadhead having a minimum 7/8-inch outside diameter or width and minimum of two steel cutting edges. Each cutting edge must be in same plane for entire length of cutting surface.
- b. Only legal, hand-held bows allowed during archery seasons.
- c. Minimum draw weight of 35 pounds required. Let-off maximum of 80 percent.
- d. No part of bow's riser (handle) or track, trough, channel, arrow rest or other device (excluding cables and bowstring) that attaches to riser can contact, support and/or guide the arrow from a point rearward of the bow's brace height behind the undrawn string.
- e. Bows can propel only a single arrow at a time. No mechanisms for automatically loading arrows allowed.
- f. **NEW!** Scopes, electronic or battery-powered devices cannot be incorporated into or attached to bow or arrow, with the exception of lighted nocks on arrows. Recording devices such as cameras or video recorders attached to bows may be used as long as they do not cast light toward the target or aid in range finding, sighting or shooting the bow.
- g. Hydraulic or pneumatic technology cannot be used to derive or store energy to propel arrows. Explosive arrows prohibited.



LEGAL FIREARMS AND BOWS

Different firearms can be used for big-game hunts during different seasons. The chart below shows what may be used in each season.

		METHOD OF TAKE				
		Centerfire Rifle, Shotgun, Handgun	Muzzleloaders .40 to .49 caliber	Muzzleloaders .50 caliber or larger	Hand-held bows	Crossbow
SEASON	DEER					
	Archery	NO	NO	NO	YES	NO
	Muzzle-loading	NO	YES	YES	NO	NO
	Rifle	YES	YES	YES	YES	YES
	ELK					
	Archery	NO	NO	NO	YES	NO
	Muzzle-loading	NO	NO	YES	NO	NO
	Rifle	YES	NO	YES	YES	YES
	PRONGHORN					
	Archery	NO	NO	NO	YES	NO
	Muzzle-loading	NO	YES	YES	NO	NO
	Rifle	YES	YES	YES	YES	YES
MOOSE						
Archery	NO	NO	NO	YES	NO	
Muzzle-loading	NO	NO	YES	NO	NO	
Rifle	YES	NO	YES	YES	YES	
BEAR						
Archery	NO	NO	NO	YES	NO	
Muzzle-loading	NO	YES	YES	NO	NO	
Rifle	YES	YES	YES	YES	YES	

6. CROSSBOWS

- a. Draw weight must be minimum 125 pounds.
- b. Draw length must be minimum 14 inches from front of bow to nocking point of drawstring.
- c. Positive mechanical safety device required.
- d. Bolt must be minimum 16 inches long, have a broadhead minimum of 7/8-inch wide and with a minimum of two steel cutting edges. Each cutting edge must be in same plane for entire length of cutting surface.
- e. Illegal in archery seasons.

7. HANDGUNS

- a. Barrel must be minimum 4 inches long.
- b. Must use a minimum .24-caliber (6 mm) diameter expanding bullet.
- c. Shoulder stocks or attachments prohibited.
- d. Must use a cartridge or load that produces minimum energy of 550-ft.-pounds at 50 yards as rated by manufacturer.

8. CALLS

- a. Mechanical calls are legal, including mouth calls.
- b. Electronic calls, such as amplified audio players or smartphone apps, are prohibited for big-game hunting.

ILLEGAL ACTIVITIES

» If convicted of these felony violations, you can face a lifetime license suspension:

- 1. FELONY OFFENSE:** To kill and abandon big game. It is illegal to remove only hide, antlers or other trophy parts and leave the carcass in the field.
- 2. FELONY OFFENSE:** To sell, buy or offer to sell or buy big game.
- 3. FELONY OFFENSE:** To solicit someone to illegally kill big game for commercial gain or provide outfitting services without required registration.

IT IS ALSO AGAINST THE LAW TO:

4. Have a loaded (in the chamber) rifle or shotgun in or on any motor vehicle. Muzzleloading rifles are considered unloaded if the percussion cap or shotshell primer is removed, or if the powder is removed from flashpan. It is illegal for anyone to have a loaded electronic-ignition muzzleloader in or on a motor vehicle unless the chamber is unloaded or the battery is disconnected and removed from its compartment.
5. Carry firearms (except handguns) on an OHV during deer, elk, pronghorn and bear seasons unless they are unloaded in the chamber and magazine. Firearms (except handguns) and bows carried on an OHV must be fully enclosed in a hard or soft case. Scabbards or cases with open ends or sides are prohibited. This does not apply to landowners or their agents who carry a firearm on an OHV to take depregrading wildlife on property they own or lease.
6. **NEW!** Establish a permanent structure or plant vegetation on CPW-owned land or waters. Only portable blinds and tree stands for big-game hunting can be erected on CPW land, and no longer than 30 days prior to the season they will be used. No nails can be driven into trees. Man-made materials for blinds or stands must be removed within 10 days after the season they are used ends. Owner's Customer Identification Number and dates of use must be visible on outside of portable blinds or underside of tree stands. Placement of blinds or stands does not reserve them for personal use, they may be used on first-come, first-served basis.
7. Hunt carelessly or discharge a firearm or release an arrow disregarding human life or property.
8. Operate or ride a snowmobile with a firearm unless it's completely unloaded and cased, or with a bow unless it's unstrung or cased. Compound bows must be cased, not unstrung.
9. Shoot from or use a motor vehicle, motorcycle, off-highway vehicle, snowmobile or aircraft to hunt, intercept, chase, harass or drive wildlife.
10. Use aircraft to hunt, to direct hunters on the ground or to hunt the same day or day after a flight was made to find wildlife.
11. Use the Internet or other computer-assisted remote technology while hunting or fishing. This includes unmanned or remote-control



PLAY VIDEO
How to hunt ethically and responsibly

- drones used to look for wildlife. Hunters and anglers must be physically present in the immediate vicinity while hunting and fishing.
12. Hunt under the influence of alcohol or controlled substances.
 13. Use artificial light as an aid in hunting.
 14. Use poison, drugs or explosives to hunt or harass wildlife.
 15. Fail to extinguish a campfire.
 16. Fail to make a reasonable attempt to track and kill animals you wound or may have wounded. It is against the law to pursue wounded wildlife that goes on private property without first obtaining permission from landowner or person in charge.
 17. Fail to reasonably dress, care for and prepare edible wildlife meat for human consumption. At a minimum, the four quarters, tenderloins and backstraps are edible meat. Internal organs are not.
 18. Shoot from or across a public road with a firearm, bow or crossbow. People firing a bow, rifle, handgun or shotgun with a single slug must be at least 50 feet from the centerline of the road.
 19. Party hunt (*kill someone else's game or let someone kill yours*).
 20. Interfere with hunters. This includes distracting or frightening prey; causing prey to flee by using light or noise; chasing prey on foot or by vehicle; throwing objects; making movements; harassing hunters by using threats or actions; erecting barriers to deny access to hunting areas and intentionally injecting yourself into the line of fire. Violators face prosecution and may have to pay victim's damages and court costs.
 21. For two or more people on the ground, in a vehicle or vessel to use electronic devices to communicate information that violates any wildlife law or regulation.
 22. Use dogs or bait to hunt bear, deer, elk, pronghorn or moose. Bait means to put, expose, distribute or scatter salt, minerals, grain, animal parts or other food as an attraction for big game. Scent sticks that smell like food are illegal for bears.
 23. Kill cubs or bears accompanied by one or more cubs. A cub is a bear less than a year old.
 24. Hunt bears in their dens.
 25. Have a carcass, hide, skull, claws or parts of bears or mountain lions without a valid hunting license or unless authorized by CPW.
 26. Sell, trade, barter or offer to sell, trade or barter bear gall bladders or edible portions of bears.
 27. Hunt on private land without first obtaining permission from landowner or person in charge.
 28. Post, sign or indicate that public lands, not under an exclusive-control lease, are private.
 29. Use State Land Board properties not leased and signed by CPW without permission of lessee.

BAG LIMITS & TAGGING

- 1. LIMITED LICENSES:** You can submit only one application in the drawing per species, per license year.
- 2. BAG LIMITS, LICENSE PURCHASES:** The bag and possession limit is the total number of animals you can legally kill of each species. Big game killed in January and February seasons set as part of the previous license year's seasons fall under that year's bag and possession limit. When a license allows hunting in more than one unit, the unit in the hunt code determines the maximum number of licenses a hunter can obtain per year for that species.
- 3. MOOSE:** The lifetime bag limit for bull moose is one, except for auction, raffle or special management licenses.
- 4. COYOTES:** You can hunt coyotes without a small-game license during big-game seasons if you have an unfilled big-game license. You can hunt coyotes only in the same unit, season and manner of take as on your big-game license. Once you fill your big-game license, you must buy a small-game or furbearer license to hunt coyotes. Harvesting a coyote does not void your big-game license.

CARCASS TAGS

You must attach a carcass tag to animals you kill per instructions on tag. Tags must be immediately signed, dated, detached from the license and attached to the carcass of the animal — not to detached hides, horns, antlers or carried separately. Tags must stay on until meat is processed and remain with meat until consumed. It is illegal to sign or tear the tag before a kill.

If you lose, accidentally destroy or detach the tag, you must get a duplicate from a CPW office before hunting and prove the loss, detachment or destruction was accidental. Do not remove other parts of a license except the carcass tag after a kill. Doing so voids the license and you must buy a duplicate.

If you have a nonresident big game/fishing combo license, the fishing license is valid after the carcass tag is detached, as long as the rest of the license is intact.

EVIDENCE OF SEX

1. It is illegal to have or transport a big-game carcass without evidence of sex naturally attached. It is illegal only to have evidence of sex accompany the carcass. If you submit a deer or elk head for CWD testing, leave evidence of sex on the carcass.
- 2. EVIDENCE OF SEX IS:**
 - A. BUCK/BULL:** Head with antlers or horns attached to carcass; or testicle, scrotum or penis attached to carcass.
 - B. DOE/COW:** Head, udder (mammary) or vulva attached to carcass.
 - C. BLACK BEAR:** Male: testicles or penis. Female: vulva.
3. Heads detached from carcass are not adequate evidence of sex.
4. If a carcass is cut in pieces or deboned, evidence of sex needs to be attached to a quarter or another major part of carcass. All portions must be transported together.
5. Evidence of sex is not required if a donation certificate accompanies less than 20 pounds of meat or after the carcass is cut into processed meat, wrapped and frozen, or stored at licensee's home.

NEW TIP! If you shoot a young buck or bull with antlers less than 5 inches long, it can be considered "antlerless". But what do you do about evidence of sex?

- 1) Leave the head and antlers naturally attached to a portion of the carcass to prove it meets the requirement.
- 2) Leave the testicles attached to a portion of the carcass and then you can detach the head or skull plate and carry it out with the antlers intact.

RESIDENCY QUALIFICATIONS

Requirements to qualify as a Colorado resident to buy a hunting license:

1. You must live in Colorado at least six consecutive months immediately before applying for or buying a license **AND** must intend to make Colorado home (except No. 3 and No. 4 below). The residence address you give to buy or apply for a license must be the same as on your Colorado income tax return.
2. A valid Colorado driver's license or other secure and verifiable ID is proof of residency if it was issued at least six months prior to buying a hunting license. If your ID or driver's license was issued or renewed less than 6 months prior to purchasing a hunting license, you must provide documentation that proves you have been a resident for the required six-month period.
3. U.S. military personnel and military personnel of U.S. allies on active duty in Colorado under permanent orders and their dependents. This includes people who were Colorado residents when they entered the military and keep Colorado as their home of record, and their dependents (with Colorado as their home of record). Also included are personnel of the U.S. Diplomatic Service or diplomatic services of nations recognized by the U.S. assigned to Colorado on permanent active duty orders and their dependents. Active duty military does not include reserve status, National Guard or government contractors.
4. Full-time students enrolled and attending an accredited Colorado college, university or trade school at least six months immediately before applying for or buying a license. This includes students who are temporarily absent from Colorado but still enrolled. Colorado residents who attend school full time, out of state and pay nonresident tuition qualify for a resident license.
5. Children under 18 have the same residency status as their parent, legal guardian or person with whom they live most of the time per court order.
6. If you have a home in Colorado and another state, call (303) 297-1192 to make sure you comply with Colorado residency requirements before obtaining a hunting or fishing license.
7. Except as in No. 3 and No. 4 above, you lose your Colorado residency if you apply for, buy or accept a hunting or fishing license as a resident of another state or country; register to vote outside Colorado or get a driver's license using an address in another state.

SECURE AND VERIFIABLE IDENTIFICATION

As required by the state's "Secure and Verifiable Identity Document Act," residents and nonresidents buying or applying for hunting or fishing licenses must show secure and verifiable ID. For a list of acceptable and unacceptable documentation, go to the CPW website at cpw.state.co.us/Documents/RulesRegs/Brochure/SecureAndVerifiableIdentity.pdf.

CHILD SUPPORT DELINQUENCY

State and Federal law requires a Social Security number to buy a license. It is not displayed on the license but is provided, if requested, to Child Support Enforcement authorities. Hunting and fishing licenses are not issued to those suspended for noncompliance with child support. Any current licenses become invalid if held by an individual who is noncompliant with child support.

FELONY OFFENSES AND WEAPONS

Colorado and federal law prohibits people convicted of certain crimes, such as domestic violence, from possessing weapons even for hunting. If you've been convicted of a crime, check with the appropriate law enforcement authorities to find out how these laws apply to you.

HUNTERS WITH DISABILITIES

Accommodation permits are available to hunters with disabilities.

1. Hunters must have a temporary or permanent disability that significantly impairs major life functions and the ability to hunt. Shooting from public roads is not allowed. All wildlife laws must be observed.
2. Permits from other states are not honored here.
3. Apply for a permit at least 30 days before hunting. Applications are available at CPW locations, on the website or call (303) 297-1192.

HUNTERS WITH MOBILITY IMPAIRMENTS

1. Some doe deer, cow elk and doe pronghorn licenses are offered to hunters with mobility impairments. Hunters must have a mobility impairment resulting from permanent medical conditions, making it physically impossible to hunt without someone else's help. Evidence includes, but is not limited to, prescribed equipment such as a wheelchair, shoulder or arm crutches, walker or two canes.
2. Applications are available at CPW locations and must be mailed with license fees to CPW, Limited License, 6060 Broadway, Denver, CO 80216. Applications accepted from the Monday after the Parks and Wildlife Commission meeting in May through the end of rifle seasons. Licenses are first-come, first-served until unit and program caps are reached.

TRANSPORTING GAME

1. You can be cited for illegally transporting game animals even if someone else made an error. When you transport carcasses or processed meat:
 - a. Carcasses must be properly tagged. You must meet evidence of sex and antler-point requirements. Hunters must keep their own license.
 - b. Carcass tags or donation certificates (*for 20 pounds of meat or less*) must accompany processed game meat.
2. Carcass tags must be securely attached to carcass, not antlers or horns, or must accompany processed meat.
3. To ship by commercial carrier, the license, photocopy of license, carcass tag or donation certificate must accompany carcass or processed meat.
4. Hunters transporting game through national parks or monuments must follow federal regulations. Contact the National Park Service.

DONATING GAME MEAT

Donation certificates are required for all game-meat donations. Certificates must show names, addresses and telephone numbers of donor and recipient; donor's hunting license number; species and amounts donated; date of kill; donor's signature. The certificate can be a simple note; no special form required. It must stay with the meat until completely consumed. Donor and recipient are subject to bag and possession limits.

NOTE: A "like license" is a license for exactly the same species, sex, season and method of take as a donor's license.

1. You can donate to someone **WITH** or **WITHOUT** a like license:
 - a. Any amount of processed and packaged game meat, anywhere.
2. You can donate to someone **WITHOUT** a like license:
 - a. up to 20 pounds of unprocessed meat, anywhere.
 - b. more than 20 pounds of unprocessed meat, only at recipient's home.
3. You can donate to someone **WITH** a like license:
 - a. up to 20 pounds of unprocessed meat, anywhere.
 - b. more than 20 pounds of unprocessed meat, anywhere, only if:
 - (1) recipient's license is unfilled, and
 - (2) recipient's carcass tag is on the meat. This establishes recipient's claim to his/her portion of meat and voids his/her license. Donor's tag must remain with his/her portion.
 - c. the entire carcass, if:
 - (1) recipient's license is unfilled, and
 - (2) donor's carcass tag and recipient's like-license carcass tag is on the meat, voiding both licenses.

ACCIDENTAL KILL

Accidental kill is unintentionally killing wildlife not due to carelessness or negligence. You must report big-game animals accidentally killed to a CPW office (*listed on inside front cover*) before continuing to hunt and as soon as practical. Before contacting CPW, field dress the animal. CPW evaluates the circumstances, including shots fired, species and number of animals present, firearms or ammunition, etc. Big game accidentally killed does not count toward annual bag limits.

CERTIFIED HAY MUST BE MARKED

Hay, straw and mulch are illegal on federal land and CPW property unless certified free of noxious weeds. Hay must be clearly marked by certifying agency. People who transport these materials on public roads crossing CPW property are exempt. For a list of weed-free forage, contact Colorado Dept. of Agriculture, (303) 239-4149; Forest Service or BLM; or go to www.colorado.gov/cs/Satellite/Agriculture-Main/CDAG/1216022453427.

EAR TAGS, RADIO COLLARS

If you shoot big-game animals with a collar or ear tag, report the number, color, harvest location and date to CPW and return the radio collars.

HUNTERS USING HORSES

You must contact a veterinarian to get a Certificate of Health Inspection within 30 days before horses enter Colorado. Horses need a Coggins blood test for equine infectious anemia within a year before coming here. Call Colorado State Veterinarian's office, (303) 239-4161. Residents: Horses may require brand inspection before transportation. Call brand inspector, (303) 869-9160.

TURN IN POACHERS (TIPs) PROGRAM

TIPs rewards people who provide information resulting in charging poachers. Awards can be a preference point or license. TIPs licenses do not count toward annual bag and possession limits. Go to cpw.state.co.us/bg/TIPS for more.



DEER

ARCHERY, MUZZLELOADER, RIFLE

Most deer licenses are limited and available only through the draw.
Over-the-counter licenses for white-tailed deer are available in certain units with lower populations. See the map and details, page 30.



Mule deer buck by © Amy Bulger, CPW

NEED TO KNOW

» **NEW! OTC WHITETAIL LICENSES.** The over-the-counter whitetail-only licenses will be available for purchase only at CPW offices and state parks that sell hunting licenses. Hunters will receive additional hunt information when purchasing a tag. See page 30.

» **NEW! LIGHTED NOCKS.** Hunters may now use lighted nocks on arrows. See page 16.

» **ARCHERY.** Only legal hand-held bows are allowed in archery season. See page 16.

» **MUZZLELOADING.** Only legal muzzleloading rifles and smoothbore muskets are allowed in muzzleloading season. See page 16.

DEFINITIONS

» **NEW! SPECIES IDENTIFICATION PAGE.** Whitetails and mule deer. See page 13.

» **BUCK (ANTLERED):** A male animal with antlers at least 5 inches long. There are no antler-point restrictions for deer.

» **DOE (ANTLERLESS):** A female animal with no antlers. "Antlerless" can also mean a young male with antlers less than 5 inches.

» **EITHER SEX:** A legal buck or doe.

PREFERENCE POINTS

To apply for a point, enter **D-P-999-99-P** as your first-choice hunt code on your application.

You can gain a preference point as a first choice on your application to use another year. You can use your second through fourth choices on the same application to apply for a license. Submit only one application per species, per year.

You must pay the full license cost, even for a point. If you apply for a point only, your money, minus the \$3 application fee and \$10 Habitat Stamp fee, will be refunded. Hunters may be charged \$40 (or \$30 for resident applicants) if you don't meet the criteria for a free preference point.

For more, see "How Preference Points Work" on page 12.

TABLE SYMBOLS

» **AN ASTERISK (*)** in the "Sex" column indicates units that had licenses left after last year's drawing.

» **A PLUS (+)** in the "Sex" column is for hunt codes for which an average of a least six preference points are needed for a Colorado resident to draw that license. This is only an average and does not guarantee a license will be drawn. Calculated on a 3-year period ending with the 2009 drawing.

DEER SEASON DATES

» Archery.....Aug. 29-Sept. 27*

» Muzzleloader.....Sept. 12-20*

» Second Rifle.....Oct. 17-25

» Third Rifle.....Oct. 31-Nov. 8

» Fourth Rifle.....Nov. 11-15

*unless otherwise noted in the brochure tables



WHAT IS A "COMBINED SEASON"?

The term "combined season" refers to the rifle seasons when both deer and elk hunters are in the field at the same time.

HOW TO GET MORE THAN ONE DEER LICENSE

ATTENTION: You may submit **ONLY ONE** application per species each year. Additional licenses for the same species must be obtained as leftovers, over the counter or special licenses issued by CPW. Hunt tables on the following pages show whether each deer license is List A, B or C.

GET 1 LICENSE (List A)

A

» Check the hunt tables for List A licenses.

HOW TO GET THEM:

LIST A AND B: You may purchase **ONE** through the draw, or **ONE** or **BOTH** as leftover licenses, at license agents, CPW locations or online while supplies last.

LIST C: These are issued by CPW locations when available, unless otherwise noted in List C in this table.

GET UP TO 2 (List B)

A+B OR B+B

» Private-land-only antlerless licenses
» Private-land-only antlered tags in units 29, 38, 51, 391, 461
» Over-the-counter licenses for either-sex, whitetail only
» Either-sex whitetail only licenses for units 59, 69, 84, 581 — except on *Ranching for Wildlife properties*
» Whitetail-only antlerless licenses — except on *Ranching for Wildlife properties*
» Licenses for hunt codes D-E-089-S2-R, D-E-093-S2-R
» Antlerless licenses for units 15, 18, 20, 25, 26, 27, 28, 29, 30, 33, 34, 35, 36, 37, 41, 42, 43, 44, 45, 47, 181, 361, 371, 421, 444, 471 — except on *Ranching for Wildlife properties*

GET ANY NUMBER (List C) in addition to any List A or B licenses

A+B+C+C... / B+B+C+C...

» Auction or raffle licenses
» Game-damage, special-population-management or disease-management licenses
» Replacement licenses for animals that test positive for CWD
» Youth outreach licenses
» Ranching for Wildlife licenses held for youth or hunters with mobility impairments
» One TIPs reward program license per year

Available through the draw or at license agents, CPW locations and online:

» Licenses for Season Choice hunt codes:
D-F-089-S2-R D-F-096-S3-R
D-F-091-S3-R D-F-096-S5-R
D-F-092-S3-R D-F-101-S2-R
D-F-093-S2-R

» Licenses for hunt codes: D-F-029-P5-R, D-F-056-L1-R, D-F-085-P5-R, D-F-104-L3-R, D-F-481-L1-R

DEER

PLAN YOUR TRIP AT
COLORADO.COM/TRIPIDEAS



RANCHING FOR WILDLIFE (DRAW)

COLORADO RESIDENTS ONLY

Hunting rules differ for every ranch. All legal methods of take are permitted, except when specifically restricted. Read ranch rules at cpw.state.co.us/thingstodo/Pages/RFW.aspx before applying.

RANCH / UNITS	DATES	SEX	HUNT CODE	LIST	RANCH / UNITS	DATES	SEX	HUNT CODE	LIST
BIG GULCH RANCH 3, 4, 214, 301, 441	Dec. 5-14	Buck	D-M-441-W1-R	A	ELK SPRINGS RANCH 11	Oct. 1-10	Either	D-E-011-W2-R	A
	Oct. 10-14	Doe	D-F-441-W1-R	A			Doe	D-F-011-W2-R	A
	Dec. 5-9	Doe	D-F-441-W2-R	A	FOUR MILE RANCH 3, 4	Oct. 10-19	Either	D-E-003-W2-R	A
BLUE SAGE RANCH 3, 4, 214, 301, 441	Oct. 10-19	Either	D-E-214-W2-R	A			Doe	D-F-003-W2-R	A
	Sept. 19-23	Doe	D-F-214-W2-R	A	HILL RANCH 851	Nov. 16-25	Buck	D-M-851-W1-R	A
	Oct. 24-28	Doe	D-F-214-W4-R	A	KESSLER CANYON RANCH 31	Oct. 11-21	Buck	D-M-031-W1-R	A
BORD GULCH RANCH 3, 301	Oct. 17-26	Buck	D-M-301-W2-R	A	KIOWA CREEK RANCH 104, 105, 110	Nov. 28-Dec. 7	Either	D-E-104-W1-R	A
	Oct. 29-Nov. 7	Doe	D-F-301-W2-R	A			Doe	D-F-104-W1-R	A
BUFFALO HORN RANCH 11, 211	Oct. 21-30	Either	D-E-011-W1-R	A	LK RANCH 23	Oct. 3-7	Either	D-E-023-W1-R	A
		Doe	D-F-011-W1-R	A		Dec. 2-6			
BURNS HOLE RANCH 25, 26, 35	Nov. 28-Dec. 12	Either	D-E-025-W1-R	A		Dec. 5-14	Doe	D-F-023-W1-R	A
	Dec. 3-12	Doe	D-F-025-W1-R	A	MORGAN CREEK RANCH 211	Oct. 30-Nov. 3	Either	D-E-211-W1-R	A
CROSS MOUNTAIN RANCH 12, 13, 131, 231	Aug. 31-Sept. 9	Either	D-E-012-W1-R	A		Nov. 28-Dec. 2			
		Doe	D-F-012-W1-R	A		Oct. 31-Nov. 4	Doe	D-F-211-W1-R	A
	Oct. 21-25	Buck	D-M-301-W1-R	A		Nov. 28-Dec. 2			
DEAKINS RANCH 301	Nov. 28-Dec. 2			A	PINON MESA RANCH 40	Oct. 9-18	Buck	D-M-040-W1-R	A
	Oct. 21-25	Doe	D-F-301-W1-R	A		Oct. 24-Nov. 2	Buck	D-M-136-W2-R	A
	Nov. 28-Dec. 2	Doe	D-F-301-W3-R	A	PURGA-TOIRE RANCH 136, 143, 147	Oct. 10-19	Doe	D-F-136-W2-R	A
				A		Nov. 7-16	Either	D-E-136-W2-A <i>archery whitetail only</i>	A
				A	RIMROCK RANCH 130, 143	Oct. 17-26	Buck	D-M-130-W1-R	A
				A			Doe	D-F-130-W1-R	A
				A	SILVER SPUR RANCH 6, 16, 161, 171	Sept. 19-23	Buck	D-M-006-W1-R	A
				A		Oct. 3-7			

NOTE: Twenty percent of doe licenses are awarded in a separate public drawing. Applications are accepted 9 a.m.-noon on the second Wednesday in August at the San Luis Fire House, San Luis, CO. Drawing is at 1 p.m. Hunters must apply in person. Only Colorado residents may apply. Do not buy another List A license before the drawing.

ARCHERY — LIMITED LICENSES (DRAW)

UNIT	VALID UNITS	DATES	SEX	HUNT CODE	LIST	UNIT	VALID UNITS	DATES	SEX	HUNT CODE	LIST
1	1	Aug. 29-Sept. 27	Buck	D-M-001-O1-A	A	19	see unit 7				
2	2	Aug. 29-Sept. 27	Buck	D-M-002-O1-A	A	20	20	Aug. 29-Sept. 27	Either	D-E-020-O1-A	A
3	3, 4, 5, 14, 214, 301, 441	Aug. 29-Sept. 27	Either	D-E-003-O1-A	A	21	21, 30	Aug. 29-Sept. 27	Buck	D-M-021-O1-A	A
3	3, 4, 5, 14, 214, 301, 441	Aug. 29-Sept. 27	Either	D-E-003-O1-A	A	22	see unit 11				
4	4, 13, 301*	Aug. 15-Sept. 30	Buck	D-M-004-P5-A	A	23	11, 13, 22, 131, 211, 231 and private land in 12, 23, 24	Aug. 29-Sept. 27	Either	D-E-011-O1-A	A
4	private land only		Doe*	D-F-004-P5-A	B	23	12, 23, 24*	Aug. 29-Sept. 27	Either	D-E-012-O1-A	A
	• 4, 13, 301 Only huntable in the following portions of these townships, ranges and sections that are NOT within Craig city limits: T6N R90W Sect. 5-6; T6N R91W Sect. 1-3; T7N R90W Sect. 29-32; T7N R91W Sect. 25-27, 34, 36.					23	23, 24*	Aug. 29-Sept. 27	Either	D-E-023-O1-A	A
5	see unit 3					24	see unit 23				
6	6, 16, 17, 161, 171	Aug. 29-Sept. 27	Buck	D-M-006-O1-A	A	25	25, 26	Aug. 29-Sept. 27	Either	D-E-025-O1-A	A
7	7, 8, 9, 19, 191	Aug. 29-Sept. 27	Either	D-E-007-O1-A	A	26	see unit 25				
8	see unit 7					27	see unit 18				
9	see unit 7					28	see unit 18				
10	10	Aug. 29-Sept. 27	Buck+	D-M-010-O1-A	A	29	29	Aug. 29-Sept. 27	Either*	D-E-029-O1-A	A
11	11, 13, 22, 131, 211, 231 and private land in 12, 23, 24	Aug. 29-Sept. 27	Either	D-E-011-O1-A	A	30	21, 30	Aug. 29-Sept. 27	Buck	D-M-021-O1-A	A
						30	30*	Aug. 29-Oct. 31	Either	D-E-030-P5-A	A
						30	private land only	Aug. 29-Dec. 31	Doe*	D-F-030-P5-A	B
						31	31, 32	Aug. 29-Sept. 27	Either	D-E-031-O1-A	A
							• 30 S of Highline Canal, E of West Salt Creek.				

ARCHERY — LIMITED LICENSES (DRAW)

UNIT	VALID UNITS	DATES	SEX	HUNT CODE	LIST
32	see unit 31				
33	33	Aug. 29-Sept. 27	Either	D-E-033-O1-A	A
34	34	Aug. 29-Sept. 27	Either	D-E-034-O1-A	A
35	35, 36, 45, 361	Aug. 29-Sept. 27	Either	D-E-035-O1-A	A
36	see unit 35				
37	see unit 18				
38	38	Aug. 29-Sept. 27	Either*	D-E-038-O1-A	A
39	39, 46	Aug. 29-Sept. 27	Either	D-E-039-O1-A	A
40	40	Aug. 29-Sept. 27	Buck	D-M-040-O1-A	A
	• 40 Landowner permission is advisable before applying. Most land is private.				
	41, 42, 421	Aug. 29-Sept. 27	Either	D-E-041-O1-A	A
	41	Aug. 29-Dec. 31	Either	D-E-041-P5-A	A
	41	Aug. 29-Dec. 31	Doe*	D-F-041-P5-A	B
	• 41 Hunting area bounded on N by Colorado River, on E by Orchard Mesa Canal and 38 Rd., on S by #2 Orchard Mesa Canal, W by 28 Road alignment.				
42	41, 42, 421	Aug. 29-Sept. 27	Either	D-E-041-O1-A	A
43	43, 47, 471	Aug. 29-Sept. 27	Either	D-E-043-O1-A	A
44	44	Aug. 29-Sept. 27	Either	D-E-044-O1-A	A
45	see unit 35				
46	see unit 39				
47	see unit 43				
48	48, 56, 481, 561	Aug. 29-Sept. 27	Either	D-E-048-O1-A	A
49	49, 57, 58, 581	Aug. 29-Sept. 27	Either	D-E-049-O1-A	A
50	50, 500, 501	Aug. 29-Sept. 27	Either	D-E-050-O1-A	A
51	51	Aug. 29-Sept. 27	Either	D-E-051-O1-A	A
52	52, 411, 521	Aug. 29-Sept. 27	Buck	D-M-052-O1-A	A
53	53	Aug. 29-Sept. 27	Buck	D-M-053-O1-A	A
54	54	Aug. 29-Sept. 27	Buck	D-M-054-O1-A	A
55	55	Aug. 29-Sept. 27	Buck	D-M-055-O1-A	A
56	see unit 48				
57	see unit 49				
58	see unit 49				
59	59, 511, 591	Aug. 29-Sept. 27	Either	D-E-059-O1-A	A
60	60	Aug. 29-Sept. 27	Buck	D-M-060-O1-A	A
61	61	Aug. 29-Sept. 27	Buck	D-M-061-O1-A	A
62	62	Aug. 29-Sept. 27	Buck	D-M-062-O1-A	A
63	63	Aug. 29-Sept. 27	Buck	D-M-063-O1-A	A
64	64, 65	Aug. 29-Sept. 27	Buck	D-M-064-O1-A	A
65	see unit 64				
66	66	Aug. 29-Sept. 27	Buck	D-M-066-O1-A	A
67	67	Aug. 29-Sept. 27	Buck	D-M-067-O1-A	A
68	68, 681, 682	Aug. 29-Sept. 27	Buck	D-M-068-O1-A	A
69	69, 84, 86, 691, 861	Aug. 29-Sept. 27	Either	D-E-069-O1-A	A
70	70	Aug. 29-Sept. 27	Buck	D-M-070-O1-A	A
71	71, 711	Aug. 29-Sept. 27	Buck	D-M-071-O1-A	A
72	72, 73	Aug. 29-Sept. 27	Buck	D-M-072-O1-A	A
73	see unit 72				
74	74	Aug. 29-Sept. 27	Buck	D-M-074-O1-A	A
75	75, 751	Aug. 29-Sept. 27	Either	D-E-075-O1-A	A
76	76	Aug. 29-Sept. 27	Buck	D-M-076-O1-A	A
77	77, 78, 771	Aug. 29-Sept. 27	Either	D-E-077-O1-A	A
78	see unit 77				
79	79, 791	Aug. 29-Sept. 27	Buck	D-M-079-O1-A	A
80	80, 81	Aug. 29-Sept. 27	Buck	D-M-080-O1-A	A
81	see unit 80				
82	82	Aug. 29-Sept. 27	Buck	D-M-082-O1-A	A
83	83	Aug. 29-Sept. 27	Buck	D-M-083-P1-A	A
84	see unit 69				

UNIT	VALID UNITS	DATES	SEX	HUNT CODE	LIST
85	85, 851 Except Bosque del Oso SWA	Aug. 29-Sept. 27	Buck	D-M-085-O1-A	A
86	see unit 69				
87	87, 88, 89, 90, 95	Oct. 1-23 Nov. 4-30 Dec. 15-31	Either	D-E-087-O1-A	A
88	see unit 87				
89	see unit 87				
90	see unit 87				
91	91	Oct. 1-23 Nov. 4-30 Dec. 15-31	Either	D-E-091-O1-A	A
92	92	Oct. 1-23 Nov. 4-30 Dec. 15-31	Either	D-E-092-O1-A	A
93	93, 97, 98, 100	Oct. 1-23 Nov. 4-30 Dec. 15-31	Either	D-E-093-O1-A	A
94	94, 951	Oct. 1-23 Nov. 4-30 Dec. 15-31	Either	D-E-094-O1-A	A
95	see unit 87				
96	96	Oct. 1-23 Nov. 4-30 Dec. 15-31	Either	D-E-096-O1-A	A
97	see unit 93				
98	see unit 93				
99	99	Oct. 1-23 Nov. 4-30 Dec. 15-31	Either	D-E-099-O1-A	A
100	see unit 93				
101	101, 102	Oct. 1-23 Nov. 4-30 Dec. 15-31	Either	D-E-101-O1-A	A
102	see unit 101				
103	103	Oct. 1-23 Nov. 4-30 Dec. 15-31	Either	D-E-103-O1-A	A
104	104*, 105, 106	Oct. 1-23 Nov. 4-30 Dec. 15-31	Either	D-E-104-O1-A	A
	• 104 Landowner permission is advisable before applying. Most land is private.				
105	see unit 104				
106	see unit 104				
107	107	Oct. 1-23 Nov. 4-30 Dec. 15-31	Either	D-E-107-O1-A	A
109	109	Oct. 1-23 Nov. 4-30 Dec. 15-31	Either	D-E-109-O1-A	A
110	110, 111, 118, 119, 123, 124	Oct. 1-23 Nov. 4-Dec. 31	Either	D-E-110-O2-A	A
111	see unit 110				
112	112, 113, 114, 115, 120, 121	Oct. 1-23 Nov. 4-Dec. 31	Either	D-E-112-O2-A	A
113	see unit 112				

UNIT	VALID UNITS	DATES	SEX	HUNT CODE	LIST
114	see unit 112				
115	see unit 112				
116	116, 117	Oct. 1-23 Nov. 4-30 Dec. 15-31	Either	D-E-116-O1-A	A
117	see unit 116				
118	see unit 110				
119	see unit 110				
120	see unit 112				
121	see unit 112				
122	122, 125, 126, 127, 130, 132, 137, 138, 139, 146	Oct. 1-23 Nov. 4-30 Dec. 15-31	Either	D-E-122-O1-A	A
123	see unit 110				
124	see unit 110				
125	see unit 122				
126	see unit 122				
127	see unit 122				
128	128, 133, 134, 135	Oct. 1-23 Nov. 4-Dec. 31	Either	D-E-128-O2-A	A
129	129	Oct. 1-23 Nov. 4-30 Dec. 15-31	Either	D-E-129-O1-A	A
130	see unit 122				
131	see unit 11				
132	see unit 122				
133	see unit 128				
134	see unit 128				
135	see unit 128				
136	136, 141, 147	Oct. 1-23 Nov. 4-30 Dec. 15-31	Either*	D-E-136-O1-A	A
137	see unit 122				
138	see unit 122				
139	see unit 122				
140	140	Aug. 29-Sept. 27	Buck	D-M-140-O1-A	A
141	see unit 136				
142	142	Oct. 1-Nov. 30 Dec. 15-31	Either	D-E-142-O2-A	A
143	143, 144, 145	Oct. 1-23 Nov. 4-30 Dec. 15-31	Either	D-E-143-O1-A	A
144	see unit 143				
145	see unit 143				
146	see unit 122				
147	see unit 136				
161	see unit 6				
171	see unit 6				
181	see unit 18				
191	see unit 7				

DEER

ARCHERY — LIMITED LICENSES (DRAW)

UNIT	VALID UNITS	DATES	SEX	HUNT CODE	LIST
201	201	Aug. 29-Sept. 27	Buck	D-M-201-01-A	A
211	see unit 11				
214	see unit 3				
231	see unit 11				
301	see unit 4				
361	see unit 35				
371	see unit 18				
391	391, 461* • 391 AND 461 Landowner permission is advisable before applying. Most land is private.	Aug. 29-Sept. 27	Either	D-E-391-01-A	A
411	see unit 52				
421	see unit 42				
441	see unit 3				
444	444	Aug. 29-Sept. 27	Either	D-E-444-01-A	A
461	see unit 391				

MUZZLELOADER — LIMITED LICENSES (DRAW)

UNIT	VALID UNITS	DATES	SEX	HUNT CODE	LIST
1	1	Sept. 12-20	Buck	D-M-001-01-M	A
2	2	Sept. 12-20	Buck+	D-M-002-01-M	A
3	3, 4, 5, 14, 214, 301, 441	Sept. 12-20	Buck	D-M-003-01-M	A
			Doe	D-F-003-01-M	A
4	see unit 3				
5	see unit 3				
6	6, 16, 17, 161, 171	Sept. 12-20	Buck	D-M-006-01-M	A
7	7, 8, 9, 19, 191	Sept. 12-20	Buck	D-M-007-01-M	A
			Doe	D-F-007-01-M	A
8	see unit 7				
9	see unit 7				
10	10	Sept. 12-20	Buck	D-M-010-01-M	A
11	11, 13, 22, 131, 211, 231 and private land in 12, 23, 24	Sept. 12-20	Buck	D-M-011-01-M	A
			Doe	D-F-011-01-M	A
12	11, 13, 22, 131, 211, 231 and private land in 12, 23, 24	Sept. 12-20	Buck	D-M-011-01-M	A
			Doe	D-F-011-01-M	A
12	12, 23, 24* • 12, 23 N of White River, 24 N of north fork of White River.	Sept. 12-20	Buck	D-M-012-01-M	A
			Doe	D-F-012-01-M	A
13	see unit 11				
14	see unit 3				
15	15	Sept. 12-20	Buck	D-M-015-01-M	A
			Doe	D-F-015-01-M	B
16	see unit 6				
17	see unit 6				
18	18, 27, 28, 37, 181, 371	Sept. 12-20	Buck	D-M-018-01-M	A
			Doe*	D-F-018-01-M	B
19	see unit 7				
20	20	Sept. 12-20	Buck	D-M-020-01-M	A
			Doe	D-F-020-01-M	B
21	21, 30	Sept. 12-20	Buck	D-M-021-01-M	A
22	see unit 11				

MUZZLELOADER — LIMITED LICENSES (DRAW)

UNIT	VALID UNITS	DATES	SEX	HUNT CODE	LIST
80	80, 81	Sept. 12-20	Buck	D-M-080-O1-M	A
81	see unit 80				
82	82	Sept. 12-20	Buck	D-M-082-O1-M	A
83	83 <i>private land only</i>	Sept. 12-20	Buck	D-M-083-P1-M	A
84	see unit 69				
85	85, 851 <i>Except Bosque del Oso SWA</i>	Sept. 12-20	Buck	D-M-085-O1-M	A
86	see unit 69				
87	87, 88, 89, 90, 95	Oct. 10-18	Buck Doe *	D-M-087-O2-M D-F-087-O2-M	A A
88	see unit 87				
89	see unit 87				
90	see unit 87				
91	91	Oct. 10-18	Buck Doe	D-M-091-O2-M D-F-091-O2-M	A A
92	92	Oct. 10-18	Buck Doe *	D-M-092-O2-M D-F-092-O2-M	A A
93	93, 97, 98, 100	Oct. 10-18	Buck Doe *	D-M-093-O2-M D-F-093-O2-M	A A
94	94	Oct. 10-18	Buck * Doe *	D-M-094-O2-M D-F-094-O2-M	A A
95	see unit 87				
96	96	Oct. 10-18	Buck Doe *	D-M-096-O2-M D-F-096-O2-M	A A
97	see unit 93				
98	see unit 93				
99	99	Oct. 10-18	Buck Doe *	D-M-099-O2-M D-F-099-O2-M	A A
100	see unit 93				
101	101, 102	Oct. 10-18	Buck Doe	D-M-101-O2-M D-F-101-O2-M	A A
102	see unit 101				
103	103	Oct. 10-18	Buck Doe	D-M-103-O2-M D-F-103-O2-M	A A
104	104*, 105, 106 <i>*104 Landowner permission is advisable before applying. Most land is private.</i>	Oct. 10-18	Buck Doe	D-M-104-O2-M D-F-104-O2-M	A A
105	see unit 104				
106	see unit 104				
107	107, 112, 113, 114, 115, 120, 121	Oct. 10-18	Buck * Doe *	D-M-107-O2-M D-F-107-O2-M	A A
109	109	Oct. 10-18	Buck Doe *	D-M-109-O2-M D-F-109-O2-M	A A
110	110, 111, 118, 119, 123, 124	Oct. 10-18	Buck Doe *	D-M-110-O2-M D-F-110-O2-M	A A
111	see unit 110				

UNIT	VALID UNITS	DATES	SEX	HUNT CODE	LIST
112	see unit 107				
113	see unit 107				
114	see unit 107				
115	see unit 107				
116	116, 117	Oct. 10-18	Buck Doe *	D-M-116-O2-M D-F-116-O2-M	A A
117	see unit 116				
118	see unit 110				
119	see unit 110				
120	see unit 107				
121	see unit 107				
122	122, 125, 126, 127, 130, 132, 137, 138, 139, 146	Oct. 10-18	Buck Doe *	D-M-122-O2-M D-F-122-O2-M	A A
123	see unit 110				
124	see unit 110				
125	see unit 122				
126	see unit 122				
127	see unit 122				
128	128, 129, 133, 134, 135, 136, 141, 147	Oct. 10-18	Buck Doe	D-M-128-O2-M D-F-128-O2-M	A A
129	see unit 128				
130	see unit 122				
131	see unit 11				
132	see unit 122				
133	see unit 128				
134	see unit 128				
135	see unit 128				
136	see unit 128				
137	see unit 122				
138	see unit 122				
139	see unit 122				
140	140	Sept. 12-20	Buck	D-M-140-O1-M	A
141	see unit 128				
142	142	Oct. 10-18	Buck Doe *	D-M-142-O2-M D-F-142-O2-M	A A
143	143, 144, 145	Oct. 10-18	Buck Doe *	D-M-143-O2-M D-F-143-O2-M	A A

UNIT	VALID UNITS	DATES	SEX	HUNT CODE	LIST
144	see unit 143				
145	see unit 143				
146	see unit 122				
147	see unit 128				
161	see unit 6				
171	see unit 6				
181	see unit 18				
191	see unit 7				
201	201	Sept. 12-20	Buck	D-M-201-O1-M	A
211	see unit 11				
214	see unit 3				
231	see unit 11				
301	see unit 3				
361	see unit 35				
371	see unit 18				
391	391, 461* <i>*391 AND 461 Landowner permission is advisable before applying. Most land is private.</i>	Sept. 12-20	Buck * Doe *	D-M-391-O1-M D-F-391-O1-M	A A
411	see unit 52				
421	see unit 41				
441	see unit 3				
444	444	Sept. 12-20	Buck Doe	D-M-444-O1-M D-F-444-O1-M	A B
461	see unit 391				
471	see unit 43				
481	see unit 48				
500	see unit 50				
501	50, 500, 501 501	Sept. 12-20 Sept. 12-20	Buck Doe	D-M-050-O1-M D-F-501-O1-M	A A
511	see unit 59				
521	see unit 52				
551	551	Sept. 12-20	Buck	D-M-551-O1-M	A
561	see unit 48				
581	see unit 49				
591	see unit 59				
681	see unit 68				
682	see unit 68				
691	see unit 69				
711	see unit 71				
741	741	Sept. 12-20	Buck * Doe *	D-M-741-O1-M D-F-741-O1-M	A A
751	see unit 75				
771	see unit 77				
791	see unit 79				
851	85, 851 <i>Except Bosque del Oso SWA</i> 851 <i>Bosque Del Oso SWA Only</i>	Sept. 12-20 Sept. 12-20	Buck	D-M-085-O1-M D-M-851-O1-M	A A
861	see unit 69				
951	951	Oct. 10-18	Buck Doe	D-M-951-O2-M D-F-951-O2-M	A A

DEER



Stay and play. Work will wait.

BUY YOUR FISHING LICENSE AND PARKS PASS ONLINE!
cpw.state.co.us/bg/buyapply

RIFLE — LIMITED LICENSES (DRAW)

UNIT	VALID UNITS	DATES	SEX	HUNT CODE	LIST
1	1	Oct. 17-25	Buck	D-M-001-O2-R	A
		Oct. 31-Nov. 8	Buck +	D-M-001-O3-R	A
2	2	Oct. 17-25	Buck +	D-M-002-O2-R	A
		Oct. 31-Nov. 8	Buck +	D-M-002-O3-R	A
3	3, 301	Oct. 17-25	Buck	D-M-003-O2-R	A
			Doe	D-F-003-O2-R	A
		Oct. 31-Nov. 8	Buck	D-M-003-O3-R	A
			Doe	D-F-003-O3-R	A
		Nov. 11-15	Buck	D-M-003-O4-R	A
		Oct. 17-25	Either	D-E-003-P2-R	A
4	4, 14, 214, 441 private land only	Oct. 17-25	Buck	D-M-004-O2-R	A
			Doe	D-F-004-O2-R	A
		Oct. 31-Nov. 8	Buck	D-M-004-O3-R	A
			Doe	D-F-004-O3-R	A
5	5	Oct. 17-25	Buck	D-M-005-O2-R	A
		Oct. 31-Nov. 8	Buck	D-M-005-O3-R	A
6	6, 16, 17, 161, 171	Sept. 5-13 Early	Buck	D-M-006-E1-R	A
		Sept. 28-Oct. 6 Early	Buck	D-M-006-E2-R	A
		Oct. 17-25	Buck	D-M-006-O2-R	A
		Oct. 31-Nov. 8	Buck	D-M-006-O3-R	A
7	7, 8	Sept. 5-13 Early	Buck	D-M-006-E1-R	A
		Oct. 17-25	Buck	D-M-007-O2-R	A
		Oct. 31-Nov. 8	Buck	D-M-007-O3-R	A
		Nov. 11-15	Buck	D-M-007-O4-R	A
8	8	Oct. 17-25	Buck	D-M-007-O2-R	A
		Oct. 31-Nov. 8	Buck	D-M-007-O3-R	A
		Nov. 11-15	Buck	D-M-007-O4-R	A
		Oct. 17-25	Buck	D-M-009-O2-R	A
9	9, 19, 191	Oct. 31-Nov. 8	Buck	D-M-009-O3-R	A
		Nov. 11-15	Buck	D-M-009-O4-R	A
		Sept. 1-Jan. 31 Late	Doe	D-F-009-P5-R	B
10	10	Oct. 17-25	Buck	D-M-010-O2-R	A
		Oct. 31-Nov. 8	Buck	D-M-010-O3-R	A
11	11, 211	Oct. 17-25	Buck	D-M-011-O2-R	A
			Doe	D-F-011-O2-R	A
		Oct. 31-Nov. 8	Buck	D-M-011-O3-R	A
			Doe	D-F-011-O3-R	A
12	12, 24, 25, 26, 231 Flattops Wilderness	Sept. 5-13 Early	Buck	D-M-012-E1-R	A
		Oct. 17-25	Buck	D-M-012-O2-R	A
13	13, 23, 24	Oct. 31-Nov. 8	Buck	D-M-012-O3-R	A
			Doe	D-F-012-O3-R	A
		Nov. 11-15	Buck	D-M-012-O4-R	A
		Oct. 17-25	Either	D-E-011-P2-R	A
14	14, 16, 161 Mt. Zirkel Wilderness	Sept. 5-13 Early	Buck	D-M-014-E1-R	A
		Oct. 17-25	Buck	D-M-014-O2-R	A
		Oct. 31-Nov. 8	Buck	D-M-014-O3-R	A
		Nov. 11-15	Buck	D-M-014-O4-R	A
15	15	Oct. 17-25	Buck	D-M-015-O2-R	A
			Doe	D-F-015-O2-R	B
		Oct. 31-Nov. 8	Buck	D-M-015-O3-R	A
			Doe	D-F-015-O3-R	B
16	16	Sept. 5-13 Early	Buck	D-M-016-E1-R	A
		Sept. 28-Oct. 6 Early	Buck	D-M-016-E2-R	A
		Oct. 17-25	Buck	D-M-016-O2-R	A
		Oct. 31-Nov. 8	Buck	D-M-016-O3-R	A
17	17	Nov. 11-15	Buck	D-M-017-O4-R	A
		Sept. 28-Oct. 6 Early	Buck	D-M-017-E1-R	A
18	18, 27, 28, 37, 371	Oct. 17-25	Buck	D-M-017-O2-R	A
		Oct. 31-Nov. 8	Buck	D-M-017-O3-R	A
		Nov. 11-15	Buck	D-M-018-O4-R	A
		Oct. 17-25	Either*	D-E-018-P2-R	A
19	19	Oct. 31-Nov. 8	Either*	D-E-018-P3-R	A
		Oct. 17-25	Buck	D-M-009-O2-R	A
20	20	Oct. 17-25	Buck	D-M-020-O2-R	A
			Doe	D-F-020-O2-R	B
		Oct. 31-Nov. 8	Buck	D-M-020-O3-R	A
			Doe	D-F-020-O3-R	B
21	21	Nov. 11-15	Buck	D-M-020-O4-R	B
		Oct. 17-Nov. 30 Late	Buck	D-M-020-P5-R	A
		Sept. 1-Nov. 30 Late	Doe *	D-F-020-P5-R	B
		Oct. 17-25	Buck	D-M-021-O2-R	A
22	22	Oct. 31-Nov. 8	Buck +	D-M-021-O3-R	A
		Oct. 17-25	Buck	D-M-022-O2-R	A
			Doe	D-F-022-O2-R	A
		Oct. 31-Nov. 8	Buck	D-M-022-O3-R	A
23	23	Nov. 11-15	Buck	D-M-022-O4-R	A
		Oct. 17-25	Either	D-E-011-P2-R	A
		Oct. 31-Nov. 8	Either	D-E-011-P3-R	A
		Oct. 17-25	Buck	D-M-012-O2-R	A
24	24	Oct. 31-Nov. 8	Doe	D-F-012-O2-R	A
			Buck	D-M-012-O3-R	A
			Doe	D-F-012-O3-R	A
		Nov. 11-15	Buck	D-M-012-O4-R	A
25	25, 26	Oct. 17-25	Either	D-E-011-P2-R	A
		Oct. 31-Nov. 8	Either	D-E-011-P3-R	A
		Sept. 5-13 Early	Buck	D-M-012-E1-R	A
		Oct. 17-25	Buck	D-M-012-O2-R	A
26	26	Oct. 31-Nov. 8	Doe	D-F-012-O2-R	A
			Buck	D-M-012-O3-R	A
			Doe	D-F-012-O3-R	A
		Nov. 11-15	Buck	D-M-012-O4-R	A
27	27, 181	Oct. 17-25	Either	D-E-011-P2-R	A
		Oct. 31-Nov. 8	Either	D-E-011-P3-R	A
		Oct. 17-25	Buck	D-M-025-O2-R	A
			Doe *	D-F-025-O2-R	B
28	28, 37, 181, 371 private land only	Oct. 31-Nov. 8	Buck	D-M-025-O3-R	A
			Doe *	D-F-025-O3-R	B
		Nov. 11-15	Buck	D-M-025-O4-R	A
		Oct. 17-25	Either	D-E-025-P2-R	A
29	29	Oct. 31-Nov. 8	Either	D-E-025-P3-R	A
		Oct. 17-25	Buck *	D-M-027-O2-R	A
30	30	Oct. 31-Nov. 8	Doe *	D-F-027-O2-R	B
			Buck *	D-M-027-O3-R	A
		Nov. 11-15	Doe *	D-F-027-O3-R	B
			Buck	D-M-027-O4-R	A
31	31	Oct. 17-25	Either*	D-E-018-P2-R	A
		Oct. 31-Nov. 8	Either*	D-E-018-P3-R	A

DEER

RIFLE —
LIMITED LICENSES (DRAW)

VALID UNIT	VALID UNITS	DATES	SEX	HUNT CODE	LIST	VALID UNIT	VALID UNITS	DATES	SEX	HUNT CODE	LIST	VALID UNIT	VALID UNITS	DATES	SEX	HUNT CODE	LIST
591	591* Fort Carson	Oct. 1-Jan. 31 Late	Buck	D-M-591-L1-R	A	75, 751	75, 751	Oct. 17-25	Buck	D-M-075-O2-R	A	791	79, 791	Oct. 17-25	Buck	D-M-079-O2-R	A
			Doe	D-F-591-L1-R	A			Oct. 31-Nov. 8	Buck	D-M-075-O3-R	A			Oct. 31-Nov. 8	Buck	D-M-079-O3-R	A
681	see unit 68							Nov. 11-15	Buck	D-M-075-O4-R	A		791 private land only	Sept. 1-Dec. 31 Late	Doe	D-F-791-P5-R	B
682	see unit 68					751	75, 751 private land only	Oct. 17-25	Doe	D-F-075-O4-R	A	851	85, 851 Except Bosque del Oso SWA	Oct. 17-25	Buck	D-M-085-O2-R	A
691	69, 84, 86, 691, 861	Oct. 17-25	Buck	D-M-069-O2-R	A			Oct. 31-Nov. 8	Buck	D-M-075-P2-R	B			Oct. 31-Nov. 8	Buck	D-M-085-O3-R	A
			Buck	D-M-069-O3-R	A	Nov. 11-15	Buck	D-M-075-P3-R	A	Oct. 10-14	Buck	D-M-851-O1-R	A				
691	69, 84, 86, 691, 861 private land only	Oct. 17-25	Doe	D-F-069-P2-R	B	75, 751* private land only	75, 751* private land only	Oct. 31-Nov. 8	Doe	D-F-075-P3-R	B	851	851 Bosque Del Oso SWA only	Oct. 17-25	Buck	D-M-851-O2-R	A
			Buck	D-M-069-P3-R	A			Dec. 1-Jan. 15 Late	Doe*	D-F-075-P5-R	B						
711	71, 711	Oct. 17-25	Buck	D-M-071-O2-R	A	* 75 AND 751 S of U.S. 160 only						861	82, 86, 861 above timberline	Sept. 5-13 Early	Buck +	D-M-082-E1-R	A
			Buck	D-M-071-O3-R	A	Oct. 17-25	Buck	D-M-077-O2-R	A	Oct. 17-25	Buck			D-M-069-O2-R	A		
711	71, 711 private land only	Oct. 31-Nov. 8	Buck	D-M-071-P2-R	A	77, 78, 771	77, 78, 771	Oct. 31-Nov. 8	Doe	D-F-077-O2-R	A	861	69, 84, 86, 691, 861	Oct. 31-Nov. 8	Buck	D-M-069-O3-R	A
			Buck	D-M-071-P3-R	A			Nov. 11-15	Buck	D-M-077-O3-R	A			Oct. 17-25	Buck	D-M-069-P2-R	A
711	711 private land only	Sept. 1-30 Early	Doe	D-F-711-P5-R	B	771	77, 78, 771 private land only	Nov. 11-15	Doe	D-F-077-O4-R	A	951	951	Oct. 24-Nov. 3	Buck	D-M-951-O1-R	A
			Buck	D-M-071-O4-R	A			Oct. 17-25	Buck	D-M-077-P2-R	A			Dec. 1-14 Late	Buck	D-M-951-L1-R	A
741	741	Oct. 17-25	Buck	D-M-741-O2-R	A	771	77, 78, 771 private land only	Oct. 31-Nov. 8	Buck	D-M-077-P3-R	A	951	951	Dec. 1-14 Late	Doe	D-F-951-O1-R	A
			Buck	D-M-741-O3-R	A			Nov. 11-15	Buck	D-M-077-P4-R	A			Doe	D-F-951-L1-R	A	
741	741 private land only	Oct. 31-Nov. 8	Buck	D-M-741-O4-R	A												
			Doe*	D-F-741-P2-R	B												
741	741 private land only	Nov. 11-15	Buck	D-M-741-P3-R	A												
			Doe*	D-F-741-P3-R	B												
741	741 private land only	Nov. 11-15	Buck	D-M-741-P4-R	A												
			Doe*	D-F-741-P4-R	B												

DEER



SEASON CHOICE LICENSES
ARCHERY, MUZZLELOADER, RIFLE

» Season Choice licenses are available for hunting deer in units specified in the table at right.

» Hunters may use these licenses to hunt in any or all of the seasons in the specified units until their tag is filled.

» All season restrictions — including dates and method of take — apply to these hunts. Hunters must adhere to the dates listed in this table for each method of take.

NOTE: Even though season choice hunt codes end with an "R," rifles can only be used during the rifle dates in the table.

UNIT	ARCHERY DATES	MUZZLDR DATES	RIFLE DATES	SEX	HUNT CODE	LIST
91 Plains private land only	Oct. 1-23 Nov. 4-30 Dec. 15-31	Oct. 10-18	Oct. 24-Nov. 3 Dec. 1-14 Jan. 1-31	Doe*	D-F-091-S3-R	C
92 Plains private land only	Oct. 1-23 Nov. 4-30 Dec. 15-31	Oct. 10-18	Oct. 24-Nov. 3 Dec. 1-14 Jan. 1-31	Doe*	D-F-092-S3-R	C
96 Plains private land only	Oct. 1-23 Nov. 4-30 Dec. 15-31	Oct. 10-18	Oct. 24-Nov. 3 Dec. 1-14 Jan. 1-31	Doe	D-F-096-S3-R	C
96 Plains, private land east of Hwy. 71	Oct. 1-23 Nov. 4-30 Dec. 15-31	Oct. 10-18	Oct. 24-Nov. 3 Dec. 1-14 Jan. 1-31	Doe*	D-F-096-S5-R	C
89, 90, 95 Plains, whitetail only	Oct. 1-23 Nov. 4-30 Dec. 15-31	Oct. 10-18	Oct. 24-Nov. 3 Dec. 1-14	Either	D-E-089-S2-R	B
				Doe*	D-F-089-S2-R	C
93, 97, 98, 99, 100 Plains, whitetail only	Oct. 1-23 Nov. 4-30 Dec. 15-31	Oct. 10-18	Oct. 24-Nov. 3 Dec. 1-14	Either	D-E-093-S2-R	B
				Doe*	D-F-093-S2-R	C
101, 102 Plains, whitetail only	Oct. 1-23 Nov. 4-30 Dec. 15-31	Oct. 10-18	Oct. 24-Nov. 3 Dec. 1-14	Either	D-E-101-S2-R	A
				Doe*	D-F-101-S2-R	C

Colorado
Hunting
Atlas

cpw.state.co.us/
bg/atlas



Virtual scouting.
Find what awaits.



- LOG ON TO VIEW
- Topo maps
 - Migration patterns
 - Big game concentrations

WHITETAIL ONLY — OVER-THE-COUNTER LICENSES

LATE RIFLE SEASON

WHAT CAN I EXPECT?

These over-the-counter licenses provide an opportunity to hunt white-tailed deer in a portion of the state where mule deer are the primary species of management interest.

This means there are few white-tailed deer in the area, and hunters can expect to see more mule deer than white-tailed deer when hunting in these GMUs.

WHERE ARE THE WHITETAILED FOUND IN THIS SEASON?

White-tailed deer in these GMUs can be most commonly found along lower elevation river bottoms.

Hunters should focus on these areas to most consistently find white-tailed deer. Much of the white-tailed deer habitat is located on private lands where permission is required prior to hunting.

WHAT METHOD OF TAKE CAN I USE?

The license is valid for any legal method of take. However, because this is a rifle season, hunters are required to follow blaze orange requirements (see page 15), regardless of the type of weapon used.

Some public properties prohibit the use of rifles and/or muzzleloaders. Check property regulations to determine what types of weapons are legal before going afield.

WHAT IS THE BEST WAY TO IDENTIFY A WHITE-TAILED DEER?

The best way to tell the difference between a white-tailed deer and a mule deer is the tail.

White-tailed deer tails are broad and brown from top to bottom with a white fringe.

Mule deer have a white rump patch and tail, with a black tip on the tail.



CAN'T I JUST LOOK AT THE ANTLERS?

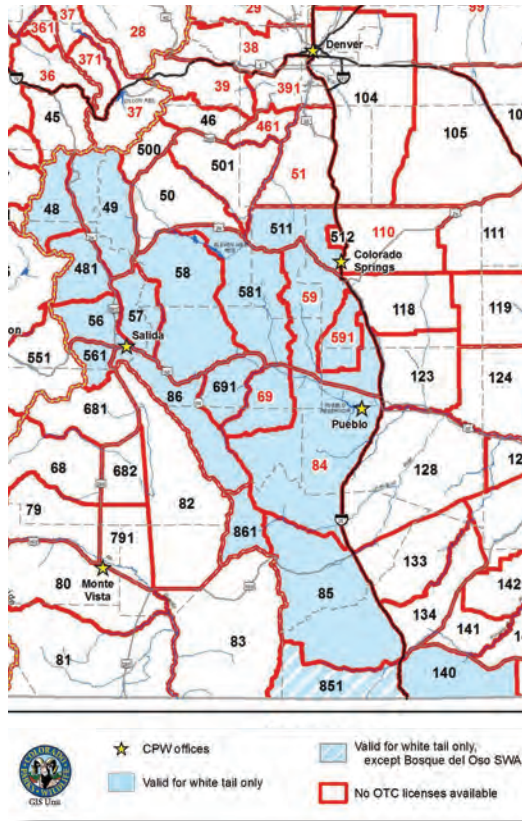
Antlers differ between the species, but are not a reliable distinguishing characteristic between white-tailed deer and mule deer.

WHAT IF I SHOOT A MULE DEER ACCIDENTALLY?

Hunters must be certain of their target to avoid killing a mule deer with a whitetail-only license.

However, accidents happen. Please report any mistaken kills immediately to the nearest CPW office (listed in the front of this brochure) or the District Wildlife Manager in the area.

See the "Accidental Kill" section on page 18 for more details.



EITHER-SEX AND ANTLERLESS LICENSES AVAILABLE

NEW! DATES: Dec. 1-31

LIST: B

VALID UNITS:

48, 49, 56, 57, 58, 59, 69, 84, 85, 86, 140, 481, 511, 561, 581, 591, 691, 851 except Bosque del Oso SWA, and 861

NEW! These licenses are sold only at CPW offices and state parks that sell hunting licenses. Hunters will receive more information about whitetail identification when a license is purchased. These are unlimited in number and go on sale starting at 9 a.m. July 21.

ATTENTION HUNTERS: Whitetails are at low density populations in this area and are mostly found on private land.

IDENTIFYING WHITETAILED VS. MULE DEER



WHITE-TAILED DEER

» **PRIMARY CHARACTERISTIC — THE TAIL:** The first thing to look for is the tail. It's broad and brown with white fringe; all white when tail is up.

» **ANTLERS:** consist of one main beam with three to five tines pointing upward. *Caution: Mule deer with small antlers may appear to have similar antler formation!*

» **EARS:** smaller in proportion to head

» **GAIT:** a graceful lope, flag-like tail often held up

» **RANGE:** common on Eastern Plains, in streamside wooded areas and cropland along rivers

MULE DEER

» **TAIL:** rope-like tail with black tip

» **ANTLERS:** fork and fork again, usually very evenly, on older males

» **EARS:** large in proportion to head on both bucks and does

» **GAIT:** stiff-legged bounce, tail held down

» **RANGE:** statewide, in mountain shrubs, foothills, communities

WHITETAIL ONLY — LIMITED LICENSES

ARCHERY, MUZZLELOADER, RIFLE

ARCHERY — WHITETAIL ONLY LIMITED LICENSES (DRAW)

VALID UNITS	DATES	SEX	HUNT CODE	LIST	VALID UNITS	DATES	SEX	HUNT CODE	LIST	VALID UNITS	DATES	SEX	HUNT CODE	LIST	
103 Plains	Oct. 1-23				110, 111, 118, 119, 123, 124 Plains	Oct. 1-23	Either *	D-E-110-04-A	A	128, 133, 134, 135 Plains	Oct. 1-23	Either	D-E-128-04-A	A	
	Nov. 4-30	Doe	D-F-103-03-A	B		Nov. 4-Dec. 31	Either *	D-E-110-04-A	A		Nov. 4-Dec. 31	Either	D-E-128-04-A	A	
104, 105, 106 Plains	Oct. 1-23				112, 113, 114, 115, 120, 121 Plains	Oct. 1-23	Doe *	D-F-110-04-A	B	129 Plains	Oct. 1-23	Doe *	D-F-128-04-A	B	
	Nov. 4-30	Either	D-E-104-03-A	A		Nov. 4-Dec. 31	Either *	D-E-112-04-A	A		Nov. 4-30	Either *	D-E-129-03-A	A	
	Dec. 15-31					Nov. 4-Dec. 31	Either *	D-E-112-04-A	A		Dec. 15-31				
107 Plains	Oct. 1-23				116, 117 Plains	Oct. 1-23	Doe *	D-F-112-04-A	B	136, 141, 147 Plains	Oct. 1-23	Doe *	D-F-129-03-A	B	
	Nov. 4-30	Either *	D-E-107-03-A	A		Oct. 1-23	Either *	D-E-116-03-A	A		Nov. 4-30	Doe *	D-F-129-03-A	B	
	Dec. 15-31					Dec. 15-31	Either *	D-E-116-03-A	A		Dec. 15-31				
	Oct. 1-23					Oct. 1-23	Doe *	D-F-116-03-A	B		Oct. 1-23	Either *	D-E-136-03-A	A	
109 Plains	Nov. 4-30	Doe *	D-F-107-03-A	B	122, 125, 126, 127, 130, 132, 137, 138, 139, 146 Plains	Nov. 4-30	Doe *	D-F-116-03-A	B	143, 144, 145 Plains	Nov. 4-30	Either *	D-E-136-03-A	A	
	Dec. 15-31					Nov. 4-30	Either	D-E-122-03-A	A		Dec. 15-31	Doe *	D-F-136-03-A	B	
	Oct. 1-23	Either *	D-E-109-03-A	A		Dec. 15-31	Either	D-E-122-03-A	A		Oct. 1-23	Doe *	D-F-136-03-A	B	
	Nov. 4-30	Doe *	D-F-109-03-A	B		Oct. 1-23	Doe *	D-F-122-03-A	B		Nov. 4-30	Either *	D-E-143-03-A	A	
	Dec. 15-31					Nov. 4-30	Doe *	D-F-122-03-A	B		Dec. 15-31	Either *	D-E-143-03-A	A	

MUZZLELOADER — WHITETAIL ONLY LIMITED LICENSES (DRAW)

VALID UNITS	DATES	SEX	HUNT CODE	LIST	VALID UNITS	DATES	SEX	HUNT CODE	LIST	VALID UNITS	DATES	SEX	HUNT CODE	LIST
104, 105, 106 Plains	Oct. 10-18	Either *	D-E-104-03-M	A	110, 111, 118, 119, 123, 124 Plains	Oct. 10-18	Either *	D-E-110-03-M	A	128, 129, 133, 134, 135, 136, 141, 147 Plains	Oct. 10-18	Either	D-E-128-03-M	A
		Doe *	D-F-104-03-M	B			Doe *	D-F-110-03-M	B			Doe *	D-F-128-03-M	B
107, 112, 113, 114, 115, 120, 121 Plains	Oct. 10-18	Either *	D-E-107-03-M	A	116, 117 Plains	Oct. 10-18	Either *	D-E-116-03-M	A	143, 144, 145 Plains	Oct. 10-18	Either *	D-E-143-03-M	A
		Doe *	D-F-107-03-M	B			Doe *	D-F-116-03-M	B			Doe *	D-F-143-03-M	B
109 Plains	Oct. 10-18	Either *	D-E-109-03-M	A	122, 125, 126, 127, 130, 132, 137, 138, 139, 146 Plains	Oct. 10-18	Either	D-E-122-03-M	A					
		Doe *	D-F-109-03-M	B			Doe	D-F-122-03-M	B					

RIFLE — WHITETAIL ONLY LIMITED LICENSES (DRAW)


VALID UNITS	DATES	SEX	HUNT CODE	LIST	VALID UNITS	DATES	SEX	HUNT CODE	LIST	VALID UNITS	DATES	SEX	HUNT CODE	LIST
104 • Plains	Oct. 24-Nov. 3	Either *	D-E-104-02-R	A	110, 111, 118, 119, 123, 124 Plains	Oct. 24-Nov. 3	Either	D-E-110-02-R	A	129 Plains	Dec. 1-14	Either	D-E-129-L2-R	A
	Dec. 1-14 Late	Doe *	D-F-104-02-R	B			Doe *	D-F-110-02-R	B		Doe *	D-F-129-L2-R	B	
		Either	D-E-104-L2-R	A			Either	D-E-116-02-R	A		Either	D-E-132-02-R	A	
105, 106 Plains	Oct. 24-Nov. 3	Doe *	D-F-104-L2-R	B	116, 117 Plains	Oct. 24-Nov. 3	Doe *	D-F-116-02-R	B	132, 139 Plains	Dec. 1-14 Late	Doe	D-F-132-02-R	B
		Either *	D-E-105-02-R	A			Either	D-E-116-L2-R	A			Either	D-E-132-L2-R	A
	Dec. 1-14 Late	Doe *	D-F-105-L2-R	B			Doe	D-F-116-L2-R	B			Doe	D-F-132-L2-R	B
107 Plains	Oct. 24-Nov. 3	Either *	D-E-105-02-R	A	122, 126, 127 Plains	Oct. 24-Nov. 3	Either	D-E-122-02-R	A	136, 141, 147 Plains	Dec. 1-14 Late	Either	D-E-136-L2-R	A
		Doe *	D-F-105-02-R	B			Doe	D-F-122-02-R	B			Doe *	D-F-136-L2-R	B
	Dec. 1-14 Late	Either	D-E-105-L2-R	A			Either	D-E-122-L2-R	A			Either	D-E-137-02-R	A
109 Plains	Oct. 24-Nov. 3	Doe *	D-F-105-L2-R	B	125, 130 Plains	Oct. 24-Nov. 3	Doe	D-F-122-L2-R	B	137, 138, 146 Plains	Dec. 1-14 Late	Either	D-E-137-L2-R	A
		Either *	D-E-107-L2-R	A			Either	D-E-125-02-R	A			Either	D-E-137-L2-R	B
	Dec. 1-14 Late	Doe *	D-F-107-L2-R	B			Doe	D-F-125-02-R	B			Doe *	D-F-137-L2-R	B
107, 112, 113, 114, 115, 120, 121 Plains	Oct. 24-Nov. 3	Either *	D-E-107-02-R	A	128, 129, 133, 134, 135, 136, 141, 147 Plains	Oct. 24-Nov. 3	Either	D-E-128-02-R	A	143, 144, 145 Plains	Oct. 24-Nov. 3	Either	D-E-143-02-R	A
		Doe *	D-F-107-02-R	B			Either	D-E-125-L2-R	A			Doe *	D-F-143-02-R	B
	Dec. 1-14 Late	Either	D-E-109-02-R	A			Doe	D-F-125-L2-R	B			Either	D-E-143-L2-R	A
109 Plains	Oct. 24-Nov. 3	Doe *	D-F-109-02-R	B						Dec. 1-14 Late	Either	D-E-143-L2-R	A	
		Either	D-E-109-L2-R	A					Doe *		D-F-143-L2-R	B		

DEER



ELK

ARCHERY, MUZZLELOADER, RIFLE



Bull elk by © Amy Bulger, CPW

NEED TO KNOW

» **NEW! UNIT 128 HUNT DATES.** Unit 128 in the Plains Rifle season now has hunt dates that are different from the rest of the Plains Rifle season. See page 37.

» **NEW! UNIT 70 HUNTS SPLIT.** Hunts in units 70, 71, 72, 73 and 711 have been split into two separate licenses. Read the hunt tables to ensure you apply correctly.

» **NEW! LIGHTED NOCKS.** Hunters may now use lighted nocks on arrows. See page 16.

» **ARCHERY.** Only legal hand-held bows are allowed in archery season. See page 16.

» **MUZZLELOADING.** Muzzleloading elk licenses are limited, available through the draw. Only legal muzzleloading rifles and smoothbore muskets are allowed in muzzleloading season. See page 16.

PREFERENCE POINTS

To apply for a point, enter **E-P-999-99-P** as your first-choice hunt code on your application.

You can gain a preference point as a first choice on your application to use another year. You can use your second through fourth choices on the same application to apply for a license. Submit only one application per species, per year.

You must pay the full license cost, even for a point. If you apply for a point only, your money, minus the \$3 application fee and \$10 Habitat Stamp fee, will be refunded. Hunters may be charged \$40 (or \$30 for resident applicants) if you don't meet criteria for a free preference point.

NONRESIDENTS must pay at least \$464 to apply for an elk preference point, plus a \$10 Habitat Stamp fee. If your second, third or fourth choice is for bull or either sex, or if your unsuccessful option is an unlimited bull license, you must pay \$619, plus the \$10 Habitat Stamp fee.

See "How Preference Points Work" on page 12.

TABLE SYMBOLS

» **AN ASTERISK (*)** in the "Sex" column indicates units that had licenses remaining after last year's drawing.

» **A PLUS (+)** in the "Sex" column is for hunt codes for which an average of at least six preference points are needed for a Colorado resident to draw that license. This is only an average and does not guarantee a license will be drawn. Calculated on a 3-year period ending with the 2009 drawing.

ELK SEASON DATES

- » Archery.....Aug. 29-Sept. 27
- » Muzzleloader.....Sept. 12-20
- » Plains Rifle.....Sept. 1-Jan. 31
- » First Rifle.....Oct. 10-14
- » Second Rifle.....Oct. 17-25
- » Third Rifle.....Oct. 31-Nov. 8
- » Fourth Rifle.....Nov. 11-15



WHAT'S A "COMBINED SEASON"?

The term "combined season" refers to the second, third and fourth rifle seasons, when both deer and elk hunters are in the field at the same time.

DEFINITIONS

» **NEW! SPECIES IDENTIFICATION PAGE.** See page 13.

» **BULL (ANTLERED):** A male animal with antlers at least 5 inches long. See "Antler Point Restrictions" below.

» **COW (ANTLERLESS):** A female animal with no antlers or a young male with antlers less than 5 inches.

» **EITHER SEX:** A legal bull or cow.

ANTLER-POINT RESTRICTIONS

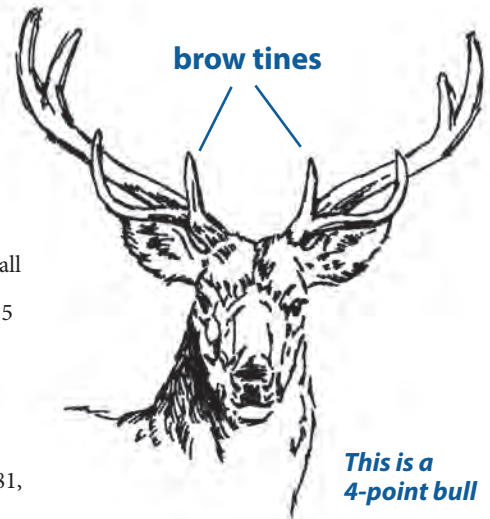
1. AN ANTLER POINT is a projection of antler at least 1 inch long and which is longer than the width of its base.

2. A BROW TINE is an antler projection, minimum of 5 inches long, on the lower half of the antler. It usually starts not more than 8 inches from the animal's skull.

FOUR-POINT RULE Bull elk taken in all seasons must have four points or more on one antler, or a brow tine of at least 5 inches long in GMUs: 3, 4, 5, 6, 7, 8, 9, 11, 12, 13, 14, 15, 16, 17, 18, 19, 21, 22, 23, 24, 25, 26, 27, 28, 30, 31, 32, 33, 34, 35, 36, 37, 38, 41, 42, 43, 44, 45, 47, 52, 53, 54, 55, 59, 60, 62, 63, 64, 65, 66, 67, 68, 70, 71, 72, 73, 74, 75, 77, 78, 79, 80, 81, 82, 83, 85, 86, 131, 140, 161, 171, 181, 191, 211, 214, 231, 301, 361, 371, 411, 421, 441, 444, 471, 511, 521, 551, 581, 681, 691, 711, 741, 751, 771, 851 and 861.

NO RESTRICTIONS There are no antler-point restrictions for any season in GMUs: 1, 2, 10, 20, 29, 39, 40, 46, 48, 49, 50, 51, 56, 57, 58, 61, 69, 76, 84, 201, 391, 461, 481, 500, 501, 561, 591, 682, 791, or units east of I-25 (except unit 140). Antlers must meet the minimum length of 5 inches long.

RANCHING FOR WILDLIFE There are no antler-point restrictions on Ranching For Wildlife properties, but antlers must meet the minimum length of 5 inches long.



Antler Point Restrictions



PLAY VIDEO: Can you tell which of these bulls is legal?

HOW TO GET MORE THAN ONE ELK LICENSE

ATTENTION: You may submit **ONLY ONE** application per species each year. Additional licenses for the same species must be obtained as leftovers, over the counter or special licenses issued by CPW. Hunt tables on the following pages show whether each elk license is List A, B or C.

GET 1 LICENSE (List A)

A

» Check the hunt tables and maps for List A licenses.

Available at license agents, CPW locations and online:

- » Over-the-counter archery for either-sex elk (map, page 35)
- » Over-the-counter rifle licenses for antlered elk (map, page 36)
- » Unit 128 over-the-counter rifle licenses for antlered elk (map, page 37)
- » List A rifle licenses (after the season starts, these are only available at CPW locations.)

Available first-come, first-served at CPW locations:

- » Unit 54 over-the-counter with caps licenses for either-sex elk in second rifle season

GET UP TO 2 (List B)

A+B OR B+B

- » Private-land-only antlerless licenses
- » Over-the-counter antlerless archery license (map, page 34)
- » A license for hunt codes: E-E-082-P5-R (see *San Luis hunt details*, page 60), E-M-682-P5-R, or E-M-682-P6-R
- » Antlerless licenses for units: 1, 2, 3, 4, 5, 6, 10, 11, 12, 13, 14, 15, 16, 17, 18, 21, 22, 23, 24, 25, 26, 27, 28, 30, 31, 32, 33, 34, 35, 36, 37, 40, 41, 42, 43, 44, 45, 47, 50, 52, 54, 59, 82, 83, 85, 86, 131, 133, 134, 140, 141, 142, 161, 171, 181, 201, 211, 214, 231, 301, 361, 371, 411, 421, 441, 444, 471, 500, 501, 511, 512, 521, 581, 591, 682, 691, 791, 851 or 861. — *Ranching For Wildlife licenses are not included in this.*

GET ANY NUMBER (List C) in addition to any List A or B licenses

A+B+C+C... / B+B+C+C...

- » A license for hunt code E-F-003-E1-R, E-F-020-L3-R, or E-F-128-L1-R.
- » Antlerless, private-land-only licenses for units 391 and 461.

At license agents, CPW locations, online:

- » Any over-the-counter, either-sex rifle license for Plains units only. (See map, page 37.)

Available at CPW locations:

- » Auction or raffle licenses
- » Youth outreach licenses
- » Game-damage, special-population-management or disease-management licenses
- » Replacement licenses for animals that test positive for CWD
- » Ranching for Wildlife licenses reserved for youths or hunters with mobility impairments
- » One TIPs reward program license a year

GET THEM:

LIST A AND B: You may purchase **ONE** through the draw, or **ONE** or **BOTH** as leftover licenses, at license agents, CPW locations or online while supplies last. Additional ways to purchase List A licenses are noted above.

LIST C: These are issued by CPW locations when available, unless otherwise noted in List C in this table.

OTHER HUNTS

OVER-THE-COUNTER RIFLE ELK HUNTS

1. **DO NOT APPLY** for these licenses in the draw.
2. **OVER THE COUNTER, UNLIMITED:** The maps on the following pages show unlimited rifle hunts for elk seasons.
3. **OVER-THE-COUNTER WITH CAPS:** The following licenses are available on a first-come, first-served basis starting at 9 a.m. July 21.

» **UNIT 54** — Either-sex licenses are available for second season, Oct. 17-25. These are List A licenses. These licenses are eligible for the youth extended season elk hunt program. See page 5.

License agents: use hunt code E-E-054-U2-R

GUNNISON BASIN ELK HUNT INFORMATION

1. Archery elk licenses are limited in units 54, 55, 551; they are not available for purchase as over-the-counter tags. Archery tags for these units are available through the draw.
2. Either-sex, over-the-counter licenses with caps are available in unit 54 during the second rifle season. Cow licenses are available through the draw. Over-the-counter bull licenses are valid only during the third season in unit 54. Cow and either-sex licenses for third season are available through the draw.

TIPS FOR SAFELY HANDLING GAME MEAT

Most of the time, properly handled and prepared game meat poses no greater risk than domestic meat of causing or carrying disease that could make humans sick. Hunters are encouraged to contact their local public health department or CPW office for information on wildlife diseases where they plan to hunt. Public health officials recommend the following precautions when handling and preparing game meat:

1. Do not handle animals that are obviously sick or found dead. Report sick or dead animals you find to a CPW office near you.
2. Keep game cool, clean and dry.
3. Do not eat, drink or smoke while dressing game.
4. Use disposable gloves when cleaning game.
5. Wash your hands with soap and water or use alcohol wipes after dressing game.
6. Clean all tools and surfaces immediately afterward. Use hot soapy water, then disinfect with a 10 percent chlorine bleach solution.
7. Cook game meat to an internal temperature of at least 165° F to kill disease organisms and parasites. Juices from adequately cooked game meat should be clear.
8. Do not eat any raw portions of wild game.
9. Do not feed raw wild game to domestic pets.

TAXIDERMY

If you leave the head of your harvest with its antlers at a taxidermist, you are encouraged to get a receipt from the taxidermist — with date delivered and a description of the antlers — before you take the carcass home or to a commercial processor.

HANDLING ANTLERS IN CAMP

Head or skull plate, with both antlers naturally attached, must accompany the carcass of bulls in camp or in transit, even when the scrotum or testicles are used as evidence of sex.

OVER-THE-COUNTER LICENSES — ANTLERLESS ELK — ARCHERY

Licenses are unlimited in number and available over the counter, on sale starting at 9 a.m. July 21.

These ARE NOT available through the draw.

DATES:
Aug. 29-Sept. 27

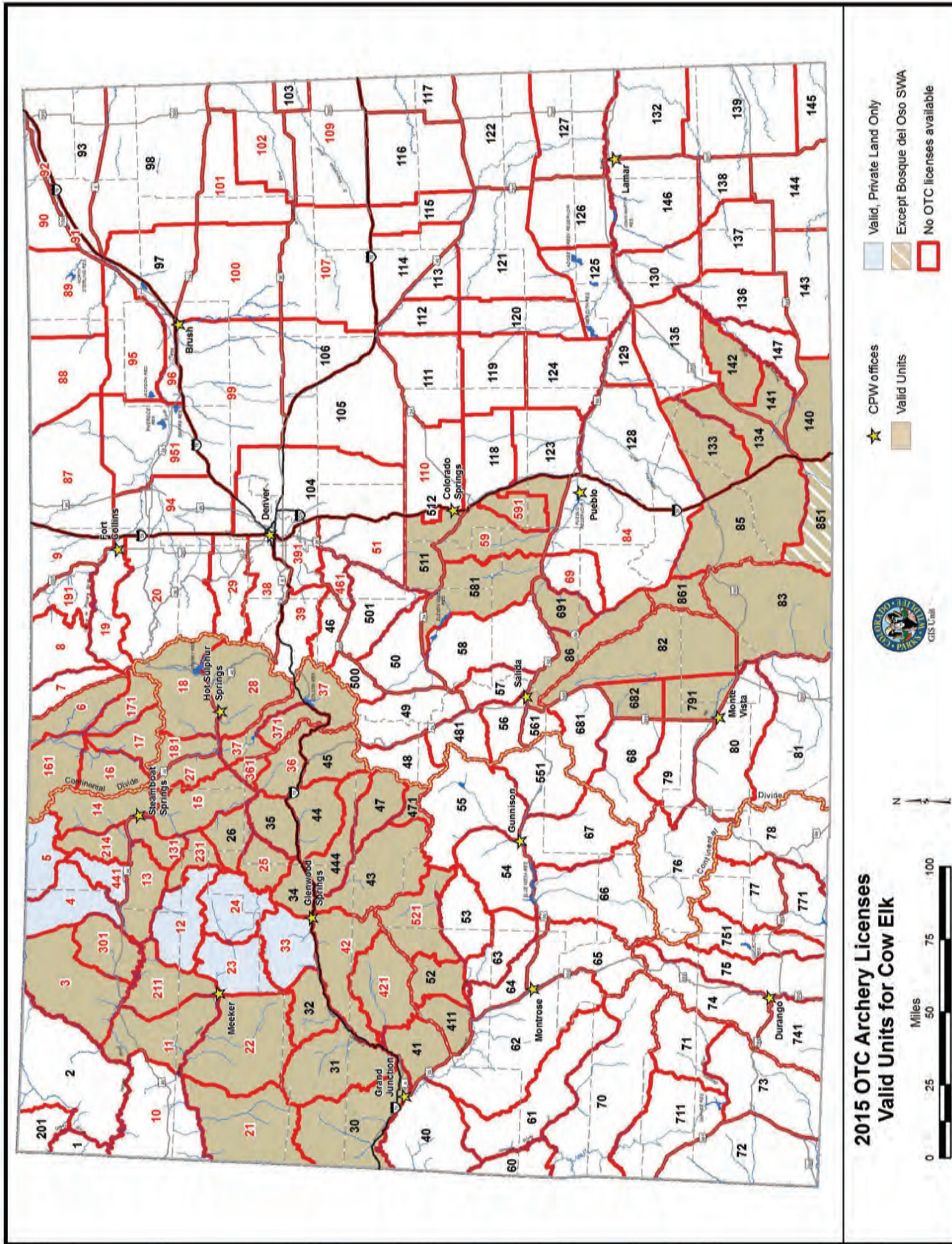
SEX: Cow

LIST: B

VALID UNITS:

- 3, 6, 11, 13, 14, 15, 16, 17, 18, 21, 22, 25, 26, 27, 28, 30, 31, 32, 34, 35, 36, 37, 41, 42, 43, 44, 45, 47, 52, 59, 82, 83, 85, 86, 131, 133, 134, 140, 141, 142, 161, 171, 181, 211, 214, 231, 301, 361, 371, 411, 421, 444, 471, 511, 521, 581, 591, 682, 691, 791, 851 except Bosque del Oso SWA, and 861.

These licenses are valid on private land in units 4, 5, 12, 23, 24, 33 and 441.



**2015 OTC Archery Licenses
Valid Units for Cow Elk**



UNIT NUMBERS IN RED indicate chronic wasting disease has been detected in that unit.

These map boundaries are only approximate. Maps are provided as an aid to apply for the correct unit. The map is NOT to be used in the field as an indicator of unit boundaries. See the unit descriptions on pages 61-64 for specific boundaries.

OVER-THE-COUNTER LICENSES — EITHER-SEX ELK — ARCHERY

Licenses are unlimited in number and available over the counter, on sale starting at 9 a.m. July 21.

These ARE NOT available through the draw.

DATES:
Aug. 29-Sept. 27

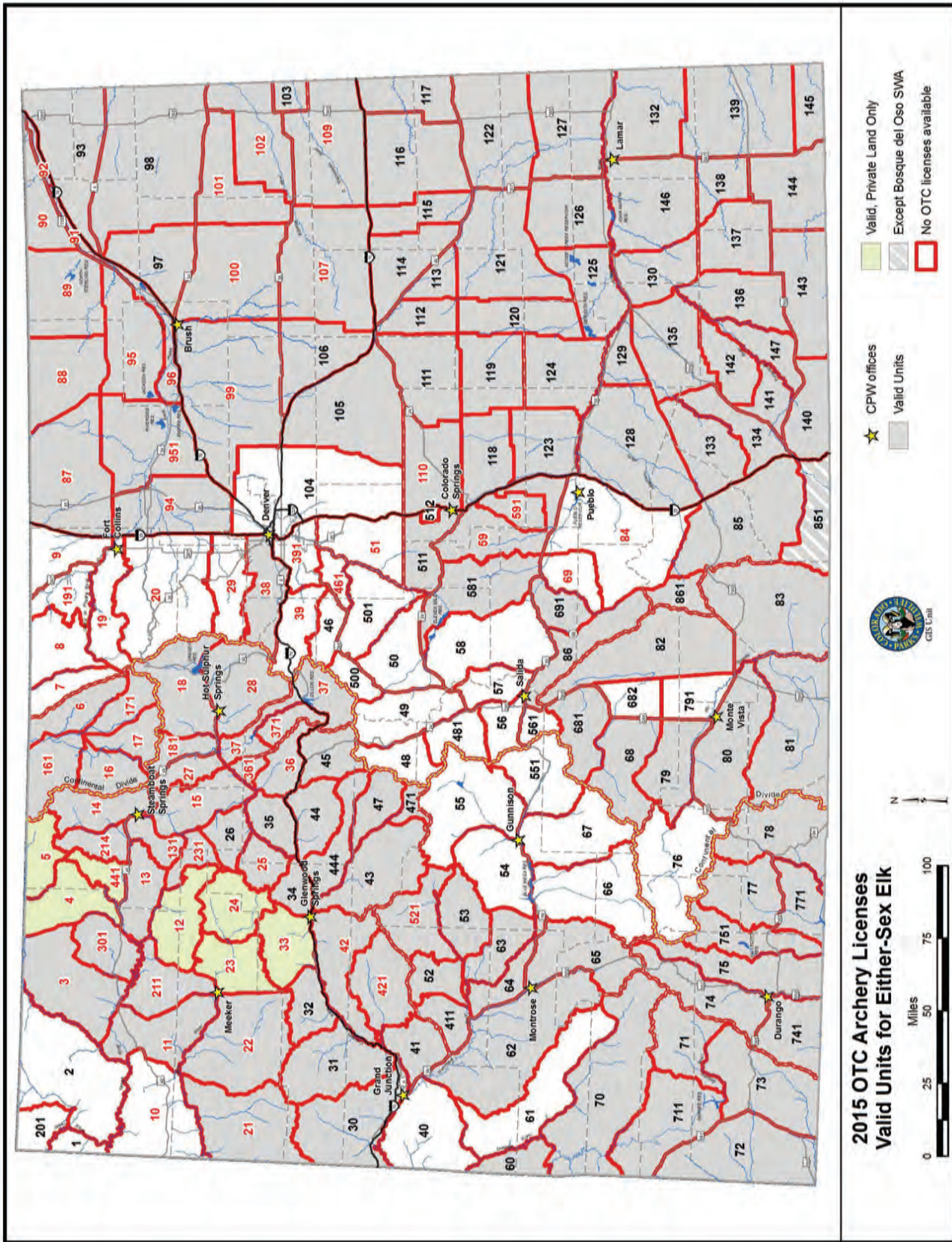
SEX: Either

LIST: A

VALID UNITS:

- 3, 6, 11, 13, 14, 15,
- 16, 17, 18, 21, 22, 25,
- 26, 27, 28, 30, 31, 32,
- 34, 35, 36, 37, 38, 41,
- 42, 43, 44, 45, 47, 52,
- 53, 59, 60, 62, 63, 64,
- 65, 68, 70, 71, 72, 73,
- 74, 75, 77, 78, 79, 80,
- 81, 82, 83, 85, 86, 87,
- 88, 89, 90, 91, 92, 93,
- 94, 95, 96, 97, 98, 99,
- 100, 101, 102, 103,
- 105, 106, 107, 109,
- 110, 111, 112, 113,
- 114, 115, 116, 117,
- 118, 119, 120, 121,
- 122, 123, 124, 125,
- 126, 127, 128, 129,
- 130, 131, 132, 133,
- 134, 135, 136, 137,
- 138, 139, 140, 141,
- 142, 143, 144, 145,
- 146, 147, 161, 171,
- 181, 211, 214, 231,
- 301, 361, 371, 411,
- 421, 444, 471, 511,
- 521, 581, 591, 681,
- 691, 711, 741, 751,
- 771, 851 except
- Bosque del Oso
- SWA, 861 and 951.

These licenses are valid on private land in units 4, 5, 12, 23, 24, 33 and 441.



**2015 OTC Archery Licenses
Valid Units for Either-Sex Elk**

UNIT NUMBERS IN RED indicate chronic wasting disease has been detected in that unit.

These map boundaries are only approximate. Maps are provided as an aid to apply for the correct unit. The map is NOT to be used in the field as an indicator of unit boundaries. See the unit descriptions on pages 61–64 for specific boundaries.

OVER-THE-COUNTER LICENSES — ANTLERED ELK — RIFLE — SECOND & THIRD SEASONS

Licenses are unlimited in number and available over the counter, on sale starting at 9 a.m. July 21.

These ARE NOT available through the draw.

SECOND SEASON

DATES: Oct. 17-25

SEX: Bull

LIST: A

VALID UNITS: 3, 4, 5, 6, 11, 12, 13, 14, 15, 16, 17, 18, 21, 22, 23, 24, 25, 26, 27, 28, 30, 31, 32, 33, 34, 35, 36, 37, 38, 41, 42, 43, 44, 45, 47, 52, 53, 55, 59, 60, 62, 63, 64, 65, 68, 70, 71, 72, 73, 74, 75, 77, 78, 80, 81, 82, 83, 85, 86, 131, 133, 134, 140, 141, 142, 161, 171, 181, 211, 214, 231, 301, 361, 371, 411, 421, 441, 444, 471, 511, 521, 551, 581, 591, 681, 691, 711, 741, 751, 771, 851 except Bosque del Oso SWA and 861.

NOTE: In unit 54 either-sex over-the-counter licenses with caps are available during the second rifle season. No bull licenses available in the second season.

Hunt code: E-E-054-U2-R

THIRD SEASON

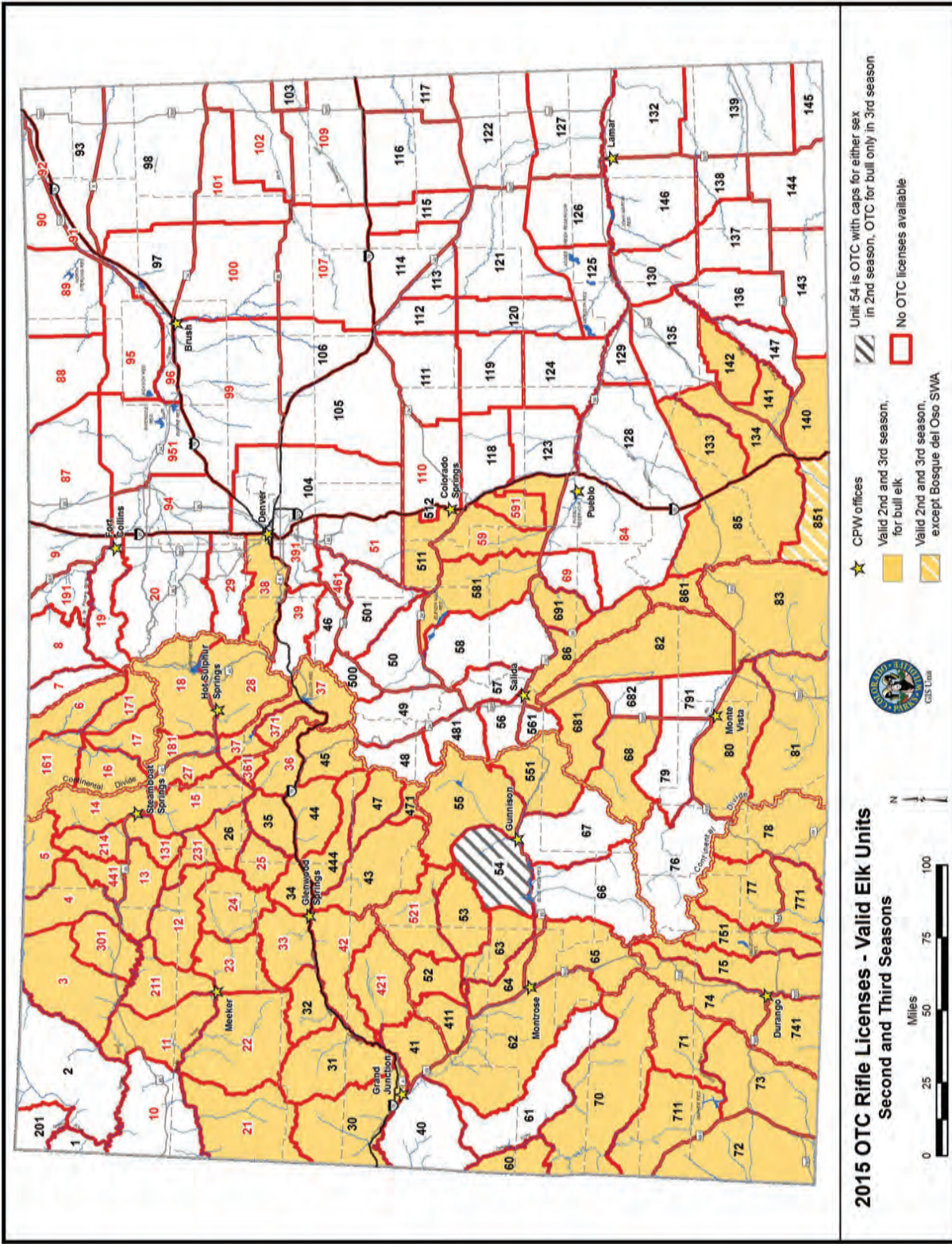
DATES: Oct. 31-Nov. 8

SEX: Bull

LIST: A

VALID UNITS: same as second season, except for unit 54.

NOTE: In unit 54, over-the-counter bull licenses are available in the third rifle season.



OVER-THE-COUNTER LICENSES EITHER SEX — RIFLE — PLAINS

Licenses are unlimited in number and available over the counter, on sale starting at 9 a.m. July 21.

PLAINS SEASON

DATES: Sept. 1-Jan. 31

SEX: Either

LIST: C

VALID UNITS: 87, 88, 89, 90, 91, 92, 93, 94, 95, 96, 97, 98, 99, 100, 101, 102, 103, 105, 106, 107, 109, 110, 111, 112, 113, 114, 115, 116, 117, 118, 119, 120, 121, 122, 123, 124, 125, 126, 127, 129, 130, 132, 135, 136, 137, 138, 139, 143, 144, 145, 146, 147, 951

NOTE: Cow licenses for GMU 128 are available through the draw or as leftover licenses. They can be found under the hunt code E-F-128-L1-R on page 45. They are List C licenses.

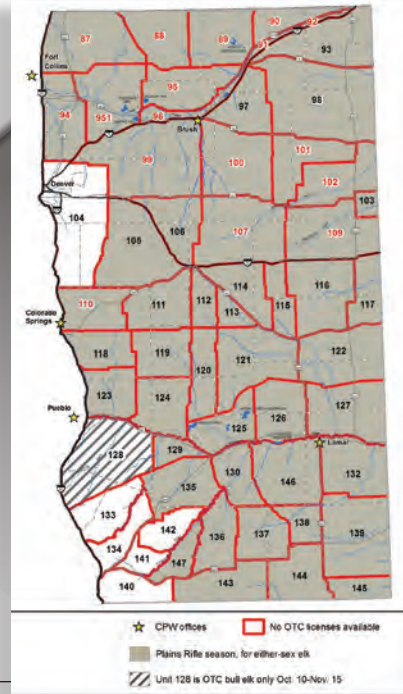
NEW! UNIT 128

DATES: Oct. 10-Nov. 15

SEX: Bulls only

LIST: A

Landowner permission is advisable before purchasing. Most land is private.



RANCHING FOR WILDLIFE (DRAW)

COLORADO RESIDENTS ONLY

Hunting rules differ for every ranch. All legal methods of take are permitted, except when specifically restricted. Read ranch rules at cpw.state.co.us/thingstodo/Pages/RFW.aspx before applying.

RANCH / UNITS	DATES	SEX	HUNT CODE	LIST
BIG GULCH RANCH 3, 4, 214, 301, 441	Oct. 10-14 Dec. 9-13	Either	E-E-441-W1-R	A
	Dec. 2-6	Cow	E-F-441-W1-R	A
	Dec. 2-11	Either	E-E-441-W2-R	A
	Dec. 9-13	Cow	E-F-441-W2-R	A
	Dec. 16-20 Dec. 19-23	Cow	E-F-441-W3-R E-F-441-W4-R	A A
BLUE SAGE RANCH 3, 4, 214, 301, 441	Oct. 10-19	Either	E-E-214-W2-R	A
	Nov. 21-25	Cow	E-F-214-W2-R	A
	Nov. 28-Dec. 2	Cow	E-F-214-W4-R E-F-214-W6-R	A A
BORD GULCH RANCH 3, 301	Nov. 28-Dec. 7	Either	E-E-301-W2-R	A
	Jan. 1-6	Cow	E-F-301-W2-R	A
	Dec. 3-7	Cow	E-F-301-W2-R	A
BUFFALO HORN RANCH 11, 211	Oct. 21-30	Either	E-E-011-W1-R	A
	Oct. 24-28	Cow	E-F-011-W1-R	A
	Dec. 5-9	Cow	E-F-011-W3-R	A
BURNS HOLE RANCH 25, 26, 35	Oct. 9-18 Dec. 3-12	Either	E-E-025-W1-R	A
	Oct. 14-18	Cow	E-F-025-W1-R	A
	Dec. 3-7	Cow	E-F-025-W2-R	A
	Oct. 14-18 Dec. 8-13	Cow	E-F-025-W2-R	A
CROSS MOUNTAIN RANCH 12, 13, 131, 231	Oct. 31-Nov. 4 Nov. 14-18	Either	E-E-012-W1-R	A
	Oct. 31-Nov. 4 Nov. 14-18	Cow	E-F-012-W1-R	A
	Nov. 7-11 Nov. 14-18	Either	E-E-012-W2-R	A
	Nov. 7-11 Nov. 14-18	Cow	E-F-012-W2-R	A
	Nov. 4-8 Nov. 11-15	Either	E-E-301-W1-R	A
	Nov. 4-8 Nov. 11-15	Cow	E-F-301-W1-R E-F-301-W3-R	A A
DEAKINS RANCH 301	Nov. 11-15	Cow	E-F-301-W5-R	A
	Jan. 2-6	Cow	E-F-301-W5-R	A

RANCH / UNITS	DATES	SEX	HUNT CODE	LIST
ELK SPRINGS RANCH 11	Dec. 12-16 Jan. 13-17	Either	E-E-011-W2-R	A
	Dec. 19-23 Jan. 13-17	Cow	E-F-011-W2-R	A
	Jan. 13-17	Cow	E-F-011-W4-R	A
	Dec. 30-Jan. 3 Jan. 13-17	Cow	E-F-011-W4-R	A
	Jan. 6-10 Jan. 13-17	Cow	E-F-011-W6-R	A
	Oct. 6-15 Oct. 17-21	Either	E-E-003-W2-R	A
	Jan. 2-6	Cow	E-F-003-W2-R	A
FOUR MILE RANCH 3, 4	Oct. 17-21	Either	E-E-003-W2-R	A
	Jan. 2-6	Cow	E-F-003-W2-R	A
HILL RANCH 851	Nov. 16-25	Either	E-E-851-W1-R	A
		Cow	E-F-851-W1-R	A
KESSLER CANYON RANCH 31	Oct. 11-21 Oct. 17-21	Either	E-E-031-W1-R E-F-031-W1-R	A A
	Oct. 24-28 Nov. 21-25	Cow	E-F-031-W2-R E-F-031-W3-R	A A
	Oct. 3-12	Either	E-E-104-W1-R	A
KIOWA CREEK RANCH 104, 105, 110	Nov. 28-Dec. 4 Dec. 5-11	Cow	E-F-104-W1-R E-F-104-W2-R	A A
	Oct. 3-7 Dec. 5-9	Either	E-E-023-W1-R	A
	Nov. 28-Dec. 2 Dec. 12-16	Cow	E-F-023-W1-R E-F-023-W2-R	A A
LK RANCH 23	Jan. 2-6	Cow	E-F-023-W3-R	A
	Oct. 30-Nov. 3 Nov. 28-Dec. 2	Either	E-E-211-W1-R	A
	Nov. 28-Dec. 2 Nov. 28-Dec. 2	Cow	E-F-211-W1-R	A
MORGAN CREEK RANCH 211	Aug. 29-Sept. 2 Oct. 30-Nov. 3	Either	E-E-084-W2-R	A
	Nov. 11-15 Oct. 30-Nov. 3	Cow	E-F-084-W2-R	A
	Nov. 11-15	Cow	E-F-084-W2-R	A
MOUNTAIN MEADOWS RANCH 84	Oct. 9-18 Oct. 14-18	Either	E-E-040-W1-R E-F-040-W1-R	A A
	Oct. 24-28	Cow	E-F-040-W2-R	A
	Aug. 29-Sept. 2 Oct. 30-Nov. 3	Cow	E-F-006-W1-R	A
	Nov. 11-15	Cow	E-F-006-W1-R	A
PINON MESA RANCH 40	Oct. 9-18 Oct. 14-18	Either	E-E-040-W1-R E-F-040-W1-R	A A
	Oct. 24-28	Cow	E-F-040-W2-R	A
	Aug. 29-Sept. 2 Oct. 24-28	Cow	E-F-006-W1-R E-F-006-W2-R	A A
	Oct. 17-21 Oct. 31-Nov. 4	Cow	E-F-006-W2-R E-F-006-W3-R	A A
SILVER SPUR RANCH 6, 16, 161, 171	Nov. 11-15	Cow	E-F-006-W4-R	A

RANCH / UNITS	DATES	SEX	HUNT CODE	LIST
SNAKE RIVER RANCH 4, 5, 441	Oct. 24-Nov. 2	Either	E-E-004-W1-R	A
	Oct. 24-28	Cow	E-F-004-W1-R	A
	Oct. 29-Nov. 2	Cow	E-F-004-W2-R	A
	Dec. 11-15	Cow	E-F-004-W3-R	A
TERCIO RANCH 851	Oct. 14-18 Oct. 21-25	Either	E-E-851-W2-R	A
	Oct. 28-Nov. 1 Oct. 14-18	Cow	E-F-851-W2-R E-E-851-W4-R	A A
	Oct. 21-25	Either	E-E-851-W4-R	A
	Nov. 4-8 Nov. 11-15	Cow	E-F-851-W4-R E-F-851-W6-R	A A
THREE FORKS RANCH 5	Oct. 21-Nov. 20	Either	E-E-005-W1-R	A
	Oct. 21-Nov. 24	Cow	E-F-005-W1-R	A
THREE SPRINGS RANCH 10	Oct. 1-5 Oct. 10-14	Either	E-E-010-W1-R	A
	Oct. 10-19	Cow	E-F-010-W1-R	A
	Oct. 14-18 Nov. 11-15	Either	E-E-083-W1-R	A
TRINCHERA RANCH 83	Oct. 14-18 Nov. 11-15	Either	E-E-083-W1-R	A
	Oct. 14-18 Nov. 11-15	Cow	E-F-083-W1-R	A
	NOTE: Twenty percent of cow licenses are awarded in a separate public drawing. Applications are accepted 9 a.m.-noon on the second Wednesday in August at the San Luis Fire House, San Luis, CO. Drawing is at 1 p.m. Hunters must apply in person, Colorado residents only. Do not buy another List A license before the drawing.			
TWIN PEAKS RANCH 85	Oct. 15-24	Either	E-E-085-W1-R	A
	Oct. 25-Nov. 3	Cow	E-F-085-W1-R	A
	Oct. 10-19	Either	E-E-003-W1-R	A
VISINTAINER RANCH 3, 4, 301	Dec. 17-21	Cow	E-F-003-W1-R	A
	Dec. 12-21	Either	E-E-003-W3-R	A
	Jan. 2-6 Jan. 9-13	Cow	E-F-003-W3-R E-F-003-W5-R	A A
	WOLF MOUNTAIN RANCH 214, 441	Oct. 24-Nov. 4	Either	E-E-214-W1-R
Oct. 24-28		Cow	E-F-214-W1-R	A
Oct. 31-Nov. 4		Cow	E-F-214-W3-R	A
WOLF SPRINGS RANCH 84, 86, 861	Oct. 17-Nov. 1	Either	E-E-084-W1-R	A
	Dec. 5-13	Cow	E-F-084-W1-R	A
	Jan. 2-10	Cow	E-F-084-W3-R	A
	Jan. 16-24	Cow	E-F-084-W4-R	A
TERCIO & TRINCHERA RANCHES 83, 851	Oct. 14-18	Either	E-E-851-J2-R	A
	Oct. 21-25	Either	E-E-851-J2-R	A

ARCHERY — LIMITED LICENSES (DRAW)

SEASON DATES: Aug. 29-Sept. 27

Table with 5 columns: UNIT, VALID UNITS, SEX, HUNT CODE, LIST. Rows include units 1, 2, 4, 5, 7, 8, 9, 10, 12, 19, 20.

Table with 5 columns: UNIT, VALID UNITS, SEX, HUNT CODE, LIST. Rows include units 23, 24, 29, 33, 39, 40, 46, 48, 49, 50, 51, 54, 55, 56, 57, 58, 61.

Table with 5 columns: UNIT, VALID UNITS, SEX, HUNT CODE, LIST. Rows include units 66, 67, 69, 76, 84, 104, 191, 201, 391, 441, 461, 481, 500, 501, 551, 561, 851.

MUZZLELOADER — LIMITED LICENSES (DRAW)

SEASON DATES: Sept. 12-20

Table with 5 columns: UNIT, VALID UNITS, SEX, HUNT CODE, LIST. Rows include units 1, 2, 3, 4, 5, 6, 7, 8, 9, 10, 11, 12, 13, 14, 15, 16, 17.

Table with 5 columns: UNIT, VALID UNITS, SEX, HUNT CODE, LIST. Rows include units 18, 19, 20, 21, 22, 23, 24, 25, 26, 27, 28, 29, 30, 31, 32, 33, 34, 35, 36, 37, 38.

Table with 5 columns: UNIT, VALID UNITS, SEX, HUNT CODE, LIST. Rows include units 39, 40, 41, 42, 43, 44, 45, 46, 47, 48, 49, 50, 51, 52, 53, 54, 55, 56, 57, 58, 59, 60.


RIFLE —
LIMITED LICENSES (DRAW)

UNIT	VALID UNITS	DATES	SEX	HUNT CODE	LIST	
6	6, 16, 17, 161, 171	Oct. 10-14	Either	E-E-006-O1-R	A	
		Oct. 17-25	Cow *	E-F-006-O1-R	B	
	6	Oct. 31-Nov. 8	Cow *	E-F-006-O2-R	B	
		Nov. 11-15	Cow *	E-F-006-O3-R	B	
			Either	E-E-006-O4-R	A	
			Cow *	E-F-006-O4-R	B	
	6, 16, 17, 161, 171 private land only	Aug. 15-Sept. 30 Early	Cow *	E-F-006-P5-R	B	
		Oct. 10-14	Either *	E-E-006-P1-R	A	
		Oct. 17-25	Cow *	E-F-006-P2-R	B	
		Oct. 31-Nov. 8	Cow *	E-F-006-P3-R	B	
		Nov. 11-15	Cow *	E-F-006-P4-R	B	
			Oct. 10-14	Bull	E-M-007-O1-R	A
	7	7, 8	Oct. 17-25	Bull	E-M-007-O2-R	A
			Cow	E-F-007-O2-R	A	
Oct. 31-Nov. 8			Bull	E-M-007-O3-R	A	
			Cow	E-F-007-O3-R	A	
Nov. 11-15		Bull	E-M-007-O4-R	A		
		Cow	E-F-007-O4-R	A		
		Sept. 1-Jan. 31 Late	Cow	E-F-007-P5-R	B	
7, 8 private land only		Dec. 5-16 Late	Cow	E-F-007-L1-R	A	
8		see unit 7				
9		9*	Oct. 10-14	Bull *	E-M-009-O1-R	A
	Oct. 17-25		Bull *	E-M-009-O2-R	A	
	Oct. 31-Nov. 8		Bull *	E-M-009-O3-R	A	
	9 private land only	Nov. 11-15	Bull *	E-M-009-O4-R	A	
		Sept. 1-Jan. 31 Late	Cow *	E-F-009-P5-R	B	
9*	Oct. 15-Nov. 30 Late	Cow *	E-F-009-L1-R	A		
* 9 Landowner permission is advisable before applying. Most land is private.						
10	10	Oct. 1-11 Early	Either+	E-E-010-E1-R	A	
		Oct. 10-14	Cow	E-F-010-O1-R	B	
		Oct. 17-25	Cow	E-F-010-O2-R	B	
		Oct. 31-Nov. 8	Cow	E-F-010-O3-R	B	
	10 private land only	Nov. 11-15	Cow	E-F-010-O4-R	B	
		Aug. 15-Jan. 15 Late	Cow	E-F-010-P5-R	B	
		Dec. 1-31 Late	Cow	E-F-010-L1-R	B	
11	2, 3, 11*	Aug. 15-Oct. 31 Early	Cow	E-F-003-E1-R	C	
		* 3, 11 and 2 huntable area bounded on N by Moffat CR 4; on E by CRs 7, 21, 19 and Yampa River; on S by U.S. 40; and on W by Twelve Mile Gulch, Yampa River, Little Snake River, CRs 75 and 66.				
	11, 12, 13, 23, 24, 25, 26, 33, 34, 131, 211, 231	Oct. 10-14	Bull *	E-M-011-O1-R	A	
			Cow	E-F-011-O1-R	B	
		Oct. 17-25	Cow *	E-F-011-O2-R	B	
	11, 211	Oct. 31-Nov. 8	Cow *	E-F-011-O3-R	B	
		Nov. 11-15	Bull *	E-M-011-O4-R	A	
	11, 12, 23, 24, 211	Nov. 11-15	Cow *	E-F-011-O4-R	B	
			Oct. 10-14	Either *	E-E-011-P1-R	A
				Oct. 1-Nov. 30 Late	Cow	E-F-011-P5-R
		11	Dec. 1-31 Late	Cow	E-F-011-L1-R	B

ELK

UNIT	VALID UNITS	DATES	SEX	HUNT CODE	LIST		
12	11, 12, 13, 23, 24, 25, 26, 33, 34, 131, 211, 231	Oct. 10-14	Bull *	E-M-011-O1-R	A		
			Cow	E-F-011-O1-R	B		
		Nov. 11-15	Cow *	E-F-011-O4-R	B		
			Oct. 17-25	Cow *	E-F-012-O2-R	B	
	12, 23, 24	Oct. 31-Nov. 8	Cow *	E-F-012-O3-R	B		
			Nov. 11-15	Bull *	E-M-012-O4-R	A	
		11, 12, 13, 23, 24, 25, 26, 33, 34, 131, 211, 231 private land only	Oct. 1-Nov. 30 Late	Cow	E-F-011-P5-R	B	
				11, 12, 13, 23, 24, 211 private land only	Oct. 10-14	Either *	E-E-011-P1-R
	13	11, 12, 13, 23, 24, 25, 26, 33, 34, 131, 211, 231 private land only	Oct. 10-14	Bull *	E-M-011-O1-R	A	
				Cow	E-F-011-O1-R	B	
			Nov. 11-15	Bull *	E-M-012-O4-R	A	
				Oct. 17-25	Cow *	E-F-013-O2-R	B
		13	Oct. 31-Nov. 8	Cow *	E-F-013-O3-R	B	
			Nov. 11-15	Cow *	E-F-013-O4-R	B	
14		11, 12, 13, 23, 24, 25, 26, 33, 34, 131, 211, 231 private land only	Oct. 10-14	Either *	E-E-011-P1-R	A	
				Oct. 1-Nov. 30 Late	Cow	E-F-011-P5-R	B
			13	Dec. 1-31 Late	Cow	E-F-013-L1-R	B
				14	Oct. 10-14	Bull	E-M-014-O1-R
	Oct. 17-25	Cow	E-F-014-O1-R		B		
	Oct. 31-Nov. 8	Cow	E-F-014-O2-R		B		
	14, 214, 441 private land only	Nov. 11-15	Bull *	E-M-014-O4-R	A		
Cow			E-F-014-O4-R	B			
Dec. 1-31 Late		Cow *	E-F-014-P5-R	B			

C O L O R A D O P A R K S A N D



Get dialed in.

Find a shooting or archery range for sight-in on our interactive map

cpw.state.co.us/bg/riflerranges

RIFLE — LIMITED LICENSES (DRAW)

UNIT	VALID UNITS	DATES	SEX	HUNT CODE	LIST	
51	51	Oct. 10-14	Bull	E-M-051-01-R	A	
			Cow	E-F-051-01-R	A	
		Oct. 17-25	Bull	E-M-051-02-R	A	
			Cow	E-F-051-02-R	A	
		Oct. 31-Nov. 8	Bull	E-M-051-03-R	A	
			Cow	E-F-051-03-R	A	
	Nov. 11-15	Bull	E-M-051-04-R	A		
		Cow	E-F-051-04-R	A		
	51 private land only	Sept. 1-Jan. 31 Late	Cow *	E-F-051-P5-R	B	
	52	41, 42, 52, 411, 421, 521	Oct. 10-14	Bull	E-M-041-01-R	A
				Cow	E-F-041-01-R	B
			Nov. 11-15	Bull *	E-M-041-04-R	A
Oct. 17-25			Cow *	E-F-052-02-R	B	
52		Oct. 31-Nov. 8	Cow *	E-F-052-03-R	B	
		Nov. 11-15	Cow *	E-F-052-04-R	B	
41, 42, 52, 411, 421, 521 private land only		Oct. 10-14	Either *	E-E-041-P1-R	A	
			Nov. 11-15	Either *	E-E-041-P4-R	A
		52 private land only	Dec. 1-Jan. 31 Late	Cow *	E-F-052-P5-R	B
			Oct. 10-14	Bull	E-M-053-01-R	A
53		53, 63	Oct. 10-14	Bull	E-M-053-01-R	A
				Cow *	E-F-053-01-R	A
	53	Oct. 17-25	Cow	E-F-053-02-R	A	
			Oct. 31-Nov. 8	Cow *	E-F-053-03-R	A
		Nov. 11-15	Bull *	E-M-053-04-R	A	
			Cow *	E-F-053-04-R	A	
	53, 63 private land only	Oct. 10-14	Either *	E-E-053-P1-R	A	
		Nov. 11-15	Either *	E-E-053-P4-R	A	
	53, 63, 521* private land only	Dec. 1-Jan. 31 Late	Cow	E-F-053-P5-R	B	
	* 63 in Delta County only; 521 S of Colo. 133, W of Somerset					
	54	54	Oct. 10-14	Either	E-E-054-01-R	A
				Cow *	E-F-054-01-R	B
Oct. 17-25			Cow	E-F-054-02-R	B	
Oct. 31-Nov. 8			Either *	E-E-054-03-R	A	
		Cow	E-F-054-03-R	B		
54 private land only		Nov. 11-15	Either *	E-E-054-04-R	A	
			Cow *	E-F-054-04-R	B	
		Oct. 10-14	Either *	E-E-054-P1-R	A	
			Nov. 11-15	Either *	E-E-054-P4-R	A
54* private land only		Aug. 15-Jan. 31 Late	Cow *	E-F-054-P5-R	B	
54* private land only		Dec. 1-31 Late	Cow	E-F-054-L1-R	B	
* 54 Hunttable area E of Antelope Creek, West Antelope Creek and E boundary of West Elk Wilderness, S of Kebler Pass Road (CR 12) and W of Colo. 135.						
55	55	Oct. 10-14	Bull	E-M-055-01-R	A	
			Cow	E-F-055-01-R	A	
		Oct. 17-25	Cow	E-F-055-02-R	A	
			Oct. 31-Nov. 8	Cow	E-F-055-03-R	A
		Nov. 11-15	Either	E-E-055-04-R	A	
			Cow	E-F-055-04-R	A	
	55, 551 private land only	Oct. 10-14	Either *	E-E-055-P1-R	A	
		Nov. 11-15	Either *	E-E-055-P4-R	A	
	56	56	Oct. 10-14	Bull	E-M-056-01-R	A
				Cow	E-F-056-01-R	A
			Oct. 17-25	Bull	E-M-056-02-R	A
				Cow	E-F-056-02-R	A
56 private land only		Oct. 31-Nov. 8	Bull	E-M-056-03-R	A	
			Cow	E-F-056-03-R	A	
		Nov. 11-15	Bull	E-M-056-04-R	A	
			Cow	E-F-056-04-R	A	
56 private land only		Sept. 1-Jan. 31 Late	Cow	E-F-056-P5-R	B	
* 63 in Delta County only; 521 S of Colo. 133, W of Somerset						

ELK

RIFLE — LIMITED LICENSES (DRAW)

UNIT	VALID UNITS	DATES	SEX	HUNT CODE	LIST	
371	371	Oct. 10-14	Either	E-E-371-O1-R	A	
			Cow *	E-F-371-O1-R	B	
		Oct. 17-25	Cow *	E-F-371-O2-R	B	
		Oct. 31-Nov. 8	Cow *	E-F-371-O3-R	B	
		Nov. 11-15	Either *	E-E-371-O4-R	A	
			Cow *	E-F-371-O4-R	B	
	371 private land only	Oct. 10-14	Either *	E-E-371-P1-R	A	
		Oct. 17-25	Cow *	E-F-371-P2-R	B	
		Oct. 31-Nov. 8	Cow *	E-F-371-P3-R	B	
		Nov. 11-15	Either *	E-E-371-P4-R	A	
			Cow *	E-F-371-P4-R	B	
	371	Nov. 21-29 Late	Cow *	E-F-371-L1-R	B	
391*	391*	Oct. 10-14	Bull *	E-M-391-O1-R	A	
		Oct. 17-25	Bull *	E-M-391-O2-R	A	
		Oct. 31-Nov. 8	Bull *	E-M-391-O3-R	A	
		Nov. 11-15	Bull *	E-M-391-O4-R	A	
		*391 Landowner permission is advisable before applying. Most land is private.				
391	Private land only in Jefferson Co. portion of 39 and private land only in 391	Sept. 1-Jan. 31 Late	Cow *	E-F-391-P5-R	C	
411	41, 42, 52, 411, 421, 521	Oct. 10-14	Bull	E-M-041-O1-R	A	
			Cow	E-F-041-O1-R	B	
		Nov. 11-15	Bull *	E-M-041-O4-R	A	
		Oct. 17-25	Cow *	E-F-411-O2-R	B	
	411	Oct. 31-Nov. 8	Cow *	E-F-411-O3-R	B	
		Nov. 11-15	Cow *	E-F-411-O4-R	B	
	411 private land only	Oct. 10-14	Either *	E-E-041-P1-R	A	
		Nov. 11-15	Either *	E-E-041-P4-R	A	
	411 private land only	Dec. 1-Jan. 31 Late	Cow *	E-F-411-P5-R	B	
	421	41, 42, 52, 411, 421, 521	Oct. 10-14	Bull	E-M-041-O1-R	A
				Cow	E-F-041-O1-R	B
			Nov. 11-15	Bull *	E-M-041-O4-R	A
		Oct. 17-25	Cow *	E-F-421-O2-R	B	
421		Oct. 31-Nov. 8	Cow *	E-F-421-O3-R	B	
		Nov. 11-15	Cow *	E-F-421-O4-R	B	
421 private land only		Oct. 10-14	Either *	E-E-041-P1-R	A	
		Nov. 11-15	Either *	E-E-041-P4-R	A	
421 private land only	Sept. 1-Jan. 3 Late	Cow	E-F-421-P5-R	B		
421*	Dec. 1-Jan. 3 Late	Cow *	E-F-421-L1-R	B		
*421 Hunttable area N of South Side Canal, W of Mesa CRs 64.6 (Vega Grade), 330E and 64.3 (Brush Creek Road) and S of Grand Mesa National Forest boundary.						
441	3, 4, 5, 214, 301, 441	Oct. 10-14	Bull	E-M-003-O1-R	A	
			Cow	E-F-003-O1-R	B	
		Nov. 11-15	Cow	E-F-003-O4-R	B	
		Oct. 17-25	Cow	E-F-004-O2-R	B	
	4, 441	Oct. 31-Nov. 8	Cow	E-F-004-O3-R	B	
		Nov. 11-15	Bull *	E-M-004-O4-R	A	
	441 private land only	Oct. 10-14	Either *	E-E-003-P1-R	A	
		Oct. 17-Nov. 30 Late	Cow	E-F-003-P5-R	B	
		Dec. 1-31 Late	Cow *	E-F-014-P5-R	B	
	444	44, 45, 47, 444	Oct. 10-14	Either	E-E-044-O1-R	A
				Cow *	E-F-044-O1-R	B
		Oct. 17-25	Cow *	E-F-444-O2-R	B	
		Oct. 31-Nov. 8	Cow *	E-F-444-O3-R	B	
444		Nov. 11-15	Either *	E-E-444-O4-R	A	
			Cow *	E-F-444-O4-R	B	
444 private land only		Oct. 10-14	Either *	E-E-044-P1-R	A	
		Aug. 15-Jan. 15 Late	Cow *	E-F-444-P5-R	B	
*441 Landowner permission is advisable before applying. Most land is private.						
461	461*	Oct. 10-14	Bull *	E-M-461-O1-R	A	
			Cow *	E-F-461-O1-R	A	
		Oct. 17-25	Bull *	E-M-461-O2-R	A	
		Oct. 31-Nov. 8	Bull *	E-M-461-O3-R	A	
	461	Nov. 11-15	Bull *	E-M-461-O4-R	A	
			Cow *	E-F-461-O4-R	A	
	461 private land only	Sept. 1-Jan. 31 Late	Cow *	E-F-461-P5-R	C	
	471	43, 471	Oct. 10-14	Either	E-E-043-O1-R	A
				Cow *	E-F-043-O1-R	B
			Oct. 17-25	Cow *	E-F-471-O2-R	B
		471	Oct. 31-Nov. 8	Cow *	E-F-471-O3-R	B
Nov. 11-15			Either *	E-E-471-O4-R	A	
471 private land only		Oct. 10-14	Either *	E-E-043-P1-R	A	
		Aug. 15-Jan. 15 Late	Cow *	E-F-471-P5-R	B	
*461 Landowner permission is advisable before applying. Most land is private.						
481	481	Oct. 10-14	Bull	E-M-481-O1-R	A	
		Oct. 17-25	Bull	E-M-481-O2-R	A	
		Cow	E-F-481-O2-R	A		
	481	Oct. 31-Nov. 8	Bull	E-M-481-O3-R	A	
			Cow	E-F-481-O3-R	A	
	481 private land only	Nov. 11-15	Bull	E-M-481-O4-R	A	
			Cow	E-F-481-O4-R	A	
	481 private land only	Sept. 1-Jan. 31 Late	Cow	E-F-481-P5-R	B	
*63 in Delta County only; *521 S of Colo. 133, W of Somerset						

ELK



BE READY

for his next move

Log on to Elk Hunting University to learn from CPW pros

cpw.state.co.us/bg/EHU



RIFLE —
LIMITED LICENSES (DRAW)

UNIT	VALID UNITS	DATES	SEX	HUNT CODE	LIST
551	551	Oct. 10-14	Bull	E-M-551-O1-R	A
			Cow	E-F-551-O1-R	A
		Oct. 17-25	Cow	E-F-551-O2-R	A
		Oct. 31-Nov. 8	Cow	E-F-551-O3-R	A
		Nov. 11-15	Either	E-E-551-O4-R	A
55, 551 <i>private land only</i>	55, 551	Oct. 10-14	Either *	E-E-551-O4-R	A
		Nov. 11-15	Either *	E-E-055-P4-R	A
561	561	Oct. 10-14	Bull	E-M-561-O1-R	A
			Bull	E-M-561-O2-R	A
		Oct. 17-25	Cow	E-F-561-O2-R	A
		Oct. 31-Nov. 8	Bull	E-M-561-O3-R	A
			Cow	E-F-561-O3-R	A
561	561	Nov. 11-15	Bull	E-M-561-O4-R	A
			Cow	E-F-561-O4-R	A
581	see unit 59				
591	591 • Fort Carson • 591 See special-use rules for closures in this unit, look at "Closures," page 60	Oct. 1-Jan. 31 <i>Late</i>	Cow	E-F-591-L1-R	B
681	68, 681	Oct. 10-14	Bull	E-M-068-O1-R	A
		Nov. 11-15	Bull *	E-M-068-O4-R	A
		Oct. 17-25	Cow *	E-F-681-O2-R	A
		Oct. 31-Nov. 8	Cow	E-F-681-O3-R	A
		Nov. 11-15	Cow	E-F-681-O4-R	A
681	681	Dec. 1-31 <i>Late</i>	Cow	E-F-681-L1-R	A
691	see unit 86				

UNIT	VALID UNITS	DATES	SEX	HUNT CODE	LIST	
711	71, 72, 73, 711	Oct. 10-14	Either	E-E-071-O1-R	A	
		Nov. 11-15	Either	E-E-071-O4-R	A	
		Oct. 17-25	Cow	E-F-711-O2-R	A	
		Oct. 31-Nov. 8	Cow	E-F-711-O3-R	A	
		Nov. 11-15	Cow	E-F-711-O4-R	A	
	71, 72, 73, 711 <i>private land only</i>	71, 711	Oct. 10-14	Either	E-E-071-P1-R	A
			Nov. 11-15	Either	E-E-071-P4-R	A
			Sept. 1-30 <i>Early</i>	Cow *	E-F-072-P5-R	B
			Oct. 15-Nov. 16 <i>Late</i>	Cow	E-F-711-P5-R	B
741	74, 741	Oct. 10-14	Either	E-E-074-O1-R	A	
		Nov. 11-15	Bull *	E-M-074-O4-R	A	
		Oct. 17-25	Either *	E-E-741-O2-R	A	
		Oct. 31-Nov. 8	Either *	E-E-741-O3-R	A	
		Nov. 11-15	Either *	E-E-741-O4-R	A	
	74, 741 <i>private land only</i>	741	Oct. 10-14	Either	E-E-074-P1-R	A
			Nov. 11-15	Either *	E-E-074-P4-R	A
			Sept. 1-Jan. 15 <i>Late</i>	Cow *	E-F-741-P5-R	B
			Oct. 10-14	Either	E-E-075-O1-R	A
			Oct. 17-25	Cow	E-F-075-O2-R	A
75, 751	75, 751	Oct. 31-Nov. 8	Cow	E-F-075-O3-R	A	
		Nov. 11-15	Bull	E-M-075-O4-R	A	
			Cow	E-F-075-O4-R	A	
		Nov. 11-15	Either	E-E-075-P4-R	A	
		Dec. 1-Jan. 15 <i>Late</i>	Cow *	E-F-751-P5-R	B	
751 • <i>private land only</i> • 751 S of U.S. 160 only						

UNIT	VALID UNITS	DATES	SEX	HUNT CODE	LIST	
771	see unit 77					
851	85, 140, 851 <i>Except Bosque del Oso SWA</i>	Oct. 10-14	Either	E-E-085-O1-R	A	
		Oct. 17-25	Cow	E-F-085-O2-R	B	
		Oct. 31-Nov. 8	Cow	E-F-085-O3-R	B	
		Nov. 11-15	Either	E-E-085-O4-R	A	
			Cow	E-F-085-O4-R	B	
	85, 140, 851 <i>Bosque del Oso SWA — youth only</i>	851	Oct. 17-25	Either	E-E-851-K2-R	A
			Oct. 31-Nov. 8	Either	E-E-851-K3-R	A
			Oct. 10-14	Bull +	E-M-851-O1-R	A
			Oct. 17-25	Bull +	E-M-851-O2-R	A
			Oct. 31-Nov. 8	Bull + Cow	E-M-851-O3-R E-F-851-O3-R	A B
85, 140, 851 <i>private land only</i>	85, 140, 851	Oct. 10-14	Either	E-E-085-P1-R	A	
		Oct. 10-Nov. 30 <i>Late</i>	Cow	E-F-085-P5-R	B	
		Dec. 1-31 <i>Late</i>	Cow	E-F-085-P6-R	B	
		Jan. 1-31 <i>Late</i>	Cow	E-F-085-L1-R	B	
		Nov. 21-29 <i>Late</i>	Cow	E-F-851-L1-R	B	
851 <i>Bosque del Oso SWA Only</i>	851	Dec. 5-13 <i>Late</i>	Cow	E-F-851-L2-R	B	
		Dec. 19-27 <i>Late</i>	Cow	E-F-851-L3-R	B	
861	see unit 86					

PRESERVE. CONSERVE. ENJOY.

LEAVE NO TRACE

Hunting is a great American pastime that helped shape many of our first public lands. **THE LEAVE NO TRACE PRINCIPLES** tell how to minimize your impact while hunting:

- 1. PLAN AHEAD AND PREPARE...** get permission to hunt private land, respect road closures, leave gates as found.
- 2. TRAVEL AND CAMP ON DURABLE SURFACES...** good campsites are found, not made.
- 3. DISPOSE OF WASTE PROPERLY...** pack it in, pack it out.
- 4. LEAVE WHAT YOU FIND...** sight-in firearms away from hunting areas, do not use signs for target practice.
- 5. MINIMIZE CAMPFIRE IMPACTS...** use an established fire ring or fire pan, and don't put trash in the fire pit.
- 6. RESPECT WILDLIFE...** never feed wild animals, store your camp food and trash securely.
- 7. BE CONSIDERATE TO OTHER VISITORS...** be aware of the direction you shoot and be courteous to others you see.

 **PLAY VIDEO**
Leave No Trace



Center for Outdoor Ethics | LNT.org

This copyrighted information was reprinted under partnership with the Leave No Trace Center for Outdoor Ethics. For more information visit: www.LNT.org



PRONGHORN

ARCHERY, MUZZLELOADER, RIFLE

Archery buck and doe pronghorn licenses are available by drawing and over the counter. All muzzleloading and rifle pronghorn licenses are limited, available through the draw only.



Pronghorn buck by © Wayne Lewis, CPW

NEED TO KNOW

- » **NEW! MUZZLELOADER SEASON DATES.** Pronghorn muzzleloader season has been moved to earlier in the year. It runs from Sept. 21-29.
- » **NEW! LIGHTED NOCKS.** Hunters may now use lighted nocks on arrows. See page 16.
- » **ARCHERY.** Only legal hand-held bows are allowed in archery season. See page 16.
- » **MUZZLELOADING.** Only legal muzzleloading rifles and smoothbore muskets are allowed in muzzleloading season. See page 16.

DEFINITIONS

- » **NEW! SPECIES IDENTIFICATION.** See page 13.
- » **BUCK (ANTLERED):** A male animal with horns at least 5 inches long from skull to tip, excluding a prong or point between the base and tip. Bucks have a black cheek patch.
- » **DOE (ANTLERLESS):** A female has no horns or black cheek patch; young bucks with horns less than 5 inches long and no black cheek patch also are in this category. Fawns of either sex are considered does.
- » **EITHER SEX:** A legal buck or doe.

PREFERENCE POINTS

To apply for a point, enter **A-P-999-99-P** as your first-choice hunt code on your application. You can gain a preference point as a first choice on your application to use another year. You can use your second through fourth choices on the same application to apply for a license. Submit only one application per species, per year. You must pay the full license cost, even for a point. If you apply for a point only, your money, minus the \$3 service fee and \$10 Habitat Stamp fee, will be refunded. Hunters may also be charged \$40 (\$30 for resident applicants) if you don't meet the criteria for a free preference point. For more, see "How Preference Points Work" on page 12.

TABLE SYMBOLS

- » **AN ASTERISK (*)** in the "Sex" column indicates units that had licenses remaining after last year's drawing.
- » **A PLUS (+)** in the "Sex" column indicates hunt codes for which an average of at least six preference points are needed for a Colorado resident to draw that license. This is only an average and does not guarantee a license will be drawn. Calculated on a 3-year period ending with the 2009 drawing.

PRONGHORN SEASON DATES

- » Archery.....Aug. 15-Sept. 20*
- » MuzzleloaderSept. 21-29
- » Rifle.....Oct. 3-9*

*unless otherwise noted in the brochure tables

» **ATTENTION HUNTERS! UNITS WITH MOSTLY PRIVATE LAND** can be found in many pronghorn hunting areas. Landowner permission is advisable before applying for the following units, as most land is private in: 9, 104, 110, 112, 116, 120, 128, 130, 132, 136, 137 and 214.

HOW TO GET MORE THAN ONE PRONGHORN LICENSE

ATTENTION: You may submit **ONLY ONE** application per species each year. Additional licenses for the same species must be obtained as leftovers, over the counter or special licenses issued by CPW. Hunt tables on the following pages show whether each pronghorn license is List A, B or C.

HOW TO GET THEM:

- LIST A AND B:** You may purchase **ONE** through the draw, or **ONE** or **BOTH** as leftover licenses, at license agents, CPW locations or online while supplies last.
- LIST C:** These are issued by CPW locations when available, unless otherwise noted above.

GET 1 LICENSE (List A)

A

- » Check the hunt tables for List A licenses.

Available at CPW locations, online or by phone

- » Over-the-counter archery licenses. (See map, page 49)

GET UP TO 2 (List B)

A+B OR B+B

- » Private-land-only licenses

- » Doe licenses for units: 105, 106, 107, 109, 110, 111, 112, 113, 114, 115, 116, 117, 118, 119, 120, 121, 122, 123, 124, 125, 126, 127, 128, 129, 130, 132, 133, 134, 135, 136, 137, 138, 139, 140, 141, 142, 143, 144, 145, 146 or 147.

Ranching for Wildlife properties within these units are excluded.

GET ANY NUMBER (List C) in addition to any List A or B licenses

A+B+C+C... / B+B+C+C...

- » Auction or raffle licenses
- » Game-damage, special-population-management or disease-management licenses
- » Youth outreach licenses
- » Ranching for Wildlife licenses reserved for youths or hunters with mobility impairments
- » One TIPs reward program license per year



Territory Battle



PLAY VIDEO: Two bucks fight for territory during the rut.

SMALL THINGS CAN MAKE A BIG DIFFERENCE.

When you purchase a hunting license, 75¢ goes to educate the public on the role sportsmen play in wildlife management.

HUG A HUNTER.com

Licenses are unlimited in number and available over the counter, on sale at 9 a.m. July 21. **These ARE NOT available through the draw.**

DATES:

Aug. 15-Sept. 20

These are either-sex licenses. Hunting is for bucks only from Aug. 15-31. If you do not harvest a buck during that time, you can hunt either sex from Sept. 1-20.

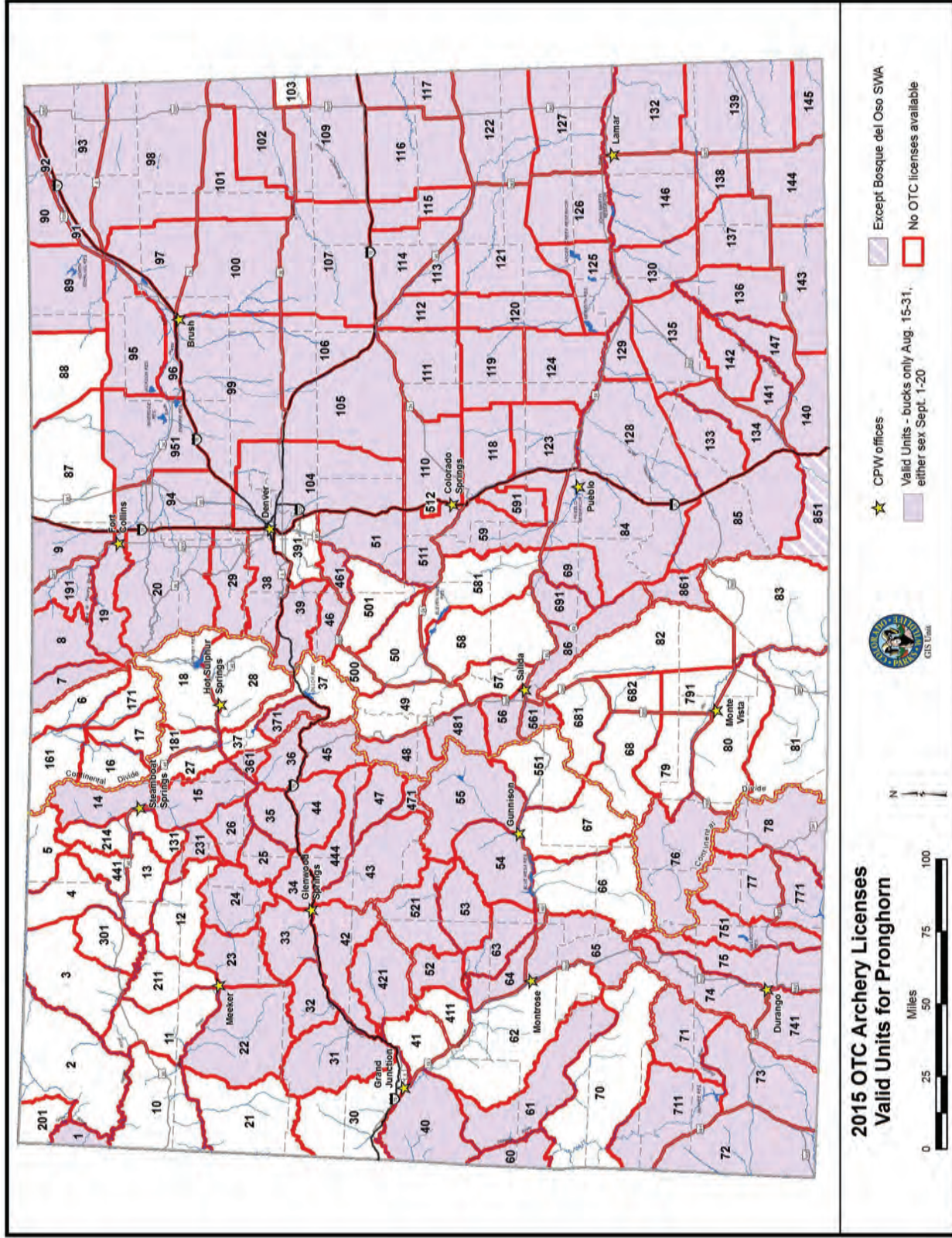
LIST: A

METHOD: Only legal hand-held bows are allowed in archery season.

VALID UNITS:

- 1, 7, 8, 9, 14, 15, 19, 20, 22, 23, 24, 25, 26, 29, 31, 32, 33, 34, 35, 36, 38, 39, 40, 42, 43, 44, 45, 46, 47, 48, 51, 52, 53, 54, 55, 56, 59, 60, 61, 63, 64, 65, 69, 71, 72, 73, 74, 75, 76, 77, 78, 84, 85, 86, 89, 90, 91, 92, 93, 94, 95, 96, 97, 98, 99, 100, 101, 102, 104, 105, 106, 107, 109, 110, 111, 112, 113, 114, 115, 116, 117, 118, 119, 120, 121, 122, 123, 124, 125, 126, 127, 128, 129, 130, 132, 133, 134, 135, 136, 137, 138, 139, 140, 141, 142, 143, 144, 145, 146, 147, 191, 231, 361, 371, 421, 444, 461, 471, 481, 511, 521, 561, 591, 691, 711, 741, 751, 771, 851 except on Bosque del Oso, 861, 951

Licenses agents, use hunt code: A-E-000-U1-A



2015 OTC Archery Licenses Valid Units for Pronghorn

These map boundaries are only approximate. Maps are provided as an aid for purchasing the correct license for a unit. They are NOT to be used in the field as an indicator of unit boundaries. See the unit descriptions on pages 61-64 for specific hunting boundaries.



MOOSE

ARCHERY, MUZZLELOADER, RIFLE

DON'T FORGET: You can exchange your moose license for a different method of take. Take your tag to a CPW location before Sept. 11 to exchange it to hunt in a different season.



Moose by © Amy Bulger, CPW



NEED TO KNOW

» **NEW! NEW HUNT IN UNIT 191.** Hunters applying for unit 191 need to make sure they apply for the correct hunt. There are two separate hunts for that unit this year. One is for a cow hunt in unit 191 only; the other has separate licenses for a bull or a cow in units 7, 8 and 191 combined. See the tables for details.

» **NEW! BRAINARD LAKE RESTRICTIONS.** There are new boundaries in place for hunting near Brainard Lake. See the tables for details.

» **NEW! EXPERIMENTAL HUNTS OPEN.** A handful of new hunts in units 48, 55, 56, 65, 68, 74, 75, 79, 481, 551, 561 and 681 open this year. They have low density moose populations and are subject to modifications in coming years. Currently, there is no harvest history for these hunts and any CPW guidance will be limited.

» **NEW! LIGHTED NOCKS.** Hunters may now use lighted nocks on arrows. See page 16.

» **NONRESIDENTS** must apply by paper.

» **THE LIFETIME BAG LIMIT** for antlered moose is one. All licenses available by draw. If you've harvested a bull, you may not apply for an either-sex license.

» **UNITS 1, 20, 29, 38, 39, 46, 201, 500 AND 501** have low density moose populations and some moose habitat occurs on private land. Getting landowner permission before hunting is advised.



DEFINITIONS

» **NEW! SPECIES IDENTIFICATION PAGE.** See page 13.

» **BULL (ANTLERED):** A male animal with antlers at least 5 inches long.

» **COW (ANTLERLESS):** A female with no antlers. "Antlerless" also means a young male with antlers less than 5 inches long.



PREFERENCE POINTS

To apply for a point, enter **M-P-999-99-P** as your first-choice hunt code on your application.

You can gain a preference point as a first choice on your application to use another year. You can use your second choice on the same application to apply for a license.

You must pay the full license cost, even for a point. If you apply for a point only, your money, minus the \$3 application fee and \$10 Habitat Stamp fee, will be refunded.

See "How Preference Points Work" on page 12.

MOOSE SEASON DATES

- » Archery.....Sept. 12-27
- » MuzzleloaderSept. 12-20
- » Rifle.....Oct. 1-14



MANDATORY MOOSE INSPECTIONS



1. ALL MOOSE LICENSE HOLDERS must complete and return a harvest questionnaire provided by CPW within 30 days after their hunting season ends.

Anyone who does not complete and return it will not be eligible for a future moose license or point, including those who were unsuccessful or did not hunt.

2. ALL MOOSE MUST BE SUBMITTED IN PERSON FOR INSPECTION within five working days of harvest. A mandatory

report and chronic wasting disease test will be completed during inspection.

Hunters must submit the head of antlerless moose or head of antlered moose with antlers attached to a CPW office during normal business hours.

3. TOOTH EXTRACTION IS MANDATORY.

An incisor will be extracted and retained to determine age.

Heads must be unfrozen for inspection.

HOW TO GET MORE THAN ONE MOOSE LICENSE

GET 1 LICENSE

(List A)

A

- » All moose licenses are List A.

GET UP TO 2

(List B)

A+B OR B+B

- » There are no List B licenses available for moose.

GET ANY NUMBER (List C)

in addition to any List A or B licenses

A+C+C+C+C...

- » Auction or raffle licenses
- » Game-damage, special-population -management or disease-management licenses
- » Replacement licenses for animals that test positive for CWD
- » Youth outreach licenses
- » Ranching for Wildlife licenses reserved for youths or hunters with mobility impairments
- » One TIPs reward program license a year

HOW TO GET THEM:

LIST A: You may purchase **ONE** through the draw

LIST C: Issued by CPW locations when available

ATTENTION: You may submit **ONLY ONE** application per species each year. Additional licenses for the same species must be obtained as leftovers, over the counter or special licenses issued by CPW.

RANCHING FOR WILDLIFE (DRAW)

COLORADO RESIDENTS ONLY

Read ranch rules at cpw.state.co.us/thingstodo/Pages/RFW.aspx before applying.

RANCH	DATES	SEX	HUNT CODE	LIST
SILVER SPUR RANCH	Oct. 3-12	Either	M-E-006-W1-R	A
6, 16, 161, 171	Oct. 17-26	Cow	M-F-006-W1-R	A

MOOSE LICENSE DRAWS USE

WEIGHTED PREFERENCE POINTS

There are three species of big-game animals that use the weighted preference point system to award licenses in Colorado — moose, Rocky Mountain bighorn sheep and mountain goat.

Weighted preference increases your probability of drawing and applies to both bull and cow licenses. Here's how it works:

Hunters can only accumulate up to three points for moose. If you have three preference points and you fail to draw a first-choice license, you will

receive weighted preference.

Weighted preference is calculated by converting your application number into a different, random application number, then dividing that new application number by the amount of weighted points you have, plus one. Individuals with three preference points and no weighted preference will have their application number divided by one.

This generates another new application number. Applications are sorted by this new number from lowest to highest, and low numbers for each hunt code are awarded licenses.

RIFLE — RESIDENT
SEASON DATES: OCT. 1-14

UNIT	VALID UNITS	SEX	HUNT CODE	LIST
1	1, 201	Either	M-E-001-O1-R	A
6	6*	Bull	M-M-006-O1-R	A
		Cow	M-F-006-O1-R	A
		* 6 Except within 1/4 mile of Hwy. 14 in Jackson County from Cameron Pass W to USFS Rd. 740 at Gould		
7	7, 8, 191 Except within 1/4 mile of Hwy. 14	Bull	M-M-007-O1-R	A
		Cow	M-F-007-O1-R	A
8	see unit 7			
12	12, 23, 24	Bull	M-M-012-O1-R	A
		Cow	M-F-012-O1-R	A
14	14	Bull	M-M-014-O1-R	A
		Cow	M-F-014-O1-R	A
15	15, 27	Bull	M-M-015-O1-R	A
		Cow	M-F-015-O1-R	A
16	16	Bull	M-M-016-O1-R	A
		Cow	M-F-016-O1-R	A
17	17	Bull	M-M-017-O1-R	A
		Cow	M-F-017-O1-R	A
18	18, 181	Bull	M-M-018-O1-R	A
		Cow	M-F-018-O1-R	A
		Bull	M-M-018-S1-R	A
19	19 Except within 1/4 mile of Hwy. 14	Bull	M-M-019-O1-R	A
		Cow	M-F-019-O1-R	A
		Bull	M-M-020-O1-R	A
20	20, 29*	Cow	M-F-020-O1-R	A
		* 20, 29 Closed to hunting 1/4 mile from the high-water line at Brainard Lake until the USFS gate closes.		
23	see unit 12			
24	see unit 12			

UNIT	VALID UNITS	SEX	HUNT CODE	LIST
27	see unit 15			
28	28	Bull	M-M-028-O1-R	A
		Cow	M-F-028-O1-R	A
29	see unit 20			
36	36, 361	Bull	M-M-036-O1-R	A
		Bull	M-M-037-O1-R	A
37	37, 371	Cow	M-F-037-O1-R	A
		Bull	M-M-038-O1-R	A
38	38	Cow	M-F-038-O1-R	A
		Bull	M-M-039-O1-R	A
39	39, 46, 49, 500, 501	Cow	M-F-039-O1-R	A
		Bull	M-M-041-O1-R	A
41	41, 42, 52, 411, 421, 521	Bull	M-M-041-O1-R	A
		Cow	M-F-041-O1-R	A
42	see unit 41			
44	44, 45	Bull	M-M-044-O1-R	A
45	see unit 44			
46	see unit 39			
48	48, 55, 56, 481, 551, 561	Bull	M-M-048-O1-R	A
		Bull	M-M-041-O1-R	A
49	41, 42, 52, 411, 421, 521	Cow	M-F-052-O1-R	A
		Bull	M-M-041-O1-R	A
52	52, 411, 521	Cow	M-F-052-O1-R	A
55	see unit 48			
56	see unit 48			
65	65	Bull	M-M-065-O1-R	A
		Bull	M-M-066-O1-R	A
66	66	Cow	M-F-066-O1-R	A
		Bull	M-M-067-O1-R	A
67	67	Cow	M-F-067-O1-R	A
		Bull	M-M-068-O1-R	A
68	68, 79, 681	Bull	M-M-068-O1-R	A
		Bull	M-M-074-O1-R	A
74	74, 75			
75	see unit 74			

UNIT	VALID UNITS	SEX	HUNT CODE	LIST
76	76, 77, 751 Weminuche Wilderness Only	Bull	M-M-076-O1-R	A
		Bull	M-M-076-S1-R	A
77	76, 77, 751 Weminuche Wilderness Only	Bull	M-M-076-S1-R	A
79	see unit 68			
161	161	Bull	M-M-161-O1-R	A
		Cow	M-F-161-O1-R	A
		Bull	M-M-171-O1-R	A
171	171*	Cow	M-F-171-O1-R	A
		* 171 Except within 1/4 mile of Hwy. 14 in Jackson County from Cameron Pass W to USFS Rd. 740 at Gould		
181	18, 181	Bull	M-M-018-O1-R	A
		Cow	M-F-018-O1-R	A
191	7, 8, 191 Except within 1/4 mile of Hwy. 14	Bull	M-M-007-O1-R	A
		Cow	M-F-007-O1-R	A
191	191* Except within 1/4 mile of Hwy. 14	Cow	M-F-191-O1-R	A
		* 191 Most moose on private property. Lower moose densities on public land. Landowner permission is advisable before applying.		
201	see unit 1			
361	see unit 36			
371	see unit 37			
411	see unit 52			
421	see unit 41			
481	see unit 48			
500	see unit 39			
501	see unit 39			
521	see unit 52			
551	see unit 48			
561	see unit 48			
681	see unit 68			
751	76, 77, 751 Weminuche Wilderness Only	Bull	M-M-076-S1-R	A

NON-RESIDENT LICENSES
ARCHERY, MUZZLELOADER, RIFLE

ARCHERY — NONRESIDENT
SEASON DATES: SEPT. 12-27

UNIT	VALID UNITS	SEX	HUNT CODE	LIST
6	6*	Bull	M-M-006-O1-A	A
		Cow	M-F-006-O1-A	A
		* 6 Except within 1/4 mile of Hwy. 14 in Jackson County from Cameron Pass W to USFS Rd. 740 at Gould		
7	7, 8, 191 Except within 1/4 mile of Hwy. 14	Bull	M-M-007-O1-A	A
		Cow	M-F-007-O1-A	A
8	see unit 7			
17	17	Bull	M-M-017-O1-A	A
		Cow	M-F-017-O1-A	A
18	18, 181	Bull	M-M-018-O1-A	A
		Cow	M-F-018-O1-A	A
20	20, 29*	Cow	M-F-020-O1-A	A
		* 20, 29 Closed to hunting 1/4 mile from the high-water line at Brainard Lake until the USFS gate closes.		
28	28	Bull	M-M-028-O1-A	A
		Cow	M-F-028-O1-A	A
29	see unit 20			
41	41, 42, 421	Cow	M-F-041-O1-A	A
42	see unit 41			
76	76	Bull	M-M-076-O1-A	A
		Bull	M-M-171-O1-A	A
171	171*	Cow	M-F-171-O1-A	A
		* 171 Except within 1/4 mile of Hwy. 14 in Jackson County from Cameron Pass W to USFS Rd. 740 at Gould		
181	see unit 18			
191	see unit 7			
421	see unit 41			

MUZZLELOADER - NONRESIDENT
SEASON DATES: SEPT. 12-20

UNIT	VALID UNITS	SEX	HUNT CODE	LIST
6	6*	Bull	M-M-006-O1-M	A
		Cow	M-F-006-O1-M	A
7	7, 8, 191 Except within 1/4 mile of Hwy. 14	Bull	M-M-007-O1-M	A
		Cow	M-F-007-O1-M	A
8	see unit 7			
17	17	Bull	M-M-017-O1-M	A
		Cow	M-F-017-O1-M	A
18	18, 181	Bull	M-M-018-O1-M	A
		Cow	M-F-018-O1-M	A
20	20, 29*	Cow	M-F-020-O1-M	A
		* 20, 29 Closed to hunting 1/4 mile from the high-water line at Brainard Lake until the USFS gate closes.		
28	28	Bull	M-M-028-O1-M	A
		Cow	M-F-028-O1-M	A
29	see unit 20			
41	41, 42, 421	Cow	M-F-041-O1-M	A
42	see unit 41			
76	76	Bull	M-M-076-O1-M	A
		Bull	M-M-171-O1-M	A
171	171*	Cow	M-F-171-O1-M	A
		* 171 Except within 1/4 mile of Hwy. 14 in Jackson County from Cameron Pass W to USFS Rd. 740 at Gould		
181	see unit 18			
191	see unit 7			
421	see unit 41			

RIFLE — NONRESIDENT
SEASON DATES: OCT. 1-14

UNIT	VALID UNITS	SEX	HUNT CODE	LIST
6	6*	Bull	M-M-006-O1-R	A
		Cow	M-F-006-O1-R	A
7	7, 8, 191 Except within 1/4 mile of Hwy. 14	Bull	M-M-007-O1-R	A
		Cow	M-F-007-O1-R	A
8	see unit 7			
17	17	Bull	M-M-017-O1-R	A
		Cow	M-F-017-O1-R	A
18	18, 181	Bull	M-M-018-O1-R	A
		Cow	M-F-018-O1-R	A
20	20, 29*	Cow	M-F-020-O1-R	A
		* 20, 29 Closed to hunting 1/4 mile from the high-water line at Brainard Lake until the USFS gate closes.		
28	28	Bull	M-M-028-O1-R	A
		Cow	M-F-028-O1-R	A
29	see unit 20			
41	41, 42, 421	Cow	M-F-041-O1-R	A
42	see unit 41			
76	76	Bull	M-M-076-O1-R	A
		Bull	M-M-171-O1-R	A
171	171*	Cow	M-F-171-O1-R	A
		* 171 Except within 1/4 mile of Hwy. 14 in Jackson County from Cameron Pass W to USFS Rd. 740 at Gould		
181	see unit 18			
191	see unit 7			
421	see unit 41			

MOOSE



BEAR

ARCHERY, MUZZLELOADER, RIFLE



Black bear by © Joe Maskasky, CPW

NEED TO KNOW

» NEW! RIFLE BEAR SEASON CHANGES.

Hunting bear during the regular deer and elk seasons has changed, giving hunters expanded opportunities. Rules for the new “Concurrent Rifle” bear season are explained on page 59.

These restrictions do not apply to the hunts with hunt codes B-E-083-P1-R, B-E-084-P5-R, B-E-048-P5-R, B-E-058-P5-R and B-E-059-P5-R.

» **INSIDE DENS.** Hunting, harvesting or harassing bears inside their dens is prohibited.

» **CUBS.** Black bears accompanied by one or more cubs cannot be killed. Cubs — bears younger than one year old — cannot be killed.

WATCH ONLINE



As part of your mandatory bear harvest inspection, a CPW wildlife officer will perform a bear tooth extraction. Watch our video to see how it is done.

www.bit.ly/coloradobiggame

PREFERENCE POINTS

To apply for a point, enter **B-P-999-99-P** as your first-choice hunt code on your application.

You can gain a preference point as a first choice on your application to use another year. You can use your second through fourth choices on the same application to apply for a license. Submit only one application per species, per year.

You must pay the full license cost, even for a point. If you apply for a point only, your money, minus the \$3 application fee and \$10 Habitat Stamp fee, will be refunded. Hunters may be charged \$40 (or \$30 for resident applicants) if you don't meet the criteria for a free preference point.

For more, see “How Preference Points Work” on page 12.

TABLE SYMBOLS

» **AN ASTERISK (*)** in the “Sex” column indicates units that had licenses remaining after last year's drawing.

» **A PLUS (+)** in the “Sex” column is for hunt codes for which an average of at least six preference points are needed for a Colorado resident to draw that license. This is only an average and does not guarantee a license will be drawn. Calculated on a 3-year period ending with the 2009 drawing.

MANDATORY BEAR INSPECTIONS AND SEALS



Hunters must personally present bears to a CPW office (listed on the inside cover) for a free inspection, check report and sealing within five working days after the kill.

Bear heads and hides must be unfrozen when presented for inspection. Seals must be attached to the hide until tanned.

Contact the nearest CPW office or CPW officer for inspection and sealing.

At inspection, the CPW is authorized to extract and keep a premolar tooth. If the head and hide are frozen, the CPW may keep them long enough to thaw so that a tooth can be removed. Hunters can help by

making sure the jaw is propped open with a stick before rigor sets in.

Bears cannot be taken out of Colorado until hide and skull are inspected and sealed.

Having a bear hide without a seal after the five-day period is illegal, and the hide becomes state property.

To transport a bear or parts to a foreign country, you must first obtain CITES documents. Contact the U.S. Fish and Wildlife Service, (303) 342-7430. Do not call the U.S. Fish and Wildlife Service about inspections or seals for bears.

HOW TO GET MORE THAN ONE BEAR LICENSE

ATTENTION: You may submit **ONLY ONE** application per species each year. Additional licenses for the same species must be obtained as leftovers, over the counter or special licenses issued by CPW. Hunt tables on the following pages show whether each bear license is List A, B or C.

GET 1 LICENSE (List A) A	GET UP TO 2 (List B) A+B OR B+B	GET ANY NUMBER (List C) in addition to any List A or B licenses A+B+C+C... / B+B+C+C...
» Check the hunt tables for List A licenses.	» Private-land-only licenses » Rifle licenses in units 35, 36, 43, 44, 45, 47, 361, 444 or 471.	» Over-the-counter licenses for hunt code B-E-087-U5-R » Game-damage, population-management or disease-management licenses » Ranching for Wildlife licenses held for youths or hunters with mobility impairments » One TIPs reward program license a year

HOW TO GET THEM:
LIST A AND B: You may purchase **ONE** through the draw, or **ONE** or **BOTH** as leftover licenses, at license agents, CPW locations or online while supplies last.
LIST C: These are issued by CPW locations when available
OVER-THE-COUNTER WITH CAPS: Sold at license agents, CPW locations and online. After the season opens, these are only sold at CPW locations.



Wood Ducks by Richard Clifton

2015 Colorado Waterfowl Stamp



PURCHASE STAMPS & PRINTS ONLINE
WWW.CWHF.US
CALL TO ORDER
303.291.7212

NOTE: There are no archery or muzzleloader hunts for bear available in the draw.

RIFLE — LIMITED LICENSES (DRAW)

UNIT	VALID UNITS	DATES	SEX	HUNT CODE	LIST
1	1	Sept. 2-30	Either	B-E-001-O1-R	A
2	2	Sept. 2-30	Either	B-E-002-O1-R	A
3	3, 11, 211, 301	Sept. 2-30	Either	B-E-003-O1-R	A
4	4, 5, 6, 14, 16, 17, 161, 171, 214, 441	Sept. 2-30	Either*	B-E-004-O1-R	A
5	see unit 4				
6	see unit 4				
7	7, 8, 9, 19, 191	Sept. 2-30	Either	B-E-007-O1-R	A
8	see unit 7				
9	see unit 7				
10	10	Sept. 2-30	Either	B-E-010-O1-R	A
11	see unit 3				
12	12, 13, 23, 24, 25, 26, 33, 131, 231	Sept. 2-30	Either*	B-E-012-O1-R	A
13	see unit 12				
14	4, 5, 6, 14, 16, 17, 161, 171, 214, 441	Sept. 2-30	Either*	B-E-004-O1-R	A
	14 private land only	Sept. 2-30	Either*	B-E-014-P1-R	B
15	15, 18, 27, 28, 37, 181, 371	Sept. 2-30	Either	B-E-015-O1-R	A
16	see unit 4				
17	see unit 4				
18	15, 18, 27, 28, 37, 181, 371	Sept. 2-30	Either	B-E-015-O1-R	A
	18, 28 private land only	Sept. 2-30	Either	B-E-018-P1-R	B
		Oct. 1-Nov. 15	Either	B-E-018-P5-R	B
19	see unit 7				
20	20, 29, 38	Sept. 2-30	Either	B-E-020-O1-R	A
21	21, 22, 30, 31, 32	Sept. 2-30	Either*	B-E-021-O1-R	A
22	see unit 21				
23	see unit 12				
24	see unit 12				
25	12, 13, 23, 24, 25, 26, 33, 131, 231	Sept. 2-30	Either*	B-E-012-O1-R	A
	25, 26 private land only	Sept. 2-30	Either*	B-E-025-P1-R	B
		Oct. 1-Nov. 15	Either*	B-E-025-P5-R	B
26	see unit 25				
27	see unit 15				
28	15, 18, 27, 28, 37, 181, 371	Sept. 2-30	Either	B-E-015-O1-R	A
	18, 28 private land only	Sept. 2-30	Either	B-E-018-P1-R	B
		Oct. 1-Nov. 15	Either	B-E-018-P5-R	B
29	see unit 20				
30	21, 22, 30, 31, 32	Sept. 2-30	Either*	B-E-021-O1-R	A
	30 private land only	Sept. 2-30	Either*	B-E-030-P1-R	B
		Oct. 1-Nov. 15	Either*	B-E-030-P5-R	B
31	21, 22, 30, 31, 32	Sept. 2-30	Either*	B-E-021-O1-R	A
	31, 32 private land only	Sept. 2-30	Either*	B-E-031-P1-R	B
		Oct. 1-Nov. 15	Either*	B-E-031-P5-R	B
32	see unit 31				
33	see unit 12				
	34	Sept. 2-30	Either*	B-E-034-O1-R	A
34	34 private land only	Sept. 2-30	Either*	B-E-034-P1-R	B
		Oct. 1-Nov. 15	Either*	B-E-034-P5-R	B
	35, 36, 44, 45, 361, 444	Sept. 2-30	Either*	B-E-035-O1-R	B
35	35, 36, 43, 44, 45, 47, 361, 444, 471	Sept. 2-30	Either*	B-E-035-P1-R	B
	private land only	Oct. 1-Nov. 15	Either*	B-E-035-P5-R	B
36	see unit 35				
	15, 18, 27, 28, 37, 181, 371	Sept. 2-30	Either	B-E-015-O1-R	A
37	37 private land only	Sept. 2-30	Either*	B-E-037-P1-R	B
		Oct. 1-Nov. 15	Either*	B-E-037-P5-R	B
38	see unit 20				
39	39, 46, 51, 391, 461	Sept. 2-30	Either	B-E-039-O1-R	A
	40*	Sept. 2-30	Either	B-E-040-O1-R	A
40	40* private land only	Sept. 2-30	Either*	B-E-040-P1-R	B
	•40 Landowner permission is advisable before applying. Most land is private.				
	41, 42, 52, 411, 421, 521	Sept. 2-30	Either*	B-E-041-O1-R	A
41	41, 42, 421 private land only	Sept. 2-30	Either*	B-E-041-P1-R	B
		Oct. 1-Nov. 15	Either*	B-E-041-P5-R	B
42	see unit 41				
	43*	Sept. 2-30	Either*	B-E-043-O1-R	B
	•43 Hunting area boundaries: N and W of Capitol Creek and Capitol Peak, W and S of the Elk Mtns. ridge-line between Capitol Peak and Snowmass Mt., and W of Pitkin-Gunnison county lines.				
43	43*, 47, 471	Sept. 2-30	Either*	B-E-047-O1-R	B
	•43 Hunting area boundaries: S and E of Capitol Creek and Capitol Peak, E and N of the Elk Mtns. ridge-line between Capitol Peak and Snowmass Mt., and E of Pitkin-Gunnison county lines.				
	35, 36, 43, 44, 45, 47, 361, 444, 471 private land only	Sept. 2-30	Either*	B-E-035-P1-R	B
		Oct. 1-Nov. 15	Either*	B-E-035-P5-R	B
44	35, 36, 44, 45, 361, 444	Sept. 2-30	Either*	B-E-035-O1-R	B
	35, 36, 43, 44, 45, 47, 361, 444, 471 private land only	Sept. 2-30	Either*	B-E-035-P1-R	B
		Oct. 1-Nov. 15	Either*	B-E-035-P5-R	B
45	see unit 44				
46	see unit 39				
	43*, 47, 471	Sept. 2-30	Either*	B-E-047-O1-R	B
47	•43 Hunting area boundaries: S and E of Capitol Creek and Capitol Peak, E and N of the Elk Mtns. ridge-line between Capitol Peak and Snowmass Mt., and E of Pitkin-Gunnison county lines.				
	35, 36, 43, 44, 45, 47, 361, 444, 471 private land only	Sept. 2-30	Either*	B-E-035-P1-R	B
		Oct. 1-Nov. 15	Either*	B-E-035-P5-R	B
48	48, 49, 56, 57, 481, 561	Sept. 2-30	Either	B-E-048-O1-R	A
49	see unit 48				
50	50, 500, 501	Sept. 2-30	Either	B-E-050-O1-R	A
51	see unit 39				
52	41, 42, 52, 411, 421, 521	Sept. 2-30	Either*	B-E-041-O1-R	A
53	53, 63	Sept. 2-30	Either*	B-E-053-O1-R	A
54	54, 55, 551	Sept. 2-30	Either	B-E-054-O1-R	A
55	see unit 54				
56	see unit 48				
57	see unit 48				
58	58, 581	Sept. 2-30	Either	B-E-058-O1-R	A
59	59, 511, 591	Sept. 2-30	Either	B-E-059-O1-R	A
	60, 70	Sept. 2-30	Either*	B-E-060-O1-R	A
60	60, 70 private land only	Sept. 2-30	Either*	B-E-060-P1-R	B
		Oct. 1-Nov. 15	Either*	B-E-060-P5-R	B
	61	Sept. 2-30	Either	B-E-061-O1-R	A
61	61 private land only	Sept. 2-30	Either	B-E-061-P1-R	B
	62, 64, 65	Sept. 2-30	Either	B-E-062-O1-R	A
62	62, 64, 65 private land only	Sept. 2-30	Either*	B-E-062-P1-R	B
		Oct. 1-Nov. 15	Either*	B-E-062-P5-R	B
63	see unit 53				
64	see unit 62				
65	see unit 62				
66	66, 67	Sept. 2-30	Either	B-E-066-O1-R	A
67	see unit 66				
	68, 76, 79, 80, 81, 681, 682, 791	Sept. 2-30	Either	B-E-068-O1-R	A
68	69, 84, 691	Sept. 2-30	Either	B-E-069-O1-R	A
69	69, 84, 691 private land only	Sept. 2-30	Either	B-E-069-P1-R	B
70	see unit 60				
	71, 72, 73, 74, 711, 741	Sept. 2-30	Either	B-E-071-O1-R	A
71	71, 72, 73, 74, 711, 741 private land only	Sept. 2-30	Either	B-E-071-P1-R	B
72	see unit 71				
73	see unit 71				
74	see unit 71				
	75, 77, 78, 751, 771	Sept. 2-30	Either	B-E-075-O1-R	A
75	75, 77, 78, 751, 771 private land only	Sept. 2-30	Either	B-E-075-P1-R	B
76	see unit 68				
77	see unit 75				
78	see unit 75				
79	see unit 68				
80	see unit 68				
81	see unit 68				
82	82, 86, 861	Sept. 2-30	Either	B-E-082-O1-R	A
	83, 85, 140, 851	Sept. 2-30	Either	B-E-083-O1-R	A
83	Except Bosque del Oso SWA				
84	see unit 69				
85	see unit 83				
	82, 86, 861	Sept. 2-30	Either	B-E-082-O1-R	A
86	86, 861 private land only	Sept. 2-30	Either*	B-E-086-P1-R	B
	12, 13, 23, 24, 25, 26, 33, 131, 231	Sept. 2-30	Either*	B-E-012-O1-R	A
131	131 private land only	Sept. 2-30	Either*	B-E-131-P1-R	B
140	see unit 83				
161	see unit 4				
171	see unit 4				
181	see unit 15				

RIFLE — LIMITED LICENSES (DRAW)

UNIT	VALID UNITS	DATES	SEX	HUNT CODE	LIST
191	see unit 7				
201	201	Sept. 2-30	Either	B-E-201-O1-R	A
211	see unit 3				
214	see unit 4				
231	see unit 12				
301	see unit 3				
361	see unit 35				
371	see unit 15				
391	see unit 39				
411	see unit 52				
421	see unit 41				
441	see unit 4				
444	see unit 35				
461	see unit 39				
471	see unit 47				
481	see unit 48				
500	see unit 50				
501	see unit 50				
511	see unit 59				
521	see unit 52				
551	see unit 54				
561	see unit 48				
581	see unit 58				
591	see unit 59				
681	see unit 68				
682	see unit 68				
691	see unit 69				
711	see unit 71				
741	see unit 71				
751	see unit 75				
771	see unit 75				
791	see unit 68				
851	83, 85, 140, 851 Except Bosque del Oso SWA	Sept. 2-30	Either	B-E-083-O1-R	A
	851 Bosque Del Oso	Sept. 2-18	Either	B-E-851-O1-R	A
	SWA Only	Sept. 19-Oct. 4	Either	B-E-851-O2-R	A
861	see unit 86				

RANCHING FOR WILDLIFE (DRAW)

COLORADO RESIDENTS ONLY

Hunting rules differ for every ranch. All legal methods of take are permitted, except when specifically restricted. Read ranch rules at cpw.state.co.us/thingstodo/Pages/RFW.aspx before applying.

RANCH / UNITS	DATES	SEX	HUNT CODE	LIST
BUFFALO HORN RANCH 11, 211	Sept. 25-Oct. 9	Either	B-E-011-W1-R	A
TWIN PEAKS RANCH 85	Oct. 15-29	Either	B-E-085-W1-R	A

OVER-THE-COUNTER WITH CAPS LICENSES
ARCHERY, MUZZLELOADER, RIFLE



WHAT ARE OVER-THE-COUNTER LICENSES WITH CAPS AND HOW DO YOU GET ONE?

Archery, muzzleloading and some rifle bear licenses are sold over the counter with a cap on the number of licenses available. These are either-sex licenses.

These licenses are **NOT** available through the draw. If you apply for these hunt codes in the draw, your application will be disqualified.

“With caps” means there are a preset number of these licenses available on a first-come, first-served basis starting at 9 a.m. July 21. Get them at CPW locations, license agents, via telephone at 1-800-244-5613 or online at cpw.state.co.us/buyapply/pages/hunting.aspx.

The Parks and Wildlife Commission sets the number of “with cap” licenses in May.

ARCHERY — OVERTHE COUNTER WITH CAPS

SEASON DATES: Sept. 2-30

SEX: Either sex

ATTENTION HUNTERS: Do not apply in the draw for these hunts.

UNITS	HUNT CODE	LIST	UNITS	HUNT CODE	LIST
1	B-E-001-U1-A	A	43*, 47, 471	B-E-047-U1-A	B
2	B-E-002-U1-A	A	*43 Hunting area boundaries: S and E of Capitol Creek and Capitol Peak, E and N of the Elk Mtns. ridgeline between Capitol Peak and Snowmass Mt., and E of Pitkin-Gunnison county lines.		
3, 11, 211, 301	B-E-003-U1-A	A		48, 49, 56, 57, 481, 561	B-E-048-U1-A
4, 5, 6, 14, 16, 17, 161, 171, 214, 441	B-E-004-U1-A	A	50, 500, 501	B-E-050-U1-A	A
7, 8, 9, 19, 191	B-E-007-U1-A	A	53, 63	B-E-053-U1-A	A
10	B-E-010-U1-A	A	54, 55, 551	B-E-054-U1-A	A
12, 13, 23, 24, 25, 26, 33, 131, 231	B-E-012-U1-A	A	58, 581	B-E-058-U1-A	A
15, 18, 27, 28, 37, 181, 371	B-E-015-U1-A	A	59, 511, 591	B-E-059-U1-A	A
20, 29, 38	B-E-020-U1-A	A	60, 70	B-E-060-U1-A	A
21, 22, 30, 31, 32	B-E-021-U1-A	A	61	B-E-061-U1-A	A
34	B-E-034-U1-A	A	62, 64, 65	B-E-062-U1-A	A
35, 36, 44, 45, 361, 444	B-E-035-U1-A	B	66, 67	B-E-066-U1-A	A
39, 46, 51, 391, 461	B-E-039-U1-A	A	68, 76, 79, 80, 81, 681, 682, 791	B-E-068-U1-A	A
40*	B-E-040-U1-A	A	69, 84, 691	B-E-069-U1-A	A
41, 42, 52, 411, 421, 521	B-E-041-U1-A	A	71, 72, 73, 74, 711, 741	B-E-071-U1-A	A
	B-E-043-U1-A	B	75, 77, 78, 751, 771	B-E-075-U1-A	A
43*			82, 86, 861	B-E-082-U1-A	A
*43 Hunting area boundaries: N and W of Capitol Creek and Capitol Peak, W and S of the Elk Mtns. ridgeline between Capitol Peak and Snowmass Mt., and W of Pitkin-Gunnison county lines.			83, 85, 140, 851 Except Bosque del Oso SWA	B-E-083-U1-A	A
			201	B-E-201-U1-A	A
			851 Bosque del Oso SWA Only	B-E-851-U1-A	A

BEAR



Need help with hunt codes?

CPW HUNT PLANNERS | (303) 297-1192



MUZZLELOADER — OVER THE COUNTER WITH CAPS

SEASON DATES: Sept. 12-20

SEX: Either sex

ATTENTION HUNTERS: Do not apply in the draw for these hunts.

UNITS	HUNT CODE	LIST	UNITS	HUNT CODE	LIST	UNITS	HUNT CODE	LIST	UNITS	HUNT CODE	LIST	
1	B-E-001-U1-M	A	35, 36, 44, 45, 361, 444	B-E-035-U1-M	B	43*	47, 471	B	61	B-E-061-U1-M	A	
2	B-E-002-U1-M	A	39, 46, 51, 391, 461	B-E-039-U1-M	A	•43 Hunting area boundaries: S and E of Capitol Creek and Capitol Peak, E and N of the Elk Mtns. ridgeline between Capitol Peak and Snowmass Mt., and E of Pitkin-Gunnison county lines.	B-E-047-U1-M	B	62, 64, 65	B-E-062-U1-M	A	
3, 11, 211, 301	B-E-003-U1-M	A	40*	B-E-040-U1-M	A		66, 67	B-E-066-U1-M	A	68, 76, 79, 80, 81, 681, 682, 791	B-E-068-U1-M	A
4, 5, 6, 14, 16, 17, 161, 171, 214, 441	B-E-004-U1-M	A	•40 Landowner permission is advisable before applying. Most land is private.	41, 42, 52, 411, 421, 521	B-E-041-U1-M	A	48, 49, 56, 57, 481, 561	A	69, 84, 691	B-E-069-U1-M	A	
7, 8, 9, 19, 191	B-E-007-U1-M	A		43*	B-E-043-U1-M	B	50, 500, 501	B-E-050-U1-M	A	71, 72, 73, 74, 711, 741	B-E-071-U1-M	A
10	B-E-010-U1-M	A	•43 Hunting area boundaries: N and W of Capitol Creek and Capitol Peak, W and S of the Elk Mtns. ridgeline between Capitol Peak and Snowmass Mt., and W of Pitkin-Gunnison county lines.	43*	B-E-043-U1-M	B	53, 63	B-E-053-U1-M	A	75, 77, 78, 751, 771	B-E-075-U1-M	A
12, 13, 23, 24, 25, 26, 33, 131, 231	B-E-012-U1-M	A		54, 55, 551	B-E-054-U1-M	A	58, 581	B-E-058-U1-M	A	82, 86, 861	B-E-082-U1-M	A
15, 18, 27, 28, 37, 181, 371	B-E-015-U1-M	A	59, 511, 591	B-E-059-U1-M	A	59, 511, 591	B-E-059-U1-M	A	83, 85, 140, 851 Except Bosque del Oso SWA	B-E-083-U1-M	A	
20, 29, 38	B-E-020-U1-M	A	60, 70	B-E-060-U1-M	A	60, 70	B-E-060-U1-M	A	201	B-E-201-U1-M	A	
21, 22, 30, 31, 32	B-E-021-U1-M	A							851 Bosque del Oso SWA Only	B-E-851-U1-M	A	
34	B-E-034-U1-M	A										

RIFLE (PLAINS) — OVER THE COUNTER - UNLIMITED

SEASON DATES: Sept. 2-Nov. 15

SEX: Either sex

LICENSES: An unlimited number of licenses are available over the counter. Do not apply in the draw for these hunts.

UNITS	HUNT CODE	LIST
87, 88, 89, 90, 91, 92, 93, 94, 95, 96, 97, 98, 99, 100, 101, 102, 103, 104, 105, 106, 107, 109, 110, 111, 112, 113, 114, 115, 116, 117, 118, 119, 120, 121, 122, 123, 124, 125, 126, 127, 128, 129, 130, 132, 133, 134, 135, 136, 137, 138, 139, 141, 142, 143, 144, 145, 146, 147, 951	B-E-087-U6-R	C

License Agents only: B-E-087-U6-R

RIFLE (PRIVATE LAND ONLY) — OVER THE COUNTER WITH CAPS

SEX: Either sex

LICENSES: A limited number of licenses are available over the counter. Do not apply in the draw for these hunts.

LICENSES: A limited number of licenses are available over the counter. Do not apply in the draw for these hunts.

UNITS	DATES	HUNT CODE	LIST
48, 49, 56, 57, 481, 561 <i>private land only</i>	Sept. 2-Nov. 15	B-E-048-P5-R	B
58, 581 <i>private land only</i>	Sept. 2-Nov. 15	B-E-058-P5-R	B
59, 511 <i>private land only</i>	Sept. 2-Nov. 15	B-E-059-P5-R	B
83, 85, 140, 851 <i>private land only</i>	Sept. 2-30	B-E-083-P1-R	B
84* <i>private land only</i>	Sept. 2-Nov. 15	B-E-084-P5-R	B

•84 Hunting area bounded on N by Colo. 96, Siloam Road, Colo. 78, Water Barrel Road and Burnt Mill Road; on E by I-25; on S by Huerfano CR 650 (Lascara Road); on W by San Isabel NF and Colo. 165.

NEW» EXPANDED BEAR RIFLE SEASON

Rules for hunting bear during regular deer and elk seasons have changed! Here's what you need to know...

» HOW TO GET IT: You must have a deer or elk license that is valid during the regular rifle seasons. At least one game management unit on your deer or elk license must match ONE unit listed on your bear license.

» WHEN YOU CAN HUNT: You may hunt bear anytime during the dates specified in the table. There's no rifle bear hunting allowed on: Oct. 15-16, Oct. 26-30 and Nov. 9-10.

» WHERE YOU CAN HUNT: You may hunt bear in any unit(s) listed in the table for which your bear license is valid. You must use your bear license on private land only if your deer or elk license is for private land only.

FOR EXAMPLE...

» You plan to hunt with an elk license good for Unit 17 (and any other units specified on your elk license) during first rifle season (Oct. 10-14). With this bear license, you may hunt bear in units 4, 5, 6, 14, 16, 17, 161, 171, 214 and 441 (hunt code B-E-004-U5-R).

Whether or not you fill your elk tag during first rifle season, you may continue to hunt bear from Oct. 10-14, Oct. 17-25, Oct. 31-Nov. 8 and Nov. 11-15, until you fill your bear tag.

CONCURRENT RIFLE — OVER THE COUNTER WITH CAPS

SEASON DATES: Each license below may be used to hunt all of these dates — Oct. 10-14, Oct. 17-25, Oct. 31-Nov. 8 and Nov. 11-15

SEX: Either sex

SEASON RESTRICTIONS: The restrictions for using this license have changed. See explanation at left for details.

ATTENTION HUNTERS: Do not apply in the draw for these hunts.

UNITS	HUNT CODE	LIST	UNITS	HUNT CODE	LIST
1	B-E-001-U5-R	A	48, 49, 56, 57, 481, 561	B-E-048-U5-R	A
2	B-E-002-U5-R	A	50, 500, 501	B-E-050-U5-R	A
3, 11, 211, 301	B-E-003-U5-R	A	53, 63	B-E-053-U5-R	A
4, 5, 6, 14, 16, 17, 161, 171, 214, 441	B-E-004-U5-R	A	54, 55, 551	B-E-054-U5-R	A
7, 8, 9, 19, 191	B-E-007-U5-R	A	58, 59, 511, 581, 591	B-E-058-U5-R	A
10	B-E-010-U5-R	A	60, 62, 64, 65, 70	B-E-060-U5-R	A
12, 13, 23, 24, 25, 26, 33, 34, 131, 231	B-E-012-U5-R	A	61	B-E-061-U5-R	A
15, 18, 27, 28, 37, 181, 371	B-E-015-U5-R	A	66, 67	B-E-066-U5-R	A
20, 29, 38	B-E-020-U5-R	A	68, 79, 80, 81, 681, 682, 791	B-E-068-U5-R	A
21, 22, 30, 31, 32	B-E-021-U5-R	A	69, 84, 691	B-E-069-U5-R	A
35, 36, 43, 44, 45, 47, 361, 444, 471	B-E-035-U5-R	B	71, 72, 73, 74, 711, 741	B-E-071-U5-R	A
39, 46, 51, 391, 461	B-E-039-U5-R	A	75, 77, 78, 751, 771	B-E-075-U5-R	A
40*	B-E-040-U5-R	A	76	B-E-076-U5-R	A
•40 Landowner permission is advisable before applying. Most land is private.	41, 42, 52, 411, 421, 521	B-E-041-U5-R	82, 86, 861	B-E-082-U5-R	A
			83, 85, 140, 851 Except Bosque del Oso SWA	B-E-083-U5-R	A
			201	B-E-201-U5-R	A
			851 Bosque Del Oso SWA Only	B-E-851-U5-R	A

≡ | LAND CLOSURES AND USE RESTRICTIONS

AIR FORCE ACADEMY (AFA)

Hunters who are successful applicants pay an Air Force Academy access fee and receive a mandatory safety orientation. Hunting is allowed only on days, areas and by method of take authorized by the Academy. Call (719) 333-3336 for more details.

1. Dec. 1-31, unit 512 (specific days determined by AFA): Limited buck and doe deer licenses available by CPW drawing. See unit 512 in deer rifle section for hunt code.
2. Limited cow elk licenses, unit 512. Prospective hunters must apply on base from May 1-31 for a random drawing held by AFA.
3. Unit 511 hunters cannot access the unit from unit 512 (AFA) with firearms, hand-held bows or crossbows.

FORT CARSON (UNIT 591),

PIÑON CANYON

MANEUVER SITE (UNIT 142)

ATTENTION HUNTERS! Access policies for Fort Carson are being revised. Detailed requirements will be posted on the website below prior to season dates.

Limited licenses are available by CPW drawing. Archery either-sex and bull elk licenses for second and third seasons are sold over the counter. A CPW license does not guarantee or authorize access to Fort Carson or Piñon Canyon. Military training has priority, CPW cannot offer refunds after the start of the season if access is unavailable.

Seasons on Fort Carson may be limited to muzzleloader, shotgun or archery.

Access to Fort Carson and Piñon Canyon may be limited and subject to closures, call or check website.

In addition to CPW requirements, Fort Carson requires other permits and briefings for hunters.

Be advised that both Fort Carson and Piñon Canyon utilize an automated check-in procedure called I-Sportsman. Check the website below for more information.

Hunting regulations specific to this area are in Fort Carson Regulation 200-6. Hunting information, firearms registration form and updates are at <http://fortcarson.isportsman.net>.

Harvest information for deer is available for Piñon Canyon on the website.

- » Fort Carson information: (719) 526-8006
- » Piñon Canyon information: (719) 503-6529

GREEN RANCH, GOLDEN

GATE CANYON (UNIT 38)

Limited hunting at Green Ranch is by permit and fee via a State Parks drawing in August. Hunters must

≡ | STATEWIDE RESTRICTIONS

1. Hunting is prohibited within 50 feet of centerline of federal, state or county roads or highways. Land between divided highways closed to hunting.
2. **HUNTERS:** Be aware that specific restrictions apply on State Wildlife Areas and State Trust Lands leased by CPW. Before hunting on any of these properties, please consult the CPW *State Recreational Lands* brochure, available at CPW offices, license agents or online.
3. Hunting is prohibited in Gore Creek drainage south of I-70 from Lion's Head ski lift at Vail to I-70 and U.S. 24. Hunting is prohibited north of I-70 and within a half-mile of I-70 between Vail and I-70 and U.S. 24.
4. Certain counties and national wildlife refuges may have individual restrictions. Consult specific counties and refuges websites for more.
5. National parks and monuments managed by the National Park Service are closed to hunting. Check park websites for more information.
6. Research your hunting area before your hunting season. CPW cannot offer refunds after the start of the season if hunting access is unavailable.

STATE TRUST LANDS (STL)

CPW participates in the State Trust Lands public access program, but not all State Trust Lands designated on maps are in the CPW program. Only STL properties in CPW's *State Recreational Lands* brochure may be open for wildlife recreation.

NEW! FOREST SERVICE CLOSURES

Projects on National Forest lands can impact access any time of the year. Closures of areas can change quickly and your hunting destination or access route may be affected.

Learn about closures and plan alternative routes and areas to hunt. Go to www.fs.usda.gov/goto/r2/huntnfs-co.

Roads and trails were damaged by the 2013 flood in GMUs 7, 8, 19, 20 and portions of 29, 38 and 191. Motorized and foot access may still be limited. Also project work could impact these and additional GMUs on the Arapaho and Roosevelt national forests.

For more information, go to www.fs.usda.gov/goto/arp/hunting.



LATE-SEASON BIG-GAME COUNTS

CPW conducts big-game counts with planes and helicopters in late seasons. The counts must occur at this time and may disperse animals.

have a limited license for unit 38 or an unlimited rifle bull elk license or unlimited archery license. Go to cpw.state.co.us/bg/GreenRanch or write: Golden Gate Canyon State Park, attn: Green Ranch, 92 Crawford Gulch Rd., Golden, CO 80403, (303) 582-3707.

JAMES M. JOHN SWA (UNIT 140)

Access only allowed during regular rifle seasons to hunters with permits, issued by drawing. Maximum 10 hunters per season; maximum of two per group.

Apply at CPW, 600 Reservoir Rd., Pueblo, CO 81005. Phone: (719) 561-5300. Application deadline: July 1. Successful applicants notified by mail. Permits issued for each season.

JUMPING COW SWA (UNIT 105)

Access by permit only for antlerless deer and doe pronghorn hunting. Access begins Monday after opening weekend.

Hunters are selected by a random

drawing. Applications are due the third Monday in August. For information or a draw application, call (303) 291-7227.

LONE MESA STATE PARK

(UNIT 711)

Limited public hunting at Lone Mesa State Park is by permit and fee via State Parks drawing in July. Hunters must have a limited license for unit 711, an unlimited rifle bull elk license or unlimited archery license.

Contact Lone Mesa State Park, Attn: Hunting Packet Request, Box 1047, Dolores, CO 81323. Phone: (970) 882-2213. Fax: (970) 882-4640; or email: lone.mesa.park@state.co.us.

MOUNT EVANS HIGHWAY

Hunting prohibited on Mt. Evans Summit Lake Cirque and within a half-mile of either side of the centerline of Mt. Evans Hwy. (Colo. 5) while the road is open to vehicle traffic from the intersection with

Colo. 103 to the summit.

When Mt. Evans Hwy. is closed to vehicles at the intersection with Colo. 103, the hunting closure is lifted and hunting is permitted within half-mile of highway, with the exception of white-tailed ptarmigan hunting.

RED MOUNTAIN OPEN SPACE (UNIT 9)

Limited bull elk, cow elk and buck deer hunting in portions of the second, third and fourth rifle seasons is by special access permit via a Larimer County Department of Natural Resources drawing in February.

Applicants must submit an online application. Successful applicants will have to attend a mandatory orientation meeting. Hunters must have a valid CPW license for the unit and season as well; these are available in the CPW drawing process.

Information is at: larimer.org/parks/red_mountain_hunting.htm.

RIDGWAY STATE PARK

(UNIT 62)

Deer hunting allowed for hunters with mobility impairment in second and third rifle deer seasons. Two hunters are selected by drawing for each season. Contact the park, 28555 Hwy. 550, Ridgway, CO 81432.

Phone: (970) 626-5822; or email: ridgway.park@state.co.us.

SAN LUIS VALLEY

DAMAGE ELK HUNT

A private-land-only elk damage hunt may be offered in units 82, 682 and 791. Contact the CPW office in Monte Vista, (719) 587-6900, for details. These licenses are List B.

UNITS 682 AND 791:

- » **BULL SEASONS:** May 15-July 31 and Aug. 15-Dec. 31
- » **COW SEASON:** Aug. 15-Dec. 31

UNIT 82:

- » **EITHER-SEX SEASON:** Sept. 1-Nov. 30

SHARPTAIL RIDGE SWA

(UNIT 51)

Deer and elk hunting only by permit. Permits valid 2-3 days, starting after Labor Day weekend. A limited deer or elk license for unit 51 is required to apply.

Applications are available from CPW's Northeast Regional Office in Denver, 6060 Broadway, (303) 291-7227. Maximum of two applicants per group. Application deadline is the first Monday in August. Successful applicants are notified by mail. Date, time, location of drawing is on application.

≡ | GAME MANAGEMENT UNIT DESCRIPTIONS

These units are for hunting big-game species, except bighorn sheep, mountain goat and mountain lion. Unit boundaries are subject to change. These descriptions are exact boundaries of the units. The boundaries depicted on the maps in this brochure are approximate.

1 - (MOFFAT CO.) bounded on N, E and S by the Green River; and on W by UT.

2 - (MOFFAT CO.) bounded on N by WY; on E by Little Snake River; on S by Yampa River; on W by Green River, CRs 34 & 10, Colo. 318 and CR 10N (Irish Canyon Road).

3 - (MOFFAT CO.) bounded on N by WY, on E by Colo. 13/789, CRs 108, 3, 158, 5 and 17; on S by Yampa River, U.S. 40 and Colo. 318; on W by Little Snake River.

4 - (MOFFAT & ROUTT COS.) bounded on N by WY; on E by Moffat CR 1, Routt CR 82, USFS 150 and Elkhead Creek; on S by U.S. 40; on W by Colo. 13/789.

5 - (MOFFAT & ROUTT COS.) bounded on N by WY; on E by Continental Divide; on S by Little Snake-Elk River divide and USFS 42; on W by USFS 150, Routt CR 82 and Moffat CR 1.

6 - (JACKSON CO.) bounded on N by WY; on E by Jackson-Larimer Co. line; on S by Colo. 14; on W by Colo. 125 from Colo. 14 to WY.

7 - (LARIMER CO.) bounded on N by WY; on E by CR 103 (Laramie River Road); on S by Colo. 14; on W by Larimer-Jackson county line.

8 - (LARIMER CO.) bounded on N by WY; on E by CRs 59, 80C (Cherokee Park Road), 179 (Prairie Divide Road), 74E (Red Feather Lakes Road), 68C (Boy Scout Ranch Road), and 69 (Manhattan Road); on S by Colo. 14; on W by CR 103 (Laramie River Road).

9 - (LARIMER & WELD COS.) bounded on N by WY; on E by I-25; on S by Colo. 14; and on W by U.S. 287.

10 - (MOFFAT & RIO BLANCO COS.) bounded on N by Green and Yampa rivers; on E by Twelvemile Gulch Road, U.S. 40 to mile marker 38.3 to Elk Springs Ridge to Drill Hole, Winter Valley Gulch, Coal Creek and Wolf Creek; on S by White River; on W by UT.

11 - (MOFFAT & RIO BLANCO COS.) bounded on N by Colo. 318 and U.S. 40; on E by Deception Creek-Strawberry Creek Road; on S by White River; on W by Wolf Creek, Coal Creek, Winter Valley Gulch to Drill Hole to Elk Springs Ridge to mile marker 38.3 on U.S. 40, Twelvemile Gulch Road, Yampa River and Little Snake River.

12 - (MOFFAT, ROUTT, RIO BLANCO & GARFIELD COS.) bounded on N by Colo. 317, Routt CRs 29 and 55, Rio Blanco CRs 10 & 8; on E by Williams Fork-Yampa River divide; on S by Williams Fork-White River divide, USFS Road 250, Rio Blanco CRs 48, 15 & 30; on W by Colo. 13/789.

13 - (MOFFAT & ROUTT COS.) bounded on N by U.S. 40; on E by Routt CR 179, Trout Creek, Fish Creek; on S by Routt CR 29 and Colo. 317; on W by Colo. 13/789.

14 - (ROUTT & GRAND COS.) bounded on N by Little Snake-Elk River divide; on E by the Continental Divide; on S by U.S. 40; on W by U.S. 40 and Routt CR 129.

15 - (ROUTT, GRAND & EAGLE COS.) bounded on N by U.S. 40; on E by Muddy Creek-Yampa River divide (Gore Range Divide) and Canyon Creek; on S by Colorado River; on W by Colo. 131.

16 - (JACKSON CO.) bounded on N by Lone Pine Creek, CRs 16 & 12W; on E by Colo. 14; on W by Continental Divide.

ABBREVIATIONS:

U.S. — U.S. highway

COLO. — Colorado highway

CO. — County / **COS.** — Counties

CR — County road

RES. — Reservoir

N/NW/NE — North, northwest, northeast

S/SW/SE — South, southwest, southeast

E — East

W — West

CPW — Colorado Parks and Wildlife

NF — National Forest

USFS / FS — U.S. Forest Service

BLM — Bureau of Land Management

RMNP — Rocky Mountain National Park

KS — Kansas

NE — Nebraska

NM — New Mexico

OK — Oklahoma

UT — Utah

WY — Wyoming

17 - (JACKSON CO.) bounded on N and E by Colo. 125; on S by Continental Divide (Jackson-Grand county line); on W and N by Colo. 14.

18 - (GRAND CO.) bounded on N and E by Continental Divide; on S by Arapaho Creek, Lake Granby and Colorado River; on W by the main fork of Troublesome Creek and Poison Creek.

19 - (LARIMER CO.) bounded on N by Colo. 14 (Poudre Canyon Road); on E by I-25; on S by Harmony Road, CRs 19, 38E, 27 & 44H (Buckhorn Road), Elk Creek-Pennock Creek divide and RMNP boundary; on W by Larimer-Jackson county line.

20 - (LARIMER & BOULDER COS.) bounded on N by Larimer CRs 44H (Buckhorn Road), 27, 38E, 19, and Harmony Road; on E by I-25; on S by Colo. 52, U.S. 287, Boulder CR 34 (Niwoot/Neva roads), U.S. 36, Boulder CRs 94, 81, 106, and 95 (Lefthand Canyon Drive), 102 (Brainard Lake Road), and ridge line from Brainard Lake W to Pawnee Peak; on W by Continental Divide, RMNP boundary, and Pennock Creek-Elk Creek divide.

21 - (RIO BLANCO & GARFIELD COS.) bounded on N by the White River; on E by Monument Gulch, Colo. 64, Monument Gulch Road, Rio Blanco CRs 103 and 26; on S by Douglas Creek-Roan Creek divide, the Douglas Creek-Salt Creeks divide, the Evacuation Creek-Salt Creeks divide and the Bitter Creek-West Salt Creek divide; and on W by UT.

22 - (RIO BLANCO & GARFIELD COS.) bounded on N by White River; on E by Colo. 13/789; on S by White River-Colorado River divide; on W by Rio Blanco CRs 26, 103, Monument Gulch Road, Colo. 64 and Monument Gulch.

23 - (RIO BLANCO & GARFIELD COS.) bounded on N by Rio Blanco CRs 30, 15 & 48, USFS Road 250; on E by USFS Road 250, Rio Blanco CRs 8 and 17 and USFS Primary Forest Road 245 (Buford-Newcastle Road); on S by White River-Colorado River divide; on W by Colo. 13/789.

24 - (RIO BLANCO & GARFIELD COS.) bounded on N by Williams Fork River-White River divide; on E by White River-Yampa River divide and White

River-Colorado River divide; on S by South Fork of White River-Colorado River divide; on W by USFS Primary Forest Road 245 and Rio Blanco CRs 17 (Buford-Newcastle Road), 8 and USFS 250.

25 - (GARFIELD & EAGLE COS.) bounded on N by the Middle Fork of Derby Creek and Derby Creek; on E by Colorado River; on S by Deep Creek; and on W by the Colorado River-White River divide.

26 - (GARFIELD, EAGLE & ROUTT COS.) bounded on N by the Bear River; on E by Colo. 131; on S by the Colorado River; and on W by Derby Creek, the Middle Fork of Derby Creek and USFS Trail 1802.

27 - (GRAND & ROUTT COS.) bounded on N and E by U.S. 40; on S by Colo. 9 and Colorado River; on W by Canyon Creek and Muddy Creek-Yampa River divide (Gore Range Divide).

28 - (GRAND CO.) bounded on N by Colorado River, Lake Granby and Arapaho Creek; on E by Continental Divide; on S by Continental Divide and Williams Fork-Straight Creek divide; on W by Williams Fork-Blue River divide and Barger Gulch.

29 - (BOULDER, JEFFERSON & GILPIN COS.) bounded on N by the ridge line from Pawnee Peak to Brainard Lake, Boulder CRs 102 (Brainard Lake Road), 94, 81, 106, and 95 (Lefthand Canyon Drive), U.S. 36, Boulder CR 34 (Neva/Niwot roads), and Colo. 52 (Mineral Road); on E by I-25; on S by Colo. 128, 93, 72, 119, and USFS Road 149 (Rollins Pass Road); on W by Continental Divide.

30 - (GARFIELD & MESA COS.) bounded on N by West Salt Creek-Bitter Creek divide, Evacuation Creek-Salt Creeks divide and Douglas Creek-Salt Creeks divide; on E by East Salt Creek-Roan Creek divide, Big Salt Wash- and Little Salt Wash-Roan Creek divides, and Bookcliffs; on S by Colorado River; on W by UT.

31 - (MESA, GARFIELD & RIO BLANCO COS.) bounded on N by Colorado-White River divide; on E by Roan Creek-Parachute Creek divide and Kelly Gulch; on S by Colorado River; and on W by Bookcliffs, Little Salt Wash-Roan Creek divide, Big Salt Wash-Roan Creek divide and East Salt Creek-Roan Creek divide.

32 - (GARFIELD CO.) bounded on N by Parachute Creek-Piceance Creek divide; on E by Colo. 13/789; on S by Colorado River; on W by Kelly Gulch and Roan Creek-Parachute Creek divide.

33 - (GARFIELD & RIO BLANCO COS.) bounded on N by White River-Colorado River divide; on E by Canyon Creek; on S by Colorado River; on W by Colo. 13/789.

34 - (GARFIELD & EAGLE COS.) bounded on N by Deep Creek; on E and S by Colorado River; on W by Canyon Creek.

35 - (EAGLE CO.) bounded on N by Colorado River; on E by Colo. 131; on S by Eagle River; on W by Colorado River.

36 - (EAGLE CO.) bounded on N by Elk Creek to Piney Ridge, to Eagle's Nest Wilderness boundary and Gore Range divide (Elliot Ridge); on E by Gore Range divide; on S from Gore Range divide to Vail Pass summit on I-70, following I-70 to Dowd Junction, then to Wolcott by the Eagle River; on W by Colo. 131 and the Colorado River from State Bridge to Elk Creek.

37 - (SUMMIT & GRAND COS.) bounded on N by Colorado River; on E by Barger Gulch,

Williams Fork River-Blue River divide, Williams Fork River-Straight Creek divide and the Continental Divide; on S by Continental Divide; on W by Eagle River-Tenmile Creek divide, I-70, Blue River, Cataract Creek and Gore Range Divide.

38 - (GILPIN, BOULDER, CLEAR CREEK & JEFFERSON COS.) bounded on N by USFS Road 149 (Rollins Pass Road), Colo. 119, 72, 93 and 128; on E by I-25; on S by I-70 and U.S. 40; on W by Continental Divide.

39 - (JEFFERSON, CLEAR CREEK & PARK COS.) bounded on N by U.S. 40 and I-70; on E by Colo. 74 and Jefferson CR 73; on S by U.S. 285, North Turkey Creek-Elk Creek divide and Pike-Arapaho NF boundary; on W by Continental Divide. (See unit 391.)

40 - (MESA CO.) bounded on N by Colorado River; on E by U.S. 50; on S by Colo. 141 and Dolores River; on W by UT.

41 - (MESA & DELTA COS.) bounded on N by Colorado River and Colo. 65; on E by Colo. 65, Lands End Road, Flowing Park Road and Mesa-Delta county line; on W by U.S. 50.

42 - (MESA & GARFIELD COS.) bounded on N by the Colorado River; on E by South Canyon Creek, the divide between Roaring Fork-Crystal River and Baldy Creek-Divide Creek drainages and common point of Mesa-Pitkin-Gunnison county lines; on S by Divide Creek-Muddy Creek divide, Divide Creek-Plateau Creek divide and Plateau Creek-Colo-rado River divide; and on W by Colorado River.

43 - (GARFIELD, PITKIN, EAGLE & GUNNISON COS.) bounded on N by Colorado River; on E by Roaring Fork River and Castle Creek; on S by divide between Roaring Fork-Crystal River drainages and East River-Muddy Creek drainages and McClure Pass; on W by Muddy Creek-Crystal River divide, divide between Roaring Fork-Crystal River drainages and Divide Creek-Baldy Creek drainages and South Canyon Creek.

44 - (EAGLE CO.) bounded on N by Colorado River and Eagle River; on E by East Lake Creek; on S by Fryingpan River-Eagle River divide; on W by USFS Road 514 (Red Table Mountain Road), CR 10A (Cottonwood Pass Road) and Cottonwood Creek.

45 - (EAGLE & PITKIN COS.) bounded on N by the Eagle River from East Lake Creek to Dowd Junction, I-70 from Dowd Junction to the Eagle River-Tenmile Creek divide; on E by Eagle River-Tenmile Creek divide; on S by Continental Divide; on W by divide between the Chance Creek-North Fork Fryingpan-Cunningham Creek drainages and the Cross Creek-Homestake Creek drainages, and East Lake Creek.

46 - (CLEAR CREEK, PARK & JEFFERSON COS.) bounded on N by Pike-Arapaho NF boundary and North Turkey Creek-Elk Creek divide; on E and S by U.S. 285; on W by North Fork of South Platte River and the Continental Divide.

47 - (EAGLE & PITKIN COS.) bounded on N by Fryingpan River and Ivanhoe Creek; on E by the Continental Divide; on S by Colo. 82; on W by Roaring Fork River.

48 - (LAKE & CHAFFEE COS.) bounded on N by Continental Divide; on E by Tennessee Creek and Arkansas River; on S by Clear Creek and South Fork of Clear Creek; on W by Continental Divide.

49 - (LAKE, PARK & CHAFFEE COS.) bounded on N by Continental Divide; on E by Colo. 9 and U.S. 285; on S by U.S. 24; on W by Arkansas River and Tennessee Creek.

50 - (PARK CO.) bounded on N by U.S. 285; on E by CR 77; on S by U.S. 24; on W by U.S. 285.

51 - (DOUGLAS CO.) bounded on N by Colo. 470; on E by I-25; on S by Douglas-Teller county line; on W by South Platte River.

52 - (DELTA CO.) bounded on N by Delta-Mesa county line; on E by Grand Mesa-Gunnison NF boundary, Overland Ditch, West Res. No. 1, and Jay Creek; on S by North Fork of Gunnison River and Colo. 92; on W by Colo. 65.

53 - (DELTA & GUNNISON COS.) bounded on N by North Fork of Gunnison River, Gunnison CR 12 (Kebler Pass Road), Kebler Pass and Ohio Pass; on E and S by Gunnison River-North Fork of Gunnison River divide and Curecanti Pass, Smith Fork-Curecanti Creek divide, Smith Fork-Dyer Creek divide, and Delta-Montrose county line; on W by Colo. 92.

54 - (GUNNISON CO.) bounded on N by Gunnison River-North Fork of Gunnison River divide and CR 12 (Kebler Pass Road); on E by Colo. 135; on S by U.S. 50, Blue Mesa Res. and Gunnison River; on W by Curecanti Creek.

55 - (GUNNISON CO.) bounded on N by Gunnison-Pitkin county line; on E by Continental Divide; on S by Taylor River-Tomichi Creek divide and Cumberland Pass, USFS Road 765 (N Quartz Creek Road), Quartz Creek Road, and U.S. 50; on W by Colo. 135, CR 12 (Kebler Pass Road), Kebler Pass and Ruby Range Summit.

56 - (CHAFFEE CO.) bounded on N by Chalk Creek and Tincup Pass Road; on E by Arkansas River and Colo. 291; on S by U.S. 50; on W by Continental Divide.

57 - (CHAFFEE, PARK & FREMONT COS.) bounded on N by U.S. 24; on E by Kaufman Ridge and Badger Creek; on S by U.S. 50 and Colo. 291; on W by Arkansas River.

58 - (FREMONT & PARK COS.) bounded on N by U.S. 24; on E by Park CR 59 and Colo. 9; on S by U.S. 50; on W by Kaufman Ridge and Badger Creek.

59 - (PUEBLO, FREMONT, EL PASO & TELLER COS.) bounded on N by U.S. 24; on E by I-25; on S by U.S. 50; on W by Colo. 67 and Phantom Canyon Road, except portions of Pueblo, Fremont and El Paso counties within Fort Carson Military Reservation. (See unit 591.)

60 - (MESA & MONTROSE COS.) bounded on N and E by Dolores River; on S by Colo. 90; on W by UT.

61 - (MESA, MONTROSE, OURAY & SAN MIGUEL COS.) bounded on N by Colo. 141; on E by USFS roads 402 (Divide Road) and Dave Wood Road; on S by Colo. 62; on W by San Miguel River and Dolores River.

62 - (DELTA, MESA, MONTROSE & OURAY COS.) bounded on N by Colo. 141; on E by Colo. 50 and 550; on S by Colo. 62; on W by Dave Wood Road and USFS Road 402 (Divide Road).

63 - (DELTA, GUNNISON & MONTROSE COS.) bounded on N by Colo. 92; on E by Colo. 92, Delta-Montrose county line, Smith Fork-Dyer Creek divide, Smith Fork-Curecanti Creek divide, Curecanti Pass and Curecanti Creek; on S and W by Gunnison River.

64 - (DELTA & MONTROSE COS.) bounded on N and E by Colo. 92 to the Gunnison River, south to Morrow Point Res.; on E by Big Blue Creek; on S and W by U.S. 50.

65 - (GUNNISON, HINSDALE, MONTROSE & OURAY COS.) bounded on N by U.S. 50; on E by Big Blue Creek-Cimarron Creek divide; on S by Ouray-San Juan county line; on W by Ouray-San Miguel county line, Colo. 62 and Colo. 550.

66 - (GUNNISON, HINSDALE & SAGUACHE COS.) bounded on N by Morrow Point Res., Gunnison

River and Blue Mesa Res.; on E by Colo. 149, Cebolla Creek, Spring Creek, Cathedral Creek and Groundhog Park, and Spring Creek-Cochetopa Creek divide; on S by Continental Divide; on W by Hinsdale-San Juan county line, Hinsdale-Ouray county line, Cimarron River-Henson Creek divide, and Big Blue Creek-Little Cimarron River divide, U.S. 50 and Big Blue Creek.

67 - (GUNNISON, HINSDALE & SAGUACHE COS.) bounded on N by U.S. 50; on E by Colo. 114 and North Pass; on E and S by Continental Divide; on W by Cochetopa Creek-Spring Creek divide and Groundhog Park, Cathedral Creek, Spring Creek, Cebolla Creek and Colo. 149.

68 - (SAGUACHE CO.) bounded on N by Colo. 114; on E by U.S. 285; on S by CRs G and 41G, USFS Roads 675 & 676, USFS Trails 796 & 787 and Saguache-Mineral county line; on W by Continental Divide.

69 - (CUSTER & FREMONT COS.) bounded on N by U.S. 50; on E by Colo. 67; on S by Colo. 96; on W by Colo. 69, Grape Creek and Arkansas River.

70 - (DOLORES, MONTROSE & SAN MIGUEL COS.) bounded on N by Colo. 90, Dolores River, San Miguel River, and Colo. 62; on E by Ouray-San Miguel county line and San Miguel-San Juan county line; on S by San Miguel-Dolores county line, Disappointment Creek, Dolores River and Summit Canyon Creek; on W by UT.

71 - (DOLORES & MONTEZUMA COS.) bounded on N by Disappointment Creek and Dolores-San Miguel county line; on E by Dolores-San Juan county line, Montezuma-La Plata county line and Bear Creek; on S by Colo. 145; on W by USFS Road 526 (Dolores-Norwood Road).

72 - (DOLORES & MONTEZUMA COS.) bounded on N and E by U.S. 491; on S by NM; on W by UT.

73 - (MONTEZUMA CO.) bounded on N by Colo. 184 & 145 and Bear Creek; on E by Montezuma-La Plata county line; on S by NM; on W by U.S. 491.

74 - (LA PLATA & SAN JUAN COS.) bounded on N by Ouray-San Juan county line; on E by San Juan-Hinsdale county line and Animas River; on S by U.S. 160; on W by Montezuma-La Plata county line, Dolores-San Juan county line, San Miguel-San Juan county line & Ouray-San Juan county line.

75 - (LA PLATA & SAN JUAN COS.) bounded on N and E by Hinsdale-San Juan county line, Continental Divide, Los Pinos River-Florida River divide, La Plata CR 240 (Pine River-Florida River Road), Bayfield-Vallecito Road and Los Pinos River; on S by NM; on W by Animas River.

76 - (HINSDALE, MINERAL, RIO GRANDE, SAGUACHE & SAN JUAN COS.) bounded on N by Continental Divide, Saguache-Mineral county line, and USFS Trail 787; on E by La Garita Stock Driveway (all-terrain-vehicle trail), USFS roads 600-3A & 600, Colo. 149 and U.S. 160; on S and W by Continental Divide.

77 - (ARCHULETA, HINSDALE, LA PLATA & MINERAL COS.) bounded on N by Continental Divide and Piedra River-San Juan River divide; on E by Piedra River-San Juan River divide, Four Mile Creek and San Juan River; on S by U.S. 160; on W by Los Pinos River-Piedra River divide.

78 - (ARCHULETA, CONEJOS, MINERAL & RIO GRANDE COS.) bounded on N and E by Continental Divide; on S by NM; on W by San Juan River, Four Mile Creek and Piedra River-San Juan River divide.

79 - (MINERAL, RIO GRANDE & SAGUACHE COS.) bounded on N by USFS trails 787 and 796, USFS roads 676 and 675, Saguache CRs 41G and G; on

E by U.S. 285; on S by U.S. 160; on W by Colo. 149, USFS roads 600 and 600-3A and La Garita Stock Driveway (ATV trail).

80 - (ALAMOSA, CONEJOS, MINERAL & RIO GRANDE COS.) bounded on N by U.S. 160; on E by the Rio Grande; on S by La Jara Creek, the Alamosa River, USFS Roads 250 and 380 and Elwood Pass; and on W by the Continental Divide.

81 - (ALAMOSA, ARCHULETA, CONEJOS & RIO GRANDE COS.) bounded on N by USFS Roads 380 and 250, the Alamosa River, and La Jara Creek; on E by the Rio Grande; on S by NM; and on W by the Continental Divide.

82 - (ALAMOSA & SAGUACHE COS.) bounded on N by Poncha Pass; on N and E by Rio Grande-Arkansas River divide; on S by Alamosa-Costilla county line and U.S. 160; on W by Colo. 17 and U.S. 285.

83 - (ALAMOSA, COSTILLA & HUERFANO COS.) bounded on N by U.S. 160 and Alamosa-Costilla county line; on E by Costilla-Huerfano county line and Sangre de Cristo-Culebra Range; on S by NM; on W by Rio Grande River.

84 - (CUSTER, FREMONT, HUERFANO & PUEBLO COS.) bounded on N by U.S. 50; on E by I-25 and Colo. 1; on S by Colo. 69; on W by Colo. 96 & 67.

85 - (HUERFANO & LAS ANIMAS COS.) bounded on N by Colo. 69; on E by I-25; on S by Colo. 12 and North and West forks of Purgatoire River; on W by Sangre de Cristo Divide, Huerfano CRs 570, 572 (Pass Creek Road) and 555 (Muddy Creek Road).

86 - (FREMONT, CUSTER & CHAFFEE COS.) bounded on N by U.S. 50; on E by Colo. 69; on S by Huerfano-Custer county line; on W by Sangre De Cristo Divide and U.S. 285.

87 - (LARIMER & WELD COS.) bounded on N by WY; on E by Weld CRs 390 (Keota-Grover Road) and 105 between Keota and Colo. 14; on S by Colo. 14; on W by I-25.

88 - (WELD CO.) bounded on N by WY and NE; on E by Colo. 71; on S by Colo. 14; on W by CRs 390 (Keota-Grover Road) and 105 (between Keota and Colo. 14).

89 - (WELD & LOGAN COS.) bounded on N by NE; on E by Colo. 113 and U.S. 138; on S by Colo. 14; on W by Colo. 71.

90 - (LOGAN & SEDGWICK COS.) bounded on N by NE; on E and S by U.S. 138; on W by Colo. 113.

91 - (LOGAN CO.) bounded on N by U.S. 138; on E by Red Lion Road (CR 93); on S by I-76 and U.S. 6; on W by U.S. 138.

92 - (LOGAN & SEDGWICK COS.) bounded on N by U.S. 138 and NE; on E and S by I-76; on W by Red Lion Road (Logan CR 93).

93 - (LOGAN, SEDGWICK & PHILLIPS COS.) bounded on N by I-76; on N and E by NE; on S by U.S. 6; on W by I-76.

94 - (LARIMER, ADAMS & WELD COS.) bounded on N by Colo. 14; on E by U.S. 85 and U.S. 34, Weld CR 49 (Hudson-Keenesburg Cutoff), and I-76; on S by Colo. 7; on W by I-25.

95 - (WELD, LOGAN, MORGAN & WASHINGTON COS.) bounded on N by Colo. 14; on E and S by U.S. 6, Logan CRs 6 and 17.7, Washington CR 58, Morgan CR W.7, 2nd Street in Snyder, Colo. 71, Morgan CRs W.5, 28, W, 13.5 and W.5, and Colo. 144; and on W by Morgan CRs 2, KK/Weld CR 74 (County Line Rd.), and Weld CR 105.

96 - (LOGAN, WASHINGTON & MORGAN COS.) bounded on N by Colo. 144, Morgan CRs W.5, 13.5, W, 28 and W.5, Colo. 71, Morgan CR W.7 (becomes Washington CR 58 at county line), Washington CR

58 (becomes Logan CR 17.7 at county line), Logan CRs 17.7, 6 and U.S. 6; on E and S by U.S. 6 and I-76; on W by Colo. 144.

97 - (LOGAN, WASHINGTON & MORGAN COS.) bounded on N and E by Colo. 61; on S by U.S. 34; and on W by I-76.

98 - (LOGAN, PHILLIPS, YUMA & WASHINGTON COS.) bounded on N by Colo. 6; on E by NE; on S by U.S. 34; on W by Colo. 61.

99 - (WELD, MORGAN & ADAMS COS.) bounded on N by I-76; on E by Colo. 71; on S by U.S. 36; on W by Colo. 79 and 144th Ave.; on S and W by Adams CR 25N, 152nd Ave. and I-76; on W by I-76.

100 - (WASHINGTON & MORGAN COS.) bounded on N by U.S. 34; on E by Colo. 61; on S by U.S. 36; on W by Colo. 71.

101 - (WASHINGTON & YUMA COS.) bounded on N by U.S. 34; on E by U.S. 385, Yuma CR 26, Colo. 59, Yuma CRs 16, C, 9 (becomes Washington CR 9 at county line), Washington CRs 9, YY and 7; on S by U.S. 36; on W by Colo. 61.

102 - (WASHINGTON & YUMA COS.) bounded on N by U.S. 34; on E by NE and KS; on S by U.S. 36; on W by Washington CRs 7, YY, and 9 (becomes Yuma CR 9 at county line), Yuma CRs 9, C and 16, Colo. 59, Yuma CR 26 and U.S. 385.

103 - (YUMA CO.) bounded on N by U.S. 36; on E by KS; on S by Kit Carson-Yuma county line; on W by U.S. 385.

104 - (DENVER, ADAMS, ARAPAHOE, DOUGLAS & ELBERT COS.) bounded on N by Colo. 7, I-76, 152nd Ave., Adams CR 25N & 144th Ave.; on E by Colo. 79, Colo. 36 (Arapahoe CR 137), Kiowa-Bennett Mile Road, Elbert CRs 53, 166, 45-49, Colo. 86 and Elbert CR 25-41; on S by Elbert-Douglas-El Paso county lines; on W by I-25.

105 - (ADAMS, ARAPAHOE & ELBERT COS.) bounded on N by U.S. 36; on E by I-70; on S by U.S. 24 and Elbert-El Paso county line; and on W by Arapahoe CR 137 (Kiowa-Bennett Mile Road), Elbert CRs 53, 166, 45-49, Colo. 86 and Elbert CR 25-41.

106 - (ARAPAHOE, ELBERT, WASHINGTON & LINCOLN COS.) bounded on N by U.S. 36; on E by Colo. 71; on S and W by I-70.

107 - (WASHINGTON, LINCOLN & KIT CARSON COS.) bounded on N by U.S. 36; on E by Colo. 59; on S by I-70; on W by Colo. 71.

109 - (WASHINGTON, YUMA & KIT CARSON COS.) bounded on N by U.S. 36; on E by U.S. 385, Yuma-Kit Carson county line and KS; on S by I-70; on W by Colo. 59.

110 - (EL PASO CO.) bounded on N by Douglas-Elbert-El Paso county lines; on E by U.S. 24 and CR 523 (Calhan Hwy.); on S by Colo. 94; on W by I-25.

111 - (EL PASO, LINCOLN & ELBERT COS.) bounded on N by U.S. 24; on E by Colo. 71; on S by Colo. 94; and on W by U.S. 24 and El Paso CR 523 (Calhan Hwy).

112 - (LINCOLN CO.) bounded on N by U.S. 40; on E by Co. Primary 109; on S by Colo. 94; on W by Colo. 71.

113 - (LINCOLN & CHEYENNE COS.) bounded on N by U.S. 40; on E by Cheyenne CR 8; on S by Colo. 94; on W by Co. Primary 109.

114 - (LINCOLN, KIT CARSON & CHEYENNE COS.) bounded on N by I-70; on E by Flagler-Wildhorse Road (CRs 5, G, 6, A [Kit Carson county line], GG [Cheyenne county line] and 9); on S and W by U.S. 40.

115 - (KIT CARSON & CHEYENNE COS.) bounded on

N by I-70; on E by Colo. 59; on S by U.S. 40; and W by the Flagler-Wildhorse Road.

116 - (KIT CARSON & CHEYENNE COS.) bounded on N by I-70; on E by U.S. 385; on S by U.S. 40; on W by Colo. 59.

117 - (KIT CARSON & CHEYENNE COS.) bounded on N by I-70; on E by KS; on S by U.S. 40; on W by U.S. 385.

118 - (EL PASO CO.) bounded on N by Colo. 94; on E by Yoder Road, Shear Road and Boone Road; on S by Hanover Road, Finch Road and Myers Road; on W by I-25.

119 - (EL PASO & LINCOLN COS.) bounded on N by Colo. 94; on E by Colo. 71; on S by Crowley-Lincoln and El Paso-Pueblo county lines; on W by Yoder Road, Shear Road and Boone Road.

120 - (LINCOLN, CROWLEY & KIOWA COS.) bounded on N by Colo. 94, on E by Co. Primary Roads 109, 1, 2, and Secondary Road 35; on S by Colo. 96; and on W by Colo. 71.

121 - (CHEYENNE, LINCOLN & KIOWA COS.) bounded on N by Colo. 94 and U.S. 40; on E by U.S. 287; on S by Colo. 96; and on W by Co. Primary Roads 109, 1, 2, and Secondary Road 35.

122 - (CHEYENNE & KIOWA COS.) bounded on N by U.S. 40; on E by KS; on S by Colo. 96; on W by U.S. 287.

123 - (EL PASO & PUEBLO COS.) bounded on N by Hanover Road, Finch Road and Myers Road; on E by Yoder Road, Shear Road and Boone Road; on S by Arkansas River; on W by I-25.

124 - (CROWLEY & PUEBLO COS.) bounded on N by Lincoln-Crowley and El Paso-Pueblo county lines; on E by Colo. 71; on S by Arkansas River; on W by Yoder-Boone Road.

125 - (CROWLEY, KIOWA, BENT & OTERO COS.) bounded on N by Colo. 96; on E by Kiowa CR 19 and Bent CR 14 to Bent CR HH, S on Bent CR 15 to Arkansas River; on S by Arkansas River; on W by Colo. 71.

126 - (KIOWA, BENT & PROWERS COS.) bounded on N by Colo. 96; on E by U.S. 287; on S by Arkansas River; on W by Kiowa CR 19 and Bent CR 14 to Bent CR HH; S on Bent CR 15 to Arkansas River.

127 - (KIOWA & PROWERS COS.) bounded on N by Colo. 96; on E by KS; on S by Arkansas River; on W by U.S. 287.

128 - (PUEBLO, HUERFANO, LAS ANIMAS & OTERO COS.) bounded on N by Arkansas River; on E by Colo. 167; on S by Colo. 10; on the W by I-25.

129 - (OTERO CO.) bounded on N and E by Arkansas River; on S by Colo. 10; on W by Colo. 167.

130 - (OTERO & BENT COS.) bounded on N by Arkansas River; on E by Colo. 101, Pritchett-Las Animas improved road, and U.S. 50; on S by Bent-Las Animas, Bent-Baca county lines; on W by Colo. 109.

131 - (ROUTT & RIO BLANCO COS.) bounded on N by U.S. 40; on E by Colo. 131; on S by Routt CRs 15, 132, 25, 132A and 29; on W by Fish Creek, Trout Creek & Routt CR 179.

132 - (PROWERS CO.) bounded on N by Arkansas River; on E by KS; on S by Prowers CRs D & F; on W by U.S. 287.

133 - (HUERFANO, PUEBLO & LAS ANIMAS COS.) bounded on N by Colo. 10; on E by Colo. Interstate Gas Pipeline Road; on S by Apishapa River; on W by I-25.

134 - (LAS ANIMAS CO.) bounded on N by Apishapa River; on E by Colo. Interstate Gas Pipeline Road; on S by U.S. 350; on W by I-25.

135 - (LAS ANIMAS, PUEBLO & OTERO COS.)

bounded on N by Colo. 10 and Arkansas River; on E by Colo. 109 (N of Purgatoire River) and Purgatoire River (S of Colo. 109); on S by Las Animas-Otero county line, N boundary of U.S. Army Pinon Canyon Maneuver Site, and U.S. 350; on W by Colo. Interstate Gas Pipeline Road.

136 - (OTERO, BENT & LAS ANIMAS COS.) bounded on N by Colo. 109 and Purgatoire River; on E by Colo. 109; on S by U.S. 160; on W by Chacuaco Creek and Purgatoire River.

137 - (LAS ANIMAS & BACA COS.) bounded on N by Bent-Las Animas & Bent-Baca county lines; on E by Pritchett-Las Animas improved road and U.S. 160; on S by U.S. 160; on W by Colo. 109.

138 - (BACA CO.) bounded on N by Baca-Bent & Baca-Prowers county lines; on E by U.S. 287; on S by U.S. 160; on W by Pritchett-Las Animas improved road.

139 - (BACA CO.) bounded on N by Prowers CRs D & F; on E by KS; on S by Baca CR M; on W by U.S. 287.

140 - (LAS ANIMAS CO.) bounded on N by U.S. 160; on E by Colo. 389; on S by NM; on W by I-25.

141 - (LAS ANIMAS CO.) bounded on N by W and S boundaries of U.S. Army Pinon Canyon Maneuver Site and Colo. Interstate Gas Pipeline Road; on E by Purgatoire River and San Francisco Creek; on S by U.S. 160; on W by U.S. 350.

142 - (LAS ANIMAS CO.) in U.S. Army Pinon Canyon Maneuver Site.

143 - (LAS ANIMAS CO.) bounded on N by U.S. 160; on E by Baca-Las Animas county line; on S by OK & NM; on W by Colo. 389.

144 - (BACA CO.) bounded on N by U.S. 160; on E by U.S. 287; on S by OK; on W by Baca-Las Animas county line.

145 - (BACA CO.) bounded on N by CR M; on E by KS; on S by OK; on W by U.S. 287.

146 - (BENT & PROWERS COS.) bounded on N by Arkansas River; on E by U.S. 287; on S by Prowers-Baca & Bent-Baca county lines; on W by Colo. 101 and Pritchett-Las Animas improved road and U.S. 50.

147 - (LAS ANIMAS CO.) bounded on N by Las Animas-Otero county line; on E by Purgatoire River and Chacuaco Creek, on S by U.S. 160; on W by San Francisco Creek, Purgatoire River, Colo. Interstate Gas Pipeline Road, east boundary of U.S. Army Pinon Canyon Maneuver Site.

161 - (JACKSON CO.) bounded on N by WY; on E by Colo. 125; on S by Colo. 14, CRs 12W & 16, Lone Pine Creek and Continental Divide; on W by Continental Divide.

171 - (JACKSON CO.) bounded on N and E by Colo. 14 and Jackson-Larimer county line; on S by Jackson-Grand county line; on W by Colo. 125.

181 - (GRAND CO.) bounded on N by Continental Divide; on E by Poison Creek and Main Fork of Troublesome Creek; on S by Colorado River; on W by Colo. 9 and U.S. 40.

191 - (LARIMER CO.) bounded on N by WY; on E by U.S. 287; on S by Colo. 14; on W by CRs 69, 68C, 74E (Red Feather Lakes Road), 67J, 179, 80C (Cherokee Park Road) and 59.

201 - (MOFFAT CO.) bounded on N by WY; on E by CR 10N (Irish Canyon Road), Colo. 318 and CR 10; on S by CR 34 and the Green River; and on W by UT.

211 - (MOFFAT & RIO BLANCO COS.) bounded on N by U.S. 40 and Yampa River; on E by Colo. 13/789; on S by White River; on W by Strawberry Creek-Deception Creek Road.

214 - (ROUTT CO.) bounded on N by Little Snake-Elk River divide; on E by CR 129; on S by U.S. 40; on W by Wolf Creek, Wolf Mountain, along the Elk River-Elkhead Creek divide.

231 - (ROUTT, RIO BLANCO & GARFIELD COS.) bounded on N by Routt CRs 29, 132A, 25, 132 & 15; on E by Colo. 131; on S by Bear River; on W by Williams Fork-Yampa River divide to Dunkley Pass, Rio Blanco CRs 8 & 19 and Routt CR 55.

301 - (MOFFAT CO.) bounded on N by CRs 5, 158, 3 & 108; on E by Colo. 13/789; on S by Yampa River; on W by CR 17.

361 - (EAGLE & GRAND COS.) bounded on N by the Colorado River from Elk Creek to Inspiration Point; on E by the Gore Range Divide; on S and W by Piney Ridge to Elk Creek, following Piney Ridge to the Eagle's Nest Wilderness boundary and the Gore Range Divide (Elliott Ridge).

371 - (SUMMIT CO.) bounded on N by Cataract Creek; on E by Green Mountain Reservoir and the Blue River; on S by I-70; and on W by Gore Range Divide.

391 - (JEFFERSON CO.) bounded on N by I-70; on E by I-25; on S by Colo. 470, CRs 124 (Deer Creek Canyon), 122 (South Turkey Creek) and U.S. 285; on W by CR 73 and Colo. 74. (See unit 39)

411 - (MESA & DELTA COS.) bounded on N by Delta-Mesa county line, Flowing Park Road and Lands End Road; on E by Colo. 65 and 92; on S by U.S. 50.

421 - (MESA & GARFIELD COS.) bounded on N by Colorado River-Plateau Creek divide; on E by Divide Creek-Buzzard Creek divide; on S by Mesa-Delta county line; on W by Colo. 65.

441 - (MOFFAT & ROUTT COS.) bounded on N by USFS Road 42; on E by Elkhead Creek-Elk River divide and Wolf Creek; on S by U.S. 40; on W by Elkhead Creek.

444 - (EAGLE, GARFIELD & PITKIN COS.) bounded on N by Colorado River, Cottonwood Creek, Eagle CR 10A, (Cottonwood Pass Road), USFS 514 (Red Table Mountain Road) and Fryingpan-Eagle River divide; on E by divide between Lime Creek and North Fork of Fryingpan River and its tributaries and Cross Creek-Homestake Creek drainages; on S by Ivanhoe Creek and Fryingpan River; on W by Roaring Fork River.

461 - (JEFFERSON & PARK COS.) bounded on N by Jefferson CRs 122 (South Turkey Creek Canyon), 124 (Deer Creek Canyon), Colo. 7 and 470; on E by South Platte River; on S by North Fork of South Platte River; on W by U.S. 285.

471 - (PITKIN CO.) bounded on N by the Roaring Fork and Colo. 82; on E by the Continental Divide; on S by the Roaring Fork River-Taylor River divide; and on W by Castle Creek.

481 - (CHAFFEE CO.) bounded on N by South Fork of Clear Creek and Clear Creek; on E by Arkansas River; on S by Chalk Creek and Tincup Pass Road from St. Elmo; on W by Continental Divide.

500 - (PARK CO.) bounded on N by Continental Divide; on E by North Fork of South Platte River; on S by U.S. 285; on W by Colo. 9.

501 - (PARK & JEFFERSON COS.) bounded on N by U.S. 285 and North Fork of South Platte River; on E by South Platte River; on S by U.S. 24; on W by Park CR 77.

511 - (TELLER, EL PASO & PARK COS.) bounded on N by Douglas county line; on E by I-25; on S by U.S. 24; on W by South Platte River, except on U.S. Air Force Academy.

512 - (EL PASO CO.) bounded on N by north boundary of U.S. Air Force Academy; on E by I-25; on S and W by the south and west U.S. Air Force Academy boundaries.

521 - (GUNNISON & DELTA COS.) bounded on N by Delta-Mesa county line and Gunnison-Mesa county line; on E by Gunnison-Pitkin county line, White River-Gunnison NF boundary and Ruby Range Summit; on S by Gunnison CR 12 (Kebler Pass Road) and North Fork of Gunnison River; on W by Jay Creek, West Res. No. 1, Overland Ditch and Grand Mesa-Gunnison NF boundary.

551 - (GUNNISON & SAGUACHE COS.) bounded on N by U.S. 50, Quartz Creek Road, North Quartz Creek Road and Taylor River-Tomichi Creek divide; on E by Continental Divide; on S and W by Colo. 114.

561 - (CHAFFEE & SAGUACHE COS.) bounded on N by U.S. 50; on E by U.S. 285; on S by the Arkansas River-Rio Grande drainage divide; on W by Continental Divide.

581 - (PARK, TELLER & FREMONT COS.) bounded on N by U.S. 24; on E by Colo. 67 and Phantom Canyon Road; on S by U.S. 50; on W by Colo. 9 and Park CR 59.

591 - (PUEBLO, FREMONT & EL PASO COS.) on Fort Carson Military Reservation land. (See unit 59)

681 - (SAGUACHE CO.) bounded on N by Continental Divide and Arkansas River Divide between North Pass and Poncha Pass; on E by U.S. 285; on S by U.S. 285 & Colo. 114; on W by Colo. 114.

682 - (SAGUACHE CO.) bounded on N by U.S. 285; on E by Colo. 17; on S by CR G; on W by U.S. 285.

691 - (CUSTER & FREMONT COS.) bounded on N by U.S. 50; on E and S by Grape Creek and Arkansas River; on W by Colo. 69.

711 - (DOLORES, MONTEZUMA & SAN MIGUEL COS.) bounded on N by Summit Canyon Creek, Dolores River and Disappointment Creek; on E by USFS Road 526 (Dolores-Norwood Road); on E and S by Colo. 145; on S by Colo. 184; on W by U.S. 491 and UT.

741 - (LA PLATA CO.) bounded on N by U.S. 160; on E by Animas River; on S by NM; on W by Montezuma-La Plata county line.

751 - (ARCHULETA, HINSDALE, LA PLATA & SAN JUAN COS.) bounded on N by Continental Divide; on E by Los Pinos River-Piedra River divide; on S by NM; on W by Los Pinos River, CRs 501 (Bayfield-Vallecito Road), 240 (Pine River-Florida River Road) and Los Pinos River-Florida River divide.

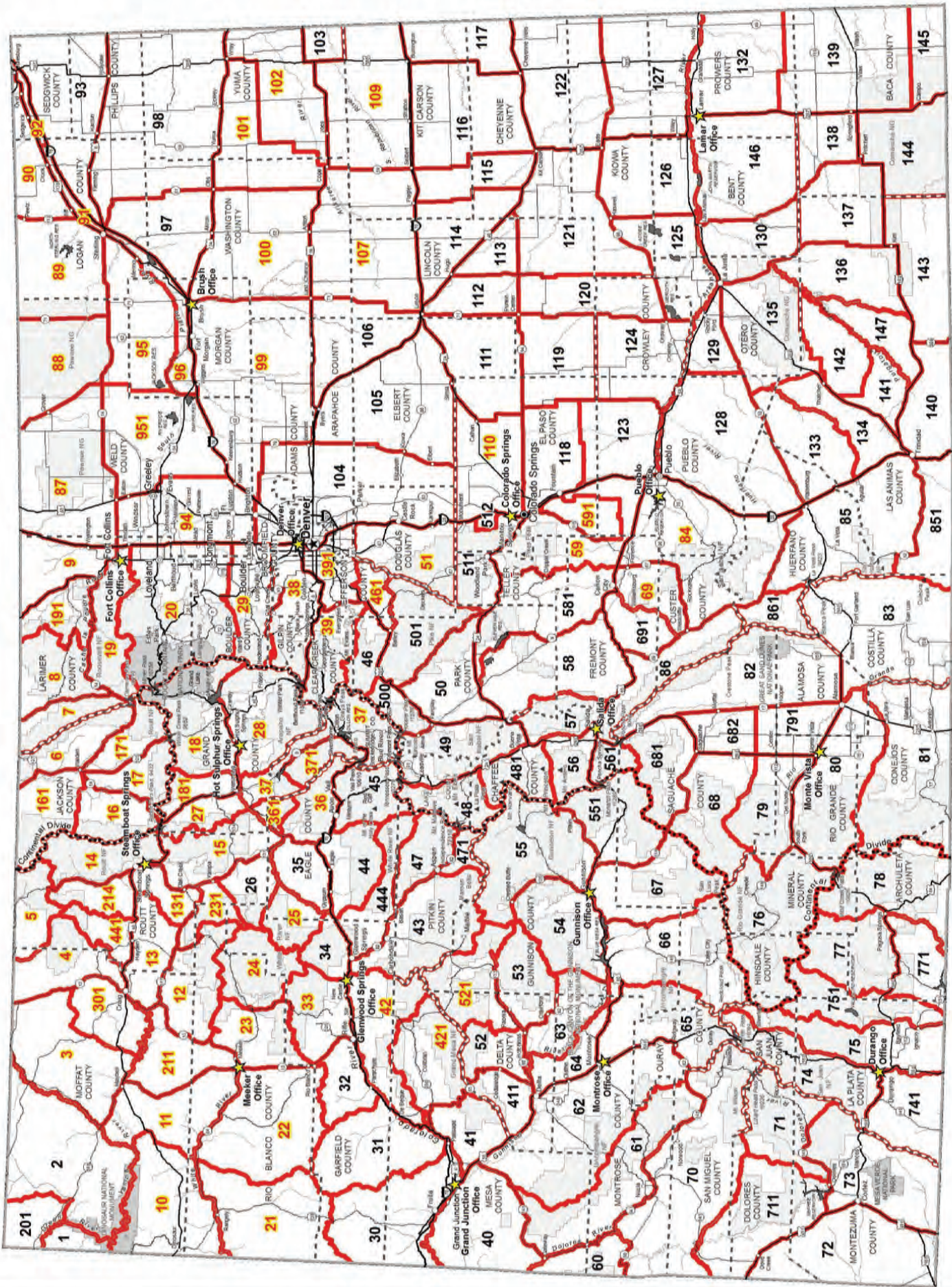
771 - (ARCHULETA CO.) bounded on N by U.S. 160; on E by San Juan River; on S by NM; on W by Los Pinos River-Piedra River divide.

791 - (ALAMOSA, RIO GRANDE & SAGUACHE COS.) bounded on N by CR G; on E by Colo. 17; on S by U.S. 160; on W by U.S. 285.

851 - (COSTILLA & LAS ANIMAS COS.) bounded on N by West and North forks of Purgatoire River, Colo. 12; on E by I-25; on S by NM; on W by Sangre de Cristo Divide.

861 - (HUERFANO CO.) bounded on N by Custer-Huerfano county line; on E by Colo. 69, CRs 555 (Muddy Creek Road), 570 and 572 (Pass Creek Road); on S and W by Sangre de Cristo Divide.

951 - (WELD & MORGAN COS.) bounded on N by Colo. 14; on E by Weld CR 105, Morgan CR KK/Weld CR 74 (County Line Road), Morgan CR 2, Colo. 144; on S by I-76; on W by Weld CR 49, U.S. 34 and U.S. 85.



GAME MANAGEMENT UNIT MAP Units where chronic wasting disease has been detected are labeled with red numbers on the map (see page 15 for details). Map boundaries are approximate. The map is an aid to apply for the correct unit; NOT to be used in the field as an indicator of unit boundaries. See the unit descriptions on pages 61-64 for specific unit boundaries.



Printed for free distribution by

Colorado Parks and Wildlife

6060 Broadway, Denver, CO 80216

(303) 297-1192

cpw.state.co.us

NOTICE: This brochure includes information on big-game hunting. It is not a legal notice nor a complete collection of hunting regulations and laws. It is a condensed guide issued for hunters' convenience. Copies of statutes and regulations can be obtained from a Colorado Parks and Wildlife area office or at cpw.state.co.us/aboutus/Pages/Regulations.aspx. For questions, call CPW at (303) 297-1192.

2015 BIG GAME DATES TO KNOW

FEB. 3 — Applications accepted starting on this date

APRIL 7 — Application deadline

APRIL 13 — Application correction deadline

MAY 29 — Drawing results posted by this date

JUNE 12 — Licenses in the mail

JULY 7 — Leftover draw application deadline

9 A.M. JULY 21 — Over-the-counter (and OTC w/ caps) licenses on sale

9 A.M. AUG. 4 — Leftover licenses on sale in person and by phone

MIDNIGHT AUG. 5 — Leftover licenses on sale online

The Corner Store, Colorado Style

© WAYNE D. LEWIS/CPW

REPORT POACHERS

OPERATION GAME THIEF:

1-877-265-6648

EMAIL: GAME.THIEF@STATE.CO.US


Earn a reward payment for reporting wildlife violations by calling Operation Game Thief. Callers can remain anonymous. (This number is not for information or emergencies.)



With your mobile device, you can shop whenever and wherever you like. Whether you are looking for books, hats, DVDs and more, or are wishing to purchase your yearly hunting and fishing licenses or state parks pass, Colorado Parks and Wildlife makes it easy for you. If you need to purchase a hunting or fishing license, you'll find just what you're looking for at co.wildlifelicenses.com. Need to buy your annual state park pass? You'll find it at parksstore.state.co.us. And if you are looking for outdoor-related books, hats, DVDs, or the perfect gift for your favorite outdoor enthusiast, you'll find everything you need and more at wildlifestore.state.co.us. You can also call (303) 866-3203, ext 4624 and we'll help you place your order today.

2015 BIG GAME BROCHURE CORRECTIONS

UPDATED: MARCH 10, 2015



Please see the Colorado Parks and Wildlife website at: cpw.state.co.us/bg/regulations for complete regulation information

PAGE	CORRECTION	AS PRINTED IN BROCHURE
GENERAL LICENSE INFORMATION		
	<p>BIG GAME HUNTING RULES FOR YOUTH</p> <p>HOW TO PARTICIPATE, #2: CLARIFIES LANGUAGE ABOUT LATE SEASON HUNT DATES —</p> <p>Youths must have an unfilled limited antlerless deer, antlerless elk or either-sex elk license after their original season ends. Then they may participate IN ANY RIFLE ANTLERLESS DEER OR ELK HUNT THAT IS OPEN OR ONGOING after the last day of the season listed on their original license. <i>(Does not include Ranching For Wildlife.)</i></p>	
5	See the CPW website for details: cpw.state.co.us/youthhunting	
	<p>BIG GAME HUNTING RULES FOR YOUTH</p> <p>HOW TO PARTICIPATE, #4: CLARIFIES AGES THAT YOUTHS MUST HUNT WITH A MENTOR —</p> <p>Youth hunters UNDER AGE 16 must be accompanied by a mentor who is 18 or older and also meets hunter education requirements. Youths and mentors must be able to see and hear each other while hunting.</p>	
		<p>2. NEW! Youths must have an unfilled limited antlerless deer, antlerless elk or either-sex elk license after their original season ends. Then they may participate in any open rifle antlerless deer or elk hunt that begins after the last day of the season listed on their original license. <i>(Does not include Ranching For Wildlife.)</i></p>
		<p>4. Youth hunters must be accompanied by a mentor who is 18 or older and also meets hunter education requirements. Youths and mentors must be able to see and hear each other while hunting.</p>
DEER		
	<p>SEASON CHOICE LICENSES CLARIFIES METHODS OF TAKE ALLOWED DURING RIFLE SEASONS —</p> <p>NOTE: <i>Even though season choice hunt codes end with an "R," rifles and associated methods (listed in the table on page 16) can only be used during the rifle dates in the table.</i></p>	
29		<p>NOTE: <i>Even though season choice hunt codes end with an "R," rifles can only be used during the rifle dates in the table.</i></p>