

2013 Colorado Big Game

APPLICATION DEADLINE: APRIL 2



online brochure

SEE CORRECTIONS LIST - CLICK HERE

TABLE OF CONTENTS

- *What's new in 2013*..... 1
- Licenses 2-6**
 - Fees, Habitat Stamp, hunter education requirements 2
 - Sale dates, license types and allocations 3
 - **NEW!** Youth late season elk hunt changes, map 4
 - Youth late season rules, Hybrid Draw information 5
 - Landowner vouchers, dream hunt, auction and raffle licenses, Ranching for Wildlife rules 6
- Applications & Preference Points..... 7-10**
 - Mailing instructions and refunds..... 7
 - Group hunt instructions..... 7
 - Gaining and using preference points..... 7
 - How to fill out applications 8-9
 - How to read hunt codes and hunt tables 10
- Field Information & Reference 11-15**
 - Legal hunting hours, sunrise/sunset table 11
 - Field dressing tutorial, GPS tips, harvest surveys 11
 - Legal methods of take, legal firearms..... 12
 - Bag limits, hunter-orange clothing requirements 13
 - Illegal activities 13
 - Evidence of sex, attaching carcass tags 13
 - Transporting and donating meat..... 14
 - Residency requirements, hunters with disabilities 14
 - Land closures and special land use rules 15
- Deer 16-26**
 - Need to Know, preference point code; List A, B, C 16
 - Season Choice license hunt codes 16
 - Hunt codes 17-25
 - Whitetail Only hunt codes 26
- Elk 28-44**
 - Need to Know hunting tips, season dates..... 28-29
 - Preference point hunt code; antler point restrictions 28
 - List A, B, C licenses..... 29
 - **MAP:** Over-the-counter antlerless archery hunts..... 30
 - **MAP:** Over-the-counter either-sex archery hunts 31
 - **MAP:** Over-the-counter 2nd, 3rd season rifle hunts 32
 - **MAP:** Over-the-counter plains rifle hunts 33
 - Hunt codes 33-44
- Pronghorn 45-49**
 - Need to Know hunting tips 45
 - Preference point hunt code, List A, B, C licenses 45
 - **MAP:** Over-the-counter archery hunts 46
 - Hunt codes 47-49
- Moose 50-51**
 - Need to Know tips, mandatory inspections 50
 - Preference point hunt code; List A, B, C licenses 50
 - Hunt codes 50-51
- Bear..... 52-55**
 - Need to Know tips, mandatory inspections 52
 - Preference point hunt code, List A, B, C licenses 52
 - Hunt codes 53-54
 - Over-the-counter with caps licenses..... 55
- Land 56-61**
 - Game management unit (GMU) descriptions 56-59
 - Chronic wasting disease (CWD) information 60
 - **MAP:** CWD and GMU map 61
- Important Dates back cover**
 - Operation Game Thief: How to report poaching

CPW OFFICE LOCATIONS

cpw.state.co.us

NEW! All CPW parks and offices now sell hunting and fishing licenses and offer full license services. See the CPW website for a list of our 42 parks locations.

ONLY the offices below can assist hunters with animal checks and taking samples that are related to hunting activities referred to in this brochure.

- | | | |
|---|--|---|
| <p>BRUSH
122 E. Edison
Brush, 80723
(970) 842-6300</p> | <p>GRAND JUNCTION
711 Independent Ave.
Grand Junction, 81505
(970) 255-6100</p> | <p>MONTROSE
2300 S. Townsend Ave.
Montrose, 81401
(970) 252-6000</p> |
| <p>COLORADO SPRINGS
4255 Sinton Road
Colorado Springs, 80907
(719) 227-5200</p> | <p>GUNNISON
300 W. New York Ave.
Gunnison, 81230
(970) 641-7060</p> | <p>PUEBLO
600 Reservoir Road
Pueblo, 81005
(719) 561-5300</p> |
| <p>DENVER
6060 Broadway
Denver, 80216
(303) 291-7227</p> | <p>HOT SULPHUR SPRINGS
346 Grand County Rd. 362
Hot Sulphur Springs, 80451
(970) 725-6200</p> | <p>SALIDA
7405 Hwy. 50
Salida, 81201
(719) 530-5520</p> |
| <p>DURANGO
151 E. 16th St.
Durango, 81301
(970) 247-0855</p> | <p>LAMAR
2500 S. Main St.
Lamar, 81052
(719) 336-6600</p> | <p>STEAMBOAT SPRINGS
925 Weiss Dr.
Steamboat Springs, 80487
(970) 870-2197</p> |
| <p>FORT COLLINS
317 W. Prospect Road
Fort Collins, 80526
(970) 472-4300</p> | <p>MEEKER
73485 Hwy. 64
Meeker, 81641
(970) 878-6090</p> | <p>ADMINISTRATION
6060 Broadway
Denver, 80216
(303) 297-1192</p> |
| <p>GLENWOOD SPRINGS
0088 Wildlife Way
Glenwood Springs, 81601
(970) 947-2920</p> | <p>MONTE VISTA
0722 S. Road 1 E.
Monte Vista, 81144
(719) 587-6900</p> | |

Printed for free distribution by

COLORADO PARKS AND WILDLIFE (CPW)

6060 Broadway, Denver, CO 80216
(303) 297-1192
cpw.state.co.us

Editor: Amy Nickelson
Cover photo © CPW Hunter Testimonials
Printed Jan. 2013 by American Web, Denver. 630,000 copies.
Printing paid for with hunting and fishing license fees.

Colorado Parks and Wildlife Director: Rick D. Cables

The Colorado Parks and Wildlife Commission sets big-game regulations in January. The Commission (as of Jan. 2013): John Singletary, chairman • Bill Kane, vice chairman • Mark Smith, secretary • Robert Bray, member • Christopher Castilian, member • Jeanne Horne, member • Gaspar Perricone, member • James Pribyl, member • James Vigil, member • Dean Wingfield, member • Michelle Zimmerman, member • Mike King, ex officio member • John Salazar, ex officio member

CPW receives federal financial assistance from the U.S. Fish and Wildlife Service. In accordance with Title VI of the Civil Rights Act of 1964, Section 504 of the Rehabilitation Act of 1973, Title II of the Americans with Disabilities Act of 1990, the Age Discrimination Act of 1975 and Title IX of the Education Amendments of 1972, the U.S. Department of the Interior and its bureaus prohibit discrimination on the basis of race, color, national origin, age, disability or sex.

NOTE: Laws and regulations in this brochure are paraphrased for easier understanding and are intended only as a guide. Colorado wildlife statutes and regulations are available for viewing at CPW offices and online at <http://wildlife.state.co.us/RulesRegs/Regulations/Pages/Regulations.aspx>.



**DIRECTOR'S
MESSAGE ONLINE**

Watch a videocast with Rick Cables, director of Colorado Parks and Wildlife.

ON THE COVER

Littleton resident Lacy Williams has a tough 2012 season to top. The first tag she's ever drawn earned her this gorgeous buck!

Her husband located this deer on a scouting trip and named him "the Cactus Buck."

Luckily for Lacy, her husband never got a shot at Cactus Buck while he was hunting the area during muzzle-loader season.

On opening morning of rifle season, Lacy and her husband hit the same trail in GMU 51 and Cactus Buck appeared. The opening shot of the morning was hers; a heart shot at 300 yards.

"My first hunt will be difficult for me to top," she said. "I feel so blessed to have the opportunity to hunt, and grateful to make memories like this with my family!"



Share your photos and hunt stories at www.bit.ly/COHuntPhotos. We may use yours in print. See the website for details.

GET MAPS

BUREAU OF LAND MANAGEMENT
2850 Youngfield
Lakewood, CO 80215
(303) 239-3600

U.S. GEOLOGICAL SURVEY
(topographical and county maps)
P.O. Box 25286, Denver Federal
Center, Denver, CO 80225
1-888-275-8747

U.S. FOREST SERVICE
P.O. Box 25127
Lakewood, CO 80225
(303) 275-5350
www.nationalforeststore.com

INSIDE

Watch for the video icon. When you see it, log on to the interactive brochure at www.bit.ly/colobiggame.



WHAT'S NEW 2013

NEW IN THE FIELD

LATE YOUTH ELK HUNT CHANGES

Colorado Parks and Wildlife's late youth elk seasons have been successful at getting young hunters in the field while helping reduce elk overpopulation in parts of the state.

As elk populations have been brought closer to long-term population objectives, the need for late elk seasons is diminishing. As the biological need for extra harvest in these late seasons declines, participation rules for youth late elk seasons have been modified to make sure that seasons occur without negatively impacting the long-term health of the herds.

Colorado Parks and Wildlife remains committed to efforts to get youth into the field and hunting. Staff is examining ways to expand youth hunting opportunity with other species. *For details on changes to the youth late season elk hunts, see page 4.*

CHECK FOREST SERVICE CLOSURES — Projects on the National Forest can impact access any time of the year. Closures of areas, roads and trails can change quickly. Your hunting destination or access route may be affected. Learn about closures and plan alternative routes and areas to hunt. Go to www.fs.usda.gov/goto/r2/huntnfs-co.

**» ELK**

NEW ANTLERLESS HUNTS — Fourth season licenses for GMU 32 are being reinstated this year, and a new private-land-only season is offered in GMU 511. *See pages 38, 44 for details.*

CLOSED HUNTS — Late season antlerless hunts in GMUs 21, 40, 58, 59 and 581 have been closed. Resident elk populations in those areas are at or below population objectives set by CPW.

HUNT CODE CHANGES — Hunters should pay close attention to hunt codes as there are some hunt changes around the state. Antlerless tags in GMU 20 are now List A; antlerless licenses in 41, 42, 52, 411, 421 and 521 are now List B; the either-sex licenses in the northwest region are again separate bull or cow licenses; and the antlerless hunts in GMUs 25 and 26 are no longer over-the-counter with caps, hunters must now apply in the draw for these tags. *See the elk hunt tables 28-44 for details.*

» DEER

NEW HUNTS — There are a variety of new hunts for both bucks and does this year. They include: doe

hunts in the Gunnison Basin GMUs 66 and 67; private-land-only hunts for bucks near Boulder Creek in GMUs 29 and 38; and private-land-only doe hunts in GMU 96 with a season-choice tag. Also new this year are season-choice tags for whitetail-only hunts in GMUs 89, 90, 95 and 99. *See the hunt code pages that start on page 16 for details.*

CLOSED HUNTS — North Park deer herd numbers have remained low for six years. To help restore this herd, doe hunting in the North Park area is currently not available.

» PRONGHORN

NEW HUNTS — GMUs 66 and 551 in the Gunnison Basin are re-opening this year for pronghorn hunting. Harsh winters in 2007-08 decimated the area's herds, but through CPW biological management and transplant efforts, the population has increased to allow hunting once again.

There is a late season public-land hunt opening in GMU 97, east of Brush.

There will also be new private-land-only hunts in GMUs 130 and 146 — between La Junta and Lamar. *See pages 45-49 for details.*

FROM PRIVATE TO PUBLIC — GMUs 9 and 191 near Fort Collins move from private-land-only to public hunts this year to allow hunters to access public properties like Soapstone and Red Mountain Ranch Open Space areas. *See pages 45-49 for details.*

» BEAR

UNLIMITED BEAR LICENSES ON PLAINS — To help manage populations, eastern plains bear licenses are now unlimited List C licenses, meaning a hunter can purchase any number of tags. These are for most GMUs east of Interstate 25. *See page 54 for details.*

NEW PRIVATE-LAND SEASON NEAR COLORADO

SPRINGS — There are new private-land-only hunts available in GMUs around Colorado Springs, Cañon City and Pueblo. These tags are over-the-counter with caps, limited in number. They are meant to encourage bear harvest near urban areas. *See page 55 for details.*

» MOOSE

MANDATORY TOOTH EXTRACTION — To keep age records of moose harvested in the state, CPW is introducing a tooth extraction this year. During the mandatory inspection, an incisor tooth from the bottom jaw will be pulled. *See page 50.*

NEW HUNTS — Successful moose populations mean numerous new hunts are available around the state. These include bull hunts in GMUs 12, 23 and 24, and cow hunts in GMUs 39, 41, 42, 46, 49, 52, 411, 421, 500, 501 and 521. *See pages 50-51 for details.*

HABITAT STAMP REQUIRED BEFORE THE DRAW

If you haven't already purchased a 2013 Habitat Stamp, you must buy one or submit the payment with **ONE** of your big-game applications in order to be entered into the draw.



NEW THIS YEAR: Applications submitted by hunters who do not already have a 2013 Habitat Stamp will be disqualified from the draw. If you apply for more than one species, include the Habitat Stamp payment with just **ONE** of your applications. *See page 2 for details.*

LICENSE FEES

APPLICATION DEADLINE: APRIL 2

APPLYING ONLINE IS FAST AND EASY!

Go to www.bit.ly/cpwlicensesales



Apply for the draw online — credit cards are accepted for Internet purchases. Nonresidents **MUST** use paper applications if applying for moose hunts.

	LICENSE	PROCESS FEE	TOTAL COST
» Habitat Stamp (required)	\$10	-	\$10
<i>Add this to license fees below if you have not yet purchased a 2013 Habitat Stamp.</i>			

DEER

DRAW (LIMITED)

» Resident adult	\$31	\$3	\$34
» Resident youth	\$10.75	\$3	\$13.75
» Nonresident adult	\$351	\$3	\$354
» Nonresident youth	\$100.75	\$3	\$103.75

ELK

DRAW (LIMITED)

» Resident adult	\$46	\$3	\$49
» Resident youth	\$10.75	\$3	\$13.75
» Nonresident bull	\$586	\$3	\$589
» Nonresident either-sex	\$586	\$3	\$589
» Nonresident cow	\$351	\$3	\$354
» Nonresident youth	\$100.75	\$3	\$103.75

OVER-THE-COUNTER

» Resident adult	\$46	-	\$46
» Resident youth	\$10.75	-	\$10.75
» Nonresident bull	\$586	-	\$586
» Nonresident either-sex	\$586	-	\$586
» Nonresident cow	\$351	-	\$351
» Nonresident youth	\$100.75	-	\$100.75

PRONGHORN

DRAW (LIMITED)

» Resident adult	\$31	\$3	\$34
» Resident youth	\$10.75	\$3	\$13.75
» Nonresident adult	\$351	\$3	\$354
» Nonresident youth	\$100.75	\$3	\$103.75

OVER-THE-COUNTER

» Resident adult (archery only)	\$31	-	\$31
» Resident youth	\$10.75	-	\$10.75
» Nonresident adult (archery only)	\$351	-	\$351
» Nonresident youth	\$100.75	-	\$100.75

MOOSE

DRAW (LIMITED)

» Resident	\$251	\$3	\$254
» Nonresident	\$1,951	\$3	\$1,954

BEAR

DRAW (LIMITED) AND OVER-THE-COUNTER

» Resident	\$41	\$3	\$44
» Nonresident	\$351	\$3	\$354

See license requirements section on this page for details. Prices include 25-cent search-and-rescue fee and 75-cent surcharge for the Wildlife Management Education Fund.

FELONY OFFENSES AND WEAPONS: Colorado and federal laws prohibit people convicted of certain crimes, such as domestic violence, from possessing weapons even for hunting. If you've been convicted of a crime, check with the appropriate law enforcement authority to find out how these laws apply to you.

WHAT YOU NEED TO BUY A LICENSE

1. Current and valid photo ID
2. Proof of hunter education (*see requirements below*)
3. For residents, proof of residency (*see page 14*)
4. Habitat Stamp (*see requirements below*)
5. Social Security Number is required for new customers ages 12 and older

LICENSE REQUIREMENTS

1. Hunters must have a license to hunt. Sign it and carry the original license with you while hunting.
2. A hunter may hunt only the animal, season and units stated on the license.
3. It is illegal to give false information to obtain a license. It also is illegal to alter a license or to loan, transfer, sell or give your license to someone else.
4. If you lose or destroy your license, you can get a duplicate before the season opens from a license agent for a fee. Duplicates cost half the price of the original license, but not more than \$25. After the season begins, duplicate licenses are available only at CPW locations.
5. Licenses expire on the expiration date printed on them.

HUNTER EDUCATION (SAFETY) REQUIREMENTS

Anyone born on or after Jan. 1, 1949, must have completed an approved hunter education course sanctioned by a state or province before applying for or purchasing a license. Colorado honors hunter education courses from other states and provinces.

You must present an original hunter safety card when buying a license (unless previously verified) or enter the required information when applying by mail or online.

All hunters must carry their hunter education card while hunting unless a "V" is printed on the license, which indicates hunter education has been verified at a CPW location.

Hunter education courses are online at www.wildlife.state.co.us/Hunting/HunterEducation/CourseCalendar/Pages/HECalendar.aspx.

HABITAT STAMP

1. Habitat Stamps are \$10 and are nonrefundable. One is required per person per year, valid April 1-March 31. A lifetime stamp is \$300.25.
2. Anyone 18-64 **MUST** purchase a Habitat Stamp in order to buy or apply for a preference point or for a hunting or fishing license.
3. Hunters ages 18-64 applying for a limited license must purchase a 2013 Habitat Stamp to apply in the drawing process. To purchase a stamp with your draw application, include \$10 in addition to your license fee when sending your application.
NEW! Applications submitted for hunters who do not have a Habitat Stamp will be disqualified from the draw.
4. **EXEMPTIONS:** Anyone with a free lifetime fishing license, a veteran's lifetime combination small-game hunting and fishing license, or those approved for the Big-Game Mobility Impaired Hunting Program are exempt. See www.wildlife.state.co.us/Hunting/DisabledAccessibility/Pages/DisabilityInformation.aspx for details.

Get the lead out

www.bit.ly/leadammo

From the field to the table, ensuring your next harvest is safe for your family is important. Switching from lead bullets may be an option that's right for you. For more, go to the CPW website link above.



Science tells us ingesting lead can cause potential health problems. Risks are low for most people, however, you can:

1. Use lead-free shot or bullets.
2. Liberally trim and discard meat damaged by the bullet when you process an animal. Fragments can scatter far from the wound.
3. Clean your meat grinder between each animal. Lead is soft and can go through your grinder, contaminating an entire batch of ground meat.
4. Avoid eating game meat from animals harvested with lead bullets if you are pregnant. Children younger than 6 should also avoid it.



Colorado Department of Public Health and Environment and Colorado Parks and Wildlife

LICENSE OPTIONS AND AVAILABILITY

Colorado offers many different types of big-game licenses and many different options for purchasing them. To get a limited license, hunters must apply for the draw, a process that awards licenses to hunters for specific units and dates. Those who are unsuccessful in the draw process still have many options open for hunting big game throughout the state, either through the leftover draw, or with a license available for purchase over-the-counter.

AVAILABLE IN THE DRAW, APPLICATION DEADLINE APRIL 2

- » **LIMITED LICENSES** These are licenses that are limited in number for specific units and hunt dates. These are distributed through an application and drawing process.
- » **PRIVATE-LAND-ONLY LICENSES** These are available through the application and drawing process for specific units on private land and State Trust Lands not leased by CPW. Ranching for Wildlife licenses are separate from private-land-only licenses.
- » **RANCHING FOR WILDLIFE (RFW)** Public Ranching for Wildlife licenses are available only to Colorado residents. Hunters may apply for these through the drawing process for specific seasons and ranches. Each ranch has specific rules. *See page 6 for more.*
- » **LEFTOVER DRAW OPTION — ELK AND DEER APPLICATIONS ONLY** Elk and deer applicants can have the first choice of the limited licenses leftover from the drawing by checking the “leftover draw” box on the application where it states, “If unsuccessful, send me...” (*See the box at the bottom of this page for more.*) Youths 12-17 receive priority in the leftover draw. If you applied online for the draw, you can also apply online for the leftover draw. Otherwise, you can participate in the leftover draw by mail, so you don’t have to take the day off of work when they go on sale Aug. 6.

AVAILABLE STARTING JULY 9

- » **OVER-THE-COUNTER LICENSES WITH CAPS** A preset number of licenses are available on a first-come, first-served basis for both resident and nonresident hunters. These are called licenses “with caps.” They are sold online, by phone at 1-800-244-5613 or at CPW locations and license agents starting at 9 a.m. (MDT) July 9.
- » **OVER-THE-COUNTER UNLIMITED LICENSES** These are available to both resident and nonresident hunters starting at 9 a.m. (MDT) July 9. It is not necessary to go through the draw to purchase these licenses. They are sold online, by phone at 1-800-244-5613, at license agents and CPW locations around the state.



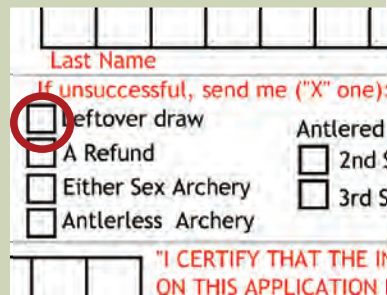
AVAILABLE STARTING AUGUST 6

- » **LEFTOVER LIMITED LICENSES** These are available to both resident and nonresident hunters. They are the limited licenses remaining after the draw and leftover draw processes. They go on sale to the public at 9 a.m. (MDT) on Aug. 6. They are sold at CPW locations, license agents and by phone, 1-800-244-5613. They also are available online on the CPW website starting Aug. 7.
 These licenses are sold by different methods at different license agents on Aug. 6. Contact the license agent you plan to go to for details.

RATHER HUNT THAN GET A REFUND? TRY THESE OPTIONS...

1. CHOOSE THE LEFTOVER DRAW ON YOUR APPLICATION By checking the “Leftover Draw” box on your application where it states, “If unsuccessful, send me...”, deer and elk applicants who do not draw their first license choices will be mailed in June a list of licenses (and an application) that are still available. Mailing back the leftover application, you get first choice of any of the leftover licenses before they go on sale in August.
 If you apply online for the limited license draw, you may also apply online for the leftover draw.

2. CHOOSE AN ELK OR PRONGHORN OVER-THE-COUNTER LICENSE If the leftover draw isn’t for you because you’d like the flexibility of an over-the-counter license, let us know by choosing the one you want and it will be mailed to you if you are unsuccessful in the draw. There are an unlimited number of licenses for several elk and pronghorn hunts in a variety of units throughout the state. With this type of license, you can hunt more than one unit during the hunting season. Check which units are available by researching the maps in this brochure or talking to a CPW hunt planner at (303) 297-1192.



IMPORTANT DATES

LICENSE DRAWING

- » Application deadline... April 2
- » Licenses in the mail, all draw results posted online by June 14

REFUNDS IN THE MAIL BY

Bear.....	May 20
Moose.....	May 21
Deer.....	June 6
Elk.....	June 17
Pronghorn.....	June 27

LICENSE SALES CUTOFF DATES FOR VENDORS

Licenses can only be purchased in person at CPW locations after midnight on these dates.

SEASON	DATE
Archery Bear.....	Sept. 1
Plains Rifle Bear.....	Aug. 31
Muzzleloading.....	Sept. 13
1st Rifle	Oct. 11
2nd Rifle	Oct. 18
3rd Rifle	Nov. 1
4th Rifle	Nov. 12

Some offices offer extended hours on these days, check online.

LICENSE ALLOCATIONS

Nonresident allocations are determined by the average number of preference points a Colorado resident needed to draw a specific license during a 3-year period that ended with the 2009 drawing. (Units with low numbers of available licenses may not have any remaining for nonresidents after resident licenses are drawn.)

1. For hunt codes that required six or more points for a Colorado resident to draw an elk or deer license, up to 20 percent may go to nonresidents. These hunts are designated in unit tables by a “+” under the “SEX” column of the hunt tables.
2. For hunt codes that required fewer than six points for a Colorado resident to draw an elk or deer license, up to 35 percent may go to nonresidents.
3. Nonresident allocations may increase if licenses remain after all Colorado resident first choices have been drawn for that hunt code.
4. License allocations do not apply to private-land-only and Ranching For Wildlife licenses.
5. In a group of applications made up of both residents and nonresidents, all nonresidents in the group will count against the nonresident allocation.

HUNTING FOR YOUTHS, AGES 12-17

NEED HELP? CALL A HUNT PLANNER.
 Our experienced staff can walk you through the youth late season changes and help you get the right license in April, so you're prepared to hunt.
303-297-1192

NEW!

Late season antlerless elk hunts for youths are changing in 2013. What to know before applying:

PLAN AHEAD

- » Youth hunters should plan now where they'd like to hunt a cow in a youth late season.
- » Youth may now need to enter the April draw to ensure they get a license for the area they'd like to hunt during the late season.

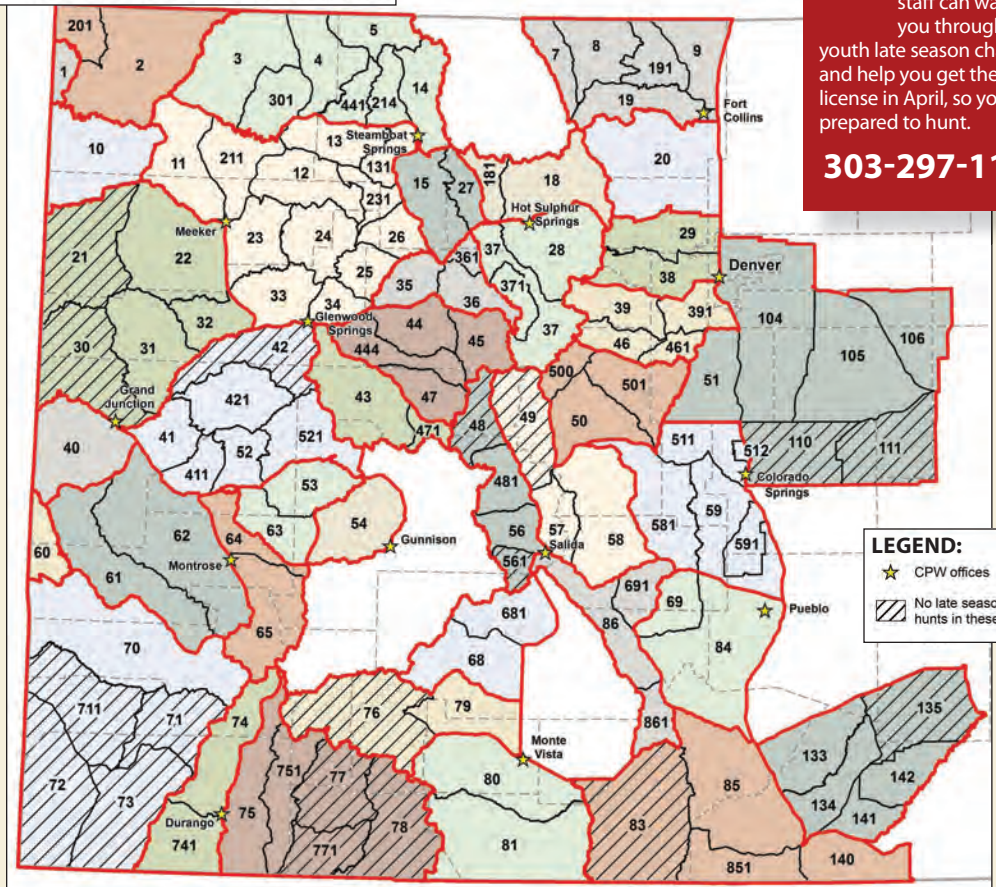
KNOW THE BOUNDARIES

- » Licenses **WILL NOT** be transferable to different areas around the state this year.
- Youths must hunt within the red boundary on the map where their original tag was purchased.

HUNT THE RIGHT UNIT

- » Youth late season hunts are only available for GMUs that are a solid color on the map (with no lines through them).

2013 Late Season Youth Elk Hunts



map © Colorado Parks and Wildlife GIS Unit

www.bit.ly/coloyouthhunts

NEW RULES EXPLAINED ONLINE

- » Find instructions to getting the correct license under the new regulations
- » Look at a list of available hunts for the youth late season and the corresponding tags you can buy in the draw or on the leftover list.

TO PARTICIPATE: Youth hunters must have a limited antlerless or either-sex license that remains unfilled for a season that has already ended. All youth hunting rules apply, see page 5 for details.

Youth may participate in a late season that is open after the end of the fourth rifle season. Check the list of hunts and hunt dates online or at CPW locations for the dates and locations you can hunt.

EITHER-SEX TAGS MUST BE CONVERTED BEFORE HUNTING:

Youth hunters with either-sex tags **MUST** convert their original license at a CPW location if they haven't yet harvested and wish to participate in a youth late season to hunt an antlerless elk.

OTC ARCHERY AND BULL TAGS NOT VALID FOR LATE SEASON:

Youth hunters who purchase an over-the-counter archery tag can no longer convert it to hunt during the youth late season. As before, bull tags and either-sex plains rifle tags are not valid for a youth late season hunt.

FOR EXAMPLE...

...If you usually participate in the late season youth hunt in a unit in the southwest corner of the state...



- » You must now purchase your original limited license (either through the draw or from the leftover list) for any unit within the red border. So, your original license can be for any of these GMUs: 70, 71, 72, 73 or 711.

- » Pay attention to the red borders around groups of units. You can only hunt during youth late season within the **ONE** red border where you buy your original license. In this example, you may hunt during the late youth season **ONLY** in Unit 70. You may **NOT** hunt in any other part of the state during the youth late season.

YOUTH LATE SEASON GENERAL HUNTING RULES

1. Youths must be at least 12 and meet hunter education requirements to hunt big game in Colorado.
2. Hunters younger than 16 must be accompanied by a mentor who is 18 or older and also meets hunter education requirements. Mentors don't have to hunt. Youths and mentors must be able to see and hear each other while hunting.
Mentors can hunt only if the mentor's license is valid for the same unit and late season during which the youth will be hunting.
3. Fees are reduced for deer, elk and pronghorn licenses for youths ages 12-17.
4. Youths cannot apply for a reduced-cost limited license if they turn 18 on or before Feb. 12 this year. Youths must be 12-17 during the hunting season to buy a reduced-cost unlimited or leftover license. *See No. 5 and 6 for qualifications.*
5. At age 11, youths can buy or apply for a license if they turn 12 before the end of season on the license. Youths cannot hunt with the license until they turn 12.
6. Youths who obtained their original license at age 17 and later turn 18 may participate in the late season hunt. Youth hunting rules still apply, even though the hunter is 18 while hunting.

YOUTH LATE SEASON ELK HUNTS

1. Youths with an unfilled cow or either-sex elk limited license can participate in the youth late season. Licenses must be valid for the current hunting year. The fourth-rifle season for the unit in which the license was issued must have already ended.
2. After the fourth rifle season ends, youth must convert their unfilled either-sex elk license before participating in the late season. Licenses may be converted at a CPW location. Unfilled cow licenses do not need to be converted, the original cow license is valid in the youth late season. Over-the-counter archery tags and all bull tags are not valid for a youth late season hunt.
3. Ranching for Wildlife properties are not eligible for hunting in the youth late season.
4. Youths must follow the rules of the hunt code they select, including season dates and geographic restrictions such as "private land only."

YOUTH LATE SEASON PRONGHORN HUNTS

1. Youths must be ages 12-17.
2. Youths may participate in any December pronghorn doe season in the following units: 110, 111, 112, 113, 114, 115, 116, 117, 118, 119, 120, 121, 122, 123, 124, 125, 126, 127, 128, 129, 130, 132, 133, 134, 135, 136, 137, 138, 139, 140, 141, 142, 143, 145, 146 or 147, if they have an unfilled pronghorn doe or either-sex license for a season that has ended.
3. Youths with an unfilled either-sex pronghorn license must bring that license to a CPW location and get it converted to a doe license before hunting in a December season.
Doe licenses do not need to be converted, the original license is valid for a late hunt.
4. Unfilled pronghorn buck licenses may not be used to participate in this program.
5. Youths must comply with all regulations that apply to the December season they hunt.

YOUTH PREFERENCE AND LICENSE AVAILABILITY

1. Up to 15 percent of limited licenses for doe pronghorn, doe and either-sex deer and cow elk in regular rifle and private-land-only rifle seasons are available for youths ages 12-17 who meet hunter education requirements.
These licenses are available by drawing. Licenses not drawn by youths are available to the public.
(Muzzleloader, early and late rifle seasons, the Air Force Academy unit and Ranching for Wildlife hunts are excluded from this.)
2. Group applications are not accepted. If you enter more than one hunt code on your application, all hunt codes must be eligible for youth preferences, as in No. 1.

HYBRID DRAWING

To continue expanding quality opportunities to big-game hunters, the Colorado Parks and Wildlife Commission has a "hybrid" drawing for select elk, deer, pronghorn and bear licenses for the 2013 hunting seasons.

The purpose of the drawing is to give hunters additional opportunity to draw a license for some of the state's premier deer, elk, pronghorn and bear hunting areas. Hunters who normally would not have enough preference points to draw these licenses now have a slight chance to draw a small number of the most coveted licenses through this process. Nonresident caps apply. *(Units with low numbers of available licenses may not have any remaining for the Hybrid Drawing.)*

HUNTER QUALIFICATIONS

1. Hunters must have a minimum of five preference points for the species they wish to hunt to participate in the Hybrid Drawing.
2. Hunters must apply individually (group applications are not accepted).
3. Hunt codes that contain a "W" are Ranching for Wildlife properties. These hunts are for Colorado residents only.

HOW IT WORKS

In hunt codes that require 10 or more resident preference points to draw (based on a three-year average ending with the 2009 drawing), 20 percent of the available licenses will be issued through a random drawing.

Qualified resident and nonresident hunters who select applicable hunt codes (listed below) and have at least five preference points for that species will automatically enter the Hybrid Drawing.

- » These hunt codes must be entered as your first choice on your application.
- » Winning applicants in the Hybrid Drawing will be selected randomly.
- » Hunters who successfully draw a license in the Hybrid Drawing will lose all of their preference points for that species. Unsuccessful applicants will be awarded one point.

HYBRID DRAW HUNT CODES

Qualified hunters wishing to participate in the Hybrid Draw must choose from the hunt codes listed below as their first choice on their application:

ELK — HYBRID DRAW HUNT CODES

HUNT CODE	HUNT CODE	HUNT CODE	HUNT CODE
E-E-001-E1-R	E-E-010-W1-R	E-E-085-W1-R	E-M-002-O1-M
E-E-002-E1-R	E-E-010-Y2-R	E-E-104-W1-R	E-M-010-O1-M
E-E-002-O1-A	E-E-031-W1-R	E-E-201-E1-R	E-M-061-O1-M
E-E-005-W1-R	E-E-083-W1-R	E-E-201-O1-A	E-M-201-O1-M
E-E-010-E1-R	E-E-084-W1-R	E-E-851-W1-R	E-M-851-O1-R
E-E-010-O1-A	E-E-084-W2-R	E-M-001-O1-M	E-M-851-O3-R

DEER — HYBRID DRAW HUNT CODES

HUNT CODE	HUNT CODE	HUNT CODE	HUNT CODE
D-E-025-W1-R	D-M-005-W1-R	D-M-085-W1-R	D-M-142-L1-R
D-E-083-W1-R	D-M-010-W1-R	D-M-103-L1-R	D-M-851-W1-R
D-E-104-W1-R	D-M-031-W1-R	D-M-136-W2-R	
D-E-211-W1-R	D-M-084-W1-R		

PRONGHORN — HYBRID DRAW HUNT CODES

HUNT CODE	HUNT CODE	HUNT CODE	HUNT CODE
A-E-006-W1-R	A-M-004-W1-R	A-M-067-O1-R	A-M-201-O1-A
A-E-104-W1-R	A-M-005-W1-R	A-M-079-O1-R	A-M-201-O1-R
A-M-003-O1-R	A-M-066-O1-M	A-M-080-O1-R	A-M-441-W1-R
A-M-003-W1-R	A-M-066-O1-R	A-M-084-W1-R	A-M-551-O1-R
		A-M-136-W2-R	

NOTE: There are no qualifying hybrid draw hunts for bear in 2013.

LANDOWNER PREFERENCE & VOUCHERS

1. Up to 15 percent of deer, elk and pronghorn licenses in units with totally limited licenses in all rifle seasons are allocated for deeded landowners who own at least 160 contiguous acres of agricultural land.
2. Landowner preference quotas are allocated by species, sex, season and method of take. The 15 percent is for regular and priority landowner applications. Priority registered applicants have priority over other landowner applicants.
3. Deadline to register properties for the Priority Landowner System is the second Friday in January. To register for the 2014 season, contact a CPW office or visit the CPW website for registration forms. Based upon total deeded acres, up to six priority applications per species are available to landowners. Landowner applications are drawn before CPW's regular limited license drawing.
4. Successful landowners receive a voucher for each winning hunt code.

LANDOWNER PILOT PUBLIC LICENSES

The landowner pilot program offers elk hunting in units 1 and 10. The hunts are designated in the hunt code tables by Y2, Y3, Y4 and Y5 hunt codes. Licenses are valid in the entire unit, as well as private properties successful in the pilot program. If you draw one of these licenses, you will receive a list of participating landowners and other details in the mail in September.

CPW also has a pilot program for pronghorn east of I-25. Please call (303)

291-7380 for registration forms and more information.

LANDOWNER VOUCHER INFORMATION

The following guidelines are for landowner vouchers. Visit the CPW website for more details, www.wildlife.state.co.us/Hunting/BigGame/PriorityLandowner/Pages/PriorityLandowner.aspx.

1. The landowner must transfer the voucher directly to the hunter.
2. The transfer of the voucher occurs when the hunter's name is written on the voucher, or the landowner hands (or mails) the voucher to the hunter.
3. Landowner vouchers may be transferred one time only.
4. If a hunter cannot use a voucher, the voucher becomes VOID. The voucher CANNOT be reprinted or transferred to another hunter, even if the voucher has not been redeemed for a license.
5. The transfer of a voucher gives the hunter permission to hunt on the land for which the voucher was awarded and for the duration of the season printed on the voucher during legal hunting hours. The landowner may restrict manner of access (i.e. foot, horseback, vehicle, etc).
6. The voucher must be taken to a license agent or CPW location to be redeemed for a proper and valid license PRIOR to hunting. The appropriate license fees are paid at that time.
7. Annual bag limits still apply. Be sure you can legally have the license before acquiring a landowner voucher.
8. A list of landowners is NOT available from Colorado Parks and Wildlife.

RANCHING FOR WILDLIFE (RFW)

Public Ranching for Wildlife licenses are available only to Colorado residents by drawing. Licenses are valid only for the season and ranch specified.

RFW landowners must provide free access to hunters who draw a public license for their ranch. By applying for a RFW license, hunters allow CPW to provide applicant information to the ranch.

Hunting rules differ for each ranch. Read ranch rules on the CPW website at www.wildlife.state.co.us/Hunting/BigGame/RanchingforWildlife/Pages/RFW.aspx before applying.

GUIDES AND OUTFITTERS

Guides and outfitters must be registered, bonded and insured in Colorado. They also need permits to operate on public land and must register with the Office of Outfitter Registration, 1560 Broadway, Suite 1340, Denver, CO 80202, (303) 894-7778; www.dora.state.co.us/outfitters.

Legal, legitimate outfitters operate around the state and can provide invaluable resources for your hunting trip. Verify an outfitter's registration by contacting the above office or Colorado Outfitters Association, www.coloradooutfitters.org.

DREAM HUNT LICENSES

Deer, elk, pronghorn, mountain lion and bear licenses are available to hunters ages 12-21 with a terminal illness or life-threatening disease or injury.

Licenses are issued only for the dates and unit with an open season for a specific species. Licenses are not offered in units with at least one hunt code that requires 10 or more resident preference points to draw (excluding Ranching For Wildlife).

Before a license is issued, hunters must obtain written permission from the landowner to hunt on private land. Sponsoring organizations must request licenses in writing and document the life-threatening or terminal condition, hunting experience, logistical considerations, hunt location and dates. Submit requests to CPW, Hunter Outreach Coordinator, 6060 Broadway, Denver, CO 80216.

YOUTH OUTREACH LICENSES

Youth Outreach licenses are offered for deer, elk and pronghorn to qualified organizations sponsoring youth hunting activities. Application procedures are on the CPW website, www.wildlife.state.co.us/Hunting/HunterOutreach/YouthLicensingPrograms/Pages/YouthLicensingPrograms.aspx.

Auction & Raffle Licenses

MORE ABOUT THE AUCTION AND RAFFLE PROGRAM:

www.wildlife.state.co.us/Hunting/BigGame/Pages/RaffleAuction.aspx



WIN THE HUNT OF A LIFETIME — TODAY!

Special auction and raffle licenses are available for moose, deer, elk, bighorn sheep, mountain goat and pronghorn. The licenses allow one to hunt during extended seasons in any unit open to hunting the specific species. These licenses are offered by participating wildlife conservation organizations that return at least 75 percent of the proceeds to CPW for research, management and education.

For information on purchasing raffle tickets for licenses or participating in auctions, visit the following websites:

BIGHORN SHEEP AND MOUNTAIN GOAT

- Rocky Mountain Bighorn Society: www.bighornsheep.org

DEER

- The Mule Deer Foundation: www.muledeer.org
- Safari Club Int'l., Colorado Chapter: www.scicolorado.org
- Colorado Mule Deer Association: www.coloradomuledeer.org

MOOSE

- Safari Club Int'l., Colorado Chapter: www.scicolorado.org
- Ducks Unlimited, Inc. Colorado: www.ducks.org/colorado



Photo © Dan Rossiter
Dan Rossiter, the 2012 Colorado pronghorn auction and raffle tag winner, with the buck he harvested near Walsenburg.

PRONGHORN

- Colorado Youth Outdoors: www.coloradoyo.org
- Rocky Mountain Bighorn Society: www.bighornsheep.org
- The Mule Deer Foundation: www.muledeer.org

ELK

- Rocky Mountain Elk Foundation: www.rmef.org
- Colorado Bowhunters Assoc.: www.coloradobowhunting.org
- The Mule Deer Foundation: www.muledeer.org
- Colorado Wildlife Federation: www.coloradowildlife.org

GAINING & USING PREFERENCE POINTS

1. One preference point is awarded to hunters who apply properly and are unsuccessful in drawing a license for a first-choice hunt code for all big-game species. You may also apply for a preference point as your first-choice hunt code. Hunters who make an application error, including on first-choice hunt codes, do not get a point.
2. Youths can apply for a point if they turn 12 by Dec. 31 of the application year.
3. If you are issued a first-choice license, all accumulated preference points for that species become void and return to zero.
4. If unsuccessful for a first choice, your accumulated points will be listed on your refund, leftover drawing application or other-choice license.
5. Points accumulate until you draw a first-choice license. If you fail to apply for or have not purchased a license during a 10-year period, all accumulated points for that species are purged from your record and become void.
6. Priority goes to those with the most points, except when the license quota or nonresident cap would be exceeded.
7. Group application priority is based on the member with the fewest points. See box at right for more group hunt details.
8. Second-, third- and fourth-choice hunts don't use or generate points.
9. **\$25 PREFERENCE POINT FEE** Hunters will be automatically assessed \$25 for a preference point unless they have purchased one of the following: an annual fishing, small-game, resident combination small-game and fishing, furbearer, or a big-game license in the previous year; or a current limited license in the draw for the same species for which they seek a point.

The \$25 point fee is also waived for youths, lifetime license holders, free senior annual fishing license holders and Colorado residents who are in the military on active duty outside Colorado.

10. **WEIGHTED PREFERENCE** increases your probability of drawing. It is calculated by converting your application number into a different, random application number, then dividing that new application number by the amount of weighted points you have, plus one. This generates another new application number. Applications are sorted by this new number from lowest to highest and low numbers for each hunt code are awarded licenses.
- The maximum points you can accumulate for moose is three. If you have three points for moose and you fail to draw a first-choice license, you will receive weighted preference for that species.
11. Preference points are not transferable. Points are awarded for specific species, not by hunt codes or method of take.
12. Active duty U.S. military stationed in Colorado but deployed outside Colorado are eligible, when they return home, to apply for a preference point for a limited license offered in this year's drawing.

APPLICATIONS AND PREFERENCE POINTS

GROUP HUNT INSTRUCTIONS

1. **GROUP HUNTS:** Group applications for any number of people are accepted for all big-game species in this brochure except moose. Group applications entering the draw for deer, elk, pronghorn and bear licenses have priority based on the group member with the fewest preference points. Group members must apply for the same species, hunt code, unit, land restrictions, season and method of take for each choice, but may apply for a different sex. All group members must have the same hunt code choices on their applications (*other than sex*). Each members must list the same first-choice hunt code and the same number of other hunt-code choices. These choices **MUST** be in the same order on all group applications. If anyone in the group makes an application error or doesn't pay the correct amount, everyone is disqualified.
2. **CHOOSE A LEADER:** One person must be chosen as the group leader. If there are discrepancies in hunt codes on the applications - including number or order - the leader's hunt code choices are used.
3. **ENTER SAME CID NUMBER ON ALL APPLICATIONS:** All group members — including the group leader — must enter the same CID number in the group application box to be entered as a group. If the leader has no CID, leader must call CPW to get one. All group members must use the same person as the leader.
4. **HOW GROUPS ARE AWARDED LICENSES:** Each hunter's application must be submitted separately. Groups are assigned a number, and if that number is selected in the drawing, everyone in the group gets a license. However, if the group is selected and there aren't enough licenses for everyone in the group, the group will not get licenses; OR if the group includes resident and nonresident applicants and the nonresident cap has been met, the group will not get licenses.
5. **PREFERENCE POINTS, REFUNDS, NOTICES:** If everyone in the group is successful for their first choice, they all get a license and their preference points drop to zero. If unsuccessful for their first choice, everyone gets a point. Licenses, refunds and notifications are sent to each individual.

SUBMITTING YOUR APPLICATION BY MAIL

1. Mail one check and application per envelope in a standard 4 1/8 by 9 1/2-inch envelope to the correct address at right. Don't fold. If you have a CID number, write it on the check.
2. You may submit only one application per species, per year. Each species must be in a separate envelope with separate payment, including group applications. Envelopes with multiple applications can be damaged by the opener.
3. Personal checks, cashier's checks or money orders are accepted, made out to Colorado Parks and Wildlife. U.S. currency only. No cash. Credit cards are accepted online only.
4. Drop boxes are available at the CPW office at 6060 Broadway in Denver.
5. Don't send applications directly to us unless you were told to do so by CPW.
6. Applications are rejected if your check is returned by the bank.

REFUNDS OR PREFERENCE-POINT RESTORATION

1. Refunds for unsuccessful applicants are issued by June 27. The \$3 process fee and \$10 Habitat Stamp fee are nonrefundable.
2. If you choose to surrender your license to CPW before the season starts, you may choose to receive either a refund OR have the preference points restored that you used to obtain the license. To get a refund or preference point restored, you must relinquish your license and carcass tag before opening day of the season. License must be accompanied by a completed request form obtained at a CPW location or on the website. Requests must be postmarked before the season starts. If there isn't enough time to request a form, mail your license and carcass tag with a letter to CPW. It must be postmarked before the season starts and mailed to CPW, attn: Refund Office, 6060 Broadway, Denver, CO 80216.
3. After a season starts, refund or preference point restorations are limited to extreme medical circumstances of licensee, death of the licensee or death of licensee's immediate family member, or members of the U.S. military whose service prevented them from requesting a refund or reinstatement on time. These requests must be accompanied by sufficient evidence that the license has not been used and circumstances precluded the licensee from being able to use the license.
4. Refunds and preference point restorations are not considered more than 30 days after a season starts. This limit is extended for members of the U.S. military as noted above.

PREFERENCE-POINT HUNT CODE

A preference-point hunt code is in the section for each species in this brochure. Entering this hunt code as a first choice on your application automatically awards you a point. You can choose a hunt code as your second, third or fourth choice.

You must pay the full cost of a license and meet all requirements even if you are only applying for a point. If you only apply for a point, your money, minus the \$3 process fee and \$10 Habitat Stamp fee, is refunded. Another \$25 may be deducted if you don't meet the criteria under No. 9 in "Gaining and Using Preference Points" on this page.

**POSTMARK
OR APPLY ONLINE BY
MIDNIGHT APRIL 2**

MAIL TO

DEER APPLICATIONS:
Colorado Parks and Wildlife
Attn: Deer
P.O. Box 173313
Denver, CO 80217-3313

ELK APPLICATIONS:
Colorado Parks and Wildlife
Attn: Elk
P.O. Box 173314
Denver, CO 80217-3314

**PRONGHORN
APPLICATIONS:**
Colorado Parks and Wildlife
Attn: Pronghorn
P.O. Box 173315
Denver, CO 80217-3315

BEAR APPLICATIONS:
Colorado Parks and Wildlife
Attn: Bear
P.O. Box 173761
Denver, CO 80217-3761

MOOSE APPLICATIONS:
Colorado Parks and Wildlife
Attn: Moose
P.O. Box 173782
Denver, CO 80217-3782

APPLY ONLINE

[www.bit.ly/
cpwlicensesales](http://www.bit.ly/cpwlicensesales)

Nonresidents must use paper applications to apply for moose. Online applications are available for other big-game species.

HOW TO FILL OUT APPLICATIONS FOR THE DRAW

Hunters may apply online or with the paper applications found in the center of this brochure. Nonresidents applying for moose **MUST** use paper applications. Follow the steps below to correctly fill out paper applications.



APPLICATIONS

APPLYING ONLINE HELPS ELIMINATE MISTAKES

CPW recommends that hunters apply online at www.bit.ly/cpwlicensesales. The system helps prevent many errors that commonly occur on paper applications.

Apply as early as possible to avoid being locked out due to high online traffic or technical issues. You can buy your Habitat Stamp when you apply online.

TIPS FOR FILLING OUT PAPER APPLICATIONS

» **USE ONLY APPLICATIONS IN THE CENTER OF THIS BROCHURE.** Photocopies and sample applications below are not accepted. Do not cut or fold applications. Remove stubs.

» **USE BLACK BALLPOINT PEN ONLY.** Print clearly. Use capital letters and stay completely in the boxes. Do not use correction tape or fluid or write over errors, get a new application or scratch out the error and write above it without interfering with other boxes.

» **REVIEW YOUR APPLICATION.** Incorrect applications are disqualified and no preference points are awarded. Photocopy your application for your records.

» **MAKE A MISTAKE?** If you've already turned in your application but made a mistake on it, corrections must be made online by April 8. Go to www.wildlife.state.co.us/ShopDOW/AppsAndLicenses/Pages/ApplicationCorrections.aspx.

1. FILL IN YOUR CID NUMBER AND PERMISSION CHECKBOX

Colorado Parks and Wildlife cannot be responsible for errors due to applications completed with lower case letters, colored inks or pencil.

I give CPW permission to provide my name, address, and license information to certain persons requesting it. See instructions.

CID #
Customer Identification Number

» PERMISSION TO PROVIDE INFORMATION

Allows information from applications to be given to entities providing hunting information, services and products. If you check this box and decide you don't want your information released, you can write CPW, Attn: Call Center, 6060 Broadway, Denver, CO 80216; or go to a CPW location; or e-mail wildlife.dowinfo@state.co.us; or call (303) 297-1192.

» **CID NUMBER** Enter your customer ID number (CID). If you were mailed this brochure, your CID number may be on the address label above your name.

If you've never had a CID, please see step No. 6.

If you are applying as part of a group, enter your CID number here. Please see step No. 5 for instructions on where you must enter your group leader's CID number.



2. FILL IN YOUR HUNT CODE CHOICES

1st Choice Hunt Code

2nd Choice Hunt Code

3rd Choice Hunt Code

4th Choice Hunt Code

» **FIRST-CHOICE HUNT CODE** To apply for a hunt, that hunt code must be listed in the unit tables in this brochure. Over-the-counter hunt codes are not eligible for the draw.

Applications are pre-printed with the first letter of the hunt code, indicating the species (E = elk, D = deer, A = pronghorn [antelope], M = moose, B = bear).

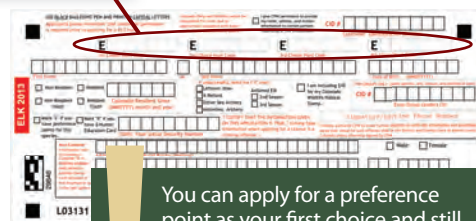
Write hunt codes on the application without hyphens. Write only letters and numbers.

If the first letter on the form does not match the first letter of your hunt code,

STOP. You have either the wrong application form or the wrong hunt code.

» **OTHER HUNT CODE CHOICES** There are optional second, third and fourth choices. You may apply for four total choices. If you receive a license that you've listed as your second, third or fourth choice, you'll also receive a preference point for the following year.

» **ATTENTION GROUP HUNTERS:** You must enter the same number of hunt code choices in the same order on every group application.



You can apply for a preference point as your first choice and still enter second, third and fourth choices for hunts. See page 7.

3. FILL IN YOUR NAME AND DATE OF BIRTH

First Name


MI

Last Name

Date of Birth (MMDD/YYYY)

» **NAME AND DATE OF BIRTH** Print your first name, middle initial and last name. Don't add or delete Jr., III, etc. Use capital letters. Enter as many letters as will fit in the boxes.

Enter your date of birth using four digits for the year. Example: July 20, 1945 would be entered: 07201945



MOVING?

CHANGE YOUR ADDRESS ONLINE.

Go to www.bit.ly/cpwlicensesales; click on "BUY AND APPLY FOR LICENSES" and follow the steps

CHANGE YOUR ADDRESS ON PAPER.

Use the change-of-address form that comes with the applications in the middle of this brochure. Mail the address-change form separately, do not include it with your application. Mail it by April 2 to: CPW Address Change, 6060 Broadway, Denver, CO 80216. (Please do NOT use your hunt application as a change-of-address form. Address changes listed on hunt applications will not be processed.)

4. FILL IN YOUR RESIDENCY STATUS, HUNTER INFORMATION & SIGN YOUR NAME

This section of the form includes checkboxes for Non-Resident and Resident (Adult and Youth), a field for Colorado Resident Since (MM/YYYY), options for Antlerless Elk (Leftover draw, A Refund, Either Sex Archery, Antlerless Archery), and a checkbox for including a \$10 Habitat Stamp. It also features a field for the Group Leader's CID number and a signature/phone number line. A certification statement at the bottom reads: "I CERTIFY THAT THE INFORMATION GIVEN ON THIS APPLICATION IS TRUE. (Giving false information when applying for a license is a criminal offense.)"

» **RESIDENCY STATUS AND YEAR** Mark an "X" in the box that applies to your residency. Mark one box only.

If you checked "Resident" or "Resident Youth," you must fill in the "Colorado Resident Since" boxes with the month (MM) and year (YYYY) you began living here. For Colorado military, enter "888888."

» **"IF UNSUCCESSFUL SEND ME..."** Place an "X" in the correct box to tell us what to do if you don't draw a license. Unsuccessful pronghorn applicants who leave this box blank automatically get a refund.

Your choices here include:

- a. **LEFTOVER DRAW OPTION:** Deer and elk applicants have first choice of the licenses left after the drawing by participating in the leftover draw. See page 3.
- b. **A REFUND:** If you choose to get a refund, your license fee will be refunded. The \$10 Habitat Stamp and \$3 process fees are not refunded if you choose a refund.
- c. **ARCHERY OR RIFLE OPTIONS FOR ELK:** Applicants may select an over-the-counter license. See maps, pages 30-33.
- d. **PRONGHORN ARCHERY:** Applicants may select an unlimited license. See map, page 46.

» **HABITAT STAMP** You must purchase a 2013 Habitat Stamp to apply for the draw or buy a license. Applications for hunters who enter the draw without a Habitat Stamp will

be disqualified from the draw. If you mail in applications for more than one species, include \$10 with only **ONE** of your applications. If you choose to include the Habitat Stamp fees with an application, put an "X" in this box.

Habitat Stamp fees are nonrefundable, whether or not you draw a license. Habitat Stamps are also available at license agents, CPW locations or online.

» **PREFERENCE POINTS** If you have preference points for this species, mark an "X" in this box.

» **HUNTER EDUCATION** Put an "X" in this box if you have a valid hunter education card. Proof of hunter education is required in Colorado if you were born on or after Jan. 1, 1949.

» **SOCIAL SECURITY NUMBER** Your Social Security number (SSN) is required by federal and state law to apply for licenses. If you have applied before and have already given it to us, leave this blank.

The SSN is not displayed on licenses. If you wish, you can contact CPW directly to give your SSN over the phone or in person.

» **SIGN YOUR APPLICATION** Read the certification statement carefully, then sign the application. Include a daytime phone number where you can be reached before 5 p.m. MST.

Unsigned applications may be rejected. Include your payment check with your application. See submission details on page 7.

This screenshot shows the "FOR GROUPS ONLY" section of the application form, which includes a field for the Group Leader's CID number. A red circle highlights this field, and a red arrow points from the text below to it.

5. ARE YOU HUNTING AS PART OF A GROUP?

This close-up shows the "FOR GROUPS ONLY" section, which includes a field for the Group Leader's CID number. The text "FOR GROUPS ONLY (Same species, unit, season, and method of take)" is printed above the field.

» **GROUP APPLICATIONS MUST INCLUDE THE SAME CID FOR ALL GROUP MEMBERS** Pick one member as a leader of your hunting group.

All members, including the leader, must enter the leader's CID number in this section "For Groups Only." If the leader doesn't have a CID, call a CPW location to get one before applying.

See "Group Hunt Instructions" on page 7 for more information on how to apply as a group.

6. IF YOU'VE NEVER HAD A CID NUMBER, FILL OUT THIS BOX

This section of the form is titled "New Customer Information only (no previous Customer ID #). Address updates will update address change form included in this brochure or go online and update." It includes fields for Address, P.O. Box, Rural Route (Mailing), City, State, Zip, Your Area Code and Phone Number, Drivers License Number, Sex (Male/Female), State, Height (ft-in.), and Weight (lbs).

» **IF YOU'VE NEVER HAD A CID** Fill in the bottom part with your home address, sex, area code and phone number, driver's license number (first 14 digits or letters only), height and weight.

You can also get a CID by calling CPW at (303) 297-1192.

Do not use this area for address changes. Do not fill this area out if you already have a CID.

This screenshot shows another view of the "FOR GROUPS ONLY" section of the application form, with a red circle highlighting the CID number field and a red arrow pointing to it from the text above.

HOW TO READ HUNT CODES

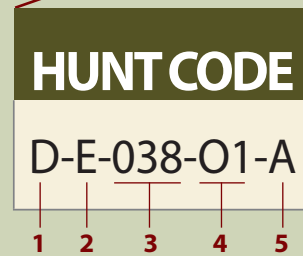
HUNT CODES CONTAIN A LOT OF INFORMATION.

Learning how to read hunt codes can ensure that you apply for the right hunt in the limited license drawing each year. Here's a quick how-to:

- 1. THE FIRST LETTER** of the code designates the species. (D = deer, E = elk, A = prong-horn (antelope), M = moose and B = bear)
- 2. THE SECOND LETTER** of the code designates the sex of the animal you want to hunt. (M = male, F = female and E = either sex)
- 3. THE THIRD PART, THREE NUMBERS**, designates the unit you want to hunt. (001 = Unit 1, 201 = Unit 201, etc.; 000 = statewide). If more than one unit is valid for a hunt code, only the lowest unit number will show in the code.
- 4. THE FOURTH PART, A LETTER AND A NUMBER**, indicates hunt dates. For example, O1 = first season, O2 = second season, O3 = third season and so on. P is for private-land-only hunts followed by the season number: P1, P2, P3, P4 and P5. E1 = early season, L1 = late season, K2, K3 = youth only hunts. There are also Ws for Ranching for Wildlife and S for a split unit.
- 5. THE LAST LETTER** in the hunt code indicates what manner of take the license is good for. A = archery, M = muzzleloader, R = rifle and associated methods.

ARCHERY — LIMITED LICENSES (DRAW)

UNIT	VALID UNITS	DATES	SEX	HUNT CODE	LIST
38	38	Aug. 31-Sept. 29	Either*	D-E-038-O1-A	A



For example, this hunt code is for: An either-sex deer hunt in unit 38, during the first season for archery.

HOW TO READ HUNT CODE TABLES

HUNT TABLES SHOW THE LIMITED LICENSES AVAILABLE. These are available through the draw or as leftover licenses. Some hunt tables in the bear section include hunt codes for over-the-counter licenses. These are not available through the draw.

- 1. THE TITLE** on the top of each table describes the big-game species and method of take for the hunt codes within that table. Start here to find the method of take you wish to hunt. Tables are color coded the same throughout the brochure.
- 2. THE UNIT COLUMN** is where you will look next to locate the game management unit you wish to hunt. Please read the unit tables carefully. Some licenses are valid in one unit only, while others are valid in multiple units. Here's how to tell where you can hunt:
 - » If the hunt code for a certain unit is also valid in additional units, the **VALID UNITS** column will list all the other units where you can hunt with that same license.
 - » If a unit has the same hunt details and license codes as another unit, the chart will read, **"SEE UNIT"**. Look up the unit referred to for the correct hunt codes for your hunt. For example, see unit 37 in the sample chart at right.
- 3. THE VALID UNIT** column will also display information for each hunt and whether it is **PRIVATE LAND ONLY** or has other restrictions. If a hunt is labeled private land, you should get permission from a landowner in that unit before you apply for that license.
- 4. THE DATES** column lists the applicable season dates when the license is valid. Please look at the rows carefully, as each unit may have multiple hunt dates.
- 5. THE SEX** column indicates which sex of animal can be hunted for that specific hunt code. Please read the information carefully because the permitted sex for a hunt code may have changed since the previous year.
- 6. THE HUNT CODE** column displays the code you will use to apply for the license you desire. Read the information carefully, as there are many possible hunt codes associated with each unit, and they may have changed since the last time you hunted. Please see section above on how to read hunt codes.
- 7. THE LIST** column displays what type of license you are buying. There are opportunities to purchase more than one license during the year, as long as the licenses meet the requirements of being List A, B or C. For details, see "How to get more than one license" sections under the big-game species you'd like to hunt in the following brochure pages. When applying in the draw, **DO NOT** include the list letter on the application.

SAMPLE DEER ARCHERY TABLE

1 ARCHERY — LIMITED LICENSES (DRAW)					
2 UNIT	3 VALID UNITS	4 DATES	5 SEX	6 HUNT CODE	7 LIST
37	see unit 18				
38	38	Aug. 31-Sept. 29	Either*	D-E-038-O1-A	A
39	39, 46	Aug. 31-Sept. 29	Either	D-E-039-O1-A	A
40	40*	Aug. 31-Sept. 29	Buck	D-M-040-O1-A	A
• 40 Landowner permission is advisable before applying. Most land is private.					
42	41, 42, 421	Aug. 31-Sept. 29	Either	D-E-041-O1-A	A

OTHER HUNT TABLE SYMBOLS

- 1. A DOT (•)** In the **UNIT** column indicates there is a special note about that unit. Notes can be found directly below the hunt code information. For example, see unit 40 above.
- 2. AN ASTERISK (*)** In the **SEX** column indicates units that had licenses left over after last year's drawing. There may be a good chance of licenses left over this year, too, giving you a chance to draw that license as a second, third or fourth choice on your application, or by purchasing a leftover license.
- 3. A PLUS (+)** In the **SEX** column indicates hunt codes for which an average of a least six preference points are needed for a resident to draw that license. *These calculations are based on a 3-year period ending with the 2009 drawing.*

FIELD INFORMATION & REFERENCE

MOOSE OR ELK? BE AWARE OF YOUR TARGET

IN COLORADO, moose can be found in the same habitat as elk. Elk hunters must know the difference between the two species to avoid accidentally killing a moose.

1. IDENTIFY THE ANIMALS BEFORE YOU SHOOT. Use your binoculars, not your rifle scope, to make a positive ID.


2. STUDY THE BODY. Don't just look at the animal's antlers, study the entire head and body before you shoot.

3. WATCH OUT FOR CALVES. Be careful not to mistake a moose calf for a cow elk. Young moose have a reddish coat, similar to elk.



ELK

- » **BODY:** reddish, lighter brown, darker legs
- » **NECK:** chestnut brown
- » **SNOUT:** slender
- » **RUMP:** pale yellow
- » **BULLS:** antlers aren't palmated and have obvious brow tines coming off main beam



MOOSE

- » **BODY:** dark, black-brown, white-gray legs
- » **NECK:** larger bell (beard) on throat
- » **SNOUT:** overhanging, bulbous nose
- » **RUMP:** pale yellow
- » **BULLS:** palmated antlers with tines



FIELD DRESSING VIDEO TUTORIAL

You've harvested an animal, taken pictures to show your friends... now what?

Learn how to field dress elk in this tutorial. CPW officer Conrad Albert shares tips in this step-by-step video at <http://vimeo.com/17100180>.

MARK YOUR HARVEST SITE WITH YOUR GPS

Hunters who have GPS units are encouraged to mark the location of their harvest in the field.

This is especially important for hunters who harvest a bear or moose. During mandatory inspections, hunters will be asked to give a location of their harvest. Having GPS coordinates makes reporting simple and precise.

Use your GPS to set a waypoint where you harvest an animal and save the UTM or longitude and latitude coordinates. Bring that information to record on the check report at harvest inspections.



HUNTER SURVEYS ASSESS HARVEST

CPW conducts big-game harvest surveys each year to estimate harvest, hunter numbers and recreation days.

Deer, elk and pronghorn hunters may receive a phone call or e-mail, asking to take part in a survey. This includes questions such as: where you hunted, if you harvested an animal, if you were satisfied with your experience and if you saw overcrowding from other hunters.

Only randomly selected hunters can participate. Participation is not required, but responding — even if you didn't hunt or harvest — is an important part of setting license numbers for next year.

If contacted, you can take the survey online, www.ColoradoHuntReports.com or call 1-877-237-1666 to speak to a person. The survey runs 24 hours daily, October through mid-February. See the CPW website for details.

LEGAL BIG-GAME HUNTING HOURS

Legal hunting hours for big game are one-half hour before sunrise to one-half hour after sunset, unless specifically restricted.

The sunrise/sunset chart at right lists times for Denver. Subtract 1 minute from opening and closing time for each 12 1/2 miles east of Denver. Add 1 minute to opening and closing time for each 12 1/2 miles west of Denver. (These changes assume that each degree of longitude equals 50 miles and a change of 1 degree of longitude equals a 4-minute change in sunrise and sunset times.)

2013 SUNRISE/SUNSET TABLE (DENVER)												
DAY	AUG. (DST)*		SEPT. (DST)		OCT. (DST)		NOV. (DST)		DEC.		JAN. 2014	
	RISE	SET	RISE	SET	RISE	SET	RISE	SET	RISE	SET	RISE	SET
	A.M.	P.M.	A.M.	P.M.	A.M.	P.M.	A.M.	P.M.	A.M.	P.M.	A.M.	P.M.
1	5:59	8:13	6:28	7:31	6:56	6:42	7:29	5:58	7:02	4:36	7:21	4:46
2	6:00	8:11	6:29	7:29	6:57	6:40	7:30	5:56	7:03	4:36	7:21	4:47
3	6:01	8:10	6:30	7:27	6:58	6:39	7:31	5:55	7:04	4:36	7:21	4:48
4	6:02	8:09	6:31	7:26	6:59	6:37	7:32	5:54	7:05	4:35	7:21	4:49
5	6:03	8:08	6:32	7:24	7:00	6:35	7:33	5:53	7:06	4:35	7:21	4:50
6	6:04	8:07	6:33	7:23	7:01	6:34	7:34	5:52	7:07	4:35	7:21	4:51
7	6:05	8:06	6:34	7:21	7:02	6:32	7:35	5:51	7:08	4:35	7:21	4:52
8	6:06	8:05	6:35	7:19	7:03	6:31	7:36	5:50	7:09	4:35	7:21	4:53
9	6:07	8:03	6:36	7:18	7:04	6:29	7:37	5:49	7:09	4:35	7:21	4:54
10	6:08	8:02	6:37	7:16	7:05	6:28	7:38	5:48	7:10	4:36	7:21	4:55
11	6:09	8:01	6:38	7:15	7:06	6:26	7:39	5:47	7:11	4:36	7:20	4:56
12	6:10	8:00	6:39	7:13	7:07	6:25	7:40	5:46	7:12	4:36	7:20	4:57
13	6:10	7:58	6:39	7:11	7:08	6:23	7:41	5:46	7:13	4:36	7:20	4:58
14	6:11	7:57	6:40	7:10	7:09	6:22	7:42	5:45	7:13	4:36	7:19	4:59
15	6:12	7:56	6:41	7:08	7:10	6:20	7:43	5:44	7:14	4:37	7:19	5:00
16	6:13	7:54	6:42	7:06	7:11	6:19	7:44	5:43	7:15	4:37	7:19	5:01
17	6:14	7:53	6:43	7:05	7:13	6:17	7:45	5:43	7:15	4:37	7:18	5:02
18	6:15	7:51	6:44	7:03	7:14	6:16	7:46	5:42	7:16	4:38	7:18	5:03
19	6:16	7:50	6:45	7:01	7:15	6:14	7:47	5:41	7:16	4:38	7:17	5:04
20	6:17	7:49	6:46	7:00	7:16	6:13	7:48	5:41	7:17	4:38	7:17	5:06
21	6:18	7:47	6:47	6:58	7:17	6:12	7:49	5:40	7:17	4:39	7:16	5:07
22	6:19	7:46	6:48	6:56	7:18	6:10	7:50	5:39	7:18	4:39	7:16	5:08
23	6:20	7:44	6:49	6:55	7:19	6:09	7:51	5:39	7:18	4:40	7:15	5:09
24	6:21	7:43	6:50	6:53	7:20	6:08	7:52	5:38	7:19	4:41	7:14	5:10
25	6:22	7:41	6:51	6:52	7:21	6:06	7:53	5:38	7:19	4:41	7:13	5:11
26	6:23	7:40	6:52	6:50	7:22	6:05	7:54	5:38	7:20	4:42	7:13	5:13
27	6:24	7:38	6:53	6:48	7:23	6:04	7:55	5:37	7:20	4:43	7:12	5:14
28	6:25	7:37	6:54	6:47	7:24	6:02	7:56	5:37	7:20	4:43	7:11	5:15
29	6:25	7:35	6:54	6:45	7:26	6:01	7:57	5:36	7:20	4:44	7:10	5:16
30	6:26	7:34	6:55	6:43	7:27	6:00	7:58	5:36	7:21	4:45	7:10	5:17
31	6:27	7:32			7:28	5:59			7:21	4:46	7:09	5:19

*DST = Daylight Saving Time

TIME ADJUSTMENT FOR OTHER COLORADO CITIES						
Add or subtract these minutes to the chart above for select towns.	Alamosa	+3	Durango	+11	La Junta	-6
For use only as a general reference.	Buena Vista	+5	Fort Morgan	-4	Lamar	-9
	Burlington	-10	Gr. Junction	+13	Sterling	-6
	Craig	+9	Gunnison	+7	Walden	+5

Source: www.usno.navy.mil

REFERENCE

LEGAL HUNTING METHODS

1. CENTERFIRE RIFLES

- a. Must be minimum of .24 caliber (6 mm).
- b. Must have a minimum 16-inch barrel and be at least 26 inches long.
- c. If semiautomatic, a maximum of six rounds are allowed in the magazine and chamber combined.
- d. Must use expanding bullets that weigh minimum 70 grains for deer, pronghorn and bear, 85 grains for elk and moose, and have an impact energy (at 100 yards) of 1,000-ft. pounds as rated by manufacturer.
- e. It is illegal to hunt game birds, small-game mammals or furbearers with a centerfire rifle larger than .23 caliber during regular rifle deer and elk seasons west of I-25, without an unfilled deer or elk license for the season. A small-game, furbearer or unfilled big-game license is required.

2. FULLY AUTOMATIC RIFLES are prohibited.

3. MUZZLELOADING RIFLES & SMOOTHBORE MUSKETS

WATCH MORE ONLINE



- a. Only legal muzzleloaders allowed in muzzleloading seasons.
- b. In-line muzzleloaders are legal.
- c. Must be a single barrel that fires a single round ball or conical projectile.
- d. To hunt deer, pronghorn or bear, they must be minimum of .40 caliber.
- e. To hunt elk or moose, they must be minimum of .50 caliber.
- f. From .40 caliber to .50 caliber, bullets must weigh a minimum 170 grains.
- g. If greater than .50 caliber, bullets must weigh a minimum 210 grains.
- h. Shotshell primers are legal.
- i. Pelletized powder systems prohibited in muzzleloading seasons.
- j. Cannot be loaded from the breech in muzzleloading seasons.
- k. Only open or iron sights allowed in muzzleloading seasons. Fiber optics and fluorescent paint incorporated into or on open or iron sights are legal. Scopes or any sighting device using artificial light, batteries and electronic gear are prohibited during muzzleloading seasons.
- l. Sabots are prohibited in muzzleloading seasons. Cloth patches are not sabots.
- m. Smokeless powder prohibited in muzzleloading seasons. Black powder and black-powder substitutes are legal.
- n. Electronic or battery-powered devices cannot be incorporated into or attached to muzzleloader during muzzleloading seasons.

4. HAND-HELD BOWS

A long bow, recurve bow or compound bow on which the string is not drawn mechanically or held mechanically under tension. String or mechanical releases are legal if they are hand-drawn or hand-held with no other attachments or connections to bow (except bowstring).

- a. Hand-held bows, including compound bows, must use arrows with a broadhead having a minimum 7/8-inch outside diameter or width and minimum two steel cutting edges. Each cutting edge must be in same plane for entire length of cutting surface.
- b. Only legal, hand-held bows allowed during archery seasons.
- c. Minimum draw weight of 35 pounds required. Let-off maximum of 80 percent.
- d. No part of bow's riser (handle) or track, trough, channel, arrow rest or other device (excluding cables and bowstring) that attaches to riser can contact, support and/or guide the arrow from a point rearward of the bow's brace height behind the undrawn string.
- e. Bows can propel only a single arrow at a time. No mechanisms for automatically loading arrows allowed.
- f. Scopes, electronic or battery-powered devices cannot be incorporated into or attached to bow or arrow. No lighted nocks.
- g. Hydraulic or pneumatic technology cannot be used to derive or store energy to propel arrows. Explosive arrows prohibited.

5. SHOTGUNS

- a. Must be minimum 20 gauge, and fire a single slug.
- b. Barrel must be minimum 18 inches long. Minimum overall length, 26 inches.

6. CROSSBOWS

- a. Draw weight must be minimum 125 pounds.

LEGAL FIREARMS AND BOWS

Different firearms can be used for big-game hunts during different seasons. Check the chart below to see what firearms may be used during each type of hunt.

	Centerfire Rifle, Shotgun, Handgun	Muzzleloaders .40 to .49 caliber	Muzzleloaders .50 caliber or larger	Hand-held bows	Crossbow
--	------------------------------------	----------------------------------	-------------------------------------	----------------	----------

DEER

Archery	NO	NO	NO	YES	NO
Muzzle-loading	NO	YES	YES	NO	NO
Rifle	YES	YES	YES	YES	YES

ELK

Archery	NO	NO	NO	YES	NO
Muzzle-loading	NO	NO	YES	NO	NO
Rifle	YES	NO	YES	YES	YES

PRONGHORN

Archery	NO	NO	NO	YES	NO
Muzzle-loading	NO	YES	YES	NO	NO
Rifle	YES	YES	YES	YES	YES

MOOSE

Archery	NO	NO	NO	YES	NO
Muzzle-loading	NO	NO	YES	NO	NO
Rifle	YES	NO	YES	YES	YES

BEAR

Archery	NO	NO	NO	YES	NO
Muzzle-loading	NO	YES	YES	NO	NO
Rifle	YES	YES	YES	YES	YES

- b. Draw length must be minimum 14 inches from front of bow to nocking point of drawstring.
- c. Positive mechanical safety device required.
- d. Bolt must be minimum 16 inches long, have a broadhead minimum of 7/8-inch wide and with a minimum of two steel cutting edges. Each cutting edge must be in same plane for entire length of cutting surface.
- e. Illegal in archery seasons.

7. HANDGUNS

- a. Barrel must be minimum 4 inches long.
- b. Must use a minimum .24-caliber (6 mm) diameter expanding bullet.
- c. Shoulder stocks or attachments prohibited.
- d. Must use a cartridge or load that produces minimum energy of 550-ft. pounds at 50 yards as rated by manufacturer.

8. CALLS

- a. Mechanical calls are legal, including mouth calls.
- b. Electronic calls, such as amplified cassette players, are prohibited for big-game hunting.

HUNTERS MUST WEAR DAYLIGHT FLUORESCENT ORANGE

It is a legal requirement for hunters to wear at least 500 square inches of **SOLID DAYLIGHT FLUORESCENT ORANGE** material on an outer garment above the waist while hunting deer, elk, pronghorn, bear or moose with any firearm license. A fluorescent orange hat or head covering, visible from all directions, is also required. This includes archery hunters who hunt during rifle season. Archers hunting during a limited bear season or archers hunting with an archery bear, deer, elk, pronghorn or moose license do not have to wear fluorescent orange. Auction- and raffle-license holders do not have to wear orange when hunting with archery equipment when no rifle seasons are open. If using a ground blind or pop-up blind, hunters should display orange that is visible from all directions on the outside of the blind.

CAMOUFLAGE ORANGE DOES NOT QUALIFY. Mesh garments are legal but not recommended. CPW strongly recommends wearing daylight fluorescent orange clothes in the field, even if you're not hunting. Wearing orange is for hunter safety, big-game animals don't see orange like we do. Movement, sound and smell are what give hunters away.

IT'S AGAINST THE LAW TO:

» If convicted of these felony violations, you can face a lifetime license suspension:

- 1. FELONY OFFENSE:** To kill and abandon big game. It is illegal to remove only the hide, antlers or other trophy parts and leave the carcass in the field.
- 2. FELONY OFFENSE:** To sell, buy or offer to sell or buy big game.
- 3. FELONY OFFENSE:** To solicit someone to illegally kill big game for commercial gain or provide outfitting services without required registration.
- Have a loaded (in the chamber) rifle or shotgun in or on any motor vehicle. Muzzleloading rifles are considered unloaded if the percussion cap or shotshell primer is removed, or if the powder is removed from flashpan. It is illegal for anyone to have a loaded electronic-ignition muzzleloader in or on a motor vehicle unless the chamber is unloaded or the battery is disconnected and removed from its compartment.
- Carry firearms (except handguns) on an OHV during deer, elk, pronghorn and bear seasons unless they are unloaded in the chamber and magazine. Firearms (except handguns) and bows carried on an OHV must be fully enclosed in a hard or soft case. Scabbards or cases with open ends or sides are prohibited. This does not apply to landowners or their agents who carry a firearm on an OHV to take depredate wildlife on property they own or lease.
- Hunt carelessly or discharge a firearm or release an arrow disregarding human life or property.
- Operate or ride a snowmobile with a firearm unless it's completely unloaded and cased, or with a bow unless it's unstrung or cased. Compound bows must be cased, not unstrung.
- Shoot from or use a motor vehicle, motorcycle, off-highway vehicle, snowmobile or aircraft to hunt, intercept, chase, harass or drive wildlife.
- Use aircraft to hunt, to direct hunters on the ground or to hunt the same day or day after a flight was made to find wildlife.
- Hunt under the influence of alcohol or controlled substances.
- Use artificial light as an aid in hunting wildlife.
- Use poison, drugs or explosives to hunt or harass wildlife.
- Fail to extinguish a campfire.
- Fail to make a reasonable attempt to track and kill animals you wound or may have wounded. It is against the law to pursue wounded wildlife that goes on private property without first obtaining permission from landowner or person



HOW TO HUNT
ETHICALLY
BIT.LY/COLOBIGGAME

in charge.

- Fail to reasonably dress, care for and prepare edible wildlife meat (all species in this brochure) for human consumption. At a minimum, the four quarters, tenderloins and backstraps are edible meat. Internal organs are not.
- Shoot from or across a public road with a firearm, bow or crossbow. People firing a bow, rifle, handgun or shotgun with a single slug must be at least 50 feet from the centerline of the road.
- Party hunt (kill someone else's game or let someone kill yours).
- Interfere with hunters. This includes distracting or frightening prey; causing prey to flee by using light or noise; chasing prey on foot or by vehicle; throwing objects; making movements; harassing hunters by using threats or actions; erecting barriers to deny access to hunting areas and intentionally injecting yourself into the line of fire. Violators face prosecution and may have to pay victim's damages and court costs.
- Use the Internet or other computer-assisted remote technology while hunting or fishing. Hunters and anglers must be physically present in the immediate vicinity while hunting and fishing.
- For two or more people on the ground, in a vehicle or vessel to use electronic devices to communicate information that violates any wildlife law or regulation.
- Use dogs or bait to hunt bear, deer, elk, pronghorn or moose. Bait means to put, expose, distribute or scatter salt, minerals, grain, animal parts or other food as an attraction for big game. Scent sticks that smell like food are illegal for bears.
- Kill cubs or bears accompanied by one or more cubs. A cub is a bear less than a year old.
- It is prohibited to hunt bears in their dens.
- Have a carcass, hide, skull, claws or parts of bears or mountain lions without a valid hunting license or unless authorized by CPW.
- Sell, trade, barter or offer to sell, trade or barter bear gall bladders or edible portions of bears.
- Hunt on private land without first obtaining permission from landowner or person in charge.
- Post, sign or indicate that public lands, not under an exclusive-control lease, are private.
- Hunt or fish on State Land Board properties not leased and signed by CPW without permission of lessee.
- Only portable blinds or tree stands may be erected. All man-made materials used for blinds or tree stands must be removed within 10 days after the end of the season in which you are hunting.

BAG LIMITS & SEASON PARTICIPATION RESTRICTIONS

- 1. LIMITED LICENSES:** You can submit only one application in the drawing per species, per license year. No exceptions.
- 2. BAG LIMITS, LICENSE PURCHASES:** The bag and possession limit is the total number of animals you can legally kill of each species. Big game killed in January and February seasons set as part of the previous license year's seasons fall under that year's bag and possession limit. When a license allows hunting in more than one unit, the unit in the hunt code determines the maximum number of licenses a hunter can obtain per year for that species.
- 3. MOOSE:** The lifetime bag limit for bull moose is one, except for auction, raffle or special management licenses.
- 4. COYOTES:** You can hunt coyotes without a small-game license during big-game seasons if you have an unfilled big-game license. You can hunt coyotes only in the same unit, season and manner of take as on the big-game license. Once you fill your big-game license, you must buy a small-game or furbearer license to hunt coyotes. Harvesting a coyote does not void your big-game license.

CARCASS TAGS

You must attach a carcass tag to animals you kill per instructions on tag. Tags must stay on until meat is processed and remain with meat until consumed. It is illegal to sign or tear the tag before a kill.

If you lose, accidentally destroy or detach the tag, you must get a duplicate from a CPW office (*listed on inside front cover*) before hunting and prove the loss, detachment or destruction was accidental. Do not remove other parts of a license except the carcass tag after a kill. Doing so voids the license, and you must buy a duplicate.

EVIDENCE OF SEX

- It is illegal to have or transport a big-game carcass without evidence of sex naturally attached. It is illegal only to have evidence of sex accompany the carcass. If you submit a deer or elk head for CWD testing, leave evidence of sex on the carcass.
- EVIDENCE OF SEX IS:**
 - A. BUCK/BULL:** Head with antlers or horns attached to carcass; or testicle, scrotum or penis attached to carcass.
 - B. DOE/COW:** Head, udder (mammary) or vulva attached to carcass.
 - C. BLACK BEAR:** Male: testicles or penis. Female: vulva.
- Heads detached from carcass are not adequate evidence of sex.
- If a carcass is cut in pieces or deboned, evidence of sex only needs to be attached to a quarter or another major part of carcass. All portions must be transported together.
- Evidence of sex not required if a donation certificate accompanies less than 20 pounds of meat or after the carcass is cut into processed meat (commercially or otherwise), wrapped and frozen, or stored at licensee's home.

WATCH
MORE
ONLINE



RESIDENCY QUALIFICATIONS

These are the requirements to qualify as a Colorado resident to buy a hunting license:

1. You must live in Colorado at least six consecutive months immediately before applying for or buying a license, and must intend to make Colorado home (except No. 3 and No. 4 below). The residence address you give to buy or apply for a license must be the same as on your Colorado income tax return.
2. A valid Colorado driver's license or Colorado ID is proof of residency if it was issued at least six months prior to buying a hunting license. If your ID or driver's license was issued or renewed less than 6 months prior to purchasing a hunting license, you must provide documentation that proves you have been a resident for the required six-month period.
3. U.S. military personnel and military personnel of U.S. allies on active duty in Colorado under permanent orders and their dependents. This includes people who were Colorado residents when they entered the military and keep Colorado as their home of record, and their dependents (with Colorado as their home of record). Also included are personnel of the U.S. Diplomatic Service or diplomatic services of nations recognized by the U.S. assigned here on permanent active duty orders and their dependents. Active duty does not include reserve status or National Guard.
4. Full-time students enrolled and attending an accredited Colorado college, university or trade school at least six months immediately before applying for or buying a license. This includes students who are temporarily absent from Colorado but still enrolled. Colorado residents who attend school full time, out of state and pay nonresident tuition qualify for a resident license.
5. Children under 18 have the same residency status as their parent, legal guardian or person with whom they live most of the time per court order.
6. If you have a home in Colorado and another state, call (303) 297-1192 to make sure you comply with Colorado residency requirements before obtaining a hunting or fishing license.
7. Except as in No. 3 and No. 4 above, you lose your Colorado residency if you apply for, buy or accept a hunting or fishing license as a resident of another state or country; register to vote outside Colorado or get a driver's license using an address in another state.

HUNTERS WITH DISABILITIES

Accommodation permits are available to hunters with disabilities.

1. Hunters must have a temporary or permanent disability that significantly impairs major life functions and the ability to hunt. Shooting from public roads is not allowed. All wildlife laws must be observed.
2. Permits from other states are not honored here.
3. Apply for a permit at least 30 days before hunting. Applications are available at CPW locations, on the website, or call (303) 297-1192.

HUNTERS WITH MOBILITY IMPAIRMENTS

1. Some doe deer, cow elk and doe pronghorn licenses are offered to hunters with mobility impairments. Hunters must have a mobility impairment resulting from permanent medical conditions, making it physically impossible to hunt without someone else's help. Evidence includes, but is not limited to, prescribed equipment such as a wheelchair, shoulder or arm crutches, walker or two canes.
2. Applications are available at CPW locations and must be mailed with license fees to CPW, Limited Licenses, 6060 Broadway, Denver, CO 80216. Applications accepted from the Monday after the Wildlife Commission meeting in May through the end of rifle seasons. Licenses are first-come, first-served until unit and program caps are reached.

CHILD SUPPORT DELINQUENCY

State and Federal law requires a Social Security number to buy a license. It is not displayed on the license but is provided, if requested, to Child Support Enforcement authorities. Hunting and fishing licenses are not issued to those suspended for noncompliance with child support. Any current licenses become invalid if held by an individual who is noncompliant with child support.

TURN IN POACHERS (TIPs) PROGRAM

TIPs rewards people who provide information resulting in charging poachers. Awards can be a preference point for species of choice or unlimited license for the species reported. Some limited licenses may be available. TIPs licenses do not count toward annual bag and possession limits.

CERTIFIED HAY

Hay, straw and mulch are illegal on federal land and CPW property unless certified free of noxious weeds. Hay must be clearly marked by certifying agency. People who transport these materials on public roads crossing CPW property are exempt. For a list of weed-free forage, contact Colorado Dept. of Agriculture, (303) 239-4149; Forest Service or BLM; or go to www.colorado.gov/cs/Satellite/Agriculture-Main/CDAG/1216022453427.

TRANSPORTING GAME

1. You can be cited for illegally transporting game animals even if someone else made an error. When you transport carcasses or processed meat:
 - a. Carcasses must be properly tagged. You must meet evidence of sex and antler-point requirements. Hunters must keep their own license.
 - b. Carcass tags — or donation certificates for 20 pounds of meat or less — must accompany processed game meat.
2. Carcass tags must be securely attached to carcass, not antlers or horns, or must accompany processed meat.
3. To ship by commercial carrier, the license, photocopy of license, carcass tag or donation certificate must accompany carcass or processed meat.
4. Hunters transporting game through national parks or monuments must follow federal regulations. Contact the National Park Service.

DONATING GAME MEAT

Donation certificates are required for all game meat donations. Certificates must show names, addresses and telephone numbers of donor and recipient; donor's hunting license number; species and amounts donated; date of kill; donor's signature. The certificate can be a simple note; no special form required. It must stay with the meat until completely consumed. Donor and recipient are subject to bag and possession limits.

NOTE: A "like license" is a license for exactly the same species, sex, season and method of take as a donor's license.

1. You can donate to someone **WITH** or **WITHOUT** a like license:
 - a. Any amount of processed and packaged game meat, anywhere.
2. You can donate to someone **WITHOUT** a like license:
 - a. up to 20 pounds of unprocessed meat, anywhere.
 - b. more than 20 pounds of unprocessed meat, only at recipient's home.
3. You can donate to someone **WITH** a like license:
 - a. up to 20 pounds of unprocessed meat, anywhere.
 - b. more than 20 pounds of unprocessed meat, anywhere, only if:
 - (1) recipient's license is unfilled, and
 - (2) recipient's carcass tag is on the meat. This establishes recipient's claim to his/her portion of meat and voids his/her license. Donor's tag must remain with his/her portion.
 - c. the entire carcass, if:
 - (1) recipient's license is unfilled, and
 - (2) donor's carcass tag and recipient's like-license carcass tag is on the meat, voiding both licenses.

ACCIDENTAL KILL

Accidental kill is unintentionally killing wildlife not due to carelessness or negligence. You must report big game accidentally killed to a CPW office (*listed on inside front cover*) before continuing to hunt and as soon as practical. Before contacting CPW, field dress the animal. CPW evaluates the circumstances, including shots fired, species and number of animals present, firearms or ammunition, etc. Big game accidentally killed does not count toward annual bag limits.

EAR TAGS, RADIO COLLARS

If you shoot big game with a collar or ear tag, report the number, color, harvest location and date to CPW and return the radio collars.

OFF-HIGHWAY VEHICLES (OHV)

All OHVs operated in Colorado on public lands or if traveling on an OHV designated route must have a valid Colorado OHV registration or a Colorado OHV permit (except on private property).

Registrations/Permits are \$25.25, valid April 1-March 31. OHV Permits (*applicable for nonresidents and street legal/plated vehicles*) are available online at parksstore.state.co.us, at CPW locations and license agents. Questions, call (303) 791-1920. Renewal registrations are available online and at CPW locations. New registrations and transfers must be done in person or by mail. Visit cpw.state.co.us for more details.

Contact each public land management agency for their current motor vehicle-use rules, regulations, game retrieval specifications and hours, and agency maps. Most areas do not allow off-trail game retrieval w/any motorized vehicle. If you witness or observe a violation of OHV misuse on public lands, please report it to any law enforcement officer in that area.

HUNTERS USING HORSES

You must contact a veterinarian to get a Certificate of Health Inspection within 30 days before horses enter Colorado. Horses need a Coggins blood test for equine infectious anemia within a year before coming here. Call Colorado State Veterinarian's office, (303) 239-4161. Residents: Horses may require brand inspection before transportation. Call brand inspector, (303) 294-0895.



LAND CLOSURES AND USE RESTRICTIONS

- 1. NEW!** Hunting prohibited on Mt. Evans Lake Cirque and within a half-mile of either side of the centerline of Mt. Evans Hwy. (Colo. 5) while the road is open to vehicle traffic from the intersection with Colo. 103 to the summit. When Mt. Evans Road is closed to vehicles, the hunting closure is lifted. There is no ptarmigan hunting at any time.
- Hunting prohibited within 50 feet of centerline of federal, state or county roads or highways. Land between divided highways closed to hunting.
- Hunting prohibited in Gore Creek drainage south of I-70 from Lion's Head ski lift at Vail to I-70 and U.S. 24. Hunting prohibited north of I-70 and within a half-mile of I-70 between Vail and I-70 and U.S. 24.
- Moose hunting prohibited within a quarter-mile of Colo. 14 in Jackson County from Cameron Pass west to Forest Rd. 740 at Gould.
- HUNTERS:** Be aware that specific restrictions apply on State Wildlife Areas and State Trust Lands leased by CPW. Before hunting on any of these properties, please consult either CPW's State Wildlife Areas or State Trust Lands brochures, available at CPW offices (*listed on inside cover*), license agents or online.
- National wildlife refuges may have restrictions. Consult specific refuges.
- National parks and monuments managed by the National Park Service are closed to hunting. Check park websites for more information.

STATE TRUST LANDS (STL)

CPW participates in the State Trust Lands public access program, but not all State Trust Lands designated on maps are in the CPW program. Only STL properties in CPW's State Trust Lands brochure are open for wildlife recreation.

BIG GAME ACCESS PILOT PROGRAM

The Big Game Access Pilot Program offers deer and pronghorn hunting on specific properties in southeast Colorado. Hunters 18 and older must buy a \$40 permit from a license agent or CPW location. Permits are non-refundable. Hunters under 18 must obtain a free permit. Hunters must carry permit while hunting.

- Open two hours before sunrise until two hours after sunset.
- Open Aug. 15-Dec. 31, on dates for which hunters have a valid license unless otherwise posted.
- Motor vehicles prohibited except in parking areas or on designated roads. Walk-in access only.
- Only portable blinds or tree stands allowed, which must be removed by the last day of hunting season. Pit blinds prohibited.
- Open only to hunting pronghorn and deer. Hunting small game and waterfowl allowed only with landowner permission. People accompanying hunters don't need a license or access permit if they don't hunt.
- Access permits cannot be transferred to anyone, nor do they allow anyone else to hunt.
- For information and units with enrolled properties, see the CPW website starting March 1.

SAN LUIS VALLEY DAMAGE ELK HUNT

An elk damage season may be offered in units **682** and **791**, Aug. 15-Dec. 31.

There will be two bull elk seasons: May 15-July 31 and Aug. 15-Dec. 31. Also, an either-sex elk damage season in unit **82** runs Sept. 1-Nov. 30.

Apply no later than July 15 at the CPW office in Monte Vista, 722 S Rd. 1E, to enter drawing for cow elk hunts only. Call (719) 587-6900.

LATE-SEASON BIG-GAME COUNTS

CPW conducts big game counts with planes and helicopters in late seasons. The counts must occur at this time and may disperse animals.

LANDS WITH SPECIAL-USE RULES

AIR FORCE ACADEMY (AFA)

Hunters who are successful applicants pay an Air Force Academy access fee and receive a mandatory safety orientation. Hunting allowed only on days, areas and by method of take authorized by the Academy. Call (719) 333-3336 for more information.

- Dec. 1-31, unit 512 (specific days determined by AFA): Limited buck and doe deer licenses available by CPW drawing. See unit 512 in deer rifle section for hunt code.
- Limited cow elk licenses, unit 512. Prospective hunters must apply on base from May 1-31 for a random drawing held by AFA.
- Unit 511 hunters cannot access the unit from unit 512 (AFA) with firearms, hand-held bows or crossbows.

FORT CARSON (UNIT 591) AND PIÑON CANYON MANEUVER SITE (UNIT 142)

Limited licenses are available by CPW drawing. Archery either-sex and bull elk licenses for second and third seasons are sold over the counter. A CPW license does not guarantee or authorize access to Fort Carson or Piñon Canyon. Military training has priority. All seasons on Fort Carson may be limited to muzzleloader, shotgun or archery.

Access to Fort Carson and Piñon Canyon may be limited and subject to closures, call or check website for details.

In addition to CPW requirements, hunters must buy a Fort Carson recreation permit, attend a range safety brief, register firearms, obtain a vehicle pass and a downrange pass.

Be advised that both Fort Carson and Piñon Canyon utilize an automated check-in procedure called I-Sportsman. Check the website below for more information.

Hunting regulations specific to this area are in Fort Carson Regulation 200-6. Hunting information, firearms registration form and updates are at <http://fortcarson.isportsman.net>. Harvest information for deer is now available for Piñon Canyon on the website. Fort Carson information: (719) 526-8006 Piñon Canyon information: (719) 503-6529

GREEN RANCH, GOLDEN GATE CANYON (UNIT 38)

Limited hunting at Green Ranch is by permit and fee via State Parks drawing in August. Hunters must have a limited license for unit 38 or an unlimited rifle bull elk license or unlimited archery license. Go to www.parks.state.co.us or write: Golden Gate Canyon State Park, attn: Green Ranch, 92 Crawford Gulch Rd., Golden, CO 80403, (303) 582-3707.

JAMES M. JOHN SWA (UNIT 140)

Access only allowed during regular rifle

seasons to hunters with permits, issued by drawing. Maximum 10 hunters per season; maximum of two per group.

Apply at CPW, 600 Reservoir Rd., Pueblo, (719) 561-5300. Application deadline: July 1. Successful applicants notified by mail. Permits issued for each season.

JUMPING COW SWA (UNIT 105)

Access by permit only for antlerless deer and doe pronghorn hunting. Access begins Monday after opening weekend.

Hunters are selected by a random drawing. Applications are due the third Monday in August. For information or a draw application, call (303) 291-7227.

LONE MESA STATE PARK (UNIT 711)

Limited public hunting at Lone Mesa State Park is by permit and fee via State Parks drawing in July. Hunters must have a limited license for unit 711, an unlimited rifle bull elk license or unlimited archery license.

Contact Lone Mesa State Park, Attn: Hunting Packet Request, Box 1047, Dolores, CO 81323, (970) 882-2213; fax, (970) 882-4640; lone.mesa.park@state.co.us.

RED MOUNTAIN OPEN SPACE (UNIT 9)

Limited bull elk, cow elk and buck deer hunting in portions of the second, third and fourth rifle seasons is by special access permit via a Larimer County Department of Natural Resources drawing in February.

Applicants must submit an online application. Successful applicants will have to attend a mandatory orientation meeting. Hunters must have a valid CPW license for the unit and season as well; these are available in the CPW drawing process.

Information is available at: www.larimer.org/naturalresources/red_mountain_hunting.htm.

RIDGWAY STATE PARK (UNIT 62)

Deer hunting allowed for hunters with mobility-impairment in second and third rifle deer seasons. Two hunters are selected by drawing for each season. Contact the park, 28555 Hwy. 550, Ridgway, CO 81432, (970) 626-5822 or ridgway.park@state.co.us.

SHARPTAIL RIDGE SWA (UNIT 51)

Deer and elk hunting only by permit. Permits valid 2-3 days, starting after Labor Day weekend. A limited deer or elk license for unit 51 is required to apply.

Applications are available from CPW's Northeast Regional Office in Denver, 6060 Broadway, (303) 291-7227. Maximum of two applicants per group. Application deadline is the first Monday in August. Successful applicants are notified by mail. Date, time, location of drawing on application.

DEER



Photo © Michael Seraphin, CPW

NEED TO KNOW

» All deer licenses are limited and available only through the draw for the specific units listed in these tables.

» **ARCHERY:** Only legal hand-held bows are allowed in archery season.

» **MUZZLELOADING:** Only legal muzzleloading rifles and smoothbore muskets are allowed in muzzleloading season.

DEFINITIONS

» **BUCK (ANTLERED):** A male animal with antlers at least 5 inches long. There are no antler-point restrictions for deer.

» **DOE (ANTLERLESS):** A female animal with no antlers. "Antlerless" can also mean a young male with antlers less than 5 inches long.

» **EITHER SEX:** A legal buck or doe.



WATCH ONLINE:
What's the difference between whitetails and mule deer?

HOW TO APPLY FOR A PREFERENCE POINT

To apply for a point, enter **D-P-999-99-P** as your first-choice hunt code on your application.

You can gain a preference point as a first choice on your application to use another year. You can use your second through fourth choices to apply for a license.

You must pay the full license cost, even for a point. If you apply for a point only, your money, minus the \$3 process fee and \$10 Habitat Stamp fee, will be refunded.

Hunters may also be charged \$25 if you don't meet the criteria for a free preference point.

For more, see No. 9 of "Gaining and Using Preference Points" on page 7.

HOW TO READ SYMBOLS IN HUNT CODE TABLES

» **AN ASTERISK (*)** in the "Sex" column indicates units that had licenses left after last year's drawing.

» **A PLUS (+)** in the "Sex" column indicates hunt codes for which an average of a least six preference points are needed for a Colorado resident to draw that license. *This is calculated on a 3-year period ending with the 2009 drawing.*

SEASON CHOICE LICENSES AVAILABLE

Season Choice licenses are available for deer hunting in the units specified in the table at right. Hunters may use these licenses to hunt in any or all of the seasons in the specified units until their tag is filled.

ALL SEASON RESTRICTIONS, INCLUDING DATES AND METHOD OF TAKE, APPLY

» Hunters must adhere to the dates listed in the table for each method of take.

(NOTE: Even though season choice hunt codes end with an "R," rifles can only be used during the rifle dates in the table.)

SEASON CHOICE LICENSES (DRAW)

UNIT	ARCHERY DATES	MUZZLDR DATES	RIFLE DATES	SEX	HUNT CODE	LIST
91 Plains private land only	Oct. 1-25	Oct. 12-20	Oct. 26-Nov. 5	Doe*	D-F-091-S3-R	C
	Nov. 6-30		Dec. 1-14			
	Dec. 15-31		Jan. 1-31			
92 Plains private land only	Oct. 1-25	Oct. 12-20	Oct. 26-Nov. 5	Doe*	D-F-092-S3-R	C
	Nov. 6-30		Dec. 1-14			
	Dec. 15-31		Jan. 1-31			
96 Plains private land only	Oct. 1-25	Oct. 12-20	Oct. 26-Nov. 5	Doe*	D-F-096-S3-R	C
	Nov. 6-30		Dec. 1-14			
	Dec. 15-31		Jan. 1-31			
96 Plains, private land E. of Hwy. 71	Oct. 1-25	Oct. 12-20	Oct. 26-Nov. 5	Doe	D-F-096-S5-R	C
	Nov. 6-30		Dec. 1-14			
	Dec. 15-31		Jan. 1-31			
89, 90, 95 Plains, whitetail only	Oct. 1-25	Oct. 12-20	Oct. 26-Nov. 5	Either	D-E-089-S2-R	B
	Nov. 6-30		Dec. 1-14			
	Dec. 15-31					
93, 97, 98, 99, 100 Plains, whitetail only	Oct. 1-25	Oct. 12-20	Oct. 26-Nov. 5	Either	D-E-093-S2-R	B
	Nov. 6-30		Dec. 1-14			
	Dec. 15-31					
101, 102 Plains, whitetail only	Oct. 1-25	Oct. 12-20	Oct. 26-Nov. 5	Either	D-E-101-S2-R	A
	Nov. 6-30		Dec. 1-14			
	Dec. 15-31					

HOW TO GET MORE THAN ONE DEER LICENSE

ATTENTION: You may submit **ONLY ONE** application per species each year. Additional licenses for the same species must be obtained as leftovers, over the counter or special licenses issued by CPW. Hunt tables on the following pages show whether each deer license is List A, B or C.

GET 1 LICENSE (List A)

A

» Check the hunt tables for List A licenses.

HOW TO GET THEM:

LIST A AND B: You may purchase **ONE** through the draw, or **ONE** or **BOTH** as leftover licenses, at license agents, CPW locations or online while supplies last.

LIST C: These are issued by CPW locations when available, unless otherwise noted in List C above

GET UP TO 2 (List B)

A+B OR B+B

- » Private-land-only antlerless licenses
- » Private-land-only antlered licenses in units 29, 38, 51, 391, 461
- » Licenses for hunt codes D-E-089-S2-R or D-E-093-S2-R
- » Whitetail-only antlerless licenses, except on Ranching for Wildlife properties
- » Whitetail-only either-sex licenses for units 59, 69, 84 and 581, except on Ranching for Wildlife properties.
- » Antlerless licenses for units 1, 2, 6, 10, 15, 16, 17, 18, 20, 21, 25, 26, 27, 28, 29, 30, 31, 32, 33, 34, 35, 36, 37, 40, 41, 42, 43, 44, 45, 47, 161, 171, 181, 201, 361, 371, 421, 444, 471. Ranching for Wildlife properties are excluded from this.

GET ANY NUMBER (List C)

in addition to any List A or B licenses

A+B+C+C+C...

- » Auction or raffle licenses
- » Game damage, special population management or disease management licenses
- » Replacement licenses for animals that test positive for CWD
- » Youth outreach licenses
- » Ranching for Wildlife licenses held for youth or hunters with mobility impairments
- » One TIPs reward program license per year
- » Available through the draw or at license agents, CPW locations and online:
- » Licenses for Season Choice hunt codes:

D-F-089-S2-R	D-F-096-S3-R
D-F-091-S3-R	D-F-096-S5-R
D-F-092-S3-R	D-F-101-S2-R
D-F-093-S2-R	
- » Licenses for hunt codes: D-F-029-P5-R, D-F-056-L1-R, D-F-085-P5-R, D-F-104-L3-R, D-F-481-L1-R

RANCHING FOR WILDLIFE (DRAW)
COLORADO RESIDENTS ONLY

Hunting rules differ for every ranch. All legal methods of take are permitted, except when specifically restricted. Read ranch rules at www.wildlife.state.co.us/Hunting/BigGame/RanchingForWildlife/Pages/RFW.aspx before applying.

RANCH / UNITS	DATES	SEX	HUNT CODE	LIST
BIG GULCH RANCH 3, 4, 214, 301, 441	Dec. 7-16	Buck	D-M-441-W1-R	A
	Oct. 12-16	Doe	D-F-441-W1-R	A
	Dec. 7-11	Doe	D-F-441-W2-R	A
BLUE SAGE RANCH 3, 4, 214, 301, 441	Oct. 12-21	Either	D-E-214-W2-R	A
	Sept. 21-25	Doe	D-F-214-W2-R	A
	Oct. 26-30	Doe	D-F-214-W4-R	A
BORD GULCH RANCH 3, 301	Oct. 19-28	Buck	D-M-301-W2-R	A
	Oct. 31-Nov. 9	Doe	D-F-301-W2-R	A
BUFFALO HORN RANCH 11, 211	Oct. 23-Nov. 1	Either	D-E-011-W1-R	A
		Doe	D-F-011-W1-R	A
BURNS HOLE RANCH 25, 26, 35	Nov. 30-Dec. 14	Either	D-E-025-W1-R	A
	Dec. 5-14	Doe	D-F-025-W1-R	A
CROSS MOUNTAIN RANCH 12, 13, 131, 231	Aug. 31-Sept. 9	Either	D-E-012-W1-R	A
		Doe	D-F-012-W1-R	A
	Oct. 12-16	Buck	D-M-301-W1-R	A
DEAKINS RANCH 301	Nov. 23-27	Doe	D-F-301-W1-R	A
	Oct. 12-16	Doe	D-F-301-W1-R	A
	Nov. 23-27	Doe	D-F-301-W3-R	A

RANCH / UNITS	DATES	SEX	HUNT CODE	LIST
ELK SPRINGS RANCH 11	Oct. 1-10	Either	D-E-011-W2-R	A
		Doe	D-F-011-W2-R	A
FOUR MILE RANCH 3, 4	Oct. 12-21	Either	D-E-003-W2-R	A
		Doe	D-F-003-W2-R	A
HILL RANCH 851	Nov. 18-27	Buck	D-M-851-W1-R	A
KESSLER CANYON RANCH 31	Oct. 24-Nov. 2	Buck	D-M-031-W1-R	A
KIOWA CREEK RANCH 104, 105, 110 Plains	Nov. 30-Dec. 9	Either	D-E-104-W1-R	A
		Doe	D-F-104-W1-R	A
	Oct. 5-9	Either	D-E-023-W1-R	A
LK RANCH 23	Dec. 7-11	Either	D-E-023-W1-R	A
	Dec. 7-16	Doe	D-F-023-W1-R	A
MORGAN CREEK RANCH 211	Nov. 1-5	Either	D-E-211-W1-R	A
	Nov. 29-Dec. 3	Either	D-E-211-W1-R	A
	Nov. 2-6	Doe	D-F-211-W1-R	A
	Nov. 29-Dec. 3	Doe	D-F-211-W1-R	A
PIÑON MESA RANCH 40	Oct. 4-13	Buck	D-M-040-W1-R	A
PURGA-TOIRE RANCH 136, 143, 147 Plains	Oct. 26-Nov. 4	Buck	D-M-136-W2-R	A
	Oct. 12-21	Doe	D-F-136-W2-R	A
	Nov. 9-18	Either	D-E-136-W2-A archery whitetail only	A
RIMROCK RANCH 130, 143 Plains	Oct. 26-Nov. 4	Buck	D-M-130-W1-R	A
		Doe	D-F-130-W1-R	A

RANCH / UNITS	DATES	SEX	HUNT CODE	LIST
SILVER SPUR RANCH 6, 16, 161, 171	Aug. 31-Sept. 4	Buck	D-M-006-W1-R	A
	Sept. 21-25			
SNAKE RIVER RANCH 4, 5, 441	Oct. 26-Nov. 4	Either	D-E-004-W1-R	A
	Oct. 26-30	Doe	D-F-004-W1-R	A
	Oct. 31-Nov. 4	Doe	D-F-004-W2-R	A
TERCIO RANCH 851	Oct. 16-20	Buck	D-M-851-W2-R	A
	Oct. 23-27			
THREE FORKS RANCH 5	Oct. 23-Nov. 22	Buck	D-M-005-W1-R	A
	Aug. 31-Sept. 10	Doe	D-F-005-W1-R	A
THREE SPRINGS RANCH 10	Oct. 12-16	Buck	D-M-010-W1-R	A
	Nov. 2-6			
	Oct. 19-23			
TRINCHERA RANCH 83	Nov. 13-17	Either	D-E-083-W1-R	A
	Oct. 19-23	Doe	D-F-083-W1-R	A
	Nov. 13-17			
	Oct. 19-23			
TWIN PEAKS RANCH 85	Nov. 2-11	Buck	D-M-085-W1-R	A
	Oct. 12-21	Either	D-E-003-W1-R	A
	Sept. 21-25	Doe	D-F-003-W1-R	A
VISINTAIN-ER RANCH 3, 4, 301	Oct. 26-30	Doe	D-F-003-W3-R	A
	Nov. 30-Dec. 9	Buck	D-M-084-W1-R	A
	Dec. 7-16	Doe	D-F-084-W1-R	A

NOTE: Twenty percent of doe licenses are awarded in a separate public drawing. Applications are accepted 9 a.m.-noon on the second Wednesday in August at the San Luis Fire House, San Luis, CO. Drawing is at 1 p.m. Hunters must apply in person. Only Colorado residents may apply. Do not buy another List A license before the drawing.

DEER

ARCHERY — LIMITED LICENSES (DRAW)

UNIT	VALID UNITS	DATES	SEX	HUNT CODE	LIST
1	1	Aug. 31-Sept. 29	Buck	D-M-001-O1-A	A
2	2	Aug. 31-Sept. 29	Buck	D-M-002-O1-A	A
3	3, 4, 5, 14, 214, 301, 441	Aug. 31-Sept. 29	Either	D-E-003-O1-A	A
4	3, 4, 5, 14, 214, 301, 441	Aug. 31-Sept. 29	Either	D-E-003-O1-A	A
			Buck	D-M-004-P5-A	A
4	4, 13, 301*	Aug. 15-Sept. 30	Doe*	D-F-004-P5-A	B
			*4, 13, 301 Only huntable in the following portions of these townships, ranges and sections that are NOT within Craig city limits: T6N R90W Sect. 5-6; T6N R91W Sect. 1-3; T7N R90W Sect. 29-32; T7N R91W Sect. 25-27, 34, 36.		
5	see unit 3				
6	6, 16, 17, 161, 171	Aug. 31-Sept. 29	Buck	D-M-006-O1-A	A
7	7, 8, 9, 19, 191	Aug. 31-Sept. 29	Either	D-E-007-O1-A	A
8	see unit 7				
9	see unit 7				
10	10	Aug. 31-Sept. 29	Buck+	D-M-010-O1-A	A
11	11, 13, 22, 131, 211, 231 and private land in 12, 23, 24	Aug. 31-Sept. 29	Either	D-E-011-O1-A	A

UNIT	VALID UNITS	DATES	SEX	HUNT CODE	LIST
12	11, 13, 22, 131, 211, 231 and private land in 12, 23, 24	Aug. 31-Sept. 29	Either	D-E-011-O1-A	A
			Either	D-E-012-O1-A	A
			*12, 23 N of White River, 24 N of north fork of White River.		
12	4, 13, 301*	Aug. 15-Sept. 30	Buck	D-M-004-P5-A	A
			Doe*	D-F-004-P5-A	B
*4, 13, 301 Only huntable in the following portions of these townships, ranges and sections that are NOT within Craig city limits: T6N R90W Sect. 5-6; T6N R91W Sect. 1-3; T7N R90W Sect. 29-32; T7N R91W Sect. 25-27, 34, 36.					
13	11, 13, 22, 131, 211, 231 and private land in 12, 23, 24	Aug. 31-Sept. 29	Either	D-E-011-O1-A	A
			Either	D-E-015-O1-A	A
14	see unit 3				
15	15	Aug. 31-Sept. 29	Either	D-E-015-O1-A	A
16	see unit 6				
17	see unit 6				
18	18, 27, 28, 37, 181, 371	Aug. 31-Sept. 29	Either	D-E-018-O1-A	A
			Either	D-E-018-O1-A	A
19	see unit 7				

UNIT	VALID UNITS	DATES	SEX	HUNT CODE	LIST
20	20	Aug. 31-Sept. 29	Either*	D-E-020-O1-A	A
21	21, 30	Aug. 31-Sept. 29	Buck	D-M-021-O1-A	A
22	see unit 11				
23	11, 13, 22, 131, 211, 231 and private land in 12, 23, 24	Aug. 31-Sept. 29	Either	D-E-011-O1-A	A
			Either	D-E-012-O1-A	A
			*12, 23 N of White River, 24 N of north fork of White River.		
23	12, 23, 24*	Aug. 31-Sept. 29	Either	D-E-012-O1-A	A
			Either*	D-E-023-O1-A	A
*23 S of White River, 24 S of north fork of White River.					
24	see unit 23				
25	25, 26	Aug. 31-Sept. 29	Either	D-E-025-O1-A	A
26	see unit 25				
27	see unit 18				
28	see unit 18				
29	29	Aug. 31-Sept. 29	Either*	D-E-029-O1-A	A
30	21, 30	Aug. 31-Sept. 29	Buck	D-M-021-O1-A	A
			Either	D-E-030-P5-A	A
			Doe*	D-F-030-P5-A	B
*30 S of Highline Canal, E of West Salt Creek.					
31	31, 32	Aug. 31-Sept. 29	Either	D-E-031-O1-A	A
32	see unit 31				
33	33	Aug. 31-Sept. 29	Either	D-E-033-O1-A	A
34	34	Aug. 31-Sept. 29	Either	D-E-034-O1-A	A

ARCHERY — LIMITED LICENSES (DRAW)

UNIT	VALID UNITS	DATES	SEX	HUNT CODE	LIST
35	35, 36, 45, 361	Aug. 31-Sept. 29	Either	D-E-035-01-A	A
36	see unit 35				
37	see unit 18				
38	38	Aug. 31-Sept. 29	Either*	D-E-038-01-A	A
39	39, 46	Aug. 31-Sept. 29	Either	D-E-039-01-A	A
40	40*	Aug. 31-Sept. 29	Buck	D-M-040-01-A	A
	* 40 Landowner permission is advisable before applying. Most land is private.				
41	41, 42, 421	Aug. 31-Sept. 29	Either	D-E-041-01-A	A
	41* private land only	Aug. 31-Dec. 31	Either	D-E-041-P5-A	A
			Doe	D-F-041-P5-A	B
* 41 Hunting area bounded on N by Colorado River, on E by 38 Road, on S by No. 2 Orchard Mesa Canal, on W by 28 Road alignment.					
42	41, 42, 421	Aug. 31-Sept. 29	Either	D-E-041-01-A	A
43	43, 47, 471	Aug. 31-Sept. 29	Either	D-E-043-01-A	A
44	44	Aug. 31-Sept. 29	Either	D-E-044-01-A	A
45	see unit 35				
46	see unit 39				
47	see unit 43				
48	48, 56, 481, 561	Aug. 31-Sept. 29	Either	D-E-048-01-A	A
49	49, 57, 58, 581	Aug. 31-Sept. 29	Either	D-E-049-01-A	A
50	50, 500, 501	Aug. 31-Sept. 29	Either	D-E-050-01-A	A
51	51	Aug. 31-Sept. 29	Either	D-E-051-01-A	A
52	52, 411, 521	Aug. 31-Sept. 29	Buck	D-M-052-01-A	A
53	53	Aug. 31-Sept. 29	Buck	D-M-053-01-A	A
54	54	Aug. 31-Sept. 29	Buck	D-M-054-01-A	A
55	55	Aug. 31-Sept. 29	Buck	D-M-055-01-A	A
56	see unit 48				
57	see unit 49				
58	see unit 49				
59	59, 511, 591	Aug. 31-Sept. 29	Either	D-E-059-01-A	A
60	60	Aug. 31-Sept. 29	Buck	D-M-060-01-A	A
61	61	Aug. 31-Sept. 29	Buck	D-M-061-01-A	A
62	62	Aug. 31-Sept. 29	Buck	D-M-062-01-A	A
63	63	Aug. 31-Sept. 29	Buck	D-M-063-01-A	A
64	64, 65	Aug. 31-Sept. 29	Buck	D-M-064-01-A	A
65	see unit 64				
66	66	Aug. 31-Sept. 29	Buck	D-M-066-01-A	A
67	67	Aug. 31-Sept. 29	Buck	D-M-067-01-A	A
68	68, 681, 682	Aug. 31-Sept. 29	Buck	D-M-068-01-A	A
69	69, 84, 86, 691, 861	Aug. 31-Sept. 29	Either	D-E-069-01-A	A
70	70	Aug. 31-Sept. 29	Buck	D-M-070-01-A	A
71	71, 711	Aug. 31-Sept. 29	Either	D-E-071-01-A	A
72	72, 73	Aug. 31-Sept. 29	Either	D-E-072-01-A	A
73	see unit 72				
74	74	Aug. 31-Sept. 29	Buck	D-M-074-01-A	A
75	75, 751	Aug. 31-Sept. 29	Either	D-E-075-01-A	A
76	76	Aug. 31-Sept. 29	Buck	D-M-076-01-A	A
77	77, 78, 771	Aug. 31-Sept. 29	Either	D-E-077-01-A	A
78	see unit 77				
79	79, 791	Aug. 31-Sept. 29	Buck	D-M-079-01-A	A
80	80, 81	Aug. 31-Sept. 29	Buck	D-M-080-01-A	A
81	see unit 80				
82	82	Aug. 31-Sept. 29	Buck	D-M-082-01-A	A
83	83 private land only	Aug. 31-Sept. 29	Buck	D-M-083-P1-A	A
84	see unit 69				

UNIT	VALID UNITS	DATES	SEX	HUNT CODE	LIST
85	85, 140, 851	Aug. 31-Sept. 29	Buck	D-M-085-01-A	A
	Except Bosque del Oso SWA				
86	see unit 69				
87	87, 88, 89, 90, 95	Oct. 1-25	Either	D-E-087-01-A	A
		Nov. 6-30			
		Dec. 15-31			
88	see unit 87				
89	see unit 87				
90	see unit 87				
91	91	Oct. 1-25	Either	D-E-091-01-A	A
		Nov. 6-30			
		Dec. 15-31			
92	92	Oct. 1-25	Either	D-E-092-01-A	A
		Nov. 6-30			
		Dec. 15-31			
93	93, 97, 98, 100	Oct. 1-25	Either	D-E-093-01-A	A
		Nov. 6-30			
		Dec. 15-31			
94	94, 951	Oct. 1-25	Either	D-E-094-01-A	A
		Nov. 6-30			
		Dec. 15-31			
95	see unit 87				
96	96	Oct. 1-25	Either	D-E-096-01-A	A
		Nov. 6-30			
		Dec. 15-31			
97	see unit 93				
98	see unit 93				
99	99	Oct. 1-25	Either	D-E-099-01-A	A
		Nov. 6-30			
		Dec. 15-31			
100	see unit 93				
101	101, 102	Oct. 1-25	Either	D-E-101-01-A	A
		Nov. 6-30			
		Dec. 15-31			
102	see unit 101				
103	103	Oct. 1-25	Either	D-E-103-01-A	A
		Nov. 6-30			
		Dec. 15-31			
104	104*, 105, 106	Oct. 1-25	Either	D-E-104-01-A	A
		Nov. 6-30			
		Dec. 15-31			
* 104 Landowner permission is advisable before applying. Most land is private.					
105	see unit 104				
106	see unit 104				
107	107	Oct. 1-25	Either*	D-E-107-01-A	A
		Nov. 6-30			
		Dec. 15-31			
109	109	Oct. 1-25	Either	D-E-109-01-A	A
		Nov. 6-30			
		Dec. 15-31			
110	110, 111, 118, 119, 123, 124	Oct. 1-25	Either	D-E-110-02-A	A
		Nov. 6-Dec. 31			
111	see unit 110				
112	112, 113, 114, 115, 120, 121	Oct. 1-25	Either	D-E-112-02-A	A
		Nov. 6-Dec. 31			
113	see unit 112				
114	see unit 112				

UNIT	VALID UNITS	DATES	SEX	HUNT CODE	LIST
115	see unit 112				
116	116, 117	Oct. 1-25	Either	D-E-116-01-A	A
		Nov. 6-30			
		Dec. 15-31			
117	see unit 116				
118	see unit 110				
119	see unit 110				
120	see unit 112				
121	see unit 112				
122	122, 125, 126, 127, 130, 132, 137, 138, 139, 146	Oct. 1-25	Either	D-E-122-01-A	A
		Nov. 6-30			
		Dec. 15-31			
123	see unit 110				
124	see unit 110				
125	see unit 122				
126	see unit 122				
127	see unit 122				
128	128, 133, 134, 135	Oct. 1-25	Either	D-E-128-02-A	A
		Nov. 6-Dec. 31			
		Dec. 15-31			
129	129	Oct. 1-25	Either	D-E-129-01-A	A
		Nov. 6-30			
		Dec. 15-31			
130	see unit 122				
131	see unit 11				
132	see unit 122				
133	see unit 128				
134	see unit 128				
135	see unit 128				
136	136, 141, 142, 147	Oct. 1-25	Either	D-E-136-01-A	A
		Nov. 6-30			
		Dec. 15-31			
137	see unit 122				
138	see unit 122				
139	see unit 122				
140	85, 140, 851	Aug. 31-Sept. 29	Buck	D-M-085-01-A	A
141	see unit 136				
142	see unit 136				
143	143, 144, 145	Oct. 1-25	Either	D-E-143-01-A	A
		Nov. 6-30			
		Dec. 15-31			
144	see unit 143				
145	see unit 143				
146	see unit 122				
147	see unit 136				
161	see unit 6				
171	see unit 6				
181	see unit 18				

DEER

ARCHERY — LIMITED LICENSES (DRAW)

UNIT	VALID UNITS	DATES	SEX	HUNT CODE	LIST
191	see unit 7				
201	201	Aug. 31-Sept. 29	Buck	D-M-201-O1-A	A
211	see unit 11				
214	see unit 3				
231	see unit 11				
301	see unit 4				
361	see unit 35				
371	see unit 18				
391	391*, 461 • 391 Landowner permission is advisable before applying. Most land is private.	Aug. 31-Sept. 29	Either	D-E-391-O1-A	A
411	see unit 52				
421	see unit 42				

UNIT	VALID UNITS	DATES	SEX	HUNT CODE	LIST
441	see unit 3				
444	444	Aug. 31-Sept. 29	Either	D-E-444-O1-A	A
461	see unit 391				
471	see unit 43				
481	see unit 48				
500	see unit 50				
501	see unit 50				
511	see unit 59				
521	see unit 52				
551	551	Aug. 31-Sept. 29	Buck	D-M-551-O1-A	A
561	see unit 48				
581	see unit 49				
591	see unit 59				
681	see unit 68				
682	see unit 68				
691	see unit 69				

UNIT	VALID UNITS	DATES	SEX	HUNT CODE	LIST
711	see unit 71				
741	741	Aug. 31-Sept. 29	Either	D-E-741-O1-A	A
751	see unit 75				
771	see unit 77				
791	see unit 79				
851	85, 140, 851 Except Bosque del Oso SWA	Aug. 31-Sept. 29	Buck	D-M-085-O1-A	A
851	851 Bosque Del Oso SWA Only	Aug. 31-Sept. 15	Buck	D-M-851-O1-A	A
861	see unit 69				
951	Plains see unit 94				

MUZZLELOADER — LIMITED LICENSES (DRAW)

UNIT	VALID UNITS	DATES	SEX	HUNT CODE	LIST
1	1	Sept. 14-22	Buck	D-M-001-O1-M	A
2	2	Sept. 14-22	Buck+	D-M-002-O1-M	A
3	3, 4, 5, 14, 214, 301, 441	Sept. 14-22	Buck Doe	D-M-003-O1-M D-F-003-O1-M	A A
4	see unit 3				
5	see unit 3				
6	6, 16, 17, 161, 171	Sept. 14-22	Buck	D-M-006-O1-M	A
7	7, 8, 9, 19, 191	Sept. 14-22	Buck* Doe	D-M-007-O1-M D-F-007-O1-M	A A
8	see unit 7				
9	see unit 7				
10	10	Sept. 14-22	Buck	D-M-010-O1-M	A
11	11, 13, 22, 131, 211, 231 and private land in 12, 23, 24	Sept. 14-22	Buck Doe	D-M-011-O1-M D-F-011-O1-M	A A
12	11, 13, 22, 131, 211, 231 and private land in 12, 23, 24 12, 23, 24* • 12, 23 N of White River, 24 N of north fork of White River.	Sept. 14-22	Buck Doe Buck Doe	D-M-011-O1-M D-F-011-O1-M D-M-012-O1-M D-F-012-O1-M	A A A A
13	see unit 11				
14	see unit 3				
15	15	Sept. 14-22	Buck Doe*	D-M-015-O1-M D-F-015-O1-M	A B
16	see unit 6				
17	see unit 6				
18	18, 27, 28, 37, 181, 371	Sept. 14-22	Buck Doe*	D-M-018-O1-M D-F-018-O1-M	A B
19	see unit 7				
20	20	Sept. 14-22	Buck* Doe	D-M-020-O1-M D-F-020-O1-M	A B
21	21, 30	Sept. 14-22	Buck	D-M-021-O1-M	A
22	see unit 11				

UNIT	VALID UNITS	DATES	SEX	HUNT CODE	LIST
23	11, 13, 22, 131, 211, 231 and private land in 12, 23, 24 12, 23, 24* • 12, 23 N of White River, 24 N of north fork of White River.	Sept. 14-22	Buck Doe Buck Doe	D-M-011-O1-M D-F-011-O1-M D-M-012-O1-M D-F-012-O1-M	A A A A
23	23, 24* • 23 S of White River, 24 S of north fork of White River.	Sept. 14-22	Buck Doe	D-M-023-O1-M D-F-023-O1-M	A A
24	see unit 23				
25	25, 26	Sept. 14-22	Buck Doe*	D-M-025-O1-M D-F-025-O1-M	A B
26	see unit 25				
27	see unit 18				
28	see unit 18				
29	29	Sept. 14-22	Buck* Doe*	D-M-029-O1-M D-F-029-O1-M	A B
30	see unit 21				
31	31, 32	Sept. 14-22	Buck	D-M-031-O1-M	A
32	see unit 31				
33	33	Sept. 14-22	Buck Doe	D-M-033-O1-M D-F-033-O1-M	A B
34	34	Sept. 14-22	Buck Doe*	D-M-034-O1-M D-F-034-O1-M	A B
35	35, 36, 45, 361	Sept. 14-22	Buck Doe	D-M-035-O1-M D-F-035-O1-M	A B
36	see unit 35				
37	see unit 18				
38	38	Sept. 14-22	Buck* Doe*	D-M-038-O1-M D-F-038-O1-M	A B
39	39, 46	Sept. 14-22	Buck Doe	D-M-039-O1-M D-F-039-O1-M	A A
40	40* • 40 Landowner permission is advisable before applying. Most land is private.	Sept. 14-22	Buck	D-M-040-O1-M	A
41	41, 42, 421	Sept. 14-22	Buck Doe	D-M-041-O1-M D-F-041-O1-M	A B
42	see unit 41				
43	43, 47, 471	Sept. 14-22	Buck Doe	D-M-043-O1-M D-F-043-O1-M	A B
44	44	Sept. 14-22	Buck Doe	D-M-044-O1-M D-F-044-O1-M	A B
45	see unit 35				
46	see unit 39				
47	see unit 43				
48	48, 56, 481, 561	Sept. 14-22	Buck Doe	D-M-048-O1-M D-F-048-O1-M	A A
49	49, 57, 58, 581	Sept. 14-22	Buck Doe	D-M-049-O1-M D-F-049-O1-M	A A

UNIT	VALID UNITS	DATES	SEX	HUNT CODE	LIST
50	50, 500, 501	Sept. 14-22	Buck	D-M-050-O1-M	A
51	51	Sept. 14-22	Buck Doe	D-M-051-O1-M D-F-051-O1-M	A A
52	52, 411, 521	Sept. 14-22	Buck	D-M-052-O1-M	A
53	53	Sept. 14-22	Buck	D-M-053-O1-M	A
54	54	Sept. 14-22	Buck	D-M-054-O1-M	A
55	55	Sept. 14-22	Buck	D-M-055-O1-M	A
56	see unit 48				
57	see unit 49				
58	see unit 49				
59	59, 511, 591	Sept. 14-22	Buck Doe	D-M-059-O1-M D-F-059-O1-M	A A
60	60	Sept. 14-22	Buck	D-M-060-O1-M	A
61	61	Sept. 14-22	Buck	D-M-061-O1-M	A
62	62	Sept. 14-22	Buck	D-M-062-O1-M	A
63	63	Sept. 14-22	Buck	D-M-063-O1-M	A
64	64, 65	Sept. 14-22	Buck	D-M-064-O1-M	A
65	see unit 64				
66	66	Sept. 14-22	Buck	D-M-066-O1-M	A
67	67	Sept. 14-22	Buck	D-M-067-O1-M	A
68	68, 681, 682	Sept. 14-22	Buck	D-M-068-O1-M	A
69	69, 84, 86, 691, 861	Sept. 14-22	Buck Doe	D-M-069-O1-M D-F-069-O1-M	A A
70	70	Sept. 14-22	Buck	D-M-070-O1-M	A
71	71, 711	Sept. 14-22	Buck Doe	D-M-071-O1-M D-F-071-O1-M	A A
72	72, 73	Sept. 14-22	Buck Doe	D-M-072-O1-M D-F-072-O1-M	A A
73	see unit 72				
74	74	Sept. 14-22	Buck	D-M-074-O1-M	A
75	75, 751	Sept. 14-22	Buck Doe	D-M-075-O1-M D-F-075-O1-M	A A
76	76	Sept. 14-22	Buck	D-M-076-O1-M	A
77	77, 78, 771	Sept. 14-22	Buck Doe	D-M-077-O1-M D-F-077-O1-M	A A
78	see unit 77				
79	79, 791	Sept. 14-22	Buck	D-M-079-O1-M	A
80	80, 81	Sept. 14-22	Buck	D-M-080-O1-M	A
81	see unit 80				
82	82	Sept. 14-22	Buck	D-M-082-O1-M	A
83	83 private land only	Sept. 14-22	Buck	D-M-083-P1-M	A
84	see unit 69				
85	85, 140, 851 Except Bosque del Oso SWA	Sept. 14-22	Buck	D-M-085-O1-M	A
86	see unit 69				

DEER

MUZZLELOADER — LIMITED LICENSES (DRAW)

UNIT	VALID UNITS	DATES	SEX	HUNT CODE	LIST
87 <i>Plains</i>	87, 88, 89, 90, 95	Oct. 12-20	Buck	D-M-087-O2-M	A
			Doe*	D-F-087-O2-M	A
88 <i>Plains</i>	see unit 87				
89 <i>Plains</i>	see unit 87				
90 <i>Plains</i>	see unit 87				
91 <i>Plains</i>	91	Oct. 12-20	Buck	D-M-091-O2-M	A
			Doe	D-F-091-O2-M	A
92 <i>Plains</i>	92	Oct. 12-20	Buck	D-M-092-O2-M	A
			Doe*	D-F-092-O2-M	A
93 <i>Plains</i>	93, 97, 98, 100	Oct. 12-20	Buck	D-M-093-O2-M	A
			Doe*	D-F-093-O2-M	A
94 <i>Plains</i>	94	Oct. 12-20	Buck*	D-M-094-O2-M	A
			Doe*	D-F-094-O2-M	A
95 <i>Plains</i>	see unit 87				
96 <i>Plains</i>	96	Oct. 12-20	Buck	D-M-096-O2-M	A
			Doe*	D-F-096-O2-M	A
97 <i>Plains</i>	see unit 93				
98 <i>Plains</i>	see unit 93				
99 <i>Plains</i>	99	Oct. 12-20	Buck	D-M-099-O2-M	A
			Doe*	D-F-099-O2-M	A
100 <i>Plains</i>	see unit 93				
101 <i>Plains</i>	101, 102	Oct. 12-20	Buck	D-M-101-O2-M	A
			Doe*	D-F-101-O2-M	A
102 <i>Plains</i>	see unit 102				
103 <i>Plains</i>	103	Oct. 12-20	Buck	D-M-103-O2-M	A
			Doe	D-F-103-O2-M	A
104 <i>Plains</i>	104*, 105, 106	Oct. 12-20	Buck	D-M-104-O2-M	A
			Doe	D-F-104-O2-M	A
*104 Landowner permission is advisable before applying. Most land is private.					
105 <i>Plains</i>	see unit 104				
106 <i>Plains</i>	see unit 104				
107 <i>Plains</i>	107, 112, 113, 114, 115, 120, 121	Oct. 12-20	Buck*	D-M-107-O2-M	A
			Doe*	D-F-107-O2-M	A
109 <i>Plains</i>	109	Oct. 12-20	Buck	D-M-109-O2-M	A
			Doe*	D-F-109-O2-M	A
110 <i>Plains</i>	110, 111, 118, 119, 123, 124	Oct. 12-20	Buck	D-M-110-O2-M	A
			Doe*	D-F-110-O2-M	A
111 <i>Plains</i>	see unit 110				
112 <i>Plains</i>	see unit 107				
113 <i>Plains</i>	see unit 107				
114 <i>Plains</i>	see unit 107				
115 <i>Plains</i>	see unit 107				

UNIT	VALID UNITS	DATES	SEX	HUNT CODE	LIST
116 <i>Plains</i>	116, 117	Oct. 12-20	Buck	D-M-116-O2-M	A
			Doe*	D-F-116-O2-M	A
117 <i>Plains</i>	see unit 116				
118 <i>Plains</i>	see unit 110				
119 <i>Plains</i>	see unit 110				
120 <i>Plains</i>	see unit 107				
121 <i>Plains</i>	see unit 107				
122 <i>Plains</i>	122, 125, 126, 127, 130, 132, 137, 138, 139, 146	Oct. 12-20	Buck	D-M-122-O2-M	A
			Doe	D-F-122-O2-M	A
123 <i>Plains</i>	see unit 110				
124 <i>Plains</i>	see unit 110				
125 <i>Plains</i>	see unit 122				
126 <i>Plains</i>	see unit 122				
127 <i>Plains</i>	see unit 122				
128 <i>Plains</i>	128, 129, 133, 134, 135, 136, 141, 142, 147	Oct. 12-20	Buck	D-M-128-O2-M	A
			Doe	D-F-128-O2-M	A
129 <i>Plains</i>	see unit 128				
130 <i>Plains</i>	see unit 122				
131 <i>Plains</i>	see unit 11				
132 <i>Plains</i>	see unit 122				
133 <i>Plains</i>	see unit 128				
134 <i>Plains</i>	see unit 128				
135 <i>Plains</i>	see unit 128				
136 <i>Plains</i>	see unit 128				
137 <i>Plains</i>	see unit 122				
138 <i>Plains</i>	see unit 122				
139 <i>Plains</i>	see unit 122				
140 <i>Plains</i>	85, 140, 851 <i>Except Bosque del Oso SWA</i>	Sept. 14-22	Buck	D-M-085-O1-M	A
141 <i>Plains</i>	see unit 128				
142 <i>Plains</i>	see unit 128				
143 <i>Plains</i>	143, 144, 145	Oct. 12-20	Buck	D-M-143-O2-M	A
			Doe*	D-F-143-O2-M	A
144 <i>Plains</i>	see unit 143				

UNIT	VALID UNITS	DATES	SEX	HUNT CODE	LIST
145 <i>Plains</i>	see unit 143				
146 <i>Plains</i>	see unit 122				
147 <i>Plains</i>	see unit 128				
161 <i>Plains</i>	see unit 6				
171 <i>Plains</i>	see unit 6				
181 <i>Plains</i>	see unit 18				
191 <i>Plains</i>	see unit 7				
201 <i>Plains</i>	201	Sept. 14-22	Buck	D-M-201-O1-M	A
211 <i>Plains</i>	see unit 11				
214 <i>Plains</i>	see unit 3				
231 <i>Plains</i>	see unit 11				
301 <i>Plains</i>	see unit 3				
361 <i>Plains</i>	see unit 35				
371 <i>Plains</i>	see unit 18				
391 <i>Plains</i>	391*, 461	Sept. 14-22	Buck	D-M-391-O1-M	A
			Doe	D-F-391-O1-M	A
*391 Landowner permission is advisable before applying. Most land is private.					
411 <i>Plains</i>	see unit 52				
421 <i>Plains</i>	see unit 41				
441 <i>Plains</i>	see unit 3				
444 <i>Plains</i>	444	Sept. 14-22	Buck	D-M-444-O1-M	A
			Doe	D-F-444-O1-M	B
461 <i>Plains</i>	see unit 391				
471 <i>Plains</i>	see unit 43				
481 <i>Plains</i>	see unit 48				
500 <i>Plains</i>	see unit 50				
501 <i>Plains</i>	50, 500, 501	Sept. 14-22	Buck	D-M-050-O1-M	A
		Sept. 14-22	Doe	D-F-501-O1-M	A
511 <i>Plains</i>	see unit 59				
521 <i>Plains</i>	see unit 52				
551 <i>Plains</i>	551	Sept. 14-22	Buck	D-M-551-O1-M	A
561 <i>Plains</i>	see unit 48				
581 <i>Plains</i>	see unit 49				
591 <i>Plains</i>	see unit 59				
681 <i>Plains</i>	see unit 68				
682 <i>Plains</i>	see unit 68				
691 <i>Plains</i>	see unit 69				
711 <i>Plains</i>	see unit 71				
741 <i>Plains</i>	741	Sept. 14-22	Buck	D-M-741-O1-M	A
			Doe	D-F-741-O1-M	A
751 <i>Plains</i>	see unit 75				
771 <i>Plains</i>	see unit 77				
791 <i>Plains</i>	see unit 79				
851 <i>Plains</i>	85, 140, 851 <i>Except Bosque del Oso SWA</i>	Sept. 14-22	Buck	D-M-085-O1-M	A
		Sept. 21-29	Buck	D-M-851-O1-M	A
861 <i>Plains</i>	see unit 69				
951 <i>Plains</i>	951	Oct. 12-20	Buck*	D-M-951-O2-M	A
			Doe	D-F-951-O2-M	A

RIFLE — LIMITED LICENSES (DRAW)

UNIT	VALID UNITS	DATES	SEX	HUNT CODE	LIST
1	1	Oct. 19-27	Buck	D-M-001-O2-R	A
		Nov. 2-10	Buck+	D-M-001-O3-R	A
		Oct. 19-27	Buck+	D-M-002-O2-R	A
2	2	Nov. 2-10	Buck+	D-M-002-O3-R	A

UNIT	VALID UNITS	DATES	SEX	HUNT CODE	LIST
3	3, 301	Oct. 19-27	Buck	D-M-003-O2-R	A
			Doe	D-F-003-O2-R	A
		Nov. 2-10	Buck	D-M-003-O3-R	A
			Doe	D-F-003-O3-R	A
		Nov. 13-17	Buck	D-M-003-O4-R	A
		3, 4, 5, 14, 214, 301, 441 <i>private land only</i>	Oct. 19-27	Either	D-E-003-P2-R
Nov. 2-10	Either		D-E-003-P3-R	A	

UNIT	VALID UNITS	DATES	SEX	HUNT CODE	LIST
4	4, 14, 214, 441	Oct. 19-27	Buck	D-M-004-O2-R	A
			Doe	D-F-004-O2-R	A
		Nov. 2-10	Buck	D-M-004-O3-R	A
			Doe	D-F-004-O3-R	A
		Nov. 13-17	Buck	D-M-004-O4-R	A
		3, 4, 5, 14, 214, 301, 441 <i>private land only</i>	Oct. 19-27	Either	D-E-003-P2-R
Nov. 2-10	Either		D-E-003-P3-R	A	

RIFLE —
LIMITED LICENSES (DRAW)

UNIT	VALID UNITS	DATES	SEX	HUNT CODE	LIST
5	5	Oct. 19-27	Buck	D-M-005-O2-R	A
			Doe	D-F-005-O2-R	A
		Nov. 2-10	Buck	D-M-005-O3-R	A
			Doe	D-F-005-O3-R	A
	Nov. 13-17	Buck	D-M-005-O4-R	A	
6	6, 7 • Rawah Wilderness • 6 above 10,000 feet, 7 within Rawah Wilderness only.	Sept. 7-15 Early	Buck	D-M-006-E1-R	A
			Doe	D-F-006-E1-R	A
	6	Sept. 30-Oct. 8 Early	Buck	D-M-006-E2-R	A
		Oct. 19-27	Buck	D-M-006-O2-R	A
7	6, 7 • Rawah Wilderness • 6 above 10,000 feet, 7 within Rawah Wilderness only.	Sept. 7-15 Early	Buck	D-M-006-E1-R	A
			Doe	D-F-006-E1-R	A
	7, 8	Oct. 19-27	Buck	D-M-007-O2-R	A
8	7, 8	Oct. 19-27	Buck	D-M-007-O3-R	A
			Doe	D-F-007-O2-R	A
	7, 8	Nov. 2-10	Buck	D-M-007-O4-R	A
		Nov. 13-17	Buck	D-M-007-O3-R	A
9	9*, 19, 191	Oct. 19-27	Buck	D-M-009-O2-R	A
			Doe	D-F-009-O2-R	A
		Nov. 2-10	Buck	D-M-009-O3-R	A
	9* private land only	Sept. 1-Jan. 31 Late	Buck	D-M-009-O4-R	A
			Doe	D-F-009-P5-R	B
• 9 Landowner permission is advisable before applying. Most land is private.					
10	10	Oct. 19-27	Buck	D-M-010-O2-R	A
		Nov. 2-10	Buck	D-M-010-O3-R	A
11	11, 211	Oct. 19-27	Buck	D-M-011-O2-R	A
			Doe	D-F-011-O2-R	A
		Nov. 2-10	Buck	D-M-011-O3-R	A
	11, 12, 13, 22, 23, 24, 211 private land only	Oct. 19-27	Buck	D-M-011-O4-R	A
		Nov. 13-17	Buck	D-M-011-O3-R	A
12	12, 24, 25, 26, 231 Flattops Wilderness	Sept. 7-15 Early	Buck	D-M-012-E1-R	A
			Doe	D-F-012-E1-R	A
	12, 13, 23, 24	Oct. 19-27	Buck	D-M-012-O2-R	A
		Nov. 2-10	Buck	D-M-012-O3-R	A
11, 12, 13, 22, 23, 24, 211 private land only	Oct. 19-27	Either	D-E-011-P2-R	A	
		Nov. 2-10	Either	D-E-011-P3-R	A
	Nov. 13-17	Buck	D-M-012-O4-R	A	

UNIT	VALID UNITS	DATES	SEX	HUNT CODE	LIST	
13	12, 13, 23, 24	Oct. 19-27	Buck	D-M-012-O2-R	A	
			Doe	D-F-012-O2-R	A	
		Nov. 2-10	Buck	D-M-012-O3-R	A	
			Doe	D-F-012-O3-R	A	
		Nov. 13-17	Buck	D-M-012-O4-R	A	
		11, 12, 13, 22, 23, 24, 211 private land only	Oct. 19-27	Either	D-E-011-P2-R	A
	Nov. 2-10		Either	D-E-011-P3-R	A	
	14, 16, 161 Mt. Zirkel Wilderness		Sept. 7-15 Early	Buck	D-M-014-E1-R	A
			Doe	D-F-014-E1-R	A	
	14	4, 14, 214, 441	Oct. 19-27	Buck	D-M-004-O2-R	A
Nov. 2-10			Buck	D-M-004-O3-R	A	
3, 4, 5, 14, 214, 301, 441 private land only		Oct. 19-27	Either	D-E-003-P2-R	A	
		Nov. 2-10	Either	D-E-003-P3-R	A	
		Nov. 13-17	Buck	D-M-004-O4-R	A	
15	15	Oct. 19-27	Buck	D-M-015-O2-R	A	
		Nov. 2-10	Buck	D-M-015-O3-R	A	
		Nov. 13-17	Buck	D-M-015-O4-R	A	
	15 private land only	Oct. 19-27	Either*	D-E-015-P2-R	A	
		Nov. 2-10	Either*	D-E-015-P3-R	A	
16	14, 16, 161 Mt. Zirkel Wilderness	Sept. 7-15 Early	Buck	D-M-014-E1-R	A	
		Doe	D-F-014-E1-R	A		
	16	Sept. 30-Oct. 8 Early	Buck	D-M-016-E1-R	A	
		Nov. 13-17	Buck	D-M-006-O4-R	A	
17	6, 16, 17, 161, 171	Sept. 30-Oct. 8 Early	Buck	D-M-017-E1-R	A	
		Nov. 13-17	Buck	D-M-006-O4-R	A	
	17	Oct. 19-27	Buck	D-M-017-O2-R	A	
		Nov. 2-10	Buck	D-M-017-O3-R	A	
		Nov. 13-17	Buck	D-M-017-O4-R	A	
18	18, 28, 37, 371	Oct. 19-27	Buck	D-M-018-O2-R	A	
		Nov. 2-10	Buck	D-M-018-O3-R	A	
	18, 27, 28, 37, 181, 371 private land only	Oct. 19-27	Either*	D-E-018-P2-R	A	
		Nov. 13-17	Buck	D-M-018-O4-R	A	
		Nov. 2-10	Either*	D-E-018-P3-R	A	
19	9*, 19, 191	Oct. 19-27	Buck	D-M-009-O2-R	A	
		Nov. 2-10	Buck	D-M-009-O3-R	A	
	9* Landowner permission is advisable before applying. Most land is private.	Nov. 13-17	Buck	D-M-009-O4-R	A	
		Oct. 19-27	Buck	D-M-020-O2-R	A	
20	20	Oct. 19-27	Buck	D-M-020-O3-R	A	
		Nov. 2-10	Buck	D-M-020-O4-R	A	
	20 private land only	Oct. 19-27	Either	D-E-020-P2-R	B	
		Nov. 2-10	Either	D-E-020-P3-R	B	
		Nov. 13-17	Buck	D-M-020-O4-R	A	
20 private land only	Oct. 19-Nov. 30 Late	Buck	D-M-020-P5-R	A		
	Sept. 1-Jan. 31 Late	Doe*	D-F-020-P5-R	B		
21	21	Oct. 19-27	Buck	D-M-021-O2-R	A	
		Nov. 2-10	Buck+	D-M-021-O3-R	A	

UNIT	VALID UNITS	DATES	SEX	HUNT CODE	LIST
22	22	Oct. 19-27	Buck	D-M-022-O2-R	A
			Doe	D-F-022-O2-R	A
		Nov. 2-10	Buck	D-M-022-O3-R	A
			Doe	D-F-022-O3-R	A
	Nov. 13-17	Buck	D-M-022-O4-R	A	
	23	11, 12, 13, 22, 23, 24, 211 private land only	Oct. 19-27	Either	D-E-011-P2-R
Nov. 2-10				Either	D-E-011-P3-R
12, 13, 23, 24		Oct. 19-27	Buck	D-M-012-O2-R	A
		Nov. 2-10	Buck	D-M-012-O3-R	A
		Nov. 13-17	Buck	D-M-012-O4-R	A
24	11, 12, 13, 22, 23, 24, 211 private land only	Oct. 19-27	Either	D-E-011-P2-R	A
			Nov. 2-10	Either	D-E-011-P3-R
	12, 24, 25, 26, 231 Flattops Wilderness	Sept. 7-15 Early	Buck	D-M-012-E1-R	A
		Oct. 19-27	Buck	D-M-012-O2-R	A
			Doe	D-F-012-O2-R	A
25	12, 13, 23, 24	Oct. 19-27	Buck	D-M-012-O3-R	A
			Doe	D-F-012-O3-R	A
	11, 12, 13, 22, 23, 24, 211 private land only	Oct. 19-27	Either	D-E-011-P2-R	A
			Nov. 2-10	Either	D-E-011-P3-R
25	12, 24, 25, 26, 231 Flattops Wilderness	Sept. 7-15 Early	Buck	D-M-012-E1-R	A
			Doe*	D-F-012-E1-R	A
	25, 26	Oct. 19-27	Buck	D-M-025-O2-R	A
		Nov. 2-10	Buck	D-M-025-O3-R	A
		Nov. 13-17	Buck	D-M-025-O4-R	A
26	25, 26 private land only	Oct. 19-27	Either	D-E-025-P2-R	A
			Nov. 2-10	Either	D-E-025-P3-R
	12, 24, 25, 26, 231 Flattops Wilderness	Sept. 7-15 Early	Buck	D-M-012-E1-R	A
			Doe*	D-F-012-E1-R	A
27	25, 26	Oct. 19-27	Buck	D-M-025-O2-R	A
			Doe*	D-F-025-O2-R	B
	25, 26 private land only	Nov. 2-10	Buck	D-M-025-O3-R	A
			Doe*	D-F-025-O3-R	B
		Nov. 13-17	Buck	D-M-025-O4-R	A
27	27, 181	Oct. 19-27	Buck*	D-M-027-O2-R	A
			Doe*	D-F-027-O2-R	B
	18, 27, 28, 37, 181, 371 private land only	Nov. 2-10	Buck*	D-M-027-O3-R	A
			Doe*	D-F-027-O3-R	B
18, 27, 28, 37, 181, 371 private land only	Oct. 19-27	Either*	D-E-018-P2-R	A	
		Nov. 2-10	Either*	D-E-018-P3-R	A

RIFLE — LIMITED LICENSES (DRAW)

UNIT	VALID UNITS	DATES	SEX	HUNT CODE	LIST	
181	27, 181	Oct. 19-27	Buck*	D-M-027-O2-R	A	
			Doe*	D-F-027-O2-R	B	
		Nov. 2-10	Buck*	D-M-027-O3-R	A	
			Doe*	D-F-027-O3-R	B	
	Nov. 13-17	Buck	D-M-027-O4-R	A		
191	9•, 19, 191	Oct. 19-27	Buck	D-M-009-O2-R	A	
			Doe	D-F-009-O2-R	A	
		Nov. 2-10	Buck	D-M-009-O3-R	A	
	Nov. 13-17	Buck	D-M-009-O4-R	A		
		• 9 Landowner permission is advisable before applying. Most land is private.				
201	201	Oct. 19-27	Buck+	D-M-201-O2-R	A	
		Nov. 2-10	Buck+	D-M-201-O3-R	A	
211	11, 211	Oct. 19-27	Buck	D-M-011-O2-R	A	
			Doe	D-F-011-O2-R	A	
		Nov. 2-10	Buck	D-M-011-O3-R	A	
			Doe	D-F-011-O3-R	A	
	Nov. 13-17	Buck	D-M-011-O4-R	A		
		Oct. 19-27	Either	D-E-011-P2-R	A	
			Either	D-E-011-P3-R	A	
211•	Dec. 1-31 Late	Doe	D-F-211-L1-R	A		
• 211 Hunttable area bounded on N and E by Moffat CR 17; on S by Moffat CR 32, on W by Moffat CR 55.						
214	4, 14, 214, 441	Oct. 19-27	Buck	D-M-004-O2-R	A	
			Doe	D-F-004-O2-R	A	
		Nov. 2-10	Buck	D-M-004-O3-R	A	
	Nov. 13-17	Doe	D-F-004-O3-R	A		
		Buck	D-M-004-O4-R	A		
3, 4, 5, 14, 214, 301, 441 private land only	Oct. 19-27	Either	D-E-003-P2-R	A		
	Nov. 2-10	Either	D-E-003-P3-R	A		
231	12, 24, 25, 26, 231 Flattops Wilderness	Sept. 7-15 Early	Buck	D-M-012-E1-R	A	
			Oct. 19-27	Buck	D-M-131-O2-R	A
	131, 231 private land only	Nov. 2-10	Buck	D-M-131-O3-R	A	
		Oct. 19-27	Either	D-E-131-P2-R	A	
Nov. 2-10	Either	D-E-131-P3-R	A			
	3, 301	Oct. 19-27	Buck	D-M-003-O2-R	A	
Nov. 2-10		Buck	D-M-003-O3-R	A		
Nov. 13-17		Buck	D-M-003-O4-R	A		
3, 4, 5, 14, 214, 301, 441 private land only	Oct. 19-27	Either	D-E-003-P2-R	A		
	Nov. 2-10	Either	D-E-003-P3-R	A		
361	35, 36, 45, 361	Oct. 19-27	Buck	D-M-035-O2-R	A	
		Doe	D-F-035-O2-R	B		
		Nov. 2-10	Buck	D-M-035-O3-R	A	
	Nov. 13-17	Doe	D-F-035-O3-R	B		
Buck		D-M-035-O4-R	A			
35, 36, 45, 361 private land only	Oct. 19-27	Either*	D-E-035-P2-R	A		
	Nov. 2-10	Either*	D-E-035-P3-R	A		
UNIT	VALID UNITS	DATES	SEX	HUNT CODE	LIST	
371	18, 28, 37, 371	Oct. 19-27	Buck	D-M-018-O2-R	A	
			Doe*	D-F-018-O2-R	B	
		Nov. 2-10	Buck	D-M-018-O3-R	A	
	Doe*		D-F-018-O3-R	B		
	Nov. 13-17	Buck	D-M-018-O4-R	A		
391	18, 27, 28, 37, 181, 371 private land only	Oct. 19-27	Either*	D-E-018-P2-R	A	
			Either*	D-E-018-P3-R	A	
		Nov. 2-10	Buck*	D-M-391-O2-R	A	
	Buck*		D-M-391-O3-R	A		
	391•, 461 private land only	Nov. 2-10	Buck*	D-M-391-O4-R	A	
Oct. 19-27		Buck*	D-M-391-P5-R	B		
		Nov. 13-17	Buck*	D-M-391-P5-R	B	
Sept. 1-Jan. 31 Late	Doe*	D-F-391-P5-R	B			
• 391 Landowner permission is advisable before applying. Most land is private.						
411	52, 411, 521 private land only	Oct. 19-27	Buck	D-M-052-O2-R	A	
			Buck	D-M-052-O3-R	A	
		Nov. 13-17	Buck	D-M-052-O4-R	A	
	52, 411, 521 private land only	Oct. 19-27	Buck	D-M-052-P2-R	A	
		Nov. 2-10	Buck	D-M-052-P3-R	A	
411 private land only	Sept. 1-Oct. 31	Doe	D-F-411-P5-R	B		
see unit 41						
441	4, 14, 214, 441	Oct. 19-27	Buck	D-M-004-O2-R	A	
			Doe	D-F-004-O2-R	A	
		Nov. 2-10	Buck	D-M-004-O3-R	A	
	Nov. 13-17	Doe	D-F-004-O3-R	A		
Buck		D-M-004-O4-R	A			
444	3, 4, 5, 14, 214, 301, 441 private land only	Oct. 19-27	Either	D-E-003-P2-R	A	
			Either	D-E-003-P3-R	A	
	44, 45, 444 Holy Cross Wilderness	Sept. 7-15 Early	Buck	D-M-044-E1-R	A	
			Oct. 19-27	Buck	D-M-444-O2-R	A
			Nov. 2-10	Doe*	D-F-444-O3-R	B
444 private land only	Oct. 19-27	Buck	D-M-444-O3-R	A		
	Nov. 13-17	Buck	D-M-444-O4-R	A		
Nov. 2-10	Either*	D-E-444-P2-R	A			
Nov. 2-10	Either	D-E-444-P3-R	A			
see unit 391						
471	471	Sept. 7-15 Early	Buck	D-M-471-E1-R	A	
			Oct. 19-27	Buck	D-M-043-O2-R	A
	43, 47, 471	Oct. 19-27	Doe	D-F-043-O2-R	B	
			Nov. 2-10	Buck	D-M-043-O3-R	A
			Doe	D-F-043-O3-R	B	
	43, 47, 471 private land only	Oct. 19-27	Either	D-E-043-P2-R	A	
Nov. 2-10			Either	D-E-043-P3-R	A	
481	48, 56, 481, 561 Above timberline	Sept. 7-15 Early	Buck	D-M-048-E1-R	A	
			Oct. 19-27	Buck	D-M-048-O2-R	A
	48, 56, 481, 561 private land only	Oct. 19-27	Buck	D-M-048-O3-R	A	
			Doe	D-F-481-P2-R	B	
	481 private land only	Nov. 2-10	Doe	D-F-481-P3-R	B	
			Sept. 1-Nov. 30 Late	Doe	D-F-481-L1-R	C
• 481 Hunttable area bounded on N by Chaffee CRs 384A and 384; on E by Arkansas River; on S by Chaffee CRs 306, 337, Gregg Drive, Chaffee CR 319 and U.S. 24; and on W by Chaffee CR 361.						
UNIT	VALID UNITS	DATES	SEX	HUNT CODE	LIST	
500	50, 500, 501	Oct. 19-27	Buck	D-M-050-O2-R	A	
		Nov. 2-10	Buck	D-M-050-O3-R	A	
501	50, 500, 501	Oct. 19-27	Buck	D-M-050-O2-R	A	
			Buck	D-M-050-O3-R	A	
	501	Oct. 19-27	Doe	D-F-501-O2-R	A	
			Doe	D-F-501-O3-R	A	
			Nov. 2-10	Buck	D-M-501-O4-R	A
59, 511	Oct. 19-27	Buck	D-M-059-O2-R	A		
		Nov. 2-10	Buck	D-M-059-O3-R	A	
511	511	Oct. 19-27	Doe	D-F-511-O2-R	A	
			Doe	D-F-511-O3-R	A	
	511 private land only	Oct. 19-27	Doe	D-F-511-P2-R	B	
			Nov. 2-10	Doe	D-F-511-P3-R	B
512• Air Force Academy	Dec. 1-31 Late	Buck+	D-M-512-L1-R	A		
		Doe	D-F-512-L1-R	A		
• 512 See special-use rules for closures in this unit, look at Air Force Academy under "Closures," page 15						
521	52, 411, 521 private land only	Oct. 19-27	Buck	D-M-052-O2-R	A	
			Buck	D-M-052-O3-R	A	
		Nov. 13-17	Buck	D-M-052-O4-R	A	
	52, 411, 521 private land only	Oct. 19-27	Buck	D-M-052-P2-R	A	
			Nov. 2-10	Buck	D-M-052-P3-R	A
551	551	Oct. 19-27	Buck	D-M-551-O2-R	A	
		Nov. 2-10	Buck	D-M-551-O3-R	A	
561	48, 56, 481, 561 Above timberline	Sept. 7-15 Early	Buck	D-M-048-E1-R	A	
			Oct. 19-27	Buck	D-M-048-O2-R	A
		Nov. 2-10	Buck	D-M-048-O3-R	A	
	49, 57, 58, 581	Oct. 19-27	Buck	D-M-049-O2-R	A	
			Nov. 2-10	Buck	D-M-049-O3-R	A
581	58, 581	Oct. 19-27	Doe	D-F-058-O2-R	A	
		Nov. 2-10	Doe	D-F-058-O3-R	A	
591• Fort Carson	Oct. 1-Jan. 31 Late	Buck	D-M-591-L1-R	A		
		Doe	D-F-591-L1-R	A		
• 591 See special-use rules for closures in this unit, look at "Closures," page 15						
681 see unit 68						
682 see unit 68						
691	69, 84, 86, 691, 861 private land only	Oct. 19-27	Buck	D-M-069-O2-R	A	
			Buck	D-M-069-O3-R	A	
	69, 84, 86, 691, 861 private land only	Oct. 19-27	Doe	D-F-069-P2-R	B	
			Nov. 2-10	Doe	D-F-069-P3-R	B
711	71, 711	Oct. 19-27	Buck	D-M-071-O2-R	A	
			Doe	D-F-071-O2-R	A	
		Nov. 2-10	Buck	D-M-071-O3-R	A	
	71, 711 private land only	Oct. 19-27	Doe	D-F-071-O3-R	A	
			Buck	D-M-071-O4-R	A	
			Doe	D-F-071-P2-R	B	
711 private land only	Sept. 1-30 Early	Buck	D-M-071-P2-R	A		
		Doe	D-F-071-P2-R	B		
		Doe*	D-F-711-P5-R	B		
741	741	Oct. 19-27	Buck	D-M-741-O2-R	A	
			Buck	D-M-741-O3-R	A	
		Nov. 13-17	Buck	D-M-741-O4-R	A	
	741 private land only	Oct. 19-27	Buck	D-M-741-P2-R	A	
			Doe*	D-F-741-P2-R	B	
			Doe*	D-F-741-P3-R	B	
741 private land only	Nov. 2-10	Buck	D-M-741-P3-R	A		
		Doe*	D-F-741-P3-R	B		
751	741 private land only	Nov. 13-17	Buck	D-M-741-P4-R	A	
			Doe*	D-F-741-P4-R	B	
	see unit 75	741 private land only	Nov. 13-17	Buck	D-M-741-P4-R	A
				Doe*	D-F-741-P4-R	B

ShopOutdoors

SHOP ONLINE AT <https://wildlifestore.state.co.us/>

Down to the Bone is a quick and easy method for deboning an elk in the field. With this highly acclaimed instructional DVD, hunters will learn a simple and legal method of removing the inedible portions of meat from an elk where it falls. By removing the bones and other inedible portions of the animal, hunters can reduce the weight by more than 50 percent. No more sawing and quartering. Learn how to identify the best cuts for steaks, roasts and hamburger. \$17.95

From the Field to the Table is a professional guide that takes you through field dressing, skinning and quartering a 6x7 bull elk. It shows how to cape a trophy, tips on butchering and how to cook the meat. \$17.95

The Wild Fish and Wild Game cookbooks each bring you over 80 recipes from the chefs and owners of some of North America's most wonderful lodges, resorts and inns. You will find a wide range of cooking techniques and tips, as well as recipes like Smoked Trout Cakes and Spicy Elk Lentil Stew. Each cookbook is packed with beautiful full-color photographs. 128 pages. \$23.95 each

Hunting GPS Maps SD Card Plan your perfect hunting adventure! This micro SD card for Garmin GPS* units features a map showing property boundaries and land ownership with unique colors. Know where you are relative to hunt area and property boundaries anywhere in Colorado! Includes many other hunter-friendly features, including:

- Public lands • 25K Topo – 20 ft. contours • Section lines and numbers • Private Land Access Program lands • Big game hunting units • Roads • Geographic names • Water data • National forest and other trails. \$99.95

*Garmin GPS compatibility only

Elk Hunting Colorado DVD will improve your chances of bagging a Rocky Mountain elk. In this DVD you will learn about all the big game seasons and will find the one that is right for you. Learn about elk habitats, DAUs, how biologists manage the herds, calling tips, hunting strategies and more. See what tips a professional butcher recommends for processing elk meat. \$17.95

Fly Fishing Colorado DVD Fly fishers of all skill levels will benefit from this comprehensive look at year-round fly fishing opportunities in Colorado. This DVD is packed with action and spectacular scenery. Each monthly entry showcases recommended destinations, specific fishing techniques and proven fly patterns. \$17.95



"Misty Afternoon"
by Richard Clifton

PURCHASE STAMPS & PRINTS ONLINE
WWW.CWHF.US
OR CALL TO ORDER
303.291.7212

2012 EXPIRES 6/30/13

2012

Colorado Waterfowl Stamp

Get Out for Trout

Summer scouting in the high country for your fall hunt is the perfect excuse for a short vacation and to wet your line.

Buy your fishing license and park pass online today!
WWW.BIT.LY/CPWLICENSESALES

ELK




Photo © David Hannigan

NEED TO KNOW

» **ARCHERY:** Only legal hand-held bows are allowed in archery season.

» **MUZZLELOADING:** Muzzleloading elk licenses are limited, available through the draw. See the hunt code tables for details.

Only legal muzzleloading rifles and smoothbore muskets are allowed in muzzleloading seasons.

DEFINITIONS

» **BULL (ANTLERED):** A male animal with antlers at least 5 inches long. See "Antler-Point Restrictions" at left.

» **COW (ANTLERLESS):** A female animal with no antlers or a young male with antlers less than 5 inches long.

» **EITHER SEX:** A legal bull or cow. See "Antler-Point Restrictions" at left.

HOW TO APPLY FOR A PREFERENCE POINT

To apply for a point, enter **E-P-999-99-P** as your first-choice hunt code on your application.

Hunters can gain a preference point as a first choice on their application. You can use your second through fourth choice to apply for a license.

You must pay the full license cost, even for a point. If you apply for a point only, your money, minus the \$3 process fee and \$10 Habitat Stamp fee, will be refunded.

Hunters may also be charged \$25 if you don't meet the criteria for a free preference point.

For more, see No. 9 of "Gaining and Using Preference Points" on page 7.

NONRESIDENTS must pay at least \$354 to apply for an elk preference point, plus a \$10 Habitat Stamp fee. If your second, third or fourth choice is for bull or either sex, or if your unsuccessful option is for an unlimited bull license, you must pay \$589, plus the \$10 Habitat Stamp fee.

HOW TO READ SYMBOLS IN HUNT CODE TABLES

» **AN ASTERISK (*)** in the "Sex" column indicates units that had licenses left after last year's drawing.

» **A PLUS (+)** in the "Sex" column indicates hunt codes for which an average of at least six preference points are needed for a Colorado resident to draw that license. *This is calculated on a 3-year period ending with the 2009 drawing.*

ELK SEASON DATES

- | | |
|------------------------------------|-------------------------------|
| » Archery.....Aug. 31-Sept. 29 | » First Rifle.....Oct. 12-16 |
| » Muzzleloader.....Sept. 14-22 | » Second Rifle.....Oct. 19-27 |
| » Plains Rifle.....Sept. 1-Jan. 31 | » Third Rifle.....Nov. 2-10 |
| | » Fourth Rifle.....Nov. 13-17 |

TRANSPORTING ANTLERS

If you leave the head of your harvest with its antlers at a taxidermist, you must get a receipt from taxidermist, with date delivered and description of antlers before you take the carcass home or to a commercial processor.

Head or skull plate, with both antlers naturally attached, must accompany the carcass of bulls in camp or in transit, even when the scrotum or testicles are used as evidence of sex.

ANTLER-POINT RESTRICTIONS

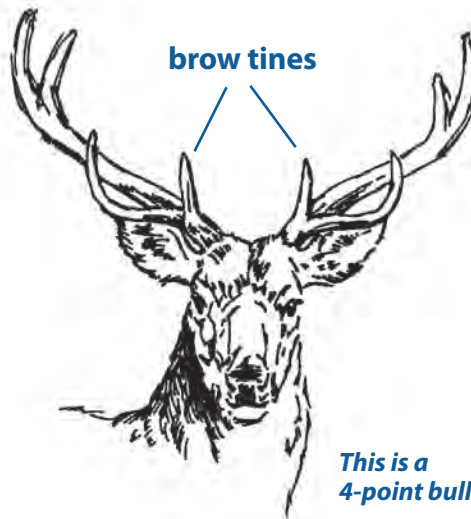
WATCH MORE ONLINE



1. AN ANTLER POINT is a projection of antler at least 1 inch long and which is longer than the width of its base.

2. A BROW TINE is an antler projection, minimum of 5 inches long, on the lower half of the antler. It usually starts not more than 8 inches from the animal's skull.

FOUR-POINT RULE Bull elk taken in all seasons must have four points or more on one antler, or a brow tine of at least 5 inches long in GMUs: 3, 4, 5, 6, 7, 8, 9, 11, 12, 13, 14, 15, 16, 17, 18, 19, 21, 22, 23, 24, 25, 26, 27, 28, 30, 31, 32, 33, 34, 35, 36, 37, 38, 41, 42, 43, 44, 45, 47, 52, 53, 54, 55, 59, 60, 62, 63, 64, 65, 66, 67, 68, 70, 71, 72, 73, 74, 75, 77, 78, 79, 80, 81, 82, 83, 85, 86, 131, 140, 161, 171, 181, 191, 211, 214,



231, 301, 361, 371, 411, 421, 441, 444, 471, 511, 521, 551, 581, 681, 691, 711, 741, 751, 771, 851 and 861.

NO RESTRICTIONS There are no antler-point restrictions for any season in GMUs: 1, 2, 10, 20, 29, 39, 40, 46, 48, 49, 50, 51, 56, 57, 58, 61, 69, 76, 84, 201, 391, 461, 481, 500, 501, 561, 591, 682, 791, or units east of I-25 (except unit 140). Antlers must meet the minimum length of 5 inches long.

RANCHING FOR WILDLIFE There are no antler-point restrictions on Ranching For Wildlife properties, but antlers must meet the minimum length of 5 inches long.



WHAT'S A "COMBINED SEASON"?

The term "combined season" refers to the second, third and fourth rifle seasons, when both deer and elk hunters are in the field at the same time.

HOW TO GET MORE THAN ONE ELK LICENSE

ATTENTION: You may submit **ONLY ONE** application per species each year. Additional licenses for the same species must be obtained as leftovers, over the counter or special licenses issued by CPW. Hunt tables on the following pages show whether each elk license is List A, B or C.

GET 1 LICENSE (List A)

A

- Check the hunt tables and maps for List A licenses.

» Available at license agents, CPW locations and online:

- Over-the-counter archery for either-sex elk (map, page 31)
- Over-the-counter rifle licenses for antlered elk (map, page 32)
- List A rifle licenses (after the season starts, these are only available at CPW locations.)

» Available on a first-come, first-served basis at CPW locations:

- Unit 54 over-the-counter with caps licenses for either-sex elk

GET UP TO 2 (List B)

A+B OR B+B

- Private-land-only antlerless licenses

- Over-the-counter antlerless archery license (see map, page 30)

- A license for hunt code E-E-082-P5-R (see San Luis hunt details, page 15)

- Antlerless licenses for units: 1, 2, 3, 4, 5, 6, 10, 11, 12, 13, 14, 15, 16, 17, 18, 21, 22, 23, 24, 25, 26, 27, 28, 30, 31, 32, 33, 34, 35, 36, 37, 40, 41, 42, 43, 44, 45, 47, 50, 52, 54, 59, 82, 83, 85, 86, 131, 133, 134, 140, 141, 142, 161, 171, 181, 201, 211, 214, 231, 301, 361, 371, 411, 441, 444, 471, 500, 501, 511, 512, 521, 581, 591, 682, 691, 791, 851, or 861.

Ranching For Wildlife licenses are not included in this.

GET ANY NUMBER (List C) in addition to any List A or B licenses

A+B+C+C+C...

» Available in the draw:

- A license for hunt code E-F-003-E1-R

» At license agents, CPW locations, online:

- Licenses for hunt codes: E-F-682-P5-R, E-M-682-P5-R, E-M-682-P6-R (see San Luis hunt details, page 15)

- Antlerless, private-land-only licenses for units 54, 55, 391, 461 or 551

- Any over-the-counter, either-sex rifle license for Plains Season units only. (See map, page 33.)

» Available at CPW locations:

- Auction or raffle licenses
- Youth outreach licenses
- Game damage, special population management or disease management licenses
- Replacement licenses for animals that test positive for CWD
- Ranching for Wildlife licenses reserved for youths or hunters with mobility impairments
- One TIPs reward program license a year

HOW TO GET THEM:

LIST A AND B: You may purchase **ONE** through the draw, or **ONE** or **BOTH** as leftover licenses, at license agents, CPW locations or online while supplies last. Additional purchase methods for select List A licenses noted above.

LIST C: These are issued by CPW locations when available, unless otherwise noted in List C above

OVER-THE-COUNTER RIFLE ELK HUNTS

1. DO NOT APPLY for these licenses in the draw.

2. OVER THE COUNTER, UNLIMITED:

The maps on the following pages show unlimited rifle hunts for elk seasons.

3. OVER-THE-COUNTER WITH CAPS:

The following licenses are available on a first-come, first-served basis starting July 9.

» **UNIT 54** — Either-sex licenses are available for second season, Oct. 19-27. These are List A licenses.

These licenses are eligible for the youth late season elk hunt program. See page 4.

License agents: use hunt code E-E-054-U2-R

GUNNISON BASIN ELK HUNT INFORMATION

1. Archery elk licenses are limited in units 54, 55, 551; they are not available for purchase as over-the-counter tags. Archery tags for these units are available through the draw.

2. Either-sex, over-the-counter licenses with caps are available in unit 54 during the second rifle season. Cow licenses are available through the draw.

In third season, licenses are sold over-the-counter for bulls only. Cow and either-sex licenses for third season are available through the draw.



Colorado Hunting Atlas

[Your free virtual scouting tool]

NEW
VIDEO
ONLINE!



www.bit.ly/COHuntingAtlas

LOG ON TO RESEARCH:

- Big game concentrations
- Migration patterns
- Topo maps
- ...and more



Hunting Atlas
(Flash 10.0 or higher required)

OVER-THE-COUNTER LICENSES ANTLERLESS ELK — ARCHERY

Licenses are un-limited in number and available over the counter, on sale starting July 9. **These ARE NOT available through the draw.**

DATES:
Aug. 31-Sept. 29

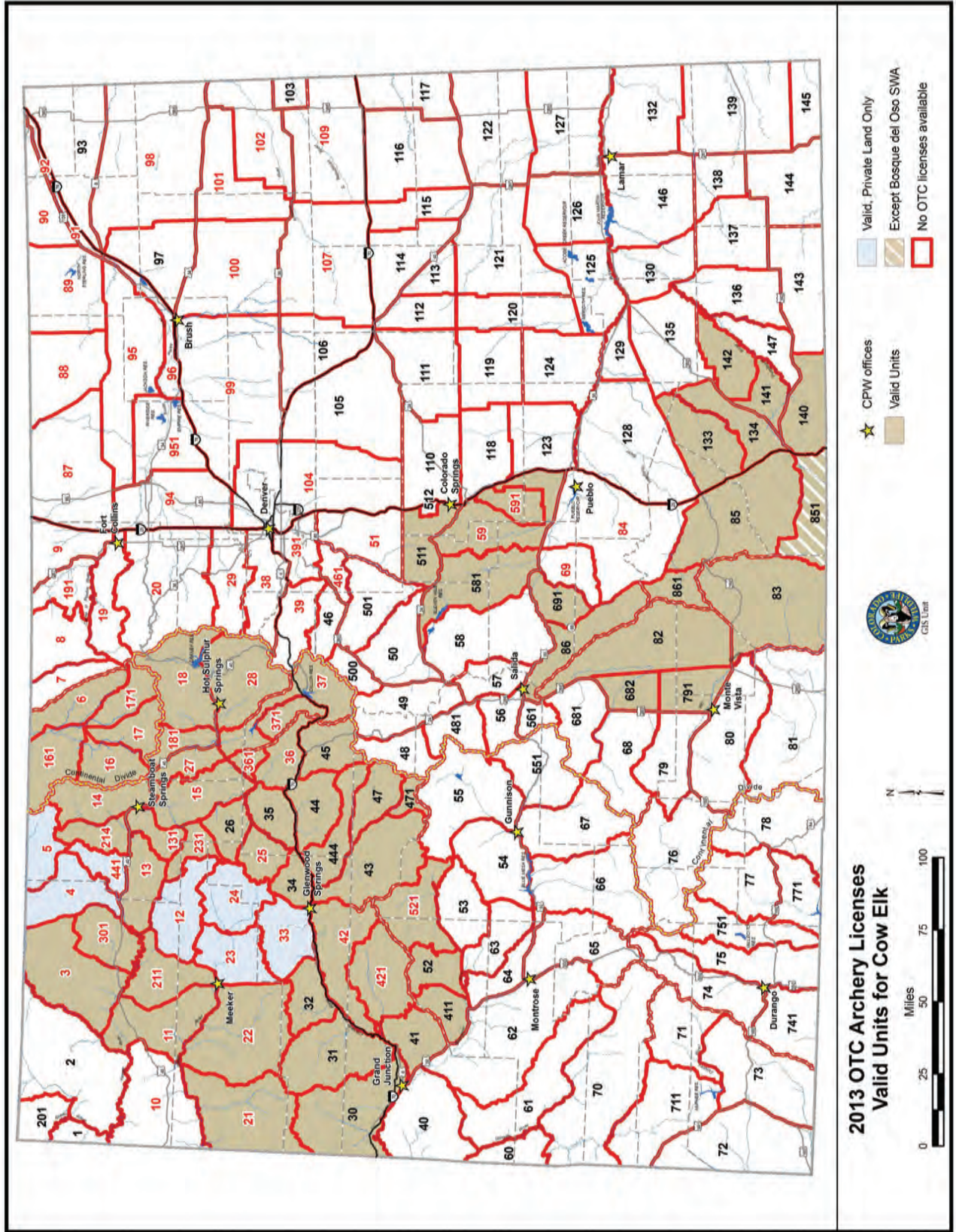
SEX: Cow

LIST: B

VALID UNITS:
3, 6, 11, 13, 14, 15, 16, 17, 18, 21, 22, 25, 26, 27, 28, 30, 31, 32, 34, 35, 36, 37, 41, 42, 43, 44, 45, 47, 52, 59, 82, 83, 85, 86, 131, 133, 134, 140, 141, 142, 161, 171, 181, 211, 214, 231, 301, 361, 371, 411, 421, 444, 471, 511, 521, 581, 591, 682, 691, 791, 851 except Bosque del Oso SWA, and 861.

These licenses are valid on private land in units 4, 5, 12, 23, 24, 33 and 441.

License agents, use hunt code: E-F-000-U1-A



UNIT NUMBERS IN RED indicate chronic wasting disease has been detected in that unit.

These map boundaries are only approximate. Maps are provided as an aid to apply for the correct unit. The map is NOT to be used in the field as an indicator of unit boundaries. See the unit descriptions on pages 56-59 for specific boundaries.

OVER-THE-COUNTER LICENSES EITHER-SEX ELK — ARCHERY

Licenses are unlimited in number and available over the counter, on sale starting July 9. **These ARE NOT available through the draw.**

DATES:

Aug. 31-Sept. 29

SEX: Either

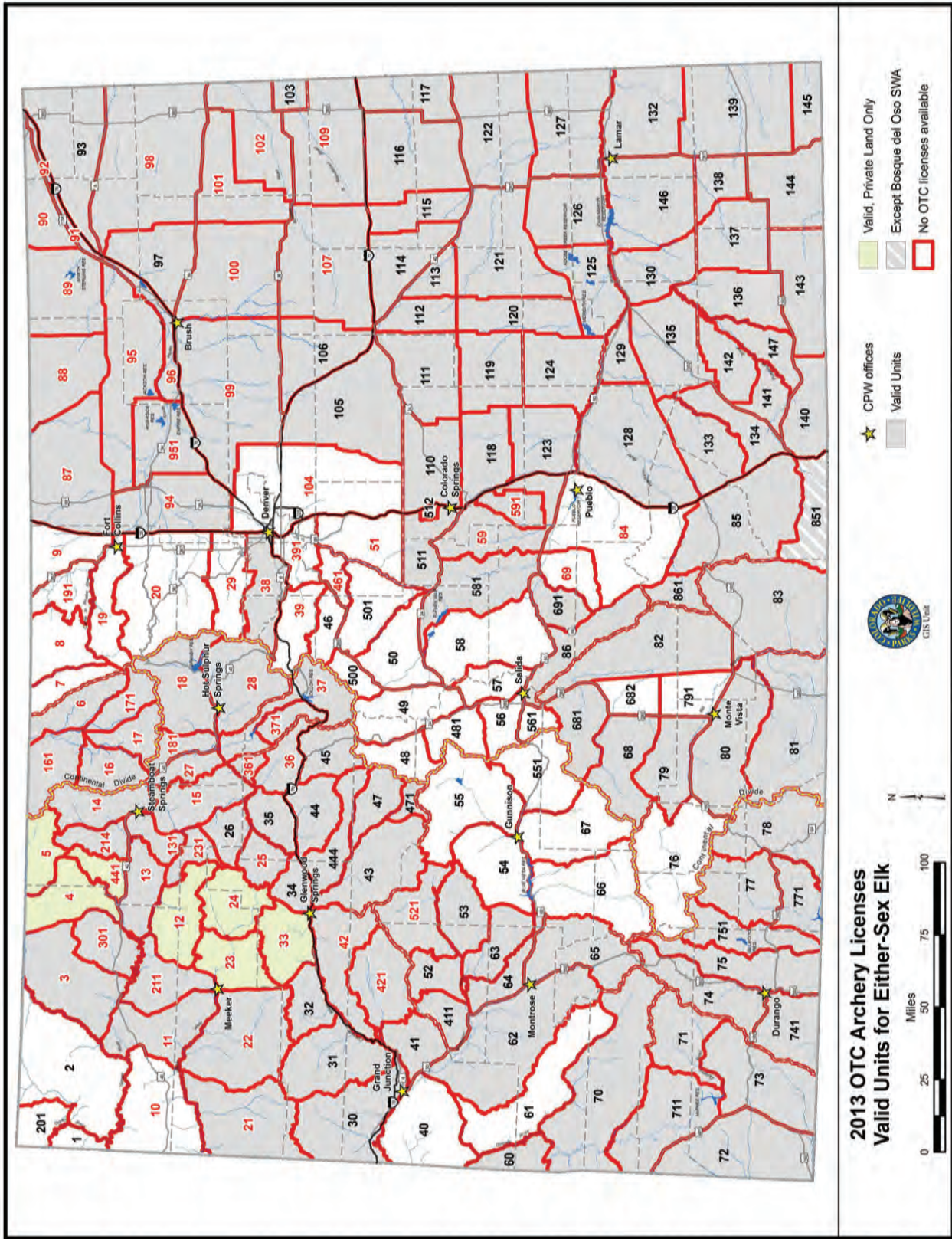
LIST: A

VALID UNITS:

- 3, 6, 11, 13, 14, 15, 16,
- 17, 18, 21, 22, 25, 26,
- 27, 28, 30, 31, 32, 34,
- 35, 36, 37, 38, 41, 42,
- 43, 44, 45, 47, 52, 53,
- 59, 60, 62, 63, 64, 65,
- 68, 70, 71, 72, 73, 74,
- 75, 77, 78, 79, 80, 81,
- 82, 83, 85, 86, 87, 88,
- 89, 90, 91, 92, 93, 94,
- 95, 96, 97, 98, 99, 100,
- 101, 102, 103, 105, 106,
- 107, 109, 110, 111, 112,
- 113, 114, 115, 116, 117,
- 118, 119, 120, 121, 122,
- 123, 124, 125, 126, 127,
- 128, 129, 130, 131, 132,
- 133, 134, 135, 136, 137,
- 138, 139, 140, 141, 142,
- 143, 144, 145, 146, 147,
- 161, 171, 181, 211, 214,
- 231, 301, 361, 371,
- 411, 421, 444, 471, 511,
- 521, 581, 591, 681, 691,
- 711, 741, 751, 771, 851
- except Bosque del Oso SWA, 861, and 951.

These licenses are valid on private land in units 4, 5, 12, 23, 24, 33 and 441.

License agents, use hunt code: E-E-000-U1-A



UNIT NUMBERS IN RED indicate chronic wasting disease has been detected in that unit.

These map boundaries are only approximate. Maps are provided as an aid to apply for the correct unit. The map is NOT to be used in the field as an indicator of unit boundaries. See the unit descriptions on pages 56-59 for specific boundaries.

OVER-THE-COUNTER LICENSES ANTLERED ELK — RIFLE — SECOND & THIRD SEASONS

Licenses are unlimited in number and available over the counter, on sale starting July 9. These ARE NOT available in the draw.

SECOND SEASON

DATES: Oct. 19-27

SEX: Bull

LIST: A

VALID UNITS: 3, 4, 5, 6, 11, 12, 13, 14, 15, 16, 17, 18, 21, 22, 23, 24, 25, 26, 27, 28, 30, 31, 32, 33, 34, 35, 36, 37, 38, 41, 42, 43, 44, 45, 47, 52, 53, 55, 59, 60, 62, 63, 64, 65, 68, 70, 71, 72, 73, 74, 75, 77, 78, 80, 81, 82, 83, 85, 86, 131, 133, 134, 140, 141, 142, 161, 171, 181, 211, 214, 231, 301, 361, 371, 411, 421, 441, 444, 471, 511, 521, 551, 581, 591, 681, 691, 711, 741, 751, 771, 851 except Bosque del Oso SWA, 861

License agents, use hunt code: E-M-000-U2-R

NOTE: In unit 54 either-sex over-the-counter licenses with caps are available during the second rifle season. No bull licenses are available in the second season.

Hunt code: E-E-054-U2-R

THIRD SEASON

DATES: Nov. 2-10

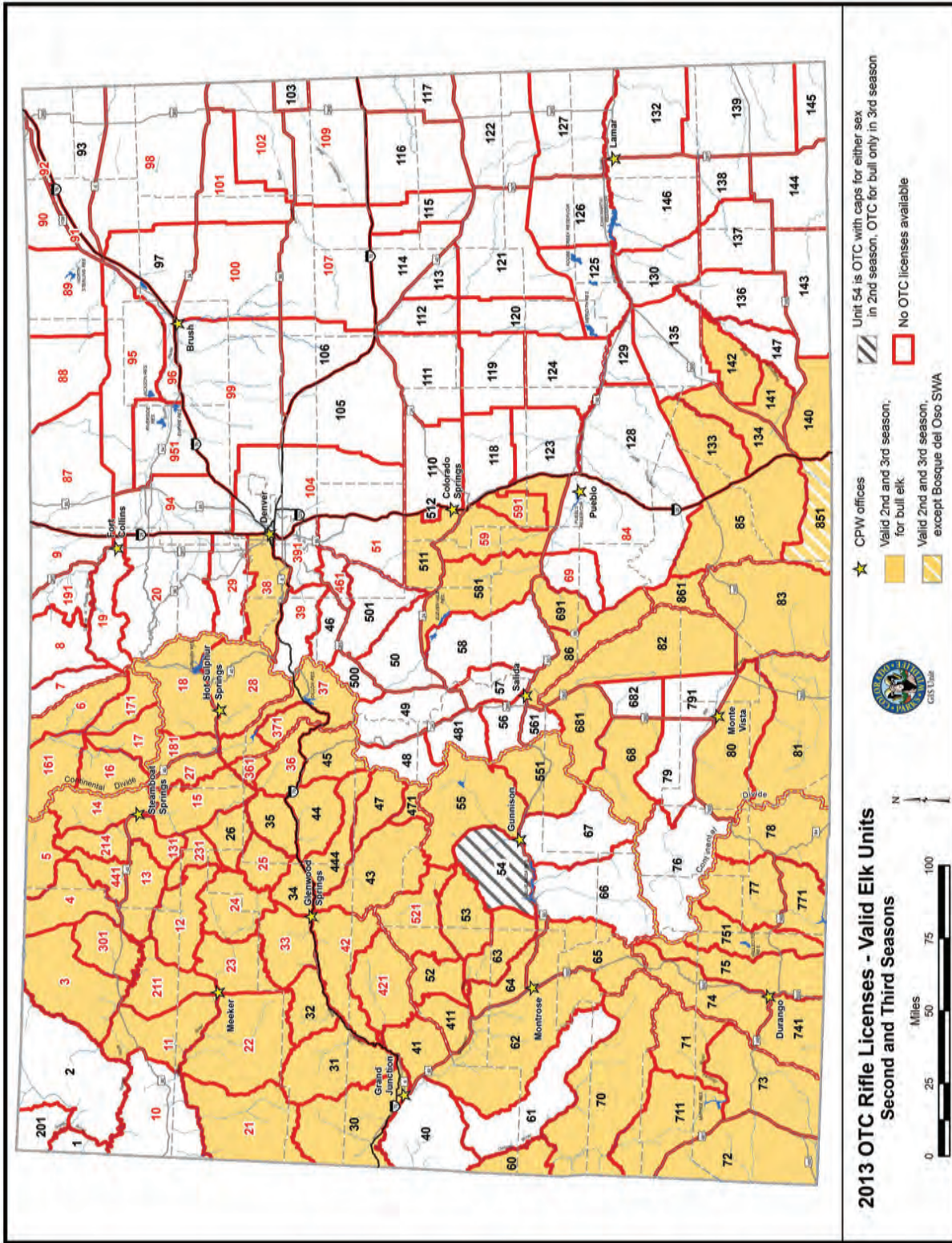
SEX: Bull

LIST: A

VALID UNITS: same as second season, except in unit 54.

NOTE: In unit 54, over-the-counter bull licenses are available in the third rifle season.

License agents, use hunt code: E-M-000-U3-R



UNIT NUMBERS IN RED indicate chronic wasting disease has been detected in that unit.

These map boundaries are only approximate. Maps are provided as an aid to apply for the correct unit. The map is NOT to be used in the field as an indicator of unit boundaries. See the unit descriptions on pages 56-59 for specific boundaries.

OVER-THE-COUNTER LICENSES

ELK — RIFLE — PLAINS

Licenses are unlimited in number and available over the counter, on sale starting July 9. **These ARE NOT available in the draw.**

PLAINS SEASON

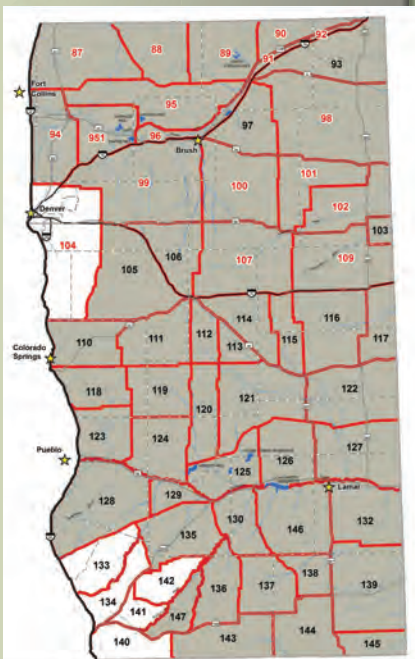
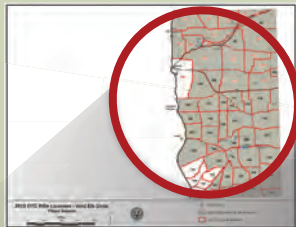
DATES: Sept. 1-Jan. 31

SEX: Either

LIST: C

VALID UNITS: 87, 88, 89, 90, 91, 92, 93, 94, 95, 96, 97, 98, 99, 100, 101, 102, 103, 105, 106, 107, 109, 110, 111, 112, 113, 114, 115, 116, 117, 118, 119, 120, 121, 122, 123, 124, 125, 126, 127, 128, 129, 130, 132, 135, 136, 137, 138, 139, 143, 144, 145, 146, 147, 951

License agents, use hunt code: E-E-000-U5-R



- ★ CPW offices
- Plains Rifle season, for either-sex elk
- No OTC licenses available

RANCHING FOR WILDLIFE (DRAW)

COLORADO RESIDENTS ONLY

Hunting rules differ for every ranch. All legal methods of take are permitted, except when specifically restricted. Read ranch rules at www.wildlife.state.co.us/Hunting/BigGame/RanchingForWildlife/Pages/RFW.aspx before applying.

RANCH / UNITS	DATES	SEX	HUNT CODE	LIST
BIG GULCH RANCH 3, 4, 214, 301, 441	Oct. 12-16	Either	E-E-441-W1-R	A
	Dec. 11-15	Either	E-E-441-W1-R	A
	Dec. 5-9	Cow	E-F-441-W1-R	A
	Dec. 5-14	Either	E-E-441-W2-R	A
BLUE SAGE RANCH 3, 4, 214, 301, 441	Oct. 12-21	Either	E-E-214-W2-R	A
	Dec. 14-18	Cow	E-F-214-W2-R	A
	Jan. 4-8	Cow	E-F-214-W4-R	A
	Nov. 27-Dec. 8	Either	E-E-301-W2-R	A
BORD GULCH RANCH 3, 301	Jan. 1-6	Either	E-E-301-W2-R	A
	Dec. 1-5	Cow	E-F-301-W2-R	A
BUFFALO HORN RANCH 11, 211	Dec. 27-31	Cow	E-F-301-W2-R	A
	Oct. 23-Nov. 1	Either	E-E-011-W1-R	A
	Oct. 26-30	Cow	E-F-011-W1-R	A
BURNS HOLE RANCH 25, 26, 35	Dec. 7-11	Cow	E-F-011-W3-R	A
	Oct. 11-20	Either	E-E-025-W1-R	A
	Dec. 5-14	Either	E-E-025-W1-R	A
CROSS MOUNTAIN RANCH 12, 13, 131, 231	Dec. 16-20	Cow	E-F-025-W1-R	A
	Dec. 5-9	Cow	E-F-025-W2-R	A
	Oct. 16-20	Cow	E-F-025-W2-R	A
	Dec. 10-14	Cow	E-F-025-W2-R	A
DEAKINS RANCH 301	Nov. 2-6	Either	E-E-012-W1-R	A
	Nov. 21-25	Either	E-E-012-W1-R	A
	Nov. 2-6	Cow	E-F-012-W1-R	A
	Nov. 21-25	Cow	E-F-012-W1-R	A
	Nov. 9-13	Either	E-E-012-W2-R	A
	Nov. 21-25	Either	E-E-012-W2-R	A
ELK SPRINGS RANCH 11	Nov. 9-13	Cow	E-F-012-W2-R	A
	Nov. 21-25	Cow	E-F-012-W2-R	A
	Nov. 6-10	Either	E-E-301-W1-R	A
	Nov. 13-17	Either	E-E-301-W1-R	A
FOUR MILE RANCH 3, 4	Nov. 6-10	Cow	E-F-301-W1-R	A
	Nov. 13-17	Cow	E-F-301-W3-R	A
	Nov. 13-17	Cow	E-F-301-W3-R	A
HILL RANCH 851	Jan. 1-5	Cow	E-F-301-W5-R	A
	Dec. 10-19	Either	E-E-011-W2-R	A
	Dec. 12-16	Cow	E-F-011-W2-R	A
KESSLER CANYON RANCH 31	Dec. 19-23	Cow	E-F-011-W4-R	A
	Oct. 10-19	Either	E-E-003-W2-R	A
	Oct. 19-23	Cow	E-F-003-W2-R	A
KIOWA CREEK RANCH 104, 105, 110	Jan. 4-8	Cow	E-F-003-W2-R	A
	Nov. 18-27	Either	E-E-851-W1-R	A
	Nov. 18-27	Cow	E-F-851-W1-R	A
LK RANCH 23	Oct. 12-21	Either	E-E-031-W1-R	A
	Oct. 12-16	Cow	E-F-031-W1-R	A
	Oct. 19-23	Cow	E-F-031-W2-R	A
	Oct. 26-30	Cow	E-F-031-W3-R	A
MORGAN CREEK RANCH 211	Oct. 4-13	Either	E-E-104-W1-R	A
	Nov. 30-Dec. 6	Cow	E-F-104-W1-R	A
	Dec. 7-13	Cow	E-F-104-W2-R	A
MOUNTAIN MEADOWS RANCH 84	Oct. 5-9	Either	E-E-023-W1-R	A
	Dec. 7-11	Either	E-E-023-W1-R	A
	Nov. 9-13	Cow	E-F-023-W1-R	A
	Dec. 7-11	Cow	E-F-023-W2-R	A
PINON MESA RANCH 40	Dec. 14-18	Cow	E-F-023-W3-R	A
	Aug. 30-Sept. 3	Either	E-E-084-W2-R	A
	Oct. 31-Nov. 4	Either	E-E-084-W2-R	A
SILVER SPUR RANCH 6, 16, 161, 171	Nov. 13-17	Cow	E-F-084-W2-R	A
	Oct. 4-13	Either	E-E-040-W1-R	A
	Oct. 9-13	Cow	E-F-040-W1-R	A
	Oct. 19-23	Cow	E-F-040-W2-R	A
SNAKE RIVER RANCH 4, 5, 441	Aug. 31-Sept. 4	Cow	E-F-040-W2-R	A
	Aug. 31-Sept. 4	Either	E-E-006-W2-R	A
	Oct. 26-30	Either	E-E-006-W2-R	A
	Oct. 19-23	Cow	E-F-006-W2-R	A
TERCIO & TRINCHERA RANCHES 83, 851	Nov. 2-6	Cow	E-F-006-W3-R	A
	Nov. 13-17	Cow	E-F-006-W4-R	A
	Oct. 26-Nov. 4	Either	E-E-004-W1-R	A
TERCIO RANCH 851	Oct. 26-30	Cow	E-F-004-W1-R	A
	Oct. 31-Nov. 4	Cow	E-F-004-W2-R	A
	Oct. 16-20	Either	E-E-851-J2-R	A
	Oct. 23-27	Either	E-E-851-J2-R	A
	Oct. 16-20	Either	E-E-851-W2-R	A
	Oct. 23-27	Either	E-E-851-W2-R	A
THREE FORKS RANCH 5	Oct. 23-27	Cow	E-F-851-W2-R	A
	Oct. 16-20	Either	E-E-851-W4-R youth only	A
	Oct. 23-27	Either	E-E-851-W4-R youth only	A
	Oct. 30-Nov. 3	Cow	E-F-851-W4-R	A
THREE SPRINGS RANCH 10	Nov. 6-10	Cow	E-F-851-W6-R	A
	Oct. 23-Nov. 22	Either	E-E-005-W1-R	A
	Oct. 23-Nov. 26	Cow	E-F-005-W1-R	A
TRINCHERA RANCH 83	Oct. 2-6	Either	E-E-010-W1-R	A
	Oct. 12-16	Either	E-E-010-W1-R	A
	Oct. 12-21	Cow	E-F-010-W1-R	A
	Oct. 19-23	Cow	E-F-010-W1-R	A
TWIN PEAKS RANCH 85	Oct. 19-23	Either	E-E-083-W1-R	A
	Nov. 13-17	Either	E-E-083-W1-R	A
	Oct. 19-23	Cow	E-F-083-W1-R	A
	Nov. 13-17	Cow	E-F-083-W1-R	A
VISINTAINER RANCH 3, 4, 301	Oct. 15-24	Either	E-E-085-W1-R	A
	Oct. 26-Nov. 4	Cow	E-F-085-W1-R	A
	Oct. 12-21	Either	E-E-003-W1-R	A
WILLIAMS FORK RANCH 13	Dec. 14-18	Cow	E-F-003-W1-R	A
	Jan. 4-8	Cow	E-F-003-W3-R	A
	Oct. 30-Nov. 3	Either	E-E-013-W1-R	A
	Nov. 13-17	Either	E-E-013-W1-R	A
WOLF MOUNTAIN RANCH 214, 441	Oct. 30-Nov. 3	Cow	E-F-013-W1-R	A
	Nov. 13-17	Cow	E-F-013-W1-R	A
	Nov. 6-10	Cow	E-F-013-W2-R	A
WOLF SPRINGS RANCH 84, 86, 861	Nov. 13-17	Cow	E-F-013-W2-R	A
	Oct. 19-30	Either	E-E-214-W1-R	A
	Oct. 19-23	Cow	E-F-214-W1-R	A
WOLF SPRINGS RANCH 84, 86, 861	Oct. 26-30	Cow	E-F-214-W3-R	A
	Oct. 19-Nov. 3	Either	E-E-084-W1-R	A
	Dec. 7-15	Cow	E-F-084-W1-R	A
	Jan. 4-11	Cow	E-F-084-W3-R	A
WOLF SPRINGS RANCH 84, 86, 861	Jan. 18-25	Cow	E-F-084-W4-R	A
	Jan. 18-25	Cow	E-F-084-W4-R	A

NOTE: Twenty percent of cow licenses are awarded in a separate public drawing. Applications are accepted 9 a.m.–noon on the second Wednesday in August at the San Luis Fire House, San Luis, CO. Drawing is at 1 p.m. Hunters must apply in person, Colorado residents only. Do not buy another List A license before the drawing.



ARCHERY — LIMITED LICENSES (DRAW)

SEASON DATES: Aug. 31-Sept. 29, except in 851 Bosque del Oso SWA only (hunt code E-E-851-01-A) dates are Aug. 31-Sept. 15.

UNIT	VALID UNITS	SEX	HUNT CODE	LIST
1	1	Either+	E-E-001-01-A	A
2	2	Either+	E-E-002-01-A	A
4	4, 5, 441	Either	E-E-004-01-A	A
5	see unit 4			
7	7, 8, 9, 19, 191	Either	E-E-007-01-A	A
8	see unit 7			
9	see unit 7			
10	10	Either+	E-E-010-01-A	A
12	12, 23, 24*	Either	E-E-012-01-A	A
	• 12, 23 N of White River, 24 N of north fork of White River.			
19	see unit 7			

UNIT	VALID UNITS	SEX	HUNT CODE	LIST
20	20*	Either	E-E-020-01-A	A
	• 20 except around Estes Park, bounded on N and W by RMNP and on N, E, and S by Roosevelt National Forest.			
	20	Bull	E-M-020-01-A	A
		Cow	E-F-020-01-A	A
23	12, 23, 24*	Either	E-E-012-01-A	A
	• 12, 23 N of White River, 24 N of north fork of White River.			
	23, 24, 33*	Either	E-E-033-01-A	A
	• 23 S of White River, 24 S of north fork of White River, 33			
24	see unit 23			
29	29	Either	E-E-029-01-A	A
33	23, 24, 33*	Either	E-E-033-01-A	A
	• 23 S of White River, 24 S of north fork of White River, 33			
39	39	Either	E-E-039-01-A	A
40	40*	Either	E-E-040-01-A	A
	• 40 Landowner permission is advisable before applying. Most land is private.			
46	46	Either	E-E-046-01-A	A
48	48	Either	E-E-048-01-A	A
49	49	Either	E-E-049-01-A	A
50	50	Either	E-E-050-01-A	A
51	51	Either	E-E-051-01-A	A
54	54	Either*	E-E-054-01-A	A
55	55	Either*	E-E-055-01-A	A

UNIT	VALID UNITS	SEX	HUNT CODE	LIST
56	56	Either*	E-E-056-01-A	A
57	57, 58	Either	E-E-057-01-A	A
58	see unit 57			
61	61	Either+	E-E-061-01-A	A
66	66	Either	E-E-066-01-A	A
67	67	Either	E-E-067-01-A	A
69	69, 84	Either	E-E-069-01-A	A
76	76	Either	E-E-076-01-A	A
84	see unit 69			
104	104*	Either*	E-E-104-01-A	A
	Plains • 104 Landowner permission is advisable before applying. Most land is private.			
191	see unit 7			
201	201	Either+	E-E-201-01-A	A
391	391*	Either	E-E-391-01-A	A
	• 391 Landowner permission is advisable before applying. Most land is private.			
441	see unit 4			
461	461*	Either	E-E-461-01-A	A
	• 461 Landowner permission is advisable before applying. Most land is private.			
481	481	Either	E-E-481-01-A	A
500	500	Either	E-E-500-01-A	A
501	501	Either	E-E-501-01-A	A
551	551	Either*	E-E-551-01-A	A
561	561	Either*	E-E-561-01-A	A
851	851 Bosque del Oso SWA Only	Either	E-E-851-01-A	A



Confused? Call us. We've got this.

Free help is a phone call away. We handle everything from draw application questions to tips for your next hunt.

CPW HUNT PLANNERS | (303) 297-1192

MUZZLELOADER — LIMITED LICENSES (DRAW)

SEASON DATES: Sept. 14-22, except in 851 Bosque del Oso SWA only (hunt codes E-M-851-01-M and E-F-851-01-M) season dates are Sept. 21-29.

UNIT	VALID UNITS	SEX	HUNT CODE	LIST
1	1	Bull+	E-M-001-01-M	A
		Cow	E-F-001-01-M	B
2	2	Bull+	E-M-002-01-M	A
		Cow	E-F-002-01-M	B
3	3, 301	Either	E-E-003-01-M	A
		Cow*	E-F-003-01-M	B
4	4, 5, 441	Either	E-E-004-01-M	A
		Cow	E-F-004-01-M	B
		Either	E-E-004-P1-M	A
	4, 5, 441 private land only	Cow*	E-F-004-P1-M	B
5	see unit 4			
6	6, 16, 17, 161, 171	Either	E-E-006-01-M	A
		Cow	E-F-006-01-M	B
7	7, 8, 9, 19, 191	Bull	E-M-007-01-M	A
		Cow	E-F-007-01-M	A
8	see unit 7			
9	see unit 7			
10	10	Bull+	E-M-010-01-M	A
		Cow	E-F-010-01-M	B

UNIT	VALID UNITS	SEX	HUNT CODE	LIST
11	11, 13, 131, 211	Either	E-E-011-01-M	A
		Cow*	E-F-011-01-M	B
12	12, 23, 24*	Either	E-E-012-01-M	A
		Cow	E-F-012-01-M	B
		Either	E-E-012-P1-M	A
	12, 13, 23, 24, 33 private land only	Cow*	E-F-012-P1-M	B
13	11, 13, 131, 211	Either	E-E-011-01-M	A
		Cow*	E-F-011-01-M	B
14	12, 13, 23, 24, 33 private land only	Either	E-E-012-P1-M	A
		Cow*	E-F-012-P1-M	B
15	14, 214	Either	E-E-014-01-M	A
		Cow	E-F-014-01-M	B
16	15, 27	Either	E-E-015-01-M	A
		Cow	E-F-015-01-M	B
17	see unit 6			
18	18, 181	Either	E-E-018-01-M	A
		Cow*	E-F-018-01-M	B
19	see unit 7			
20	20	Bull	E-M-020-01-M	A
		Cow	E-F-020-01-M	A

UNIT	VALID UNITS	SEX	HUNT CODE	LIST
21	21, 22, 30, 31, 32	Either	E-E-021-01-M	A
		Cow*	E-F-021-01-M	B
22	see unit 21			
23	12, 23, 24*	Either	E-E-012-01-M	A
		Cow	E-F-012-01-M	B
		Either	E-E-012-P1-M	A
	12, 13, 23, 24, 33 private land only	Cow*	E-F-012-P1-M	B
24	23, 24, 33*	Either	E-E-033-01-M	A
		Cow	E-F-033-01-M	B
	• 23 S of White River, 24 S of north fork of White River, 33			
25	25, 26, 34, 231	Either	E-E-025-01-M	A
		Cow	E-F-025-01-M	B
26	see unit 25			
27	see unit 15			
28	28, 37, 371	Either	E-E-028-01-M	A
		Cow	E-F-028-01-M	B
29	29	Bull	E-M-029-01-M	A
		Cow	E-F-029-01-M	A
30	see unit 21			
31	see unit 21			

MUZZLELOADER — LIMITED LICENSES (DRAW)

SEASON DATES: Sept. 14-22, except in 851 Bosque del Oso SWA only (hunt codes E-M-851-O1-M and E-F-851-O1-M) season dates are Sept. 21-29.

UNIT	VALID UNITS	SEX	HUNT CODE	LIST
32	see unit 21			
33	12, 13, 23, 24, 33 <i>private land only</i>	Either	E-E-012-P1-M	A
		Cow*	E-F-012-P1-M	B
		Either	E-E-033-O1-M	A
33	23, 24, 33*	Cow	E-F-033-O1-M	B
		* 23 S of White River, 24 S of north fork of White River, 33		
34	see unit 25			
35	35, 36, 361	Bull	E-M-035-O1-M	A
		Cow*	E-F-035-O1-M	B
36	see unit 35			
37	see unit 28			
38	38	Bull	E-M-038-O1-M	A
		Cow	E-F-038-O1-M	A
39	39	Bull	E-M-039-O1-M	A
		Cow	E-F-039-O1-M	A
40	40*	Either	E-E-040-O1-M	A
		Cow	E-F-040-O1-M	B
* 40 Landowner permission is advisable before applying. Most land is private.				
41	41, 42, 52, 411, 421, 521	Bull	E-M-041-O1-M	A
		Cow*	E-F-041-O1-M	B
42	see unit 41			
43	43, 471	Bull	E-M-043-O1-M	A
		Cow*	E-F-043-O1-M	B
44	44, 45, 47, 444	Bull	E-M-044-O1-M	A
		Cow*	E-F-044-O1-M	B
45	see unit 44			
46	46	Bull	E-M-046-O1-M	A
		Cow	E-F-046-O1-M	A
47	see unit 44			
48	48	Bull	E-M-048-O1-M	A
		Cow	E-F-048-O1-M	A
49	49	Bull	E-M-049-O1-M	A
		Cow	E-F-049-O1-M	A
50	50	Bull	E-M-050-O1-M	A
		Cow	E-F-050-O1-M	B
51	51	Bull	E-M-051-O1-M	A
		Cow*	E-F-051-O1-M	A
52	see unit 41			
53	53	Bull	E-M-053-O1-M	A
		Cow*	E-F-053-O1-M	A
54	54	Either	E-E-054-O1-M	A
		Cow*	E-F-054-O1-M	B
55	55	Either	E-E-055-O1-M	A
		Cow	E-F-055-O1-M	A
56	56	Bull	E-M-056-O1-M	A
		Cow	E-F-056-O1-M	A
57	57, 58	Bull	E-M-057-O1-M	A
		Cow	E-F-057-O1-M	A
58	see unit 57			
59	59, 511, 581, 591	Either	E-E-059-O1-M	A
		Cow	E-F-059-O1-M	B

UNIT	VALID UNITS	SEX	HUNT CODE	LIST
60	60	Bull	E-M-060-O1-M	A
		Cow*	E-F-060-O1-M	A
61	61	Bull+	E-M-061-O1-M	A
		Cow	E-F-061-O1-M	A
62	62	Bull	E-M-062-O1-M	A
		Cow	E-F-062-O1-M	A
63	63	Bull	E-M-063-O1-M	A
		Cow	E-F-063-O1-M	A
64	64, 65	Bull	E-M-064-O1-M	A
		Cow*	E-F-064-O1-M	A
65	see unit 65			
66	66	Bull	E-M-066-O1-M	A
		Cow	E-F-066-O1-M	A
67	67	Bull	E-M-067-O1-M	A
		Cow	E-F-067-O1-M	A
68	68, 681	Bull	E-M-068-O1-M	A
		Cow*	E-F-068-O1-M	A
69	69, 84	Bull	E-M-069-O1-M	A
		Cow	E-F-069-O1-M	A
70	70, 71, 72, 73, 711	Either	E-E-070-O1-M	A
		Cow*	E-F-070-O1-M	A
71	see unit 70			
72	see unit 70			
73	see unit 70			
74	74, 741	Either	E-E-074-O1-M	A
		Cow	E-F-074-O1-M	A
75	75, 751	Either	E-E-075-O1-M	A
		Cow	E-F-075-O1-M	A
76	76	Bull+	E-M-076-O1-M	A
		Cow	E-F-076-O1-M	A
77	77, 78, 771	Either	E-E-077-O1-M	A
		Cow	E-F-077-O1-M	A
78	see unit 77			
79	79	Bull	E-M-079-O1-M	A
		Cow*	E-F-079-O1-M	A
80	80, 81	Bull	E-M-080-O1-M	A
		Cow	E-F-080-O1-M	A
81	see unit 80			
82	82	Either	E-E-082-O1-M	A
		Cow	E-F-082-O1-M	B
83	83 <i>private land only</i>	Either	E-E-083-P1-M	A
		Cow	E-F-083-P1-M	B
84	see unit 69			
85	85, 140, 851 <i>Except Bosque del Oso SWA</i>	Either	E-E-085-O1-M	A
		Cow*	E-F-085-O1-M	B
86	86, 691, 861	Bull	E-M-086-O1-M	A
		Cow	E-F-086-O1-M	B
104 Plains	104*	Bull*	E-M-104-O1-M	A
		Cow*	E-F-104-O1-M	A
* 104 Landowner permission is advisable before applying. Most land is private.				
131	11, 13, 131, 211	Either	E-E-011-O1-M	A
		Cow*	E-F-011-O1-M	B
133 Plains	133, 134, 141, 142	Either*	E-E-133-O1-M	A
		Cow*	E-F-133-O1-M	B
134 Plains	see unit 133			
140	see unit 85			

UNIT	VALID UNITS	SEX	HUNT CODE	LIST
141 Plains	see unit 133			
142 Plains	see unit 133			
161	see unit 6			
171	see unit 6			
181	see unit 18			
191	see unit 7			
201	201	Bull+	E-M-201-O1-M	A
		Cow	E-F-201-O1-M	B
211	11, 13, 131, 211	Either	E-E-011-O1-M	A
		Cow*	E-F-011-O1-M	B
214	see unit 14			
231	see unit 25			
301	see unit 3			
361	see unit 35			
371	see unit 28			
391	391*	Bull*	E-M-391-O1-M	A
		Cow*	E-F-391-O1-M	A
* 391 Landowner permission is advisable before applying. Most land is private.				
411	see unit 41			
421	see unit 41			
441	see unit 4			
444	see unit 44			
461	461*	Bull*	E-M-461-O1-M	A
		Cow*	E-F-461-O1-M	A
* 461 Landowner permission is advisable before applying. Most land is private.				
471	see unit 43			
481	481	Bull	E-M-481-O1-M	A
		Cow	E-F-481-O1-M	A
500	500	Bull	E-M-500-O1-M	A
		Cow	E-F-500-O1-M	B
501	501	Bull	E-M-501-O1-M	A
		Cow	E-F-501-O1-M	B
511	see unit 59			
521	see unit 41			
551	551	Either	E-E-551-O1-M	A
		Cow	E-F-551-O1-M	A
561	561	Bull	E-M-561-O1-M	A
		Cow	E-F-561-O1-M	A
581	see unit 59			
591	see unit 59			
681	see unit 68			
682	682, 791	Cow*	E-F-682-O1-M	B
691	see unit 86			
711	see unit 70			
741	see unit 74			
751	see unit 75			
771	see unit 77			
791	see unit 682			
851	85, 140, 851 <i>Except Bosque del Oso SWA</i>	Either	E-E-085-O1-M	A
		Cow*	E-F-085-O1-M	B
851	851 <i>Bosque del Oso SWA Only</i>	Bull+	E-M-851-O1-M	A
		Cow	E-F-851-O1-M	B
861	see unit 86			



Getting schooled?

Log on to Elk Hunting University
www.bit.ly/EHUonline



Learn insights, techniques and concepts for hunting the "Monarch of the Rockies" ...straight from Parks and Wildlife staff



EHU online

RIFLE — LIMITED LICENSES (DRAW)

UNIT	VALID UNITS	DATES	SEX	HUNT CODE	LIST
1	1	Oct. 1-11 Early	Either+	E-E-001-E1-R	A
	1 See Landowner Pilot Public Licenses, page 6	Oct. 12-16	Either+	E-E-001-Y2-R	A
		Oct. 19-27	Cow	E-F-001-Y2-R	B
		Nov. 2-10	Cow	E-F-001-Y3-R	B
		Nov. 13-17	Cow	E-F-001-Y4-R	B
	1 private land only	Dec. 1-31 Late	Cow	E-F-001-Y5-R	B
		Oct. 12-16	Cow	E-F-001-O1-R	B
		Oct. 19-27	Cow*	E-F-001-O2-R	B
		Nov. 2-10	Cow	E-F-001-O3-R	B
	1	Nov. 13-17	Cow*	E-F-001-O4-R	B
Aug. 15-Jan. 15 Late		Cow*	E-F-001-P5-R	B	
2	1	Dec. 1-31 Late	Cow	E-F-001-L1-R	B
	2	Oct. 1-11 Early	Either+	E-E-002-E1-R	A
		Aug. 15-Oct. 31 Early	Cow	E-F-003-E1-R	C
	2, 3, 11*	*3, 11 and 2 hunttable area bounded on N by Moffat CR 4; on E by CRs 7, 21, 19 and Yampa River; on S by U.S. 40; and on W by Twelve Mile Gulch, Yampa River, Little Snake River, CRs 75 and 66.			
		Oct. 12-16	Cow	E-F-002-O1-R	B
		Oct. 19-27	Cow	E-F-002-O2-R	B
Nov. 2-10		Cow	E-F-002-O3-R	B	
2	Nov. 13-17	Cow	E-F-002-O4-R	B	
	Dec. 1-31 Late	Cow	E-F-002-L1-R	B	
3	2, 3, 11*	Aug. 15-Oct. 31 Early	Cow	E-F-003-E1-R	C
		*3, 11 and 2 hunttable area bounded on N by Moffat CR 4; on E by CRs 7, 21, 19 and Yampa River; on S by U.S. 40; and on W by Twelve Mile Gulch, Yampa River, Little Snake River, CRs 75 and 66.			
	3, 4, 5, 214, 301, 441	Oct. 12-16	Bull	E-M-003-O1-R	A
			Cow	E-F-003-O1-R	B
	3, 301	Oct. 19-27	Cow*	E-F-003-O2-R	B
		Nov. 2-10	Cow*	E-F-003-O3-R	B
		Nov. 13-17	Bull	E-M-003-O4-R	A
	3, 4, 5, 301, 441	Nov. 13-17	Cow	E-F-003-O4-R	B
		3, 4, 5, 214, 301, 441 private land only	Oct. 12-16	Either*	E-E-003-P1-R
	Oct. 19-Nov. 30 Late		Cow	E-F-003-P5-R	B
3, 301	Dec. 1-31 Late	Cow	E-F-003-L1-R	B	
	3, 4, 5, 214, 301, 441	Oct. 12-16	Bull	E-M-003-O1-R	A
		Cow	E-F-003-O1-R	B	
4	3, 4, 5, 301, 441	Nov. 13-17	Cow	E-F-003-O4-R	B
		Oct. 19-27	Cow	E-F-004-O2-R	B
	4, 441	Nov. 2-10	Cow	E-F-004-O3-R	B
		Nov. 13-17	Bull	E-M-004-O4-R	A
	3, 4, 5, 214, 301, 441 private land only	Oct. 12-16	Either*	E-E-003-P1-R	A
		Oct. 19-Nov. 30 Late	Cow	E-F-003-P5-R	B
5	3, 4, 5, 214, 301, 441	Oct. 12-16	Bull	E-M-003-O1-R	A
			Cow	E-F-003-O1-R	B
	5	Nov. 13-17	Cow	E-F-003-O4-R	B
		Oct. 19-27	Cow	E-F-005-O2-R	B
		Nov. 2-10	Cow	E-F-005-O3-R	B
	3, 4, 5, 214, 301, 441 private land only	Nov. 13-17	Bull	E-M-005-O4-R	A
		Oct. 12-16	Either*	E-E-003-P1-R	A
	Oct. 19-Nov. 30 Late	Cow	E-F-003-P5-R	B	

UNIT	VALID UNITS	DATES	SEX	HUNT CODE	LIST	
6	6, 16, 17, 161, 171	Oct. 12-16	Either	E-E-006-O1-R	A	
			Cow*	E-F-006-O1-R	B	
		Oct. 19-27	Cow*	E-F-006-O2-R	B	
	6	Nov. 2-10	Cow*	E-F-006-O3-R	B	
		Nov. 13-17	Either	E-E-006-O4-R	A	
			Cow*	E-F-006-O4-R	B	
		6, 16, 17, 161, 171 private land only	Aug. 15-Sept. 30 Early	Cow*	E-F-006-P5-R	B
	Oct. 12-16		Either*	E-E-006-P1-R	A	
	Oct. 19-27		Cow*	E-F-006-P2-R	B	
	6 private land only		Nov. 2-10	Cow*	E-F-006-P3-R	B
Nov. 13-17		Cow*	E-F-006-P4-R	B		
7	7, 8	Oct. 12-16	Bull	E-M-007-O1-R	A	
			Bull*	E-M-007-O2-R	A	
		Oct. 19-27	Cow	E-F-007-O2-R	A	
			Cow	E-F-007-O3-R	A	
	7, 8	Nov. 2-10	Bull*	E-M-007-O3-R	A	
			Cow	E-F-007-O3-R	A	
	7, 8 private land only	Nov. 13-17	Bull*	E-M-007-O4-R	A	
			Cow	E-F-007-O4-R	A	
	7, 8	Sept. 1-Jan. 31 Late	Cow	E-F-007-P5-R	B	
		Dec. 7-18 Late	Cow	E-F-007-L1-R	A	
8	see unit 7					
9	9*	Oct. 12-16	Bull*	E-M-009-O1-R	A	
		Oct. 19-27	Bull*	E-M-009-O2-R	A	
		Nov. 2-10	Bull*	E-M-009-O3-R	A	
		Nov. 13-17	Bull*	E-M-009-O4-R	A	
	9* private land only	Sept. 1-Jan. 31 Late	Cow*	E-F-009-P5-R	B	
9*	Oct. 15-Nov. 30 Late	Cow*	E-F-009-L1-R	A		
*9 Landowner permission is advisable before applying. Most land is private.						
10	10	Oct. 1-11 Early	Either+	E-E-010-E1-R	A	
		Oct. 12-16	Either+	E-E-010-Y2-R	A	
	10 See Landowner Pilot Public Licenses, page 6	Nov. 2-10	Cow	E-F-010-Y3-R	B	
		Nov. 13-17	Cow	E-F-010-Y4-R	B	
		10	Oct. 12-16	Cow	E-F-010-O1-R	B
			Oct. 19-27	Cow	E-F-010-O2-R	B
	10 private land only	Nov. 2-10	Cow	E-F-010-O3-R	B	
		Nov. 13-17	Cow	E-F-010-O4-R	B	
	10	Aug. 15-Jan. 15 Late	Cow*	E-F-010-P5-R	B	
		Dec. 1-31 Late	Cow	E-F-010-L1-R	B	

UNIT	VALID UNITS	DATES	SEX	HUNT CODE	LIST
11	2, 3, 11*	Aug. 15-Oct. 31 Early	Cow	E-F-003-E1-R	C
		*3, 11 and 2 hunttable area bounded on N by Moffat CR 4; on E by CRs 7, 21, 19 and Yampa River; on S by U.S. 40; and on W by Twelve Mile Gulch, Yampa River, Little Snake River, CRs 75 and 66.			
	11, 12, 13, 23, 24, 25, 26, 33, 34, 131, 211, 231	Oct. 12-16	Bull	E-M-011-O1-R	A
			Cow*	E-F-011-O1-R	B
		Oct. 19-27	Cow*	E-F-011-O2-R	B
			Nov. 2-10	Cow*	E-F-011-O3-R
	11, 211	Nov. 13-17	Bull	E-M-011-O4-R	A
		Nov. 13-17	Cow*	E-F-011-O4-R	B
	11, 12, 23, 24, 211	Oct. 12-16	Either*	E-E-011-P1-R	A
Oct. 1-Nov. 30 Late		Cow	E-F-011-P5-R	B	
		Dec. 1-31 Late	Cow	E-F-011-L1-R	B
12	11, 12, 13, 23, 24, 25, 26, 33, 34, 131, 211, 231	Oct. 12-16	Bull	E-M-011-O1-R	A
			Cow*	E-F-011-O1-R	B
	11, 12, 23, 24, 211	Nov. 13-17	Cow*	E-F-011-O4-R	B
		Oct. 19-27	Cow*	E-F-012-O2-R	B
	12, 23, 24	Nov. 2-10	Cow*	E-F-012-O3-R	B
		Nov. 13-17	Bull	E-M-012-O4-R	A
11, 12, 13, 23, 24, 25, 26, 33, 34, 131, 211, 231 private land only	Oct. 12-16	Either*	E-E-011-P1-R	A	
	Oct. 1-Nov. 30 Late	Cow	E-F-011-P5-R	B	

ELK

Don't rough it. Just Park it.

27 Colorado State Parks offer hunting opportunities.

Reserve a campsite, buy a parks pass, renew your OHV registration or buy an OHV Permit — **ALL ONLINE!**

www.bit.ly/COParksHunting

RIFLE — LIMITED LICENSES (DRAW)

UNIT	VALID UNITS	DATES	SEX	HUNT CODE	LIST	
13	11, 12, 13, 23, 24, 25, 26, 33, 34, 131, 211, 231	Oct. 12-16	Bull	E-M-011-O1-R	A	
			Cow*	E-F-011-O1-R	B	
		Nov. 13-17	Bull	E-M-012-O4-R	A	
			Cow*	E-F-013-O2-R	B	
			Cow*	E-F-013-O3-R	B	
	13	Nov. 13-17	Cow*	E-F-013-O4-R	B	
		11, 12, 13, 23, 24, 25, 26, 33, 34, 131, 211, 231 <i>private land only</i>	Oct. 12-16	Either*	E-E-011-P1-R	A
	Oct. 1-Nov. 30 <i>Late</i>			Cow	E-F-011-P5-R	B
			Dec. 1-31 <i>Late</i>	Cow	E-F-013-L1-R	B
				14	Oct. 12-16	Bull
Cow	E-F-014-O1-R		B			
Oct. 19-27	Cow	E-F-014-O2-R	B			
	Nov. 2-10	Cow	E-F-014-O3-R		B	
14, 214, 441 <i>private land only</i>	Nov. 13-17	Bull	E-M-014-O4-R	A		
		Cow	E-F-014-O4-R	B		
15	15	Oct. 12-16	Either	E-E-015-O1-R	A	
			Cow*	E-F-015-O1-R	B	
		Oct. 19-27	Cow*	E-F-015-O2-R	B	
			Nov. 2-10	Cow*	E-F-015-O3-R	B
			Nov. 13-17	Either*	E-E-015-O4-R	A
	15 <i>private land only</i>	Oct. 12-16	Either*	E-E-015-P1-R	A	
			Either*	E-E-015-P2-R	A	
		Oct. 19-27	Either*	E-E-015-P3-R	A	
			Nov. 2-10	Either*	E-E-015-P4-R	A
		Nov. 13-17	Either*	E-E-015-P5-R	B	
16	6, 16, 17, 161, 171	Oct. 12-16	Either	E-E-006-O1-R	A	
			Cow*	E-F-006-O1-R	B	
		Oct. 19-27	Cow*	E-F-006-O2-R	B	
			Nov. 2-10	Cow*	E-F-016-O3-R	B
			Nov. 13-17	Either*	E-E-016-O4-R	A
	6, 16, 17, 161, 171 <i>private land only</i>	Oct. 12-16	Either*	E-E-006-P1-R	A	
			Oct. 19-27	Cow*	E-F-006-P2-R	B
		Aug. 15-Sept. 30 <i>Early</i>	Cow*	E-F-006-P5-R	B	
			Nov. 2-10	Cow*	E-F-016-P3-R	B
		Nov. 13-17		Cow*	E-F-016-P4-R	B
17	6, 16, 17, 161, 171	Oct. 12-16	Either	E-E-006-O1-R	A	
			Cow*	E-F-006-O1-R	B	
		Oct. 19-27	Cow*	E-F-006-O2-R	B	
			Nov. 2-10	Cow*	E-F-017-O3-R	B
			Nov. 13-17	Either*	E-E-017-O4-R	A
	6, 16, 17, 161, 171 <i>private land only</i>	Oct. 12-16	Either*	E-E-006-P1-R	A	
			Oct. 19-27	Cow*	E-F-006-P2-R	B
		Aug. 15-Sept. 30 <i>Early</i>	Cow*	E-F-006-P5-R	B	
			Nov. 2-10	Cow*	E-F-017-P3-R	B
		Nov. 13-17		Cow*	E-F-017-P4-R	B

UNIT	VALID UNITS	DATES	SEX	HUNT CODE	LIST		
18	18, 181	Oct. 12-16	Either	E-E-018-O1-R	A		
			Cow*	E-F-018-O1-R	B		
		Nov. 13-17	Either*	E-E-018-O4-R	A		
			Oct. 19-27	Cow*	E-F-018-O2-R	B	
			Nov. 2-10	Cow*	E-F-018-O3-R	B	
	18 <i>private land only</i>	Oct. 12-16	Cow*	E-F-018-O4-R	B		
			Oct. 19-27	Cow*	E-F-018-P1-R	B	
		Nov. 13-17	Cow*	E-F-018-P2-R	B		
			Cow*	E-F-018-P3-R	B		
			Cow*	E-F-018-P4-R	B		
19	18, 181 <i>private land only</i>	Oct. 12-16	Either*	E-E-018-P1-R	A		
			Nov. 13-17	Either	E-E-018-P4-R	A	
		Nov. 23-Dec. 1 <i>Late</i>	Cow	E-F-018-L1-R	B		
			19	Oct. 12-16	Bull	E-M-019-O1-R	A
					Bull*	E-M-019-O2-R	A
	Oct. 19-27	Cow		E-F-019-O2-R	A		
		Nov. 2-10		Bull*	E-M-019-O3-R	A	
	19 <i>private land only</i>	Nov. 13-17	Cow	E-F-019-O3-R	A		
			Bull*	E-M-019-O4-R	A		
		Sept. 1-Jan. 31 <i>Late</i>	Cow	E-F-019-O4-R	A		
Cow			E-F-019-P5-R	B			
Dec. 7-18 <i>Late</i>		Cow	E-F-019-L1-R	A			
20	20	Oct. 12-16	Bull	E-M-020-O1-R	A		
			Bull	E-M-020-O2-R	A		
		Oct. 19-27	Cow	E-F-020-O2-R	A		
			Bull	E-M-020-O3-R	A		
			Cow	E-F-020-O3-R	A		
	20 <i>private land only</i>	Nov. 2-10	Bull	E-M-020-O4-R	A		
			Cow	E-F-020-O4-R	B		
		Sept. 1-Jan. 31 <i>Late</i>	Cow	E-F-020-P5-R	B		
			Nov. 23-Dec. 4 <i>Late</i>	Bull	E-M-020-L1-R	A	
		Jan. 11-22 <i>Late</i>	Cow	E-F-020-L1-R	A		
21	21, 22, 30, 31, 32	Oct. 12-16	Bull*	E-M-021-O1-R	A		
			Cow	E-F-021-O1-R	B		
		Nov. 13-17	Bull*	E-M-021-O4-R	A		
			Oct. 19-27	Cow*	E-F-021-O2-R	B	
			Nov. 2-10	Cow*	E-F-021-O3-R	B	
	21, 30 <i>private land only</i>	Nov. 13-17	Cow	E-F-021-O4-R	B		
			Oct. 12-16	Either	E-E-021-P1-R	A	
		Oct. 12-16		Bull*	E-M-021-O1-R	A	
			Cow	E-F-021-O1-R	B		
		22	21, 22, 30, 31, 32 <i>private land only</i>	Oct. 12-16	Bull*	E-M-021-O1-R	A
Cow	E-F-021-O1-R				B		
Nov. 13-17	Bull*			E-M-021-O4-R	A		
	Oct. 19-27			Cow	E-F-022-O2-R	B	
	Nov. 2-10			Cow	E-F-022-O3-R	B	
22 <i>private land only</i>	Nov. 13-17		Cow*	E-F-022-O4-R	B		
			Oct. 12-16	Either	E-E-021-P1-R	A	
	Oct. 12-Dec. 31 <i>Late</i>			Cow*	E-F-031-P5-R	B	
	Dec. 1-31 <i>Late</i>		Cow	E-F-022-L1-R	B		

UNIT	VALID UNITS	DATES	SEX	HUNT CODE	LIST	
23	11, 12, 13, 23, 24, 25, 26, 33, 34, 131, 211, 231	Oct. 12-16	Bull	E-M-011-O1-R	A	
			Cow*	E-F-011-O1-R	B	
		Nov. 13-17	Cow*	E-F-011-O4-R	B	
			Oct. 19-27	Cow*	E-F-012-O2-R	B
				Nov. 2-10	Cow*	E-F-012-O3-R
	11, 12, 13, 23, 24, 25, 26, 33, 34, 131, 211, 231 <i>private land only</i>	Nov. 13-17	Bull	E-M-012-O4-R	A	
			Oct. 12-16	Either*	E-E-011-P1-R	A
		Oct. 1-Nov. 30 <i>Late</i>		Cow	E-F-011-P5-R	B
				Dec. 1-31 <i>Late</i>	Cow	E-F-023-P5-R
		24	11, 12, 13, 23, 24, 25, 26, 33, 34, 131, 211, 231		Oct. 12-16	Bull
Cow*	E-F-011-O1-R			B		
Nov. 13-17	Cow*			E-F-011-O4-R	B	
	Oct. 19-27			Cow*	E-F-012-O2-R	B
				Nov. 2-10	Cow*	E-F-012-O3-R
11, 12, 13, 23, 24, 25, 26, 33, 34, 131, 211, 231 <i>private land only</i>	Nov. 13-17		Bull	E-M-012-O4-R	A	
			Oct. 12-16	Either*	E-E-011-P1-R	A
	Oct. 1-Nov. 30 <i>Late</i>			Cow	E-F-011-P5-R	B
				Dec. 1-31 <i>Late</i>	Cow	E-F-023-P5-R
	25		11, 12, 13, 23, 24, 25, 26, 33, 34, 131, 211, 231		Oct. 12-16	Bull
Cow*		E-F-011-O1-R		B		
Oct. 19-27		Cow		E-F-025-O2-R	B	
		Nov. 2-10		Cow	E-F-025-O3-R	B
		Nov. 13-17		Cow	E-F-025-O4-R	B
25, 26 <i>private land only</i>		Nov. 13-17	Bull	E-M-025-O4-R	A	
			Oct. 12-16	Either*	E-E-011-P1-R	A
		Aug. 15-Jan. 15 <i>Late</i>		Cow*	E-F-025-P5-R	B

ELK

RIFLE — LIMITED LICENSES (DRAW)

UNIT	VALID UNITS	DATES	SEX	HUNT CODE	LIST
	11, 12, 13, 23, 24, 25, 26, 33, 34, 131, 211, 231	Oct. 12-16	Bull	E-M-011-01-R	A
			Cow*	E-F-011-01-R	B
	25, 26	Oct. 19-27	Cow	E-F-025-02-R	B
		Nov. 2-10	Cow	E-F-025-03-R	B
		Nov. 13-17	Cow	E-F-025-04-R	B
	26	Nov. 13-17	Bull	E-M-026-04-R	A
26	11, 12, 13, 23, 24, 25, 26, 33, 34, 131, 211, 231 private land only	Oct. 12-16	Either*	E-E-011-P1-R	A
	25, 26, 231 private land only	Aug. 15-Jan. 15 Late	Cow*	E-F-025-P5-R	B
		Dec. 1-Jan. 15 Late	Cow	E-F-026-L1-R	B
27	27	Oct. 12-16	Either	E-E-027-01-R	A
			Cow*	E-F-027-01-R	B
		Oct. 19-27	Cow*	E-F-027-02-R	B
		Nov. 2-10	Cow*	E-F-027-03-R	B
	27 private land only	Nov. 13-17	Either*	E-E-027-04-R	A
			Cow*	E-F-027-04-R	B
		Oct. 12-16	Either*	E-E-027-P1-R	A
	27 private land only	Oct. 19-27	Cow*	E-F-027-P2-R	B
		Nov. 2-10	Cow*	E-F-027-P3-R	B
		Nov. 13-17	Either*	E-E-027-P4-R	A
			Cow*	E-F-027-P4-R	B
27	Nov. 23-Dec. 1 Late	Cow*	E-F-027-L1-R	B	
28	28, 37	Oct. 12-16	Either	E-E-028-01-R	A
			Cow*	E-F-028-01-R	B
		Oct. 19-27	Cow	E-F-028-02-R	B
		Nov. 2-10	Cow	E-F-028-03-R	B
		Nov. 13-17	Either*	E-E-028-04-R	A
	28, 37 private land only	Oct. 12-16	Either*	E-E-028-P1-R	A
			Cow*	E-F-028-P1-R	B
		Oct. 19-27	Cow*	E-F-028-P2-R	B
		Nov. 2-10	Cow*	E-F-028-P3-R	B
		Nov. 13-17	Either*	E-E-028-P4-R	A
			Cow*	E-F-028-P4-R	B
28, 37	Nov. 23-Dec. 1 Late	Cow*	E-F-028-L1-R	B	
29	29	Oct. 12-16	Bull	E-M-029-01-R	A
			Cow	E-F-029-01-R	A
		Oct. 19-27	Bull	E-M-029-02-R	A
			Cow	E-F-029-02-R	A
		Nov. 2-10	Bull	E-M-029-03-R	A
	29 private land only	Nov. 13-17	Cow	E-F-029-03-R	A
			Bull	E-M-029-04-R	A
			Cow	E-F-029-04-R	A
		Sept. 1-Jan. 31 Late	Cow	E-F-029-P5-R	B
30	21, 22, 30, 31, 32	Oct. 12-16	Bull*	E-M-021-01-R	A
			Cow	E-F-021-01-R	B
		Nov. 13-17	Bull*	E-M-021-04-R	A
		Oct. 19-27	Cow*	E-F-021-02-R	B
	21, 30	Nov. 2-10	Cow*	E-F-021-03-R	B
		Nov. 13-17	Cow	E-F-021-04-R	B
	21, 22, 30, 31, 32 private land only	Oct. 12-16	Either	E-E-021-P1-R	A

UNIT	VALID UNITS	DATES	SEX	HUNT CODE	LIST	
31	21, 22, 30, 31, 32	Oct. 12-16	Bull*	E-M-021-01-R	A	
			Cow	E-F-021-01-R	B	
		Nov. 13-17	Bull*	E-M-021-04-R	A	
	31	Oct. 19-27	Cow*	E-F-031-02-R	B	
		Nov. 2-10	Cow*	E-F-031-03-R	B	
		Nov. 13-17	Cow*	E-F-031-04-R	B	
	21, 22, 30, 31, 32 private land only	Oct. 12-16	Either	E-E-021-P1-R	A	
		Oct. 12-Dec. 31 Late	Cow*	E-F-031-P5-R	B	
31			Dec. 1-31 Late	Cow*	E-F-031-L1-R	B
32	21, 22, 30, 31, 32	Oct. 12-16	Bull*	E-M-021-01-R	A	
			Cow	E-F-021-01-R	B	
		Nov. 13-17	Bull*	E-M-021-04-R	A	
		Oct. 19-27	Cow*	E-F-032-02-R	B	
		Nov. 2-10	Cow*	E-F-032-03-R	B	
	32	Nov. 13-17	Cow	E-F-032-04-R	B	
		21, 22, 30, 31, 32 private land only	Oct. 12-16	Either	E-E-021-P1-R	A
	22*, 31, 32 private land only	Oct. 12-Dec. 31 Late	Cow*	E-F-031-P5-R	B	
	31	Dec. 1-31 Late				
			Cow*	E-F-031-L1-R	B	
33	11, 12, 13, 23, 24, 25, 26, 33, 34, 131, 211, 231	Oct. 12-16	Bull	E-M-011-01-R	A	
			Cow*	E-F-011-01-R	B	
		Oct. 19-27	Cow*	E-F-033-02-R	B	
		Nov. 2-10	Cow*	E-F-033-03-R	B	
		Nov. 13-17	Bull	E-M-033-04-R	A	
	33	Oct. 12-16	Either*	E-E-011-P1-R	A	
			Cow*	E-F-033-04-R	B	
	11, 12, 13, 23, 24, 25, 26, 33, 34, 131, 211, 231 private land only	Nov. 13-17	Either*	E-E-033-P4-R	A	
		33 private land only	Dec. 1-Jan. 31 Late	Cow*	E-F-033-P5-R	B
	34	11, 12, 13, 23, 24, 25, 26, 33, 34, 131, 211, 231	Oct. 12-16	Bull	E-M-011-01-R	A
				Cow*	E-F-011-01-R	B
Oct. 19-27			Cow*	E-F-034-02-R	B	
			Nov. 2-10	Cow*	E-F-034-03-R	B
34		Nov. 13-17	Bull	E-M-034-04-R	A	
				Cow*	E-F-034-04-R	B
		11, 12, 13, 23, 24, 25, 26, 33, 34, 131, 211, 231 private land only	Oct. 12-16	Either*	E-E-011-P1-R	A
34 private land only	Aug. 15-Jan. 15 Late	Cow*	E-F-034-P5-R	B		

UNIT	VALID UNITS	DATES	SEX	HUNT CODE	LIST	
35	35, 36, 361	Oct. 12-16	Either	E-E-035-01-R	A	
				Cow*	E-F-035-01-R	B
		Oct. 19-27	Cow*	E-F-035-02-R	B	
			Nov. 2-10	Cow*	E-F-035-03-R	B
	35	Nov. 13-17	Either	E-E-035-04-R	A	
				Cow*	E-F-035-04-R	B
	35, 36, 361 private land only	Oct. 12-16	Either*	E-E-035-P1-R	A	
		35 private land only	Aug. 15-Jan. 15 Late	Cow*	E-F-035-P5-R	B
35, 36		Nov. 23-Dec. 1 Late	Cow	E-F-035-L1-R	B	
	Dec. 15-Jan. 15 Late	Cow	E-F-035-L1-R	B		
36	35, 36, 361	Oct. 12-16	Either	E-E-035-01-R	A	
				Cow*	E-F-035-01-R	B
		Oct. 19-27	Cow*	E-F-036-02-R	B	
	Nov. 2-10		Cow*	E-F-036-03-R	B	
	36, 361	Nov. 13-17	Either	E-E-036-04-R	A	
				Cow*	E-F-036-04-R	B
	35, 36, 361 private land only	Oct. 12-16	Either*	E-E-035-P1-R	A	
36, 361 private land only		Aug. 15-Jan. 15 Late	Cow*	E-F-036-P5-R	B	
35, 36		Nov. 23-Dec. 1 Late	Cow	E-F-035-L1-R	B	
	Dec. 15-Jan. 15 Late	Cow	E-F-035-L1-R	B		
37	see unit 28					
38	38	Oct. 12-16	Bull	E-M-038-01-R	A	
			Cow	E-F-038-01-R	A	
		Oct. 19-27	Cow	E-F-038-02-R	A	
		Nov. 2-10	Cow	E-F-038-03-R	A	
		Nov. 13-17	Bull	E-M-038-04-R	A	
	38 private land only	Oct. 12-16	Either	E-E-038-P1-R	A	
				Cow	E-F-038-P5-R	B
			Sept. 1-Jan. 31 Late			
38 Jefferson County Portion Only	Dec. 1-Jan. 31 Late	Cow	E-F-038-L1-R	A		
39	39	Oct. 12-16	Bull	E-M-039-01-R	A	
				Cow	E-F-039-01-R	A
		Oct. 19-27	Bull	E-M-039-02-R	A	
				Cow	E-F-039-02-R	A
		39 private land only	Nov. 2-10	Bull	E-M-039-03-R	A
				Cow	E-F-039-03-R	A
	Nov. 13-17			Bull	E-M-039-04-R	A
		Cow	E-F-039-04-R	A		
	39 private land only	Sept. 1-Jan. 31 Late	Cow	E-F-039-P5-R	B	
	40	40*	Oct. 12-16	Either+	E-E-040-01-R	A
				Cow	E-F-040-01-R	B
Oct. 19-27			Either	E-E-040-02-R	A	
				Cow	E-F-040-02-R	B
Nov. 2-10		Either	E-E-040-03-R	A		
			Cow	E-F-040-03-R	B	
Nov. 13-17	Either	E-E-040-04-R	A			
		Cow	E-F-040-04-R	B		
40 private land only	Sept. 1-Nov. 30 Late	Cow	E-F-040-P5-R	B		

* 40 Landowner permission is advisable before applying. Most land is private.

RIFLE —
LIMITED LICENSES (DRAW)

UNIT	VALID UNITS	DATES	SEX	HUNT CODE	LIST
60	60	Oct. 12-16	Bull	E-M-060-01-R	A
			Cow*	E-F-060-01-R	A
		Oct. 19-27	Cow	E-F-060-02-R	A
		Nov. 2-10	Cow*	E-F-060-03-R	A
		Nov. 13-17	Either	E-E-060-04-R	A
	60 private land only	Oct. 12-16	Either*	E-E-060-P1-R	A
			Cow	E-E-060-P4-R	A
		Nov. 13-17	Either*	E-E-060-P4-R	A
		Sept. 1-Dec. 31 Late	Cow*	E-F-060-P5-R	B
			Cow	E-F-060-P5-R	B
61	61	Oct. 12-16	Bull+	E-M-061-01-R	A
			Cow	E-F-061-01-R	A
		Oct. 19-27	Bull+	E-M-061-02-R	A
		Nov. 2-10	Cow	E-F-061-02-R	A
			Bull+	E-M-061-03-R	A
	Nov. 13-17	Cow	E-F-061-03-R	A	
		Bull+	E-M-061-04-R	A	
	61 private land only	Dec. 15-Jan. 15 Late	Cow	E-F-061-04-R	A
			Cow	E-F-061-P5-R	B
	62	62	Oct. 12-16	Bull	E-M-062-01-R
Cow				E-F-062-01-R	A
Oct. 19-27			Cow	E-F-062-02-R	A
Nov. 2-10			Cow	E-F-062-03-R	A
Nov. 13-17			Either	E-E-062-04-R	A
62 private land only		Oct. 12-16	Either*	E-E-062-P1-R	A
			Cow	E-F-062-04-R	A
		Nov. 13-17	Either*	E-E-062-P4-R	A
		Oct. 19-27	Cow*	E-F-062-P2-R	B
			Cow*	E-F-062-P3-R	B
62 private land only S of Transfer Road	Nov. 13-17	Cow*	E-F-062-P4-R	B	
		Cow	E-F-062-P5-R	B	
63	53, 63	Oct. 12-16	Bull	E-M-053-01-R	A
			Cow*	E-F-053-01-R	A
		Oct. 19-27	Cow*	E-F-063-02-R	A
		Nov. 2-10	Cow*	E-F-063-03-R	A
		Nov. 13-17	Bull	E-M-063-04-R	A
	63 private land only	Oct. 12-16	Either*	E-E-053-P1-R	A
			Either*	E-E-053-P4-R	A
		Oct. 19-27	Cow*	E-F-053-P5-R	B
			Cow*	E-F-053-P5-R	B
		63 private land only • 63 in Delta County only; 521 S of Colo. 133, W of Somerset	Dec. 1-Jan. 31 Late	Cow*	E-F-053-P5-R
Cow*	E-F-053-P5-R			B	
63 W of Hwy. 92, private land only	Aug. 15-Nov. 17	Cow*	E-F-063-P5-R	B	

UNIT	VALID UNITS	DATES	SEX	HUNT CODE	LIST	
64	64, 65	Oct. 12-16	Either	E-E-064-01-R	A	
			Cow*	E-F-064-01-R	A	
		Oct. 19-27	Cow*	E-F-064-02-R	A	
		Nov. 2-10	Cow*	E-F-064-03-R	A	
		Nov. 13-17	Either	E-E-064-04-R	A	
	64, 65 private land only	Oct. 12-16	Either*	E-E-064-P1-R	A	
			Either*	E-E-064-P4-R	A	
		Oct. 19-27	Cow	E-F-064-P2-R	B	
		Nov. 2-10	Cow	E-F-064-P3-R	B	
		Nov. 13-17	Cow	E-F-064-P4-R	B	
65	64, 65	Oct. 12-16	Either	E-E-064-01-R	A	
			Cow*	E-F-064-01-R	A	
		Oct. 19-27	Cow*	E-F-064-02-R	A	
		Nov. 2-10	Cow*	E-F-064-03-R	A	
		Nov. 13-17	Either	E-E-064-04-R	A	
	64, 65 private land only	Oct. 12-16	Either*	E-E-064-P1-R	A	
			Either*	E-E-064-P4-R	A	
		Oct. 19-27	Cow	E-F-064-P2-R	B	
		Nov. 2-10	Cow	E-F-064-P3-R	B	
		Nov. 13-17	Cow	E-F-064-P4-R	B	
66	66	Oct. 12-16	Bull	E-M-066-01-R	A	
			Cow	E-F-066-01-R	A	
		Oct. 19-27	Bull	E-M-066-02-R	A	
		Nov. 2-10	Cow	E-F-066-02-R	A	
			Bull	E-M-066-03-R	A	
	Nov. 13-17	Cow	E-F-066-03-R	A		
		Bull	E-M-066-04-R	A		
	67	67	Oct. 12-16	Bull	E-M-067-01-R	A
				Cow	E-F-067-01-R	A
			Oct. 19-27	Bull	E-M-067-02-R	A
Nov. 2-10			Cow	E-F-067-02-R	A	
			Bull	E-M-067-03-R	A	
Nov. 13-17		Cow	E-F-067-03-R	A		
		Bull	E-M-067-04-R	A		
68		68, 681	Oct. 12-16	Bull	E-M-068-01-R	A
				Bull*	E-M-068-04-R	A
			Oct. 19-27	Cow	E-F-068-02-R	A
	Nov. 2-10		Cow	E-F-068-03-R	A	
	Nov. 13-17		Cow	E-F-068-04-R	A	
	68 private land only	Sept. 1-Dec. 31 Late	Cow	E-F-068-P5-R	B	
			Cow	E-F-068-P5-R	B	
		Dec. 1-31 Late	Cow	E-F-068-L1-R	A	
			Cow	E-F-068-L1-R	A	

UNIT	VALID UNITS	DATES	SEX	HUNT CODE	LIST		
69	69, 84	Oct. 12-16	Bull	E-M-069-01-R	A		
			Bull	E-M-069-02-R	A		
		Oct. 19-27	Cow	E-F-069-02-R	A		
		Nov. 2-10	Bull	E-M-069-03-R	A		
			Cow	E-F-069-03-R	A		
	Nov. 13-17	Bull	E-M-069-04-R	A			
		Cow	E-F-069-04-R	A			
	70	69, 84 private land only	Sept. 1-Jan. 31 Late	Cow	E-F-069-P5-R	B	
				Cow	E-F-069-P5-R	B	
			70, 71, 72, 73, 711	Oct. 12-16	Either	E-E-070-01-R	A
Either					E-E-070-04-R	A	
70			Oct. 19-27	Cow*	E-F-070-02-R	A	
		Nov. 2-10	Cow	E-F-070-03-R	A		
70, 71, 72, 73, 711 private land only		Oct. 12-16	Either*	E-E-070-P1-R	A		
			Either	E-E-070-P4-R	A		
		Oct. 19-27	Cow*	E-F-070-P2-R	B		
			Nov. 2-10	Cow*	E-F-070-P3-R	B	
	70 private land only	Nov. 13-17	Cow*	E-F-070-P4-R	B		
Cow			E-F-070-P5-R	B			
71	70, 71, 72, 73, 711	Oct. 12-16	Either	E-E-070-01-R	A		
			Either	E-E-070-04-R	A		
		71	Oct. 19-27	Cow	E-F-071-02-R	A	
			Nov. 2-10	Cow	E-F-071-03-R	A	
		71 private land only	Nov. 13-17	Cow	E-F-071-04-R	A	
	Either*			E-E-070-P1-R	A		
	72	70, 71, 72, 73, 711 private land only	Oct. 12-16	Either	E-E-070-01-R	A	
				Either	E-E-070-04-R	A	
			72	Oct. 19-27	Cow*	E-F-072-02-R	A
				Nov. 2-10	Cow*	E-F-072-03-R	A
72 private land only			Nov. 13-17	Cow*	E-F-072-04-R	A	
		Either*		E-E-070-P1-R	A		
70, 71, 72, 73, 711 private land only		Oct. 12-16	Either	E-E-070-01-R	A		
			Either	E-E-070-04-R	A		
		72	Oct. 19-27	Cow*	E-F-072-02-R	A	
			Nov. 2-10	Cow*	E-F-072-03-R	A	
	72 private land only	Nov. 13-17	Cow*	E-F-072-04-R	A		
Cow			E-F-072-P5-R	B			

ELK



Explore your unit from home

www.bit.ly/COHuntingAtlas



(Flash 10.0 or higher required)

SAVE GAS - DO PRELIMINARY SCOUTING BEFORE YOU HIT THE ROAD. The Colorado Hunting Atlas, developed by Colorado Parks and Wildlife, is your free online tool. Find topo maps, look at herd concentrations, roads and animal migration patterns.

RIFLE — LIMITED LICENSES (DRAW)

UNIT	VALID UNITS	DATES	SEX	HUNT CODE	LIST	
181	18, 181	Oct. 12-16	Either	E-E-018-01-R	A	
			Cow*	E-F-018-01-R	B	
	181	Oct. 19-27	Either*	E-E-018-04-R	A	
			Cow*	E-F-181-02-R	B	
		Nov. 2-10	Cow*	E-F-181-03-R	B	
			Cow*	E-F-181-04-R	B	
	18, 181 private land only	Oct. 12-16	Either*	E-E-018-P1-R	A	
			Either	E-E-018-P4-R	A	
		Nov. 13-17	Cow*	E-F-181-P1-R	B	
			Cow*	E-F-181-P2-R	B	
	181 private land only	Oct. 19-27	Cow*	E-F-181-P3-R	B	
Cow*			E-F-181-P4-R	B		
Nov. 2-10		Cow*	E-F-181-P3-R	B		
		Cow*	E-F-181-P4-R	B		
191	191	Oct. 12-16	Bull	E-M-191-01-R	A	
			Bull*	E-M-191-02-R	A	
		Oct. 19-27	Cow	E-F-191-02-R	A	
			Bull*	E-M-191-03-R	A	
		Nov. 2-10	Cow	E-F-191-03-R	A	
			Bull*	E-M-191-04-R	A	
	Nov. 13-17	Cow	E-F-191-04-R	A		
		191 private land only	Sept. 1-Jan. 31 Late	Cow	E-F-191-P5-R	B
	191			Dec. 7-18 Late	Cow	E-F-191-L1-R
	201	201	Oct. 1-11 Early		Either+	E-E-201-E1-R
			Oct. 12-16	Cow	E-F-201-01-R	B
Oct. 19-27			Cow	E-F-201-02-R	B	
Nov. 2-10			Cow	E-F-201-03-R	B	
2, 201		Dec. 1-31 Late	Cow	E-F-002-L1-R	B	
211	11, 12, 23, 24, 26, 33, 34, 131, 211, 231	Oct. 12-16	Bull	E-M-011-01-R	A	
			Cow*	E-F-011-01-R	B	
		Oct. 19-27	Cow*	E-F-011-02-R	B	
			Nov. 2-10	Cow*	E-F-011-03-R	B
	11, 211	Nov. 13-17	Bull	E-M-011-04-R	A	
			Cow*	E-F-011-04-R	B	
		11, 12, 23, 24, 211 private land only	Nov. 13-17	Cow*	E-F-011-04-R	B
	11, 12, 13, 23, 24, 25, 26, 33, 34, 131, 211, 231 private land only	Oct. 12-16	Either*	E-E-011-P1-R	A	
			Oct. 19-27	Cow	E-F-011-P5-R	B
		Oct. 1-Nov. 30 Late	Cow	E-F-011-P5-R	B	
			Dec. 1-31 Late	Cow	E-F-211-L1-R	B

UNIT	VALID UNITS	DATES	SEX	HUNT CODE	LIST	
214	3, 4, 5, 214, 301, 441	Oct. 12-16	Bull	E-M-003-01-R	A	
			Cow	E-F-003-01-R	B	
	214*	Oct. 12-16	Bull	E-M-214-01-R	A	
			Cow*	E-F-214-02-R	B	
		Oct. 19-27	Cow*	E-F-214-03-R	B	
			Bull	E-M-214-04-R	A	
		Nov. 2-10	Cow*	E-F-214-04-R	B	
			Nov. 13-17	Cow*	E-F-214-04-R	B
	231	3, 4, 5, 214, 301, 441 private land only	Oct. 12-16	Either*	E-E-003-P1-R	A
				Oct. 19-Nov. 30 Late	Cow	E-F-003-P5-R
		14, 214, 441 private land only	Dec. 1-31 Late	Cow*	E-F-014-P5-R	B
11, 12, 13, 23, 24, 25, 26, 33, 34, 131, 211, 231				Oct. 12-16	Bull	E-M-011-01-R
Cow*			E-F-011-01-R		B	
231			Oct. 19-27	Cow	E-F-231-02-R	B
		Nov. 2-10		Cow	E-F-231-03-R	B
		Nov. 13-17	Bull	E-M-231-04-R	B	
231 private land only		Aug. 15-Jan. 15 Late	Cow*	E-F-025-P5-R	B	
			Oct. 19-27	Either*	E-E-231-P2-R	A
		Oct. 12-16	Either*	E-E-011-P1-R	A	
	Nov. 2-10		Either*	E-E-231-P3-R	A	
	Nov. 13-17	Either*	E-E-231-P4-R	A		
		Nov. 13-17	Bull	E-M-003-01-R	A	
	301	3, 4, 5, 214, 301, 441	Oct. 12-16	Bull	E-M-003-01-R	A
Cow				E-F-003-01-R	B	
3, 301		Oct. 19-27	Cow*	E-F-003-02-R	B	
			Nov. 2-10	Cow*	E-F-003-03-R	B
3, 4, 5, 214, 301, 441 private land only		Nov. 13-17	Bull	E-M-003-04-R	A	
			Nov. 13-17	Cow	E-F-003-04-R	B
3, 301		Oct. 12-16	Either*	E-E-003-P1-R	A	
			Oct. 19-Nov. 30 Late	Cow	E-F-003-P5-R	B
		Dec. 1-31 Late	Cow	E-F-003-L1-R	B	

UNIT	VALID UNITS	DATES	SEX	HUNT CODE	LIST	
361	35, 36, 361	Oct. 12-16	Either	E-E-035-01-R	A	
			Cow*	E-F-035-01-R	B	
	36, 361	Oct. 19-27	Cow*	E-F-036-02-R	B	
			Nov. 2-10	Cow*	E-F-036-03-R	B
		Nov. 13-17	Either	E-E-036-04-R	A	
			Cow*	E-F-036-04-R	B	
	35, 36, 361 private land only	Oct. 12-16	Either*	E-E-035-P1-R	A	
			Aug. 15-Jan. 15 Late	Cow*	E-F-036-P5-R	B
		361	Nov. 23-Dec. 1 Late	Cow*	E-F-361-L1-R	B
	371	371	Oct. 12-16	Either	E-E-371-01-R	A
				Cow*	E-F-371-01-R	B
Oct. 19-27			Cow*	E-F-371-02-R	B	
			Nov. 2-10	Cow*	E-F-371-03-R	B
371 private land only		Oct. 12-16	Either*	E-E-371-04-R	A	
			Cow*	E-F-371-04-R	B	
		Oct. 19-27	Cow*	E-F-371-P1-R	A	
			Nov. 2-10	Cow*	E-F-371-P2-R	B
371		Nov. 13-17	Either*	E-E-371-P3-R	B	
			Cow*	E-F-371-P3-R	B	
		Nov. 13-17	Either*	E-E-371-P4-R	A	
391	391*	Oct. 12-16	Bull*	E-M-391-01-R	A	
			Bull*	E-M-391-02-R	A	
		Oct. 19-27	Bull*	E-M-391-03-R	A	
			Nov. 2-10	Bull*	E-M-391-04-R	A
	391* private land only	Sept. 1-Jan. 31 Late	Cow*	E-F-391-P5-R	C	
			Nov. 13-17	Either*	E-E-371-P4-R	B
		Nov. 23-Dec. 1 Late	Cow*	E-F-371-L1-R	B	
	411	41, 42, 52, 411, 421, 521	Oct. 12-16	Bull	E-M-041-01-R	A
				Cow	E-F-041-01-R	B
			Nov. 13-17	Bull*	E-M-041-04-R	A
				Oct. 19-27	Cow*	E-F-411-02-R
411		Nov. 2-10	Cow*	E-F-411-03-R	B	
			Nov. 13-17	Cow*	E-F-411-04-R	B
		Oct. 12-16	Either*	E-E-041-P1-R	A	
41, 42, 52, 411, 421, 521 private land only		Nov. 13-17	Either*	E-E-041-P4-R	A	
			411	Dec. 1-Jan. 31 Late	Cow*	E-F-411-P5-R

ELK



HOW TO SIGHT IN YOUR RIFLE

Watch a video tutorial from CPW staff to learn what you should focus on when you head to the rifle range.



Get dialed in.

www.bit.ly/CORifleRanges

Find a shooting or archery range for sight-in on our interactive map



Rifle Range Map



RIFLE — LIMITED LICENSES (DRAW)

Table with columns: UNIT, VALID UNITS, DATES, SEX, HUNT CODE, LIST. Rows include units 421, 441, and 444 with various hunting dates and codes.

Table with columns: UNIT, VALID UNITS, DATES, SEX, HUNT CODE, LIST. Rows include units 461, 471, 481, and 500 with various hunting dates and codes.

Table with columns: UNIT, VALID UNITS, DATES, SEX, HUNT CODE, LIST. Rows include units 501, 511, 521, 551, 561, 581, and 591 with various hunting dates and codes.

ELK

SMALL THINGS CAN MAKE A BIG DIFFERENCE.

When you purchase a hunting license, 75¢ goes to educate the public on the role sportsmen play in wildlife management.

HUG A HUNTER.com

RIFLE —
LIMITED LICENSES (DRAW)

UNIT	VALID UNITS	DATES	SEX	HUNT CODE	LIST	
681	68, 681	Oct. 12-16	Bull	E-M-068-O1-R	A	
		Nov. 13-17	Bull*	E-M-068-O4-R	A	
		Oct. 19-27	Cow	E-F-681-O2-R	A	
	681	Nov. 2-10	Cow	E-F-681-O3-R	A	
		Nov. 13-17	Cow*	E-F-681-O4-R	A	
		Dec. 1-31 Late	Cow	E-F-681-L1-R	A	
		691 see unit 86				
711	70, 71, 72, 73, 711	Oct. 12-16	Either	E-E-070-O1-R	A	
		Nov. 13-17	Either	E-E-070-O4-R	A	
		Oct. 19-27	Cow	E-F-711-O2-R	A	
	711	Nov. 2-10	Cow	E-F-711-O3-R	A	
		Nov. 13-17	Cow	E-F-711-O4-R	A	
	70, 71, 72, 73, 711 private land only	Oct. 12-16	Either*	E-E-070-P1-R	A	
		Nov. 13-17	Either	E-E-070-P4-R	A	
		72, 711 private land only	Sept. 1-30 Early	Cow	E-F-072-P5-R	B
			Oct. 15-Nov. 17	Cow	E-F-711-P5-R	B
		741	74, 741	Oct. 12-16	Either	E-E-074-O1-R
	Nov. 13-17			Bull*	E-M-074-O4-R	A
741	Oct. 19-27		Either*	E-E-741-O2-R	A	
	Nov. 2-10		Either*	E-E-741-O3-R	A	
	Nov. 13-17		Either*	E-E-741-O4-R	A	
74, 741 private land only	Oct. 12-16		Either	E-E-074-P1-R	A	
	Nov. 13-17		Either*	E-E-074-P4-R	A	
	741 private land only		Sept. 1-Jan. 15 Late	Cow*	E-F-741-P5-R	B

UNIT	VALID UNITS	DATES	SEX	HUNT CODE	LIST
751	75, 751	Oct. 12-16	Either	E-E-075-O1-R	A
		Oct. 19-27	Cow*	E-F-075-O2-R	A
		Nov. 2-10	Cow*	E-F-075-O3-R	A
		Nov. 13-17	Bull	E-M-075-O4-R	A
			Cow*	E-F-075-O4-R	A
	75, 751 private land only	Oct. 12-16	Either*	E-E-075-P1-R	A
		Nov. 13-17	Either	E-E-075-P4-R	A
	751 S of U.S. 160, private land only	Dec. 1-Jan. 15 Late	Cow*	E-F-751-P5-R	B
		771 see unit 77			
	851	85, 140, 851 Except Bosque del Oso SWA	Oct. 12-16	Either	E-E-085-O1-R
Oct. 19-27			Cow	E-F-085-O2-R	B
Nov. 2-10			Cow	E-F-085-O3-R	B
Nov. 13-17			Either	E-E-085-O4-R	A
		Cow	E-F-085-O4-R	B	
851 Bosque del Oso SWA		Oct. 19-23	Either	E-E-851-K2-R	A
		Oct. 26-Nov. 3 youth only	Either	E-E-851-K3-R	A
851 Bosque del Oso SWA Only		Oct. 12-16	Bull+	E-M-851-O1-R	A
		Oct. 19-23	Bull+	E-M-851-O2-R	A
		Oct. 26-Nov. 3	Bull+	E-M-851-O3-R	A
Cow			E-F-851-O3-R	B	
85, 140, 851 private land only		Oct. 12-16	Either*	E-E-085-P1-R	A
		Oct. 12-Nov. 30 Late	Cow	E-F-085-P5-R	B
		Dec. 1-31 Late	Cow	E-F-085-P6-R	B
			85, 140, 851 Except Bosque del Oso SWA	Jan. 1-31 Late	Cow
851 Bosque del Oso SWA Only	Nov. 23-Dec. 1 Late	Cow	E-F-851-L1-R	B	
	Dec. 7-15 Late	Cow	E-F-851-L2-R	B	
	Dec. 21-29 Late	Cow	E-F-851-L3-R	B	
861	see unit 86				

Watch more ONLINE

www.bit.ly/CPWvideos



Colorado can be a paradise for back country hunting, but elevations and sudden weather changes can turn disastrous in an instant. Do you have what it takes to survive? Watch Colorado Parks and Wildlife's feature-length video at www.bit.ly/CPWOutdoorSurvival



Wherever you see this video icon in the brochure, log on to our video channel to watch more.

Or, open the interactive version of the 2013 Big Game brochure to watch videos right in the brochure pages www.bit.ly/colobiggame

Get Outdoors



SUBSCRIBE AT
<http://wildlifestore.state.co.us>

10 Reasons to subscribe to Colorado Outdoors

- Each one-year subscription entitles you to six issues.
- Subscribers get their choice of either the Fishing Guide or the Hunting Guide. These 40-page special editions sell for \$5 on the newsstand and you get your choice of one absolutely free.
- Learn high-performance hunting tips for a more successful hunt.
- Annual Preference Point issue is a must-have tool in planning your big game hunt.
- Expert advice on cold- and warm-water fishing.
- Award-winning wildlife photography, including annual photography issue.
- A great way to introduce your children to wildlife and the outdoors.
- A valuable reference guide for classrooms and libraries.
- Makes a great gift
- Never any advertising

To order your subscription online visit the Colorado Parks and Wildlife website at <http://wildlifestore.state.co.us> and click on the link to Colorado Outdoors magazine

PRONGHORN



Photo © Wayne Lewis, CPW


NEED TO KNOW

» Archery buck and doe pronghorn licenses are available by drawing and over the counter. All muzzleloading and rifle pronghorn licenses are limited, available by drawing only.

» Only legal hand-held bows are allowed in archery season.

» Only legal muzzleloading rifles and smoothbore muskets are allowed in muzzleloading season.

DEFINITIONS



» **BUCK:** A male animal with horns at least 5 inches long from skull to tip, excluding a prong or point between the base and tip. Bucks have a black cheek patch.



» **DOE:** A female has no horns or black cheek patch; young bucks with horns less than 5 inches long and no black cheek patch also are in this category. Fawns of either sex are considered does.

» **EITHER SEX:** A legal buck or doe.



WWW.BIT.LY/COLOBIGGAME

BUCKS AND DOES

Compare footage of bucks and does in a video clip online.

WATCH BUCKS BATTLE

Two males battle over territory during the rut.



HOW TO APPLY FOR A PREFERENCE POINT

To apply for a point, enter **A-P-999-99-P** as your first-choice hunt code on your application.

You can gain a preference point as your first choice on your application to use another year. You can use your second through fourth choices to apply for a license.

You must pay the full license cost, even for a point. If you apply for a point only, your money, minus the \$3 process fee and \$10 Habitat Stamp fee, will be refunded.

Hunters may also be charged \$25 if you don't meet the criteria for a free preference point.

For more, see No. 9 of "Gaining and Using Preference Points" on page 7.

HOW TO READ SYMBOLS IN HUNT CODE TABLES

» **AN ASTERISK (*)** in the "Sex" column indicates units that had licenses left after last year's drawing.

» **A PLUS (+)** in the "Sex" column indicates hunt codes for which an average of a least six preference points are needed for a Colorado resident to draw that license. *This is calculated on a 3-year period ending with the 2009 drawing.*

HOW TO GET MORE THAN ONE PRONGHORN LICENSE

ATTENTION: You may submit **ONLY ONE** application per species each year. Additional licenses for the same species must be obtained as leftovers, over the counter or special licenses issued by CPW. Hunt tables on the following pages show whether each pronghorn license is List A, B or C.

GET 1 LICENSE (List A)

A

» Check the hunt tables for List A licenses.

» Available at CPW locations, online or by phone

» Over-the-counter archery licenses. (See map, page 46)

GET UP TO 2 (List B)

A+B OR B+B

» Private-land-only licenses

» Doe licenses for units: 105, 106, 107, 109, 110, 111, 112, 113, 114, 115, 116, 117, 118, 119, 120, 121, 122, 123, 124, 125, 126, 127, 128, 129, 130, 132, 133, 134, 135, 136, 137, 138, 139, 140, 141, 142, 143, 144, 145, 146 or 147.

Ranching for Wildlife properties within these units are excluded.

GET ANY NUMBER (List C) in addition to any List A or B licenses

A+B+C+C+C...

- » Auction or raffle licenses
- » Game damage, special population management or disease management licenses
- » Youth outreach licenses
- » Ranching for Wildlife licenses reserved for youths or hunters with mobility impairments
- » One TIPs reward program license per year

HOW TO GET THEM:

LIST A AND B: You may purchase **ONE** through the draw, or **ONE** or **BOTH** as leftover licenses, at license agents, CPW locations or online while supplies last.

LIST C: These are issued by CPW locations when available, unless otherwise noted above.

OVER-THE-COUNTER LICENSES — PRONGHORN — ARCHERY

Licenses are unlimited in number and available over the counter, on sale July 9. **These ARE NOT available through the draw.**

DATES:

Aug. 15-Sept. 20

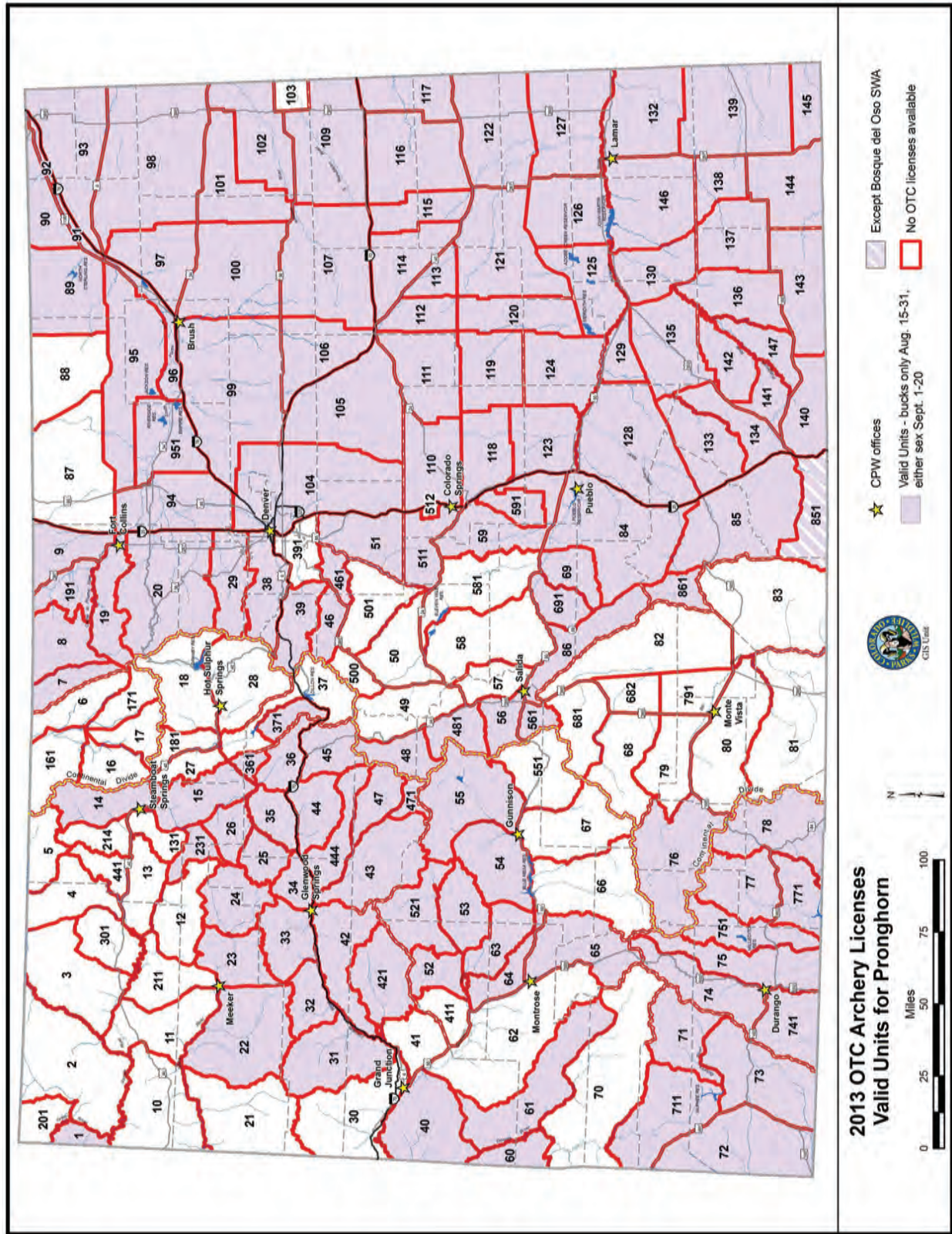
These are either-sex licenses, and hunting is for bucks only from Aug. 15-31. If you do not harvest a buck during that time, you can hunt either sex from Sept. 1-20.

LIST: A

METHOD: Only legal hand-held bows are allowed in archery season.

VALID UNITS:

- 1, 7, 8, 9, 14, 15, 19, 20,
 - 22, 23, 24, 25, 26, 29, 31,
 - 32, 33, 34, 35, 36, 38, 39,
 - 40, 42, 43, 44, 45, 46, 47,
 - 48, 51, 52, 53, 54, 55, 56,
 - 59, 60, 61, 63, 64, 65, 69,
 - 71, 72, 73, 74, 75, 76, 77,
 - 78, 84, 85, 86, 89, 90, 91,
 - 92, 93, 94, 95, 96, 97, 98,
 - 99, 100, 101, 102, 104,
 - 105, 106, 107, 109, 110,
 - 111, 112, 113, 114, 115,
 - 116, 117, 118, 119, 120,
 - 121, 122, 123, 124, 125,
 - 126, 127, 128, 129, 130,
 - 132, 133, 134, 135, 136,
 - 137, 138, 139, 140, 141,
 - 142, 143, 144, 145, 146,
 - 147, 191, 231, 361, 371,
 - 421, 444, 461, 471, 481,
 - 511, 521, 561, 591, 691,
 - 711, 741, 751, 771, 851
- except on Bosque del Oso, 861, 951



**2013 OTC Archery Licenses
Valid Units for Pronghorn**

These map boundaries are only approximate. Maps are provided as an aid for purchasing the correct license for a unit. They are NOT to be used in the field as an indicator of unit boundaries. See the unit descriptions on pages 56-59 for specific hunting boundaries.

License agents, use hunt code: A-E-000-U1-A

RIFLE — LIMITED LICENSES (DRAW)

UNIT	VALID UNITS	DATES	SEX	HUNT CODE	LIST
88 Plains	88	Oct. 5-11	Buck	A-M-088-O1-R	A
		Oct. 5-11	Doe	A-F-088-O1-R	A
	88 private land only	Nov. 1-Dec. 31	Doe	A-F-088-P5-R	B
89 Plains	89	Oct. 5-11	Buck	A-M-089-O1-R	A
90 Plains	90	Oct. 5-11	Buck	A-M-090-O1-R	A
93 Plains	93	Oct. 5-11	Buck	A-M-093-O1-R	A
95 Plains	95	Oct. 5-11	Buck	A-M-095-O1-R	A
97 Plains	97	Oct. 5-11	Buck	A-M-097-O1-R	A
		Dec. 1-31 Late	Doe	A-F-097-L1-R	A
98 Plains	98	Oct. 5-11	Buck	A-M-098-O1-R	A
99 Plains	99	Oct. 5-11	Buck	A-M-099-O1-R	A
			Doe	A-F-099-O1-R	A
100 Plains	100	Oct. 5-11	Buck	A-M-100-O1-R	A
101 Plains	101	Oct. 5-11	Buck	A-M-101-O1-R	A
102 Plains	102	Oct. 5-11	Buck	A-M-102-O1-R	A
104 Plains	104*	Oct. 5-11	Buck	A-M-104-O1-R	A
			Doe	A-F-104-O1-R	A
* 104 Landowner permission is advisable before applying. Most land is private.					
105 Plains	105	Oct. 5-11	Buck	A-M-105-O1-R	A
		Dec. 1-31 Late	Doe	A-F-105-L1-R	B
106 Plains	106	Oct. 5-11	Buck	A-M-106-O1-R	A
107 Plains	107	Oct. 5-11	Buck	A-M-107-O1-R	A
			Doe*	A-F-107-O1-R	B
109 Plains	109	Oct. 5-11	Buck	A-M-109-O1-R	A
			Doe*	A-F-109-O1-R	B
110 Plains	110	Oct. 5-11	Buck	A-M-110-O1-R	A
		Dec. 7-15 Late	Doe	A-F-110-O1-R	B
			Doe*	A-F-110-L1-R	B
111 Plains	111	Oct. 5-11	Buck	A-M-111-O1-R	A
			Doe	A-F-111-O1-R	B
			Dec. 7-15 Late	Doe*	A-F-110-L1-R
112 Plains	112, 113, 114, 115	Oct. 5-11	Buck	A-M-112-O1-R	A
		Dec. 7-15 Late	Doe*	A-F-112-L1-R	B
113 Plains	see unit 112				
114 Plains	see unit 112				
115 Plains	see unit 112				
116 Plains	116, 117, 122, 127	Oct. 5-11	Buck	A-M-116-O1-R	A
		Dec. 1-31 Late	Doe*	A-F-116-L1-R	B
117 Plains	see unit 116				
118 Plains	118	Oct. 5-11	Buck	A-M-118-O1-R	A
		Doe*	A-F-118-O1-R	B	
119 Plains	110, 111, 118, 119, 123, 124	Dec. 7-15 Late	Doe*	A-F-110-L1-R	B
		Oct. 5-11	Buck	A-M-119-O1-R	A
		Doe	A-F-119-O1-R	B	
120 Plains	120, 121, 125, 126	Oct. 5-11	Buck	A-M-120-O1-R	A
		Doe*	A-F-120-O1-R	B	
		Dec. 7-15 Late	Doe*	A-F-120-L1-R	B

UNIT	VALID UNITS	DATES	SEX	HUNT CODE	LIST		
121 Plains	see unit 120						
122 Plains	see unit 116						
123 Plains	123	Oct. 5-11	Buck	A-M-123-O1-R	A		
			Doe*	A-F-123-O1-R	B		
		Dec. 7-15 Late	Doe*	A-F-110-L1-R	B		
124 Plains	124	Oct. 5-11	Buck	A-M-124-O1-R	A		
			Doe*	A-F-124-O1-R	B		
125 Plains	110, 111, 118, 119, 123, 124	Dec. 7-15 Late	Doe*	A-F-110-L1-R	B		
			see unit 120				
			see unit 120				
127 Plains	see unit 116						
128 Plains	128	Oct. 5-11	Buck	A-M-128-O1-R	A		
			Doe	A-F-128-O1-R	B		
129 Plains	128, 129, 133, 134, 135, 140, 141, 147 private land only	Dec. 1-5 Late	Doe	A-F-128-P5-R	B		
			129 private land only	Oct. 5-11	Buck	A-M-129-P1-R	B
			Doe	A-F-129-P1-R	B		
130 Plains	130, 146	Oct. 5-11	Buck	A-M-130-O1-R	A		
			Doe*	A-F-130-O1-R	B		
		Dec. 1-31 Late	Doe	A-F-130-P5-R	B		
131 Plains	130, 146	Dec. 1-31 Late	Doe*	A-F-130-L1-R	B		
			131 private land only	Oct. 5-11	Buck	A-M-131-P1-R	B
			Doe*	A-F-131-P1-R	B		
132 Plains	132, 139, 145	Oct. 5-11	Buck	A-M-132-O1-R	A		
			Doe	A-F-132-O1-R	B		
		Dec. 1-31 Late	Doe*	A-F-132-P5-R	B		
133 Plains	133	Oct. 5-11	Buck	A-M-133-O1-R	A		
			Doe	A-F-133-O1-R	B		
			Dec. 1-5 Late	Doe	A-F-128-P5-R	B	
134 Plains	128, 129, 133, 134, 135, 140, 141, 147 private land only	Oct. 5-11	Buck	A-M-134-O1-R	A		
			Doe*	A-F-134-O1-R	B		
			Dec. 1-5 Late	Doe	A-F-128-P5-R	B	
135 Plains	135	Oct. 5-11	Buck	A-M-135-O1-R	A		
			Doe	A-F-135-O1-R	B		
			Dec. 1-5 Late	Doe	A-F-128-P5-R	B	
136 Plains	128, 129, 133, 134, 135, 140, 141, 147 private land only	Oct. 5-11	Buck	A-M-136-O1-R	A		
			Doe	A-F-136-O1-R	B		
			Oct. 5-11	Buck*	A-M-136-P1-R	B	
137 Plains	136, 143	Dec. 1-31 Late	Doe	A-F-136-L1-R	B		
			137, 138, 144	Oct. 5-11	Buck	A-M-137-O1-R	A
			Doe	A-F-137-O1-R	B		
138 Plains	137, 138, 144 private land only	Oct. 5-11	Buck*	A-M-137-P1-R	B		
			Doe*	A-F-137-P1-R	B		
			Dec. 1-31 Late	Doe*	A-F-137-L1-R	B	

UNIT	VALID UNITS	DATES	SEX	HUNT CODE	LIST		
138 Plains	see unit 137						
139 Plains	see unit 132						
140 Plains	140, 147	Oct. 5-11	Buck	A-M-140-O1-R	A		
			Doe*	A-F-140-O1-R	B		
141 Plains	128, 129, 133, 134, 135, 140, 141, 147 private land only	Dec. 1-5 Late	Doe	A-F-128-P5-R	B		
			141 private land only	Dec. 1-5 Late	Doe	A-F-128-P5-R	B
			Oct. 5-11	Buck	A-M-141-P1-R	B	
142 Plains	142	Oct. 5-11	Doe*	A-F-141-P1-R	B		
			Buck	A-M-142-O1-R	A		
143 Plains	142	Oct. 5-11	Doe	A-F-142-O1-R	B		
			see unit 136				
144 Plains	see unit 137						
145 Plains	see unit 132						
146 Plains	see unit 130						
147 Plains	140, 147	Oct. 5-11	Buck	A-M-140-O1-R	A		
			Doe*	A-F-140-O1-R	B		
		Dec. 1-5 Late	Doe	A-F-128-P5-R	B		
161 Plains	161	Oct. 5-11	Buck	A-M-161-O1-R	A		
			Doe	A-F-161-O1-R	A		
171	see unit 16						
181	see unit 18						
191	see unit 9						
201 Plains	2, 201	Oct. 5-11	Buck	A-M-201-O1-R	A		
		Oct. 5-11	Doe	A-F-201-O1-R	A		
211	see unit 12						
214 Plains	214*, 441	Oct. 5-11	Buck	A-M-214-O1-R	A		
			Doe	A-F-214-O1-R	A		
		Oct. 5-20	Buck	A-M-214-P5-R	B		
* 214 Landowner permission is advisable before applying. Most land is private.							
301	see unit 3						
441	see unit 214						
481	see unit 56						
501	see unit 50						
551	551	Oct. 5-11	Buck	A-M-551-O1-R	A		
581	see unit 57						
591	see unit 59						
681 Plains	68, 681*, 682	Oct. 5-11	Buck	A-M-068-O1-R	A		
			Doe	A-F-082-O1-R	A		
		Oct. 5-11	Buck	A-M-082-O1-R	A		
* 681 is huntable only W of CR 46AA and W of divide between Saguache Creek and Kerber Creek drainages.							
682 Plains	82, 681*	Oct. 5-11	Doe	A-F-082-O1-R	A		
			Sept. 16-30 Early	Doe	A-F-082-P5-R	B	
		Oct. 5-11	Buck	A-M-068-O1-R	A		
* 681 is huntable only E of CR 46AA and E of divide between Saguache Creek and Kerber Creek drainages.							
691	see unit 69						
791	see unit 79						
861	see unit 69						
951 Plains	951	Oct. 5-11	Buck	A-M-951-O1-R	A		
			Doe	A-F-951-O1-R	A		

MOOSE



Photo © Amy Nickelson, CPW

DON'T FORGET: You can exchange your moose license for a different method of take. Take your tag to a CPW location to exchange it before Sept. 7 to be able to continue hunting.

NEED TO KNOW

» **THE LIFETIME BAG LIMIT** for antlered moose is one. All moose licenses are limited and available by drawing only.

» **UNITS 20, 29, 38, 39, 46, 500 AND 501** have low density moose populations and some moose habitat occurs on private land. Getting landowner permission before hunting is advised.

DEFINITIONS

» **BULL (ANTLERED):** A male animal with antlers at least 5 inches long.

» **COW (ANTLERLESS):** A female animal with no antlers. "Antlerless" also means a young male with antlers less than 5 inches long.

REQUIRED INSPECTIONS

1. ALL MOOSE LICENSE HOLDERS must complete and return a harvest questionnaire provided by CPW within 30 days after their hunting season ends. Any licensee who does not complete and return the mandatory questionnaire will not be eligible for a future moose license, this includes licensees who were unsuccessful or did not hunt.

2. ALL MOOSE MUST BE SUBMITTED IN PERSON FOR INSPECTION within five working days of harvest. A mandatory check report will be completed during the inspections. Mandatory chronic wasting disease testing also will occur at this time. Hunters must submit the head of antlerless moose or head of antlered moose with antlers attached to any CPW office (listed on inside cover) during normal business hours.

NEW! 3. TOOTH EXTRACTION IS NOW MANDATORY. During inspection, an incisor tooth will be extracted and retained by CPW to determine age. Heads must be unfrozen for inspection.

HOW TO APPLY FOR A PREFERENCE POINT

To apply for a point, enter **M-P-999-99-P** as your first-choice hunt code on your application. You can use your second choice to apply for a license.

You must pay the full license cost, even for a point. If you apply for a point only, your money, minus the \$3 process fee and \$10 Habitat Stamp fee, will be refunded. For more, see No. 9 of "Gaining and Using Preference Points" on page 7.

HOW TO GET MORE THAN ONE MOOSE LICENSE

ATTENTION: You may submit **ONLY ONE** application for each species per year. Additional licenses for the same species must be obtained as leftovers, over the counter or special licenses issued by CPW. Hunt tables on the following pages show whether each moose license is List A, B or C.

GET 1 LICENSE (List A)

A

» All moose licenses are List A.

GET UP TO 2 (List B)

NONE

» There are no List B licenses available for moose.

GET ANY NUMBER (List C)

in addition to any List A or B licenses

A+B+C+C+C...

- » Auction or raffle licenses
- » Game damage, special population management or disease management licenses
- » Replacement licenses for animals that test positive for CWD
- » Youth outreach licenses
- » Ranching for Wildlife licenses reserved for youths or hunters with mobility impairments
- » One TIPs reward program license a year

HOW TO GET THEM:

LIST A: You may purchase **ONE** through the draw.

LIST C: These are issued by CPW locations when available

ARCHERY — RESIDENT

SEASON DATES: SEPT. 7-29

UNIT	VALID UNITS	SEX	HUNT CODE	LIST
6	6*	Bull	M-M-006-01-A	A
		Cow	M-F-006-01-A	A
7	7, 8, 191 Except within 1/4 mile of Hwy. 14	Bull	M-M-007-01-A	A
		Cow	M-F-007-01-A	A
8	see unit 7			
12	12, 23, 24	Bull	M-M-012-01-A	A
		Cow	M-F-012-01-A	A
14	14	Bull	M-M-014-01-A	A
		Cow	M-F-014-01-A	A
16	16	Bull	M-M-016-01-A	A
		Cow	M-F-016-01-A	A
17	17	Bull	M-M-017-01-A	A
		Cow	M-F-017-01-A	A
18	18, 181	Bull	M-M-018-01-A	A
		Cow	M-F-018-01-A	A
18	18*	Bull	M-M-018-S1-A	A
19	19 Except within 1/4 mile of Hwy. 14	Bull	M-M-019-01-A	A
		Cow	M-F-019-01-A	A
20	20, 29, 38	Bull	M-M-020-01-A	A
		Cow	M-F-020-01-A	A
23	see unit 12			
24	see unit 12			
28	28	Bull	M-M-028-01-A	A
		Cow	M-F-028-01-A	A
29	see unit 20			
36	36, 361	Bull	M-M-036-01-A	A

UNIT	VALID UNITS	SEX	HUNT CODE	LIST
37	37, 371	Bull	M-M-037-01-A	A
		Cow	M-F-037-01-A	A
38	see unit 20			
39	39, 46, 49, 500, 501	Bull	M-M-039-01-A	A
		Cow	M-F-039-01-A	A
41	41, 42, 52, 411, 421, 521	Bull	M-M-041-01-A	A
		Cow	M-F-041-01-A	A
42	see unit 41			
46	see unit 39			
49	see unit 39			
52	41, 42, 52, 411, 421, 521	Bull	M-M-041-01-A	A
		Cow	M-F-052-01-A	A
66	66	Bull	M-M-066-01-A	A
		Cow	M-F-066-01-A	A
67	67	Bull	M-M-067-01-A	A
		Cow	M-F-067-01-A	A
76	76, 77, 751 Weminuche Wilderness Only	Bull	M-M-076-01-A	A
		Cow	M-F-076-01-A	A
77	76, 77, 751 Weminuche Wilderness Only	Bull	M-M-076-S1-A	A
		Cow	M-F-076-S1-A	A
161	161	Bull	M-M-161-01-A	A
		Cow	M-F-161-01-A	A
171	171*	Bull	M-M-171-01-A	A
		Cow	M-F-171-01-A	A
181	18, 181	Bull	M-M-018-01-A	A
		Cow	M-F-018-01-A	A
191	see unit 7			
361	see unit 36			
371	see unit 37			
411	see unit 52			
421	see unit 41			
500	see unit 39			
501	see unit 39			
521	see unit 52			
751	76, 77, 751 Weminuche Wilderness Only	Bull	M-M-076-S1-A	A

BEAR



Photo © Joe Maskasky, CPW



INSIDE THE BEAR'S MOUTH

Watch a video of a CPW wildlife officer performing a bear tooth extraction.

WWW.BIT.LY/COLOBIGGAME



HUNTERS MUST GET BEAR INSPECTIONS AND SEALS

Hunters must personally present bears to a CPW office (listed on the inside cover) for a free inspection, check report and sealing within five working days after the kill.

Bear heads and hides must be unfrozen when presented for inspection. Seals must be attached to the hide until tanned.

Contact the nearest CPW office or CPW officer for inspection and sealing.

At inspection, the CPW is authorized to extract and keep a premolar tooth. If the head and hide are frozen, the CPW may keep them long enough to thaw so that a tooth can be removed. Hunters can help by making sure the jaw is propped open with a stick before rigor sets in.

Bears cannot be taken out of Colorado until hide and skull are inspected and sealed. Having a bear hide without a seal after the five-day period is illegal, and the hide becomes state property.

To transport a bear or parts to a foreign country, you must first obtain CITES documents. Contact the U.S. Fish and Wildlife Service, (303) 342-7430. Do not call the U.S.F.S. about inspections or seals for bears.

HOW TO GET MORE THAN ONE BEAR LICENSE

ATTENTION: You may submit **ONLY ONE** application per species each year. Additional licenses for the same species must be obtained as leftovers, over the counter, or special licenses issued by CPW. Hunt tables on the following pages show whether each bear license is List A, B, or C.

GET 1 LICENSE (List A)

A

» Check the hunt tables for List A licenses.

GET UP TO 2 (List B)

A+B OR B+B

» Private-land-only licenses

GET ANY NUMBER (List C) in addition to any List A or B licenses

A+B+C+C+C...

- » Over-the-counter licenses for hunt code B-E-000-U5-R
- » Game damage, population management or disease management licenses
- » Ranching for Wildlife licenses held for youth or hunters with mobility impairments
- » One TIPs reward program license a year

HOW TO GET THEM:

LIST A AND B: You may purchase **ONE** through the draw, or **ONE** or **BOTH** as leftover licenses, at license agents, CPW locations or online while supplies last.

LIST C: These are issued by CPW locations when available

OVER-THE-COUNTER WITH CAPS: Sold at license agents, CPW locations and online. After the season opens, these are only sold at CPW locations.

NEED TO KNOW

HUNTING RESTRICTIONS

1. Hunting, harvesting or harassing bears inside their dens is prohibited.
2. Black bears accompanied by one or more cubs cannot be killed. Cubs — bears younger than one year old — cannot be killed.
3. Hunters cannot hunt bear with an "over-the-counter with caps" bear license in a regular rifle deer or elk season west of I-25 or in unit 140, unless the hunter also has a deer or elk license for the same unit, season and method of take. If the deer or elk license is restricted to private land, so is the bear license.

This does not apply to archery or muzzleloading bear licenses, or hunt

codes B-E-058-P5-R, B-E-059-P5-R, B-E-083-P1-R or B-E-084-P5-R.

4. Hunters can hunt bears only with an "over-the-counter with caps" bear license in one bear season. If the deer or elk season dates overlap more than one bear season, the hunter must pick one bear season when purchasing a license.

HOW TO APPLY FOR A PREFERENCE POINT

To apply for a point, enter **B-P-999-99-P** as your first-choice hunt code on your application.

You can gain a preference point as your first choice on your application to use another year. You can use your second to fourth choices to apply for a license.

If you apply for a point only, your money,

minus the \$3 process fee and \$10 Habitat Stamp fee, will be refunded.

You may also be charged \$25 if you don't meet the criteria for a free preference point.

For more, see No. 9 of "Gaining and Using Preference Points" on page 7.

HOW TO READ SYMBOLS IN HUNT CODE TABLES

» **AN ASTERISK (*)** in the "Sex" column indicates units that had licenses left after last year's drawing.

» **A PLUS (+)** in the "Sex" column indicates hunt codes for which an average of a least six preference points are needed for a Colorado resident to draw that license. *Calculated on a 3-year period ending with the 2009 drawing.*

NOTE: There are no archery or muzzleloader hunts for bear available in the draw.

RIFLE — LIMITED LICENSES (DRAW)

UNIT	VALID UNITS	DATES	SEX	HUNT CODE	LIST
1	1, 2, 3, 10, 11, 201, 211, 301	Sept. 2-30	Either*	B-E-001-O1-R	A
2	see unit 1				
3	see unit 1				
4	4, 5, 6, 14, 16, 17, 161, 171, 214, 441	Sept. 2-30	Either*	B-E-004-O1-R	A
5	see unit 4				
6	see unit 4				
7	7, 8, 9, 19, 191	Sept. 2-30	Either	B-E-007-O1-R	A
8	see unit 7				
9	see unit 7				
10	see unit 1				
11	see unit 1				
12	12, 13, 23, 24, 25, 26, 33, 131, 231	Sept. 2-30	Either	B-E-012-O1-R	A
13	see unit 12				
14	4, 5, 6, 14, 16, 17, 161, 171, 214, 441	Sept. 2-30	Either*	B-E-004-O1-R	A
	14 private land only	Sept. 2-30	Either*	B-E-014-P1-R	B
15	15, 18, 27, 28, 37, 181, 371	Sept. 2-30	Either	B-E-015-O1-R	A
16	see unit 4				
17	see unit 4				
18	15, 18, 27, 28, 37, 181, 371	Sept. 2-30	Either	B-E-015-O1-R	A
	18, 28 private land only	Sept. 2-30	Either	B-E-018-P1-R	B
		Oct. 1-Nov. 17	Either	B-E-018-P5-R	B
19	see unit 7				
20	20, 29, 38	Sept. 2-30	Either	B-E-020-O1-R	A
21	21, 22, 30, 31, 32	Sept. 2-30	Either	B-E-021-O1-R	A
22	see unit 21				
23	see unit 12				
24	see unit 12				
25	12, 13, 23, 24, 25, 26, 33, 131, 231	Sept. 2-30	Either	B-E-012-O1-R	A
	25, 26 private land only	Sept. 2-30	Either*	B-E-025-P1-R	B
		Oct. 1-Nov. 17	Either	B-E-025-P5-R	B
26	see unit 25				
27	see unit 15				
28	see unit 18				
29	see unit 20				
30	21, 22, 30, 31, 32	Sept. 2-30	Either	B-E-021-O1-R	A
	30 private land only	Sept. 2-30	Either*	B-E-030-P1-R	B
		Oct. 1-Nov. 17	Either*	B-E-030-P5-R	B
31	21, 22, 30, 31, 32	Sept. 2-30	Either	B-E-021-O1-R	A
	31, 32 private land only	Sept. 2-30	Either*	B-E-031-P1-R	B
		Oct. 1-Nov. 17	Either*	B-E-031-P5-R	B
32	see unit 31				
33	see unit 12				
34	34	Sept. 2-30	Either*	B-E-034-O1-R	A
	34 private land only	Sept. 2-30	Either*	B-E-034-P1-R	B
		Oct. 1-Nov. 17	Either*	B-E-034-P5-R	B
35	35, 36, 44, 45, 361, 444	Sept. 2-30	Either*	B-E-035-O1-R	A
	35, 36, 43, 44, 45, 47, 361, 444, 471 private land only	Sept. 2-30	Either	B-E-035-P1-R	B
		Oct. 1-Nov. 17	Either	B-E-035-P5-R	B
36	see unit 35				

UNIT	VALID UNITS	DATES	SEX	HUNT CODE	LIST
37	15, 18, 27, 28, 37, 181, 371	Sept. 2-30	Either	B-E-015-O1-R	A
	37 private land only	Sept. 2-30	Either*	B-E-037-P1-R	B
		Oct. 1-Nov. 17	Either*	B-E-037-P5-R	B
38	see unit 20				
39	39, 46, 51, 391, 461	Sept. 2-30	Either	B-E-039-O1-R	A
40	40*	Sept. 2-30	Either	B-E-040-O1-R	A
	40* private land only	Sept. 2-30	Either	B-E-040-P1-R	B
	*40 Landowner permission is advisable before applying. Most land is private.				
41	41, 42, 52, 411, 421, 521	Sept. 2-30	Either	B-E-041-O1-R	A
	41, 42, 421 private land only	Sept. 2-30	Either*	B-E-041-P1-R	B
		Oct. 1-Nov. 17	Either	B-E-041-P5-R	B
42	see unit 41				
43	43*	Sept. 2-30	Either*	B-E-043-O1-R	A
	*43 Hunting area boundaries: N and W of Capitol Creek and Capitol Peak, W and S of the Elk Mtns. ridgeline between Capitol Peak and Snowmass Mt., and W of Pitkin-Gunnison county lines.				
	43*, 47, 471	Sept. 2-30	Either*	B-E-047-O1-R	A
	*43 Hunting area boundaries: S and E of Capitol Creek and Capitol Peak, E and N of the Elk Mtns. ridgeline between Capitol Peak and Snowmass Mt., and E of Pitkin-Gunnison county lines.				
	35, 36, 43, 44, 45, 47, 361, 444, 471 private land only	Sept. 2-30	Either	B-E-035-P1-R	B
		Oct. 1-Nov. 17	Either	B-E-035-P5-R	B
44	see unit 35				
45	see unit 35				
46	see unit 39				
47	43*, 47, 471	Sept. 2-30	Either*	B-E-047-O1-R	A
	*43 Hunting area boundaries: S and E of Capitol Creek and Capitol Peak, E and N of the Elk Mtns. ridgeline between Capitol Peak and Snowmass Mt., and E of Pitkin-Gunnison county lines.				
	35, 36, 43, 44, 45, 47, 361, 444, 471 private land only	Sept. 2-30	Either	B-E-035-P1-R	B
		Oct. 1-Nov. 17	Either	B-E-035-P5-R	B
48	48, 49, 56, 57, 481, 561	Sept. 2-30	Either	B-E-048-O1-R	A
49	see unit 48				
50	50, 500, 501	Sept. 2-30	Either	B-E-050-O1-R	A
51	see unit 39				
52	41, 42, 52, 411, 421, 521	Sept. 2-30	Either	B-E-041-O1-R	A
53	53, 63	Sept. 2-30	Either	B-E-053-O1-R	A
54	54, 55, 551	Sept. 2-30	Either	B-E-054-O1-R	A
55	see unit 54				
56	see unit 48				
57	see unit 48				
58	58, 581	Sept. 2-30	Either	B-E-058-O1-R	A
59	59, 511, 591	Sept. 2-30	Either*	B-E-059-O1-R	A
60	60, 70	Sept. 2-30	Either	B-E-060-O1-R	A
	60, 70 private land only	Sept. 2-30	Either*	B-E-060-P1-R	B
		Oct. 1-Nov. 17	Either*	B-E-060-P5-R	B
61	61	Sept. 2-30	Either	B-E-061-O1-R	A
	61 private land only	Sept. 2-30	Either*	B-E-061-P1-R	B
62	62, 64, 65	Sept. 2-30	Either	B-E-062-O1-R	A
	62, 64, 65 private land only	Sept. 2-30	Either*	B-E-062-P1-R	B
		Oct. 1-Nov. 17	Either*	B-E-062-P5-R	B
63	see unit 53				
64	see unit 62				

UNIT	VALID UNITS	DATES	SEX	HUNT CODE	LIST
65	see unit 62				
66	66, 67	Sept. 2-30	Either*	B-E-066-O1-R	A
67	see unit 66				
68	68, 76, 79, 80, 81, 681, 682, 791	Sept. 2-30	Either	B-E-068-O1-R	A
69	69, 84, 691	Sept. 2-30	Either	B-E-069-O1-R	A
	69, 84, 691 private land only	Sept. 2-30	Either*	B-E-069-P1-R	B
70	see unit 60				
71	71, 72, 73, 74, 711, 741	Sept. 2-30	Either	B-E-071-O1-R	A
	71, 72, 73, 74, 711, 741 private land only	Sept. 2-30	Either*	B-E-071-P1-R	B
72	see unit 71				
73	see unit 71				
74	see unit 71				
75	75, 77, 78, 751, 771	Sept. 2-30	Either	B-E-075-O1-R	A
	75, 77, 78, 751, 771 private land only	Sept. 2-30	Either*	B-E-075-P1-R	B
76	see unit 68				
77	see unit 75				
78	see unit 75				
79	see unit 68				
80	see unit 68				
81	see unit 68				
82	82, 86, 861	Sept. 2-30	Either	B-E-082-O1-R	A
83	83, 85, 140, 851 Except Bosque del Oso SWA	Sept. 2-30	Either	B-E-083-O1-R	A
84	see unit 69				
85	see unit 83				
	82, 86, 861	Sept. 2-30	Either	B-E-082-O1-R	A
86	86, 861 private land only	Sept. 2-30	Either*	B-E-086-P1-R	B
131	12, 13, 23, 24, 25, 26, 33, 131, 231	Sept. 2-30	Either	B-E-012-O1-R	A
	131 private land only	Sept. 2-30	Either*	B-E-131-P1-R	B
140	see unit 83				
161	see unit 4				
171	see unit 4				
181	see unit 15				
191	see unit 7				
201	see unit 1				
211	see unit 1				
214	see unit 4				
231	see unit 12				
301	see unit 1				
361	see unit 35				
371	see unit 15				
391	see unit 39				
411	see unit 52				
421	see unit 41				
441	see unit 4				
444	see unit 35				
461	see unit 39				
471	43*, 47, 471	Sept. 2-30	Either*	B-E-047-O1-R	A
	*43 Hunting area boundaries: S and E of Capitol Creek and Capitol Peak, E and N of the Elk Mtns. ridgeline between Capitol Peak and Snowmass Mt., and E of Pitkin-Gunnison county lines.				
	35, 36, 43, 44, 45, 47, 361, 444, 471 private land only	Sept. 2-30	Either	B-E-035-P1-R	B
		Oct. 1-Nov. 17	Either	B-E-035-P5-R	B

Continued on next page

BEAR

RIFLE — LIMITED LICENSES (DRAW)

UNIT	VALID UNITS	DATES	SEX	HUNT CODE	LIST
481	see unit 48				
500	see unit 50				
501	see unit 50				
511	see unit 59				
521	see unit 52				
551	see unit 54				
561	see unit 48				
581	see unit 58				
591	see unit 59				
681	see unit 68				
682	see unit 68				
691	see unit 69				
711	see unit 71				
741	see unit 71				
751	see unit 75				
771	see unit 75				
791	see unit 68				
851	83, 85, 140, 851 Except Bosque del Oso SWA	Sept. 2-30	Either	B-E-083-O1-R	A
	851 Bosque Del Oso SWA Only	Sept. 2-20	Either	B-E-851-O1-R	A
		Sept. 21-Oct. 6	Either	B-E-851-O2-R	A
861	see unit 86				

RANCHING FOR WILDLIFE (DRAW)

COLORADO RESIDENTS ONLY

Hunting rules differ for every ranch. All legal methods of take are permitted, except when specifically restricted. Read ranch rules at www.wildlife.state.co.us/Hunting/BigGame/RanchingForWildlife/Pages/RFW.aspx before applying.

RANCH / UNITS	DATES	SEX	HUNT CODE	LIST
BUFFALO HORN RANCH 11, 211	Sept. 27-Oct. 11	Either	B-E-011-W1-R	A
TWIN PEAKS RANCH 85	Oct. 15-29	Either	B-E-085-W1-R	A

NEW! RIFLE (PLAINS) — OVER THE COUNTER - UNLIMITED

SEASON DATES: Sept. 2-Nov. 17

LICENSES: An unlimited number of licenses are available over the counter. Do not apply in the draw for these hunts.

SEX: Either sex

UNITS	HUNT CODE	LIST
87, 88, 89, 90, 91, 92, 93, 94, 95, 96, 97, 98, 99, 100, 101, 102, 103, 104, 105, 106, 107, 109, 110, 111, 112, 113, 114, 115, 116, 117, 118, 119, 120, 121, 122, 123, 124, 125, 126, 127, 128, 129, 130, 132, 133, 134, 135, 136, 137, 138, 139, 141, 142, 143, 144, 145, 146, 147, 951	B-E-000-U5-R	C

Tips for safe handling of game meat

Most of the time, properly handled and prepared game meat poses no greater risk than domestic meat of causing or carrying disease that could make humans sick. Hunters are encouraged to contact their local public health department or CPW office for information on wildlife diseases where they plan to hunt. Public health officials recommend the following precautions when handling and preparing game meat:

1. Do not handle animals that are obviously sick or found dead. Report sick or dead animals you find to a CPW office near you.
2. Keep game cool, clean and dry.
3. Do not eat, drink or smoke while dressing game.
4. Use disposable gloves when cleaning game.
5. Wash your hands with soap and water or use alcohol wipes after dressing game.
6. Clean all tools and surfaces immediately afterward. Use hot soapy water, then disinfect with a 10 percent chlorine bleach solution.
7. Cook game meat to an internal temperature of at least 165° F to kill disease organisms and parasites. Juices from adequately cooked game meat should be clear.
8. Do not eat any raw portions of wild game.
9. Do not feed raw wild game to domestic pets.



Photo © CPW



Photo © CPW Hunter Testimonials

Go ahead, brag a little.

The Lopez family had an incredible third rifle season for deer this year. Read their tale and share your own big-game photos and hunting stories online in the Colorado Parks and Wildlife Hunter Testimonial photo gallery.

www.bit.ly/COHuntPhotos

RIFLE (PRIVATE LAND ONLY) —

OVER THE COUNTER WITH CAPS

LICENSES: A limited number of licenses are available over the counter. Do not apply in the draw for these hunts.

SEX: Either sex

UNITS	DATES	HUNT CODE	LIST
58, 581 <i>private land only</i>	Sept. 2- Nov. 17	B-E-058-P5-R	B
59, 511 <i>private land only</i>	Sept. 2- Nov. 17	B-E-059-P5-R	B
83, 85, 140, 851 <i>private land only</i>	Sept. 2-30	B-E-083-P1-R	B
84• <i>private land only</i>	Sept. 2- Nov. 17	B-E-084-P5-R	B

• 84 Hunting area bounded on N by Colo. 96, Siloam Road, Colo. 78, Water Barrel Road and Burnt Mill Road; on E by I-25; on S by Huerfano CR 650 (Lascar Road); on W by San Isabel NF and Colo. 165.

ARCHERY — OVER THE COUNTER WITH CAPS

SEASON DATES: Sept. 2-29, except in 851 Bosque Del Oso only (hunt code B-E-851-U1-A) dates are Sept. 2-15

LICENSES: A limited number of licenses are available over the counter. Do not apply in the draw for these hunts.

SEX: Either sex

UNITS	HUNT CODE	LIST
1, 2, 3, 10, 11, 201, 211, 301	B-E-001-U1-A	A
4, 5, 6, 14, 16, 17, 161, 171, 214, 441	B-E-004-U1-A	A
7, 8, 9, 19, 191	B-E-007-U1-A	A
12, 13, 23, 24, 25, 26, 33, 131, 231	B-E-012-U1-A	A
15, 18, 27, 28, 37, 181, 371	B-E-015-U1-A	A
20, 29, 38	B-E-020-U1-A	A
21, 22, 30, 31, 32	B-E-021-U1-A	A
34	B-E-034-U1-A	A
35, 36, 44, 45, 361, 444	B-E-035-U1-A	A
39, 46, 51, 391, 461	B-E-039-U1-A	A
40•	B-E-040-U1-A	A
• 40 Landowner permission is advisable before applying. Most land is private.		
41, 42, 52, 411, 421, 521	B-E-041-U1-A	A
43•	B-E-043-U1-A	A
• 43 Hunting area boundaries: N and W of Capitol Creek and Capitol Peak, W and S of the Elk Mtns. ridgeline between Capitol Peak and Snowmass Mt., and W of Pitkin-Gunnison county lines.		
43•, 47, 471	B-E-047-U1-A	A
• 43 Hunting area boundaries: S and E of Capitol Creek and Capitol Peak, E and N of the Elk Mtns. ridgeline between Capitol Peak and Snowmass Mt., and E of Pitkin-Gunnison county lines.		
48, 49, 56, 57, 481, 561	B-E-048-U1-A	A
50, 500, 501	B-E-050-U1-A	A
53, 63	B-E-053-U1-A	A
54, 55, 551	B-E-054-U1-A	A
58, 581	B-E-058-U1-A	A
59, 511, 591	B-E-059-U1-A	A
60, 70	B-E-060-U1-A	A
61	B-E-061-U1-A	A
62, 64, 65	B-E-062-U1-A	A
66, 67	B-E-066-U1-A	A
68, 76, 79, 80, 81, 681, 682, 791	B-E-068-U1-A	A
69, 84, 691	B-E-069-U1-A	A
71, 72, 73, 74, 711, 741	B-E-071-U1-A	A
75, 77, 78, 751, 771	B-E-075-U1-A	A
82, 86, 861	B-E-082-U1-A	A
83, 85, 140, 851 Except Bosque del Oso SWA	B-E-083-U1-A	A
851 Bosque del Oso SWA Only	B-E-851-U1-A	A

MUZZLELOADER — OVER THE COUNTER WITH CAPS

SEASON DATES: Sept. 14-22, except in 851 Bosque Del Oso only (hunt code B-E-851-U1-M) dates are Sept. 21-29

LICENSES: A limited number of licenses are available over the counter. Do not apply in the draw for these hunts.

SEX: Either sex

UNITS	HUNT CODE	LIST
1, 2, 3, 10, 11, 201, 211, 301	B-E-001-U1-M	A
4, 5, 6, 14, 16, 17, 161, 171, 214, 441	B-E-004-U1-M	A
7, 8, 9, 19, 191	B-E-007-U1-M	A
12, 13, 23, 24, 25, 26, 33, 131, 231	B-E-012-U1-M	A
15, 18, 27, 28, 37, 181, 371	B-E-015-U1-M	A
20, 29, 38	B-E-020-U1-M	A
21, 22, 30, 31, 32	B-E-021-U1-M	A
34	B-E-034-U1-M	A
35, 36, 44, 45, 361, 444	B-E-035-U1-M	A
39, 46, 51, 391, 461	B-E-039-U1-M	A
40•	B-E-040-U1-M	A
• 40 Landowner permission is advisable before applying. Most land is private.		
41, 42, 52, 411, 421, 521	B-E-041-U1-M	A
43•	B-E-043-U1-M	A
• 43 Hunting area boundaries: N and W of Capitol Creek and Capitol Peak, W and S of the Elk Mtns. ridgeline between Capitol Peak and Snowmass Mt., and W of Pitkin-Gunnison county lines.		
43•, 47, 471	B-E-047-U1-M	A
• 43 Hunting area boundaries: S and E of Capitol Creek and Capitol Peak, E and N of the Elk Mtns. ridgeline between Capitol Peak and Snowmass Mt., and E of Pitkin-Gunnison county lines.		
48, 49, 56, 57, 481, 561	B-E-048-U1-M	A
50, 500, 501	B-E-050-U1-M	A
53, 63	B-E-053-U1-M	A
54, 55, 551	B-E-054-U1-M	A
58, 581	B-E-058-U1-M	A
59, 511, 591	B-E-059-U1-M	A
60, 70	B-E-060-U1-M	A
61	B-E-061-U1-M	A
62, 64, 65	B-E-062-U1-M	A
66, 67	B-E-066-U1-M	A
68, 76, 79, 80, 81, 681, 682, 791	B-E-068-U1-M	A
69, 84, 691	B-E-069-U1-M	A
71, 72, 73, 74, 711, 741	B-E-071-U1-M	A
75, 77, 78, 751, 771	B-E-075-U1-M	A
82, 86, 861	B-E-082-U1-M	A
83, 85, 140, 851 Except Bosque del Oso SWA	B-E-083-U1-M	A
851 Bosque del Oso SWA Only	B-E-851-U1-M	A



OVER-THE-COUNTER LICENSES WITH CAPS

These licenses are **NOT** available through the draw. Do not use OTC codes on a draw application.

Archery, muzzleloading and some rifle bear licenses are sold over-the-counter with a cap. These are either-sex licenses.

“With caps” means there are a preset number of these licenses available on a first-come, first-served basis at CPW locations, license agents, via telephone at 1-800-244-5613 or online at cpw.state.co.us.

The Wildlife Commission sets the number of “with cap” licenses in May.

RIFLE — OVER THE COUNTER WITH CAPS

SEASON RESTRICTIONS: Certain restrictions apply for all rifle seasons, see page 52 for details.

LICENSES: A limited number of licenses are available over the counter. Do not apply in the draw for these hunts.

SEX: Either sex

UNITS	HUNT CODES				LIST
	1st SEASON Oct. 12-16	2nd SEASON Oct. 19-27 (unless noted)	3rd SEASON Nov. 2-10 (unless noted)	4th SEASON Nov. 13-17	
1, 2, 3, 10, 11, 201, 211, 301	B-E-001-U1-R	B-E-001-U2-R	B-E-001-U3-R	B-E-001-U4-R	A
4, 5, 6, 14, 16, 17, 161, 171, 214, 441	B-E-004-U1-R	B-E-004-U2-R	B-E-004-U3-R	B-E-004-U4-R	A
7, 8, 9, 19, 191	B-E-007-U1-R	B-E-007-U2-R	B-E-007-U3-R	B-E-007-U4-R	A
12, 13, 23, 24, 25, 26, 33, 131, 231	B-E-012-U1-R	B-E-012-U2-R	B-E-012-U3-R	B-E-012-U4-R	A
15, 18, 27, 28, 37, 181, 371	B-E-015-U1-R	B-E-015-U2-R	B-E-015-U3-R	B-E-015-U4-R	A
20, 29, 38	B-E-020-U1-R	B-E-020-U2-R	B-E-020-U3-R	B-E-020-U4-R	A
21, 22, 30, 31, 32	B-E-021-U1-R	B-E-021-U2-R	B-E-021-U3-R	B-E-021-U4-R	A
35, 36, 43, 44, 45, 47, 361, 444, 471	B-E-035-U1-R	B-E-035-U2-R	B-E-035-U3-R	B-E-035-U4-R	A
39, 46, 51, 391, 461	B-E-039-U1-R	B-E-039-U2-R	B-E-039-U3-R	B-E-039-U4-R	A
40, 60, 61, 62, 64, 65, 70	B-E-040-U1-R	B-E-040-U2-R	B-E-040-U3-R	B-E-040-U4-R	A
41, 42, 52, 411, 421, 521	B-E-041-U1-R	B-E-041-U2-R	B-E-041-U3-R	B-E-041-U4-R	A
48, 49, 56, 57, 481, 561	B-E-048-U1-R	B-E-048-U2-R	B-E-048-U3-R	B-E-048-U4-R	A
50, 500, 501	B-E-050-U1-R	B-E-050-U2-R	B-E-050-U3-R	B-E-050-U4-R	A
53, 63	B-E-053-U1-R	B-E-053-U2-R	B-E-053-U3-R	B-E-053-U4-R	A
54, 55, 551	B-E-054-U1-R	B-E-054-U2-R	B-E-054-U3-R	B-E-054-U4-R	A
58, 59, 511, 581, 591	B-E-058-U1-R	B-E-058-U2-R	B-E-058-U3-R	B-E-058-U4-R	A
66, 67	B-E-066-U1-R	B-E-066-U2-R	B-E-066-U3-R	B-E-066-U4-R	A
68, 76, 79, 80, 81, 681, 682, 791	B-E-068-U1-R	B-E-068-U2-R	B-E-068-U3-R	B-E-068-U4-R	A
69, 84, 691	B-E-069-U1-R	B-E-069-U2-R	B-E-069-U3-R	B-E-069-U4-R	A
71, 72, 73, 74, 711, 741	B-E-071-U1-R	B-E-071-U2-R	B-E-071-U3-R	B-E-071-U4-R	A
75, 77, 78, 751, 771	B-E-075-U1-R	B-E-075-U2-R	B-E-075-U3-R	B-E-075-U4-R	A
82, 86, 861	B-E-082-U1-R	B-E-082-U2-R	B-E-082-U3-R	B-E-082-U4-R	A
83, 85, 140, 851 except Bosque del Oso SWA	B-E-083-U1-R	B-E-083-U2-R	B-E-083-U3-R	B-E-083-U4-R	A
851 Bosque del Oso SWA Only	B-E-851-U1-R	B-E-851-U2-R Oct. 19-23	B-E-851-U3-R Oct. 26-Nov. 3		A

GAME MANAGEMENT UNIT DESCRIPTIONS

These units are for hunting terrestrial game species, except bighorn sheep and mountain goats. Unit boundaries are subject to change. Use these descriptions for exact boundaries of the units. The boundaries depicted on the maps in this brochure are approximate.

- 1 - (MOFFAT CO.)** bounded on N, E and S by the Green River; and on W by UT.
- 2 - (MOFFAT CO.)** bounded on N by WY; on E by Little Snake River; on S by Yampa River; on W by Green River, CRs 34 & 10, Colo. 318 and CR 10N (Irish Canyon Road).
- 3 - (MOFFAT CO.)** bounded on N by WY, on E by Colo. 13/789, CRs 108, 3, 158, 5 & 17; on S by Yampa River, U.S. 40 and Colo. 318; on W by Little Snake River.
- 4 - (MOFFAT & ROUTT COS.)** bounded on N by WY; on E by Moffat CR 1, Routt CR 82, USFS 150 and Elkhead Creek; on S by U.S. 40; on W by Colo.13/789.
- 5 - (MOFFAT & ROUTT COS.)** bounded on N by WY; on E by Continental Divide; on S by Little Snake-Elk River Divide and USFS 42; on W by USFS 150, Routt CR 82 and Moffat CR 1.
- 6 - (JACKSON CO.)** bounded on N by WY; on E by Jackson-Larimer Co. line; on S by Colo.14; on W by Colo. 125 from Colo.14 to WY.
- 7 - (LARIMER CO.)** bounded on N by WY; on E by CR 103 (Laramie River Road); on S by Colo.14; on W by Larimer-Jackson Co. line.
- 8 - (LARIMER CO.)** bounded on N by WY; on E by CRs 59, 80C (Cherokee Park Road), 179 (Prairie Dirt Road), 74E (Red Feather Lakes Road), 68C (Boy Scout Ranch Road), and 69 (Manhattan Road); on S by Colo. 14; on W by CR 103 (Laramie River Road).
- 9 - (LARIMER & WELD COS.)** bounded on N by WY; on E by I-25; on S by Colo. 14; and on W by U.S. 287.
- 10 - (MOFFAT & RIO BLANCO COS.)** bounded on N by Green and Yampa rivers; on E by Twelvemile Gulch Road, U.S. 40 to mile marker 38.3 to Elk Springs Ridge, to Drill Hole, Winter Valley Gulch, Coal Creek and Wolf Creek; on S by White River; on W by UT.
- 11 - (MOFFAT & RIO BLANCO COS.)** bounded on N by Colo. 318 and U.S. 40; on E by Deception Creek-Strawberry Creek Road; on S by White River; on W by Wolf Creek, Coal Creek, Winter Valley Gulch to Drill Hole to Elk Springs Ridge to mile marker 38.3 on U.S. 40, Twelvemile Gulch Road, Yampa River and Little Snake River.
- 12 - (MOFFAT, ROUTT, RIO BLANCO & GARFIELD COS.)** bounded on N by Colo. 317, Routt CRs 29 and 55, Rio Blanco CRs 10 & 8; on E by Williams Fork-Yampa River divide; on S by Williams Fork-White River divide, USFS Road 250, Rio Blanco CRs 48, 15 & 30; on W by Colo. 13/789.
- 13 - (MOFFAT & ROUTT COS.)** bounded on N by U.S. 40; on E by Routt CR 179, Trout Creek, Fish Creek; on S by Routt CR 29 and Colo. 317; on W by Colo. 13/789.
- 14 - (ROUTT & GRAND COS.)** bounded on N by Little Snake-Elk River divide; on E by Continental Divide; on S by U.S. 40; on W by U.S. 40 and Routt CR 129.
- 15 - (ROUTT, GRAND & EAGLE COS.)** bounded on N by U.S. 40; on E by Muddy Creek-Yampa River divide (Gore Range Divide) and Canyon Creek; on S by Colorado River; on W by Colo. 131.
- 16 - (JACKSON CO.)** bounded on N by Lone Pine Creek, CRs 16 & 12W; on E by Colo. 14; on W by Continental Divide.
- 17 - (JACKSON CO.)** bounded on N and E by Colo.

ABBREVIATIONS:

- U.S.** — U.S. highway
COLO. — Colorado highway
CO. — County
CR — County road
RES. — Reservoir
N/NW/NE — North, northwest, northeast
S/SW/SE — South, southwest, southeast
E — East
W — West
CPW — Colorado Parks and Wildlife
NF — National Forest
USFS / FS — U.S. Forest Service
BLM — Bureau of Land Management
RMNP — Rocky Mountain National Park
KS — Kansas
NE — Nebraska
NM — New Mexico
OK — Oklahoma
UT — Utah
WY — Wyoming

125; on S by Continental Divide (Jackson-Grand Co. line); on W and N by Colo. 14.

18 - (GRAND CO.) bounded on N and E by Continental Divide; on S by Arapaho Creek, Lake Granby and Colorado River; on W by the main fork of Troublesome Creek and Poison Creek.

19 - (LARIMER CO.) bounded on N by Colo. 14 (Poudre Canyon Road); on E by I-25; on S by Harmony Road, CRs 19, 38E, 27 & 44H (Buckhorn Road), Elk Creek-Pennock Creek divide and RMNP boundary; on W by Larimer-Jackson Co. line.

20 - (LARIMER & BOULDER COS.) bounded on N by Larimer CRs 44H (Buckhorn Road), 27, 38E, 19, and Harmony Road; on E by I-25; on S by Colo. 52, U.S. 287, Boulder CR 34 (Niwot/Neva roads), U.S. 36, Boulder CRs 94, 81, 106, and 95 (Lefthand Canyon Drive), 102 (Brainard Lake Road), and ridge line from Brainard Lake W to Pawnee Peak; on W by Continental Divide, RMNP boundary, and Pennock Creek-Elk Creek divide.

21 - (RIO BLANCO & GARFIELD COS.) bounded on N by the White River; on E by Monument Gulch, Colo. 64, Monument Gulch Road, Rio Blanco CRs 103 and 26; on S by Douglas Creek-Roan Creek divide, the Douglas Creek-Salt Creeks divide, the Evacuation Creek-Salt Creeks divide and the Bitter Creek-West Salt Creek divide; and on W by UT.

22 - (RIO BLANCO & GARFIELD COS.) bounded on N by White River; on E by Colo. 13/789; on S by White River-Colorado River divide; on W by Rio Blanco CRs 26, 103, Monument Gulch Road, Colo. 64 and Monument Gulch.

23 - (RIO BLANCO & GARFIELD COS.) bounded on N by Rio Blanco CRs 30, 15 & 48, USFS Road 250; on E by USFS Road 250, Rio Blanco CRs 8 & 17 and USFS Primary Forest Road 245 (Buford-Newcastle Road); on S by White River-Colorado River divide; on W by Colo. 13/789.

24 - (RIO BLANCO & GARFIELD COS.) bounded on N by Williams Fork River-White River divide; on E by White River-Yampa River divide and White

River-Colorado River divide; on S by S Fork of White River-Colorado River divide; on W by USFS Primary Forest Road 245 and Rio Blanco CRs 17 (Buford-Newcastle Road), 8 and USFS 250.

25 - (GARFIELD & EAGLE COS.) bounded on N by the Middle Fork of Derby Creek and Derby Creek; on E by Colorado River; on S by Deep Creek; and on W by the Colorado River-White River divide.

26 - (GARFIELD, EAGLE & ROUTT COS.) bounded on N by the Bear River; on E by Colo. 131; on S by the Colorado River; and on W by Derby Creek, the Middle Fork of Derby Creek and USFS Trail 1802.

27 - (GRAND & ROUTT COS.) bounded on N and E by U.S. 40; on S by Colo. 9 and Colorado River; on W by Canyon Creek and Muddy Creek-Yampa River divide (Gore Range Divide).

28 - (GRAND CO.) bounded on N by Colorado River, Lake Granby and Arapaho Creek; on E by Continental Divide; on S by Continental Divide and Williams Fork-Straight Creek divide; on W by Williams Fork-Blue River divide and Barger Gulch.

29 - (BOULDER, JEFFERSON & GILPIN COS.) bounded on N by the ridge line from Pawnee Peak to Brainard Lake, Boulder CRs 102 (Brainard Lake Road), 94, 81, 106, and 95 (Lefthand Canyon Drive), U.S. 36, Boulder CR 34 (Neva/Niwot roads), and Colo. 52 (Mineral Road); on E by I-25; on S by Colo.128, 93, 72, 119, and USFS Road 149 (Rollins Pass Road); on W by Continental Divide.

30 - (GARFIELD & MESA COS.) bounded on N by West Salt Creek-Bitter Creek divide, Evacuation Creek-Salt Creek divide and Douglas Creek-Salt Creek divide; on E by East Salt Creek-Roan Creek divide, Big Salt Wash-Roan Creek and Little Salt Wash-Roan Creek divides, and Bookcliffs; on S by Colorado River; on W by UT.

31 - (MESA, GARFIELD & RIO BLANCO COS.) bounded on N by Colorado-White River divide; on E by Roan Creek-Parachute Creek divide and Kelly Gulch; on S by Colorado River; and on W by Bookcliffs, Little Salt Wash-Roan Creek divide, Big Salt Wash-Roan Creek divide and East Salt Creek-Roan Creek divide.

32 - (GARFIELD CO.) bounded on N by Parachute Creek-Piceance Creek divide; on E by Colo. 13/789; on S by Colorado River; on W by Kelly Gulch and Roan Creek-Parachute Creek divide.

33 - (GARFIELD & RIO BLANCO COS.) bounded on N by White-Colorado River divide; on E by Canyon Creek; on S by Colorado River; on W by Colo. 13/789.

34 - (GARFIELD & EAGLE COS.) bounded on N by Deep Creek; on E and S by Colorado River; on W by Canyon Creek.

35 - (EAGLE CO.) bounded on N by Colorado River; on E by Colo. 131; on S by Eagle River; on W by Colorado River.

36 - (EAGLE CO.) bounded on N by Elk Creek to Piney Ridge, to Eagle's Nest Wilderness boundary and Gore Range divide (Elliot Ridge); on E by Gore Range divide; on S from Gore Range divide to Dowd Junction by I-70, then to Wolcott by the Eagle River; on W by Colo. 131 and the Colorado River from State Bridge to Elk Creek.

37 - (SUMMIT & GRAND COS.) bounded on N by

Colorado River; on E by Barger Gulch, Williams Fork River-Blue River divide, Williams Fork River-Straight Creek divide and Continental Divide; on S by Continental Divide; on W by Eagle River-Tenmile Creek divide, I-70, Blue River, Cataract Creek and Gore Range Divide.

38 - (GILPIN, BOULDER, CLEAR CREEK & JEFFERSON COS.) bounded on N by USFS Road 149 (Rollins Pass Road), Colo. 119, 72, 93 and 128; on E by I-25; on S by I-70 and U.S. 40; on W by Continental Divide.

39 - (JEFFERSON, CLEAR CREEK & PARK COS.) bounded on N by U.S. 40 and I-70; on E by Colo. 74 and Jefferson CR 73; on S by U.S. 285, N Turkey Creek-Elk Creek divide and Pike-Arapaho NF boundary; on W by Continental Divide. (See unit 391.)

40 - (MESA CO.) bounded on N by Colorado River; on E by U.S. 50; on S by Colo. 141 and Dolores River; on W by UT.

41 - (MESA & DELTA COS.) bounded on N by Colorado River and Colo. 65; on E by Colo. 65, Lands End Road, Flowing Park Road and Mesa-Delta Co. line; on W by U.S. 50.

42 - (MESA & GARFIELD COS.) bounded on N by Colorado River; on E by S Canyon Creek, the divide between Roaring Fork-Crystal River and Baldy Creek-Divide Creek drainages and common point of Mesa-Pitkin-Gunnison Co. lines; on S by Divide Creek-Muddy Creek divide, Divide Creek-Plateau Creek divide and Plateau Creek-Colorado River divide; and on W by Colorado River.

43 - (GARFIELD, PITKIN, EAGLE & GUNNISON COS.) bounded on N by Colorado River; on E by Roaring Fork and Castle Creek; on S by divide between Roaring Fork-Crystal River drainages and East River-Muddy Creek drainages and McClure Pass; on W by Muddy Creek-Crystal River divide, divide between Roaring Fork-Crystal River drainages and Divide Creek-Baldy Creek drainages and S Canyon Creek.

44 - (EAGLE CO.) bounded on N by Colorado River and Eagle River; on E by East Lake Creek; on S by Fryingpan River-Eagle River divide; on W by USFS Road 514 (Red Table Mountain Road), CR 10A (Cottonwood Pass Road) and Cottonwood Creek.

45 - (EAGLE & PITKIN COS.) bounded on N by the Eagle River from East Lake Creek to Dowd Junction, I-70 from Dowd Junction to the Eagle River-Tenmile Creek divide; on E by Eagle River-Tenmile Creek divide; on S by Continental Divide; on W by divide between the Chance Creek-North Fork Fryingpan-Cunningham Creek drainages and the Cross Creek-Homestake Creek drainages, and East Lake Creek.

46 - (CLEAR CREEK, PARK & JEFFERSON COS.) bounded on N by Pike-Arapaho NF boundary and N Turkey Creek-Elk Creek divide; on E and S by U.S. 285; on W by N Fork of South Platte River and Continental Divide.

47 - (EAGLE & PITKIN COS.) bounded on N by Fryingpan River and Ivanhoe Creek; on E by the Continental Divide; on S by Colo. 82; on W by Roaring Fork River.

48 - (LAKE & CHAFFEE COS.) bounded on N by Continental Divide; on E by Tennessee Creek and Arkansas River; on S by Clear Creek and S Fork of Clear Creek; on W by Continental Divide.

49 - (LAKE, PARK & CHAFFEE COS.) bounded on N by Continental Divide; on E by Colo. 9 and U.S. 285; on S by U.S. 24; on W by Arkansas River and Tennessee Creek.

50 - (PARK CO.) bounded on N by U.S. 285; on E by CR 77; on S by U.S. 24; on W by U.S. 285.

51 - (DOUGLAS CO.) bounded on N by Colo. 470; on E by I-25; on S by Douglas-Teller Co. line; on W by S Platte River.

52 - (DELTA CO.) bounded on N by Delta-Mesa Co. line; on E by Grand Mesa-Gunnison NF boundary, Overland Ditch, West Res. No. 1, and Jay Creek; on S by N Fork of Gunnison River and Colo. 92; on W by Colo. 65.

53 - (DELTA & GUNNISON COS.) bounded on N by N Fork of Gunnison River, Gunnison CR 12 (Kebler Pass Road) Kebler Pass and Ohio Pass; on E and S by Gunnison River-N Fork of Gunnison River divide and Curecanti Pass, Smith Fork-Curecanti Creek divide, Smith Fork-Dyer Creek divide, and Delta-Montrose Co. line; on W by Colo. 92.

54 - (GUNNISON CO.) bounded on N by Gunnison River-N Fork of Gunnison River divide and CR 12 (Kebler Pass Road); on E by Colo. 135; on S by U.S. 50, Blue Mesa Res. and Gunnison River; on W by Curecanti Creek.

55 - (GUNNISON CO.) bounded on N by Gunnison-Pitkin Co. line; on E by Continental Divide; on S by Taylor River-Tomichi Creek divide and Cumberland Pass, USFS Road 765 (N Quartz Creek Road), Quartz Creek Road, and U.S. 50; on W by Colo. 135, CR 12 (Kebler Pass Road), Kebler Pass and Ruby Range Summit.

56 - (CHAFFEE CO.) bounded on N by Chalk Creek and Tincup Pass Road; on E by Arkansas River and Colo. 291; on S by U.S. 50; on W by Continental Divide.

57 - (CHAFFEE, PARK & FREMONT COS.) bounded on N by U.S. 24; on E by Kaufman Ridge and Badger Creek; on S by U.S. 50 and Colo. 291; on W by Arkansas River.

58 - (FREMONT & PARK COS.) bounded on N by U.S. 24; on E by Park CR 59 and Colo. 9; on S by U.S. 50; on W by Kaufman Ridge and Badger Creek.

59 - (PUEBLO, FREMONT, EL PASO & TELLER COS.) bounded on N by U.S. 24; on E by I-25; on S by U.S. 50; on W by Colo. 67 and Phantom Canyon Road, except portions of Pueblo, Fremont and El Paso counties within Fort Carson Military Reservation. (See unit 591.)

60 - (MESA & MONTROSE COS.) bounded on N and E by Dolores River; on S by Colo. 90; on W by UT.

61 - (MESA, MONTROSE, OURAY & SAN MIGUEL COS.) bounded on N by Colo. 141; on E by USFS road 402 (Divide Road) and Dave Wood Road; on S by Colo. 62; on W by San Miguel River and Dolores River.

62 - (DELTA, MESA, MONTROSE & OURAY COS.) bounded on N by Colo. 141; on E by Colo. 50 and 550; on S by Colo. 62; on W by Dave Wood Road and USFS Road 402 (Divide Road).

63 - (DELTA, GUNNISON & MONTROSE COS.) bounded on N by Colo. 92; on E by Colo. 92, Delta-Montrose Co. line, Smith Fork-Dyer Creek divide, Smith Fork-Curecanti Creek divide, Curecanti Pass and Curecanti Creek; on S and W by Gunnison River.

64 - (DELTA & MONTROSE COS.) bounded on N and E by Colo. 92 to the Gunnison River and Morrow Point Res.; on E by Big Blue Creek; on S and W by U.S. 50.

65 - (GUNNISON, HINSDALE, MONTROSE & OURAY COS.) bounded on N by U.S. 50; on E by Big Blue Creek-Cimarron Creek divide; on S by Ouray-San Juan Co. line; on W by Ouray-San Miguel Co. line, Colo. 62 and Colo. 550.

66 - (GUNNISON, HINSDALE & SAGUACHE COS.)

bounded on N by Morrow Point Res., Gunnison River and Blue Mesa Res.; on E by Colo. 149, Cebolla Creek, Spring Creek, Cathedral Creek and Groundhog Park, and Spring Creek-Cochetopa Creek divide; on S by Continental Divide; on W by Hinsdale-San Juan Co. line, Hinsdale-Ouray Co. line, Cimarron River-Henson Creek divide, and Big Blue Creek-Little Cimarron River divide, U.S. 50 and Big Blue Creek.

67 - (GUNNISON, HINSDALE & SAGUACHE COS.) bounded on N by U.S. 50; on E by Colo. 114 and North Pass; on E and S by Continental Divide; on W by Cochetopa Creek-Spring Creek divide and Groundhog Park, Cathedral Creek, Spring Creek, Cebolla Creek and Colo. 149.

68 - (SAGUACHE CO.) bounded on N by Colo. 114; on E by U.S. 285; on S by CRs G and 41G, USFS Roads 675 & 676, USFS Trails 796 & 787 and Saguache-Mineral Co. line; on W by Continental Divide.

69 - (CUSTER & FREMONT COS.) bounded on N by U.S. 50; on E by Colo. 67; on S by Colo. 96; on W by Colo. 69, Grape Creek and Arkansas River.

70 - (DOLORES, MONTROSE & SAN MIGUEL COS.) bounded on N by Colo. 90, Dolores River, San Miguel River, and Colo. 62; on E by Ouray-San Miguel Co. line and San Miguel-San Juan Co. line; on S by San Miguel-Dolores Co. line, Disappointment Creek, Dolores River and Summit Canyon Creek; on W by UT.

71 - (DOLORES & MONTEZUMA COS.) bounded on N by Disappointment Creek and Dolores-San Miguel Co. line; on E by Dolores-San Juan Co. line, Montezuma-La Plata Co. line and Bear Creek; on S by Colo. 145; on W by USFS Road 526 (Dolores-Norwood Road).

72 - (DOLORES & MONTEZUMA COS.) bounded on N and E by U.S. 491; on S by NM; on W by UT.

73 - (MONTEZUMA CO.) bounded on N by Colo. 184 & 145 and Bear Creek; on E by Montezuma-La Plata Co. line; on S by NM; on W by U.S. 491.

74 - (LA PLATA & SAN JUAN COS.) bounded on N by Ouray-San Juan Co. line; on E by San Juan-Hinsdale Co. line and Animas River; on S by U.S. 160; on W by Montezuma-La Plata Co. line, Dolores-San Juan Co. line, San Miguel-San Juan Co. line & Ouray-San Juan Co. line.

75 - (LA PLATA & SAN JUAN COS.) bounded on N and E by Hinsdale-San Juan Co. line, Continental Divide, Los Pinos River-Florida River divide, La Plata CR 240 (Pine River-Florida River Road), Bayfield-Vallecito Road and Los Pinos River; on S by NM; on W by Animas River.

76 - (HINSDALE, MINERAL, RIO GRANDE, SAGUACHE & SAN JUAN COS.) bounded on N by Continental Divide, Saguache-Mineral Co. line, and USFS Trail 787; on E by La Garita Driveway (all-terrain vehicles trail), USFS roads 600-3A & 600, Colo. 149 and U.S. 160; on S and W by Continental Divide.

77 - (ARCHULETA, HINSDALE, LA PLATA & MINERAL COS.) bounded on N by Continental Divide and Piedra River-San Juan River divide; on E by Piedra River-San Juan River divide, Four Mile Creek and San Juan River; on S by U.S. 160; on W by Los Pinos River-Piedra River divide.

78 - (ARCHULETA, CONEJOS, MINERAL & RIO GRANDE COS.) bounded on N and E by Continental Divide; on S by NM; on W by San Juan River, Four Mile Creek and Piedra River-San Juan River divide.

79 - (MINERAL, RIO GRANDE & SAGUACHE COS.) bounded on N by USFS trails 787 and 796, USFS roads 676 and 675, Saguache CRs 41G and G; on E by U.S. 285; on S by U.S. 160; on W by Colo. 149,

USFS roads 600 and 600-3A and La Garita Driveway (ATV trail).

80 - (ALAMOSAS, CONEJOS, MINERAL & RIO GRANDE COS.) bounded on N by U.S. 160; on E by the Rio Grande; on S by La Jara Creek, the Alamosa River, USFS Roads 250 and 380 and Elwood Pass; and on W by the Continental Divide.

81 - (ALAMOSAS, ARCHULETA, CONEJOS & RIO GRANDE COS.) bounded on N by USFS Roads 380 and 250, the Alamosa River, and La Jara Creek; on E by the Rio Grande; on S by NM; and on W by the Continental Divide.

82 - (ALAMOSAS & SAGUACHE COS.) bounded on N by Poncha Pass; on N and E by Rio Grande-Arkansas River divide; on S by Alamosa-Costilla Co. line and U.S. 160; on W by Colo. 17 and U.S. 285.

83 - (ALAMOSAS, COSTILLA & HUERFANO COS.) bounded on N by U.S. 160 and Alamosa-Costilla Co. line; on E by Costilla-Huerfano Co. line and Sangre de Cristo-Culebra Range; on S by NM; on W by Rio Grande.

84 - (CUSTER, FREMONT, HUERFANO & PUEBLO COS.) bounded on N by U.S. 50; on E by I-25 and Colo. 1; on S by Colo. 69; on W by Colo. 96 & 67.

85 - (HUERFANO, LAS ANIMAS & TRINIDAD COS.) bounded on N by Colo. 69; on E by I-25; on S by Colo. 12 and N and W forks of Purgatoire River; on W by Sangre de Cristo Divide, Huerfano CRs 570, 572 (Pass Creek Road) and 555 (Muddy Creek Road).

86 - (FREMONT, CUSTER & CHAFFEE COS.) bounded on N by U.S. 50; on E by Colo. 69; on S by Huerfano-Custer Co. line; on W by Sangre De Cristo Divide and U.S. 285.

87 - (LARIMER & WELD COS.) bounded on N by WY; on E by Weld CRs 390 (Keota-Grover Road) and 105 between Keota and Colo. 14; on S by Colo. 14; on W by I-25.

88 - (WELD CO.) bounded on N by WY and NE; on E by Colo. 71; on S by Colo. 14; on W by CRs 390 (Keota-Grover Road) and 105 (between Keota and Colo. 14).

89 - (WELD & LOGAN COS.) bounded on N by NE; on E by Colo. 113 and U.S. 138; on S by Colo. 14; on W by Colo. 71.

90 - (LOGAN & SEDGWICK COS.) bounded on N by NE; on E and S by U.S. 138; on W by Colo. 113.

91 - (LOGAN CO.) bounded on N by U.S. 138; on E by Red Lion Road (Logan CR 93); on S by I-76 and U.S. 6; on W by U.S. 138.

92 - (LOGAN & SEDGWICK COS.) bounded on N by U.S. 138 and NE; on E and S by I-76; on W by Red Lion Road (Logan CR 93).

93 - (LOGAN, SEDGWICK & PHILLIPS COS.) bounded on N by I-76; on N and E by NE; on S by U.S. 6; on W by I-76.

94 - (LARIMER, ADAMS & WELD COS.) bounded on N by Colo. 14; on E by U.S. 85 and U.S. 34, Weld CR 49 (Hudson-Keenesburg Cutoff), and I-76; on S by Colo. 7; on W by I-25.

95 - (WELD, LOGAN, MORGAN & WASHINGTON COS.) bounded on N by Colo. 14; on E and S by U.S. 6, Logan CRs 6 and 17.7, Washington CR 58, Morgan CR W.7, 2nd Street in Snyder, Colo. 71, Morgan CRs W.5, 28, W, 13.5 and W.5, Colo. 144, Morgan CR 2, GG, 0, Weld CR 68 and Colo. 392; and on W by U.S. 85.

96 - (LOGAN, WASHINGTON & MORGAN COS.) bounded on N by Colo. 144, Morgan CRs W.5, 13.5, W, 28 and W.5, Colo. 71, Morgan CR W.7 (which

becomes Washington CR 58 at Co. line), Washington CR 58 (which becomes Logan CR 17.7 at Co. line), Logan CRs 17.7, 6 and U.S. 6; on E and S by U.S. 6 and I-76; on W by Colo. 144.

97 - (LOGAN, WASHINGTON & MORGAN COS.) bounded on N and E by Colo. 61; on S by U.S. 34; and on W by I-76.

98 - (LOGAN, PHILLIPS, YUMA & WASHINGTON COS.) bounded on N by Colo. 6; on E by NE; on S by U.S. 34; on W by Colo. 61.

99 - (WELD, MORGAN & ADAMS COS.) bounded on N by I-76; on E by Colo. 71; on S by U.S. 36; on W by Colo. 79 and 144th Ave.; on S and W by Adams CR 25N, 152nd Ave. and I-76; on W by I-76.

100 - (WASHINGTON & MORGAN COS.) bounded on N by U.S. 34; on E by Colo. 61; on S by U.S. 36; on W by Colo. 71.

101 - (WASHINGTON & YUMA COS.) bounded on N by U.S. 34; on E by U.S. 385, Yuma CR 26, Colo. 59, Yuma CRs 16, C, 9 (which becomes Washington CR 9 at Co. line), Washington CRs 9, YY and 7; on S by U.S. 36; on W by Colo. 61.

102 - (WASHINGTON & YUMA COS.) bounded on N by U.S. 34; on E by NE and KS; on S by U.S. 36; on W by Washington CRs 7, YY, and 9 (which becomes Yuma CR 9 at Co. line), Yuma CRs 9, C and 16, Colo. 59, Yuma CR 26 and U.S. 385.

103 - (YUMA CO.) bounded on N by U.S. 36; on E by KS; on S by Kit Carson-Yuma Co. line; on W by U.S. 385.

104 - (DENVER, ADAMS, ARAPAHOE, DOUGLAS & ELBERT COS.) bounded on N by Colo. 7, I-76, 152nd Ave., Adams CR 25N & 144th Ave.; on E by Colo. 79, Colo. 36 (Arapahoe CR 137), Kiowa-Bennett Mile Road, Elbert CRs 53, 166, 45-49, Colo. 86 and Elbert CR 25-41; on S by Elbert-Douglas-El Paso Co. lines; on W by I-25.

105 - (ADAMS, ARAPAHOE & ELBERT COS.) bounded on N by U.S. 36; on E by I-70; on S by U.S. 24 and Elbert-El Paso Co. line; and on W by Arapahoe CR 137 (Kiowa-Bennett Mile Road), Elbert CRs 53, 166, 45-49, Colo. 86 and Elbert CR 25-41.

106 - (ARAPAHOE, ELBERT, WASHINGTON & LINCOLN COS.) bounded on N by U.S. 36; on E by Colo. 71; on S and W by I-70.

107 - (WASHINGTON, LINCOLN & KIT CARSON COS.) bounded on N by U.S. 36; on E by Colo. 59; on S by I-70; on W by Colo. 71.

109 - (WASHINGTON, YUMA & KIT CARSON COS.) bounded on N by U.S. 36; on E by U.S. 385, Yuma-Kit Carson Co. line and KS; on S by I-70; on W by Colo. 59.

110 - (EL PASO CO.) bounded on N by Douglas-Elbert-El Paso Co. lines; on E by U.S. 24 and CR 523 (Calhan Hwy.); on S by Colo. 94; on W by I-25.

111 - (EL PASO, LINCOLN & ELBERT COS.) bounded on N by U.S. 24; on E by Colo. 71; on S by Colo. 94; and on W by U.S. 24 and El Paso CR 523 (Calhan Hwy.).

112 - (LINCOLN CO.) bounded on N by U.S. 40; on E by Co. Primary 109; on the S by Colo. 94; on W by Colo. 71.

113 - (LINCOLN & CHEYENNE COS.) bounded on N by U.S. 40; on E by Cheyenne CR 8; on S by Colo. 94; on W by Co. Primary 109.

114 - (LINCOLN, KIT CARSON & CHEYENNE COS.) bounded on N by I-70; on E by Flagler-Wildhorse Road (CRs 5, G, 6, A [Kit Carson Co. line], GG, [Cheyenne Co. line] and 9); on S and W by U.S. 40.

115 - (KIT CARSON & CHEYENNE COS.) bounded on N by I-70; on E by Colo. 59; on S by U.S. 40; and W by the Flagler-Wildhorse Road (CRs 5, G, 6, A, [Kit Carson Co. line], GG, [Cheyenne Co. line], 9).

116 - (KIT CARSON & CHEYENNE COS.) bounded on N by I-70; on E by U.S. 385; on S by U.S. 40; on W by Colo. 59.

117 - (KIT CARSON & CHEYENNE COS.) bounded on N by I-70; on E by KS; on S by U.S. 40; on W by U.S. 385.

118 - (EL PASO CO.) bounded on N by Colo. 94; on E by Yoder Road, Shear Road and Boone Road; on S by Hanover Road, Finch Road and Myers Road; on W by I-25.

119 - (EL PASO & LINCOLN COS.) bounded on N by Colo. 94; on E by Colo. 71; on S by Crowley-Lincoln and El Paso-Pueblo Co. lines; on W by Yoder Road, Shear Road and Boone Road.

120 - (LINCOLN, CROWLEY & KIOWA COS.) bounded on N by Colo. 94, on E by Co. Primary Roads 109, 1, 2, and Secondary Road 35; on S by Colo. 96; and on W by Colo. 71.

121 - (CHEYENNE, LINCOLN & KIOWA COS.) bounded on N by Colo. 94 and U.S. 40; on E by U.S. 287; on S by Colo. 96; and on W by Co. Primary Roads 109, 1, 2, and Secondary Road 35.

122 - (CHEYENNE & KIOWA COS.) bounded on N by U.S. 40; on E by KS; on S by Colo. 96; on W by U.S. 287.

123 - (EL PASO & PUEBLO COS.) bounded on N by Hanover Road, Finch Road and Myers Road; on E by Yoder Road, Shear Road and Boone Road; on S by Arkansas River; on W by I-25.

124 - (CROWLEY & PUEBLO COS.) bounded on N by Lincoln-Crowley and El Paso-Pueblo Co. lines; on E by Colo. 71; on S by Arkansas River; on W by Yoder-Boone Road.

125 - (CROWLEY, KIOWA, BENT & OTERO COS.) bounded on N by Colo. 96; on E by Kiowa CR 19 and Bent CR 14 to Bent CR HH, S on Bent CR 15 to Arkansas River; on S by Arkansas River; on W by Colo. 71.

126 - (KIOWA, BENT & PROWERS COS.) bounded on N by Colo. 96; on E by U.S. 287; on S by Arkansas River; on W by Kiowa CR 19 and Bent CR 14 to Bent CR HH; S on Bent CR 15 to Arkansas River.

127 - (KIOWA & PROWERS COS.) bounded on N by Colo. 96; on E by KS; on S by Arkansas River; on W by U.S. 287.

128 - (PUEBLO, HUERFANO, LAS ANIMAS & OTERO COS.) bounded on N by Arkansas River; on E by Colo. 167; on S by Colo. 10; on the W by I-25.

129 - (OTERO CO.) bounded on N and E by Arkansas River; on S by Colo. 10; on W by Colo. 167.

130 - (OTERO & BENT COS.) bounded on N by Arkansas River; on E by Colo. 101, Pritchett-Las Animas improved road, and U.S. 50; on S by Bent-Las Animas, Bent-Baca Co. lines; on W by Colo. 109.

131 - (ROUTT & RIO BLANCO COS.) bounded on N by U.S. 40; on E by Colo. 131; on S by Routt CRs 15, 132, 25, 132A and 29; on W by Fish Creek, Trout Creek & Routt CR 179.

132 - (PROWERS CO.) bounded on N by Arkansas River; on E by KS; on S by Prowers CRs D & F; on W by U.S. 287.

133 - (HUERFANO, PUEBLO & LAS ANIMAS COS.) bounded on N by Colo. 10; on E by Colo. Interstate Gas Pipeline Road; on S by Apishapa River; on W by I-25.

134 - (LAS ANIMAS CO.) bounded on N by Apishapa

River; on E by Colo. Interstate Gas Pipeline Road; on S by U.S. 350; on W by I-25.

135 - (LAS ANIMAS, PUEBLO & OTERO COS.)

bounded on N by Colo. 10 and Arkansas River; on E by Colo. 109 (N of Purgatoire River) and Purgatoire River (S of Colo. 109); on S by Las Animas-Otero Co. line, N boundary of U.S. Army Pinon Canyon Maneuver Site, and U.S. 350; on W by Colo. Interstate Gas Pipeline Road.

136 - (OTERO, BENT & LAS ANIMAS CO.)

bounded on N by Colo. 109 and Purgatoire River; on E by Colo. 109; on S by U.S. 160; on W by Chacuaco Creek and Purgatoire River.

137 - (LAS ANIMAS & BACA COS.)

bounded on N by Bent-Las Animas & Bent-Baca Co. lines; on E by Pritchett-Las Animas improved road and U.S. 160; on S by U.S. 160; on W by Colo. 109.

138 - (BACA CO.)

bounded on N by Baca-Bent & Baca-Prowers Co. lines; on E by U.S. 287; on S by U.S. 160; on W by Pritchett-Las Animas improved road.

139 - (BACA CO.)

bounded on N by Prowers CRs F & D; on E by KS; on S by Baca CR M; on W by U.S. 287.

140 - (LAS ANIMAS CO.)

bounded on N by U.S. 160; on E by Colo. 389; on S by NM; on W by I-25.

141 - (LAS ANIMAS CO.)

bounded on N by W and S boundaries of U.S. Army Pinon Canyon Maneuver Site and Colo. Interstate Gas Pipeline Road; on E by Purgatoire River and San Francisco Creek; on S by U.S. 160; on W by U.S. 350.

142 - (LAS ANIMAS CO.)

in U.S. Army Pinon Canyon Maneuver Site.

143 - (LAS ANIMAS CO.)

bounded on N by U.S. 160; on E by Baca-Las Animas Co. line; on S by OK & NM; on W by Colo. 389.

144 - (BACA CO.)

bounded on N by U.S. 160; on E by U.S. 287; on S by OK; on W by Baca-Las Animas Co. line.

145 - (BACA CO.)

bounded on N by CR M; on E by KS; on S by OK; on W by U.S. 287.

146 - (BENT & PROWERS COS.)

bounded on N by Arkansas River; on E by U.S. 287; on S by Prowers-Baca & Bent-Baca Co. lines; on W by Colo. 101 and Pritchett-Las Animas improved road and U.S. 50.

147 - (LAS ANIMAS CO.)

bounded on N by Las Animas-Otero Co. line; on E by Purgatoire River and Chacuaco Creek; on S by U.S. 160; on W by San Francisco Creek, Purgatoire River, Colo. Interstate Gas Pipeline Road, E boundary of U.S. Army Pinon Canyon Maneuver Site.

161 - (JACKSON CO.)

bounded on N by WY; on E by Colo. 125; on S by Colo. 14, Jackson CRs 12W & 16, Lone Pine Creek and Continental Divide; on W by Continental Divide.

171 - (JACKSON CO.)

bounded on N and E by Colo. 14 and Jackson-Larimer Co. line; on S by Jackson-Grand Co. line; on W by Colo. 125.

181 - (GRAND CO.)

bounded on N by Continental Divide; on E by Poison Creek and Main Fork of Troublesome Creek; on S by Colorado River; on W by Colo. 9 and U.S. 40.

191 - (LARIMER CO.)

bounded on N by WY; on E by U.S. 287; on S by Colo. 14; on W by CRs 69, 68C, 74E, 67 (Red Feather Lakes Road), 179, 80C (Cherokee Park Road) and 59.

201 - (MOFFAT CO.)

bounded on N by WY; on E by CR 10N (Irish Canyon Road), Colo. 318 and CR 10; on S by CR 34 and the Green River; and on W by UT.

211 - (MOFFAT & RIO BLANCO COS.)

bounded on N by U.S. 40 and Yampa River; on E by Colo. 13/789;

on S by White River; on W by Strawberry Creek-Deception Creek Road.

214 - (ROUTT CO.)

bounded on N by Little Snake-Elk River divide; on E by CR 129; on S by U.S. 40; on W by Wolf Creek, Wolf Mountain, along the Elk River-Elkhead Creek divide.

231 - (ROUTT, RIO BLANCO & GARFIELD COS.)

bounded on N by Routt CRs 29, 132A, 25, 132 & 15; on E by Colo. 131; on S by Bear River; on W by Williams Fork-Yampa River divide to Dunkley Pass, Rio Blanco CRs 8 & 19 and Routt CR 55.

301 - (MOFFAT CO.)

bounded on N by CRs 5, 158, 3 & 108; on E by Colo. 13/789; on S by Yampa River; on W by CR 17.

361 - (EAGLE & GRAND COS.)

bounded on N by the Colorado River from Elk Creek to Inspiration Point; on E by the Gore Range Divide; on S and W by Piney Ridge to Elk Creek, following Piney Ridge to the Eagle's Nest Wilderness boundary and the Gore Range Divide (Elliott Ridge).

371 - (SUMMIT CO.)

bounded on N by Cataract Creek; on E by Green Mountain Reservoir and the Blue River; on S by I-70; and on W by Gore Range Divide.

391 - (JEFFERSON CO.)

bounded on N by I-70; on E by I-25; on S by Colo. 470, CRs 124 (Deer Creek Canyon), 122 (South Turkey Creek) and U.S. 285; on W by CR 73 and Colo. 74. (See unit 39)

411 - (MESA & DELTA COS.)

bounded on N by Delta-Mesa Co. line, Flowing Park Road and Lands End Road; on E by Colo. 65 and 92; on S by U.S. 50.

421 - (MESA & GARFIELD COS.)

bounded on N by Colorado River-Plateau Creek divide; on E by Divide Creek-Buzzard Creek divide; on S by Mesa-Delta Co. line; on W by Colo. 65.

441 - (MOFFAT & ROUTT COS.)

bounded on N by USFS Road 42; on E by Elkhead Creek-Elk River divide and Wolf Creek; on S by U.S. 40; on W by Elkhead Creek.

444 - (EAGLE, GARFIELD & PITKIN COS.)

bounded on N by Colorado River, Cottonwood Creek, Eagle CR 10A, (Cottonwood Pass Road), USFS 514 (Red Table Mountain Road) and Fryingpan-Eagle River divide; on E by divide between Lime Creek and N Fork of Fryingpan River and its tributaries and Cross Creek-Homestake Creek drainages; on S by Ivanhoe Creek and Fryingpan River; on W by Roaring Fork River.

461 - (JEFFERSON & PARK COS.)

bounded on N by Jefferson CRs 122 (South Turkey Creek Canyon), 124 (Deer Creek Canyon), Colo. 7 and 470; on E by South Platte River; on S by North Fork of South Platte River; on W by U.S. 285.

471 - (PITKIN CO.)

bounded on N by the Roaring Fork and Colo. 82; on E by the Continental Divide; on S by the Roaring Fork River-Taylor River divide; and on W by Castle Creek.

481 - (CHAFFEE CO.)

bounded on N by South Fork of Clear Creek and Clear Creek; on E by Arkansas River; on S by Chalk Creek and Tincup Pass Road from St. Elmo; on W by Continental Divide.

500 - (PARK CO.)

bounded on N by Continental Divide; on E by North Fork of South Platte River; on S by U.S. 285; on W by Colo. 9.

501 - (PARK & JEFFERSON COS.)

bounded on N by U.S. 285 and North Fork of South Platte River; on E by South Platte River; on S by U.S. 24; on W by Park CR 77.

511 - (TELLER, EL PASO & PARK COS.)

bounded on N by Douglas Co. line; on E by I-25; on S by U.S. 24; on W by South Platte River, except on U.S. Air Force Academy.

512 - (EL PASO CO.) bounded on N by the northern boundary of the U.S. Air Force Academy; on E by I-25; and on S and W by the south and west boundaries of the U.S. Air Force Academy.

521 - (GUNNISON & DELTA COS.)

bounded on N by Delta-Mesa Co. line and Gunnison-Mesa Co. line; on E by Gunnison-Pitkin Co. line, White River-Gunnison NF boundary and Ruby Range Summit; on S by Gunnison CR 12 (Kebler Pass Road), N Fork of Gunnison River; on W by Jay Creek, West Res. No. 1, Overland Ditch and Grand Mesa-Gunnison NF boundary.

551 - (GUNNISON & SAGUACHE COS.)

bounded on N by U.S. 50, Quartz Creek Road, N Quartz Creek Road and Taylor River-Tomichi Creek divide; on E by Continental Divide; on S and W by Colo. 114.

561 - (CHAFFEE & SAGUACHE COS.)

bounded on N by U.S. 50; on E by U.S. 285; on S by the Arkansas River-Rio Grande drainage divide; on W by Continental Divide.

581 - (PARK, TELLER & FREMONT COS.)

bounded on N by U.S. 24; on E by Colo. 67 and Phantom Canyon Road; on S by U.S. 50; on W by Colo. 9 and Park CR 59.

591 - (PUEBLO, FREMONT & EL PASO COS.)

on Fort Carson.

681 - (SAGUACHE CO.)

bounded on N by Continental Divide and Arkansas River Divide between North Pass and Poncha Pass; on E by U.S. 285; on S by U.S. 285 & Colo. 114; on W by Colo. 114.

682 - (SAGUACHE CO.)

bounded on N by U.S. 285; on E by Colo. 17; on S by CR G; on W by U.S. 285.

691 - (CUSTER & FREMONT COS.)

bounded on N by U.S. 50; on E and S by Grape Creek and Arkansas River; on W by Colo. 69.

711 - (DOLORES, MONTEZUMA & SAN MIGUEL COS.)

bounded on N by Summit Canyon Creek, Dolores River and Disappointment Creek; on E by USFS Road 526 (Dolores-Norwood Road); on E and S by Colo. 145; on S by Colo. 184; on W by U.S. 491 and UT.

741 - (LA PLATA CO.)

bounded on N by U.S. 160; on E by Animas River; on S by NM; on W by Montezuma-La Plata Co. line.

751 - (ARCHULETA, HINSDALE, LA PLATA & SAN JUAN COS.)

bounded on N by Continental Divide; on E by Los Pinos River-Piedra River divide; on S by NM; on W by Los Pinos River, CRs 501 (Bayfield-Vallecito Road), 240 (Pine River-Florida River Road) and Los Pinos River-Florida River divide.

771 - (ARCHULETA CO.)

bounded on N by U.S. 160; on E by San Juan River; on S by NM; on W by Los Pinos River-Piedra River divide.

791 - (ALAMOSA, RIO GRANDE & SAGUACHE COS.)

bounded on N by CR G; on E by Colo. 17; on S by U.S. 160; on W by U.S. 285.

851 - (COSTILLA & LAS ANIMAS COS.)

bounded on N by West and North forks of Purgatoire River, Colo. 12; on E by I-25; on S by NM; on W by Sangre de Cristo Divide.

861 - (HUERFANO CO.)

bounded on N by Custer-Huerfano CO. line; on E by Colo. 69, CRs 555 (Muddy Creek Road), 570 and 572 (Pass Creek Road); on S and W by Sangre de Cristo Divide.

951 - (WELD & MORGAN COS.)

bounded on N by Colo. 392, Weld CR 68; on E by Morgan CRs O, GG & 2, Colo. 144; on S and W by I-76, Weld CR 49, U.S. 34 and U.S. 85.

CHRONIC WASTING DISEASE



Photo © Wayne Lewis, CPW

WHAT IS IT?

Chronic wasting disease (CWD) is a fatal neurological disease that affects some big-game animals.

The disease attacks the brains of free-ranging and captive deer, elk and moose, causing the animals to become emaciated, display abnormal behavior and uncoordination, and eventually die. Infected animals can show no signs of illness throughout much of the disease.

WHERE IS IT?

CWD has been found in parts of this state and several other states and provinces. In Colorado, infection rates appear higher in males and older animals.

As a result of testing, CWD has been detected in units 3, 4, 5, 6, 7, 8, 9, 10, 11, 12, 13, 14, 15, 16, 17, 18, 19, 20, 21, 22, 23, 24, 25, 27, 28, 29, 33, 36, 37, 38, 39, 42, 51, 59, 69, 84, 87, 88, 89, 90, 91, 92, 94, 95, 96, 98, 99, 100, 101, 102, 104, 107, 109, 131, 161, 171, 181, 191, 211, 214, 231, 301, 361, 371, 391, 421, 441, 461, 521, 591, 951. These units are highlighted on the map on the opposite page.

Surveillance summaries also are posted on the CPW website.

PRECAUTIONS TO FOLLOW

CWD is not likely transmissible to humans, according to state and federal health experts.

However, the Colorado Department of Public Health and Environment and CPW advise hunters to take simple precautions when handling carcasses of deer, elk and moose from units where the disease has been detected.

- » Do not shoot, handle or consume animals that appear sick.
- » Wear rubber gloves when field dressing and processing animals.
- » Minimize handling brain, spinal and lymphatic tissues.
- » Wash hands and instruments thoroughly after field dressing.
- » Bone out meat from your animal (following evidence of sex and antler-point regulations).
- » Avoid eating brain, spinal cord, eyes, spleen, pancreas, tonsils and lymph nodes.
- » Do not eat meat from CWD-positive animals.



LEARN MORE ABOUT CWD ONLINE AT:

www.wildlife.state.co.us/Hunting/BigGame/CWD/Pages/CWDHome.aspx

TESTING YOUR HARVEST FOR CWD

CWD testing for deer and elk is voluntary and available statewide.

The test costs up to \$25 per animal when submitted through CPW. See the CPW webpage (address above) in early August for costs and other details. Test costs may be waived at CPW office submission sites (*listed on the inside cover*) in seasons or units where more samples are needed.

See moose inspection requirements on page 50 for more details.

PREPARING ANIMALS FOR TESTING

Avoid shooting an animal in the head or neck.

When removing the head, leave 1-2 inches below where the neck joins the skull (just below the first vertebrae). Whole brains or other brain pieces are not accepted for testing.

Alternate tissues may be used for testing. Check the website for details on how to obtain and deliver these tissues.

COLLECTING SAMPLES IN THE FIELD

Hunters may want to learn to collect samples themselves. Keep samples or heads cold but not frozen. Do not submerge in water.

Submit samples or heads as soon as possible, no more than five days after harvest. Hunters can remove antlers before submitting heads. However, animals from units with antler-point restrictions must comply with regulations.

SUBMITTING ANIMALS FOR TESTING

You can take heads or tissue samples to a CPW office submission site (*listed on the inside cover*) or a participating veterinarian.

You must bring your license so that CPW can scan the bar code and obtain your address and phone number. You will be asked for kill site coordinates or to show it on a map at the submission site, along with the unit and date of harvest.

If someone else submits your animal, they must bring your CID number, but you should keep your license. Submitters should bring the information listed above.

See the webpage above in early August for submission sites, hours and other details.

TEST RESULTS

All samples are sent to Colorado State University's Veterinary Diagnostic Labo-

ratory for testing.

Testing is for CWD screening only and does not assure the absolute safety of meat for human consumption. Testing accuracy and sensitivity vary, depending on sample type and quality.

No test can assure complete accuracy, and "not detected" results don't exclude the possibility of early stage CWD.

Test results are provided on the CPW website or by calling (303) 297-1192.

Tests are completed as soon as possible. The goal is to provide results within 10-15 working days, subject to volume and laboratory backlog. Suspected positive results are confirmed by a second test, which takes 7-10 more working days.

Because moose samples are tested differently than deer and elk, their initial results may not be available for 15-20 working days or more.

Hunters whose animals test positive are contacted by CPW. If you don't get test results more than three weeks (15 working days) after submission, call a CPW office.

LICENSE FEE AND OTHER REFUNDS

Hunters whose deer, elk or moose test positive for CWD are eligible for a license fee refund or an antlerless license.

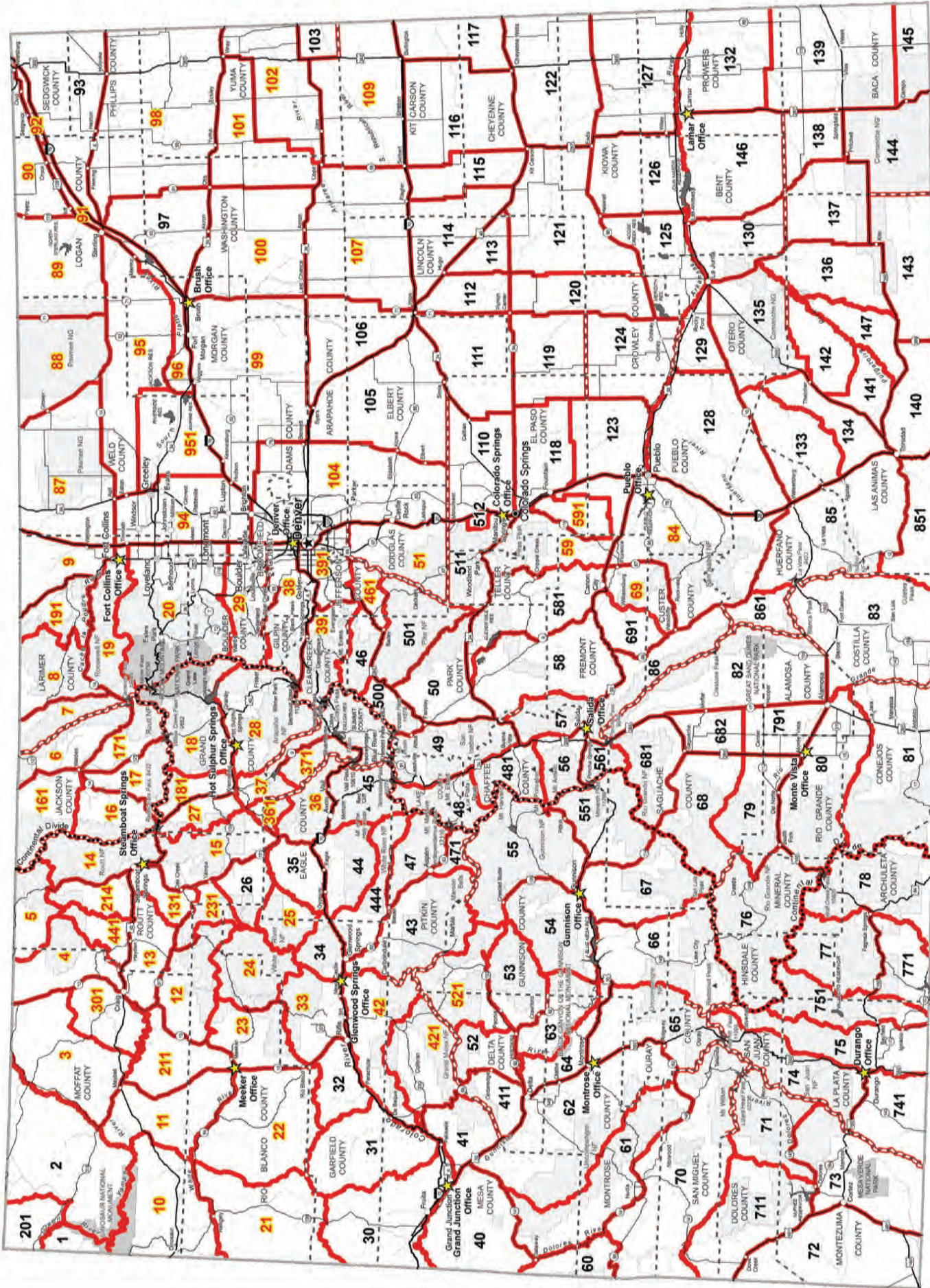
If the hunting season has ended or there's not a reasonable amount of time left in the current season, CPW may issue an antlerless license for the next year's season in the same unit where the animal was killed. If antlerless hunting isn't offered in that unit, CPW can designate a substitute unit.

FOR MOOSE: If the original license was for a season that closed before Oct. 31, the replacement license will be valid until Oct. 31.

When paid, costs for processing CWD- positive animals are refunded. Requests for reimbursements must be made on CPW forms and accompanied by receipts. Reimbursements up to \$50 for processing allowed without receipts. Reimbursements for deer and elk are limited to \$100 per animal for private processing or \$200 per animal for commercial processing. The maximum allowed for commercial processing of moose is \$250.

CARCASS TRANSPORT RESTRICTIONS

Nonresidents are encouraged to check with non-Colorado wildlife agencies to see if carcass restrictions apply before taking deer, elk or moose carcasses from Colorado through other states.



GAME MANAGEMENT UNIT MAP Units where chronic wasting disease has been detected are labeled with red numbers on the map. These map boundaries are only approximate. These maps are provided as an aid to apply for the correct unit. The map is NOT to be used in the field as an indicator of unit boundaries. See the unit descriptions on pages 56-59 for specific unit boundaries.



Printed for free distribution by
Colorado Parks and Wildlife
 6060 Broadway, Denver, CO 80216
 (303) 297-1192
cpw.state.co.us



online brochure

NOTICE: This brochure includes information on big-game hunting. This brochure is not a legal notice nor a complete collection of hunting regulations and laws. It is a condensed guide issued for hunters' convenience. Copies of regulations can be obtained from a Colorado Parks and Wildlife office or at www.wildlife.state.co.us/RulesRegs/Regulations/Pages/Regulations.aspx. For details, call CPW at (303) 297-1192.

2013 BIG GAME DATES TO KNOW

- » Application deadline
APRIL 2
- » Bear drawing results posted online by
MAY 16
- » Moose drawing results posted online by
MAY 16
- » Deer drawing results posted online by
MAY 17
- » Pronghorn drawing results posted online by
MAY 22
- » Elk drawing results posted online by
MAY 24
- » Licenses in the mail
JUNE 14
- » Leftover draw application deadline
JULY 2
- » Over-the-counter licenses on sale
9 A.M. JULY 9
- » Leftover licenses on sale to public
9 A.M. AUG. 6

REPORT POACHERS



OPERATION GAME THIEF: 1-877-COLOOGT
EMAIL: GAME.THIEF@STATE.CO.US

Earn a reward payment for reporting poachers or resource violations by calling Operation Game Thief. Callers don't have to reveal their name, testify in court or sign a deposition.

Do not call this number for information requests or emergencies.



YOU CAN HELP STOP POACHING!

1-877-COLO-OGT
1-877-265-6648
game.thief@state.co.us
 Your Wildlife...Your Loss
 Turn In A Poacher!

RECORDED INFORMATION & SEASON DATES

Deer, Elk, Pronghorn, Bear	(303) 291-7529	Turkey	(303) 291-7547
Fishing	(303) 291-7533	Waterfowl	(303) 291-7548
Small Game, Upland Game	(303) 291-7546	Hunter Education	(303) 291-7530

2013 Big Game Brochure corrections

UPDATED: MARCH 7, 2013



Please see the Colorado Parks and Wildlife website at:

www.wildlife.state.co.us/RulesRegs/Regulations/Pages/Regulations.aspx

for complete regulation information

PAGE	CORRECTION	AS PRINTED IN BROCHURE
GENERAL LICENSE INFORMATION		
1	<p>"What's New" for elk, NEW ANTLERLESS HUNTS — Fourth season licenses for GMU 32 are being reinstated this year, and a new private-land-only season is offered in GMU 511. <i>See pages 38, 43 for details.</i></p>	Page reference is: PAGE 44.
	<p>"What's New" for pronghorn, NEW HUNTS — There is a late season PUBLIC-LAND hunt open in GMU 97, east of Brush.</p>	CLARIFICATION: Nearly all land in GMU 97 is private. However, this license allows hunters to hunt on any land in the unit, either public or private. As always, hunting private land requires landowner permission.
	<p>"What's New" for pronghorn, FROM PUBLIC TO PRIVATE — GMUs 9 and 191 near Fort Collins move from private-land-only to public hunts this year. PUBLIC AREAS LIKE SOAPSTONE AND RED MOUNTAIN RANCH OPEN SPACE AREAS ARE NOT CURRENTLY OPEN TO HUNTING BUT MAY BE IN THE FUTURE. <i>See pages 45-49 for details.</i></p>	SOAPSTONE AND RED MOUNTAIN RANCH ARE NOT OPEN TO HUNTING. These areas MAY work with Colorado Parks and Wildlife in the future to open limited hunting access in those areas. But there is currently no hunting available on those properties.
7	<p>GAINING AND USING PREFERENCE POINTS: # 12. Active duty U.S. military stationed in Colorado OR WHO CLAIM COLORADO AS THEIR HOME OF RESIDENCE, AND ARE DEPLOYED OUTSIDE OF THE U.S. are eligible, when they return home, to apply for PREFERENCE POINTS FOR ANY LIMITED LICENSE DRAWINGS THEY MISSED WHILE DEPLOYED.</p>	Updated language to reflect current regulations.
DEER		
24	<p>UNIT 104, NOTE: • 104 <i>Hunting only in areas bounded on N by Arapahoe/Douglas/Elbert county lines; on E by CR 29, CR 33, Colo. 86, CR 17/21, CR 15/21; on S by CR 86/Steele Avenue, East Cherry Creek Road and East Jones Road; on W by Colo. 83.</i></p>	Upated unit description language to reflect regulation change.
ELK		
29	<p>LIST B ELK LICENSES: » Antlerless licenses are also available for UNIT 421, in addition to all others listed in brochure.</p>	Unit 421 was left out of the List B column.
42	<p>UNIT 214: » Hunt code E-M-214-01-R cannot be used to apply for a license. Anyone who uses this hunt code on their application will automatically be entered in the drawing for hunt code E-M-003-01-R. No further action is required by the applicant.</p>	Upated hunt code to reflect regulation change. E-M-214-01-R is not a valid code.