

COLORADO PARKS AND WILDLIFE

2012 Colorado Big Game



APPLICATION DEADLINE: APRIL 3

INSIDE:
DEER
ELK
PRONGHORN
MOOSE
BEAR



online brochure

COLORADO PARKS AND WILDLIFE • 6060 Broadway, Denver, CO 80216
(303) 297-1192 • www.wildlife.state.co.us • www.parks.state.co.us

TABLE OF CONTENTS

- *What's new in 2012*..... 1
- Licenses** 2-6
 - Fees, surcharges, hunter education requirements 2
 - Sale dates, license types and allocations 3
 - **NEW!** Late season youth elk hunt rules and map 4
 - Hybrid Draw information 5
 - Landowner vouchers, dream hunt, auction and raffle licenses, Ranching for Wildlife rules..... 6
- Applications & Preference Points**..... 7-10
 - Mailing instructions and refunds..... 7
 - Group hunt instructions..... 7
 - Gaining and using preference points 7
 - How to fill out applications 8-9
 - How to read hunt codes and hunt tables 10
- Field Information & Reference** 11-15
 - Legal hunting hours, sunrise/sunset table..... 11
 - Field dressing tutorial, GPS tips, harvest surveys..... 11
 - Legal methods of take, legal firearms..... 12
 - Bag limits, hunter-orange clothing requirements..... 13
 - Illegal activities..... 13
 - Evidence of sex, attaching carcass tags..... 13
 - Transporting and donating meat..... 14
 - Residency requirements, hunters with disabilities..... 14
 - Land closures and special use land rules 15
- Deer** 16-26
 - Need to Know hunting tips..... 16
 - Preference point hunt code 16
 - Season Choice licenses, List A, B, C licenses 16
 - Hunt codes..... 17-26
- Elk** 28-44
 - Need to Know hunting tips, season dates..... 28-29
 - Preference point hunt code 28
 - Antler point restrictions..... 28
 - List A, B, C licenses 29
 - **MAP:** Over-the-counter antlerless archery hunts..... 30
 - **MAP:** Over-the-counter either-sex archery hunts 31
 - **MAP:** Over-the-counter rifle hunts 32
 - Operation Game Thief: Report poaching 33
 - Hunt codes..... 33-44
- Pronghorn**..... 45-49
 - Need to Know hunting tips..... 45
 - Preference point hunt code, List A, B, C licenses 45
 - **MAP:** Over-the-counter archery hunts..... 46
 - Hunt codes..... 47-49
- Moose** 50-51
 - Need to Know tips, mandatory inspections 50
 - Preference point hunt code, List A, B, C licenses 50
 - Hunt codes..... 50-51
- Bear**..... 52-55
 - Need to Know tips, mandatory inspections 52
 - Preference point hunt code, List A, B, C licenses 52
 - Hunt codes..... 53-55
- Land** 56-61
 - Game management unit (GMU) descriptions..... 56-59
 - Chronic wasting disease (CWD) information 60
 - **MAP:** CWD and GMU map 61
- Important Dates** back cover

WILDLIFE SERVICE CENTERS

WWW.WILDLIFE.STATE.CO.US

WILDLIFE HEADQUARTERS

6060 Broadway
Denver, 80216
(303) 297-1192

WILDLIFE SERVICE CENTERS

BRUSH
122 E. Edison
Brush, 80723
(970) 842-6300

COLORADO SPRINGS
4255 Sinton Road
Colorado Springs, 80907
(719) 227-5200

DENVER
6060 Broadway
Denver, 80216
(303) 291-7227

DURANGO
151 E. 16th St.
Durango, 81301
(970) 247-0855

FORT COLLINS
317 W. Prospect Road Fort
Collins, 80526
(970) 472-4300

GLENWOOD SPRINGS
0088 Wildlife Way
Glenwood Springs, 81601
(970) 947-2920

GRAND JUNCTION
711 Independent Ave.
Grand Junction, 81505
(970) 255-6100

GUNNISON
300 W. New York Ave.
Gunnison, 81230
(970) 641-7060

HOT SULPHUR SPRINGS
346 Grand County Rd. 362
Hot Sulphur Springs, 80451
(970) 725-6200

LAMAR
2500 S. Main St.
Lamar, 81052
(719) 336-6600

MEEKER
73485 Hwy. 64
Meeker, 81641
(970) 878-6090

MONTE VISTA
0722 S. Road 1 E.
Monte Vista, 81144
(719) 587-6900

MONTROSE
2300 S. Townsend Ave.
Montrose, 81401
(970) 252-6000

PUEBLO
600 Reservoir Road
Pueblo, 81005
(719) 561-5300

SALIDA
7405 Hwy. 50
Salida, 81201
(719) 530-5520

STEAMBOAT SPRINGS
925 Weiss Dr.
Steamboat Springs, 80487
(970) 870-2197

RECORDED INFORMATION & SEASON DATES

Deer, Elk, Pronghorn, Bear	(303) 291-7529	Turkey	(303) 291-7547
Fishing	(303) 291-7533	Waterfowl	(303) 291-7548
Small Game, Upland Game	(303) 291-7546	Hunter Education	(303) 291-7530

Printed for free distribution by

COLORADO PARKS AND WILDLIFE (CPW)

6060 Broadway, Denver, CO 80216
(303) 297-1192

www.wildlife.state.co.us
www.parks.state.co.us

Editor: Amy Nickelson
Cover photo © CPW Hunter Testimonials
Printed Jan. 2012 by American Web, Denver. 630,000 copies.
Printing paid for with hunting and fishing license fees.

Colorado Parks and Wildlife Director: Rick D. Cables

The Colorado Parks and Wildlife Commission sets big-game regulations in January. The Commission (as of Jan. 2012): Tim Glenn, chair • Gary Butterworth, vice chair • Mark Smith, secretary • David R. Brougham, member • Chris Castilian, member • Dorothea Farris, member • Allan Jones, member • Bill Kane, member • Gaspar Perricone, member • James C. Pribyl, member • John Singletary, member • Robert Streeter, member • Lenna Watson, member • Dean Wingfield, member • Mike King, ex officio member • John Salazar, ex officio member

CPW receives federal financial assistance from the U.S. Fish and Wildlife Service. In accordance with Title VI of the Civil Rights Act of 1964, Section 504 of the Rehabilitation Act of 1973, Title II of the Americans with Disabilities Act of 1990, the Age Discrimination Act of 1975 and Title IX of the Education Amendments of 1972, the U.S. Department of the Interior and its bureaus prohibit discrimination on the basis of race, color, national origin, age, disability or sex.

NOTE: Laws and regulations in this brochure are paraphrased for easier understanding and are intended only as a guide. Colorado wildlife statutes and regulations are available for viewing at CPW offices and online at <http://wildlife.state.co.us/RulesRegs/Pages/Regs.aspx>.



DIRECTOR'S MESSAGE

Watch a videocast with Rick Cables, the new director of Colorado Parks and Wildlife.

**ON THE COVER**

Colorado resident Andrea Sokolowski harvested a bull in the 2011 first-rifle season during a hunting trip with her friend Lindsey Gartner.

Andrea said she spooked a bull the night before less than a quarter-mile from their truck and decided to track it the next day. Fifteen minutes of hiking put her face-to-face with this bull, standing in the same place he had been the night before. A 100-yard shot brought a happy end to her hunt on the second to last day of the season.

"I feel lucky to have harvested a bull the past couple of years," she writes. "Every year, I learn more about elk behavior and every year I realize I have so much more to learn."

Read the rest of Andrea's story and share your own photos and hunt stories on the CPW website at <http://bit.ly/COHuntPhotos>. We may use yours in print. See the website for details.

**GET MAPS**

BUREAU OF LAND MANAGEMENT
2850 Youngfield
Lakewood, CO 80215
(303) 239-3600

U.S. GEOLOGICAL SURVEY
(topographical and county maps)
P.O. Box 25286, Denver Federal Center, Denver, CO 80225
1-888-275-8747 or
(303) 202-4700

U.S. FOREST SERVICE
P.O. Box 25127
Lakewood, CO 80225
(303) 275-5350
www.nationalforeststore.com

WHAT'S NEW 2012**NEW IN THE FIELD****SEE THE MAP, PAGE 4****LATE SEASON YOUTH ELK HUNT CHANGES —**

There are changes this year to the rules for late season youth hunts in northwest Colorado.

Late season hunts were established as a management tool for reducing elk populations. Harvest from these seasons have contributed to CPW's success in achieving elk population objectives.

Managing the number of youth hunters in these units will allow CPW to better account for youth participation and ensure the long-term viability of elk populations in northwest Colorado.

To achieve this, late hunts in many units are being restricted to include only youth hunters who hold a license originally valid for units 3, 4, 5, 11, 12, 13, 14, 23, 24, 25, 26, 33, 34, 131, 211, 214, 231 and 301.

See the season details and a map of designated hunting areas on page 4.

» ELK

LATE SEASON CHANGES — In an effort to manage herd populations, there are several late-season hunt closures to be aware of, including hunts in units 65, 72 and 82. Check the elk tables starting on page 33.

» DEER

SEASON CHOICE TAGS — New hunts have been added this year as season choice hunts. These now include plains hunts for whitetails only in units 93, 97, 98, 100, 101 and 102. See page 16 for details and hunt codes.

OTHER DEER HUNT CHANGES — A new early season high-country rifle hunt for bucks has been added. This license is good for hunting units 48,

56, 481 and 561 from Sept. 8-16.

A new rifle doe season on private land only has also been created in GMU 56 to manage urban deer populations around Salida and Buena Vista. See the hunt tables for the specific hunting area.

Fourth-season buck hunts in units 41, 42, 61, 62 and 421 will not be available this year.

Some licenses for areas north of Craig to the White River have been changed from List B to List A tags. Hunters may only purchase one List A tag to hunt deer.

Details about each hunt can be found in the tables starting on page 17.

» PRONGHORN

MORE LIST B LICENSES AVAILABLE — Many pronghorn licenses traditionally classified as List A licenses have now been classified as List B. Hunters may purchase up to two List B licenses during the year, which increases your opportunity to harvest an animal.

Check hunt codes carefully in the brochure tables starting on page 47 to see if your license is now considered a List B tag.

NEW HUNTS — New private-land-only pronghorn hunts have been established in GMUs 9, 88 and 191. These hunts run from Nov. 1 to Dec. 31. As always with private-land tags, it is advised to get permission from landowners before applying for the license.

CLOSED HUNTS — All hunts in GMUs 41, 62 and 411 have been closed to manage game populations.

» BEAR

HUNT CODE CHANGES — Bear hunters should pay close attention to hunt codes this year, as there have been changes to the way GMUs are grouped. The hunt code for the unit you like to hunt may have changed since last year, and your license may be valid for different units than what you are used to.

Check the bear hunt tables, starting on page 53, carefully while filling out your application.

WATCH FOR QR CODES AND ICONS

If you have a smartphone, scan the QR codes in this brochure to get immediate web access to more information. And, as always, watch for the video icon. When you see it, log on to the interactive version of this brochure online at www.bit.ly/COBigGame2012.

The interactive version is searchable, downloadable and contains helpful videos throughout the pages wherever you see this logo.

**ANNUAL HABITAT STAMP MUST BE PURCHASED WITH YOUR LICENSE**

If you haven't already purchased a 2012 Habitat Stamp, you must buy one or submit the payment with **ONE** of your big-game applications in order to be entered into the draw. If you apply for more than one species, include the Habitat Stamp payment with just **ONE** of your applications. See page 2 for details.

**GUIDE TO FILLING OUT YOUR APPLICATION**

A reorganized application section walks you step-by-step through filling out your big-game applications, whether you're hunting alone or in a group. There's also information on how to decipher hunt codes and read the brochure tables.

You'll notice the check box to opt out of getting a preference point has been removed from applications. You will now be given a preference point if you are unsuccessful in getting your first choice license or you choose a preference point as your first choice. See page 7 for details.

APPLICATIONS CORRECTIONS NOW ONLINE

Have you made a mistake on your application? Correction are due by April 9. Details are found on the website. Corrections will now be done by submitting a form on the CPW website at www.wildlife.state.co.us/Hunting/BigGame/AppCorrections. The form will help CPW match your correction request to your application and complete the correction quickly to get your information entered into the draw.

LICENSE FEES

APPLICATION DEADLINE: APRIL 3

APPLYING ONLINE IS FAST AND EASY!

Go to www.wildlife.state.co.us/ShopDOW/AppsAndLicenses/Pages/totallicensing.aspx

Apply for the draw online — credit cards are accepted for Internet purchases. Nonresidents **MUST** use paper applications if applying for moose hunts.



	LICENSE	PROCESS FEE	TOTAL COST
--	---------	-------------	------------

» Habitat Stamp (required)	\$10	-	\$10
----------------------------------	------	---	-------------

Add this to license fees below if you have not yet purchased a 2012 Habitat Stamp.

DEER

DRAW (LIMITED)

» Resident adult	\$31	\$3	\$34
» Resident youth	\$10.75	\$3	\$13.75
» Nonresident adult	\$346	\$3	\$349
» Nonresident youth	\$100.75	\$3	\$103.75

ELK

DRAW (LIMITED)

» Resident adult	\$46	\$3	\$49
» Resident youth	\$10.75	\$3	\$13.75
» Nonresident bull	\$576	\$3	\$579
» Nonresident either-sex	\$576	\$3	\$579
» Nonresident cow	\$351	\$3	\$354
» Nonresident youth	\$100.75	\$3	\$103.75

OVER-THE-COUNTER

» Resident adult	\$46	-	\$46
» Resident youth	\$10.75	-	\$10.75
» Nonresident bull	\$576	-	\$576
» Nonresident either-sex	\$576	-	\$576
» Nonresident cow	\$351	-	\$351
» Nonresident youth	\$100.75	-	\$100.75

PRONGHORN

DRAW (LIMITED)

» Resident adult	\$31	\$3	\$34
» Resident youth	\$10.75	\$3	\$13.75
» Nonresident adult	\$346	\$3	\$349
» Nonresident youth	\$100.75	\$3	\$103.75

OVER-THE-COUNTER

» Resident adult (archery only)	\$31	-	\$31
» Resident youth	\$10.75	-	\$10.75
» Nonresident adult (archery only)	\$346	-	\$346
» Nonresident youth	\$100.75	-	\$100.75

MOOSE

DRAW (LIMITED)

» Resident	\$251	\$3	\$254
» Nonresident	\$1,916	\$3	\$1,919

BEAR

DRAW (LIMITED) AND OVER-THE-COUNTER

» Resident	\$41	\$3	\$44
» Nonresident	\$351	\$3	\$354

See license requirements section on this page for details. Prices include 25-cent search-and-rescue fee and 75-cent surcharge for the Wildlife Management Education Fund.

FELONY OFFENSES AND WEAPONS: Colorado and federal laws prohibit people convicted of certain crimes, such as domestic violence, from possessing weapons even for hunting. If you've been convicted of a crime, check with the appropriate law enforcement authority to find out how these laws apply to you.

WHAT YOU NEED TO BUY A LICENSE

1. Current and valid photo ID
2. Proof of hunter education (*see requirements below*)
3. For residents, proof of residency (*see page 14*)
4. Habitat Stamp (*see requirements below*)

LICENSE REQUIREMENTS

1. Hunters must have a license to hunt and carry the original license with them while hunting.
2. A hunter may hunt only the animal, season and units stated on the license.
3. It is illegal to give false information to obtain a license. It also is illegal to alter a license or to loan, transfer, sell or give your license to someone else.
4. If you lose or destroy your license, you can get a duplicate before the season opens from a license agent for a fee. Duplicates cost half the price of the original license, but not more than \$25. After the season begins, duplicate licenses are available only at Wildlife Service Centers.
5. Licenses expire on the expiration date printed on them.

HUNTER EDUCATION (SAFETY) REQUIREMENTS

Anyone born on or after Jan. 1, 1949, must have completed an approved hunter education course sanctioned by a state or province before applying for or purchasing a license. Colorado honors hunter education courses from other states and provinces.

You must present an original hunter safety card when buying a license (unless previously verified) or enter the required information when applying by mail or online.

All hunters must carry their hunter education card while hunting unless a "V" is printed on the license, which indicates hunter education has been verified at a Wildlife Service Center.

Hunter education courses are online at www.wildlife.state.co.us/Hunting/HunterEducation/CourseCalendar/Pages/HECalendar.aspx.

WATCH MORE ONLINE



HABITAT STAMP

1. Stamps are \$10 and are nonrefundable. Only one is required per person per year, valid April 1-March 31. A lifetime stamp is \$300.25.
2. Anyone 18-64 **MUST** purchase a stamp in order to buy or apply for a preference point or for a hunting or fishing license.
3. Hunters applying for a limited license must purchase a 2012 stamp to apply in the drawing process. To purchase a stamp with your draw application, include \$10 in addition to your license fee when you send in your application.
4. **EXEMPTIONS:** Anyone with a free lifetime fishing license, a veteran's lifetime combination small-game hunting and fishing license, or those approved for the Big-Game Mobility Impaired Hunting Program are exempt. See www.wildlife.state.co.us/Hunting/DisabledAccessibility/Pages/DisabilityInformation.aspx for details about those programs.

WATCH MORE ONLINE



www.bit.ly/COBigGame2012

Search it.
Find it.
Faster.

[even on your phone]

This 2012 Big Game brochure, with all of the hunt codes, rules and reference materials, is available online in the same interactive, searchable brochure.

Plus, everywhere you see a video icon, we show you a movie!



LICENSE OPTIONS AND AVAILABILITY

Colorado offers many different types of big-game licenses and many different options for purchasing them. To get a limited license, hunters must apply for the draw, a process that awards licenses to hunters for specific units and dates. Those who are unsuccessful in the draw process still have many options open for hunting big game throughout the state, either through the leftover draw, or with a license available over-the-counter.

AVAILABLE IN THE DRAW, APPLICATION DEADLINE APRIL 3

» **LIMITED LICENSES** These are licenses that are limited in number for specific units and hunt dates. These are distributed through an application and drawing process.

» **PRIVATE-LAND-ONLY LICENSES** These are available through the application and drawing process for specific units on private land and State Trust Lands not leased by CPW. Ranching for Wildlife licenses are separate from private-land-only licenses.

» **RANCHING FOR WILDLIFE (RFW)** Public Ranching for Wildlife licenses are available only to Colorado residents. Hunters may apply for these through the drawing process for specific seasons and ranches. Each ranch has specific rules. See page 6 for more.

» **LEFTOVER DRAW OPTION — ELK AND DEER APPLICATIONS ONLY** Elk and deer applicants can have the first choice of the limited licenses leftover from the drawing by checking the “leftover draw” box on the application where it states, “If unsuccessful, send me...” (See the box at the bottom of this page for more.) Youths 12-17 receive priority in the leftover draw. If you applied online for the draw, you can also apply online for the leftover draw. Otherwise, you can participate in the leftover draw by mail, so you don't have to take the day off of work when they go on sale Aug. 14.

AVAILABLE STARTING JULY 10

» **OVER-THE-COUNTER LICENSES WITH CAPS** A preset number of licenses are available on a first-come, first-served basis for both resident and nonresident hunters. These are called licenses “with caps.” They are sold online, by phone at 1-800-244-5613 or at Wildlife Service Centers and license agents starting at 9 a.m. (MST) July 10.

» **OVER-THE-COUNTER UNLIMITED LICENSES** These are available to both resident and nonresident hunters starting at 9 a.m. (MST) July 10. It is not necessary to go through the draw to purchase these licenses. They are sold online, by phone at 1-800-244-5613, at license agents and Wildlife Service Centers around the state.



AVAILABLE STARTING AUGUST 14

» **LEFTOVER LIMITED LICENSES** These are available to both resident and nonresident hunters. They are the limited licenses remaining after the draw and leftover draw processes. They go on sale to the public at 9 a.m. (MST) on Aug. 14. They are sold at Wildlife Service Centers, license agents and by phone, 1-800-244-5613. They also are available online on the CPW website starting Aug. 15.

These licenses are sold by different methods at different license agents on Aug. 14. Contact the license agent you plan to go to for details.

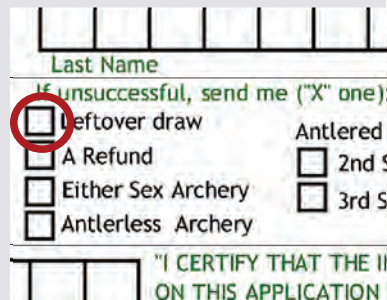
RATHER HUNT THAN GET A REFUND? TRY THESE OPTIONS...

1. CHOOSE THE LEFTOVER DRAW ON YOUR APPLICATION By checking the “Leftover Draw” box on your application where it states, “If unsuccessful, send me...”, deer and elk applicants who do not draw their first license choices will be mailed in June a list of licenses (and an application) that are still available. Mailing back the leftover application, you get first choice of any of the leftover licenses before they go on sale in August.

If you apply online for the limited license draw, you may also apply online for the leftover draw.

2. CHOOSE AN ELK OR PRONGHORN OVER-THE-COUNTER LICENSE

If the leftover draw isn't for you because you'd like the flexibility of an over-the-counter license, let us know by choosing the one you want, so it will be mailed to you. There are an unlimited number of licenses for several elk and pronghorn hunts in a variety of units throughout the state. With this type of license, you can hunt more than one unit at a time. Check which units are available by researching the maps in this brochure or talking to a CPW hunt planner at (303) 297-1192.



IMPORTANT DATES

LICENSE DRAWING

- » Application deadline... April 3
- » Licenses in the mail, all draw results posted online by June 15

REFUNDS IN THE MAIL BY

- Bear..... May 15
- Moose..... May 17
- Elk June 18
- Deer..... June 7
- Pronghorn..... June 28

LICENSE SALES

CUTOFF DATES FOR VENDORS

Licenses can only be purchased in person at Wildlife Service Centers after midnight on these dates.

SEASON	DATE
Archery Bear.....	Aug. 24
Plains Rifle Bear.....	Aug. 31
Muzzleloading.....	Sept. 7
1st Rifle	Oct. 12
2nd Rifle	Oct. 19
3rd Rifle	Nov. 2
4th Rifle	Nov. 13

Some offices offer extended hours on these days, check online.

LICENSE ALLOCATIONS

Nonresident allocations are determined by the average number of preference points a Colorado resident needed to draw a specific license during a 3-year period that ended with the 2009 drawing. (Units with low numbers of available licenses may not have any remaining for nonresidents after resident licenses are drawn.)

1. For hunt codes that required six or more points for a Colorado resident to draw an elk or deer license, up to 20 percent may go to nonresidents. These hunts are shown in unit tables by a “+” under the “SEX” column of the hunt tables.
2. For hunt codes that required fewer than six points for a Colorado resident to draw an elk or deer license, up to 35 percent may go to nonresidents.
3. Nonresident allocations may increase if licenses remain after drawing all first-choice hunt codes for Colorado residents.
4. License allocations do not apply to private-land-only and Ranching For Wildlife licenses.
5. In a group of applications made up of both residents and nonresidents, all nonresidents in the group will count against the nonresident allocation.

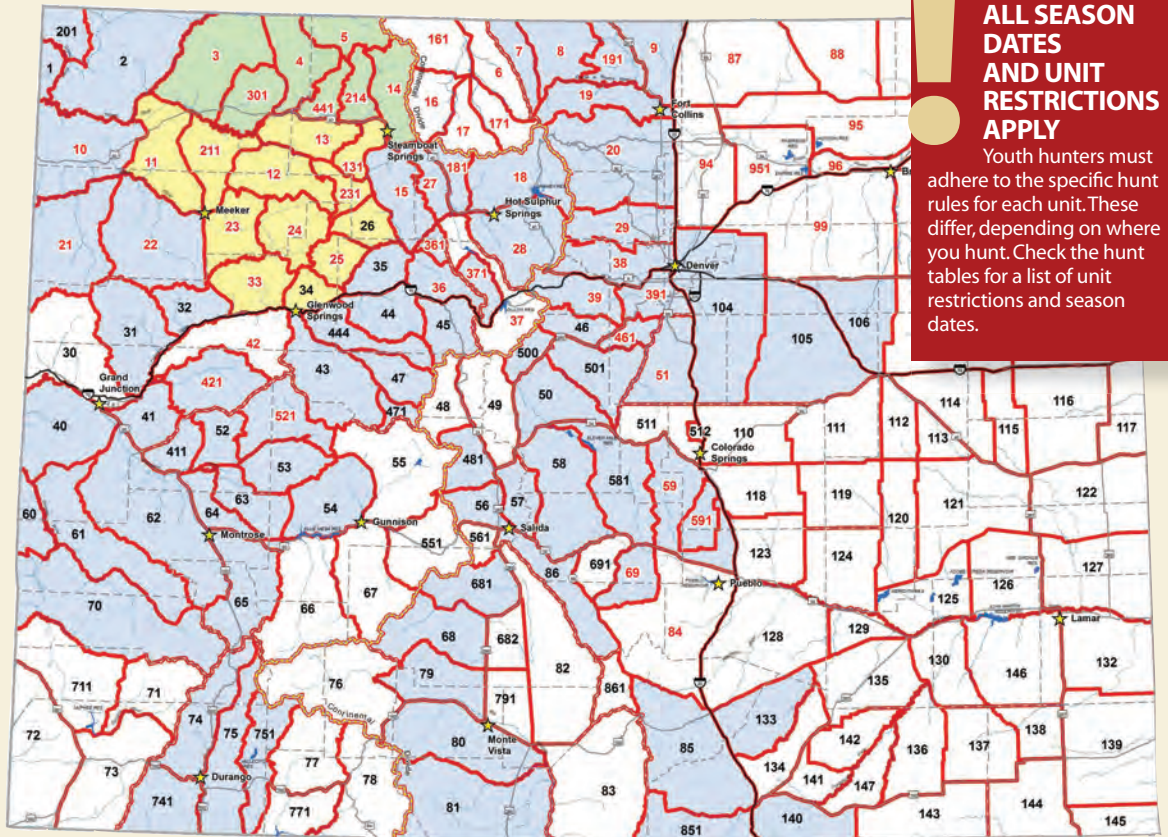
HUNTING FOR YOUTHS, AGES 12-17

LATE SEASON YOUTH ELK HUNTS

NEW!

There are many changes this year to where youths can hunt.

Late season youth participation is now limited in the green and yellow units on the map. To hunt these units, youths must possess a license originally valid for units highlighted in green or yellow.



ALL SEASON DATES AND UNIT RESTRICTIONS APPLY

Youth hunters must adhere to the specific hunt rules for each unit. These differ, depending on where you hunt. Check the hunt tables for a list of unit restrictions and season dates.

WHERE CAN I HUNT NOW?

MY ORIGINAL LICENSE IS FOR A GREEN UNIT
(3, 4, 5, 14, 214 or 301)

IN THE LATE YOUTH SEASON, I CAN HUNT:

1. In green units on the map, including December public-land hunts in units 3 and 301 and private-land-only hunts in units 4, 5, 14, 214 and 441.
2. In any blue unit on the map

NOTE: Hunting is not allowed in any yellow unit

MY ORIGINAL LICENSE IS FOR A YELLOW UNIT
(11, 12, 13, 23, 24, 25, 26, 33, 34, 131, 211 or 231)

IN THE LATE YOUTH SEASON, I CAN HUNT:

1. In yellow units on the map, including public land hunts in units 11, 13 and 211 and private-land only hunts in units 23, 24, 25, 26, 33, 34, 131 and 231.
2. In any blue unit on the map

NOTE: Hunting is not allowed in any green unit

MY ORIGINAL LICENSE IS FOR ANY BLUE OR WHITE UNIT

IN THE LATE YOUTH SEASON, I CAN HUNT:

1. In any blue unit on the map

NOTE: Hunting is not allowed in any green or yellow unit on the map.

TO PARTICIPATE: Youth hunters must have an unfilled antlerless or either-sex license that was purchased for regular season dates and that remains unfilled.

EITHER-SEX TAGS MUST BE TURNED IN BEFORE HUNTING: Youth hunters with either-sex tags **MUST** turn in their original license at a Wildlife Service Center to get a late season antlerless license if they haven't yet harvested and wish to continue hunting in the late youth season.

THE FOLLOWING RULES FOR YOUTH LATE SEASON STILL APPLY

1. Youths with an unfilled cow or either-sex elk license can participate in the late youth season. Licenses must be valid for the current hunting year.
2. Youth with an unfilled either-sex elk license must exchange it for a cow license before participating in the late season. Licenses may be exchanged at a Wildlife Service Center. Unfilled cow licenses do not need to be exchanged, the original cow license is valid in the late season.
3. The elk season for which the original license was issued must have ended, including seasons on Ranching for Wildlife properties. Ranching for Wildlife properties are not eligible for hunting in the late youth season.
4. Youths must follow the rules of the hunt code they select, including season dates and geographic restrictions such as "private land only"
5. All youth hunting rules apply.
6. A mentor must accompany youths under 16. Mentors can hunt only if the mentor's license is valid for the same late season and unit during which the youth will be hunting.
7. Youths who obtained their original license at age 17 and later turn 18 may participate in the late season hunt. Youth hunting rules still apply.

LATE YOUTH PRONGHORN HUNTS

Youths ages 12-17 can participate in any December pronghorn doe season in units 110, 111, 112, 113, 114, 115, 116, 117, 118, 119, 120, 121, 122, 123, 124, 125, 126, 127, 128, 129, 130, 132, 133, 134, 135, 136, 137, 138, 139, 140, 141, 142, 143, 145, 146 or 147, if they have an unfilled pronghorn doe or either-sex license for a season that has ended.

Youths with an unfilled either-sex pronghorn license must bring that license to a Wildlife Service Center and get it converted to a doe license before hunting in a December season. Doe licenses do not need to be converted, the original license is valid for a late hunt.

Youths must comply with all regulations that apply to the December season they hunt. Unfilled pronghorn buck licenses may not be used to participate in this program.

BIG GAME LICENSES

Youths must be at least 12 and meet hunter education requirements to hunt big game in Colorado. At age 11, youths can buy or apply for a license if they turn 12 before the end of season on the license. Youths cannot hunt with the license until they turn 12.

Fees are reduced for deer, elk and

pronghorn licenses for youths ages 12-17. Hunters younger than 16 must be accompanied by a mentor who is 18 or older and also meets hunter education requirements. Mentors don't have to hunt. Youths and mentors must be able to see and hear each other while hunting.

Youths cannot apply for a reduced-cost limited license if they turn 18 on or before Feb. 12 this year. Youths must be 12-17 to buy a reduced-cost unlimited or leftover license.

PREFERENCE

1. Up to 15 percent of limited licenses for doe pronghorn, doe and either-sex deer and cow elk in regular rifle and private-land-only rifle seasons are available for youths ages 12-17 who meet hunter education requirements.

These licenses are available by drawing. Licenses not drawn by youths are available to the public. (Muzzleloader and late rifle seasons, the Air Force Academy unit and Ranching for Wildlife hunts are excluded from this.)

2. Group applications are not accepted. If you enter more than one hunt code on your application, all hunt codes must be eligible for youth preferences as in No. 1 above.

HYBRID DRAWING

In an effort to expand quality opportunities to big-game hunters, the Colorado Parks and Wildlife Commission has established a "hybrid" drawing for select elk, deer, pronghorn and bear licenses for the 2012 hunting seasons.

The purpose of the drawing is to give hunters additional opportunity to draw a license for some of the state's premier deer, elk, pronghorn and bear hunting areas. Hunters who normally would not have enough preference points to draw these licenses now have a slight chance to draw a small number of the most coveted licenses through this process. Nonresident caps apply. *(Units with low numbers of available licenses may not have any remaining for the Hybrid Drawing.)*

HUNTER QUALIFICATIONS

- Hunters must have a minimum of five preference points for the species they wish to hunt to participate in the Hybrid Drawing.
- Hunters must apply individually (group applications are not accepted).
- Hunt codes that contain a W1 or W2 are Ranching for Wildlife

properties. These hunts are for Colorado residents only.

HOW IT WORKS

In hunt codes that require 10 or more resident preference points to draw (based on a three-year average ending with the 2009 drawing), 20 percent of the available licenses will be issued through a random drawing.

Qualified resident and nonresident hunters who select applicable hunt codes (listed below) and have at least five preference points for that species will automatically enter the Hybrid Drawing.

- » These hunt codes must be entered as your first choice on your application.
- » Winning applicants in the Hybrid Drawing will be selected randomly.
- » Hunters who successfully draw a license in the Hybrid Drawing will lose all of their preference points for that species. Unsuccessful applicants will be awarded one point.

HYBRID DRAW HUNT CODES

Qualified hunters wishing to participate in the Hybrid Draw must choose from the hunt codes listed below as their first choice on their application:

ELK — HYBRID DRAW HUNT CODES

HUNT CODE	HUNT CODE	HUNT CODE	HUNT CODE
E-E-001-E1-R	E-E-010-W1-R	E-E-085-W1-R	E-M-002-O1-M
E-E-002-E1-R	E-E-010-Y2-R	E-E-104-W1-R	E-M-010-O1-M
E-E-002-O1-A	E-E-031-W1-R	E-E-201-E1-R	E-M-061-O1-M
E-E-005-W1-R	E-E-083-W1-R	E-E-201-O1-A	E-M-201-O1-M
E-E-010-E1-R	E-E-084-W1-R	E-E-851-W1-R	E-M-851-O1-R
E-E-010-O1-A	E-E-084-W2-R	E-M-001-O1-M	E-M-851-O3-R

DEER — HYBRID DRAW HUNT CODES

HUNT CODE	HUNT CODE	HUNT CODE	HUNT CODE
D-E-025-W1-R	D-M-005-W1-R	D-M-085-W1-R	D-M-142-L1-R
D-E-083-W1-R	D-M-010-W1-R	D-M-103-L1-R	D-M-851-W1-R
D-E-104-W1-R	D-M-031-W1-R	D-M-136-W2-R	
D-E-211-W1-R	D-M-084-W1-R		

PRONGHORN — HYBRID DRAW HUNT CODES

HUNT CODE	HUNT CODE	HUNT CODE	HUNT CODE
A-E-006-W1-R	A-M-004-W1-R	A-M-080-O1-R	A-M-201-O1-A
A-E-104-W1-R	A-M-005-W1-R	A-M-084-W1-R	A-M-201-O1-R
A-M-003-O1-R	A-M-067-O1-R	A-M-136-W2-R	A-M-441-W1-R
A-M-003-W1-R	A-M-079-O1-R		

NOTE: There are no qualifying hybrid draw hunts for moose or bear in 2012.

Watch more online

www.bit.ly/CPWvideos



Colorado can be a paradise for back country hunting, but elevations and sudden weather changes can turn disastrous in an instant. Do you have what it takes to survive? Watch Colorado Parks and Wildlife's featured video at www.bit.ly/CPWOutdoorSurvival



Wherever you see this video icon in the brochure, log on to our video channel to watch more.

Or, open the interactive version of the 2012 Big Game brochure to watch videos right in the brochure pages www.bit.ly/COBigGame2012



LANDOWNER PREFERENCE & VOUCHERS

1. Up to 15 percent of deer, elk and pronghorn licenses in units with totally limited licenses in all rifle seasons are allocated for deeded landowners who own at least 160 contiguous acres of agricultural land.
2. Landowner preference quotas are allocated by species, sex, season and method of take. The 15 percent is for regular and priority landowner applications. Priority registered applicants have priority over other landowner applicants.
3. Deadline to register properties for the Priority Landowner System is the second Friday in January. To register for the 2013 season, contact a Wildlife Service Center or visit the CPW website for registration forms. Based upon total deeded acres, up to six priority applications per species are available to landowners. Landowner applications are drawn before CPW's regular limited license drawing.
4. Successful landowners receive a voucher for each winning hunt code.

LANDOWNER PILOT PUBLIC LICENSES

The landowner pilot program offers elk hunting in units 1 and 10. The hunts are designated in the hunt code tables by Y2, Y3, Y4 and Y5 hunt codes. Licenses are valid in the entire unit, as well as private properties successful in the pilot program. If you draw one of these licenses, you will receive a list of participating landowners and other details in the mail in September.

CPW also has a pilot program for elk in GMUs 1 and 10 and for pronghorn east of I-25. Please call (303) 291-7380 for regis-

tration forms and more information.

LANDOWNER VOUCHER INFORMATION

The following guidelines are for landowner vouchers. Visit the CPW website for more details, www.wildlife.state.co.us/Hunting/BigGame/PriorityLandowner/Pages/PriorityLandowner.aspx.

1. The landowner must transfer the voucher directly to the hunter.
2. The transfer of the voucher occurs when the hunter's name is written on the voucher, or the landowner hands (or mails) the voucher to the hunter.
3. Landowner vouchers may be transferred one time only.
4. If a hunter cannot use a voucher, the voucher becomes VOID. The voucher CANNOT be reprinted or transferred to another hunter, even if the voucher has not been redeemed for a license.
5. The transfer of a voucher gives the hunter permission to hunt on the land for which the voucher was awarded and for the duration of the season printed on the voucher during legal hunting hours. The landowner may restrict manner of access (i.e. foot, horseback, vehicle, etc).
6. The voucher must be taken to a license agent or Wildlife Service Center to be redeemed for a proper and valid license PRIOR to hunting. The appropriate license fees are paid at that time.
7. Annual bag limits still apply. Be sure you can legally have the license before acquiring a landowner voucher.
8. A list of landowners is NOT available from Colorado Parks and Wildlife.

RANCHING FOR WILDLIFE (RFW)

Public Ranching for Wildlife licenses are available only to Colorado residents by drawing. Licenses are valid only for the season and ranch specified.

RFW landowners must provide free access to hunters who draw a public license for their ranch. By applying for a RFW license, hunters allow CPW to provide applicant information to the ranch.

Hunting rules differ for each ranch. Read ranch rules on the CPW website at www.wildlife.state.co.us/Hunting/BigGame/RanchingforWildlife/Pages/RFW.aspx before applying.

GUIDES AND OUTFITTERS

Guides and outfitters must be registered, bonded and insured in Colorado. They also need permits to operate on public land and must register with the Office of Outfitter Registration, 1560 Broadway, Suite 1340, Denver, CO 80202, (303) 894-7778; www.dora.state.co.us/outfitters.

Legal, legitimate outfitters operate around the state and can provide invaluable resources for your hunting trip. Verify an outfitter's registration by contacting the above office or Colorado Outfitters Association, www.coloradooutfitters.org.

DREAM HUNT LICENSES

Deer, elk, pronghorn, mountain lion and bear licenses are available to hunters ages 12-21 with a terminal illness or life-threatening disease or injury.

Licenses are issued only for the dates and unit with an open season for a specific species. Licenses are not offered in units with at least one hunt code that requires 10 or more resident preference points to draw (excluding Ranching For Wildlife).

Before a license is issued, hunters must obtain written permission from the landowner to hunt on private land. Sponsoring organizations must request licenses in writing and document the life-threatening or terminal condition, hunting experience, logistical considerations, hunt location and dates. Submit requests to CPW, Hunter Outreach Coordinator, 6060 Broadway, Denver, CO 80216.

YOUTH OUTREACH LICENSES

Youth Outreach licenses are offered for deer, elk and pronghorn to qualified organizations sponsoring youth hunting activities. Application procedures are on the CPW website, www.wildlife.state.co.us/Hunting/HunterOutreach/YouthLicensingPrograms/Pages/YouthLicensingPrograms.aspx.

Auction & Raffle Licenses

MORE ABOUT THE AUCTION AND RAFFLE PROGRAM:

www.wildlife.state.co.us/Hunting/BigGame/Pages/RaffleAuction.aspx



WIN THE HUNT OF A LIFETIME — TODAY!

Special auction and raffle licenses are available for moose, deer, elk, bighorn sheep, mountain goat and pronghorn. The licenses allow one to hunt during extended seasons in any unit open to hunting the specific species. These licenses are offered by participating wildlife conservation organizations that return at least 75 percent of the proceeds to CPW for research, management and education.

For information on purchasing raffle tickets for licenses or participating in auctions, visit the following websites:

BIGHORN SHEEP AND MOUNTAIN GOAT

- Rocky Mountain Bighorn Society: www.bighornsheep.org

DEER

- The Mule Deer Foundation: www.muledeer.org
- Safari Club Int'l., Colorado Chapter: www.scicolorado.org
- Colorado Mule Deer Association: www.coloradomuledeer.org

MOOSE

- Safari Club Int'l., Colorado Chapter: www.scicolorado.org
- Ducks Unlimited, Inc. Colorado: www.ducks.org/colorado



Photo © Jeff Rossiter
Jeff Rossiter, the 2011 Colorado pronghorn raffle winner, with his buck.

PRONGHORN

- Colorado Youth Outdoors: www.coloradoyo.org
- Rocky Mountain Bighorn Society: www.bighornsheep.org
- The Mule Deer Foundation: www.muledeer.org

ELK

- Rocky Mountain Elk Foundation: www.rmef.org
- Colorado Bowhunters Assoc.: www.coloradobowhunting.org
- The Mule Deer Foundation: www.muledeer.org
- Colorado Wildlife Federation: www.coloradowildlife.org

GAINING & USING PREFERENCE POINTS

WATCH MORE ONLINE



1. One preference point is awarded to hunters who apply properly and are unsuccessful in drawing a license for a first-choice hunt code for all big-game species. You may also apply for a preference point as your first-choice hunt code. Hunters who make an application error, including on first-choice hunt codes, do not get a point.
2. Youths can apply for a point if they turn 12 by Dec. 31 of the application year.
3. If you are issued a first-choice license, all accumulated preference points for that species become void.
4. If unsuccessful for a first choice, your accumulated points will be listed on your refund, leftover drawing application or other-choice license.
5. Points accumulate until you draw a first-choice license. If you fail to apply for or have not purchased a license during a 10-year period, all accumulated points for that species are purged from your record and become void.
6. Priority goes to those with the most points, except when the license quota or nonresident cap would be exceeded.
7. Group application priority is based on the member with the fewest points. See box at right for more group hunt details.
8. Second-, third- and fourth-choice hunts don't use or generate points.
9. **\$25 PREFERENCE POINT FEE** Hunters will be automatically assessed \$25 for a preference point unless they have purchased one of the following: an annual fishing, small-game, resident combination small-game and fishing, furbearer license in the previous year or a big-game license in the previous year or a current limited license for the same species for which they may be seeking a point.
The \$25 point fee is also waived for youths, lifetime license holders, free senior annual fishing license holders and Colorado residents who are in the military on active duty outside Colorado.
10. **WEIGHTED PREFERENCE** increases your probability of drawing. It is calculated by converting your application number into a different, random application number, then dividing that new application number by the amount of weighted points you have, plus one. This generates another new application number. Applications are sorted by this new number from lowest to highest and low numbers for each hunt code are awarded licenses.
The maximum points you can accumulate for moose is three. If you have three points for moose and you fail to draw a first-choice license, you will receive weighted preference for that species.
11. Preference points are not transferable. Points are awarded for specific species, not by hunt codes or method of take.
12. Active duty U.S. military stationed in Colorado but deployed outside Colorado are eligible, when they return home, to apply for a preference point for a limited license offered in this year's drawing.

APPLICATIONS AND PREFERENCE POINTS

GROUP HUNT INSTRUCTIONS

WATCH MORE ONLINE



1. **GROUP HUNTS:** Group applications for any number of people are accepted for all big-game hunts except moose. Group applications entering the draw for deer, elk, pronghorn and bear licenses have priority based on the group member with the fewest preference points. Group members must apply for the same species, hunt code unit, land restrictions, season and method of take for each choice, but may apply for a different sex. Each group member must have the same first-choice hunt code on their applications, as well as the same number of other license choices. These choices **MUST** be in the same order on all group applications. If anyone in the group makes an application error or doesn't pay the correct amount, everyone is disqualified and won't get a preference point.
2. **CHOOSE A LEADER:** One person must be chosen as the group leader. If there are discrepancies in hunt codes on the applications, the leader's hunt code choices are used.
3. **ENTER SAME CID NUMBER ON ALL APPLICATIONS:** All group members — including the group leader — must enter the same CID number in the group application box to be entered as a group. If the leader has no CID, leader must call CPW to get one. All group members must use the same person as the leader.
4. **HOW GROUPS ARE AWARDED LICENSES:** Each hunter's application must be mailed separately. Groups are assigned a number, and if that number is selected in the drawing, everyone in the group gets a license. However, if the group is selected and there aren't enough licenses for everyone in the group, the group will not get licenses; OR if the group includes resident and nonresident applicants and the nonresident cap has been met, the group will not get licenses.
5. **PREFERENCE POINTS, REFUNDS, NOTICES:** If everyone in the group is successful for their first choice, they all get a license and their preference points drop to zero. If unsuccessful for their first choice, everyone gets a point. Licenses, refunds and notifications are sent to each person.

SUBMITTING YOUR APPLICATION

1. Mail one check and application per envelope in a standard 4 1/8 by 9 1/2-inch envelope to the correct address at right. Don't fold. If you have a CID number, write it on the check.
2. You may submit only one application per species, per year. Each species must be in a separate envelope with separate payment, including group applications. Envelopes with multiple applications can be damaged by the opener.
3. Personal checks, cashier's checks or money orders are accepted, made out to Colorado Parks and Wildlife. U.S. currency only. No cash. Credit cards are accepted online only.
4. Drop boxes are available at the Northeast Service Center at 6060 Broadway.
5. Don't send applications directly to us unless your name changed or you were told to do so by CPW.
6. Applications are rejected if your check is returned by the bank.

REFUNDS OR PREFERENCE-POINT RESTORATION

1. To get a refund or preference point restored, you must relinquish your license and carcass tag before opening day of the season. License must be accompanied by a completed request form obtained at a Wildlife Service Center or on the website. Requests must be postmarked before the season starts. If there isn't enough time to request a form, mail your license and carcass tag with a letter to CPW. The envelope must be postmarked before the season starts and mailed to CPW, attn: Refund Office, 6060 Broadway, Denver, CO 80216.
2. Refunds for unsuccessful applicants are issued by June 28. The \$3 process fee and \$10 Habitat Stamp fee are nonrefundable.
If you choose to surrender your license to CPW before the season starts, you may choose to receive either a refund OR have the preference points restored that you used to apply.
After a season starts, refund or preference point restorations are limited to extreme medical circumstances of licensee, death of the licensee or death of licensee's immediate family member. These requests must be accompanied by sufficient evidence that the license has not been used and circumstances precluded the licensee from being able to use the license.
3. Refunds and preference point restorations are not considered more than 30 days after a season starts. This limit is extended for members of the U.S. military whose service prevented requesting a refund on time.

PREFERENCE-POINT HUNT CODE

A preference-point hunt code is in the sections for each species in this brochure. Entering this hunt code as a first choice on your application automatically awards you a point. You can choose a hunt code as your second, third or fourth choice.
You must pay the full cost of a license and meet all requirements even if you are only applying for a point. If you only apply for a point, your money, minus the \$3 process fee and \$10 Habitat Stamp fee, is refunded. Another \$25 may be deducted if you don't meet the criteria under No. 9 in "Gaining and Using Preference Points" on this page.

POSTMARK OR APPLY ONLINE BY MIDNIGHT APRIL 3

MAIL TO

DEER APPLICATIONS:
Colorado Parks and Wildlife
Attn: Deer
P.O. Box 173313
Denver, CO 80217-3313

ELK APPLICATIONS:
Colorado Parks and Wildlife
Attn: Elk
P.O. Box 173314
Denver, CO 80217-3314

PRONGHORN APPLICATIONS:
Colorado Parks and Wildlife
Attn: Pronghorn
P.O. Box 173315
Denver, CO 80217-3315

BEAR APPLICATIONS:
Colorado Parks and Wildlife
Attn: Bear
P.O. Box 173761
Denver, CO 80217-3761

MOOSE APPLICATIONS:
Colorado Parks and Wildlife
Attn: Moose
P.O. Box 173782
Denver, CO 80217-3782

APPLY ONLINE

www.wildlife.state.co.us/shopDow/Appsandlicenses/Pages/totallicensing.aspx

Nonresidents must use paper applications to apply for moose. Online applications are available for other big-game species.

APPLICATIONS

MOVING?

CHANGE YOUR ADDRESS ONLINE. Go to www.wildlife.state.co.us/ShopDOW/AppsAndLicenses/Pages/totallicensing.aspx; click on "BUY AND APPLY FOR LICENSES" and follow the steps

CHANGE YOUR ADDRESS ON PAPER. Use the change-of-address form that comes with the applications in the middle of this brochure. Mail the address-change form separately, do not include it with your application. Mail it by April 3 to: CPW Address Change, 6060 Broadway, Denver, CO 80216. (Please do NOT use your hunt application as a change-of-address form.)

4. FILL IN YOUR RESIDENCY STATUS, HUNTER INFORMATION & SIGN YOUR NAME

» **RESIDENCY STATUS AND YEAR** Mark an "X" in the box that applies to your residency. Mark one box only.

If you checked "Resident" or "Resident Youth," you must fill in the "Colorado Resident Since" boxes with the month (MM) and year (YYYY) you began living here. For Colorado military, enter "88 8888."

» **"IF UNSUCCESSFUL SEND ME..."** Place an "X" in the correct box to tell us what to do if you don't draw a license. Unsuccessful pronghorn applicants who leave this box blank automatically get a refund.

Your choices here include:

a. **LEFTOVER DRAW OPTION:** Deer and elk applicants have first choice of the licenses left after the drawing by participating in the leftover draw, see page 3.

b. **A REFUND:** If you choose to get a refund, your license fee will be refunded. The \$10 Habitat Stamp and \$3 process fees are not refunded if you choose a refund.

c. **ARCHERY OR RIFLE OPTIONS FOR ELK:** Applicants may select an over-the-counter license. See maps, pages 30-32.

d. **PRONGHORN ARCHERY:** Applicants may select an unlimited license. See map, page 46.

» **HABITAT STAMP** You must purchase an annual Habitat Stamp to apply for the draw or buy a license. Hunters applying for a limited license must purchase a stamp to enter the

draw. If you mail in applications for more than one species, include \$10 with only **ONE** of your applications. If you choose to include the Habitat Stamp fees with an application, put an "X" in this box.

Stamp fees are nonrefundable, whether or not you draw a license. Stamps are also available at license agents, Wildlife Service Centers or online.

» **PREFERENCE POINTS** If you have preference points for this species, mark an "X" in this box.

» **HUNTER EDUCATION** Put an "X" in this box if you have a valid hunter education card. Proof of hunter education is required in Colorado if you were born on or after Jan. 1, 1949.

» **SOCIAL SECURITY NUMBER** Your Social Security number (SSN) is required by federal and state law to apply for licenses. If you have applied before and have already given it to us, leave this blank.

The SSN is not displayed on licenses. If you wish, you can contact CPW directly to give your SSN over the phone or in person.

» **SIGN YOUR APPLICATION** Read the certification statement carefully, then sign the application. Include a daytime phone number where you can be reached before 5 p.m. MST.

Unsigned applications are rejected. Include your payment check with your application. See submission details on page 7.

5. ARE YOU HUNTING AS PART OF A GROUP?

» **GROUP APPLICATIONS MUST INCLUDE THE SAME CID FOR ALL GROUP MEMBERS** Pick one member as a leader of your hunting group.

All members, including the leader, must enter the leader's CID number in this section "For Groups Only." If the leader doesn't have a CID, call a Wildlife Service Center to get one before applying.

See "Group Hunt Instructions" on page 7 for more information on how to apply as a group.

6. IF YOU'VE NEVER HAD A CID NUMBER, FILL OUT THIS BOX

» **IF YOU'VE NEVER HAD A CID** Fill in the bottom part with your home address, sex, area code and phone number, driver's license number (first 14 digits or letters only), height and weight.

You can also get a CID by calling CPW at (303) 297-1192.

Do not use this area for address changes. Do not fill this area out if you already have a CID.

HOW TO READ HUNT CODE TABLES

HUNT TABLES SHOW THE LIMITED LICENSES AVAILABLE. These are available through the draw or as leftover licenses. Some hunt tables in the bear section include hunt codes for over-the-counter licenses. Do not apply in the draw for these.

- 1. THE TITLE** on the top of each table describes the big-game species and method of take for the hunt codes within that table. Start here to find the method of take you wish to hunt. Tables are color coded the same throughout the brochure.
- 2. THE UNIT COLUMN** is where you will look next to locate the game management unit you wish to hunt. Please read the unit tables carefully. Some licenses are valid in one unit only, while others are valid in multiple units. Here's how to tell where you can hunt:
 - » If the hunt code for a certain unit is also valid in additional units, the **VALID UNITS** column will list all the other units where you can hunt with that same license.
 - » If a unit has the same hunt details and license codes as another unit, the chart will read, "**SEE UNIT**". Look up the unit referred to for the correct hunt codes for your hunt. For example, see unit 37 in the sample chart at left.
- 3. THE VALID UNIT** column will also display information for each hunt and whether it is **PRIVATE LAND ONLY** or has other restrictions. If a hunt is labeled private land, you should get permission from a landowner in that unit before you hunt.
- 4. THE DATES** column lists the applicable season dates when the license is valid. Please look at the rows carefully, as each unit may have multiple hunt dates.
- 5. THE SEX** column indicates which sex of animal can be hunted for that specific hunt code. Please read the information carefully because the permitted sex for a hunt code may have changed since the previous year.
- 6. THE HUNT CODE** column displays the code you will use to apply for the license you desire. Read the information carefully, as there are many possible hunt codes associated with each unit, and they may have changed since the last time you hunted. Please see section below on how to read hunt codes.
- 7. THE LIST** column displays what type of license you are buying. There are opportunities to purchase more than one license during the year, as long as the licenses meet the requirements of being List A, B or C. For details, see "How to get more than one license" sections under the big-game species you'd like to hunt in the following brochure pages. When applying in the draw, **DO NOT** include the list letter on the application.

APPLICATIONS

SAMPLE DEER ARCHERY TABLE

1 ARCHERY — LIMITED LICENSES (DRAW)						
2 UNIT	3 VALID UNITS	4 DATES	5 SEX	6 HUNT CODE	7 LIST	
37	see unit 18					
38	38	Aug. 25-Sept. 23	Either*	D-E-038-01-A	A	
39	39, 46	Aug. 25-Sept. 23	Either	D-E-039-01-A	A	
40	40*	Aug. 25-Sept. 23	Buck	D-M-040-01-A	A	
	* 40 Landowner permission is advisable before applying. Most land is private.					
41	41, 42, 421	Aug. 25-Sept. 23	Either+	D-E-041-01-A	A	

OTHER HUNT TABLE SYMBOLS

- 1. A DOT (•)** In the **UNIT** column indicates there is a special note about that unit. Notes can be found directly below the hunt code information. For example, see unit 40 above.
- 2. AN ASTERISK (*)** In the **SEX** column indicates units that had licenses left over after last year's drawing. There may be a good chance there will be licenses left over this year, too, giving you a chance to hunt that unit by purchasing a leftover license.
- 3. A PLUS (+)** In the **SEX** column indicates hunt codes for which an average of a least six preference points are needed for a resident to draw that license. *These calculations are based on a 3-year period ending with the 2009 drawing.*

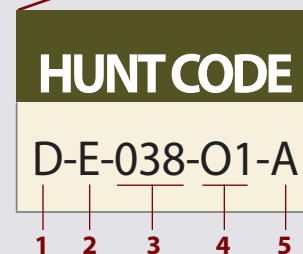
HOW TO READ HUNT CODES

HUNT CODES CONTAIN A LOT OF INFORMATION.

Learning how to read hunt codes can ensure that you apply for the right hunt in the limited license drawing each year. Here's a quick how-to:

- 1. THE FIRST LETTER** of the code designates the species. (D = deer, E = elk, A = prong-horn (antelope), M = moose and B = bear)
- 2. THE SECOND LETTER** of the code designates the sex of the animal you want to hunt. (M = male, F = female and E = either sex)
- 3. THE THIRD PART, THREE NUMBERS,** designates the unit you want to hunt. (001 = Unit 1, 201 = Unit 201, etc.; 000 = statewide). If more than one unit is valid for a hunt code, only the lowest unit number will show in the code.
- 4. THE FOURTH PART, A LETTER AND A NUMBER,** indicates hunt dates. For example, O1 = first season, O2 = second season, O3 = third season and so on. P is for private-land-only hunts followed by the season number: P1, P2, P3, P4 and P5. E1 = early season, L1 = late season. There are also Ws for Ranching for Wildlife and S for a split unit.
- 5. THE LAST LETTER** in the hunt code indicates what manner of take the license is good for. A = archery, M = muzzleloader, R = rifle and associated methods.

ARCHERY — LIMITED LICENSES (DRAW)						
UNIT	VALID UNITS	DATES	SEX	HUNT CODE	LIST	
38	38	Aug. 25-Sept. 23	Either*	D-E-038-01-A	A	



For example, this hunt code is for: An either-sex deer hunt in unit 38, during the first season for archery.

FIELD INFORMATION & REFERENCE

MOOSE OR ELK? BE AWARE OF YOUR TARGET

IN COLORADO, moose can be found in the same habitat as elk. Elk hunters must know the difference between the two species, so a moose isn't accidentally killed.

1. IDENTIFY THE ANIMALS BEFORE YOU SHOOT. Use your binoculars, not scopes, to make a positive ID.

2. STUDY THE BODY. Don't just look at the animal's antlers, study the entire head and body before you shoot.

3. WATCH OUT FOR CALVES. Be careful not to mistake a moose calf for a cow elk. Young moose have a reddish coat, similar to elk.

NEW VIDEO ONLINE



ELK

- » **BODY:** reddish, lighter brown, darker legs
- » **NECK:** chestnut brown
- » **SNOUT:** slender
- » **RUMP:** pale yellow
- » **BULLS:** antlers aren't palmated and have obvious brow tines coming off main beam



MOOSE

- » **BODY:** dark, black-brown, white-gray legs
- » **NECK:** larger bell (beard) on throat
- » **SNOUT:** overhanging, bulbous nose
- » **RUMP:** pale yellow
- » **BULLS:** palmated antlers with tines



FIELD DRESSING VIDEO TUTORIAL

You've harvested an animal, taken pictures to show your friends... now what?

Learn how to field dress elk in this tutorial. CPW officer Conrad Albert shares tips in this step-by-step video at <http://vimeo.com/17100180>.

WATCH MORE ONLINE



REFERENCE

MARK YOUR HARVEST SITE WITH YOUR GPS

Hunters who have GPS units are encouraged to mark the location of their harvest in the field.

This is especially important for hunters who harvest a bear. During the mandatory bear inspection, hunters will be asked to give a location of their harvest. Having GPS coordinates makes reporting simple and precise.

Use your GPS to set a waypoint where you harvest an animal and save the UTM or longitude and latitude coordinates. Bring that information to record on the check report at harvest inspections.



HARVEST SURVEYS ASSESS SATISFACTION

CPW conducts big-game harvest surveys each year to estimate harvest, hunter numbers and recreation days.

Deer, elk and pronghorn hunters may receive a phone call or e-mail, asking to take part in a survey. This includes questions such as: where you hunted, if you harvested an animal, if you were satisfied with your experience and if you saw overcrowding from other hunters.

Only randomly selected hunters can participate. Participation is not required, but responding — even if you didn't hunt or harvest — is an important part of setting license numbers for next year.

If contacted, you can take the survey online, www.ColoradoHuntReports.com or call 1-877-237-1666 to speak to a person. The survey runs 24 hours daily, October through mid-February. See the CPW website for details.

LEGAL BIG-GAME HUNTING HOURS

Legal hunting hours for big game are one-half hour before sunrise to one-half hour after sunset, unless specifically restricted.

The sunrise/sunset chart at right lists times for Denver. Subtract 1 minute from opening and closing time for each 12 1/2 miles east of Denver. Add 1 minute to opening and closing time for each 12 1/2 miles west of Denver. (These changes assume that each degree of longitude equals 50 miles and a change of 1 degree of longitude equals a 4-minute change in sunrise and sunset times.)

2012 SUNRISE/SUNSET TABLE (DENVER)

DAY	AUG. (DST)*		SEPT. (DST)		OCT. (DST)		NOV. (DST)		DEC.		JAN. 2013	
	RISE	SET	RISE	SET	RISE	SET	RISE	SET	RISE	SET	RISE	SET
	A.M.	P.M.	A.M.	P.M.	A.M.	P.M.	A.M.	P.M.	A.M.	P.M.	A.M.	P.M.
1	6:00	8:12	6:29	7:30	6:57	6:41	7:29	5:57	7:02	4:36	7:21	4:47
2	6:00	8:11	6:29	7:29	6:58	6:40	7:30	5:56	7:03	4:36	7:21	4:47
3	6:01	8:10	6:30	7:27	6:59	6:38	7:31	5:55	7:04	4:36	7:21	4:48
4	6:02	8:09	6:31	7:25	7:00	6:37	6:33 ^{DST}	4:54	7:05	4:35	7:21	4:49
5	6:03	8:08	6:32	7:24	7:01	6:35	6:34	4:53	7:06	4:35	7:21	4:50
6	6:04	8:07	6:33	7:22	7:02	6:33	6:35	4:52	7:07	4:35	7:21	4:51
7	6:05	8:06	6:34	7:21	7:03	6:32	6:36	4:51	7:08	4:35	7:21	4:52
8	6:06	8:04	6:35	7:19	7:04	6:30	6:37	4:50	7:09	4:35	7:21	4:53
9	6:07	8:03	6:36	7:17	7:05	6:29	6:38	4:49	7:10	4:35	7:21	4:54
10	6:08	8:02	6:37	7:16	7:06	6:27	6:39	4:48	7:10	4:36	7:21	4:55
11	6:09	8:01	6:38	7:14	7:07	6:26	6:41	4:47	7:11	4:36	7:20	4:56
12	6:10	7:59	6:39	7:12	7:08	6:24	6:42	4:46	7:12	4:36	7:20	4:57
13	6:11	7:58	6:40	7:11	7:09	6:23	6:43	4:45	7:13	4:36	7:20	4:58
14	6:12	7:57	6:41	7:09	7:10	6:21	6:44	4:45	7:13	4:36	7:19	4:59
15	6:13	7:55	6:42	7:08	7:11	6:20	6:45	4:44	7:14	4:37	7:19	5:00
16	6:14	7:54	6:42	7:06	7:12	6:18	6:46	4:43	7:15	4:37	7:19	5:01
17	6:14	7:53	6:43	7:04	7:13	6:17	6:47	4:42	7:15	4:37	7:18	5:03
18	6:15	7:51	6:44	7:03	7:14	6:15	6:48	4:42	7:16	4:38	7:18	5:04
19	6:16	7:50	6:45	7:01	7:15	6:14	6:50	4:41	7:17	4:38	7:17	5:05
20	6:17	7:48	6:46	6:59	7:16	6:13	6:51	4:40	7:17	4:39	7:17	5:06
21	6:18	7:47	6:47	6:58	7:17	6:11	6:52	4:40	7:18	4:39	7:16	5:07
22	6:19	7:45	6:48	6:56	7:18	6:10	6:53	4:39	7:18	4:40	7:15	5:08
23	6:20	7:44	6:49	6:54	7:19	6:09	6:54	4:39	7:19	4:40	7:15	5:09
24	6:21	7:42	6:50	6:53	7:20	6:07	6:55	4:38	7:19	4:41	7:14	5:11
25	6:22	7:41	6:51	6:51	7:21	6:06	6:56	4:38	7:19	4:41	7:13	5:12
26	6:23	7:39	6:52	6:50	7:22	6:05	6:57	4:37	7:20	4:42	7:13	5:13
27	6:24	7:38	6:53	6:48	7:24	6:03	6:58	4:37	7:20	4:43	7:12	5:14
28	6:25	7:36	6:54	6:46	7:25	6:02	6:59	4:37	7:20	4:43	7:11	5:15
29	6:26	7:35	6:55	6:45	7:26	6:01	7:00	4:36	7:21	4:44	7:10	5:16
30	6:27	7:33	6:56	6:43	7:27	6:00	7:01	4:36	7:21	4:45	7:09	5:18
31	6:28	7:32			7:28	5:59			7:21	4:46	7:08	5:19

*DST = Daylight Saving Time

Source: www.usno.navy.mil

TIME ADJUSTMENT FOR OTHER COLORADO CITIES

Add these minutes to the chart above for select towns. For use only as a general reference.	Alamosa	+3	Durango	+11	La Junta	-6
	Buena Vista	+5	Fort Morgan	-4	Lamar	-9
	Burlington	-10	Gr. Junction	+13	Sterling	-6
	Craig	+9	Gunnison	+7	Walden	+5

LEGAL HUNTING METHODS

1. CENTERFIRE RIFLES

- a. Must be minimum of .24 caliber (6 mm).
- b. Must have a minimum 16-inch barrel and be at least 26 inches long.
- c. If semiautomatic, they can hold a maximum of six rounds in the magazine and chamber combined.
- d. Must use expanding bullets that weigh minimum 70 grains for deer, pronghorn and bear, 85 grains for elk and moose, and have an impact energy (at 100 yards) of 1,000-ft. pounds as rated by manufacturer.
- e. It is illegal to hunt game birds, small-game mammals or furbearers with a centerfire rifle larger than .23 caliber during regular rifle deer and elk seasons west of I-25, without an unfilled deer or elk license for the season. A small-game, furbearer or unfilled big-game license is required.

2. FULLY AUTOMATIC RIFLES are prohibited.

3. MUZZLELOADING RIFLES & SMOOTHBORE MUSKETS

WATCH MORE ONLINE



- a. Only legal muzzleloaders allowed in muzzleloading seasons.
- b. In-line muzzleloaders are legal.
- c. Must be single-barrel that fires a single round-ball or conical projectile.
- d. To hunt deer, pronghorn or bear, they must be minimum of .40 caliber.
- e. To hunt elk or moose, they must be minimum of .50 caliber.
- f. From .40 caliber to .50 caliber, bullets must weigh minimum 170 grains.
- g. If greater than .50 caliber, bullets must weigh minimum 210 grains.
- h. Shotshell primers are legal.
- i. Pelletized powder systems prohibited in muzzleloading seasons.
- j. Cannot be loaded from the breech in muzzleloading seasons.
- k. Only open or iron sights allowed in muzzleloading seasons. Fiber optics and fluorescent paint incorporated into or on open or iron sights are legal. Scopes or any sighting device using artificial light, batteries and electronic gear are prohibited during muzzleloading seasons.
- l. Sabots are prohibited in muzzleloading seasons. Cloth patches are not sabots.
- m. Smokeless powder prohibited in muzzleloading seasons. Black powder and black-powder substitutes are legal.
- n. Electronic or battery-powered devices cannot be incorporated into or attached to muzzleloader during muzzleloading seasons.

4. HAND-HELD BOWS

A long bow, recurve bow or compound bow on which the string is not drawn mechanically or held mechanically under tension. String or mechanical releases are legal if they are hand-drawn or hand-held with no other attachments or connections to bow (except bowstring).

- a. Hand-held bows, including compound bows, must use arrows with a broadhead having a minimum 7/8-inch outside diameter or width and minimum two steel cutting edges. Each cutting edge must be in same plane for entire length of cutting surface.
- b. Only legal, hand-held bows allowed during archery seasons.
- c. Minimum draw weight of 35 pounds required. Let-off maximum of 80 percent.
- d. No part of bow's riser (handle) or track, trough, channel, arrow rest or other device (excluding cables and bowstring) that attaches to riser can contact, support and/or guide the arrow from a point rearward of the bow's brace height behind the undrawn string.
- e. Bows can propel only a single arrow at a time. No mechanisms for automatically loading arrows allowed.
- f. Scopes, electronic or battery-powered devices cannot be incorporated into or attached to bow or arrow.
- g. Hydraulic or pneumatic technology cannot be used to derive or store energy to propel arrows. Explosive arrows prohibited.

5. SHOTGUNS

- a. Must be minimum 20 gauge, and fire a single slug.
- b. Barrel must be minimum 18 inches long. Minimum overall length, 26 inches.

6. CROSSBOWS

- a. Draw weight must be minimum 125 pounds.

LEGAL FIREARMS AND BOWS

Different firearms can be used for big-game hunts during different seasons. Check the chart below to see what firearms may be used during each type of hunt.

	Centerfire Rifle, Shotgun, Handgun	Muzzleloaders .40 to .49 caliber	Muzzleloaders .50 caliber or larger	Hand-held bows	Crossbow
--	------------------------------------	----------------------------------	-------------------------------------	----------------	----------

DEER

Archery	NO	NO	NO	YES	NO
Muzzle-loading	NO	YES	YES	NO	NO
Rifle	YES	YES	YES	YES	YES

ELK

Archery	NO	NO	NO	YES	NO
Muzzle-loading	NO	NO	YES	NO	NO
Rifle	YES	NO	YES	YES	YES

PRONGHORN

Archery	NO	NO	NO	YES	NO
Muzzle-loading	NO	YES	YES	NO	NO
Rifle	YES	YES	YES	YES	YES

MOOSE

Archery	NO	NO	NO	YES	NO
Muzzle-loading	NO	NO	YES	NO	NO
Rifle	YES	NO	YES	YES	YES

BEAR

Archery	NO	NO	NO	YES	NO
Muzzle-loading	NO	YES	YES	NO	NO
Rifle	YES	YES	YES	YES	YES

- b. Draw length must be minimum 14 inches from front of bow to nocking point of drawstring.
- c. Positive mechanical safety device required.
- d. Bolt must be minimum 16 inches long, have a broadhead minimum of 7/8-inch wide and with a minimum of two steel cutting edges. Each cutting edge must be in same plane for entire length of cutting surface.
- e. Illegal in archery seasons.

7. HANDGUNS

- a. Barrel must be minimum 4 inches long.
- b. Must use a minimum .24-caliber (6 mm) diameter expanding bullet.
- c. Shoulder stocks or attachments prohibited.
- d. Must use a cartridge or load that produces minimum energy of 550-ft. pounds at 50 yards as rated by manufacturer.

8. CALLS

- a. Mechanical calls are legal, including mouth calls.
- b. Electronic calls, such as amplified cassette players, are prohibited for big-game hunting.

HUNTERS MUST WEAR DAYLIGHT FLUORESCENT ORANGE

It is a legal requirement for hunters to wear at least 500 square inches of solid daylight fluorescent orange material in an outer garment above the waist while hunting deer, elk, pronghorn, bear or moose with any firearm license. Part of the fluorescent orange must be a hat or head covering visible from all directions. This includes archery hunters who hunt during rifle season. If using a ground blind or pop-up blind, hunters should display orange that is visible from all directions on the outside of the blind.

CAMOUFLAGE ORANGE DOES NOT QUALIFY. Mesh garments are legal but not recommended. CPW strongly recommends wearing daylight fluorescent orange clothes in the field, even if you're not hunting. Wearing orange is for hunter safety, big-game animals don't see orange like we do. Movement, sound and smell are what give hunters away. Archers hunting during a limited bear season or archers hunting with an archery bear, deer, elk, pronghorn or moose license do not have to wear fluorescent orange.

IT'S AGAINST THE LAW TO:

» If convicted of these felony violations, you can face a lifetime license suspension:

- 1. FELONY OFFENSE:** To kill and abandon big game. It is illegal to remove only the hide, antlers or other trophy parts and leave the carcass in the field.
- 2. FELONY OFFENSE:** To sell, buy or offer to sell or buy big game.
- 3. FELONY OFFENSE:** To solicit someone to illegally kill big game for commercial gain or provide outfitting services without required registration.
- 4.** Have a loaded (in the chamber) rifle or shotgun in or on any motor vehicle. Muzzleloading rifles are considered unloaded if the percussion cap or shotshell primer is removed, or if the powder is removed from flashpan. It is illegal for anyone to have a loaded electronic-ignition muzzleloader in or on a motor vehicle unless the chamber is unloaded or the battery is disconnected and removed from its compartment.
- 5.** Carry firearms (except handguns) on an OHV during deer, elk, pronghorn and bear seasons unless they are unloaded in the chamber and magazine. Firearms (except handguns) and bows carried on an OHV must be fully enclosed in a hard or soft case. Scabbards or cases with open ends or sides are prohibited. This does not apply to landowners or their agents who carry a firearm on an OHV to take depredate wildlife on property they own or lease.
- 6.** Hunt carelessly or discharge a firearm or release an arrow disregarding human life or property.
- 7.** Operate or ride a snowmobile with a firearm unless it's completely unloaded and cased, or with a bow unless it's unstrung or cased. Compound bows must be cased, not unstrung.
- 8.** Shoot from or use a motor vehicle, motorcycle, off-highway vehicle, snowmobile or aircraft to hunt, intercept, chase, harass or drive wildlife.
- 9.** Use aircraft to hunt, to direct hunters on the ground or to hunt the same day or day after a flight was made to find wildlife.
- 10.** Hunt under the influence of alcohol or controlled substances.
- 11.** Use artificial light as an aid in hunting wildlife.
- 12.** Use poison, drugs or explosives to hunt or harass wildlife.
- 13.** Fail to extinguish a campfire.
- 14.** Fail to make a reasonable attempt to track and kill animals you wound or may have wounded. It is against the law to pursue wounded wildlife that goes on private property without first obtaining permission from landowner or person



HOW TO HUNT ETHICALLY

- in charge.
- 15.** Fail to reasonably dress, care for and prepare edible wildlife meat (all species in this brochure) for human consumption. At a minimum, the four quarters, tenderloins and backstraps are edible meat. Internal organs are not.
 - 16.** Shoot from, across or on a public road with a firearm, bow or crossbow. People firing a bow, rifle, handgun or shotgun with a single slug must be at least 50 feet from the centerline of the road.
 - 17.** Party hunt (kill someone else's game or let someone kill yours).
 - 18.** Interfere with hunters. This includes distracting or frightening prey; causing prey to flee by using light or noise; chasing prey on foot or by vehicle; throwing objects; making movements; harassing hunters by using threats or actions; erecting barriers to deny access to hunting areas and intentionally injecting yourself into the line of fire. Violators face prosecution and may have to pay victim's damages and court costs.
 - 19.** Use the Internet or other computer-assisted remote technology while hunting or fishing. Hunters and anglers must be physically present in the immediate vicinity while hunting and fishing.
 - 20.** For two or more people to use electronic equipment on the ground, in a vehicle or vessel while violating any wildlife law or regulation.
 - 21.** Use dogs or bait to hunt bears, deer, elk, pronghorn or moose. Bait means to put, expose, distribute or scatter salt, minerals, grain, animal parts or other food as an attraction for big game. Scent sticks that smell like food are illegal for bears.
 - 22.** Kill cubs or bears accompanied by one or more cubs. A cub is a bear less than a year old.
 - 23.** It is prohibited to hunt bears in their dens.
 - 24.** Have a carcass, hide, skull, claws or parts of bears or mountain lions without a valid hunting license or unless authorized by CPW.
 - 25.** Sell, trade, barter or offer to sell, trade or barter bear gall bladders or edible portions of bears.
 - 26.** Hunt on private land without first obtaining permission from landowner or person in charge.
 - 27.** Post, sign or indicate that public lands, not under an exclusive-control lease, are private.
 - 28.** Hunt or fish on State Land Board properties not leased and signed by CPW without permission of lessee.
 - 29.** All man-made materials used for blinds or tree stands must be removed within 10 days after the end of the season in which you are hunting.

BAG LIMITS & SEASON PARTICIPATION RESTRICTIONS

- 1. LIMITED LICENSES:** You can submit only one application in the drawing per species, per year. No exceptions.
- 2. BAG LIMITS, LICENSE PURCHASES:** The bag and possession limit is the total number of animals you can legally kill of each species. Big game killed in January and February seasons set as part of the previous calendar year's seasons fall under that year's bag and possession limit. When a license allows hunting in more than one unit, the unit in the hunt code determines the maximum number of licenses a hunter can obtain per year for that species.
- 3. MOOSE:** The lifetime bag limit for bull moose is one, except for auction, raffle or special management licenses.
- 4. COYOTES:** You can hunt coyotes without a small-game license during big-game seasons if you have an unfilled big-game license. You can hunt coyotes only in the same unit, season and manner of take as on the big-game license. Once you fill your big-game license, you must buy a small-game or furbearer license to hunt coyotes. Harvesting a coyote does not void your big-game license.

CARCASS TAGS

You must attach a carcass tag to animals you kill per instructions on tag. Tags must stay on until meat is processed and remain with meat until consumed. It is illegal to sign or tear the tag before a kill.

If you lose, accidentally destroy or detach the tag, you must get a duplicate from a Wildlife Service Center before hunting and prove the loss, detachment or destruction was accidental. Do not remove other parts of a license except the carcass tag after a kill. Doing so voids the license, and you must buy a duplicate.

EVIDENCE OF SEX

- 1.** It is illegal to have or transport a big-game carcass without evidence of sex naturally attached. It is illegal only to have evidence of sex accompany the carcass. If you submit a deer or elk head for CWD testing, leave evidence of sex on the carcass.
- 2. EVIDENCE OF SEX IS:**
 - A. BUCK/BULL:** Head — with antlers or horns, attached to carcass; or testicle, scrotum or penis attached to carcass.
 - B. DOE/COW:** Head, udder (mammary) or vulva attached to carcass.
 - C. BLACK BEAR:** Male: testicles or penis. Female: vulva.
- 3.** Heads detached from carcass are not adequate evidence of sex.
- 4.** If a carcass is cut in pieces or deboned, evidence of sex only needs to be attached to a quarter or another major part of carcass. All portions must be transported together.
- 5.** Evidence of sex not required if a donation certificate accompanies less than 20 pounds of meat or after the carcass is cut into processed meat (commercially or otherwise), wrapped and frozen, or stored at licensee's home.



RESIDENCY QUALIFICATIONS

These are the requirements to qualify as a Colorado resident to buy a hunting license:

1. You must live in Colorado at least six consecutive months immediately before applying for or buying a license, and must intend to make Colorado home (except No. 2 and No. 3 below). The residence address you give to buy or apply for a license must be the same as on your Colorado income tax return.
2. A valid Colorado driver's license or Colorado ID is proof of residency if it was issued at least six months prior to buying a hunting license. If your ID or driver's license was issued or renewed less than 6 months prior to purchasing a hunting license, you must provide documentation that proves you have been a resident for the required six month period.
3. U.S. military personnel and military personnel of U.S. allies on active duty in Colorado under permanent orders and their dependents. This includes people who were Colorado residents when they entered the military and keep Colorado as their home of record, and their dependents (with Colorado as their home of record). Also included are personnel of the U.S. Diplomatic Service or diplomatic services of nations recognized by the U.S. assigned here on permanent active duty orders and their dependents. Active duty does not include reserve status or National Guard.
4. Full-time students enrolled and attending an accredited Colorado college, university or trade school at least six months immediately before applying for or buying a license. This includes students who are temporarily absent from Colorado but still enrolled. Colorado residents who attend school full time, out of state and pay nonresident tuition qualify for a resident license.
5. Children under 18 have the same residency status as their parent, legal guardian or person with whom they live most of the time per court order.
6. If you have a home in Colorado and another state, call (303) 297-1192 to make sure you comply with Colorado residency requirements before obtaining a hunting or fishing license.
7. Except as in No. 3 and No. 4 above, you lose your Colorado residency if you apply for, buy or accept a hunting or fishing license as a resident of another state or country; register to vote outside Colorado or get a driver's license using an address in another state.

HUNTERS WITH DISABILITIES

Accommodation permits are available to hunters with disabilities.

1. Hunters must have a temporary or permanent disability that significantly impairs major life functions and the ability to hunt. Shooting from public roads is not allowed. All wildlife laws must be observed.
2. Permits from other states are not honored here.
3. Apply for a permit at least 30 days before hunting. Applications are available at Wildlife Service Centers, on the website, or call (303) 297-1192.

HUNTERS WITH MOBILITY IMPAIRMENTS

1. Some doe deer, cow elk and doe pronghorn licenses are offered to hunters with mobility impairments. Hunters must have a mobility impairment resulting from permanent medical conditions, making it physically impossible to hunt without someone else's help. Evidence includes, but not limited to, prescribed equipment such as a wheelchair, shoulder or arm crutches, walker or two canes.
2. Applications are available at Wildlife Service Centers and must be mailed with license fees to CPW, Limited Licenses, 6060 Broadway, Denver, CO 80216. Applications accepted from the Monday after the Wildlife Commission meeting in May through the end of rifle seasons. Licenses are first-come, first-served until unit and program caps are reached.

CHILD SUPPORT DELINQUENCY

State law requires a Social Security number to buy a license. It is not displayed on the license but is provided, if requested, to Child Support Enforcement authorities. Hunting and fishing licenses are not issued to those suspended for noncompliance with child support. In addition, any current licenses become invalid if held by an individual who is noncompliant with child support.

TIPS PROGRAM

TIPs rewards people who provide information resulting in charging poachers. Awards can be a preference point for species of choice or unlimited license for the species reported. Some limited licenses may be available. TIPs licenses do not count toward annual bag and possession limits.

CERTIFIED HAY

Hay, straw and mulch are illegal on federal land and CPW property unless certified free of noxious weeds. Hay must be clearly marked by certifying agency. People who transport these materials on public roads crossing CPW property are exempt. For a list of weed-free forage, contact Colorado Dept. of Agriculture, (303) 239-4149; Forest Service or BLM; or go to www.colorado.gov/cs/Satellite/Agriculture-Main/CDAG/1216022453427.

TRANSPORTING GAME

1. You can be cited for illegally transporting game animals even if someone else made an error. When you transport carcasses or processed meat:
 - a. Carcasses must be properly tagged. You must meet evidence of sex and antler-point requirements. Hunters must keep their own license.
 - b. Carcass tags or donation certificates must accompany processed game meat.
2. Carcass tags must be securely attached to carcass, not antlers, or must accompany processed meat.
3. To ship by commercial carrier, the license, photocopy of license, carcass tag or donation certificate must accompany carcass or processed meat.
4. Hunters transporting game through national parks or monuments must follow federal regulations. Contact the National Park Service for information.

DONATING GAME MEAT

1. Donation certificates are required for game meat donations. Certificates must show names, addresses and telephone numbers of donor and recipient; donor's license number; species and amounts donated; date of kill; donor's signature. The certificate can be a simple note; no special form required. It must stay with the meat until completely consumed.
2. A "like license" is a license for the same species, sex, and season and method of take as a donor's license.
3. Donor and recipient are subject to bag and possession limits.
4. Any amount of processed and packaged game meat can be donated to anyone, anywhere.
5. You can donate to someone without a "like license":
 - a. up to 20 pounds of unprocessed meat, anywhere.
 - b. more than 20 pounds of unprocessed meat, only at recipient's home.
6. You can donate to someone with a "like license":
 - a. up to 20 pounds of unprocessed meat, anywhere.
 - b. more than 20 pounds of unprocessed meat, anywhere, only if:
 - (1) recipient's license is unfilled, and
 - (2) recipient's carcass tag is on the meat. This establishes recipient's claim to his/her portion of meat and voids his/her license. Donor's tag must remain with his/her portion.
 - (3) If the entire carcass is donated, donor's carcass tag and recipient's "like license" must be attached to carcass.

ACCIDENTAL KILL

Accidental kill is unintentionally killing wildlife not due to carelessness or negligence. You must report big game accidentally killed to a Wildlife Service Center before continuing to hunt and as soon as practical. Before contacting CPW, field dress the animal. CPW evaluates the circumstances, including shots fired, species and number of animals present, firearms or ammunition, etc. Big game accidentally killed does not count toward annual bag limits.

EAR TAGS, RADIO COLLARS

If you shoot big game with a collar or ear tag, report the number, color, harvest location and date to CPW and return the radio collars.

OFF-HIGHWAY VEHICLES (OHV)

All OHVs operated in Colorado on public lands or if traveling on an OHV designated route must have a valid Colorado OHV registration or a Colorado OHV permit (except on private property).

Registrations/Permits are \$25.25, valid April 1-March 31. OHV Permits (*applicable for nonresidents and street legal/plated vehicles*) are available online at www.parks.state.co.us/parks store, at Park Offices, Wildlife Service Centers and license agents. Questions, call (303) 791-1920. Renewal registrations are available online and at Park Offices. New registrations and transfers must be done in person or by mail. Visit www.parks.state.co.us for more detail.

Contact each public land management agency for their current motor vehicle-use rules, regulations, game retrieval specifications and hours, and agency maps. Most areas do not allow off-trail game retrieval w/any motorized vehicle. If you witness or observe a violation of OHV misuse on public lands, please report it to any law enforcement officer in that area.

HUNTERS BRINGING/USING HORSES

You must contact a veterinarian to get a Certificate of Health Inspection within 30 days before horses enter Colorado. Horses need a Coggins blood test for equine infectious anemia within a year before coming here. Call Colorado State Veterinarian's office, (303) 239-4161. Residents: Horses may require brand inspection before transportation. Call brand inspector, (303) 294-0895.



LAND CLOSURES AND USE RESTRICTIONS

1. Hunting prohibited a half-mile on either side of centerline of Mt. Evans Hwy. (Colo. 5) from Echo Lake to summit, all of Summit Lake Cirque and all of Summit Lake Flats above 11,600 feet. Also, Mt. Evans Road beyond Summit Lake closed after Labor Day. From Echo Lake to Summit Lake, road may be closed after Labor Day.
2. Hunting prohibited within 50 feet of centerline of federal, state or county roads or highways. Land between divided highways closed to hunting.
3. Hunting prohibited in Gore Creek drainage south of I-70 from Lion's Head ski lift at Vail to I-70 and U.S. 24. Hunting prohibited north of I-70 and within a half-mile of I-70 between Vail and I-70 and U.S. 24.
4. Moose hunting prohibited within a quarter-mile of Colo. 14 in Jackson County from Cameron Pass west to Forest Rd. 740 at Gould.
5. **HUNTERS:** Be aware that specific restrictions apply on State Wildlife Areas and State Trust Lands leased by CPW. Before hunting on any of these properties, please consult either CPW's State Wildlife Areas or State Trust Lands brochures, available at Wildlife Service Centers, license agents or online.
6. National wildlife refuges may have restrictions. Consult specific refuges.
7. National parks and monuments managed by the National Park Service are closed to hunting. Check park websites for more information.

STATE TRUST LANDS (STL)

CPW participates in the State Trust Lands public access program, but not all State Trust Lands designated on maps are in the CPW program. Only STL properties in CPW's State Trust Lands brochure are open for wildlife recreation.

BIG GAME ACCESS PILOT PROGRAM

The Big Game Access Pilot Program offers deer and pronghorn hunting on specific properties in southeast Colorado. Hunters 18 and older must buy a \$40 permit from a license agent or Wildlife Service Center. Hunters under 18 must obtain a free permit. Hunters must carry permit while hunting.

1. Open two hours before sunrise until two hours after sunset.
2. Open Aug. 15-Dec. 31, on dates for which hunters have a valid license unless otherwise posted.
3. Motor vehicles prohibited except in parking areas or on designated roads. Walk-in access only.
4. Only portable blinds or tree stands allowed, which must be removed by the last day of hunting season. Pit blinds prohibited.
5. Open only to hunting pronghorn and deer. Hunting small game and waterfowl allowed only with landowner permission. People accompanying hunters don't need a license or access permit if they don't hunt.
6. Access permits cannot be transferred to anyone, nor do they allow anyone else to hunt.
7. For information and units with enrolled properties, see the CPW website starting March 1.

SAN LUIS VALLEY DAMAGE ELK HUNT

An elk damage season may be offered in units **682** and **791**, Aug. 15-Dec. 31.

There will be two bull elk seasons: May 15-July 31 and Aug. 15-Dec. 31. Also, an either-sex elk damage season in unit **82** runs Sept. 1-Nov. 30.

Apply no later than July 15 at the Wildlife Service Center in Monte Vista, 722 S Rd. 1E, to enter drawing for cow elk hunts only. Call (719) 587-6900.

LATE-SEASON BIG-GAME COUNTS

CPW conducts big game counts with planes and helicopters in late seasons. The counts must occur at this time and may disperse animals.

LANDS WITH SPECIAL-USE RULES

AIR FORCE ACADEMY (AFA)

1. Dec. 1-31 (Dates determined by AFA) Unit 512: Limited buck and doe deer licenses available by CPW drawing. Successful applicants must buy an Air Force Academy access permit and attend a mandatory safety orientation before hunting. Hunting allowed only on days, areas and by method of take authorized by Academy. See unit 512 in deer rifle section for hunt code. Call (719) 333-3336 for more.
2. Limited cow elk licenses available for the AFA, unit 512. Hunters first must obtain an Academy permit by calling (719) 333-3336. Permit application deadline: May 31. Hunters cannot access unit 511 via unit 512 with firearms.

FORT CARSON (UNIT 591) AND PIÑON CANYON MANEUVER SITE (UNIT 142)

Limited licenses are available by CPW drawing. Archery either-sex and bull elk licenses for second and third seasons are sold over the counter. A CPW license does not guarantee or authorize access to Fort Carson or Piñon Canyon. Military training has priority.

All seasons on Fort Carson may be limited to muzzleloader, shotgun or archery.

Access to Piñon Canyon may be limited after Dec. 14, call or check website for details.

In addition to CPW requirements, hunters must buy a Fort Carson recreation permit, attend a range safety brief, register firearms, obtain a vehicle pass and a downrange pass.

Be advised that a new check-in procedure may be in place at Piñon Canyon called I-Sportsman. This should make obtaining downrange passes more efficient. Check website below as this system comes online.

Hunting regulations specific to this area are in Fort Carson Regulation 200-6. Hunting information, firearms registration form and updates are at www.mwrfortcarson.com/hunting-fishingfc.php.

Fort Carson information: (719) 524-5393 or (719) 526-1329. Piñon Canyon information: (719) 524-0529 or (719) 524-0526.

GREEN RANCH, GOLDEN GATE CANYON (UNIT 38)

Limited hunting at Green Ranch is by permit and fee via State Parks drawing in August. Hunters must have a limited license for unit 38 or an unlimited rifle bull elk license or unlimited archery license. Go to www.parks.state.co.us or write: Golden Gate Canyon State Park, attn: Green Ranch, 92 Crawford Gulch Rd., Golden, CO 80403, (303) 582-3707.

JAMES M. JOHN SWA (UNIT 140)

Access only allowed during regular rifle

seasons to hunters with permits, issued by drawing. Maximum 10 hunters per season; maximum of two per group.

Apply at CPW, 600 Reservoir Rd., Pueblo, (719) 561-5300. Application deadline: July 1. Successful applicants notified by mail. Permits issued for each season.

JUMPING COW SWA (UNIT 105)

Access by permit only for antlerless deer and doe pronghorn hunting. Access begins Monday after opening weekend.

Hunters are selected by a random drawing. Applications are due the third Monday in August. For information or a draw application, call (303) 291-7227.

LONE MESA STATE PARK (UNIT 711)

Limited public hunting at Lone Mesa State Park is by permit and fee via State Parks drawing in July. Hunters must have a limited license for unit 711, an unlimited rifle bull elk license or unlimited archery license.

Contact Lone Mesa State Park, Attn: Hunting Packet Request, Box 1047, Dolores, CO 81323, (970) 882-2213; fax, (970) 882-4640; lone.mesa.park@state.co.us.

RED MOUNTAIN OPEN SPACE (UNIT 9)

Limited bull elk, cow elk and buck deer hunting in portions of the second, third and fourth rifle seasons is by special access permit via a Larimer County Department of Natural Resources drawing in February.

Applicants must submit an online application. Successful applicants will have to attend a mandatory orientation meeting. Hunters must have a valid CPW license for the unit and season as well; these are available in the CPW drawing process.

Information is available at: www.larimer.org/naturalresources/red_mountain_hunting.htm.

RIDGWAY STATE PARK (UNIT 62)

Deer hunting allowed for hunters with mobility-impairment in second and third rifle deer seasons. Two hunters are selected by drawing for each season. Contact the park, 28555 Hwy. 550, Ridgway, CO 81432, (970) 626-5822 or ridgway.park@state.co.us.

SHARPTAIL RIDGE SWA (UNIT 51)

Deer and elk hunting only by permit. Permits valid 2-3 days, starting after Labor Day weekend. A limited deer or elk license for unit 51 is required to apply.

Applications are available from CPW's Northeast Regional Office in Denver, 6060 Broadway, (303) 291-7227. Maximum of two applicants per group. Application deadline is the third Monday in July. Successful applicants are notified by mail. Date, time, location of drawing on application.

DEER



Photo © CPW

NEED TO KNOW

» All deer licenses are limited and available only through the draw for the specific units listed in the following tables.

» **ARCHERY:** Only legal hand-held bows are allowed in archery season.

» **MUZZLELOADING:** Only legal muzzleloading rifles and smooth-bore muskets are allowed in muzzleloading season.

DEFINITIONS

» **BUCK (ANTLERED):** A male animal with antlers at least 5 inches long. There are no antler-point restrictions for deer.

» **DOE (ANTLERLESS):** A female animal with no antlers. "Antlerless" can also mean a young male with antlers less than 5 inches long.

» **EITHER SEX:** A legal buck or doe.



WATCH ONLINE: Can you tell the difference between whitetails and mule deer?

HOW TO APPLY FOR A PREFERENCE POINT

To apply for a point, enter **D-P-999-99-P** as your first-choice hunt code on your application.

You can gain a preference point as a first choice on your application to use another year. You can use your second choice to apply for a license.

You must pay the full license cost, even for a point. If you apply for a point only, your money, minus the \$3 process fee and \$10 Habitat Stamp fee, will be refunded.

Hunters may also be charged \$25 if you don't meet the criteria for a free preference point.

For more, see No. 9 of "Gaining and Using Preference Points" on page 7.

HOW TO READ SYMBOLS IN HUNT CODE TABLES

» **AN ASTERISK (*)** in the "Sex" column indicates units that had licenses left after last year's drawing.

» **A PLUS (+)** in the "Sex" column indicates hunt codes for which an average of at least six preference points are needed for a Colorado resident to draw that license. *This is calculated on a 3-year period ending with the 2009 drawing.*

SEASON CHOICE LICENSES

Season Choice licenses are available for deer hunting in units 91, 92 and 96. They are also available for whitetail only hunts in units 93, 97, 98, 100, 101 and 102.

Hunters may use these licenses to hunt in any or all of the seasons within the specified units until their tag is filled.

ALL SEASON RESTRICTIONS, INCLUDING DATES AND METHOD OF TAKE, APPLY:

» Hunters must adhere to the dates listed in the table for each method of take.

(NOTE: Even though season choice hunt codes end with an "R," rifles can only be used during the rifle dates in the table.)

SEASON CHOICE LICENSES (DRAW)						
UNIT	ARCHERY DATES	MUZZLDR DATES	RIFLE DATES	SEX	HUNT CODE	LIST
91 Plains, private land only	Oct. 1-26 Nov. 7-30 Dec. 15-31	Oct. 13-21	Oct. 27-Nov. 6 Dec. 1-14 Jan. 1-31	Doe*	D-F-091-S3-R	C
92 Plains, private land only	Oct. 1-26 Nov. 7-30 Dec. 15-31	Oct. 13-21	Oct. 27-Nov. 6 Dec. 1-14 Jan. 1-31	Doe*	D-F-092-S3-R	C
96 Plains, private land only	Oct. 1-26 Nov. 7-30 Dec. 15-31	Oct. 13-21	Oct. 27-Nov. 6 Dec. 1-14 Jan. 1-31	Doe*	D-F-096-S3-R	C
93, 97, 98, 100 Plains, whitetail only	Oct. 1-26 Nov. 7-30 Dec. 15-31	Oct. 13-21	Oct. 27-Nov. 6 Dec. 1-14	Either	D-E-093-S2-R	A
				Doe	D-F-093-S2-R	C
101, 102 Plains, whitetail only	Oct. 1-26 Nov. 7-30 Dec. 15-31	Oct. 13-21	Oct. 27-Nov. 6 Dec. 1-14	Either	D-E-101-S2-R	A
				Doe	D-F-101-S2-R	C

HOW TO GET MORE THAN ONE DEER LICENSE

ATTENTION: You may apply in the draw for **ONLY ONE** license for each species. Additional licenses for the same species must be obtained as leftovers, over the counter or special licenses issued by CPW. Hunt tables on the following pages show whether each deer license is List A, B or C.

GET 1 LICENSE (List A)

A

» Check the hunt tables for List A licenses.

HOW TO GET THEM:
LIST A AND B: You may purchase **ONE** through the draw, or **ONE** or **BOTH** as leftover licenses, at license agents, Wildlife Service Centers or online while supplies last.

LIST C: These are issued by Wildlife Service Centers when available, unless otherwise noted in List C above

GET UP TO 2 (List B)

A+B OR B+B

- » Private-land-only antlerless licenses
- » Private-land-only antlerless licenses in units 51, 391 and 461
- » Whitetail-only antlerless licenses, except on Ranching for Wildlife properties
- » Whitetail-only either-sex licenses for units 59, 69, 84 and 581, except on Ranching for Wildlife properties.
- » Antlerless licenses for units 1, 2, 6, 10, 15, 16, 17, 18, 20, 21, 25, 26, 27, 28, 29, 30, 31, 32, 33, 34, 35, 36, 37, 40, 41, 42, 43, 44, 45, 47, 161, 171, 181, 201, 361, 371, 421, 444, 471. Ranching for Wildlife properties are excluded from this.

GET ANY NUMBER (List C)

in addition to any List A or B licenses

A+B+C+C+C...

- » Auction or raffle licenses
- » Game damage, special population management or disease management licenses
- » Replacement licenses for animals that test positive for CWD
- » Youth outreach licenses
- » Ranching for Wildlife licenses reserved for youths or hunters with mobility impairments
- » One TIPs reward program license per year
- » Available through the draw or at license agents, Wildlife Service Centers and online:
- » Licenses for Season Choice hunt codes: D-F-056-L1-R, D-F-091-S3-R, D-F-092-S3-R, D-F-093-S2-R, D-F-096-S3-R, D-F-101-S2-R, or D-F-481-L1-R

RANCHING FOR WILDLIFE (DRAW)
COLORADO RESIDENTS ONLY

Hunting rules differ for every ranch. All legal methods of take are permitted, except when specifically restricted. Read ranch rules at www.wildlife.state.co.us/Hunting/BigGame/RanchingForWildlife/Pages/RFW.aspx before applying.

RANCH / UNITS	DATES	SEX	HUNT CODE	LIST
BIG GULCH RANCH 3, 4, 214, 301, 441	Dec. 1-10	Buck	D-M-441-W1-R	A
	Oct. 13-17	Doe	D-F-441-W1-R	A
	Dec. 5-9	Doe	D-F-441-W2-R	A
BLUE SAGE RANCH 3, 4, 214, 301, 441	Oct. 13-22	Either	D-E-214-W2-R	A
	Sept. 22-26	Doe	D-F-214-W2-R	A
	Oct. 27-31	Doe	D-F-214-W4-R	A
BUFFALO HORN RANCH 11, 211	Oct. 24-Nov. 2	Either	D-E-011-W1-R	A
	Oct. 26-Nov. 4	Doe	D-F-011-W1-R	A
BURNS HOLE RANCH 25, 26, 35	Dec. 1-15	Either	D-E-025-W1-R	A
	Dec. 6-15	Doe	D-F-025-W1-R	A
CROSS MOUNTAIN RANCH 12, 13, 131, 231	Aug. 25-Sept. 3	Either	D-E-012-W1-R	A
		Doe	D-F-012-W1-R	A
DEAKINS RANCH 301	Oct. 13-17	Buck	D-M-301-W1-R	A
	Nov. 23-27	Buck	D-M-301-W1-R	A
	Oct. 13-17	Doe	D-F-301-W1-R	A
	Nov. 23-27	Doe	D-F-301-W2-R	A

RANCH / UNITS	DATES	SEX	HUNT CODE	LIST
ELK SPRINGS RANCH 11	Oct. 1-10	Either	D-E-011-W2-R	A
		Doe	D-F-011-W2-R	A
FOUR MILE RANCH 3, 4	Oct. 20-29	Either	D-E-003-W2-R	A
	Oct. 13-17	Doe	D-F-003-W2-R	A
	Oct. 25-29	Doe	D-F-003-W4-R	A
HILL RANCH 851	Nov. 19-28	Buck	D-M-851-W1-R	A
KESSLER CANYON RANCH 31	Oct. 18-27	Buck	D-M-031-W1-R	A
KIOWA CREEK RANCH 104, 105, 110	Dec. 1-10	Either	D-E-104-W1-R	A
		Doe	D-F-104-W1-R	A
LK RANCH 23	Sept. 1-5	Either	D-E-023-W1-R	A
	Nov. 26-30	Either	D-E-023-W1-R	A
	Dec. 8-17	Doe	D-F-023-W1-R	A
MORGAN CREEK RANCH 211	Nov. 2-6	Either	D-E-211-W1-R	A
	Nov. 30-Dec. 4	Either	D-E-211-W1-R	A
	Nov. 30-Dec. 4	Doe	D-F-211-W1-R	A
PINON MESA RANCH 40	Oct. 6-15	Buck	D-M-040-W1-R	A
PURGA-TOIRE RANCH 136, 143, 147	Oct. 27-Nov. 5	Buck	D-M-136-W2-R	A
	Oct. 13-22	Doe	D-F-136-W2-R	A
	Nov. 10-19	Either	D-E-136-W2-A archery whitetail only	A
RIMROCK RANCH 130, 143	Oct. 20-29	Buck	D-M-130-W1-R	A
		Doe	D-F-130-W1-R	A

RANCH / UNITS	DATES	SEX	HUNT CODE	LIST					
SILVER SPUR RANCH 6, 16, 161, 171	Aug. 25-29	Either	D-E-006-W1-R	A					
	Sept. 22-26		D-E-006-W1-R	A					
	Sept. 22-Oct. 1	Doe	D-F-006-W1-R	A					
SNAKE RIVER RANCH 4, 5, 441	Oct. 27-Nov. 5	Either	D-E-004-W1-R	A					
	Oct. 27-31	Doe	D-F-004-W1-R	A					
	Nov. 1-5	Doe	D-F-004-W2-R	A					
THREE FORKS RANCH 5	Oct. 24-Nov. 23	Buck	D-M-005-W1-R	A					
	Aug. 25-Sept. 4	Doe	D-F-005-W1-R	A					
THREE SPRINGS RANCH 10	Oct. 13-17	Buck	D-M-010-W1-R	A					
	Nov. 3-7		D-M-010-W1-R	A					
	Oct. 20-24	Either	D-E-083-W1-R	A					
	Nov. 7-11		D-E-083-W1-R	A					
	Oct. 20-24		D-E-083-W1-R	A					
Nov. 7-11	Doe	D-F-083-W1-R	A						
TRINCHERA RANCH 83	NOTE: Twenty percent of doe licenses are awarded in a separate public drawing. Applications are accepted 9 a.m.-noon on the second Wednesday in August at the San Luis Community Center, San Luis, CO. Drawing is at 1 p.m. Hunters must apply in person. Only Colorado residents may apply. Do not buy another List A license before the drawing.								
					TWIN PEAKS RANCH 85	Nov. 3-12	Buck	D-M-085-W1-R	A
						Oct. 13-22	Either	D-E-003-W1-R	A
					VISITAINER RANCH* 3, 4, 301	Sept. 22-26	Doe	D-F-003-W1-R	A
						Oct. 27-31	Doe	D-F-003-W3-R	A
*formerly Blue Gravel Ranch									
WOLF SPRINGS RANCH 84, 86, 861	Nov. 28-Dec. 9	Buck	D-M-084-W1-R	A					
	Dec. 8-23	Doe	D-F-084-W1-R	A					

ARCHERY — WHITETAIL ONLY
LIMITED LICENSES (DRAW)

VALID UNITS	DATES	SEX	HUNT CODE	LIST
104*, 105, 106 Plains	Oct. 1-26	Either*	D-E-104-O3-A	A
	Nov. 7-30			
	Dec. 15-31			
	Oct. 1-26			
107 Plains	Nov. 7-30	Either*	D-E-107-O3-A	A
	Dec. 15-31			
	Oct. 1-26			
	Nov. 7-30			
109 Plains	Dec. 15-31	Doe*	D-F-107-O3-A	B
	Oct. 1-26			
	Nov. 7-30			
	Dec. 15-31			

VALID UNITS	DATES	SEX	HUNT CODE	LIST
110, 111, 118, 119, 123, 124 Plains	Oct. 1-26	Either	D-E-110-O4-A	A
	Nov. 7-Dec. 31			
	Oct. 1-26			
	Nov. 7-Dec. 31			
112, 113, 114, 115, 120, 121 Plains	Oct. 1-26	Either*	D-E-112-O4-A	A
	Nov. 7-Dec. 31			
	Oct. 1-26			
	Nov. 7-Dec. 31			
116, 117 Plains	Oct. 1-26	Either*	D-E-116-O3-A	A
	Nov. 7-30			
	Dec. 15-31			
	Oct. 1-26			
122, 125, 126, 127, 130, 132, 137, 138, 139, 146 Plains	Nov. 7-30	Doe*	D-F-116-O3-A	B
	Dec. 15-31			
	Oct. 1-26			
	Nov. 7-30			

VALID UNITS	DATES	SEX	HUNT CODE	LIST
128, 133, 134, 135 Plains	Oct. 1-26	Either	D-E-128-O4-A	A
	Nov. 7-Dec. 31			
	Oct. 1-26			
	Nov. 7-Dec. 31			
129 Plains	Oct. 1-26	Either	D-E-129-O3-A	A
	Nov. 7-30			
	Dec. 15-31			
	Oct. 1-26			
136, 141, 147 Plains	Nov. 7-30	Doe*	D-F-129-O3-A	B
	Dec. 15-31			
	Oct. 1-26			
	Nov. 7-30			
143, 144, 145 Plains	Dec. 15-31	Either*	D-E-136-O3-A	A
	Oct. 1-26			
	Nov. 7-30			
	Dec. 15-31			

ARCHERY — LIMITED LICENSES (DRAW)

UNIT	VALID UNITS	DATES	SEX	HUNT CODE	LIST
1	1	Aug. 25-Sept. 23	Buck	D-M-001-O1-A	A
2	2	Aug. 25-Sept. 23	Buck	D-M-002-O1-A	A
3	3, 4, 5, 14, 214, 301, 441	Aug. 25-Sept. 23	Either	D-E-003-O1-A	A

UNIT	VALID UNITS	DATES	SEX	HUNT CODE	LIST
4	3, 4, 5, 14, 214, 301, 441	Aug. 25-Sept. 23	Either	D-E-003-O1-A	A
	4, 13, 301* private land only	Aug. 15-Sept. 30	Buck	D-M-004-P5-A	A
* 4, 13, 301 Only huntable in the following portions of these townships, ranges and sections that are NOT within Craig city limits: T6N R90W Sect. 5-6; T6N R91W Sect. 1-3; T7N R90W Sect. 29-32; T7N R91W Sect. 25-27, 34, 36.					

UNIT	VALID UNITS	DATES	SEX	HUNT CODE	LIST
5	see unit 3				
6	6, 16, 17, 161, 171	Aug. 25-Sept. 23	Either	D-E-006-O1-A	A
7	7, 8, 9, 19, 191	Aug. 25-Sept. 23	Either*	D-E-007-O1-A	A
8	see unit 7				
9	see unit 7				
10	10	Aug. 25-Sept. 23	Buck +	D-M-010-O1-A	A

DEER

ARCHERY —
LIMITED LICENSES (DRAW)

UNIT	VALID UNITS	DATES	SEX	HUNT CODE	LIST
11	11, 13, 22, 131, 211, 231 and private land in 12, 23, 24	Aug. 25-Sept. 23	Either	D-E-011-01-A	A
12	11, 13, 22, 131, 211, 231 and private land in 12, 23, 24	Aug. 25-Sept. 23	Either	D-E-011-01-A	A
13	12, 23, 24* • 12, 23 N of White River, 24 N of north fork of White River.	Aug. 25-Sept. 23	Either	D-E-012-01-A	A
13	4, 13, 301* private land only • 4, 13, 301 Only huntable in the following portions of these townships, ranges and sections that are NOT within Craig city limits: T6N R90W Sect. 5-6; T6N R91W Sect. 1-3; T7N R90W Sect. 29-32; T7N R91W Sect. 25-27, 34, 36.	Aug. 15-Sept. 30	Buck	D-M-004-P5-A	A
	Doe*		D-F-004-P5-A	B	
13	11, 13, 22, 131, 211, 231 and private land in 12, 23, 24	Aug. 25-Sept. 23	Either	D-E-011-01-A	A
14	see unit 3				
15	15	Aug. 25-Sept. 23	Either	D-E-015-01-A	A
16	see unit 6				
17	see unit 6				
18	18, 27, 28, 37, 181, 371	Aug. 25-Sept. 23	Either	D-E-018-01-A	A
19	see unit 7				
20	20	Aug. 25-Sept. 23	Either*	D-E-020-01-A	A
21	21, 30	Aug. 25-Sept. 23	Buck	D-M-021-01-A	A
22	see unit 11				
23	11, 13, 22, 131, 211, 231 and private land in 12, 23, 24	Aug. 25-Sept. 23	Either	D-E-011-01-A	A
23	12, 23, 24* • 12, 23 N of White River, 24 N of north fork of White River.	Aug. 25-Sept. 23	Either	D-E-012-01-A	A
23	23, 24* • 23 S of White River, 24 S of north fork of White River.	Aug. 25-Sept. 23	Either	D-E-023-01-A	A
24	see unit 23				
25	25, 26	Aug. 25-Sept. 23	Either	D-E-025-01-A	A
26	see unit 25				
27	see unit 18				
28	see unit 18				
29	29	Aug. 25-Sept. 23	Either*	D-E-029-01-A	A
30	21, 30	Aug. 25-Sept. 23	Buck	D-M-021-01-A	A
	30* private land only • 30 S of Highline Canal, E of West Salt Creek.		Either*	D-E-030-P5-A	A
30		Aug. 25-Oct. 31	Doe	D-F-030-P5-A	B
31	31, 32	Aug. 25-Sept. 23	Either	D-E-031-01-A	A
32	see unit 31				
33	33	Aug. 25-Sept. 23	Either	D-E-033-01-A	A
34	34	Aug. 25-Sept. 23	Either*	D-E-034-01-A	A
35	35, 36, 45, 361	Aug. 25-Sept. 23	Either	D-E-035-01-A	A

UNIT	VALID UNITS	DATES	SEX	HUNT CODE	LIST
36	see unit 35				
37	see unit 18				
38	38	Aug. 25-Sept. 23	Either*	D-E-038-01-A	A
39	39, 46	Aug. 25-Sept. 23	Either	D-E-039-01-A	A
40	40*	Aug. 25-Sept. 23	Buck	D-M-040-01-A	A
	• 40 Landowner permission is advisable before applying. Most land is private.				
41	41, 42, 421	Aug. 25-Sept. 23	Either	D-E-041-01-A	A
42	see unit 41				
43	43, 47, 471	Aug. 25-Sept. 23	Either	D-E-043-01-A	A
44	44	Aug. 25-Sept. 23	Either	D-E-044-01-A	A
45	see unit 35				
46	see unit 39				
47	see unit 43				
48	48, 56, 481, 561	Aug. 25-Sept. 23	Either	D-E-048-01-A	A
49	49, 57, 58, 581	Aug. 25-Sept. 23	Either	D-E-049-01-A	A
50	50, 500, 501	Aug. 25-Sept. 23	Either	D-E-050-01-A	A
51	51, 391, 461	Aug. 25-Sept. 23	Either	D-E-051-01-A	A
52	52, 411, 521	Aug. 25-Sept. 23	Buck	D-M-052-01-A	A
53	53	Aug. 25-Sept. 23	Buck	D-M-053-01-A	A
54	54	Aug. 25-Sept. 23	Buck	D-M-054-01-A	A
55	55	Aug. 25-Sept. 23	Buck	D-M-055-01-A	A
56	see unit 48				
57	see unit 49				
58	see unit 49				
59	59, 511, 591	Aug. 25-Sept. 23	Either	D-E-059-01-A	A
60	60	Aug. 25-Sept. 23	Buck	D-M-060-01-A	A
61	61	Aug. 25-Sept. 23	Buck	D-M-061-01-A	A
62	62	Aug. 25-Sept. 23	Buck	D-M-062-01-A	A
63	63	Aug. 25-Sept. 23	Buck	D-M-063-01-A	A
64	64, 65	Aug. 25-Sept. 23	Buck	D-M-064-01-A	A
65	see unit 64				
66	66	Aug. 25-Sept. 23	Buck	D-M-066-01-A	A
67	67	Aug. 25-Sept. 23	Buck	D-M-067-01-A	A
68	68, 681, 682	Aug. 25-Sept. 23	Buck	D-M-068-01-A	A
69	69, 84, 86, 691, 861	Aug. 25-Sept. 23	Either	D-E-069-01-A	A
70	70	Aug. 25-Sept. 23	Buck	D-M-070-01-A	A
71	71, 711	Aug. 25-Sept. 23	Either	D-E-071-01-A	A
72	72, 73	Aug. 25-Sept. 23	Either	D-E-072-01-A	A
73	see unit 72				
74	74	Aug. 25-Sept. 23	Buck	D-M-074-01-A	A
75	75, 751	Aug. 25-Sept. 23	Either	D-E-075-01-A	A
76	76	Aug. 25-Sept. 23	Buck	D-M-076-01-A	A
77	77, 78, 771	Aug. 25-Sept. 23	Either	D-E-077-01-A	A
78	see unit 77				
79	79, 791	Aug. 25-Sept. 23	Buck	D-M-079-01-A	A
80	80, 81	Aug. 25-Sept. 23	Buck	D-M-080-01-A	A
81	see unit 80				
82	82	Aug. 25-Sept. 23	Buck	D-M-082-01-A	A
83	83 private land only	Aug. 25-Sept. 23	Buck	D-M-083-P1-A	A
84	see unit 69				
85	85, 140, 851	Aug. 25-Sept. 23	Buck	D-M-085-01-A	A
	Except Bosque del Oso SWA				

UNIT	VALID UNITS	DATES	SEX	HUNT CODE	LIST
86	see unit 69				
87 Plains	87, 88, 89, 90, 95	Oct. 1-26	Either	D-E-087-01-A	A
		Nov. 7-30			
88 Plains	see unit 87	Oct. 1-26	Either	D-E-087-01-A	A
		Nov. 7-30			
89 Plains	see unit 87				
90 Plains	see unit 87				
91 Plains	91	Oct. 1-26	Either	D-E-091-01-A	A
		Nov. 7-30			
92 Plains	92	Oct. 1-26	Either	D-E-092-01-A	A
		Nov. 7-30			
93 Plains	93, 97, 98, 100	Oct. 1-26	Either	D-E-093-01-A	A
		Nov. 7-30			
94 Plains	94, 951	Oct. 1-26	Either	D-E-094-01-A	A
		Nov. 7-30			
95 Plains	see unit 87				
96 Plains	96	Oct. 1-26	Either	D-E-096-01-A	A
		Nov. 7-30			
97 Plains	see unit 93				
98 Plains	see unit 93				
99 Plains	99	Oct. 1-26	Either	D-E-099-01-A	A
		Nov. 7-30			
100 Plains	see unit 93				
101 Plains	101, 102	Oct. 1-26	Either	D-E-101-01-A	A
		Nov. 7-30			
102 Plains	see unit 101				
103 Plains	103	Oct. 1-26	Either	D-E-103-01-A	A
		Nov. 7-30			
104 Plains	104*, 105, 106	Oct. 1-26	Either	D-E-104-01-A	A
		Nov. 7-30			
105 Plains	see unit 104	Oct. 1-26	Either	D-E-104-01-A	A
		Nov. 7-30			
106 Plains	see unit 104				
107 Plains	107	Oct. 1-26	Either	D-E-107-01-A	A
		Nov. 7-30			
109 Plains	109	Oct. 1-26	Either	D-E-109-01-A	A
		Nov. 7-30			
110 Plains	110, 111, 118, 119, 123, 124	Oct. 1-26	Either	D-E-110-02-A	A
		Nov. 7-Dec. 31			
111 Plains	see unit 110				
112 Plains	112, 113, 114, 115, 120, 121	Oct. 1-26	Either	D-E-112-02-A	A
		Nov. 7-Dec. 31			
113 Plains	see unit 112				
114 Plains	see unit 112				
115 Plains	see unit 112				

DEER

ARCHERY — LIMITED LICENSES (DRAW)

UNIT	VALID UNITS	DATES	SEX	HUNT CODE	LIST
116 <i>Plains</i>	116, 117	Oct. 1-26	Either	D-E-116-O1-A	A
		Nov. 7-30			
		Dec. 15-31			
117 <i>Plains</i>	see unit 116				
118 <i>Plains</i>	see unit 110				
119 <i>Plains</i>	see unit 110				
120 <i>Plains</i>	see unit 112				
121 <i>Plains</i>	see unit 112				
122 <i>Plains</i>	122, 125, 126, 127, 130, 132, 137, 138, 139, 146	Oct. 1-26	Either	D-E-122-O1-A	A
		Nov. 7-30			
		Dec. 15-31			
123 <i>Plains</i>	see unit 110				
124 <i>Plains</i>	see unit 110				
125 <i>Plains</i>	see unit 122				
126 <i>Plains</i>	see unit 122				
127 <i>Plains</i>	see unit 122				
128 <i>Plains</i>	128, 133, 134, 135	Oct. 1-26	Either	D-E-128-O2-A	A
		Nov. 7-Dec. 31			
129 <i>Plains</i>	129	Oct. 1-26	Either	D-E-129-O1-A	A
		Nov. 7-30			
		Dec. 15-31			
130 <i>Plains</i>	see unit 122				
131	see unit 11				
132 <i>Plains</i>	see unit 122				
133 <i>Plains</i>	see unit 128				
134 <i>Plains</i>	see unit 128				
135 <i>Plains</i>	see unit 128				
136 <i>Plains</i>	136, 141, 142, 147	Oct. 1-26	Either	D-E-136-O1-A	A
		Nov. 7-30			
		Dec. 15-31			
137 <i>Plains</i>	see unit 122				
138 <i>Plains</i>	see unit 122				
139 <i>Plains</i>	see unit 122				
140	85, 140, 851 <i>Except Bosque del Oso SWA</i>	Aug. 25-Sept. 23	Buck	D-M-085-O1-A	A
141 <i>Plains</i>	see unit 136				
142 <i>Plains</i>	see unit 136				
143 <i>Plains</i>	143, 144, 145	Oct. 1-26	Either	D-E-143-O1-A	A
		Nov. 7-30			
		Dec. 15-31			

UNIT	VALID UNITS	DATES	SEX	HUNT CODE	LIST
144 <i>Plains</i>	see unit 143				
145 <i>Plains</i>	see unit 143				
146 <i>Plains</i>	see unit 122				
147 <i>Plains</i>	see unit 136				
161	see unit 6				
171	see unit 6				
181	see unit 18				
191	see unit 7				
201	201	Aug. 25-Sept. 23	Buck	D-M-201-O1-A	A
211	see unit 11				
214	see unit 3				
231	see unit 11				
301	3, 4, 5, 14, 214, 301, 441	Aug. 25-Sept. 23	Either	D-E-003-O1-A	A
301	4, 13, 301 <i>private land only</i>	Aug. 15-Sept. 30	Buck	D-M-004-P5-A	A
			Doe*	D-F-004-P5-A	B
*4, 13, 301 Only huntable in the following portions of these townships, ranges and sections that are NOT within Craig city limits: T6N R90W Sect. 5-6; T6N R91W Sect. 1-3; T7N R90W Sect. 29-32; T7N R91W Sect. 25-27, 34, 36.					
361	see unit 35				
371	see unit 18				
391	see unit 51				
411	see unit 52				
421	see unit 41				
441	see unit 3				
444	444	Aug. 25-Sept. 23	Either*	D-E-444-O1-A	A
461	see unit 51				
471	see unit 43				
481	see unit 48				
500	see unit 50				
501	see unit 50				
511	see unit 59				
521	see unit 52				
551	551	Aug. 25-Sept. 23	Buck	D-M-551-O1-A	A
561	see unit 48				
581	see unit 49				
591	see unit 59				
681	see unit 68				
682	see unit 68				
691	see unit 69				
711	see unit 71				
741	741	Aug. 25-Sept. 23	Either	D-E-741-O1-A	A
751	see unit 75				
771	see unit 77				
791	see unit 79				
851	85, 140, 851 <i>Except Bosque del Oso SWA</i>	Aug. 25-Sept. 23	Buck	D-M-085-O1-A	A
851	851 <i>Bosque Del Oso SWA Only</i>	Aug. 25-Sept. 16	Buck	D-M-851-O1-A	A
861	see unit 69				
951 <i>Plains</i>	see unit 94				

MUZZLELOADER — WHITETAIL ONLY LIMITED LICENSES (DRAW)

UNIT	VALID UNITS	DATES	SEX	HUNT CODE	LIST
104*, 105, 106 <i>Plains</i>		Oct. 13-21	Either*	D-E-104-O3-M	A
			Doe*	D-F-104-O3-M	B
* 104 Landowner permission is advisable before applying. Most land is private.					
107, 112, 113, 114, 115, 120, 121 <i>Plains</i>		Oct. 13-21	Either*	D-E-107-O3-M	A
			Doe*	D-F-107-O3-M	B
109 <i>Plains</i>		Oct. 13-21	Either*	D-E-109-O3-M	A
			Doe*	D-F-109-O3-M	B
110, 111, 118, 119, 123, 124 <i>Plains</i>		Oct. 13-21	Either	D-E-110-O3-M	A
			Doe*	D-F-110-O3-M	B
116, 117 <i>Plains</i>		Oct. 13-21	Either*	D-E-116-O3-M	A
			Doe*	D-F-116-O3-M	B
122, 125, 126, 127, 130, 132, 137, 139, 146 <i>Plains</i>		Oct. 13-21	Either	D-E-122-O3-M	A
			Doe*	D-F-122-O3-M	B
128, 129, 133, 134, 135, 136, 141, 147 <i>Plains</i>		Oct. 13-21	Either	D-E-128-O3-M	A
			Doe*	D-F-128-O3-M	B
143, 144, 145 <i>Plains</i>		Oct. 13-21	Either*	D-E-143-O3-M	A
			Doe*	D-F-143-O3-M	B

MUZZLELOADER — LIMITED LICENSES (DRAW)

UNIT	VALID UNITS	DATES	SEX	HUNT CODE	LIST
1	1	Sept. 8-16	Buck	D-M-001-O1-M	A
2	2	Sept. 8-16	Buck +	D-M-002-O1-M	A
3	3, 4, 5, 14, 214, 301, 441	Sept. 8-16	Buck	D-M-003-O1-M	A
			Doe	D-F-003-O1-M	A
4	see unit 3				
5	see unit 3				
6	6, 16, 17, 161, 171	Sept. 8-16	Buck	D-M-006-O1-M	A
			Doe	D-F-006-O1-M	B
7	7, 8, 9, 19, 191	Sept. 8-16	Buck*	D-M-007-O1-M	A
			Doe	D-F-007-O1-M	A
8	see unit 7				
9	see unit 7				
10	10	Sept. 8-16	Buck	D-M-010-O1-M	A
11	11, 13, 22, 131, 211, 231 and private land in 12, 23, 24	Sept. 8-16	Buck	D-M-011-O1-M	A
			Doe	D-F-011-O1-M	A
12	11, 13, 22, 131, 211, 231 and private land in 12, 23, 24	Sept. 8-16	Buck	D-M-011-O1-M	A
			Doe	D-F-011-O1-M	A
12	12, 23, 24*	Sept. 8-16	Buck	D-M-012-O1-M	A
			Doe	D-F-012-O1-M	A
* 12, 23 N of White River, 24 N of north fork of White River.					
13	see unit 11				
14	see unit 3				
15	15	Sept. 8-16	Buck	D-M-015-O1-M	A
			Doe	D-F-015-O1-M	B
16	see unit 6				
17	see unit 6				

NEED HELP?

We are here to help! We'll answer your questions about applying in the draw or help map out your next hunt.

CALL A CPW HUNT PLANNER | (303) 297-1192

MUZZLELOADER — LIMITED LICENSES (DRAW)

UNIT	VALID UNITS	DATES	SEX	HUNT CODE	LIST
18	18, 27, 28, 37, 181, 371	Sept. 8-16	Buck	D-M-018-O1-M	A
			Doe*	D-F-018-O1-M	B
19	see unit 7				
20	20	Sept. 8-16	Buck*	D-M-020-O1-M	A
			Doe*	D-F-020-O1-M	B
21	21, 30	Sept. 8-16	Buck	D-M-021-O1-M	A
22	see unit 11				
23	11, 13, 22, 131, 211, 231 and private land in 12, 23, 24	Sept. 8-16	Buck	D-M-011-O1-M	A
			Doe	D-F-011-O1-M	A
	12, 23, 24*	Sept. 8-16	Buck	D-M-012-O1-M	A
			Doe	D-F-012-O1-M	A
• 12, 23 N of White River, 24 N of north fork of White River.					
23, 24*	Sept. 8-16		Buck	D-M-023-O1-M	A
			Doe	D-F-023-O1-M	A
• 23 S of White River, 24 S of north fork of White River.					
24	see unit 23				
25	25, 26	Sept. 8-16	Buck	D-M-025-O1-M	A
			Doe*	D-F-025-O1-M	B
26	see unit 25				
27	see unit 18				
28	see unit 18				
29	29	Sept. 8-16	Buck*	D-M-029-O1-M	A
			Doe*	D-F-029-O1-M	B
30	see unit 21				
31	31, 32	Sept. 8-16	Buck	D-M-031-O1-M	A
32	see unit 31				
33	33	Sept. 8-16	Buck	D-M-033-O1-M	A
			Doe	D-F-033-O1-M	B
34	34	Sept. 8-16	Buck	D-M-034-O1-M	A
			Doe*	D-F-034-O1-M	B
35	35, 36, 45, 361	Sept. 8-16	Buck	D-M-035-O1-M	A
			Doe	D-F-035-O1-M	B
36	see unit 35				
37	see unit 18				
38	38	Sept. 8-16	Buck*	D-M-038-O1-M	A
			Doe*	D-F-038-O1-M	A
39	39, 46	Sept. 8-16	Buck	D-M-039-O1-M	A
			Doe	D-F-039-O1-M	A
40	40*	Sept. 8-16	Buck	D-M-040-O1-M	A
			• 40 Landowner permission is advisable before applying. Most land is private.		
41	41, 42, 421	Sept. 8-16	Buck	D-M-041-O1-M	A
			Doe	D-F-041-O1-M	B
42	see unit 41				
43	43, 47, 471	Sept. 8-16	Buck	D-M-043-O1-M	A
			Doe	D-F-043-O1-M	B
44	44	Sept. 8-16	Buck	D-M-044-O1-M	A
			Doe	D-F-044-O1-M	B
45	see unit 35				
46	see unit 39				
47	see unit 43				
48	48, 56, 481, 561	Sept. 8-16	Buck	D-M-048-O1-M	A
			Doe	D-F-048-O1-M	A
49	49, 57, 58, 581	Sept. 8-16	Buck	D-M-049-O1-M	A
			Doe	D-F-049-O1-M	A
50	50, 500, 501	Sept. 8-16	Buck	D-M-050-O1-M	A
51	51, 391, 461	Sept. 8-16	Buck	D-M-051-O1-M	A
			Doe	D-F-051-O1-M	A
52	52, 411, 521	Sept. 8-16	Buck	D-M-052-O1-M	A

UNIT	VALID UNITS	DATES	SEX	HUNT CODE	LIST
53	53	Sept. 8-16	Buck	D-M-053-O1-M	A
54	54	Sept. 8-16	Buck	D-M-054-O1-M	A
55	55	Sept. 8-16	Buck	D-M-055-O1-M	A
56	see unit 48				
57	see unit 49				
58	see unit 49				
59	59, 511, 591	Sept. 8-16	Buck	D-M-059-O1-M	A
			Doe	D-F-059-O1-M	A
60	60	Sept. 8-16	Buck	D-M-060-O1-M	A
61	61	Sept. 8-16	Buck	D-M-061-O1-M	A
62	62	Sept. 8-16	Buck	D-M-062-O1-M	A
63	63	Sept. 8-16	Buck	D-M-063-O1-M	A
64	64, 65	Sept. 8-16	Buck	D-M-064-O1-M	A
65	see unit 64				
66	66	Sept. 8-16	Buck	D-M-066-O1-M	A
67	67	Sept. 8-16	Buck	D-M-067-O1-M	A
68	68, 681, 682	Sept. 8-16	Buck	D-M-068-O1-M	A
			Buck	D-M-069-O1-M	A
69	69, 84, 86, 691, 861	Sept. 8-16	Buck	D-M-069-O1-M	A
			Doe	D-F-069-O1-M	A
70	70	Sept. 8-16	Buck	D-M-070-O1-M	A
71	71, 711	Sept. 8-16	Buck	D-M-071-O1-M	A
			Doe	D-F-071-O1-M	A
72	72, 73	Sept. 8-16	Buck	D-M-072-O1-M	A
			Doe	D-F-072-O1-M	A
73	see unit 72				
74	74	Sept. 8-16	Buck	D-M-074-O1-M	A
			Doe	D-F-074-O1-M	A
75	75, 751	Sept. 8-16	Buck	D-M-075-O1-M	A
			Doe	D-F-075-O1-M	A
76	76	Sept. 8-16	Buck	D-M-076-O1-M	A
			Buck	D-M-077-O1-M	A
77	77, 78, 771	Sept. 8-16	Buck	D-M-077-O1-M	A
			Doe	D-F-077-O1-M	A
78	see unit 77				
79	79, 791	Sept. 8-16	Buck	D-M-079-O1-M	A
80	80, 81	Sept. 8-16	Buck	D-M-080-O1-M	A
81	see unit 80				
82	82	Sept. 8-16	Buck	D-M-082-O1-M	A
83	83 private land only	Sept. 8-16	Buck	D-M-083-P1-M	A
84	see unit 69				
85	85, 140, 851	Sept. 8-16	Buck	D-M-085-O1-M	A
86	see unit 69				
87	87, 88, 89, 90, 95	Oct. 13-21	Buck	D-M-087-O2-M	A
			Doe	D-F-087-O2-M	A
88	see unit 87				
89	see unit 87				
90	see unit 87				
91	91	Oct. 13-21	Buck	D-M-091-O2-M	A
			Doe	D-F-091-O2-M	A
92	92	Oct. 13-21	Buck	D-M-092-O2-M	A
			Doe*	D-F-092-O2-M	A
93	93, 97, 98, 100	Oct. 13-21	Buck	D-M-093-O2-M	A
			Doe*	D-F-093-O2-M	A
94	94	Oct. 13-21	Buck*	D-M-094-O2-M	A
			Doe*	D-F-094-O2-M	A
95	see unit 87				
96	96	Oct. 13-21	Buck	D-M-096-O2-M	A
			Doe	D-F-096-O2-M	A
97	see unit 93				
98	see unit 93				
99	99	Oct. 13-21	Buck	D-M-099-O2-M	A
			Doe*	D-F-099-O2-M	A

UNIT	VALID UNITS	DATES	SEX	HUNT CODE	LIST
100	see unit 93				
101	101, 102	Oct. 13-21	Buck	D-M-101-O2-M	A
			Doe*	D-F-101-O2-M	A
102	see unit 101				
103	103	Oct. 13-21	Buck	D-M-103-O2-M	A
			Doe	D-F-103-O2-M	A
104	104*, 105, 106	Oct. 13-21	Buck	D-M-104-O2-M	A
			Doe	D-F-104-O2-M	A
• 104 Landowner permission is advisable before applying. Most land is private.					
105	see unit 104				
106	see unit 104				
107	107, 112, 113, 114, 115, 120, 121	Oct. 13-21	Buck	D-M-107-O2-M	A
			Doe*	D-F-107-O2-M	A
109	109	Oct. 13-21	Buck	D-M-109-O2-M	A
			Doe*	D-F-109-O2-M	A
110	110, 111, 118, 119, 123, 124	Oct. 13-21	Buck	D-M-110-O2-M	A
			Doe	D-F-110-O2-M	A
111	see unit 110				
112	see unit 107				
113	see unit 107				
114	see unit 107				
115	see unit 107				
116	116, 117	Oct. 13-21	Buck	D-M-116-O2-M	A
			Doe*	D-F-116-O2-M	A
117	see unit 116				
118	see unit 110				
119	see unit 110				
120	see unit 107				
121	see unit 107				
122	122, 125, 126, 127, 130, 132, 137, 138, 139, 146	Oct. 13-21	Buck	D-M-122-O2-M	A
			Doe	D-F-122-O2-M	A
123	see unit 110				
124	see unit 110				
125	see unit 122				
126	see unit 122				
127	see unit 122				
128	128, 129, 133, 134, 135, 136, 141, 142, 147	Oct. 13-21	Buck	D-M-128-O2-M	A
			Doe	D-F-128-O2-M	A
129	see unit 128				
130	see unit 122				
131	see unit 11				
132	see unit 122				
133	see unit 128				

DEER

MUZZLELOADER — LIMITED LICENSES (DRAW)

UNIT	VALID UNITS	DATES	SEX	HUNT CODE	LIST
134 <i>Plains</i>	see unit 128				
135 <i>Plains</i>	see unit 128				
136 <i>Plains</i>	see unit 128				
137 <i>Plains</i>	see unit 122				
138 <i>Plains</i>	see unit 122				
139 <i>Plains</i>	see unit 122				
140	85, 140, 851 <i>Except Bosque del Oso SWA</i>	Sept. 8-16	Buck	D-M-085-01-M	A
141 <i>Plains</i>	see unit 128				
142 <i>Plains</i>	see unit 128				
143 <i>Plains</i>	143, 144, 145	Oct. 13-21	Buck Doe*	D-M-143-02-M D-F-143-02-M	A A
144 <i>Plains</i>	see unit 143				
145 <i>Plains</i>	see unit 143				
146 <i>Plains</i>	see unit 122				
147 <i>Plains</i>	see unit 128				
161	see unit 6				
171	see unit 6				
181	see unit 18				
191	see unit 7				
201	201	Sept. 8-16	Buck	D-M-201-01-M	A
211	see unit 11				
214	see unit 3				
231	see unit 11				
301	see unit 3				
361	see unit 35				

UNIT	VALID UNITS	DATES	SEX	HUNT CODE	LIST
371	see unit 18				
391	see unit 51				
411	see unit 52				
421	see unit 41				
441	see unit 3				
444	444	Sept. 8-16	Buck Doe*	D-M-444-01-M D-F-444-01-M	A B
461	see unit 51				
471	see unit 43				
481	see unit 48				
500	50, 500, 501	Sept. 8-16	Buck	D-M-050-01-M	A
501	50, 500, 501	Sept. 8-16	Buck	D-M-050-01-M	A
	501	Sept. 8-16	Doe	D-F-501-01-M	A
511	see unit 59				
521	see unit 52				
551	551	Sept. 8-16	Buck	D-M-551-01-M	A
561	see unit 48				
581	see unit 49				
591	see unit 59				
681	see unit 68				
682	see unit 68				
691	see unit 69				
711	see unit 71				
741	741	Sept. 8-16	Buck Doe*	D-M-741-01-M D-F-741-01-M	A A
751	see unit 75				
771	see unit 77				
791	see unit 79				
851	85, 140, 851 <i>Except Bosque del Oso SWA</i>	Sept. 8-16	Buck	D-M-085-01-M	A
	851 <i>Bosque Del Oso SWA only</i>	Sept. 22-30	Buck	D-M-851-01-M	A
861	see unit 69				
951 <i>Plains</i>	951	Oct. 13-21	Buck Doe	D-M-951-02-M D-F-951-02-M	A A

RIFLE — WHITETAIL ONLY LIMITED LICENSES (DRAW)

UNIT	VALID UNITS	DATES	SEX	HUNT CODE	LIST
59, 69, 84, 581		Nov. 15-Dec. 31 <i>Late</i>	Either Doe	D-E-059-L1-R D-F-059-L1-R	B B
104 * <i>Plains</i>		Oct. 27-Nov. 6	Either Doe*	D-E-104-02-R D-F-104-02-R	A B
		Dec. 1-14 <i>Late</i>	Either Doe*	D-E-104-L2-R D-F-104-L2-R	A B
* 104 Landowner permission is advisable before applying. Most land is private.					
105, 106 <i>Plains</i>		Oct. 27-Nov. 6	Either Doe*	D-E-105-02-R D-F-105-02-R	A B
		Dec. 1-14 <i>Late</i>	Either Doe*	D-E-105-L2-R D-F-105-L2-R	A B
107, 112, 113, 114, 115, 120, 121 <i>Plains</i>		Oct. 27-Nov. 6	Either* Doe*	D-E-107-02-R D-F-107-02-R	A B
107 <i>Plains</i>		Dec. 1-14 <i>Late</i>	Either Doe*	D-E-107-L2-R D-F-107-L2-R	A B
109 <i>Plains</i>		Oct. 27-Nov. 6	Either Doe*	D-E-109-02-R D-F-109-02-R	A B
		Dec. 1-14 <i>Late</i>	Either Doe*	D-E-109-L2-R D-F-109-L2-R	A B
110, 111, 118, 119, 123, 124 <i>Plains</i>		Oct. 27-Nov. 6	Either Doe*	D-E-110-02-R D-F-110-02-R	A B
116, 117 <i>Plains</i>		Oct. 27-Nov. 6	Either Doe*	D-E-116-02-R D-F-116-02-R	A B
		Dec. 1-14 <i>Late</i>	Either Doe	D-E-116-L2-R D-F-116-L2-R	A B
122, 126, 127 <i>Plains</i>		Oct. 27-Nov. 6	Either Doe*	D-E-122-02-R D-F-122-02-R	A B
		Dec. 1-14 <i>Late</i>	Either Doe	D-E-122-L2-R D-F-122-L2-R	A B
125, 130 <i>Plains</i>		Oct. 27-Nov. 6	Either Doe*	D-E-125-02-R D-F-125-02-R	A B
		Dec. 1-14 <i>Late</i>	Either Doe*	D-E-125-L2-R D-F-125-L2-R	A B
128, 129, 133, 134, 135, 136, 141, 147 <i>Plains</i>		Oct. 27-Nov. 6	Either	D-E-128-02-R	A
129 <i>Plains</i>		Dec. 1-14 <i>Late</i>	Either Doe	D-E-129-L2-R D-F-129-L2-R	A B
132, 139 <i>Plains</i>		Oct. 27-Nov. 6	Either Doe*	D-E-132-02-R D-F-132-02-R	A B
		Dec. 1-14 <i>Late</i>	Either Doe	D-E-132-L2-R D-F-132-L2-R	A B
136, 141, 147 <i>Plains</i>		Dec. 1-14 <i>Late</i>	Either Doe*	D-E-136-L2-R D-F-136-L2-R	A B
137, 138, 146 <i>Plains</i>		Oct. 27-Nov. 6	Either Doe*	D-E-137-02-R D-F-137-02-R	A B
		Dec. 1-14 <i>Late</i>	Either Doe*	D-E-137-L2-R D-F-137-L2-R	A B
143, 144, 145 <i>Plains</i>		Oct. 27-Nov. 6	Either Doe*	D-E-143-02-R D-F-143-02-R	A B
		Dec. 1-14 <i>Late</i>	Either Doe*	D-E-143-L2-R D-F-143-L2-R	A B

Don't rough it. Just Park it.



27 Colorado State Parks offer hunting opportunities.

Reserve a campsite, check out hunting spots, renew your OHV registration or buy an OHV Permit — **ALL ONLINE!**

www.bit.ly/COParksHunting



RIFLE — LIMITED LICENSES (DRAW)

UNIT	VALID UNITS	DATES	SEX	HUNT CODE	LIST
1	1	Oct. 20-28	Buck	D-M-001-02-R	A
		Nov. 3-11	Buck+	D-M-001-03-R	A
2	2	Oct. 20-28	Buck+	D-M-002-02-R	A
		Nov. 3-11	Buck+	D-M-002-03-R	A

UNIT	VALID UNITS	DATES	SEX	HUNT CODE	LIST
3	3, 301	Oct. 20-28	Buck	D-M-003-02-R	A
			Doe	D-F-003-02-R	A
		Nov. 3-11	Buck	D-M-003-03-R	A
			Doe	D-F-003-03-R	A
3, 4, 5, 14, 214, 301, 441 <i>private land only</i>	Oct. 20-28	Either	D-E-003-P2-R	A	
		Either	D-E-003-P3-R	A	

UNIT	VALID UNITS	DATES	SEX	HUNT CODE	LIST
4	4, 14, 214, 441	Oct. 20-28	Buck	D-M-004-02-R	A
			Doe	D-F-004-02-R	A
		Nov. 3-11	Buck	D-M-004-03-R	A
			Doe	D-F-004-03-R	A
3, 4, 5, 14, 214, 301, 441 <i>private land only</i>	Oct. 20-28	Either	D-E-003-P2-R	A	
		Either	D-E-003-P3-R	A	

DEER

RIFLE —

LIMITED LICENSES (DRAW)

UNIT	VALID UNITS	DATES	SEX	HUNT CODE	LIST
5	5	Oct. 20-28	Buck	D-M-005-O2-R	A
			Doe	D-F-005-O2-R	A
		Nov. 3-11	Buck	D-M-005-O3-R	A
			Doe	D-F-005-O3-R	A
	Nov. 14-18	Buck	D-M-005-O4-R	A	
6	3, 4, 5, 14, 214, 301, 441 private land only	Oct. 20-28	Either	D-E-003-P2-R	A
		Nov. 3-11	Either	D-E-003-P3-R	A
		Sept. 1-9 Early	Buck	D-M-006-E1-R	A
6	6, 16, 17, 161, 171	Sept. 24-Oct. 2 Early	Doe	D-F-006-E1-R	B
		Sept. 24-Oct. 2 Early	Buck	D-M-006-E2-R	A
	6	Oct. 20-28	Buck	D-M-006-O2-R	A
		Nov. 3-11	Buck	D-M-006-O3-R	A
	6, 16, 17, 161, 171	Nov. 14-18	Buck	D-M-006-O4-R	A
7	6, 7 Rawah Wilderness	Sept. 1-9 Early	Buck	D-M-006-E1-R	A
		* 6 above 10,000 feet, 7 within Rawah Wilderness only.			
	7, 8	Oct. 20-28	Buck	D-M-007-O2-R	A
		Nov. 3-11	Buck	D-M-007-O3-R	A
		Nov. 14-18	Buck	D-M-007-O4-R	A
8	7, 8	Oct. 20-28	Buck	D-M-007-O2-R	A
		Nov. 3-11	Buck	D-M-007-O3-R	A
		Nov. 14-18	Buck	D-M-007-O4-R	A
9	9, 19, 191	Oct. 20-28	Buck	D-M-009-O2-R	A
		Nov. 3-11	Doe	D-F-009-O2-R	A
		Nov. 14-18	Buck	D-M-009-O3-R	A
	9 private land only	Sept. 1-Jan. 31 Late	Doe	D-F-009-P5-R	B
		* 9 Landowner permission is advisable before applying. Most land is private.			
10	10	Oct. 20-28	Buck	D-M-010-O2-R	A
		Nov. 3-11	Buck	D-M-010-O3-R	A
11	11, 211	Oct. 20-28	Buck	D-M-011-O2-R	A
		Nov. 3-11	Buck	D-M-011-O3-R	A
		Nov. 14-18	Buck	D-M-011-O4-R	A
	11, 12, 13, 22, 23, 24, 211 private land only	Oct. 20-28	Either	D-E-011-P2-R	A
		Nov. 3-11	Either	D-E-011-P3-R	A
12	12, 24, 25, 26, 231 In Flattops Wilderness Area	Sept. 1-9 Early	Buck	D-M-012-E1-R	A
		Oct. 20-28	Buck	D-M-012-O2-R	A
			Doe	D-F-012-O2-R	A
	12, 13, 23, 24	Nov. 3-11	Buck	D-M-012-O3-R	A
		Nov. 14-18	Buck	D-M-012-O4-R	A
12, 13, 23, 24, 211 private land only	11, 12, 13, 22, 23, 24, 211 private land only	Oct. 20-28	Either	D-E-011-P2-R	A
		Nov. 3-11	Either	D-E-011-P3-R	A

UNIT	VALID UNITS	DATES	SEX	HUNT CODE	LIST	
13	12, 13, 23, 24	Oct. 20-28	Buck	D-M-012-O2-R	A	
			Doe	D-F-012-O2-R	A	
		Nov. 3-11	Buck	D-M-012-O3-R	A	
			Doe	D-F-012-O3-R	A	
		Nov. 14-18	Buck	D-M-012-O4-R	A	
		11, 12, 13, 22, 23, 24, 211 private land only	Oct. 20-28	Either	D-E-011-P2-R	A
	Nov. 3-11		Either	D-E-011-P3-R	A	
	14, 16, 161 in Mt. Zirkel Wilderness Area		Sept. 1-9 Early	Buck	D-M-014-E1-R	A
			* 6 above 10,000 feet, 7 within Rawah Wilderness only.			
	14	4, 14, 214, 441	Oct. 20-28	Buck	D-M-004-O2-R	A
Nov. 3-11			Buck	D-M-004-O3-R	A	
Nov. 14-18			Buck	D-M-004-O4-R	A	
3, 4, 5, 14, 214, 301, 441 private land only		Oct. 20-28	Either	D-E-003-P2-R	A	
		Nov. 3-11	Either	D-E-003-P3-R	A	
		Oct. 20-28	Buck	D-M-015-O2-R	A	
15	15	Nov. 3-11	Buck	D-M-015-O3-R	B	
		Nov. 14-18	Buck	D-M-015-O4-R	A	
		Oct. 20-28	Either	D-E-015-P2-R	A	
	15 private land only	Nov. 3-11	Either	D-E-015-P3-R	A	
		6, 16, 17, 161, 171	Sept. 24-Oct. 2 Early	Doe	D-F-006-E1-R	B
16	14, 16, 161 in Mt. Zirkel Wilderness Area	Sept. 1-9 Early	Buck	D-M-014-E1-R	A	
		Sept. 24-Oct. 2 Early	Buck	D-M-016-E1-R	A	
	16	Oct. 20-28	Buck	D-M-016-O2-R	A	
		Nov. 3-11	Buck	D-M-016-O3-R	A	
17	6, 16, 17, 161, 171	Sept. 24-Oct. 2 Early	Doe	D-F-006-E1-R	B	
		Nov. 14-18	Buck	D-M-006-O4-R	A	
		Sept. 24-Oct. 2 Early	Buck	D-M-017-E1-R	A	
	17	Oct. 20-28	Buck	D-M-017-O2-R	A	
		Nov. 3-11	Buck	D-M-017-O3-R	A	
18	18, 28, 37, 371	Oct. 20-28	Buck*	D-M-018-O2-R	A	
		Nov. 3-11	Buck*	D-F-018-O2-R	B	
		Nov. 14-18	Buck	D-M-018-O4-R	A	
	18, 27, 28, 37, 181, 371 private land only	Oct. 20-28	Either*	D-E-018-P2-R	A	
		Nov. 3-11	Either*	D-E-018-P3-R	A	
19	9, 19, 191	Oct. 20-28	Buck	D-M-009-O2-R	A	
		Nov. 3-11	Buck	D-M-009-O3-R	A	
		Nov. 14-18	Buck	D-M-009-O4-R	A	
	20 private land only	Oct. 20-28	Either*	D-E-018-P2-R	A	
		Nov. 3-11	Either*	D-E-018-P3-R	A	
20	20	Oct. 20-28	Buck	D-M-020-O2-R	A	
			Doe	D-F-020-O2-R	B	
		Nov. 3-11	Buck	D-M-020-O3-R	A	
			Doe	D-F-020-O3-R	B	
		Nov. 14-18	Buck	D-M-020-O4-R	A	
	20 private land only	Oct. 20-Nov. 30 Late	Buck*	D-M-020-P5-R	A	
		Sept. 1-Jan. 31 Late	Doe*	D-F-020-P5-R	B	
		Oct. 20-28	Buck	D-M-021-O2-R	A	
			Nov. 3-11	Buck+	D-M-021-O3-R	A

UNIT	VALID UNITS	DATES	SEX	HUNT CODE	LIST	
22	22	Oct. 20-28	Buck	D-M-022-O2-R	A	
			Doe	D-F-022-O2-R	A	
		Nov. 3-11	Buck	D-M-022-O3-R	A	
			Doe	D-F-022-O3-R	A	
	Nov. 14-18	Buck	D-M-022-O4-R	A		
23	11, 12, 13, 22, 23, 24, 211 private land only	Oct. 20-28	Either	D-E-011-P2-R	A	
		Nov. 3-11	Either	D-E-011-P3-R	A	
		Oct. 20-28	Buck	D-M-012-O2-R	A	
	12, 13, 23, 24	Nov. 3-11	Buck	D-M-012-O3-R	A	
		Nov. 14-18	Buck	D-M-012-O4-R	A	
24	12, 24, 25, 26, 231 in Flattops Wilderness Area	Sept. 1-9 Early	Buck	D-M-012-E1-R	A	
		Oct. 20-28	Buck	D-M-012-O2-R	A	
			Doe	D-F-012-O2-R	A	
		12, 13, 23, 24	Nov. 3-11	Buck	D-M-012-O3-R	A
			Doe	D-F-012-O3-R	A	
	Nov. 14-18	Buck	D-M-012-O4-R	A		
	25	11, 12, 13, 22, 23, 24, 211 private land only	Oct. 20-28	Either	D-E-011-P2-R	A
			Nov. 3-11	Either	D-E-011-P3-R	A
			12, 24, 25, 26, 231 in Flattops Wilderness Area	Sept. 1-9 Early	Buck	D-M-012-E1-R
		25, 26	Oct. 20-28	Buck	D-M-025-O2-R	A
Nov. 3-11			Doe*	D-F-025-O2-R	B	
26	25, 26 private land only	Nov. 14-18	Buck	D-M-025-O3-R	A	
		Oct. 20-28	Either	D-E-025-P2-R	A	
		Nov. 3-11	Either	D-E-025-P3-R	A	
	25, 26 private land only	Oct. 20-28	Either	D-E-025-P2-R	A	
		Nov. 3-11	Either	D-E-025-P3-R	A	
27	12, 24, 25, 26, 231 in Flattops Wilderness Area	Sept. 1-9 Early	Buck	D-M-012-E1-R	A	
		Oct. 20-28	Buck*	D-M-027-O2-R	A	
			Doe*	D-F-027-O2-R	B	
	27, 181	Nov. 3-11	Buck*	D-M-027-O3-R	A	
		Doe*	D-F-027-O3-R	B		
18, 27, 28, 37, 181, 371 private land only	Oct. 20-28	Either*	D-E-018-P2-R	A		
Nov. 3-11	Either*	D-E-018-P3-R	A			

RIFLE —
LIMITED LICENSES (DRAW)

UNIT	VALID UNITS	DATES	SEX	HUNT CODE	LIST
28	18, 28, 37, 371	Oct. 20-28	Buck*	D-M-018-O2-R	A
			Doe*	D-F-018-O2-R	B
		Nov. 3-11	Buck*	D-M-018-O3-R	A
			Doe*	D-F-018-O3-R	B
Nov. 14-18	Buck	D-M-018-O4-R	A		
	Buck	D-M-018-O4-R	A		
29	18, 27, 28, 37, 181, 371 private land only	Oct. 20-28	Either*	D-E-018-P2-R	A
			Either*	D-E-018-P3-R	A
		Nov. 3-11	Buck*	D-M-029-O2-R	A
			Doe	D-F-029-O2-R	B
Nov. 14-18	Buck*	D-M-029-O3-R	A		
	Doe*	D-F-029-O3-R	B		
30	30	Oct. 20-28	Buck	D-M-030-O2-R	A
			Doe	D-F-030-O2-R	B
		Nov. 3-11	Buck	D-M-030-O3-R	A
			Doe	D-F-030-O3-R	B
31	31, 32 private land only	Oct. 20-28	Buck	D-M-031-O2-R	A
			Buck	D-M-031-O3-R	A
		Nov. 3-11	Buck	D-M-031-P2-R	A
			Buck	D-M-031-P3-R	A
32	see unit 31				
33	33 private land only	Oct. 20-28	Buck	D-M-033-O2-R	A
			Buck	D-M-033-O3-R	A
		Nov. 3-11	Buck	D-M-033-O4-R	A
			Buck*	D-M-033-P2-R	A
Nov. 14-18	Buck*	D-M-033-P3-R	A		
	Doe*	D-F-033-P5-R	B		
34	34 private land only	Oct. 20-28	Buck	D-M-034-O2-R	A
			Doe*	D-F-034-O2-R	B
		Nov. 3-11	Buck	D-M-034-O3-R	A
			Doe*	D-F-034-O3-R	B
Nov. 14-18	Buck	D-M-034-O4-R	A		
	Either*	D-E-034-P2-R	A		
35	35, 36, 45, 361 private land only	Oct. 20-28	Buck	D-M-035-O2-R	A
			Doe	D-F-035-O2-R	B
		Nov. 3-11	Buck	D-M-035-O3-R	A
			Doe	D-F-035-O3-R	B
Nov. 14-18	Buck	D-M-035-O4-R	A		
	Either	D-E-035-P2-R	A		
36	36 in Eagles Nest Wilderness	Sept. 8-16 Early	Buck	D-M-036-E1-R	A
			Buck	D-M-035-O2-R	A
		Oct. 20-28	Doe	D-F-035-O2-R	B
			Buck	D-M-035-O3-R	A
Nov. 3-11	Doe	D-F-035-O3-R	B		
	Buck	D-M-035-O4-R	A		
37	18, 28, 37, 371 private land only	Oct. 20-28	Buck*	D-M-018-O2-R	A
			Doe*	D-F-018-O2-R	B
		Nov. 3-11	Buck*	D-M-018-O3-R	A
			Doe*	D-F-018-O3-R	B
Nov. 14-18	Buck	D-M-018-O4-R	A		
	Either*	D-E-018-P2-R	A		

UNIT	VALID UNITS	DATES	SEX	HUNT CODE	LIST		
38	38	Oct. 20-28	Buck*	D-M-038-O2-R	A		
			Doe*	D-F-038-O2-R	A		
		Nov. 3-11	Buck*	D-M-038-O3-R	A		
			Doe*	D-F-038-O3-R	A		
		Nov. 14-18	Buck*	D-M-038-O4-R	A		
			Doe*	D-F-038-O4-R	A		
	38 private land only	Sept. 1-Jan. 31 Late	Doe*	D-F-038-P5-R	B		
			Either	D-E-038-L1-R	A		
		Dec. 1-Jan. 31 Late	Doe*	D-F-038-L1-R	A		
			Either	D-E-038-L1-R	A		
39	39, 46	Oct. 20-28	Buck	D-M-039-O2-R	A		
			Doe	D-F-039-O2-R	A		
		Nov. 3-11	Buck	D-M-039-O3-R	A		
			Doe	D-F-039-O3-R	A		
		Nov. 14-18	Buck	D-M-039-O4-R	A		
			Doe	D-F-039-O4-R	A		
	39, 46 private land only	Sept. 1-Jan. 31 Late	Doe	D-F-039-P5-R	B		
			Buck	D-M-040-O2-R	A		
		Oct. 20-28	Buck	D-M-040-O3-R	A		
			Buck	D-M-040-P2-R	A		
40	40 private land only	Oct. 20-28	Buck	D-M-040-P3-R	A		
			Buck	D-M-041-O2-R	A		
		Nov. 3-11	Doe*	D-F-041-O2-R	B		
			Buck	D-M-041-O3-R	A		
41	41, 42, 421 private land only	Oct. 20-28	Buck	D-M-041-P2-R	A		
			Buck	D-M-041-P3-R	A		
		Nov. 3-11	Buck	D-M-041-O2-R	A		
			Doe*	D-F-041-O2-R	B		
42	42	Oct. 20-28	Buck	D-M-042-O2-R	A		
			Doe*	D-F-042-O2-R	B		
		Nov. 3-11	Buck	D-M-042-O3-R	A		
			Doe*	D-F-042-O3-R	B		
		Oct. 20-28	Buck	D-M-042-P2-R	A		
			Buck	D-M-042-P3-R	A		
		43	43 in Maroon Bells / Snowmass Wilderness	Sept. 8-16 Early	Buck	D-M-043-E1-R	A
					Buck	D-M-043-O2-R	A
				Oct. 20-28	Doe	D-F-043-O2-R	B
					Buck	D-M-043-O3-R	A
Nov. 3-11	Doe			D-F-043-O3-R	B		
	Buck			D-M-043-O4-R	A		
43, 47, 471 private land only	Oct. 20-28		Either*	D-E-043-P2-R	A		
			Either*	D-E-043-P3-R	A		
	Nov. 3-11		Either	D-E-044-P2-R	A		
			Either	D-E-044-P3-R	A		
44	44, 45, 444 In Holy Cross Wilderness Area	Sept. 8-16 Early	Buck	D-M-044-E1-R	A		
			Buck	D-M-044-O2-R	A		
		Oct. 20-28	Doe	D-F-044-O2-R	B		
			Buck	D-M-044-O3-R	A		
		Nov. 3-11	Doe	D-F-044-O3-R	B		
			Buck+	D-M-044-O4-R	A		
	44 private land only	Oct. 20-28	Either	D-E-044-P2-R	A		
			Either	D-E-044-P3-R	A		
		Nov. 3-11	Either	D-E-044-P2-R	A		
			Either	D-E-044-P3-R	A		
45	45	Sept. 8-16 Early	Buck	D-M-044-E1-R	A		
			Buck	D-M-035-O2-R	A		
		Oct. 20-28	Doe	D-F-035-O2-R	B		
			Buck	D-M-035-O3-R	A		
		Nov. 3-11	Doe	D-F-035-O3-R	B		
			Buck	D-M-035-O4-R	A		
	35, 36, 45, 361 private land only	Oct. 20-28	Either	D-E-035-P2-R	A		
			Either	D-E-035-P3-R	A		
		Nov. 3-11	Either	D-E-035-P2-R	A		
			Either	D-E-035-P3-R	A		

UNIT	VALID UNITS	DATES	SEX	HUNT CODE	LIST			
46	46	see unit 39						
			47 in Hunter-Fryingpan Wilderness Area	Sept. 8-16 Early	Buck	D-M-047-E1-R	A	
					Buck	D-M-043-O2-R	A	
			47	43, 47, 471	Oct. 20-28	Doe	D-F-043-O2-R	B
						Buck	D-M-043-O3-R	A
					Nov. 3-11	Doe	D-F-043-O3-R	B
						Buck	D-M-043-O4-R	A
			47 private land only	43, 47, 471	Oct. 20-28	Either*	D-E-043-P2-R	A
						Either*	D-E-043-P3-R	A
			48	48, 56, 481, 561 Above timberline	Sept. 8-16 Early	Buck	D-M-048-E1-R	A
Buck	D-M-048-O2-R	A						
Oct. 20-28	Buck	D-M-048-O3-R			A			
	Buck	D-M-048-O4-R			A			
49	49, 57, 58, 581	Oct. 20-28	Buck	D-M-049-O2-R	A			
			Buck	D-M-049-O3-R	A			
		Nov. 3-11	Doe	D-F-049-O2-R	A			
			Doe	D-F-049-O3-R	A			
50	50, 500, 501	Oct. 20-28	Buck	D-M-049-P2-R	B			
			Buck	D-M-049-P3-R	B			
		Nov. 3-11	Buck	D-M-050-O2-R	A			
			Buck	D-M-050-O3-R	A			
51	51 private land only	Oct. 20-28	Buck	D-M-051-O2-R	A			
			Buck	D-M-051-O3-R	A			
		Nov. 3-11	Buck	D-M-051-O4-R	A			
			Buck	D-M-051-P5-R	B			
52	52 private land only	Oct. 20-28	Buck	D-M-051-P5-R	B			
			Doe*	D-F-051-P5-R	B			
		Nov. 3-11	Buck	D-M-052-O2-R	A			
			Buck	D-M-052-O3-R	A			
53	53 private land only	Oct. 20-28	Buck	D-M-052-O4-R	A			
			Buck	D-M-052-P2-R	A			
		Nov. 3-11	Buck	D-M-052-P3-R	A			
			Doe	D-F-052-P5-R	B			
54	54	Oct. 20-28	Buck	D-M-052-O2-R	A			
			Buck	D-M-052-O3-R	A			
		Nov. 3-11	Buck	D-M-052-O4-R	A			
			Buck	D-M-052-P2-R	A			
55	55	Oct. 20-28	Buck	D-M-052-O3-R	A			
			Buck	D-M-052-O4-R	A			
		Nov. 3-11	Buck	D-M-053-O2-R	A			
			Buck	D-M-053-O3-R	A			
56	56 private land only	Oct. 20-28	Buck	D-M-053-O4-R	A			
			Buck	D-M-053-P2-R	A			
		Nov. 3-11	Buck	D-M-053-P3-R	A			
			Doe*	D-F-053-P5-R	B			
57	57	Oct. 20-28	Buck	D-M-053-O2-R	A			
			Buck	D-M-053-O3-R	A			
		Nov. 3-11	Buck	D-M-053-O4-R	A			
			Doe	D-F-053-P2-R	A			
58	58, 581	Oct. 20-28	Buck	D-M-053-P3-R	A			
			Buck	D-M-053-P5-R	B			
		Nov. 3-11	Buck	D-M-054-O2-R	A			
			Buck	D-M-054-O3-R	A			
59	59	Oct. 20-28	Buck	D-M-054-O4-R	A			
			Buck	D-M-054-O2-R	A			
		Nov. 3-11	Buck	D-M-054-O3-R	A			
			Doe	D-F-054-P2-R	B			
60	60	Oct. 20-28	Buck	D-M-054-O4-R	A			
			Buck	D-M-054-O2-R	A			
		Nov. 3-11	Buck	D-M-054-O3-R	A			
			Doe	D-F-054-P2-R	B			
61	61	Oct. 20-28	Buck	D-M-054-O4-R	A			
			Buck	D-M-054-O2-R	A			
		Nov. 3-11	Buck	D-M-054-O3-R	A			
			Doe	D-F-054-P2-R	B			

DEER

RIFLE — LIMITED LICENSES (DRAW)

UNIT	VALID UNITS	DATES	SEX	HUNT CODE	LIST
58	49, 57, 58, 581	Oct. 20-28	Buck	D-M-049-O2-R	A
		Nov. 3-11	Buck	D-M-049-O3-R	A
	58, 581	Oct. 20-28	Doe	D-F-058-O2-R	A
59	59, 511	Oct. 20-28	Buck	D-M-059-O2-R	A
		Nov. 3-11	Buck	D-M-059-O3-R	A
60	60	Oct. 20-28	Buck	D-M-060-O2-R	A
		Nov. 3-11	Buck	D-M-060-O3-R	A
		Nov. 14-18	Buck	D-M-060-O4-R	A
	60 private land only	Oct. 20-28	Doe*	D-F-060-P2-R	B
		Nov. 3-11	Buck	D-M-060-P3-R	A
		Nov. 3-11	Doe*	D-F-060-P3-R	B
61	61	Oct. 20-28	Buck	D-M-061-O2-R	A
		Nov. 3-11	Buck	D-M-061-O3-R	A
	61 private land only	Oct. 20-28	Doe	D-F-061-P2-R	B
62	62	Oct. 20-28	Buck	D-M-062-O2-R	A
		Nov. 3-11	Buck	D-M-062-O3-R	A
	62 private land only	Oct. 20-28	Buck	D-M-062-P2-R	A
63	63	Oct. 20-28	Buck	D-M-063-O2-R	A
		Nov. 3-11	Buck	D-M-063-O3-R	A
	63 private land only	Oct. 20-28	Buck	D-M-063-P2-R	A
64	64, 65	Oct. 20-28	Buck	D-M-064-O2-R	A
		Nov. 3-11	Buck	D-M-064-O3-R	A
	64, 65 private land only	Oct. 20-28	Buck	D-M-064-P2-R	A
65	see unit 64				
66	66	Oct. 20-28	Buck	D-M-066-O2-R	A
		Nov. 3-11	Buck	D-M-066-O3-R	A
67	67	Oct. 20-28	Buck	D-M-067-O2-R	A
		Nov. 3-11	Buck	D-M-067-O3-R	A
68	68, 681, 682	Oct. 20-28	Buck	D-M-068-O2-R	A
		Nov. 3-11	Buck	D-M-068-O3-R	A
		Nov. 14-18	Buck	D-M-068-O4-R	A
69	69, 84, 86, 691, 861	Oct. 20-28	Buck	D-M-069-O2-R	A
		Nov. 3-11	Buck	D-M-069-O3-R	A
	69, 84, 86, 691, 861 private land only	Oct. 20-28	Buck	D-M-069-P2-R	A
		Nov. 3-11	Buck	D-M-069-P3-R	A
70	70	Oct. 20-28	Buck	D-M-070-O2-R	A
		Nov. 3-11	Buck	D-M-070-O3-R	A
	70 private land only	Oct. 20-28	Buck	D-M-070-P2-R	A
71	71, 711	Oct. 20-28	Buck	D-M-071-O2-R	A
		Nov. 3-11	Buck	D-M-071-O3-R	A
		Nov. 14-18	Buck	D-M-071-O4-R	A
	71, 711 private land only	Oct. 20-28	Doe*	D-F-071-P2-R	B
		Nov. 3-11	Buck	D-M-071-P3-R	A
		Nov. 3-11	Doe*	D-F-071-P3-R	B

UNIT	VALID UNITS	DATES	SEX	HUNT CODE	LIST
72	72, 73	Oct. 20-28	Buck	D-M-072-O2-R	A
		Nov. 3-11	Buck	D-M-072-O3-R	A
		Nov. 14-18	Buck	D-M-072-O4-R	A
	72, 73 private land only	Oct. 20-28	Buck	D-M-072-P2-R	A
		Nov. 3-11	Buck	D-M-072-P3-R	A
		Nov. 3-11	Doe	D-F-072-P2-R	B
73	72, 73* private land only	Sept. 1-30 Early	Doe*	D-F-072-P5-R	B
	*72, 73 S of Colo. 184 and U.S. 160.				
73	see unit 72				
74	74 Above timberline	Sept. 1-9 Early	Buck+	D-M-074-E1-R	A
	74	Oct. 20-28	Buck	D-M-074-O2-R	A
		Nov. 3-11	Buck	D-M-074-O3-R	A
	74 private land only	Oct. 20-28	Buck*	D-M-074-P2-R	A
75	75, 751	Oct. 20-28	Buck	D-M-075-O2-R	A
		Nov. 3-11	Buck	D-M-075-O3-R	A
		Nov. 14-18	Buck	D-M-075-O4-R	A
	75, 751 private land only	Oct. 20-28	Buck	D-M-075-P2-R	A
		Nov. 3-11	Buck	D-M-075-P3-R	A
		Nov. 14-18	Buck	D-M-075-P4-R	A
76	76	Oct. 20-28	Buck	D-M-076-O2-R	A
		Nov. 3-11	Buck	D-M-076-O3-R	A
77	77, 78, 771	Oct. 20-28	Buck	D-M-077-O2-R	A
		Nov. 3-11	Buck	D-M-077-O3-R	A
		Nov. 14-18	Buck	D-M-077-O4-R	A
	77, 78, 771 private land only	Oct. 20-28	Buck	D-M-077-P2-R	A
		Nov. 3-11	Buck	D-M-077-P3-R	A
		Nov. 14-18	Buck	D-M-077-P4-R	A
78	see unit 77				
79	79, 791	Oct. 20-28	Buck	D-M-079-O2-R	A
		Nov. 3-11	Buck	D-M-079-O3-R	A
	79 private land only	Sept. 1-Dec. 31 Late	Doe	D-F-079-P5-R	B
80	80, 81	Oct. 20-28	Buck	D-M-080-O2-R	A
		Nov. 3-11	Buck	D-M-080-O3-R	A
		Nov. 14-18	Buck	D-M-080-O4-R	A
81	see unit 80				
82	82, 86, 861 Above timberline	Sept. 1-9 Early	Buck+	D-M-082-E1-R	A
	82	Oct. 20-28	Buck	D-M-082-O2-R	A
		Nov. 3-11	Buck	D-M-082-O3-R	A
		Nov. 14-18	Buck	D-M-082-O4-R	A
83	83 private land only	Oct. 20-28	Buck	D-M-083-P2-R	A
		Nov. 3-11	Buck	D-M-083-P3-R	A
		Nov. 14-18	Buck	D-M-083-P4-R	A
84	see unit 69				

UNIT	VALID UNITS	DATES	SEX	HUNT CODE	LIST
85	85, 140, 851 Except Bosque del Oso SWA	Oct. 20-28	Buck	D-M-085-O2-R	A
		Nov. 3-11	Buck	D-M-085-O3-R	A
86	82, 86, 861 Above timberline	Sept. 1-9 Early	Buck+	D-M-082-E1-R	A
	69, 84, 86, 691, 861	Oct. 20-28	Buck	D-M-069-O2-R	A
		Nov. 3-11	Buck	D-M-069-O3-R	A
	69, 84, 86, 691, 861 private land only	Oct. 20-28	Buck	D-M-069-P2-R	A
87	87 Plains	Oct. 27-Nov. 6	Buck	D-M-087-O1-R	A
		Dec. 1-14 Late	Buck	D-M-087-L1-R	A
		Nov. 3-11	Doe	D-F-069-P3-R	B
88	88 Plains	Oct. 27-Nov. 6	Buck	D-M-088-O1-R	A
		Dec. 1-14 Late	Buck	D-M-088-L1-R	A
89	89 Plains	Oct. 27-Nov. 6	Buck	D-M-089-O1-R	A
		Dec. 1-14 Late	Buck	D-M-089-L1-R	A
90	90 Plains	Oct. 27-Nov. 6	Buck	D-M-090-O1-R	A
		Dec. 1-14 Late	Buck	D-M-090-L1-R	A
91	91 Plains	Oct. 27-Nov. 6	Buck	D-M-091-O1-R	A
	91 private land only	Dec. 1-14 Late	Buck	D-M-091-P5-R	A
92	92 Plains	Oct. 27-Nov. 6	Buck	D-M-092-O1-R	A
	92 private land only	Dec. 1-14 Late	Buck	D-M-092-P5-R	A
93	93 Plains	Oct. 27-Nov. 6	Buck	D-M-093-O1-R	A
		Dec. 1-14 Late	Buck	D-M-093-L1-R	A
94	94 Plains	Oct. 27-Nov. 6	Buck*	D-M-094-O1-R	A
		Dec. 1-14 Late	Buck	D-M-094-L1-R	A
95	95 Plains	Oct. 27-Nov. 6	Buck	D-M-095-O1-R	A
		Dec. 1-14 Late	Buck	D-M-095-L1-R	A
96	96 Plains	Oct. 27-Nov. 6	Buck	D-M-096-O1-R	A
	96 private land only	Dec. 1-14 Late	Buck	D-M-096-P5-R	A
97	97 Plains	Oct. 27-Nov. 6	Buck	D-M-097-O1-R	A
		Dec. 1-14 Late	Buck	D-M-097-L1-R	A
98	98 Plains	Oct. 27-Nov. 6	Buck	D-M-098-O1-R	A
		Dec. 1-14 Late	Buck	D-M-098-L1-R	A
99	99 Plains	Oct. 27-Nov. 6	Buck	D-M-099-O1-R	A
		Dec. 1-14 Late	Buck	D-M-099-L1-R	A

DEER

RIFLE —
LIMITED LICENSES (DRAW)

UNIT	VALID UNITS	DATES	SEX	HUNT CODE	LIST
100 Plains	100	Oct. 27-Nov. 6	Buck	D-M-100-O1-R	A
		Dec. 1-14 Late	Doe	D-F-100-O1-R	A
101 Plains	101	Oct. 27-Nov. 6	Buck	D-M-101-O1-R	A
		Dec. 1-14 Late	Doe	D-F-101-O1-R	A
102 Plains	102	Oct. 27-Nov. 6	Buck	D-M-102-O1-R	A
		Dec. 1-14 Late	Doe	D-F-102-O1-R	A
103 Plains	103	Oct. 27-Nov. 6	Buck	D-M-103-O1-R	A
		Dec. 1-14 Late	Buck+	D-M-103-L1-R	A
	103 private land only	Dec. 1-14 Late	Doe*	D-F-103-P5-R	B
104 Plains	104	Oct. 27-Nov. 6	Buck	D-M-104-O1-R	A
		Dec. 1-14 Late	Doe*	D-F-104-L1-R	A
105 Plains	105, 106	Oct. 27-Nov. 6	Buck	D-M-105-O1-R	A
		Dec. 1-14 Late	Doe	D-F-105-L1-R	A
106 Plains	see unit 105				
107 Plains	107	Oct. 27-Nov. 6	Buck	D-M-107-O1-R	A
		Dec. 1-14 Late	Doe	D-F-107-L1-R	A
109 Plains	109	Oct. 27-Nov. 6	Buck	D-M-109-O1-R	A
		Dec. 1-14 Late	Doe	D-F-109-L1-R	A
110 Plains	110	Oct. 27-Nov. 6	Buck	D-M-110-O1-R	A
111 Plains	111	Oct. 27-Nov. 6	Buck	D-M-111-O1-R	A
112 Plains	112	Oct. 27-Nov. 6	Buck	D-M-112-O1-R	A
113 Plains	113	Oct. 27-Nov. 6	Buck	D-M-113-O1-R	A
114 Plains	114, 115	Oct. 27-Nov. 6	Buck	D-M-114-O1-R	A
115 Plains	see unit 114				
116 Plains	116	Oct. 27-Nov. 6	Buck	D-M-116-O1-R	A
		Dec. 1-14 Late	Doe	D-F-116-L1-R	A
117 Plains	117	Oct. 27-Nov. 6	Buck	D-M-117-O1-R	A
		Dec. 1-14 Late	Doe	D-F-117-L1-R	A
118 Plains	118, 123	Oct. 27-Nov. 6	Buck	D-M-118-O1-R	A
119 Plains	119	Oct. 27-Nov. 6	Buck	D-M-119-O1-R	A
120 Plains	120, 121	Oct. 27-Nov. 6	Buck	D-M-120-O1-R	A
121 Plains	see unit 120				
122 Plains	122	Oct. 27-Nov. 6	Buck	D-M-122-O1-R	A
		Dec. 1-14 Late	Doe	D-F-122-L1-R	A
123 Plains	see unit 118				
124 Plains	124	Oct. 27-Nov. 6	Buck	D-M-124-O1-R	A

UNIT	VALID UNITS	DATES	SEX	HUNT CODE	LIST
125 Plains	125	Oct. 27-Nov. 6	Buck	D-M-125-O1-R	A
		Dec. 1-14 Late	Doe	D-F-125-L1-R	A
126 Plains	126	Oct. 27-Nov. 6	Buck	D-M-126-O1-R	A
		Dec. 1-14 Late	Doe	D-F-126-L1-R	A
127 Plains	127	Oct. 27-Nov. 6	Buck	D-M-127-O1-R	A
		Dec. 1-14 Late	Doe	D-F-127-L1-R	A
128 Plains	128, 129	Oct. 27-Nov. 6	Buck	D-M-128-O1-R	A
		Oct. 27-Nov. 6	Doe	D-F-128-O1-R	A
129 Plains	128, 129	Oct. 27-Nov. 6	Buck	D-M-128-O1-R	A
		Dec. 1-14 Late	Doe	D-F-129-L1-R	A
130 Plains	130	Oct. 27-Nov. 6	Buck	D-M-130-O1-R	A
		Dec. 1-14 Late	Doe*	D-F-130-L1-R	A
131	131, 231 private land only	Oct. 20-28	Buck	D-M-131-O2-R	A
		Nov. 3-11	Buck	D-M-131-O3-R	A
		Nov. 3-11	Either*	D-E-131-P3-R	A
132 Plains	132	Oct. 27-Nov. 6	Buck	D-M-132-O1-R	A
		Dec. 1-14 Late	Doe	D-F-132-L1-R	A
133 Plains	133	Oct. 27-Nov. 6	Buck	D-M-133-O1-R	A
134 Plains	134	Oct. 27-Nov. 6	Buck	D-M-134-O1-R	A
135 Plains	135	Oct. 27-Nov. 6	Buck	D-M-135-O1-R	A
136 Plains	136, 147	Oct. 27-Nov. 6	Buck	D-M-136-O1-R	A
		Dec. 1-14 Late	Doe*	D-F-136-L1-R	A
137 Plains	137	Oct. 27-Nov. 6	Buck	D-M-137-O1-R	A
		Dec. 1-14 Late	Doe*	D-F-137-L1-R	A
138 Plains	138, 146	Oct. 27-Nov. 6	Buck	D-M-138-O1-R	A
		Dec. 1-14 Late	Doe	D-F-138-L1-R	A
139 Plains	139	Oct. 27-Nov. 6	Buck	D-M-139-O1-R	A
		Dec. 1-14 Late	Doe	D-F-139-L1-R	A
140	85, 140, 851 Except Bosque del Oso SWA	Oct. 20-28	Buck	D-M-085-O2-R	A
		Nov. 3-11	Buck	D-M-085-O3-R	A
141 Plains	141	Oct. 27-Nov. 6	Buck	D-M-141-O1-R	A
		Dec. 1-14 Late	Doe	D-F-141-L1-R	A
142 Plains	142	Dec. 1-14 Late	Buck+	D-M-142-L1-R	A
		Oct. 27-Nov. 6	Doe	D-F-142-L1-R	A
143 Plains	143, 144, 145 private land only	Oct. 27-Nov. 6	Buck	D-M-143-O1-R	A
		Oct. 27-Nov. 6	Doe	D-F-143-O1-R	A
		Dec. 1-14 Late	Buck	D-M-143-L1-R	A

UNIT	VALID UNITS	DATES	SEX	HUNT CODE	LIST
144 Plains	143, 144, 145 private land only	Oct. 27-Nov. 6	Buck	D-M-143-O1-R	A
		Oct. 27-Nov. 6	Doe	D-F-143-O1-R	A
145 Plains	143, 144, 145 private land only	Oct. 27-Nov. 6	Buck	D-M-143-P1-R	A
		Dec. 1-14 Late	Doe*	D-F-143-P1-R	B
146 Plains	144	Oct. 27-Nov. 6	Buck	D-M-144-L1-R	A
		Dec. 1-14 Late	Doe	D-F-144-L1-R	A
147 Plains	143, 144, 145	Oct. 27-Nov. 6	Buck	D-M-143-O1-R	A
		Oct. 27-Nov. 6	Doe	D-F-143-O1-R	A
		Oct. 27-Nov. 6	Buck	D-M-143-P1-R	A
148 Plains	145	Dec. 1-14 Late	Buck	D-M-145-L1-R	A
		Dec. 1-14 Late	Doe	D-F-145-L1-R	A
149 Plains	see unit 138				
150 Plains	136, 147	Oct. 27-Nov. 6	Buck	D-M-136-O1-R	A
		Dec. 1-14 Late	Doe*	D-F-136-L1-R	A
151 Plains	147	Dec. 1-14 Late	Buck	D-M-136-L1-R	A
		Dec. 1-14 Late	Doe*	D-F-147-L1-R	A
152 Plains	6, 16, 17, 161, 171	Sept. 24-Oct. 2 Early	Doe	D-F-006-E1-R	B
		Nov. 14-18	Buck	D-M-006-O4-R	A
		Sept. 1-9 Early	Buck	D-M-014-E1-R	A
153 Plains	14, 16, 161 in Mt. Zirkel Wilderness	Sept. 24-Oct. 2 Early	Buck	D-M-161-E1-R	A
		Oct. 20-28	Buck	D-M-161-O2-R	A
		Nov. 3-11	Buck	D-M-161-O3-R	A
154 Plains	6, 16, 17, 161, 171	Sept. 24-Oct. 2 Early	Doe	D-F-006-E1-R	B
		Nov. 14-18	Buck	D-M-006-O4-R	A
155 Plains	171	Sept. 24-Oct. 2 Early	Buck	D-M-171-E1-R	A
		Oct. 20-28	Buck	D-M-171-O2-R	A
		Nov. 3-11	Buck	D-M-171-O3-R	A
156 Plains	27, 181	Oct. 20-28	Buck*	D-M-027-O2-R	A
		Oct. 20-28	Doe*	D-F-027-O2-R	B
		Nov. 3-11	Buck*	D-M-027-O3-R	B
157 Plains	18, 27, 28, 37, 181, 371 private land only	Nov. 14-18	Buck	D-M-027-O4-R	A
		Oct. 20-28	Either*	D-E-018-P2-R	A
158 Plains	9*, 19, 191	Oct. 20-28	Buck	D-M-009-O2-R	A
		Nov. 3-11	Doe	D-F-009-O2-R	A
159 Plains	201	Oct. 20-28	Buck	D-M-009-O3-R	A
		Nov. 14-18	Buck	D-M-009-O4-R	A
160 Plains	201	Oct. 20-28	Buck+	D-M-201-O2-R	A
		Nov. 3-11	Buck+	D-M-201-O3-R	A
161 Plains	11, 211	Oct. 20-28	Buck	D-M-011-O2-R	A
		Nov. 3-11	Doe	D-F-011-O2-R	A
		Nov. 3-11	Buck	D-M-011-O3-R	A
		Nov. 14-18	Doe	D-F-011-O3-R	A
162 Plains	11, 12, 13, 22, 23, 24, 211 private land only	Oct. 20-28	Either	D-E-011-P2-R	A
		Nov. 3-11	Either	D-E-011-P3-R	A
163 Plains	211*	Dec. 1-31 Late	Doe	D-F-211-L1-R	A

DEER

RIFLE — LIMITED LICENSES (DRAW)

UNIT	VALID UNITS	DATES	SEX	HUNT CODE	LIST
214	4, 14, 214, 441	Oct. 20-28	Buck	D-M-004-O2-R	A
			Doe	D-F-004-O2-R	A
		Nov. 3-11	Buck	D-M-004-O3-R	A
			Doe	D-F-004-O3-R	A
	Nov. 14-18	Buck	D-M-004-O4-R	A	
3, 4, 5, 14, 214, 301, 441 private land only	Oct. 20-28	Either	D-E-003-P2-R	A	
		Nov. 3-11	Either	D-E-003-P3-R	A
	Nov. 14-18	Buck	D-M-004-O4-R	A	
231	12, 24, 25, 26, 231 In Flattops Wilderness Area	Sept. 1-9 Early	Buck	D-M-012-E1-R	A
			Oct. 20-28	Buck	D-M-131-O2-R
		Nov. 3-11	Buck	D-M-131-O3-R	A
		Oct. 20-28	Either	D-E-131-P2-R	A
	Nov. 3-11		Either*	D-E-131-P3-R	A
301	3, 301	Oct. 20-28	Buck	D-M-003-O2-R	A
			Doe	D-F-003-O2-R	A
		Nov. 3-11	Buck	D-M-003-O3-R	A
	Oct. 20-28	Either	D-E-003-P2-R	A	
		Nov. 3-11	Either	D-E-003-P3-R	A
361	35, 36, 45, 361	Oct. 20-28	Buck	D-M-035-O2-R	A
			Doe	D-F-035-O2-R	B
		Nov. 3-11	Buck	D-M-035-O3-R	A
	Oct. 20-28	Either	D-E-035-P2-R	A	
		Nov. 3-11	Either	D-E-035-P3-R	A
371	18, 28, 37, 371	Oct. 20-28	Buck*	D-M-018-O2-R	A
			Doe*	D-F-018-O2-R	B
		Nov. 3-11	Buck*	D-M-018-O3-R	A
			Doe*	D-F-018-O3-R	B
	Nov. 14-18	Buck	D-M-018-O4-R	A	
391	391*, 461	Oct. 20-28	Buck*	D-M-391-O2-R	A
			Nov. 3-11	Buck*	D-M-391-O3-R
		Nov. 14-18	Buck*	D-M-391-O4-R	A
	Oct. 20-Nov. 18	Buck	D-M-391-P5-R	B	
		Sept. 1-Jan. 31 Late	Doe*	D-F-391-P5-R	B
411	52, 411, 521 private land only	Oct. 20-28	Buck	D-M-052-O2-R	A
			Nov. 3-11	Buck	D-M-052-O3-R
		Oct. 20-28	Buck	D-M-052-P2-R	A
			Nov. 3-11	Buck	D-M-052-P3-R
	Sept. 1-Oct. 31	Doe	D-F-411-P5-R	B	
421	see unit 41				

UNIT	VALID UNITS	DATES	SEX	HUNT CODE	LIST
441	4, 14, 214, 441	Oct. 20-28	Buck	D-M-004-O2-R	A
			Doe	D-F-004-O2-R	A
		Nov. 3-11	Buck	D-M-004-O3-R	A
			Doe	D-F-004-O3-R	A
	Nov. 14-18	Buck	D-M-004-O4-R	A	
444	3, 4, 5, 14, 214, 301, 441 private land only	Oct. 20-28	Either	D-E-003-P2-R	A
			Nov. 3-11	Either	D-E-003-P3-R
		Sept. 8-16 Early	Buck	D-M-044-E1-R	A
			Oct. 20-28	Buck	D-M-444-O2-R
	444	Oct. 20-28	Doe*	D-F-444-O2-R	B
Buck			D-M-444-O3-R	A	
Nov. 3-11		Doe*	D-F-444-O3-R	B	
461	44, 45, 444 In Holy Cross Wilderness	Sept. 8-16 Early	Buck	D-M-044-E1-R	A
			Oct. 20-28	Either*	D-E-444-P2-R
		Nov. 3-11	Either*	D-E-444-P3-R	A
			see unit 391		
	471	43, 47, 471 private land only	Oct. 20-28	Buck	D-M-043-O2-R
Doe				D-F-043-O2-R	B
Nov. 3-11			Buck	D-M-043-O3-R	A
			Doe	D-F-043-O3-R	B
Nov. 14-18		Buck	D-M-043-O4-R	A	
481	48, 56, 481, 561 Above timberline	Sept. 8-16 Early	Buck	D-M-048-E1-R	A
			Oct. 20-28	Buck	D-M-048-O2-R
		Nov. 3-11	Buck	D-M-048-O3-R	A
			Oct. 20-28	Doe	D-F-481-P2-R
	Nov. 3-11	Doe	D-F-481-P3-R	B	
500	50, 500, 501	Oct. 20-28	Buck	D-M-050-O2-R	A
			Nov. 3-11	Buck	D-M-050-O3-R
		Oct. 20-28	Buck	D-M-050-O2-R	A
			Nov. 3-11	Buck	D-M-050-O3-R
	Nov. 14-18	Buck	D-M-050-O4-R	A	
501	501	Oct. 20-28	Doe	D-F-501-O2-R	A
			Nov. 3-11	Doe	D-F-501-O3-R
		Nov. 14-18	Buck	D-M-501-O4-R	A
			Doe	D-F-501-O4-R	A
	59, 511	Oct. 20-28	Buck	D-M-059-O2-R	A
511	511 private land only	Oct. 20-28	Buck	D-M-059-O3-R	A
			Nov. 3-11	Buck	D-M-059-O3-R
		Oct. 20-28	Doe	D-F-511-O2-R	A
			Nov. 3-11	Doe	D-F-511-O3-R
	Nov. 14-18	Buck	D-M-511-O4-R	A	
512	512* Air Force Academy	Oct. 20-28	Buck	D-M-512-L1-R	A
			Nov. 3-11	Doe	D-F-512-P3-R
		Dec. 1-31 Late	Buck+	D-M-512-L1-R	A
			Doe	D-F-512-L1-R	A
	• 512 See special-use rules for closures in this unit, look at Air Force Academy under "Closures," page 15				

UNIT	VALID UNITS	DATES	SEX	HUNT CODE	LIST
521	52, 411, 521	Oct. 20-28	Buck	D-M-052-O2-R	A
			Nov. 3-11	Buck	D-M-052-O3-R
		Nov. 14-18	Buck	D-M-052-O4-R	A
			Oct. 20-28	Buck	D-M-052-P2-R
	551	551 private land only	Oct. 20-28	Buck	D-M-052-P2-R
Nov. 3-11				Buck	D-M-052-P3-R
Nov. 3-11		Buck	D-M-551-O2-R	A	
581	49, 57, 58, 581	Oct. 20-28	Buck	D-M-049-O2-R	A
			Nov. 3-11	Buck	D-M-049-O3-R
		Oct. 20-28	Doe	D-F-058-O2-R	A
			Nov. 3-11	Doe	D-F-058-O3-R
	591	591* Fort Carson	Oct. 1-Jan. 31 Late	Buck	D-M-591-L1-R
Doe				D-F-591-L1-R	A
Oct. 20-28			Buck	D-M-591-L1-R	A
			Doe	D-F-591-L1-R	A
• 591 See special-use rules for closures in this unit, look at "Closures," page 15					
681	see unit 68				
682	see unit 68				
691	see unit 69				
711	71, 711 private land only	Oct. 20-28	Buck	D-M-071-O2-R	A
			Doe	D-F-071-O2-R	A
		Nov. 3-11	Buck	D-M-071-O3-R	A
			Doe	D-F-071-O3-R	A
	711 private land only	Oct. 20-28	Buck	D-M-071-P2-R	A
Doe*			D-F-071-P2-R	B	
Nov. 3-11		Buck	D-M-071-P3-R	A	
741	741 private land only	Sept. 1-30 Early	Doe*	D-F-711-P5-R	B
			Oct. 20-28	Buck	D-M-741-O2-R
		Nov. 3-11	Buck	D-M-741-O3-R	A
			Nov. 14-18	Buck	D-M-741-O4-R
	751	741 private land only	Oct. 20-28	Buck	D-M-741-P2-R
Doe*				D-F-741-P2-R	B
Nov. 3-11			Buck	D-M-741-P3-R	A
			Doe*	D-F-741-P3-R	B
Nov. 14-18		Buck	D-M-741-P4-R	A	
751	see unit 75				
771	see unit 77				
791	79, 791	Oct. 20-28	Buck	D-M-079-O2-R	A
			Nov. 3-11	Buck	D-M-079-O3-R
		Nov. 14-18	Buck	D-M-079-O4-R	A
			Sept. 1-Dec. 31 Late	Doe*	D-F-791-P5-R
	851	85, 140, 851 Except Bosque del Oso SWA	Oct. 20-28	Buck	D-M-085-O2-R
Nov. 3-11				Buck	D-M-085-O3-R
Oct. 13-17			Buck	D-M-851-O1-R	A
			Oct. 20-24	Buck	D-M-851-O2-R
861		82, 86, 861 Above timberline	Sept. 1-9 Early	Buck+	D-M-082-E1-R
	Oct. 20-28			Buck	D-M-069-O2-R
	Nov. 3-11		Buck	D-M-069-O3-R	A
			Oct. 20-28	Buck	D-M-069-P2-R
	861 private land only	Oct. 20-28	Doe	D-F-069-P2-R	B
Nov. 3-11			Buck	D-M-069-P3-R	A
Nov. 3-11		Doe	D-F-069-P3-R	B	
951	951 Plains	Oct. 27-Nov. 6	Buck	D-M-951-O1-R	A
			Doe	D-F-951-O1-R	A
		Dec. 1-14 Late	Buck	D-M-951-L1-R	A
			Doe	D-F-951-L1-R	A

DEER

ShopOutdoors

Colorado Outdoors Big Game CD 7.0 by HuntData

New features!
The 7.0 version of the Big Game CD includes:

- Extensive data analysis tools
- Concentration overlays for all big game species
- Big game migration routes and migration corridors
- Sheep, goat and moose kill sites
- 1:500,000 BLM land ownership, USGS topo and USGS shaded relief maps
- Annual free Internet upgrades

And many, many more features!
Windows 95, 98, 2000 and XP
\$49.95

Down to the Bone is a quick and easy method for deboning an elk in the field. With this highly acclaimed instructional DVD, hunters will learn a simple and legal method of removing the inedible portions of meat from an elk where it falls. By removing the bones and other inedible portions of the animal, hunters can reduce the weight by more than 50 percent. No more sawing and quartering. Learn how to identify the best cuts for steaks, roasts and hamburger. \$17.95

The **Wild Fish and Wild Game cookbooks** each bring you over 80 recipes from the chefs and owners of some of North America's most wonderful lodges, resorts and inns. You will find a wide range of cooking techniques and tips, as well as recipes like Smoked Trout Cakes and Spicy Elk Lentil Stew. Each cookbook is packed with beautiful full-color photographs. 128 pages. \$23.95 each



Elk Hunting Colorado DVD will improve your chances of bagging a Rocky Mountain elk. In this DVD you will learn about all the big game seasons and will find the one that is right for you. Learn about elk habitats, DAUs, how biologists manage the herds, calling tips, hunting strategies and more. See what tips a professional butcher recommends for processing elk meat. \$17.95

Fly Fishing Colorado DVD Fly fishers of all skill levels will benefit from this comprehensive look at year-round fly fishing opportunities in Colorado. This DVD is packed with action and spectacular scenery. Each monthly entry showcases recommended destinations, specific fishing techniques and proven fly patterns. \$17.95

Wildlife Series Embroidered Caps Choose from six designs, each embroidered with the Colorado Division of Wildlife Logo and the slogan "Keeping Colorado Wild." Choose from: Black Lab (top) and below from left: Pheasant, elk, mallards, mallards on mesh and mule deer on mesh. \$22.00

More items can be found online at wildlifestore.state.co.us/



ORDER FORM Prices include shipping and handling

	Price	Qty.	Total
Down to the Bone DVD	\$17.95		
Big Game CD 7.0 (No Online Sales)	\$49.95		
NEW! The Wild Game Cookbook	\$23.95		
NEW! The Wild Fish Cookbook	\$23.95		
NEW! Fly Fishing Colorado DVD	\$17.95		
Elk Hunting Colorado DVD	\$17.95		
Embroidered Pheasant Cap	\$22.00		
Embroidered Elk Cap	\$22.00		
Embroidered Mallard Cap	\$22.00		
Embroidered Black Lab Cap	\$22.00		
Embroidered Mallards on Mesh Cap	\$22.00		
Embroidered Mule Deer on Mesh Cap	\$22.00		
Order any two DVDs for	\$30.00		
Order any three DVDs for	\$43.50		
TOTAL			

SHOP ONLINE AT wildlifestore.state.co.us/

Name _____
 Address _____
 City _____ State _____ Zip _____
 Daytime phone _____

METHOD OF PAYMENT

Charge my Visa MasterCard
 Account No. _____ Exp. Date _____
 Signature _____

COLORADO OUTDOORS 6060 Broadway
 Denver, CO 80216
 (303) 297-1192

ELK



Photo © CPW

ELK SEASON DATES

- » Archery.....Aug. 25-Sept. 23
- » Muzzleloader.....Sept. 8-16
- » Plains Rifle.....Sept. 1-Jan. 31
- » First Rifle.....Oct. 13-17
- » Second Rifle.....Oct. 20-28
- » Third Rifle.....Nov. 3-11
- » Fourth Rifle.....Nov. 14-18

TRANSPORTING ANTLERS

If you leave the head of your harvest with its antlers at a taxidermist, you must get a receipt from taxidermist, with date delivered and description of antlers before you take the carcass home or to a commercial processor.

Head or skull plate, with both antlers naturally attached, must accompany the carcass of bulls in camp or in transit, even when the scrotum or testicles are used as evidence of sex.

ANTLER-POINT RESTRICTIONS

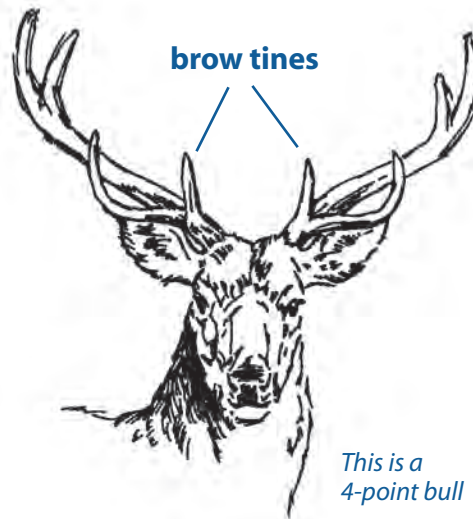
WATCH MORE ONLINE



1. AN ANTLER POINT is a projection of antler at least 1 inch long and which is longer than the width of its base.

2. A BROW TINE is an antler projection, minimum of 5 inches long, on the lower half of the antler. It usually starts not more than 8 inches from the animal's skull.

FOUR-POINT RULE Bull elk taken in all seasons must have four points or more on one antler, or a brow tine of at least 5 inches long in GMUs: 3, 4, 5, 6, 7, 8, 9, 11, 12, 13, 14, 15, 16, 17, 18, 19, 21, 22, 23, 24, 25, 26, 27, 28, 30, 31, 32, 33, 34, 35, 36, 37, 38, 41, 42, 43, 44, 45, 47, 52, 53, 54, 55, 59, 60, 62, 63, 64, 65, 66, 67, 68, 70, 71, 72, 73, 74, 75, 77, 78, 79, 80, 81, 82, 83, 85, 86, 131, 140, 161, 171, 181, 191, 211, 214,



231, 301, 361, 371, 411, 421, 441, 444, 471, 511, 521, 551, 581, 681, 691, 711, 741, 751, 771, 851 and 861.

NO RESTRICTIONS There are no antler-point restrictions for any season in GMUs: 1, 2, 10, 20, 29, 39, 40, 46, 48, 49, 50, 51, 56, 57, 58, 61, 69, 76, 84, 201, 391, 461, 481, 500, 501, 561, 591, 682, 791, or units east of I-25 (except unit 140). Antlers must meet the minimum length of 5 inches long.

RANCHING FOR WILDLIFE There are no antler-point restrictions on Ranching For Wildlife properties. But antlers must meet the minimum length of 5 inches long.

NEED TO KNOW

» **ARCHERY:** Only legal hand-held bows are allowed in archery season.

» **MUZZLELOADING:** Muzzleloading elk licenses are limited, available through the draw. See the hunt code tables for details.

Only legal muzzleloading rifles and smoothbore muskets are allowed in muzzleloading seasons.

DEFINITIONS

» **BULL (ANTLERED):** A male animal with antlers at least 5 inches long.

» **COW (ANTLERLESS):** A female animal with no antlers. "Antlerless" also means a young male with antlers less than 5 inches long.

» **EITHER SEX:** A legal bull or cow. See "Antler-Point Restrictions" at left.

HOW TO APPLY FOR A PREFERENCE POINT

To apply for a point, enter **E-P-999-99-P** as your first-choice hunt code on your application.

Hunters can gain a preference point as a first choice on their application. You can use your second choice to apply for a license.

You must pay the full license cost, even for a point. If you apply for a point only, your money, minus the \$3 process fee and \$10 Habitat Stamp fee, will be refunded.

Hunters may also be charged \$25 if you don't meet the criteria for a free preference point.

For more, see No. 9 of "Gaining and Using Preference Points" on page 7.

NONRESIDENTS must pay at least \$354 to apply for an elk preference point, plus a \$10 Habitat Stamp fee. If your second, third or fourth choice is for bull or either sex, or if your unsuccessful option is for an unlimited bull license, you must pay \$579, plus the Habitat Stamp fee.

HOW TO READ SYMBOLS IN HUNT CODE TABLES

» **AN ASTERISK (*)** in the "Sex" column indicates units that had licenses left after last year's drawing.

» **A PLUS (+)** in the "Sex" column indicates hunt codes for which an average of a least six preference points are needed for a Colorado resident to draw that license. *This is calculated on a 3-year period ending with the 2009 drawing.*



WHAT'S A COMBINED SEASON?

The term "combined season" refers to the second, third and fourth rifle seasons, when both deer and elk hunters are in the field at the same time.

HOW TO GET MORE THAN ONE ELK LICENSE

ATTENTION: You may apply in the draw for **ONLY ONE** license for each species. Additional licenses for the same species must be obtained as leftovers, over the counter or special licenses issued by CPW.

Hunt tables on the following pages show whether each elk license is List A, B or C.

GET 1 LICENSE (List A)

A

» Check the hunt tables and maps for List A licenses.

» Available at license agents, Wildlife Service Centers and online:

- List A over-the-counter archery and rifle licenses for antlered elk
- List A rifle licenses (after the season starts, these are only available at Wildlife Service Centers.)

» Available on a first-come, first-served basis at Wildlife Service Centers:

- Unit 54 over-the-counter with caps licenses for either-sex elk

GET UP TO 2 (List B)

A+B OR B+B

» Private-land-only antlerless licenses

» Over-the-counter antlerless archery license (see map, page 30)

» A license for hunt code E-E-082-P5-R (see San Luis hunt details on page 15)

» Antlerless licenses for units: 1, 2, 3, 4, 5, 6, 10, 11, 12, 13, 14, 15, 16, 17, 18, 20, 21, 22, 23, 24, 25, 26, 27, 28, 30, 31, 32, 33, 34, 35, 36, 37, 40, 43, 44, 45, 47, 50, 54, 59, 82, 83, 85, 86, 128, 131, 132, 133, 134, 135, 136, 137, 138, 139, 140, 141, 142, 143, 144, 145, 147, 161, 171, 181, 201, 211, 214, 231, 301, 361, 371, 441, 444, 471, 500, 501, 511, 512, 581, 591, 682, 691, 791, 851, or 861. Ranching For Wildlife licenses are not included in this.

GET ANY NUMBER (List C) in addition to any List A or B licenses

A+B+C+C+C...

» Auction or raffle licenses

» Game damage, special population management or disease management licenses

» Replacement licenses for animals that test positive for CWD

» Youth outreach licenses

» Ranching for Wildlife licenses reserved for youths or hunters with mobility impairments

» One TIPs reward program license per year

» Available at license agents, Wildlife Service Centers and online:

» Licenses for hunt codes: E-F-003-E1-R and E-F-682-P5-R, E-M-682-P5-R, E-M-682-P6-R (see San Luis hunt details, page 15)

» Antlerless, private-land-only licenses for units 54, 55, 391, 461 or 551

» Any over-the-counter, either-sex rifle license for Plains Season units only. (See map of Plains units, page 32.)

HOW TO GET THEM:

LIST A AND B: You may purchase **ONE** through the draw, or **ONE** or **BOTH** as leftover licenses, at license agents, Wildlife Service Centers or online while supplies last. Additional purchase methods for select List A licenses noted above.

LIST C: These are issued by Wildlife Service Centers when available, unless otherwise noted in List C above

OVER-THE-COUNTER RIFLE ELK HUNTS

1. UNLIMITED: The maps on the following pages show unlimited rifle hunts for various elk seasons.

2. OVER-THE-COUNTER WITH CAPS:

The following licenses are available on a first-come, first-served basis starting July 10. Do not apply for these licenses in the draw.

» **UNIT 25, 26** — Antlerless licenses are available for the following seasons: second (Oct. 20-28), third (Nov. 3-11) and fourth (Nov. 14-18). These are List B licenses.

License agents: use hunt codes E-F-025-U2-R, E-F-025-U3-R and E-F-025-U4-R

» **UNIT 54** — Either-sex licenses are available for second season, Oct. 20-28. These are List A licenses.

License agents: use hunt code E-E-054-U2-R

GUNNISON BASIN ELK HUNT INFORMATION

1. Archery elk licenses are totally limited in units 54, 55, 551.

2. Either-sex, over-the-counter licenses with caps are available in unit 54 during the second rifle season. Cow licenses are available through the draw. In third season, licenses are sold over-the-counter for bulls only. Cow and either-sex licenses for third season are available through the draw.



Colorado Hunting Atlas

[Your free virtual scouting tool]

www.bit.ly/COHuntingAtlas

LOG ON!

- Big game concentrations
- Migration patterns
- Topo maps
- ...and so much more



Hunting Atlas
(Flash 10.0 or higher required)

ANTLERLESS ELK — ARCHERY — OVER-THE-COUNTER LICENSES

Licenses are un-limited in number and available over the counter, on sale starting July 10. These ARE NOT available through the draw.

DATES:
Aug. 25-Sept. 23

HUNT CODE:
E-F-000-U1-A

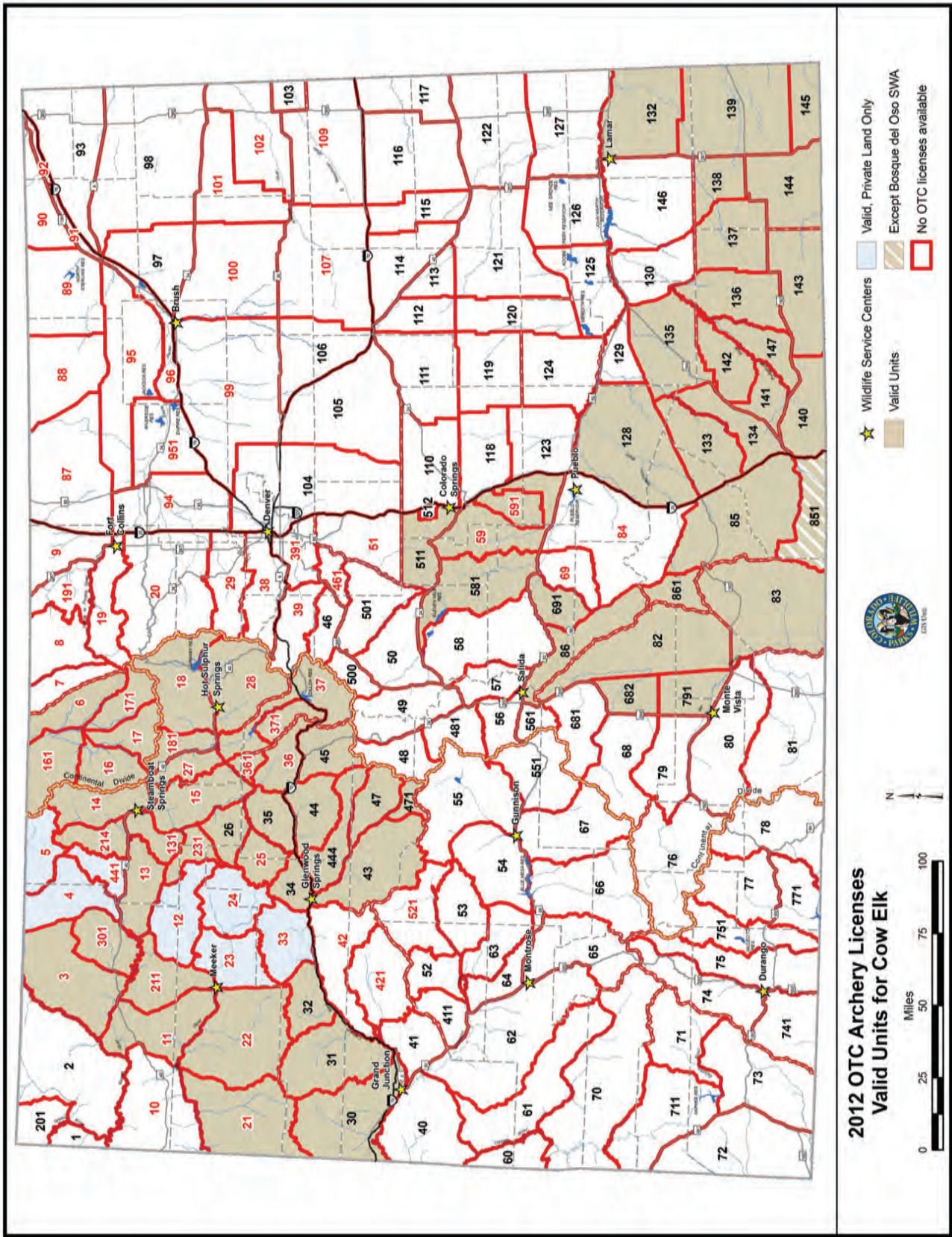
SEX: Cow

LIST: B

VALID UNITS:

- 3, 6, 11, 13, 14,
 - 15, 16, 17, 18, 21,
 - 22, 25, 26, 27, 28,
 - 30, 31, 32, 34, 35,
 - 36, 37, 43, 44, 45,
 - 47, 59, 82, 83, 85,
 - 86, 128, 131, 132,
 - 133, 134, 135, 136,
 - 137, 138, 139, 140,
 - 141, 142, 143, 144,
 - 145, 147, 161, 171,
 - 181, 211, 214, 231,
 - 301, 361, 371, 444,
 - 471, 511, 581, 591,
 - 682, 691, 791, 851
- except Bosque del Oso SWA, 861

These licenses are valid on private land in units 4, 5, 12, 23, 24, 33 and 441.



**2012 OTC Archery Licenses
Valid Units for Cow Elk**

UNIT NUMBERS IN RED indicate chronic wasting disease has been detected in that unit.

These map boundaries are only approximate. Maps are provided as an aid to apply for the correct unit. The map is NOT to be used in the field as an indicator of unit boundaries. See the unit descriptions on pages 56-59 for specific boundaries.

EITHER-SEX ELK — ARCHERY — OVER-THE-COUNTER LICENSES

Licenses are unlimited in number and available over the counter, on sale starting July 10. These ARE NOT available through the draw.

DATES:
Aug. 25-Sept. 23

HUNT CODE:
E-E-000-U1-A

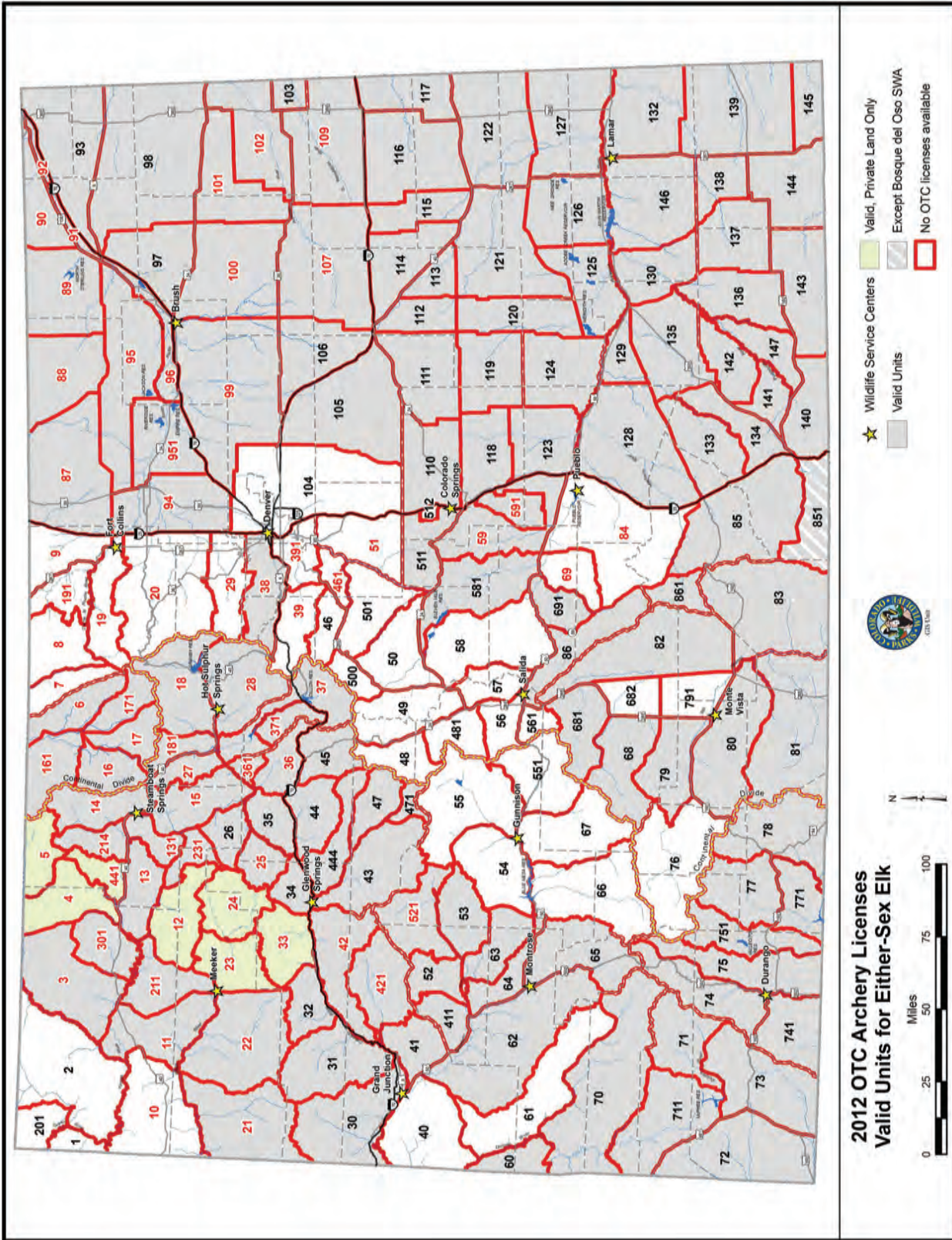
SEX: Either

LIST: A

VALID UNITS:

- 3, 6, 11, 13, 14, 15, 16,
- 17, 18, 21, 22, 25, 26, 27,
- 28, 30, 31, 32, 34, 35, 36,
- 37, 38, 41, 42, 43, 44, 45,
- 47, 52, 53, 59, 60, 62, 63,
- 64, 65, 68, 70, 71, 72, 73,
- 74, 75, 77, 78, 79, 80, 81,
- 82, 83, 85, 86, 87, 88, 89,
- 90, 91, 92, 93, 94, 95,
- 96, 97, 98, 99, 100, 101,
- 102, 103, 105, 106, 107,
- 109, 110, 111, 112, 113,
- 114, 115, 116, 117, 118,
- 119, 120, 121, 122, 123,
- 124, 125, 126, 127, 128,
- 129, 130, 131, 132, 133,
- 134, 135, 136, 137, 138,
- 139, 140, 141, 142, 143,
- 144, 145, 146, 147, 161,
- 171, 181, 211, 214, 231,
- 301, 361, 371, 411, 421,
- 444, 471, 511, 521, 581,
- 591, 681, 691, 711, 741,
- 751, 771, 851 except
- Bosque del Oso SWA,
- 861 and 951

These licenses are valid on private land in units 4, 5, 12, 23, 24, 33 and 441



2012 OTC Archery Licenses Valid Units for Either-Sex Elk

UNIT NUMBERS IN RED indicate chronic wasting disease has been detected in that unit.

These map boundaries are only approximate. Maps are provided as an aid to apply for the correct unit. The map is NOT to be used in the field as an indicator of unit boundaries. See the unit descriptions on pages 56-59 for specific boundaries.

ELK — RIFLE — OVER-THE-COUNTER LICENSES (second, third and plains seasons)

Licenses are unlimited in number and available over the counter, on sale starting July 10. These ARE NOT available in the draw.

SECOND SEASON

DATES: Oct. 20-28

HUNT CODE: E-M-000-U2-R

SEX: Bull

LIST: A

VALID UNITS: 3, 4, 5, 6, 11, 12, 13, 14, 15, 16, 17, 18, 21, 22, 23, 24, 25, 26, 27, 28, 30, 31, 32, 33, 34, 35, 36, 37, 38, 41, 42, 43, 44, 45, 47, 52, 53, 55, 59, 60, 62, 63, 64, 65, 68, 70, 71, 72, 73, 74, 75, 77, 78, 80, 81, 82, 83, 85, 86, 131, 133, 134, 140, 141, 142, 161, 171, 181, 211, 214, 231, 301, 361, 371, 411, 421, 441, 444, 471, 511, 521, 551, 581, 591, 681, 691, 711, 741, 751, 771, 851 except Bosque del Oso SWA, 861

NOTE: In unit 54 either-sex over-the-counter licenses with caps are available during the second rifle season. No bull licenses are available in the second season.

Hunt code: E-E-054-U2-R

THIRD SEASON

DATES: Nov. 3-11

HUNT CODE: E-M-000-U3-R

SEX: Bull

LIST: A

VALID UNITS: same as second season. Except in unit 54, over-the-counter bull licenses are available in the third rifle season.

PLAINS SEASON

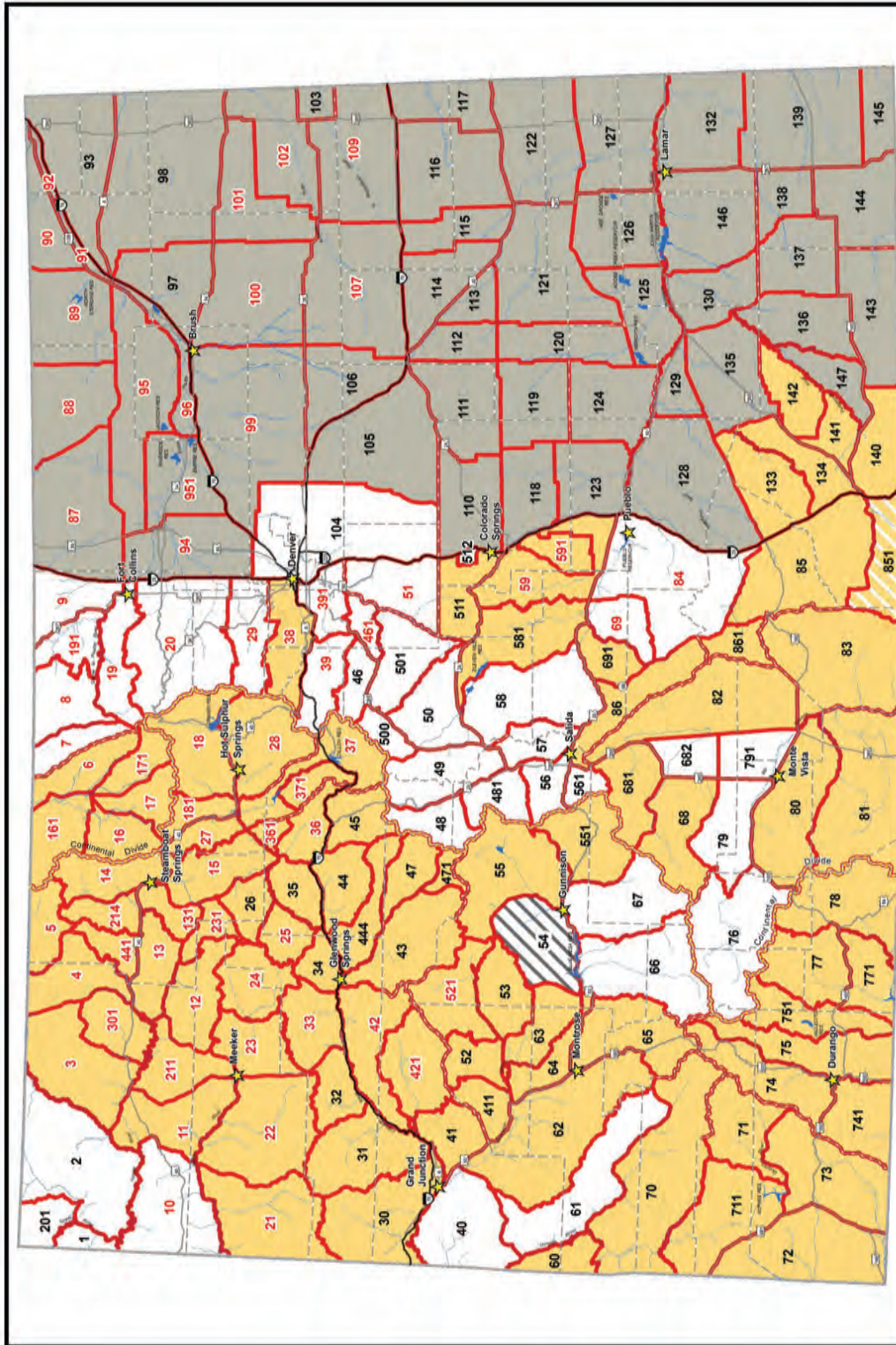
DATES: Sept. 1-Jan. 31

HUNT CODE: E-E-000-U5-R

SEX: Either

LIST: C


VALID UNITS: 87, 88, 89, 90, 91, 92, 93, 94, 95, 96, 97, 98, 99, 100, 101, 102, 103, 105, 106, 107, 109, 110, 111, 112, 113, 114, 115, 116, 117, 118, 119, 120, 121, 122, 123, 124, 125, 126, 127, 128, 129, 130, 132, 135, 136, 137, 138, 139, 143, 144, 145, 146, 147, 951



**2012 OTC Rifle Licenses - Valid Elk Units
Second, Third and Plains Seasons**

★ Wildlife Service Centers
Valid 2nd and 3rd season, for bull elk
Valid 2nd and 3rd season, except Bosque del Oso SWA

Unit 54 is OTC with caps for either sex in 2nd season, OTC for bull only in 3rd season
Plains Rifle season, for either-sex elk
No OTC licenses available



UNIT NUMBERS IN RED indicate chronic wasting disease has been detected in that unit.

These map boundaries are only approximate. Maps are provided as an aid to apply for the correct unit. The map is NOT to be used in the field as an indicator of unit boundaries. See the unit descriptions on pages 56-59 for specific boundaries.

RANCHING FOR WILDLIFE (DRAW)

COLORADO RESIDENTS ONLY

Hunting rules differ for every ranch. All legal methods of take are permitted, except when specifically restricted. Read ranch rules at www.wildlife.state.co.us/Hunting/BigGame/RanchingForWildlife/Pages/RFW.aspx before applying.

RANCH / UNITS	DATES	SEX	HUNT CODE	LIST
BIG GULCH RANCH 3, 4, 214, 301, 441	Oct. 13-17 Dec. 5-9	Either	E-E-441-W1-R	A
	Dec. 1-5	Cow	E-F-441-W1-R	A
	Dec. 1-12	Either	E-E-441-W2-R	A
	Dec. 5-9	Cow	E-F-441-W2-R	A
	Dec. 12-16	Cow	E-F-441-W3-R	A
BLUE SAGE RANCH 3, 4, 214, 301, 441	Oct. 13-22	Either	E-E-214-W2-R	A
	Dec. 15-19	Cow	E-F-214-W2-R	A
	Jan. 5-9	Cow	E-F-214-W4-R	A
BUFFALO HORN RANCH 11, 211	Oct. 24-Nov. 2	Either	E-E-011-W1-R	A
	Oct. 27-31	Cow	E-F-011-W1-R	A
	Dec. 5-9	Cow	E-F-011-W3-R	A
BURNS HOLE RANCH 25, 26, 35	Oct. 12-21 Dec. 6-15	Either	E-E-025-W1-R	A
	Oct. 17-21 Dec. 6-10	Cow	E-F-025-W1-R	A
	Oct. 17-21 Dec. 11-15	Cow	E-F-025-W2-R	A
	Oct. 27-31 Nov. 15-19	Either	E-E-012-W1-R	A
	Oct. 27-31 Nov. 15-19	Cow	E-F-012-W1-R	A
CROSS MOUNTAIN RANCH 12, 13, 131, 231	Nov. 3-7 Nov. 15-19	Either	E-E-012-W2-R	A
	Nov. 3-7 Nov. 15-19	Cow	E-F-012-W2-R	A
	Nov. 7-11 Nov. 14-18	Either	E-E-301-W1-R	A
	Nov. 7-11 Nov. 14-18	Cow	E-F-301-W1-R	A
	Nov. 14-18 Jan. 2-6	Cow	E-F-301-W2-R	A
DEAKINS RANCH 301	Dec. 8-17	Either	E-E-011-W2-R	A
	Dec. 13-17	Cow	E-F-011-W2-R	A
	Dec. 20-24	Cow	E-F-011-W4-R	A

RANCH / UNITS	DATES	SEX	HUNT CODE	LIST
FOUR MILE RANCH 3, 4	Oct. 13-22	Either	E-E-003-W2-R	A
	Oct. 20-24	Cow	E-F-003-W2-R	A
	Oct. 25-29	Cow	E-F-003-W4-R	A
HILL RANCH 851	Nov. 19-28	Either	E-E-851-W1-R	A
		Cow	E-F-851-W1-R	A
KESSLER CANYON RANCH 31	Oct. 13-22	Either	E-E-031-W1-R	A
	Oct. 13-18	Cow	E-F-031-W1-R	A
	Oct. 20-24	Cow	E-F-031-W2-R	A
KIOWA CREEK RANCH 104, 105, 110	Oct. 27-31	Cow	E-F-031-W3-R	A
	Oct. 5-14	Either	E-E-104-W1-R	A
	Dec. 1-7	Cow	E-F-104-W1-R	A
LK RANCH 23	Dec. 8-14	Cow	E-F-104-W2-R	A
	Sept. 1-5 Nov. 26-30	Either	E-E-023-W1-R	A
	Nov. 10-14	Cow	E-F-023-W1-R	A
	Nov. 24-28	Cow	E-F-023-W2-R	A
	Dec. 8-12 Dec. 15-19	Cow	E-F-023-W3-R	A
MORGAN CREEK RANCH 211	Nov. 2-6 Nov. 30-Dec. 4	Either	E-E-211-W1-R	A
	Nov. 3-7 Nov. 30-Dec. 4	Cow	E-F-211-W1-R	A
	Aug. 31-Sept. 4			
MOUNTAIN MEADOWS RANCH 84	Oct. 27-31 Nov. 7-11	Either	E-E-084-W2-R	A
	Oct. 27-31 Nov. 7-11	Cow	E-F-084-W2-R	A
	Oct. 6-15 Oct. 10-14	Either	E-E-040-W1-R	A
	Oct. 10-14 Oct. 20-24	Cow	E-F-040-W1-R	A
PINON MESA RANCH 40	Oct. 20-24	Cow	E-F-040-W2-R	A
	Aug. 25-29	Cow	E-F-006-W1-R	A
	Aug. 25-29 Oct. 27-31	Either	E-E-006-W2-R	A
	Oct. 27-31 Oct. 20-24	Cow	E-F-006-W2-R	A
	Nov. 3-7 Nov. 14-18	Cow	E-F-006-W3-R	A
SILVER SPUR RANCH 6, 16, 161, 171	Nov. 14-18	Cow	E-F-006-W4-R	A
	Oct. 27-Nov. 5	Either	E-E-004-W1-R	A
	Oct. 27-31 Nov. 1-5	Cow	E-F-004-W1-R	A

RANCH / UNITS	DATES	SEX	HUNT CODE	LIST
TERCIO RANCH 851	Oct. 26-Nov. 4	Either	E-E-851-W2-R	A
	Oct. 31-Nov. 4	Cow	E-F-851-W2-R	A
	Nov. 7-11	Cow	E-F-851-W4-R	A
	Nov. 14-18	Cow	E-F-851-W6-R	A
THREE FORKS RANCH 5	Oct. 24-Nov. 23	Either	E-E-005-W1-R	A
	Oct. 24-Nov. 27	Cow	E-F-005-W1-R	A
THREE SPRINGS RANCH 10	Oct. 1-5	Either	E-E-010-W1-R	A
	Oct. 13-17	Either	E-E-010-W1-R	A
	Oct. 13-22	Cow	E-F-010-W1-R	A
	Oct. 20-24 Nov. 7-11	Either	E-E-083-W1-R	A
TRINCHERA RANCH 83	Oct. 20-24 Nov. 7-11	Cow	E-F-083-W1-R	A
	NOTE: Twenty percent of cow licenses are awarded in a separate public drawing. Applications are accepted 9 a.m.-noon on the second Wednesday in August at the San Luis Community Center, San Luis, CO. Drawing is at 1 p.m. Hunters must apply in person, Colorado residents only. Do not buy another List A license before the drawing.			
	Oct. 15-24	Either	E-E-085-W1-R	A
	Oct. 27-Nov. 5	Cow	E-F-085-W1-R	A
TWIN PEAKS RANCH 85	Oct. 13-22	Either	E-E-003-W1-R	A
	Dec. 15-19	Cow	E-F-003-W1-R	A
	Jan. 5-9	Cow	E-F-003-W3-R	A
VISINTAINER RANCH* 3, 4, 301 <i>*formerly Blue Gravel Ranch</i>	Oct. 31-Nov. 4 Nov. 15-19	Either	E-E-013-W1-R	A
	Nov. 3-7	Cow	E-F-013-W1-R	A
	Nov. 15-19	Cow	E-F-013-W2-R	A
	Nov. 10-14 Nov. 15-19	Cow	E-F-013-W2-R	A
	Oct. 20-31 Oct. 20-24	Either	E-E-214-W1-R	A
WILLIAMS FORK RANCH 13	Oct. 20-24	Cow	E-F-214-W1-R	A
	Oct. 27-31	Cow	E-F-214-W3-R	A
	Oct. 15-Nov. 3	Either	E-E-084-W1-R	A
WOLF MOUNTAIN RANCH 214, 441	Dec. 8-16	Cow	E-F-084-W1-R	A
	Jan. 5-12	Cow	E-F-084-W3-R	A
	Jan. 19-26	Cow	E-F-084-W4-R	A

Recommendations about using lead bullets with game meat

Concerns have been raised about the potential risk of exposure to lead from eating wild game harvested with lead bullets. Ingesting lead from a variety of sources can cause significant health problems, especially in young children and pregnant women.

Not enough research has been done to fully evaluate potential health risks that may be associated with lead in game meat, but data from a recent study suggest these risks are low for most people.

The Colorado Department of Public Health and Environment and CPW offer recommendations to minimize exposure to lead:

LEAD FRAGMENTS CANNOT BE ELIMINATED WITH COMPLETE CERTAINTY, so pregnant

women and children younger than 6 should avoid eating meat from game animals harvested with lead bullets. These people are more sensitive to the health effects of lead, and ingesting even small amounts may be harmful. Lead can affect the development of infants and young children.

HUNTERS CAN USE LEAD-FREE SHOT or bullets to eliminate lead in game meat. If using steel shot, be careful — the harder steel can chip teeth.

WHEN PROCESSING AN ANIMAL, liberally trim and discard meat damaged by the bullet because lead fragments may scatter some distance from the visible wound. Discard meat that is bruised, discolored or contains hair, dirt, grass, bone or

lead fragments.

LEAD IS A SOFT METAL THAT CAN BE GROUND WITH MEAT, spreading lead contamination through an entire batch of ground meat. Lead has been found more often in ground meat than whole meat cuts.

To minimize the amount of processed game meat potentially contaminated with lead, clean the grinder frequently, preferably between each animal.

Even if a carcass is processed using these recommendations, at home or at a commercial processor, there is still a chance small amounts of lead may remain in the meat if lead bullets have been used.

**OPERATION
GAME THIEF**
1-877-265-6648

Operation Game Thief (OGT) is a nonprofit organization working with CPW's law enforcement. Citizens who report poachers or resource violations are paid rewards. Callers don't have to reveal their names, testify in court or sign a deposition. Rewards are paid if information leads to an arrest of a poacher or an issuance of a citation. Rewards do not depend on a conviction but must be requested when a violation is reported. (This phone number cannot be used for information requests or emergencies.)



ARCHERY — LIMITED LICENSES (DRAW)

SEASON DATES: Aug. 25-Sept. 23, except in 851 Bosque Del Oso only (hunt code E-E-851-01-A) dates are Aug. 25-Sept. 16.

UNIT	VALID UNITS	SEX	HUNT CODE	LIST
1	1	Either+	E-E-001-01-A	A
2	2	Either+	E-E-002-01-A	A
4	4, 5, 441	Either	E-E-004-01-A	A
5	see unit 4			A
7	7, 8, 9, 19, 191	Either	E-E-007-01-A	A
8	see unit 7			A
9	see unit 7			A
10	10	Either+	E-E-010-01-A	A
12	12, 23, 24* • 12, 23 N of White River, 24 N of north fork of White River.	Either	E-E-012-01-A	A
19	see unit 7			A
20	20*	Either	E-E-020-01-A	A
	• 20 except around Estes Park, bounded on N and W by RMNP and on N, E and S by Roosevelt National Forest.			
	20	Bull	E-M-020-01-A	A
		Cow	E-F-020-01-A	B

UNIT	VALID UNITS	SEX	HUNT CODE	LIST
23	12, 23, 24*	Either	E-E-012-01-A	A
	• 12, 23 N of White River, 24 N of north fork of White River.			
	23, 24, 33*	Either	E-E-033-01-A	A
	• 23 S of White River, 24 S of north fork of White River, 33			
24	see unit 23			A
29	29	Either	E-E-029-01-A	A
	23, 24, 33*	Either	E-E-033-01-A	A
33	• 23 S of White River, 24 S of north fork of White River, 33			
39	39	Either	E-E-039-01-A	A
40	40*	Either	E-E-040-01-A	A
	• 40 Landowner permission is advisable before applying. Most land is private.			
46	46	Either	E-E-046-01-A	A
48	48	Either	E-E-048-01-A	A
49	49	Either	E-E-049-01-A	A
50	50	Either	E-E-050-01-A	A
51	51	Either	E-E-051-01-A	A
54	54	Either*	E-E-054-01-A	A
55	55	Either*	E-E-055-01-A	A
56	56	Either*	E-E-056-01-A	A
57	57, 58	Either	E-E-057-01-A	A
58	see unit 57			A

UNIT	VALID UNITS	SEX	HUNT CODE	LIST
61	61	Either+	E-E-061-01-A	A
66	66	Either	E-E-066-01-A	A
67	67	Either	E-E-067-01-A	A
69	69, 84	Either	E-E-069-01-A	A
76	76	Either	E-E-076-01-A	A
84	69, 84	Either	E-E-069-01-A	A
	104*	Either*	E-E-104-01-A	A
104 Plains	• 104 Landowner permission is advisable before applying. Most land is private.			
191	see unit 7			A
201	201	Either+	E-E-201-01-A	A
	391*	Either	E-E-391-01-A	A
391	• 391 Landowner permission is advisable before applying. Most land is private.			
441	see unit 4			A
	461*	Either	E-E-461-01-A	A
461	• 461 Landowner permission is advisable before applying. Most land is private.			
481	481	Either	E-E-481-01-A	A
500	500	Either	E-E-500-01-A	A
501	501	Either	E-E-501-01-A	A
551	551	Either	E-E-551-01-A	A
561	561	Either*	E-E-561-01-A	A
851	851 Bosque del Oso SWA only	Either	E-E-851-01-A	A



Confused? Call us. We've got this.

Free help is a phone call away. We handle everything from draw application questions to tips for your next hunt.

CPW HUNT PLANNERS | (303) 297-1192

MUZZLELOADER — LIMITED LICENSES (DRAW)

SEASON DATES: Sept. 8-16, except in 851 Bosque Del Oso only (hunt codes E-M-851-01-M and E-F-851-01-M) season dates are Sept. 22-30.

UNIT	VALID UNITS	SEX	HUNT CODE	LIST
1	1	Bull+	E-M-001-01-M	A
		Cow	E-F-001-01-M	B
2	2	Bull+	E-M-002-01-M	A
		Cow	E-F-002-01-M	B
3	3, 301	Either	E-E-003-01-M	A
		Cow	E-F-003-01-M	B
4	4, 5, 441	Either	E-E-004-01-M	A
		Cow	E-F-004-01-M	B
		4, 5, 441 private land only	Either	E-E-004-P1-M
		Cow*	E-F-004-P1-M	B
5	see unit 4			
6	6, 16, 17, 161, 171	Either	E-E-006-01-M	A
		Cow	E-F-006-01-M	B
7	7, 8, 9, 19, 191	Bull	E-M-007-01-M	A
		Cow	E-F-007-01-M	A
8	see unit 7			
9	see unit 7			
10	10	Bull+	E-M-010-01-M	A
		Cow	E-F-010-01-M	B
11	11, 13, 131, 211	Either	E-E-011-01-M	A
		Cow*	E-F-011-01-M	B

UNIT	VALID UNITS	SEX	HUNT CODE	LIST
12	12, 23, 24*	Either	E-E-012-01-M	A
		Cow	E-F-012-01-M	B
		• 12, 23 N of White River, 24 N of north fork of White River.		
12	12, 13, 23, 24, 33 private land only	Either	E-E-012-P1-M	A
		Cow*	E-F-012-P1-M	B
13	11, 13, 131, 211	Either	E-E-011-01-M	A
		Cow*	E-F-011-01-M	B
13	12, 13, 23, 24, 33 private land only	Either	E-E-012-P1-M	A
		Cow*	E-F-012-P1-M	B
14	14, 214	Either	E-E-014-01-M	A
		Cow	E-F-014-01-M	B
15	15, 27	Either	E-E-015-01-M	A
		Cow	E-F-015-01-M	B
16	see unit 6			
17	see unit 6			
18	18, 181	Either	E-E-018-01-M	A
		Cow	E-F-018-01-M	B
19	see unit 7			
20	20	Bull	E-M-020-01-M	A
		Cow	E-F-020-01-M	B
21	21, 22, 30, 31, 32	Either	E-E-021-01-M	A
		Cow*	E-F-021-01-M	B
22	see unit 21			

UNIT	VALID UNITS	SEX	HUNT CODE	LIST
12	12, 23, 24*	Either	E-E-012-01-M	A
		Cow	E-F-012-01-M	B
		• 12, 23 N of White River, 24 N of north fork of White River.		
23	12, 13, 23, 24, 33 private land only	Either	E-E-012-P1-M	A
		Cow*	E-F-012-P1-M	B
		Either	E-E-033-01-M	A
		Cow	E-F-033-01-M	B
23	23, 24, 33*	Either	E-E-033-01-M	A
		Cow	E-F-033-01-M	B
	• 23 S of White River, 24 S of north fork of White River, 33			
24	see unit 23			
25	25, 26, 34, 231	Either	E-E-025-01-M	A
		Cow	E-F-025-01-M	B
26	see unit 25			
27	see unit 15			
28	28, 37, 371	Either	E-E-028-01-M	A
		Cow	E-F-028-01-M	B
29	29	Bull	E-M-029-01-M	A
		Cow	E-F-029-01-M	A
30	see unit 21			
31	see unit 21			
32	see unit 21			
33	12, 13, 23, 24, 33 private land only	Either	E-E-012-P1-M	A
		Cow*	E-F-012-P1-M	B
33	23, 24, 33*	Either	E-E-033-01-M	A
		Cow	E-F-033-01-M	B
	• 23 S of White River, 24 S of north fork of White River, 33			

MUZZLELOADER — LIMITED LICENSES (DRAW)

SEASON DATES: Sept. 8-16, except in 851 Bosque Del Oso only (hunt codes E-M-851-O1-M and E-F-851-O1-M) season dates are Sept. 22-30.

UNIT	VALID UNITS	SEX	HUNT CODE	LIST
34	see unit 25			
35	35, 36, 361	Bull	E-M-035-O1-M	A
		Cow*	E-F-035-O1-M	B
36	see unit 35			
37	see unit 28			
38	38	Bull	E-M-038-O1-M	A
		Cow	E-F-038-O1-M	A
39	39	Bull	E-M-039-O1-M	A
		Cow	E-F-039-O1-M	A
		Either	E-E-040-O1-M	A
40	40*	Cow	E-F-040-O1-M	B
	* 40 Landowner permission is advisable before applying. Most land is private.			
41	41, 42, 52, 411, 421, 521	Bull	E-M-041-O1-M	A
		Cow*	E-F-041-O1-M	A
42	see unit 41			
43	43, 471	Bull	E-M-043-O1-M	A
		Cow*	E-F-043-O1-M	B
44	44, 45, 47, 444	Bull	E-M-044-O1-M	A
		Cow*	E-F-044-O1-M	B
45	see unit 44			
46	46	Bull	E-M-046-O1-M	A
		Cow	E-F-046-O1-M	A
47	see unit 44			
48	48	Bull	E-M-048-O1-M	A
		Cow	E-F-048-O1-M	A
49	49	Bull	E-M-049-O1-M	A
		Cow	E-F-049-O1-M	A
50	50	Bull	E-M-050-O1-M	A
		Cow	E-F-050-O1-M	B
51	51	Bull	E-M-051-O1-M	A
		Cow	E-F-051-O1-M	A
52	see unit 41			
53	53	Bull	E-M-053-O1-M	A
		Cow*	E-F-053-O1-M	A
54	54	Either	E-E-054-O1-M	A
		Cow*	E-F-054-O1-M	B
55	55	Either	E-E-055-O1-M	A
		Cow	E-F-055-O1-M	A
56	56	Bull	E-M-056-O1-M	A
		Cow*	E-F-056-O1-M	A
57	57, 58	Bull	E-M-057-O1-M	A
		Cow	E-F-057-O1-M	A
58	see unit 57			
59	59, 511, 581, 591	Either	E-E-059-O1-M	A
		Cow	E-F-059-O1-M	B
60	60	Bull	E-M-060-O1-M	A
		Cow*	E-F-060-O1-M	A
61	61	Bull+	E-M-061-O1-M	A
		Cow	E-F-061-O1-M	A
62	62	Bull	E-M-062-O1-M	A
		Cow	E-F-062-O1-M	A

UNIT	VALID UNITS	SEX	HUNT CODE	LIST
63	63	Bull	E-M-063-O1-M	A
		Cow*	E-F-063-O1-M	A
64	64, 65	Bull	E-M-064-O1-M	A
		Cow*	E-F-064-O1-M	A
65	see unit 64			
66	66	Bull	E-M-066-O1-M	A
		Cow	E-F-066-O1-M	A
67	67	Bull	E-M-067-O1-M	A
		Cow	E-F-067-O1-M	A
68	68, 681	Bull	E-M-068-O1-M	A
		Cow	E-F-068-O1-M	A
69	69, 84	Bull	E-M-069-O1-M	A
		Cow	E-F-069-O1-M	A
70	70, 71, 72, 73, 711	Either	E-E-070-O1-M	A
		Cow	E-F-070-O1-M	A
71	see unit 70			
72	see unit 70			
73	see unit 70			
74	74, 741	Either	E-E-074-O1-M	A
		Cow	E-F-074-O1-M	A
75	75, 77, 78, 751, 771	Either	E-E-075-O1-M	A
		Cow	E-F-075-O1-M	A
76	76	Bull+	E-M-076-O1-M	A
		Cow	E-F-076-O1-M	A
77	see unit 75			
78	see unit 75			
79	79	Bull	E-M-079-O1-M	A
		Cow	E-F-079-O1-M	A
80	80, 81	Bull	E-M-080-O1-M	A
		Cow	E-F-080-O1-M	A
81	see unit 80			
82	82	Either	E-E-082-O1-M	A
		Cow	E-F-082-O1-M	B
83	83 <i>private land only</i>	Either	E-E-083-P1-M	A
		Cow*	E-F-083-P1-M	B
84	see unit 69			
85	85, 140, 851 <i>Except Bosque del Oso SWA</i>	Either	E-E-085-O1-M	A
		Cow*	E-F-085-O1-M	B
86	86, 691, 861	Bull	E-M-086-O1-M	A
		Cow	E-F-086-O1-M	B
104	104*	Bull*	E-M-104-O1-M	A
		Cow*	E-F-104-O1-M	A
	* 104 Landowner permission is advisable before applying. Most land is private.			
131	11, 13, 131, 211	Either	E-E-011-O1-M	A
		Cow*	E-F-011-O1-M	B
133	133, 134, 141, 142	Either	E-E-133-O1-M	A
		Cow*	E-F-133-O1-M	B
134	see unit 133			
140	85, 140, 851 <i>Except Bosque del Oso SWA</i>	Either	E-E-085-O1-M	A
		Cow*	E-F-085-O1-M	B
141	see unit 133			

UNIT	VALID UNITS	SEX	HUNT CODE	LIST
142	see unit 133			
161	see unit 6			
171	see unit 6			
181	see unit 18			
191	see unit 7			
201	201	Bull+	E-M-201-O1-M	A
		Cow	E-F-201-O1-M	B
211	11, 13, 131, 211	Either	E-E-011-O1-M	A
		Cow*	E-F-011-O1-M	B
214	see unit 14			
231	see unit 25			
301	see unit 3			
361	see unit 35			
371	see unit 28			
391	391*	Bull*	E-M-391-O1-M	A
		Cow*	E-F-391-O1-M	A
	* 391 Landowner permission is advisable before applying. Most land is private.			
411	see unit 41			
421	see unit 41			
441	see unit 4			
444	see unit 44			
461	461*	Bull*	E-M-461-O1-M	A
		Cow*	E-F-461-O1-M	A
	* 461 Landowner permission is advisable before applying. Most land is private.			
471	see unit 43			
481	481	Bull	E-M-481-O1-M	A
		Cow	E-F-481-O1-M	A
500	500	Bull	E-M-500-O1-M	A
		Cow	E-F-500-O1-M	B
501	501	Bull	E-M-501-O1-M	A
		Cow	E-F-501-O1-M	B
511	see unit 59			
521	see unit 41			
551	551	Either	E-E-551-O1-M	A
		Cow	E-F-551-O1-M	A
561	561	Bull	E-M-561-O1-M	A
		Cow	E-F-561-O1-M	A
581	see unit 59			
591	see unit 59			
681	see unit 68			
682	682, 791	Cow*	E-F-682-O1-M	B
691	see unit 86			
711	see unit 70			
741	see unit 74			
751	see unit 75			
771	see unit 75			
791	see unit 682			
851	85, 140, 851 <i>Except Bosque del Oso SWA</i>	Either	E-E-085-O1-M	A
		Cow*	E-F-085-O1-M	B
	851 <i>Bosque del Oso SWA only</i>	Bull+	E-M-851-O1-M	A
		Cow	E-F-851-O1-M	B
861	see unit 86			



Explore your unit from home

www.bit.ly/CoGMUtips

GMU 12

Location: GMU 12 is south of Craig and Hayden. It includes those portions of Moffat, Rout, Rio Blanco and Garfield counties bounded on the north by Colo. Hwy. 317, Rout County roads 29 and 33, Rio Blanco County roads 10 and 8 to Dusky Pass, on the east by the Williams Fork - Tumpo River Divide, on the south by the Williams Fork - White River Divide and on the west by Colo. Hwy. 13, 789.

Elevation: Ranges from 10,500 feet in the southern areas to 6,500 feet in the southwest.

Terrain: Ranges from rugged drama in the south to rolling agricultural and rangeland in the north.

GMU TIP SHEETS ARE NOW AVAILABLE ONLINE. Start planning your next hunt by researching specific game management units from the comfort of your couch. Learn migration patterns, topography, and environmental factors.

RIFLE — LIMITED LICENSES (DRAW)

UNIT	VALID UNITS	DATES	SEX	HUNT CODE	LIST	
1	1	Oct. 1-11 Early	Either+	E-E-001-E1-R	A	
	1 See Landowner Pilot Public Licenses, page 6	Oct. 13-17	Either+	E-E-001-Y2-R	A	
		Oct. 20-28	Cow	E-F-001-Y2-R	B	
		Nov. 3-11	Cow	E-F-001-Y3-R	B	
		Nov. 14-18	Cow	E-F-001-Y4-R	B	
	1	Dec. 1-31 Late	Cow	E-F-001-Y5-R	B	
		Oct. 13-17	Cow	E-F-001-O1-R	B	
		Oct. 20-28	Cow*	E-F-001-O2-R	B	
		Nov. 3-11	Cow*	E-F-001-O3-R	B	
	1 private land only	Nov. 14-18	Cow*	E-F-001-O4-R	B	
Aug. 15-Jan. 15 Late		Cow*	E-F-001-P5-R	B		
1	Dec. 1-31 Late	Cow	E-F-001-L1-R	B		
2	2	Oct. 1-11 Early	Either+	E-E-002-E1-R	A	
	2, 3, 11*	Aug. 15-Oct. 31 Early	Cow	E-F-003-E1-R	C	
	* 3, 11 and 2 hunttable area bounded on N by Moffat CR 4; on E by CRs 7, 21, 19 and Yampa River; on S by U.S. 40; and on W by Twelve Mile Gulch, Yampa River, Little Snake River, CRs 75 and 66.					
	2	Oct. 13-17	Cow	E-F-002-O1-R	B	
		Oct. 20-28	Cow	E-F-002-O2-R	B	
		Nov. 3-11	Cow	E-F-002-O3-R	B	
		Nov. 14-18	Cow	E-F-002-O4-R	B	
	2, 201	Dec. 1-31 Late	Cow	E-F-002-L1-R	B	
	3	2, 3, 11*	Aug. 15-Oct. 31 Early	Cow	E-F-003-E1-R	C
		* 3, 11 and 2 hunttable area bounded on N by Moffat CR 4; on E by CRs 7, 21, 19 and Yampa River; on S by U.S. 40; and on W by Twelve Mile Gulch, Yampa River, Little Snake River, CRs 75 and 66.				
3, 4, 5, 214, 301, 441		Oct. 13-17	Either	E-E-003-O1-R	A	
			Cow	E-F-003-O1-R	B	
3, 301		Oct. 20-28	Cow*	E-F-003-O2-R	B	
		Nov. 3-11	Cow*	E-F-003-O3-R	B	
		Nov. 14-18	Either	E-E-003-O4-R	A	
3, 4, 5, 301, 441		Nov. 14-18	Cow	E-F-003-O4-R	B	
		3, 4, 5, 214, 301, 441 private land only	Oct. 13-17	Either	E-E-003-P1-R	A
Oct. 20-Nov. 30 Late			Cow	E-F-003-P5-R	B	
3, 301	Dec. 1-31 Late	Cow	E-F-003-L1-R	B		
4	3, 4, 5, 214, 301, 441	Oct. 13-17	Either	E-E-003-O1-R	A	
			Cow	E-F-003-O1-R	B	
		Nov. 14-18	Cow	E-F-003-O4-R	B	
	4, 441	Oct. 20-28	Cow	E-F-004-O2-R	B	
		Nov. 3-11	Cow	E-F-004-O3-R	B	
		Nov. 14-18	Either	E-E-004-O4-R	A	
	3, 4, 5, 214, 301, 441 private land only	Oct. 13-17	Either	E-E-003-P1-R	A	
		Oct. 20-Nov. 30 Late	Cow	E-F-003-P5-R	B	
	5	3, 4, 5, 214, 301, 441	Oct. 13-17	Either	E-E-003-O1-R	A
				Cow	E-F-003-O1-R	B
3, 4, 5, 301, 441		Nov. 14-18	Cow	E-F-003-O4-R	B	
		Oct. 20-28	Cow	E-F-005-O2-R	B	
		Nov. 3-11	Cow	E-F-005-O3-R	B	
5		Nov. 14-18	Either	E-E-005-O4-R	A	
		3, 4, 5, 214, 301, 441 private land only	Oct. 13-17	Either	E-E-003-P1-R	A
Oct. 20-Nov. 30 Late			Cow	E-F-003-P5-R	B	

UNIT	VALID UNITS	DATES	SEX	HUNT CODE	LIST	
6	6, 16, 17, 161, 171	Oct. 13-17	Either	E-E-006-O1-R	A	
			Cow*	E-F-006-O1-R	B	
		Oct. 20-28	Cow*	E-F-006-O2-R	B	
	6	Nov. 3-11	Cow*	E-F-006-O3-R	B	
		Nov. 14-18	Either	E-E-006-O4-R	A	
			Cow*	E-F-006-O4-R	B	
		6, 16, 17, 161, 171 private land only	Oct. 13-17	Either*	E-E-006-P1-R	A
	Oct. 20-28		Cow*	E-F-006-P2-R	B	
	Nov. 3-11		Cow*	E-F-006-P3-R	B	
	Nov. 14-18		Cow*	E-F-006-P4-R	B	
7	6, 16, 17, 161, 171 private land only	Aug. 15-Sept. 30 Early	Cow*	E-F-006-P5-R	B	
		7, 8	Oct. 13-17	Bull	E-M-007-O1-R	A
			Oct. 20-28	Bull*	E-M-007-O2-R	A
		7, 8	Nov. 3-11	Cow	E-F-007-O2-R	A
	Nov. 14-18		Bull*	E-M-007-O3-R	A	
			Cow	E-F-007-O3-R	A	
	7, 8 private land only	Nov. 14-18	Bull*	E-M-007-O4-R	A	
		Cow	E-F-007-O4-R	A		
	7, 8	Sept. 1-Jan. 31 Late	Cow	E-F-007-P5-R	B	
		Dec. 1-12 Late	Cow	E-F-007-L1-R	A	
8	see unit 7					
9	9*	Oct. 13-17	Bull*	E-M-009-O1-R	A	
		Oct. 20-28	Bull*	E-M-009-O2-R	A	
		Nov. 3-11	Bull*	E-M-009-O3-R	A	
	9* private land only	Nov. 14-18	Bull*	E-M-009-O4-R	A	
		Sept. 1-Jan. 31 Late	Cow*	E-F-009-P5-R	B	
	9*	Oct. 15-Nov. 30 Late	Cow*	E-F-009-L1-R	A	
* 9 Landowner permission is advisable before applying. Most land is private.						
10	10	Oct. 1-11 Early	Either+	E-E-010-E1-R	A	
		Oct. 13-17	Either+	E-E-010-Y2-R	A	
		Nov. 3-11	Cow	E-F-010-Y3-R	B	
	10 See Landowner Pilot Public Licenses, page 6	Nov. 14-18	Cow	E-F-010-Y4-R	B	
		10	Oct. 13-17	Cow	E-F-010-O1-R	B
			Oct. 20-28	Cow	E-F-010-O2-R	B
			Nov. 3-11	Cow	E-F-010-O3-R	B
	10 private land only	Nov. 14-18	Cow	E-F-010-O4-R	B	
		Aug. 15-Jan. 15 Late	Cow*	E-F-010-P5-R	B	
		Dec. 1-31 Late	Cow	E-F-010-L1-R	B	

UNIT	VALID UNITS	DATES	SEX	HUNT CODE	LIST
11	2, 3, 11*	Aug. 15-Oct. 31 Early	Cow	E-F-003-E1-R	C
		* 3, 11 and 2 hunttable area bounded on N by Moffat CR 4; on E by CRs 7, 21, 19 and Yampa River; on S by U.S. 40; and on W by Twelve Mile Gulch, Yampa River, Little Snake River, CRs 75 and 66.			
	11, 12, 13, 23, 24, 25, 26, 33, 34, 131, 211, 231	Oct. 13-17	Either	E-E-011-O1-R	A
			Cow*	E-F-011-O1-R	B
		Oct. 20-28	Cow*	E-F-011-O2-R	B
			Nov. 3-11	Cow*	E-F-011-O3-R
	11, 211	Nov. 14-18	Either	E-E-011-O4-R	A
		11, 12, 23, 24, 211	Nov. 14-18	Cow*	E-F-011-O4-R
	11, 12, 13, 23, 24, 25, 26, 33, 34, 131, 211, 231 private land only		Oct. 13-17	Either*	E-E-011-P1-R
		Cow*		E-F-011-P5-R	B
Oct. 1-Nov. 30 Late		Cow*	E-F-011-P5-R	B	
		Dec. 1-31 Late	Cow	E-F-011-L1-R	B
12	11, 12, 13, 23, 24, 25, 26, 33, 34, 131, 211, 231	Oct. 13-17	Either	E-E-011-O1-R	A
			Cow*	E-F-011-O1-R	B
		Nov. 14-18	Cow*	E-F-011-O4-R	B
	11, 12, 13, 23, 24, 211	Oct. 20-28	Cow*	E-F-012-O2-R	B
		Nov. 3-11	Cow*	E-F-012-O3-R	B
	12, 23, 24	Nov. 14-18	Either	E-E-012-O4-R	A
			Either*	E-E-011-P1-R	A
		Oct. 13-17	Either*	E-E-011-P1-R	A
	11, 12, 13, 23, 24, 211 private land only	Oct. 1-Nov. 30 Late	Cow*	E-F-011-P5-R	B

ELK

CPW INSIDER

Get the latest big-game hunting information from CPW sent to your inbox

WATCH MORE ONLINE



Sign up at:

www.wildlife.state.co.us/NewsMedia/DOWInsider/Pages/DOWInsider.aspx

RIFLE —
LIMITED LICENSES (DRAW)

UNIT	VALID UNITS	DATES	SEX	HUNT CODE	LIST	
13	11, 12, 13, 23, 24, 25, 26, 33, 34, 131, 211, 231	Oct. 13-17	Either	E-E-011-O1-R	A	
			Cow*	E-F-011-O1-R	B	
	12, 13, 23, 24	Nov. 14-18	Either	E-E-012-O4-R	A	
			Cow*	E-F-013-O2-R	B	
			Cow*	E-F-013-O3-R	B	
	13	Nov. 3-11	Cow*	E-F-013-O3-R	B	
		Nov. 14-18	Cow*	E-F-013-O4-R	B	
	13	11, 12, 13, 23, 24, 25, 26, 33, 34, 131, 211, 231 private land only	Oct. 13-17	Either*	E-E-011-P1-R	A
				Cow*	E-F-011-P5-R	B
		11, 12, 13, 23, 24, 211 private land only	Oct. 1-Nov. 30 Late	Cow*	E-F-011-P5-R	B
Dec. 1-31 Late			Cow	E-F-013-L1-R	B	
13		Dec. 1-31 Late	Cow	E-F-013-L1-R	B	
14	14	Oct. 13-17	Either	E-E-014-O1-R	A	
		Oct. 20-28	Cow	E-F-014-O1-R	B	
		Nov. 3-11	Cow	E-F-014-O3-R	B	
		Nov. 14-18	Either	E-E-014-O4-R	A	
14, 214, 441 private land only	Dec. 1-31 Late	Cow	E-F-014-P5-R	B		
		Cow	E-F-014-P5-R	B		
15	15	Oct. 13-17	Either	E-E-015-O1-R	A	
		Oct. 20-28	Cow*	E-F-015-O1-R	B	
		Nov. 3-11	Cow*	E-F-015-O2-R	B	
		Nov. 14-18	Either*	E-E-015-O4-R	A	
	15 private land only	Oct. 13-17	Either*	E-E-015-P1-R	A	
		Oct. 20-28	Either*	E-E-015-P2-R	A	
		Nov. 3-11	Either*	E-E-015-P3-R	A	
		Nov. 14-18	Either*	E-E-015-P4-R	A	
		Nov. 19-Jan. 31 Late	Cow*	E-F-015-P5-R	B	
		Nov. 14-18	Cow*	E-F-015-P5-R	B	
16	6, 16, 17, 161, 171	Oct. 13-17	Either	E-E-006-O1-R	A	
		Oct. 20-28	Cow*	E-F-006-O1-R	B	
		Nov. 3-11	Cow*	E-F-006-O2-R	B	
	16	Nov. 14-18	Either*	E-E-016-O4-R	A	
		Nov. 14-18	Cow*	E-F-016-O4-R	B	
	6, 16, 17, 161, 171 private land only	Oct. 13-17	Either*	E-E-006-P1-R	A	
		Oct. 20-28	Cow*	E-F-006-P2-R	B	
		Aug. 15-Sept. 30 Early	Cow*	E-F-006-P5-R	B	
		Nov. 3-11	Cow*	E-F-016-P3-R	B	
	16 private land only	Nov. 14-18	Cow*	E-F-016-P4-R	B	

UNIT	VALID UNITS	DATES	SEX	HUNT CODE	LIST
17	6, 16, 17, 161, 171	Oct. 13-17	Either	E-E-006-O1-R	A
		Oct. 20-28	Cow*	E-F-006-O1-R	B
		Nov. 3-11	Cow*	E-F-006-O2-R	B
	17	Oct. 13-17	Either*	E-E-017-O3-R	B
			Either*	E-E-017-O4-R	A
		Oct. 20-28	Cow*	E-F-017-O4-R	B
			Cow*	E-E-006-P1-R	A
	6, 16, 17, 161, 171 private land only	Oct. 20-28	Cow*	E-F-006-P2-R	B
		Aug. 15-Sept. 30 Early	Cow*	E-F-006-P5-R	B
		Nov. 3-11	Cow*	E-F-017-P3-R	B
17 private land only	Nov. 14-18	Cow*	E-F-017-P4-R	B	
	Nov. 14-18	Cow*	E-F-018-O1-R	A	
18	18, 181	Oct. 13-17	Either	E-E-018-O1-R	A
		Oct. 20-28	Cow*	E-F-018-O2-R	B
	18	Nov. 3-11	Cow*	E-F-018-O3-R	B
		Nov. 14-18	Either*	E-E-018-O4-R	A
	18, 181 private land only	Nov. 14-18	Cow*	E-F-018-O4-R	B
		Oct. 13-17	Either*	E-E-018-P1-R	A
	18 private land only	Oct. 13-17	Cow*	E-F-018-P1-R	B
		Oct. 20-28	Cow*	E-F-018-P2-R	B
		Nov. 3-11	Cow*	E-F-018-P3-R	B
	18, 181 private land only	Nov. 14-18	Either*	E-E-018-P4-R	A
Nov. 14-18		Cow*	E-F-018-P4-R	B	
Nov. 14-18		Cow*	E-F-018-P4-R	B	
Nov. 24-Dec. 2 Late		Cow	E-F-018-L1-R	B	
19	19	Oct. 13-17	Bull	E-M-019-O1-R	A
		Oct. 20-28	Bull*	E-M-019-O2-R	A
		Nov. 3-11	Cow	E-F-019-O2-R	A
		Nov. 3-11	Bull*	E-M-019-O3-R	A
	19 private land only	Nov. 14-18	Cow	E-F-019-O3-R	A
		Nov. 14-18	Bull*	E-M-019-O4-R	A
		Nov. 14-18	Cow	E-F-019-O4-R	A
19	Sept. 1-Jan. 31 Late	Cow	E-F-019-P5-R	B	
20	20	Oct. 13-17	Bull	E-M-020-O1-R	A
		Oct. 20-28	Bull	E-M-020-O2-R	A
		Oct. 20-28	Cow	E-F-020-O2-R	B
	20 private land only	Nov. 3-11	Bull	E-M-020-O3-R	A
		Nov. 3-11	Cow	E-F-020-O3-R	B
		Nov. 14-18	Bull	E-M-020-O4-R	A
	20 private land only	Nov. 14-18	Cow	E-F-020-O4-R	B
		Sept. 1-Jan. 31 Late	Cow	E-F-020-P5-R	B
		Nov. 24-Dec. 5 Late	Bull	E-M-020-L1-R	A
		Nov. 24-Dec. 5 Late	Cow	E-F-020-L1-R	B
20	Jan. 12-23 Late	Bull	E-M-020-L2-R	A	
	Jan. 12-23 Late	Cow	E-F-020-L2-R	B	
21	21, 22, 30, 31, 32	Oct. 13-17	Bull	E-M-021-O1-R	A
		Oct. 13-17	Cow	E-F-021-O1-R	B
	21, 30	Oct. 20-28	Cow*	E-F-021-O2-R	B
		Nov. 3-11	Cow*	E-F-021-O3-R	B
	21, 22, 30, 31, 32	Nov. 14-18	Bull	E-M-021-O4-R	A
		Nov. 14-18	Cow*	E-F-021-O4-R	B
	21, 22, 30, 31, 32 private land only	Oct. 13-17	Either*	E-E-021-P1-R	A
		Dec. 1-31 Late	Cow	E-F-021-L1-R	B

UNIT	VALID UNITS	DATES	SEX	HUNT CODE	LIST
22	21, 22, 30, 31, 32	Oct. 13-17	Bull	E-M-021-O1-R	A
		Oct. 13-17	Cow	E-F-021-O1-R	B
		Nov. 14-18	Bull	E-M-021-O4-R	A
	22	Oct. 20-28	Cow*	E-F-022-O2-R	B
		Nov. 3-11	Cow*	E-F-022-O3-R	B
		Nov. 14-18	Cow*	E-F-022-O4-R	B
	21, 22, 30, 31, 32 private land only	Oct. 13-17	Either*	E-E-021-P1-R	A
		Oct. 15-Dec. 31 Late	Cow*	E-F-031-P5-R	B
		Dec. 1-31 Late	Cow	E-F-022-L1-R	B
	23	11, 12, 13, 23, 24, 25, 26, 33, 34, 131, 211, 231	Oct. 13-17	Either	E-E-011-O1-R
Oct. 13-17			Cow*	E-F-011-O1-R	B
11, 12, 23, 24, 211		Nov. 14-18	Cow*	E-F-011-O4-R	B
		Nov. 14-18	Cow*	E-F-011-O4-R	B
12, 23, 24		Oct. 20-28	Cow*	E-F-012-O2-R	B
		Nov. 3-11	Cow*	E-F-012-O3-R	B
12, 13, 23, 24		Nov. 14-18	Either	E-E-012-O4-R	A
		Nov. 14-18	Either*	E-E-011-P1-R	A
11, 12, 13, 23, 24, 25, 26, 33, 34, 131, 211, 231 private land only		Oct. 13-17	Either*	E-E-011-P1-R	A
		Oct. 1-Nov. 30 Late	Cow*	E-F-011-P5-R	B
23, 24 private land only	Dec. 1-31 Late	Cow	E-F-023-P5-R	B	
	Dec. 1-31 Late	Cow	E-F-023-P5-R	B	
24	11, 12, 13, 23, 24, 25, 26, 33, 34, 131, 211, 231	Oct. 13-17	Either	E-E-011-O1-R	A
		Oct. 13-17	Cow*	E-F-011-O1-R	B
		Nov. 14-18	Cow*	E-F-011-O4-R	B
	11, 12, 23, 24, 211	Oct. 20-28	Cow*	E-F-012-O2-R	B
		Nov. 3-11	Cow*	E-F-012-O3-R	B
	12, 13, 23, 24	Nov. 14-18	Either	E-E-012-O4-R	A
		Nov. 14-18	Either*	E-E-011-P1-R	A
	11, 12, 13, 23, 24, 25, 26, 33, 34, 131, 211, 231 private land only	Oct. 13-17	Either*	E-E-011-P1-R	A
		Oct. 1-Nov. 30 Late	Cow*	E-F-011-P5-R	B
	23, 24 private land only	Dec. 1-31 Late	Cow	E-F-023-P5-R	B

* 22 E of Black Sulphur Creek and S of Piceance Creek, 31, 32.



RIFLE —
LIMITED LICENSES (DRAW)

UNIT	VALID UNITS	DATES	SEX	HUNT CODE	LIST	
25	25, 26	Sept. 15-30 <i>Early</i>	Cow	E-F-025-E1-R	B	
	11, 12, 13, 23, 24, 25, 26, 33, 34, 131, 211, 231	Oct. 13-17	Either	E-E-011-O1-R	A	
			Cow*	E-F-011-O1-R	B	
	25	Nov. 14-18	Either	E-E-025-O4-R	A	
	11, 12, 13, 23, 24, 25, 26, 33, 34, 131, 211, 231 <i>private land only</i>	Oct. 13-17	Either*	E-E-011-P1-R	A	
			Cow*	E-F-025-P5-R	B	
	25, 26, 231 <i>private land only</i>	Aug. 15-Jan. 15 <i>Late</i>	Cow*	E-F-025-P5-R	B	
	26	25, 26	Sept. 15-30 <i>Early</i>	Cow	E-F-025-E1-R	B
		11, 12, 13, 23, 24, 25, 26, 33, 34, 131, 211, 231	Oct. 13-17	Either	E-E-011-O1-R	A
				Cow*	E-F-011-O1-R	B
26		Nov. 14-18	Either	E-E-026-O4-R	A	
11, 12, 13, 23, 24, 25, 26, 33, 34, 131, 211, 231 <i>private land only</i>		Oct. 13-17	Either*	E-E-011-P1-R	A	
			Cow*	E-F-025-P5-R	B	
25, 26, 231 <i>private land only</i>		Aug. 15-Jan. 15 <i>Late</i>	Cow*	E-F-025-P5-R	B	
26		Dec. 1-Jan. 15 <i>Late</i>	Cow	E-F-026-L1-R	B	
27		27	Oct. 13-17	Either	E-E-027-O1-R	A
				Cow*	E-F-027-O1-R	B
	Oct. 20-28		Cow*	E-F-027-O2-R	B	
	Nov. 3-11		Cow*	E-F-027-O3-R	B	
	Nov. 14-18		Either*	E-E-027-O4-R	A	
	27 <i>private land only</i>	Oct. 13-17	Either*	E-E-027-P1-R	A	
			Cow*	E-F-027-P1-R	B	
		Oct. 20-28	Cow*	E-F-027-P2-R	B	
		Nov. 3-11	Cow*	E-F-027-P3-R	B	
		Nov. 14-18	Either*	E-E-027-P4-R	A	
27	Nov. 24-Dec. 2 <i>Late</i>	Cow*	E-F-027-L1-R	B		
28	28, 37	Oct. 13-17	Either	E-E-028-O1-R	A	
			Cow*	E-F-028-O1-R	B	
		Oct. 20-28	Cow	E-F-028-O2-R	B	
		Nov. 3-11	Cow*	E-F-028-O3-R	B	
	28, 37 <i>private land only</i>	Oct. 13-17	Either*	E-E-028-O4-R	A	
			Cow*	E-F-028-O4-R	B	
	28, 37 <i>private land only</i>	Oct. 13-17	Either*	E-E-028-P1-R	A	
			Cow*	E-F-028-P1-R	B	
		Oct. 20-28	Cow*	E-F-028-P2-R	B	
		Nov. 3-11	Cow*	E-F-028-P3-R	B	
28, 37	Nov. 24-Dec. 2 <i>Late</i>	Either*	E-E-028-P4-R	A		
		Cow*	E-F-028-L1-R	B		

UNIT	VALID UNITS	DATES	SEX	HUNT CODE	LIST	
29	29	Oct. 13-17	Bull	E-M-029-O1-R	A	
			Cow	E-F-029-O1-R	A	
		Oct. 20-28	Bull	E-M-029-O2-R	A	
			Cow	E-F-029-O2-R	A	
		Nov. 3-11	Bull	E-M-029-O3-R	A	
			Cow	E-F-029-O3-R	A	
	29 <i>private land only</i>	Sept. 1-Jan. 31 <i>Late</i>	Bull	E-M-029-O4-R	A	
			Cow	E-F-029-O4-R	A	
	30	21, 22, 30, 31, 32	Oct. 13-17	Bull	E-M-021-O1-R	A
				Cow	E-F-021-O1-R	B
Oct. 20-28			Cow*	E-F-021-O2-R	B	
21, 30		Nov. 3-11	Cow*	E-F-021-O3-R	B	
			Bull	E-M-021-O4-R	A	
21, 22, 30, 31, 32		Nov. 14-18	Cow*	E-F-021-O4-R	B	
			Bull	E-M-021-O4-R	A	
31		21, 22, 30, 31, 32 <i>private land only</i>	Oct. 13-17	Either*	E-E-021-P1-R	A
				Cow*	E-F-031-O3-R	B
			Nov. 14-18	Bull	E-M-021-O4-R	A
	31	Nov. 3-11	Cow*	E-F-031-O2-R	B	
			Nov. 14-18	Cow*	E-F-031-O4-R	B
	21, 22, 30, 31, 32 <i>private land only</i>	Oct. 13-17	Either*	E-E-021-P1-R	A	
			Cow*	E-F-031-P5-R	B	
	22*, 31, 32 <i>private land only</i>	Oct. 15-Dec. 31 <i>Late</i>	Cow*	E-F-031-P5-R	B	
	* 22 E of Black Sulphur Creek and S of Piceance Creek, 31, 32.					
	31	Dec. 1-31 <i>Late</i>	Cow	E-F-031-L1-R	B	
32	21, 22, 30, 31, 32	Oct. 13-17	Bull	E-M-021-O1-R	A	
			Cow	E-F-021-O1-R	B	
		Nov. 14-18	Bull	E-M-021-O4-R	A	
			Cow*	E-F-032-O2-R	B	
	32	Oct. 20-28	Cow*	E-F-032-O2-R	B	
			Nov. 3-11	Cow*	E-F-032-O3-R	B
	21, 22, 30, 31, 32 <i>private land only</i>	Oct. 13-17	Either*	E-E-021-P1-R	A	
			Cow*	E-F-031-P5-R	B	
	22*, 31, 32 <i>private land only</i>	Oct. 15-Dec. 31 <i>Late</i>	Cow*	E-F-031-P5-R	B	
	* 22 E of Black Sulphur Creek and S of Piceance Creek, 31, 32.					
33	11, 12, 13, 23, 24, 25, 26, 33, 34, 131, 211, 231	Oct. 13-17	Either	E-E-011-O1-R	A	
			Cow*	E-F-011-O1-R	B	
		33	Oct. 20-28	Cow*	E-F-033-O2-R	B
				Nov. 3-11	Cow*	E-F-033-O3-R
	33	Nov. 14-18	Either*	E-E-033-O4-R	A	
			Cow*	E-F-033-O4-R	B	
	33 <i>private land only</i>	Oct. 13-17	Either*	E-E-011-P1-R	A	
			Cow*	E-F-033-P4-R	A	
		Nov. 14-18	Either*	E-E-033-P4-R	A	
			Dec. 1-Jan. 31 <i>Late</i>	Cow*	E-F-033-P5-R	B

UNIT	VALID UNITS	DATES	SEX	HUNT CODE	LIST	
34	11, 12, 13, 23, 24, 25, 26, 33, 34, 131, 211, 231	Oct. 13-17	Either	E-E-011-O1-R	A	
			Cow*	E-F-011-O1-R	B	
		34	Oct. 20-28	Cow*	E-F-034-O2-R	B
				Nov. 3-11	Cow*	E-F-034-O3-R
	34 <i>private land only</i>	Nov. 14-18	Either*	E-E-034-O4-R	A	
			Cow*	E-F-034-O4-R	B	
	11, 12, 13, 23, 24, 25, 26, 33, 34, 131, 211, 231 <i>private land only</i>	Oct. 13-17	Either*	E-E-011-P1-R	A	
			Cow*	E-F-034-P5-R	B	
	34 <i>private land only</i>	Aug. 15-Jan. 15 <i>Late</i>	Cow*	E-F-034-P5-R	B	
	35	35, 36, 361	Oct. 13-17	Either	E-E-035-O1-R	A
Cow*				E-F-035-O1-R	B	
35			Oct. 20-28	Cow*	E-F-035-O2-R	B
		Nov. 3-11		Cow*	E-F-035-O3-R	B
35, 36, 361 <i>private land only</i>		Oct. 13-17	Either*	E-E-035-P1-R	A	
			Cow*	E-F-035-P5-R	B	
35 <i>private land only</i>		Aug. 15-Jan. 15 <i>Late</i>	Cow*	E-F-035-P5-R	B	
			35, 36	Nov. 24-Dec. 2 <i>Late</i>	Cow	E-F-035-L1-R
36		35, 36, 361	Oct. 13-17	Either	E-E-035-O1-R	A
				Cow*	E-F-035-O1-R	B
	36, 361		Oct. 20-28	Cow*	E-F-036-O2-R	B
		Nov. 3-11		Cow*	E-F-036-O3-R	B
	35, 36, 361 <i>private land only</i>	Oct. 13-17	Either*	E-E-035-P1-R	A	
			Cow*	E-F-036-P5-R	B	
	36, 361 <i>private land only</i>	Aug. 15-Jan. 15 <i>Late</i>	Cow*	E-F-036-P5-R	B	
			35, 36	Nov. 24-Dec. 2 <i>Late</i>	Cow	E-F-035-L1-R
	35, 36	Dec. 15-Jan. 15 <i>Late</i>	Cow	E-F-035-L1-R	B	
			37 see unit 28			
38	38	Oct. 13-17	Bull	E-M-038-O1-R	A	
			Cow	E-F-038-O1-R	A	
		Nov. 3-11	Cow	E-F-038-O2-R	A	
			Cow	E-F-038-O3-R	A	
	38 <i>private land only</i>	Oct. 13-17	Bull	E-M-038-O4-R	A	
			Cow	E-F-038-O4-R	A	
	38 <i>private land only</i>	Oct. 13-17	Either	E-E-038-P1-R	A	
			Sept. 1-Jan. 31 <i>Late</i>	Cow	E-F-038-P5-R	B
	38 <i>Jefferson Co. portion only</i>	Dec. 1-Jan. 31 <i>Late</i>	Cow	E-F-038-L1-R	A	

RIFLE —
LIMITED LICENSES (DRAW)

UNIT	VALID UNITS	DATES	SEX	HUNT CODE	LIST	
39	39	Oct. 13-17	Bull	E-M-039-O1-R	A	
			Cow	E-F-039-O1-R	A	
		Oct. 20-28	Bull	E-M-039-O2-R	A	
			Cow	E-F-039-O2-R	A	
		Nov. 3-11	Bull	E-M-039-O3-R	A	
			Cow	E-F-039-O3-R	A	
	Nov. 14-18	Bull	E-M-039-O4-R	A		
		Cow	E-F-039-O4-R	A		
	39 private land only	Sept. 1-Jan. 31 Late	Cow	E-F-039-P5-R	B	
	40	40*	Oct. 13-17	Either+	E-E-040-O1-R	A
Cow				E-F-040-O1-R	B	
Oct. 20-28			Either	E-E-040-O2-R	A	
			Cow	E-F-040-O2-R	B	
Nov. 3-11			Either	E-E-040-O3-R	A	
			Cow	E-F-040-O3-R	B	
Nov. 14-18		Either	E-E-040-O4-R	A		
		Cow	E-F-040-O4-R	B		
40* private land only		Sept. 1-Nov. 30 Late	Cow*	E-F-040-P5-R	B	
40*		Dec. 1-14 Late	Cow	E-F-040-L1-R	B	
*40 Landowner permission is advisable before applying. Most land is private.						
41	41, 42, 52, 411, 421, 521	Oct. 13-17	Bull	E-M-041-O1-R	A	
			Cow*	E-F-041-O1-R	A	
		Oct. 20-28	Cow*	E-F-041-O2-R	A	
			Cow*	E-F-041-O3-R	A	
	41	Nov. 14-18	Bull*	E-M-041-O4-R	A	
			Cow*	E-F-041-O4-R	A	
	41, 42, 52, 411, 421, 521	Nov. 14-18	Bull*	E-M-041-O4-R	A	
			Cow*	E-F-041-O4-R	A	
	41, 42, 52, 411, 421, 521 private land only	Oct. 13-17	Either*	E-E-041-P1-R	A	
			Either*	E-E-041-P4-R	A	
41 private land only	Sept. 1-Jan. 31 Late	Cow*	E-F-041-P5-R	B		
42	41, 42, 52, 411, 421, 521	Oct. 13-17	Bull	E-M-041-O1-R	A	
			Cow*	E-F-041-O1-R	A	
		Nov. 14-18	Bull*	E-M-041-O4-R	A	
			Cow*	E-F-042-O2-R	A	
	42	Nov. 3-11	Cow*	E-F-042-O3-R	A	
			Cow*	E-F-042-O4-R	A	
	41, 42, 52, 411, 421, 521 private land only	Oct. 13-17	Either*	E-E-041-P1-R	A	
			Either*	E-E-041-P4-R	A	
	43	43, 471	Oct. 13-17	Either	E-E-043-O1-R	A
				Cow*	E-F-043-O1-R	B
Oct. 20-28			Cow*	E-F-043-O2-R	B	
			Cow*	E-F-043-O3-R	B	
43		Nov. 14-18	Either*	E-E-043-O4-R	A	
			Cow*	E-F-043-O4-R	B	
43, 471 private land only		Oct. 13-17	Either*	E-E-043-P1-R	A	
43 private land only		Aug. 15-Jan. 15 Late	Cow*	E-F-043-P5-R	B	

UNIT	VALID UNITS	DATES	SEX	HUNT CODE	LIST
44	44, 45, 47, 444	Oct. 13-17	Either	E-E-044-O1-R	A
			Cow*	E-F-044-O1-R	B
		Oct. 20-28	Cow*	E-F-044-O2-R	B
			Cow*	E-F-044-O3-R	B
	44	Nov. 3-11	Cow*	E-F-044-O3-R	B
			Either*	E-E-044-O4-R	A
	44, 45, 47, 444 private land only	Nov. 14-18	Either*	E-E-044-O4-R	A
			Cow*	E-F-044-O4-R	B
	44 private land only	Oct. 13-17	Either*	E-E-044-P1-R	A
			Cow*	E-F-044-P5-R	B
45	45	Sept. 15-30 Early	Cow	E-F-045-E1-R	B
			Cow	E-F-045-E1-R	B
		Oct. 13-17	Either	E-E-044-O1-R	A
			Cow*	E-F-044-O1-R	B
	44, 45, 47, 444	Oct. 20-28	Cow*	E-F-045-O2-R	B
			Cow*	E-F-045-O3-R	B
	45	Nov. 3-11	Cow*	E-F-045-O3-R	B
			Either*	E-E-045-O4-R	A
	44, 45, 47, 444 private land only	Nov. 14-18	Either*	E-E-045-O4-R	A
			Cow*	E-F-045-O4-R	B
45 private land only	Oct. 13-17	Either*	E-E-044-P1-R	A	
		Cow*	E-F-045-P5-R	B	
46	41, 42, 52, 411, 421, 521	Oct. 13-17	Bull	E-M-046-O1-R	A
			Cow	E-F-046-O1-R	A
		Oct. 20-28	Bull	E-M-046-O2-R	A
			Cow	E-F-046-O2-R	A
	46	Nov. 3-11	Bull	E-M-046-O3-R	A
			Cow	E-F-046-O3-R	A
	41, 42, 52, 411, 421, 521	Nov. 14-18	Bull	E-M-046-O4-R	A
			Cow	E-F-046-O4-R	A
	46 private land only	Sept. 1-Jan. 31 Late	Cow*	E-F-046-P5-R	B
			Cow*	E-F-046-P5-R	B
47	44, 45, 47, 444	Oct. 13-17	Either	E-E-044-O1-R	A
			Cow*	E-F-044-O1-R	B
		Oct. 20-28	Cow*	E-F-047-O2-R	B
			Cow*	E-F-047-O3-R	B
	47	Nov. 3-11	Cow*	E-F-047-O3-R	B
			Either*	E-E-047-O4-R	A
	44, 45, 47, 444 private land only	Nov. 14-18	Either*	E-E-047-O4-R	A
			Cow*	E-F-047-O4-R	B
	47 private land only	Oct. 13-17	Either*	E-E-044-P1-R	A
			Cow*	E-F-047-P5-R	B
48	48	Oct. 13-17	Bull	E-M-048-O1-R	A
			Cow	E-F-048-O2-R	A
		Oct. 20-28	Bull	E-M-048-O2-R	A
			Cow	E-F-048-O2-R	A
	48	Nov. 3-11	Bull	E-M-048-O3-R	A
			Cow	E-F-048-O3-R	A
	48	Nov. 14-18	Bull	E-M-048-O4-R	A
			Cow	E-F-048-O4-R	A
	48	Oct. 13-17	Bull	E-M-049-O1-R	A
			Cow	E-F-049-O2-R	A
49	Oct. 20-28	Bull	E-M-049-O2-R	A	
		Cow	E-F-049-O2-R	A	
49 private land only	Nov. 3-11	Bull	E-M-049-O3-R	A	
		Cow	E-F-049-O3-R	A	
49 Lake Co. portion only	Nov. 14-18	Bull	E-M-049-O4-R	A	
		Cow	E-F-049-O4-R	A	
49 Lake Co. portion only	Oct. 20-28	Cow	E-F-049-S2-R	A	
		Cow	E-F-049-S3-R	A	
49 Lake Co. portion only	Nov. 14-18	Cow	E-F-049-S4-R	A	
		Cow	E-F-049-S4-R	A	

UNIT	VALID UNITS	DATES	SEX	HUNT CODE	LIST	
50	50	Oct. 13-17	Bull	E-M-050-O1-R	A	
			Cow	E-F-050-O2-R	A	
		Oct. 20-28	Bull	E-M-050-O2-R	A	
			Cow	E-F-050-O2-R	B	
		50	Nov. 3-11	Bull	E-M-050-O3-R	A
				Cow	E-F-050-O3-R	B
	50 private land only	Nov. 14-18	Bull	E-M-050-O4-R	A	
			Cow	E-F-050-O4-R	B	
	50 private land only	Sept. 1-Jan. 31 Late	Cow	E-F-050-P5-R	B	
			Cow	E-F-050-L1-R	B	
51	51	Oct. 13-17	Bull	E-M-051-O1-R	A	
			Cow	E-F-051-O1-R	A	
		Oct. 20-28	Bull	E-M-051-O2-R	A	
			Cow	E-F-051-O2-R	A	
	51	Nov. 3-11	Bull	E-M-051-O3-R	A	
			Cow	E-F-051-O3-R	A	
	51 private land only	Nov. 14-18	Bull	E-M-051-O4-R	A	
			Cow	E-F-051-O4-R	A	
	51 private land only	Sept. 1-Jan. 31 Late	Cow*	E-F-051-P5-R	B	
	52	41, 42, 52, 411, 421, 521	Oct. 13-17	Bull	E-M-041-O1-R	A
Cow*				E-F-041-O1-R	A	
Oct. 20-28			Bull*	E-M-041-O4-R	A	
			Cow*	E-F-052-O2-R	A	
52		Nov. 3-11	Cow*	E-F-052-O3-R	A	
			Cow*	E-F-052-O4-R	A	
41, 42, 52, 411, 421, 521 private land only		Oct. 13-17	Either*	E-E-041-P1-R	A	
			Either*	E-E-041-P4-R	A	
52 private land only		Dec. 1-Jan. 31 Late	Cow*	E-F-052-P5-R	B	
53		53, 63	Oct. 13-17	Bull	E-M-053-O1-R	A
	Cow*			E-F-053-O1-R	A	
	Oct. 20-28		Cow*	E-F-053-O2-R	A	
			Cow*	E-F-053-O3-R	A	
	53	Nov. 3-11	Cow*	E-F-053-O3-R	A	
			Bull*	E-M-053-O4-R	A	
	53, 63 private land only	Nov. 14-18	Cow*	E-F-053-O4-R	A	
			Either*	E-E-053-P1-R	A	
	53, 63, 521* private land only	Nov. 14-18	Either*	E-E-053-P4-R	A	
			Cow*	E-F-053-P5-R	B	
*63 in Delta County only; 521 S of Colo. 133, W of Somerset						
54	54	Oct. 13-17	Either	E-E-054-O1-R	A	
			Cow*	E-F-054-O1-R	B	
		Oct. 20-28	Cow*	E-F-054-O2-R	B	
			Cow*	E-F-054-O2-R	B	
	54	Nov. 3-11	Either*	E-E-054-O3-R	A	
			Cow*	E-F-054-O3-R	B	
	54 private land only	Nov. 14-18	Either*	E-E-054-O4-R	A	
			Cow*	E-F-054-O4-R	B	
	54 private land only	Oct. 13-17	Either*	E-E-054-P1-R	A	
			Either*	E-E-054-P4-R	A	
54* private land only	Aug. 15-Jan. 31 Late	Cow*	E-F-054-P5-R	C		
		Cow*	E-F-054-L1-R	B		
54* private land only	Dec. 1-31 Late	Cow*	E-F-054-L1-R	B		
		Cow*	E-F-054-L2-R	B		
*54 Hunteable area E of Antelope Creek, West Antelope Creek and E boundary of West Elk Wilderness, S of Kebler Pass Road (CR 12) and W of Colo. 135.						

ELK

RIFLE —
LIMITED LICENSES (DRAW)

UNIT	VALID UNITS	DATES	SEX	HUNT CODE	LIST	
55	55	Oct. 13-17	Either	E-E-055-01-R	A	
			Cow	E-F-055-01-R	A	
		Oct. 20-28	Cow	E-F-055-02-R	A	
			Cow	E-F-055-03-R	A	
		Nov. 14-18	Either	E-E-055-04-R	A	
			Cow*	E-F-055-04-R	A	
55, 551 private land only	55, 551 private land only	Oct. 13-17	Either*	E-E-055-P1-R	A	
		Nov. 14-18	Either*	E-E-055-P4-R	A	
		Aug. 15-Nov. 18	Cow	E-F-055-P5-R	C	
56	56	Oct. 13-17	Bull	E-M-056-01-R	A	
			Bull	E-M-056-02-R	A	
		Oct. 20-28	Cow	E-F-056-02-R	A	
			Bull	E-M-056-03-R	A	
		Nov. 3-11	Cow	E-F-056-03-R	A	
			Bull	E-M-056-04-R	A	
	Nov. 14-18	Bull	E-M-056-04-R	A		
		Cow*	E-F-056-04-R	A		
	56 private land only	56 private land only	Sept. 1-Jan. 31 Late	Cow	E-F-056-P5-R	B
	57	57, 58	Oct. 13-17	Bull	E-M-057-01-R	A
Cow				E-F-057-01-R	A	
Oct. 20-28			Bull	E-M-057-02-R	A	
			Cow	E-F-057-02-R	A	
Nov. 3-11			Bull	E-M-057-03-R	A	
			Cow	E-F-057-03-R	A	
Nov. 14-18		Bull	E-M-057-04-R	A		
		Cow	E-F-057-04-R	A		
57, 58 private land only		57, 58 private land only	Sept. 1-Jan. 31 Late	Cow	E-F-057-P5-R	B
58		57, 58	Oct. 13-17	Bull	E-M-057-01-R	A
	Cow			E-F-057-01-R	A	
	Oct. 20-28		Bull	E-M-057-02-R	A	
			Cow	E-F-057-02-R	A	
	Nov. 3-11		Bull	E-M-057-03-R	A	
			Cow	E-F-057-03-R	A	
	Nov. 14-18	Bull	E-M-057-04-R	A		
		Cow	E-F-057-04-R	A		
	57, 58 private land only	57, 58 private land only	Sept. 1-Jan. 31 Late	Cow	E-F-057-P5-R	B
	58	58	Nov. 24-Dec. 2 Late	Cow	E-F-058-L1-R	A
Dec. 22-30 Late			Cow	E-F-058-L2-R	A	
59	59	Oct. 13-17	Bull*	E-M-059-01-R	A	
			Cow*	E-F-059-01-R	B	
		Oct. 20-28	Cow*	E-F-059-02-R	B	
			Cow*	E-F-059-03-R	B	
		Nov. 3-11	Cow*	E-F-059-03-R	B	
			Bull*	E-M-059-04-R	A	
	Nov. 14-18	Cow*	E-F-059-04-R	B		
		59 private land only	59 private land only	Oct. 13-17	Either	E-E-059-P1-R
	59, 581 private land only	59, 581 private land only	Sept. 1-Jan. 31 Late	Cow	E-F-059-P5-R	B
	59, 581	59, 581	Nov. 24-Dec. 2 Late	Cow*	E-F-059-L1-R	B
Dec. 22-30 Late			Cow*	E-F-059-L2-R	B	

UNIT	VALID UNITS	DATES	SEX	HUNT CODE	LIST	
60	60	Oct. 13-17	Bull	E-M-060-01-R	A	
			Cow*	E-F-060-01-R	A	
		Oct. 20-28	Cow	E-F-060-02-R	A	
			Cow*	E-F-060-03-R	A	
		Nov. 3-11	Cow*	E-F-060-03-R	A	
			Either	E-E-060-04-R	A	
	Nov. 14-18	Cow*	E-F-060-04-R	A		
		60 private land only	60 private land only	Oct. 13-17	Either*	E-E-060-P1-R
	60 private land only	60 private land only	Nov. 14-18	Either*	E-E-060-P4-R	A
			Sept. 1-Dec. 31 Late	Cow*	E-F-060-P5-R	B
61	61	Oct. 13-17	Bull +	E-M-061-01-R	A	
			Cow	E-F-061-01-R	A	
		Oct. 20-28	Bull +	E-M-061-02-R	A	
			Cow	E-F-061-02-R	A	
		Nov. 3-11	Bull +	E-M-061-03-R	A	
			Cow	E-F-061-03-R	A	
	Nov. 14-18	Bull +	E-M-061-04-R	A		
		Cow	E-F-061-04-R	A		
	61 private land only	61 private land only	Dec. 15-Jan. 15 Late	Cow	E-F-061-P5-R	B
	62	62	Oct. 13-17	Bull	E-M-062-01-R	A
Cow				E-F-062-01-R	A	
Oct. 20-28			Cow	E-F-062-02-R	A	
			Cow	E-F-062-03-R	A	
Nov. 3-11			Cow	E-F-062-03-R	A	
			Either	E-E-062-04-R	A	
Nov. 14-18		Cow	E-F-062-04-R	A		
		62 private land only	62 private land only	Oct. 13-17	Either*	E-E-062-P1-R
62 S of Transfer Road, private land only		62 S of Transfer Road, private land only	Oct. 20-28	Cow*	E-F-062-P2-R	B
62 private land only		62 private land only	Nov. 3-11	Cow*	E-F-062-P3-R	B
62 S of Transfer Road, private land only	62 S of Transfer Road, private land only	Nov. 14-18	Either*	E-E-062-P4-R	A	
62 S of Transfer Road, private land only	62 S of Transfer Road, private land only	Nov. 14-18	Cow*	E-F-062-P4-R	B	
62 S of Transfer Road, private land only	62 S of Transfer Road, private land only	Dec. 1-31 Late	Cow*	E-F-062-P5-R	B	
63	53, 63	Oct. 13-17	Bull	E-M-053-01-R	A	
			Cow*	E-F-053-01-R	A	
		Oct. 20-28	Cow	E-F-063-02-R	A	
			Cow*	E-F-063-03-R	A	
		Nov. 3-11	Cow*	E-F-063-03-R	A	
			Bull	E-M-063-04-R	A	
	Nov. 14-18	Cow*	E-F-063-04-R	A		
		53, 63 private land only	53, 63 private land only	Oct. 13-17	Either*	E-E-053-P1-R
	53, 63*, 521*	53, 63*, 521*	Nov. 14-18	Either*	E-E-053-P4-R	A
	53, 63*, 521* private land only	53, 63*, 521* private land only	Dec. 1-Jan. 31 Late	Cow*	E-F-053-P5-R	B
63 W of Hwy. 92, private land only	63 W of Hwy. 92, private land only	Aug. 15-Nov. 18	Cow	E-F-063-P5-R	B	

UNIT	VALID UNITS	DATES	SEX	HUNT CODE	LIST	
64	64, 65	Oct. 13-17	Either	E-E-064-01-R	A	
			Cow*	E-F-064-01-R	A	
		Oct. 20-28	Cow*	E-F-064-02-R	A	
			Cow*	E-F-064-03-R	A	
		Nov. 3-11	Cow*	E-F-064-03-R	A	
			Either	E-E-064-04-R	A	
	Nov. 14-18	Cow*	E-F-064-04-R	A		
		64, 65 private land only	64, 65 private land only	Oct. 13-17	Either*	E-E-064-P1-R
	64 private land only	64 private land only	Oct. 20-28	Cow*	E-F-064-P2-R	B
	64, 65 private land only	64, 65 private land only	Nov. 3-11	Cow*	E-F-064-P3-R	B
64 private land only	64 private land only	Nov. 14-18	Either*	E-E-064-P4-R	A	
64 private land only	64 private land only	Nov. 14-18	Cow*	E-F-064-P4-R	B	
64	64	Dec. 1-31 Late	Cow	E-F-064-L1-R	A	
65	64, 65	Oct. 13-17	Either	E-E-064-01-R	A	
			Cow*	E-F-064-01-R	A	
		Oct. 20-28	Cow*	E-F-064-02-R	A	
			Cow*	E-F-064-03-R	A	
		Nov. 3-11	Either	E-E-064-04-R	A	
			Cow*	E-F-064-04-R	A	
	Nov. 14-18	Either*	E-E-064-P1-R	A		
		Either*	E-E-064-P4-R	A		
	64, 65 private land only	64, 65 private land only	Oct. 13-17	Either*	E-E-064-P1-R	A
	65 private land only	65 private land only	Nov. 14-18	Either*	E-E-064-P4-R	A
65 private land only	65 private land only	Oct. 13-Nov. 30 Late	Cow*	E-F-065-P5-R	B	
66	66	Oct. 13-17	Bull	E-M-066-01-R	A	
			Cow	E-F-066-01-R	A	
		Oct. 20-28	Bull	E-M-066-02-R	A	
			Cow	E-F-066-02-R	A	
		Nov. 3-11	Bull	E-M-066-03-R	A	
			Cow	E-F-066-03-R	A	
	Nov. 14-18	Bull	E-M-066-04-R	A		
		Cow*	E-F-066-04-R	A		
	66	66	Oct. 13-17	Bull	E-M-066-01-R	A
	66	66	Oct. 20-28	Bull	E-M-067-02-R	A
66	66	Oct. 20-28	Cow	E-F-067-01-R	A	
66	66	Oct. 20-28	Cow	E-F-067-02-R	A	
66	66	Nov. 3-11	Bull	E-M-067-03-R	A	
66	66	Nov. 3-11	Cow	E-F-067-03-R	A	
66	66	Nov. 14-18	Bull	E-M-067-04-R	A	
66	66	Nov. 14-18	Cow	E-F-067-04-R	A	
67	67	Oct. 13-17	Bull	E-M-067-01-R	A	
			Cow	E-F-067-01-R	A	
		Oct. 20-28	Bull	E-M-067-02-R	A	
			Cow	E-F-067-02-R	A	
		Nov. 3-11	Bull	E-M-067-03-R	A	
			Cow	E-F-067-03-R	A	
	Nov. 14-18	Bull	E-M-067-04-R	A		
		Cow	E-F-067-04-R	A		
	67	67	Oct. 13-17	Bull	E-M-068-01-R	A
	67	67	Oct. 20-28	Cow	E-F-068-02-R	A
67	67	Nov. 3-11	Bull	E-M-068-03-R	A	
67	67	Nov. 3-11	Cow	E-F-068-03-R	A	
67	67	Nov. 14-18	Bull	E-M-068-04-R	A	
67	67	Nov. 14-18	Cow	E-F-068-04-R	A	
68	68, 681	Oct. 13-17	Bull	E-M-068-01-R	A	
			Cow	E-F-068-02-R	A	
		Oct. 20-28	Cow	E-F-068-02-R	A	
			Cow	E-F-068-03-R	A	
		Nov. 3-11	Cow	E-F-068-03-R	A	
			Bull*	E-M-068-04-R	A	
	Nov. 14-18	Cow*	E-F-068-04-R	A		
		68 private land only	68 private land only	Nov. 14-18	Cow*	E-F-068-04-R
	68 private land only	68 private land only	Sept. 1-Dec. 31 Late	Cow	E-F-068-P5-R	B
	68	68	Dec. 1-31 Late	Cow	E-F-068-L1-R	A
69	69, 84	Oct. 13-17	Bull	E-M-069-01-R	A	
			Cow	E-F-069-01-R	A	
		Oct. 20-28	Cow	E-F-069-02-R	A	
			Cow	E-F-069-02-R	A	
		Nov. 3-11	Bull	E-M-069-03-R	A	
			Cow	E-F-069-03-R	A	
	Nov. 14-18	Bull	E-M-069-04-R	A		
		Cow	E-F-069-04-R	A		
	69, 84 private land only	69, 84 private land only	Sept. 1-Jan. 31 Late	Cow	E-F-069-P5-R	B

RIFLE —
LIMITED LICENSES (DRAW)

UNIT	VALID UNITS	DATES	SEX	HUNT CODE	LIST
70	70, 71, 72, 73, 711	Oct. 13-17	Either	E-E-070-O1-R	A
	70	Oct. 20-28	Cow	E-F-070-O2-R	A
	70	Nov. 3-11	Cow	E-F-070-O3-R	A
	70, 71, 72, 73, 711	Nov. 14-18	Either	E-E-070-O4-R	A
	70	Nov. 14-18	Cow*	E-F-070-O4-R	A
	70, 71, 72, 73, 711 private land only	Oct. 13-17	Either*	E-E-070-P1-R	A
	70 private land only	Oct. 20-28	Cow*	E-F-070-P2-R	B
	70 private land only	Nov. 3-11	Cow*	E-F-070-P3-R	B
	70, 71, 72, 73, 711 private land only	Nov. 14-18	Either	E-E-070-P4-R	A
	70 private land only	Nov. 14-18	Cow*	E-F-070-P4-R	B
70 private land only	Dec. 1-31 Late	Cow	E-F-070-P5-R	B	
71	70, 71, 72, 73, 711	Oct. 13-17	Either	E-E-070-O1-R	A
	70, 71, 72, 73, 711	Nov. 14-18	Either	E-E-070-O4-R	A
	71	Oct. 20-28	Cow	E-F-071-O2-R	A
	71	Nov. 3-11	Cow	E-F-071-O3-R	A
	71	Nov. 14-18	Cow	E-F-071-O4-R	A
72	70, 71, 72, 73, 711 private land only	Oct. 13-17	Either*	E-E-070-P1-R	A
	70, 71, 72, 73, 711 private land only	Nov. 14-18	Either	E-E-070-P4-R	A
	70, 71, 72, 73, 711	Oct. 13-17	Either	E-E-070-O1-R	A
	70, 71, 72, 73, 711	Nov. 14-18	Either	E-E-070-O4-R	A
	72	Oct. 20-28	Cow*	E-F-072-O2-R	A
	72	Nov. 3-11	Cow*	E-F-072-O3-R	A
	72	Nov. 14-18	Cow*	E-F-072-O4-R	A
72 private land only	Oct. 13-17	Either*	E-E-070-P1-R	A	
72 private land only	Nov. 14-18	Either	E-E-070-P4-R	A	
72 private land only	Sept. 1-Nov. 15	Cow	E-F-072-P5-R	B	
72, 711* private land only	Sept. 1-Oct. 9 Early	Cow*	E-F-072-P6-R	B	
73	70, 71, 72, 73, 711	Oct. 13-17	Either	E-E-070-O1-R	A
	70, 71, 72, 73, 711	Nov. 14-18	Either	E-E-070-O4-R	A
	73	Oct. 20-28	Cow	E-F-073-O2-R	A
	73	Nov. 3-11	Cow	E-F-073-O3-R	A
	73	Nov. 14-18	Cow	E-F-073-O4-R	A
	70, 71, 72, 73, 711 private land only	Oct. 13-17	Either*	E-E-070-P1-R	A
	73 private land only	Nov. 14-18	Either	E-E-070-P4-R	A
	73 private land only	Sept. 1-Oct. 9 Early	Cow*	E-F-073-P5-R	B
	73 private land only	Oct. 13-17	Either	E-E-070-O1-R	A
	73 private land only	Nov. 14-18	Either	E-E-070-O4-R	A

UNIT	VALID UNITS	DATES	SEX	HUNT CODE	LIST	
74	74, 741	Oct. 13-17	Either	E-E-074-O1-R	A	
	74	Oct. 20-28	Cow*	E-F-074-O2-R	A	
	74	Nov. 3-11	Cow*	E-F-074-O3-R	A	
	74, 741	Nov. 14-18	Bull*	E-M-074-O4-R	A	
	74	Nov. 14-18	Cow*	E-F-074-O4-R	A	
	74, 741 private land only	Oct. 13-17	Either	E-E-074-P1-R	A	
	74, 741 private land only	Nov. 14-18	Either*	E-E-074-P4-R	A	
	74*, 75* private land only	Sept. 1-Jan. 15 Late	Cow*	E-F-074-P5-R	B	
	* 74 all private land in La Plata Co., and 75 all private land W of Florida River and N of U.S. 160, and all private land S of U.S. 160.					
	75	75, 751	Oct. 13-17	Either	E-E-075-O1-R	A
75, 751		Oct. 20-28	Cow*	E-F-075-O2-R	A	
75, 751		Nov. 3-11	Cow*	E-F-075-O3-R	A	
75, 751		Nov. 14-18	Bull	E-M-075-O4-R	A	
75, 751		Nov. 14-18	Cow*	E-F-075-O4-R	A	
76	74*, 75* private land only	Sept. 1-Jan. 15 Late	Cow*	E-F-074-P5-R	B	
	* 74 all private land in La Plata Co., and 75 all private land W of Florida River and N of U.S. 160, and all private land S of U.S. 160.					
	75, 751 private land only	Oct. 13-17	Either	E-E-075-P1-R	A	
	75, 751 private land only	Nov. 14-18	Either	E-E-075-P4-R	A	
	76	76	Oct. 1-7 Early	Bull	E-M-076-E1-R	A
		76	Oct. 13-17	Bull	E-M-076-O1-R	A
		76	Oct. 20-28	Bull	E-M-076-O2-R	A
		76	Oct. 20-28	Cow	E-F-076-O2-R	A
		76	Nov. 3-11	Bull	E-M-076-O3-R	A
		76	Nov. 3-11	Cow	E-F-076-O3-R	A
76		Nov. 14-18	Cow	E-F-076-O4-R	A	
76		Nov. 14-18	Cow	E-F-076-O4-R	A	
76		Nov. 14-18	Cow	E-F-076-O4-R	A	
76		Nov. 14-18	Cow	E-F-076-O4-R	A	
77	77, 78, 771	Oct. 13-17	Either	E-E-077-O1-R	A	
	77, 78, 771	Oct. 20-28	Cow	E-F-077-O2-R	A	
	77, 78, 771	Nov. 3-11	Cow	E-F-077-O3-R	A	
	77, 78, 771	Nov. 14-18	Bull	E-M-077-O4-R	A	
	77, 78, 771	Nov. 14-18	Cow	E-F-077-O4-R	A	
78	77, 78, 771 private land only	Oct. 13-17	Either	E-E-077-P1-R	A	
	77, 78, 771 private land only	Nov. 14-18	Either	E-E-077-P4-R	A	
78	77, 78, 771 private land only	Sept. 1-30 Early	Cow	E-F-077-P5-R	B	
79	78	see unit 77				
	79	79	Oct. 13-17	Bull*	E-M-079-O1-R	A
		79	Oct. 13-17	Cow*	E-F-079-O1-R	A
		79	Oct. 20-28	Bull*	E-M-079-O2-R	A
		79	Oct. 20-28	Cow*	E-F-079-O2-R	A
		79	Nov. 3-11	Bull	E-M-079-O3-R	A
	79	Nov. 3-11	Cow*	E-F-079-O3-R	A	
	79	Nov. 14-18	Cow*	E-F-079-O4-R	A	
	79 private land only	Sept. 1-Jan. 31 Late	Cow	E-F-079-P5-R	B	
	79	Dec. 1-31 Late	Cow	E-F-079-L1-R	A	
80	80, 81	Oct. 13-17	Bull	E-M-080-O1-R	A	
	80	Oct. 20-28	Cow	E-F-080-O2-R	A	
	80	Nov. 3-11	Cow	E-F-080-O3-R	A	
	80, 81	Nov. 14-18	Bull	E-M-080-O4-R	A	
	80	Nov. 14-18	Cow	E-F-080-O4-R	A	
	80 private land only	Sept. 1-Jan. 31 Late	Cow	E-F-080-P5-R	B	
	80	Dec. 1-31 Late	Cow	E-F-080-L1-R	A	

UNIT	VALID UNITS	DATES	SEX	HUNT CODE	LIST
81	80, 81	Oct. 13-17	Bull	E-M-080-O1-R	A
	80, 81	Nov. 14-18	Bull	E-M-080-O4-R	A
	81	Oct. 20-28	Cow	E-F-081-O2-R	A
	81	Nov. 3-11	Cow	E-F-081-O3-R	A
	81	Nov. 14-18	Cow	E-F-081-O4-R	A
	81 private land only	Sept. 1-Jan. 31 Late	Cow	E-F-081-P5-R	B
82	81	Dec. 1-31 Late	Cow	E-F-081-L1-R	A
	82	Oct. 13-17	Either	E-E-082-O1-R	A
		Oct. 13-17	Cow*	E-F-082-O1-R	B
		Oct. 20-28	Cow*	E-F-082-O2-R	B
	82	Nov. 3-11	Cow*	E-F-082-O3-R	B
	82	Nov. 14-18	Either*	E-E-082-O4-R	A
82	Nov. 14-18	Cow*	E-F-082-O4-R	B	
83	82 private land only	Oct. 13-17	Either*	E-E-082-P1-R	A
	83 private land only	Oct. 13-17	Either	E-E-083-P1-R	A
		Oct. 20-28	Cow	E-F-083-P2-R	B
		Nov. 3-11	Cow	E-F-083-P3-R	B
83 private land only	Nov. 14-18	Either	E-E-083-P4-R	A	
83 private land only	Nov. 14-18	Cow	E-F-083-P4-R	B	
84	see unit 69				
85	85, 140, 851	Oct. 13-17	Either	E-E-085-O1-R	A
	85, 140, 851	Oct. 20-28	Cow	E-F-085-O2-R	B
	85, 140, 851	Nov. 3-11	Cow	E-F-085-O3-R	B
	85, 140, 851	Nov. 14-18	Either	E-E-085-O4-R	A
	85, 140, 851	Nov. 14-18	Cow*	E-F-085-O4-R	B
	85, 140, 851 private land only	Oct. 13-17	Either*	E-E-085-P1-R	A
	85, 140, 851 private land only	Oct. 13-Nov. 30 Late	Cow	E-F-085-P5-R	B
	85, 140, 851 private land only	Dec. 1-31 Late	Cow	E-F-085-P6-R	B
	85, 140, 851	Jan. 1-31 Late	Cow	E-F-085-L1-R	B
	85, 140, 851 Except Bosque del Oso SWA	Jan. 1-31 Late	Cow	E-F-085-L1-R	B
86	86, 691, 861	Oct. 13-17	Bull	E-M-086-O1-R	A
		Oct. 20-28	Cow	E-F-086-O2-R	B
		Nov. 3-11	Cow	E-F-086-O3-R	B
		Nov. 14-18	Bull*	E-M-086-O4-R	A
	86, 691, 861 private land only	Nov. 14-18	Cow	E-F-086-O4-R	B
		Oct. 13-17	Either*	E-E-086-P1-R	A
86, 691, 861 private land only	Sept. 1-Jan. 31 Late	Cow	E-F-086-P5-R	B	
104 Plains	104	Oct. 13-17	Bull*	E-M-104-O1-R	A
		Oct. 20-28	Bull*	E-M-104-O2-R	A
		Nov. 3-11	Bull*	E-M-104-O3-R	A
		Nov. 14-18	Bull*	E-M-104-O4-R	A
	104*, 105, 106 private land only	Sept. 1-Jan. 31 Late	Cow*	E-F-104-P5-R	B
105 Plains	104*, 105, 106 private land only	Sept. 1-Jan. 31 Late	Cow*	E-F-104-P5-R	B
		Sept. 1-Jan. 31 Late	Cow*	E-F-104-P5-R	B

ELK

RIFLE — LIMITED LICENSES (DRAW)

UNIT	VALID UNITS	DATES	SEX	HUNT CODE	LIST	
106 <i>Plains</i>	see unit 105					
131	11, 12, 13, 23, 24, 25, 26, 33, 34, 131, 211, 231	Oct. 13-17	Either	E-E-011-O1-R	A	
			Cow*	E-F-011-O1-R	B	
	131	Oct. 20-28	Cow*	E-F-131-O2-R	B	
			Nov. 3-11	Cow*	E-F-131-O3-R	B
			Nov. 14-18	Either*	E-E-131-O4-R	A
				Cow*	E-F-131-O4-R	B
133 <i>Plains</i>	133, 134, 141, 142	Nov. 14-18	Bull*	E-M-133-O4-R	A	
		Oct. 13-Jan. 31 <i>Late</i>	Cow*	E-F-133-L1-R	B	
	see unit 133					
	140	85, 140, 851 <i>Except Bosque del Oso SWA</i>	Oct. 13-17	Either	E-E-085-O1-R	A
			Oct. 20-28	Cow	E-F-085-O2-R	B
			Nov. 3-11	Cow	E-F-085-O3-R	B
Nov. 14-18			Either	E-E-085-O4-R	A	
		Cow*	E-F-085-O4-R	B		
85, 140, 851 <i>private land only</i>		Oct. 13-17	Either*	E-E-085-P1-R	A	
		Oct. 13-Nov. 30 <i>Late</i>	Cow	E-F-085-P5-R	B	
85, 140, 851 <i>private land only</i>			Dec. 1-31 <i>Late</i>	Cow	E-F-085-P6-R	B
		85, 140, 851 <i>Except Bosque del Oso SWA</i>	Jan. 1-31 <i>Late</i>	Cow	E-F-085-L1-R	B
141		see unit 133				
142	see unit 133					

UNIT	VALID UNITS	DATES	SEX	HUNT CODE	LIST
161	6, 16, 17, 161, 171	Oct. 13-17	Either	E-E-006-O1-R	A
		Oct. 20-28	Cow*	E-F-006-O1-R	B
			Cow*	E-F-006-O2-R	B
	161	Nov. 3-11	Cow*	E-F-161-O3-R	B
		Nov. 14-18	Either*	E-E-161-O4-R	A
			Cow*	E-F-161-O4-R	B
	6, 16, 17, 161, 171 <i>private land only</i>	Oct. 13-17	Either*	E-E-006-P1-R	A
		Oct. 20-28	Cow*	E-F-006-P2-R	B
		Aug. 15-Sept. 30 <i>Early</i>	Cow*	E-F-006-P5-R	B
		Nov. 3-11	Cow*	E-F-161-P3-R	B
Nov. 14-18		Cow*	E-F-161-P4-R	B	
		Cow*	E-F-161-P4-R	B	
171	6, 16, 17, 161, 171	Oct. 13-17	Either	E-E-006-O1-R	A
		Oct. 20-28	Cow*	E-F-006-O1-R	B
			Cow*	E-F-006-O2-R	B
	171	Nov. 3-11	Cow*	E-F-171-O3-R	B
		Nov. 14-18	Either*	E-E-171-O4-R	A
			Cow*	E-F-171-O4-R	B
	6, 16, 17, 161, 171 <i>private land only</i>	Oct. 13-17	Either*	E-E-006-P1-R	A
		Oct. 20-28	Cow*	E-F-006-P2-R	B
		Aug. 15-Sept. 30 <i>Early</i>	Cow*	E-F-006-P5-R	B
		Nov. 3-11	Cow*	E-F-171-P3-R	B
Nov. 14-18		Cow*	E-F-171-P4-R	B	
		Cow*	E-F-171-P4-R	B	
181	18, 181	Oct. 13-17	Either	E-E-018-O1-R	A
		Nov. 14-18	Cow*	E-F-018-O1-R	B
			Either*	E-E-018-O4-R	A
	181	Oct. 20-28	Cow*	E-F-181-O2-R	B
		Nov. 3-11	Cow*	E-F-181-O3-R	B
			Cow*	E-F-181-O4-R	B
	18, 181 <i>private land only</i>	Oct. 13-17	Either*	E-E-018-P1-R	A
		Nov. 14-18	Either*	E-E-018-P4-R	A
		Oct. 13-17	Cow*	E-F-181-P1-R	B
			Cow*	E-F-181-P2-R	B
Cow*			E-F-181-P3-R	B	
Nov. 14-18		Cow*	E-F-181-P4-R	B	
	Nov. 24-Dec. 2 <i>Late</i>	Cow	E-F-181-L1-R	B	
191		Oct. 13-17	Bull*	E-M-191-O1-R	A
		Oct. 20-28	Bull*	E-M-191-O2-R	A
		Nov. 3-11	Cow	E-F-191-O2-R	A
			Bull*	E-M-191-O3-R	A
	191	Nov. 14-18	Cow	E-F-191-O3-R	A
			Bull*	E-M-191-O4-R	A
		Cow	E-F-191-O4-R	A	
	191 <i>private land only</i>	Sept. 1-Jan. 31 <i>Late</i>	Cow	E-F-191-P5-R	B
		Dec. 1-12 <i>Late</i>	Cow	E-F-191-L1-R	A
		Oct. 1-11 <i>Early</i>	Either+	E-E-201-E1-R	A
201	201	Oct. 13-17	Cow	E-F-201-O1-R	B
		Oct. 20-28	Cow	E-F-201-O2-R	B
		Nov. 3-11	Cow	E-F-201-O3-R	B
		Nov. 14-18	Cow	E-F-201-O4-R	B
	2, 201	Dec. 1-31 <i>Late</i>	Cow	E-F-002-L1-R	B

UNIT	VALID UNITS	DATES	SEX	HUNT CODE	LIST	
211	11, 12, 13, 23, 24, 25, 26, 33, 34, 131, 211, 231	Oct. 13-17	Either	E-E-011-O1-R	A	
			Cow*	E-F-011-O1-R	B	
		11, 211	Oct. 20-28	Cow*	E-F-011-O2-R	B
	Nov. 3-11		Cow*	E-F-011-O3-R	B	
	Nov. 14-18		Either	E-E-011-O4-R	A	
	11, 12, 23, 24, 211	Nov. 14-18	Cow*	E-F-011-O4-R	B	
			11, 12, 13, 23, 24, 25, 26, 33, 34, 131, 211, 231 <i>private land only</i>	Oct. 13-17	Either*	E-E-011-P1-R
	Oct. 1-Nov. 30 <i>Late</i>	Cow*		E-F-011-P5-R	B	
		211		Dec. 1-31 <i>Late</i>	Cow	E-F-211-L1-R
	214	3, 4, 5, 214, 301, 441	Oct. 13-17	Either	E-E-003-O1-R	A
Cow				E-F-003-O1-R	B	
214*			Oct. 20-28	Cow*	E-F-214-O2-R	B
		Nov. 3-11	Cow*	E-F-214-O3-R	B	
3, 4, 5, 214, 301, 441 <i>private land only</i>		Oct. 20-Nov. 30 <i>Late</i>	Nov. 14-18	Either*	E-E-214-O4-R	A
			Cow*	E-F-214-O4-R	B	
3, 4, 5, 214, 301, 441 <i>private land only</i>		Oct. 13-17	Either	E-E-003-P1-R	A	
			Cow	E-F-003-P5-R	B	
		14, 214, 441 <i>private land only</i>	Dec. 1-31 <i>Late</i>	Cow	E-F-014-P5-R	B

* 214 Landowner permission is advisable before applying. Most land is private.

ELK



Get dialed in.

www.bit.ly/CORifleRanges

Find a shooting or archery range for sight-in on our interactive map



Rifle Range Map



RIFLE —
LIMITED LICENSES (DRAW)

UNIT	VALID UNITS	DATES	SEX	HUNT CODE	LIST	
231	11, 12, 13, 23, 24, 25, 26, 33, 34, 131, 211, 231	Oct. 13-17	Either	E-E-011-O1-R	A	
	Cow*		E-F-011-O1-R	B		
	231	Oct. 20-28 Nov. 3-11	Cow	E-F-231-O2-R	B	
			Cow	E-F-231-O3-R	B	
			Either*	E-E-231-O4-R	A	
			Nov. 14-18	Cow	E-F-231-O4-R	B
	301	11, 12, 13, 23, 24, 25, 26, 33, 34, 131, 211, 231 private land only	Oct. 13-17	Either*	E-E-011-P1-R	A
		25, 26, 231 private land only		Aug. 15-Jan. 15 Late	Cow*	E-F-025-P5-R
		231 private land only	Oct. 20-28		Either*	E-E-231-P2-R
			Nov. 3-11	Either*	E-E-231-P3-R	A
		Nov. 14-18	Either*	E-E-231-P4-R	A	
361		3, 4, 5, 214, 301, 441	Oct. 13-17	Either	E-E-003-O1-R	A
		Cow		E-F-003-O1-R	B	
		3, 301	Oct. 20-28 Nov. 3-11	Cow*	E-F-003-O2-R	B
				Cow*	E-F-003-O3-R	B
				Either	E-E-003-O4-R	A
	3, 4, 5, 301, 441 private land only	Nov. 14-18	Cow	E-F-003-O4-R	B	
			Oct. 13-17	Either	E-E-003-P1-R	A
		Oct. 20-Nov. 30 Late	Cow	E-F-003-P5-R	B	
			Dec. 1-31 Late	Cow	E-F-003-L1-R	B
	371	35, 36, 361	Oct. 13-17	Either	E-E-035-O1-R	A
Cow*		E-F-035-O1-R		B		
36, 361		Oct. 20-28 Nov. 3-11	Cow*	E-F-036-O2-R	B	
			Cow*	E-F-036-O3-R	B	
			Either*	E-E-036-O4-R	A	
35, 36, 361 private land only		Nov. 14-18	Cow*	E-F-036-O4-R	B	
			Oct. 13-17	Either*	E-E-035-P1-R	A
		Aug. 15-Jan. 15 Late	Cow*	E-F-036-P5-R	B	
			Nov. 24-Dec. 2 Late	Cow*	E-F-361-L1-R	B
371 private land only		371	Oct. 13-17 Oct. 20-28 Nov. 3-11	Either	E-E-371-O1-R	A
	Cow*			E-F-371-O1-R	B	
	Cow*			E-F-371-O2-R	B	
	371 private land only	Nov. 14-18	Cow*	E-F-371-O3-R	B	
			Either*	E-E-371-O4-R	A	
		Oct. 13-17	Either*	E-E-371-P1-R	A	
			Cow*	E-F-371-P1-R	B	
			Cow*	E-F-371-P2-R	B	
		Nov. 3-11	Cow*	E-F-371-P3-R	B	
			Cow*	E-F-371-P4-R	B	
Nov. 14-18	Either*	E-E-371-P4-R	A			
Nov. 24-Dec. 2 Late	Cow*	E-F-371-L1-R	B			

UNIT	VALID UNITS	DATES	SEX	HUNT CODE	LIST	
391	391*	Oct. 13-17	Bull*	E-M-391-O1-R	A	
		Oct. 20-28	Bull*	E-M-391-O2-R	A	
		Nov. 3-11	Bull*	E-M-391-O3-R	A	
		Nov. 14-18	Bull*	E-M-391-O4-R	A	
	391* private land only	Sept. 1-Jan. 31 Late	Cow*	E-F-391-P5-R	C	
			*391 Landowner permission is advisable before applying. Most land is private.			
	411	41, 42, 52, 411, 421, 521	Oct. 13-17	Bull	E-M-041-O1-R	A
			Nov. 14-18	Cow*	E-F-041-O1-R	A
			Oct. 20-28	Bull*	E-M-041-O4-R	A
			Nov. 3-11	Cow*	E-F-411-O2-R	A
411		Oct. 13-17	Nov. 14-18	Cow*	E-F-411-O3-R	A
			Nov. 14-18	Cow*	E-F-411-O4-R	A
41, 42, 52, 411, 421, 521 private land only		Oct. 13-17	Either*	E-E-041-P1-R	A	
			Nov. 14-18	Either*	E-E-041-P4-R	A
		Dec. 1-Jan. 31 Late	Cow*	E-F-411-P5-R	B	
			Oct. 13-17	Bull	E-M-041-O1-R	A
421	41, 42, 52, 411, 421, 521 private land only	Nov. 14-18	Cow*	E-F-041-O1-R	A	
		Nov. 14-18	Bull*	E-M-041-O4-R	A	
		Oct. 20-28	Cow*	E-F-421-O2-R	A	
		Nov. 3-11	Cow*	E-F-421-O3-R	A	
	421	Oct. 13-17	Nov. 14-18	Cow*	E-F-421-O4-R	A
			Either*	E-E-041-P1-R	A	
	41, 42, 52, 411, 421, 521 private land only	Nov. 14-18	Either*	E-E-041-P4-R	A	
			Sept. 1-Nov. 30 Late	Cow	E-F-421-P5-R	B
		421*	Dec. 1-Jan. 6 Late	Cow*	E-F-421-L1-R	A
				*421 Hunttable area N of South Side Canal, W of Mesa CRs 64.6 (Vega Grade), 330E and 64.3 (Brush Creek Road) and S of Grand Mesa National Forest boundary.		
441	3, 4, 5, 214, 301, 441	Oct. 13-17	Either	E-E-003-O1-R	A	
			Cow	E-F-003-O1-R	B	
		Nov. 14-18	Cow	E-F-003-O4-R	B	
			Oct. 20-28	Cow	E-F-004-O2-R	B
	4, 441	Nov. 3-11	Cow	E-F-004-O3-R	B	
			Nov. 14-18	Either	E-E-004-O4-R	A
		Oct. 13-17	Either	E-E-003-P1-R	A	
			Oct. 20-Nov. 30 Late	Cow	E-F-003-P5-R	B
	444	44, 45, 47, 444	Oct. 13-17	Either	E-E-044-O1-R	A
				Cow*	E-F-044-O1-R	B
Oct. 20-28			Cow*	E-F-444-O2-R	B	
			Nov. 3-11	Cow*	E-F-444-O3-R	B
Nov. 14-18		Either*	E-E-444-O4-R	A		
		Cow*	E-F-444-O4-R	B		
44, 45, 47, 444 private land only		Oct. 13-17	Either*	E-E-044-P1-R	A	
			Aug. 15-Jan. 15 Late	Cow*	E-F-444-P5-R	B

UNIT	VALID UNITS	DATES	SEX	HUNT CODE	LIST		
461	461*	Oct. 13-17	Bull*	E-M-461-O1-R	A		
			Cow*	E-F-461-O1-R	A		
		Oct. 20-28	Bull*	E-M-461-O2-R	A		
			Cow*	E-F-461-O2-R	A		
	461* private land only	Nov. 3-11	Bull*	E-M-461-O3-R	A		
			Cow*	E-F-461-O3-R	A		
		Nov. 14-18	Bull*	E-M-461-O4-R	A		
			Cow*	E-F-461-O4-R	A		
	471	43, 471	Oct. 13-17	Either	E-E-043-O1-R	A	
				Cow*	E-F-043-O1-R	B	
Oct. 20-28			Cow*	E-F-471-O2-R	B		
			Nov. 3-11	Cow*	E-F-471-O3-R	B	
471		Nov. 14-18	Either*	E-E-471-O4-R	A		
			Cow*	E-F-471-O4-R	B		
43, 471 private land only		Oct. 13-17	Either*	E-E-043-P1-R	A		
			Aug. 15-Jan. 15 Late	Cow*	E-F-471-P5-R	B	
		481	481	Oct. 13-17	Bull	E-M-481-O1-R	A
					Bull	E-M-481-O2-R	A
Oct. 20-28	Cow			E-F-481-O2-R	A		
	Nov. 3-11			Bull	E-M-481-O3-R	A	
481 private land only	Nov. 14-18		Cow	E-F-481-O3-R	A		
			Bull	E-M-481-O4-R	A		
500	500		Oct. 13-17	Bull	E-M-500-O1-R	A	
				Bull	E-M-500-O2-R	A	
			Oct. 20-28	Cow	E-F-500-O2-R	B	
				Nov. 3-11	Bull	E-M-500-O3-R	A
	500 private land only	Nov. 14-18	Cow	E-F-500-O3-R	B		
			Bull	E-M-500-O4-R	A		
	500	Sept. 1-Jan. 31 Late	Cow	E-F-500-P5-R	B		
			Nov. 24-Dec. 2 Late	Cow	E-F-500-L1-R	B	
		Dec. 22-30 Late	Cow*	E-F-500-L2-R	B		
			Oct. 13-17	Bull	E-M-501-O1-R	A	
501		501	Oct. 20-28	Bull	E-M-501-O2-R	A	
				Cow	E-F-501-O2-R	B	
	Nov. 3-11		Bull	E-M-501-O3-R	A		
			Cow	E-F-501-O3-R	B		
	501 private land only	Nov. 14-18	Bull	E-M-501-O4-R	A		
			Cow	E-F-501-O4-R	B		
	501	Sept. 1-Jan. 31 Late	Cow	E-F-501-P5-R	B		
			Nov. 24-Dec. 2 Late	Cow	E-F-501-L1-R	B	
		Dec. 22-30 Late	Cow	E-F-501-L2-R	B		



HOW TO SIGHT IN YOUR RIFLE
Watch a video tutorial from CPW staff to learn what you should focus on when you head to the rifle range.

RIFLE —
LIMITED LICENSES (DRAW)

UNIT	VALID UNITS	DATES	SEX	HUNT CODE	LIST		
511	511	Oct. 13-17	Bull	E-M-511-O1-R	A		
			Cow	E-F-511-O1-R	B		
		Oct. 20-28	Cow	E-F-511-O2-R	B		
			Cow	E-F-511-O3-R	B		
		Nov. 3-11	Cow	E-F-511-O4-R	B		
	511 private land only	Oct. 13-17	Bull*	E-M-511-O4-R	A		
			Cow	E-F-511-O4-R	B		
		Oct. 13-17	Either	E-E-511-P1-R	A		
			41, 42, 52, 411, 421, 521	Oct. 13-17	Bull	E-M-041-O1-R	A
				Cow*	E-F-041-O1-R	A	
Nov. 14-18	Bull*	E-M-041-O4-R	A				
521	521 N of West Muddy Creek, E of Colo. 133	Oct. 20-28	Cow*	E-F-521-O2-R	A		
		Nov. 3-11	Cow*	E-F-521-O3-R	A		
		Nov. 14-18	Cow*	E-F-521-O4-R	A		
			Cow*	E-F-521-O4-R	A		
		521 S of West Muddy Creek, W of Paonia Reservoir	Oct. 20-28	Cow*	E-F-521-S2-R	A	
	Nov. 3-11		Cow*	E-F-521-S3-R	A		
	Nov. 14-18		Cow*	E-F-521-S4-R	A		
			Cow*	E-F-521-S4-R	A		
	41, 42, 52, 411, 421, 521 private land only		Oct. 13-17	Either*	E-E-041-P1-R	A	
		Nov. 14-18	Either*	E-E-041-P4-R	A		
Dec. 1-Jan. 31 Late			Cow*	E-F-053-P5-R	B		
* 63 in Delta County only; 521 S of Colo. 133, W of Somerset							
551	551	Oct. 13-17	Either	E-E-551-O1-R	A		
			Cow*	E-F-551-O1-R	A		
		Oct. 20-28	Cow	E-F-551-O2-R	A		
			Cow*	E-F-551-O3-R	A		
		Nov. 3-11	Cow*	E-F-551-O4-R	A		
	55, 551 private land only	Oct. 13-17	Either*	E-E-055-P1-R	A		
			Either*	E-E-055-P4-R	A		
		Nov. 14-18	Either*	E-E-055-P4-R	A		
		Aug. 15-Nov. 18	Cow	E-F-055-P5-R	C		
			Cow	E-F-055-P5-R	C		
561	561	Oct. 13-17	Bull	E-M-561-O1-R	A		
			Bull	E-M-561-O2-R	A		
		Oct. 20-28	Cow	E-F-561-O2-R	A		
			Cow*	E-F-561-O3-R	A		
		Nov. 3-11	Cow*	E-F-561-O3-R	A		
	741 private land only	74, 741	Oct. 13-17	Either	E-E-074-P1-R	A	
			Nov. 14-18	Either*	E-E-074-P4-R	A	
		741	Oct. 13-17	Either	E-E-074-P1-R	A	
			Nov. 14-18	Either*	E-E-074-P4-R	A	
			Sept. 1-Jan. 15 Late	Cow*	E-F-741-P5-R	B	

UNIT	VALID UNITS	DATES	SEX	HUNT CODE	LIST		
581	581	Oct. 13-17	Bull	E-M-581-O1-R	A		
			Cow	E-F-581-O1-R	B		
		Oct. 20-28	Cow	E-F-581-O2-R	B		
			Cow	E-F-581-O3-R	B		
		Nov. 3-11	Cow	E-F-581-O4-R	A		
	581 private land only	59, 581	Sept. 1-Jan. 31 Late	Cow	E-F-059-P5-R	B	
				Cow	E-F-581-P1-R	A	
		581 private land only	Oct. 13-17	Either*	E-E-581-P1-R	A	
			Nov. 24-Dec. 2 Late	Cow*	E-F-059-L1-R	B	
			Dec. 22-30 Late	Cow*	E-F-059-L2-R	B	
591	591 Fort Carson	Oct. 1-Jan. 31 Late	Cow	E-F-591-L1-R	B		
			* 591 See special-use rules for closures in this unit, look at "Closures," page 15				
			68, 681	Oct. 13-17	Bull	E-M-068-O1-R	A
				Nov. 14-18	Bull*	E-M-068-O4-R	A
				Oct. 20-28	Cow	E-F-681-O2-R	A
681	Nov. 3-11	Cow	E-F-681-O3-R	A			
	Nov. 14-18	Cow*	E-F-681-O4-R	A			
	Dec. 1-31 Late	Cow	E-F-681-L1-R	A			
691	see unit 86						
711	70, 71, 72, 73, 711	Oct. 13-17	Either	E-E-070-O1-R	A		
			Either	E-E-070-O4-R	A		
		Oct. 20-28	Cow	E-F-711-O2-R	A		
			Cow	E-F-711-O3-R	A		
		Nov. 3-11	Cow	E-F-711-O4-R	A		
	711 private land only	70, 71, 72, 73, 711	Oct. 13-17	Either*	E-E-070-P1-R	A	
			Nov. 14-18	Either	E-E-070-P4-R	A	
		72, 711*	Sept. 1-Oct. 9 Early	Cow*	E-F-072-P6-R	B	
				* 711 N of Montezuma-Dolores Co. line, W of Dolores River.			
				711 private land only	Oct. 15-Nov. 18 Late	Cow	E-F-711-P5-R
741	74, 741	Oct. 13-17	Either	E-E-074-O1-R	A		
			Bull*	E-M-074-O4-R	A		
		Oct. 20-28	Either*	E-E-741-O2-R	A		
			Either*	E-E-741-O3-R	A		
		Nov. 14-18	Either*	E-E-741-O4-R	A		
	741 private land only	74, 741	Oct. 13-17	Either	E-E-074-P1-R	A	
			Nov. 14-18	Either*	E-E-074-P4-R	A	
		741	Oct. 13-17	Either	E-E-074-P1-R	A	
			Nov. 14-18	Either*	E-E-074-P4-R	A	
			Sept. 1-Jan. 15 Late	Cow*	E-F-741-P5-R	B	

UNIT	VALID UNITS	DATES	SEX	HUNT CODE	LIST		
751	75, 751	Oct. 13-17	Either	E-E-075-O1-R	A		
			Cow*	E-F-075-O2-R	A		
		Oct. 20-28	Cow*	E-F-075-O3-R	A		
			Nov. 3-11	Cow*	E-F-075-O4-R	A	
		75, 751 private land only	75, 751 private land only	Oct. 13-17	Either	E-E-075-P1-R	A
	Either				E-E-075-P4-R	A	
	751 S of U.S. 160, private land only		Dec. 1-Jan. 15 Late	Cow*	E-F-751-P5-R	B	
			771 see unit 77				
			85, 140, 851 Except Bosque del Oso SWA	85, 140, 851	Oct. 13-17	Either	E-E-085-O1-R
	Oct. 20-28	Cow			E-F-085-O2-R	B	
851 Toupal Ranch, youth only	Nov. 3-11	Cow		E-F-085-O3-R	B		
	851 Bosque del Oso SWA, youth only	Nov. 14-18		Either	E-E-085-O4-R	A	
		Cow*		E-F-085-O4-R	B		
851	851	Sept. 24-Oct. 7 Early	Either	E-E-851-K1-R	A		
			Either	E-E-851-K2-R	A		
		Oct. 20-24	Either	E-E-851-K3-R	A		
			Oct. 27-Nov. 4	Either	E-E-851-K3-R	A	
		85, 140, 851 private land only	851 Bosque del Oso SWA only	Oct. 13-17	Bull+	E-M-851-O1-R	A
	Oct. 20-24			Bull+	E-M-851-O2-R	A	
	85, 140, 851		Oct. 27-Nov. 4	Bull+	E-M-851-O3-R	A	
			Cow	E-F-851-O3-R	B		
			Oct. 13-17	Either*	E-E-085-P1-R	A	
	85, 140, 851 private land only	85, 140, 851	Oct. 13-Nov. 30 Late	Cow	E-F-085-P5-R	B	
Cow				E-F-085-P6-R	B		
85, 140, 851 private land only		85, 140, 851	Jan. 1-31 Late	Cow	E-F-085-L1-R	B	
				Nov. 17-25 Late	Cow	E-F-851-L1-R	B
				Dec. 1-9 Late	Cow	E-F-851-L2-R	B
851 Bosque del Oso SWA only	851	Dec. 15-23 Late	Cow	E-F-851-L3-R	B		
		861 see unit 86					

ELK

Getting schooled?

Log on to Elk Hunting University
www.bit.ly/EHUonline



Learn insights, techniques and concepts for hunting the "Monarch of the Rockies" ...straight from Parks and Wildlife staff



EHU online

NEED TO KNOW

» Archery buck and doe pronghorn licenses are available by drawing and over the counter. All muzzleloading and rifle pronghorn licenses are limited, available by drawing only.

» Only legal hand-held bows are allowed in archery season.

» Only legal muzzleloading rifles and smoothbore muskets are allowed in muzzleloading season.

DEFINITIONS

» **BUCK:** A male animal with horns at least 5 inches long from skull to tip, excluding a prong or point between the base and tip. Bucks also have a black cheek patch.

» **DOE:** A female has no horns or horns less than 5 inches long, and no black cheek patch. Fawns of either sex are considered does.

» **EITHER SEX:** A legal buck or doe.

HOW TO APPLY FOR A PREFERENCE POINT

To apply for a point, enter **A-P-999-99-P** as your first-choice hunt code on your application.

You can gain a preference point as your first choice on your application to use another year. You can use your second choice to apply for a license.

You must pay the full license cost, even for a point. If you apply for a point only, your money, minus the \$3 process fee and \$10 Habitat Stamp fee, will be refunded.

Hunters may also be charged \$25 if you don't meet the criteria for a free preference point.

For more, see No. 9 of "Gaining and Using Preference Points" on page 7.

HOW TO READ SYMBOLS IN HUNT CODE TABLES

» **AN ASTERISK (*)** in the "Sex" column indicates units that had licenses left after last year's drawing.

» **A PLUS (+)** in the "Sex" column indicates hunt codes for which an average of a least six preference points are needed for a Colorado resident to draw that license. *This is calculated on a 3-year period ending with the 2009 drawing.*

PRONGHORN



Photo © U.S. Fish and Wildlife

WATCH BUCKS BATTLE

The pronghorn breeding season lasts from mid-August to mid-October. Watch this short video filmed during the rut, as a male pronghorn battles another buck to protect its territory and harem of does. **Go to: www.bit.ly/COBigGamePronghornRut**



HOW TO GET MORE THAN ONE PRONGHORN LICENSE

ATTENTION: You may apply in the draw for **ONLY ONE** license for each species. Additional licenses for the same species must be obtained as leftovers, over the counter or special licenses issued by CPW. Hunt tables on the following pages show whether each pronghorn license is List A, B or C.

GET 1 LICENSE (List A)

A

» Check the hunt tables for List A licenses.

» List A over-the-counter archery licenses. *See map, page 46*

GET UP TO 2 (List B)

A+B OR B+B

» Private-land-only licenses

» Doe licenses for units: 105, 106, 107, 109, 110, 111, 112, 113, 114, 115, 116, 117, 118, 119, 120, 121, 122, 123, 124, 125, 126, 127, 128, 129, 130, 132, 133, 134, 135, 136, 137, 138, 139, 140, 141, 142, 143, 144, 145, 146 or 147. Ranching for Wildlife properties within these units are excluded.

GET ANY NUMBER (List C)

in addition to any List A or B licenses

A+B+C+C+C...

» Auction or raffle licenses

» Game damage, special population management or disease management licenses

» Youth outreach licenses

» Ranching for Wildlife licenses reserved for youths or hunters with mobility impairments

» One TIPs reward program license per year

HOW TO GET THEM:

LIST A AND B: You may purchase **ONE** through the draw, or **ONE** or **BOTH** as leftover licenses, at license agents, Wildlife Service Centers or online while supplies last.

LIST C: These are issued by Wildlife Service Centers when available, unless otherwise noted above.



BUCKS AND DOES

Compare footage of bucks and does in a short video clip online.

PRONGHORN — ARCHERY — OVER-THE-COUNTER LICENSES

Licenses are unlimited in number and available over the counter, on sale July 10. These ARE NOT available through the draw.

DATES:

Aug. 15-Sept. 20

These are either-sex licenses, and hunting is for bucks only from Aug. 15-31, if you do not harvest a buck during that time, you can hunt either sex from Sept. 1-20.

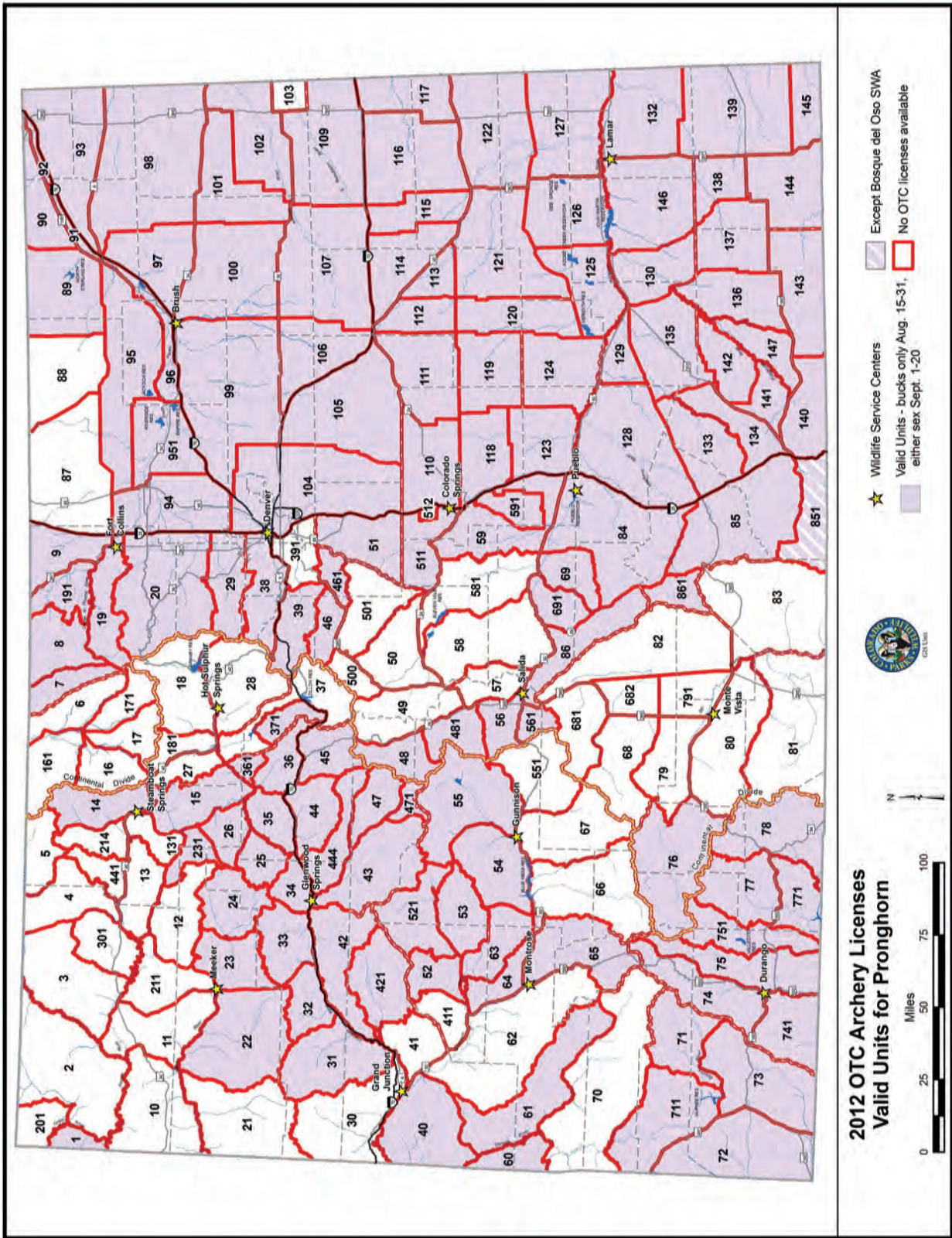
HUNT CODE:

A-E-000-U1-A

LIST: A

METHOD: Only legal hand-held bows are allowed in archery season.

VALID UNITS: 1, 7, 8, 9, 14, 15, 19, 20, 22, 23, 24, 25, 26, 29, 31, 32, 33, 34, 35, 36, 38, 39, 40, 42, 43, 44, 45, 46, 47, 48, 51, 52, 53, 54, 55, 56, 59, 60, 61, 63, 64, 65, 69, 71, 72, 73, 74, 75, 76, 77, 78, 84, 85, 86, 89, 90, 91, 92, 93, 94, 95, 96, 97, 98, 99, 100, 101, 102, 104, 105, 106, 107, 109, 110, 111, 112, 113, 114, 115, 116, 117, 118, 119, 120, 121, 122, 123, 124, 125, 126, 127, 128, 129, 130, 132, 133, 134, 135, 136, 137, 138, 139, 140, 141, 142, 143, 144, 145, 146, 147, 191, 231, 361, 371, 421, 444, 461, 471, 481, 511, 521, 561, 591, 691, 711, 741, 751, 771, 851 except on Bosque del Oso, 861, 951



2012 OTC Archery Licenses Valid Units for Pronghorn

These map boundaries are only approximate. Maps are provided as an aid for purchasing the correct license for a unit. They are NOT to be used in the field as an indicator of unit boundaries. See the unit descriptions on pages 56-59 for specific hunting boundaries.

MUZZELOADER — LIMITED LICENSES (DRAW)

SEASON DATES: OCT. 21-29

UNIT	VALID UNITS	SEX	HUNT CODE	LIST
90 Plains	see unit 87			
93 Plains	93, 97, 98, 101, 102	Buck	A-M-093-O1-M	A
95 Plains	see unit 87			
97 Plains	see unit 93			
98 Plains	see unit 93			
99 Plains	99, 100	Buck Doe	A-M-099-O1-M A-F-099-O1-M	A A
100 Plains	see unit 99			
101 Plains	see unit 93			
102 Plains	see unit 93			
104 Plains	104*, 105 *104 Landowner permission is advisable before applying. Most land is private.	Buck Doe	A-M-104-O1-M A-F-104-O1-M	A A
105 Plains	see unit 104			
106 Plains	106, 107, 109	Buck Doe*	A-M-106-O1-M A-F-106-O1-M	A B
107 Plains	see unit 106			
109 Plains	see unit 106			
110 Plains	110, 111, 118, 119, 123, 124	Buck* Doe*	A-M-110-O1-M A-F-110-O1-M	A B
111 Plains	see unit 110			
112 Plains	112, 113, 114, 115	Buck Doe*	A-M-112-O1-M A-F-112-O1-M	A B
113 Plains	see unit 112			
114 Plains	see unit 112			
115 Plains	see unit 112			

UNIT	VALID UNITS	SEX	HUNT CODE	LIST
116 Plains	116, 117, 122, 127	Buck* Doe*	A-M-116-O1-M A-F-116-O1-M	A B
117 Plains	see unit 116			
118 Plains	see unit 110			
119 Plains	see unit 110			
120 Plains	120, 121, 125, 126	Buck* Doe*	A-M-120-O1-M A-F-120-O1-M	A B
121 Plains	see unit 120			
122 Plains	see unit 116			
123 Plains	see unit 110			
124 Plains	see unit 110			
125 Plains	see unit 120			
126 Plains	see unit 120			
127 Plains	see unit 116			
128 Plains	128, 129, 133, 134, 135, 140, 141, 142, 147	Buck Doe*	A-M-128-O1-M A-F-128-O1-M	A B
129 Plains	see unit 128			
130 Plains	130, 136, 137, 138, 143, 144, 146	Buck* Doe*	A-M-130-O1-M A-F-130-O1-M	A B
131 Plains	see unit 3			
132 Plains	132, 139, 145	Buck* Doe*	A-M-132-O1-M A-F-132-O1-M	A B
133 Plains	see unit 128			
134 Plains	see unit 128			
135 Plains	see unit 128			
136 Plains	see unit 130			
137 Plains	see unit 130			

UNIT	VALID UNITS	SEX	HUNT CODE	LIST
138 Plains	see unit 130			
139 Plains	see unit 132			
140 Plains	see unit 128			
141 Plains	see unit 128			
142 Plains	see unit 128			
143 Plains	see unit 130			
144 Plains	see unit 130			
145 Plains	see unit 132			
146 Plains	see unit 130			
147 Plains	see unit 128			
161	see unit 6			
171	see unit 6			
181	see unit 18			
191	see unit 9			
201	1, 2, 201 1, 201	Buck Doe	A-M-001-O1-M A-F-001-O1-M	A A
211	see unit 12			
214	see unit 3			
301	see unit 3			
441	see unit 3			
481	see unit 48			
501	see unit 50			
581	see unit 50			
591	see unit 59			
681	see unit 68			
682	see unit 68			
691	see unit 69			
791	see unit 68			
861	see unit 69			
951	see unit 87			

RIFLE — LIMITED LICENSES (DRAW)

UNIT	VALID UNITS	DATES	SEX	HUNT CODE	LIST
2	2, 201	Oct. 6-12	Buck	A-M-201-O1-R	A
3	3, 301	Oct. 6-12	Buck	A-M-003-O1-R	A
	3, 301 private land only	Oct. 6-21	Doe	A-F-003-O1-R	A
4	4, 5	Oct. 6-12	Buck	A-M-004-O1-R	A
	4, 5 private land only	Oct. 6-21	Doe	A-F-004-P5-R	B
5	see unit 4				
6	6	Oct. 6-12	Buck Doe	A-M-006-O1-R A-F-006-O1-R	A A
7	7	Oct. 6-12	Buck	A-M-007-O1-R	A
	7 private land only	Oct. 6-12	Doe	A-F-007-P1-R	B
8	8	Oct. 6-12	Buck	A-M-008-O1-R	A
	8 private land only	Oct. 6-12	Doe	A-F-008-P1-R	B
9	9*, 191 private land only	Oct. 6-12 Nov. 1-Dec. 31	Buck Doe	A-M-009-P1-R A-F-009-P1-R	B B
	*9 Landowner permission is advisable before applying. Most land is private.		Doe	A-F-009-P5-R	B
11	11	Oct. 6-12	Buck	A-M-011-O1-R	A
		Oct. 13-19	Doe	A-F-011-O1-R	A

UNIT	VALID UNITS	DATES	SEX	HUNT CODE	LIST
12	12, 211	Oct. 6-12	Buck Doe	A-M-012-O1-R A-F-012-O1-R	A A
	13	Oct. 6-12	Buck	A-M-013-O1-R	A
13	13 private land only	Oct. 6-21	Buck Doe*	A-M-013-P5-R A-F-013-P5-R	B B
	16, 17, 171	Oct. 6-12	Buck Doe	A-M-016-O1-R A-F-016-O1-R	A A
17	see unit 16				
18	18, 27, 28, 37, 181	Oct. 6-12	Buck Doe	A-M-018-O1-R A-F-018-O1-R	A A
23	23 private land only	Oct. 6-21	Buck Doe*	A-M-023-P5-R A-F-023-P5-R	B B
27	see unit 18				
28	see unit 18				
37	see unit 18				
50	50, 501	Oct. 6-12	Buck Doe	A-M-050-O1-R A-F-050-O1-R	A A
56	56, 481	Oct. 6-12	Buck Doe	A-M-056-O1-R A-F-056-O1-R	A A
57	57, 58, 581	Oct. 6-12	Buck Doe	A-M-057-O1-R A-F-057-O1-R	A A
58	see unit 57				
59	59, 591	Oct. 6-12	Buck Doe	A-M-059-O1-R A-F-059-O1-R	A A
67	67	Oct. 6-12	Buck	A-M-067-O1-R	A
68	68, 681*, 682	Oct. 6-12	Buck	A-M-068-O1-R	A
	*681 is huntable only W of CR 46AA and W of divide between Saguache Creek and Kerber Creek drainages.				

UNIT	VALID UNITS	DATES	SEX	HUNT CODE	LIST
69	69, 84, 85, 86, 691, 861	Oct. 6-12	Buck Doe	A-M-069-O1-R A-F-069-O1-R	A A
	79, 791	Oct. 6-12	Buck	A-M-079-O1-R	A
79	79*, 791 private land only *79 E of Rio Grande Canal.	Aug. 15-Dec. 31	Doe	A-F-079-P5-R	B
80	80	Oct. 6-12	Buck	A-M-080-O1-R	A
81	81	Oct. 6-12	Buck	A-M-081-O1-R	A
82	82, 681*	Oct. 6-12	Buck Doe	A-M-082-O1-R A-F-082-O1-R	A A
	*681 is huntable only E of CR 46AA and E of divide between Saguache Creek and Kerber Creek drainages.				
82	82, 681* private land only *681 is huntable only E of CR 46AA and E of divide between Saguache Creek and Kerber Creek drainages.	Sept. 16-30 Early	Doe	A-F-082-P5-R	B
83	83 private land only	Oct. 6-12	Buck	A-M-083-P1-R	B
84	see unit 69				
85	see unit 69				
86	see unit 69				
87 Plains	87	Oct. 6-12	Buck Doe	A-M-087-O1-R A-F-087-O1-R	A A
	87 private land only	Oct. 6-12 Nov. 1-Dec. 31	Doe	A-F-087-P1-R A-F-087-P5-R	B B
88 Plains	88	Oct. 6-12	Buck Doe	A-M-088-O1-R A-F-088-O1-R	A A
	88 private land only	Oct. 6-12 Nov. 1-Dec. 31	Doe	A-F-088-P1-R A-F-088-P5-R	B B

RIFLE — LIMITED LICENSES (DRAW)

UNIT	VALID UNITS	DATES	SEX	HUNT CODE	LIST
89 Plains	89	Oct. 6-12	Buck Doe	A-M-089-O1-R A-F-089-O1-R	A A
90 Plains	90	Oct. 6-12	Buck Doe	A-M-090-O1-R A-F-090-O1-R	A A
93 Plains	93	Oct. 6-12	Buck	A-M-093-O1-R	A
95 Plains	95	Oct. 6-12	Buck Doe	A-M-095-O1-R A-F-095-O1-R	A A
97 Plains	97	Oct. 6-12	Buck	A-M-097-O1-R	A
98 Plains	98	Oct. 6-12	Buck	A-M-098-O1-R	A
99 Plains	99	Oct. 6-12	Buck Doe	A-M-099-O1-R A-F-099-O1-R	A A
100 Plains	100	Oct. 6-12	Buck Doe	A-M-100-O1-R A-F-100-O1-R	A A
101 Plains	101	Oct. 6-12	Buck	A-M-101-O1-R	A
102 Plains	102	Oct. 6-12	Buck	A-M-102-O1-R	A
104 Plains	104	Oct. 6-12	Buck Doe	A-M-104-O1-R A-F-104-O1-R	A A
105 Plains	105	Oct. 6-12 Dec. 1-31 Late	Buck Doe	A-M-105-O1-R A-F-105-L1-R	A B
106 Plains	106	Oct. 6-12	Buck Doe*	A-M-106-O1-R A-F-106-O1-R	A B
107 Plains	107	Oct. 6-12	Buck Doe*	A-M-107-O1-R A-F-107-O1-R	A B
109 Plains	109	Oct. 6-12	Buck Doe*	A-M-109-O1-R A-F-109-O1-R	A B
110 Plains	110	Oct. 6-12	Buck Doe	A-M-110-O1-R A-F-110-O1-R	A B
110 Plains	110, 111, 118, 119, 123, 124	Dec. 1-9 Late	Doe*	A-F-110-L1-R	B
111 Plains	111	Oct. 6-12	Buck Doe	A-M-111-O1-R A-F-111-O1-R	A B
111 Plains	110, 111, 118, 119, 123, 124	Dec. 1-9 Late	Doe*	A-F-110-L1-R	B
112 Plains	112, 113, 114, 115	Oct. 6-12 Dec. 1-9 Late	Buck Doe*	A-M-112-O1-R A-F-112-L1-R	A B B
113 Plains	see unit 112				
114 Plains	see unit 112				
115 Plains	see unit 112				
116 Plains	116, 117, 122, 127	Oct. 6-12 Dec. 1-9 Late	Buck Doe*	A-M-116-O1-R A-F-116-O1-R	A B
117 Plains	see unit 116				
118 Plains	118	Oct. 6-12	Buck Doe*	A-M-118-O1-R A-F-118-O1-R	A B
119 Plains	110, 111, 118, 119, 123, 124	Dec. 1-9 Late	Doe*	A-F-110-L1-R	B
119 Plains	119	Oct. 6-12	Buck Doe	A-M-119-O1-R A-F-119-O1-R	A B
120 Plains	120, 121, 125, 126	Oct. 6-12 Dec. 1-9 Late	Buck Doe*	A-M-120-O1-R A-F-120-O1-R	A B
121 Plains	see unit 120				
122 Plains	see unit 116				
123 Plains	123	Oct. 6-12	Buck Doe*	A-M-123-O1-R A-F-123-O1-R	A B
123 Plains	110, 111, 118, 119, 123, 124	Dec. 1-9 Late	Doe*	A-F-110-L1-R	B

UNIT	VALID UNITS	DATES	SEX	HUNT CODE	LIST
124 Plains	124	Oct. 6-12	Buck Doe*	A-M-124-O1-R A-F-124-O1-R	A B
124 Plains	110, 111, 118, 119, 123, 124	Dec. 1-9 Late	Doe*	A-F-110-L1-R	B
125 Plains	see unit 120				
126 Plains	see unit 120				
127 Plains	see unit 116				
128 Plains	128	Oct. 6-12	Buck Doe*	A-M-128-O1-R A-F-128-O1-R	A B
128 Plains	128, 129, 133, 134, 135, 140, 141, 147 private land only	Dec. 1-5 Late	Doe*	A-F-128-P5-R	B
129 Plains	128, 129, 133, 134, 135, 140, 141, 147 private land only	Dec. 1-5 Late	Doe*	A-F-128-P5-R	B
129 Plains	129 private land only	Oct. 6-12	Buck* Doe*	A-M-129-P1-R A-F-129-P1-R	B B
130 Plains	130, 146	Oct. 6-12 Dec. 1-31 Late	Buck Doe	A-M-130-O1-R A-F-130-O1-R	A B
130 Plains	130, 146	Oct. 6-12 Dec. 1-31 Late	Doe	A-F-130-L1-R	B
131 Plains	131 private land only	Oct. 6-12	Buck* Doe*	A-M-131-P1-R A-F-131-P1-R	B B
132 Plains	132, 139, 145	Oct. 6-12	Buck Doe*	A-M-132-O1-R A-F-132-O1-R	A B
132 Plains	132, 139, 145 private land only	Dec. 1-31 Late	Doe*	A-F-132-P5-R	B
133 Plains	133	Oct. 6-12	Buck Doe	A-M-133-O1-R A-F-133-O1-R	A B
133 Plains	128, 129, 133, 134, 135, 140, 141, 147 private land only	Dec. 1-5 Late	Doe*	A-F-128-P5-R	B
134 Plains	134	Oct. 6-12	Buck Doe*	A-M-134-O1-R A-F-134-O1-R	A B
134 Plains	128, 129, 133, 134, 135, 140, 141, 147 private land only	Dec. 1-5 Late	Doe*	A-F-128-P5-R	B
135 Plains	135	Oct. 6-12	Buck Doe	A-M-135-O1-R A-F-135-O1-R	A B
135 Plains	128, 129, 133, 134, 135, 140, 141, 147 private land only	Dec. 1-5 Late	Doe*	A-F-128-P5-R	B
136 Plains	136, 143	Oct. 6-12	Buck Doe*	A-M-136-O1-R A-F-136-O1-R	A B
136 Plains	136, 143 private land only	Oct. 6-12	Buck* Doe*	A-M-136-P1-R A-F-136-P1-R	B B
136 Plains	136, 143	Dec. 1-31 Late	Doe	A-F-136-L1-R	B
137 Plains	137, 138, 144	Oct. 6-12	Buck Doe*	A-M-137-O1-R A-F-137-O1-R	A B
137 Plains	137, 138, 144 private land only	Oct. 6-12	Buck* Doe*	A-M-137-P1-R A-F-137-P1-R	B B
137 Plains	137, 138, 144	Dec. 1-31 Late	Doe	A-F-137-L1-R	B
138 Plains	see unit 137				
139 Plains	see unit 132				
140 Plains	140, 147	Oct. 6-12	Buck Doe*	A-M-140-O1-R A-F-140-O1-R	A B
140 Plains	128, 129, 133, 134, 135, 140, 141, 147 private land only	Dec. 1-5 Late	Doe*	A-F-128-P5-R	B

UNIT	VALID UNITS	DATES	SEX	HUNT CODE	LIST
141 Plains	128, 129, 133, 134, 135, 140, 141, 147 private land only	Dec. 1-5 Late	Doe*	A-F-128-P5-R	B
141 Plains	141 private land only	Oct. 6-12	Buck Doe*	A-M-141-P1-R A-F-141-P1-R	B B
142 Plains	142	Oct. 6-12	Buck Doe	A-M-142-O1-R A-F-142-O1-R	A B
143 Plains	see unit 136				
144 Plains	see unit 137				
145 Plains	see unit 132				
146 Plains	see unit 130				
147 Plains	140, 147	Oct. 6-12	Buck Doe*	A-M-140-O1-R A-F-140-O1-R	A B
147 Plains	128, 129, 133, 134, 135, 140, 141, 147 private land only	Dec. 1-5 Late	Doe*	A-F-128-P5-R	B
161	161	Oct. 6-12	Buck Doe	A-M-161-O1-R A-F-161-O1-R	A A
171	see unit 16				
181	see unit 18				
191	see unit 9				
201	2, 201	Oct. 6-12	Buck	A-M-201-O1-R	A
201	201	Oct. 6-12	Doe	A-F-201-O1-R	A
211	see unit 12				
214	214*, 441	Oct. 6-12	Buck Doe	A-M-214-O1-R A-F-214-O1-R	A A
214	214*, 441 private land only	Oct. 6-21	Buck Doe	A-M-214-P5-R A-F-214-P5-R	B B
*214 Landowner permission is advisable before applying. Most land is private.					
301	3, 301	Oct. 6-12	Buck Doe	A-M-003-O1-R A-F-003-O1-R	A A
301	3, 301 private land only	Oct. 6-21	Buck Doe	A-M-003-P5-R A-F-003-P5-R	B B
441	see unit 214				
481	see unit 56				
501	see unit 50				
581	see unit 57				
591	see unit 59				
681	68, 681*, 682	Oct. 6-12	Buck	A-M-068-O1-R	A
*681 is huntable only W of CR 46AA and W of divide between Saguache Creek and Kerber Creek drainages.					
681	82, 681*	Oct. 6-12	Buck Doe	A-M-082-O1-R A-F-082-O1-R	A A
*681 is huntable only E of CR 46AA and E of divide between Saguache Creek and Kerber Creek drainages.					
681	82, 681* private land only	Sept. 16-30 Early	Doe	A-F-082-P5-R	B
*681 is huntable only E of CR 46AA and E of divide between Saguache Creek and Kerber Creek drainages.					
682	68, 681*, 682	Oct. 6-12	Buck	A-M-068-O1-R	A
*681 is huntable only W of CR 46AA and W of divide between Saguache Creek and Kerber Creek drainages.					
691	see unit 69				
791	see unit 79				
861	see unit 69				
951 Plains	951	Oct. 6-12	Buck Doe	A-M-951-O1-R A-F-951-O1-R	A A

PRONGHORN



Photo © Dyan Wait, CPW

HOW TO GET MORE THAN ONE MOOSE LICENSE

ATTENTION: You may apply in the draw for **ONLY ONE** license for each species. Additional licenses for the same species must be obtained as leftovers, over the counter or special licenses issued by CPW. Hunt tables on the following pages show whether each moose license is List A, B or C.

GET 1 LICENSE (List A)	GET UP TO 2 (List B)	GET ANY NUMBER (List C) in addition to any List A or B licenses
A	N/A	A+B+C+C+C...
» Check the hunt tables for List A licenses.	» There are no List B licenses available for moose.	» Auction or raffle licenses » Game damage, special population management or disease management licenses » Replacement licenses for animals that test positive for CWD » Youth outreach licenses » Ranching for Wildlife licenses reserved for youths or hunters with mobility impairments » One TIPs reward program license a year
<p>HOW TO GET THEM: LIST A: You may purchase ONE through the draw, or ONE or BOTH as leftover licenses, at license agents, Wildlife Service Centers or online while supplies last. LIST C: These are issued by Wildlife Service Centers when available</p>		

NEED TO KNOW

» **THE LIFETIME BAG LIMIT** for antlered moose is one. All moose licenses are limited and available by drawing only.

» **UNITS 20, 29, 38, 39, 46, 500 AND 501** have low density moose populations and some moose habitat occurs on private land. Getting landowner permission before hunting is advised.

DEFINITIONS

» **BULL (ANTLERED):** A male animal with antlers at least 5 inches long.

» **COW (ANTLERLESS):** A female animal with no antlers. "Antlerless" also means a young male with antlers less than 5 inches long.

INSPECTION REQUIRED AFTER MOOSE HARVEST

1. ALL MOOSE LICENSE HOLDERS must complete and return a harvest questionnaire provided by CPW within 30 days after their hunting season ends. Any licensee who does not complete and return the mandatory questionnaire will not be eligible for a future moose license, this includes licensees who were unsuccessful or did not hunt.

2. ALL MOOSE MUST BE SUBMITTED IN PERSON FOR INSPECTION within five working days of harvest. A mandatory check report will be completed during the inspections. Mandatory chronic wasting disease testing also will occur at this time. Hunters must submit the head of antlerless moose or head of antlered moose with antlers attached to any Wildlife Service Center during normal business hours.

HOW TO APPLY FOR A PREFERENCE POINT

To apply for a point, enter **M-P-999-99-P** as your first-choice hunt code on your application. You can gain a preference point as your first choice on your application to use another year. You can use your second choice to apply for a license.

You must pay the full license cost, even for a point. If you apply for a point only, your money, minus the \$3 process fee and \$10 Habitat Stamp fee, will be refunded.

For more, see No. 9 of "Gaining and Using Preference Points" on page 7.

ARCHERY — RESIDENT SEASON DATES: SEPT. 8-23

UNIT	VALID UNITS	SEX	HUNT CODE	LIST
6	6*	Bull	M-M-006-O1-A	A
		Cow	M-F-006-O1-A	A
*6 except within 1/4 mile of Hwy. 14 in Jackson County from Cameron Pass W to USFS Rd. 740 at Gould				
7	7, 8, 191 Except within a 1/4 mile of Hwy. 14	Bull	M-M-007-O1-A	A
		Cow	M-F-007-O1-A	A
8	see unit 7			
14	14	Bull	M-M-014-O1-A	A
		Cow	M-F-014-O1-A	A
16	16	Bull	M-M-016-O1-A	A
		Cow	M-F-016-O1-A	A
17	17	Bull	M-M-017-O1-A	A
		Cow	M-F-017-O1-A	A
18	18, 181	Bull	M-M-018-O1-A	A
		Cow	M-F-018-O1-A	A
		Bull	M-M-018-S1-A	A
*18 Those portions bounded on N by Continental Divide; on E by the divide between Willow Creek and East Fork of Troublesome drainages and the divide between Corral Creek and Troublesome Creek drainages; on S by Round Gulch; on W by main fork of Troublesome Creek and Sheep Creek				
19	19 Except within a 1/4 mile of Hwy. 14	Bull	M-M-019-O1-A	A
		Cow	M-F-019-O1-A	A
20	20, 29, 38	Bull	M-M-020-O1-A	A
		Cow	M-F-020-O1-A	A
28	28	Bull	M-M-028-O1-A	A
		Cow	M-F-028-O1-A	A
29	see unit 20			
36	36, 361	Bull	M-M-036-O1-A	A
37	37, 371	Bull	M-M-037-O1-A	A
		Cow	M-F-037-O1-A	A
UNIT	VALID UNITS	SEX	HUNT CODE	LIST
38	see unit 20			
39	39, 46, 49, 500, 501	Bull	M-M-039-O1-A	A
41	41, 42, 52, 411, 421, 521	Bull	M-M-041-O1-A	A
42	see unit 41			
46	see unit 39			
49	see unit 39			
52	see unit 41			
66	66, 67	Bull	M-M-066-O1-A	A
67	see unit 66			
76	76, 77, 751 Weminuche Wilderness Only	Bull	M-M-076-O1-A	A
		Bull	M-M-076-S1-A	A
77	76, 77, 751 Weminuche Wilderness Only	Bull	M-M-076-S1-A	A
161	161	Bull	M-M-161-O1-A	A
		Cow	M-F-161-O1-A	A
171	171*	Bull	M-M-171-O1-A	A
		Cow	M-F-171-O1-A	A
		*171 except within 1/4 mile of Hwy. 14 in Jackson County from Cameron Pass W to USFS Rd. 740 at Gould		
181	18, 181	Bull	M-M-018-O1-A	A
		Cow	M-F-018-O1-A	A
191	see unit 7			
361	see unit 36			
371	see unit 37			
411	see unit 41			
421	see unit 41			
500	see unit 39			
501	see unit 39			
521	see unit 41			
751	76, 77, 751 Weminuche Wilderness Only	Bull	M-M-076-S1-A	A

MOOSE

RANCHING FOR WILDLIFE (DRAW)
COLORADO RESIDENTS ONLY

Hunting rules differ for every ranch. All legal methods of take are permitted, except when specifically restricted. Read ranch rules at www.wildlife.state.co.us/Hunting/BigGame/RanchingForWildlife/Pages/RFW.aspx before applying.

RANCH / UNITS	DATES	SEX	HUNT CODE	LIST
SILVER SPUR RANCH 6, 16, 161, 171	Sept. 22-26	Either	M-E-006-W1-R	A
	Oct. 20-24			
	Sept. 22-Oct. 1	Cow	M-F-006-W1-R	A

MUZZLELOADER — RESIDENT
SEASON DATES: SEPT. 8-16

UNIT	VALID UNITS	SEX	HUNT CODE	LIST
6	6° • 6 except within 1/4 mile of Hwy. 14 in Jackson County from Cameron Pass W to USFS Rd. 740 at Gould	Bull	M-M-006-O1-M	A
		Cow	M-F-006-O1-M	A
7	7, 8, 191 Except within a 1/4 mile of Hwy. 14	Bull	M-M-007-O1-M	A
		Cow	M-F-007-O1-M	A
8	see unit 7			
14	14	Bull	M-M-014-O1-M	A
		Cow	M-F-014-O1-M	A
16	16	Bull	M-M-016-O1-M	A
		Cow	M-F-016-O1-M	A
17	17	Bull	M-M-017-O1-M	A
		Cow	M-F-017-O1-M	A
18	18, 181 • 18 Those portions bounded on N by Continental Divide; on E by the divide between Willow Creek and East Fork of Troublesome drainages and the divide between Corral Creek and Troublesome Creek drainages; on S by Round Gulch; on W by main fork of Troublesome Creek and Sheep Creek	Bull	M-M-018-O1-M	A
		Cow	M-F-018-O1-M	A
		Bull	M-M-018-S1-M	A
		Cow	M-F-018-S1-M	A
19	19 Except within a 1/4 mile of Hwy. 14	Bull	M-M-019-O1-M	A
		Cow	M-F-019-O1-M	A
20	20, 29, 38	Bull	M-M-020-O1-M	A
		Cow	M-F-020-O1-M	A
28	28	Bull	M-M-028-O1-M	A
		Cow	M-F-028-O1-M	A
29	see unit 20			
36	36, 361	Bull	M-M-036-O1-M	A
37	37, 371	Bull	M-M-037-O1-M	A
		Cow	M-F-037-O1-M	A
38	see unit 20			
39	39, 46, 49, 500, 501	Bull	M-M-039-O1-M	A
41	41, 42, 52, 411, 421, 521	Bull	M-M-041-O1-M	A
42	see unit 41			
46	see unit 39			
49	see unit 39			
52	see unit 41			
66	66, 67	Bull	M-M-066-O1-M	A
67	see unit 66			
76	76 76, 77, 751 Weminuche Wilderness Only	Bull	M-M-076-O1-M	A
		Bull	M-M-076-S1-M	A
77	76, 77, 751 Weminuche Wilderness Only	Bull	M-M-076-S1-M	A
		Bull	M-M-161-O1-M	A
161	161	Cow	M-F-161-O1-M	A
		Bull	M-M-171-O1-M	A
171	171° • 171 except within 1/4 mile of Hwy. 14 in Jackson County from Cameron Pass W to USFS Rd. 740 at Gould	Bull	M-M-171-O1-M	A
		Cow	M-F-171-O1-M	A
181	18, 181	Bull	M-M-018-O1-M	A
		Cow	M-F-018-O1-M	A
191	see unit 7			
361	see unit 36			
371	see unit 37			
411	see unit 41			
421	see unit 41			
500	see unit 39			
501	see unit 39			
521	see unit 41			
751	76, 77, 751 Weminuche Wilderness Only	Bull	M-M-076-S1-M	A

RIFLE — RESIDENT
SEASON DATES: OCT. 1-14

UNIT	VALID UNITS	SEX	HUNT CODE	LIST
6	6° • 6 except within 1/4 mile of Hwy. 14 in Jackson County from Cameron Pass W to USFS Rd. 740 at Gould	Bull	M-M-006-O1-R	A
		Cow	M-F-006-O1-R	A
7	7, 8, 191 Except within a 1/4 mile of Hwy. 14	Bull	M-M-007-O1-R	A
		Cow	M-F-007-O1-R	A
8	see unit 7			
14	14	Bull	M-M-014-O1-R	A
		Cow	M-F-014-O1-R	A
16	16	Bull	M-M-016-O1-R	A
		Cow	M-F-016-O1-R	A
17	17	Bull	M-M-017-O1-R	A
		Cow	M-F-017-O1-R	A
18	18, 181 • 18 Those portions bounded on N by Continental Divide; on E by the divide between Willow Creek and East Fork of Troublesome drainages and the divide between Corral Creek and Troublesome Creek drainages; on S by Round Gulch; on W by main fork of Troublesome Creek and Sheep Creek	Bull	M-M-018-O1-R	A
		Cow	M-F-018-O1-R	A
		Bull	M-M-018-S1-R	A
		Cow	M-F-018-S1-R	A
19	19 Except within a 1/4 mile of Hwy. 14	Bull	M-M-019-O1-R	A
		Cow	M-F-019-O1-R	A
20	20, 29, 38	Bull	M-M-020-O1-R	A
		Cow	M-F-020-O1-R	A
28	28	Bull	M-M-028-O1-R	A
		Cow	M-F-028-O1-R	A
29	see unit 20			
36	36, 361	Bull	M-M-036-O1-R	A
37	37, 371	Bull	M-M-037-O1-R	A
		Cow	M-F-037-O1-R	A
38	see unit 20			
39	39, 46, 49, 500, 501	Bull	M-M-039-O1-R	A
41	41, 42, 52, 411, 421, 521	Bull	M-M-041-O1-R	A
42	see unit 41			
46	see unit 39			
49	see unit 39			
52	see unit 41			
66	66, 67	Bull	M-M-066-O1-R	A
67	see unit 66			
76	76 76, 77, 751 Weminuche Wilderness Only	Bull	M-M-076-O1-R	A
		Bull	M-M-076-S1-R	A
77	76, 77, 751 Weminuche Wilderness Only	Bull	M-M-076-S1-R	A
		Bull	M-M-161-O1-R	A
161	161	Cow	M-F-161-O1-R	A
		Bull	M-M-171-O1-R	A
171	171° • 171 except within 1/4 mile of Hwy. 14 in Jackson County from Cameron Pass W to USFS Rd. 740 at Gould	Bull	M-M-171-O1-R	A
		Cow	M-F-171-O1-R	A
181	18, 181	Bull	M-M-018-O1-R	A
		Cow	M-F-018-O1-R	A
191	see unit 7			
361	see unit 36			
371	see unit 37			
411	see unit 41			
421	see unit 41			
500	see unit 39			
501	see unit 39			
521	see unit 41			
751	76, 77, 751 Weminuche Wilderness Only	Bull	M-M-076-S1-R	A

ARCHERY — NONRESIDENT
SEASON DATES: SEPT. 8-23

UNIT	VALID UNITS	SEX	HUNT CODE	LIST
6	6° • 6 except within 1/4 mile of Hwy. 14 in Jackson County from Cameron Pass W to USFS Rd. 740 at Gould	Bull	M-M-006-O1-A	A
		Cow	M-F-006-O1-A	A
7	7, 8, 191 Except within a 1/4 mile of Hwy. 14	Bull	M-M-007-O1-A	A
		Cow	M-F-007-O1-A	A
8	see unit 7			
17	17	Bull	M-M-017-O1-A	A
		Cow	M-F-017-O1-A	A
18	18, 181	Bull	M-M-018-O1-A	A
		Cow	M-F-018-O1-A	A
28	28	Bull	M-M-028-O1-A	A
		Cow	M-F-028-O1-A	A
171	171° • 171 except within 1/4 mile of Hwy. 14 in Jackson County from Cameron Pass W to USFS Rd. 740 at Gould	Bull	M-M-171-O1-A	A
		Cow	M-F-171-O1-A	A
181	18, 181	Bull	M-M-018-O1-A	A
		Cow	M-F-018-O1-A	A
191	see unit 7			

MUZZLELOADER - NONRESIDENT
SEASON DATES: SEPT. 8-16

UNIT	VALID UNITS	SEX	HUNT CODE	LIST
6	6° • 6 except within 1/4 mile of Hwy. 14 in Jackson County from Cameron Pass W to USFS Rd. 740 at Gould	Bull	M-M-006-O1-M	A
		Cow	M-F-006-O1-M	A
7	7, 8, 191 Except within a 1/4 mile of Hwy. 14	Bull	M-M-007-O1-M	A
		Cow	M-F-007-O1-M	A
8	see unit 7			
17	17	Bull	M-M-017-O1-M	A
		Cow	M-F-017-O1-M	A
18	18, 181	Bull	M-M-018-O1-M	A
		Cow	M-F-018-O1-M	A
28	28	Bull	M-M-028-O1-M	A
		Cow	M-F-028-O1-M	A
171	171° • 171 except within 1/4 mile of Hwy. 14 in Jackson County from Cameron Pass W to USFS Rd. 740 at Gould	Bull	M-M-171-O1-M	A
		Cow	M-F-171-O1-M	A
181	18, 181	Bull	M-M-018-O1-M	A
		Cow	M-F-018-O1-M	A
191	see unit 7			

RIFLE — NONRESIDENT
SEASON DATES: OCT. 1-14

UNIT	VALID UNITS	SEX	HUNT CODE	LIST
6	6° • 6 except within 1/4 mile of Hwy. 14 in Jackson County from Cameron Pass W to USFS Rd. 740 at Gould	Bull	M-M-006-O1-R	A
		Cow	M-F-006-O1-R	A
7	7, 8, 191 Except within a 1/4 mile of Hwy. 14	Bull	M-M-007-O1-R	A
		Cow	M-F-007-O1-R	A
8	see unit 7			
17	17	Bull	M-M-017-O1-R	A
		Cow	M-F-017-O1-R	A
18	18, 181	Bull	M-M-018-O1-R	A
		Cow	M-F-018-O1-R	A
28	28	Bull	M-M-028-O1-R	A
		Cow	M-F-028-O1-R	A
171	171° • 171 except within 1/4 mile of Hwy. 14 in Jackson County from Cameron Pass W to USFS Rd. 740 at Gould	Bull	M-M-171-O1-R	A
		Cow	M-F-171-O1-R	A
181	18, 181	Bull	M-M-018-O1-R	A
		Cow	M-F-018-O1-R	A
191	see unit 7			



Photo © Michael Seraphin, CPW

INSPECTIONS AND SEALS

Hunters must personally present bears to a Wildlife Service Center for inspection and sealing within five working days after the kill. Bear heads and hides must be unfrozen when presented for inspection.

At inspection, the CPW is authorized to extract and keep a premolar tooth. If the head and hide are frozen, the CPW may keep them long enough to thaw so that a tooth can be removed. Hunters can help by making sure the jaw is propped open with a stick before rigor sets in.

A check report must be done at inspection. No

fee is required. Seals must be attached to the hide until tanned.

Bears cannot be taken out of Colorado until hide and skull are inspected and sealed. Having a bear hide without a seal after the five-day period is illegal, and the hide becomes state property.

Contact the nearest Wildlife Service Center or officer for inspection and sealing. To transport a bear or parts to a foreign country, you must first obtain CITES documents. Contact the U.S. Fish and Wildlife Service, (303) 342-7430.

NEED TO KNOW

» Hunting, harvesting or harassing bears inside their dens is prohibited.

» Black bears accompanied by one or more cubs cannot be killed. Cubs — bears younger than one year old — cannot be killed.

HUNTING RESTRICTIONS

1. Hunters cannot hunt bear with an “over-the-counter with caps” bear license in a regular rifle deer or elk season west of I-25 or in unit 140, unless the hunter also has a deer or elk license for the same unit, season and method of take. If the deer or elk license is restricted to private land, so is the bear license.

This does not apply to archery or muzzleloading bear licenses, or hunt codes B-E-083-P1-R or B-E-084-P5-R.

2. Hunters can hunt bears only with an “over-the-counter with caps” bear license in one bear season. If the deer or elk season dates overlap more than one bear season, the hunter must pick one bear season when purchasing a license.

HOW TO APPLY FOR A PREFERENCE POINT

To apply for a point, enter **B-P-999-99-P** as your first-choice hunt code on your application.

You can gain a preference point as your first choice on your application to use another year. You can use your second choice to apply for a license.

If you apply for a point only, your money, minus the \$3 process fee and \$10 Habitat Stamp fee, will be refunded.

You may also be charged \$25 if you don't meet the criteria for a free preference point.

For more, see No. 9 of “Gaining and Using Preference Points” on page 7.

HOW TO READ SYMBOLS IN HUNT CODE TABLES

» **AN ASTERISK (*)** in the “Sex” column indicates units that had licenses left after last year's drawing.

» **A PLUS (+)** in the “Sex” column indicates hunt codes for which an average of at least six preference points are needed for a Colorado resident to draw that license. *This is calculated on a 3-year period ending with the 2009 drawing.*



INSIDE THE BEAR'S MOUTH

Watch a CPW Wildlife officer perform a bear tooth extraction in our short online video.

HOW TO GET MORE THAN ONE BEAR LICENSE

ATTENTION: You may apply in the draw for **ONLY ONE** license for each species. Additional licenses for the same species must be obtained as leftovers, over the counter or special licenses issued by CPW. Hunt tables on the following pages show whether each bear license is List A, B or C.

GET 1 LICENSE (List A)	GET UP TO 2 (List B)	GET ANY NUMBER (List C) in addition to any List A or B licenses
A	A+B OR B+B	A+B+C+C+C...
» Check the hunt tables for List A licenses.	» Private-land-only licenses	» Game damage, special population management or disease management licenses » Ranching for Wildlife licenses reserved for youths or hunters with mobility impairments » One TIPs reward program license per year

HOW TO GET THEM:

LIST A AND B: You may purchase **ONE** through the draw, or **ONE** or **BOTH** as leftover licenses, at license agents, Wildlife Service Centers or online while supplies last.

LIST C: These are issued by Wildlife Service Centers when available

OVER-THE-COUNTER WITH CAPS: Sold at license agents, Wildlife Service Centers and online. After the season opens, these are only sold at Wildlife Service Centers.

**RIFLE (PLAINS) —
OVER THE COUNTER WITH CAPS**

SEASON DATES: Sept. 2-Nov. 18

LICENSES: A limited number of licenses are available over the counter. Do not apply in the draw for these hunts.

SEX: Either sex

UNITS	HUNT CODE	LIST
87, 88, 89, 90, 91, 92, 93, 94, 95, 96, 97, 98, 99, 100, 101, 102, 103, 104, 105, 106, 107, 109, 110, 111, 112, 113, 114, 115, 116, 117, 118, 119, 120, 121, 122, 123, 124, 125, 126, 127, 128, 129, 130, 132, 133, 134, 135, 136, 137, 138, 139, 141, 142, 143, 144, 145, 146, 147, 951	B-E-000-U5-R	A

**ARCHERY —
OVER THE COUNTER WITH CAPS**

SEASON DATES: Sept. 2-23, except in 851 Bosque Del Oso only (hunt code B-E-851-U1-A) dates are Sept. 2-16

LICENSES: A limited number of licenses are available over the counter. Do not apply in the draw for these hunts.

SEX: Either sex

UNITS	HUNT CODE	LIST
1, 2, 3, 10, 11, 201, 211, 301	B-E-001-U1-A	A
4, 5, 6, 14, 16, 17, 161, 171, 214, 441	B-E-004-U1-A	A
7, 8, 9, 19, 191	B-E-007-U1-A	A
12, 13, 23, 24, 25, 26, 33, 131, 231	B-E-012-U1-A	A
15, 18, 27, 28, 37, 181, 371	B-E-015-U1-A	A
20, 29, 38	B-E-020-U1-A	A
21, 22, 30, 31, 32	B-E-021-U1-A	A
34	B-E-034-U1-A	A
35, 36, 44, 45, 361, 444	B-E-035-U1-A	A
39, 46, 51, 391, 461	B-E-039-U1-A	A
40*	B-E-040-U1-A	A
* 40 Landowner permission is advisable before applying. Most land is private.		
41, 42, 52, 411, 421, 521	B-E-041-U1-A	A
43*	B-E-043-U1-A	A
* 43 Hunting area boundaries: N and W of Capitol Creek and Capitol Peak, W and S of the Elk Mtns., the ridgeline between Capitol Peak and Snowmass Mt., and W of Pitkin-Gunnison county lines.		
43*, 47, 471	B-E-047-U1-A	A
* 43 Hunting area boundaries: S and E of Capitol Creek and Capitol Peak, E and N of the Elk Mtns., the ridgeline between Capitol Peak and Snowmass Mt., and E of Pitkin-Gunnison county lines.		
48, 49, 56, 57, 481, 561	B-E-048-U1-A	A
50, 500, 501	B-E-050-U1-A	A
53, 63	B-E-053-U1-A	A
54, 55, 551	B-E-054-U1-A	A
58, 581	B-E-058-U1-A	A
59, 511, 591	B-E-059-U1-A	A
60, 70	B-E-060-U1-A	A
61	B-E-061-U1-A	A
62, 64, 65	B-E-062-U1-A	A
66, 67	B-E-066-U1-A	A
68, 76, 79, 80, 81, 681, 682, 791	B-E-068-U1-A	A
69, 84, 691	B-E-069-U1-A	A
71, 72, 73, 74, 711, 741	B-E-071-U1-A	A
75, 77, 78, 751, 771	B-E-075-U1-A	A
82, 86, 861	B-E-082-U1-A	A
83, 85, 140, 851 Except Bosque del Oso SWA	B-E-083-U1-A	A
851 Bosque del Oso SWA Only	B-E-851-U1-A	A

**MUZZLELOADER —
OVER THE COUNTER WITH CAPS**

SEASON DATES: Sept. 8-16, except in 851 Bosque Del Oso only (hunt code B-E-851-U1-M) dates are Sept. 22-30

LICENSES: A limited number of licenses are available over the counter. Do not apply in the draw for these hunts.

SEX: Either sex

UNITS	HUNT CODE	LIST
1, 2, 3, 10, 11, 201, 211, 301	B-E-001-U1-M	A
4, 5, 6, 14, 16, 17, 161, 171, 214, 441	B-E-004-U1-M	A
7, 8, 9, 19, 191	B-E-007-U1-M	A
12, 13, 23, 24, 25, 26, 33, 131, 231	B-E-012-U1-M	A
15, 18, 27, 28, 37, 181, 371	B-E-015-U1-M	A
20, 29, 38	B-E-020-U1-M	A
21, 22, 30, 31, 32	B-E-021-U1-M	A
34	B-E-034-U1-M	A
35, 36, 44, 45, 361, 444	B-E-035-U1-M	A
39, 46, 51, 391, 461	B-E-039-U1-M	A
40*	B-E-040-U1-M	A
* 40 Landowner permission is advisable before applying. Most land is private.		
41, 42, 52, 411, 421, 521	B-E-041-U1-M	A
43*	B-E-043-U1-M	A
* 43 Hunting area boundaries: N and W of Capitol Creek and Capitol Peak, W and S of the Elk Mtns., the ridgeline between Capitol Peak and Snowmass Mt., and W of Pitkin-Gunnison county lines.		
43*, 47, 471	B-E-047-U1-M	A
* 43 Hunting area boundaries: S and E of Capitol Creek and Capitol Peak, E and N of the Elk Mtns., the ridgeline between Capitol Peak and Snowmass Mt., and E of Pitkin-Gunnison county lines.		
48, 49, 56, 57, 481, 561	B-E-048-U1-M	A
50, 500, 501	B-E-050-U1-M	A
53, 63	B-E-053-U1-M	A
54, 55, 551	B-E-054-U1-M	A
58, 581	B-E-058-U1-M	A
59, 511, 591	B-E-059-U1-M	A
60, 70	B-E-060-U1-M	A
61	B-E-061-U1-M	A
62, 64, 65	B-E-062-U1-M	A
66, 67	B-E-066-U1-M	A
68, 76, 79, 80, 81, 681, 682, 791	B-E-068-U1-M	A
69, 84, 691	B-E-069-U1-M	A
71, 72, 73, 74, 711, 741	B-E-071-U1-M	A
75, 77, 78, 751, 771	B-E-075-U1-M	A
82, 86, 861	B-E-082-U1-M	A
83, 85, 140, 851 Except Bosque del Oso SWA	B-E-083-U1-M	A
851 Bosque del Oso SWA Only	B-E-851-U1-M	A



**OVER-THE-COUNTER
LICENSES WITH CAPS**

These licenses are **NOT** available through the draw. Do not use OTC codes on a draw application.

Archery, muzzleloading and some rifle bear licenses are sold over-the-counter with a cap. These are either-sex licenses.

“With caps” means there are a preset number of these licenses available on a first-come, first-served basis at Wildlife Service Centers, license agents, via telephone at 1-800-244-5613 or online at www.wildlife.state.co.us.

The Wildlife Commission sets the number of “with cap” licenses in May. The hunt tables on pages 53-54 show where these licenses are offered for bear hunting.

**RIFLE —
OVER THE COUNTER WITH CAPS**

SEASON RESTRICTIONS: Certain restrictions apply for all rifle seasons, see page 52 for details.

LICENSES: A limited number of licenses are available over the counter. Do not apply in the draw for these hunts.

SEX: Either sex

UNITS	HUNT CODES				LIST
	1st SEASON Oct. 13-17	2nd SEASON Oct. 20-28 (unless noted)	3rd SEASON Nov. 3-11 (unless noted)	4th SEASON Nov. 14-18	
1, 2, 3, 10, 11, 201, 211, 301	B-E-001-U1-R	B-E-001-U2-R	B-E-001-U3-R	B-E-001-U4-R	A
4, 5, 6, 14, 16, 17, 161, 171, 214, 441	B-E-004-U1-R	B-E-004-U2-R	B-E-004-U3-R	B-E-004-U4-R	A
7, 8, 9, 19, 191	B-E-007-U1-R	B-E-007-U2-R	B-E-007-U3-R	B-E-007-U4-R	A
12, 13, 23, 24, 25, 26, 33, 131, 231	B-E-012-U1-R	B-E-012-U2-R	B-E-012-U3-R	B-E-012-U4-R	A
15, 18, 27, 28, 37, 181, 371	B-E-015-U1-R	B-E-015-U2-R	B-E-015-U3-R	B-E-015-U4-R	A
20, 29, 38	B-E-020-U1-R	B-E-020-U2-R	B-E-020-U3-R	B-E-020-U4-R	A
21, 22, 30, 31, 32	B-E-021-U1-R	B-E-021-U2-R	B-E-021-U3-R	B-E-021-U4-R	A
34	B-E-034-U1-R	B-E-034-U2-R	B-E-034-U3-R	B-E-034-U4-R	A
35, 36, 43, 44, 45, 47, 361, 444, 471	B-E-035-U1-R	B-E-035-U2-R	B-E-035-U3-R	B-E-035-U4-R	A
39, 46, 51, 391, 461	B-E-039-U1-R	B-E-039-U2-R	B-E-039-U3-R	B-E-039-U4-R	A
40, 60, 61, 62, 64, 65, 70	B-E-040-U1-R	B-E-040-U2-R	B-E-040-U3-R	B-E-040-U4-R	A
41, 42, 52, 411, 421, 521	B-E-041-U1-R	B-E-041-U2-R	B-E-041-U3-R	B-E-041-U4-R	A
48, 49, 56, 57, 481, 561	B-E-048-U1-R	B-E-048-U2-R	B-E-048-U3-R	B-E-048-U4-R	A
50, 500, 501	B-E-050-U1-R	B-E-050-U2-R	B-E-050-U3-R	B-E-050-U4-R	A
53, 63	B-E-053-U1-R	B-E-053-U2-R	B-E-053-U3-R	B-E-053-U4-R	A
54, 55, 551	B-E-054-U1-R	B-E-054-U2-R	B-E-054-U3-R	B-E-054-U4-R	A
58, 59, 511, 581, 591	B-E-058-U1-R	B-E-058-U2-R	B-E-058-U3-R	B-E-058-U4-R	A
66, 67	B-E-066-U1-R	B-E-066-U2-R	B-E-066-U3-R	B-E-066-U4-R	A
68, 76, 79, 80, 81, 681, 682, 791	B-E-068-U1-R	B-E-068-U2-R	B-E-068-U3-R	B-E-068-U4-R	A
69, 84, 691	B-E-069-U1-R	B-E-069-U2-R	B-E-069-U3-R	B-E-069-U4-R	A
71, 72, 73, 74, 711, 741	B-E-071-U1-R	B-E-071-U2-R	B-E-071-U3-R	B-E-071-U4-R	A
75, 77, 78, 751, 771	B-E-075-U1-R	B-E-075-U2-R	B-E-075-U3-R	B-E-075-U4-R	A
82, 86, 861	B-E-082-U1-R	B-E-082-U2-R	B-E-082-U3-R	B-E-082-U4-R	A
83, 85, 140, 851 Except Bosque del Oso SWA	B-E-083-U1-R	B-E-083-U2-R	B-E-083-U3-R	B-E-083-U4-R	A
851 Bosque del Oso SWA Only	B-E-851-U1-R	B-E-851-U2-R Oct. 20-24	B-E-851-U3-R Oct. 27-Nov. 4		A

RIFLE (PRIVATE LAND ONLY) — OVER THE COUNTER WITH CAPS

LICENSES: A limited number of licenses are available over the counter. Do not apply in the draw for these hunts.

SEX: Either sex

UNITS	DATES	HUNT CODE	LIST
83, 85, 140, 851 <i>private land only</i>	Sept. 2-30	B-E-083-P1-R	B
84 <i>private land only</i>	Sept. 2-Nov. 18	B-E-084-P5-R	B

Hunting area bounded on N by Colo. 96, Siloam Road, Colo. 78, Water Barrel Road and Burnt Mill Road; on E by I-25; on S by Huerfano CR 650 (Lascar Road); and on W by San Isabel NF boundary and Colo. 165.

RANCHING FOR WILDLIFE (DRAW) COLORADO RESIDENTS ONLY

Hunting rules differ for every ranch. All legal methods of take are permitted, except when specifically restricted. Read ranch rules at www.wildlife.state.co.us/Hunting/BigGame/RanchingForWildlife/Pages/RFW.aspx before applying.

RANCH / UNITS	DATES	SEX	HUNT CODE	LIST
BUFFALO HORN RANCH 11, 211	Sept. 29-Oct. 13	Either	B-E-011-W1-R	A
TWIN PEAKS RANCH 85	Oct. 15-29	Either	B-E-085-W1-R	A

RIFLE — LIMITED LICENSES (DRAW)

UNIT	VALID UNITS	DATES	SEX	HUNT CODE	LIST
1	1, 2, 3, 10, 11, 201, 211, 301	Sept. 2-30	Either*	B-E-001-O1-R	A
2	see unit 1				
3	see unit 1				
4	4, 5, 6, 14, 16, 17, 161, 171, 214, 441	Sept. 2-30	Either	B-E-004-O1-R	A
5	see unit 4				
6	see unit 4				
7	7, 8, 9, 19, 191	Sept. 2-30	Either	B-E-007-O1-R	A
8	see unit 7				
9	see unit 7				
10	see unit 1				
11	see unit 1				
12	12, 13, 23, 24, 25, 26, 33, 131, 231	Sept. 2-30	Either	B-E-012-O1-R	A
13	see unit 12				
14	4, 5, 6, 14, 16, 17, 161, 171, 214, 441	Sept. 2-30	Either	B-E-004-O1-R	A
	14 <i>private land only</i>	Sept. 2-30	Either*	B-E-014-P1-R	B
15	15, 18, 27, 28, 37, 181, 371	Sept. 2-30	Either	B-E-015-O1-R	A
16	see unit 4				
17	see unit 4				
	15, 18, 27, 28, 37, 181, 371	Sept. 2-30	Either	B-E-015-O1-R	A
	18, 28 <i>private land only</i>	Sept. 2-30	Either	B-E-018-P1-R	B
		Oct. 1-Nov. 18	Either	B-E-018-P5-R	B
19	see unit 7				
20	20, 29, 38	Sept. 2-30	Either	B-E-020-O1-R	A
21	21, 22, 30, 31, 32	Sept. 2-30	Either	B-E-021-O1-R	A

UNIT	VALID UNITS	DATES	SEX	HUNT CODE	LIST
22	see unit 21				
23	see unit 12				
24	see unit 12				
	12, 13, 23, 24, 25, 26, 33, 131, 231	Sept. 2-30	Either	B-E-012-O1-R	A
25	25, 26 <i>private land only</i>	Sept. 2-30	Either*	B-E-025-P1-R	B
		Oct. 1-Nov. 18	Either	B-E-025-P5-R	B
26	see unit 25				
27	see unit 15				
28	see unit 18				
29	see unit 20				
	21, 22, 30, 31, 32	Sept. 2-30	Either	B-E-021-O1-R	A
30	30 <i>private land only</i>	Sept. 2-30	Either*	B-E-030-P1-R	B
		Oct. 1-Nov. 18	Either*	B-E-030-P5-R	B
	21, 22, 30, 31, 32	Sept. 2-30	Either	B-E-021-O1-R	A
31	31, 32 <i>private land only</i>	Sept. 2-30	Either*	B-E-031-P1-R	B
		Oct. 1-Nov. 18	Either*	B-E-031-P5-R	B
32	see unit 31				
33	see unit 12				
	34	Sept. 2-30	Either	B-E-034-O1-R	A
34	34 <i>private land only</i>	Sept. 2-30	Either*	B-E-034-P1-R	B
		Oct. 1-Nov. 18	Either*	B-E-034-P5-R	B
	35, 36, 44, 45, 361, 444	Sept. 2-30	Either	B-E-035-O1-R	A
35	35, 36, 43, 44, 45, 47, 361, 444, 471 <i>private land only</i>	Sept. 2-30	Either	B-E-035-P1-R	B
		Oct. 1-Nov. 18	Either*	B-E-035-P5-R	B
36	see unit 35				
	15, 18, 27, 28, 37, 181, 371	Sept. 2-30	Either	B-E-015-O1-R	A
37	37 <i>private land only</i>	Sept. 2-30	Either*	B-E-037-P1-R	B
		Oct. 1-Nov. 18	Either*	B-E-037-P5-R	B
38	see unit 20				



Photo © CPW

Tips for safe handling of game meat

Most of the time, properly handled and prepared game meat poses no greater risk than domestic meat of causing or carrying disease that could make humans sick. Hunters are encouraged to contact their local public health department or Wildlife Service Center for information on wildlife diseases where they plan to hunt. Public health officials recommend the following precautions when handling and preparing game meat:

1. Do not handle animals that are obviously sick or found dead. Report sick or dead animals you find to a Wildlife Service Center near you.
2. Keep game cool, clean and dry.
3. Do not eat, drink or smoke while dressing game.
4. Use disposable gloves when cleaning game.
5. Wash your hands with soap and water or use alcohol wipes after dressing game.
6. Clean all tools and surfaces immediately afterward. Use hot soapy water, then disinfect with a 10 percent chlorine bleach solution.
7. Cook game meat to an internal temperature of at least 165° F to kill disease organisms and parasites. Juices from adequately cooked game meat should be clear.
8. Do not eat any raw portions of wild game.
9. Do not feed raw wild game to domestic pets.

RIFLE — LIMITED LICENSES (DRAW)

UNIT	VALID UNITS	DATES	SEX	HUNT CODE	LIST
39	39, 46, 51, 391, 461	Sept. 2-30	Either	B-E-039-O1-R	A
40	40*	Sept. 2-30	Either	B-E-040-O1-R	A
	40* private land only	Sept. 2-30	Either	B-E-040-P1-R	B
* 40 Landowner permission is advisable before applying. Most land is private.					
41	41, 42, 52, 411, 421, 521	Sept. 2-30	Either	B-E-041-O1-R	A
	41, 42, 421 private land only	Sept. 2-30	Either	B-E-041-P1-R	B
		Oct. 1-Nov. 18	Either	B-E-041-P5-R	B
42	see unit 41				
43	43*	Sept. 2-30	Either*	B-E-043-O1-R	A
	* 43 Hunting area boundaries: N and W of Capitol Creek and Capitol Peak, W and S of the Elk Mtns., the ridgeline between Capitol Peak and Snowmass Mt., and W of Pitkin-Gunnison county lines.				
43	43*, 47, 471	Sept. 2-30	Either*	B-E-047-O1-R	A
	* 43 Hunting area boundaries: S and E of Capitol Creek and Capitol Peak, E and N of the Elk Mtns., the ridgeline between Capitol Peak and Snowmass Mt., and E of Pitkin-Gunnison county lines.				
44	35, 36, 43, 44, 45, 47, 361, 444, 471 private land only	Sept. 2-30	Either	B-E-035-P1-R	B
		Oct. 1-Nov. 18	Either*	B-E-035-P5-R	B
44	see unit 35				
45	see unit 35				
46	see unit 39				
47	43*, 47, 471	Sept. 2-30	Either*	B-E-047-O1-R	A
	* 43 Hunting area boundaries: S and E of Capitol Creek and Capitol Peak, E and N of the Elk Mtns., the ridgeline between Capitol Peak and Snowmass Mt., and E of Pitkin-Gunnison county lines.				
47	35, 36, 43, 44, 45, 47, 361, 444, 471 private land only	Sept. 2-30	Either	B-E-035-P1-R	B
		Oct. 1-Nov. 18	Either*	B-E-035-P5-R	B
48	48, 49, 56, 57, 481, 561	Sept. 2-30	Either	B-E-048-O1-R	A
49	see unit 48				
50	50, 500, 501	Sept. 2-30	Either	B-E-050-O1-R	A
51	see unit 39				
52	41, 42, 52, 411, 421, 521	Sept. 2-30	Either	B-E-041-O1-R	A
53	53, 63	Sept. 2-30	Either	B-E-053-O1-R	A
54	54, 55, 551	Sept. 2-30	Either	B-E-054-O1-R	A
55	see unit 54				
56	see unit 48				

UNIT	VALID UNITS	DATES	SEX	HUNT CODE	LIST
57	see unit 48				
58	58, 581	Sept. 2-30	Either	B-E-058-O1-R	A
59	59, 511, 591	Sept. 2-30	Either	B-E-059-O1-R	A
60	60, 70	Sept. 2-30	Either	B-E-060-O1-R	A
	60, 70 private land only	Sept. 2-30	Either*	B-E-060-P1-R	B
		Oct. 1-Nov. 18	Either*	B-E-060-P5-R	B
61	61	Sept. 2-30	Either	B-E-061-O1-R	A
61	61 private land only	Sept. 2-30	Either*	B-E-061-P1-R	B
	62, 64, 65	Sept. 2-30	Either	B-E-062-O1-R	A
62	62, 64, 65 private land only	Sept. 2-30	Either	B-E-062-P1-R	B
		Oct. 1-Nov. 18	Either	B-E-062-P5-R	B
63	see unit 53				
64	see unit 62				
65	see unit 62				
66	66, 67	Sept. 2-30	Either	B-E-066-O1-R	A
67	see unit 66				
68	68, 76, 79, 80, 81, 681, 682, 791	Sept. 2-30	Either	B-E-068-O1-R	A
	69, 84, 691	Sept. 2-30	Either	B-E-069-O1-R	A
69	69, 84, 691 private land only	Sept. 2-30	Either	B-E-069-P1-R	B
	70	see unit 60			
71	71, 72, 73, 74, 711, 741	Sept. 2-30	Either	B-E-071-O1-R	A
	71, 72, 73, 74, 711, 741 private land only	Sept. 2-30	Either	B-E-071-P1-R	B
72	see unit 71				
73	see unit 71				
74	see unit 71				
75	75, 77, 78, 751, 771	Sept. 2-30	Either	B-E-075-O1-R	A
	75, 77, 78, 751, 771 private land only	Sept. 2-30	Either*	B-E-075-P1-R	B
76	see unit 68				
77	see unit 75				
78	see unit 75				
79	see unit 68				
80	see unit 68				
81	see unit 68				
82	82, 86, 861	Sept. 2-30	Either	B-E-082-O1-R	A
83	83, 85, 140, 851 Except Bosque del Oso SWA	Sept. 2-30	Either	B-E-083-O1-R	A
	84	see unit 69			
85	see unit 83				
86	82, 86, 861	Sept. 2-30	Either	B-E-082-O1-R	A
	86, 861 private land only	Sept. 2-30	Either*	B-E-086-P1-R	B

UNIT	VALID UNITS	DATES	SEX	HUNT CODE	LIST
131	12, 13, 23, 24, 25, 26, 33, 131, 231	Sept. 2-30	Either	B-E-012-O1-R	A
	131 private land only	Sept. 2-30	Either	B-E-131-P1-R	B
140	see unit 83				
161	see unit 4				
171	see unit 4				
181	see unit 15				
191	see unit 7				
201	see unit 1				
211	see unit 1				
214	see unit 4				
231	see unit 12				
301	see unit 1				
361	see unit 35				
371	see unit 15				
391	see unit 39				
411	41, 42, 52, 411, 421, 521	Sept. 2-30	Either	B-E-041-O1-R	A
421	see unit 41				
441	see unit 4				
444	see unit 35				
461	see unit 39				
471	see unit 47				
481	see unit 48				
500	see unit 50				
501	see unit 50				
511	see unit 59				
521	see unit 52				
551	see unit 54				
561	see unit 48				
581	see unit 58				
591	see unit 59				
681	see unit 68				
682	see unit 68				
691	see unit 69				
711	see unit 71				
741	see unit 71				
751	see unit 75				
771	see unit 75				
791	see unit 68				
851	83, 85, 140, 851 Except Bosque del Oso SWA	Sept. 2-30	Either	B-E-083-O1-R	A
	851 Bosque Del Oso SWA only	Sept. 2-19	Either	B-E-851-O1-R	A
		Sept. 20-Oct. 7	Either	B-E-851-O2-R	A
861	82, 86, 861	Sept. 2-30	Either	B-E-082-O1-R	A
	86, 861 private land only	Sept. 2-30	Either*	B-E-086-P1-R	B



Share your success with us

Mark Taylor shared his bear hunt story with us. Share your best big-game photos and stories with us online in our Hunter Testimonial photo gallery.

www.bit.ly/COHuntPhotos

GAME MANAGEMENT UNIT DESCRIPTIONS

These units are for hunting terrestrial game species, except bighorn sheep and mountain goats. Unit boundaries are subject to change. Use these descriptions for exact boundaries of the units. The boundaries depicted on the maps in this brochure are approximate.

1 - (MOFFAT CO.) bounded on N, E and S by the Green River; and on W by UT.

2 - (MOFFAT CO.) bounded on N by WY; on E by Little Snake River; on S by Yampa River; on W by Green River, CRs 34 & 10, Colo. 318 and CR 10N (Irish Canyon Road).

3 - (MOFFAT CO.) bounded on N by WY, on E by Colo. 13/789, CRs 108, 3, 158, 5 & 17; on S by Yampa River, U.S. 40 and Colo. 318; on W by Little Snake River.

4 - (MOFFAT & ROUTT COS.) bounded on N by WY; on E by Moffat CR 1, Routt CR 82, USFS 150 and Elkhead Creek; on S by U.S. 40; on W by Colo. 13/789.

5 - (MOFFAT & ROUTT COS.) bounded on N by WY; on E by Continental Divide; on S by USFS 409 and 414, Little Snake-Elk River Divide and USFS 42; on W by USFS 150, Routt CR 82 and Moffat CR 1.

6 - (JACKSON CO.) bounded on N by WY; on E by Jackson-Larimer Co. line; on S by Colo. 14; on W by Colo. 125 from Colo. 14 to WY.

7 - (LARIMER CO.) bounded on N by WY; on E by CR 103 (Laramie River Road); on S by Colo. 14; on W by Larimer-Jackson Co. line.

8 - (LARIMER CO.) bounded on N by WY; on E by CRs 59, 80C (Cherokee Park Road), 67 (Prairie Divide Road), 74E (Red Feather Lakes Road), 68C (Boy Scout Ranch Road), and 69 (Manhattan Road); on S by Colo. 14; on W by CR 103 (Laramie River Road).

9 - (LARIMER & WELD COS.) bounded on N by WY; on E by I-25; on S by Colo. 14; and on W by U.S. 287.

10 - (MOFFAT & RIO BLANCO COS.) bounded on N by Green and Yampa rivers; on E by Twelvemile Gulch Road, U.S. 40 to mile marker 38.3 to Elk Springs Ridge, to Drill Hole, Winter Valley Gulch, Coal Creek and Wolf Creek; on S by White River; on W by UT.

11 - (MOFFAT & RIO BLANCO COS.) bounded on N by Colo. 318 and U.S. 40; on E by Deception Creek-Strawberry Creek Road; on S by White River; on W by Wolf Creek, Coal Creek, Winter Valley Gulch to Drill Hole to Elk Springs Ridge to mile marker 38.3 on U.S. 40, Twelvemile Gulch Road, Yampa River and Little Snake River.

12 - (MOFFAT, ROUTT, RIO BLANCO & GARFIELD COS.) bounded on N by Colo. 317, Routt CRs 29 and 55, Rio Blanco CRs 10 & 8; on E by Williams Fork-Yampa River divide; on S by Williams Fork-White River divide, USFS Road 250, Rio Blanco CRs 48, 15 & 30; on W by Colo. 13/789.

13 - (MOFFAT & ROUTT COS.) bounded on N by U.S. 40; on E by Routt CR 179, Trout Creek, Fish Creek; on S by Routt CR 29 and Colo. 317; on W by Colo. 13/789.

14 - (ROUTT & GRAND COS.) bounded on N by Little Snake-Elk River divide; on E by Continental Divide; on S by U.S. 40; on W by U.S. 40 and Routt CR 129.

15 - (ROUTT, GRAND & EAGLE COS.) bounded on N by U.S. 40; on E by Muddy Creek-Yampa River divide (Gore Range Divide) and Canyon Creek; on S by Colorado River; on W by Colo. 131.

16 - (JACKSON CO.) bounded on N by Lone Pine Creek, CRs 16 & 12W; on E by Colo. 14; on W by Continental Divide.

17 - (JACKSON CO.) bounded on N and E by Colo.

ABBREVIATIONS:

U.S. — U.S. highway

COLO. — Colorado highway

CO. — County

CR — County road

RES. — Reservoir

N/NW/NE — North, northwest, northeast

S/SW/SE — South, southwest, southeast

E — East

W — West

CPW — Colorado Parks and Wildlife

NF — National Forest

USFS / FS — U.S. Forest Service

BLM — Bureau of Land Management

RMNP — Rocky Mountain National Park

KS — Kansas

NE — Nebraska

NM — New Mexico

OK — Oklahoma

UT — Utah

WY — Wyoming

125; on S by Continental Divide (Jackson-Grand Co. line); on W and N by Colo. 14.

18 - (GRAND CO.) bounded on N and E by Continental Divide; on S by Arapaho Creek, Lake Granby and Colorado River; on W by the main fork of Troublesome Creek and Poison Creek.

19 - (LARIMER CO.) bounded on N by Colo. 14 (Poudre Canyon Road); on E by I-25; on S by Harmony Road, CRs 19, 38E, 27 & 44H (Buckhorn Road), Elk Creek-Pennock Creek divide and RMNP boundary; on W by Larimer-Jackson Co. line.

20 - (LARIMER & BOULDER COS.) bounded on N by Larimer CRs 44H (Buckhorn Road), 27, 38E, 19, and Harmony Road; on E by I-25; on S by Colo. 52, U.S. 287, Boulder CR 34 (Niwot/Neva roads), U.S. 36, Boulder CRs 94, 81, 106, and 95 (Lefthand Canyon Drive), 102 (Brainard Lake Road), and ridge line from Brainard Lake W to Pawnee Peak; on W by Continental Divide, RMNP boundary, and Pennock Creek-Elk Creek divide.

21 - (RIO BLANCO & GARFIELD COS.) bounded on N by the White River; on E by Monument Gulch, Colo. 64, Monument Gulch Road, Rio Blanco CRs 103 and 26; on S by Douglas Creek-Roan Creek divide, the Douglas Creek-Salt Creeks divide, the Evacuation Creek-Salt Creeks divide and the Bitter Creek-West Salt Creek divide; and on W by UT.

22 - (RIO BLANCO & GARFIELD COS.) bounded on N by White River; on E by Colo. 13/789; on S by White River-Colorado River divide; on W by Rio Blanco CRs 26, 103, Monument Gulch Road, Colo. 64 and Monument Gulch.

23 - (RIO BLANCO & GARFIELD COS.) bounded on N by Rio Blanco CRs 30, 15 & 48, USFS Road 250; on E by USFS Road 250, Rio Blanco CRs 8 & 17 and USFS Primary Forest Road 245 (Buford-Newcastle Road); on S by White River-Colorado River divide; on W by Colo. 13/789.

24 - (RIO BLANCO & GARFIELD COS.) bounded on N by Williams Fork River-White River divide; on E by White River-Yampa River divide and White

River-Colorado River divide; on S by S Fork of White River-Colorado River divide; on W by USFS Primary Forest Road 245 and Rio Blanco CRs 17 (Buford-Newcastle Road), 8 and USFS 250.

25 - (GARFIELD & EAGLE COS.) bounded on N by the Middle Fork of Derby Creek and Derby Creek; on E by Colorado River; on S by Deep Creek; and on W by the Colorado River-White River divide.

26 - (GARFIELD, EAGLE & ROUTT COS.) bounded on N by the Bear River; on E by Colo. 131; on S by the Colorado River; and on W by Derby Creek, the Middle Fork of Derby Creek and USFS Trail 1802.

27 - (GRAND & ROUTT COS.) bounded on N and E by U.S. 40; on S by Colo. 9 and Colorado River; on W by Canyon Creek and Muddy Creek-Yampa River divide (Gore Range Divide).

28 - (GRAND CO.) bounded on N by Colorado River, Lake Granby and Arapaho Creek; on E by Continental Divide; on S by Continental Divide and Williams Fork-Straight Creek divide; on W by Williams Fork-Blue River divide and Barger Gulch.

29 - (BOULDER, JEFFERSON & GILPIN COS.) bounded on N by the ridge line from Pawnee Peak to Brainard Lake, Boulder CRs 102 (Brainard Lake Road), 94, 81, 106, and 95 (Lefthand Canyon Drive), U.S. 36, Boulder CR 34 (Neva/Niwot roads), and Colo. 52 (Mineral Road); on E by I-25; on S by Colo. 128, 93, 72, 119, and USFS Road 149 (Rollins Pass Road); on W by Continental Divide.

30 - (GARFIELD & MESA COS.) bounded on N by West Salt Creek-Bitter Creek divide, Evacuation Creek-Salt Creek divide and Douglas Creek-Salt Creek divide; on E by East Salt Creek-Roan Creek divide, Big Salt Wash- and Little Salt Wash-Roan Creek divides, and Bookcliffs; on S by Colorado River; on W by UT.

31 - (MESA, GARFIELD & RIO BLANCO COS.) bounded on N by Colorado-White River divide; on E by Roan Creek-Parachute Creek divide and Kelly Gulch; on S by Colorado River; and on W by Bookcliffs, Little Salt Wash-Roan Creek divide, Big Salt Wash-Roan Creek divide and East Salt Creek-Roan Creek divide.

32 - (GARFIELD CO.) bounded on N by Parachute Creek-Piceance Creek divide; on E by Colo. 13/789; on S by Colorado River; on W by Kelly Gulch and Roan Creek-Parachute Creek divide.

33 - (GARFIELD & RIO BLANCO COS.) bounded on N by White-Colorado River divide; on E by Canyon Creek; on S by Colorado River; on W by Colo. 13/789.

34 - (GARFIELD & EAGLE COS.) bounded on N by Deep Creek; on E and S by Colorado River; on W by Canyon Creek.

35 - (EAGLE CO.) bounded on N by Colorado River; on E by Colo. 131; on S by Eagle River; on W by Colorado River.

36 - (EAGLE CO.) bounded on N by Elk Creek to Piney Ridge, to Eagle's Nest Wilderness boundary and Gore Range divide (Elliot Ridge); on E by Gore Range divide; on S from Gore Range divide to Vail Pass summit on I-70, following I-70 to Dowd Junction, then to Wolcott by the Eagle River; on W by Colo. 131 and the Colorado River from State Bridge to Elk Creek.

37 - (SUMMIT & GRAND COS.) bounded on N by

Colorado River; on E by Barger Gulch, Williams Fork River-Blue River divide, Williams Fork River-Straight Creek divide and Continental Divide; on S by Continental Divide; on W by Eagle River-Tenmile Creek divide, I-70, Blue River, Cataract Creek and Gore Range Divide.

38 - (GILPIN, BOULDER, CLEAR CREEK & JEFFERSON COS.) bounded on N by USFS Road 149 (Rollins Pass Road), Colo. 119, 72, 93 and 128; on E by I-25; on S by I-70 and U.S. 40; on W by Continental Divide.

39 - (JEFFERSON, CLEAR CREEK & PARK COS.) bounded on N by U.S. 40 and I-70; on E by Colo. 74 and Jefferson CR 73; on S by U.S. 285, N Turkey Creek-Elk Creek divide and Pike-Arapaho NF boundary; on W by Continental Divide. (See unit 391.)

40 - (MESA CO.) bounded on N by Colorado River; on E by U.S. 50; on S by Colo. 141 and Dolores River; on W by UT.

41 - (MESA & DELTA COS.) bounded on N by Colorado River and Colo. 65; on E by Colo. 65, Lands End Road, Flowing Park Road and Mesa-Delta Co. line; on W by U.S. 50.

42 - (MESA & GARFIELD COS.) bounded on N by Colorado River; on E by S Canyon Creek, the divide between Roaring Fork-Crystal River and Baldy Creek-Divide Creek drainages and common point of Mesa-Pitkin-Gunnison Co. lines; on S by Divide Creek-Muddy Creek divide, Divide Creek-Plateau Creek divide and Plateau Creek-Colorado River divide; and on W by Colorado River.

43 - (GARFIELD, PITKIN, EAGLE & GUNNISON COS.) bounded on N by Colorado River; on E by Roaring Fork and Castle Creek; on S by divide between Roaring Fork-Crystal River drainages and East River-Muddy Creek drainages and McClure Pass; on W by Muddy Creek-Crystal River divide, divide between Roaring Fork-Crystal River drainages and Divide Creek-Baldy Creek drainages and S Canyon Creek.

44 - (EAGLE CO.) bounded on N by Colorado River and Eagle River; on E by East Lake Creek; on S by Fryingpan River-Eagle River divide; on W by USFS Road 514 (Red Table Mountain Road), CR 10A (Cottonwood Pass Road) and Cottonwood Creek.

45 - (EAGLE & PITKIN COS.) bounded on N by the Eagle River from East Lake Creek to Dowd Junction, I-70 from Dowd Junction to the Eagle River-Tenmile Creek divide; on E by Eagle River-Tenmile Creek divide; on S by Continental Divide; on W by divide between the Chance Creek-North Fork Fryingpan-Cunningham Creek drainages and the Cross Creek-Homestake Creek drainages, and East Lake Creek.

46 - (CLEAR CREEK, PARK & JEFFERSON COS.) bounded on N by Pike-Arapaho NF boundary and N Turkey Creek-Elk Creek divide; on E and S by U.S. 285; on W by N Fork of South Platte River and Continental Divide.

47 - (EAGLE & PITKIN COS.) bounded on N by Fryingpan River and Ivanhoe Creek; on E by the Continental Divide; on S by Colo. 82; on W by Roaring Fork River.

48 - (LAKE & CHAFFEE COS.) bounded on N by Continental Divide; on E by Tennessee Creek and Arkansas River; on S by Clear Creek and S Fork of Clear Creek; on W by Continental Divide.

49 - (LAKE, PARK & CHAFFEE COS.) bounded on N by Continental Divide; on E by Colo. 9 and U.S. 285; on S by U.S. 24; on W by Arkansas River and Tennessee Creek.

50 - (PARK CO.) bounded on N by U.S. 285; on E by CR 77; on S by U.S. 24; on W by U.S. 285.

51 - (DOUGLAS CO.) bounded on N by Colo. 470; on E by I-25; on S by Douglas-Teller Co. line; on W by S Platte River.

52 - (DELTA CO.) bounded on N by Delta-Mesa Co. line; on E by Grand Mesa-Gunnison NF boundary, Overland Ditch, West Res. No. 1, and Jay Creek; on S by N Fork of Gunnison River and Colo. 92; on W by Colo. 65.

53 - (DELTA & GUNNISON COS.) bounded on N by N Fork of Gunnison River, Gunnison CR 12 (Kebler Pass Road) Kebler Pass and Ohio Pass; on E and S by Gunnison River-N Fork of Gunnison River divide and Curecanti Pass, Smith Fork-Curecanti Creek divide, Smith Fork-Dyer Creek divide, and Delta-Montrose Co. line; on W by Colo. 92.

54 - (GUNNISON CO.) bounded on N by Gunnison River-N Fork of Gunnison River divide and CR 12 (Kebler Pass Road); on E by Colo. 135; on S by U.S. 50, Blue Mesa Res. and Gunnison River; on W by Curecanti Creek.

55 - (GUNNISON CO.) bounded on N by Gunnison-Pitkin Co. line; on E by Continental Divide; on S by Taylor River-Tomichi Creek divide and Cumberland Pass, USFS Road 765 (N Quartz Creek Road), Quartz Creek Road, and U.S. 50; on W by Colo. 135, CR 12 (Kebler Pass Road), Kebler Pass and Ruby Range Summit.

56 - (CHAFFEE CO.) bounded on N by Chalk Creek and Tincup Pass Road; on E by Arkansas River and Colo. 291; on S by U.S. 50; on W by Continental Divide.

57 - (CHAFFEE, PARK & FREMONT COS.) bounded on N by U.S. 24; on E by Kaufman Ridge and Badger Creek; on S by U.S. 50 and Colo. 291; on W by Arkansas River.

58 - (FREMONT & PARK COS.) bounded on N by U.S. 24; on E by Park CR 59 and Colo. 9; on S by U.S. 50; on W by Kaufman Ridge and Badger Creek.

59 - (PUEBLO, FREMONT, EL PASO & TELLER COS.) bounded on N by U.S. 24; on E by I-25; on S by U.S. 50; on W by Colo. 67 and Phantom Canyon Road, except portions of Pueblo, Fremont and El Paso counties within Fort Carson Military Reservation. (See unit 591.)

60 - (MESA & MONTROSE COS.) bounded on N and E by Dolores River; on S by Colo. 90; on W by UT.

61 - (MESA, MONTROSE, OURAY & SAN MIGUEL COS.) bounded on N by Colo. 141; on E by USFS road 402 (Divide Road) and Dave Wood Road; on S by Colo. 62; on W by San Miguel River and Dolores River.

62 - (DELTA, MESA, MONTROSE & OURAY COS.) bounded on N by Colo. 141; on E by Colo. 50 and 550; on S by Colo. 62; on W by Dave Wood Road and USFS Road 402 (Divide Road).

63 - (DELTA, GUNNISON & MONTROSE COS.) bounded on N by Colo. 92; on E by Colo. 92, Delta-Montrose CO. line, Smith Fork-Dyer Creek divide, Smith Fork-Curecanti Creek divide, Curecanti Pass and Curecanti Creek; on S and W by Gunnison River.

64 - (DELTA & MONTROSE COS.) bounded on N and E by Colo. 92 to the Gunnison River, south to Morrow Point Res.; on E by Big Blue Creek; on S and W by U.S. 50 to Delta.

65 - (GUNNISON, HINSDALE, MONTROSE & OURAY COS.) bounded on N by U.S. 50; on E by Big Blue Creek-Cimarron Creek divide; on S by Ouray-San Juan Co. line; on W by Ouray-San Miguel Co. line, Colo. 62 and Colo. 550.

66 - (GUNNISON, HINSDALE & SAGUACHE COS.)

bounded on N by Morrow Point Res., Gunnison River and Blue Mesa Res.; on E by Colo. 149, Cebolla Creek, Spring Creek, Cathedral Creek and Groundhog Park, and Spring Creek-Cochetopa Creek divide; on S by Continental Divide; on W by Hinsdale-San Juan Co. line, Hinsdale-Ouray Co. line, Cimarron River-Henson Creek divide, and Big Blue Creek-Little Cimarron River divide, U.S. 50 and Big Blue Creek.

67 - (GUNNISON, HINSDALE & SAGUACHE COS.) bounded on N by U.S. 50; on E by Colo. 114 and North Pass; on E and S by Continental Divide; on W by Cochetopa Creek-Spring Creek divide and Groundhog Park, Cathedral Creek, Spring Creek, Cebolla Creek and Colo. 149.

68 - (SAGUACHE CO.) bounded on N by Colo. 114; on E by U.S. 285; on S by CRs G and 41G, USFS Roads 675 & 676, USFS Trails 796 & 787 and Saguache-Mineral Co. line; on W by Continental Divide.

69 - (CUSTER & FREMONT COS.) bounded on N by U.S. 50; on E by Colo. 67; on S by Colo. 96; on W by Colo. 69, Grape Creek and Arkansas River.

70 - (DOLORES, MONTROSE & SAN MIGUEL COS.) bounded on N by Colo. 90, Dolores River, San Miguel River, and Colo. 62; on E by Ouray-San Miguel Co. line and San Miguel-San Juan Co. line; on S by San Miguel-Dolores Co. line, Disappointment Creek, Dolores River and Summit Canyon Creek; on W by UT.

71 - (DOLORES & MONTEZUMA COS.) bounded on N by Disappointment Creek and Dolores-San Miguel Co. line; on E by Dolores-San Juan Co. line, Montezuma-La Plata Co. line and Bear Creek; on S by Colo. 145; on W by USFS Road 526 (Dolores-Norwood Road).

72 - (DOLORES & MONTEZUMA COS.) bounded on N and E by U.S. 491; on S by NM; on W by UT.

73 - (MONTEZUMA CO.) bounded on N by Colo. 184 & 145 and Bear Creek; on E by Montezuma-La Plata Co. line; on S by NM; on W by U.S. 491.

74 - (LA PLATA & SAN JUAN COS.) bounded on N by Ouray-San Juan Co. line; on E by San Juan-Hinsdale Co. line and Animas River; on S by U.S. 160; on W by Montezuma-La Plata Co. line, Dolores-San Juan Co. line, San Miguel-San Juan Co. line & Ouray-San Juan Co. line.

75 - (LA PLATA & SAN JUAN COS.) bounded on N and E by Hinsdale-San Juan Co. line, Continental Divide, Los Pinos River-Florida River divide, La Plata CR 240 (Pine River-Florida River Road), Bayfield-Vallecito Road and Los Pinos River; on S by NM; on W by Animas River.

76 - (HINSDALE, MINERAL, RIO GRANDE, SAGUACHE & SAN JUAN COS.) bounded on N by Continental Divide, Saguache-Mineral Co. line, and USFS Trail 787; on E by La Garita Driveway (all-terrain vehicles trail), USFS roads 600-3A & 600, Colo. 149 and U.S. 160; on S and W by Continental Divide.

77 - (ARCHULETA, HINSDALE, LA PLATA & MINERAL COS.) bounded on N by Continental Divide and Piedra River-San Juan River divide; on E by Piedra River-San Juan River divide, Four Mile Creek and San Juan River; on S by U.S. 160; on W by Los Pinos River-Piedra River divide.

78 - (ARCHULETA, CONEJOS, MINERAL & RIO GRANDE COS.) bounded on N and E by Continental Divide; on S by NM; on W by San Juan River, Four Mile Creek and Piedra River-San Juan River divide.

79 - (MINERAL, RIO GRANDE & SAGUACHE COS.) bounded on N by USFS trails 787 and 796, USFS roads 676 and 675, Saguache CRs 41G and G; on E by U.S. 285; on S by U.S. 160; on W by Colo. 149,

USFS roads 600 and 600-3A and La Garita Driveway (ATV trail).

80 - (ALAMOSA, CONEJOS, MINERAL & RIO GRANDE COS.) bounded on N by U.S. 160; on E by the Rio Grande; on S by La Jara Creek, the Alamosa River, USFS Roads 250 and 380 and Elwood Pass; and on W by the Continental Divide.

81 - (ALAMOSA, ARCHULETA, CONEJOS & RIO GRANDE COS.) bounded on N by USFS Roads 380 and 250, the Alamosa River, and La Jara Creek; on E by the Rio Grande; on S by NM; and on W by the Continental Divide.

82 - (ALAMOSA & SAGUACHE COS.) bounded on N by Poncha Pass; on N and E by Rio Grande-Arkansas River divide; on S by Alamosa-Costilla Co. line and U.S. 160; on W by Colo. 17 and U.S. 285.

83 - (ALAMOSA, COSTILLA & HUERFANO COS.) bounded on N by U.S. 160 and Alamosa-Costilla Co. line; on E by Costilla-Huerfano Co. line and Sangre de Cristo-Culebra Range; on S by NM; on W by Rio Grande.

84 - (CUSTER, FREMONT, HUERFANO & PUEBLO COS.) bounded on N by U.S. 50; on E by I-25 and Colo. 1; on S by Colo. 69; on W by Colo. 96 & 67.

85 - (HUERFANO, LAS ANIMAS & TRINIDAD COS.) bounded on N by Colo. 69; on E by I-25; on S by Colo. 12 and N and W forks of Purgatoire River; on W by Sangre de Cristo Divide, Huerfano CRs 570, 572 (Pass Creek Road) and 555 (Muddy Creek Road).

86 - (FREMONT, CUSTER & CHAFFEE COS.) bounded on N by U.S. 50; on E by Colo. 69; on S by Huerfano-Custer Co. line; on W by Sangre De Cristo Divide and U.S. 285.

87 - (LARIMER & WELD COS.) bounded on N by WY; on E by Weld CRs 390 (Keota-Grover Road) and 105 between Keota and Colo. 14; on S by Colo. 14; on W by I-25.

88 - (WELD CO.) bounded on N by WY and NE; on E by Colo. 71; on S by Colo. 14; on W by CRs 390 (Keota-Grover Road) and 105 (between Keota and Colo. 14).

89 - (WELD & LOGAN COS.) bounded on N by NE; on E by Colo. 113 and U.S. 138; on S by Colo. 14; on W by Colo. 71.

90 - (LOGAN & SEDGWICK COS.) bounded on N by NE; on E and S by U.S. 138; on W by Colo. 113.

91 - (LOGAN CO.) bounded on N by U.S. 138; on E by Red Lion Road (Logan CR 93); on S by I-76 and U.S. 6; on W by U.S. 138.

92 - (LOGAN & SEDGWICK COS.) bounded on N by U.S. 138 and NE; on E and S by I-76; on W by Red Lion Road (Logan CR 93).

93 - (LOGAN, SEDGWICK & PHILLIPS COS.) bounded on N by I-76; on N and E by NE; on S by U.S. 6; on W by I-76.

94 - (LARIMER, ADAMS & WELD COS.) bounded on N by Colo. 14; on E by U.S. 85 and U.S. 34, Weld CR 49 (Hudson-Keenesburg Cutoff), and I-76; on S by Colo. 7; on W by I-25.

95 - (WELD, LOGAN, MORGAN & WASHINGTON COS.) bounded on N by Colo. 14; on E and S by U.S. 6, Logan CRs 6 and 17.7, Washington CR 58, Morgan CR W.7, 2nd Street in Snyder, Colo. 71, Morgan CRs W.5, 28, W, 13.5 and W.5, Colo. 144, Morgan CR 2, GG, 0, Weld CR 68 and Colo. 392; and on W by U.S. 85.

96 - (LOGAN, WASHINGTON & MORGAN COS.) bounded on N by Colo. 144, Morgan CRs W.5, 13.5, W, 28 and W.5, Colo. 71, Morgan CR W.7 (which

becomes Washington CR 58 at Co. line), Washington CR 58 (which becomes Logan CR 17.7 at Co. line), Logan CRs 17.7, 6 and U.S. 6; on E and S by U.S. 6 and I-76; on W by Colo. 144.

97 - (LOGAN, WASHINGTON & MORGAN COS.) bounded on N and E by Colo. 61; on S by U.S. 34; and on W by I-76.

98 - (LOGAN, PHILLIPS, YUMA & WASHINGTON COS.) bounded on N by Colo. 6; on E by NE; on S by U.S. 34; on W by Colo. 61.

99 - (WELD, MORGAN & ADAMS COS.) bounded on N by I-76; on E by Colo. 71; on S by U.S. 36; on W by Colo. 79 and 144th Ave.; on S and W by Adams CR 25N, 152nd Ave. and I-76; on W by I-76.

100 - (WASHINGTON & MORGAN COS.) bounded on N by U.S. 34; on E by Colo. 61; on S by U.S. 36; on W by Colo. 71.

101 - (WASHINGTON & YUMA COS.) bounded on N by U.S. 34; on E by U.S. 385, Yuma CR 26, Colo. 59, Yuma CRs 16, C, 9 (which becomes Washington CR 9 at Co. line), Washington CRs 9, YY and 7; on S by U.S. 36; on W by Colo. 61.

102 - (WASHINGTON & YUMA COS.) bounded on N by U.S. 34; on E by NE and KS; on S by U.S. 36; on W by Washington CRs 7, YY, and 9 (which becomes Yuma CR 9 at Co. line), Yuma CRs 9, C and 16, Colo. 59, Yuma CR 26 and U.S. 385.

103 - (YUMA CO.) bounded on N by U.S. 36; on E by KS; on S by Kit Carson-Yuma Co. line; on W by U.S. 385.

104 - (DENVER, ADAMS, ARAPAHOE, DOUGLAS & ELBERT COS.) bounded on N by Colo. 7, I-76, 152nd Ave., Adams CR 25N & 144th Ave.; on E by Colo. 79, Colo. 36 (Arapahoe CR 137), Kiowa-Bennett Mile Road, Elbert CRs 53, 166, 45-49, Colo. 86 and Elbert CR 25-41; on S by Elbert-Douglas-El Paso Co. lines; on W by I-25.

105 - (ADAMS, ARAPAHOE & ELBERT COS.) bounded on N by U.S. 36; on E by I-70; on S by U.S. 24 and Elbert-El Paso Co. line; and on W by Arapahoe CR 137 (Kiowa-Bennett Mile Road), Elbert CRs 53, 166, 45-49, Colo. 86 and Elbert CR 25-41.

106 - (ARAPAHOE, ELBERT, WASHINGTON & LINCOLN COS.) bounded on N by U.S. 36; on E by Colo. 71; on S and W by I-70.

107 - (WASHINGTON, LINCOLN & KIT CARSON COS.) bounded on N by U.S. 36; on E by Colo. 59; on S by I-70; on W by Colo. 71.

109 - (WASHINGTON, YUMA & KIT CARSON COS.) bounded on N by U.S. 36; on E by U.S. 385, Yuma-Kit Carson Co. line and KS; on S by I-70; on W by Colo. 59.

110 - (EL PASO CO.) bounded on N by Douglas-Elbert-El Paso Co. lines; on E by U.S. 24 and CR 523 (Calhan Hwy.); on S by Colo. 94; on W by I-25.

111 - (EL PASO, LINCOLN & ELBERT COS.) bounded on N by U.S. 24; on E by Colo. 71; on S by Colo. 94; and on W by U.S. 24 and El Paso CR 523 (Calhan Hwy).

112 - (LINCOLN CO.) bounded on N by U.S. 40; on E by Co. Primary 109; on the S by Colo. 94; on W by Colo. 71.

113 - (LINCOLN & CHEYENNE COS.) bounded on N by U.S. 40; on E by Cheyenne CR 8; on S by Colo. 94; on W by Co. Primary 109.

114 - (LINCOLN, KIT CARSON & CHEYENNE COS.) bounded on N by I-70; on E by Flagler-Wildhorse Road (CRs 5, G, 6, A (Kit Carson Co. line), GG, (Cheyenne Co. line) and 9; on S and W by U.S. 40.

115 - (KIT CARSON & CHEYENNE COS.) bounded on N by I-70; on E by Colo. 59; on S by U.S. 40; and W by the Flagler-Wildhorse Road.

116 - (KIT CARSON & CHEYENNE COS.) bounded on N by I-70; on E by U.S. 385; on S by U.S. 40; on W by Colo. 59.

117 - (KIT CARSON & CHEYENNE COS.) bounded on N by I-70; on E by KS; on S by U.S. 40; on W by U.S. 385.

118 - (EL PASO CO.) bounded on N by Colo. 94; on E by Yoder Road, Shear Road and Boone Road; on S by Hanover Road, Finch Road and Myers Road; on W by I-25.

119 - (EL PASO & LINCOLN COS.) bounded on N by Colo. 94; on E by Colo. 71; on S by Crowley-Lincoln and El Paso-Pueblo Co. lines; on W by Yoder Road, Shear Road and Boone Road.

120 - (LINCOLN, CROWLEY & KIOWA COS.) bounded on N by Colo. 94, on E by Co. Primary Roads 109, 1, 2, and Secondary Road 35; on S by Colo. 96; and on W by Colo. 71.

121 - (CHEYENNE, LINCOLN & KIOWA COS.) bounded on N by Colo. 94 and U.S. 40; on E by U.S. 287; on S by Colo. 96; and on W by Co. Primary Roads 109, 1, 2, and Secondary Road 35.

122 - (CHEYENNE & KIOWA COS.) bounded on N by U.S. 40; on E by KS; on S by Colo. 96; on W by U.S. 287.

123 - (EL PASO & PUEBLO COS.) bounded on N by Hanover Road, Finch Road and Myers Road; on E by Yoder Road, Shear Road and Boone Road; on S by Arkansas River; on W by I-25.

124 - (CROWLEY & PUEBLO COS.) bounded on N by Lincoln-Crowley and El Paso-Pueblo Co. lines; on E by Colo. 71; on S by Arkansas River; on W by Yoder-Boone Road.

125 - (CROWLEY, KIOWA, BENT & OTERO COS.) bounded on N by Colo. 96; on E by Kiowa CR 19 and Bent CR 14 to Bent CR HH, S on Bent CR 15 to Arkansas River; on S by Arkansas River; on W by Colo. 71.

126 - (KIOWA, BENT & PROWERS COS.) bounded on N by Colo. 96; on E by U.S. 287; on S by Arkansas River; on W by Kiowa CR 19 and Bent CR 14 to Bent CR HH; S on Bent CR 15 to Arkansas River.

127 - (KIOWA & PROWERS COS.) bounded on N by Colo. 96; on E by KS; on S by Arkansas River; on W by U.S. 287.

128 - (PUEBLO, HUERFANO, LAS ANIMAS & OTERO COS.) bounded on N by Arkansas River; on E by Colo. 167; on S by Colo. 10; on the W by I-25.

129 - (OTERO CO.) bounded on N and E by Arkansas River; on S by Colo. 10; on W by Colo. 167.

130 - (OTERO & BENT COS.) bounded on N by Arkansas River; on E by Colo. 101, Pritchett-Las Animas improved road, and U.S. 50; on S by Bent-Las Animas, Bent-Baca Co. lines; on W by Colo. 109.

131 - (ROUTT & RIO BLANCO COS.) bounded on N by U.S. 40; on E by Colo. 131; on S by Routt CRs 15, 132, 25, 132A and 29; on W by Fish Creek, Trout Creek & Routt CR 179.

132 - (PROWERS CO.) bounded on N by Arkansas River; on E by KS; on S by Prowers CRs D & F; on W by U.S. 287.

133 - (HUERFANO, PUEBLO & LAS ANIMAS COS.) bounded on N by Colo. 10; on E by Colo. Interstate Gas Pipeline Road; on S by Apishapa River; on W by I-25.

134 - (LAS ANIMAS CO.) bounded on N by Apishapa

River; on E by Colo. Interstate Gas Pipeline Road; on S by U.S. 350; on W by I-25.

135 - (LAS ANIMAS, PUEBLO & OTERO COS.)

bounded on N by Colo. 10 and Arkansas River; on E by Colo. 109 (N of Purgatoire River) and Purgatoire River (S of Colo. 109); on S by Las Animas-Otero Co. line, N boundary of U.S. Army Pinon Canyon Maneuver Site, and U.S. 350; on W by Colo. Interstate Gas Pipeline Road.

136 - (OTERO, BENT & LAS ANIMAS CO.)

bounded on N by Colo. 109 and Purgatoire River; on E by Colo. 109; on S by U.S. 160; on W by Chacuaco Creek and Purgatoire River.

137 - (LAS ANIMAS & BACA COS.)

bounded on N by Bent-Las Animas & Bent-Baca Co. lines; on E by Pritchett-Las Animas improved road and U.S. 160; on S by U.S. 160; on W by Colo. 109.

138 - (BACA CO.)

bounded on N by Baca-Bent & Baca-Prowers Co. lines; on E by U.S. 287; on S by U.S. 160; on W by Pritchett-Las Animas improved road.

139 - (BACA CO.)

bounded on N by Prowers CRs D & F; on E by KS; on S by Baca CR M; on W by U.S. 287.

140 - (LAS ANIMAS CO.)

bounded on N by U.S. 160; on E by Colo. 389; on S by NM; on W by I-25.

141 - (LAS ANIMAS CO.)

bounded on N by W and S boundaries of U.S. Army Pinon Canyon Maneuver Site and Colo. Interstate Gas Pipeline Road; on E by Purgatoire River and San Francisco Creek; on S by U.S. 160; on W by U.S. 350.

142 - (LAS ANIMAS CO.)

in U.S. Army Pinon Canyon Maneuver Site.

143 - (LAS ANIMAS CO.)

bounded on N by U.S. 160; on E by Baca-Las Animas Co. line; on S by OK & NM; on W by Colo. 389.

144 - (BACA CO.)

bounded on N by U.S. 160; on E by U.S. 287; on S by OK; on W by Baca-Las Animas Co. line.

145 - (BACA CO.)

bounded on N by CR M; on E by KS; on S by OK; on W by U.S. 287.

146 - (BENT & PROWERS COS.)

bounded on N by Arkansas River; on E by U.S. 287; on S by Prowers-Baca & Bent-Baca Co. lines; on W by Colo. 101 and Pritchett-Las Animas improved road and U.S. 50.

147 - (LAS ANIMAS CO.)

bounded on N by Las Animas-Otero Co. line; on E by Purgatoire River and Chacuaco Creek, on S by U.S. 160; on W by San Francisco Creek, Purgatoire River, Colo. Interstate Gas Pipeline Road, E boundary of U.S. Army Pinon Canyon Maneuver Site.

161 - (JACKSON CO.)

bounded on N by WY; on E by Colo. 125; on S by Colo. 14, Jackson CRs 12W & 16, Lone Pine Creek and Continental Divide; on W by Continental Divide.

171 - (JACKSON CO.)

bounded on N and E by Colo. 14 and Jackson-Larimer Co. line; on S by Jackson-Grand Co. line; on W by Colo. 125.

181 - (GRAND CO.)

bounded on N by Continental Divide; on E by Poison Creek and Main Fork of Troublesome Creek; on S by Colorado River; on W by Colo. 9 and U.S. 40.

191 - (LARIMER CO.)

bounded on N by WY; on E by U.S. 287; on S by Colo. 14; on W by CRs 69, 68C, 74E (Red Feather Lakes Road), 67, 67J, 80C (Cherokee Park Road) and 59.

201 - (MOFFAT CO.)

bounded on N by WY; on E by CR 10N (Irish Canyon Road), Colo. 318 and CR 10; on S by CR 34 and the Green River; and on W by UT.

211 - (MOFFAT & RIO BLANCO COS.)

bounded on N by U.S. 40 and Yampa River; on E by Colo. 13/789;

on S by White River; on W by Strawberry Creek-Deception Creek Road.

214 - (ROUTT CO.)

bounded on N by Little Snake-Elk River divide; on E by CR 129; on S by U.S. 40; on W by Wolf Creek, Wolf Mountain, along the Elk River-Elkhead Creek divide.

231 - (ROUTT, RIO BLANCO & GARFIELD COS.)

bounded on N by Routt CRs 29, 132A, 25, 132 & 15; on E by Colo. 131; on S by Bear River; on W by Williams Fork-Yampa River divide to Dunkley Pass, Rio Blanco CRs 8 & 19 and Routt CR 55.

301 - (MOFFAT CO.)

bounded on N by CRs 5, 158, 3 & 108; on E by Colo. 13/789; on S by Yampa River; on W by CR 17.

361 - (EAGLE & GRAND COS.)

bounded on N by the Colorado River from Elk Creek to Inspiration Point; on E by the Gore Range Divide; on S and W by Piney Ridge to Elk Creek, following Piney Ridge to the Eagle's Nest Wilderness boundary and the Gore Range Divide (Elliott Ridge).

371 - (SUMMIT CO.)

bounded on N by Cataract Creek; on E by Green Mountain Reservoir and the Blue River; on S by I-70; and on W by Gore Range Divide.

391 - (JEFFERSON CO.)

bounded on N by I-70; on E by I-25; on S by Colo. 470, CRs 124 (Deer Creek Canyon), 122 (South Turkey Creek) and U.S. 285; on W by CR 73 and Colo. 74. (See unit 39)

411 - (MESA & DELTA COS.)

bounded on N by Delta-Mesa Co. line, Flowing Park Road and Lands End Road; on E by Colo. 65 and 92; on S by U.S. 50.

421 - (MESA & GARFIELD COS.)

bounded on N by Colorado River-Plateau Creek divide; on E by Divide Creek-Buzzard Creek divide; on S by Mesa-Delta Co. line; on W by Colo. 65.

441 - (MOFFAT & ROUTT COS.)

bounded on N by USFS Road 42; on E by Elkhead Creek-Elk River divide and Wolf Creek; on S by U.S. 40; on W by Elkhead Creek.

444 - (EAGLE, GARFIELD & PITKIN COS.)

bounded on N by Colorado River, Cottonwood Creek, Eagle CR 10A, (Cottonwood Pass Road), USFS 514 (Red Table Mountain Road) and Fryingpan-Eagle River divide; on E by divide between Lime Creek and N Fork of Fryingpan River and its tributaries and Cross Creek-Homestake Creek drainages; on S by Ivanhoe Creek and Fryingpan River; on W by Roaring Fork River.

461 - (JEFFERSON & PARK COS.)

bounded on N by Jefferson CRs 122 (South Turkey Creek Canyon), 124 (Deer Creek Canyon), Colo. 7 and 470; on E by South Platte River; on S by North Fork of South Platte River; on W by U.S. 285.

471 - (PITKIN CO.)

bounded on N by the Roaring Fork and Colo. 82; on E by the Continental Divide; on S by the Roaring Fork River-Taylor River divide; and on W by Castle Creek.

481 - (CHAFFEE CO.)

bounded on N by South Fork of Clear Creek and Clear Creek; on E by Arkansas River; on S by Chalk Creek and Tincup Pass Road from St. Elmo; on W by Continental Divide.

500 - (PARK CO.)

bounded on N by Continental Divide; on E by North Fork of South Platte River; on S by U.S. 285; on W by Colo. 9.

501 - (PARK & JEFFERSON COS.)

bounded on N by U.S. 285 and North Fork of South Platte River; on E by South Platte River; on S by U.S. 24; on W by Park CR 77.

511 - (TELLER, EL PASO & PARK COS.)

bounded on N by Douglas Co. line; on E by I-25; on S by U.S. 24; on W by South Platte River, except on U.S. Air Force Academy.

512 - (EL PASO CO.)

bounded on N by the northern boundary of the U.S. Air Force Academy; on E by I-25; and on S and W by the south and west boundaries of the U.S. Air Force Academy.

521 - (GUNNISON & SAGUACHE COS.)

bounded on N by Delta-Mesa Co. line and Gunnison-Mesa Co. line; on E by Gunnison-Pitkin Co. line, White River-Gunnison NF boundary and Ruby Range Summit; on S by Gunnison CR 12 (Kebler Pass Road), N Fork of Gunnison River; on W by Jay Creek, West Res. No. 1, Overland Ditch and Grand Mesa-Gunnison NF boundary.

551 - (GUNNISON & SAGUACHE COS.)

bounded on N by U.S. 50, Quartz Creek Road, N Quartz Creek Road and Taylor River-Tomichi Creek divide; on E by Continental Divide; on S and W by Colo. 114.

561 - (CHAFFEE & SAGUACHE COS.)

bounded on N by U.S. 50; on E by U.S. 285; on S by the Arkansas River-Rio Grande drainage divide; on W by Continental Divide.

581 - (PARK, TELLER & FREMONT COS.)

bounded on N by U.S. 24; on E by Colo. 67 and Phantom Canyon Road; on S by U.S. 50; on W by Colo. 9 and Park CR 59.

591 - (PUEBLO, FREMONT & EL PASO COS.)

on Fort Carson.

681 - (SAGUACHE CO.)

bounded on N by Continental Divide and Arkansas River Divide between North Pass and Poncha Pass; on E by U.S. 285 & Colo. 114; on W by Colo. 114.

682 - (SAGUACHE CO.)

bounded on N by U.S. 285; on E by Colo. 17; on S by CR G; on W by U.S. 285.

691 - (CUSTER & FREMONT COS.)

bounded on N by U.S. 50; on E and S by Grape Creek and Arkansas River; on W by Colo. 69.

711 - (DOLORES, MONTEZUMA & SAN MIGUEL COS.)

bounded on N by Summit Canyon Creek, Dolores River and Disappointment Creek; on E by USFS Road 526 (Dolores-Norwood Road); on E and S by Colo. 145; on S by Colo. 184; on W by U.S. 491 and UT.

741 - (LA PLATA CO.)

bounded on N by U.S. 160; on E by Animas River; on S by NM; on W by Montezuma-La Plata Co. line.

751 - (ARCHULETA, HINSDALE, LA PLATA & SAN JUAN COS.)

bounded on N by Continental Divide; on E by Los Pinos River-Piedra River divide; on S by NM; on W by Los Pinos River, CRs 501 (Bayfield-Vallecito Road), 240 (Pine River-Florida River Road) and Los Pinos River-Florida River divide.

771 - (ARCHULETA CO.)

bounded on N by U.S. 160; on E by San Juan River; on S by NM; on W by Los Pinos River-Piedra River divide.

791 - (ALAMOSA, RIO GRANDE & SAGUACHE COS.)

bounded on N by CR G; on E by Colo. 17; on S by U.S. 160; on W by U.S. 285.

851 - (COSTILLA & LAS ANIMAS COS.)

bounded on N by West and North forks of Purgatoire River, Colo. 12; on E by I-25; on S by NM; on W by Sangre de Cristo Divide.

861 - (HUERFANO CO.)

bounded on N by Custer-Huerfano CO. line; on E by Colo. 69, CRs 555 (Muddy Creek Road), 570 and 572 (Pass Creek Road); on S and W by Sangre de Cristo Divide.

951 - (WELD & MORGAN COS.)

bounded on N by Colo. 392, Weld CR 68; on E by Morgan CRs O, GG & 2, Colo. 144; on S by I-76; on W by Weld CR 49, U.S. 34 and U.S. 85.

CHRONIC WASTING DISEASE



Photo © CPW

WHAT IS IT?

Chronic wasting disease (CWD) is a fatal neurological disease that affects some big-game animals.

The disease attacks the brains of free-ranging and captive deer, elk and moose, causing the animals to become emaciated, display abnormal behavior and uncoordination, and eventually die. Infected animals can show no signs of illness throughout much of the disease.

WHERE IS IT?

CWD has been found in parts of this state and several other states and provinces. In Colorado, infection rates appear higher in males and older animals.

As a result of testing, CWD has been detected in units 3, 4, 5, 6, 7, 8, 9, 10, 11, 12, 13, 14, 15, 16, 17, 18, 19, 20, 21, 22, 23, 24, 25, 27, 28, 29, 33, 36, 37, 38, 39, 42, 51, 59, 69, 84, 87, 88, 89, 90, 91, 92, 94, 95, 96, 99, 100, 101, 102, 107, 109, 131, 161, 171, 181, 191, 211, 214, 231, 301, 361, 371, 391, 421, 441, 461, 521, 591, 951. These units are highlighted on the map on the opposite page.

Surveillance summaries also are posted on the CPW website.

PRECAUTIONS TO FOLLOW

CWD is not likely transmissible to humans, according to state and federal health experts.

However, the Colorado Department of Public Health and Environment and CPW advise hunters to take simple precautions when handling carcasses of deer, elk and moose from units where the disease has been detected.

- » Do not shoot, handle or consume animals that appear sick.
- » Wear rubber gloves when field dressing and processing animals.
- » Minimize handling brain, spinal and lymphatic tissues.
- » Wash hands and instruments thoroughly after field dressing.
- » Bone out meat from your animal (following evidence of sex and antler-point regulations).
- » Avoid eating brain, spinal cord, eyes, spleen, pancreas, tonsils and lymph nodes.
- » Do not eat meat from CWD positive animals.



LEARN MORE ABOUT CWD ONLINE AT:

www.wildlife.state.co.us/Hunting/BigGame/CWD/Pages/CWDHome.aspx

TESTING YOUR HARVEST FOR CWD

CWD testing for deer and elk is voluntary and available statewide.

The test costs up to \$25 per animal when submitted through CPW. See the CPW webpage (address above) in early August for costs and other details. Test costs may be waived at Wildlife Service Center submission sites in seasons or units where more samples are needed.

See *moose inspection requirements* on page 50 for more details.

PREPARING ANIMALS FOR TESTING

Avoid shooting an animal in the head or neck.

When removing the head, leave 1-2 inches below where the neck joins the skull (just below the first vertebrae). Whole brains or other brain pieces are not accepted for testing.

Alternate tissues may be used for testing. Check the website for details on how to obtain and deliver these tissues.

COLLECTING SAMPLES IN THE FIELD

Hunters may want to learn to collect samples themselves. Keep samples or heads cold but not frozen. Do not submerge in water.

Submit samples or heads as soon as possible, no more than five days after harvest. Hunters can remove antlers before submitting heads. However, animals from units with antler-point restrictions must comply with regulations.

SUBMITTING ANIMALS FOR TESTING

You can take heads or tissue samples to a Wildlife Service Center submission site or a participating veterinarian.

You must bring your license so that CPW can scan the bar code and obtain your address and phone number. You will be asked for kill site coordinates or to show it on a map at the submission site, along with the unit and date of harvest.

If someone else submits your animal, they must bring your CID number, but you should keep your license. Submitters should bring the same information listed above.

See the webpage above in early August for submission sites, hours and other details.

TEST RESULTS

All samples are sent to Colorado State University's Veterinary Diagnostic Laboratory.

Testing is for CWD screening only and does not assure the absolute safety of meat for human consumption. Testing accuracy and sensitivity vary, depending on sample type and quality.

No test can assure complete accuracy, and "not detected" results don't exclude the possibility of early stage CWD.

Test results are provided on the CPW website or by calling (303) 297-1192.

Tests are completed as soon as possible. The goal is to provide results within 10-15 working days, subject to volume and laboratory backlog. Suspected positive results are confirmed by a second test, which takes 7-10 more working days.

Because moose samples are tested differently than deer and elk, their initial results may not be available for 15-20 working days or more.

In addition, hunters whose animals test positive are contacted by CPW. If you don't get test results more than three weeks (15 working days) after submission, call a Wildlife Service Center.

LICENSE FEE AND OTHER REFUNDS

Hunters whose deer, elk or moose test positive for CWD are eligible for a license fee refund or an antlerless license.

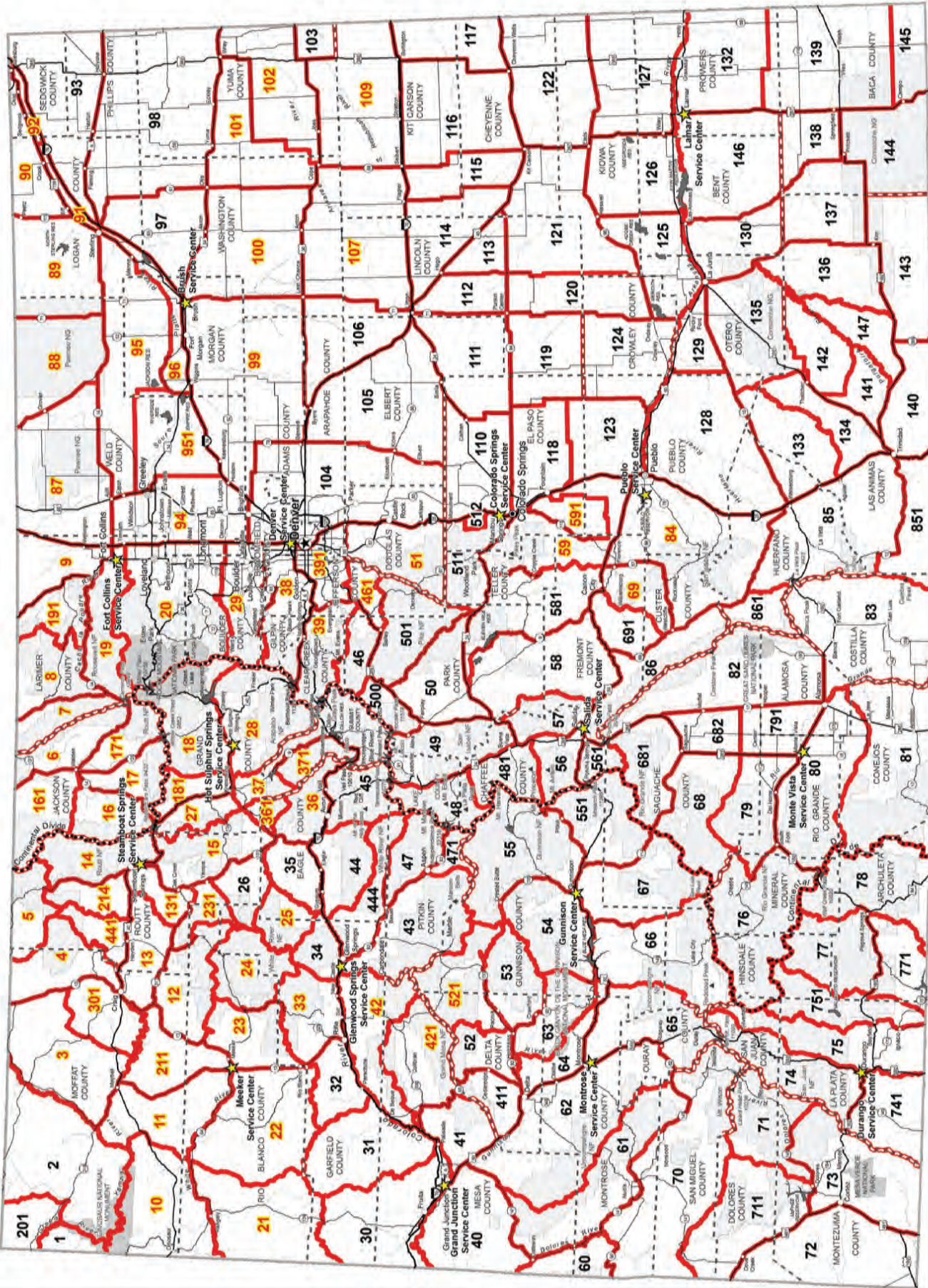
If the hunting season has ended or there's not a reasonable amount of time left in the current season, CPW may issue an antlerless license for the next year's season in the same unit where the animal was killed. If antlerless hunting isn't offered in that unit, CPW can designate a substitute unit.

If the original license was for a season that closed before Oct. 31, the replacement license will be valid until Oct. 31.

When paid, costs for processing CWD-positive animals are refunded. Requests for reimbursements must be made on CPW forms and accompanied by receipts. Reimbursements up to \$50 for processing allowed without receipts. Reimbursements for deer and elk are limited to \$100 per animal for private processing or \$200 per animal for commercial processing. The maximum allowed for commercial processing of moose is \$250.

CARCASS TRANSPORT RESTRICTIONS

Nonresidents are encouraged to check with non-Colorado wildlife agencies to see if carcass restrictions apply before taking deer, elk or moose carcasses from Colorado through other states.



GAME MANAGEMENT UNIT MAP Units where chronic wasting disease has been detected are labeled with red numbers on the map. These map boundaries are only approximate. These maps are provided as an aid to apply for the correct unit. The map is NOT to be used in the field as an indicator of unit boundaries. See the unit descriptions on pages 56-59 for specific unit boundaries.



Printed for free distribution by
Colorado Parks and Wildlife
6060 Broadway, Denver, CO 80216
(303) 297-1192
www.wildlife.state.co.us



online brochure

NOTICE: This brochure includes information on big-game hunting. This brochure is not a legal notice nor a complete collection of hunting regulations and laws. It is a condensed guide issued for hunters' convenience. Copies of statutes and regulations can be obtained from a Colorado Parks and Wildlife office or at www.wildlife.state.co.us/RulesRegs/Pages/Regs.aspx. For questions, call CPW at (303) 297-1192.

2012 BIG GAME DATES TO KNOW

- » Application deadline
APRIL 3
- » Bear drawing results
posted online by
MAY 10
- » Moose drawing results
posted online by
MAY 11
- » Deer drawing results
posted online by
MAY 29
- » Pronghorn drawing results
posted online by
JUNE 1
- » Elk drawing results
posted online by
JUNE 4
- » Licenses in the mail
JUNE 15
- » Leftover draw
application deadline
JULY 3
- » Over-the-counter
licenses on sale
JULY 10
- » Leftover licenses
on sale to public
AUG. 14

Get Outdoors



Subscribe to Colorado Outdoors

Did you know Colorado has the largest elk herd in the world? Did you know Colorado is the only state where you can buy an over-the-counter bull elk license? *Colorado Outdoors* magazine will keep you up-to-date on all the opportunities available to you and your hunting buddies. Don't flounder around looking for the best spots to fish. *Colorado Outdoors* is a must-read if you're seeking a high-country angling experience or fishing the state's plains reservoirs.

For over 70 years, *Colorado Outdoors* has been the official publication of Colorado Parks and Wildlife (CPW) and the only magazine dedicated to Colorado's wildlife. And now when you subscribe, you get your choice of either a free hunting guide or fishing guide. These special annual editions are packed with a wealth of information you need to know to be a more successful hunter or angler.

We offer insight into our wildlife resources as well as providing up-to-date coverage of hunting, fishing and wildlife management. You get valuable advice from CPW experts, information that you can't get anywhere else. You'll read about recovery efforts of some of our endangered species. Plus you'll learn about environmental news, watchable wildlife events, volunteer opportunities, state fishing records and much more.

10 Reasons to subscribe to Colorado Outdoors

- Each one-year subscription entitles you to six issues.
- Subscribers get their choice of either the Fishing Guide or the Hunting Guide. These 40-page special editions sell for \$5 on the newsstand and you get your choice of one absolutely free.
- Learn high-performance hunting tips for a more successful hunt.
- Annual Preference Point issue is a must-have tool in planning your big game hunt.
- Expert advice on cold- and warm-water fishing.
- Award-winning wildlife photography, including annual photography issue.
- A great way to introduce your children to wildlife and the outdoors.
- A valuable reference guide for classrooms and libraries.
- Makes a great gift
- Never any advertising

To order your subscription online visit the Colorado Parks and Wildlife website at <http://wildlifestore.state.co.us> and click on the link to *Colorado Outdoors* magazine