

2007 Colorado Sheep & Goat

**ATTENTION
HUNTERS:**



**DON'T FORGET YOUR
2007 HABITAT STAMP**



**Application Deadline:
April 3, 2007 (Postmarked)**

DOW OFFICES

DOW Headquarters
6060 Broadway
Denver, 80216
(303) 297-1192

Fort Collins Svc. Ctr.
317 W. Prospect Road
Fort Collins, 80526
(970) 472-4300

Northwest Region Svc. Ctr.
711 Independent Ave.
Grand Junction, 81505
(970) 255-6100

Glenwood Springs Svc. Ctr.
50633 Hwys. 6 & 24
Glenwood Springs, 81601
(970) 947-2920

Southwest Region Svc. Ctr.
151 E. 16th St.
Durango, 81301
(970) 247-0855

Hot Sulphur Springs Svc. Ctr.
346 Grand CR 362
Hot Sulphur Springs, 80451
(970) 725-6200

Southeast Region Svc. Ctr.
4255 Sinton Road
Colorado Springs, 80907
(719) 227-5200

Lamar Svc. Ctr.
2500 S. Main St.
Lamar, 81052
(719) 336-6600

Monte Vista Svc. Ctr.
0722 S. Road 1 E
Monte Vista, 81144
(719) 587-6900

For recordings on season dates and other information:

Deer, Elk, Pronghorn, Bear	(303) 291-7529
Fishing	(303) 291-7533
Small Game, Upland Game	(303) 291-7546
Turkey	(303) 291-7547
Waterfowl	(303) 291-7548
Hunter Education	(303) 291-7530

Telephone License Sales 1-800-244-5613

Northeast Region Svc.Ctr.
6060 Broadway
Denver, 80216
(303) 291-7227

Brush Svc. Ctr.
122 E. Edison, Box 128
Brush, 80723
(970) 842-6300

Montrose Svc. Ctr.
2300 S. Townsend Ave.
Montrose, 81401
(970) 252-6000

Gunnison Svc. Ctr.
300 W. New York Ave.
Gunnison, 81230
(970) 641-7060

Meeker Svc. Ctr.
73485 Hwy. 64
Meeker, 81641
(970) 878-6090

Steamboat Spgs. Svc. Ctr.
925 Weiss Drive
Steamboat Spgs., 80477
(970) 870-2197

Pueblo Svc. Ctr.
600 Reservoir Road
Pueblo, 81005
(719) 561-5300

Salida Svc. Ctr.
7405 Hwy. 50
Salida, 81201
(719) 530-5520

Table of Contents

What's New	1
License Fees	1
License Information	1
Habitat Stamp Requirements.....	2
Residency Requirements	2
Hunter Education.....	2
Ranching For Wildlife.....	2
Sheep and Goat Hunter Orientation	2
Definitions	2
Hunting Hours	2
Bag and Possession Limits.....	2
Legal Hunting Methods	2-3
It's Against the Law To	3
Evidence of Sex.....	3
Carcass Tags	3
Mandatory Check	4
Transporting Game.....	4
Donating Game Meat	4
Land Use Restrictions	4
Applying for Licenses.....	5-6
Groups	5
Preference Points	5
Sheep & Goat Licenses.....	6-8
Sheep, Goat Unit Descriptions.....	9-10
Guide to Legal Hunting Hours.....	10
Sheep, Goat Unit Maps	11-13

OPERATION GAME THIEF

Operation Game Thief (OGT) is a non-profit organization working with the DOW's law enforcement program. It pays rewards to citizens who report poachers or resource violations. Callers don't have to reveal their names, testify in court or sign a deposition. Rewards are paid if the information leads to the arrest of a poacher or a citation is issued. Rewards do not depend on a conviction but must be requested when a violation is reported. Call toll-free, 1-877-COLOOGT (265-6648) toll free. The number should not be used for information requests or emergencies.

www.wildlife.state.co.us

NOTICE

This brochure is not a legal notice nor a complete collection of hunting regulations and laws. It is a condensed guide issued for hunters' convenience. You can find copies of wildlife statutes and regulations on our website or at any DOW office.

*For information on
hunting in Colorado,
call (303) 297-1192.*

2007 SHEEP & GOAT HUNTING

What's New

Habitat Stamp: Limited licenses will NOT be mailed until you have met your habitat stamp requirement. See "Habitat Stamp Requirements" and "Filling Out Your Application."

Preference Points: Purging of preference points will begin for inactive hunters in 2007. See "Preference Points."

New Rocky Mountain Bighorn Unit: S71 is now open for bighorn sheep hunting in southwest Colorado.

Desert Bighorn Unit: S56 has been reopened for hunting desert bighorn sheep during rifle season.

New Goat Hunts: Units G5 and G17 will offer licenses to hunt mountain goats during rifle season.

2007 LICENSE FEES

(Add \$5 for Habitat Stamp)

	License Fee	Application Fee	Total
Rocky Mtn. Bighorn:			
Resident	\$251	\$3	\$254
Nonresident	\$1,716	\$3	\$1,719
Mountain Goat:			
Resident	\$251	\$3	\$254
Nonresident	\$1,716	\$3	\$1,719
Desert Bighorn:			
Resident	\$251	\$3	\$254

Costs include a 25-cent search and rescue fee and 75-cent surcharge for the Wildlife Management Public Education Fund. ***Habitat Stamp required.

LICENSE INFORMATION

1. All sheep and mountain goat licenses are limited, available only by drawing for specific units.

2. Bighorn Sheep: If you harvest a Rocky Mountain bighorn ram (1/2 curl or larger), except on an auction, raffle or special sheep management license, you must wait 5 years (6th year after harvest) before you can apply for another Rocky Mountain bighorn ram license. You cannot apply for a Rocky Mountain bighorn and desert bighorn in the same year.

3. Desert Bighorn Sheep: If you harvest a desert bighorn sheep, you

cannot participate in future desert bighorn sheep drawings.

4. Mountain Goat: If you harvest a mountain goat, except on an auction, raffle or special goat management license, you must wait 5 years (6th year after harvest) before you can apply for another mountain goat license.

5. Youths 12-17 can hunt sheep and goats but must meet hunter education requirements. Youths under 16 must hunt with a mentor. A mentor must be 18 or older and have a hunter education card, if born on or after Jan. 1, 1949. The mentor is not required to hunt. Youths and mentors must be able to see and hear each other while hunting without binoculars, radios, other devices or aids. Youths may apply for a sheep or goat license at age 11 if they turn 12 before they go hunting.

6. Ten percent of limited licenses are allocated to nonresidents.

7. Licenses expire on the date printed on them and are not transferable.

8. It is illegal to make false statements to obtain a license and alter a license, and doing so voids the license.

9. For information on raffle or auction licenses, call (303) 297-1192 or see our website. Licenses are for any open hunting area in 2007 sheep or goat hunting seasons. Licenses are valid in addition to sheep or goat licenses obtained in the DOW drawing.

10. Lost or destroyed licenses can be replaced by paying a replacement fee at any DOW office or license agent.

COLORADO RESIDENTS: APPLY ONLINE!

Don't waste time with snail mail,
or money on stamps and envelopes.
Colorado residents will find applying
for sheep and goat licenses much
faster and easier by doing it online. Go
to: www.wildlife.state.co.us

Printed for free distribution by the
COLORADO DIVISION OF WILDLIFE
Department of Natural Resources
6060 Broadway, Denver 80216
(303) 297-1192
www.wildlife.state.co.us

Published February 2007; 72,000 copies
Printed by Publication Printers, Denver
Cover photo by Michael Mauro
Editor: Brighid Kelly

The Colorado Division of Wildlife of the Department of Natural Resources prohibits discrimination on the basis of race, color, religion, sex, national origin and disabilities in all aspects of employment and public participation in its programs and services. For information or to register a complaint, contact the Colorado Division of Wildlife, 6060 Broadway, Denver 80216, or call (303) 297-1192.

The Wildlife Commission sets sheep and goat regulations in January. Commissioners (as of Jan. 2007): Jeffrey A. Crawford, chair; Tom Burke, vice chair; Claire O'Neal, secretary; Robert Bray, member; Brad Coors, member; Rick Enstrom, member; James McAnally, member; Richard Ray, member; Ken Torres, member.



2007 SHEEP & GOAT HUNTING

HABITAT STAMP REQUIREMENTS

For License Buyers: A Colorado Wildlife Habitat Stamp is required of people ages 19-64 who buy hunting or fishing licenses. With a license purchase, the stamp is \$5 and required with each of the first 2 licenses bought in a calendar year (\$10 total). The stamp also allows access to state wildlife areas or state trust lands leased by the DOW.



For Wildlife and Outdoor Enthusiasts: A Colorado Wildlife Habitat Stamp is required of people ages 19-64 who access a state wildlife area or state trust land leased by the DOW, such as non-hunting members of your party, wildlife viewers or hikers. This stamp costs \$10.25 (25-cent search and rescue fee).

Lifetime Stamp: Anyone can buy a lifetime stamp for \$200. This stamp satisfies either of the above requirements.

New for 2007: Licenses will **NOT** be mailed until you meet your annual Colorado Habitat Stamp requirement. To avoid delays in receiving your license, you can buy your stamp early by going online, by calling 1-800-244-5613 or by sending \$5 with each of your license applications.

Proceeds support habitat preservation.

RESIDENCY REQUIREMENTS

These are the requirements to qualify as a Colorado resident to buy a hunting license:

1. You must have lived continuously in Colorado at least six months immediately before applying for or buying a license, and must intend to make Colorado home (except #2 and 3 below.) The residence address given to purchase or apply for a license must be the same address used on your Colorado income tax return.
2. U.S. armed services personnel and military personnel of U.S. allies on active duty in Colorado under permanent orders and their dependents. This includes people who were Colorado residents when they entered the armed services and maintain Colorado as their home of record, and their dependents (unless they change their home of record to another state.) Also included are personnel of the U.S. Diplomatic Service or diplomatic services of nations recognized by the U.S. assigned to duty here on permanent active duty orders and their dependents. Active duty does not include reserve status or National Guard.
3. Full-time students enrolled and attending a Colorado college, university or trade school at least six months immediately before applying for or buying a license. This includes students who are temporarily absent from Colorado but still enrolled. Colorado residents who attend school full time out of state and pay nonresident tuition still qualify for a resident license.
4. Children under 18 have the same residency status as their parent, legal guardian or person with whom they live the majority of the time per court order.
5. If you have a home in Colorado and another state, call (303) 297-1192 to make sure you comply with Colorado residency requirements before obtaining a hunting or fishing license.
6. Except as in #2 and 3 above, you lose your Colorado residency if you apply for, buy or accept hunting, fishing or trapping license as a resident of another state or country; register to vote outside Colorado or get a driver's license with an address in another state.

HUNTER EDUCATION (SAFETY)

Anyone born on or after Jan. 1, 1949, must have **completed** an approved hunter education course or bowhunter education course (for archery licenses only) sanctioned by a state or province before applying for or purchasing a license. Colorado honors hunter education courses from other states and provinces. A hunter safety card must be presented when buying a license over the counter at a license agency. All hunters must carry their hunter edu-

cation card when hunting unless "Verified" is printed by the DOW on their license.

RANCHING FOR WILDLIFE

Public RFW licenses are available only to Colorado residents by drawing. Licenses are valid only for season and ranch on the license. RFW licenses are listed with hunt codes in this brochure. RFW landowners must provide free access to hunters who draw a public license for the ranch. By applying for a RFW license, hunters allow the DOW to provide applicant information to the ranch. RFW hunting rules are different on each ranch. Read ranch rules before applying, found on our website.

SHEEP AND GOAT HUNTER ORIENTATION

Hunters are invited to attend a free course on sheep and goat hunting sponsored by the DOW, Rocky Mtn. Bighorn Society, Colorado Bowhunters Assoc. and the International Order of Rocky Mtn. Goats. To find out when and where the course will be, call (303) 297-1192. Successful applicants will receive agenda and information by mail.

SPECIAL MANAGEMENT LICENSES

Special licenses may be issued to prevent spread of disease and unplanned expansion of sheep and goat populations. Licenses are offered to unsuccessful applicants from nearby units for the same species, in the order in which they would have drawn if successful. Season dates to be determined. These licenses do not use or generate preference points.

DEFINITIONS

1. One-half curl ram:

Male bighorn sheep with horn or horns with one or both tips grown at least through half or 180 degrees of a circle, measured by first establishing a reference line bisecting eye and base of the ear. A 1/2-curl ram has 1 or both horns grown at least as far as projection of reference line.

2. Ewe: A female sheep with horn or horns at least 5 inches long measured on outside curve.

3. Mature Goat: A mountain goat at least 1 year old.

HUNTING HOURS

One-half hour before sunrise to one-half hour after sunset. See "Guide to Legal Hunting Hours."

BAG AND POSSESSION LIMITS

1. Bighorn sheep - See "License Information."


2. Mountain goat - See "License Information."

3. You can apply for 1 bighorn sheep license and 1 mountain goat license a year. You cannot apply for a Rocky Mountain bighorn sheep license and a desert bighorn sheep license in the same year.

4. If you apply for more than one bighorn sheep license, your applications will be void, including group applications.

LEGAL HUNTING METHODS

1. **HAND-HELD BOW:** a long bow, recurved bow or compound bow on which the string is not drawn mechanically or held mechanically under ten-



2007 SHEEP & GOAT HUNTING

sion. String or mechanical releases are legal if they are hand-drawn or hand-held with no other attachments or connections to the bow (other than bow-string).

a. Hand-held bows, including compound bows, must use arrows with a broadhead having an outside diameter or min. width of 7/8 inch with min. 2 steel cutting edges. Each cutting edge must be in same plane for entire length of cutting surface.

b. Only legal hand-held bows allowed during archery seasons.

c. Min. draw weight: 35 lbs. Let-off max: 80%.

d. No part of bow's riser (handle) or track, trough, channel, arrow rest or other device (excluding cables and bowstring) that attaches to the riser can contact, support and/or guide the arrow from a point rearward of the bow's brace height behind the undrawn string.

e. Bows can propel only a single arrow at a time. Mechanisms for automatically loading arrows are allowed.

f. Scopes, electronic or battery-powered devices cannot be incorporated into or attached to a bow.

g. Hydraulic or pneumatic technology cannot be used to derive or store energy to propel arrows. Explosive arrows prohibited.

2. CROSSBOWS:

a. Min. draw weight: 125 lbs.

b. Min. draw length: 14 inches from front of bow to nocking point of draw-string.

c. Positive mechanical safety device required.

d. Bolts must be min. 16 inches long, have a broadhead min. 7/8 inch wide and min. of 2 steel cutting edges. Each cutting edge must be in same plane for entire length of cutting surface.

e. Illegal in archery seasons.

3. MUZZLELOADING RIFLES

& SMOOTHBORE MUSKETS

a. In-line muzzleloaders are legal.

b. Must have a single-barrel firing a single round-ball or conical projectile with max. length of twice the diameter.

c. To hunt deer, pronghorn or bear, they must be min. .40 caliber.

d. To hunt elk or moose, they must be min. .50 caliber.

e. From .40 caliber to .50 caliber, bullets must weigh min. 170 grains.

f. If greater than .50 caliber, bullets must weigh min. 210 grains.

g. Shotgun primers are legal.

4. **RIFLES** must be min. .24 caliber (6 mm); have min. 16-inch barrel and be min. 26 inches long, fired from the shoulder. Rifles must use expanding bullets that weigh min. 70 grains and have an impact energy (at 100 yards) of 1,000 ft. pounds, as rated by the manufacturer. Semi-automatic rifles cannot hold more than 6 rounds in the magazine and chamber combined. Fully automatic rifles are prohibited.

5. **SHOTGUNS:** Min. 20 gauge and must fire a single slug. Barrel length: min. 18 inches. Overall length: min. 26 inches.

6. **HANDGUNS:** Barrel length: min. 4 inches. Must use a min. .24-caliber (6 mm) diameter expanding bullet, and with no shoulder stock or attachment. Must use only cartridge or load with min. energy of 550 ft. pounds at 50 yards.

IT'S AGAINST THE LAW TO:

1. Have a loaded (in the chamber) rifle or shotgun in or on a motor vehicle, including motorcycles. Muzzleloading rifles are considered unloaded if the percussion cap or shotgun primer is removed or if the powder is removed from flashpan.

2. Carry firearms (except handguns) on an OHV during deer, elk, pronghorn antelope and bear seasons unless they are unloaded in the chamber and magazine. Firearms (except handguns) and bows car-

ried on an OHV must be fully enclosed in a hard or soft case.

Scabbards or cases with open ends or sides are prohibited. This does not apply to landowners or their agents who carry a firearm on an OHV to take depredating wildlife on property they own or lease.

3. Hunt carelessly or discharge a firearm or release an arrow disregarding human life or property.

4. Operate or ride a snowmobile with a firearm unless it's completely unloaded and cased, or with a bow unless it's unstrung or cased. Compound bows must be cased, not unstrung.

5. Shoot from or use a motor vehicle, motorcycle, off-highway vehicle, snowmobile or aircraft to hunt, intercept, chase, harass or drive wildlife.

6. Use aircraft to hunt, to direct hunters on the ground or to hunt the same day or day after a flight was made to find wildlife.

7. Hunt under the influence of alcohol or controlled substances.

8. Use any artificial light as an aid in hunting or taking wildlife.

9. Use poison, drugs or explosives to hunt or harass wildlife.

10. Fail to completely extinguish a campfire.

11. Fail to make a reasonable attempt to track and kill animals you wound or may have wounded. It is also against the law to pursue wounded wildlife that goes on private property without first obtaining permission from the landowner or person in charge of the property.

12. Fail to prepare edible wildlife meat for human consumption. At a minimum, the four quarters, tenderloins and backstraps are edible meat. Internal organs are not considered edible meat.

13. Shoot from, across or on a public road with a firearm, bow or crossbow. People firing a bow, rifle, handgun or shotgun with a single slug must be at least 50 feet from the centerline of the road.

14. Party hunt (kill someone else's game or let someone kill yours).

15. Interfere with hunters. That includes alarming, distracting or frightening prey; causing prey to flee by using light or noise; chasing prey on foot or by vehicle; throwing objects; making movements; harassing hunters by using threats or actions; erecting barriers to deny access to hunting areas and intentionally injecting yourself into the line of fire. Violators face criminal prosecution and may have to pay damages to the victim, as well as court costs.

16. Kill and abandon big game. Taking big game, removing only the hide, antlers or other trophy parts and leaving the carcass in the field are illegal. (Felony)

17. Sell, purchase or offer to sell or purchase big game. (Felony)

18. Solicit someone to illegally take big game for commercial gain or providing outfitting services without required registration. (Felony)

19. If convicted of these felony violations, you may face a lifetime license suspension in Colorado.

20. Use internet or other computer-assisted remote technology while hunting or fishing. Hunters and anglers must be physically present in the immediate vicinity while hunting and fishing.

EVIDENCE OF SEX

1. These are considered evidence of sex: Males: head, including antlers or horns, testicle, scrotum or penis. Females: head, udder (mammary) or vulva.

2. It is illegal to have or transport a big game carcass, or considerable part of it, without evidence of sex *naturally attached*. Evidence of sex must remain attached to the carcass until it is cut into processed meat (commercially or otherwise), wrapped and frozen, or stored at licensee's home.

3. The head or intact skull of sheep and goats with horns *naturally attached* to skull plate must accompany the carcass.

CARCASS TAGS

You must attach the carcass tag to big game you kill. The tag must stay on meat until processing. Instructions are on carcass tag. If you lose, accidentally destroy or inadvertently detach the tag, you must get a duplicate from the

2007 SHEEP & GOAT HUNTING

DOW before hunting. You must prove the loss, detachment or destruction was accidental.

MANDATORY CHECK: BIGHORN SHEEP

1. All bighorns, including ewes and desert bighorns, must be inspected by a DOW officer or at a DOW office within 5 working days of harvest. You must personally present sheep with horns and skull intact. Harvest report is completed at that time. A permanent marker will be attached to the horn of bighorn rams.
2. All licensees (successful or not) must return completed questionnaire within 30 days after a season ends, or they are ineligible for future sheep licenses.
3. It is illegal to trade, transfer or sell bighorn ram heads or horns unless DOW inspects and permanently marks horns.
4. The DOW permanently marks only bighorn rams killed with a license, not horns found in the field. It is illegal to trade, transfer or sell bighorn capes and horns, or skulls with unmarked horns.

MANDATORY CHECK: MOUNTAIN GOATS

1. Hunters must personally present goat carcasses with horns and skull intact to a DOW officer or office within 5 working days of the kill. You must complete a harvest report during inspection.
2. All licensees (successful or not) must return completed questionnaire within 30 days after a season ends, or they are ineligible for future goat licenses.

TRANSPORTING GAME

1. Sheep and goats must have carcass tags properly attached, except for 20 lbs. or less of meat with a donation certificate.
2. Sheep or goats shipped by common carrier must be accompanied by either the license, a photocopy of license or carcass tag and, if more than 20 lbs., a donation certificate.
3. Processed big game meat must be accompanied by carcass tag or, if donated, a certificate.
4. Be sure animals are properly tagged if you transport big game for other hunters. The upper part of carcass tag must be kept by the hunter who harvested the animal. Carry a list identifying each hunter and animal. If you transport improperly tagged or illegal big game, you can be cited.

DONATING GAME MEAT

1. Donation certificates are required for all donations of game meat. Certificates must contain names, addresses and telephone numbers of donor and recipient; donor's hunting license number; species and amounts donated; date of kill; donor's signature. The certificate can be a simple note; no special form is required. Certificate must stay with the meat until completely consumed.
2. A "like license" is a license for exactly the same species, sex, season and method of take as a donor's license.
3. Donor and recipient are subject to all bag and possession limits.
4. Any amount of processed and packaged game meat can be donated to anyone, anywhere.
5. You can donate to someone without a "like license":
 - a. up to 20 lbs. of unprocessed meat, anywhere.
 - b. more than 20 lbs. of unprocessed meat, only at recipient's home.
6. You can donate to someone with a "like license":
 - a. up to 20 lbs. of unprocessed meat, anywhere.

b. more than 20 lbs. of unprocessed meat, anywhere, only if:

- (1) recipient's license is unfilled, and
- (2) recipient's carcass tag is on the meat. This establishes recipient's claim to his/her portion of meat and voids his/her license. Donor's tag must remain with his/her portion.
- (3) If the entire carcass is donated, donor's carcass tag and recipient's "like license" must be attached to carcass.

LAND USE RESTRICTIONS

1. Mt. Evans Hwy. (units G4 and S3): Hunting prohibited within 1/2 mile either side of the centerline of the Mt. Evans Hwy. (Colo. 5) from Echo Lake to the summit; all of Summit Lake Cirque and all of Summit Lake Flats above 11,600 feet. Also, the Mt. Evans Rd. beyond Summit Lake is closed after Labor Day. From Echo Lake to Summit Lake, road may be closed after Labor Day.
2. It is illegal to hunt or fish on State Land Board properties unless they are leased by the DOW or without permission of lessee.
3. It is illegal to hunt on private land without permission of owner or person in charge.

CHANCELLOR RANCH STATE TRUST LAND (S61)

Access only by permit to hunters and 1 non-hunting companion. Permits and applications are issued by DOW, 2500 S. Main, Lamar, 81052, (719) 336-6600, or on our website. Deadline for bighorn sheep season: July 1. Successful applicants notified by mail. Access permits issued for bighorn sheep: 1 ram permit.

TIPS PROGRAM

The TIPS program rewards people who voluntarily provide information resulting in charging a poacher with illegal take or possession of big game or turkey. Awards can be a preference point for the species of choice or an unlimited license for the species reported. Some limited licenses also may be available. Reward licenses do not count toward annual bag and possession limits. Applications and more information about TIPS are available from the DOW.

WEAPONS RESTRICTIONS

Colorado and federal laws prohibit people convicted of certain crimes, such as domestic violence, from possessing weapons, even for hunting. If you were convicted of a crime, check with the appropriate law enforcement authority to learn how these laws apply to you.

CHILD SUPPORT DELINQUENCY

The Colorado Child Support Enforcement Act requires your Social Security number to buy licenses. It is not displayed on the license but is provided, when requested, to Child Support Enforcement authorities. Hunting and fishing licenses are not issued to people delinquent in child support.

2007 DRAWING CALENDAR

Application deadlineApril 3
Licenses in mail byMay 16
Results from drawing will be available on our website as soon as licenses are in the mail.

2007 SHEEP & GOAT HUNTING

WORRIED ABOUT MAKING MISTAKES ON THE APPLICATION?

Applying online helps cut down on simple mistakes that may disqualify you from the drawing. The online process also is much faster and easier. You also can pay for your annual habitat stamp online and avoid a delay in getting your license in the mail. (Only Colorado residents can apply online for sheep and goat licenses.) Go to: www.wildlife.state.co.us and follow the simple steps to apply.

APPLYING FOR LICENSES GROUPS

Group applications are not accepted for desert bighorn sheep. Group applications are accepted for Rocky Mountain bighorn sheep and mountain goat licenses. Max. 2 per group. Applications must be sent separately. Colorado residents and nonresidents cannot apply for sheep and goat licenses on the same group application.

PREFERENCE POINTS

1. One preference point is awarded to hunters who apply properly and are unsuccessful in drawing a license for a first-choice hunt code. Priority goes to whoever has the most points. Hunters who make any error on their application, including on first-choice hunt codes, will not get a preference point.
2. Second, third and fourth-choice hunt codes don't use or generate points.
3. The most points you can accumulate for Rocky Mountain bighorn sheep or mountain goat are 3. If you already have 3 preference points for bighorn sheep or mountain goat and you fail to draw a first-choice license, you will be awarded weighted preference for that species. Weighted preference increases your probability of drawing a license. **NEW FOR 2007:** If you draw a license or don't apply at least once during a five-year period, all accumulated points (weighted or otherwise) are purged from your record. Purging begins after the 2007 draw.
4. Preference points don't apply to desert bighorn sheep.
5. Preference points are not transferable.
6. Incorrect applications do not receive preference points.
7. Group application priority is based on member with fewest points.
8. If unsuccessful for your first choice, you will be notified of accumulated points on your refund stub or on your other choice license.
9. If you are waiting 5 years to reapply for a bighorn ram license, you can apply for a bighorn ewe license. However, if you don't draw a ewe license, you won't get a preference point. See "License Information."
10. **NEW FOR 2007:** Active duty U.S. military stationed in Colorado but deployed outside Colorado are eligible, when they return here, to apply for a preference point for any limited license offered in this year's drawing.

PREFERENCE POINT HUNT CODE

Rocky Mountain bighorn sheep and mountain goat applicants (not desert bighorn) can apply for a preference point without losing points they already have. A special hunt code is provided in the hunt code sections for each species. Entering the preference point hunt code as a first choice on your application automatically awards you a point. You can then apply for a license as your second, third or fourth

choice. You must pay the full cost of a license and meet all license requirements even if you are applying only for a point. If you apply for a point only, your money, minus the \$3 application fee, is refunded.

FILLING OUT YOUR APPLICATION

1. Print in capital, block letters and stay within the boxes.
2. Do not cut or fold applications. Tear along perforations.
3. Use black ballpoint pen only. Photocopies are not accepted.
4. If you bought a license after 2003, your Customer Identification Number (CID) is on the license. If you were mailed this brochure, your CID number may be on the address label above your name. Starting from left to right, enter your number.
5. If you've never had a CID, leave that part blank. Fill out the rest of the form, including the shaded area. You will receive a CID number if you draw a license.
6. Enter a first choice. You can list up to three more choices.
7. Enter your name, using capital letters. Enter as many letters as fit. Enter your birth date with four digits for the year.
8. Colorado residents: Fill in "Colorado Resident Since" boxes with month (MM) and year (YYYY) you moved here. If you always have lived in Colorado, enter month and year of your birth. If you're in the military in Colorado, enter "88 8888." One number per box.
9. **NEW FOR 2007:** You are encouraged to buy your annual habitat stamp before or when applying for a limited license. Licenses will **NOT** be mailed until you meet the annual habitat stamp requirement (see "Habitat Stamp"). To avoid delays in receiving your license, you can buy a habitat stamp online, by calling 1-800-244-5613 or at any license agent or DOW office. You also can include \$5 for a 2007 habitat stamp with your license fee when you apply for a limited license. Put an "X" in this box if you are sending \$5 for the stamp with your application.
10. Only applications with the same CID number in the GROUP APPLICATION box are entered as a group. Group leaders must complete this section. If the leader has no CID, the leader must call the DOW to get a number. All group members must fill out their applications the same, using the same person as leader. Members must mail applications separately.
11. If you have preference points, mark an X in this box.
12. If you were born on or after Jan. 1, 1949, and have completed hunter education, put "X" in the box.
13. Your Social Security number is required to buy or apply for DOW licenses. The SSN is not displayed on licenses. You can contact the DOW directly with your SSN. If you already gave us your SSN, leave this section blank.
14. The "permission to provide" box allows us to give information from applications to entities offering hunting information, services and products, including guides and outfitters. If you check this box and change your mind, you can cancel by writing DOW, 6060 Broadway, Denver, CO 80216, Attn: Call Center; e-mail wildlife.dowinfo@state.co.us; call (303) 297-1192; or visit any DOW office.
15. If your address changed, you can go to our website and enter your new address online. If you don't have internet access, use the change of address form in this brochure. Mail the form separately by April 3 to the DOW. Don't mail it with your application.
16. Sign the application. Enter a daytime phone number.

2007 SHEEP & GOAT HUNTING

SUBMITTING YOUR APPLICATION

1. One application and one check per envelope. Include cashier's check, personal check or money order made to **Colorado Division of Wildlife**. U.S. currency only. No cash. Applications and payments are **NOT** accepted at DOW offices, including Denver. Applications are rejected if your check is returned by the bank. Prosecution may result.
2. Mail your check and application in a 4 1/2 by 9 1/2 inch envelope (standard commercial #10) to the address below. If you have a CID number, enter it on the check.
3. Mail application and payment, postmarked on or before **April 3, 2007**. Midnight postmark acceptable.

Colorado Division of Wildlife
ATTENTION: MOUNTAIN GOAT
P.O. Box 173758
Denver, CO 80217-3758

Colorado Division of Wildlife
ATTENTION: BIGHORN SHEEP
P.O. Box 173757
Denver, CO 80217-3757

REFUNDS

1. To get a refund, you must relinquish your license and carcass tag before the opening day of the season for which it is valid. The license should be accompanied by a completed request form obtained at a DOW office. Requests must be postmarked before the season starts. If there isn't enough time to request a form, mail your license and carcass tag with a letter to the DOW. The envelope must be postmarked before the season starts.
2. Requests made after a season starts must be submitted to the DOW license review officer. After a season starts, refunds are limited to extreme medical circumstances of the licensee or death of licensee's immediate family member.
3. Refunds aren't considered more than 30 days after a season starts. The 30-day limit is extended for members of the U.S. military whose military service prevented them from applying for a refund within the required time limits.
4. The \$3 application fee is not refunded. Preference points used in applying are not restored to your record if you return your license and obtain a refund. Except, points may be restored in lieu of a refund at the licensee's request if the license is returned before the hunting season opens. After the season opens, the DOW also may restore points in lieu of a refund in cases of extreme medical circumstances of the licensee or death of licensee's immediate family member.

ROCKY MOUNTAIN BIGHORN SHEEP



Rams must be 1/2 curl or larger.

PREFERENCE POINT HUNT CODE ROCKY MTN. BIGHORN SHEEP

You can gain a preference point as your first choice on your application to use another year. You can use your second choice to apply for license. You must pay the full license cost even if just applying for a point. If you only apply for a point, your cost, minus the \$3 application fee, is refunded. To apply for a Rocky Mountain bighorn sheep preference point, enter hunt code **S-P-999-99-P** as a **First Choice**.

ARCHERY - RESIDENT LICENSES

UNIT	SEX	DATES	HUNT CODES
S9	8 Ram	Aug.4-28	S-M-S09-01-A
S12	9 Ram	Aug.4-28	S-M-S12-01-A
S20	4 Ram	Aug.4-28	S-M-S20-01-A
S32	7 Ram	Aug.1-16	S-M-S32-01-A
S32	7 Ram	Aug.18-Sept.2	S-M-S32-02-A
S32	7 Ram	Sept.4-19	S-M-S32-03-A
S32	6 Ewe	Sept.4-19	S-F-S32-03-A
S34	2 Ram	Aug.4-28	S-M-S34-01-A
S34	1 Ewe	Aug.4-28	S-F-S34-01-A
S34	2 Ram	Sept.8-Oct.2	S-M-S34-02-A
S34	1 Ewe	Sept.8-Oct.2	S-F-S34-02-A
S35	4 Ram	Aug.4-28	S-M-S35-01-A
S37	2 Ram	Sept.4-Oct.7	S-M-S37-01-A
S38	2 Ram	Dec.1-31	S-M-S38-01-A
S44	4 Ram	Sept.4-Oct.7	S-M-S44-01-A
S46	2 Ram	Nov.10-30	S-M-S46-01-A
S46	2 Ewe	Nov.10-30	S-F-S46-01-A
S49	4 Ram	Aug.4-28	S-M-S49-01-A
S51	2 Ram	Aug.4-22	S-M-S51-01-A
*S54	1 Ram	Aug.4-28	S-M-S54-01-A
S57	2 Ram	Sept.4-Oct.7	S-M-S57-01-A

*NOTE: S54 license valid in area bounded on N by N boundary of T50N; on E by Colo 135; on S by Gunnison River, Blue Mesa Res and Morrow Point Res; on W by Curecanti Ck.

ARCHERY - NONRESIDENT LICENSES

UNIT	SEX	DATES	HUNT CODES
S12	1 Ram	Aug.4-28	S-M-S12-01-A
S32	1 Ram	Aug.1-16	S-M-S32-01-A
S32	1 Ram	Aug.18-Sept.2	S-M-S32-02-A
S32	1 Ewe	Sept.4-19	S-F-S32-03-A
S32	1 Ram	Sept.4-19	S-M-S32-03-A
S35	1 Ram	Aug.4-28	S-M-S35-01-A
S44	1 Ram	Sept.4-Oct.7	S-M-S44-01-A
S49	1 Ram	Aug.4-28	S-M-S49-01-A

Moving?

Change Your Address Online

1. Go to www.wildlife.state.co.us/total_licensing/
2. Click on "Buy and Apply."
3. Identify yourself; update your information; then click on "Update Address Only."
4. You're done!

2007 SHEEP & GOAT HUNTING

ROCKY MOUNTAIN BIGHORN SHEEP

RIFLE - RESIDENT LICENSES

UNIT	NUMBER & SEX	DATES	HUNT CODES
S1 & S18	2 Ram	Sept.4-Oct.7	S-M-S01-01-R
S2	1 Ram	Sept.4-Oct.7	S-M-S02-01-R
S3	1 Ram	Aug.6-20	S-M-S03-01-R
S3	1 Ram	Aug.23-Sept.10	S-M-S03-02-R
S3	1 Ram	Sept.12-Oct.7	S-M-S03-03-R
S4	2 Ram	Aug.6-20	S-M-S04-01-R
S4	2 Ram	Aug.23-Sept.10	S-M-S04-02-R
S4	2 Ram	Sept.12-Oct.7	S-M-S04-03-R
S6	5 Ram	Sept.4-18	S-M-S06-01-R
S6	10 Ewe	Sept.4-18	S-F-S06-01-R
S6	5 Ram	Sept.25-Oct.9	S-M-S06-02-R
S6	9 Ewe	Sept.25-Oct.9	S-F-S06-02-R
S7	2 Ram	Sept.4-Oct.7	S-M-S07-01-R
S8	2 Ram	Sept.4-Oct.7	S-M-S08-01-R
S9	5 Ram	Sept.4-Oct.7	S-M-S09-01-R
S9	5 Ewe	Sept.10-Oct.7	S-F-S09-01-R
S10	1 Ram	Sept.4-Oct.7	S-M-S10-01-R
S11	6 Ram	Sept.4-Oct.7	S-M-S11-01-R
S12	5 Ram	Sept.4-Oct.7	S-M-S12-01-R
S13	2 Ram	Sept.4-Oct.7	S-M-S13-01-R
S15	4 Ram	Aug.25-Sept.23	S-M-S15-01-R
S16	2 Ram	Aug.25-Sept.23	S-M-S16-01-R
S17	5 Ram	Sept.4-Oct.7	S-M-S17-01-R
*S19	1 Ram	Sept.4-Oct.7	S-M-S19-01-R
S20	3 Ram	Sept.4-Oct.7	S-M-S20-01-R
S21	3 Ram	Sept.4-Oct.7	S-M-S21-01-R
S22	3 Ram	Sept.4-Oct.7	S-M-S22-01-R
S23	1 Ram	Sept.4-Oct.7	S-M-S23-01-R
S25	2 Ram	Sept.4-Oct.7	S-M-S25-01-R
S26	1 Ram	Aug.11-Sept.9	S-M-S26-01-R
S27	1 Ram	Sept.4-Oct.7	S-M-S27-01-R
S28	3 Ram	Aug.25-Sept.23	S-M-S28-01-R
S29	1 Ram	Sept.4-Oct.7	S-M-S29-01-R
S30	1 Ram	Sept.4-Oct.7	S-M-S30-01-R
S31	3 Ram	Aug.25-Sept.23	S-M-S31-01-R
S32	9 Ram	Sept.21-30	S-M-S32-01-R
S32	7 Ewe	Sept.21-30	S-F-S32-01-R
S32	9 Ram	Oct.2-11	S-M-S32-02-R
S32	8 Ewe	Oct.2-11	S-F-S32-02-R
S33	2 Ram	Sept.4-Oct.7	S-M-S33-01-R
S35	1 Ram	Sept.4-Oct.7	S-M-S35-01-R
S47	3 Ram	Sept.4-Oct.7	S-M-S47-01-R
S49	2 Ram	Sept.4-Oct.7	S-M-S49-01-R
S50	2 Ram	Sept.4-Oct.7	S-M-S50-01-R
S51	2 Ram	Aug.23-Sept.11	S-M-S51-01-R
*S51	4 Ewe	Oct.6-19	S-F-S51-01-R
S51	2 Ram	Sept.13-Oct.2	S-M-S51-02-R

RIFLE - RESIDENT LICENSES

UNIT	NUMBER & SEX	DATES	HUNT CODES
S53	1 Ram	Sept.4-Oct.7	S-M-S53-01-R
*S54	2 Ram	Sept.4-Oct.7	S-M-S54-01-R
S59	2 Ram	Sept.4-Oct.7	S-M-S59-01-R
S60	3 Ram	Sept.4-Oct.7	S-M-S60-01-R
S61	3 Ram	Dec.1-31	S-M-S61-01-R
S66	5 Ram	Sept.4-Oct.7	S-M-S66-01-R
S67	1 Ram	Sept.4-Oct.7	S-M-S67-01-R
S68	2 Ram	Sept.4-Oct.7	S-M-S68-01-R
S69	1 Ram	Sept.4-Oct.7	S-M-S69-01-R
S70	1 Ram	Aug.11-Sept.9	S-M-S70-01-R
S71	1 Ram	Aug.25-Sept.23	S-M-S71-01-R

*NOTE: S19 borders Rocky Mtn National Park. Bighorn sheep may be in park and may not be in unit during hunting season.

*S51 ewe license valid only W of Hwy. 12.

*S54 license valid in area bounded on N by Gunnison CR12 (Kebler Pass Rd); on E by Colo 135; on S by N boundary of T50N; on W by Curecanti Ck and Coal Ck.

ROCKY MOUNTAIN BIGHORN SHEEP

RANCHING FOR WILDLIFE LICENSES

Colorado Residents Only. RFW hunting rules are different for each ranch. Read ranch rules before applying, found on our website.

Purgatoire Ranch, Main Ranch, unit S61

Dec. 17-Jan. 15.....1 RamS-M-S61-W1-R

ROCKY MOUNTAIN BIGHORN SHEEP

RIFLE - NONRESIDENT LICENSES

UNIT	NUMBER & SEX	DATES	HUNT CODES
S6	1 Ram	Sept.4-18	S-M-S06-01-R
S6	1 Ewe	Sept.4-18	S-F-S06-01-R
S6	1 Ram	Sept.25-Oct.9	S-M-S06-02-R
S6	2 Ewe	Sept.25-Oct.9	S-F-S06-02-R
S9	1 Ram	Sept.4-Oct.7	S-M-S09-01-R
S11	1 Ram	Sept.4-Oct.7	S-M-S11-01-R
S12	1 Ram	Sept.4-Oct.7	S-M-S12-01-R
S15	1 Ram	Aug.25-Sept.23	S-M-S15-01-R
S16	1 Ram	Aug.25-Sept.23	S-M-S16-01-R
S17	1 Ram	Sept.4-Oct.7	S-M-S17-01-R
S26	1 Ram	Aug.11-Sept.9	S-M-S26-01-R
S31	1 Ram	Aug.25-Sept.23	S-M-S31-01-R
S32	1 Ram	Sept.21-30	S-M-S32-01-R
S32	1 Ewe	Sept.21-30	S-F-S32-01-R
S32	1 Ram	Oct.2-11	S-M-S32-02-R
S60	1 Ram	Sept.4-Oct.7	S-M-S60-01-R
S66	1 Ram	Sept.4-Oct.7	S-M-S66-01-R

2007 SHEEP & GOAT HUNTING

DESERT BIGHORN SHEEP

Open only to Colorado residents. Rams must be 1/2 curl or larger.

RIFLE - RESIDENT LICENSES

UNIT	SEX	DATES	HUNT CODES
S56	1 Ram	Nov.3-Dec.2	C-M-S56-O1-R
S62	2 Ram	Nov.3-Dec.2	C-M-S62-O1-R
S64	1 Ram	Nov.3-Dec.2	C-M-S64-O1-R

MOUNTAIN GOATS



Mountain goats must be mature goats of either sex.

PREFERENCE POINT HUNT CODE MOUNTAIN GOAT

You can gain a preference point as your first choice on your application to use another year. You can use your second choice to apply for a license. You must pay the full license cost even if just applying for a point. If you only apply for a point, your cost, minus the \$3 application fee, is refunded. To apply for a mountain goat preference point, enter hunt code **G-P-999-99-P** as a **First Choice**.

ARCHERY - RESIDENT LICENSES

UNIT	NUMBER	DATES	HUNT CODES
G5	11	Sept.4-Oct.31	G-E-G05-O1-A
G8	2	Sept.4-Oct.7	G-E-G08-O1-A
G14	5	Sept.4-Oct.7	G-E-G14-O1-A

ARCHERY - NONRESIDENT LICENSES

UNIT	NUMBER	DATES	HUNT CODES
G5	1	Sept.4-Oct.31	G-E-G05-O1-A

RIFLE - RESIDENT LICENSES

UNIT	NUMBER	DATES	HUNT CODES
G1	7	Sept.4-Oct.7	G-E-G01-O1-R
G2	7	Sept.4-Oct.7	G-E-G02-O1-R
G3	7	Sept.4-Oct.7	G-E-G03-O1-R
G4 weekdays only	8	Sept.17-28	G-E-G04-O1-R
G4 weekdays only	8	Oct.1-12	G-E-G04-O2-R
G4 weekdays only	9	Oct.15-26	G-E-G04-O3-R

MOUNTAIN GOATS

RIFLE - RESIDENT LICENSES

UNIT	NUMBER	DATES	HUNT CODES
*G5	4	Sept.22-Oct.7	G-E-G05-O1-R
G6	11	Sept.4-Oct.7	G-E-G06-O1-R
G7 weekdays only	5	Sept.4-14	G-E-G07-O1-R
G7 weekdays only	4	Sept.17-28	G-E-G07-O2-R
G7 weekdays only	4	Oct.1-12	G-E-G07-O3-R
G7 weekdays only	5	Oct.15-26	G-E-G07-O4-R
G9	4	Sept.4-Oct.7	G-E-G09-O1-R
G11	2	Sept.4-Oct.7	G-E-G11-O1-R
G12	5	Sept.4-Oct.7	G-E-G12-O1-R
G13	22	Sept.4-20	G-E-G13-O1-R
G13	22	Sept.21-Oct.7	G-E-G13-O2-R
G15 weekdays only	2	Sept.4-14	G-E-G15-O1-R
G15 weekdays only	2	Sept.17-28	G-E-G15-O2-R
G15 weekdays only	2	Oct.1-12	G-E-G15-O3-R
G15 weekdays only	1	Oct.15-26	G-E-G15-O4-R
G16 weekdays only	5	Sept.4-14	G-E-G16-O1-R
G16 weekdays only	6	Sept.17-28	G-E-G16-O2-R
G16 weekdays only	5	Oct.1-12	G-E-G16-O3-R
G16 weekdays only	5	Oct.15-26	G-E-G16-O4-R
G17	9	Sept.4-20	G-E-G17-O1-R
G17	9	Sept.21-Oct.7	G-E-G17-O2-R

*G5: License valid W of Animas River or N of Ten Mile and Trinity cks.

RIFLE - NONRESIDENT LICENSES

UNIT	NUMBER	DATES	HUNT CODES
G1	1	Sept.4-Oct.7	G-E-G01-O1-R
G2	1	Sept.4-Oct.7	G-E-G02-O1-R
G3	1	Sept.4-Oct.7	G-E-G03-O1-R
G4 weekdays only	1	Sept.17-28	G-E-G04-O1-R
G4 weekdays only	1	Oct.1-12	G-E-G04-O2-R
G6	1	Sept.4-Oct.7	G-E-G06-O1-R
G7 weekdays only	1	Sept.17-28	G-E-G07-O2-R
G7 weekdays only	1	Oct.1-12	G-E-G07-O3-R
G9	1	Sept.4-Oct.7	G-E-G09-O1-R
G13	3	Sept.4-20	G-E-G13-O1-R
G13	3	Sept.21-Oct.7	G-E-G13-O2-R
G16 weekdays only	1	Sept.4-14	G-E-G16-O1-R
G16 weekdays only	1	Oct.1-12	G-E-G16-O3-R
G16 weekdays only	1	Oct.15-26	G-E-G16-O4-R
G17	1	Sept.4-20	G-E-G17-O1-R
G17	1	Sept.21-Oct.7	G-E-G17-O2-R

Abbreviations:

Ck = Creek	Co = County	Colo = Colorado
CR = County Road	Div = Divide	Dr = Drive
E = East	Fk = Fork	I-25 = Interstate 25
I-70 = Interstate 70	N = North	NE = Northeast
NF = National Forest	NM = New Mexico	NW = Northwest
Pk = Peak	Pt = Point	Rd = Road
Res = Reservoir	Riv = River	S = South
RMNP = Rocky Mountain National Park	SW = Southwest	Tr = Trail
SE = Southeast	USFS = U.S. Forest Service	UT = Utah
US = U.S. Highway	WY = Wyoming	
W = West		

Each unit consists of land in county in parentheses.

BIGHORN SHEEP UNIT DESCRIPTIONS

Use for exact boundaries of units. Boundaries on map are approximate.

UNITS S38, S48, S50, S51, S61: Be aware that legal rams are on private land in parts of S38, S50, S51 and S61 and all of S48.

S1 - (Larimer) bounded on N by Deadman-Red Feather Rd; on E by Elkhorn Ck; on S by Colo 14; and on W by Laramie Riv Rd.

S2 - (Grand, Eagle, Summit) bounded on N by N Fk of Elliot Cr to Elliot Ridge and from Elliot Ridge along Piney Ridge to Colo 131 at State Bridge; on E by Blue Riv; on S by I-70; and on W by Colo 131.

S3 - (Clear Creek, Jefferson) bounded on N by I-70; on E by Colo 74; on S by Bear Ck, Beartrack Ck, Tumbling Ck, and a line from head of Tumbling Ck to junction of USFS Tr 603 and 602, USFS Tr 603, and boundary between Pike and Arapaho NF; and on W by Continental Div.

S4 - (Clear Creek, Park, Jefferson) bounded on N by N boundary of Pike NF, USFS Tr 603, a line from USFS Tr 603 and 602 to head of Tumbling Ck, Tumbling Ck, Beartrack Ck and Bear Ck; on E by CR 73; on E and S by US 285; on S by N Fk of S Platte Riv; and on W by Continental Div.

S5 - (El Paso, Fremont, Teller) bounded on N by Gold Camp Rd and Rock Ck; on E by Colo 115; on S by US 50; and on W by Colo 67.

S6 - (Teller, El Paso) bounded on N by US 24; on E by Colo 115; on S by Gold Camp Rd and Rock Ck; and on W by Colo 67.

S7 - (Fremont) bounded on N by Fremont CR 2; on E by Colo 9; on S by US 50; and on W by Fremont CR 12.

S8 - (Alamosa, Huerfano) bounded on N by Sixmile Lane, Rio Grande NF Tr 883, Mosca Pass, San Isabel NF Rd 583 and Huerfano CR 583; on E by Pass Creek Rd; on S by Huerfano-Costilla and Costilla-Alamosa Co lines and US 160; and on W by Colo 17.

S9 - (Saguache, Alamosa, Custer, Huerfano) bounded on N by Saguache CR LL 57, USFS Rd 970 (Hayden Pass Rd), and Fremont-Saguache and Fremont-Custer Co lines; on E by Colo 69; on S by Huerfano CR 583, USFS Rd 583, Mosca Pass, USFS Tr 883 and Sixmile Lane; and on W by Colo 17 and US 285.

S10 - (Saguache, Chaffee, Gunnison) bounded on N by US 50 and Marshall Pass Rd (USFS Rd 243); on E by US 285; on S by Colo 114; and on W by USFS Rd 803 (Meyers G and Gismo Ck Rd), Razor Ck and Saguache CR 14 PP and Gunnison Co Rd 45 (Doyleville Cutoff Rd).

S11 - (Chaffee, Gunnison, Lake) bounded on N by Gunnison-Pitkin Co line, the Continental Div and Colo 82; on E by US 24; on S by Chaffee CR 306 and Cottonwood Pass Rd (USFS Rd 209); and on W by Taylor Riv.

S12 - (Lake, Chaffee, Park) bounded on N by Continental Div; on E by Colo 9 and US 285; on S by US 285; and on W by US 24.

S13 - (Pitkin) bounded on N and E by Roaring Fk Riv and Castle Ck; on S by Roaring Fk Riv-E Riv Div; and on W by Roaring Fk Riv-Crystal Riv Div and Capitol Ck.

S14 - (Garfield) bounded on E by Canyon Ck; on S by I-70; and on W by W Rifle Ck.

S15 - (Hinsdale, Mineral) bounded on N by Continental Div, Weminuche Wilderness boundary and USFS Rd 430; on E by US 160; on S by Mineral-Archuleta Co line and Hinsdale-Archuleta Co line; W by Piedra Riv and Middle Fk of Piedra Riv.

S16 - (Hinsdale, Mineral) bounded on N by Continental Div; on E by Middle Fk of Piedra Riv; on S by trail to Divide Lakes and Weminuche Ck; and on W by Los Pinos Riv.

S17 - (Chaffee, Gunnison) bounded on N by CR 306 (Cottonwood Ck Rd) and Cottonwood Pass Rd (USFS Rd 209); on E by US 24 and 285; on S by US 50; and on W by Gunnison-Chaffee Co line, Middle Willow Ck, Willow Ck, and Taylor Riv.

S18 - (Jackson, Larimer) bounded on N by WY; on E by Larimer CR 103 (Laramie Riv Rd); on S by Colo 14; and on W by Colo 127.

S19 - (Larimer, Jackson, Grand) bounded on N by Colo 14; on E by Larimer CR 131 (Pingree Park Rd), USFS Tr 928 (Signal Mountain Tr), and N boundary of RMNP; on S by RMNP, USFS Rds 120.4 (N Supply Jeep Rd), 120 (Kawuneechee Rd), N Supply Tr, USFS Tr 118 (Blue Ridge Tr), Lost Lake Tr, USFS Rds 107 (Lost Lake Rd), 123 (Stillwater Pass Rd), and Colo 125; and on W by Colo 125, and Jackson CR 27 (Rand-Gould Rd).

S20 - (Gunnison, Chaffee, Saguache) bounded on N by US 50, on E by US 285, on S by Marshall Pass Rd; and on W by US 50.

S21 - (Ouray, Hinsdale) bounded on N by Colo 62; on E by Blue Ck and that part of Gunnison Co in Uncompahgre NF W of Blue Creek; on S and W by San Miguel-Uncompahgre and San Juan-Uncompahgre Div; and on W by US 550.

S22 - (Hinsdale, Mineral, Saguache) bounded on N by USFS Rd 788 and BLM Rds 3083 and 3084; on E by Continental Div and USFS Rd 787; on SE and S by La Garita Wilderness, USFS Trs 790, 789 and 801, Rio Grande and Colo 149; and on W by USFS Rd 507, USFS Trs 803 and 787, and Colo 149 (Spring Ck Pass).

S23 - (Park, Jefferson) bounded on N by US 285; on N and E by USFS Rd 560, USFS Tr 609, Park CR 56 and USFS Rd 56 (Lost Park Rd); on S by Park CR 56 and USFS Rd 56 (Lost Park Rd); and on W by US 285.

S24 - (Garfield, Mesa) bounded on N by Colorado Riv; on E and S by CR from Silt to Collbran; on S by Colo 330; and on W by Colorado Riv.

S25 - (Pitkin, Gunnison, Eagle) bounded on N by Roaring Fk; on E by Capitol Ck and Roaring Fk Riv-Crystal Riv Div; on S by Crystal Riv-Gunnison Riv Div; and on W by

Crystal Riv-Gunnison Riv Div and by Colo 133.

S26 - (Gunnison) bounded on N by Pitkin-Gunnison Co line; on E by Taylor Riv, Willow Ck, Middle Willow Ck and Cumberland Pass Rd; on S by NM Principal Meridian/6th Principal Meridian Div, western Fossil Ridge Wilderness and Lost Canyon Rd; and on W by Colo 135 and Schofield Pass Rd.

S27 - (Park, Jefferson) bounded on N by Park CR 56, USFS Rd 56 (Lost Park Rd), USFS Tr 609 and USFS Rd 560; on E by USFS Rd 211 (Matukat Rd); on S by Park CR 77; and on W by US 285.

S28 - (Hinsdale, La Plata, San Juan) bounded on N of Hinsdale-Archuleta Co line between Weminuche Ck and E Ck, N of E Ck, N of Los Pinos Riv between East Ck and Vallecito Res; E of Vallecito Ck; S of Continental Div; W of Los Pinos from Continental Div to the trail to Divide Lakes and Weminuche Ck, S of this trail between Los Pinos-Piedra Riv Div and Weminuche Ck, W of Weminuche Ck.

S29 - (Conejos, Mineral, Rio Grande) bounded on N by US 160; on E by Colo 15; on S by USFS Rds 255, 240, 259, USFS Tr 706, USFS Rds 260, 250 and 380; and on W by Continental Div.

S30 - (Archuleta, Conejos, Rio Grande) bounded on N by USFS Rds 380, 250 and 260, USFS Tr 706, USFS Rds 259, 240 and 255 and Colo 15; on E by US 285; on S by NM and Rio Grande NF; and on W by Continental Div.

S31 - (Archuleta, Conejos, Rio Grande) bounded on N and E by Continental Div; on S by NM; and on W by US 84 and US 160.

S32 - (Clear Creek) bounded on S and E of Continental Div; S and W of Clear Creek-Gilpin Co line; N of US 6 and I-70, Area 1/4 mile N of US 6 and I-70 through width of unit and 1/4 mile on either side of US 40 through width of unit closed to sheep hunting.

S33 - (Hinsdale, San Juan) bounded on S and E of Uncompahgre-Animas-Lake Fork Gunnison Divs, between Red Mtn Pass and headwaters of Big Blue Ck, S and E of Big Blue Ck; S of Gunnison-Hinsdale Co line between Big Blue Ck and Colo 149; W and S Colo 149 between Gunnison-Hinsdale Co line and Continental Div (Spring Ck Pass); N and W of Continental Div between Spring Ck Pass and headwaters of Lost Tr Ck; W of Lost Tr Ck between Continental Div and Rio Grande; N of Rio Grande between Lost Trail Ck and Stony Pass; N and E of Stony Gulch, N of Colo 110 between Cunningham Gulch and US 550 between Colo 110 and Red Mtn Pass.

S34 - (El Paso, Teller) bounded on N by USFS Rds 393, 300 and 320 from Woodland Park to Monument; on E by I-25 from Monument to Colorado Springs; and on S and W by US 24 from Colorado Springs to Woodland Park.

S35 - (Pueblo, Huerfano, Custer) bounded on N by Colo 96; on E by I-25 and Colo 1; on W by Colo 69; and on S by Huerfano Riv.

S36 - (Mineral, Rio Grande, Saguache) bounded on NW and N by Rio Grande, USFS Trs 801, 789 and 790, and USFS Tr 787; on NE and E by ATV trail known as La Garita Dr., USFS Rd 630 and Rio Grande CRs 15 and 18; and on S and SW by US 160.

S37 - (Boulder, Larimer) bounded on N by RMNP, USFS Tr 915, USFS Rd 116 and Colo 7; on N and E by US 36; on S by Boulder CRs 94, 81, 106 and 95 (Lefthand Canyon Dr), Colo 72 (Peak to Peak Hwy), Boulder CR 102 (Brainard Lake Rd) USFS Tr 907 (Pawnee Pass Trail), USFS Tr 102 (Knight Ridge Trail).

S38 - (Huerfano, Pueblo, Otero, Las Animas) bounded on N by Colo 10 and US 50; on E and S by US 350; and on W by I-25.

S40 - (Larimer) bounded on N by Larimer CR 80C (Cherokee Park Rd); on E by US 287; and on S and W by Larimer CR 74E (Red Feather Lakes-Deadman Rd).

S44 - (Garfield, Eagle) bounded on N by USFS Tr 514 (Red Tables Divide Rd) and USFS Tr 1870; on E by Crooked Ck Pass Rd; on S by Frypan Riv, and Colo 82; and on W by Eagle CR 100 and Cottonwood Pass Rd.

S45 - (Moffat) bounded on N and E by Colo 318; on E and S by US 40; and on W by Lilly Park Rd and Little Snake Riv.

S46 - (Teller) bounded on N by US 24, on E and S by Colo 67; and on W by Teller CR 1.

S47 - (Chaffee, Fremont, Park) bounded on N by US 24; on E by Kaufman Ridge, Badger Ck and Fremont CRs 2 and 12; and on S and W by Arkansas Riv.

S48 - (Baca, Las Animas) bounded on N by US 160; on E by Baca CR 13 (Pritchett Grade Rd); on S by Colorado line; and on W by Colo 389.

S49 - (Custer, Fremont) bounded on N by US 50; on E by Colo 67; on S by Colo 96; and on W by Colo 69.

S50 - (Huerfano, Costilla) bounded on N by Huerfano Riv; on E by I-25; on S by US 160; and on W by Pass Creek Rd.

S51 - (Huerfano, Las Animas) bounded on N by US 160; on E by I-25; on S by NM; and on W by Huerfano-Costilla Co line and farther S by Sangre de Cristo Div (Culebra Mountain Range).

S52 - (Gunnison, Saguache, Hinsdale) bounded on N by BLM Rds. 3035, 3036 (Cebolla Ck Rd), 3047 (Huntsman Gulch Rd) and 3043; on E by USFS Rd 806; on S by USFS Rd 788 (Los Pinos Pass Rd); and on W by Powderhorn Primitive Area, E. Fork of Powderhorn Ck and Powderhorn Ck.

S53 - (Mineral, Hinsdale) bounded on N by Continental Div, Colo 149 and USFS Tr 787; on E by USFS Tr 803 and USFS 507; on S by Colo 149, Clear Ck and Rio Grande; on W by Lost Trail Ck.

S54 - (Gunnison) bounded on N by Gunnison CR 2; on E by Colo 135; on S by US 50, Gunnison Riv, Blue Mesa Res and Morrow Point Res; and on W by Curecanti Ck and West Elk Mountains.

S55 - (Saguache, Rio Grande) bounded on N by Colo 114; on E by US 285; on S by Colo 112 and US 160; and on W by Rio Grande CRs 18 and 15, USFS Rd 630, La Garita Dr (ATV trail), USFS Tr 787, La Garita Wilderness, USFS Rd 787 and Continental Div.

S56 - (Mesa) bounded on N by Colo Riv; on E by US 50; on S by Colo 141 and Dolores Riv; and on W by UT.

S57 - (Larimer, Boulder) bounded on N by Larimer CRs 44H (Buckhorn Rd) and 27; on E by US 34 and US 287; on S by Colo 66, US 36, US 34 Bypass and MacGregor Ranch Rd; and on W by RMNP and divide between Pennock Ck and Elk Ck.

S58 - (Larimer) bounded on N by Larimer CR 74E (Red Feather Lakes Rd); on E by US 287; on S by Colo 14; and on W by Colo 14, Elkhorn Ck and Larimer CR 68 (Boy Scout Ranch Rd).

S59 - (Eagle, Garfield, Routt) bounded on N by Bear Riv; on E by Colo 131; on S by Eagle Riv, Colorado Riv and Deep Ck; and on W by Colorado Riv-White Riv Div and USFS Tr 1817.

S60 - (Teller, Fremont, Park) bounded on N by Park CRs 59 and 102 and Teller CRs 112, 11 and 1; on E by Colo 67, Teller CR 86 and Fremont CR 67; on S by US 50; and on W by Colo 9.

S61 - (Otero, Bent, Las Animas) bounded on N by US 50; on E by Colo 109; on S by US 160; and on W by US 350.

S62 - (Delta, Mesa, Montrose, Ouray) bounded on N by Colo 141; on E by Colo 50 and

550; on S by Colo 62; and on W by Dave Wood Rd and USFS Rd 402 (Divide Rd).
S64 - (Dolores, Montezuma, San Miguel) bounded on N by McIntyre Canyon, Dolores Riv, Big Gypsum Valley Rd (San Miguel CR 20.R), Colo 141 and Disappointment Valley Rd (San Miguel CR19.Q and Dolores CR D.00); on E by USFS Rd 526 (Norwood-Dolores Rd) and Colo 145; on S by Colo 184 and US 491; and on W by UT.
S65 - (Costilla) bounded on N by Alamosa-Costilla and Huerfano-Costilla Co lines; on E by Huerfano-Costilla Co line and farther S by southern Sangre de Cristo Div (Culebra Mountain Range); on S by NM; and on W by Colo 159 and US 160.
S66 - (Lake) bounded on N by Continental Div; on E by US 24; on S by Colo 82; and on W by Continental Div.
S67 - (Rio Blanco, Garfield) bounded on N by Williams Fk Riv-White Riv Div; on E by White Riv-Yampa Riv Div and White Riv-Colorado Riv Div; on S by S Fork of White River-Colorado Riv Div; and on W by USFS Rd 245, Rio Blanco CRs 17 (Buford-New Castle Rd) and 8 and USFS Rd 250.
S68 - (Chaffee, Fremont, Saguache) bounded on N by S Arkansas Riv, Arkansas Riv to Fremont CR 12 bridge and then US 50; on E by Colo 69; on S by Fremont-Custer and Fremont-Saguache Co lines, USFS Rd 970 (Hayden Pass Rd) and Saguache CR LL 57; and on W by US 285.
S69 - (Gunnison, Saguache) bounded on N by US 50, on E by Gunnison CR 45 and Saguache CR 14-PP (Doyleville Cutoff Rd), Razor Ck and USFS Rd 803 (Gismo Ck and Meyer's Gulch Rd); on S by Colo 114 and Saguache CRs NN-14 and KK-14; and on W by USFS Rd 806 and S Beaver Ck.
S70 - (Gunnison) bounded on N by NM Principal Meridian/6th Principal Meridian Div; on E by USFS Rd 765, CR 76, USFS Rd 763 (Waunita Pass Rd) and CR 887 (Waunita Hot Springs Rd); on S by US 50 and CR 76; on W by BLM Rd 3103 (N Parlin Flats), USFS Rd 583 and western Fossil Ridge Wilderness.
S71 - (San Juan, La Plata) bounded on N by San Miguel Co line, Ouray Co line, US 550, Colo 110, Cunningham Gulch and Continental Div; on E by Vallecito Ck and Los Pinos Riv; on S by US 160; on W by US 550 and Cascade Ck.

MOUNTAIN GOAT UNIT DESCRIPTIONS

Use for exact boundaries of units. Boundaries on map are approximate.

G1 - (Chaffee) bounded on N by Brown's Ck and Grizzly Mtn., Pomeroy Gulch, Chalk Ck, and Williams Pass Tr; on E by US 285; on S by US 50; and on W by Continental Div.
G2 - (Chaffee) bounded on N by S, Cottonwood Ck and Cottonwood Ck; on E by US 285 and 24; on S by Chalk Ck and N fork of Chalk Ck; and on W by Continental Div.
G3 - (Chaffee, Lake, Gunnison) bounded on N by N Texas Ck and Pine Ck; on E by US 24; on S by Cottonwood Ck, S Cottonwood Ck, Continental Div and Cottonwood Pass Rd; and on W by timberline of Sawatch Range.
G4 - (Clear Creek, Jefferson, Park) bounded on N by I-70; on E by Colo 74 and Jefferson CR 73; on S and SW by US 285; and on W by Guanella Pass Rd.
G5 - (La Plata, San Juan, Hinsdale, Archuleta) bounded on N by San Juan-Hinsdale Co line and Continental Div; on E by Los Pinos Riv-Piedra Riv Div, East Ck and Los Pinos Riv; on S by US 160; and on W by Colo 550.
G6 - (Grand, Eagle, Summit) bounded on N by Colorado Riv; on E by Colo 9; on S by I-70; and on W by Colo 131.
G7 - (Summit, Clear Creek) bounded on N by US 6/I-70; on E by Guanella Pass Rd; on S by Pike-Arapahoe NF, Continental Div, Argentine Pass Tr, USFS Rds 260 and 5; and on W by US 6.
G8 - (Gunnison) bounded on E of Colo 135 between Gunnison and Almont; E and S of USFS Rd 742 (Taylor Riv Rd) between Almont and Taylor Res; S and W of USFS Rd 765 between Taylor Res and Pitkin; N and W of Quartz Ck Rd between Pitkin and Parlin; N of US 50 between Parlin and Gunnison.
G9 - (Gunnison, Saguache) bounded on N by USFS Rd 209; on E by Continental Div; on S by US 50; and on W by Quartz Ck Rd and USFS Rd 765.
G11 - (Gunnison) bounded on N by USFS Rds 314 and 317 between Colo 133 and Schofield Pass; on E by USFS Rd 317 (Gothic Rd); on S by Gunnison CR 12 (Kebler Pass Rd); and on W by Colo 133.
G12 - (Garfield, Gunnison, Pitkin) bounded on N by Colo 82; on E by Castle Ck; on S by Gunnison-Pitkin Co line, USFS Rds 317 (Schofield Pass Rd) and 314 (Crystal Riv Rd); and on W by Colo 133.
G13 - (Chaffee, Lake, Gunnison, Pitkin) bounded on N by Colo 82, on E by US 24, on S by Pine Ck, North Texas Ck and Texas Ck; and on W by USFS Rds 742 and 761 (Taylor Pass Rd), Gunnison-Pitkin Co line and Castle Ck.
G14 - (Chaffee) bounded on N by N Fork of Chalk Ck and Chalk Ck; on E by US 285; on S by Brown's Ck, Pomeroy Gulch, Chalk Ck and Williams Pass Tr and on W by Continental Div.
G15 - (Summit, Grand, Clear Creek) bounded on N by USFS Rds 132 (Ute Pass Rd), 138 and 139 (Crooked Creek Rd) and Grand CR 50; on E by US 40 and I-70/US 6; on S by US 6/I-70 and US 6 over Loveland Pass; and on W by US 6 and Colo 9.
G16 - (Summit, Clear Creek, Park) bounded on N by USFS Rds 260 and 5; Argentine Pass Tr, Continental Div and Pike-Arapahoe NF; on E by Guanella Pass Rd; on S by US 285; and on W by Boreas Pass Rd, Colo 9 and US 6.
G17 - (Lake, Pitkin, Eagle) bounded on N by Eagle Riv-Fryingpan Riv Div and Continental Div; on E by US 24; on S by Colo 82 and on W by Warren Ck, USFS Rd 131, Hunter-Fryingpan Wilderness, Deadman Ck and USFS Rds 105, 501, 506, 507 and 400.

GUIDE TO LEGAL HUNTING HOURS

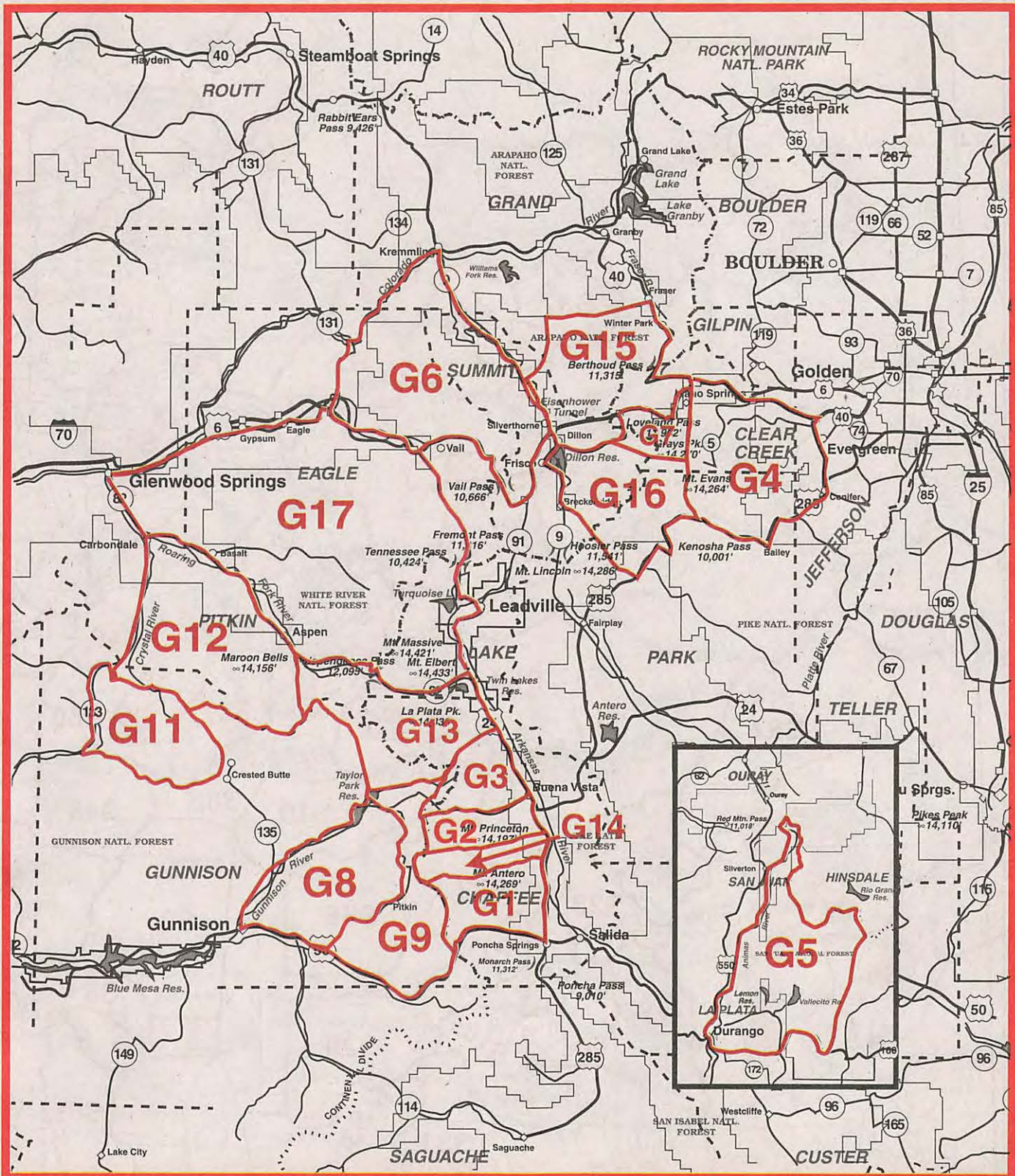
The table below is for Denver. Subtract 1 minute from opening and closing time for each 12 1/2 miles east of Denver. Add 1 minute to opening and closing time for each 12 1/2 miles west of Denver. The above changes assume that each degree of longitude equals 50 miles and a change of 1 degree of longitude equals a 4-minute change in sunrise and sunset times.

2007 Sunrise/Sunset Table

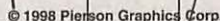
DAY	SEPT. Rise Set A.M. P.M. (DST)		OCT. Rise Set A.M. P.M. (DST)		NOV. Rise Set A.M. P.M.		DEC. Rise Set A.M. P.M.		JAN. Rise Set A.M. P.M.	
1	6:27	7:31	6:55	6:42	7:28	5:58	7:01	4:35	7:20	4:45
2	6:28	7:30	6:56	6:41	7:29	5:56	7:02	4:35	7:21	4:45
3	6:29	7:28	6:57	6:39	7:30	5:55	7:03	4:35	7:21	4:46
4	6:30	7:27	6:58	6:38	7:31	5:54	7:04	4:34	7:21	4:47
5	6:31	7:25	6:59	6:36	7:32	5:53	7:05	4:34	7:21	4:48
6	6:32	7:23	7:00	6:34	7:33	5:52	7:06	4:34	7:21	4:49
7	6:33	7:22	7:01	6:33	7:34	5:51	7:07	4:34	7:21	4:50
8	6:34	7:20	7:02	6:31	7:35	5:50	7:08	4:34	7:20	4:51
9	6:34	7:18	7:03	6:30	7:36	5:49	7:09	4:34	7:20	4:52
10	6:35	7:17	7:04	6:28	7:37	5:48	7:09	4:34	7:20	4:53
11	6:36	7:15	7:05	6:27	7:38	5:47	7:10	4:34	7:20	4:54
12	6:37	7:14	7:06	6:25	7:39	5:46	7:11	4:35	7:20	4:55
13	6:38	7:12	7:07	6:23	7:40	5:45	7:12	4:35	7:19	4:56
14	6:39	7:10	7:08	6:22	7:41	5:44	7:12	4:35	7:19	4:57
15	6:40	7:09	7:09	6:20	7:42	5:44	7:13	4:35	7:19	4:58
16	6:41	7:07	7:10	6:19	7:43	5:43	7:14	4:36	7:18	4:59
17	6:42	7:05	7:11	6:18	7:44	5:42	7:14	4:36	7:18	5:00
18	6:43	7:04	7:12	6:16	7:45	5:41	7:15	4:36	7:17	5:01
19	6:44	7:02	7:14	6:15	7:46	5:41	7:16	4:37	7:17	5:02
20	6:45	7:00	7:15	6:13	7:47	5:40	7:16	4:37	7:16	5:04
21	6:46	6:59	7:16	6:12	7:48	5:39	7:17	4:37	7:16	5:05
22	6:47	6:57	7:17	6:10	7:49	5:38	7:17	4:38	7:14	5:08
23	6:48	6:55	7:18	6:09	7:50	5:38	7:18	4:38	7:15	5:07
24	6:49	6:54	7:19	6:08	7:51	5:38	7:18	4:39	7:14	5:08
25	6:49	6:52	7:20	6:06	7:52	5:37	7:19	4:40	7:13	5:09
26	6:50	6:50	7:21	6:05	7:53	5:37	7:19	4:40	7:12	5:11
27	6:51	6:49	7:22	6:04	7:54	5:36	7:19	4:41	7:12	5:12
28	6:52	6:47	7:23	6:03	7:55	5:36	7:20	4:42	7:11	5:13
29	6:53	6:46	7:24	6:01	7:56	5:36	7:20	4:42	7:10	5:14
30	6:54	6:44	7:26	6:00	7:57	5:35	7:20	4:43	7:09	5:15
31			7:27	5:59			7:20	4:44	7:08	5:17

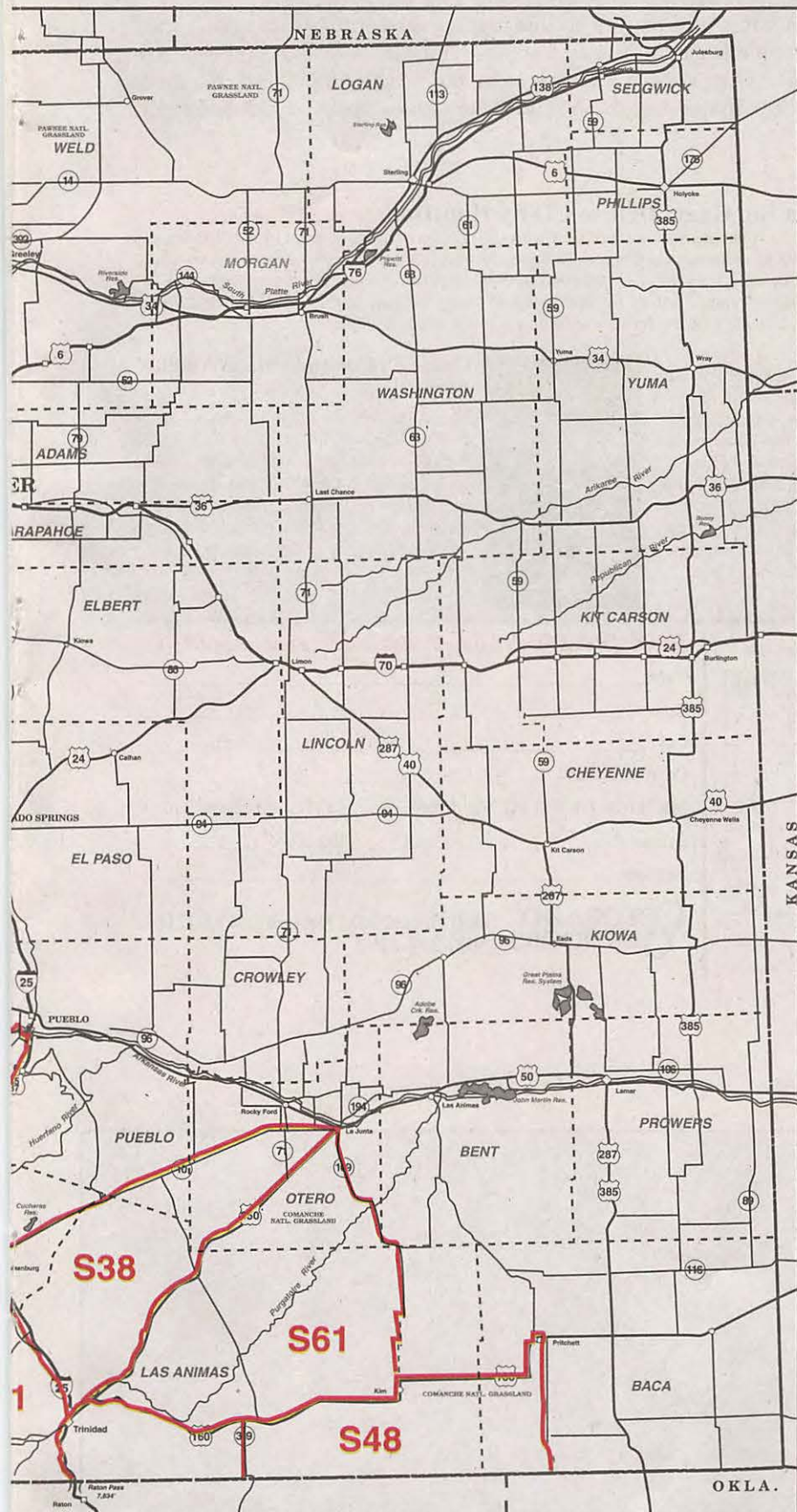
MOUNTAIN GOAT UNITS

Map boundaries are approximate due to limited space. Sheep and goat maps are provided only to give a general idea of unit locations. Refer to unit descriptions for exact unit boundaries. Successful applicants will receive a detailed map of appropriate unit.



Map boundaries are only approximate. These maps are provided only to help you apply for the correct unit. These maps are NOT to be used in the field as indicators of unit boundaries. See unit descriptions for boundaries. Successful applicants will receive a detailed map of their unit.






Base map courtesy of Pierson Graphics Corp.
800 Lincoln, Denver, CO 80203, 1-800-456-8703

New Deboning DVD

NEW



Down to the Bone is a quick and easy method for deboning an elk in the field.


With this instructional DVD, hunters will learn a simple and legal method of removing the inedible portions of meat from an elk where it falls. By removing the bones and other inedible portions of the animal, hunters can reduce the weight by more than 50 percent. No more sawing and quartering. Learn how to identify the best cuts for steaks, roasts and hamburger. \$17.95




Colorado Outdoors Big Game Deluxe CD by HuntData NEW 3-D Features

The new 3-D terrain models for big game management units project land use, elk concentration maps or satellite images over a 3-D model of your unit! Includes draw trends for the past 12 years, harvest trends for every season in every unit, ranking and ratings for each unit and season across the state, concentration maps for deer, elk and pronghorn, land use, 1:100,000 topographical and shaded relief features, annual internet updates, sheep and goat unit maps, UTM coordinate system way point creation and export, kill site plotting for moose, bighorn sheep and mountain goats. \$97.95

NEW



Elk Hunting - Colorado DVD Whether you are looking for that monster trophy bull or just to fill the freezer, this DVD will help improve your chances for success. This all inclusive elk hunting video educates the viewer on everything from the planning stages of an elk hunt to the techniques to use in the field. Learn about elk habits and where you can find animals during the different seasons. Learn how biologists manage the herds and decide how many licenses to issue to hunters. Get tips from a professional butcher for getting the best out of your elk meat. \$17.95.



Guide To Colorado State Wildlife Areas

This is the first-ever comprehensive guide to the Division of Wildlife's 241 State Wildlife Areas. The 344-page book contains recommended areas for hunting, fishing and watching wildlife and provides information on primary use, location, size, elevation, camping, species information and directions - plus regional maps and more than 166 full-color photographs. \$27.95.

ORDER FORM Prices include shipping and handling

	Price	Qty.	Total
Down To The Bone DVD (NEW)	\$17.95		
Big Game CD, Deluxe Edition	\$97.95		
Guide To State Wildlife Areas Book	\$27.95		
Elk Hunting - Colorado DVD (NEW)	\$17.95		
Colorado Deer Hunting Video	\$17.95		
Big Game Hunting in Colorado Video	\$17.95		
From The Field To The Table DVD (NEW)	\$17.95		
Order any two videos or DVDs for	\$30.00		
Order any three videos or DVDs for	\$43.50		
TOTAL			

SHOP ONLINE AT <http://wildlife.state.co.us/shopDOW>

Name _____
 Address _____
 City _____ State _____ Zip _____
 Daytime phone _____
METHOD OF PAYMENT Charge my ☐ Visa ☐ MasterCard
 Account No. _____ Exp. Date _____
 Signature _____

COLORADO OUTDOORS 6060 Broadway, Denver, CO 80216
 (303) 297-1192

21



Printed for free distribution by
Colorado Division of Wildlife
 6060 Broadway, Denver CO 80216
 (303) 297-1192
www.wildlife.state.co.us

HAVE YOU MOVED?

PLEASE FILL OUT

**THE BLACK CHANGE OF ADDRESS FORM
ON THE REVERSE SIDE OF THIS FORM**

HAVE YOU MOVED?

Avoid paying postage by changing your address on line at: http://wildlife.state.co.us/total_licensing/
Click "Buy and Apply", identify yourself, update your information and click "Update Address Only", and you're done, or

**FILL OUT THE REVERSE SIDE OF THIS FORM AND
MAIL IT IN A SEPARATE ENVELOPE TO:**

**Division of Wildlife
Attention: Address Changes
6060 Broadway
Denver, CO 80216**

DO NOT MAIL LICENSE APPLICATIONS TO THIS ADDRESS

DO NOT INCLUDE YOUR ADDRESS CHANGE FORM WITH YOUR APPLICATION

Change of addresses submitted on application forms are not currently recorded by the system.

Remember: landowner permission is required prior to applying for a Private Land Only (P.L.O.) hunt.

REMOVE TABS BEFORE MAILING
Follow perforation lines, remove all excess paper before mailing.

REMOVE TABS BEFORE MAILING
Follow perforation lines, remove all excess paper before mailing.

USE BLACK BALLPOINT PEN AND PRINT IN CAPITAL LETTERS

Applicants please remember that landowner permission is required prior to applying for a PLO hunt.

☐ I give DOW permission to provide my name, address, and license information to certain persons requesting it. See instructions.

CID

Customer Identification Number

The Division of Wildlife cannot be responsible for errors due to applications completed with lower case letters, colored inks or pencil.

1st Choice Hunt Code

2nd Choice Hunt Code

3rd Choice Hunt Code

4th Choice Hunt Code

First Name

MI

Last Name

Date of Birth (MMDDYYYY)

☐ Non-Resident

☐ Resident

☐ Resident
Desert Sheep

Colorado Resident Since
(MMYYYY)

☐ I am including \$5
for my Colorado
Wildlife Habitat
Stamp.

FOR GROUPS ONLY (Same species, unit, season, and method of take)

CID

Enter Group Leader's Customer Identification #

☐ Mark "X" if you
have preference
points for this
species.

☐ Mark "X" if you
have a Hunter
Education Card

(SSN) Your Social Security Number

"I CERTIFY THAT THE INFORMATION GIVEN
ON THIS APPLICATION IS TRUE." (Giving false
information when applying for a license is a
criminal offense.)

I hereby authorize the D.O.W. to make further inquiries to verify this information and specifically agree that venue for such offenses shall be the District and County Court of Adams County Colorado unless otherwise agreed by the D.O.W.

☐ Male

☐ Female

DO NOT USE THIS
SPACE FOR ADDRESS
CHANGES! USE THE
ADDRESS CHANGE
FORM INCLUDED IN
THIS BROCHURE.
Complete this area
ONLY if you have
NEVER had a
Customer ID #.

Address, P.O. Box, Rural Route (Mailing)

City (Include foreign country if needed)

Your Area Code and Phone Number

Drivers License Number (no dashes or spaces)

State

Zip

State

Height (ft-in.)

Weight (lbs)

L04071

40254001

USE BLACK BALLPOINT PEN AND PRINT IN CAPITAL LETTERS

Applicants please remember that landowner permission is required prior to applying for a PLO hunt.

☐ I give DOW permission to provide my name, address, and license information to certain persons requesting it. See instructions.

CID

Customer Identification Number

The Division of Wildlife cannot be responsible for errors due to applications completed with lower case letters, colored inks or pencil.

1st Choice Hunt Code

2nd Choice Hunt Code

3rd Choice Hunt Code

4th Choice Hunt Code

First Name

MI

Last Name

Date of Birth (MMDDYYYY)

☐ Non-Resident

☐ Resident

☐ Resident
Desert Sheep

Colorado Resident Since
(MMYYYY)

☐ I am including \$5
for my Colorado
Wildlife Habitat
Stamp.

FOR GROUPS ONLY (Same species, unit, season, and method of take)

CID

Enter Group Leader's Customer Identification #

☐ Mark "X" if you
have preference
points for this
species.

☐ Mark "X" if you
have a Hunter
Education Card

(SSN) Your Social Security Number

"I CERTIFY THAT THE INFORMATION GIVEN
ON THIS APPLICATION IS TRUE." (Giving false
information when applying for a license is a
criminal offense.)

I hereby authorize the D.O.W. to make further inquiries to verify this information and specifically agree that venue for such offenses shall be the District and County Court of Adams County Colorado unless otherwise agreed by the D.O.W.

☐ Male

☐ Female

DO NOT USE THIS
SPACE FOR ADDRESS
CHANGES! USE THE
ADDRESS CHANGE
FORM INCLUDED IN
THIS BROCHURE.
Complete this area
ONLY if you have
NEVER had a
Customer ID #.

Address, P.O. Box, Rural Route (Mailing)

City (Include foreign country if needed)

Your Area Code and Phone Number

Drivers License Number (no dashes or spaces)

State

Zip

State

Height (ft-in.)

Weight (lbs)

L04071

40254001

BIGHORN SHEEP APPLICATION CHECKLIST

Be sure to...

- ☒ Use BLACK INK and print in ALL CAPITAL LETTERS
- ☒ Write your CID (Customer Identification) number exactly as shown on a previous license or from the mailing label of this brochure.
- ☒ If you have NEVER had a CID, fill out the bottom part of the application.
- ☒ ADDRESS CHANGES should be mailed separately using the Address Change form supplied in this brochure - DO NOT use your application for this. OR, change your address online (see instructions on reverse side of the Address Change form).
- ☒ Please print all four digits of your birth year.
- ☒ See "Filling Out Applications" for instructions on the "Permission to Provide Information" checkbox.
- ☒ Licenses will NOT be mailed until you have met the annual Colorado Wildlife Habitat Stamp requirement. Please mark an "X" if you are choosing to send an additional \$5 for your stamp. (See "Habitat Stamp" section of this brochure.)
- ☒ Include a daytime phone number in the signature box.
- ☒ Enclose payment to the Colorado Division of Wildlife.
- ☒ Using a legal-sized envelope, include only ONE application and ONE check addressed to:

Colorado Division of Wildlife
Attention: Bighorn Sheep
P.O. Box 173757
Denver, CO 80217-3757

Photocopies of this application will NOT be accepted.

Remember: landowner permission is required prior to applying for a Private Land Only (P.L.O.) hunt.