

Colorado Sheep & Goat

*2
0
0
5*



*Application Deadline:
April 5, 2005 (Postmarked)*

DOW OFFICES

DOW Headquarters
6060 Broadway
Denver, 80216
(303) 297-1192

Fort Collins Svc. Ctr.
317 W. Prospect Rd.
Fort Collins, 80526
(970) 472-4300

Northwest Region Svc. Ctr.
711 Independent Ave.
Grand Junction, 81505
(970) 255-6100

Glenwood Springs Svc. Ctr.
50633 Hwys. 6 & 24
Glenwood Springs, 81601
(970) 947-2920

Southwest Region Svc. Ctr.
151 E. 16th St.
Durango, 81301
(970) 247-0855

Hot Sulphur Springs Svc. Ctr.
346 Grand County Rd. 362
Hot Sulphur Springs, 80451
(970) 725-6200

Southeast Region Svc. Ctr.
4255 Sinton Rd.
Colorado Springs, 80907
(719) 227-5200

Lamar Svc. Ctr.
2500 S. Main St.
Lamar, 81052
(719) 336-6600

Monte Vista Svc. Ctr.
0722 S. Road 1 E.
Monte Vista, 81144
(719) 587-6900

For recordings on season dates and other information:
Deer, Elk, Pronghorn, Bear (303) 291-7529
Fishing (303) 291-7533
Small Game, Upland Game (303) 291-7546
Turkey (303) 291-7547
Waterfowl (303) 291-7548
Hunter Education (303) 291-7530
Mobility-impaired Licenses (303) 291-7528

Telephone License Sales 1-800-244-5613

www.wildlife.state.co.us

Northeast Region Svc. Ctr.
6060 Broadway
Denver, 80216
(303) 291-7227

Brush Svc. Ctr.
122 E. Edison, Box 128
Brush, 80723
(970) 842-6300

Montrose Svc. Ctr.
2300 S. Townsend Ave.
Montrose, 81401
(970) 252-6000

Gunnison Svc. Ctr.
300 W. New York Ave.
Gunnison, 81230
(970) 641-7060

Meeker Svc. Ctr.
73485 Hwy. 64
Meeker, 81641
(970) 878-6090

Steamboat Spgs. Svc. Ctr.
925 Weiss Dr.
Steamboat Spgs., 80477
(970) 870-2197

Pueblo Svc. Ctr.
600 Reservoir Road
Pueblo, 81005
(719) 561-5300

Salida Svc. Ctr.
7405 Hwy. 50
Salida, 81201
(719) 530-5520

OPERATION GAME THIEF

Operation Game Thief (OGT) is a non-profit organization working with the DOW's law enforcement program. It pays rewards to citizens who report poachers or resource violations. Callers don't have to reveal their names, testify in court or sign a deposition. Rewards are paid if the information leads to the arrest of a poacher or a citation is issued. Rewards do not depend on a conviction but must be requested when a violation is reported. Call toll free, **1-877-COLOOGT**. The number should not be used for information requests or emergencies.

The Division of Wildlife's brochures are brought to you courtesy of Colorado's hunters and anglers who paid for them through their license fees.



**PAID FOR BY
Sportsmen**

NOTICE

This brochure is not a legal notice nor a complete collection of hunting regulations and laws. It is a condensed guide issued for hunters' convenience. Copies of wildlife statutes and regulations can be obtained from a DOW office and on our Web site, wildlife.state.co.us. For questions, call the DOW, (303) 297-1192.

**WHAT IF YOU LOST
Your Privilege To Hunt
In Colorado?**

**Restricted
NO
HUNTING
ALLOWED**

NO HUNTING

Protect Your Privilege To Hunt

Check the box and donate \$4.75 to the W.M.E.F.
when you apply for your hunting license

WILDLIFE MANAGEMENT EDUCATION FUND

CERTIFY THAT THE INFORMATION GIVEN IN THIS APPLICATION IS TRUE (Giving False Information is a crime under Colorado law)

www.WildlifeManagementEducationFund.org

DONATION: Mark "X" to add \$4.75 to pymt. for Wildlife Mgmt. Edu. Fund.

2005 SHEEP & GOAT HUNTING

Table of Contents

| | |
|---|--------|
| What's New..... | 1 |
| License Costs | 1 |
| Definitions..... | 2 |
| License Information | 2 |
| Hunter Education | 2 |
| Residency Qualifications | 2 |
| Sheep and Goat Hunter Orientation | 2 |
| Ranching For Wildlife | 3 |
| Hunting Hours..... | 3 |
| Annual Bag Limits..... | 3 |
| Legal Hunting Methods | 3 |
| It's Against the Law..... | 3-4 |
| Evidence of Sex | 4 |
| Carcass Tags..... | 4 |
| Mandatory Check..... | 4 |
| Transporting Game | 4 |
| Donating Game Meat | 4-5 |
| Closures..... | 5 |
| Applying for Licenses | 5-6 |
| Groups..... | 5 |
| Preference Points | 5 |
| Filling Out Your Application..... | 5-6 |
| Sheep & Goat Licenses | 7-8 |
| Sheep, Goat Unit Descriptions | 9-10 |
| Guide to Legal Hunting Hours | 10 |
| Sheep, Goat Unit Maps | 11-13 |
| Applications | Insert |

**For information on
hunting in Colorado,
call (303) 297-1192.**

What's New For 2005

Sheep Unit Opened: Unit S48 in Baca and Las Animas counties is open for bighorn sheep hunting with one ram available to residents in a December rifle season.

Illegal optics: Colorado law now makes it illegal to use electronic night vision equipment, electronically enhanced light-gathering optics or thermal imaging devices as an aid in hunting or taking wildlife. See "It's Against the Law To."

Internet Applications: Members of the military, diplomatic services, full-time students and children who meet Colorado residency requirements now can apply online for sheep and goat licenses without a Colorado drivers license. Visit our Web site to apply and learn what information is required to establish residency.

TOTAL LICENSING SYSTEM

The DOW and license agents are in their second year of using point-of-sale computer terminals to sell licenses. Agents sell licenses and offer services, such as replacing licenses. Licenses also are sold through the DOW's Web site or by calling, 1-800-244-5613. You can use a credit card for phone or internet purchases. **Residents also may apply for sheep and goat licenses on the internet.** Learn more about the licensing system on our Web site, www.wildlife.state.co.us.

2005 LICENSE FEES

| | License Fee | Application Fee | Search & Rescue Fee | Total |
|----------------------------|----------------|--------------------|---------------------------|-------------------|
| Rocky Mtn. Bighorn: | | | | |
| Resident | \$150.00 | \$3.00 | 25¢ | \$153.25 |
| Nonresident | \$1,630.00 | \$3.00 | 25¢ | \$1,633.25 |
| Mountain Goat: | | | | |
| Resident | \$150.00 | \$3.00 | 25¢ | \$153.25 |
| Nonresident | \$1,630.00 | \$3.00 | 25¢ | \$1,633.25 |
| Desert Bighorn: | | | | |
| Resident | \$200.00 | \$3.00 | 25¢ | \$203.25 |

Printed for free distribution by the
COLORADO DIVISION OF WILDLIFE
Department of Natural Resources
6060 Broadway, Denver 80216
(303) 297-1192
www.wildlife.state.co.us

Published February 2005; 80,000 copies
Printed by Publication Printers, Denver
Cover photo by Sherm Spoelstra
Editor: Brigid Kelly

The Colorado Division of Wildlife of the Department of Natural Resources prohibits discrimination on the basis of race, color, religion, sex, national origin and disabilities in all aspects of employment and public participation in its programs and services. For information or to register a complaint, contact the Colorado Division of Wildlife, 6060 Broadway, Denver 80216, or call (303) 297-1192.

The Wildlife Commission sets sheep and goat seasons in January. Wildlife Commissioners (Jan. 2005): Philip J. James, chair; Jeffrey A. Crawford, vice chair; Brad Phelps, secretary; Bernard Black, member; Tom Burke, member; Rick Enstrom, member; Claire O'Neal, member; Robert Shoemaker, member; Ken Torres, member; Russell George, ex-officio member; Don Ament, ex-officio member.



2005 SHEEP & GOAT HUNTING

DEFINITIONS

1. One-half curl ram:

Male bighorn sheep with horn or horns with one or both tips grown at least through half or 180 degrees of a circle, measured by first establishing a reference line bisecting eye and base of the ear. A 1/2-curl

ram has 1 or both horns grown at least as far as projection of reference line.

2. Ewe: A female sheep with horn or horns at least 5 inches long measured on outside curve.

3. Mature Goat: A mountain goat one year old or older.



LICENSE INFORMATION

1. You must meet hunter education requirements to purchase or apply for a big game license. See "Hunter Education."

2. Sheep and mountain goat licenses are limited in number, available only for specific units. You must apply for them through the drawing. They are not sold over the counter.

3. Bighorn Sheep: If you harvest a Rocky Mountain bighorn ram (1/2 curl or larger), except with an auction or raffle license or with a special sheep management license, you must wait 5 years (6th year after harvest) before you can apply for another Rocky Mountain bighorn ram license. You cannot apply for a Rocky Mountain bighorn and desert bighorn in the same year.

4. Desert Bighorn Sheep: If you harvest a desert bighorn sheep, you cannot participate in future desert bighorn sheep drawings.

5. Mountain Goat: If you harvest a mountain goat, except one taken on an auction, raffle or special goat management license, you must wait 5 years (6th year after harvest) before you can apply for another mountain goat license.

6. You must be at least 12 years old to hunt sheep and goats. Youths, ages 12-15, can hunt sheep and goats but must meet hunter education requirements and hunt with a mentor. A mentor must be 18 or older and have a hunter education card, if born after 1948. The mentor is not required to hunt. The youth and mentor must be able to see and hear each other while hunting without the aid of binoculars, radios or other devices or aids. Youths may apply for a sheep or goat license at age 11, if they turn 12 before they go hunting. At age 16, youths can hunt alone.

7. Ten percent of limited licenses are allocated to nonresidents.

8. Licenses cannot be transferred to anyone else.

9. For information on raffle or auction licenses, call (303) 297-1192.

10. Raffle and auction licenses are valid through Oct. 31 in units closing before Oct. 31. Licenses are for any open hunting area in 2005 sheep or goat hunting seasons. Licenses are valid in addition to sheep or goat licenses obtained in the DOW's drawing.

11. False statements made in obtaining a license or altering a license voids it, and wildlife taken on that license is illegal.

12. Lost or destroyed licenses can be replaced at any DOW office or license agency by paying a \$25 replacement fee.

HUNTER EDUCATION (SAFETY)

Anyone born on or after Jan. 1, 1949, must have **completed** an approved hunter education course or bowhunter education course (for archery licenses only) sanctioned by a state or province before applying for or purchasing a license. Colorado honors hunter education courses from other states and provinces. An original hunter safety card must be presented when buying a license over the counter at a license agency. You also must carry your hunter education card when hunting, unless "verified" is printed by the DOW on your license. Out-of-state hunters are encouraged to bring their hunter education card with them when coming to Colorado to hunt.

RESIDENCY QUALIFICATIONS

Who qualifies as a Colorado resident for a hunting license:

1. Anyone who has lived in Colorado continuously at least six months immediately before applying for or buying a license and who intends to make Colorado home. (Except #2 & 3 below.)

2. U. S. armed services personnel; military personnel of U.S. allies; U.S. diplomatic service personnel and diplomatic services of nations recognized by the U.S. military; personnel stationed here on permanent active duty orders or who were residents of Colorado when they entered the military (unless they changed their home of record to another state). Dependents of these groups also qualify. Active duty does not include personnel in reserve status or the National Guard. See "Filling Out Your Application."

3. Full-time students enrolled and attending a Colorado college, university or trade school at least six months immediately before applying for or buying a license, including students temporarily absent from Colorado but still enrolled.

4. Children under 18 have the same residency status as their parent or legal guardian.

SHEEP AND GOAT HUNTER ORIENTATION

Hunters are invited to attend a free course on sheep and goat hunting sponsored by the DOW, Rocky Mtn. Bighorn Society, Colorado Bowhunters Assoc. and the International Order of Rocky Mtn. Goats. To find out when and where the course will be, call (303) 297-1192. Successful applicants will receive agenda and information by mail.

2005 SHEEP & GOAT HUNTING

RANCHING FOR WILDLIFE (RFW)

Public RFW licenses available only to Colorado residents by drawing. Licenses valid only for season and ranch on the license. RFW licenses are listed with hunt codes in this brochure by species. RFW landowners must give free access to hunters who draw public licenses for the ranch. By applying for an RFW license, hunters allow the DOW to give applicant information to the ranch. RFW hunting rules are different for each ranch. Read ranch rules before applying. Rules are found on our Web site, www.wildlife.state.co.us/ranching/ranching.asp.

SPECIAL MANAGEMENT LICENSES

Special licenses may be issued to prevent spread of disease and unplanned expansion of sheep and goat populations. Licenses are offered to unsuccessful applicants from nearby units for the same species, in the order in which they would have drawn if successful. Season dates to be determined. These licenses do not use or generate preference points.

HUNTING HOURS

One-half hour before sunrise to one-half hour after sunset.
See "Guide to Legal Hunting Hours."

ANNUAL BAG LIMITS

1. Bighorn sheep - See "License Information."
2. Mountain goat - See "License Information."
3. You can apply for 1 bighorn sheep license and 1 mountain goat license a year. You cannot apply for a Rocky Mountain bighorn sheep license and a desert bighorn sheep license in the same year.
4. If you apply for more than one bighorn sheep license, your applications will be void, including group applications.

LEGAL HUNTING METHODS

1. HAND-HELD BOWS means a long bow, recurved bow or compound bow on which the string is not drawn mechanically or held mechanically under tension. String or mechanical releases that are hand-drawn or hand-held without other attachments or connections to the bow (other than bowstring) are legal.

a. Hand-held bows, including compound bows, must use arrows equipped with a broadhead with an outside diameter or width of at least 7/8 inch with at least 2 steel cutting edges. Each cutting edge must be in same plane for entire length of cutting surface.

b. Only legal hand-held bows can be used by archery license holders during archery seasons.

c. Min. draw weight of 35 lbs. required. Let-off max. of 80%.

d. No part of bow's riser (handle) or track, trough, channel, arrow rest or other device (excluding cables and bowstring) that attaches to the riser can contact, support and/or guide the arrow from a point rearward of the bow's brace height behind the undrawn string.

e. Bows can propel only a single arrow at a time. No mechanism for automatically loading arrows permitted.

f. Scopes, electronic or battery-powered devices cannot be incorporated into or attached to bow.

g. Hydraulic or pneumatic technology cannot be used to derive or

store energy to propel arrows. Explosive arrows prohibited.

2. CROSSBOWS:

- a. Draw weight must be min. 125 lbs.
- b. Draw length must be min. 14 inches from front of bow to nocking point of drawstring.
- c. Positive mechanical safety device required.
- d. Bolt must be at least 16 inches long, have a broadhead at least 7/8-inch wide and at least 2 steel cutting edges. Each cutting edge must be in same plane for entire length of cutting surface.
- e. Cannot be used in archery seasons.

3. MUZZLELOADING RIFLES & SMOOTHBORE MUSKETS

- a. In-line muzzleloaders are legal.
 - b. Must be single-barrel that fires a single round-ball or conical projectile the length of which does not exceed twice the diameter.
 - c. To hunt deer, pronghorn or bear, they must be .40 caliber or larger.
 - d. To hunt elk or moose, they must be .50 caliber or larger.
 - e. From .40 caliber to .50 caliber, bullets must weigh at least 170 grains.
 - f. If greater than .50 caliber, bullets must weigh at least 210 grains.
 - g. Shotgun primers are legal.
- 4. RIFLES** must be .24 caliber (6 mm) or larger; have at least a 16-inch barrel and be at least 26 inches long fired from the shoulder. They must use expanding bullets that weigh at least 70 grains and have an impact energy (at 100 yards) of 1,000 ft. pounds, as rated by the manufacturer. Semi-automatic rifles cannot hold more than 6 rounds in the magazine and chamber combined. Fully automatic rifles prohibited.
- 5. SHOTGUNS** must be 20 gauge or larger, firing a single slug.
- 6. HANDGUNS** must have a barrel at least 4 inches long, use a .24-caliber (6 mm) or larger diameter expanding bullet, and not have a shoulder stock or attachment. Must use only cartridge or load with min. energy of 550 ft. pounds at 50 yards.

IT'S AGAINST THE LAW TO:

1. Have a loaded (in the chamber) rifle or shotgun in or on a motor vehicle, including a motorcycle. Muzzleloading rifles are considered unloaded if percussion cap or shotgun primer is removed or if powder is removed from flashpan.
2. Carry firearms (except handguns) on an OHV during deer, elk, pronghorn antelope and bear seasons unless they are unloaded in the chamber and magazine. Firearms (except handguns) and bows carried on an OHV must be fully enclosed in a hard or soft case. Scabbards or cases with open ends or sides are prohibited. This regulation does not apply to landowners or their agents carrying a firearm on an OHV who are taking depredating wildlife on property owned or leased by them.
3. Hunt carelessly or discharge a firearm or release an arrow disregarding human life or property.
4. Operate or ride a snowmobile with a firearm unless it's completely unloaded and cased, or with a bow unless it's unstrung or cased. Compound bows must be cased, not unstrung.
5. Shoot from or use a motor vehicle, motorcycle, off-highway vehicle, snowmobile or aircraft to hunt, intercept, chase, harass or drive wildlife.
6. Use aircraft to hunt, to direct hunters on the ground or to hunt the same day or day after a flight was made to locate wildlife.
7. Hunt under the influence of alcohol or controlled substances.

2005 SHEEP & GOAT HUNTING

8. New For 2005: Use electronic night vision equipment, electronically enhanced light-gathering optics or thermal imaging devices as an aid in hunting or taking wildlife. Having a firearm with cartridges in the chamber or magazine, or loaded with powder or ball, or a strung, uncased bow while trying to project artificial light into area where wildlife can be found is *prima facie* evidence of a violation.

9. Use dogs or bait to hunt bears, deer, elk, pronghorn or moose. Bait means to put, expose, deposit, distribute or scatter salt, minerals, grain, animal parts or other food so as to constitute a lure, attraction or enticement for big game on or over any area where hunters are attempting to take big game. Scent sticks that smell like food are illegal for bears.

10. Use poison, drugs or explosives to hunt or harass wildlife.

11. Leave a fire that is not completely extinguished.

12. Not make a reasonable attempt to track and kill an animal you wound or may have wounded. If the animal goes on private property, you must try to contact the landowner or person in charge before pursuing it.

13. Fail to use edible wildlife meat for human consumption. At a minimum, the four quarters, tenderloins and backstraps are edible meat. Internal organs are not considered edible meat.

14. Shoot from, across or on a public road with a firearm, bow or crossbow. People firing a bow, rifle, handgun or shotgun with a single slug must be at least 50 feet from the centerline of the road.

15. Party hunt (kill someone else's game or let someone kill yours).

16. Interfere with hunters. That includes alarming, distracting or frightening prey; causing prey to flee by using light or noise; chasing prey on foot or by vehicle; throwing objects; making movements; harassing hunters by using threats or actions; erecting barriers to deny access to hunting areas and intentionally injecting yourself into the line of fire. Violators face criminal prosecution and may have to pay damages to the victim, as well as court costs.

17. Kill and abandon big game. Taking big game, removing only the hide, antlers or other trophy parts and leaving the carcass in the field are illegal. (Felony)

18. Sell, purchase or offer to sell or purchase big game. (Felony)

19. Solicit someone to illegally take big game for commercial gain or providing outfitting services without required registration. (Felony)

20. If convicted of these felony violations, you may face a lifetime license suspension in Colorado.

EVIDENCE OF SEX

1. These are considered evidence of sex: Males: head, including antlers or horns, testicle, scrotum or penis. Females: head, udder (mammary) or vulva.

2. It is illegal to have or transport a big game carcass, or considerable part of it, without evidence of sex *naturally attached*. Evidence of sex must remain attached to carcass until it is cut into processed meat (commercially or otherwise), wrapped and frozen, or stored at licensee's home.

3. The head or intact skull of sheep and goats with horns *naturally attached* to skull plate must accompany the carcass.

CARCASS TAGS

You must attach carcass tag to big game animals you kill. Tag must stay on meat until processing. Instructions are on carcass tag. If you lose, accidentally destroy or inadvertently detach the tag, you must get a duplicate from the DOW before hunting. You must prove the loss, detachment or destruction was accidental.

MANDATORY CHECK — BIGHORN SHEEP

1. All bighorns, including ewes and desert bighorns, must be inspected by a DOW officer or at a DOW office within 5 working days of harvest. You must personally present sheep with horns and skull intact. Harvest report is completed at that time. A permanent marker will be attached to the horn of bighorn rams.

2. If hunters (successful or not) don't return completed questionnaire within 30 days after a season ends, they are ineligible for future sheep licenses.

3. It is illegal to trade, transfer or sell bighorn ram heads or horns unless DOW inspects and permanently marks horns.

4. The DOW permanently marks only bighorn rams killed with a license, not horns found in the field. It is illegal to trade, transfer or sell bighorn capes and horns, or skulls with unmarked horns.

MANDATORY CHECK — MOUNTAIN GOATS

1. Hunters must personally present goat carcasses with horns and skull intact to a DOW officer or office within 5 working days of the kill. You must complete a harvest report during inspection.

2. If you (successful or not) do not return a completed questionnaire within 30 days after season ends, you are ineligible for future goat licenses.

TRANSPORTING GAME

1. Sheep and goats must have carcass tags properly attached, except for 20 lbs. or less of meat with a donation certificate.

2. Sheep or goats shipped by common carrier must be accompanied by either the license, a photocopy of license or carcass tag and, if more than 20 lbs., a donation certificate.

3. Processed big game meat must be accompanied by carcass tag or, if donated, a certificate.

4. Be sure animals are properly tagged if you transport big game for other hunters. The upper part of carcass tag must be kept by the hunter who harvested the animal. Carry a list identifying each hunter and animal. If you transport improperly tagged or illegal big game, you can be cited.

DONATING GAME MEAT

A "like license" is a license for exactly the same species, sex, season and method of hunting as a donor's license.

1. You can donate to a person without a "like license":

a. up to 20 lbs. of unprocessed meat, at any location.

b. more than 20 lbs. of unprocessed meat, only at recipient's home.

2. You can donate to a person with a "like license":

a. up to 20 lbs. of unprocessed meat, at any location.

b. more than 20 lbs. of unprocessed meat, at any location, only if:

(1) recipient's license is unfilled and,

2005 SHEEP & GOAT HUNTING

(2) recipient puts his own carcass tag on the meat. This establishes the recipient's claim to his portion of the meat and voids his license. Donor's tag must remain with his portion.

(3) if the entire carcass is donated, the donor's carcass tag and the recipient's "like license" must be attached to the carcass.

3. Any amount of processed and packaged game meat can be donated to anyone anywhere.

4. Donations require donation certificates with names, addresses, telephone numbers of donor and recipient; hunting license number of donor; species and amounts donated; date of kill; donor's signature. Certificates can be simple notes. There is no special form. Certificates must be kept with meat until it's completely consumed.

5. Donor and recipient are subject to all bag and possession limits.

CLOSURES

1. **Mt. Evans Hwy.** (units G4 and S3): Hunting prohibited within 1/2 mile either side of the centerline of the Mt. Evans Hwy. (Colo. 5) from Echo Lake to the summit; all of Summit Lake Cirque and all of Summit Lake Flats above 11,600 feet. Also, the Mt. Evans Rd. beyond Summit Lake is closed after Labor Day. From Echo Lake to Summit Lake, road may be closed after Labor Day.

2. It is illegal to hunt or fish on State Land Board properties unless they are leased by the DOW or without permission of lessee.

3. It is illegal to hunt on private land without permission of owner or person in charge.

WILDLIFE EDUCATION FUND

The Wildlife Management Public Education Advisory Council is charged with designing a media-based program to educate the public about the benefits of hunting and fishing as wildlife management tools. The council's goal is communicating the role hunting plays in wildlife management so voters can decide on issues affecting hunters and wildlife. To contribute to The Wildlife Management Education Fund, check box on the application.

CHILD SUPPORT DELINQUENCY

The Colorado Child Support Enforcement Act now requires your Social Security number to buy all licenses. It is not displayed on the license but is provided, if requested, to the Colorado Department of Human Services, Child Support Enforcement. Hunting and fishing licenses will not be issued to people delinquent in their child support.

WEAPONS RESTRICTIONS

Colorado and federal laws prohibit people convicted of certain crimes, such as domestic violence, from possessing weapons, even for hunting. If you were convicted of a crime, check with the appropriate law enforcement authority to learn how these laws apply to you.

2005 DRAWING CALENDAR

Application deadline **April 5**

Licenses in mail by **May 18**

Results from drawing will be available on our Web site as soon as licenses are in the mail.

APPLYING FOR LICENSES

GROUPS

No group applications accepted for desert bighorn sheep. Group applications accepted for Rocky Mountain bighorn sheep and mountain goat licenses. No more than 2 per group. Applications must be sent separately. However, Colorado residents and nonresidents cannot apply for sheep and goat licenses together on the same group application.

PREFERENCE POINTS

1. One preference point awarded to hunters who apply properly and are unsuccessful in drawing a license for a first-choice hunt code. Priority goes to the person with the most points.

2. Second, third and fourth-choice hunt codes don't use or generate points.

3. The most points you can accumulate for Rocky Mountain bighorn sheep or mountain goat are 3. If you already have 3 preference points for bighorn sheep or mountain goat and you fail to draw a first-choice license, you will be awarded weighted preference for that species. Weighted preference increases your probability of drawing a license. If you draw a license or don't apply at least once during a five-year period, all accumulated preference points (weighted or otherwise) become void.

4. Preference points don't apply to desert bighorn sheep.

5. Preference points are not transferable.

6. Incorrect applications do not receive preference points.

7. Group application priority is based on member with fewest points.

8. If unsuccessful for your first choice, you will be notified of accumulated points on your refund stub or on your second-, third-, or fourth-choice license.

9. If you are waiting 5 years to reapply for a bighorn ram license, you can still apply for a bighorn ewe license. However, if you don't draw a ewe license, you will not get a preference point. See "License Information."

FILLING OUT YOUR APPLICATION

1. If you bought a license after 2003, your Customer Identification Number (CID) is on the license. If you have a Conservation Certificate, you can still use that number to apply. The number is in the upper right corner of the CC. If you were mailed this brochure, your CC or CID number may be on the address label above your name.

2. If you've never had a CC or CID, don't get a new one. Leave that part blank. Fill out the rest of the form, including the bottom area.

2005 SHEEP & GOAT HUNTING

3. Photocopies of applications are not accepted.
4. Print desired **Hunt Codes**. Optional second, third and fourth-choice hunt codes are available.
5. Print your **Name** in all capital letters and **Birth Date** as on your CC/CID. Use all four numbers for the year.
6. Include **Proper Payment**. If a Colorado resident, fill in **Colorado Resident Since** boxes. Military, enter 88 8888, one number per box.
7. **Groups**: Pick 1 member as leader. Both members, including leader, must enter leader's CC/CID number in section marked "For Groups Only." Only applicants who enter the same number in this section will be considered part of group. If no one has a CC/CID, the leader should call a DOW office. Both members of group must apply for the same species, unit and season for first, second, third and fourth-choice hunts. Group members must mail applications with payment separately.
8. Mark "X" if you have **Preference Points**.
9. Mark "X" if you have a valid **Hunter Education** card.
10. **Social Security Number**. Per the Colorado Child Support Enforcement Act, your Social Security number (SSN) is required to buy or apply for DOW licenses. Your SSN is not displayed on licenses. It is provided when requested to the Colorado Department of Human Services, Child Support Enforcement and is used to enforce the law.
11. Read certification statement and sign application. Include daytime phone with your signature in case we have questions. Unsigned applications are rejected.
12. If your address changed, use change-of-address form with insert in this brochure (home address only). Mail it by April 5 to DOW Address Change, 6060 Broadway, Denver, CO 80216. **DO NOT INCLUDE IT WITH APPLICATION.**
13. To donate to Wildlife Management Education Fund, mark "X" and add donation amount to your fee payment.
14. Permission to provide information allows information from applications to be provided to organizations that provide hunting information, services and products, including guides and outfitters, Ranching for Wildlife participants and equipment manufacturers. If you check this box and decide you don't want your information released, you can cancel your permission by writing DOW, 6060 Broadway, Denver, CO 80216, Attn: Call Center; in person at DOW offices; e-mail wildlife.dowinfo@state.co.us; or by phone, (303) 297-1192.

PAYMENT

One application and one check per envelope. Include cashier's check, personal check or money order made to **Colorado Division of Wildlife**. U.S. currency only. No cash. Applications and payments **NOT** accepted at DOW offices, including Denver. Application drop boxes are at Denver headquarters; only personal checks or money orders accepted. Write your CC or CID number on your check.

SENDING YOUR APPLICATION

Use a 4 1/2 by 9 1/2 inch envelope (standard commercial #10). Do not fold application. Mail application and payment, postmarked on or before **April 5, 2005**. Midnight postmark acceptable. Mail your application to:

Colorado Division of Wildlife
ATTENTION: MOUNTAIN GOAT
P.O. Box 173758
Denver, CO 80217-3758

Colorado Division of Wildlife
ATTENTION: BIGHORN SHEEP
P.O. Box 173757
Denver, CO 80217-3757

UNSUCCESSFUL APPLICANTS

Unsuccessful applicants receive refunds, minus \$3 application fee. Incomplete or incorrect applications will not be entered in drawing.

REFUNDS

You can get a refund by relinquishing your license and carcass tag before opening day of the season for which it is valid. The license should be accompanied by a completed request form obtained at a DOW office. Requests must be postmarked before the season starts. If there isn't enough time to request a form, mail the license and carcass tag with a letter to the DOW. After a season starts, requests must be submitted to the DOW license review officer. Approval depends on proof you did not hunt. Requests for refunds won't be considered more than 30 days after a season starts. The \$3 application fee will not be refunded. Preference points used in applying are not restored to your record unless you waive a refund.

2005 SHEEP & GOAT LICENSES

ROCKY MOUNTAIN BIGHORN SHEEP

Rams must be 1/2 curl or larger.

ARCHERY - RESIDENT LICENSES

| UNIT | NUMBER & TYPE OF LICENSES | DATES | HUNT CODES |
|------|------------------------------|-----------------|--------------|
| S9 | 9 Ram | Aug. 6-30 | S-M-S09-O1-A |
| S12 | 9 Ram | Aug. 6-30 | S-M-S12-O1-A |
| S20 | 4 Ram | Aug. 6-30 | S-M-S20-O1-A |
| S32 | 4 Ram | Aug. 1-16 | S-M-S32-O1-A |
| S32 | 4 Ram | Aug. 18-Sept. 2 | S-M-S32-O2-A |
| S32 | 5 Ram | Sept. 3-18 | S-M-S32-O3-A |
| S32 | 6 Ewe | Sept. 3-18 | S-F-S32-O3-A |
| S34 | 1 Ram | Aug. 6-30 | S-M-S34-O1-A |
| S34 | 1 Ewe | Aug. 6-30 | S-F-S34-O1-A |
| S34 | 1 Ram | Sept. 10-Oct. 4 | S-M-S34-O2-A |
| S34 | 1 Ewe | Sept. 10-Oct. 4 | S-F-S34-O2-A |
| S35 | 4 Ram | Aug. 6-30 | S-M-S35-O1-A |
| S37 | 2 Ram | Sept. 6-Oct. 7 | S-M-S37-O1-A |
| S38 | 2 Ram | Dec. 1-31 | S-M-S38-O1-A |
| S44 | 5 Ram | Sept. 6-Oct. 7 | S-M-S44-O1-A |
| S46 | 2 Ram | Nov. 10-30 | S-M-S46-O1-A |
| S46 | 4 Ewe | Nov. 10-30 | S-F-S46-O1-A |
| S49 | 4 Ram | Aug. 6-30 | S-M-S49-O1-A |
| S51 | 2 Ram | Aug. 6-24 | S-M-S51-O1-A |
| *S54 | 1 Ram | Aug. 6-30 | S-M-S54-O1-A |
| S57 | 2 Ram | Sept. 6-Oct. 7 | S-M-S57-O1-A |

*NOTE: S54 license valid in area bounded on N by N boundary of T50N; on E by Colo 135; on S by Gunnison River, Blue Mesa Res and Morrow Point Res; on W by Curecanti Ck.

ARCHERY - NONRESIDENT LICENSES

| UNIT | NUMBER & TYPE OF LICENSES | DATES | HUNT CODES |
|------|------------------------------|-----------------|--------------|
| S9 | 1 Ram | Aug. 6-30 | S-M-S09-O1-A |
| S12 | 1 Ram | Aug. 6-30 | S-M-S12-O1-A |
| S32 | 1 Ram | Aug. 1-16 | S-M-S32-O1-A |
| S32 | 1 Ram | Aug. 18-Sept. 2 | S-M-S32-O2-A |
| S32 | 1 Ewe | Sept. 3-18 | S-F-S32-O3-A |
| S35 | 1 Ram | Aug. 6-30 | S-M-S35-O1-A |
| S49 | 1 Ram | Aug. 6-30 | S-M-S49-O1-A |

RIFLE - RESIDENT LICENSES

| UNIT | NUMBER & TYPE OF LICENSES | DATES | HUNT CODES |
|----------|------------------------------|------------------|--------------|
| S1 & S18 | 2 Ram | Sept. 6-Oct. 7 | S-M-S01-O1-R |
| S2 | 1 Ram | Sept. 6-Oct. 7 | S-M-S02-O1-R |
| S3 | 1 Ram | Aug. 1-15 | S-M-S03-O1-R |
| S3 | 1 Ram | Aug. 18-Sept. 5 | S-M-S03-O2-R |
| S3 | 3 Ewe | Sept. 7-19 | S-F-S03-O2-R |
| S3 | 1 Ram | Sept. 7-Oct. 2 | S-M-S03-O3-R |
| S3 | 4 Ewe | Sept. 21-Oct. 2 | S-F-S03-O3-R |
| S4 | 4 Ram | Aug. 1-15 | S-M-S04-O1-R |
| S4 | 3 Ram | Aug. 18-Sept. 5 | S-M-S04-O2-R |
| S4 | 6 Ewe | Sept. 7-19 | S-F-S04-O2-R |
| S4 | 4 Ram | Sept. 7-Oct. 2 | S-M-S04-O3-R |
| S4 | 5 Ewe | Sept. 21-Oct. 2 | S-F-S04-O3-R |
| S6 | 4 Ram | Sept. 6-20 | S-M-S06-O1-R |
| S6 | 12 Ewe | Sept. 6-20 | S-F-S06-O1-R |
| S6 | 4 Ram | Sept. 27-Oct. 11 | S-M-S06-O2-R |
| S6 | 12 Ewe | Sept. 27-Oct. 11 | S-F-S06-O2-R |

RIFLE - RESIDENT LICENSES (continued)

| UNIT | NUMBER & TYPE OF LICENSES | DATES | HUNT CODES |
|------|------------------------------|------------------|--------------|
| S7 | 2 Ram | Sept. 6-Oct. 7 | S-M-S07-O1-R |
| S8 | 2 Ram | Sept. 6-Oct. 7 | S-M-S08-O1-R |
| S9 | 9 Ram | Sept. 6-Oct. 7 | S-M-S09-O1-R |
| S9 | 5 Ewe | Sept. 12-Oct. 7 | S-F-S09-O1-R |
| S10 | 1 Ram | Sept. 6-Oct. 7 | S-M-S10-O1-R |
| S11 | 6 Ram | Sept. 6-Oct. 7 | S-M-S11-O1-R |
| S12 | 5 Ram | Sept. 6-Oct. 7 | S-M-S12-O1-R |
| S13 | 2 Ram | Sept. 6-Oct. 7 | S-M-S13-O1-R |
| S15 | 5 Ram | Sept. 6-Oct. 7 | S-M-S15-O1-R |
| S16 | 3 Ram | Sept. 6-Oct. 7 | S-M-S16-O1-R |
| S17 | 5 Ram | Sept. 6-Oct. 7 | S-M-S17-O1-R |
| *S19 | 1 Ram | Sept. 6-Oct. 7 | S-M-S19-O1-R |
| S20 | 3 Ram | Sept. 6-Oct. 7 | S-M-S20-O1-R |
| S21 | 3 Ram | Sept. 6-Oct. 7 | S-M-S21-O1-R |
| S22 | 3 Ram | Sept. 6-Oct. 7 | S-M-S22-O1-R |
| S23 | 1 Ram | Sept. 6-Oct. 7 | S-M-S23-O1-R |
| S25 | 2 Ram | Sept. 6-Oct. 7 | S-M-S25-O1-R |
| S26 | 3 Ram | Aug. 13-Sept. 11 | S-M-S26-O1-R |
| S27 | 1 Ram | Sept. 6-Oct. 7 | S-M-S27-O1-R |
| S28 | 3 Ram | Sept. 6-Oct. 7 | S-M-S28-O1-R |
| S29 | 1 Ram | Sept. 6-Oct. 7 | S-M-S29-O1-R |
| S30 | 1 Ram | Sept. 6-Oct. 7 | S-M-S30-O1-R |
| S31 | 3 Ram | Sept. 6-Oct. 7 | S-M-S31-O1-R |
| S32 | 4 Ram | Sept. 21-30 | S-M-S32-O1-R |
| S32 | 6 Ewe | Sept. 21-30 | S-F-S32-O1-R |
| S32 | 5 Ram | Oct. 1-10 | S-M-S32-O2-R |
| S32 | 7 Ewe | Oct. 1-10 | S-F-S32-O2-R |
| S35 | 1 Ram | Sept. 6-Oct. 7 | S-M-S35-O1-R |
| S47 | 3 Ram | Sept. 6-Oct. 7 | S-M-S47-O1-R |
| S48 | 1 Ram | Dec. 1-31 | S-M-S48-O1-R |
| S49 | 2 Ram | Sept. 6-Oct. 7 | S-M-S49-O1-R |
| S50 | 2 Ram | Sept. 6-Oct. 7 | S-M-S50-O1-R |
| S51 | 2 Ram | Aug. 25-Sept. 13 | S-M-S51-O1-R |
| S51 | 2 Ram | Sept. 15-Oct. 4 | S-M-S51-O2-R |
| S53 | 1 Ram | Sept. 6-Oct. 7 | S-M-S53-O1-R |
| *S54 | 2 Ram | Sept. 6-Oct. 7 | S-M-S54-O1-R |
| S55 | 1 Ram | Sept. 6-Oct. 7 | S-M-S55-O1-R |
| S59 | 2 Ram | Sept. 6-Oct. 7 | S-M-S59-O1-R |
| S60 | 3 Ram | Sept. 6-Oct. 7 | S-M-S60-O1-R |
| S61 | 3 Ram | Dec. 1-31 | S-M-S61-O1-R |
| S66 | 3 Ram | Sept. 6-Oct. 7 | S-M-S66-O1-R |
| S67 | 1 Ram | Sept. 6-Oct. 7 | S-M-S67-O1-R |
| S68 | 2 Ram | Sept. 6-Oct. 7 | S-M-S68-O1-R |
| S69 | 1 Ram | Sept. 6-Oct. 7 | S-M-S69-O1-R |

*NOTE: S19 borders Rocky Mtn National Park. Bighorn sheep may be in park and may not be in unit during hunting season.

*S54 license valid in area bounded on N by Gunnison CR12 (Kebler Pass Rd); on E by Colo 135; on S by N boundary of T50N; on W by Curecanti Ck and Coal Ck.

ROCKY MOUNTAIN BIGHORN SHEEP

RANCHING FOR WILDLIFE LICENSES

Colorado Residents Only. RFW hunting rules are different for each ranch. Read ranch rules before applying. They can be found on our Web site, www.wildlife.state.co.us/ranching/ranching.asp.

Purgatoire Ranch, Main Ranch, unit S61

Dec. 16-Jan. 15.....1 Ram.....S-M-S61-W1-R

ROCKY MOUNTAIN BIGHORN SHEEP

RIFLE - NONRESIDENT LICENSES

| UNIT | NUMBER & TYPE OF LICENSES | DATES | HUNT CODES |
|------|------------------------------|------------------|--------------|
| S3 | 1 Ewe | Sept. 7-19 | S-F-S03-O2-R |
| S4 | 1 Ram | Aug. 18-Sept. 5 | S-M-S04-O2-R |
| S4 | 1 Ewe | Sept. 21-Oct. 2 | S-F-S04-O3-R |
| S6 | 1 Ram | Sept. 6-20 | S-M-S06-O1-R |
| S6 | 1 Ewe | Sept. 6-20 | S-F-S06-O1-R |
| S6 | 1 Ram | Sept. 27-Oct. 11 | S-M-S06-O2-R |
| S6 | 1 Ewe | Sept. 27-Oct. 11 | S-F-S06-O2-R |
| S9 | 1 Ram | Sept. 6-Oct. 7 | S-M-S09-O1-R |
| S11 | 1 Ram | Sept. 6-Oct. 7 | S-M-S11-O1-R |
| S12 | 1 Ram | Sept. 6-Oct. 7 | S-M-S12-O1-R |
| S15 | 1 Ram | Sept. 6-Oct. 7 | S-M-S15-O1-R |
| S17 | 1 Ram | Sept. 6-Oct. 7 | S-M-S17-O1-R |
| S26 | 1 Ram | Aug. 13-Sept. 11 | S-M-S26-O1-R |
| S31 | 1 Ram | Sept. 6-Oct. 7 | S-M-S31-O1-R |
| S32 | 1 Ram | Sept. 21-30 | S-M-S32-O1-R |
| S32 | 1 Ewe | Sept. 21-30 | S-F-S32-O1-R |
| S32 | 1 Ewe | Oct. 1-10 | S-F-S32-O2-R |
| S60 | 1 Ram | Sept. 6-Oct. 7 | S-M-S60-O1-R |
| S66 | 1 Ram | Sept. 6-Oct. 7 | S-M-S66-O1-R |

DESERT BIGHORN SHEEP

Open only to Colorado residents. Rams must be 1/2 curl or larger.

RIFLE - RESIDENT LICENSES

| UNIT | NUMBER & TYPE OF LICENSES | DATES | HUNT CODES |
|------|------------------------------|---------------|--------------|
| S62 | 2 Ram | Nov. 5-Dec. 4 | C-M-S62-O1-R |
| S64 | 1 Ram | Nov. 5-Dec. 4 | C-M-S64-O1-R |

MOUNTAIN GOATS

Mountain goats must be mature goats of either sex.

ARCHERY - RESIDENT LICENSES

| UNIT | NUMBER OF LICENSES | DATES | HUNT CODES |
|------|-----------------------|----------------|--------------|
| G5 | 5 | Sept. 6-Oct. 7 | G-E-G05-O1-A |
| G8 | 2 | Sept. 6-Oct. 7 | G-E-G08-O1-A |
| G14 | 5 | Sept. 6-Oct. 7 | G-E-G14-O1-A |

ARCHERY - NONRESIDENT LICENSES

| UNIT | NUMBER OF LICENSES | DATES | HUNT CODES |
|------|-----------------------|----------------|--------------|
| G5 | 1 | Sept. 6-Oct. 7 | G-E-G05-O1-A |

MOUNTAIN GOATS

RIFLE - RESIDENT LICENSES

| UNIT | NUMBER OF LICENSES | DATES | HUNT CODES |
|-------------------|-----------------------|-----------------|--------------|
| G1 | 7 | Sept. 6-Oct. 7 | G-E-G01-O1-R |
| G2 | 7 | Sept. 6-Oct. 7 | G-E-G02-O1-R |
| G3 | 7 | Sept. 6-Oct. 7 | G-E-G03-O1-R |
| G4 weekdays only | 7 | Sept. 19-30 | G-E-G04-O1-R |
| G4 weekdays only | 8 | Oct. 3-14 | G-E-G04-O2-R |
| G4 weekdays only | 7 | Oct. 17-28 | G-E-G04-O3-R |
| G6 | 11 | Sept. 6-Oct. 7 | G-E-G06-O1-R |
| G7 weekdays only | 5 | Sept. 6-16 | G-E-G07-O1-R |
| G7 weekdays only | 6 | Sept. 19-30 | G-E-G07-O2-R |
| G7 weekdays only | 6 | Oct. 3-14 | G-E-G07-O3-R |
| G7 weekdays only | 5 | Oct. 17-28 | G-E-G07-O4-R |
| G9 | 4 | Sept. 6-Oct. 7 | G-E-G09-O1-R |
| G11 | 1 | Sept. 6-Oct. 7 | G-E-G11-O1-R |
| G12 | 5 | Sept. 6-Oct. 7 | G-E-G12-O1-R |
| G13 | 22 | Sept. 6-21 | G-E-G13-O1-R |
| G13 | 23 | Sept. 22-Oct. 7 | G-E-G13-O2-R |
| G15 weekdays only | 2 | Sept. 6-16 | G-E-G15-O1-R |
| G15 weekdays only | 2 | Sept. 19-30 | G-E-G15-O2-R |
| G15 weekdays only | 2 | Oct. 3-14 | G-E-G15-O3-R |
| G15 weekdays only | 1 | Oct. 17-28 | G-E-G15-O4-R |
| G16 weekdays only | 11 | Sept. 6-16 | G-E-G16-O1-R |
| G16 weekdays only | 11 | Sept. 19-30 | G-E-G16-O2-R |
| G16 weekdays only | 11 | Oct. 3-14 | G-E-G16-O3-R |
| G16 weekdays only | 11 | Oct. 17-28 | G-E-G16-O4-R |

RIFLE - NONRESIDENT LICENSES

| UNIT | NUMBER OF LICENSES | DATES | HUNT CODES |
|-------------------|-----------------------|-----------------|--------------|
| G1 | 1 | Sept. 6-Oct. 7 | G-E-G01-O1-R |
| G2 | 1 | Sept. 6-Oct. 7 | G-E-G02-O1-R |
| G3 | 1 | Sept. 6-Oct. 7 | G-E-G03-O1-R |
| G4 weekdays only | 1 | Sept. 19-30 | G-E-G04-O1-R |
| G4 weekdays only | 1 | Oct. 17-28 | G-E-G04-O3-R |
| G6 | 1 | Sept. 6-Oct. 7 | G-E-G06-O1-R |
| G7 weekdays only | 1 | Sept. 6-16 | G-E-G07-O1-R |
| G7 weekdays only | 1 | Oct. 17-28 | G-E-G07-O4-R |
| G9 | 1 | Sept. 6-Oct. 7 | G-E-G09-O1-R |
| G13 | 3 | Sept. 6-21 | G-E-G13-O1-R |
| G13 | 2 | Sept. 22-Oct. 7 | G-E-G13-O2-R |
| G16 weekdays only | 1 | Sept. 6-16 | G-E-G16-O1-R |
| G16 weekdays only | 1 | Sept. 19-30 | G-E-G16-O2-R |
| G16 weekdays only | 1 | Oct. 3-14 | G-E-G16-O3-R |
| G16 weekdays only | 1 | Oct. 17-28 | G-E-G16-O4-R |

Unit Descriptions

Abbreviations:

| | | |
|----------------------|-------------------------------------|-------------------------|
| Ck = Creek | Co = County | Colo = Colorado Highway |
| CR = County Road | Div = Divide | Dr = Drive |
| E = East | Fk = Fork | I-25 = Interstate 25 |
| I-70 = Interstate 70 | N = North | NE = Northeast |
| NF = National Forest | NM = New Mexico | NW = Northwest |
| Pk = Peak | Pt = Point | Rd = Road |
| Res = Reservoir | RMNP = Rocky Mountain National Park | |
| S = South | SW = Southwest | Tr = Trail |
| SE = Southeast | USFS = U.S. Forest Service | UT = Utah |
| US = U.S. Highway | WY = Wyoming | |
| W = West | | |

Each unit consists of land in county in parentheses.

BIGHORN SHEEP UNIT DESCRIPTIONS

Use for exact boundaries of units. Boundaries on map are approximate.

UNITS S38, S48, S50, S51, S61: Be aware that legal rams are on private land in parts of S38, S50, S51 and S61 and all of S48.

S1 - (Larimer) bounded on N by Deadman-Red Feather Rd; on E by Elkhorn Ck; on S by Colo 14; and on W by Larimer River Rd.

S2 - (Grand, Eagle, Summit) bounded on N by N Fk of Elliot Cr to Elliot Ridge and from Elliot Ridge along Piney Ridge to Colo 131 at State Bridge; on E by Blue River; on S by I-70; and on W by Colo 131.

S3 - (Clear Creek, Jefferson) bounded on N by I-70; on E by Colo 74; on S by Bear Ck, Beartrack Ck, Tumbling Ck, and a line from head of Tumbling Ck to junction of USFS Tr 603 and 602, USFS Tr 603, and boundary between Pike and Arapaho NF; and on W by Continental Div.

S4 - (Clear Creek, Park, Jefferson) bounded on N by N boundary of Pike NF, USFS Tr 603, a line from USFS Tr 603 and 602 to head of Tumbling Ck, Tumbling Ck, Beartrack Ck and Bear Ck; on E by CR 73; on E and S by US 285; on S by N Fk of S Platte River; and on W by Continental Div.

S5 - (El Paso, Fremont, Teller) bounded on N by Gold Camp Rd and Rock Ck; on E by Colo 115; on S by US 50; and on W by Colo 67.

S6 - (Teller, El Paso) bounded on N by US 24; on E by Colo 115; on S by Gold Camp Rd and Rock Ck; and on W by Colo 67.

S7 - (Fremont) bounded on N by Fremont CR 2; on E by Colo 9; on S by US 50; and on W by Fremont CR 12.

S8 - (Alamosa, Huerfano) bounded on N by Sixmile Lane, Rio Grande NF Tr 883, Mosca Pass, San Isabel NF Rd 583 and Huerfano CR 583; on E by Pass Creek Rd; on S by Huerfano-Costilla and Costilla-Alamosa Co lines and US 160; and on W by Colo 17.

S9 - (Saguache, Alamosa, Custer, Huerfano) bounded on N by Saguache CR LL 57, USFS Rd 970 (Hayden Pass Rd), and Fremont-Saguache and Fremont-Custer Co lines; on E by Colo 69; on S by Huerfano CR 583, USFS Rd 583, Mosca Pass, USFS Tr 883 and Sixmile Lane; and on W by Colo 17 and US 285.

S10 - (Saguache, Chaffee, Gunnison) bounded on N by US 50 and Marshall Pass Rd (USFS Rd 243); on E by US 285; on S by Colo 114; and on W by USFS Rd 803 (Meyers G and Gismo Ck Rd), Razor Ck and Saguache CR 14 PP and Gunnison Co Rd 45 (Doyleville Cutoff Rd).

S11 - (Chaffee, Gunnison, Lake) bounded on N by Gunnison-Pitkin Co line, the Continental Div and Colo 82; on E by US 24; on S by Chaffee CR 306 and Cottonwood Pass Rd (USFS Rd 209); and on W by Taylor River.

S12 - (Lake, Chaffee, Park) bounded on N by Continental Div; on E by Colo 9 and US 285; on S by US 285; and on W by US 24.

S13 - (Pitkin) bounded on N and E by Roaring Fk River and Castle Ck; on S by Roaring Fk River-E River Div; and on W by Roaring Fk River-Crystal River Div and Capitol Ck.

S14 - (Garfield) bounded on E by Canyon Ck; on S by I-70; and on W by W Rifle Ck.

S15 - (Hinsdale, Mineral) bounded on N by Continental Div, Weminuche Wilderness boundary and USFS Rd 430; on E by US 160; on S by Mineral-Archuleta Co line and Hinsdale-Archuleta Co line; W by Piedra River and Middle Fk of Piedra River.

S16 - (Hinsdale, Mineral) bounded on N by Continental Div; on E by Middle Fk of Piedra River; on S by trail to Divide Lakes and Weminuche Ck; and on W by Los Pinos River.

S17 - (Chaffee, Gunnison) bounded on N by CR 306 (Cottonwood Ck Rd) and Cottonwood Pass Rd (USFS Rd 209); on E by US 24 and 285; on S by US 50; and on W by Gunnison-Chaffee Co line, Middle Willow Ck, Willow Ck, and Taylor River.

S18 - (Jackson, Larimer) bounded on N by WY; on E by Larimer CR 103 (Laramie River Rd); on S by Colo 14; and on W by Colo 127.

S19 - (Larimer, Jackson, Grand) bounded on N by Colo 14; on E by Larimer CR 131 (Pingree Park Rd), USFS Tr 928 (Signal Mountain Tr), and N boundary of RMNP; on S by RMNP, USFS Rds 120.4 (N Supply Jeep Rd), 120 (Kawuneechee Rd), N Supply Tr, USFS Tr 118 (Blue Ridge Tr), Lost Lake Tr, USFS Rds 107 (Lost Lake Rd), 123 (Stillwater Pass Rd), and Colo 125; and on W by Colo 125, and Jackson CR 27 (Rand-Gould Rd).

S20 - (Gunnison, Chaffee, Saguache) bounded on N by US 50, on E by US 285, on S by Marshall Pass Rd; and on W by US 50.

S21 - (Ouray, Hinsdale) bounded on N by Colo 62; on E by Blue Ck and that part of Gunnison Co in Uncompahgre NF W of Blue Creek; on S and W by San Miguel-Uncompahgre and San Juan-Uncompahgre Div; and on W by US 550.

S22 - (Hinsdale, Mineral, Saguache) bounded on N by USFS Rd 788 and BLM Rds 3083 and 3084; on E by Continental Div and USFS Rd 787; on SE and S by La Garita Wilderness, USFS Trs 790, 789 and 801, Rio Grande and Colo 149; and on W by USFS Rd 507, USFS Trs 803 and 787, and Colo 149 (Spring Ck Pass).

S23 - (Park, Jefferson) bounded on N by US 285; on E and S by USFS Rd 560, USFS Tr 609, Park CR 56 and USFS Rd 56 (Lost Park Rd); on S by Park CR 56 and USFS Rd 56

(Lost Park Rd); and on W by US 285.

S24 - (Garfield, Mesa) bounded on N by Colorado River; on E and S by CR from Silt to Colbran; on S by Colo 330; and on W by Colorado River.

S25 - (Pitkin, Gunnison, Eagle) bounded on N by Roaring Fk; on E by Capitol Ck and Roaring Fk River-Crystal River Div; on S by Crystal River-Gunnison River Div; and on W by Crystal River-Gunnison River Div and by Colo 133.

S26 - (Gunnison) bounded on N by Pitkin-Gunnison Co line; on E by Taylor River, Willow Ck, Middle Willow Ck and Cumberland Pass Rd; on S by Quartz Ck and US 50; and on W by Colo 135 and Schofield Pass Rd.

S27 - (Park, Jefferson) bounded on N by Park CR 56, USFS Rd 56 (Lost Park Rd), USFS Tr 609 and USFS Rd 560; on E by USFS Rd 211 (Matukat Rd); on S by Park CR 77; and on W by US 285.

S28 - (Hinsdale, La Plata, San Juan) bounded on N of Hinsdale-Archuleta Co line between Weminuche Ck and E Ck, N of E Ck, N of Los Pinos River between East Ck and Vallecito Res; E of Vallecito Ck; S of Continental Div; W of Los Pinos from Continental Div to the trail to Divide Lakes and Weminuche Ck, S of this trail between Los Pinos-Piedra River Div and Weminuche Ck, W of Weminuche Ck.

S29 - (Conejos, Mineral, Rio Grande) bounded on N by US 160; on E by Colo 15; on S by USFS Rds 255, 240, 259, USFS Tr 706, USFS Rds 260, 250 and 380; and on W by Continental Div.

S30 - (Archuleta, Conejos, Rio Grande) bounded on N by USFS Rds 380, 250 and 260, USFS Tr 706, USFS Rds 259, 240 and 255 and Colo 15; on E by US 285; on S by NM and Rio Grande NF; and on W by Continental Div.

S31 - (Archuleta, Conejos, Rio Grande) bounded on N and E by Continental Div; on S by NM; and on W by US 84 and US 160.

S32 - (Clear Creek) bounded on S and E of Continental Div; S and W of Clear Creek-Gilpin Co line; N of US 6 and I-70, Area 1/4 mile N of US 6 and I-70 through width of unit and 1/4 mile on either side of US 40 through width of unit closed to sheep hunting.

S33 - (Hinsdale, San Juan) bounded on S and E of Uncompahgre-Animas-Lake Fork Gunnison Div, between Red Mtn Pass and headwaters of Big Blue Ck south and east of Big Blue Ck; S of Gunnison-Hinsdale Co line between Big Blue Ck and Colo 149; W and S Colo 149 between Gunnison-Hinsdale Co line and Continental Div (Spring Ck Pass); N and W of Continental Div between Spring Ck Pass and headwaters of Lost Tr Ck; W of Lost Tr Ck between Continental Div and Rio Grande; N of Rio Grande between Lost Trail Ck and Stony Pass; N and E of Stony Gulch, N of Colo 110 between Cunningham Gulch and US 550 between Colo 110 and Red Mtn Pass.

S34 - (El Paso, Teller) bounded on N by USFS Rds 393, 300 and 320 from Woodland Park to Monument; on E by I-25 from Monument to Colorado Springs; and on S and W by US 24 from Colorado Springs to Woodland Park.

S35 - (Pueblo, Huerfano, Custer) bounded on N by Colo 96; on E by I-25 and Colo 1; on W by Colo 69; and on S by Huerfano River.

S36 - (Mineral, Rio Grande, Saguache) bounded on NW and N by Rio Grande, USFS Trs 801, 789 and 790, and USFS Tr 787; on NE and E by ATV trail known as La Garita Dr, USFS Rd 630 and Rio Grande CRs 15 and 18; and on S and SW by US 160.

S37 - (Boulder, Larimer) bounded on N and W by RMNP boundary, USFS Tr 915, USFS Rd 116 and Colo 7; on N and E by US 36; on S by Boulder CRs 94, 81, 106 and 95 (Lefthand Canyon Dr), Colo 72 (Peak to Peak Hwy), Boulder CR 102 (Brainard Lake Rd) and ridge line W from Brainard Lake; and on W by Continental Div.

S38 - (Huerfano, Pueblo, Otero, Las Animas) bounded on N by Colo 10 and US 50; on E and S by US 350; and on W by I-25.

S40 - (Larimer) bounded on N by Larimer CR 80C (Cherokee Park Rd); on E by US 287; and on S and W by Larimer CR 74E (Red Feather Lakes-Deadman Rd).

S44 - (Garfield, Eagle) bounded on N by USFS Tr 514 (Red Tables Divide Rd) and USFS Tr 1870; on E by Crooked Ck Pass Rd; on S by Fryingpan River, and Colo 82; and on W by Eagle CR 100 and Cottonwood Pass Rd.

S45 - (Moffat) bounded on N and E by Colo 318; on E and S by US 40; and on W by Lilly Park Rd and Little Snake River.

S46 - (Teller) bounded on N by US 24, on E and S by Colo 67; and on W by Teller CR 1.

S47 - (Chaffee, Fremont, Park) bounded on N by US 24; on E by Kaufman Ridge, Badger Ck and Fremont CRs 2 and 12; and on S and W by Arkansas River.

S48 - (Baca, Las Animas) bounded on N by US 160; on E by Baca CR 13 (Pritchett Grade Rd); on S by Colorado line; and on W by Colo 389.

S49 - (Custer, Fremont) bounded on N by US 50; on E by Colo 67; on S by Colo 96; and on W by Colo 69.

S50 - (Huerfano, Costilla) bounded on N by Huerfano River; on E by I-25; on S by US 160; and on W by Pass Creek Rd.

S51 - (Huerfano, Las Animas) bounded on N by US 160; on E by I-25; on S by NM; and on W by Huerfano-Costilla Co line and farther south by Sangre de Cristo Div (Culebra Mountain Range).

S52 - (Gunnison, Saguache, Hinsdale) bounded on N by BLM Rds. 3035, 3036 (Cebolla Ck Rd), 3047 (Huntsman Gulch Rd) and 3043; on E by USFS Rd 806; on S by USFS Rd 788 (Los Pinos Pass Rd); and on W by Powderhorn Primitive Area, E. Fork of Powderhorn Ck and Powderhorn Ck.

S53 - (Mineral, Hinsdale) bounded on N by USFS Tr 787; on E by USFS Tr 803 and USFS Rd 507; and on S and W by Colo 149.

S54 - (Gunnison) bounded on N by Gunnison CR 2; on E by Colo 135; on S by US 50, Gunnison River, Blue Mesa Res and Morrow Point Res; and on W by Curecanti Ck and West Elk Mountains.

S55 - (Saguache, Rio Grande) bounded on N by Colo 114; on E by US 285; on S by Colo 112 and US 160; and on W by Rio Grande CRs 18 and 15, USFS Rd 630, La Garita Dr (ATV trail), USFS Tr 787, La Garita Wilderness, USFS Rd 787 and Continental Div.

S56 - (Mesa) bounded on N by Colo River; on E by US 50; on S by Colo 141 and Dolores River; and on W by UT.

S57 - (Larimer, Boulder) bounded on N by Larimer CRs 44H (Buckhorn Rd) and 27; on E by US 34 and US 287; on S by Colo 66, US 36, US 34 Bypass and MacGregor Ranch Rd; and on W by RMNP and divide between Penneck Ck and Elk Ck.

S58 - (Larimer) bounded on N by Larimer CR 74E (Red Feather Lakes Rd); on E by US 287; on S by Colo 14; and on W by Colo 14, Elkhorn Ck and Larimer CR 68 (Boy Scout Ranch Rd).

S59 - (Eagle, Garfield, Routt) bounded on N by Bear River; on E by Colo 131; on S by Eagle River, Colorado River and Deep Ck; and on W by Colorado River-White River Div and USFS Tr 1817.

S60 - (Teller, Fremont, Park) bounded on N by Park CRs 59 and 102 and Teller CRs 112, 11 and 1; on E by Colo 67, Teller CR 86 and Fremont CR 67; on S by US 50; and on W by Colo 9.

861 - (Otero, Bent, Las Animas) bounded on N by US 50; on E by Colo 109; on S by US 160; and on W by US 350.
 862 - (Delta, Mesa, Montrose, Ouray) bounded on N by Colo 141; on E by Colo 50 and 550; on S by Colo 62; and on W by Dave Wood Rd and USFS Rd 402 (Divide Rd).
 863 - (Montrose, San Miguel) bounded on N by Colo 90; on E by Monogram Mesa Rd (Montrose CR DD19 and San Miguel CRs 18Y, and 25R); on S by Colo 141, Big Gypsum Valley Rd (San Miguel CR 20R, Dolores River and McIntyre Canyon); on W by UT.
 864 - (Dolores, Montezuma, San Miguel) bounded on N by McIntyre Canyon, Dolores River, Big Gypsum Valley Rd (San Miguel CR 20R), Colo 141 and Disappointment Valley Rd (San Miguel CR19.Q and Dolores CR D.00); on E by USFS Rd 526 (Norwood-Dolores Rd) and Colo 145; on S by Colo 184 and US 491; and on W by UT.
 865 - (Costilla) bounded on N by Alamosa-Costilla and Huerfano-Costilla Co lines; on E by Huerfano-Costilla Co line and farther S by southern Sangre de Cristo Div (Culebra Mountain Range); on S by NM; and on W by Colo 159 and US 160.
 866 - (Lake) bounded on N by Continental Div; on E by US 24; on S by Colo 82; and on W by Continental Div.
 867 - (Rio Blanco, Garfield) bounded on N by Williams Fk River-White River Div; on E by White River-Yampa River Div and White River-Colorado River Div; on S by S Fork of White River-Colorado River Div; and on W by USFS Rd 245, Rio Blanco CRs 17 (Buford-New Castle Rd) and 8 and USFS Rd 250.
 868 - (Chaffee, Fremont, Saguache) bounded on N by S Arkansas River, Arkansas River to Fremont CR 12 bridge and then US 50; on E by Colo 69; on S by Fremont-Cluster and Fremont-Saguache Co lines, USFS Rd 970 (Hayden Pass Rd) and Saguache CR LL 57; and on W by US 285.
 869 - (Gunnison, Saguache) bounded on N by US 50, on E by Gunnison CR 45 and Saguache CR 14-PP (Doyleville Cutoff Rd), Razor Ck and USFS Rd 803 (Glismo Ck and Meyer's G Rd); on S by Colo 114 and Saguache CR KK-14; and on W by USFS Rd 806 and S Beaver Ck.

MOUNTAIN GOAT UNIT DESCRIPTIONS

Use for exact boundaries of units. Boundaries on map are approximate.

G1 - (Chaffee) bounded on N by Brown's Ck and Grizzly Mtn., Pomeroy Gulch, Chalk Ck, and Williams Pass Tr; on E by US 285; on S by US 50; and on W by Continental Div.
 G2 - (Chaffee) bounded on N by S. Cottonwood Ck and Cottonwood Ck; on E by US 285 and 24; on S by Chalk Ck and N fork of Chalk Ck; and on W by Continental Div.
 G3 - (Chaffee, Lake, Gunnison) bounded on N by N Texas Ck and Pine Ck; on E by US 24; on S by Cottonwood Ck, S Cottonwood Ck, Continental Div and Cottonwood Pass Rd; and on W by timberline of Sawatch Range.
 G4 - (Clear Creek, Jefferson, Park) bounded on N by I-70; on E by Colo 74 and Jefferson CR 73; on S and SW by US 285; and on W by Guanella Pass Rd.
 G5 - (La Plata, San Juan, Hinsdale, Archuleta) bounded on N by San Juan-Hinsdale Co line and Continental Div; on E by Los Pinos River-Piedra River Div, East Ck and Los Pinos River; on S by US 160; and on W by Colo 550.
 G6 - (Grand, Eagle, Summit) bounded on N by Colorado River; on E by Colo 9; on S by I-70; and on W by Colo 131.
 G7 - (Summit, Clear Creek) bounded on N by US 6/1-70; on E by Guanella Pass Rd; on S by Pike-Arapahoe NF, Continental Div, Argentine Pass Tr, USFS Rds 260 and 5; and on W by US 6.
 G8 - (Gunnison) bounded on E of Colo 135 between Gunnison and Almont; E and S of USFS Rd 742 (Taylor River Rd) between Almont and Taylor Res; S and W of USFS Rd 765 between Taylor Res and Pitkin; N and W of Quartz Ck Rd between Pitkin and Parlin; N of US 50 between Parlin and Gunnison.
 G9 - (Gunnison, Saguache) bounded on N by USFS Rd 209; on E by Continental Div; on S by US 50; and on W by Quartz Ck Rd and USFS Rd 765.
 G11 - (Gunnison) bounded on N by USFS Rds 314 and 317 between Colo 133 and Schofield Pass; on E by USFS Rd 317 (Gothic Rd); on S by Gunnison CR 12 (Kebler Pass Rd); and on W by Colo 133.
 G12 - (Garfield, Gunnison, Pitkin) bounded on N by Colo 82; on E by Castle Ck; on S by Gunnison-Pitkin Co line, USFS Rds 317 (Schofield Pass Rd) and 314 (Crystal River Rd); and on W by Colo 133.
 G13 - (Chaffee, Lake, Gunnison, Pitkin) bounded on N by Colo 82, on E by US 24, on S by Pine Ck, North Texas Ck and Texas Ck; and on W by USFS Rds 742 and 761 (Taylor Pass Rd), Gunnison-Pitkin Co line and Castle Ck.
 G14 - (Chaffee) bounded on N by N Fork of Chalk Ck and Chalk Ck; on E by US 285; on S by Brown's Ck, Pomeroy Gulch, Chalk Ck and Williams Pass Tr and on W by Continental Div.
 G15 - (Summit, Grand, Clear Creek) bounded on N by USFS Rds 132 (Ute Pass Rd), 138 and 139 (Crooked Creek Rd) and Grand CR 50; on E by US 40 and I-70/US 6; on S by US 6/1-70 and US 6 over Loveland Pass; and on W by US 6 and Colo 9.
 G16 - (Summit, Clear Creek, Park) bounded on N by USFS Rds 260 and 5; Argentine Pass Tr, Continental Div and Pike-Arapahoe NF; on E by Guanella Pass Rd; on S by US 285; and on W by Boreas Pass Rd, Colo 9 and US 6.

GUIDE TO LEGAL HUNTING HOURS

The table below is for Denver. Subtract 1 minute from opening and closing time for each 12 1/2 miles east of Denver. Add 1 minute to opening and closing time for each 12 1/2 miles west of Denver. The above changes are based on the assumption that each degree of longitude equals 50 miles and that a change of 1 degree of longitude equals a 4-minute change in sunrise and sunset times.

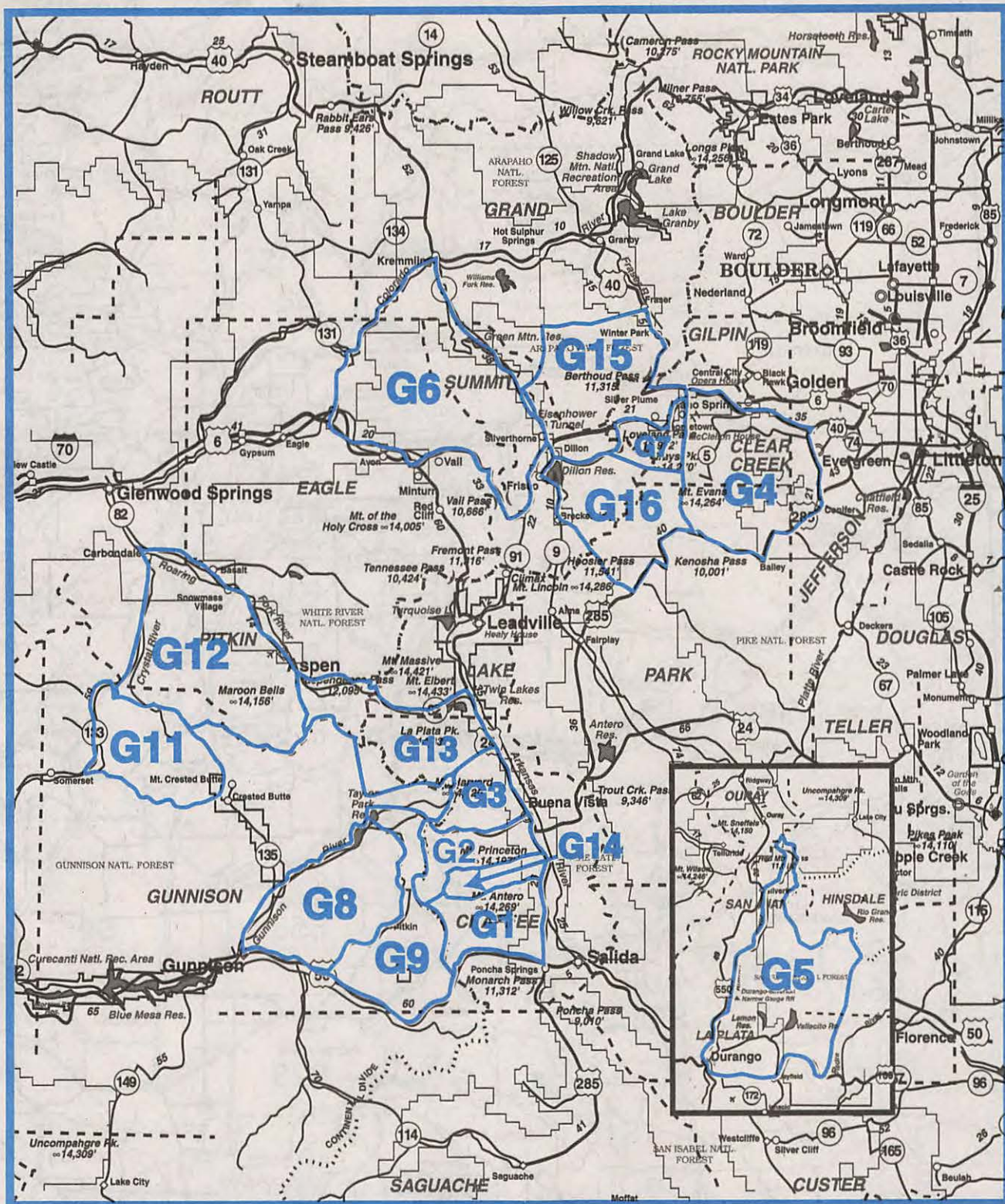
Sunrise/Sunset Table

| DAY | SEPT. Rise Set A.M. P.M. (DST) | | OCT. Rise Set A.M. P.M. (DST) | | NOV. Rise Set A.M. P.M. | | DEC. Rise Set A.M. P.M. | | JAN. Rise Set A.M. P.M. | |
|-----|---|------|--|------|-------------------------------|------|-------------------------------|------|-------------------------------|------|
| | | | | | | | | | | |
| 1 | 6:27 | 7:31 | 6:55 | 8:42 | 6:28 | 4:58 | 7:01 | 4:35 | 7:20 | 4:45 |
| 2 | 6:28 | 7:30 | 6:56 | 8:41 | 6:29 | 4:58 | 7:02 | 4:35 | 7:21 | 4:45 |
| 3 | 6:29 | 7:28 | 6:57 | 8:39 | 6:30 | 4:55 | 7:03 | 4:35 | 7:21 | 4:46 |
| 4 | 6:30 | 7:27 | 6:58 | 8:38 | 6:31 | 4:54 | 7:04 | 4:34 | 7:21 | 4:47 |
| 5 | 6:31 | 7:25 | 6:59 | 8:36 | 6:32 | 4:53 | 7:05 | 4:34 | 7:21 | 4:48 |
| 6 | 6:32 | 7:23 | 7:00 | 8:34 | 6:33 | 4:52 | 7:06 | 4:34 | 7:21 | 4:49 |
| 7 | 6:33 | 7:22 | 7:01 | 8:33 | 6:35 | 4:51 | 7:07 | 4:34 | 7:21 | 4:50 |
| 8 | 6:34 | 7:20 | 7:02 | 8:31 | 6:36 | 4:50 | 7:08 | 4:34 | 7:20 | 4:51 |
| 9 | 6:34 | 7:18 | 7:03 | 8:30 | 6:37 | 4:49 | 7:09 | 4:34 | 7:20 | 4:52 |
| 10 | 6:35 | 7:17 | 7:04 | 8:28 | 6:38 | 4:48 | 7:09 | 4:34 | 7:20 | 4:53 |
| 11 | 6:36 | 7:15 | 7:05 | 8:27 | 6:39 | 4:47 | 7:10 | 4:34 | 7:20 | 4:54 |
| 12 | 6:37 | 7:14 | 7:06 | 8:25 | 6:40 | 4:46 | 7:11 | 4:35 | 7:20 | 4:55 |
| 13 | 6:38 | 7:12 | 7:07 | 8:23 | 6:41 | 4:45 | 7:12 | 4:35 | 7:19 | 4:56 |
| 14 | 6:39 | 7:10 | 7:08 | 8:22 | 6:43 | 4:44 | 7:12 | 4:35 | 7:19 | 4:57 |
| 15 | 6:40 | 7:09 | 7:09 | 8:20 | 6:44 | 4:44 | 7:13 | 4:35 | 7:19 | 4:58 |
| 16 | 6:41 | 7:07 | 7:10 | 8:19 | 6:45 | 4:43 | 7:14 | 4:36 | 7:18 | 4:59 |
| 17 | 6:42 | 7:05 | 7:11 | 8:18 | 6:46 | 4:42 | 7:14 | 4:36 | 7:18 | 5:00 |
| 18 | 6:43 | 7:04 | 7:12 | 8:16 | 6:47 | 4:41 | 7:15 | 4:36 | 7:17 | 5:01 |
| 19 | 6:44 | 7:02 | 7:14 | 8:15 | 6:48 | 4:41 | 7:16 | 4:37 | 7:17 | 5:02 |
| 20 | 6:45 | 7:00 | 7:15 | 8:13 | 6:49 | 4:40 | 7:16 | 4:37 | 7:16 | 5:04 |
| 21 | 6:46 | 6:59 | 7:16 | 8:12 | 6:50 | 4:39 | 7:17 | 4:37 | 7:16 | 5:05 |
| 22 | 6:47 | 6:57 | 7:17 | 8:10 | 6:52 | 4:39 | 7:17 | 4:38 | 7:14 | 5:08 |
| 23 | 6:48 | 6:55 | 7:18 | 8:09 | 6:53 | 4:38 | 7:18 | 4:38 | 7:15 | 5:07 |
| 24 | 6:49 | 6:54 | 7:19 | 8:08 | 6:54 | 4:38 | 7:18 | 4:39 | 7:14 | 5:08 |
| 25 | 6:49 | 6:52 | 7:20 | 8:08 | 6:55 | 4:37 | 7:19 | 4:40 | 7:13 | 5:09 |
| 26 | 6:50 | 6:50 | 7:21 | 8:05 | 6:56 | 4:37 | 7:19 | 4:40 | 7:12 | 5:11 |
| 27 | 6:51 | 6:49 | 7:22 | 8:04 | 6:57 | 4:36 | 7:19 | 4:41 | 7:12 | 5:12 |
| 28 | 6:52 | 6:47 | 7:23 | 8:03 | 6:58 | 4:36 | 7:20 | 4:42 | 7:11 | 5:13 |
| 29 | 6:53 | 6:46 | 7:24 | 8:01 | 6:59 | 4:36 | 7:20 | 4:42 | 7:10 | 5:14 |
| 30 | 6:54 | 6:44 | 7:26 | 8:00 | 7:00 | 4:35 | 7:20 | 4:43 | 7:09 | 5:15 |
| 31 | | | 6:27 | 4:59 | | | 7:20 | 4:44 | 7:08 | 5:17 |

(Note: Daylight Saving Time ends Oct. 30)

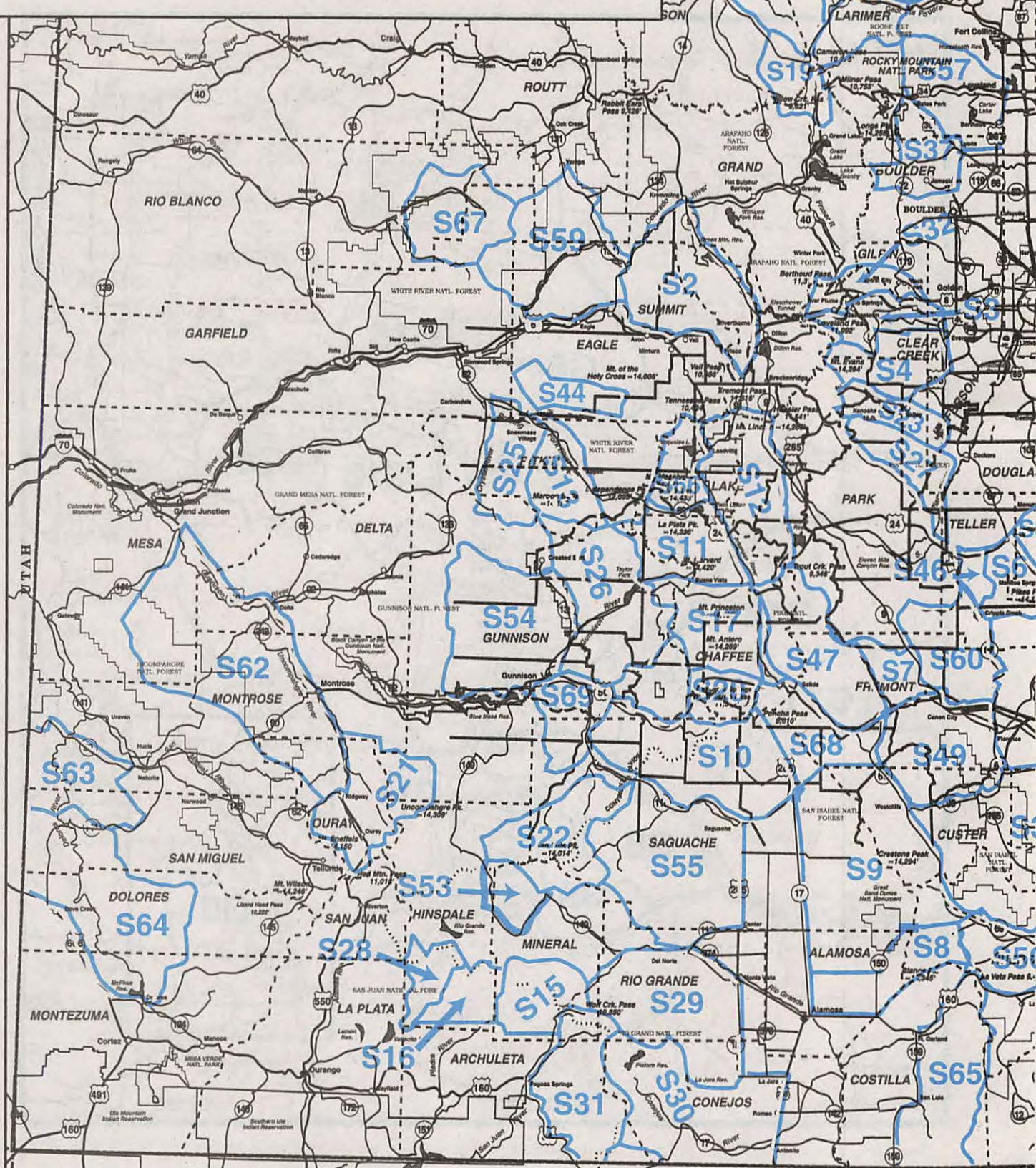
MOUNTAIN GOAT UNITS

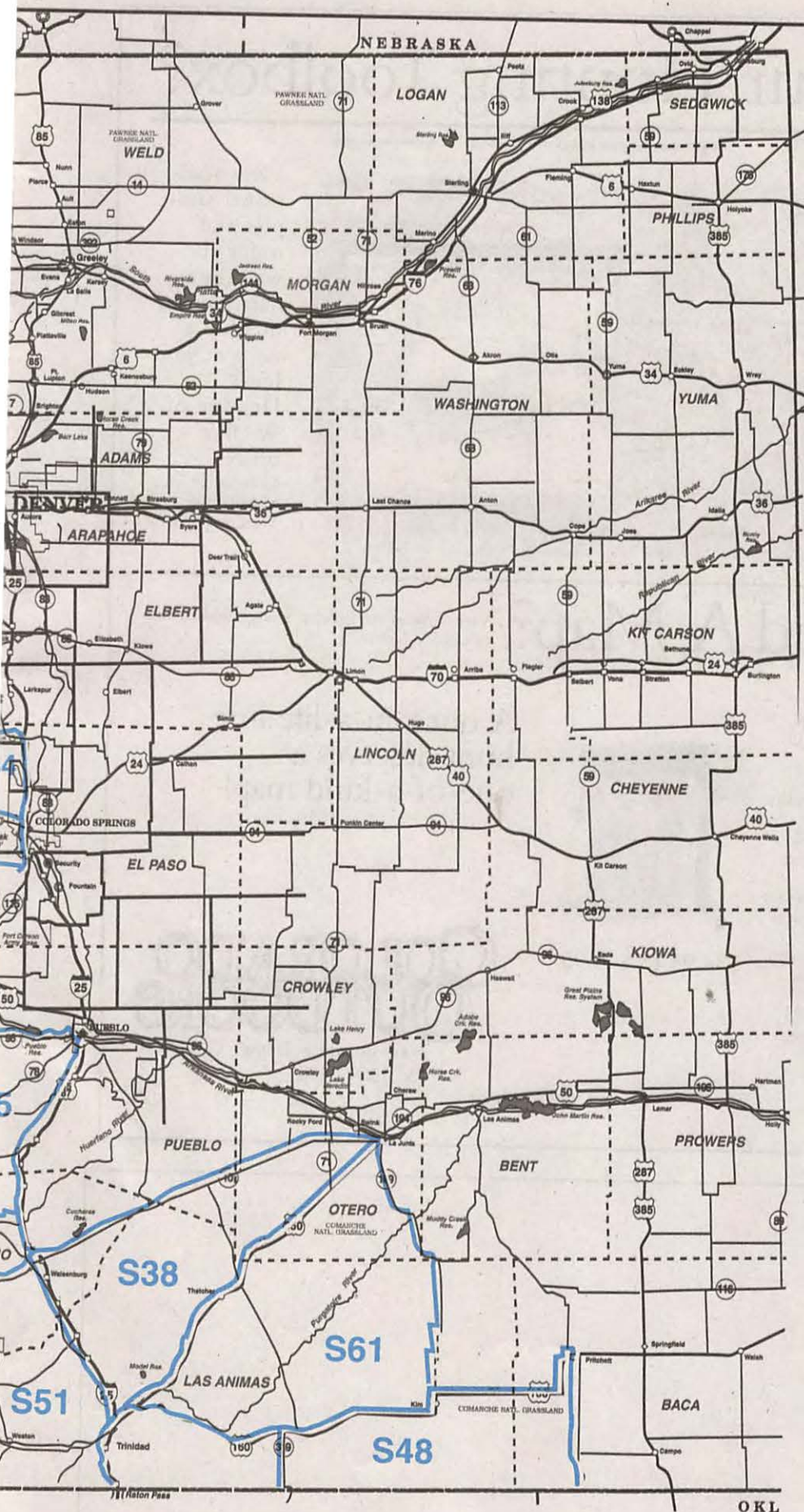
Map boundaries are approximate due to limited space. Sheep and goat maps are provided only to give a general idea of unit locations. Refer to unit descriptions for exact unit boundaries. Successful applicants will receive a detailed map of appropriate unit.



BIGHORN SHEEP UNITS

Map boundaries are only approximate. These maps are provided only to help you apply for the correct unit. These maps are NOT to be used in the field as indicators of unit boundaries. See unit descriptions for boundaries. Successful applicants will receive a detailed map of their unit.





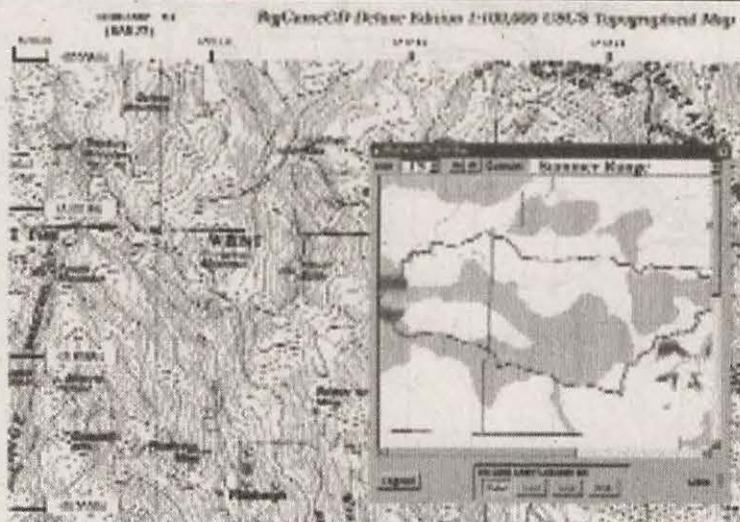
Base map courtesy of Pierson Graphics Corp. 800
Lincoln, Denver, CO 80203, 1-800-456-8703

What's in Your Hunting Toolbox?



Deluxe Edition Features
\$94.95

- All of the Standard Edition Features
- Sheep and goat unit maps
- UTM Coordinate System
- 1:100,000 topographical maps
- 1:24,000 maps (Internet)
- Waypoint creation and export
- Kill site plotting for moose, bighorn sheep and mountain goats
- View the size, year and season for recent kills! Group by season or year.




View additional samples and order at www.hunt-data.com or pick up a copy at your local Division of Wildlife office. Compatible with all Microsoft Windows Systems

Need A Map?

View samples and order at www.huntdata.com or call 303.663.4878

Custom Sheep and Goat GMU Maps!

- Custom GMU maps with boundary overlays
- Summer and winter concentrations overlays
- Plotted kill sites for the previous 4 years (minimum)
- Printed on paper or rugged Tyvek
- Available for all units west of I-25
- Great for strategizing in the field!



\$34.95 to \$48.95

A once-in-a-lifetime hunt deserves a one-of-a-kind map!

COLORADO OUTDOORS

6060 Broadway, Denver, CO 80216
(303) 297-1192

21



Printed for free distribution by
Colorado Division of Wildlife
6060 Broadway, Denver CO 80216
(303) 297-1192
www.wildlife.state.co.us

HAVE YOU MOVED?

PLEASE FILL OUT

**THE BLACK CHANGE OF ADDRESS FORM
ON THE REVERSE SIDE OF THIS FORM**

HAVE YOU MOVED?

**FILL OUT THE REVERSE SIDE OF THIS FORM AND
MAIL IT IN A SEPARATE ENVELOPE TO:**

**Division of Wildlife
Attention: Address Changes
6060 Broadway
Denver, CO 80216**

DO NOT MAIL LICENSE APPLICATIONS TO THIS ADDRESS

DO NOT INCLUDE YOUR ADDRESS CHANGE FORM WITH YOUR APPLICATION

Change of addresses submitted on application forms are not currently recorded by the system.

ADDRESS CHANGE

PRINT IN CLEAR CAPITAL LETTERS.

CID/CC

Customer Identification Number or CC# (if known)

Last Name (As currently listed.)

MM DD YY YY
Date of Birth (As currently listed.)

Complete all sections below.

First Name Initial Last Name

MM DD YY YY
Date of Birth

Address, P.O. Box, Rural Route (Mailing)

City

State or Country (if other than U.S.) Zip Code

Your Area Code and Phone Number Driver's License Number (No dashes or spaces) Driver's Lic. St. Height (feet-inches) Weight (lbs.)

Hunter Education Certificate Number State

Signature

Mail to: Division of Wildlife
Attention: Address Changes
6060 Broadway
Denver, CO 80216

DO NOT INCLUDE
WITH APPLICATION.
Mail by Application
Deadline.

ADDRESS CHANGE CHECKLIST

Be sure to...

☒ Complete sections above the double line with last name and date of birth (using all four digits of the year), exactly as it appears on your License or Conservation Certificate.

☒ Complete sections below the double line with current information.

☒ Mail this ADDRESS CHANGE form by the application deadline.

☒ Mail this form to:

Colorado Division of Wildlife
Attention: Address Changes
6060 Broadway
Denver, CO 80216

DO NOT INCLUDE THIS FORM WITH YOUR LICENSE APPLICATION.

You must use a separate envelope sent to the above address.

USE BLACK BALLPOINT PEN AND PRINT IN CAPITAL LETTERS

The Division of Wildlife cannot be responsible for errors due to applications completed with lower case letters, colored inks or pencil.

☐ I give DOW permission to provide my name, address, and license information to certain persons requesting it. See instructions.

CID/CC #

Customer Identification Number or CC #

G 1st Choice Hunt Code

G 2nd Choice Hunt Code

G 3rd Choice Hunt Code

G 4th Choice Hunt Code

First Name MI Last Name

Date of Birth (MMDDYYYY)

☐ Non-Resident ☐ Resident

Colorado Resident Since (MMYYYY)

☐ DONATION
Mark "X" to add \$4.75 to pymt. for Wildlife Mgmt. Edu. Fund.

FOR GROUPS ONLY (Same species, unit, season, and method of take)

CID/CC

Enter Group Leader's Customer Identification # or Conservation Certificate Number

☐ Mark "X" if you have preference points for this species.

☐ Mark "X" if you have a Hunter Education Card

(SSN) Your Social Security Number

"I CERTIFY THAT THE INFORMATION GIVEN ON THIS APPLICATION IS TRUE." (Giving false information when applying for a license is punishable as a misdemeanor.)

I hereby authorize the D.O.W. to make further inquiries to verify this information.

DO NOT USE THIS SPACE FOR ADDRESS CHANGES! USE THE ADDRESS CHANGE FORM INCLUDED IN THIS BROCHURE. Complete this area ONLY if you have NEVER had a Customer ID # or Conservation Certificate.

Address, P.O. Box, Rural Route (Mailing)

City (Include foreign country if needed) State Zip

Your Area Code and Phone Number Drivers License Number (no dashes or spaces) State Height (ft-in.) Weight (lbs)

Male Female

L05051

50153250

MOUNTAIN GOAT APPLICATION CHECKLIST

Be sure to...

☒ Use CAPITAL LETTERS and BLACK INK for your application.

☒ Write your CID Number or Conservation Certificate number, name and date of birth (using all four digits of the year) exactly as shown on your License, Conservation Certificate or mailing label of this brochure. (If you have NEVER had a CID or Conservation Certificate, fill out the bottom part of the application also.)

☒ Read the instructions on the release of name and address information.

☒ Mark the Preference Point and Hunter Education checkboxes if applicable.

☒ Include a daytime phone number in the signature box.

☒ Enclose payment to the Colorado Division of Wildlife.

☒ Complete the "Colorado Resident Since" boxes if applicable.

☒ Using a legal-sized envelope, include only ONE application and ONE check addressed to:

Colorado Division of Wildlife
Attention: Mountain Goat
P.O. Box 17378
Denver, CO 80217-3758

☒ Send us your ADDRESS CHANGE form in a separate envelope (Do NOT include it with your application). Mail by the application deadline to ensure your license or refund is sent to your current address.

Remember: Photocopies will not be accepted.

REMOVE TABS BEFORE MAILING
Follow perforation lines, remove all excess paper before mailing.

REMOVE TABS BEFORE MAILING
Follow perforation lines, remove all excess paper before mailing.

MOUNTAIN GOAT 2005

27860

REMOVE TABS BEFORE MAILING

Follow perforation lines, remove all excess paper before mailing.

BIGHORN SHEEP 2005



22856

USE BLACK BALLPOINT PEN AND PRINT IN CAPITAL LETTERS
The Division of Wildlife cannot be responsible for errors due to applications completed with lower case letters, colored inks or pencil.

☐ I give DOW permission to provide my name, address, and license information to certain persons requesting it. See instructions.

CID/CC #

Customer Identification Number or CC #

1st Choice Hunt Code

2nd Choice Hunt Code

3rd Choice Hunt Code

4th Choice Hunt Code

First Name

MI

Last Name

Date of Birth (MMDDYYYY)

☐ Non-Resident ☐ Resident

☐ Resident
Desert Sheep

Colorado Resident Since (MMYYYY)

☐ Mark "X" if you have preference points for this species.

☐ Mark "X" if you have a Hunter Education Card

(SSN) Your Social Security Number

"I CERTIFY THAT THE INFORMATION GIVEN ON THIS APPLICATION IS TRUE." (Giving false information when applying for a license is punishable as a misdemeanor.)

☐ DONATION
Mark "X" to add \$4.75 to pymt. for Wildlife Mgmt. Edu. Fund.

FOR GROUPS ONLY (Same species, unit, season, and method of take)

CID/CC

Enter Group Leader's Customer Identification # or Conservation Certificate Number

Signature/Daytime Phone Number

I hereby authorize the D.O.W. to make further inquiries to verify this information.

DO NOT USE THIS SPACE FOR ADDRESS CHANGES! USE THE ADDRESS CHANGE FORM INCLUDED IN THIS BROCHURE. Complete this area ONLY if you have NEVER had a Customer ID # or Conservation Certificate.

Address, P.O. Box, Rural Route (Mailing)

☐ Male ☐ Female

City (Include foreign country if needed)

State

Zip

Your Area Code and Phone Number

Drivers License Number (no dashes or spaces)

State

Height (ft-in.)

Weight (lbs)

L04051

40153256

USE BLACK BALLPOINT PEN AND PRINT IN CAPITAL LETTERS
The Division of Wildlife cannot be responsible for errors due to applications completed with lower case letters, colored inks or pencil.

☐ I give DOW permission to provide my name, address, and license information to certain persons requesting it. See instructions.

CID/CC #

Customer Identification Number or CC #

1st Choice Hunt Code

2nd Choice Hunt Code

3rd Choice Hunt Code

4th Choice Hunt Code

First Name

MI

Last Name

Date of Birth (MMDDYYYY)

☐ Non-Resident ☐ Resident

☐ Resident
Desert Sheep

Colorado Resident Since (MMYYYY)

☐ Mark "X" if you have preference points for this species.

☐ Mark "X" if you have a Hunter Education Card

(SSN) Your Social Security Number

"I CERTIFY THAT THE INFORMATION GIVEN ON THIS APPLICATION IS TRUE." (Giving false information when applying for a license is punishable as a misdemeanor.)

☐ DONATION
Mark "X" to add \$4.75 to pymt. for Wildlife Mgmt. Edu. Fund.

FOR GROUPS ONLY (Same species, unit, season, and method of take)

CID/CC

Enter Group Leader's Customer Identification # or Conservation Certificate Number

Signature/Daytime Phone Number

I hereby authorize the D.O.W. to make further inquiries to verify this information.

DO NOT USE THIS SPACE FOR ADDRESS CHANGES! USE THE ADDRESS CHANGE FORM INCLUDED IN THIS BROCHURE. Complete this area ONLY if you have NEVER had a Customer ID # or Conservation Certificate.

Address, P.O. Box, Rural Route (Mailing)

☐ Male ☐ Female

City (Include foreign country if needed)

State

Zip

Your Area Code and Phone Number

Drivers License Number (no dashes or spaces)

State

Height (ft-in.)

Weight (lbs)

L04051

40153256

BIGHORN SHEEP APPLICATION CHECKLIST

Be sure to...

- ☒ Use CAPITAL LETTERS and BLACK INK for your application.
- ☒ Write your CID Number or Conservation Certificate number, name and date of birth (using all four digits of the year) exactly as shown on your License, Conservation Certificate or mailing label of this brochure. (If you have NEVER had a CID or Conservation Certificate, fill out the bottom part of the application also.)
- ☒ Read the instructions on the release of name and address information.
- ☒ Mark the Preference Point and Hunter Education checkboxes if applicable.
- ☒ Include a daytime phone number in the signature box.
- ☒ Enclose payment to the Colorado Division of Wildlife.
- ☒ Complete the "Colorado Resident Since" boxes if applicable.
- ☒ Using a legal-sized envelope, include only ONE application and ONE check addressed to:

Colorado Division of Wildlife
Attention: Bighorn Sheep
P.O. Box 173757
Denver, CO 80217-3757
- ☒ Send us your ADDRESS CHANGE form in a separate envelope (Do NOT include it with your application). Mail by the application deadline to ensure your license or refund is sent to your current address.

Remember: Photocopies will not be accepted.

REMOVE TABS BEFORE MAILING

Follow perforation lines, remove all excess paper before mailing.

BIGHORN SHEEP 2005



22856