

COLORADO DIVISION OF WILDLIFE

# 2010 Colorado Turkey



Spring application deadline: Feb. 11  
Fall application deadline: July 8



## DOW OFFICES

**DOW Headquarters**  
6060 Broadway  
Denver, 80216  
(303) 297-1192

**Fort Collins Svc. Ctr.**  
317 W. Prospect Road  
Fort Collins, 80526  
(970) 472-4300

**Northwest Region Svc. Ctr.**  
711 Independent Ave.  
Grand Junction, 81505  
(970) 255-6100

**Glenwood Springs Svc. Ctr.**  
50633 Hwys. 6 & 24  
Glenwood Springs, 81601  
(970) 947-2920

**Durango Svc. Ctr.**  
151 E. 16th St.  
Durango, 81301  
(970) 247-0855

**Hot Sulphur Springs Svc. Ctr.**  
346 Grand County Road 362  
Hot Sulphur Springs, 80451  
(970) 725-6200

**Southeast Region Svc. Ctr.**  
4255 Sinton Road  
Colorado Springs, 80907  
(719) 227-5200

**Lamar Svc. Ctr.**  
2500 S. Main St.  
Lamar, 81052  
(719) 336-6600

**Monte Vista Svc. Ctr.**  
0722 S. Road 1 E.  
Monte Vista, 81144  
(719) 587-6900

For recordings on season dates and other information:  
Deer, Elk, Pronghorn, Bear (303) 291-7529  
Fishing (303) 291-7533  
Small Game, Upland Game (303) 291-7546  
Turkey (303) 291-7547  
Waterfowl (303) 291-7548  
Hunter Education (303) 291-7530

Telephone License Sales 1-800-244-5613

**Northwest Region Svc. Ctr.**  
6060 Broadway  
Denver, 80216  
(303) 291-7227

**Brush Svc. Ctr.**  
122 E. Edison, Box 128  
Brush, 80723  
(970) 842-6300

**Montrose Svc. Ctr.**  
2300 S. Townsend Ave.  
Montrose, 81401  
(970) 252-6000

**Gunnison Svc. Ctr.**  
300 W. New York Ave.  
Gunnison, 81230  
(970) 641-7060

**Meeker Svc. Ctr.**  
73485 Hwy. 64  
Meeker, 81641  
(970) 878-6090

**Steamboat Spgs. Svc. Ctr.**  
925 Weiss Drive  
Steamboat Spgs., 80477  
(970) 870-2197

**Pueblo Svc. Ctr.**  
600 Reservoir Road  
Pueblo, 81005  
(719) 561-5300

**Salida Svc. Ctr.**  
7405 Hwy. 50  
Salida, 81201  
(719) 530-5520

[www.wildlife.state.co.us](http://www.wildlife.state.co.us)

## NOTICE

This brochure is not a legal notice nor a complete collection of hunting regulations and laws. It is a condensed guide issued for hunters' convenience. Copies of wildlife statutes and regulations can be obtained from a DOW office and are available on our Web site, [www.wildlife.state.co.us](http://www.wildlife.state.co.us). For questions, call the DOW, (303) 297-1192.

## Table of Contents

What's New .....	1
License Fees .....	1
License Information .....	1
Residency Requirements .....	1
Habitat Stamp .....	2
Hunter Education.....	2
Ranching For Wildlife.....	2
Youth Licenses.....	2
Bag and Possession Limits.....	2
Methods of Take .....	2
Contests .....	2
Tagging.....	2
Evidence of Sex .....	3
Preference Points .....	3
Hunting Hours .....	3
Land Use Rules .....	3
Mobility-impaired Licenses .....	3
Unlimited Turkey Seasons .....	4
Limited Licenses .....	4-5
Filling Out Your Application .....	5
GMU Map.....	6-7
Maps of Limited License Areas.....	8
GMU Descriptions .....	9-12
Guide to Legal Hunting Hours .....	13

## OPERATION GAME THIEF

Operation Game Thief (OGT) is a non-profit organization working with DOW law enforcement.

It pays rewards to citizens who report poachers or resource violations. Callers don't have to reveal their names, testify in court or sign a deposition. Rewards are paid if the information leads to the arrest of a poacher or a citation is issued. Rewards do not depend on a conviction but must be requested when a violation is reported. Call toll-free,

**1-877-COLOOGT (265-6648)** toll free. The number should not be used for information requests or emergencies.



# 2010 TURKEY HUNTING

**Application Deadline for Spring Turkey: Feb. 11**  
**Application Deadline for Fall Turkey: July 8**

## What's New For 2010

- **Fall turkey season extension** east of I-25 (except GMU 140) until late October.
- **GMU 21** is now open for limited spring hunting.
- **GMUs 93, 98, 99 and 100** now offer over-the-counter with caps spring turkey hunting.
- **GMU 101:** This unit offers two new private-land-only hunts for spring season.
- **GMU 103** has been added to GMU 107 and 109 for youth fall and spring turkey hunting.
- **GMUs 105 and 121** now offer over-the-counter licenses for spring and fall.
- **GMU 481** is now open for fall over-the-counter licenses.
- **Horsethief Canyon SWA** is now open to limited youth permit-based hunting. **Contact the Grand Junction office for application.**
- **Habitat Stamp Program:** Legislative changes to the Habitat Stamp Program take effect July 1, 2010. Hunters who are applying for or buying a 2010 fall turkey license need to follow new habitat stamp regulations. **Hunters age 18 to 64 need to purchase a habitat stamp prior to applying for or buying a license. Those who do not meet this requirement will be removed from the draw and will not receive a license. See page 2 for more information.**

3. Unlimited licenses are sold online, at license agents, DOW offices or by phone. They go on sale starting March 15 for spring turkey and July 13 for fall.
4. Small game licenses are not valid for turkeys.
5. Licenses expire on the date printed on them. Licenses are not transferrable.
6. False statements made in buying licenses or altering licenses are illegal, and doing so voids licenses.
7. Turkey hunters do not need to register with the Harvest Information Program (HIP).

## RESIDENCY REQUIREMENTS

These are the requirements to qualify as a Colorado resident to buy a hunting license:

1. You must have lived continuously in Colorado at least six months immediately before applying for or buying a license, and must intend to make Colorado home (except #2 and 3 below). The residence address you give to buy or apply for a license must be the same as on your Colorado income tax return.
2. U.S. armed services personnel and military personnel of U.S. allies on active duty in Colorado under permanent orders and their dependents. This includes people who were Colorado residents when they entered the armed services and keep Colorado as their home of record, and their dependents (with Colorado as their home of record). Also included are personnel of the U.S. Diplomatic Service or diplomatic services of nations recognized by the U.S. assigned here on permanent active duty orders and their dependents. Active duty does not include reserve status or National Guard.
3. Full-time students enrolled and attending a Colorado college, university or trade school at least six months immediately before applying for or buying a license. This includes students who are temporarily absent from Colorado but still enrolled. Colorado residents who attend school full time out of state and pay non-resident tuition still qualify for a resident license.
4. Children under 18 have the same residency status as their parent, legal guardian or person with whom they live the majority of the time per court order.
5. If you have a home in Colorado and another state, call (303) 297-1192 to make sure you comply with Colorado residency requirements before obtaining a hunting or fishing license.
6. Except as in #2 and 3 above, you lose your Colorado residency if you apply for, buy or accept a hunting, fishing or trapping license as a resident of another state or country; register to vote outside Colorado or get a driver's license with an address in another state.

## BUY AND APPLY ONLINE

Apply for limited turkey licenses online. Habitat stamps and unlimited licenses also are sold online or by calling, 1-800-244-5613. DOW offices and license agents also sell unlimited turkey licenses.

## 2010 TURKEY LICENSE FEES

(Add \$5 for Habitat Stamp)

LICENSE	LICENSE FEE	APPLICATION FEE	TOTAL
Limited Spring Resident	\$21	\$3	\$24
Limited Fall Resident	\$16	\$3	\$19
Limited Resident Youth	\$11	\$3	\$14
Limited Spring/Fall Nonresident	\$101	\$3	\$104
Limited Nonresident Youth	\$76	\$3	\$79
Unlimited Spring Resident	\$21	-	\$21
Unlimited Fall Resident	\$16	-	\$16
Unlimited Resident Youth	\$11	-	\$11
Unlimited Spring/Fall Nonresident	\$101	-	\$101
Unlimited Nonresident Youth	\$76	-	\$76

Cost include 25-cent search and rescue fee and 75-cent Public Education Advisory Council (PEAC) surcharge

## LICENSE INFORMATION

1. Limited licenses are available by drawing, valid only for specific dates and units. See "Limited Licenses."
2. You can apply for a limited spring turkey and a limited fall turkey license. You cannot hunt in fall turkey season with a spring turkey license. Fall applications are NOT accepted before June 1. Only 1 application is allowed per season.

Printed for free distribution by the  
**COLORADO DIVISION OF WILDLIFE**  
 Department of Natural Resources  
 6060 Broadway, Denver 80216  
 (303) 297-1192  
[www.wildlife.state.co.us](http://www.wildlife.state.co.us)

Published December 2009; 140,000 copies  
 Editor: Tyler Baskfield  
 Cover photo by Donald M. Jones  
 Printer: American Web, Denver

The Colorado Division of Wildlife of the Department of Natural Resources prohibits discrimination on the basis of race, color, religion, sex, national origin and disabilities in all aspects of employment and public participation in its programs and services. For information or to register a complaint, contact the Colorado Division of Wildlife, 6060 Broadway, Denver 80216, or call (303) 297-1192. The Wildlife Commission sets turkey regulations in November. Commissioners (as of Nov. 2009): Brad Coors chair; Tim Glenn, vice chair; Dennis Buechler, secretary; Jeffrey A. Crawford, member; Doreothea Farris, member; Roy McAnally, member; John Singletary, member; Mark Smith, member; Robert Streeter, member; James B. Martin, ex-officio member; John Stulp, ex-officio member.



# 2010 TURKEY HUNTING

## HABITAT STAMP REQUIREMENTS FOR SPRING TURKEY HUNTERS

**Spring License Buyers:** A habitat stamp is required of people ages 19-64 who buy hunting or fishing licenses. With a license purchase, the stamp is \$5 and required the first 2 licenses bought per year (\$10 total).

**Lifetime Stamp:** Anyone can buy a lifetime stamp for \$200. This stamp satisfies either of the above requirements.

**Reminder:** Spring turkey licenses are NOT mailed until you meet your habitat stamp requirement.

## HABITAT STAMP REQUIREMENTS FOR FALL LICENSE BUYERS:

Legislative changes to the Habitat Stamp Program take effect July 1, 2010. This legislation will change habitat stamp requirements for those who wish to hunt turkeys this fall. The age when hunters are required to buy a habitat stamp will change from 19 to 18. **Hunters age 18 - 64 who are applying for or buying a fall license must have purchased a habitat stamp prior to submitting an application or buying a license or they will be removed from the draw and not receive a license.** The paper application available in the 2010 Turkey Regulation Brochure gives hunters the option of purchasing a habitat stamp when they apply. Internet license buyers will also be given this option.

## HUNTER EDUCATION (SAFETY)

Anyone born on or after Jan. 1, 1949, must have completed an approved hunter education course sanctioned by a state or province before applying for or purchasing a license. Colorado honors hunter education courses from other states and provinces. A hunter safety card must be presented when buying a license over the counter at a license agent. All hunters must carry their hunter education card while hunting unless "Verified" is printed by the DOW on their license.

## RANCHING FOR WILDLIFE

Public RFW licenses are available only to Colorado residents by drawing. Licenses are valid for the season and ranch on the license. RFW licenses are listed with hunt codes in this brochure. RFW landowners must provide free access to hunters who draw a public license for the ranch. By applying for a RFW license, hunters allow the DOW to provide applicant information to the ranch. RFW hunting rules are different for each ranch. Read ranch rules before applying. Rules are found on our website.

## YOUTH LICENSES

Youths under age 18 can buy or apply for a reduced-cost turkey license. All youths under age 18 must meet hunter education requirements. Those under 16 must be accompanied by a mentor while hunting. A mentor must be 18 or older and must meet hunter education requirements. Mentors aren't required to hunt. While hunting, youths and mentors must be able to see and hear each other without binoculars, radios or other aids. Youths under 18 can buy an adult license if they meet hunter education requirements. At age 18, youths must buy an adult license.

## YOUTH OUTREACH LICENSES

Youth Outreach licenses are offered to qualified organizations sponsoring educational youth hunting activities. A max. of 50 licenses are offered for private land only and are limited to youths under 18 years of age. Application procedures are on our website, [wildlife.state.co.us/Hunting/HunterOutreach/YouthLicensingPrograms/](http://wildlife.state.co.us/Hunting/HunterOutreach/YouthLicensingPrograms/).

## SOUTHWEST YOUTH EXTENDED SEASON

Youths under 18 can hunt turkey in units 52, 54, 55, 60, 61, 62, 64, 65, 66, 67, 68, 70, 71, 72, 73, 74, 75, 76, 77, 78, 79, 82, 83, 411, 521, 551, 681, 682, 711, 741, 751, 771 from Sat. before Thanksgiving through Sun. after Thanksgiving if they have an unfilled youth fall turkey license. Youths must follow all applicable regulations and must be accompanied by a mentor, who cannot hunt.

## BAG AND POSSESSION LIMITS

1. The annual bag and possession limit is 1 bearded turkey in spring season and 1 turkey of either sex in fall.
2. Hunters with a **limited** spring license can take 2 bearded turkeys. One must be taken on the limited license. The second must be taken with an over-the-counter license. If you take 2 turkeys in spring, you cannot take a turkey in fall.

## METHODS OF TAKE

1. SHOTGUNS, including muzzleloading shotguns: max. 10-gauge allowed and cannot be capable of holding more than 3 shells in the magazine and chamber combined. Shotguns capable of holding more than 3 shells must be plugged. Shot must be size #2 (lead or steel) or smaller. Single slugs are illegal.
2. HAND-HELD BOWS
3. CROSSBOWS
4. RIFLES AND HANDGUNS:
  - a. Spring Season: Rifles and handguns are illegal.
  - b. Fall Season Only: Except in units 91, 92, 96 & 951, rifles and handguns can be muzzleloading, centerfire or rimfire, and bullets must be min. 38 grains with manufacturer's energy rating of at least 110 foot-pounds at 100 yards from muzzle.
6. Turkeys can be taken over standing crops or feed scattered solely for agricultural purposes.
7. It is illegal to use bait. Baiting is placing, or scattering salt, mineral, grain or other feed to attract wildlife.
8. Artificial decoys and manual calls are permitted. Recorded or electronically amplified calls are illegal.
9. It is illegal to use any artificial light as a hunting aid.
10. Hunters must be physically in the immediate vicinity of where they are hunting. It is illegal to use internet or computer-assisted remote equipment to hunt.

## CONTESTS

It is illegal to promote, conduct, offer to conduct or participate in contests using marked or tagged small game and upland game birds for money or valuable prizes. Valuable prizes don't include certificates of recognition or other tokens without significant monetary value. This does not apply to wildlife parks and field trials licensed by DOW.

## TAGGING

1. After killing a turkey, hunters must immediately detach, sign and date the carcass tag and attach it to the animal. Tags must stay attached while carcass is transported, in camp, in storage or in your possession.
2. If the carcass tag is accidentally detached from the license, lost or destroyed, you must get a duplicate before hunting and prove the loss, detachment or destruction was accidental.

## EVIDENCE OF SEX

A turkey killed in the spring must have its beard naturally attached while being transported.



Beard

## TIPs PROGRAM

TIPs rewards people who voluntarily provide information resulting in charging poachers. Awards can be a preference point for species of choice or an unlimited license for the species reported. Some limited licenses may be available as a third option. Reward licenses do not count toward annual bag and possession limits.

# 2010 TURKEY HUNTING

## PREFERENCE POINTS

1. One preference point is awarded if you apply properly and are unsuccessful in drawing your first-choice hunt code or if you apply for a preference point hunt code as your first choice. You can get 2 preference points per calendar year. One preference point is awarded to unsuccessful applicants in the spring drawing and 1 in the fall drawing.
2. Second-, third- or fourth-choice hunt codes don't use or generate preference points.
3. Preference points accumulate until you draw a license as a first choice.
4. Priority goes to the hunter with the most points except for group applications. Group applications are processed based on the member who has the fewest points.
5. If you don't apply at least once in 5 consecutive years, your file is purged and your points are lost. Applying for preference points keeps your file active.
6. If unsuccessful, your refund stub will show your accumulated points. Keep the stub for your records.
7. **Preference Point Hunt Code:** To apply for a preference point only, enter hunt code **T-P-999-99-P** as the first choice on your application. You must pay the full license cost even if you're just applying for a preference point. Your license fee, minus the \$3 application fee, will be refunded.

## HUNTING HOURS

One-half hour before sunrise to sunset. See Sunset/Sunrise chart.

## LAND USE RULES

1. Union Tract of Elliott SWA: Closed to turkey hunting.
2. Spanish Peaks SWA: Hunting permitted only Sat., Sun., Mon. and Tues. in spring turkey seasons.
3. It is illegal to hunt on private land without permission from landowner or person in charge. It is illegal to post, sign or indicate that public lands (except if under an exclusive-control lease) are private. It is illegal to hunt on State Trust Lands without permission of lessee, except those open for wildlife recreation.
4. Higel, Rio Grande SWAs: Access only by permit in spring season, issued by drawing. Applications available at DOW, 0722 S. Road 1E, Monte Vista, 81144. Group applications accepted; max. 2 per group. Application deadline: Jan. 31. Successful applicants notified by mail.
5. Chancellor Ranch State Trust Land: Access only by permit to hunters and 1 non-hunting companion, issued by drawing at DOW's Lamar office. Youths get priority. Applications available from DOW, 2500 S. Main, Lamar, 81052, (719) 336-6600, or on our website. Group applications accepted; max. 2 per group. Fall deadline: July 1. Spring deadline: Jan. 31. Successful applicants notified by mail. Access restricted to 15 hunters each in spring and fall.
6. Horsethief Canyon SWA: Turkey hunting by permit only for youth only. Applications available at CDOW, 711 Independent Ave., Grand Junction, 81505. Application deadline January 31. Successful applicants notified by mail.

## MOBILITY-IMPAIRED LICENSES

1. Ten licenses are offered for qualified mobility-impaired hunters for spring season, valid on private land in units 91, 92, 96, 102 on specific dates.
2. On Spanish Peaks State Wildlife Area, mobility-impaired hunters can hunt in spring turkey season after the second weekend of the season on Wed., Thurs. and Fri. by permit only. Permits are issued free, first come, first served. Permits limited to 2 people daily.
3. Hunters must have a mobility impairment from a permanent

medical condition that makes hunting physically impossible without an attendant's assistance. Evidence may include prescribed equipment such as a wheelchair, shoulder or arm crutches, walker or two canes.

4. Applications must include a statement from a licensed medical doctor or certified physical, occupational or recreational therapist, describing the impairment and permanent medical condition. More documentation may be required.
5. License applications and access permit applications are available from DOW. Submit applications with payment to Limited Licenses, 6060 Broadway, Denver, CO 80216. Hunters can apply from the Monday after the Wildlife Commission meeting in Nov. until spring turkey season ends.

## WEAPONS RESTRICTIONS

Colorado and federal laws prohibit people convicted of certain crimes, such as domestic violence, from possessing weapons even for hunting. If you've been convicted of a crime, check with the appropriate law enforcement authority.

## CHILD SUPPORT DELINQUENCY

State law requires Social Security numbers to buy licenses. It is not displayed on the license but is provided, if requested, to Child Support Enforcement authorities. Hunting and fishing licenses are not issued to people delinquent in child support.

## LEAD BULLETS IN GAME MEAT

Recently, concerns have been raised about the potential risk of exposure to lead from eating wild game harvested with lead bullets. Ingesting lead from a variety of sources can cause significant health problems, especially in young children and pregnant women. Not enough research has been done to fully evaluate potential health risks that may be associated with lead in game meat, but data from a recent study suggest these risks are low for most people. The Colorado Department of Public Health and Environment and DOW offer recommendations to minimize exposure to lead in wild game:

\*Lead fragments cannot be eliminated with complete certainty, so pregnant women and children younger than 6 should avoid eating meat from game animals harvested with lead bullets. These groups are more sensitive to the health effects of lead, and ingesting even small amounts may be harmful. Lead can affect the development of infants and young children.

\*Hunters can eliminate lead in game meat by using lead-free bullets.

\*When processing an animal, liberally trim and discard meat damaged by the bullet because lead fragments may scatter some distance from the visible wound. Discard meat that is bruised, discolored or contains hair, dirt, grass, bone or lead fragments.

\*Lead is a soft metal that can be ground with meat, spreading lead contamination through an entire batch of ground meat. Lead has been found more often in ground meat than whole meat cuts. To minimize the amount of processed game meat potentially contaminated with lead, clean the grinder frequently, preferably between each animal.

\*Even if a carcass is processed using these recommendations, at home or a commercial processor, there is still a chance small amounts of lead may remain in the meat if lead bullets have been used.

# 2010 TURKEY HUNTING

## SPRING UNLIMITED LICENSES

**April 10-May 23** valid statewide EXCEPT in limited units listed in the tables that follow and units totally closed to turkey hunting. Units totally closed to spring turkey hunting are: 1, 21, 25, 26, 45, 47, 80, 81, 89, 90, 93, 95, 97, 98, 99, 100, 106, 111, 115, 120, 201, 371, 471, 512. License agents only: use T-M-000-U1-R for unlimited spring licenses.

## SPRING LIMITED LICENSES

Unlimited turkey licenses are not valid in these units.

UNIT	DATES	LICENSES	HUNT CODE
Unit 2	April 10 - May 23	5	T-M-002-O1-R
Units 15, 27, 37	April 10 - May 23	5	T-M-015-O1-R
Unit 21	April 10 - May 23	5	T-M-021-O1-R
Unit 23	April 10 - May 23	10	T-M-023-O1-R
Unit 30 youth only	April 10 - May 23	5	T-M-030-K1-R
Unit 34	April 10 - May 23	5	T-M-034-O1-R
Units 35, 36	April 10 - May 23	5	T-M-035-O1-R
Unit 43	April 10 - May 23	30	T-M-043-O1-R
Unit 44	April 10 - May 23	10	T-M-044-O1-R
Unit 59 Beaver Creek SWA & Table Mtn STL only	April 10 - May 23	25	T-M-059-O1-R
Unit 91	April 10 - April 25	25	T-M-091-O1-R
Unit 91 private land only	April 10 - April 25	10	T-M-091-P1-R
Unit 91	April 26 - May 16	25	T-M-091-O2-R
Unit 91 private land only	April 26 - May 16	10	T-M-091-P2-R
Unit 92	April 10 - April 25	25	T-M-092-O1-R
Unit 92 private land only	April 10 - April 25	5	T-M-092-P1-R
Unit 92	April 26 - May 16	25	T-M-092-O2-R
Unit 92 private land only	April 26 - May 16	5	T-M-092-P2-R
Unit 96	April 10 - April 25	35	T-M-096-O1-R
Unit 96 private land only	April 10 - April 25	20	T-M-096-P1-R
Unit 96	April 26 - May 16	35	T-M-096-O2-R
Unit 96 private land only	April 26 - May 16	20	T-M-096-P2-R
Unit 101	April 10 - April 25	5	T-M-101-O1-R
Unit 101 private land only	April 10 - April 25	25	T-M-101-P1-R
Unit 101	April 26 - May 16	5	T-M-101-O2-R
Unit 101 private land only	April 26 - May 16	25	T-M-101-P2-R
Unit 102	April 10 - April 25	25	T-M-102-O1-R
Unit 102 private land only	April 10 - April 25	40	T-M-102-P1-R
Unit 102	April 26 - May 16	25	T-M-102-O2-R
Unit 102 private land only	April 26 - May 16	40	T-M-102-P2-R
Units 103, 107, 109	April 10 - May 23	75	T-M-103-O1-R
Units 103, 107, 109 youth only	April 10 - May 23	10	T-M-103-K1-R
Units 124, 125, 129	April 10 - May 23	12	T-M-124-O1-R
Units 124, 125, 129 private land only	April 10 - May 23	70	T-M-124-P1-R
Units 124, 125, 129 youth only	April 10 - May 23	14	T-M-124-K1-R
Units 126, 146	April 10 - May 23	30	T-M-126-O1-R
Units 127, 132	April 10 - May 23	5	T-M-127-O1-R
Unit 130 North of US 50	April 10 - May 23	5	T-M-130-O1-R
Unit 130 North of US 50 private land only	April 10 - May 23	10	T-M-130-P1-R

## SPRING LIMITED LICENSES

UNIT	DATES	LICENSES	HUNT CODE
Units 138, 139	April 10 - May 23	10	T-M-138-O1-R
Unit 140 Lake Dorothy SWA only	April 10 - May 23	75	T-M-140-O1-R
Unit 140 James John SWA only	April 10 - May 23	20	T-M-140-O2-R
Unit 444	April 10 - May 23	35	T-M-444-O1-R
Unit 851 Bosque del Oso SWA only	April 10 - May 23	25	T-M-851-O1-R

### Spring Over the Counter with Caps

Turkey licenses are now available in units 93, 98, 99 and 100 over-the-counter with caps.

April 10 - April 25 (20 licenses) use hunt code T-M-093-U1-R.

April 26 - May 16 (20 licenses) use hunt code T-M-093-U2-R.

## FALL UNLIMITED LICENSES

**Sept. 1 - Oct. 3 (west of I-25 and GMU 140)**

**Sept. 1 - Oct. 22 (east of I-25 except GMU 140)**

valid statewide EXCEPT limited units listed in the tables that follow and units totally closed to turkey hunting. Units totally closed to fall turkey hunting are: 1, 2, 15, 21, 23, 25, 26, 27, 30, 34, 35, 36, 37, 44, 45, 47, 53, 63, 80, 81, 89, 90, 93, 95, 97, 98, 99, 100, 106, 111, 15, 120, 201, 371, 471, 512. License agents only: use T-E-000-U2-R for unlimited fall licenses.

## FALL LIMITED LICENSES

Unlimited turkey licenses are not valid in these units.

UNIT	DATES	LICENSES	HUNT CODE
Unit 59 Beaver Crk SWA & Table Mtn. STL only	Sept. 1 - Oct. 3	25	T-E-059-L1-R
Unit 85 Spanish Peaks SWA only Oberosler Tract only	Sept. 1 - Oct. 3	30	T-E-085-L1-R
Unit 85 Spanish Peaks SWA only Dochter Tract only	Sept. 1 - Oct. 3	30	T-E-085-L2-R
Unit 85 Spanish Peaks SWA only Sakarison Tract	Sept. 1 - Oct. 3	30	T-E-085-L3-R
Unit 91	Sept. 1 - Oct. 22	20	T-E-091-L1-R
Unit 92	Sept. 1 - Oct. 22	15	T-E-092-L1-R
Unit 96	Sept. 1 - Oct. 22	35	T-E-096-L1-R
Unit 101	Sept. 1 - Oct. 22	10	T-E-101-L1-R
Unit 102	Sept. 1 - Oct. 22	30	T-E-102-L1-R
Units 103, 107, 109	Sept. 1 - Oct. 22	75	T-E-103-L1-R
Units 103, 107, 109 youth only	Sept. 1 - Oct. 22	20	T-E-103-K1-R
Units 124, 125, 129	Sept. 1 - Oct. 22	10	T-E-124-L1-R
Units 124, 125, 129 youth only	Sept. 1 - Oct. 22	10	T-E-124-K1-R
Units 126, 146	Sept. 1 - Oct. 22	20	T-E-126-L1-R
Units 127, 132	Sept. 1 - Oct. 22	3	T-E-127-L1-R
Unit 130 North of US 50	Sept. 1 - Oct. 22	5	T-E-130-L1-R
Units 138, 139	Sept. 1 - Oct. 22	5	T-E-138-L1-R
Unit 140 Lake Dorothy SWA only	Sept 1. - Oct. 3	50	T-E-140-L1-R
Unit 140 James John SWA only	Sept 1. - Oct. 3	10	T-E-140-L2-R
Unit 444	Sept 1. - Oct. 3	20	T-E-444-L1-R
Unit 851 Bosque del Oso SWA only	Sept 1. - Oct. 3	25	T-E-851-L1-R

# 2010 TURKEY HUNTING

## WILDLIFE RANCHING LICENSES

### Spring Seasons

UNIT	DATES	LICENSES	HUNT CODE
Mountain Meadows Unit 84	April 17 - May 16	10	T-M-084-W1-R
Twin Peaks Ranch Unit 85	April 24 - May 23	17	T-M-085-W1-R
Purgatoire Ranch Units 136, 143, 137	May 1 - May 11	23	T-M-136-W1-R

### FALL SEASONS

UNIT	DATES	LICENSES	HUNT CODE
Purgatoire Ranch Units 136, 143, 147	Sept 25 - Oct 4	10	T-E-136-W1-R

## 2010 LIMITED LICENSE CALENDAR

### SPRING

Application deadline .....Feb. 11  
 Licenses/refunds in mail by .....March 15  
 Drawing results online .....March 5

### FALL

Applications accepted beginning .....June 1  
 Application deadline .....July 8  
 Licenses/refunds in mail .....July 28  
 Drawing results online .....July 27

## FILLING OUT YOUR APPLICATION

1. Print in capital, block letters and stay within the boxes.
2. Do not cut or fold applications. Tear along perforations.
3. Use black ballpoint pen only. Photocopies not accepted.
4. If you were mailed this brochure, your CID number may be on the address label above your name. Starting from left to right, enter your number.
5. If you've never had a CID, leave that part blank. Fill out the rest of the form, including the shaded area. You will receive a CID with the first license you buy.
6. You can change your address online or use the change-of-address form in this brochure. Mail the form separately to the DOW. Don't mail it with your application.
7. Enter a first choice. You can list up to three more choices.
8. Enter your name. Use capital letters. Enter as many letters as will fit. Enter your birth date with four digits for the year.
9. Fill in "Colorado Resident Since" boxes with month (MM) and year (YYYY) you moved here. If you have always lived here, enter month and year of your birth. Colorado military: enter "88 8888." One number per box.
10. You are encouraged to buy your annual habitat stamp before or when applying for a limited license. Spring licenses are NOT mailed until you have met the annual habitat stamp requirement (see "Habitat Stamp"). To avoid delays in receiving a license, buy a habitat stamp online, by calling 1-800-244-5613, or at any license agent or DOW office. You also can include \$5 for a habitat stamp with your license fee when

you apply for a license. Put an "X" in this box if you are sending \$5 for the stamp with your application.

11. All members, including the group leader, must enter the same CID number in the group application box to be entered as a group. If the leader has no CID, leader must call the DOW to get one. All group members must fill out their applications the same, using the same person as leader. Members must mail applications separately.
12. If you have preference points, mark an X in this box.
13. If you were born on or after Jan.1, 1949, and have completed hunter education, put "X" in the box.
14. State law requires your Social Security number to buy or apply for hunting licenses. If you already have given us your number, leave this part blank.
15. The permission to provide box allows us to provide information from applications to entities offering hunting information or services. If you check this box and change your mind, you can cancel by writing DOW, 6060 Broadway, Denver, CO 80216, Attn: Call Center; e-mail wildlife.dowinfo@state.co.us; call (303) 297-1192 or visit any DOW office.
16. Sign the application. Enter a day phone number.

## Submitting Your Application

1. Mail your check and application in a standard, 4-1/8 by 9-1/2 inch envelope to the address below. If you have a CID number, enter it on the check.
2. Applications must be postmarked or received at the **Division of Wildlife, Attn: Turkey, P.O. Box 173781, Denver, CO 80217-3781**, by deadlines. Midnight postmark acceptable.

## Refunds

License fees are refunded to unsuccessful applicants. The \$3 application fee is nonrefundable. Applications are rejected if your check is returned by the bank. Prosecution may result.

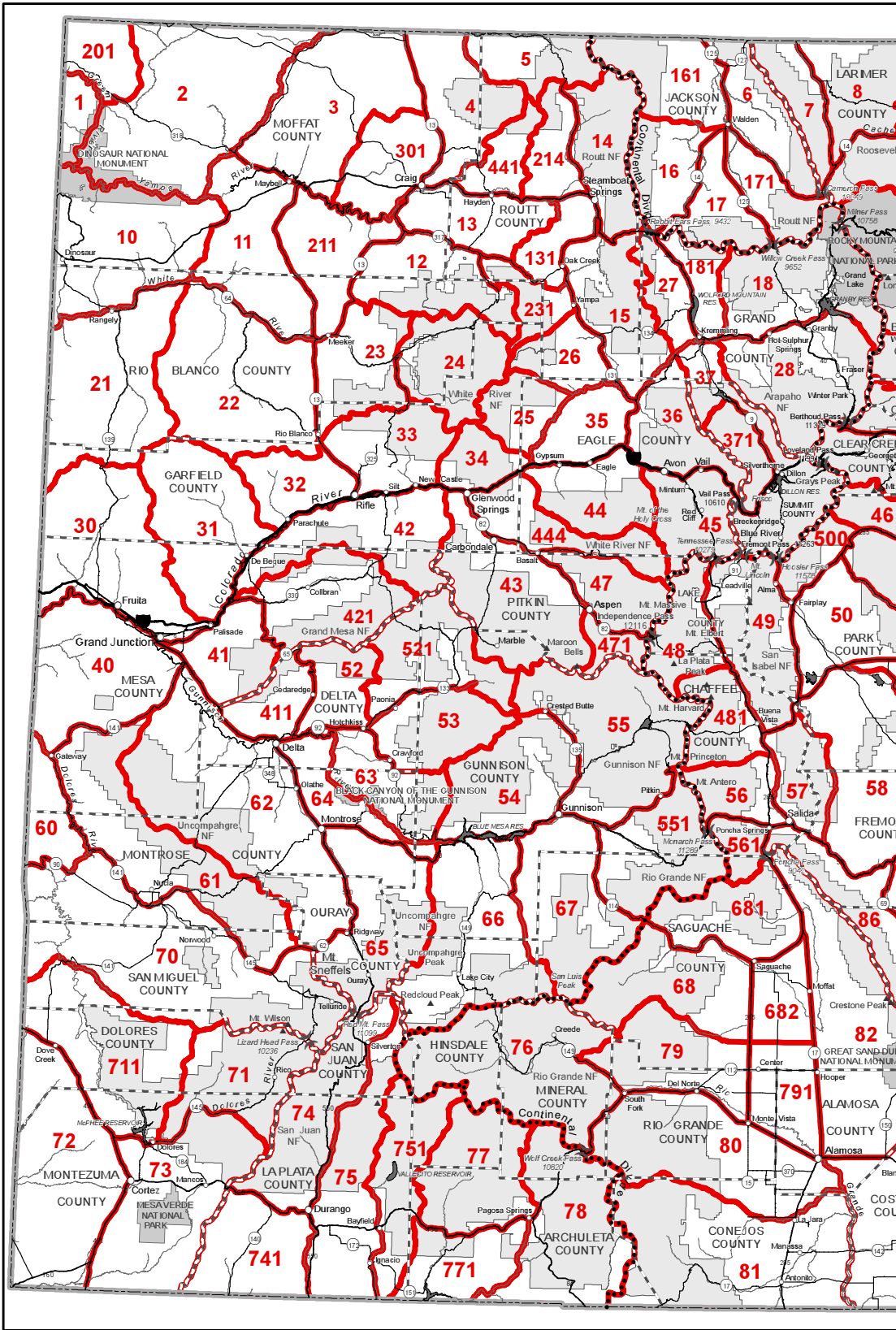
### SAFE HANDLING OF GAME MEAT

Concern has grown about diseases affecting wild animals that could potentially make humans sick. Most of the time, properly handled and prepared game meat poses no greater risk than domestic meat of causing disease in humans. Hunters are encouraged to contact their local public health department or DOW office for information on wildlife diseases that may be present where they plan to hunt. Public health officials recommend the following precautions when handling and preparing game meat:

1. Do not handle animals that are obviously sick or found dead. Report sick or dead animals you find to a DOW office.
2. Keep game cool, clean and dry.
3. Do not eat, drink or smoke while dressing game.
4. Use disposable gloves when cleaning game.
5. Wash your hands with soap and water, or use alcohol wipes after dressing game.
6. Clean all tools and surfaces immediately afterward. Use hot soapy water, then disinfect with a 10% chlorine bleach solution.
7. Cook game meat to an internal temperature of at least 165° F to kill disease organisms and parasites. Juices from adequately cooked game meat should be clear.
8. Do not eat any raw portions of wild game.
9. Do not feed raw wild game to domestic pets.

# GAME MANAGER

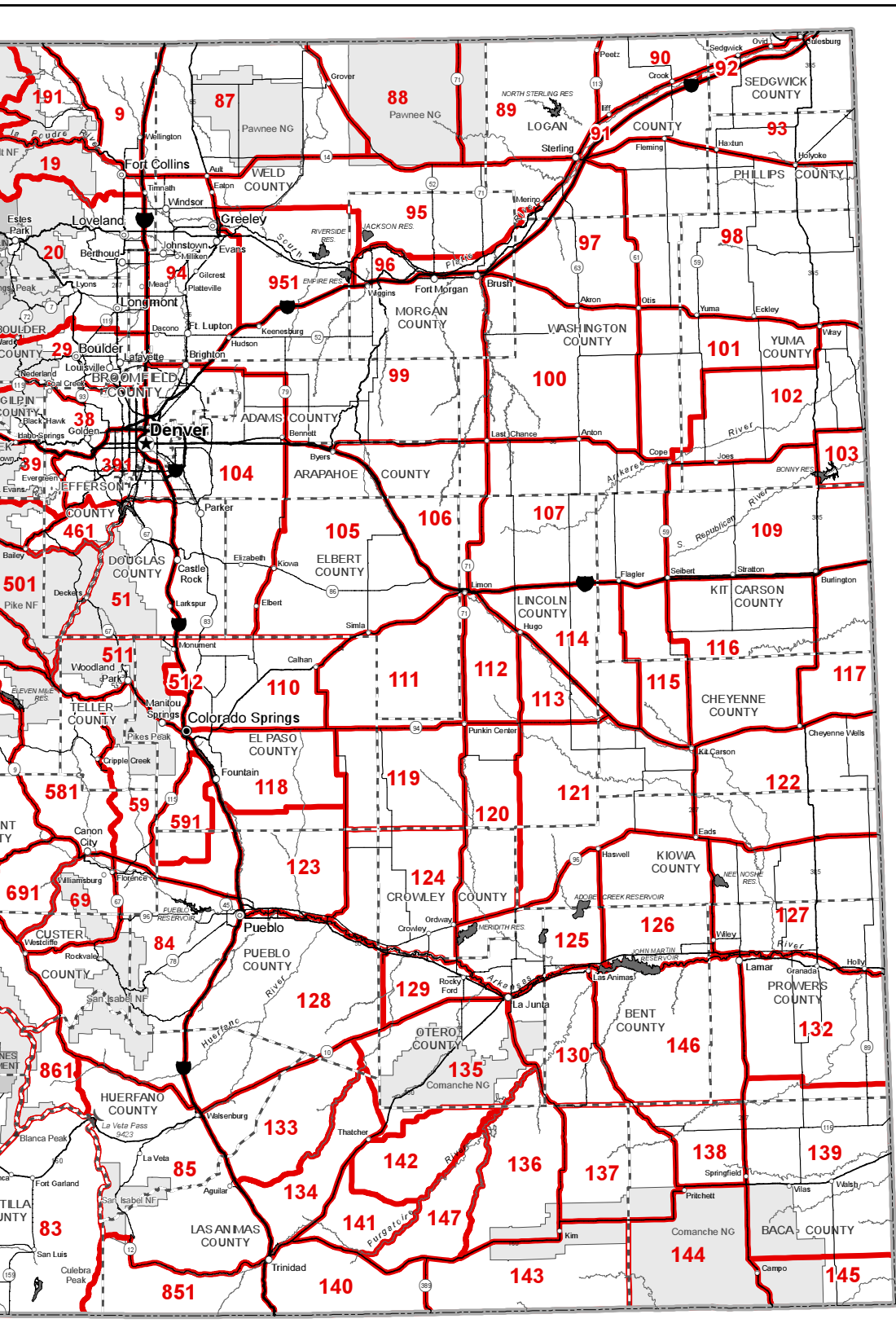
Map boundaries are only approximate. These maps are NOT to be used in the field as indicators





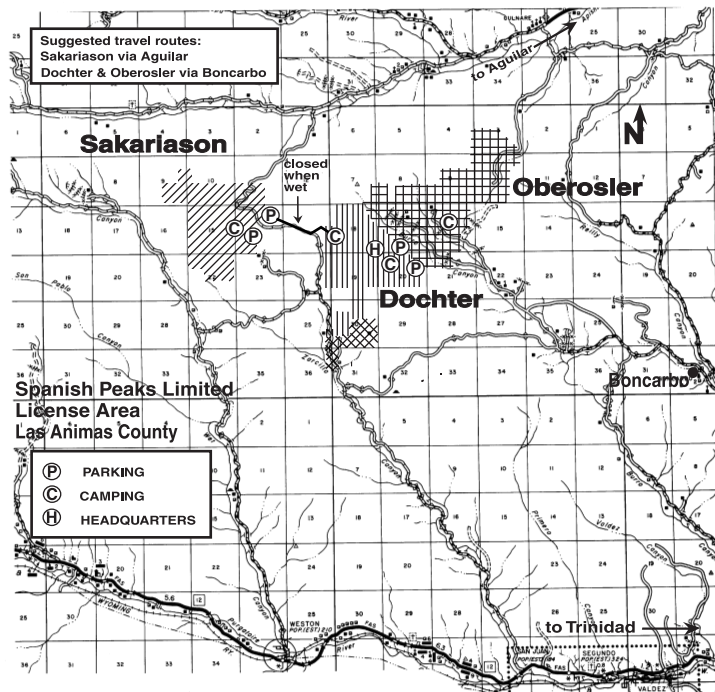
# MENT UNIT MAP

be provided only to help you apply for the correct unit.  
of unit boundaires. See unit descriptions for boundaries.



# TURKEY HUNTING ON SWAs

*Note: Not all limited license areas are depicted here. Please refer to the limited license area lists.*



Wildlife area boundaries shown are approximate



NOTE: James M. John State Wildlife Area is 4 miles from the Lake Dorothy trailhead. The majority of turkey habitat in San Miguel Canyon is 8 miles from the trailhead.

# DESCRIPTIONS OF TURKEY HUNTING GAME MANAGEMENT UNITS

## ABBREVIATION KEY:

<b>KS:</b> Kansas	<b>Neb:</b> Nebraska	<b>NM:</b> New Mexico	<b>OK:</b> Oklahoma
<b>UT:</b> Utah	<b>WY:</b> Wyoming	<b>Colo:</b> Colorado Highway	
<b>US:</b> U.S. Highway	<b>Co:</b> County	<b>CR:</b> County Road	<b>Ck:</b> Creek
<b>Div:</b> Divide	<b>Dr:</b> Drive	<b>Fk:</b> Fork	<b>Pk:</b> Peak
<b>Pt:</b> Point	<b>Res:</b> Reservoir	<b>Rd:</b> Road	<b>N:</b> North
<b>S:</b> South	<b>E:</b> East	<b>W:</b> West	
<b>RMNP:</b> Rocky Mountain National Park	<b>NF:</b> National Forest		
<b>USFS:</b> U.S. Forest Service			

**2** - (Moffat) bounded on N by WY; on E by Little Snake River; on S by Yampa River; on W by Green River, Moffat CRs34 & 10, Colo.318 and Moffat CR10N (Irish Canyon Rd).

**3** - (Moffat) bounded on N by WY, on E by Colo.13/789, CRs108, 3, 158, 5 & 17, on S by Yampa River, US40 and Colo.318, on W by Little Snake River.

**4** - (Moffat & Routt) bounded on N by WY; on E by Slater Ck and Elkhead Ck; on S by US40; on W by Colo.13/789.

**5** - (Moffat & Routt) bounded on N by WY; on E by Continental Div; on S by Little Snake-Elk River Div; on W by Slater Ck.

**6** - (Jackson) bounded on N by WY; on E by Jackson-Larimer Co line; on S by Colo.14; on W by Colo.125 from Colo.14 to WY.

**7** - (Larimer) bounded on N by WY; on E by CR103 (Laramie River Rd); on S by Colo.14; on W by Larimer-Jackson Co line.

**8** - (Larimer) bounded on N by WY; on E by CRs59, 80C (Cherokee Park Rd), 179 (Prairie Dirt Rd), 74E (Red Feather Lakes Rd), 68C (Boy Scout Ranch Rd), and 69 (Manhattan Rd); on S by Colo.14; on W by Larimer CR103 (Larimer River Rd).

**9** - (Larimer & Weld) bounded on N by WY; on E by I-25; on S by Colo.14; and on W by US287.

**10** - (Moffat & Rio Blanco) bounded on N by Green and Yampa rivers, on E by Twelvemile Gulch, US40, Winter Valley Gulch, Coal Ck and Wolf Ck; on S by White River; on W by UT.

**11** - (Moffat & Rio Blanco) bounded on N by Colo.318 and US40; on E by the Deception Ck-Strawberry Ck Rd; on S by White River; on W by Wolf Ck, Coal Ck, Winter Valley Gulch, US40, Twelvemile Gulch, Yampa River and Little Snake River.

**12** - (Moffat, Routt, Rio Blanco & Garfield) bounded on N by Colo.317, Routt CRs29 & 55, Rio Blanco CRs10 & 8; on E by Williams Fk-Yampa River Div; on S by Williams Fk-White River Div, USFS Rd250, Rio Blanco CRs48, 15 & 30; on W by Colo.13/789.

**13** - (Moffat & Routt) bounded on N by US40, on E by Routt CR179, Trout Ck & Fish Ck; on S by Routt CR29 and Colo.317; on W by Colo.13/789.

**14** - (Routt & Grand) bounded on N by Little Snake-Elk River Div; on E by Continental Div; on S by US40; on W by US40 and Routt CR129.

**15** - (Routt, Grand, Eagle) bounded on N by US40; on E by Muddy Ck-Yampa River Div (Gore Range Div) and Canyon Ck; on S by Colorado River; on W by Colo.131.

**16** - (Jackson) bounded on N by Lone Pine Ck, CRs16 & 12W; on E by Colo.14; on W by Continental Div.

**17** - (Jackson) bounded on N and E by Colo.125; on S by Continental Div (Jackson-Grand Co line); on W and N by Colo.14.

**18** - (Grand) bounded on N and E by Continental Div, on S by Arapaho Ck, Lake Granby and Colorado River; on W by Main Fk of Troublesome Ck and Poison Ck.

**19** - (Larimer) bounded on N by Colo.14 (Poudre Canyon Rd); on E by I-25; on S by Harmony Rd, CRs19, 38E, 27 & 44H (Buckhorn Rd), Elk Ck & Pennock Ck Div and RMNP boundary; on W by Larimer-Jackson Co line.

**20** - (Larimer & Boulder) bounded on N by Larimer CRs44H, (Buckhorn Rd) 27, 38E, 19, and Harmony Rd; on E by I-25; on S by Colo.52, US287, Boulder CR34 (Niwot/Neva Rds), US36, Boulder CRs94, 81, 106, and 95 (Lefthand Canyon Dr), 102 (Brainard Lake Rd), and ridge line from Brainard Lake W to Pawnee Pk; on W by Continental Div, RMNP boundary, and Pennock Ck-Elk Ck Div.

**22** - (Rio Blanco & Garfield) bounded on N by White River; on E by Colo.13/789; on S by White River-Colorado River Div; on W by Rio Blanco

CRs26 & 103, Monument Gulch Rd, Colo.64 and Monument Gulch.

**23** - (Rio Blanco & Garfield) bounded on N by Rio Blanco CRs30, 15 & 48, USFS Rd 250; on E by USFS Rd 250, Rio Blanco CRs8 & 17 and USFS Primary 245 (Buford-Newcastle Rd); on S by White River-Colorado River Div; on W by Colo.13/789.

**24** - (Rio Blanco & Garfield) bounded on N by Williams Fk River-White River Div; on E by White River-Yampa River Div and White River-Colorado River Div; on S by S Fk of White River-Colorado River Div; on W by USFS Primary 245 and Rio Blanco CRs17 (Buford-Newcastle Rd), 8 and USFS Rd 250.

**27** - (Grand & Routt) bounded on N and E by US40; on S by Colo.9 and Colorado River; on W by Canyon Ck and Muddy Ck-Yampa River Div (Gore Range Div).

**28** - (Grand) bounded on N by Colorado River, Lake Granby and Arapaho Ck; on E by Continental Div; on S by Continental Div and Williams Fk-Straight Ck Div; on W by Williams Fk-Blue River Div and Barger Gulch.

**29** - (Boulder, Jefferson & Gilpin) bounded on N by ridge line from Pawnee Pk to Brainard Lake, Boulder CRs102 (Brainard Lake Rd), Boulder CRs94, 81, 106, and 95 (Lefthand Canyon Dr), US36, Boulder CR34, (Neva/Niwot Rds), and Colo.52 (Mineral Rd); on E by I-25; on S by Colos.128, 93, 72, 119, and USFS Rd 149 (Rollins Pass Rd); on W by Continental Div.

**30** - (Garfield, Mesa) bounded on N by West Salt Creek-Bitter Creek Div, Evacuation Ck-Salt Ck Div and Douglas Ck-Salt Ck Div; on E by East Salt Ck-Roan Ck Div, Big Salt Wash-Roan Ck Div, Little Salt Wash-Roan Ck Div, and Bookcliffs; on S by Colorado River; on W by UT.

**31** - (Mesa, Garfield & Rio Blanco) bounded on N by Colorado-White River Div; on E by Roan Ck-Parachute Ck Div and Kelly Gulch; on S by Colorado River; and on W by Bookcliffs, Little Salt Wash-Roan Ck Div, Big Salt Wash-Roan Ck Div and East Salt Ck-Roan Ck Div.

**32** - (Garfield) bounded on N by Parachute Ck-Piceance Ck Div; on E by Colo.13/789; on S by Colorado River; on W by Kelly Gulch and Roan Ck-Parachute Ck Div.

**33** - (Garfield & Rio Blanco) bounded on N by White-Colorado River Div; on E by Canyon Ck; on S by Colorado River; on W by Colo.13/789.

**34** - (Garfield & Eagle) bounded on N by Deep Ck; on E and S by Colorado River; on W by Canyon Ck.

**35** - (Eagle) bounded on N by Colorado River; on E by Colo.131; on S by Eagle River; on W by Colorado River.

**36** - (Eagle, Grand) bounded on N by Colorado River from State Bridge to Inspiration Pt; on E by Gore Range Div; on S by Gore Range Div to Dowd Junction by I-70 and from Dowd Junction to Wolcott by the Eagle Riv; on W by Colo.131.

**37** - (Summit, Grand) bounded on N by Colorado River; on E by Barger Gulch, Williams Fk River-Blue River Div, Williams Fk River-Straight Ck Div and Continental Div; on S by Continental Div; on W by Eagle River-Tenmile Ck Div, I-70, Blue River, Cataract Ck, and Gore Range Div.

**38** - (Gilpin, Boulder, Clear Ck & Jefferson) bounded on N by USFS Rd 149 (Rollins Pass Rd), Colos.119, 93 and 128; on E by I-25; on S by I-70 and US40; on W by Continental Div.

**39** - (Jefferson, Clear Ck & Park) bounded on N by US40 and I-70; on E by Colo.74 & Jefferson CR73; on S by US285, N. Turkey Ck-Elk Ck Div, and Pike-Arapaho NF boundary; on W by Continental Div. (See unit 391.)

**40** - (Mesa) bounded on N by Colorado River; on E by US50; on S by Colo.141 and Dolores River; on W by UT

**41** - (Mesa & Delta) bounded on N by Colorado River and Colo.65; on E by Colo.65, Lands End Rd, Flowing Park Rd and Mesa-Delta Co line; on W by US50.

**42** - (Mesa & Garfield) bounded on N by Colorado River; on E by South Canyon Ck divide between Roaring Fk-Crystal River and Baldy Ck-Divide Ck drainages and common point of Mesa-Pitkin-Gunnison Co lines; on S by Divide Ck-Muddy Ck Div, Divide Ck-Plateau Ck Div and Plateau Ck-Colorado River Div; and on W by Colorado River.

**43** - (Garfield, Pitkin, Eagle & Gunnison) bounded on N by Colorado River; on E by Roaring Fk and Castle Ck; on S by divide between Roaring Fk-Crystal River drainages and East River-Muddy Ck drainages and McClure Pass; on W by Muddy Ck-Crystal River Div, divide between Roaring Fk-

# DESCRIPTIONS OF TURKEY HUNTING GAME MANAGEMENT UNITS

Crystal River drainages and Div Ck-Baldy Ck drainages and S Canyon Ck.

**44** - (Eagle) bounded on N by Colorado River and Eagle River; on E by East Lake Ck; on S by Fryingpan River-Eagle River Div; on W by USFS Rd 514 (Red Table Mtn Rd), CR10A (Cottonwood Pass Rd) and Cottonwood Ck.

**46** - (Clear Ck, Park & Jefferson) bounded on N by Pike-Arapaho NF boundary and N Turkey Ck-Elk Ck Div; on E and S by US285; on W by N Fk of S Platte River and Continental Div.

**48** - (Lake & Chaffee) bounded on N by Continental Div; on E by Tennessee Ck and Arkansas River; on S by Clear Ck and S Fork of Clear Ck; on W by Continental Div.

**49** - (Lake, Park & Chaffee) bounded on N by Continental Div; on E by Colo.9 and US285; on S by US24; on W by Arkansas River and Tennessee Ck.

**50** - (Park) bounded on N by US285; on E by CR77; on S by US24; on W by US285.

**51** - (Douglas) bounded on N by Colo.470; on E by I-25; on S by Douglas-Teller Co line; on W by S Platte River.

**52** - (Delta) bounded on N by Delta-Mesa Co line; on E by Grand Mesa-Gunnison NF boundary, Overland Ditch, West Res No 1, and Jay Ck; on S by N Fk of Gunnison River and Colo.92; on W by Colo.65.

**53** - (Delta & Gunnison) bounded on N by N Fk of Gunnison River, Gunnison CR12 (Kebler Pass Rd) Kebler Pass and Ohio Pass; on E and S by Gunnison River-N Fk of Gunnison River Div and Curecanti Pass, Smith Fork-Curecanti Ck Div, Smith Fork-Dyer Ck Div, and Delta-Montrose Co line; on W by Colo.92.

**54** - (Gunnison) bounded on N by Gunnison River-N Fork of Gunnison River Div and CR12 (Kebler Pass Rd); on E by Colo.135; on S by US50, Blue Mesa Res and Gunnison River; on W by Curecanti Ck.

**55** - (Gunnison) bounded on N by Gunnison-Pitkin Co line; on E by Continental Div; on S by Taylor River-Tomichi Ck Div and Cumberland Pass, USFS Rd 765 (N Quartz Ck Rd), Quartz Ck Rd, and US50; on W by Colo.135, CR12 (Kebler Pass Rd), Kebler Pass and Ruby Range Summit.

**56** - (Chaffee) bounded on N by Chalk Ck and Tincup Pass Rd; on E by Arkansas River and Colo.291; on S by US50; on W by Continental Div.

**57** - (Chaffee, Park & Fremont) bounded on N by US24; on E by Kaufman Ridge and Badger Ck; on S by US50 and Colo.291; on W by Arkansas River.

**58** - (Fremont & Park) bounded on N by US24; on E by Park CR59 and Colo.9; on S by US50; on W by Kaufman Ridge and Badger Ck.

**59** - (Pueblo, Fremont, El Paso & Teller) bounded on N by US24; on E by I-25; on S by US50; on W by Colo.67 and Phantom Canyon Rd, except portions of Pueblo, Fremont and El Paso counties in Fort Carson Military Reservation. (See unit 591.)

**60** - (Mesa & Montrose) bounded on N and E by Dolores River; on S by Colo.90; on W by UT.

**61** - (Mesa, Montrose, Ouray & San Miguel) bounded on N by Colo.141; on E by USFS Rds 402 (Divide Rd), 517 (South Divide Rd), and Dave Wood Rd; on S by Colo.62; on W by San Miguel River and Dolores River.

**62** - (Delta, Mesa, Montrose & Ouray) bounded on N by Colo.141; on E by Colo.50 and 550; on S by Colo.62; on W by Dave Wood Rd and USFS 402 (Divide Rd).

**63** - (Delta, Gunnison & Montrose) bounded on N and E by Colo.92, Delta-Montrose Co line, Smith Fork-Dyer Ck Div, Smith Fork-Curecanti Ck Div, Curecanti Pass, and Curecanti Ck; on S and W by Gunnison River.

**64** - (Delta & Montrose) bounded on N by Colo.92 and Gunnison River; on E by Gunnison River, Morrow Pt Res and Big Blue Ck-Little Cimarron River Div; on S and W by US50.

**65** - (Gunnison, Hinsdale, Montrose & Ouray) bounded on N by US50; on E by Big Blue Ck-Cimarron Ck Div; on S by Ouray-San Juan Co line; on W by Ouray-San Miguel Co line, Colo.62 and Colo.550.

**66** - (Gunnison, Hinsdale & Saguache) bounded on N by Morrow Pt Res, Gunnison River and Blue Mesa Res; on E by Colo.149, Cebolla Ck, Spring Ck, Cathedral Ck and Groundhog Park, and Spring Ck-Cochetopa Ck Div; on S by Continental Div; on W by Hinsdale-San Juan Co line, Hinsdale-Ouray Co line, Cimarron River-Henson Ck Div, and Big Blue Ck-Little Cimarron River Div.

**67** - (Gunnison, Hinsdale & Saguache) bounded on N by US50; on E by

Colo.114 and North Pass; on E and S by Continental Div; on W by Cochetopa Ck-Spring Ck Div and Groundhog Park, Cathedral Ck, Spring Ck, Cebolla Ck and Colo.149.

**68** - (Saguache) bounded on N by Colo 114; on E by US285; on S by Saguache CRs G and 41G, USFS Rds 675 & 676, USFS Trs 796 & 787 and Saguache-Mineral Co line; on W by Continental Div.

**69** - (Custer & Fremont) bounded on N by US50; on E by Colo.67; on S by Colo.96; on W by Colo.69, Grape Ck and Arkansas River.

**70** - (Dolores, Montrose & San Miguel) bounded on N by Colo.90, Dolores River, San Miguel River, and Colo.62; on E by Ouray-San Miguel Co line and San Miguel-San Juan Co line; on S by San Miguel-Dolores Co line, Disappointment Ck, Dolores River, and Summit Canyon Ck; on W by UT.

**71** - (Dolores & Montezuma) bounded on N by Disappointment Ck and Dolores-San Miguel Co line; on E by Dolores-San Juan Co line, Montezuma-La Plata Co line and Bear Ck; on S by Colo.145; on W by USFS Rd 526 (Dolores-Norwood Rd).

**72** - (Dolores & Montezuma) bounded on N and E by US491; on S by NM; on W by UT.

**73** - (Montezuma) bounded on N by Colo.184 & 145 and Bear Ck; on E by Montezuma-La Plata Co line; on S by NM; on W by US491.

**74** - (La Plata & San Juan) bounded on N by Ouray-San Juan Co line; on E by San Juan-Hinsdale Co line and Animas River; on S by US160; on W by Montezuma-La Plata Co line, Dolores-San Juan Co line, San Miguel-San Juan Co line & Ouray-San Juan Co line.

**75** - (La Plata & San Juan) bounded on N and E by Hinsdale-San Juan Co line, Continental Div, Los Pinos River-Florida River Div, La Plata CR240 (Pine River-Florida River Rd), Bayfield-Vallecito Rd and Los Pinos River; on S by NM; on W by Animas River.

**76** - (Hinsdale, Mineral, Rio Grande, Saguache & San Juan) bounded on N by Continental Div, Saguache-Mineral Co line, and USFS Tr 787; on E by La Garita Dr (all-terrain vehicles), USFS Rds 600-3A & 600, Colo.149 and US160; on S and W by Continental Div.

**77** - (Archuleta, Hinsdale, La Plata & Mineral) bounded on N by Continental Div and Piedra River-San Juan River Div; on E by Piedra River-San Juan River Div, Four Mile Ck, and San Juan River; on S by US160; on W by Los Pinos River-Piedra River Div.

**78** - (Archuleta, Conejos, Mineral & Rio Grande) bounded on N and E by Continental Div; on S by NM; on W by San Juan River, Four Mile Ck and Piedra River-San Juan River Div.

**79** - (Mineral, Rio Grande, Saguache) bounded on N by USFS Trs 787 and 796, USFS Rds 676 and 675, Saguache CRs 41G and G; on E by US285; on S by US160; on W by Colo.149, USFS Rds 600 and 600-3A and La Garita Dr (OHV trail).

**82** - (Alamosa & Saguache) bounded on N by Poncha Pass; on N and E by Rio Grande-Arkansas River Div; on S by Alamosa-Costilla Co line and US160; on W by Colo.17 and US285.

**83** - (Alamosa, Costilla & Huerfano) bounded on N by US160 and Alamosa-Costilla Co line; on E by Costilla-Huerfano Co line and Sangre de Cristo-Culebra Range; on S by NM; on W by Rio Grande.

**84** - (Custer, Fremont, Huerfano & Pueblo) bounded on N by US50; on E by I-25 and Colo.1; on S by Colo.69; on W by Colo.96 & .67.

**85** - (Huerfano & Las Animas) bounded on N by Colo.105 & 69; on E by I-25; on S by Colo.12 and N Fk of Purgatoire River and W Fk of Purgatoire River; on W by Sangre de Cristo Div and Colo.305 (Pass Ck Rd).

**86** - (Fremont, Custer & Chaffee) bounded on N by US50; on E by Colo.69; on S by Huerfano-Custer Co line; on W by Sangre De Cristo Div and US285.

**87** - (Larimer & Weld) bounded on N by WY; on E by Weld CR 390 (Keota-Grover Rd) and Weld CR 105 between Keota and Colo 14; on S by Colo 14; on W by I-25.

**88** - (Weld) bounded on N by WY and NE; on E by Colo 71; on S by Colo 14; on W by CR 390 (Keota-Grover Rd) and CR 105 (between Keota and Colo 14).

**91** - (Logan) bounded on N by US138; on E by Red Lion Rd; on S by I-76 and US6; on W by US138.

# DESCRIPTIONS OF TURKEY HUNTING GAME MANAGEMENT UNITS

- 92** - (Logan, Sedgwick) bounded on N by US138 and NE; on E and S by I-76 and Red Lion Rd; on W by US138.
- 93** - (Logan, Sedgwick & Phillips) bounded on N by I-76; on N and E by NE state line; on S by US 6; on W by I-76.
- 94** - (Larimer, Adams & Weld) bounded on N by Colo.14; on E by US85 and 34, Weld CR49 (Hudson-Keenesburg cutoff), and I-76; on S by Colo.7; on W by I-25.
- 96** - (Logan, Washington & Morgan) bounded on N by Colo.144, Morgan CRsW.5, 13.5, W, 28 and W.5, Colo.71, Morgan CRW.7 (which becomes Washington CR58 at co line), Washington CR58 (which becomes Logan CR17.7 at co line), Logan CRs17.7 and 6 and US6; on E and S by US6 and I-76; on W by Colo.144.
- 98** - (Logan, Phillips, Yuma & Washington) bounded on N by Colo 6; on E by NE; on S by US 34; on W by Colo 61.
- 99** - (Weld, Morgan & Adams) bounded on N by I-76; on E by Colo 71; on S by US 36; on W by Colo 79 and 144th ave; on S and W by Adams CR 25N, 152nd Ave and I-76; on W by I-76.
- 100** - (Washington, Morgan) bounded on N by US 34; on E by Colo 61; on S by US 36; on W by Colo 71.
- 101** - (Washington, Yuma) bounded on N by US 34; on E by US 385, Yuma CR26, Colo.59, Yuma CRs16, C, 9 (Yuma CR9 becomes Washington CR9 at Co line), Washington CRs9, YY and 7; on S by US 36; on W by Colo.61.
- 102** - (Washington & Yuma) bounded on N by US34; on E by Neb and KS; on S by US36; on W by Washington CRs7, YY, and 9 (Washington CR9 becomes Yuma CR9 at co line), Yuma CRs9, C and 16, Colo.59, Yuma CR26 and US385.
- 103** - (Yuma) bounded on N by US36; on E by KS; on S by Kit Carson-Yuma Co line; on W by US385.
- 104** - (Denver, Adams, Arapahoe, Douglas & Elbert) bounded on N by Colo.7, I-76, 152nd Ave, Adams CR25N & 144th Ave; on E by Colo.79, Colo.36 (Arapahoe CR137), Kiowa-Bennett Mile Rd, Elbert CRs53, 166, 45-49, Colo.86 and Elbert CR25-41; on S by Elbert-Douglas -El Paso Co lines; on W by I-25.
- 105** - (Adams, Arapahoe & Elbert) bounded on N by US36; on E by I-70; on S by US24 and Elbert-El Paso Co line; and on W by Arapahoe CR137 (Kiowa-Bennett Mile Rd), Elbert CRs53, 166, 45-49, Colo.86 and Elbert CR25-41.
- 107** - (Washington, Lincoln & Kit Carson) bounded on N by US36; on E by Colo.59; on S by I-70; on W by Colo.71.
- 109** - (Washington, Yuma & Kit Carson) bounded on N by US36; on E by US385, Yuma-Kit Carson Co line, and KS; on S by I-70; on W by Colo.59.
- 110** - (El Paso) bounded on N by Douglas-Elbert-El Paso Co line; on E by US24 and CR523 (Calhan Hwy); on S by Colo.94; on W by I-25.
- 112** - (Lincoln) bounded on N by US40; on E by Co Primary 109; on the S by Colo.94; on W by Colo.71.
- 113** - (Lincoln & Cheyenne) bounded on N by US40; on E by Cheyenne CR8; on S by Colo.94; on W by Co Primary 109.
- 114** - (Lincoln, Kit Carson & Cheyenne) bounded on N by I-70; on E by Flagler-Wildhorse Rd (CRs5, G, 6, A (Kit Carson Co line), GG, (Cheyenne Co line), & 9 ; on S and W by US 40.
- 116** - (Kit Carson & Cheyenne) bounded on N by I-70; on E by US385; on S by US40; on W by Colo.59.
- 117** - (Kit Carson & Cheyenne) bounded on N by I-70; on E by KS; on S by US40; on W by US385.
- 118** - (El Paso) bounded on N by Colo.94; on E by Yoder Rd, Shear Rd, and Boone Rd; on S by Hanover Rd, Finch Rd, and Myers Rd; on W by I-25.
- 119** - (El Paso & Lincoln) bounded on N by Colo.94; on E by Colo.71; on S by Crowley-Lincoln and El Paso-Pueblo Co line; on W by Yoder Rd, Shear Rd and Boone Rd.
- 122** - (Cheyenne & Kiowa) bounded on N by US40; on E by KS; on S by Colo.96; on W by US287.
- 123** - (El Paso & Pueblo) bounded on N by Hanover Rd, Finch Rd, and Myers Rd; on E by Yoder Rd, Shear Rd and Boone Rd; on S by Arkansas River; on W by I-25.
- 124** - (Crowley & Pueblo) bounded on N by Lincoln-Crowley and El Paso-Pueblo Co lines; on E by Colo.71; on S by Arkansas River; on W by Yoder-Boone Rd.
- 125** - (Crowley, Kiowa, Bent & Otero) bounded on N by Colo.96; on E by Kiowa CR19 and Bent CR14 to Bent CRHH, S on Bent CR15 to Arkansas River; on S by Arkansas River; on W by Colo.71.
- 126** - (Kiowa, Bent & Prowers) bounded on N by Colo.96; on E by US287; on S by Arkansas River; on W by Kiowa CR19 and Bent CR14 to Bent CRHH, S on Bent CR15 to Arkansas River.
- 127** - (Kiowa & Prowers) bounded on N by Colo.96; on E by KS; on S by Arkansas River; on W by US287.
- 128** - (Pueblo, Huerfano, Las Animas & Otero) bounded on N by Arkansas River; on E by Colo.167; on S by Colo.10; on the W by I-25.
- 129** - (Otero) bounded on N and E by Arkansas River; on S by Colo.10; on W by Colo.167.
- 130** - (Otero & Bent) bounded on N by Arkansas River; on E by Colo.101, Pritchett-Las Animas improved road, and US50; on S by Bent-Las Animas, Bent-Baca & Otero-Las Animas Co lines; on W by Colo.109.
- 131** - (Routt & Rio Blanco) bounded on N by US40; on E by Colo.131; on S by Routt CRs15, 132, 25, 132A and 29; on W by Fish Ck, Trout Ck & Routt CR179.
- 132** - (Prowers) bounded on N by Arkansas River; on E by KS; on S by Prowers CRsD & F; on W by US287.
- 133** - (Huerfano, Pueblo & Las Animas) bounded on N by Colo.10; on E by CO Interstate Gas Pipeline Rd; on S by Apishapa River; on W by I-25.
- 134** - (Las Animas) bounded on N by Apishapa River; on E by CO Interstate Gas Pipeline Rd; on S by US350; on W by I-25.
- 135** - (Las Animas, Pueblo & Otero) bounded on N by Colo.10 and Arkansas River; on E by Colo.109 (N of Purgatoire River) and Purgatoire River (S of Colo.109); on S by Las Animas-Otero Co line, N boundary of US Army Pinon Canyon Maneuver Site, and US350; on W by CO Interstate Gas Pipeline Rd.
- 136** - (Otero) bounded on N by Colo.109 and Purgatoire River; on E by Colo.109; on S by US160; on W by Chacuaco Ck and Purgatoire River.
- 137** - (Las Animas & Baca) bounded on N by Bent-Las Animas & Bent-Baca Co lines; on E by Pritchett-Las Animas improved road and US160; on S by US160; on W by Colo.109.
- 138** - (Baca) bounded on N by Baca-Bent & Baca-Prowers Co lines; on E by US287; on S by US160; on W by Pritchett-Las Animas improved road.
- 139** - (Baca) bounded on N by Prowers CRsD & F; on E by KS; on S by Baca CRM; on W by US287.
- 140** - (Las Animas) bounded on N by US160; on E by Colo.389; on S by NM; on W by I-25.
- 141** - (Las Animas) bounded on N by W and S boundaries of US Army Pinon Canyon Maneuver Site and CO Interstate Gas Pipeline Rd; on E by Purgatoire River and San Francisco Ck; on S by US160; on W by US350.
- 142** - (Las Animas) in US Army Pinon Canyon Maneuver Site.
- 143** - (Las Animas) bounded on N by US160; on E by Baca-Las Animas Co line; on S by OK & NM; on W by Colo.389.
- 144** - (Baca) bounded on N by US160; on E by US287; on S by OK; on W by Baca-Las Animas Co line.
- 145** - (Baca) bounded on N by Baca CRM; on E by KS; on S by OK; on W by US287.
- 146** - (Bent & Prowers) bounded on N by Arkansas River; on E by US287; on S by Prowers-Baca & Bent-Baca Co lines; on W by Colo.101 and Pritchett-Las Animas improved road and US50.
- 147** - (Las Animas) bounded on N by Las Animas-Otero Co line; on E by Purgatoire River and Chacuaco Ck, on S by US160; on W by San Francisco Ck, Purgatoire River, CO Interstate Gas Pipeline Rd, E boundary of US Army Pinon Canyon Maneuver Site.
- 161** - (Jackson) bounded on N by WY; on E by Colo.125; on S by Colo.14, Jackson CRs12W & 16, Lone Pine Ck and Continental Div; on W by Continental Div.

# DESCRIPTIONS OF TURKEY HUNTING GAME MANAGEMENT UNITS

**171** - (Jackson) bounded on N and E by Colo.14 and Jackson-Larimer Co line; on S by Jackson-Grand Co line; on W by Colo.125.

**181** - (Grand) bounded on N by Continental Div; on E by Poison Ck and Main Fk of Troublesome Ck; on S by Colorado River; on W by Colo.9 and US40.

**191** - (Larimer) bounded on N by WY; on E by US287; on S by Colo.14; on W by Larimer CRs69, 68C, 74E (Red Feather Lakes Rd), 67, 179, 80C (Cherokee Pk Rd) and 59.

**211** - (Moffat & Rio Blanco) bounded on N by US40 and Yampa River; on E by Colo.13/789; on S by White River; on W by Strawberry Ck-Deception Ck Rd.

**214** - (Routt) bounded on N by Little Snake-Elk River Div; on E by Routt CR129; on S by US40; on W by Wolf Ck, Wolf Mtn along the Elk River-Elkhead Ck Div.

**231** - (Routt, Rio Blanco & Garfield) bounded on N by Routt CRs29, 132A, 25, 132 & 15; on E by Colo.131; on S by Bear River; on W by Williams Fk-Yampa River Div to Dunkley Pass, Rio Blanco CRs8 & 19 and Routt CR55.

**301** - (Moffat) bounded on N by CRs5, 158, 3 & 108; on E by Colo.13/789; on S by Yampa River; on W by CR17.

**391** - (Jefferson) bounded on N by I-70; on E by I-25; on S by Colo.470, CRs124 (Deer Ck Canyon), 122 (South Turkey Ck) and US285; on W by CR73 and Colo.74. (See unit 39.)

**411** - (Mesa & Delta) bounded on N by Delta-Mesa Co line, Flowing Park Rd and Lands End Rd; on E by Colos.65 and 92; on S by US50.

**421** - (Mesa & Garfield) bounded on N by Colorado River-Plateau Ck Div; on E by Div Ck-Buzzard Ck Div; on S by Mesa-Delta Co line; on W by Colo.65.

**441** - (Moffat & Routt) bounded on N by USFS Rd 42; on E by Elkhead Ck-Elk River Div and Wolf Ck; on S by US40; on W by Elkhead Ck.

**444** - (Eagle, Garfield & Pitkin) bounded on N by Colorado River, Cottonwood Ck, Eagle CR10A, (Cottonwood Pass Rd), USFS 514 (Red Table Mountain Rd) and Fryingpan-Eagle River Div; on E by divide between Lime Ck and N Fork of Fryingpan River and its tributaries and Cross Ck-Homestake Ck drainages; on S by Ivanhoe Ck and Fryingpan River; on W by Roaring Fork River.

**461** - (Jefferson & Park) bounded on N by Jefferson CRs122 (S Turkey Ck Canyon), 124 (Deer Ck Canyon), Colos.7 and 470; on E by S Platte River; on S by N Fk of S Platte River; on W by US285.

**481** - (Chaffee) bounded on N by S Fk of Clear Ck and Clear Ck; on E by Arkansas River; on S by Chalk Ck and Tincup Pass Rd from St. Elmo; on W by Continental Div.

**500** - (Park) bounded on N by Continental Div; on E by N Fk of S Platte River; on S by US285; on W by Colo.9.

**501** - (Park & Jefferson) bounded on N by US285 and N Fk of S Platte River; on E by S Platte River; on S by US24; on W by Park CR77.

**511** - (Teller, El Paso & Park) bounded on N by Douglas Co line; on E by I-25; on S by US24; on W by S Platte River, except on US Air Force Academy.

**521** - (Delta, Gunnison) bounded on N by Delta-Mesa Co line and Gunnison-Mesa Co line; on E by Gunnison-Pitkin Co line, White River-Gunnison NF boundary and Ruby Range Summit; on S by Gunnison CR 12 (Kebler Pass Rd), N Fk of Gunnison River; on W by Jay Ck, West Res No. 1, Overland Ditch and Grand Mesa-Gunnison NF boundary.

**551** - (Gunnison & Saguache) bounded on N by US50, Quartz Ck Rd, N. Quartz Ck Rd and Taylor River-Tomichi Ck Div; on E by Continental Div; on S and W by Colo.114.

**561** - (Chaffee, Saguache) bounded on N by US50; on E by US285; on S by the Arkansas River-Rio Grande Div; on W by Continental Div.

**581** - (Park, Teller & Fremont) bounded on N by US24; on E by Colo.67 and Phantom Canyon Rd; on S by US50; on W by Colo.9 and Park CR59.

**591** - (Pueblo, Fremont & El Paso) on Fort Carson.

**681** - (Saguache) bounded on N by Continental Div and Arkansas River Div between North Pass and Poncha Pass; on E by US285; on S by US285 & Colo.114; on W by Colo.114.

**682** - (Saguache) bounded on N by US 285; on E by Colo.17; on S by Saguache CRG; on W by US285.

**691** - (Custer & Fremont) bounded on N by US50; on E and S by Grape Ck and Arkansas River; on W by Colo.69.

**711** - (Dolores, Montezuma & San Miguel) bounded on N by Summit Canyon Ck, Dolores River and Disappointment Ck; on E by USFS Rd 526 (Dolores-Norwood Rd); on E and S by Colo.145; on S by Colo.184; on W by US491 and UT.

**741** - (La Plata) bounded on N by US160; on E by Animas River; on S by NM; on W by Montezuma-La Plata Co line.

**751** - (Archuleta, Hinsdale, La Plata, San Juan) bounded on N by Continental Div; on E by the Los Pinos River-Piedra River Div; on S by NM; on W by Los Pinos River, CR501 (Bayfield-Vallecito Rd), CR240 (Pine River-Florida River Rd) and Los Pinos River-Florida Riv. Div.

**771** - (Archuleta) bounded on N by US160; on E by San Juan River; on S by NM; on W by Los Pinos River-Piedra River Div.

**791** - (Alamosa, Rio Grande, Saguache) bounded on N by CRG; on E by Colo.17; on S by US160; on W by US285.

**851** - (Costilla & Las Animas) bounded on N by W Fk of Purgatoire River, N Fk of Purgatoire River, Colo.12; on E by I-25; on S by NM; on W by Sangre de Cristo Div.

**861** - (Huerfano) bounded on N by Custer-Huerfano Co line; on E by Colo.69, Huerfano CRs555 (Muddy Ck Rd), 570 and 572 (Pass Ck Rd); on S and W by Sangre de Cristo Div.

**951** - (Weld & Morgan) bounded on N by Colo.392, Weld CR68; on E by Morgan CRs O, GG & 2, Colo.144; on S by I-76; on W by Weld CR49, US34 and US85.

## YOUR 75 CENT WILDLIFE EDUCATION FEE WORKS FOR YOU



The Wildlife Management Public Education Advisory Council uses these funds to educate the public about the importance of wildlife management and that this management is funded primarily through the sale of hunting and fishing licenses. Look for our ads on TV and billboards throughout Colorado, or visit our website, [www.keepingcoloradowild.org](http://www.keepingcoloradowild.org)

## Moving?

### ChangeYourAddressOnline

- 1. Goto [www.wildlife.state.co.us/total\\_licensing/](http://www.wildlife.state.co.us/total_licensing/)**
- 2. Click on "Buy and Apply for Licenses"**
- 3. Follow the simple steps to change your address.**

## Guide to Legal Hunting Hours

The table below is valid for Denver, CO. SUBTRACT one minute from opening and closing time for each 12 1/2 miles east of Denver. ADD one minute to opening and closing time for each 12 1/2 miles west of Denver. The above changes assume each degree of longitude equals 50 miles and that a change of 1 degree of longitude equals 4 minutes change in sunrise and sunset times.

Date	April		May		September		October	
	Rise	Set	Rise	Set	Rise	Set	Rise	Set
1	6:44 AM	7:23 PM	6:01 AM	7:53 PM	6:27 AM	7:32 PM	6:55 AM	6:43 PM
2	6:43 AM	7:24 PM	5:59 AM	7:54 PM	6:28 AM	7:31 PM	6:56 AM	6:42 PM
3	6:41 AM	7:25 PM	5:58 AM	7:55 PM	6:29 AM	7:29 PM	6:57 AM	6:40 PM
4	6:40 AM	7:26 PM	5:57 AM	7:56 PM	6:30 AM	7:28 PM	6:58 AM	6:39 PM
5	6:38 AM	7:27 PM	5:56 AM	7:57 PM	6:31 AM	7:26 PM	6:59 AM	6:37 PM
6	6:37 AM	7:29 PM	5:55 AM	7:58 PM	6:32 AM	7:24 PM	7:00 AM	6:35 PM
7	6:33 AM	7:29 PM	5:53 AM	7:59 PM	6:33 AM	7:23 PM	7:01 AM	6:34 PM
8	6:33 AM	7:33 PM	5:52 AM	8:00 PM	6:34 AM	7:21 PM	7:02 AM	6:32 PM
9	6:32 AM	7:31 PM	5:51 AM	8:01 PM	6:34 AM	7:20 PM	7:03 AM	6:31 PM
10	6:30 AM	7:32 PM	5:50 AM	8:02 PM	6:35 AM	7:18 PM	7:04 AM	6:29 PM
11	6:29 AM	7:33 PM	5:49 AM	8:03 PM	6:36 AM	7:16 PM	7:05 AM	6:28 PM
12	6:27 AM	7:34 PM	5:48 AM	8:04 PM	6:37 AM	7:15 PM	7:06 AM	6:26 PM
13	6:26 AM	7:35 PM	5:47 AM	8:05 PM	6:38 AM	7:13 PM	7:07 AM	6:25 PM
14	6:24 AM	7:36 PM	5:46 AM	8:06 PM	6:39 AM	7:11 PM	7:08 AM	6:23 PM
15	6:23 AM	7:37 PM	5:45 AM	8:07 PM	6:40 AM	7:10 PM	7:09 AM	6:22 PM
16	6:21 AM	7:38 PM	5:44 AM	8:07 PM	6:41 AM	7:08 PM	7:10 AM	6:20 PM
17	6:20 AM	7:39 PM	5:43 AM	8:08 PM	6:42 AM	7:07 PM	7:11 AM	6:19 PM
18	6:18 AM	7:40 PM	5:43 AM	8:09 PM	6:43 AM	7:05 PM	7:12 AM	6:17 PM
19	6:17 AM	7:41 PM	5:42 AM	8:10 PM	6:44 AM	7:03 PM	7:13 AM	6:16 PM
20	6:15 AM	7:42 PM	5:41 AM	8:11 PM	6:45 AM	7:02 PM	7:15 AM	6:14 PM
21	6:14 AM	7:43 PM	5:40 AM	8:12 PM	6:46 AM	7:00 PM	7:16 AM	6:13 PM
22	6:13 AM	7:44 PM	5:39 AM	8:13 PM	6:47 AM	6:58 PM	7:17 AM	6:12 PM
23	6:11 AM	7:45 PM	5:39 AM	8:14 PM	6:48 AM	6:57 PM	7:18 AM	6:10 PM
24	6:10 AM	7:46 PM	5:38 AM	8:15 PM	6:49 AM	6:55 PM	7:19 AM	6:09 PM
25	6:08 AM	7:47 PM	5:37 AM	8:15 PM	6:49 AM	6:53 PM	7:20 AM	6:07 PM
26	6:07 AM	7:48 PM	5:37 AM	8:16 PM	6:50 AM	6:52 PM	7:21 AM	6:06 PM
27	6:06 AM	7:49 PM	5:36 AM	8:17 PM	6:51 AM	6:50 PM	7:22 AM	6:05 PM
28	6:04 AM	7:50 PM	5:36 AM	8:18 PM	6:52 AM	6:48 PM	7:23 AM	6:04 PM
29	6:03 AM	7:51 PM	5:35 AM	8:19 PM	6:53 AM	6:47 PM	7:24 AM	6:02 PM
30	6:02 AM	7:52 PM	5:34 AM	8:19 PM	6:54 AM	6:45 PM	7:25 AM	6:01 PM
31			5:34 AM	8:20 PM			7:27 AM	6:00 PM

## TURKEY HUNTING SAFETY TIPS

### 1. Be Sure of Your Target.

Never shoot at sound or movement. Be certain of your target before you pull the trigger.

### 2. Be Alert when using a turkey call. Other hunters may mistake it for a real turkey.

### 3. Protect Your Back and Maintain Visibility.

Your calling position should have a solid background as wide as your shoulders and higher than your head while providing you with 180-degree visibility. Don't hide so well that you can't see what's happening. Camouflage hides you but doesn't make you invisible. Sit perfectly still; turkeys and hunters both see even slight movement.

### 4. Colors and Blaze Orange.

To alert other hunters to your presence, hang fluorescent material such as a cap or vest above your calling spot and wear fluorescent orange while going to and from your hunting spot. Eliminate red, white and blue from your clothes since mature male turkeys also sport these colors.

### 5. Don't Stalk.

Never stalk a turkey in the spring. Chances of success are slim; accident chances are high. Birds breed in spring and are more wary and alert. Find a concealed location, and let the bird come to you. Don't move, wave or use turkey calls to alert another hunter. A quick move may create a hazard. If necessary, yell or blow a whistle to alert another hunter of your presence.

## Did you know?

In 2008, hunting and fishing supported over 21,000 jobs and \$1.8 billion in economic activity.

To learn more, visit [www.wildlife.co.us](http://www.wildlife.co.us)



Printed for free distribution by  
**Colorado Division of Wildlife**  
6060 Broadway, Denver CO 80216  
(303) 297-1192  
[www.wildlife.state.co.us](http://www.wildlife.state.co.us)

# Get Outdoors



## Subscribe to Colorado Outdoors

Did you know Colorado has the largest elk herd in the world? Did you know Colorado is the only state where you can buy an over-the-counter bull elk license? *Colorado Outdoors* magazine will keep you up-to-date on all the opportunities available to you and your hunting buddies. Don't flounder around looking for the best spots to fish. *Colorado Outdoors* is a must-read if you're seeking a high-country angling experience or fishing the state's plains reservoirs.

For over 70 years, *Colorado Outdoors* has been the official publication of the Division of Wildlife and the only magazine dedicated to Colorado's wildlife. And now when you subscribe, you get your choice of either a free hunting guide or fishing guide. These special annual editions are packed with a wealth of information you need to know to be a more successful hunter or angler.

We provide insight into our wildlife resources as well as providing up-to-date coverage of hunting, fishing and wildlife management. You get valuable advice from Division of Wildlife experts, and you can't get that information anywhere else. You'll read about recovery efforts of some of our endangered species. Plus you'll benefit from environmental news, watchable wildlife events, volunteer opportunities, state fishing records and much more.

## 10 Reasons to subscribe to Colorado Outdoors

- Each one-year subscription entitles you to six issues.
- Subscribers get their choice of either the Fishing Guide or the Hunting Guide. These 40-page special editions sell for \$5 on the newsstand and you get your choice of one absolutely free.
- Learn high-performance hunting tips for a more successful hunt.
- Annual Preference Point issue is a must-have tool in planning your big game hunt.
- Expert advice on cold- and warm-water fishing.
- Award-winning wildlife photography, including annual photography issue.
- A great way to introduce your children to wildlife and the outdoors.
- A valuable reference guide for classrooms and libraries.
- Makes a great gift
- Never any advertising

**To order your subscription online visit the Division of Wildlife Web site at <http://wildlife.state.co.us/wildlifestore> and click on the link to Colorado Outdoors magazine**