

# Colorado Turkey 2005



**Spring application deadline: Feb. 10**  
**Fall application deadline: July 14**



## DOW OFFICES

DOW Headquarters  
6060 Broadway  
Denver, 80216  
(303) 297-1192

Fort Collins Svc. Ctr.  
317 W. Prospect Rd.  
Fort Collins, 80526  
(970) 472-4300

Northwest Region Svc. Ctr.  
711 Independent Ave.  
Grand Junction, 81505  
(970) 255-6100

Glenwood Springs Svc. Ctr.  
50633 Hwys. 6 & 24  
Glenwood Springs, 81601  
(970) 947-2920

Southwest Region Svc. Ctr.  
151 E. 16th St.  
Durango, 81301  
(970) 247-0855

Hot Sulphur Springs Svc. Ctr.  
346 Grand County Rd. 362  
Hot Sulphur Springs, 80451  
(970) 725-6200

Southeast Region Svc. Ctr.  
4255 Sinton Rd.  
Colorado Springs, 80907  
(719) 227-5200

Lamar Svc. Ctr.  
2500 S. Main St.  
Lamar, 81052  
(719) 336-6600

Monte Vista Svc. Ctr.  
0722 S. Road 1 E.  
Monte Vista, 81144  
(719) 587-6900

For recordings on season dates and other information:  
Deer, Elk, Pronghorn, Bear (303) 291-7529  
Fishing (303) 291-7533  
Small Game, Upland Game (303) 291-7546  
Turkey (303) 291-7547  
Waterfowl (303) 291-7548  
Hunter Education (303) 291-7530  
Mobility-impaired Licenses (303) 291-7528

Telephone License Sales 1-800-244-5613

[www.wildlife.state.co.us](http://www.wildlife.state.co.us)

Northeast Region Svc. Ctr.  
6060 Broadway  
Denver, 80216  
(303) 291-7227

Brush Svc. Ctr.  
122 E. Edison, Box 128  
Brush, 80723  
(970) 842-6300

Montrose Svc. Ctr.  
2300 S. Townsend Ave.  
Montrose, 81401  
(970) 252-6000

Gunnison Svc. Ctr.  
300 W. New York Ave.  
Gunnison, 81230  
(970) 641-7060

Meeker Svc. Ctr.  
73485 Hwy. 64  
Meeker, 81641  
(970) 878-6090

Steamboat Spgs. Svc. Ctr.  
925 Weiss Dr.  
Steamboat Spgs., 80477  
(970) 870-2197

Pueblo Svc. Ctr.  
600 Reservoir Road  
Pueblo, 81005  
(719) 561-5300

Salida Svc. Ctr.  
7405 Hwy. 50  
Salida, 81201  
(719) 530-5520

## OPERATION GAME THIEF

Operation Game Thief (OGT) is a non-profit organization working with the DOW's law enforcement program. It pays rewards to citizens who report poachers or resource violations. Callers don't have to reveal their names, testify in court or sign a deposition. Rewards are paid if the information leads to the arrest of a poacher or a citation is issued. Rewards do not depend on a conviction but must be requested when a violation is reported. Call toll-free, 1-877-COLOOGT toll free. The number should not be used for information requests or emergencies.

## ASK FIRST!!

### to Hunt & Fish on Private Land

It is illegal to hunt on private land without permission from the landowner or person in charge. You also should *Ask First* before you or your dog retrieves game from the banks or bed of streams that flow through private land.

The Division of Wildlife's brochures are brought to you courtesy of Colorado's hunters and anglers who paid for them through license fees.



**PAID FOR BY  
Sportsmen**

## WHAT IF YOU LOST Your Right To Hunt In Colorado?



## Protect Your Right To Hunt

Check the box and donate \$4.75 to the W.M.E.F. when you apply for your hunting license



[www.WildlifeManagementEducationFund.org](http://www.WildlifeManagementEducationFund.org)

## NOTICE

This brochure is not a legal notice nor a complete collection of hunting regulations and laws. It is a condensed guide issued for hunters' convenience. Copies of wildlife statutes and regulations can be obtained from a DOW office and are available on our Web site, [www.wildlife.state.co.us](http://www.wildlife.state.co.us). For questions, call the DOW, (303) 297-1192.

# 2005 TURKEY HUNTING

## Table of Contents

What's New for 2005 .....	1
New Licensing System .....	1
License Information .....	1
License Fees .....	2
Hunter Education .....	2
Residency Qualifications .....	2
Ranching For Wildlife .....	2
Hunting Hours .....	2
Bag and Possession Limits .....	2
Legal Hunting Methods .....	2
Contests .....	2
Tagging .....	3
Evidence of Sex .....	3
Preference Points .....	3
Land Use Rules .....	3
Mobility-impaired Licenses .....	3
Unlimited Turkey Seasons .....	4
Limited Licenses.....	4-5
Filling Out Applications .....	5
GMU Map .....	6-7
Maps of Limited License Areas .....	8
GMU Descriptions .....	9-13
Guide to Legal Hunting Hours .....	13

## What's New For 2005

**Closed Units:** Units 89, 97, 99 and 100 are closed for turkey hunting.

**New Turkey Units:** Units 15, 27, 37, and parts of 36 are now open for limited spring turkey hunting due to a successful transplant in those areas.

**New Spring Limited Hunts:** Limited spring turkey licenses are now available by drawing in units 124, 125, 129 and 130 north of US 50 except on state wildlife areas.

**Fall Unlimited Hunt:** Unit 94 is open to unlimited fall hunting.

## TOTAL LICENSING SYSTEM

The DOW and license agents are in their second year of using point-of-sale computer terminals to sell licenses. Agents sell licenses and offer services, such as replacing licenses. Licenses also are sold through the DOW's Web site or by calling, 1-800-244-5613. You can use a credit card for phone or internet purchases. You also may apply for limited turkey licenses on the internet. Learn more about the licensing system on our Web site, [www.wildlife.state.co.us](http://www.wildlife.state.co.us).

## LICENSE INFORMATION

1. You must apply in the drawing for limited licenses, valid only for specific dates and units. See limited license list in this brochure.
2. You can apply for a limited spring turkey and a limited fall turkey license. You cannot hunt in fall turkey season with a spring turkey license. Fall applications are NOT accepted before June 1. Only 1 application is allowed per season.
3. You can buy unlimited licenses at license agents, DOW offices, via the internet or by phone. Unlimited licenses go on sale starting Dec. 1 for spring turkey and July 11 for fall turkey.
4. Small game licenses are not valid for turkeys.
5. Licenses expire on the date printed on them. Licenses are not transferrable.
6. False statements made in buying licenses or altering licenses are illegal, and doing so voids licenses.

**For information on hunting in Colorado, call (303) 297-1192.**

Printed for free distribution by the  
**COLORADO DIVISION OF WILDLIFE**  
Department of Natural Resources  
6060 Broadway, Denver 80216  
(303) 297-1192  
[www.wildlife.state.co.us](http://www.wildlife.state.co.us)

Published December 2004; 130,000 copies  
Editor: Brighid Kelly  
Cover photo by Tom Tietz  
Printer: Publication Printers, Denver.

The Colorado Division of Wildlife of the Department of Natural Resources prohibits discrimination on the basis of race, color, religion, sex, national origin and disabilities in all aspects of employment and public participation in its programs and services. For information or to register a complaint, contact the Colorado Division of Wildlife, 6060 Broadway, Denver 80216, or call (303) 297-1192. The Wildlife Commission sets turkey regulations in November. Wildlife Commissioners (Nov. 2004): Philip J. James, chair; Jeffrey A. Crawford, vice chair; Brad Phelps, secretary; Bernard Black, member; Tom Burke, member; Rick Enstrom, member; Claire O'Neal, member; Robert Shoemaker, member; Ken Torres, member; Russell George, ex-officio member; Don Ament, ex-officio member.





# 2005 TURKEY HUNTING

## TURKEY LICENSE FEES

License	License Fee	Applic. Fee	Search & Rescue Fee	Total
Resident, Limited.....	\$10.00	\$3.00	25¢	\$13.25
Nonresident, Limited.....	\$75.00	\$3.00	25¢	\$78.25
Resident, Unlimited.....	\$10.00		25¢	\$10.25
Nonresident, Unlimited .....	\$75.00		25¢	\$75.25

## HUNTER EDUCATION (SAFETY)

Anyone born on or after Jan. 1, 1949, must have **completed** an approved hunter education course or bowhunter education course (for archery licenses only) sanctioned by a state or province before applying for or purchasing a license. Colorado honors hunter education courses from other states and provinces. A hunter safety card must be presented when buying a license over the counter at a license agency. You also must carry your hunter education card when hunting, unless "Verified" is printed by the DOW on your license. Out-of-state hunters are encouraged to bring their hunter education card with them when coming to Colorado to hunt.

## RESIDENCY QUALIFICATIONS

Who qualifies as a Colorado resident for a hunting license:

1. Anyone who has lived here continuously at least six months immediately before applying for or buying a license and who intends to make Colorado home. (Except #2 & 3 below.)
2. U.S. armed services personnel, military personnel of U.S. allies, U.S. Diplomatic Service personnel and diplomatic services of nations recognized by U.S. military, personnel stationed here on permanent active duty orders or who were residents of Colorado when they entered the military (unless they changed their home of record to another state). Dependents of these groups also qualify. Active duty does not include personnel in reserve status or the National Guard. See "Filling Out Applications."
3. Full-time students enrolled and attending a Colorado college, university or trade school at least six months immediately before applying for or buying a license, including students temporarily absent from Colorado but still enrolled.
4. Children under 18 have the same residency status as their parent or legal guardian.

## RANCHING FOR WILDLIFE

Public RFW licenses available only to Colorado residents by drawing. Licenses valid only for season and ranch on the license. RFW licenses are listed with hunt codes in this brochure. RFW landowners must provide free access to hunters who draw a public license for the ranch. By applying for a RFW license, hunters allow the DOW to provide applicant information to the ranch. RFW hunting rules are different for each ranch. Read ranch rules before applying. Rules are found on our Web site, [wildlife.state.co.us/ranching/ranching.asp](http://wildlife.state.co.us/ranching/ranching.asp).

## HARVEST INFORMATION PROGRAM

You **do not** need to register with the Harvest Information Program (HIP) to hunt turkeys.

## HUNTING HOURS

One-half hour before sunrise to sunset. See Sunset/Sunrise chart.

## BAG AND POSSESSION LIMITS

1. Annual bag and possession limit is 1 bearded turkey in spring season and 1 turkey of either sex in fall.
2. Hunters with a **limited** spring license can take 2 bearded turkeys. One must be harvested on the limited license in the limited area. The second must be harvested with an unlimited license in an unlimited area. If you take 2 turkeys in spring, you cannot take a turkey in fall.

## LEGAL HUNTING METHODS

1. **SHOTGUNS**, including muzzleloading shotguns, cannot be larger than 10-gauge and must not be able to hold more than three shells in the magazine and chamber combined. Shotguns originally capable of holding more than three shells must be plugged. Shot must be size #2 (lead or steel) or smaller. Single slugs are illegal.
2. **HAND-HELD BOWS**
3. **CROSSBOWS**
4. **RIFLES AND HANDGUNS:**
  - a. Spring Season: Rifles and handguns illegal in spring season.
  - b. Fall Season Only: Except in units 91, 92, 94, 96 & 951, rifles and handguns can be muzzleloading, centerfire or rimfire, and bullets must be at least 38 grains with manufacturer's energy rating of at least 110 foot-pounds at 100 yards from muzzle.
6. Turkeys can be taken over standing crops or feed scattered solely for agricultural purposes.
7. It is illegal to use bait while turkey hunting. Baiting is placing, or scattering salt, mineral, grain or other feed to attract wildlife.
8. Artificial decoys permitted. Recorded or electronically amplified calls are illegal. Manual calls are legal.

## CONTESTS

It is illegal to promote, conduct, offer to conduct or participate in contests involving marked or tagged small game and upland game birds for money or valuable prizes. Valuable prizes do not include certificates of recognition or other tokens without significant monetary value. This does not apply to wildlife parks and field trials licensed by DOW.

# 2005 TURKEY HUNTING

## TAGGING

1. After killing a turkey, hunters must immediately detach, sign and date the carcass tag and attach it to the carcass. Tags must stay attached while the carcass is transported, in camp, in storage or in your possession.
2. If the carcass tag is accidentally detached from the license, or lost or destroyed, you must get a duplicate before hunting. You must give proof to the DOW that the tag was accidentally detached to get a duplicate.

## EVIDENCE OF SEX

A turkey killed in the spring must have beard naturally attached while being transported.



## PREFERENCE POINTS

1. One preference point is awarded if you apply properly and are unsuccessful in drawing a license for your first-choice hunt code, or if you apply for a preference point hunt code as your first choice. You can only get 1 preference point per calendar year.
2. Second-, third- or fourth-choice hunt codes don't use or generate preference points.
3. Preference points accumulate until you draw a license as a first choice. If you don't apply at least once in 5 consecutive years for any species, your file is purged. Applying for preference points keeps your file active.
4. Priority goes to the hunter with the most points except for group applications. Group applications are processed based on whoever has the fewest points.
5. If unsuccessful, your refund stub will show your accumulated points. Keep stub for your records.
6. **Preference Point Hunt Code:** To apply for a preference point only, enter hunt code **T-P-999-99-P** as the first choice on your application. You must pay the full license cost even if you're just applying for a preference point. Your license fee, minus the \$3 application fee, will be refunded.

## LAND USE RULES

1. Union Tract of Elliott SWA: closed to turkey hunting.
2. Spanish Peaks SWA: hunting permitted only Sat., Sun., Mon. and Tues. in spring turkey seasons.
3. It is illegal to hunt on **private land** without permission from landowner or person in charge. It is illegal to post, sign or indicate that public lands (except those under an exclusive-control lease) are private. It is illegal to hunt on **State Trust Lands** without permission of lessee, except those open for wildlife recreation.
4. Field trials occur on some state wildlife areas where turkey

hunting is allowed, especially in Feb., March, Aug. and Sept. and at Banner Lakes, South Republican (Bonny Res.) and Tamarack.

5. Higel, Rio Grande SWAs: access permit required for spring season. Permits issued by drawing. Applications available at DOW, 0722 S. Road 1E, Monte Vista, CO 81144. Group applications accepted. No more than 2 per group. Application deadline: Jan. 31. Successful applicants notified by mail. Time, date, location of drawing is on application.
6. Within 1/2 mile of either side of Colorado River from Una bridge east of DeBeque to Utah: fall turkey hunting closed.

## MOBILITY-IMPAIRED LICENSES

1. Turkey licenses available in specific units for qualified mobility-impaired hunters. Ten licenses available for spring season, valid only on private land in units 91, 92, 96, 102 and only for specified dates.
2. You must have a mobility impairment resulting from permanent medical conditions that make it physically impossible to hunt without attendant's help. Evidence may include (not limited to) prescribed wheelchair, shoulder or arm crutches, walker, two canes or other prescribed equipment.
3. Applications are available from and must be submitted with fee to DOW, Limited Licenses, 6060 Broadway, Denver. Hunters can apply from the Monday after the Wildlife Commission meeting in Nov. until spring turkey season ends.
4. Applications must include statement from a licensed medical doctor, certified physical, occupational or recreational therapist, describing the impairment and permanent medical condition that makes it impossible to hunt without attendant's help. Additional documentation may be required.

## WEAPONS RESTRICTIONS

Colorado and federal laws prohibit people convicted of certain crimes, such as domestic violence, from possessing weapons, even for hunting. If you were convicted of a crime, check with the appropriate law enforcement authority to learn how these laws apply to you.

## CHILD SUPPORT DELINQUENCY

The Colorado Child Support Enforcement Act now requires your Social Security number to buy all licenses. It is not displayed on the license but is provided, if requested, to the Colorado Department of Human Services, Child Support Enforcement. Hunting and fishing licenses will not be issued to people delinquent in their child support.

## WILDLIFE EDUCATION FUND

The Wildlife Management Public Education Advisory Council is charged with designing a media-based program to educate the public about the benefits of hunting and fishing as wildlife management tools. The council's goal is communicating the role hunting plays in wildlife management so voters can decide on issues affecting hunters and wildlife. To contribute to The Wildlife Management Education Fund, check box on the application. See "Filling Out Applications."

# 2005 TURKEY HUNTING

## 2005 LIMITED LICENSE CALENDAR

### SPRING

Application deadline ..... Feb. 10  
 Licenses in mail ..... March 15  
 Success information ..... March 15  
 Refunds in mail by ..... March 15

### FALL

Applications accepted beginning ..... June 1  
 Application deadline ..... July 14  
 Licenses in mail and success information by ... Aug. 4  
 Refunds in mail by ..... Aug. 4

## SPRING UNLIMITED LICENSES

April 9-May 22 valid statewide EXCEPT in limited units below and units totally closed to turkey hunting. Units totally closed to spring turkey hunting are: 1, 2, 21, 25, 26, 30, 35, 44, 45, 47, 80, 81, 89, 90, 93, 95, 97, 98, 99, 100, 101, 106, 111, 115, 120, 121, 138, 139, 201, 371, 471. In addition, unlimited turkey licenses are not valid in units open only for limited spring turkey licenses listed in this brochure. License agents only: please use TM-000-U1-R to sell unlimited spring turkey licenses.

## SPRING LIMITED LICENSES

Unlimited turkey licenses not valid in these units.

AREA.....	DATES.....	LICENSES.....	HUNT CODE	
Units 15, 27, 37, parts of 36 bounded on S by Piney Ridge between Elliot Ridge and Colo. 131 at State Bridge	April 9-May 22	5	T-M-015-O1-R	
Unit 23	April 9-May 22	10	T-M-023-O1-R	
Unit 31	April 9-May 22	75	T-M-031-O1-R	
Unit 34	April 9-May 22	5	TM-034-O1-R	
Unit 43	April 9-May 22	30	T-M-043-O1-R	
Unit 59 (Beaver Creek SWA & Table Mtn. STL ONLY)	April 9-May 22	25	T-M-059-O1-R	
Unit 91	April 9-24	25	T-M-091-O1-R	
Unit 91	Not valid on SWAs	April 9-24	10	T-M-091-S1-R
Unit 91	April 25-May 15	25	T-M-091-O2-R	
Unit 91	Not valid on SWAs	April 25-May 15	10	T-M-091-S2-R
Unit 92	April 9-24	25	T-M-092-O1-R	
Unit 92	Not valid on SWAs	April 9-24	5	T-M-092-S1-R
Unit 92	April 25-May 15	25	T-M-092-O2-R	
Unit 92	Not valid on SWAs	April 25-May 15	5	T-M-092-S2-R
Unit 96	April 9-24	35	T-M-096-O1-R	
Unit 96	Not valid on SWAs	April 9-24	20	T-M-096-S1-R
Unit 96	April 25-May 15	35	T-M-096-O2-R	
Unit 96	Not valid on SWAs	April 25-May 15	20	T-M-096-S2-R
Unit 102	April 9-24	20	T-M-102-O1-R	
Unit 102	April 25-May 15	20	T-M-102-O2-R	
Units 103, 107, 109	April 9-May 22	60	T-M-103-O1-R	
Unit 105	April 9-May 15	20	T-M-105-O1-R	
Units 124, 125, 129	April 9-May 22	3	T-M-124-O1-R	
Units 124, 125, 129	Not valid on SWAs	April 9-May 22	7	T-M-124-S1-R

## SPRING LIMITED LICENSES

AREA.....	DATES.....	LICENSES.....	HUNT CODE		
Units 126, 146	April 9-May 22	10	T-M-126-O1-R		
Units 127, 132	April 9-May 22	5	T-M-127-O1-R		
Unit 130	N of US 50 only	April 9-May 22	2	T-M-130-O1-R	
Unit 130	N of US 50	Not valid on SWAs	April 9-May 22	5	T-M-130-S1-R
Unit 140	Lake Dorothy SWA only	April 9-May 22	75	T-M-140-O1-R	
Unit 140	James M. John SWA only	April 9-May 22	20	T-M-140-O2-R	
Unit 444	April 9-May 22	6	T-M-444-O1-R		
Unit 851	Bosque del Oso SWA only	April 9-May 22	25	T-M-851-O1-R	

## FALL UNLIMITED LICENSES

Sept. 1-Oct. 2 valid statewide EXCEPT limited units below and units totally closed to turkey hunting. Units totally closed to fall turkey hunting are: 1, 2, 15, 21, 23, 25, 26, 27, 30, 34, 35, 36, 37, 44, 45, 47, 53, 63, 80, 81, 89, 90, 93, 95, 97, 98, 99, 100, 101, 102, 106, 111, 115, 120, 121, 138, 139, 201, 371, 444, 471, 481. In addition, unlimited turkey licenses are not valid in units open only for limited fall turkey licenses listed in this brochure. License agents only: please use TE-000-U2-R to sell unlimited fall turkey licenses.

## FALL LIMITED LICENSES

Unlimited turkey licenses not valid in these units.

DATES: Sept. 1-Oct. 2

AREA.....	LICENSES.....	HUNT CODE	
Unit 31 (except 1/2 mile either side of Colo. River from Una Bridge east of DeBeque to Utah)	75	T-E-031-L1-R	
Unit 43	30	T-E-043-L1-R	
Unit 59	Beaver Ck. SWA & Table Mtn. STL ONLY	25	T-E-059-L1-R
Unit 85 Spanish Peaks SWA ONLY	Oberosler Tract	30	T-E-085-L1-R
	Dochter Tract	30	T-E-085-L2-R
	Sakariason Tract	30	T-E-085-L3-R
Unit 91	10	T-E-091-L1-R	
Unit 92	15	T-E-092-L1-R	
Unit 96	20	T-E-096-L1-R	
Units 103, 107, 109	60	T-E-103-L1-R	
Unit 105	20	T-E-105-L1-R	
Units 124, 125, 129	10	T-E-124-L1-R	
Units 126, 146	5	T-E-126-L1-R	
Units 127, 132	3	T-E-127-L1-R	
Unit 130, N of US 50	5	T-E-130-L1-R	
Unit 140	Lake Dorothy SWA ONLY	75	T-E-140-L1-R
Unit 140	James M. John SWA ONLY	20	T-E-140-L2-R
Unit 851	Bosque del Oso SWA ONLY	25	T-E-851-L1-R

# 2005 TURKEY HUNTING

## WILDLIFE RANCHING LICENSES

### Spring Seasons

Colorado Nature Ranch, unit 31

May 2-22 .....2.....T-M-031-W1-R

Purgatoire Ranch, units 136, 143, 147

April 30-May 10.....14.....T-M-136-W1-R

Twin Peaks Ranch, unit 85

April 30-May 22.....17.....T-M-085-W1-R

### Fall Seasons

Colorado Nature Ranch, unit 31

Sept. 1-14.....4.....T-E-031-W1-R

Purgatoire Ranch, units 136, 143, 147

Sept. 1-11.....2.....T-E-136-W1-R

## CUSTOMER ID NUMBERS

1. If you bought a license after 2003, your Customer Identification Number (CID) is on the license. If you have a Conservation Certificate, you can still use that number to apply. The number is in the upper right corner of the CC. If you were mailed this brochure, your CC or CID number may be on the address label above your name.

2. If you don't have a CID, see "Filling Out Applications."

3. If your address changed, use change of address form in the application insert. Fill in all sections and mail the form separately to the DOW. Don't mail it with your application.

## FILLING OUT APPLICATIONS

1. Print in capital, block letters and stay within the boxes. Be as neat as possible.

2. Do not cut or fold applications. Tear along perforations.

3. Use black ballpoint pen only. Photocopies not accepted.

4. CC/CID Number. Starting from left to right, enter your number. If you've never had a CID, don't get one from a license agent. Instead, leave that part of the form blank. Fill out the rest of the form, including the shaded area. You will receive a new CID with the first license you buy.

5. Enter a first-choice. Hunters now have the option of listing three more choices.

6. Permission to provide information allows information from applications to be provided to organizations that provide hunting information, services and products, including guides and outfitters, Ranching for Wildlife participants and equipment manufacturers. If you check this box and decide you don't want your information released, you can cancel your permission by writing DOW, 6060 Broadway, Denver, CO 80216, Attn: Call Center; in person at DOW offices; e-mail [www.wildlife.dowinfo@state.co.us](mailto:www.wildlife.dowinfo@state.co.us); or by phone, (303) 297-1192.

7. Enter your name as on your CID. Use capital letters. Enter as many letters as will fit. Enter your birth date as on your CID with all four digits of the year.

8. If you are a Colorado resident, fill in "Colorado Resident

Since" boxes with month (MM) and year (YYYY) you moved here (if you have always lived in Colorado, enter the month and year of your birth). If you're in the military in Colorado, enter "88 8888" - one number per box.

9. Only applications having the same CID number in the GROUP APPLICATION box will be entered as a group. Group leaders must also complete this section. If the leader has no CID, leader must call the DOW to get a number.

10. If you have preference points, mark an X in that box. To apply for a turkey preference point, enter hunt code T-P-999-99-P as the First Choice on your application. Put "X" in the box to show you have a valid hunter education card, if you were born on or after Jan. 1, 1949.

11. Social Security Number. Per the Colorado Child Support Enforcement Act, your Social Security number (SSN) is required to buy or apply for DOW licenses. Your SSN is not displayed on licenses. It is provided when requested to the Colorado Department of Human Services, Child Support Enforcement and is used to enforce the law.

12. Sign your application. Enter a day phone number.

13. To donate to Wildlife Management Education Fund, mark "X." Add donation amount to license fee payment.

## GROUPS

To apply as a group, you must select a leader. See #9 above. All group members must fill out their applications the same, using the same person as leader. Members must mail their applications separately.

## SUBMITTING YOUR APPLICATION

1. Mail your check and application in a standard, 4-1/8 by 9-1/2 inch envelope to the address below. If you have a CC or CID number, enter it on the check.

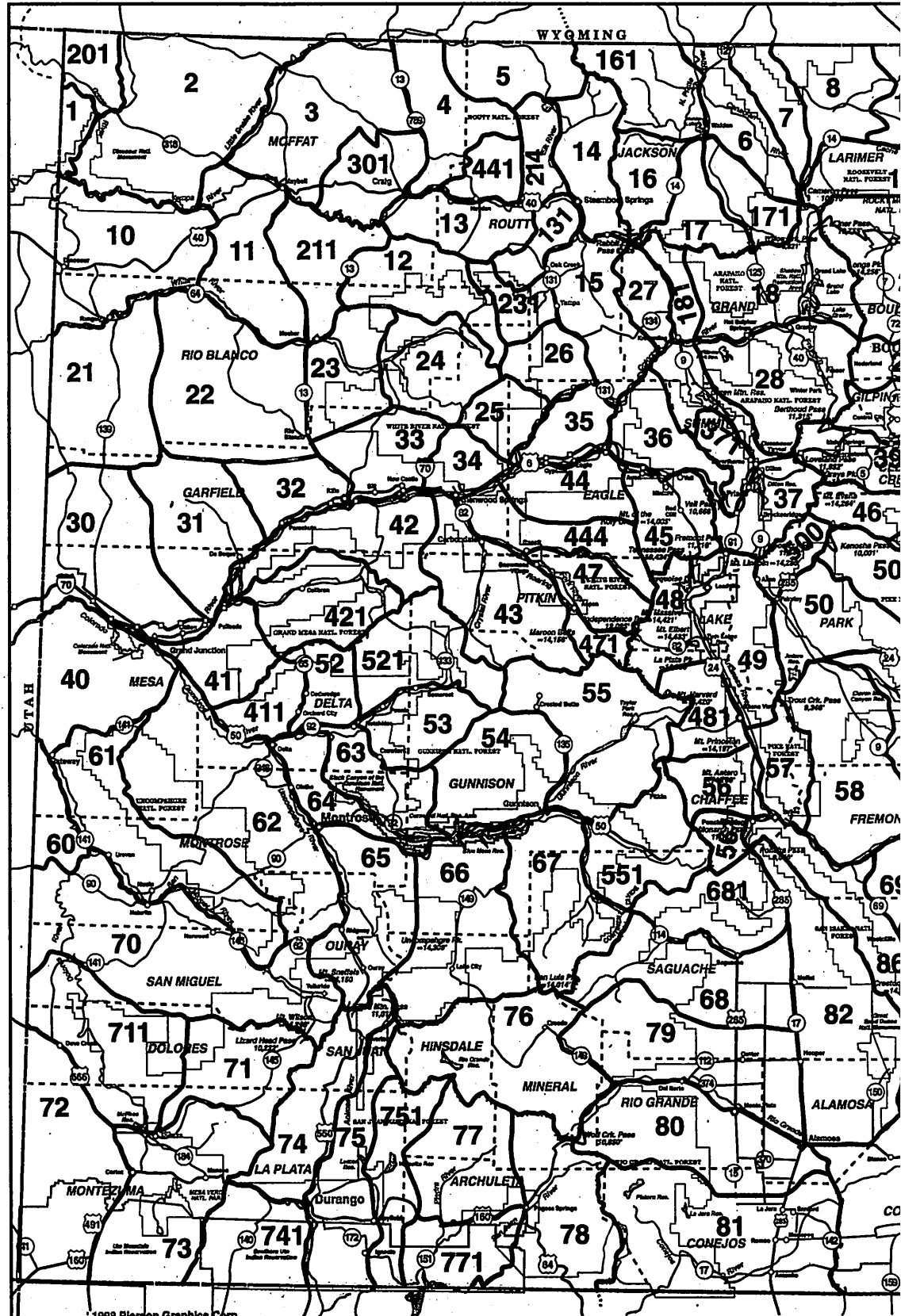
2. Applications must be postmarked or received at the Division of Wildlife, Attn: Turkey, P.O. Box 173781, Denver, CO 80217-3781, by deadlines on previous page (midnight postmark acceptable).

## REFUNDS

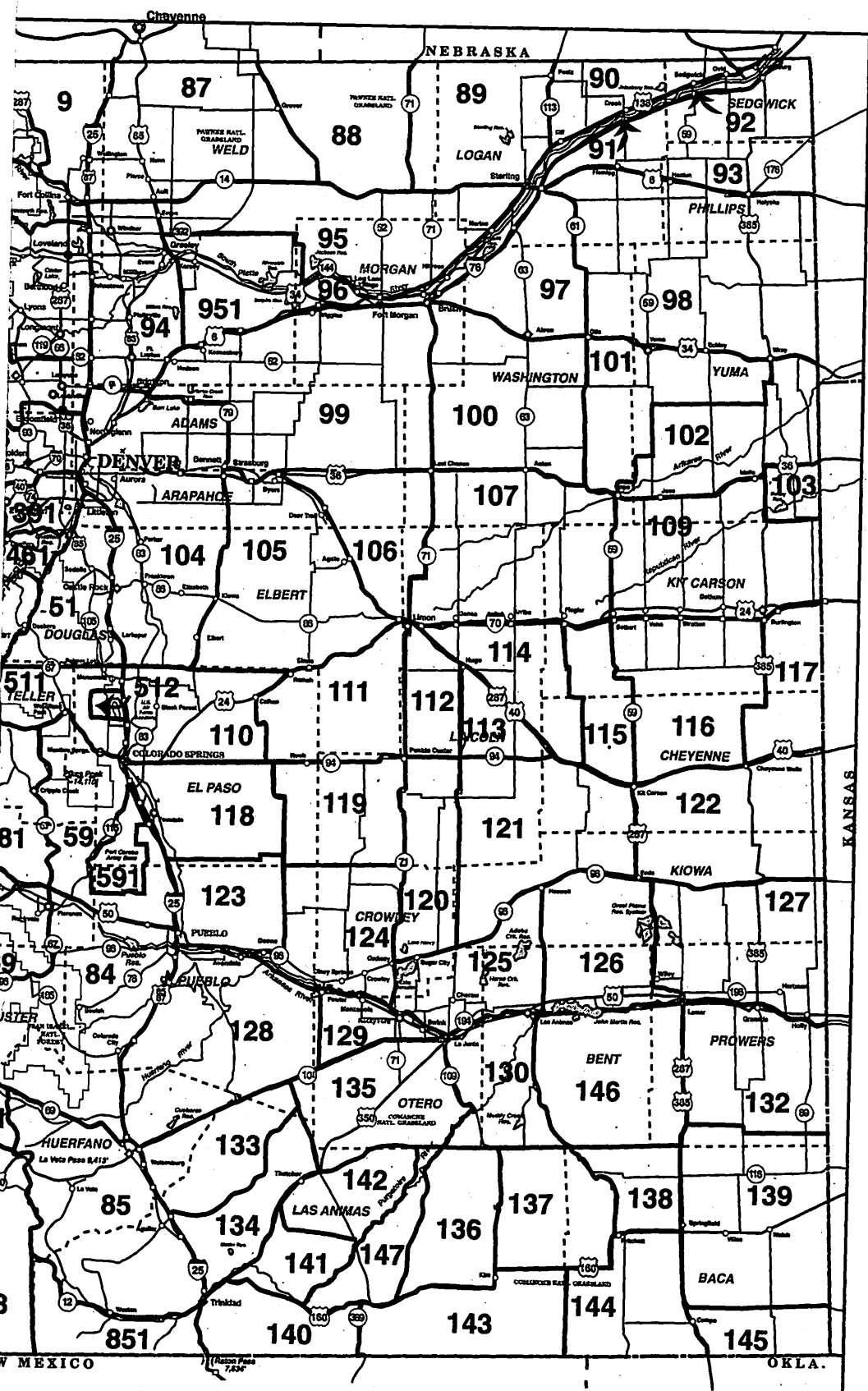
License fees are refunded to unsuccessful applicants. The \$3 application fee is nonrefundable. Applications are rejected if your check bounces. Prosecution may result.

# GAME MANAGEMENT UNIT MAP

Map boundaries are only approximate. These maps are provided only to help you apply for the correct unit. These maps are NOT to be used in the field as indicators of unit boundaries. See unit descriptions for boundaries.











# DESCRIPTIONS OF TURKEY HUNTING GAME MANAGEMENT UNITS

**pAbbreviations used:**

<b>KS:</b> Kansas	<b>Neb:</b> Nebraska	<b>NM:</b> New Mexico	<b>OK:</b> Oklahoma
<b>UT:</b> Utah	<b>WY:</b> Wyoming	<b>Colo:</b> Colorado Highway	
<b>US:</b> U.S. Highway	<b>Co:</b> County	<b>CR:</b> County Road	<b>Ck:</b> Creek
<b>Div:</b> Divide	<b>Dr:</b> Drive	<b>Fk:</b> Fork	<b>Pk:</b> Peak
<b>Pt:</b> Point	<b>Res:</b> Reservoir	<b>Rd:</b> Road	<b>N:</b> North
<b>S:</b> South	<b>E:</b> East	<b>W:</b> West	

**RMNP:** Rocky Mountain National Park    **NF:** National Forest  
**USFS:** U.S. Forest Service

Each unit consists of lands in county or counties in parentheses.

- 3 - (Moffat) bounded on the N by the WY line, on the E by Colo. 13/789, Moffat CRs 108, 3, 158, 5 & 17, on the S by Yampa River, US 40 and Colo. 318, on the W by Little Snake River.
- 4 - (Moffat & Routt) bounded on the N by WY; on the E by Slater Ck. and Elkhead Ck.; on the S by US 40; on the W by Colo 13/789.
- 5 - (Moffat & Routt) bounded on the N by WY; on the E by the Continental Div.; on the S by Little Snake-Elk River Div.; on the W by Slater Ck.
- 6 - (Jackson) bounded on the N by WY; on the E by Jackson-Larimer Co. line; on the S by Colo. 14; on the W by Colo. 125 from Colo. 14 to WY.
- 7 - (Larimer) bounded on the N by WY; on the E by Larimer CR 103 (Laramie River Rd); on the S by Colo. 14; on the W by Larimer-Jackson Co. line.
- 8 - (Larimer) bounded on the N by the WY line; on the E by Larimer CRs 59, 80C (Cherokee Park Rd), 179 (Prairie Dirt Rd), 74E (Red Feather Lakes Rd), 68C (Boy Scout Ranch Rd), and 69 (Manhattan Rd); on the S by Colo. 14; on the W by Larimer CR 103 (Larimer River Rd.).
- 9 - (Larimer & Weld) bounded on the N by WY; on the E by I-25; on the S by Colo. 14; and on the W by US 287.
- 10 - (Moffat & Rio Blanco) bounded on the N by Green and Yampa rivers, on the E by Twelvemile Gulch, US 40, Winter Valley Gulch, Coal Ck and Wolf Ck; on the S by White River; on the W by UT.
- 11 - (Moffat & Rio Blanco) bounded on the N by Colo. 318 and US 40; on the E by the Deception Ck.-Strawberry Ck. Rd.; on the S by White River; on the W by Wolf Ck, Coal Ck, Winter Valley Gulch, U.S. 40, Twelvemile Gulch, Yampa River and Little Snake River.
- 12 - (Moffat, Routt, Rio Blanco & Garfield) bounded on the N by Colo. 317, Routt CRs 29 & 55, Rio Blanco CRs 10 & 8; on the E by the Williams Fk.-Yampa River Div.; on the S by the Williams Fk.-White River Div., USFS Rd. 250, Rio Blanco CRs 48, 15 & 30; on the W by Colo. 13/789.
- 13 - (Moffat & Routt) bounded on the N by US 40, on the E by Routt CR 179, Trout Ck. & Fish Ck.; on the S by Routt CR 29 and Colo. 317; on the W by Colo. 13/789.
- 14 - (Routt & Grand) bounded on the N by the Little Snake-Elk River Div.; on the E by Continental Div.; on the S by US 40; on the W by US 40 and Routt CR 129.
- 16 - (Jackson) bounded on the N by Lone Pine Ck., Jackson CRs 16 & 12W; on the E by Colo. 14; on the W by Continental Div.
- 17 - (Jackson) bounded on the N and E by Colo. 125; on the S by Continental Div. (Jackson-Grand Co. line); on the W and N by Colo. 14.
- 18 - (Grand) bounded on the N and E by Continental Div., on the S by Arapaho Ck., Lake Granby and Colorado River; on W by Main Fk. of Troublesome Ck. and Poison Ck.
- 19 - (Larimer) bounded on the N by Colo. 14 (Poudre Canyon Rd.); on the E by I-25; on the S by Harmony Rd., Larimer CRs 19, 38E, 27 & 44H (Buckhorn Rd), the Elk Ck. & Pennock Ck. Div. and RMNP boundary; on the W by Larimer-Jackson Co. line.
- 20 - (Larimer & Boulder) bounded on the N by Larimer CRs 44H, (Buckhorn Rd) 27, 38E, 19, and Harmony Rd.; on the E by I-25; on the S by Colo. 52, US 287, Boulder CR 34 (Niwot/Neva Rds), US 36, Boulder CRs 94, 81, 106, and 95 (Lefthand Canyon Dr.), 102 (Brainard Lake Rd),

- and the ridge line from Brainard Lake W to Pawnee Pk.; on the W by Continental Div., RMNP boundary, and the Pennock Ck.-Elk Ck. Div.
- 22 - (Rio Blanco & Garfield) bounded on N by White River; on E by Colo. 13/789; on S by the White River-Colorado River div.; on W by Rio Blanco CRs 26 & 103, Monument Gulch Rd, Colo. 64 and Monument Gulch.
- 23 - (Rio Blanco & Garfield) bounded on the N by Rio Blanco CRs 30, 15 & 48, USFS Rd. 250; on the E by USFS Rd. 250, Rio Blanco CRs 8 & 17 and USFS Primary 245 (Buford-Newcastle Rd.); on the S by the White River-Colorado River Div.; on the W by Colo. 13/789.
- 24 - (Rio Blanco & Garfield) bounded on the N by the Williams Fk. River-White River Div.; on the E by the White River-Yampa River Div. and the White River-Colorado River Div.; on the S by the South Fk. of the White River-Colorado River Div.; on the W by USFS Primary 245 and Rio Blanco CRs 17 (Buford-Newcastle Rd.), 8 and USFS Rd. 250.
- 27 - (Grand & Routt) bounded on the N and E by US 40; on the S by Colo. 9 and Colorado River; on the W by Canyon Ck. and the Muddy Ck.-Yampa River Div. (Gore Range Div.).
- 28 - (Grand) bounded on the N by Colorado River, Lake Granby and Arapaho Ck.; on the E by Continental Div.; on the S by Continental Div. and the Williams Fk.-Straight Ck. Div.; on the W by the Williams Fk.-Blue River Div. and Barger Gulch.
- 29 - (Boulder, Jefferson & Gilpin) bounded on the N by the ridge line from Pawnee Pk. to Brainard Lake, Boulder CRs 102 (Brainard Lake Rd), Boulder CRs 94, 81, 106, and 95 (Lefthand Canyon Dr.), US 36, Boulder CR 34, (Neva/Niwot Rds.), and Colo. 52 (Mineral Rd); on the E by I-25; on the S by Colo. 128, Colo. 93, Colo. 72, Colo. 119, and USFS Rd. 149 (Rollins Pass Rd.); on the W by Continental Div.
- 31 - (Mesa, Garfield & Rio Blanco) bounded on the N by Colorado-White River Div.; on E by the Roan Ck.-Parachute Ck. Div and Kelly Gulch; on the S by Colorado River; and on the W by the Bookcliffs, the Little Salt Wash-Roan Ck Div, the Big Salt Wash-Roan Ck Div. and the East Salt Ck.-Roan Ck Div.
- 32 - (Garfield) bounded on the N by the Parachute Ck.-Piceance Ck. Div.; on the E by Colo. 13/789; on the S by Colorado River; on the W by Kelly Gulch and the Roan Ck.-Parachute Ck. Div.
- 33 - (Garfield & Rio Blanco) bounded on the N by the White-Colorado River Div.; on the E by Canyon Ck.; on the S by Colorado River; on the W by Colo. 13/789.
- 34 - (Garfield & Eagle) bounded on N by Deep Ck.; on E and S by Colorado River; on W by Canyon Ck.
- 38 - (Gilpin, Boulder, Clear Ck & Jefferson) bounded on the N by USFS Rd. 149 (Rollins Pass Rd.), Colo. 119, Colo. 72, Colo. 93, and Colo. 128; on the E by I-25; on the S by I-70 and U.S. 40; on the W by Continental Div.
- 39 - (Jefferson, Clear Ck & Park) bounded on the N by US 40 and I-70; on the E by Colo. 74 & Jefferson CR 73; on the S by US 285, the N. Turkey Ck.-Elk Ck. Div., and Pike-Arapaho NF boundary; on the W by Continental Div. (See unit 391.)
- 40 - (Mesa) bounded on the N by Colorado River; on the E by US 50; on the S by Colo. 141 and Dolores River; on the W by UT
- 41 - (Mesa & Delta) bounded on the N by Colorado River and Colo. 65; on the E by Colo. 65, Lands End Rd., Flowing Park Rd., and the Mesa-Delta Co. line; on the W by US 50.
- 42 - (Mesa & Garfield) bounded on the N by Colorado River; on the E by South Canyon Ck., divide between the Roaring Fk.-Crystal River and the Baldy Ck.-Div. Ck. drainages and common point of Mesa-Pitkin-Gunnison county lines; on the S by the Div. Ck.-Muddy Ck. Div., the Div. Ck.-Plateau Ck. Div. and the Plateau Ck.-Colorado River Div.; and on the W by Colorado River.

# DESCRIPTIONS OF TURKEY HUNTING GAME MANAGEMENT UNITS

- 43 - (Garfield, Pitkin, Eagle & Gunnison) bounded on the N by Colorado River; on the E by the Roaring Fk. and Castle Ck.; on the S by the divide between the Roaring Fk.-Crystal River drainages and the East River-Muddy Ck. drainages and McClure Pass; on the W by the Muddy Ck.-Crystal River Div., the divide between Roaring Fk.-Crystal River drainages and Div.Ck.-Baldy Ck. drainages, and S.Canyon Ck.
- 46 - (Clear Ck, Park & Jefferson) bounded on the N by Pike-Arapaho NF boundary and the N.Turkey Ck.-Elk Ck.Div.; on the E and S by US 285; on the W by N.Fk. of S.Platte River and Continental Div.
- 48 - (Lake & Chaffee) bounded on the N by Continental Div.; on the E by Tennessee Ck. and Arkansas River; on the S by Clear Ck. and S.Fork of Clear Ck.; on the W by Continental Div.
- 49 - (Lake, Park & Chaffee) bounded on the N by Continental Div.; on the E by Colo.9 and US 285; on the S by US 24; on the W by Arkansas River and Tennessee Ck.
- 50 - (Park) bounded on the N by US 285; on the E by Park CR 77; on the S by US 24; on the W by US 285.
- 51 - (Douglas) bounded on the N by Colo.470; on the E by I-25; on the S by the Douglas-Teller Co. line; on the W by S.Platte River.
- 52 - (Delta) bounded on the N by the Delta-Mesa Co. line; on the E by Grand Mesa-Gunnison NF boundary, Overland Ditch, West Res.No. 1, and Jay Ck.; on the S by N. Fk. of Gunnison River and Colo.92; on the W by Colo.65.
- 53 - (Delta & Gunnison) bounded on the N by N.Fk. of Gunnison River, Gunnison CR 12 (Kebler Pass Rd) Kebler Pass and Ohio Pass; on E and S by Gunnison River-N.Fk. of the Gunnison River Div. and Curecanti Pass, Smith Fork-Curecanti Ck Div., the Smith Fork-Dyer Ck Div., and Delta-Montrose Co. line; on W by Colo.92.
- 54 - (Gunnison) bounded on the N by Gunnison River-N. Fork.Fk. of Gunnison River Div. and Gunnison CR 12 (Kebler Pass Rd); on the E by Colo.135; on the S by US 50, Blue Mesa Res. and Gunnison River; on the W by Curecanti Ck.
- 55 - (Gunnison) bounded on the N by Gunnison-Pitkin Co. line; on the E by Continental Div.; on the S by the Taylor River-Tomichi Ck. Div. and Cumberland Pass, USFS Rd.765 (N.Quartz Ck.Rd.), Quartz Ck.Rd., and US 50; on the W by Colo.135, Gunnison CR 12 (Kebler Pass Rd) and Kebler Pass, and Ruby Range Summit.
- 56 - (Chaffee) bounded on the N by Chalk Ck. and Tincup Pass Rd; on the E by Arkansas River and Colo.291; on the S by US 50; on the W by Continental Div.
- 57 - (Chaffee, Park & Fremont) bounded on the N by US 24; on the E by Kaufman Ridge and Badger Ck.; on the S by US 50 and Colo.291; on the W by Arkansas River.
- 58 - (Fremont & Park) bounded on the N by US 24; on the E by Park CR 59 and Colo.9; on the S by US 50; on the W by Kaufman Ridge and Badger Ck.
- 59 - (Pueblo, Fremont, El Paso & Teller) bounded on the N by US 24; on the E by I-25; on the S by US 50; on the W by Colo.67 and the Phantom Canyon Rd., except portions of Pueblo, Fremont and El Paso counties within Fort Carson Military Reservation (see unit 591).
- 60 - (Mesa & Montrose) bounded on the N and E by Dolores River; on the S by Colo.90; on the W by UT.
- 61 - (Mesa, Montrose, Ouray & San Miguel) bounded on the N by Colo.141; on the E by USFS Rds 402 (the Divide Rd.), 517 (South Divide Rd.), and Dave Wood Rd.; on the S by Colo.62; on the W by San Miguel River and Dolores River.
- 62 - (Delta, Mesa, Montrose & Ouray) bounded on the N by Colo.141; on the E by Colo 50 and 550; on the S by Colo.62 ; on the W by Dave Wood Rd and USFS 402 (the Divide Rd.)
- 63 - (Delta, Gunnison & Montrose) bounded on the N and E by Colo.92, the Delta-Montrose Co. line, the Smith Fork-Dyer Ck Div., the Smith Fork-Curecanti Ck Div., Curecanti Pass, and Curecanti Ck.; on the S and W by Gunnison River.
- 64 - (Delta & Montrose) bounded on the N by Colo.92 and Gunnison River; on the E by Gunnison River, Morrow Pt. Res. and the Big Blue Ck.-Little Cimarron River Div.; on the S and W by US 50.
- 65 - (Gunnison, Hinsdale, Montrose & Ouray) bounded on the N by US 50; on the E by the Big Blue Ck.-Cimarron Ck.Div.; on the S by the Ouray-San Juan Co.line; on the W by the Ouray-San Miguel Co. line, Colo.62, and Colo.550.
- 66 - (Gunnison, Hinsdale & Saguache) bounded on the N by Morrow Pt. Res., Gunnison River and Blue Mesa Res.; on the E by Colo.149, Cebolla Ck., Spring Ck., Cathedral Ck. and Groundhog Park, and the Spring Ck.-Cochetopa Ck. Div.; on the S by Continental Div.; on the W by the Hinsdale-San Juan Co. line, the Hinsdale-Ouray Co. line, the Cimarron River-Henson Ck. Div., and the Big Blue Ck.-Little Cimarron River Div.
- 67 - (Gunnison, Hinsdale & Saguache) bounded on the N by US 50; on the E by Colo.114 and North Pass; on the E and S by Continental Div; on the W by Cochetopa Ck.-Spring Ck. Div. and Groundhog Park, Cathedral Ck., Spring Ck., Cebolla Ck., and Colo 149.
- 68 - (Saguache) bounded on the N by Colo.114; on the E by Colo.17 and US 285; on the S by Saguache CRs G & 41G, USFS Rds 675 & 676, USFS Trs. 796 & 787 and the Saguache-Mineral Co.line; on the W by Continental Div.
- 69 - (Custer & Fremont) bounded on the N by US 50; on the E by Colo.67; on the S by Colo.96; on the W by Colo.69, Grape Ck and Arkansas River.
- 70 - (Dolores, Montrose & San Miguel) bounded on the N by Colo. 90, Dolores River, San Miguel River, and Colo.62; on the E by the Ouray-San Miguel Co. line and the San Miguel-San Juan Co. line; on the S by the San Miguel-Dolores Co. line, Disappointment Ck., Dolores River, and Summit Canyon Ck.; on the W by UT.
- 71 - (Dolores & Montezuma) bounded on the N by Disappointment Ck. and the Dolores-San Miguel Co. line; on the E by the Dolores-San Juan Co. line, the Montezuma-La Plata Co. line and Bear Ck.; on the S by Colo.145; on the W by USFS Rd.526 (Dolores-Norwood Rd.).
- 72 - (Dolores & Montezuma) bounded on the N and E by US 666; on the S by the NM line; on the W by UT.
- 73 - (Montezuma) bounded on the N by Colo.184 & 145 and Bear Ck.; on the E by the Montezuma-La Plata Co. line; on the S by the NM line; on the W by US 666.
- 74 - (La Plata & San Juan) bounded on the N by the Ouray-San Juan Co. line; on the E by the San Juan-Hinsdale Co. line and Animas River; on the S by US 160; on the W by the Montezuma-La Plata Co. line, Dolores-San Juan Co. line, the San Miguel-San Juan Co line & Ouray-San Juan Co. line.
- 75 - (La Plata & San Juan) bounded on the N, and E by the Hinsdale-San Juan Co. line, Continental Div., the Los Pinos River-Florida River Div., La Plata CR 240 (Pine River-Florida River Rd.), Bayfield-Vallecito Rd and Los Pinos River; on the S by NM; on the W by Animas River.
- 76 - (Hinsdale, Mineral, Rio Grande, Saguache & San Juan) bounded on the N by Continental Div., the Saguache-Mineral Co. line, and USFS Tr. 787; on the E by La Garita Driveway (all-terrain vehicles), USFS Rds.600-3A & 600, Colo.149 and US 160; on the S and W by Continental Div.



# DESCRIPTIONS OF TURKEY HUNTING GAME MANAGEMENT UNITS

- 77** - (Archuleta, Hinsdale, La Plata & Mineral) bounded on the N by Continental Div. and the Piedra River-San Juan River Div.; on the E by the Piedra River-San Juan River Div., Four Mile Ck., and San Juan River; on the S by US 160; on the W by the Los Pinos River-Piedra River Div.
- 78** - (Archuleta, Conejos, Mineral & Rio Grande) bounded on the N and E by Continental Div.; on the S by NM; on the W by San Juan River, Four Mile Ck. and the Piedra River-San Juan River Div.
- 79** - (Alamosa, Mineral, Rio Grande & Saguache) bounded on N by USFS Trs.787 & 796, USFS Rds.676 & 675, Saguache CRs.41G & G; on E by Colo.17; on S by US160; on W by Colo.149, USFS Rds.600 & 600-3A and La Garita Driveway (OHV trail).
- 82** - (Alamosa & Saguache) bounded on the N by Poncha Pass; on the N and E by the Rio Grande-Arkansas River Div.; on the S by the Alamosa-Costilla Co. line and US 160; on the W by Colo.17 and US 285.
- 83** - (Alamosa, Costilla & Huerfano) bounded on the N by US 160 and the Alamosa-Costilla Co. line; on the E by the Costilla-Huerfano Co. line and Sangre de Cristo-Culebra Range; on the S by NM; on the W by Rio Grande River.
- 84** - (Custer, Fremont, Huerfano & Pueblo) bounded on the N by US 50; on the E by I-25 and Colo.1; on the S by Colo.69; on the W by Colo.96 and Colo.67.
- 85** - (Huerfano & Las Animas) bounded on the N by Colo.105 & 69; on the E by I-25; on the S by Colo.12 and N. FK. of Purgatoire River and W. FK. of Purgatoire River; on the W by the Sangre de Cristo Div. and Colo.305 (Pass Ck.Rd).
- 86** - (Fremont, Custer & Chaffee) bounded on the N by US 50; on the E by Colo.69; on the S by the Huerfano-Custer Co. line; on the W by the Sangre De Cristo Div. and US 285.
- 87** - (Larimer & Weld) bounded on the N by WY; on the E by Colo. 155 (Keota-Grover Rd.); on the S by Colo.14; on the W by I-25.
- 88** - (Weld) bounded on the N by WY and Neb.; on the E by Colo.71; on the S by Colo.14; on the W by Colo.155 (Keota-Grover Rd.).
- 91** - (Logan) bounded on the N by US 138; on the E by Red Lion Rd.; on the S by I-76 and US 6; on the W by US 138.
- 92** - (Logan & Sedgwick) bounded on the N by US 138 and Neb.; on the E by Neb.; on the S by I-76; and on the W by Red Lion Rd.
- 94** - (Larimer, Adams & Weld) bounded on the N by Colo.14; on the E by US 85 and 34, Weld CR 49 (Hudson-Keenesburg cutoff), and I-76; on the S by Colo 7; on the W by I-25.
- 96** - (Logan, Washington & Morgan) bounded on the N by Colo 144, Morgan CRs W.5, 13.5, W, 28 and W.5, Colo 71, Morgan CR W.7, Washington CR58/Logan CR17.7, Logan CR 6 and US 6; on the E and S by I-76, US 6; on the W by Colo 144.
- 102** - (Washington & Yuma) bounded on the N by US 34; on the E by Neb. and KS.; on the S by US 36; on the W by Washington CRs 7, YY, and 9 ( Washington CR 9 becomes Yuma CR 9 at Co. line), Yuma CRs 9, C, and 16, Colo 59, Yuma CR 26 and US 385.
- 103** - (Yuma) bounded on the N by US 36; on the E by KS; on the S by the Kit Carson-Yuma Co. line; on the W by US 385.
- 104** - (Denver, Adams, Arapahoe, Douglas & Elbert) bounded on N by Colo.7, I-76, 152nd Ave., Adams CR 25N & 144th Ave.; on E by Colo.79, Colo. 36 (Arapahoe CR 137), Kiowa-Bennett Mile Rd., Elbert CRs 53, 166, 45-49, Colo. 86 and Elbert CR 25-41; on S by Elbert-Douglas -El Paso Co. lines; on W by I-25.
- 105** - (Adams, Arapahoe & Elbert) bounded on the N by U.S. 36; on E by I-70; on S by U.S. 24 and the Elbert-El Paso Co. line; and on the W by Arapahoe CR 137 (the Kiowa-Bennett Mile Rd.), Elbert CRs. 53, 166, 45-49, Colo. 86 and Elbert CR 25-41.
- 107** - (Washington, Lincoln & Kit Carson) bounded on N by US 36; on E by Colo.59; on S by I-70; on W by Colo.71.
- 109** - (Washington, Yuma & Kit Carson) bounded on the N by US 36; on the E by US 385, the Yuma-Kit Carson Co. line, and KS; on the S by I-70; on the W by Colo.59.
- 110** - (El Paso) bounded on the N by the Douglas-Elbert-El Paso Co. line; on the E by US 24 and El Paso CR 523 (Calhan Hwy); on the S by Colo.94; on the W by I-25.
- 112** - (Lincoln) bounded on the N by US 40; on the E by Co.Primary 109; on the S by Colo. 94; on the W by Colo.71. (See unit 120.)
- 113** - (Lincoln & Cheyenne) bounded on the N by US 40; on the E by Cheyenne CR 8; on the S by Colo. 94; on the W by Co.Primary 109. (See unit 121.)
- 114** - (Lincoln, Kit Carson & Cheyenne) bounded on the N by I-70; on the E by CRs 5, G, A, & 9 and Flagler-Wildhorse Rd; on the S and W by US 40.
- 116** - (Kit Carson & Cheyenne) bounded on the N by I-70; on the E by US 385; on the S by US 40; on the W by Colo.59.
- 117** - (Kit Carson & Cheyenne) bounded on the N by I-70; on the E by KS; on the S by US 40; on the W by US 385.
- 118** - (El Paso) bounded on the N by Colo.94; on the E by Yoder Rd, Shear Rd, and Boone Rd; on the S by Hanover Rd, Finch Rd, and Myers Rd; on the W by I-25.
- 119** - (El Paso & Lincoln) bounded on the N by Colo.94; on the E by Colo.71; on the S by the Crowley-Lincoln and El Paso-Pueblo Co. line; on the W by Yoder Rd., Shear Rd, and Boone Rd.
- 122** - (Cheyenne & Kiowa) bounded on the N by US 40; on the E by KS; on the S by Colo.96; on the W by US 287.
- 123** - (El Paso & Pueblo) bounded on the N by Hanover Rd, Finch Rd, and Myers Rd; on the E by Yoder Rd, Shear Rd and Boone Rd; on the S by Arkansas River; on the W by I-25.
- 124** - (Crowley & Pueblo) bounded on the N by the Lincoln-Crowley and El Paso-Pueblo Co. lines; on the E by Colo.71; on the S by Arkansas River; on the W by Yoder-Boone Rd.
- 125** - (Crowley, Kiowa, Bent & Otero) bounded on the N by Colo.96; on the E by Kiowa CR 19 and Bent CR 14 to Bent CR HH, south on Bent CR 15 to Arkansas River; on S by Arkansas River; on the W by Colo.71.
- 126** - (Kiowa, Bent & Prowers) bounded on the N by Colo.96; on the E by US 287; on S by Arkansas River; on W by Kiowa CR 19 and Bent CR 14 to Bent CR HH, south on Bent CR 15 to Arkansas River.
- 127** - (Kiowa & Prowers) bounded on the N by Colo.96; on the E by KS; on the S by Arkansas River; on the W by US 287.
- 128** - (Pueblo, Huerfano, Las Animas & Otero) bounded on the N by Arkansas River; on the E by Colo.167; on the S by Colo.10; on the W by I-25.
- 129** - (Otero) bounded on the N and E by Arkansas River; on the S by Colo.10; on the W by Colo.167.
- 130** - (Otero & Bent) bounded on N by Arkansas River; on E by Colo.101, Pritchett-Las Animas improved road, and US 50; on S by the Bent-Las Animas, Bent-Baca & Otero-Las Animas Co. lines; on the W by Colo.109.
- 131** - (Routt & Rio Blanco) bounded on the N by US 40; on the E by Colo.131; on the S by Routt CRs 15, 132, 25, 132A and 29; on the W by Fish Ck., Trout Ck. & Routt CR 179.
- 132** - (Prowers) bounded on the N by Arkansas River; on the E by KS; on the S by Prowers CRs D & F; on the W by US 287.

# DESCRIPTIONS OF TURKEY HUNTING GAME MANAGEMENT UNITS

**133** - (Huerfano, Pueblo & Las Animas) bounded on the N by Colo.10; on the E by CO Interstate Gas Pipeline Rd.; on the S by Apishapa River; on the W by I-25.

**134** - (Las Animas) bounded on the N by Apishapa River; on the E by CO Interstate Gas Pipeline Rd.; on the S by US 350; on the W by I-25.

**135** - (Las Animas, Pueblo & Otero) bounded on the N by Colo.10 and Arkansas River; on the E by Colo.109 (N of Purgatoire River) and Purgatoire River (S of Colo.109); on the S by the Las Animas-Otero Co. line, the N boundary of US Army Pinon Canyon Maneuver Site, and US 350; on the W by CO Interstate Gas Pipeline Rd.

**136** - (Otero) bounded on the N by Colo. 109 and Purgatoire River; on the E by Colo.109; on the S by US 160; on the W by Chacuaco Ck. and Purgatoire River.

**137** - (Las Animas & Baca) bounded on the N by the Bent-Las Animas & Bent-Baca Co. lines; on E by Pritchett-Las Animas improved road and US 160; on S by US 160; on W by Colo.109.

**138** - (Baca) bounded on the N by Baca-Bent & Baca-Prowers Co. lines; on the E by US 287; on the S by US 160; on the W by Pritchett-Las Animas improved road.

**139** - (Baca) bounded on the N by the Prowers CRs D & F; on the E by KS; on the S by Baca CR M; on the W by US 287.

**140** - (Las Animas) bounded on the N by US 160; on the E by Colo.389; on the S by NM; on the W by I-25.

**141** - (Las Animas) bounded on the N by W and S boundaries of US Army Pinon Canyon Maneuver Site and Colorado Interstate Gas Pipeline Rd.; on the E by Purgatoire River and San Francisco Ck.; on the S by US 160; on the W by US 350.

**142** - (Las Animas) within US Army Pinon Canyon Maneuver Site.

**143** - (Las Animas) bounded on the N by US 160; on the E by Baca-Las Animas Co. line; on the S by OK & NM; on the W by Colo.389.

**144** - (Baca) bounded on the N by US 160; on the E by US 287; on the S by OK; on the W by Baca-Las Animas Co. line.

**145** - (Baca) bounded on the N by Baca CR M; on the E by KS; on the S by OK; on the W by US 287.

**146** - (Bent & Prowers) bounded on N by Arkansas River; on the E by US 287; on the S by Prowers-Baca & Bent-Baca Co. lines; on W by Colo.101 and Pritchett-Las Animas improved road and US 50.

**147** - (Las Animas) bounded on the E by Chacuaco Ck.; on the S by US 160; on the W by San Francisco Ck, Purgatoire River, CO Interstate Gas Pipeline Rd., E boundary of U.S. Army Pinon Canyon Maneuver Site, the Las Animas-Otero Co. line, and Purgatoire River.

**161** - (Jackson) bounded on the N by WY; on the E by Colo.125; on the S by Colo.14, Jackson CRs 12W & 16, Lone Pine Ck. and Continental Div.; on the W by Continental Div.

**171** - (Jackson) bounded on the N and E by Colo.14 and Jackson-Larimer Co. line; on the S by Jackson-Grand Co. line; on the W by Colo.125.

**181** - (Grand) bounded on the N by Continental Div.; on the E by Poison Ck. and Main Fk. of Troublesome Ck.; on the S by Colorado River; on the W by Colo.9 and US 40.

**191** - (Larimer) bounded on the N by WY; on the E by US 287; on the S by Colo. 179; on the W by Larimer CRs 69, 68C, 74E (Red Feather Lakes Rd), 67, 17, 80C (Cherokee Pk Rd), and 59.

**211** - (Moffat & Rio Blanco) bounded on the N by US 40 and Yampa River; on the E by Colo.13/789; on the S by White River; on the W by Strawberry Ck.-Deception Ck. Rd.

**214** - (Routt) bounded on the N by the Little Snake-Elk River Div.; on the E by Routt CR 129; on the S by US 40; on the W by Wolf Ck., Wolf Mtn. along the Elk River-Elkhead Ck. Div.

**231** - (Routt, Rio Blanco & Garfield) bounded on the N by Routt CRs 29, 132A, 25, 132 & 15; on the E by Colo.131; on the S by Bear River; on the W by the Williams Fk.-Yampa River Div. to Dunkley Pass, Rio Blanco CRs 8 & 19 and Routt CR 55.

**301** - (Moffat) bounded on the N by Moffat CRs 5, 158, 3 & 108; on the E

by Colo. 13/789; on the S by the Yampa River; on W by Moffat CR 17.

**371** - (Summit) bounded on the N by Cataract Ck.; on the E by Green Mtn. Res. and Blue River; on the S by I-70; on the W by Gore Range Div.

**391** - (Jefferson) bounded on N by I-70; on E by I-25; on S by Colo 470, Jefferson CRs 124 (Deer Ck Canyon),122 (South Turkey Ck), and US 285; on W by Jefferson CR 73 and Colo 74. (See unit 39.)

**411** - (Mesa & Delta) bounded on the N by the Delta-Mesa Co. line, Flowing Park Rd., and Lands End Rd.; on the E by Colo.65 and Colo.92; on the S by US 50.

**421** - (Mesa & Garfield) bounded on the N by the Colorado River-Plateau Ck. Div.; on the E by the Div.Ck.-Buzzard Ck. Div.; on the S by the Mesa-Delta Co. line; on the W by Colo.65.

**441** - (Moffat & Routt) bounded on the N by USFS Rd.42; on the E by Elkhead Ck.-Elk River Div. and Wolf Ck.; on the S by US 40; on the W by Elkhead Ck.

**444** - (Eagle, Garfield & Pitkin) bounded on N by Colorado River, Cottonwood Ck., Eagle CR.10A, (Cottonwood Pass Rd.), USFS514 (Red Table Mountain Rd.) and Fryingpan-Eagle River Div.; on E by divide between Lime Ck. and N. Fork of Fryingpan River and its tributaries and Cross Ck.-Homestake Ck. drainages; on S by Ivanhoe Ck. and Fryingpan River; on W by Roaring Fork River.

**461** - (Jefferson & Park) bounded on the N by Jefferson CRs 122 (South Turkey Ck. Canyon), 124 (Deer Ck Canyon), Colo.7 & 470; on the E by the S. Platte River; on the S by the N. Fk. of S. Platte River; on the W by US 285.

**481** - (Chaffee) bounded on the N by S. Fk. of Clear Ck. and Clear Ck.; on the E by Arkansas River; on the S by Chalk Ck. and Tincup Pass Rd. from St. Elmo; on the W by Continental Div.

**500** - (Park) bounded on the N by Continental Div.; on the E by the N. Fk. of S. Platte River; on the S by US 285; on the W by Colo.9.

**501** - (Park & Jefferson) bounded on the N by US 285 and he N. Fk. of S. Platte River; on the E by S. Platte River; on the S by US 24; on the W by Park CR 77.

**511** - (Teller, El Paso & Park) bounded on the N by Douglas Co. lines; on the E by I-25; on the S by US 24; on the W by S. Platte River, except within US Air Force Academy.

**512** - (El Paso) bounded on N by N boundary of US Air Force Academy; on E by I-25; on S and W by S and W boundaries of US Air Force Academy.

**521** - (Delta & Gunnison) bounded on the N by Delta-Mesa Co. line and Gunnison-Mesa Co. line; on the E by Gunnison-Pitkin Co. line, White River-Gunnison NF boundary and Ruby Range Summit; on the S by Gunnison CR 12 (Keble Pass Rd), N. Fk of Gunnison River; on the W by Jay Ck. and the Overland Ditch.

**551** - (Gunnison & Saguache) bounded on the N by US 50, Quartz Ck. Rd., N. Quartz Ck. Rd. and divide between Taylor River and Tomichi Ck.; on the E by Continental Div.; on the S and W by Colo.114.

**561** - (Chaffee & Saguache) bounded on the N by US 50; on the E by US 285; on the S by divide between Arkansas River drainage and Rio Grande drainage; on the W by Continental Div.

**581** - (Park, Teller & Fremont) bounded on the N by US 24; on the E by Colo.67 and Phantom Canyon Rd.; on the S by US 50; on the W by Colo.9 and Park CR 59.

**591** - (Pueblo, Fremont & El Paso) within Fort Carson Military Base.

**681** - (Saguache) bounded on the N by Continental Div. and the Arkansas River Div. between North Pass and Poncha Pass; on the E by US 285; on the S by US 285 & Colo.114; on the W by Colo.114.

**691** - (Custer & Fremont) bounded on the N by US 50; on the E and S by Grape Ck. and Arkansas River; on the W by Colo 69.

**711** - (Dolores, Montezuma & San Miguel) bounded on the N by Summit Canyon Ck., Dolores River and Disappointment Ck.; on the E by USFS Rd.526 (Dolores-Norwood Rd.); on the E and S by Colo.145; on the S by Colo.184; on the W by US 666 and UT.



# DESCRIPTIONS OF TURKEY HUNTING GAME MANAGEMENT UNITS

**741** - (La Plata) bounded on the N by US 160; on the E by Animas River; on the S by NM; on the W by Montezuma-La Plata Co. line.

**751** - (Archuleta, Hinsdale, La Plata & San Juan) bounded on the N by Continental Div.; on the E by divide between Los Pinos River & Piedra River; on the S by NM; on the W by Los Pinos River, CR 501 (Bayfield-Vallecito Rd.), CR 240 (Pine River-Florida River Rd), and Los Pinos River-Florida River Div.

**771** - (Archuleta) bounded on the N by US 160; on the E by San Juan River; on the S by NM; on the W by Los Pinos River-Piedra River Div.

**851** - (Costilla & Las Animas) bounded on the N by the W. Fk. of Purgatoire River, N.Fk. of Purgatoire River, Colo.12; on the E by I-25; on the S by NM; on the W by the Sangre de Cristo Div.

**861** - (Huerfano) bounded on the N by the Custer-Huerfano Co. line; on the E by Colo.69 and Colo.305 (Pass Ck.Rd.); on the S and W by the Sangre de Cristo Div.

**951** - (Weld & Morgan) bounded on the N by Colo.392, Weld CR 68; on the E by Morgan CRs O, GG & 2, Colo.144; on the S by I-76; on the W by Weld CR 49, US 34 and US 85.

## GUIDE TO LEGAL HUNTING HOURS

The table below is valid for Denver, CO, through the year 2005. **SUBTRACT** one minute from opening and closing time for each 12 1/2 miles east of Denver. **ADD** one minute to opening and closing time for each 12 1/2 miles west of Denver. The above changes assume each degree of longitude equals 50 miles and that a change of 1 degree of longitude equals 4 minutes change in sunrise and sunset times. Daylight Saving Time begins April 4 and ends Oct. 31.

**Sunrise/Sunset Table**


DAY	APRIL		MAY		SEPT.		OCT.	
	Rise-Set	A.M.-P.M.	Rise-Set	A.M.-P.M.	Rise-Set	A.M.-P.M.	Rise-Set	A.M.-P.M.
1	5:43	6:23	6:00	7:53	6:27	7:31	6:55	6:42
2	5:42	6:24	5:58	7:54	6:28	7:30	6:56	6:41
3	5:40	6:25	5:57	7:55	6:29	7:58	6:57	6:39
4	6:39	7:26	5:56	7:56	6:30	7:27	6:58	6:38
5	6:37	7:27	5:55	7:57	6:31	7:25	6:59	6:36
6	6:25	7:28	5:54	7:58	6:32	7:23	7:00	6:34
7	6:34	7:29	5:52	7:59	6:33	7:22	7:01	6:33
8	6:32	7:30	5:51	8:00	6:34	7:20	7:02	6:31
9	6:31	7:31	5:50	8:01	6:34	7:18	7:03	6:30
10	6:29	7:32	5:49	8:02	6:35	7:17	7:04	6:28
11	6:28	7:33	5:48	8:03	6:36	7:15	7:05	6:27
12	6:26	7:34	5:47	8:04	6:37	7:14	7:06	6:25
13	6:25	7:35	5:46	8:05	6:38	7:12	7:07	6:23
14	6:23	7:36	5:45	8:06	6:39	7:10	7:08	6:22
15	6:22	7:37	5:44	8:07	6:40	7:09	7:09	6:20
16	6:20	7:38	5:43	8:07	6:41	7:07	7:10	6:19
17	6:19	7:39	5:43	8:08	6:42	7:05	7:11	6:18
18	6:17	7:40	5:42	8:09	6:43	7:04	7:12	6:16
19	6:16	7:41	5:41	8:10	6:44	7:02	7:14	6:15
20	6:14	7:42	5:40	8:11	6:45	7:00	7:15	6:13
21	6:13	7:43	5:39	8:12	6:46	6:59	7:16	6:12
22	6:11	7:44	5:39	8:13	6:47	6:57	7:17	6:10
23	6:10	7:45	5:38	8:14	6:48	6:55	7:18	6:09
24	6:09	7:46	5:37	8:15	6:49	6:54	7:19	6:08
25	6:07	7:47	5:37	8:15	6:49	6:52	7:20	6:06
26	6:06	7:48	5:36	8:16	6:50	6:50	7:21	6:05
27	6:05	7:49	5:35	8:17	6:51	6:49	7:22	6:04
28	6:03	7:50	5:35	8:18	6:52	6:47	7:23	6:03
29	6:02	7:51	5:34	8:19	6:53	6:46	7:24	6:01
30	6:01	7:52	5:34	8:19	6:54	6:44	7:26	6:00
31			5:33	8:20			6:27	4:59

## TURKEY HUNTING SAFETY TIPS

- 1. Be Sure of Your Target.** Never shoot at sound or movement. Be certain of your target before you pull the trigger.
- 2. Be Alert** when using a turkey call. Other hunters may mistake it for a real turkey.
- 3. Protect Your Back and Maintain Visibility.** Your calling position should have a solid background as wide as your shoulders and higher than your head while providing you with 180-degree visibility. Don't hide so well that you can't see what's happening. Camouflage hides you but doesn't make you invisible. Sit perfectly still; turkeys and hunters both see even slight movement.
- 4. Colors and Blaze Orange.** To alert other hunters to your presence, hang fluorescent material such as a cap or vest above your calling spot and wear fluorescent orange while going to and from your hunting spot. Eliminate red, white and blue from your clothes since mature male turkeys also sport these colors.
- 5. Don't Stalk:** Never stalk a turkey in the spring. Chances of success are slim; accident chances are high. Birds are breeding then and are more wary and alert. Find a concealed location and let the bird come to you. Don't move, wave or use turkey calls to alert another hunter. A quick move may create a hazard. If necessary, yell or blow a whistle to alert another hunter of your presence.

# Don't Go Hunting Without It

Colorado Outdoors Big Game Standard and Deluxe CD by HuntData



The New Deluxe Edition CD includes the Standard Edition tools plus extensive visual display and mapping capabilities for all big game species. Deluxe features include: Harvest location plotting for bighorn sheep, mountain goats, moose and mountain lion (5,000 harvest way points) ♦ 1/500,000 relief, land-use and topographical maps ♦ 1/100,000 topographical maps ♦ 1/24,000 topographical maps (Internet connection required) ♦ Habitat and concentration maps for all big game species, including bighorn sheep and goats ♦ GMU maps for all big game species ♦ Visual identification of GMUs based on license and success criteria ♦ Way point creation, import and export capabilities (see Web site for more features and samples)

**\$97.95**  
DELUXE EDITION  
Including shipping  
& handling

The Standard Edition CD contains the tools needed to help you make the right decisions on which bighorn sheep and goat season to apply for. Features include: Success trend graphs ♦ Statewide scouting reports ♦ Hunter pressure reports ♦ Preference-point analysis tools. GET AUTOMATIC UPDATES VIA THE INTERNET. (See Web site for details.)

**\$47.95**  
STANDARD EDITION  
Including shipping  
& handling

**COLORADO  
OUTDOORS**

For fast delivery, order online at [www.BigGameCD.com](http://www.BigGameCD.com)

6060 Broadway, Denver, CO 80216 ■ (303) 297-1192

23

# FREE HUNTING GUIDE

With A Subscription Or Your Renewal To Colorado Outdoors Magazine

# 1-800-417-8986

MTKA6



Printed for free distribution by  
Colorado Division of Wildlife  
6060 Broadway, Denver CO 80216  
(303) 297-1192  
[www.wildlife.state.co.us](http://www.wildlife.state.co.us)







# ADDRESS CHANGE

PRINT IN CLEAR CAPITAL LETTERS.

CID/CC \_\_\_\_\_  
 Customer Identification Number or CC# (if known) Last Name (As currently listed.) Date of Birth (As currently listed.)

Complete all sections below.

\_\_\_\_\_  
 First Name Initial Last Name Date of Birth

\_\_\_\_\_  
 Address, P.O. Box, Rural Route (Mailing)

\_\_\_\_\_  
 City

\_\_\_\_\_  
 State or Country (if other than U.S.) Zip Code

\_\_\_\_\_  
 Your Area Code and Phone Number Driver's License Number (No dashes or spaces) Driver's Lic. St. Height (feet-inches) Weight (lbs.)

\_\_\_\_\_  
 Hunter Education Certificate Number State

\_\_\_\_\_  
 Signature

Mail to: Division of Wildlife  
 Attention: Address Changes  
 6060 Broadway  
 Denver, CO 80216

DO NOT INCLUDE  
 WITH APPLICATION.  
 Mail by Application  
 Deadline.

## ADDRESS CHANGE CHECKLIST

Be sure to...

- Complete sections above the double line with last name and date of birth (using all four digits of the year), exactly as it appears on your License or Conservation Certificate.
- Complete sections below the double line with current information.
- Mail this ADDRESS CHANGE form by the application deadline.
- Mail this form to:  
**Colorado Division of Wildlife  
 Attention: Address Changes  
 6060 Broadway  
 Denver, CO 80216**

DO NOT INCLUDE THIS FORM WITH YOUR LICENSE APPLICATION.

You must use a separate envelope sent to the above address.

USE BLACK BALLPOINT PEN AND PRINT IN CAPITAL LETTERS

The Division of Wildlife cannot be responsible for errors due to applications completed with lower case letters, colored inks or pencil.

I give DOW permission to provide my name, address, and license information to certain persons requesting it. See instructions.

CID/CC # \_\_\_\_\_  
 Customer Identification Number or CC #

T \_\_\_\_\_ T \_\_\_\_\_ T \_\_\_\_\_ T \_\_\_\_\_  
 1st Choice Hunt Code 2nd Choice Hunt Code 3rd Choice Hunt Code 4th Choice Hunt Code

\_\_\_\_\_  
 First Name MI Last Name Date of Birth (MMDDYYYY)

Non-Resident  Resident \_\_\_\_\_  
 Colorado Resident Since (MMYYYY)

DONATION  
 Mark "X" to add \$4.75 to pymt. for Wildlife Mgmt. Edu. Fund.

FOR GROUPS ONLY (Same species, unit, season, and method of take)  
 CID/CC \_\_\_\_\_  
 Enter Group Leader's Customer Identification # or Conservation Certificate Number

Mark "X" if you have preference points for this species.  Mark "X" if you have a Hunter Education Card \_\_\_\_\_  
 (SSN) Your Social Security Number

"I CERTIFY THAT THE INFORMATION GIVEN ON THIS APPLICATION IS TRUE." (Giving false information when applying for a license is punishable as a misdemeanor.)

I hereby authorize the D.O.W. to make further inquiries to verify this information.

DO NOT USE THIS SPACE FOR ADDRESS CHANGES! USE THE ADDRESS CHANGE FORM INCLUDED IN THIS BROCHURE. Complete this area ONLY if you have NEVER had a Customer ID # or Conservation Certificate.

\_\_\_\_\_  
 Address, P.O. Box, Rural Route (Mailing)

\_\_\_\_\_  
 City (Include foreign country if needed) State Zip

\_\_\_\_\_  
 Your Area Code and Phone Number Drivers License Number (no dashes or spaces) State Height (ft-in.) Weight (lbs.)

Male  Female

## TURKEY APPLICATION CHECKLIST

Be sure to...

- Use CAPITAL LETTERS and BLACK INK for your application.
- Write your CID Number or Conservation Certificate number, name and date of birth (using all four digits of the year) exactly as shown on your License, Conservation Certificate or mailing label of this brochure. (If you have NEVER had a CID or Conservation Certificate, fill out the bottom part of the application also.)
- Read the instructions on the release of name and address information.
- Mark the Preference Point and Hunter Education checkboxes if applicable.
- Include a daytime phone number in the signature box.
- Enclose payment to the Colorado Division of Wildlife.
- Complete the "Colorado Resident Since" boxes if applicable.
- Using a legal-sized envelope, include only ONE application and ONE check addressed to:

Colorado Division of Wildlife  
 Attention: Turkey  
 P.O. Box 173781  
 Denver, CO 80217-3781

- Send us your ADDRESS CHANGE form in a separate envelope (Do NOT include it with your application). Mail by the application deadline to ensure your license or refund is sent to your current address.

Remember: Photocopies will not be accepted.

REMOVE TABS BEFORE MAILING Follow perforation lines, remove all excess paper before mailing.

REMOVE TABS BEFORE MAILING Follow perforation lines, remove all excess paper before mailing.

TURKEY 2005



31375

L08051

80013253

**HAVE YOU MOVED?**

**PLEASE FILL OUT**

**THE BLACK CHANGE OF ADDRESS FORM  
ON THE REVERSE SIDE OF THIS FORM**

# **HAVE YOU MOVED?**

**FILL OUT THE REVERSE SIDE OF THIS FORM AND  
MAIL IT IN A SEPARATE ENVELOPE TO:**

**Division of Wildlife  
Attention: Address Changes  
6060 Broadway  
Denver, CO 80216**

**DO NOT MAIL LICENSE APPLICATIONS TO THIS ADDRESS**

**DO NOT INCLUDE YOUR ADDRESS CHANGE FORM WITH YOUR APPLICATION**

**Change of addresses submitted on application forms are not currently recorded by the system.**