

COLORADO DIVISION OF WILDLIFE

2009 Late Cropland Atlas



**Includes only maps
updated with Late
Cropland Properties
closing Feb. 28, 2010
and Extended WIA
Properties closing
March 31, 2010**

2009 WALK-IN SUPPLEMENTAL ATLAS

The Walk-In Access Program (WIA) is designed to help hunters find good places to hunt, by easing the difficulty and time-consuming task of acquiring permission to hunt private land. To maximize hunter opportunity and convenience, the Division targets a diverse mix of properties, including properties that offer pheasant, scaled quail, dove, cottontail rabbit, and waterfowl hunting. While this land is open for public Walk-In hunting, please remember this is private land. *Respect the Land, Respect the Landowner.*

NEW FOR 2009: This publication, the Late Cropland Supplemental Atlas, only contains new maps (properties not available for September) and maps that have changed since the 2009 Regular Atlas was published in August. To use the entire suite of WIA properties available, a hunter must reference both the Regular Atlas and the Late Cropland Supplement. For the maps included within the Late Cropland Supplement, all properties, including *Regular*, *Late Cropland*, and *Extended* (if applicable), have been included. All maps and versions of the atlas will be available for download from the Division's Web site at: wildlife.state.co.us/Hunting/SmallGame/WalkInAccess/

WIA offers access for small game hunting only, while big game hunting remains completely at the discretion of the landowner. Two properties in southeast Colorado are enrolled in both Small Game WIA and the Big Game Access Program (BGAP). These properties are signed with both small game and big game access signs. **Hunters please note:** During big game seasons, big game hunting will be occurring on these properties. Small game hunters are encouraged to wear hunter orange during these seasons.

TABLE OF CONTENTS

	Pg.#
WIA Regulations and Guidelines	2
Landowner Enrollement	2
Season Information	3
CDOW Offices	3
Hunting Hours	4
Sunrise/Sunset Table	4
Small Game Harvest Surveys	4
2009 License Fees	4
Harvest Information Program (HIP)	4
CRP Expirations	5
Hitchhiking Seeds	5
No Hunting During Active Harvest	5
Extended WIA Properties	5
Safe Handling of Game Meat	6
A Guide to Walk-In Access Signs	6
Reading the Maps	7
County Maps	8-23
Walk-In Atlas Range Map	back cover

COLORADO DIVISION OF WILDLIFE

Department of Natural Resources
6060 Broadway, Denver 80216
(303) 297-1192

www.wildlife.state.co.us

Created October 2009

Editor: Ed Gorman

Maps designed and prepared by Dawn Brownne.

Cover Photo by: Donald M. Jones



The DOW receives federal financial assistance from the U.S. Fish and Wildlife Service. In accordance with Title VI of the Civil Rights Act of 1964, Section 504 of the Rehabilitation Act of 1973, Title II of the Americans with Disabilities Act of 1990, the Age Discrimination Act of 1975 and Title IX of the Education Amendments of 1972, the U.S. Department of the Interior and its bureaus prohibit discrimination on the basis of race, color, national origin, age, disability or sex. If you believe that you have been discriminated against in any program, activity or facility as described above or for more information, write: U.S. Fish and Wildlife Service, Division of Bird Habitat Conservation, Attn: Civil Rights Coordinator, 4401 N Fairfax Drive, MBSP 4020, Arlington, VA22203.

Director, Colorado Division of Wildlife: Thomas E. Remington

Wildlife Commissioners (as of October 2009): Brad Coors, Chair; Tim Glenn, Vice Chair; Dennis Buechler, Secretary; Members: Jeffrey Crawford • Dorothea Farris • Roy McAnally • John Singletary • Mark Smith • Robert Streeter
Harris Sherman, ex-officio member; John Stulp, ex-officio member.

WALK-IN ACCESS REGULATIONS

In order to hunt small game, waterfowl or furbearers on Walk-In Access properties, all hunters must first purchase, sign and have in their possession a small game license, a valid Walk-In Access Permit and comply with Habitat stamp regulations. In addition, hunters age 16 and older must possess state and federal migratory bird stamps prior to hunting waterfowl.

1. Public Access is permitted from one hour before sunrise to one hour after sunset. **For waterfowl hunting, access is allowed from two hours before sunrise to two hours after sunset.**
2. Statewide, take is restricted to small game, furbearers, and waterfowl. Hunters may not hunt or harvest Gambel's quail, Gunnison sage-grouse, or Greater sage-grouse from WIA properties.
3. Access is permitted:
 - a. Sept. 1 through the end of February annually for lands enrolled and posted as Regular Season Walk-In Access properties.
 - b. From the opening day of pheasant season through the end of February annually for lands enrolled and posted as Late Season Cropland Walk-In Access properties.
 - c. From the opening day of pheasant season through the end of March annually for lands enrolled and posted as Extended Walk-In Access properties.
4. Access shall be by foot only. Entry by horseback, motorized vehicle, or other means is prohibited.
5. Access is permitted for hunting only; all other activities are prohibited. Individuals may accompany hunters without obtaining or possessing a Walk-In Access permit provided they do not hunt.
6. Walk-In Access permits are not transferable to any other person, nor do they confer hunting privileges to any person other than the purchaser of the permit.

The Walk-In Access Program depends on private landowners that enroll property for Walk-In hunting, and maintaining good relations with those landowners and their neighbors. There are some additional guidelines, that if followed, will improve the opportunities for all hunters and contribute to future WIA enrollments.

- Where designated parking areas are established, use them. Do not block gates or roads for the landowner or his agents that may need to work on the property. Do not park along highways. Do not park in tall grassy or weedy areas where your catalytic converter can cause a fire. Do not smoke or extinguish cigarettes in these areas either, and make sure to completely extinguish cigarettes if you do smoke.
- Don't litter or clean harvested birds on WIA properties or along roadsides. If trash is present, please pick it up.
- Don't shoot near or towards houses, farm buildings, livestock or equipment.
- Don't hunt if cattle are in or adjacent to enrolled parcels.

LANDOWNERS!

Interested in enrolling land in the small game Walk-In Access Program? The Division of Wildlife is interested in enrolling quality small game hunting lands across the state. To offer land for the 2010-11 season, please contact your local CDOW office, or detach this form, complete, and mail to the address included below.

Please contact me with more information on enrolling my land in the Small Game Walk-In Access Program.

Name: _____

Address: _____

City, State, Zip: _____

Day Phone: _____

Evening Phone: _____

Property is located in _____ County

Type of Land: _____

Send to:

CDOW

Attn: WIA

8118 CR 370

Sterling, CO 80751

2009 WALK-IN SUPPLEMENTAL ATLAS

Some small game season dates are included within this atlas for your convenience, however, all season dates are not listed. A complete synopsis of hunting season dates can be found within the *2009 Small Game* and *2009 Waterfowl* brochures. These brochures are available at license agents, Division of Wildlife Offices and on the internet at:

www.wildlife.state.co.us

NORTHERN BOBWHITE, GAMBEL'S AND SCALED QUAIL

1. Dates: Nov. 14-Jan. 3, 2010

Areas: A. Units east of I-25 and north of I-70 from I-25 east to Byers and Hwy. 36 from Byers to Kansas.

B. All units west of I-25 except Pueblo, Fremont, Huerfano and Las Animas Counties.

2. Dates: Nov. 14-Jan. 31, 2010

Areas: Units east of I-25 and south of I-70 from I-25 to Byers and Hwy. 36 from Byers to Kansas, and parts of Pueblo, Fremont, Huerfano and Las Animas Counties west of I-25.

Daily bag limit: 8 of each species

Possession Limit: 24 of each species

PHEASANT

1. Dates: Nov. 14-Jan. 31, 2010

Areas: Units east of I-25

2. Dates: Nov. 14-Jan. 3, 2010

Areas: Units west of I-25

Daily bag limit: 3 cocks

Possession limit: 9 cocks

COTTONTAILS, SNOWSHOE HARE, WHITE-TAILED & BLACK-TAILED JACKRABBITS

Dates: Oct. 1 - end of February, 2010

Areas: Statewide

Daily bag limit: 10 of each species

Possession limit: 20 of each species

SPECIES IDENTIFICATION REQUIRED

A fully feathered wing or head must be attached to all birds in transit to hunter's home or commercial processor. For pheasants, a foot with a visible spur can be substituted.



BANDED SCALED QUAIL

Scaled quail are being banded on some WIA properties as part of a management experiment. Please check harvested quail for leg bands and report the band numbers and the date of harvest by leaving a message at (719) 227-5280.

CDOW OFFICES

Division of Wildlife Headquarters 6060 Broadway Denver, CO 80216 (303) 297-1192	Hot Sulphur Springs Serv. Center 346 Grand County Road 362 Hot Sulphur Springs, 80451 (970) 725-6200
------------------------------------------------------------------------------------------	---------------------------------------------------------------------------------------------------------------

Northeast Region Service Center 6060 Broadway Denver, CO 80216 (303) 291-7227	Lamar Service Center 2500 S. Main Lamar, 81052 (719) 336-6600
----------------------------------------------------------------------------------------	------------------------------------------------------------------------

Northwest Region Service Center 711 Independent Ave. Grand Junction, CO 81505 (970) 255-6100	Meeker Service Center 73485 Hwy 64 Meeker, 81641 (970) 878-6090
-------------------------------------------------------------------------------------------------------	--------------------------------------------------------------------------

Southeast Region Service Center 4255 Sinton Road Colorado Springs, CO 80907 (719) 227-5200	Monte Vista Service Center 0722 S Road 1E Monte Vista, 81144 (719) 587-6900
-----------------------------------------------------------------------------------------------------	--------------------------------------------------------------------------------------

Southwest Region Service Center 151 East 16th St. Durango, CO 81301 (970) 247-0850	Montrose Service Center 2300 S. Townsend Montrose, 81401 (970) 252-6000
---------------------------------------------------------------------------------------------	----------------------------------------------------------------------------------

Brush Service Center 122 East Edison, Box 128 Brush, 80723 (970) 842-6300	Pueblo Service Center 600 Reservoir Road Pueblo, 81005 (719) 561-5300
------------------------------------------------------------------------------------	--------------------------------------------------------------------------------

Fort Collins Service Center 317 W. Prospect Ave. Fort Collins, CO 80526 (970) 472-4300	Salida Service Center 7405 Hwy. 50 Salida, 81201 (719) 530-5520
-------------------------------------------------------------------------------------------------	--------------------------------------------------------------------------

Glenwood Springs Service Center 50633 Hwy. 6 and 24 Glenwood Springs, 81601 (970) 947-2920	Steamboat Springs Serv. Center 925 Weiss Drive Steamboat Springs, 80477 (970) 870-2197
-----------------------------------------------------------------------------------------------------	-------------------------------------------------------------------------------------------------

Gunnison Service Center
300 W. New York Ave.
Gunnison, 81230
(970) 641-7060

For recordings on season dates and other information:

Deer, Elk, Pronghorn, Bear	(303) 291-7529
Fishing	(303) 291-7533
Small Game, Upland Game	(303) 291-7546
Turkey	(303) 291-7547
Waterfowl	(303) 291-7548
Hunter Education	(303) 291-7530
Mobility Impaired Licenses	(303) 291-7528
For a list of recordings	(303) 291-1192

www.wildlife.state.co.us

SMALL GAME HUNTING INFORMATION

HUNTING HOURS

One half hour before sunrise to sunset, except furbearers, which can be hunted from one-half hour before sunrise to one-half hour after sunset. See sunrise/sunset chart below.

GUIDE TO LEGAL HUNTING HOURS

The table below is valid for Denver, CO. Subtract one minute from the opening and closing time for each 12^{1/2} miles east of Denver. Add one minute to opening and closing time for each 12^{1/2} miles west of Denver. The above changes are based on the assumption that each degree of longitude equals 50 miles and that a change of 1 degree of longitude equals 4 minutes change in sunrise and sunset times.

DAY	SEPT.		OCT.		NOV.		DEC.		JAN.	
	Rise A.M.	Set P.M.	Rise A.M.	Set P.M.	Rise A.M.	Set P.M.	Rise A.M.	Set P.M.	Rise A.M.	Set P.M.
1	6:27	7:31	6:55	6:42	6:28	4:58	7:01	4:35	7:20	4:45
2	6:28	7:30	6:56	6:41	6:29	4:56	7:02	4:35	7:21	4:45
3	6:29	7:28	6:57	6:39	6:30	4:55	7:03	4:35	7:21	4:46
4	6:30	7:27	6:58	6:38	6:31	4:54	7:04	4:34	7:21	4:47
5	6:31	7:25	6:59	6:36	6:32	4:53	7:05	4:34	7:21	4:48
6	6:32	7:23	7:00	6:34	6:33	4:52	7:06	4:34	7:21	4:49
7	6:33	7:22	7:01	6:33	6:35	4:51	7:07	4:34	7:21	4:50
8	6:34	7:20	7:02	6:31	6:36	4:50	7:08	4:34	7:20	4:51
9	6:34	7:18	7:03	6:30	6:37	4:49	7:09	4:34	7:20	4:52
10	6:35	7:17	7:04	6:28	6:38	4:48	7:09	4:34	7:20	4:53
11	6:36	7:15	7:05	6:27	6:39	4:47	7:10	4:34	7:20	4:54
12	6:37	7:14	7:06	6:25	6:40	4:46	7:11	4:35	7:20	4:55
13	6:38	7:12	7:07	6:23	6:41	4:45	7:12	4:35	7:19	4:56
14	6:39	7:10	7:08	6:22	6:43	4:44	7:12	4:35	7:19	4:57
15	6:40	7:09	7:09	6:20	6:44	4:44	7:13	4:35	7:19	4:58
16	6:41	7:07	7:10	6:19	6:45	4:43	7:14	4:36	7:18	4:59
17	6:42	7:05	7:11	6:18	6:46	4:42	7:14	4:36	7:18	5:00
18	6:43	7:04	7:12	6:16	6:47	4:41	7:15	4:36	7:17	5:01
19	6:44	7:02	7:14	6:15	6:48	4:41	7:16	4:37	7:17	5:02
20	6:45	7:00	7:15	6:13	6:49	4:40	7:16	4:37	7:16	5:04
21	6:46	6:59	7:16	6:12	6:50	4:39	7:17	4:37	7:16	5:05
22	6:47	6:57	7:17	6:10	6:52	4:39	7:17	4:38	7:14	5:08
23	6:48	6:55	7:18	6:09	6:53	4:38	7:18	4:38	7:15	5:07
24	6:49	6:54	7:19	6:08	6:54	4:38	7:18	4:39	7:14	5:08
25	6:49	6:52	7:20	6:06	6:55	4:37	7:19	4:40	7:13	5:09
26	6:50	6:50	7:21	6:05	6:56	4:37	7:19	4:40	7:12	5:11
27	6:51	6:49	7:22	6:04	6:57	4:36	7:19	4:41	7:12	5:12
28	6:52	6:47	7:23	6:03	6:58	4:36	7:20	4:42	7:11	5:13
29	6:53	6:46	7:24	6:01	6:59	4:36	7:20	4:42	7:10	5:14
30	6:54	6:44	7:26	6:00	7:00	4:35	7:20	4:43	7:09	5:15
31			7:27	5:59			7:20	4:44	7:08	5:17

SMALL GAME HARVEST SURVEYS

The Division of Wildlife conducts several small game harvest surveys each year which are designed to estimate harvest, hunter numbers and recreation days. Harvest surveys are critical to monitor changing wildlife populations and are extremely valuable to hunters wanting to learn more about hunting small game in Colorado. Harvest survey reports are available on the Division's Web site. Hunters are randomly selected to participate in specific small game surveys. All small game surveys are conducted by telephone, however, some also employ notification by e-mail. If contacted, your participation is not required in any way, but responding to the survey, even if you did not hunt or harvest those specific species is encouraged to help the Division better manage our small game resources.

2009 LICENSE COSTS

	Resident	Non Resident
Small Game.....	\$21.00	\$56.00
Small Game (one-day).....	\$11.00	\$11.00
Combo Small Game and Fishing..	\$41.00	
Youth Small Game.....	\$ 1.00	\$1.00
Walk-In Access Permit.....	\$20.00	\$20.00
Youth Walk-In Access Permit.....	free	free
Federal Duck Stamp.....	\$15.00	\$15.00
Colorado Duck Stamp.....	\$ 5.00	\$ 5.00
Habitat Stamp.....	\$ 5.00	\$ 5.00
Annual Maximum of \$10; Lifetime \$200.00; Hunters 18 and under and over 65 do not need a Habitat Stamp		
License costs include a 25-cent search and rescue fee and a 75-cent surcharge for the Wildlife Management Education Fund.		

HARVEST INFORMATION PROGRAM

If you hunt small game, furbearers, or migratory birds in Colorado, including by falconry, you must sign up with HIP before your license is valid. Hunters must write their HIP number in the space provided on the license. Hunters will be asked basic questions about their hunting, including how many birds they harvested the previous season and what species they plan to hunt this year. Both the phone line and Web site run 24 hours a day, every day, and the process takes about five minutes. To sign up for HIP, hunters need to call 1-866-265-6447 (1-866-COLOHIP) or go to www.colohip.com. For help getting your HIP number, call 1-800-368-4683, Monday through Saturday, 6 a.m. to 4 p.m. MST.

HUNTER ORANGE

Hunter orange is not required by law to hunt small game in Colorado, however, its use is highly recommended to increase your safety and visibility in the field.

REGULAR WIA MAPS

This publication contains new maps (not available for September) and maps that have changed since the 2009 Regular Atlas was published in August. To use the entire suite of WIA properties available, a hunter must reference both the Regular Atlas and this Late Cropland Supplement.

All maps are also available on our Web site at:
wildlife.state.co.us/Hunting/SmallGame/WalkInAccess/

2009 WIA - HUNTERS PLEASE NOTE

CRP EXPIRATIONS, HAYING AND GRAZING

Conservation Reserve Program (CRP) fields, which make up a large percentage of the land enrolled in WIA, are governed by the United States Department of Agriculture. As of Sept. 30, 2009, thousands of acres will expire and potentially return to cropland. While the Division has done everything possible to ensure that expiring CRP has not been enrolled, it is possible that some will be converted to cropland between the signup period and the end of the small game season. In accordance, WIA payments rates will be adjusted to compensate for the loss in hunting access. In addition, some properties that remain in CRP were hayed as part of a mid-contract management provision within the CRP program. In some cases, these areas might be posted as Walk-In hunting properties, however, Walk-In Access rental rates are only being paid on the undisturbed acres.

BEWARE OF HITCHHIKING SEEDS

Many 'noxious' weeds reproduce primarily by seed. These seeds are often transported by wind, and occasionally by birds, rodents and other animals, but they could be carried in the shoelaces or pant cuffs of humans. Please help control their spread by taking a few minutes, as you leave the field, to clean your shoelaces and pant cuffs of any seed. Also, don't forget to give your hunting dog a quick brush over to remove any hitchhiking seeds before traveling to a new hunting spot!

NO HUNTING DURING ACTIVE HARVEST

To promote safe hunting and to help landowners efficiently harvest crops, some WIA properties, primarily grass sprinkler corners adjacent to irrigated corn fields, will be closed to WIA hunting when landowners are actively harvesting crops. Specifically, when harvesting machines are harvesting the associated corn field, sprinkler corners are **CLOSED** to all WIA hunting. In most cases, corners will only be closed for a day or two while the landowner completes harvest. All sprinkler corners will be posted with closure signs in addition to regular boundary signs. Adhering to this temporary closure will help us maintain excellent working relations with landowners, and will contribute to keeping high quality sprinkler corners open to public walk-in hunting.



EXTENDED WALK-IN ACCESS PROPERTIES

The Division of Wildlife is happy to offer additional waterfowl hunting opportunity through the 'Extended' WIA provision. Access dates for these properties, depicted in green on WIA maps for Logan, Sedgwick, Kiowa, Lincoln/Crowley/Otero, and Prowers County, begins on the opening day of pheasant season (2009) and continues through the end of March, 2010, encompassing the regular goose season and the majority of the light goose Conservation Order. All normal WIA regulations apply. These properties are for FOOT ACCESS only. Driving decoys into the field with a vehicle is not permitted. To assist with decoy setting and retrieval, properties can be accessed **from two hours before sunrise to two hours after sunset.**

The Walk-In Access Program depends on private landowners that enroll property for walk-in hunting, and maintaining good relations with those landowners and their neighbors. There are some additional guidelines, that if followed, will improve the opportunities for all hunters and contribute to future WIA enrollments.

- Park in established parking areas only. Do not block other vehicles into the parking area. When the parking area is full, do not access or hunt the property. Do not block gates or roads for the landowner or his agents that may need to work on the property. Do not park along highways.
- Fields enrolled for waterfowl hunting were primarily enrolled for field goose hunting. Small fields may only be large enough for a single decoy spread. Larger fields may be capable of having two hunting parties at the same time, however, please be considerate of neighboring hunting parties and leave a significant distance between your decoy spread and theirs.
- Don't litter or clean harvested birds on the WIA properties or along roadsides. If someone else left a mess, please pick it up.
- Don't shoot near or towards houses, farm buildings, livestock or equipment.
- Do not disturb cattle that may be grazing in or adjacent to enrolled parcels.
- NO SKYBUSTING! Do not pass shoot geese or ducks that appear to be attracted to another hunting party's decoy spread.
- ABSOLUTELY NO PIT DIGGING or permanent blinds! Hunters are encouraged to use layout blinds instead.

2009 WALK-IN ACCESS

SAFE HANDLING OF GAME MEAT

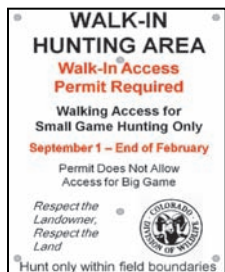
Concern has grown recently about diseases affecting wild animals that could potentially make humans sick. Most of the time, properly handled and prepared game meat poses no greater risk than domestic meat of causing disease in humans. Hunters are encouraged to contact their local public health department or DOW office for information on wildlife diseases that may be present where they plan to hunt. Public health officials recommend the following precautions when handling and preparing game meat:

- Do not handle animals that are obviously sick or found dead. Report sick or dead animals you find to a DOW office.
- Keep game cool, clean and dry.

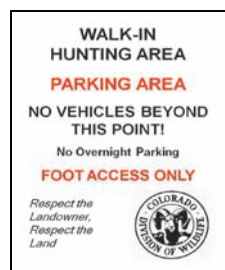

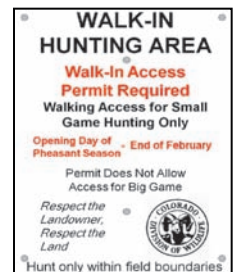
- Do not eat, drink or smoke while dressing game.
- Use disposable gloves when cleaning game.
- Wash your hands with soap and water, or use alcohol wipes after dressing game.
- Clean all tools and surfaces immediately afterward. Use hot soapy water, then disinfect with a 10% chlorine bleach solution.
- Cook game meat to an internal temperature of at least 165° F to kill disease organisms and parasites. Juices from adequately cooked game meat should be clear.
- Do not eat any raw portions of wild game.
- Do not feed raw wild game to domestic pets.

A GUIDE TO WALK-IN ACCESS SIGNS

Look for these signs at WIA properties:



Walk-In Access Program Boundary signs come in three varieties. In the field you will see signs that have an access date of Sept. 1 through the end of February and signs that have an access date of "The opening day of pheasant season" through the end of February. Properties that are posted to open on the opening day of pheasant season cannot be accessed prior to Nov. 14, 2009. Extended Access properties are posted to close at the end of March, annually. Two other signs are used on or near Walk-In Access Properties. **Parking signs** are used to designate where hunters should park at some Walk-In areas. A large majority of WIA properties do not have established parking areas, instead hunters should park along the road, taking care to stay out of the traveled portion of the road but also not park in tall weeds and grass where a fire hazard exists. **Safety Zone signs** are also common on or near WIA properties. These signs are used to delineate safety zones around buildings, homesteads, livestock corrals or neighboring landowners homes and properties. Please respect safety zone signs wherever you find them posted. Rarely, it becomes necessary to remove a property from the Walk-In Access Program after this brochure is posted. When that happens, Walk-In Access boundary signs are removed and replaced with yellow Warning signs to notify hunters that the property is no longer available for Walk-In hunting. Do not hunt if fields are posted with yellow **WARNING SIGNS!** And remember, if you find a WIA property depicted in the brochure but boundary signs are not present at the field corners, please do not hunt that field!



You may also see Pheasant Habitat Project Signs when hunting in eastern Colorado. These signs **DO NOT** open the land or habitat project to public WIA hunting, unless the orange **HABITAT PROJECT** signs are also accompanied by a WIA Boundary Sign.

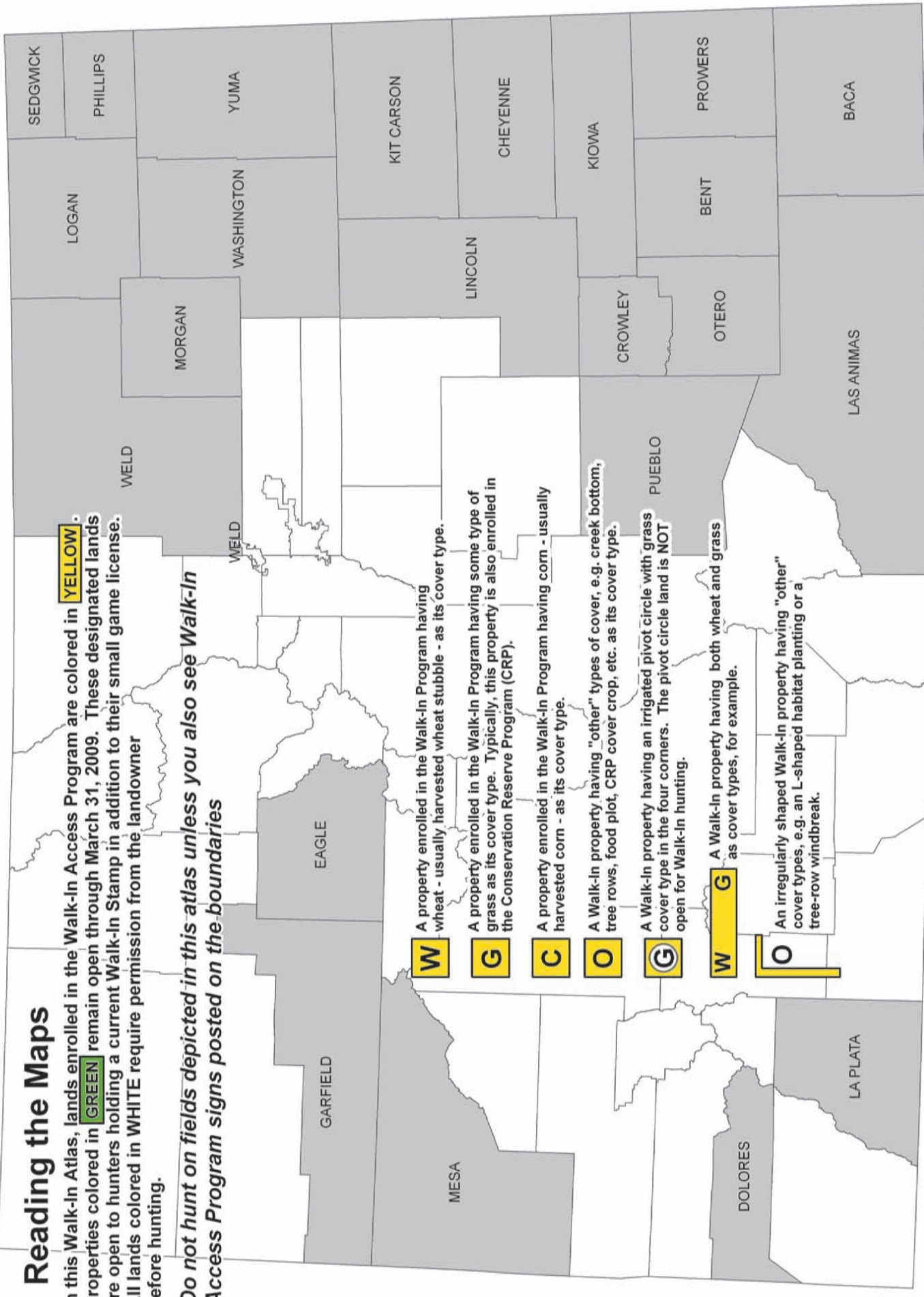


Reading the Maps

In this Walk-In Atlas, lands enrolled in the Walk-In Access Program are colored in **YELLOW**. Properties colored in **GREEN** remain open through March 31, 2009. These designated lands are open to hunters holding a current Walk-In Stamp in addition to their small game license. All lands colored in **WHITE** require permission from the landowner before hunting.

Do not hunt on fields depicted in this atlas unless you also see Walk-In Access Program signs posted on the boundaries

- W** A property enrolled in the Walk-In Program having wheat - usually harvested wheat stubble - as its cover type.
- G** A property enrolled in the Walk-In Program having some type of grass as its cover type. Typically, this property is also enrolled in the Conservation Reserve Program (CRP).
- C** A property enrolled in the Walk-In Program having corn - usually harvested corn - as its cover type.
- O** A Walk-in property having "other" types of cover, e.g. creek bottom, tree rows, food plot, CRP cover crop, etc. as its cover type.
- G** A Walk-in property having an irrigated pivot circle with grass cover type in the four corners. The pivot circle land is NOT open for Walk-In hunting.
- W G** A Walk-In property having both wheat and grass as cover types, for example.
- O** An irregularly shaped Walk-In property having "other" cover types, e.g. an L-shaped habitat planting or a tree-row windbreak.



Counties with Regular Walk-In Access

Paved Highway

Secondary Roads (may be paved or gravel)

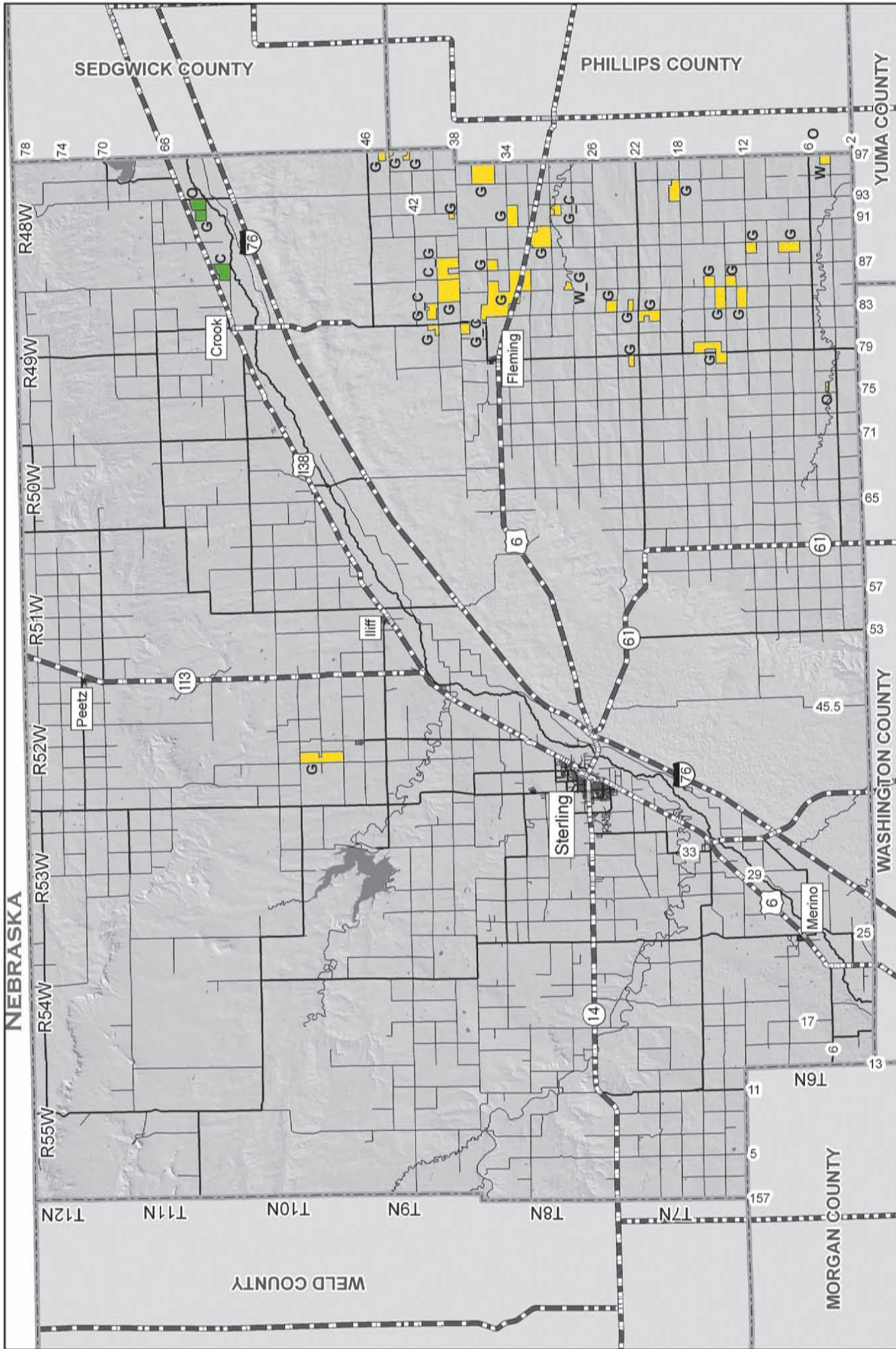
Local Roads (gravel county roads)

123

County road number



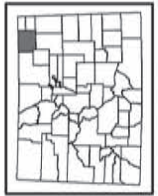
NEBRASKA



SEDGWICK COUNTY

PHILLIPS COUNTY

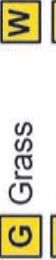
YUMA COUNTY



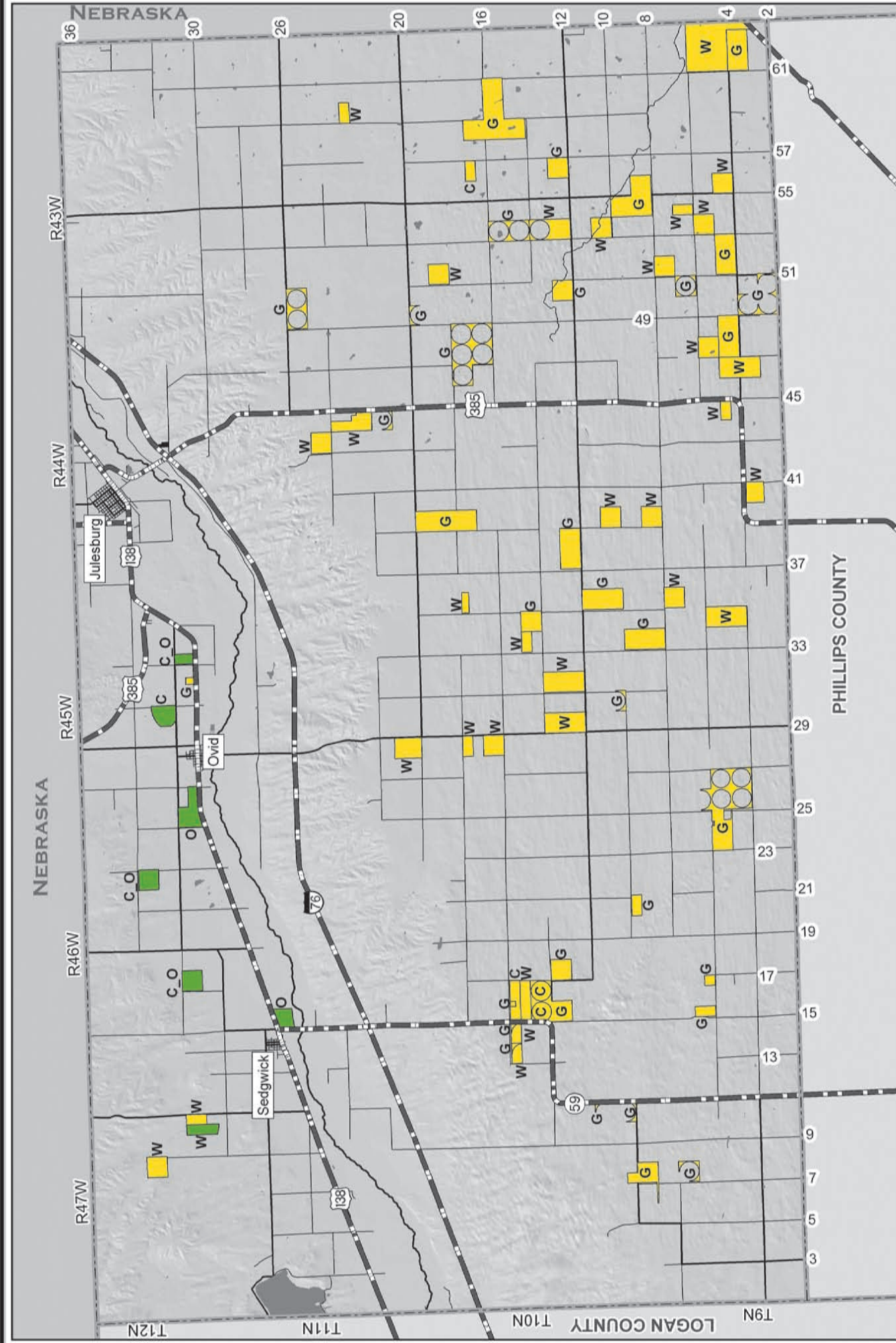
Open through
March 31, 2010



Walk-In Property Cover Types



Logan County



Sedgwick County

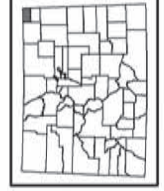
Walk-In Property Cover Types

- G Grass
- W Wheat
- C Corn
- O Other

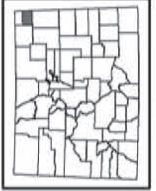
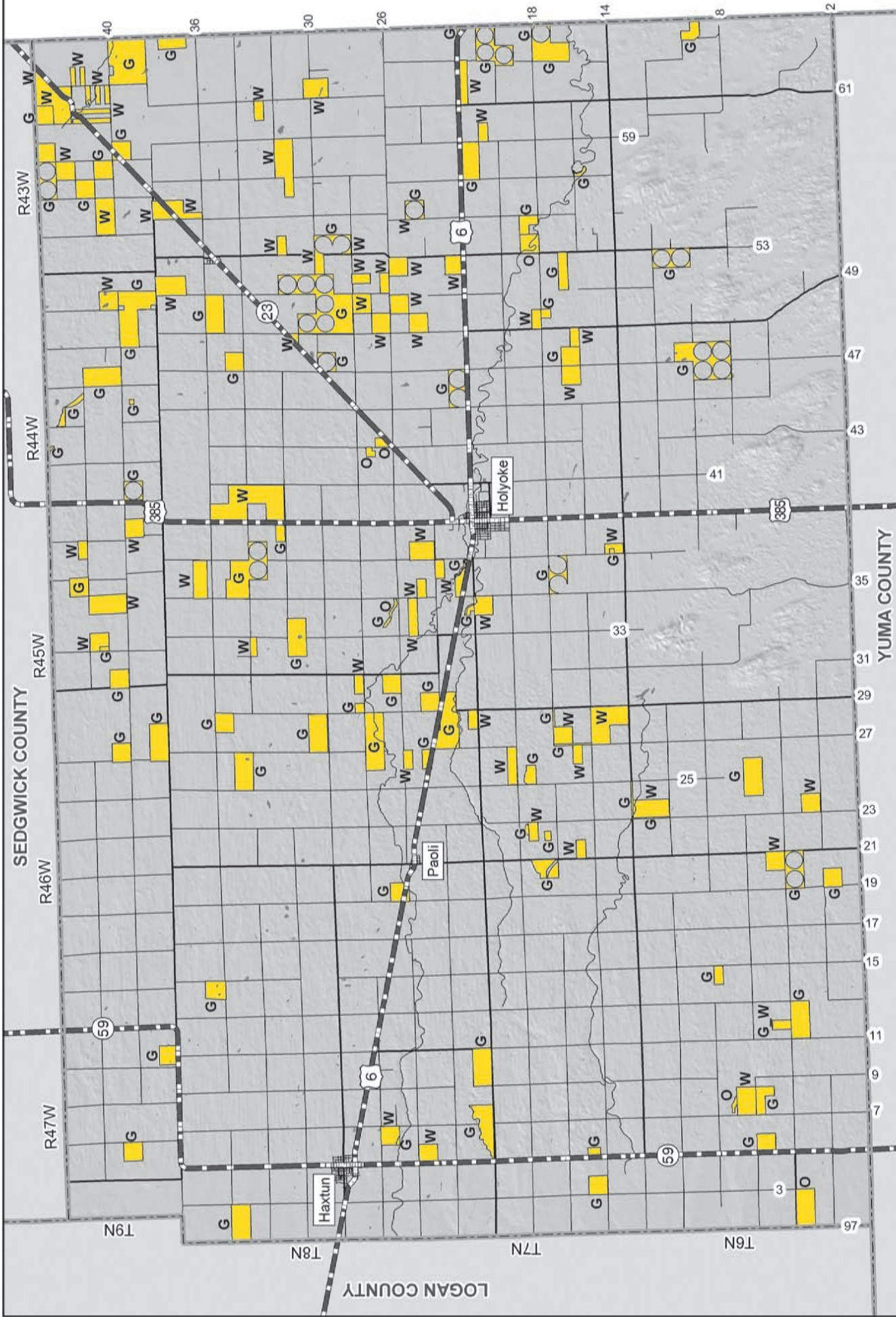
Thanks to the Phillips County Pheasants Forever Chapter and the High Plains Land Conservancy for donating 4,867 acres.



Open through March 31, 2010



NEBRASKA



Thanks to the Phillips County Pheasants Forever Chapter and the High Plains Land Conservancy for donating 4,587 acres.



Walk-In Property Cover Types

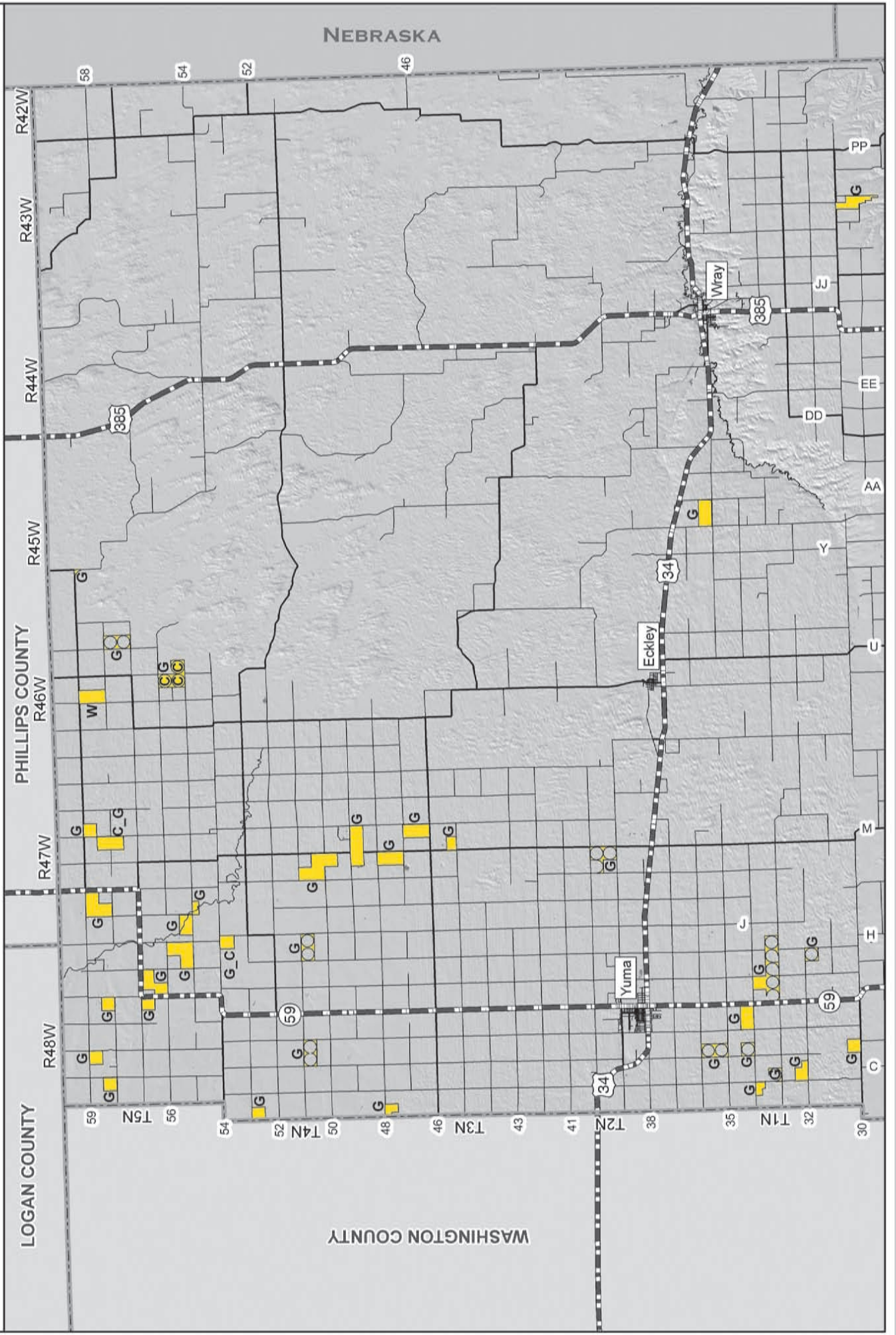
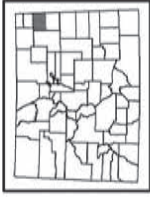
G Grass	W Wheat
C Corn	O Other

Phillips County

Yuma County North Half

Walk-In Property Cover Types

- G Grass
- W Wheat
- C Corn
- O Other



NEBRASKA

R42W R43W R44W R45W R46W R47W R48W

58 54 52 46

59 56 54 52 50 48 46 43 41 38 35 32 30

T5N T4N T3N T2N

LOGAN COUNTY PHILLIPS COUNTY WASHINGTON COUNTY

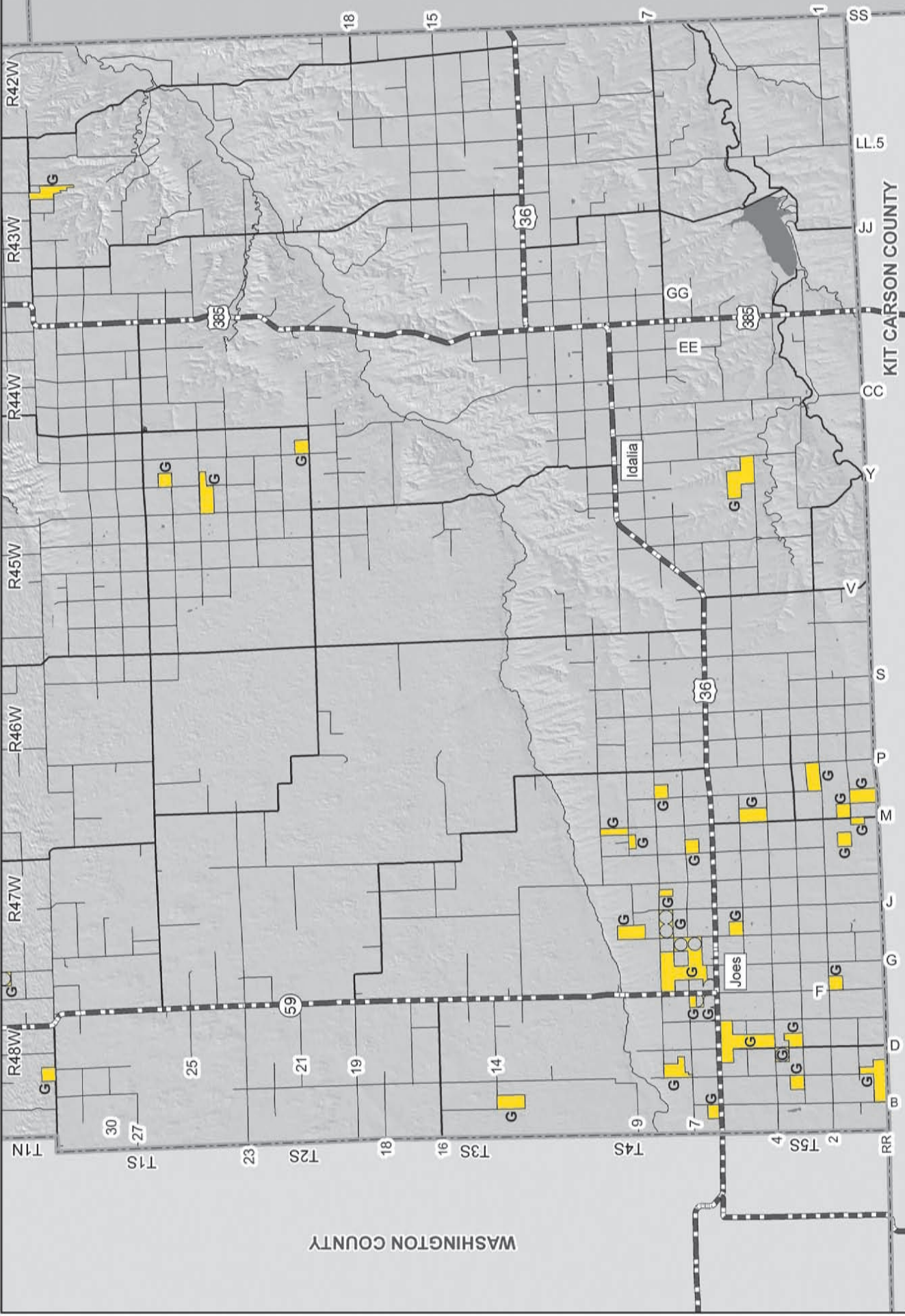
Yuma Eckley Wray

34 385 59

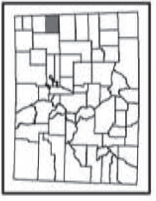
PP JJ DD EE AA YY UU MM HH CC

WASHINGTON COUNTY

KANSAS



WASHINGTON COUNTY



Walk-In Property Cover Types

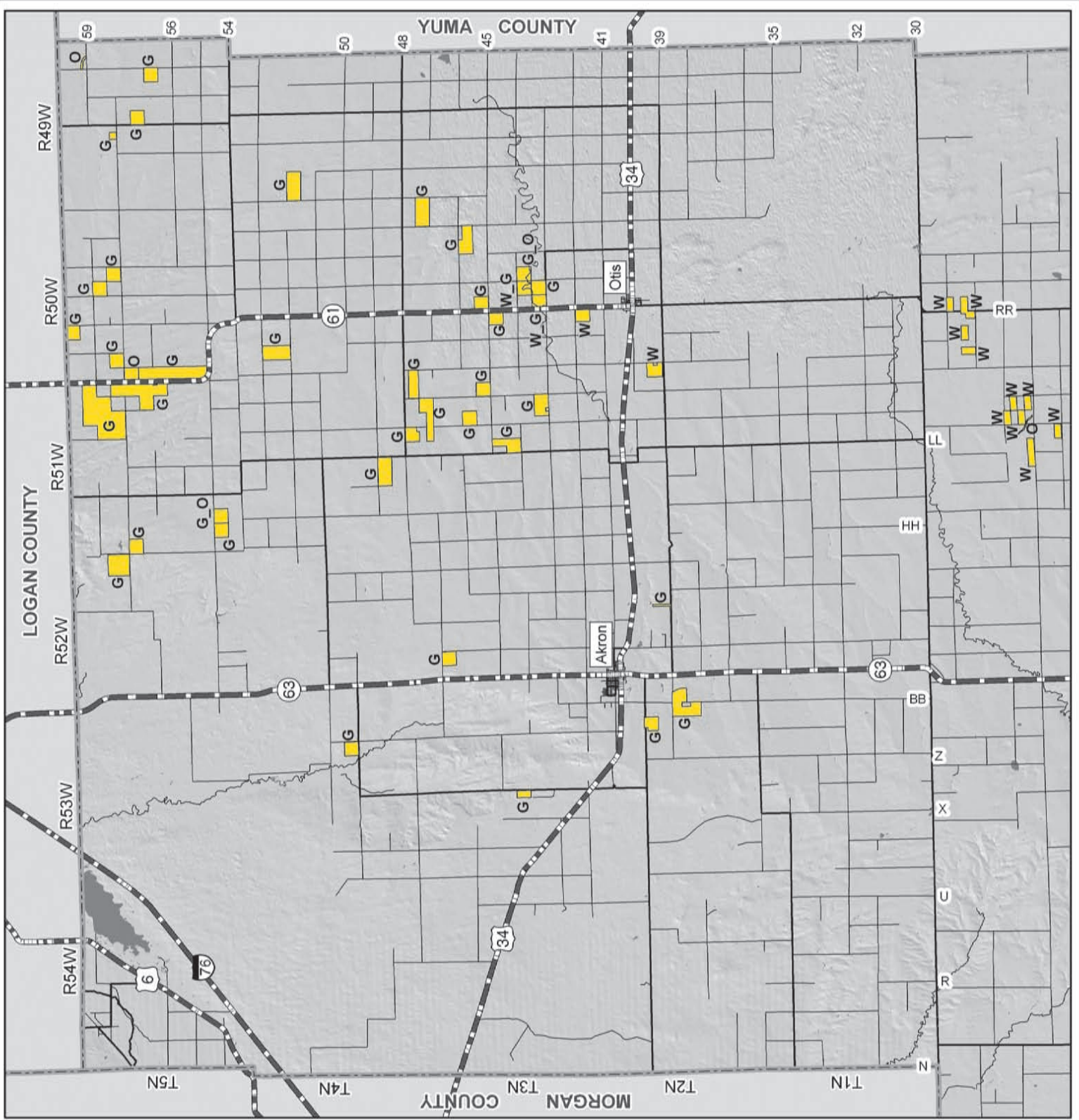
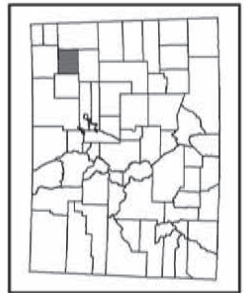
G Grass	W Wheat
C Corn	O Other

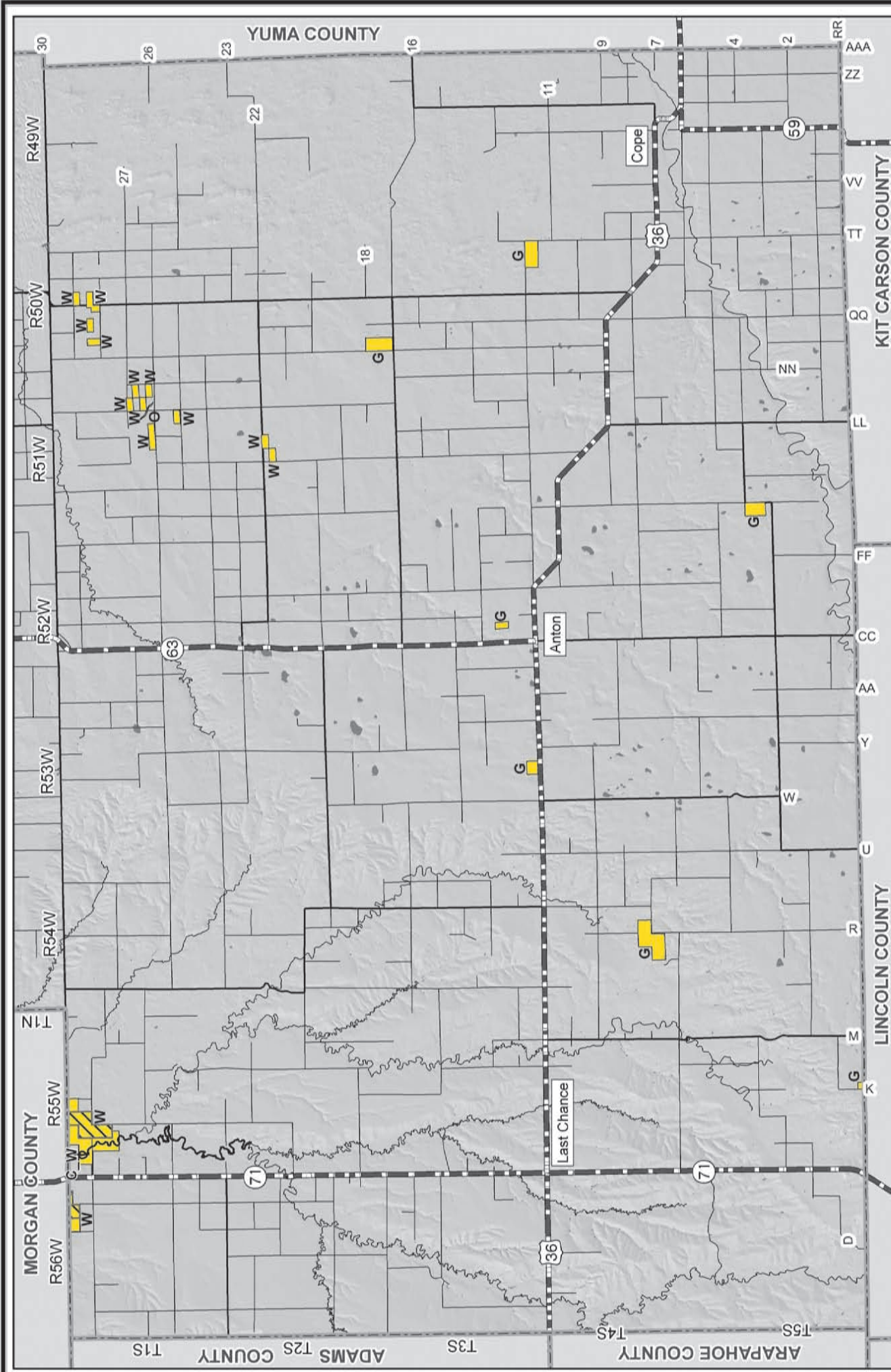
Yuma County South Half

Washington County North Half

Walk-In Property
Cover Types

- G** Grass
- C** Corn
- W** Wheat
- O** Other



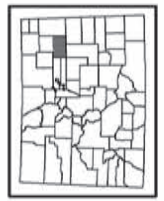


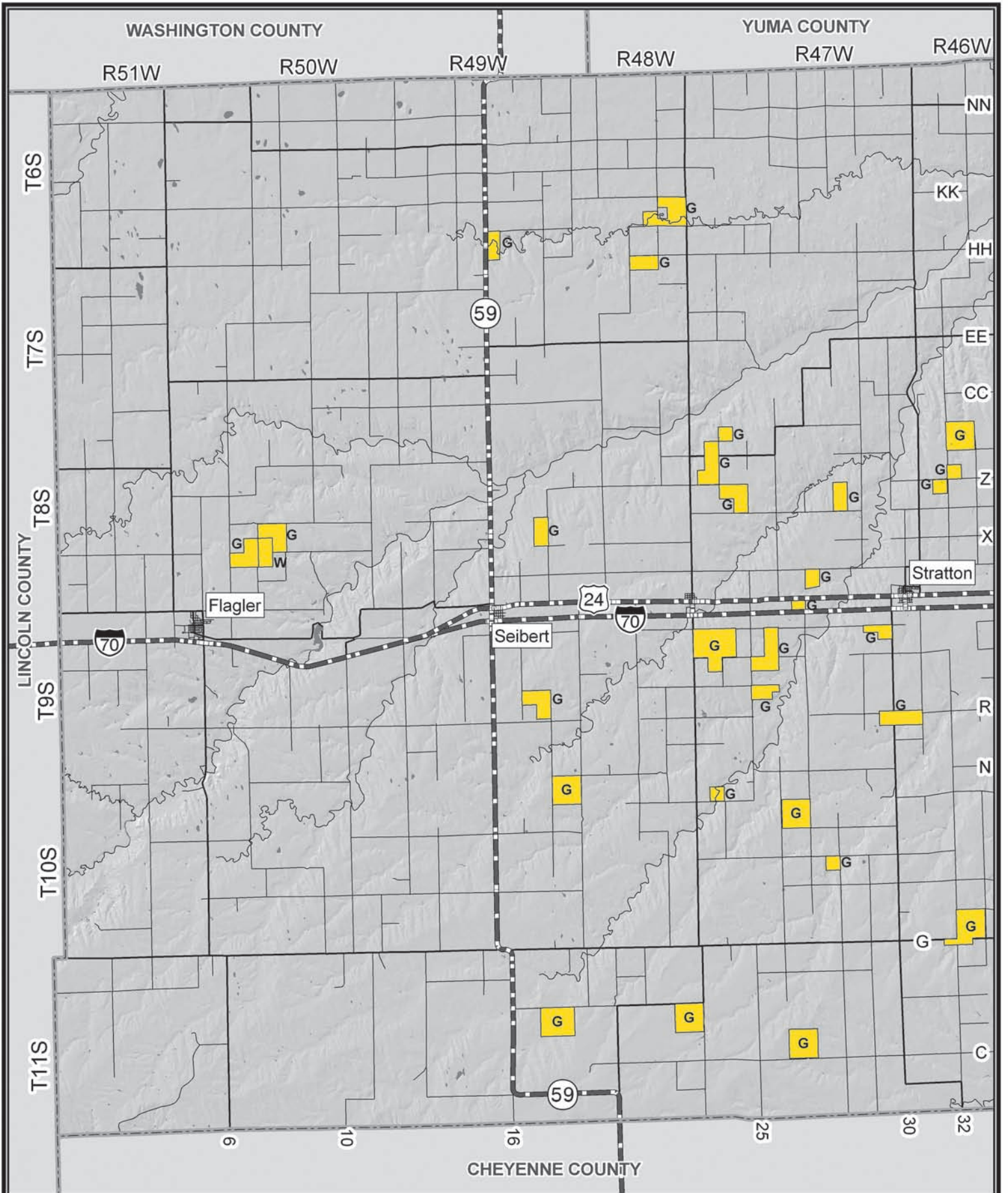
Washington County South Half

Walk-In Property Cover Types

- G** Grass
- W** Wheat
- C** Corn
- O** Other

We thank Robert Parker for donating an additional 2,497 acres to the Walk-In Program.

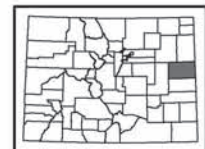


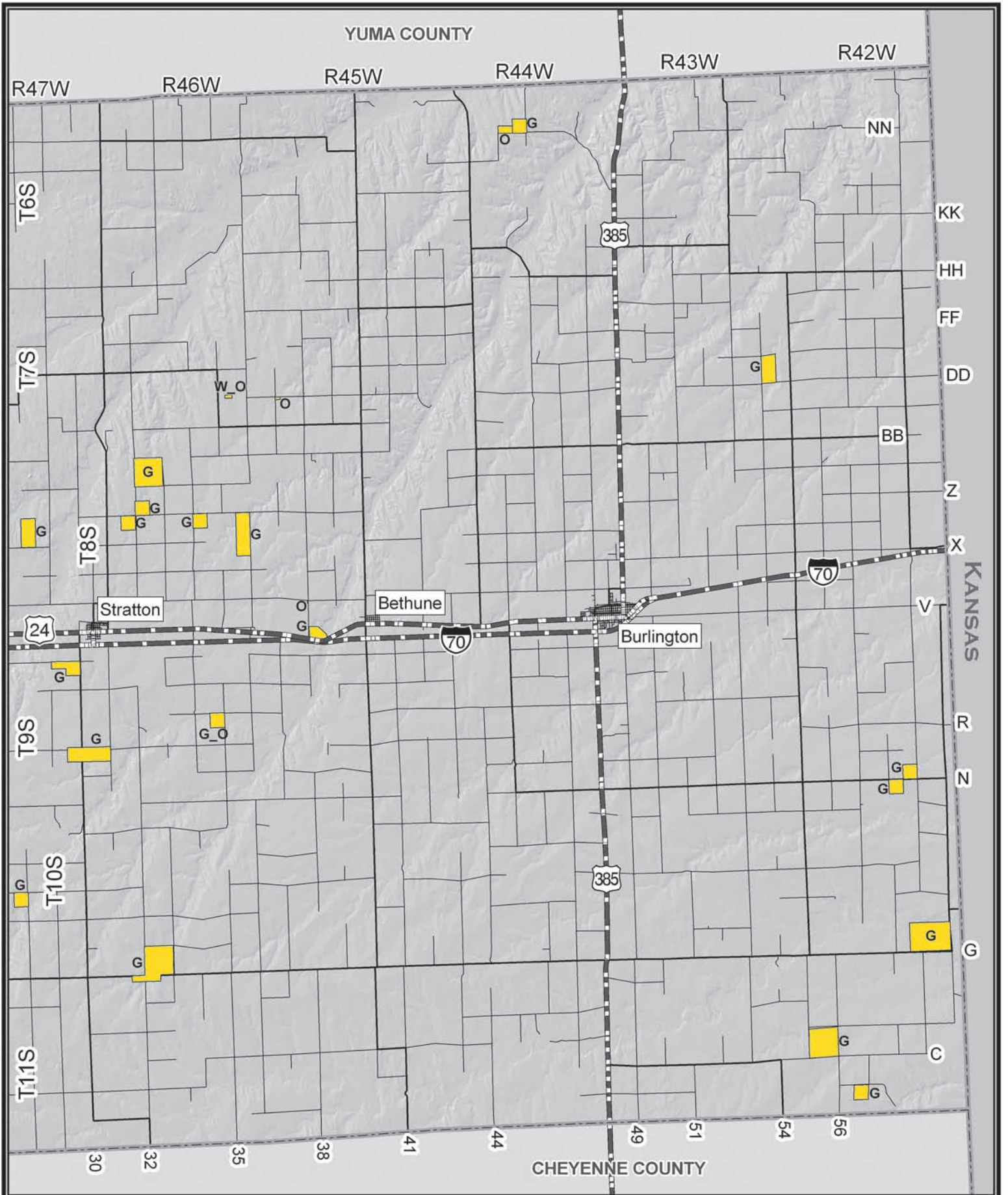


Kit Carson County - West Half

Walk-In Property Cover Types

- G Grass
- C Corn
- W Wheat
- O Other

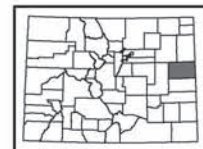


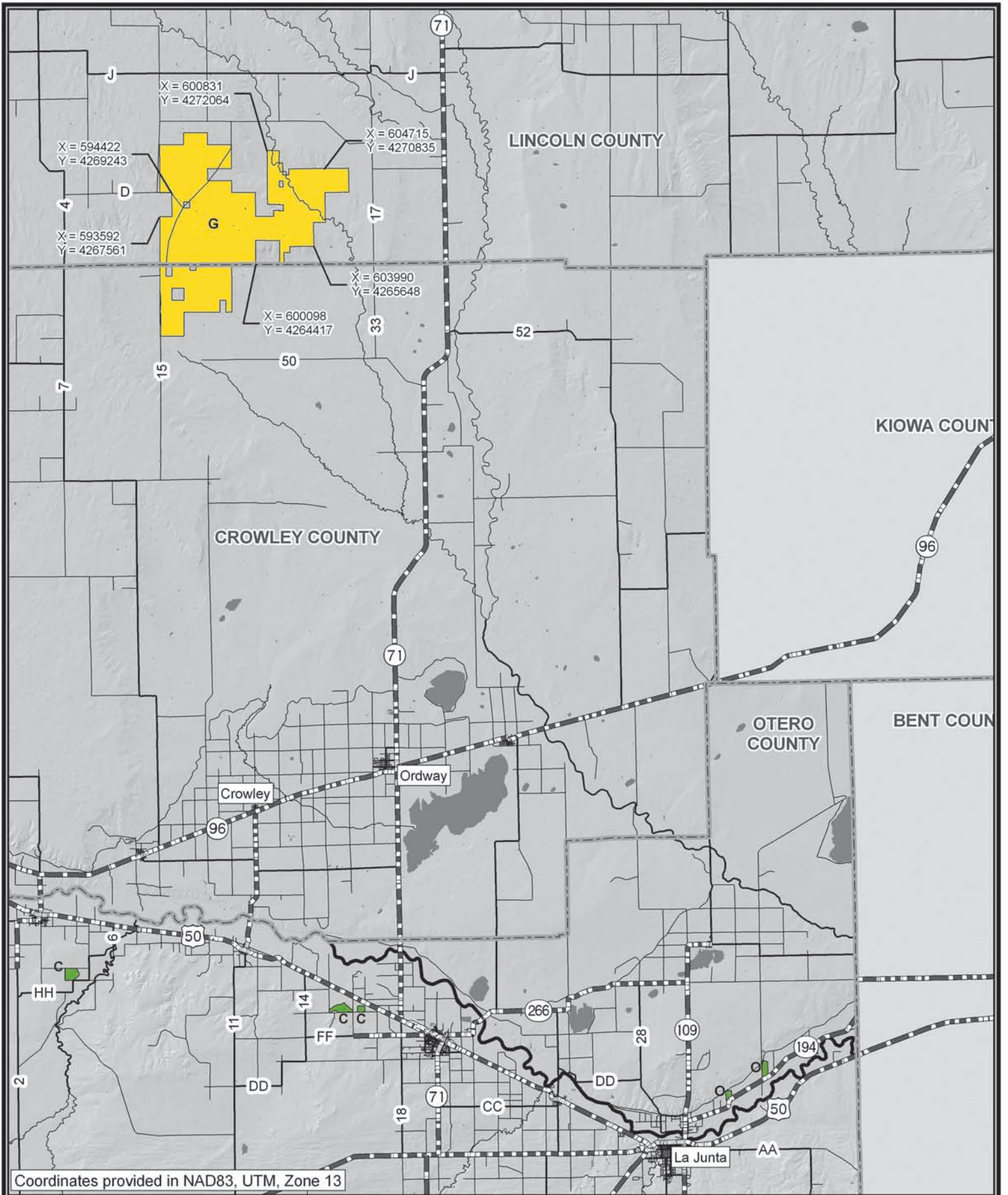


Kit Carson County - East Half

Walk-In Property Cover Types

- G Grass
- C Corn
- W Wheat
- O Other



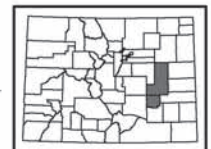


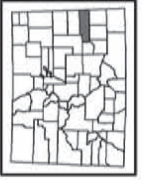
Lincoln, Crowley & Otero Counties

Walk-In Property Cover Types

- G Grass
- C Corn
- W Wheat
- O Other

 Open through March 31, 2010





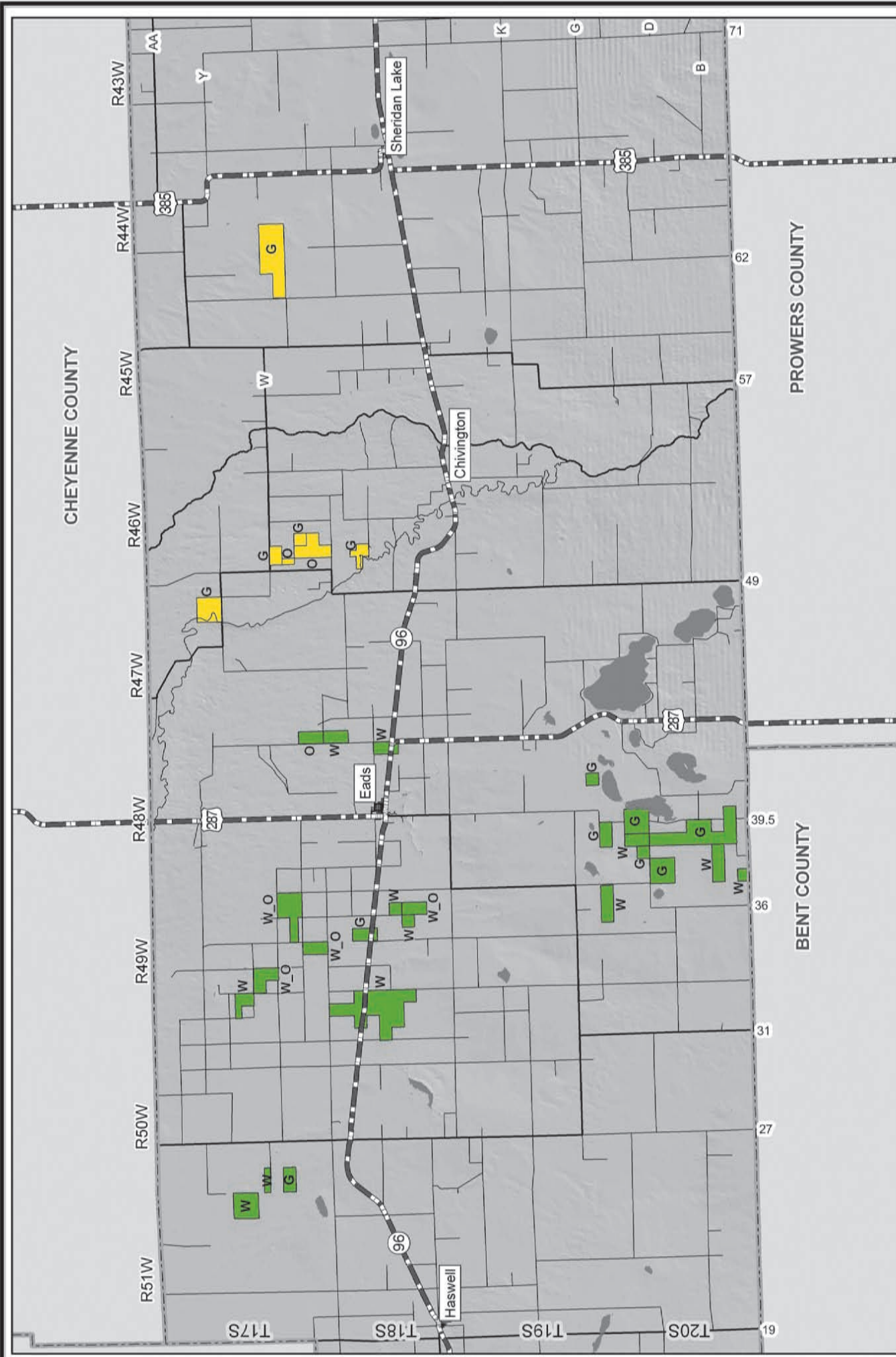
Special Thanks to Kiowa County Landowners
for donating additional acres to the
Walk-In Access Program
Much of the land accepted in Kiowa County
is for goose hunting

Walk-In Property Cover Types

G Grass	W Wheat	O Other
C Corn		

Open through
March 31, 2010

Kiowa County



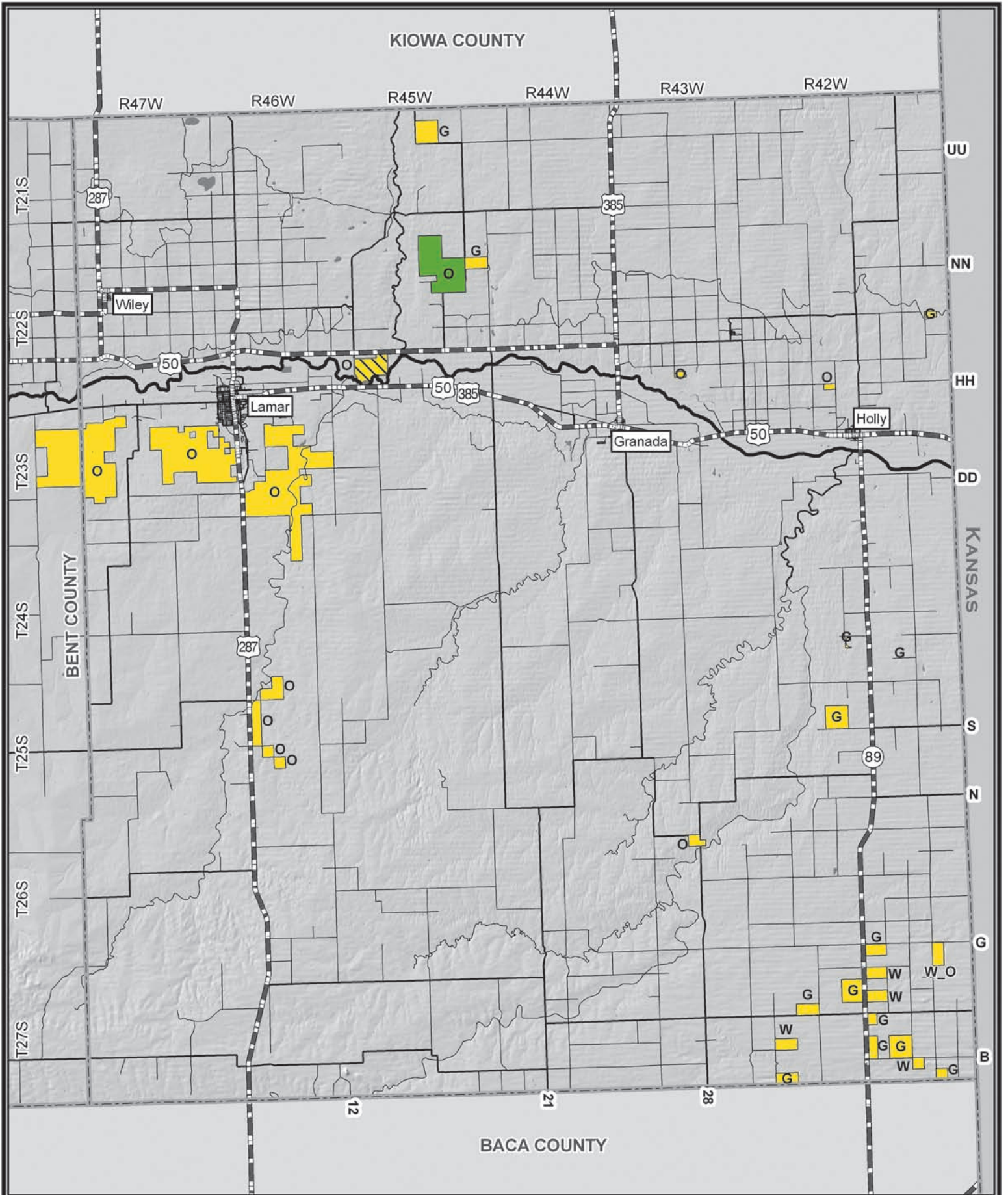
CHEYENNE COUNTY

PROWERS COUNTY

BENT COUNTY

R43W R44W R45W R46W R47W R48W R49W R50W R51W

AA Y K G D B 71
385 62 57 49 39.5 36 31 27 19
17S 18S 19S 20S



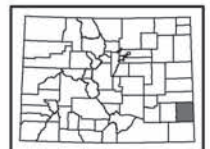
Prowers County

Walk-In Property Cover Types

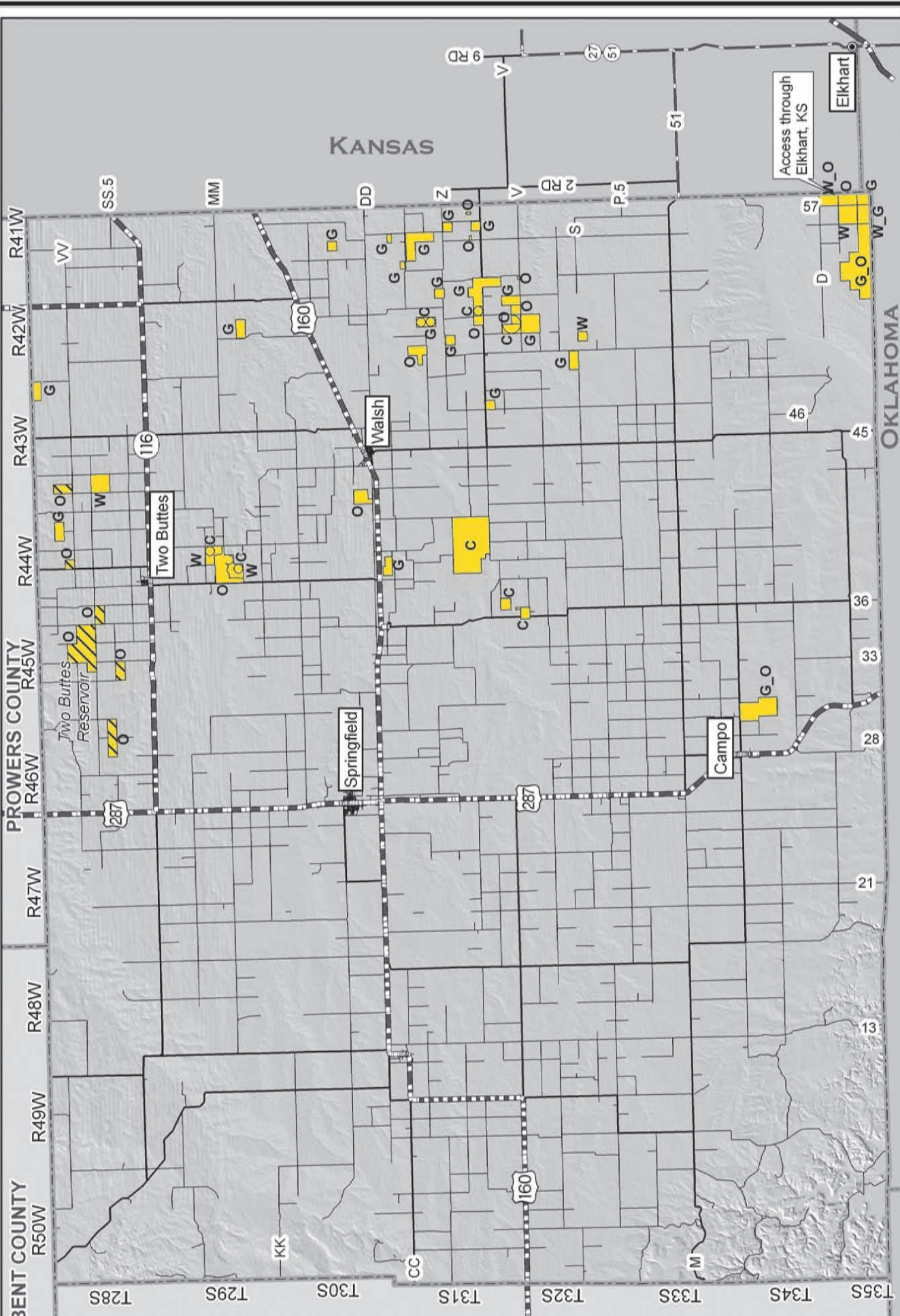
- G Grass
- W Wheat
- C Corn
- O Other

 Open through March 31, 2010

 Exchange of Use
Open for Hunting
No Walk-In Stamp Required



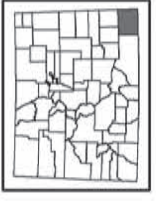
LAS ANIMAS COUNTY



Baca County

- Walk-In Property Cover Types
- G Grass
 - W Wheat
 - C Corn
 - O Other

- Open to hunting - No Walk-In Stamp Required
- ▨ Grazing Exchange




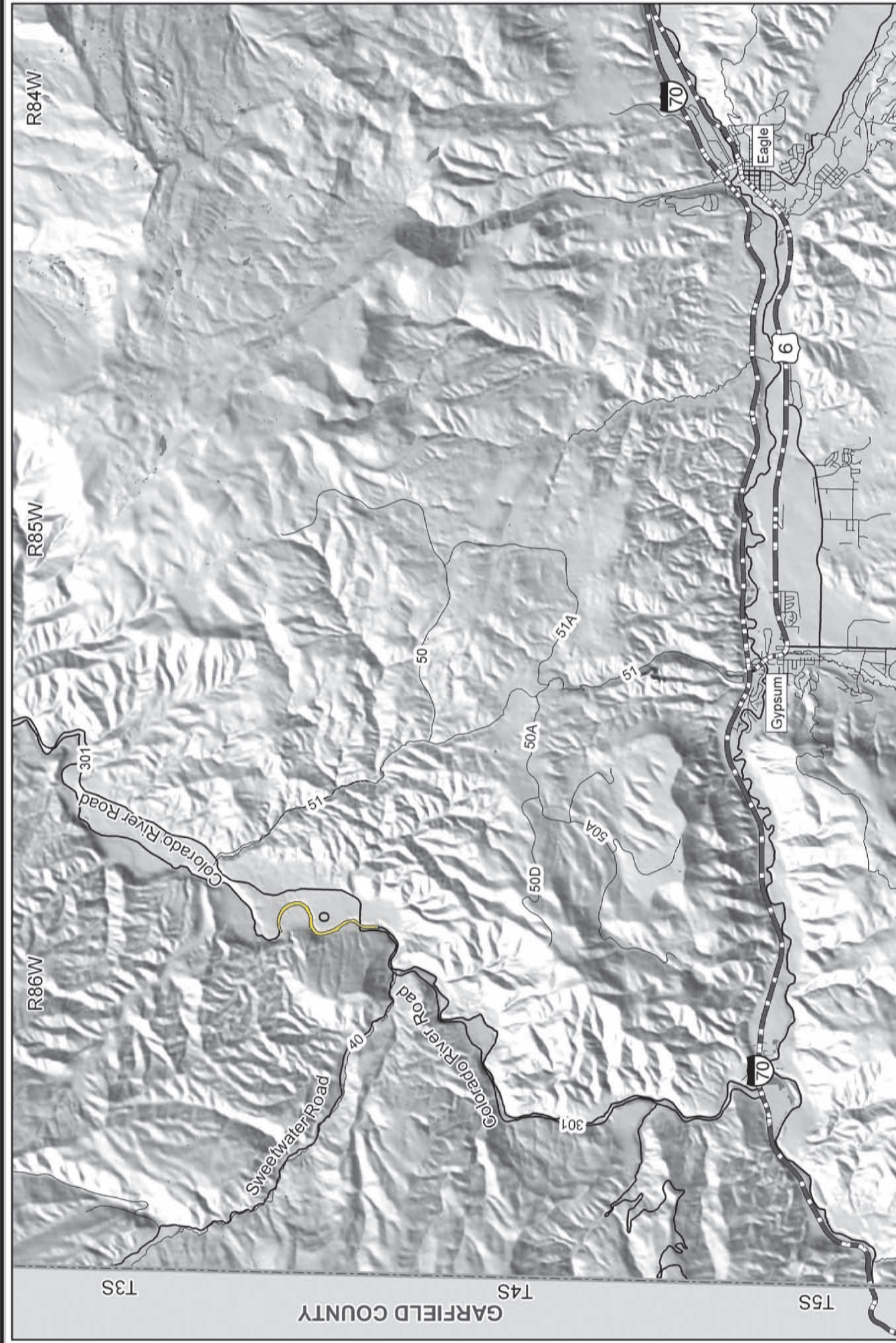
OKLAHOMA

KANSAS

Access through Elkhart, KS

Elkhart

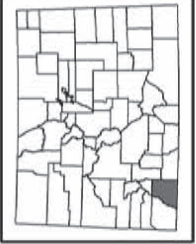
T28S T29S T30S T31S T32S T33S T34S T35S T36S
 R41W R42W R43W R44W R45W R46W R47W R48W R49W R50W
 SS.5 MM DD Z V 2R 51 P.5 57 D W_O W_G G
 160 116 287 46 51
 Walsh Springfield Campo Two Buttes
 G W C O
 ▨



Walk-In Property Cover Types

- G Grass
- W Wheat
- C Corn
- O Other

Eagle County

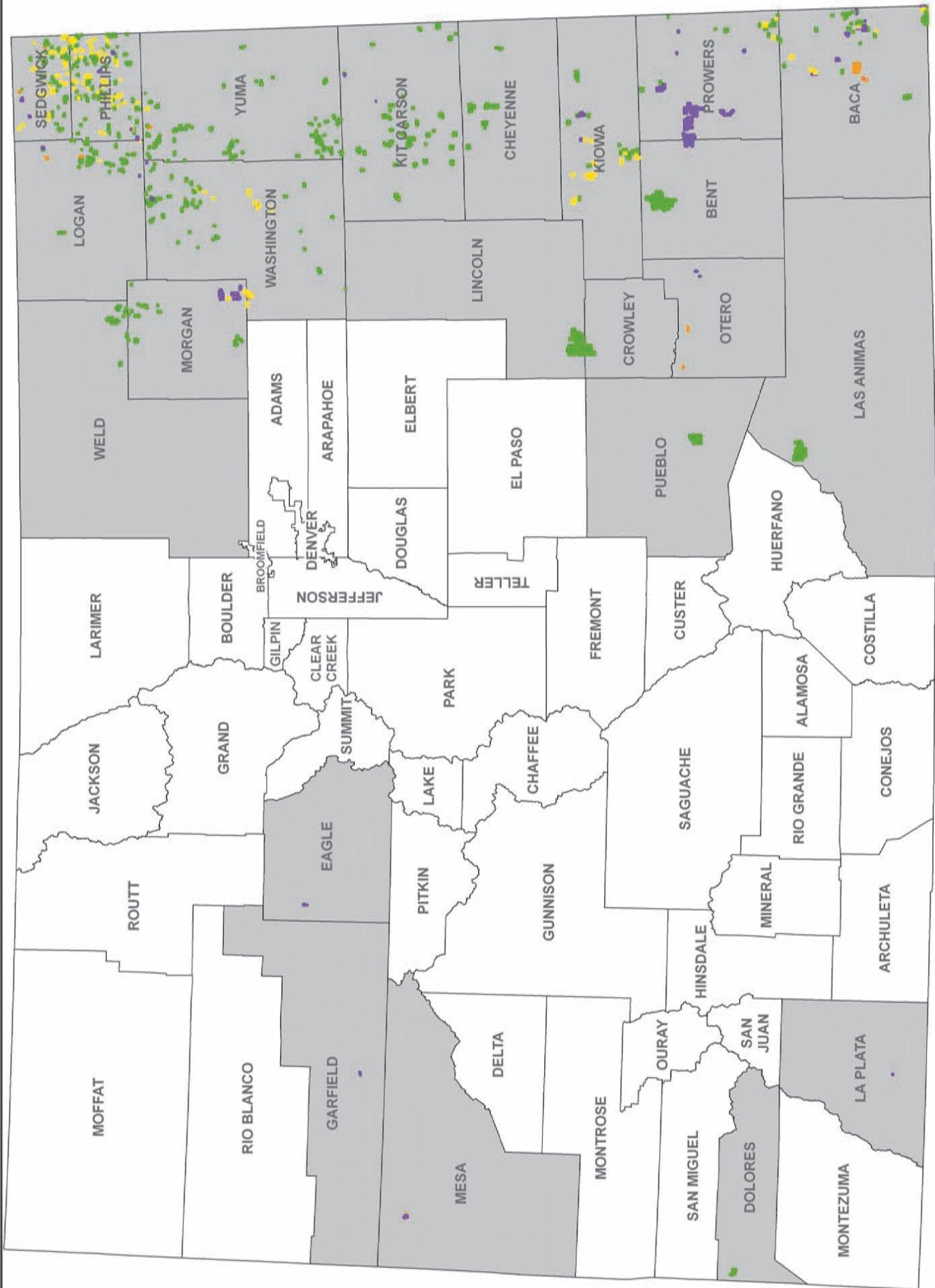


Walk-In Property Cover Types

- G** Grass
- O** Other
- W** Wheat

Coordinates provided in Zone 13, UTM, NAD83

La Plata County



Countries with Acreage in the Colorado Walk-In Access Program - 2009

