


C O L O R A D O P A R K S & W I L D L I F E

# 2022 Colorado State Recreation Lands

INSIDE: STATE FISH UNITS, STATE WILDLIFE AREAS, STATE TRUST LANDS, STATE PARKS





# ONLINE FEATURES

Check out more Colorado Parks & Wildlife on our  
**VIMEO & YOUTUBE CHANNELS**



## LINKS TO MAPS

STATE FISHING UNITS

STATE WILDLIFE AREAS

STATE TRUST LANDS

STATE PARKS



MAKE CAMPING & HUNTING RESERVATIONS  
**ONLINE!**

**Reserve Now**  
Find campsites, cabins & yurts



Sweitzer Lake State Park © Dustin Dorskocil for CPW

## VIDEOS



360

2:34

CHECK OUT THE 360 VIDEOS OF  
COLORADO'S STATE PARKS!



COLORADO PARKS & WILDLIFE  
SUMMER FISHING TIPS



**Spanish Peaks**

Habitat Improvements

SPANISH PEAKS HABITAT AND  
FOREST-RESTORATION PROJECT

# CONTENTS

**WHAT'S NEW: 2022** ..... 1

**RESERVATIONS** ..... 1

- Abbreviation key ..... 1

**STATE FISH UNITS (SFUs)** ..... 2

- What is an SFU? ..... 2
- SFU properties & regulations ..... 2

**STATE WILDLIFE AREAS (SWAs)** ..... 3–30

- What is an SWA? ..... 3
- SWA access rules ..... 3
- SWA properties & regulations ..... 4–30

**STATE TRUST LANDS (STLs) PUBLIC ACCESS PROGRAM** ..... 31–56

- What are trust lands? What is the STL public access program? ..... 31
- State trust lands FAQs/access rules ..... 31
- State trust lands public access properties & regulations ..... 32–56

**STATE PARKS** ..... 57–65

- State park fees & passes ..... 57
- State park access rules ..... 58
- State park properties & regulations ..... 59–65

**MAPS** ..... 66–71

- State fish units, wildlife areas, trust lands & parks — Northeast ..... 66
- State fish units, wildlife areas, trust lands & parks — Southeast ..... 67
- State fish units, wildlife areas, trust lands & parks — Northwest ..... 68
- State fish units, wildlife areas, trust lands & parks — Southwest ..... 69
- State fish units, wildlife areas, trust lands & parks — Central ..... 70
- Game management units (GMUs) ..... 71

**LANDS INDEX BY COUNTY** ..... 72–81

- State fish units, state wildlife areas, state trust lands, state parks

Printed for free distribution by:

## COLORADO PARKS AND WILDLIFE (CPW)

6060 Broadway, Denver, CO 80216 • 303-297-1192

[cpw.state.co.us](http://cpw.state.co.us)



**OUR MISSION:** The mission of Colorado Parks and Wildlife is to perpetuate the wildlife resources of the state, to provide a quality state parks system and to provide enjoyable and sustainable outdoor recreation opportunities that educate and inspire current and future generations to serve as active stewards of Colorado's natural resources.

**COLORADO PARKS AND WILDLIFE DIRECTOR**

Heather Dugan, Acting Director  
Dan Prenzlou

**COLORADO PARKS AND WILDLIFE COMMISSION MEMBERS, as of July 2022**

Carrie Besnette Hauser, Chair	Richard Reading
Dallas May, Vice-Chair	Eden Vardy
Marie Haskett, Secretary	James Jay Tutchtou
Taishya Adams	Dan Gibbs, ex-officio member
Karen Michelle Bailey	Kate Greenberg, ex-officio member
Betsy Blecha	Heather Dugan, Acting Director
Gabriel Otero	Dan Prenzlou, CPW Director
Duke Phillips, IV	

**REGULATION BROCHURE EDITOR**

Mark Koenig

**COVER PHOTO**

© Gene Ellis for CPW, 1972

**PRINTED**

July 2022 by Publication Printers, Denver: 120,000 copies

The Colorado Division of Parks and Wildlife (CPW) receives federal financial assistance from multiple bureaus within the U.S. Department of the Interior. Under Title VI of the 1964 Civil Rights Act (as amended), Section 504 of the Rehabilitation Act of 1973, Title II of the Americans with Disabilities Act of 1990 (as amended), the Age Discrimination Act of 1975 and Title IX of the Education Amendments of 1972, the U.S. Department of the Interior and its bureaus prohibit discrimination on the basis of race, color, religion, national origin, gender, disability or age. In addition, CPW adheres to all antidiscrimination laws of the state of Colorado. For more information on how to request an accommodation or to file a grievance, please visit [cpw.state.co.us/accessibility](http://cpw.state.co.us/accessibility).

**NOTICE:** Laws and regulations in this brochure are paraphrased for easier understanding and are intended only as a guide. Complete Colorado statutes and regulations are available at CPW offices listed below and online: [cpw.state.co.us/regulations](http://cpw.state.co.us/regulations)

### CPW ADMINISTRATIVE, REGIONAL & AREA OFFICE LOCATIONS

**ADMINISTRATION**

6060 Broadway  
Denver, 80216  
303-297-1192 (M–F, 8 a.m.–5 p.m. MT)

**REGISTRATION OFFICE**

Boat, Snowmobile, Off-Highway Vehicle  
13787 US Hwy 85 N  
Littleton, 80125

**ONLY** the offices below can assist hunters with animal checks and taking samples that are related to hunting activities. See the CPW website for a complete list of our **state parks locations** that can also sell licenses, issue duplicate licenses and accept some licenses for refunds.

**BRUSH**

28167 County Rd. T  
Brush, 80723  
970-842-6300

**GRAND JUNCTION**

711 Independent Ave.  
Grand Junction, 81505  
970-255-6100

**MONTE VISTA**

0722 S. Rd. 1 E.  
Monte Vista, 81144  
719-587-6900

**COLORADO SPRINGS**

4255 Sinton Rd.  
Colorado Springs, 80907  
719-227-5200

**GUNNISON**

300 W. New York Ave.  
Gunnison, 81230  
970-641-7060

**MONTROSE**

2300 S. Townsend Ave.  
Montrose, 81401  
970-252-6000

**DENVER**

6060 Broadway  
Denver, 80216  
303-291-7227

**HOT SULPHUR SPRINGS**

346 Grand County Rd. 362  
Hot Sulphur Springs, 80451  
970-725-6200

**PUEBLO**

600 Pueblo Reservoir Rd.  
Pueblo, 81005  
719-561-5300

**DURANGO**

151 E. 16th St.  
Durango, 81301  
970-247-0855

**LAMAR**

2500 S. Main St.  
Lamar, 81052  
719-336-6600

**SALIDA**

7405 Hwy. 50  
Salida, 81201  
719-530-5520

**FORT COLLINS**

317 W. Prospect Rd.  
Fort Collins, 80526  
970-472-4300

**MEEKER**

73485 Hwy. 64  
Meeker, 81641  
970-878-6090

**STEAMBOAT SPRINGS**

925 Weiss Dr.  
Steamboat Springs, 80487  
970-870-2197

**GLENWOOD SPRINGS**

0088 Wildlife Way  
Glenwood Springs, 81601  
970-947-2920

GET THE BROCHURE ONLINE: [cpw.state.co.us/rec-lands](http://cpw.state.co.us/rec-lands)



**125<sup>TH</sup> ANNIVERSARY COVER:**

Vintage painting of snowshoeing in the Colorado wilderness for the Jan./Feb. 1972 issue of Colorado Outdoors magazine.

© Gene Ellis for CPW

Follow us on social media to see how we're celebrating CPW's 125th Anniversary!



@CoParksWildlife



# WHAT'S NEW: 2022 REGULATION CHANGES & NEW INFORMATION

- ▶ **COLORADO STATE WILDLIFE AREA (SWA) PASS NOW AN OPTION FOR ACCESSING SWAs:** Customers age 16 or older will need to have a valid hunting or fishing license or Colorado State Wildlife Area Pass to access state wildlife areas (SWAs), unless specifically noted. See page 3. **NEW** Multiple SWAs are exempt from the public access requirements stated above, please refer to the property listings for these exemptions. Licenses are still required to participate in hunting and fishing activities.

The annual SWA pass is \$47.30, including the Habitat Stamp, and valid from March 1–March 31 (13 months). A one-day pass is also available. Visit our website to learn more: [cpw.state.co.us](http://cpw.state.co.us)

To access state trust lands (STLs), customers age 16 or older will need to have a valid hunting or fishing license. **The Colorado State Wildlife Area Pass does not apply to state parks or state trust land properties, only to state wildlife area properties. Exceptions apply.** See page 31.

- ▶ **REGULATION UPDATES TO MULTIPLE PROPERTIES. LOOK FOR THE NEW TAG:** Creede SWA, Dowdy Lake SWA, Fish Creek SWA, Granby Ranch, Higel SWA, John Martin Reservoir SWA, Perins Peak SWA, Queens SWA, San Luis Lakes SWA, Big Springs STL, Karval STL, Punkin Center STL, Barr Lake State Park, Eldorado Canyon State Park, Eleven Mile State Park, Golden Gate Canyon State Park, Navajo State Park and others have new regulations. See pages 4–65.
- ▶ **STATE WILDLIFE AREAS ADDED:** Bill Patterson SWA, Cross Canyon SWA, Eagle Rock SWA, Hereford Haven SWA, Orient Mine SWA and Willow Creek Reservoir SWA; look for the **NEW** tag.

- ▶ **STL OPENING DATES IN MOFFAT COUNTY UPDATED:** The opening dates of several STL properties in Moffat County have changed to accommodate the opening of the archery pronghorn hunting season, which begins Aug. 15. See pages 32–56.

- ▶ **STATE PARK SWIMMING REGULATION UPDATES:** Swimming is prohibited in state park-managed properties from sunset to sunrise, for any child under the age of 13, unless accompanied by an adult, and within or 150 feet from: any boat ramp, marina, breakwater, dock, buoy-designated hazard or keep-out, any dam inlet or outlet structure, and where prohibited as posted. See pages 59–65 for details.

- ▶ **STAY UPDATED ON DROUGHT & FIRE CONDITIONS IN THE STATE:** It's important to be conscientious around your home and when recreating during drought conditions in Colorado. The Colorado Division of Homeland Security & Emergency Management has a list of current fire bans and danger levels for the state that is an excellent resource for staying aware of fire conditions when traveling in Colorado this summer: [coemergency.com/p/fire-bans-danger.html](http://coemergency.com/p/fire-bans-danger.html)

- ▶ **CHECK OUR OTHER REGULATION BROCHURES FOR MORE INFORMATION:** Depending on the activity you'd like to do on our state's public lands, our other brochures such as Fishing and Small Game & Waterfowl contain useful additional information to help you recreate responsibly. Be sure to take a look!

## RESERVATIONS

### HUNTING

**SOME STATE WILDLIFE AREAS, TRUST LANDS & PARKS REQUIRE RESERVATIONS TO HUNT.** If required, it is listed under the land name in this brochure. All hunting reservations may be made by phone at 1-800-244-5613 or online: [cpw.state.co.us/hunting-reservations](http://cpw.state.co.us/hunting-reservations). You can make reservations starting at 9 a.m. MT. 14 days before the hunt date for small game and waterfowl or 45 days before the hunt date for big game.

#### THE FOLLOWING RULES APPLY:

- ▶ Maximum 1 reservation per hunt date.
- ▶ Reservations are not transferable. The person making the reservation must have a valid license for the species to be hunted before making the reservation and must hunt at the property the day of the hunt. Hunters with reservations may only hunt the area specified on the reservation.
- ▶ Small-game and waterfowl hunting reservations are not accepted more than 14 days before the hunt date, nor after noon the day before the hunt date, unless otherwise specified.
- ▶ Big-game hunting reservations are not accepted more than 45 days before the start of the season the reservation is being made for. Big-game hunting reservations are valid throughout the season designated by the license, unless otherwise specified.
- ▶ To cancel, hunters must do so by noon the day before the hunt date, except for Boyd Lake State Park: Hunting reservations can be canceled up to the starting time of the reserved time slot. Failing to cancel reservations or follow check station procedures may result in losing future reservation privileges for the rest of the hunting season, unless otherwise specified.

### CAMPING: CABINS, YURTS, CAMPSITES

**THERE ARE MORE THAN 4,000 CAMPSITES** and 70 cabins and yurts waiting for you on your next vacation at state parks across Colorado! Campground amenities at many parks include restrooms, full electrical hookups and shower facilities. (See pages 57–65.)

Many parks also offer campsites or cabins for large groups. Nearly 300 campsites are ADA accessible. *If a campsite has an "HD" (handicap designated) after the site number, it is reserved for individuals with handicap placards/plates ONLY.* Yurts and cabins offer comfortable, year-round alternatives to traditional camping in a tent.

#### FOR CAMPSITES, YURTS AND CABINS:

- ▶ All state parks now require camping/cabin/yurt reservations.
- ▶ Campers can make reservations, 24/7 by phone (1-800-244-5613) or online, from six months in advance through when they arrive at the park. **Park entrance fees also apply at all state parks, in addition to camping fees.**
- ▶ Customers can cancel their camping reservations at any time prior to the day of arrival, online at [cpw.state.co.us](http://cpw.state.co.us) (click "Buy & Apply" to reach your CPW account) or by phone: 1-800-244-5613. Reservation change or cancellation fees are nonrefundable. On the day of arrival or after, customers must contact the park directly about canceling. **It is your responsibility to know the cancellation and change policies for CPW, as they can change year-to-year.**
- ▶ See page 57 for more details on camping at one of Colorado's state parks.

### FIND MAPS ONLINE

**State wildlife area maps and information:**  
[cpw.state.co.us/wildlifeareamaps](http://cpw.state.co.us/wildlifeareamaps)  
**State trust lands maps:**  
[cpw.state.co.us/statetrustlands](http://cpw.state.co.us/statetrustlands)  
**State parks map finder:**  
[cpw.state.co.us/park-map](http://cpw.state.co.us/park-map)

### ABBREVIATION KEY

4WD	4-wheel-drive
ATV	all-terrain vehicle
BLM	Bureau of Land Management
CO./COs.	county/counties
CPW	Colorado Parks and Wildlife
CR	county road
GMU	game management unit
HA	handicap accessible
HD	handicap designated
HWY.	highway
JCT.	junction
OHV	off-highway vehicle
RD.	road
RES.	reservoir
SFU	state fishing unit
STL	state trust land
SWA	state wildlife area
USFS/FS	U.S. Forest Service
N/NW/NE	north, northwest, northeast
S/SW/SE	south, southwest, southeast
E/W	east/west

### HABITAT STAMPS

- ▶ **HABITAT STAMPS ARE \$10.59**, and only one is required per person per year for anyone 18–64. Stamps are valid March 1–March 31 of the following year (13 months).
  - You must purchase a stamp before buying or applying for a hunting or fishing license.
  - Anyone buying a one-day or additional-day license for fishing and/or small game is exempt from buying the Habitat Stamp with the first two of these licenses.
  - Anyone who is approved in the Columbine, Blue Spruce, Independence and/or Big Game Mobility programs is exempt from the Habitat Stamp requirement.
- ▶ [cpw.state.co.us/accessibility](http://cpw.state.co.us/accessibility)



# STATE FISH UNITS

**NOTE:** SWA ACCESS RULES #1–30 (NEXT PAGE) APPLY TO SFUs.

## STATE FISH UNIT PROPERTIES & REGULATIONS

### WHAT IS AN SFU? The term stands for **state fish unit**.

There are 16 of these around Colorado that offer limited wildlife recreation. They include fish hatcheries and rearing operations.

#### ► PROHIBITED ACTIVITIES ON ALL SFUs:

- Fishing is prohibited in any waters within any fish hatchery, rearing or distribution unit (including but not limited to: streams, rearing ponds, holding areas and raceways), except in designated areas of these properties managed for public fishing.
- Waders or other fishing equipment prohibited.
- Camping, fires prohibited.
- Hunting, target practice prohibited.
- Pets and other domestic animals prohibited.
- Rock climbing prohibited.
- Launching and takeout of vessels prohibited.
- Water contact prohibited.
- Feeding fish prohibited, except with fish food provided by SFU.
- Throwing anything besides SFU-provided fish food into the water prohibited.
- Overnight parking prohibited.

#### ► BELLVUE-WATSON SFU — LARIMER CO.

**DIRECTIONS:** Go N of Fort Collins on Hwy. 287 to La Porte. Just N of La Porte, go W on CR 28. **GMU/ACRES:** 19 / 58 acres **RECREATION:** limited public use, limited tours

#### ► CHALK CLIFFS SFU — CHAFFEE CO.

**DIRECTIONS:** From Nathrop, go W for 2.5 miles on CR 162, then go N for 0.125 miles on CR 287. **GMUs/ACRES:** 56, 481 / 61 acres **RECREATION:** limited public use, limited tours

#### ► CRYSTAL RIVER SFU — GARFIELD CO.

**DIRECTIONS:** 1 mile S of Carbondale on Hwy. 33. **GMU/ACRES:** 43 / 19 acres **RECREATION:** limited public use, limited tours

#### ► DURANGO SFU — LA PLATA CO.

**DIRECTIONS:** In Durango, next to Animas River. **GMUs/ACRES:** 74, 75 / 14 acres **FISHING:** coldwater stream on Animas River **RECREATION:** Wildlife Museum open May 15–Sept. 15; self-guided tours **FACILITIES:** Restrooms available when Wildlife Museum is open.

#### ► FINGER ROCK SFU — ROUTT CO.

**DIRECTIONS:** From Yampa, go 3 miles S on Hwy. 131. **GMU/ACRES:** 26 / 34 acres **RECREATION:** wildlife viewing, limited tours **RESTRICTIONS:**

- Hunting prohibited in designated safety zones as posted.
- Discharging firearms or bows prohibited in designated safety zones as posted.

#### ► GLENWOOD SPRINGS SFU — GARFIELD CO.

**DIRECTIONS:** From Glenwood Springs, go 2.2 miles N along Mitchell Creek. **GMU/ACRES:** 34 / 2 acres **RECREATION:** wildlife viewing, limited tours

#### ► J.W. MUMMA NATIVE AQUATIC SPECIES SFU

— ALAMOSA CO. **DIRECTIONS:** From I-25, take Walsenburg Exit to Hwy. 160 W to Fort Garland, into Alamosa. **GMU:** 80 **RECREATION:** wildlife viewing, limited tours **FACILITIES:** restroom, drinking water

#### ► LAS ANIMAS SFU — BENT CO.

**DIRECTIONS:** From Las Animas W on Hwy. 194, go 4 miles, then go N on CR 5.5. **GMU/ACRES:** 125 / 69 acres **RECREATION:** wildlife viewing, limited tours

#### ► MOUNT SHAVANO SFU — CHAFFEE CO.

**DIRECTIONS:** From Salida, go 0.5 miles NW on Hwy. 291 to CR 154, then go 0.5 miles W. **GMU/ACRES:** 56 / 45 acres **FISHING:** coldwater stream, coldwater lake **RECREATION:** wildlife viewing, limited tours **FACILITIES:** restroom, drinking water

#### ► PITKIN SFU — GUNNISON CO.

**DIRECTIONS:** From Gunnison, go 14 miles E on Hwy. 50 to Quartz Creek Rd., then go 14 miles E to Parlin and turn N. **GMUs/ACRES:** 55, 551 / 48 acres **FISHING:** coldwater stream **RECREATION:** wildlife viewing, limited tours **RESTRICTIONS:**

- Fishing only in Quartz Creek.

#### ► POUDBRE RIVER SFU — LARIMER CO.

**DIRECTIONS:** From La Porte, go 5 miles N on Hwy. 287 to Hwy. 14, then 38 miles W. **GMUs/ACRES:** 8, 19 / 460 acres **FISHING:** coldwater stream **RECREATION:** picnicking, hiking, wildlife viewing, limited tours **FACILITIES:** restroom **RESTRICTIONS:**

- Discharging firearms or bows prohibited in designated safety zones as posted.

#### ► PUEBLO SFU — PUEBLO CO.

**DIRECTIONS:** From Pueblo, go 6 miles W of Pueblo Blvd. on Hwy. 96. **GMU/ACRES:** 84 / 105 acres **RECREATION:** wildlife viewing, limited tours **FACILITIES:** restroom, aquarium

#### ► RIFLE FALLS SFU — GARFIELD CO.

**DIRECTIONS:** From Rifle, go 15 miles N on Hwy. 325. **GMU/ACRES:** 33 / 600 acres **FISHING:** coldwater stream **RECREATION:** wildlife viewing, limited tours **RESTRICTIONS:**

- Hunting prohibited in designated safety zones as posted.

#### ► ROARING JUDY SFU — GUNNISON CO.

**DIRECTIONS:** From Gunnison, go 14 miles N on Hwy. 135. **GMUs/ACRES:** 54, 55 / 778 acres **FISHING:** coldwater stream, pond fishing **RECREATION:** wildlife viewing, limited tours **FACILITIES:** restroom **RESTRICTIONS:**

- Open for public access 1 hour before sunrise to 1 hour after sunset.
- Property E of Hwy. 135 only open for public access May 16–Nov. 30.
- W of Hwy. 135, hunting with archery equipment for big game and shotguns for waterfowl only.
- Discharging firearms or bows prohibited in designated safety zones as posted.

#### ► WATSON LAKE SFU — LARIMER CO.

**DIRECTIONS:** From Fort Collins, go 7 miles NW on Hwy. 287 to Rist Canyon Rd. (CR 28), then go 1 mile. **GMU/ACRES:** 19 / 90 acres **FISHING:** coldwater stream **RECREATION:** limited tours **FACILITIES:** restroom

#### ► WRAY SFU — YUMA CO.

**DIRECTIONS:** From Wray, go 2 miles W on Hwy. 34 to CR FF, then go 2 miles N. **GMU/ACRES:** 98 / 355 acres **RECREATION:** limited tours

## Are you catching our emails?

*If not, you're missing out on fishing conditions, tips, news and upcoming events, as well as regulation updates.*

### 4 EASY STEPS TO ADD YOUR EMAIL ADDRESS:

- Go to [cpw.state.co.us](http://cpw.state.co.us)
- Click "Things To Do"
- Click "Fishing Report"
- Click "Sign Up"



© Mike Delliveneri, CPW



# STATE WILDLIFE AREAS

**DON'T LITTER! PACK YOUR TRASH OUT.**

## WHAT IS A STATE WILDLIFE AREA?

State wildlife areas (SWAs) are state- or privately-owned lands that offer state-managed, wildlife-related recreation to the public.

While most activities focus on hunting and fishing, each SWA has different allowed activities based on location and available resources. These parcels of SWA land are paid for by sportspersons, and managed under

state law by Colorado Parks and Wildlife employees for the benefit of wildlife. CPW manages about 350 SWA lands around the state.

Read on for information about each SWA, pages 4–30, and get ready to plan your next adventure. Look online for SWA maps: [cpw.state.co.us/wildlifeareamaps](http://cpw.state.co.us/wildlifeareamaps)



A young hunter at Ramah SWA © CPW photo by Wayne Lewis

## STATE WILDLIFE AREA ACCESS RULES

Everyone age 16 years or older **MUST** have a valid hunting or fishing license, or the new Colorado State Wildlife Area Pass to be on **ANY PART** of a state wildlife area (SWA), unless specifically noted.

**See page 31 for the requirements to access state trust lands (STLs).**

*Note that one- or five-day licenses are only valid for the date(s) on the license.*

### RULES FOR E-BIKES ON SWAs:

E-bikes (electrical-assisted bicycles) are vehicles with 2 or 3 wheels, fully operable pedals and an electric motor that doesn't go over 750 watts. There are 3 classes:

- ▶ **Class 1 e-bike:** Has a motor that assists only when the rider is pedaling and stops assisting when the bike reaches 20 mph.
- ▶ **Class 2 e-bike:** Has a motor that assists if the rider is pedaling or not, but stops assisting when the bike reaches 20 mph.
- ▶ **Class 3 e-bike:** Has a motor that assists only when the rider is pedaling and stops assisting when the bike reaches 28 mph.

In state wildlife areas, e-bikes are allowed on designated roads and within designated camping or parking areas where motorized vehicles are allowed. **They are prohibited in all other areas.**

### AQUATIC NUISANCE SPECIES

All vessels and floating devices, their contents, motors, trailers and equipment are subject to inspection by CPW before being launched, operated on or leaving waters on SWAs. Any aquatic nuisance species found during inspection must be removed and disposed of according to CPW procedures before vessels are allowed to be launched, operate on or leave the water.

### YOUTH/MENTOR HUNTING

Youth/mentor hunting applies to youth under 18. Youth hunters under 16 must be accompanied by a mentor when hunting on youth-mentor properties. Mentors must be 18 or older, comply with hunter education requirements and accompany youth while hunting.

Except when specifically authorized, the following activities are **PROHIBITED** on lands, waters, frozen surfaces of waters, rights-of-way, buildings or devices under CPW control:

1. To possess the following types of ammunition and/or firearms: tracer rounds, armor-piercing rounds, military hardened rounds with explosive or radioactive substances, .50-caliber BMG rounds or fully automatic firearms.
2. To enter, use or occupy an area when posted against entry, use or occupancy.

3. To engage in illegal activities.
4. To enter, use or occupy an area for commercial purposes or do land, water, oil, gas or mineral investigations, surveys or explorations.
5. To operate a vehicle (motorized or nonmotorized) except on established roads or within designated camping or parking areas. Drivers must obey Colorado motor vehicle laws.
6. To drive faster than posted speed limits or faster than 25 mph if not posted.
7. To leave a camp, tent, shelter, motor vehicle or trailer unattended more than 48 hours, or to camp or to park travel trailers or campers on a SWA over 14 days in a 45-day period.
8. To establish a permanent structure or plant vegetation. Only portable blinds and tree stands for big-game or waterfowl hunting can be erected on SWAs, and no earlier than 30 days prior to the season for which they will be used. No nails can be driven into trees. Man-made materials for blinds or stands must be removed within 10 days after the season in which they are used ends. Any other portable blind or tree stand used for any other purpose must be removed at the end of the day they are used.
 

The owner's Customer Identification number (CID) and dates of use must be visible on the outside of portable blinds or underside of tree stands. Placement of blinds or stands does not reserve them for personal use; they may be used by the public on a first-come, first-served basis.
9. To remove, modify or destroy a building, water control device, fence, gate, sign, survey or section marker, vegetation, or objects of archaeological, geological or historical value.
10. To litter, leave fish, fish entrails, human waste, waste water, containers or toxic substances; to bring household or commercial trash or toxic substances to an area for disposal; or to dump trailer waste in a sanitary facility.
11. To build fires without precautions to prevent spreading; to leave fires unattended.
12. To graze livestock. Horseback riding, mules, llamas, burros may be used in wildlife activities.
13. To have or use fireworks, explosives, poisons, herbicides, pesticides or illegal substances.
14. To release wildlife or privately-owned game birds. Private game birds may be released for field trials, including group dog training on SWAs only where allowed.
15. To allow dogs, cats or domestic pets to run at large (not on a leash), except dogs used while hunting, while training hunting dogs or at CPW-authorized field trials.
16. To dig trenches, holes or pits.
17. To leave boats, rafts or other floating craft beached, anchored, moored or docked unattended overnight except in designated areas.
18. To fish from or block any CPW boat ramps or docks in conflict with boaters or as posted.
19. To snorkel, scuba dive or spearfish with a diving mask, swim fins, snorkel or air tanks. The exception is where swimming is permitted, when a location is identified by a "divers down flag," and when a scuba diver has a valid scuba certificate from a recognized scuba training organization.
20. To use air or gas-inflated floating devices for transportation on the surface of the water unless the device has multi-compartments and a rigid motor mount when propelled by gasoline or electric motors. Single-compartment air or gas-filled flotation devices are restricted to posted swimming areas.
21. To promote, sponsor, conduct or participate in boat regattas, paintball shooting, questing or non-wildlife-oriented activities.
22. To launch or land aircraft, including drones.
23. To leave decoys or anything used as decoys in the field or on water overnight.
24. To swim, except in designated waters or during authorized water contact activities.
25. To discharge a firearm or bow in parking, camping or picnic areas.
26. To fish in fish-rearing ponds, raceways, holding areas or streams on CPW hatchery properties, except areas posted as open to fishing.
27. To conduct field trials or group dog training without a field-trial license.
28. To have, store or use hay, straw or mulch not certified as noxious-weed-free. Certified materials must be clearly marked by the certifying state or province. People who transport these materials on federal, state or county roads that cross CPW property are exempt. Also exempt is hay produced on state trust lands leased from CPW for wildlife recreation.
29. To trap unless done according to statutes, regulations and authorization.
30. To partake in Internet-based or computer-assisted remote hunting or fishing. Hunters and anglers must be present in the immediate vicinity of their activity.



## STATE WILDLIFE AREA PROPERTIES &amp; REGULATIONS

Everyone age 16 years or older **MUST** have a valid hunting or fishing license, or a Colorado State Wildlife Area Pass to be on **ANY PART** of a SWA, for **ANY** reason, unless specifically noted  
**NOTE:** The **HUNTING** section for each property denotes the species that are commonly found in and around the area. Species listed can be hunted if property regulations allow (during designated seasons)

► Download individual maps of state wildlife areas online: [cpw.state.co.us/wildlifeareamaps](http://cpw.state.co.us/wildlifeareamaps)

► **63 RANCH SWA** — PARK CO.

**DIRECTIONS:** From Fairplay, go 15 miles S on Hwy. 285, or 5.5 miles N of Antero Jct. on Hwy. 285.

**GMU/ACRES:** 50 / 1,200 acres

**HUNTING:** big game, waterfowl

**FISHING:** coldwater stream fishing

**RECREATION:** wildlife viewing

**RESTRICTIONS:**

- a. Camping prohibited.

► **ADAMS SWA** — ROUTT CO.

**DIRECTIONS:** From Steamboat Springs, go E on Hwy. 40, turn S on Hwy. 131. At CR 14, go S. SWA is 0.5 miles N of Stagecoach State Park.

**GMU/ACRES:** 15 / 650 acres

**HUNTING:** deer, elk, dusky grouse

**RECREATION:** wildlife viewing

**FACILITIES:** restroom

**RESTRICTIONS:**

- a. Open for public access July 1–Nov. 30.
- b. Camping, fires prohibited.
- c. Dogs allowed only as an aid in hunting grouse.
- d. Vehicles prohibited beyond parking area.

► **ADOBE CREEK RES. SWA (BLUE LAKE)**

— BENT, KIOWA COS.

**DIRECTIONS:** From Las Animas, go 15 miles N on CR 10.

**GMU/ACRES:** 125 / 5,147 acres

**HUNTING:** deer, pronghorn, rabbit, pheasant, scaled quail, dove, waterfowl

**FISHING:** warmwater

**RECREATION:** boating, sail boating, sail surfing, waterskiing, hiking, wildlife viewing

**FACILITIES:** restrooms, boat ramps

**RESTRICTIONS:**

- a. Open for public access 1 hour before sunrise to 1 hour after sunset; no time restrictions for fishing.
- b. ATVs, dirt bikes, snowmobiles prohibited.
- c. Frozen surface of lake closed.
- d. Dams, inlets, outlet structures open only for fishing.

► **ALBERTA PARK RES. SWA** — MINERAL CO.

**DIRECTIONS:** From South Fork, go 18 miles W on Hwy. 160 to Wolf Creek Ski Area, drive through parking lot. Continue 1.7 miles on USFS Rd. 391.

**GMU/ACRES:** 80 / 240 acres

**FISHING:** coldwater lake

**RECREATION:** wildlife viewing

**FACILITIES:** primitive boat ramp

► **ALMA SWA** — PARK CO.

**DIRECTIONS:** From Alma, go 1.5 miles N on Hwy. 9 to CR 4; then go 0.25 miles NW.

**GMU/ACRES:** 49 / 277 acres

**FISHING:** coldwater stream

**RECREATION:** wildlife viewing, camping

**FACILITIES:** restrooms, campsites

► **ALMONT TRIANGLE SWA** — GUNNISON CO.

**DIRECTIONS:** From Almont, go 3 miles N on Hwy. 135.

**GMUs / ACRES:** 55 / 643 acres

**HUNTING:** deer, elk, dusky grouse

**RECREATION:** hiking, wildlife viewing

**RESTRICTIONS:**

- a. Open May 1–Nov. 30.

► **ANDREWS LAKE SWA** — SAN JUAN CO.

**DIRECTIONS:** From Durango, go 39 miles N on Hwy. 550 to access road; then go 0.5 miles E.

**GMU/ACRES:** 74 / 13 acres

**FISHING:** coldwater lake

**RECREATION:** picnicking, wildlife viewing

**FACILITIES:** restrooms, trailhead, parking, overlook

► **ANDRICK PONDS SWA** — MORGAN CO.

**DIRECTIONS:** From I-76, take exit 66 (Hwy. 39), go 7.4 miles N on Hwy. 39 to Hwy. 144 and CR Y.5. Go 1.5 miles W on CR Y.5, then N on CR 3 for 1.5 miles to CR AA. Go 1 mile to CR 2, go S on CR 2 for 0.5 miles to parking.

**GMU/ACRES:** 95 / 711 acres

**HUNTING:** turkey, dove, waterfowl

**RECREATION:** wildlife viewing

**RESTRICTIONS:**

- a. Open 4 a.m.–9 p.m., Sat., Sun., Wed. and state and federal holidays only.
- b. Camping, fires, fishing, dog training, target practice, hunting with centerfire rifles, hunting on Clark Lake prohibited.
- c. From Sept. 1 through end of dark goose season, only open for migratory bird hunting within designated hunting areas. Reservations required, valid until sunrise and limited to 3 per hunter annually. See "Reservations: Hunting" (page 1) for details.
- d. Mandatory check-in and check-out at check stations. Check-in allowed after 4 a.m. Hunters can hunt only the area reserved and may check in on first-come, first-served basis after a hunter checks out, or after sunrise if a hunter has not checked in. Maximum of 4 hunters per hunting area.
- e. From end of dark goose season through spring turkey season, only turkey hunting permitted. Reservations required and valid until sunrise. Mandatory check-in and check-out at check station on CR AA. Hunters may hunt entire property.
- f. During waterfowl and turkey seasons, scouting permitted from 10 a.m.–2 p.m. on Thurs. only. All people scouting must check in and out at check stations. Firearms, dogs not allowed during scouting.

► **APISHAPA SWA** — LAS ANIMAS CO.

**DIRECTIONS:** From Walsenburg, go 18.5 miles NE on Hwy. 10 to property sign; turn SE and go 20 miles past Mica Butte.

**GMUs/ACRES:** 133, 134 / 7,935 acres

**HUNTING:** deer, pronghorn, bighorn sheep, rabbit, scaled quail, dove

**RECREATION:** hiking, wildlife viewing

► **ARIKAREE SWA** — YUMA CO.

**DIRECTIONS:** From Wray, go 5 miles S on Hwy. 385 and turn E on CR 30. Go 6 miles E and turn S on CR PP and continue S for 6.5 miles. From CR QQ.5 and 24.5, go 1 mile E and 0.5 miles N. At cattle guard, continue 0.3 miles to second cattle guard and entrance sign. Property between cattle guards is private property and permission is required to hunt. If roads are muddy, no access to property.

**GMU/ACRES:** 102 / 2,320 acres

**HUNTING:** Deer, turkey, quail, dove, rabbit, squirrel

**RECREATION:** wildlife viewing

**RESTRICTIONS:**

- a. Open 4 a.m.–9 p.m., Sept. 1–May 31.
- b. Camping, fires, dog training prohibited.
- c. Target practice prohibited except when authorized by Area Wildlife Manager.

► **ARKANSAS RIVER/BIG BEND SWA**

(FISHING EASEMENT) — CHAFFEE CO.

**DIRECTIONS:** From Poncha Springs, go 4 miles N on Hwy. 285, then go 0.125 miles E on CR 165. Parking is at W end. From Salida, go NW on Hwy. 291 for 3.5 miles. Go 0.75 miles S on CR 150, then 0.5 miles SW on CR 166 to N bank of Arkansas River. Parking E side of road.

**GMU/ACRES:** 56 / 11 acres

**FISHING:** coldwater stream, Arkansas River; fishing only (**NOTE:** Fishing access may not be on both sides of river. Check for signs.)

► **ATWOOD SWA** — LOGAN CO.

**DIRECTIONS:** From Atwood, go 3 miles SW on Hwy. 6 to CR 29.5, then go 0.5 miles S.

**GMU/ACRES:** 96 / 180 acres

**HUNTING:** deer, turkey, quail, dove, rabbit, squirrel, waterfowl

**RECREATION:** wildlife viewing

**RESTRICTIONS:**

- a. Open 4 a.m.–9 p.m.
- b. Camping, fires, horseback riding, dog training prohibited.
- c. Target practice prohibited except when authorized by Area Wildlife Manager.
- d. On opening weekend of regular plains rifle deer season and first day and weekend of late plains rifle deer season, only deer hunting permitted.
- e. Launching or takeout of vessels prohibited during waterfowl seasons.

► **BADGER BASIN SWA** — PARK CO.

**DIRECTIONS:** From Hartsel, go E and W on Hwy. 24. Land is directly N of Hartsel, and N and S along Hwy. 9.

**GMUs/ACRES:** 50, 58, 581 / 752 acres

**FISHING:** 22 miles of fishing access. **This is a fishing property only.**

**RESTRICTIONS:**

- a. Hunting, camping, fires prohibited.



- b. Parking only in designated areas.
- c. Access only from designated parking areas. Closed beyond fenced and posted easement.

► **BANNER LAKES SWA** — WELD CO.

**DIRECTIONS:** From Hudson, go 4 miles E on Hwy. 52.

**GMU/ACRES:** 99 / 934 acres

**HUNTING:** dove, waterfowl, rabbit, prairie dog

**FISHING:** warmwater

**RECREATION:** hiking, wildlife viewing

**FACILITIES:** restrooms

**RESTRICTIONS:**

- a. Access by foot only, and only through designated parking area. Closed N of Hwy. 52 April 1–July 15.
- b. Camping, fires, horseback riding, bicycling prohibited.
- c. Boating prohibited except for hand-propelled craft and float tubes.
- d. Discharging firearms or bows prohibited except when hunting or training dogs. Discharging bows allowed for bowfishing.
- e. Fishing prohibited from Oct. 1–end of Feb.
- f. Closed first day of regular waterfowl season to day before first day of pheasant season, except for waterfowl hunting on Sat., Sun., Mon. and state and federal holidays. During this period, waterfowl reservations available but not required. See "Reservations: Hunting" (page 1) for details. Reservations valid throughout reserved day until hunter with reservation checks out.

Hunters may check in on first-come, first-served basis after a hunter with reservation checks out, or if no reservation exists for a hunt area after midnight immediately preceding the hunt, or if reserved area isn't claimed by legal sunrise.

Hunters can hunt only the area reserved. Maximum 4 hunters per reservation. Waterfowl hunters must check in and check out at designated station.

- g. From Thurs. before Sept. 1 through end of dark goose season, scouting permitted from 10 a.m.–2 p.m. on Thurs. that are not open to hunting in and prior to waterfowl seasons. Must have reservation confirmation number or letter from CPW. All people must check in and out at check station. Firearms, dogs not allowed during scouting.
- h. Dog training permitted N of Hwy. 52 during Feb., March, July 16–Aug. 31 only. Dog training permitted S of Hwy. 52, Feb. 1–Aug. 31 only.
- i. Field trials may be authorized Feb., March and Aug. No more than 4 per year. Group training events not limited.
- j. Domestic, feral or privately-owned game birds may be released with permit for field trials and dog training S of Hwy. 52. Birds taken must be removed from SWA and privately-owned game birds prepared for human consumption.
- k. CPW may implement a dog training reservation system to manage overcrowding.

► **BASALT SWA (BASALT, CHRISTINE, TONER, PEACHBLOW, 7 CASTLES, SCHUCK UNITS)** — EAGLE, PITKIN COs.

**TONER UNIT:** From Basalt, go 3.2 miles E on USFS Rd. 105 (Fryingpan Rd.) to signs; then go N.

**GMUs/ACRES:** 47, 444 / 2,577 acres

**CHRISTINE UNIT:** From Basalt, go 0.5 miles W on Two Rivers Rd. (old Hwy. 82) to Homestead Dr.; then go N to access road.

**GMUs/ACRES:** 47, 444 / 2,230 acres

**HUNTING:** deer, elk, bighorn sheep, dusky grouse

**FISHING:** coldwater stream, coldwater lake

**RECREATION:** picnicking, wildlife viewing

**FACILITIES:** shooting range

**RESTRICTIONS ON ALL UNITS:**

- a. Except for muzzleloaders, firearms on shooting range restricted to lower than .50 caliber. Discharging shotguns allowed. Fully-automatic firearms prohibited. From March 15–Oct. 14, discharging firearms on shooting range allowed only 7 a.m.–7 p.m. Mon., Tues., Thurs. and Fri., and 9 a.m.–5 p.m. Sat. and Sun.  
From Oct. 15–March 14, discharging firearms on shooting range allowed only 9 a.m.–4 p.m. Mon., Tues., Thurs. and Fri., and 9 a.m.–4 p.m. Sat. and Sun.
- b. Boating, water contact activities prohibited on Christine Lake.
- c. Camping prohibited at all times within 0.25 miles of Fryingpan River. Camping prohibited in other areas, except by licensed hunters during an established big game or turkey season, plus 3 days before and 3 days after the seasons.
- d. Closed Dec. 1–April 15 except on Christine Lake and rifle ranges.
- e. Fires, mountain bikes prohibited.
- f. Dogs prohibited, except field trials may be authorized Aug. and Sept. only.

► **BAYFIELD LIONS CLUB SHOOTING RANGE**

— LA PLATA CO.

- a. Public access allowed April 1–Nov. 30.
- b. Public access allowed 9 am–8 pm, April 1–Oct. 31.
- c. Public access allowed 10 am–5 pm, Nov. 1–30.
- d. Pistol or rifle shooting prohibited on shotgun trap range.
- e. Shotguns, shooting slugs only, allowed on pistol-rifle range.
- f. Except for muzzleloaders, rifles restricted to smaller than .50 caliber.
- g. Except for clay targets, glass or other breakable targets prohibited.
- h. **NEW** Valid hunting or fishing or Colorado State Wildlife Area Pass NOT required to ACCESS this property.

► **BEAVER CREEK SWA** — FREMONT CO.

**DIRECTIONS:** From Cañon City, go 8 miles E on Hwy. 50 to Hwy. 67 (Phantom Canyon Rd.), then go N 2 miles to CR 123, then E 0.2 miles to CR 132, then N 9 miles to property. Or: From Skaguay Dam, go downstream 12 miles on trail to property (2-day hike).

**GMU/ACRES:** 59 / 2,227 acres

**HUNTING:** deer, elk, bear, rabbit, dove, turkey with limited license

**FISHING:** coldwater stream

**RECREATION:** hiking, wildlife viewing.

► **BEAVER CREEK RES. SWA** — RIO GRANDE CO.

**DIRECTIONS:** From South Fork, go 2 miles SW on Hwy. 160 to USFS Rd. 360 (Beaver Creek Rd.), then go 6 miles S.

**GMU/ACRES:** 80 / 102 acres

**FISHING:** coldwater lake

**RECREATION:** wildlife viewing

**FACILITIES:** USFS campgrounds, restroom, drinking water, boat ramps

**RESTRICTIONS:**

- a. Discharging firearms, bowfishing and open fires on ice prohibited.
- b. Boating prohibited if it creates a white-water wake.

► **BEAVER LAKE SWA (MARBLE)** — GUNNISON CO.

**DIRECTIONS:** From Marble, go 0.25 miles E on CR 3.

**GMU/ACRES:** 43 / 41 acres

**FISHING:** coldwater stream, coldwater lake

**RECREATION:** nonmotorized boating, wildlife viewing

**RESTRICTIONS:**

- a. Boating prohibited except for float tubes or hand-propelled craft.
- b. Camping, fires, discharging firearms or bows prohibited.
- c. No vehicles on dam.

► **BELLAIRE LAKE SWA** — LARIMER CO.

**DIRECTIONS:** I-25 N to Hwy. 14 exit toward Fort Collins. Take Hwy. 14, turn right onto N. College Ave., Hwy. 287. Follow Hwys. 14/287 N for 10.7 miles. Turn left at CR 74E, Red Feather Lakes Rd., and go 24 miles. Turn left at CR 162, go 2 miles to Bellaire Lake Rd.

**GMU/ACRES:** 8 / 12 acres

**FISHING:** coldwater lake

**FACILITIES:** USFS campground, drinking water, electrical hookups, restroom

**RESTRICTIONS:**

- a. Boating prohibited except for float tubes or craft propelled by hand, wind or electric motor.
- b. **NEW** Valid hunting or fishing or Colorado State Wildlife Area Pass NOT required to ACCESS this property.

► **BERGEN PEAK SWA** — CLEAR CREEK, JEFFERSON COs.

**DIRECTIONS:** From Evergreen, go 4 miles N on Hwy. 74 to Hwy. 103, then go 5.9 miles W to Stinton Rd. Then go 2.2 miles E.

**GMU/ACRES:** 39 / 1,093 acres

**HUNTING:** deer, elk, squirrel, dusky grouse

**RECREATION:** hiking, horseback riding.

**RESTRICTIONS:**

- a. Access by foot or horseback only.
- b. Camping, fires prohibited.
- c. Dogs must be on leash except when hunting small game.
- d. Discharging firearms or bows prohibited except when hunting.

► **BIG MEADOWS RES. SWA** — MINERAL CO.

**DIRECTIONS:** From South Fork, go 11 miles W on Hwy. 160 to USFS Rd. 410, then go 2 miles W.

**GMU/ACRES:** 76 / 117 acres

*continued on next page*

**FISHING:** coldwater lake

**RECREATION:** wildlife viewing

**FACILITIES:** campgrounds, restroom, drinking water, boat ramp

► **BIG THOMPSON PONDS SWA** — LARIMER CO.

**DIRECTIONS:** From Loveland, go 5 miles E on Hwy. 402 to I-25 Frontage Rd., then go 0.75 miles N to interstate underpass. Go left through underpass, then 0.75 miles N.

**GMU/ACRES:** 20 / 51 acres

**HUNTING:** rabbit, dove, waterfowl

**FISHING:** warmwater

**RECREATION:** wildlife viewing

**FACILITIES:** restroom

**RESTRICTIONS:**

- Open for public access 1 hour before sunrise to 1 hour after sunset; no time restrictions for fishing or with night-hunting permit.
- Camping, fires, dog training, horseback riding, bicycling prohibited.
- Boating prohibited except for float tubes used while fishing.
- Discharging firearms or bows prohibited except when hunting. Discharging bows allowed for bowfishing.

► **BIGHORN SPRINGS SWA (FISHING EASEMENT)**

— CHAFFEE CO.

**DIRECTIONS:** Two miles S of Buena Vista at intersection of Hwys. 24 and 285, go S on Hwy. 285 for 4 miles. Access road on E side of Hwy., look for sign.

**GMU/ACRES:** 57, 481 / 8 acres

**FISHING:** coldwater river

**RESTRICTIONS:**

- Access for fishing only, and only within high waterline.
- Parking only in designated lots.
- Camping, fires prohibited.

► **NEW BILL PATTERSON SWA** — GARFIELD CO.

**DIRECTIONS:** From I-70 take the W Parachute Exit onto Old Hwy. 6. Travel W on Old Hwy. 6 for 2.6 miles, turn S onto Stone Quarry Rd. Travel 3/4 mile on Stone Quarry Rd., Bill Patterson SWA is on the right hand side of the road.

**GMU/ACRES:** 31 / 4 acres

**HUNTING:** waterfowl

**FISHING:** access to the Colorado River for fishing

**RESTRICTIONS:**

- Camping and fires are prohibited.
- Waterfowl hunting from designated blinds only.
- Hunting allowed with shotguns only.

► **BILLY CREEK SWA** — OURAY, MONTROSE COs.

**DIRECTIONS:**

**BECKETT TRACT:** From Montrose, go 18 miles S on Hwy. 550 to Ouray CR 4, then turn left. Go 0.5 miles.

**BILLY CREEK TRACT:** From Montrose, go 16 miles S on Hwy. 550 to Ouray CR 2, then turn left. Road also leads to Nicoll and Porter tracts.

**COLONA TRACT:** From Montrose, go 7 miles S on Hwy. 550 to Government Springs Rd. Continue on Horsefly Rd. to signed access road.

**CARMICHAEL TRACT:** From Montrose, go 21 miles S on Hwy. 550 to Ouray CR 8, turn left

on lower road. Go through ranch yard; then go 1.25 miles on main road to access road.

**GMU/ACRES:** 62, 65 / 5,498 acres, all tracts

**HUNTING:** deer, elk, rabbit, dove

**FISHING:** coldwater stream, pond

**RECREATION:** wildlife viewing, camping, hiking

**RESTRICTIONS:**

- Open for public access May 1–Dec. 31. Open year-round for hunting, fishing and trapping along Uncompahgre River corridor, from Hwy. 550 to 100 feet on E bank of river, as posted.
- Snowmobiles prohibited on Colona tract.

► **BITTERBRUSH SWA** — MOFFAT CO.

**DIRECTIONS:** From Craig, take Hwy. 40 W to Maybell. SWA is S of Hwy. 40 and W of CR 57.

**GMU/ACRES:** 11 / 8,081 acres

**RESTRICTIONS:**

- Open for public access May 1–Jan. 14.
- Camping, fires prohibited.
- Vehicles allowed only on CRs 59 and 143.
- Hunters may place portable blinds, markers, stands or related structures only after Aug. 1. These must be removed by the hunter within 24 hours after harvesting an animal, or 7 days after the end of archery pronghorn season, whichever is first.

► **BLACKTAIL (CONSERVATION EASEMENT)** — ROUTT CO.

**DIRECTIONS:** From Steamboat Springs, go E on Hwy. 40, turn S on Hwy. 131. At CR 14, go S. Easement is S and E of Adams SWA.

**GMU/ACRES:** 15 / 610 acres

**HUNTING:** deer, elk, dusky grouse

**RESTRICTIONS:**

- Open for public access July 1–Nov. 30.
- Camping, fires prohibited.
- Dogs allowed only as an aid in hunting grouse.
- Motor vehicles prohibited beyond designated parking areas.

► **BLISS SWA** — LARIMER CO.

**DIRECTIONS:** From La Porte, go 5 miles N on Hwy. 287 to Hwy. 14, then go 41 miles W.

**GMU/ACRES:** 8, 19 / 352 acres

**HUNTING:** deer, elk, bighorn sheep, rabbit, dusky grouse

**FISHING:** coldwater stream

**RECREATION:** wildlife viewing

**RESTRICTIONS:**

- Launching and takeout of vessels prohibited.

► **BLUE RIVER SWA (BLUE RIVER, EAGLE'S NEST, SUTTON UNITS)** — SUMMIT CO.

**DIRECTIONS:**

**BLUE RIVER UNIT:** From Silverthorne, go 17 miles N on Hwy. 9. (82 acres.)

**EAGLE'S NEST UNIT:** From Silverthorne, go 9 miles N on Hwy. 9. (29 acres.)

**SUTTON UNIT:** From Silverthorne, go 7 miles N on Hwy. 9.

**GMU/ACRES:** 37, 371 / 134 acres

**FISHING:** coldwater stream

**RECREATION:** picnicking, hiking, wildlife viewing, watchable wildlife trail

**RESTRICTIONS ON ALL UNITS:**

- Camping, fires, firewood cutting, discharging firearms or bows and overnight vehicle parking prohibited.

► **BOB TERRELL SWA** — GARFIELD CO.

**DIRECTIONS:** From intersection of Hwys. 82 and 133, go approx. 1 mile W on Hwy. 82. Turn left onto CR 106, follow it back to the E, staying left at fork in road. Road dead ends at SWA.

**GMU/ACRES:** 43 / 7 acres

**FISHING:** coldwater stream

**RECREATION:** boat launch/take out

► **BODO SWA** — LA PLATA CO.

**DIRECTIONS:** From Durango, go 1 mile S on Hwy. 160/550 to CR 210, then go 0.25 miles W to E boundary.

**GMU/ACRES:** 741 / 2,942 acres

**HUNTING:** deer, elk, rabbit, dusky grouse, turkey, dove

**RECREATION:** picnicking, hiking, wildlife viewing

**RESTRICTIONS:**

- Open for public access April 16–Nov. 30 for general use.
- Open S of CR 210 only for small-game hunting Dec. 1–April 15.
- Smelter Mountain Trail open 10 a.m.–2 p.m., Dec. 1–April 15. Access by foot only. Dogs prohibited.
- Camping, fires, snowmobiles prohibited.
- Discharging firearms prohibited except when hunting.
- Launching of paragliders allowed from Smelter Mountain Trail, subject to Dec. 1–April 15 restriction listed in **c.**, above.

► **BOEDECKER RES. SWA** — LARIMER CO.

**DIRECTIONS:** From Loveland, go 2 miles W on First St. to CR 21, then go 0.5 miles S.

**GMU/ACRES:** 20 / 308 acres of water

**HUNTING:** dove, waterfowl

**FISHING:** warmwater

**RECREATION:** wildlife viewing

**FACILITIES:** boat ramp

**RESTRICTIONS:**

- Open for public access 1 hour before sunrise to 1 hour after sunset; no time restrictions for fishing or with night-hunting permit.
- Boating prohibited if it creates a white-water wake.
- Fishing prohibited from vessels Nov. 1–end of waterfowl season.
- Camping, fires, horseback riding, sailboards prohibited.
- Discharging firearms or bows prohibited except when hunting. Discharging bows allowed for bowfishing.

► **BOSQUE DEL OSO SWA** — LAS ANIMAS CO.

**DIRECTIONS:** From Trinidad, take exit 14A off I-25. Go W on Hwy. 12 approx. 21 miles to Weston and look for access signs between Weston and Stonewall. Property S of Hwy.

**GMU/ACRES:** 85, 851 / 30,000 acres

**HUNTING:** deer, elk, bear, turkey, small game, lion

**FISHING:** coldwater stream

**RESTRICTIONS:**

- Open for public access May 1–Nov. 30; open Dec. 1–April 30 only to licensed big-game and spring turkey hunters, and one non-hunting companion.
- Fires only in designated areas and containment structures.
- Discharging firearms or bows prohibited



except while hunting. Discharging bows allowed for bowfishing.

- d. Camping only in designated areas; hunters may camp anywhere during hunting seasons.
- e. Parking allowed only in designated areas.
- f. Unattended food or garbage must be stored in a bear-resistant manner or container.
- g. Snowmobiles, motorized vehicles, ATVs and bicycles on established roads or trails may be prohibited to protect wildlife and prevent resource damage. Closures posted.
- h. Fishing prohibited on South Fork of Purgatoire River in SWA from day after Labor Day weekend until first day of Memorial Day weekend.

► **BRAVO SWA** — LOGAN CO.

**DIRECTIONS:** From I-76 at Sterling exit, go 0.5 miles W on Hwy. 6 to CR 370, then go 1.7 miles NE.

**GMU/ACRES:** 91 / 1,082 acres

**HUNTING:** deer, turkey, quail, dove, rabbit, squirrel, waterfowl

**RECREATION:** wildlife viewing

**RESTRICTIONS:**

- a. Open 4 a.m.–9 p.m.
- b. Camping, fires, horseback riding, field trials prohibited.
- c. Target practice prohibited except when authorized by Area Wildlife Manager.
- d. On opening weekend of regular plains rifle deer season and first day and weekend of late plains rifle deer season, only deer hunting permitted.
- e. Launching or takeout of vessels prohibited during waterfowl seasons.

► **BROWER SWA** — WELD CO.

**DIRECTIONS:** From Evans, go 1 mile E on 37th St.

**GMU/ACRES:** 94 / 65 acres

**HUNTING:** rabbit, squirrel, dove, waterfowl, turkey

**RESTRICTIONS:**

- a. Open for public access Sept. 1 through last day of spring turkey season, except from day after close of regular goose season through day before opening of spring turkey season.
- b. Open for public access 4 a.m.–one hour after sunset.
- c. Public access permitted only to hunters with a valid hunting license.
- d. Fishing, fires, target practice, centerfire rifles or muzzleloaders, camping, horses prohibited.
- e. Discharging firearms or bows prohibited except shotguns or bows while hunting.
- f. Dogs allowed only as an aid in hunting. Dog training prohibited except when training dogs for hunting.
- g. Parking allowed only in designated parking area.
- h. Launching or takeout of vessels prohibited.

► **BROWN LAKES SWA** — HINSDALE CO.

**DIRECTIONS:** From Creede, go 25 miles W on Hwy. 149 to USFS Rd. 515 (Hermit Lakes Rd.). Go 1.5 miles W.

**GMU/ACRES:** 76 / 520 acres

**HUNTING:** waterfowl

**FISHING:** coldwater lake

**RECREATION:** wildlife viewing, picnicking

**FACILITIES:** restroom, boat ramp

**RESTRICTIONS:**

- a. Camping prohibited.

► **BROWNLEE SWA (FISHING LEASE: MICHIGAN RIVER)**

— JACKSON CO.

**DIRECTIONS:** From Walden, go E on 5th St. for 1.5 miles to signed access point (N of road). Or, from Walden, go N on Hwy. 125 for 1 mile, turn right on CR 42. Parking and access immediately to the right.

**GMU/ACRES:** 6 / 2 mi. of river

**FISHING:** Michigan River, coldwater stream

**RESTRICTIONS:**

- a. Open for fishing only.

► **BROWNLEE 2 SWA (FISHING LEASE: NORTH PLATTE RIVER)**

— JACKSON CO.

**DIRECTIONS:** From Walden, go 0.5 miles W on Hwy. 14 to CR 12; then 5.1 miles NW to CR 18; then 0.5 miles W.

**GMU/ACRES:** 16 / 1.2 miles of river

**FISHING:** North Platte River, coldwater stream

**RESTRICTIONS:**

- a. Open for fishing only.

► **BROWNS PARK SWA (BEAVER CREEK, CALLOWAY, COLD SPRINGS MOUNTAIN, WIGGINS UNITS)** — MOFFAT CO.

**BEAVER CREEK UNIT:** From Maybell, go 59 miles NW on Hwy. 318. Unit N of Hwy. 318.

**COLD SPRINGS MOUNTAIN UNIT:** From Maybell, go 41 miles NW on Hwy. 318 to CR 10N, then go 17 miles N to CR 72, then 9 miles W to fork. Take left fork for 4 miles.

**WIGGINS UNIT:** From Maybell, go 41 miles NW on Hwy. 318 to CR 10N; then 17 miles N to CR 72; then 15 miles W.

**GMU/ACRES:** 201 / 2,226 acres, all units

**HUNTING:** deer, elk, pronghorn, rabbit, dusky grouse, waterfowl, dove

**FISHING:** coldwater stream

**RECREATION:** camping, wildlife viewing

**RESTRICTIONS:**

- a. Calloway Unit closed to public access in posted area.
- b. Camping prohibited in posted areas in Cold Springs Mountain Unit.
- c. Camping allowed W only of Beaver Creek in Beaver Creek Unit.

► **BRUSH SWA** — MORGAN CO.

**DIRECTIONS:** From Brush, go 2.5 miles N on Hwy. 71. Turn W on CR U. Go approx. 200 feet to CR 28, turn N and go 1 mile to parking lot.

**GMU/ACRES:** 96 / 588 acres

**HUNTING:** deer, turkey, quail, dove, rabbit, squirrel, waterfowl

**RECREATION:** wildlife viewing

**RESTRICTIONS:**

- a. Open 4 a.m.–9 p.m., except with night-hunting permit.
- b. Camping, fires prohibited.
- c. Target practice prohibited except when authorized by Area Wildlife Manager.
- d. On opening weekend of regular plains rifle deer season and first day and weekend of late plains rifle deer season, only deer hunting permitted.

- e. Horse use prohibited except when training hunting dogs, in Feb., March, April (through Wed. before spring turkey season opens) and Aug. only.
- f. Launching or takeout of vessels prohibited during waterfowl seasons.

► **BRUSH CREEK SWA** — EAGLE CO.

**DIRECTIONS:** Take I-70 to exit 147 toward Eagle. Turn S and go to roundabout. Exit roundabout going W on Hwy. 6 for 1 block. Turn S on Capitol St., then turn E on Brush Creek Rd. and go to stop sign. Turn S, go 1 block, turn E to stay on Brush Creek Rd. SWA is 15–18 miles from Eagle, between Peterson Draw and Sneve Gulch. SWA composed of 3 separate tracts of property within Sylvan Lake State Park. All properties accessible from Brush Creek Rd. Access and use of Sylvan Lake State Park requires parks pass.

**GMU/ACRES:** 44 / 382 acres

**RECREATION:** hunting, wildlife viewing

► **BRUSH HOLLOW SWA** — FREMONT CO.

**DIRECTIONS:**

**TO BOAT RAMP:** From Penrose at Hwy. 115, go W on 3rd (CR 123), then go 0.29 miles to E St. (CR 125). Go 5.5 miles to CR 129, then go 2.5 miles on CR 129 to SWA.

**GMU/ACRES:** 59 / 461 acres

**FISHING:** coldwater/warmwater lake

**RECREATION:** wildlife viewing

**FACILITIES:** restrooms, shelters, boat ramp

**RESTRICTIONS:**

- a. Boating prohibited if it creates a white-water wake.
- b. Camping, fires prohibited.

► **BRUSH PRAIRIE PONDS SWA** — MORGAN CO.

**DIRECTIONS:** From Brush go S on Clayton St. to check station, then go S 2.25 miles to parking area.

**GMU/ACRES:** 99 / 1,600 acres

**HUNTING:** deer, pheasant, dove, waterfowl

**RECREATION:** wildlife viewing

**RESTRICTIONS:**

- a. Open 4 a.m.–9 p.m.
- b. Camping, fires, target practice prohibited.
- c. Only hunting permitted Sept. 1 through end of dark goose season. Mandatory check-in and check-out at check station.
- d. From Sept. 1–Nov. 30, only open for migratory bird hunting within designated hunting areas, and only on Sat., Sun., Wed. and state and federal holidays. Reservations required, valid until sunrise and limited to 3 per hunter annually. See "Reservations: Hunting" (page 1) for details.
- e. Check-in allowed after 4 a.m. Hunters can hunt only the area reserved and may check in on first-come, first-served basis after a hunter checks out or after sunrise if a hunter has not checked in. Maximum of 4 hunters, 2 vehicles per hunting area.
- f. From Sept. 1–Nov. 30, scouting permitted from 10 a.m.–2 p.m. on Thurs. only. All people scouting must check in and out at check station. Firearms, dogs not allowed during scouting.

*continued on next page*

g. From Dec. 1 through end of dark goose season, hunters can check in on first-come, first-served basis after 4 a.m. or after a hunter checks out. 5 hunting areas available for check-in. Properly checked-in hunters may hunt anywhere on property.

h. Up to 2 hunting areas reserved annually for residents with a physical address of Brush, CO. Applications for the drawing available at CPW Brush Service Center in mid-Aug. Hunters must have a valid waterfowl hunting license to enter drawing. Hunters may apply for one hunt area per day, but can list multiple requests on one application. All relevant hunting regulations apply.

► **BUENA VISTA SWA (FISHING EASEMENT)** — CHAFFEE CO.

**DIRECTIONS:** From stoplight on Main St. in Buena Vista, go E for 0.5 miles to end of Main. Parking available in several locations along river.

**GMUs/ACRES:** 49, 481 / 41 acres

**FISHING:** coldwater stream, fishing access only

**RESTRICTIONS:**

- a. **NEW** Valid hunting or fishing or Colorado State Wildlife Area Pass NOT required to ACCESS this property.

► **BURCHFIELD SWA** — BACA CO.

**DIRECTIONS:** From Walsh, go 11 miles E on CR DD to property.

**GMU/ACRES:** 139 / 178 acres

**HUNTING:** deer, rabbit, pheasant, bobwhite quail, scaled quail, dove

**RECREATION:** camping, wildlife viewing

► **CABIN CREEK SWA** — GUNNISON CO.

**DIRECTIONS:** From Gunnison, go 6.5 miles E on Hwy. 50, turn on BLM 3107, then go approx. 6.5 miles to FR 604.3A and continue .05 miles to property.

**GMU/ACRES:** 55 / 640 acres

**HUNTING:** deer, elk, dusky grouse

**RECREATION:** wildlife viewing, hiking, camping

► **CENTENNIAL SWA** — GUNNISON CO.

**DIRECTIONS:** From Gunnison, go 10 miles W on Hwy. 50. SWA is N of Hwy. 50.

**GMU/ACRES:** 54 / 1,800 acres

**HUNTING:** deer, elk, dusky grouse, rabbit

**RECREATION:** wildlife viewing

**RESTRICTIONS:**

- a. Open for public access July 1–Nov. 30.  
b. Motorized and mechanized vehicles restricted as posted.  
c. Camping prohibited.

► **CENTENNIAL VALLEY SWA** — WELD CO.

**DIRECTIONS:** From Kersey, go 5 miles E on Hwy. 34 to CR 63 and go N to CR 380. Go E on CR 380 0.25 miles to Pritchard parking lot and 2.1 miles to Centennial parking lot.

**GMU/ACRES:** 951 / 1,195 acres

**RESTRICTIONS:**

- a. Open 4 a.m.–one hour after sunset.  
b. Open for public access Sept. 1 through last day of spring turkey season.  
c. During spring turkey season, public access allowed only for licensed turkey hunters with a turkey hunting

reservation. 10 reservation slots available per day during spring turkey season. No annual limit on amount of turkey reservations. Turkey hunters with a reservation may hunt entire property. Maximum of 4 hunters allowed per hunting reservation. See "Reservations: Hunting" (page 1) for details.

- d. Camping, dogs (except as an aid in hunting), fires, target practice, horses, hunting with centerfire rifles, launching or takeout of vessels prohibited.
- e. During regular duck seasons, open Sat., Sun., Wed. and state and federal holidays only. Reservations required to hunt waterfowl and small game, limit of 3 per hunter annually. See "Reservations: Hunting" (page 1) for details. Waterfowl and small game hunters can hunt only the area reserved. All reservation hunters must check out at one of the check stations located in each parking lot of the property.
- f. Small-game and waterfowl hunting prohibited on opening weekend of regular plains rifle deer season and opening day of first weekend of late plains rifle deer season.

► **CERRO SUMMIT SWA** — MONTROSE CO.

**DIRECTIONS:** From Montrose, go 13 miles E; property located on N side of Hwy. 50.

**GMUs/ACRES:** 64 / 162 acres

**RECREATION:** fishing, small-game and big-game hunting

**RESTRICTIONS:**

- a. Open for public access for fishing and hunting only.  
b. Hunting permitted Aug. 15–Nov. 30.  
c. Fishing permitted March 1–Nov. 30.  
d. Access to property through designated parking area only; public access by foot only.  
e. Dogs allowed only as an aid in hunting.  
f. Water contact prohibited, except by float tubes with waders only.

► **CHAMPION SWA (FISHING EASEMENT)** — CHAFFEE CO.

**DIRECTIONS:** From Buena Vista, go S on Hwy. 24, continue S onto Hwy. 285. Easement is E of Hwy. 285. Parking area off Hwy. 285, 0.5 miles S of junction of Hwys. 285 and 24.

**GMUs/ACRES:** 57, 481 / 60 acres

**FISHING:** coldwater stream

**RESTRICTIONS:**

- a. Open for public access for fishing only  
b. All public access from designated parking areas only.

► **CHANCE GULCH SWA** — GUNNISON CO.

**DIRECTIONS:** From Gunnison, go 6 miles E on Hwy. 50 to CR 42, then drive S for 1.6 miles to CR 42a, then drive SW for 1.2 miles to property boundary.

**GMU/ACRES:** 67 / 645 acres

**HUNTING:** deer, pronghorn, small game

**RECREATION:** hiking, wildlife viewing

**RESTRICTIONS:**

- a. Open for public access from July 1–end of Feb., open year-round for through traffic on Gunnison CR 42a and established roads connecting to designated BLM roads only.

► **CHARLIE MEYERS SWA** — PARK CO.

**DIRECTIONS:** From Hartsel, go E 10.3 miles on Hwy. 24 to CR 23 (mile marker 250). Turn S onto CR 23 and go 2.7 miles. Turn E on CR 59 and go 2.3 miles to junction of CRs 59 and 92. Turn S on CR 59, go 1 mile to entrance.

**GMU/ACRES:** 58 / 1,082 acres

**RESTRICTIONS:**

- a. Camping, fires prohibited.

► **CHEROKEE SWA (UPPER, MIDDLE, LOWER, LONE PINE, ROY BROWN UNITS)** — LARIMER CO.

**DIRECTIONS:** From Fort Collins, go 22 miles N on Hwy. 287 to Cherokee Park Rd. (CR 80C), then 6 miles W to parking area on S side of road.

**GMUs/ACRES:** 8, 191 / 25,497 acres

**HUNTING:** deer, elk, squirrel, dusky grouse, rabbit, dove

**FISHING:** coldwater stream

**RECREATION:** camping, hiking, wildlife viewing

**FACILITIES:** restrooms

**RESTRICTIONS:**

- a. Open Sept. 1–May 1 only for hunting and fishing; open otherwise May 2–Aug. 31.  
b. Motor vehicles permitted on established roads as posted.  
c. Hunting and fishing access by foot only after last big-game season.  
d. Horseback, bicycles restricted to designated roads and trails, except horses used as an aid to hunting big game.

► **CHESMORE SWA (FISHING EASEMENT)** — CHAFFEE CO.

**DIRECTIONS:** From stoplight in Buena Vista, go E on Main St. to end of road. Cross Arkansas River on foot bridge, walk downstream 0.5 miles to property. You will cross Town of Buena Vista property and BLM on the way. Open fishing for that entire stretch of Arkansas River.

**GMU/ACRES:** 49 / 5 acres

**HUNTING:** fishing, minimal deer hunting

**RESTRICTIONS:**

- a. **NEW** Valid hunting or fishing or Colorado State Wildlife Area Pass NOT required to ACCESS this property.

► **CHRISTINA SWA (FISHING EASEMENT: ELK RIVER)** — ROUTT CO.

**DIRECTIONS:** From Steamboat Springs, go 7 miles N on CR 129 (Elk River Rd.).

**GMU/ACRES:** 214 / 23 acres

**FISHING:** Elk River, coldwater stream

**RECREATION:** hiking, wildlife viewing

**RESTRICTIONS:**

- a. Camping, fires prohibited.

► **CHUBB PARK RANCH SWA** — CHAFFEE CO.

**DIRECTIONS:** From Buena Vista, go E 16 miles on Hwy. 24 to CR 309, then go N on CR 309 0.5 miles to SWA.

**GMU/ACRES:** 49 / 525 acres

**RESTRICTIONS:**

- a. Camping, fires, snowmobiles, target practice prohibited.  
b. Vehicles prohibited off CR.

► **CHUCK LEWIS SWA** — ROUTT CO.

**DIRECTIONS:** From Hwy. 40, go S on Hwy. 131 to CR 14F. Take 14F W to CR 14. Go N to parking area.

**GMU/ACRES:** 131 / 288 acres



**HUNTING:** waterfowl

**FISHING:** coldwater stream

**RECREATION:** wildlife viewing

**RESTRICTIONS:**

- a. Open for public access 4 a.m.–10 p.m.
- b. Overnight parking, camping, fires, bicycles prohibited.
- c. Dogs allowed only as an aid in hunting waterfowl.
- d. Big-game, small-game hunting prohibited.
- e. Waterfowl hunting permitted, except within 50 yards of bridge on CR 14F.
- f. Horses prohibited outside parking area.
- g. Launching or takeout of all flotation devices (including kayaks, canoes, rafts, tubes) prohibited, except those used exclusively for fishing.

► **CIMARRON SWA** — MONTROSE, GUNNISON COS.

**DIRECTIONS:** From Montrose, go 23 miles E on Hwy. 50 to Little Cimarron Rd., then 2 miles S to access road, then go 1.5 miles SW.

**GMU/ACRES:** 65 / 6,161 acres

**HUNTING:** deer, elk, waterfowl, dusky grouse

**FISHING:** coldwater stream

**RECREATION:** wildlife viewing

**RESTRICTIONS:**

- a. Open for public access July 1–Dec. 31.
- b. Camping, fires, snowmobiles prohibited.
- c. Parking in established parking areas only.

► **CLEAR CREEK RES. SWA** — CHAFFEE CO.

**DIRECTIONS:** From Buena Vista, go 13 miles N on Hwy. 24 to CR 390, then go 0.5 miles W.

**GMU/ACRES:** 48, 481 / 500 acres

**HUNTING:** deer, elk, waterfowl

**FISHING:** coldwater lake and 0.5 miles of stream

**RECREATION:** wildlife viewing

**FACILITIES:** restrooms, boat ramp

**RESTRICTIONS:**

- a. Camping allowed only in established camping areas on W end of SWA.
- b. Fires allowed only in campgrounds.
- c. Fishing prohibited on dam, spillway, outlet and downstream to Hwy. 24.

► **CLINE RANCH SWA** — PARK CO.

**DIRECTIONS:** From Jefferson, go S on Hwy. 285 for about 5 miles. SWA entrance near mile marker 194.

**GMU/ACRES:** 500 / 1,600 acres

**HUNTING:** deer, elk, pronghorn, waterfowl, small game

**FISHING:** coldwater stream

**RECREATION:** wildlife viewing

**RESTRICTIONS:**

- a. Access by foot or horseback only from designated parking areas. No overnight parking.
- b. Camping, fires, dog training prohibited.
- c. Discharging firearms or bows allowed only when hunting.
- d. Dogs allowed only as an aid in hunting.
- e. Horses allowed only on designated trails. Reservation required, call Park Co.: 719-836-4279. Only two reservations allowed per day.
- f. Fishing allowed only March 1–Sept. 30 and only in designated areas. Only occupants from a vehicle in the assigned

parking space may fish the corresponding assigned area. Maximum 4 anglers per vehicle and 1 vehicle per parking space.

- g. Artificial flies and lures only, two trout limit.
- h. Hunting access limited to occupants of a vehicle parked in assigned parking space. Maximum 4 hunters per vehicle.

► **COALBED CANYON SWA** — DOLORES CO.

**DIRECTIONS:** From Cortez, go NW on Hwy. 491 to Northdale. SWA is S of Hwy. 491 and CR 2, also 2 areas on N side of Hwy. 491 farther W.

**GMU/ACRES:** 72, 711 / 2,359 acres

**RESTRICTIONS:**

- a. Camping, fires prohibited.
- b. Discharging firearms allowed only for hunting.

► **COCHETOPA SWA** — SAGUACHE CO.

**DIRECTIONS:** From Gunnison, go 8 miles E on Hwy. 50, then turn right on Hwy. 114. Go 20 miles S/SE, turn right on CR NN14, then go S for 2 miles.

**GMU/ACRES:** 67 / 6,712 acres

**HUNTING:** deer, elk, pronghorn, rabbit, waterfowl

**FISHING:** coldwater stream

**RECREATION:** wildlife viewing

**RESTRICTIONS:**

- a. Open for public access 1 hour before sunrise to 1 hour after sunset, with exception for hunters retrieving downed game.
- b. Access by foot only, and only from established parking areas.
- c. Camping, dogs, fires prohibited.
- d. Big-game hunting prohibited N of posted E/W centerline of Sect. 27, Range 2 E, Township 46 N.

► **COKE OVEN SWA** — PITKIN CO.

**DIRECTIONS:** From Basalt, go 30 miles E on USFS Rd. 105 (Fryingpan River Rd.).

**GMU/ACRES:** 444 / 330 acres

**RECREATION:** hunting, wildlife viewing

► **COLLER SWA** — MINERAL, RIO GRANDE COS.

**DIRECTIONS:** From South Fork, go 4.5 miles W on Hwy. 149.

**GMU/ACRES:** 76, 79 / 579 acres

**HUNTING:** deer, elk, rabbit, squirrel, dusky grouse

**FISHING:** coldwater stream

**RECREATION:** picnicking, wildlife viewing

**FACILITIES:** restroom

**RESTRICTIONS:**

- a. Camping, snowmobiles, overnight parking prohibited.

► **COLLINS MOUNTAIN RANCH SWA** — RIO BLANCO CO.

**LIMITED ACCESS.** This property is **PRIVATE LAND** that is open **ONLY** to elk and deer hunters with a confirmed reservation made through the Hunting Reservation System:

[cpw.state.co.us/huntingreservations](http://cpw.state.co.us/huntingreservations)

**GMU/ACRES:** 23 / 2,421 acres

**HUNTING:** elk and deer only in restricted seasons, by reservation only

**RESTRICTIONS:**

- a. Elk and deer hunting only.
- b. Hunting by reservation only. Reservation

holders must have confirmation letter with them at all times while hunting on property.

For reservations, hunters must already have a big-game hunting license for one of the specific hunt codes permitted on the property. Reservations must be made through the Hunting Reservation System: See "Reservations: Hunting" (page 1) for details. Hunters may only access the property during dates specified on their reservation.

Hunters with a reservation may bring one non-hunting companion.

- c. Vehicle use prohibited except on designated roadways or with permission of ranch owners. All other access restricted to walk-in access only.
- d. Reservations for antlered elk and deer hunts valid throughout season designated by the deer or elk license.
- e. Reservations for antlerless elk hunts restricted to certain portions of late rifle private-land-only season.
- f. Overnight camping, dogs, fires, fishing, woodcutting, target shooting/sight-in, building permanent blinds, gathering artifacts prohibited.

► **COLORADO RIVER ISLAND SWA** — MESA CO.

**DIRECTIONS:** From Grand Junction, go E on I-70; turn S on Hwy. 141 (32 Rd.). Turn W on D Rd. Property is on S side of road, along the river.

**GMU/ACRES:** 30, 41 / 67 acres

**RESTRICTIONS:**

- a. Camping, dogs (except as an aid to hunting) prohibited.
- b. Waterfowl hunting from designated blinds the only hunting allowed.
- c. Waterfowl hunting by reservation only through the Hunting Reservation System: See "Reservations: Hunting" (page 1) for details.
- d. Hunters with reservations may only hunt the hunt area reserved. Hunters must check in and out at property.

► **COLOROW MOUNTAIN SWA** — RIO BLANCO CO.

**DIRECTIONS:** From Meeker take Hwy. 64 approx. 15 miles W to CR 142 (directly N of E entrance to Rio Blanco Lake SWA).

**SCENERY GULCH UNIT:** Take CR 142 for 7.2 miles to property.

**TSCHUDDI GULCH UNIT:** Take CR 142 for 1.8 miles to intersection of CR 142 and CR 143. Take CR 143 for 3.7 miles to property.

**GMU/ACRES:** 11 / 1,982 acres

**HUNTING:** deer, elk, bear, lion, small game

**FISHING:** Scenery Pond is 5.5 acres at bottom of Scenery Gulch, near parking area.

**RECREATION:** hunting, fishing, hiking, horseback riding, OHV access through Tschuddi Gulch to BLM lands on Colorow Mountain.

**RESTRICTIONS:**

- a. Open for public access July 16–Jan. 31.
- b. Parking and camping in designated areas only, as posted.
- c. Motorized vehicles prohibited in Scenery

*continued on next page*

Gulch Unit and N of designated camping area in Tschuddi Unit.

- d. Discharging firearms or bows prohibited within 200 yards of camping, parking areas or structures.

► **COTTONWOOD SWA** — MORGAN CO.

**DIRECTIONS:** From Snyder, go 2 miles E on CR W.7.

**GMU/ACRES:** 96 / 884 acres

**HUNTING:** deer, turkey, quail, dove, rabbit, squirrel, waterfowl

**RECREATION:** wildlife viewing

**RESTRICTIONS:**

- a. Open 4 a.m.–9 p.m., except with night-hunting permit.
- b. Camping, fires prohibited.
- c. Target practice prohibited except when authorized by Area Wildlife Manager.
- d. On opening weekend of regular plains rifle deer season and first day and weekend of late plains rifle deer season, only deer hunting permitted.
- e. Horses prohibited except when training hunting dogs, in Feb., March, April (through Wed. before spring turkey season opens) and Aug. only.
- f. Launching or takeout of vessels prohibited during waterfowl seasons.

► **COWDREY LAKE SWA** — JACKSON CO.

**DIRECTIONS:** From Cowdrey, go 2 miles S on Hwy. 125. From Walden, go 7.5 miles N on Hwy. 125. Entrance W of road.

**GMU/ACRES:** 161 / 15 acres land, 80 acres water

**HUNTING:** small game, waterfowl

**FISHING:** coldwater lake

**RECREATION:** camping, wildlife viewing

**FACILITIES:** restroom, boat ramp

**RESTRICTIONS:**

- a. Boating prohibited if it creates a white-water wake.
- b. Sailboards prohibited.

► **CREEDE SWA** — MINERAL CO.

**DIRECTIONS:**

**HATCHERY TRACT:** From Creede, go 1.2 miles E on Hwy. 149 to undesignated road, then go 0.5 miles S to Rio Grande River.

**DEEP CREEK TRACT:** From Creede, go 1.25 miles W on Hwy. 149 to Airport Rd., then go 0.8 miles S to Rio Grande River.

**GMU/ACRES:** 76 / 3 acres

**FISHING:** coldwater stream

**RECREATION:** wildlife viewing

**RESTRICTIONS:**

- a. **NEW** Public access is prohibited unless fishing.

► **CROOKED WASH RANCH SWA** — MOFFAT CO.

**LIMITED ACCESS.** This property is **PRIVATE LAND** that is open **ONLY** to elk and deer hunters with a confirmed reservation made through the Hunting Reservation System:

[cpw.state.co.us/huntingreservations](http://cpw.state.co.us/huntingreservations)

**GMU/ACRES:** 11 / 9,796 acres

**HUNTING:** Antlerless elk only, by reservation only

**RESTRICTIONS:**

- a. Antlerless elk hunting only.
- b. Hunting by reservation only. Reservation holders must have confirmation letter with them at all times while hunting on property.

For reservations, hunters must already have a big-game hunting license for one of the specific hunt codes permitted on the property. Reservations must be made through the Hunting Reservation System: See "Reservations: Hunting" (page 1) for details. Hunters may only access the property during dates specified on their reservation.

Hunters with a reservation may bring one non-hunting companion.

- c. Vehicle use prohibited except on designated roadways or with permission of ranch owners. All other access restricted to walk-in access only.
- d. Overnight camping, dogs, fires, fishing, woodcutting, target shooting/sight-in, building permanent blinds, gathering artifacts prohibited.

► **NEW CROSS CANYON SWA** — DOLORES CO.

**DIRECTIONS:** From Dove Creek go 6.1 miles SE on Hwy. 491, turn W on CR N for 1.3 miles. **SWA parking is on the right.**

**GMUs/ACRES:** 72 / 119 acres

**HUNTING:** deer, rabbit, coyote, dove

**RECREATION:** wildlife viewing

**RESTRICTIONS:**

- a. Camping and fires are prohibited.
- b. Parking is prohibited, except in designated area.
- c. Snowmobile use is prohibited.
- d. Access during the first two days of the rifle deer and elk seasons is restricted to youth and a non-hunting mentor.
- e. Discharge of firearms and bows is prohibited, except while hunting.

► **DAN NOBLE SWA** — SAN MIGUEL CO.

**DIRECTIONS:** From Norwood, go 1.5 miles E on Hwy. 145 to USFS Rd. 610 (Dolores-Norwood Rd.), then 17 miles S.

**GMU/ACRES:** 70 / 2,223 acres

**HUNTING:** deer, elk, waterfowl on Greager Tract; deer, elk on John Kane tract

**FISHING:** coldwater lake

**RECREATION:** power boating, sail surfing, waterskiing, camping, wildlife viewing

**FACILITIES:** restrooms, boat ramps, shelters

**RESTRICTIONS:**

**MIRAMONTE RES. TRACT:**

- a. Camping only in designated areas along NE, SW, SE parts of reservoir.
- b. Discharging firearms or bows allowed only when hunting waterfowl.
- c. Waterskiing permitted only 10 a.m.–6 p.m. Waterskiing, jetskiing only in designated areas on W half of reservoir.

**GREAGER TRACT:**

- a. Open for public access March 1–May 15 only with permit from Area or District Wildlife Manager for wildlife viewing. Viewing site limited to designated area. Viewers must follow all restrictions and conditions on permit. Open to the public for other access May 16–end of Feb.
- b. Access by foot or horseback only.
- c. Snowmobiles, camping prohibited.

**JOHN KANE TRACT:**

- a. Access by foot or horseback only.
- b. Open for public access May 16–end of Feb.
- c. Snowmobiles, camping prohibited.

► **DAWN POND SWA** — BENT CO.

**DIRECTIONS:** Take Hwy. 50 W toward Las Animas. From Las Animas, go W on Hwy. 194, then N on CR 5.5. SWA is on E side of road around Adobe Creek.

**GMU/ACRES:** 125 / 30 acres

**RESTRICTIONS:**

- a. Open for fishing only. Hunting only with landowner permission.
- b. Boating prohibited except float tubes or craft propelled by hand or electric motor.
- c. Parking allowed in designated areas only.

► **DEADMAN SWA** — PROWERS CO.

**DIRECTIONS:** From Granada, go N on Hwy. 385, 2.5 miles to CR JJ, then go 2.5 miles E on CR JJ to CR 27. Turn S on CR 27 and go 0.5 miles to parking area.

**GMU/ACRES:** 127 / 503 acres

**HUNTING:** deer, small game, waterfowl

► **DELANEY BUTTE LAKES SWA** — JACKSON CO.

**DIRECTIONS:** From Walden, go 0.5 miles W on Hwy. 14 to CR 12, then go 5.3 miles W to CR 18. Go 4.5 miles W on to CR 5, then go 0.5 miles N.

**GMU/ACRES:** 16 / 2,620 acres

**HUNTING:** big game, small game, waterfowl

**FISHING:** coldwater lake

**RECREATION:** camping, wildlife viewing

**FACILITIES:** restroom, boat ramp, shade shelters

**RESTRICTIONS:**

- a. Boating prohibited if it creates a white-water wake.
- b. Sailboards prohibited.

► **DEVIL CREEK SWA** — ARCHULETA CO.

**DIRECTIONS:** From Pagosa Springs, go 16 miles W on Hwy. 160 to USFS Rd. 627, then 2 miles N.

**GMU/ACRES:** 77 / 561 acres

**HUNTING:** deer, elk, rabbit, squirrel, dusky grouse, turkey, dove

**RECREATION:** picnicking, wildlife viewing

**RESTRICTIONS:**

- a. Camping, fires, snowmobiles prohibited.

► **DEWEESE RESERVOIR SWA** — CUSTER CO.

**DIRECTIONS:** From Westcliffe, go NW on Hwy. 69 for 5 miles, turn N on Copper Gulch Rd. to access road.

**GMUs/ACRES:** 69, 691 / 780 acres

**FISHING:** coldwater lake, coldwater stream

**RECREATION:** picnicking, hiking, wildlife viewing, camping

**HUNTING:** deer, pronghorn, waterfowl, dove, coyote, cottontail, small game

**FACILITIES:** restrooms, boat ramp

**RESTRICTIONS:**

Note that the \$43 annual access permit requirement has been removed. Anyone age 16 or older must now have a valid hunting or fishing license, or the new Colorado State Wildlife Area Pass to access this property, and all other SWAs.

- a. OHVs prohibited.



► **DIAMOND J SWA (HUNTING & FISHING LEASE: ILLINOIS, MICHIGAN RIVERS)** — JACKSON CO.

**DIRECTIONS:** From Walden, go N on Hwy. 125. Parking areas are 1, 2 and 4 miles N of Walden.

**GMU/ACRES:** 161 / 3,129 acres of land, 10 miles of river

**HUNTING:** small game, waterfowl

**FISHING:** Illinois and Michigan rivers, coldwater stream

**RESTRICTIONS:**

- a. No big-game hunting; access allowed only for fishing, small-game and waterfowl hunting.
- b. Hunting with shotguns or by falconry only.

► **DOLORES RIVER SWA** — MONTEZUMA CO.

**DIRECTIONS:** From Dolores, go 5 miles NE on Hwy. 145.

**GMUs/ACRES:** 71, 73 / 57 acres

**HUNTING:** waterfowl

**FISHING:** coldwater stream

**RECREATION:** wildlife viewing

**RESTRICTIONS:**

- a. Camping, fires prohibited.
- b. Fishing prohibited in rearing ponds.

► **DOMELAKES SWA** — SAGUACHE CO.

**DIRECTIONS:** From Gunnison, go 8 miles E on Hwy. 50. Turn right on Hwy. 114, go 20 miles S/SE. Turn right on CR NN14, go 5 miles.

**GMU/ACRES:** 67 / 420 acres

**HUNTING:** waterfowl

**FISHING:** coldwater lakes

**RECREATION:** hiking, wildlife viewing

**FACILITIES:** restroom

**RESTRICTIONS:**

- a. Discharging firearms and hunting prohibited in designated safety zones.

► **DOMEROCK SWA** — TELLER CO.

**DIRECTIONS:** From Divide, go 5 miles S on Hwy. 67 to Rainbow Valley, then turn right on CR 61 and go 1.8 miles to SWA access road.

**GMU/ACRES:** 581 / 6,980 acres

**HUNTING:** deer, elk, rabbit, dusky grouse

**FISHING:** coldwater stream

**RECREATION:** wildlife viewing, hiking

**RESTRICTIONS:**

- a. Access by foot or horseback only from parking lot and trails from Mueller State Park.
- b. Camping, dogs, fires, rock climbing prohibited.
- c. Horseback, pack animals allowed only on designated roads and trails, except if used as an aid in hunting big-game.
- d. Public access closed Dec. 1–July 15 in area bounded on E by Sand Creek Trail, on N by Dome Rock Trail, on W and S by property boundaries. Dome Rock Trail W of Jack Rabbit Lodge closed Dec. 1–July 15.

► **DOUGLAS RES. SWA** — LARIMER CO.

**DIRECTIONS:** From Wellington exit on I-25, go 5.5 miles W, S and W on Hwy. 1 to CR 15, go 1 mile N on CR 15 to CR 60, then 0.25 miles W to LaVina Dr. Go N on LaVina Dr. to lake. From Fort Collins at Hwys. 287 and 1, take Hwy. 1 N for 4 miles to Waverly cutoff (CR

15). Go N on CR 15 to CR 60. Then go 0.25 miles W to LaVina Dr. and go N.

**GMU/ACRES:** 9 / 765 acres

**FISHING:** warmwater and coldwater species

**FACILITIES:** restroom

**RESTRICTIONS:**

- a. From 1 hour after sunset to 1 hour before sunrise, only fishing permitted.
- b. Hunting, fires, camping, discharging firearms or bows, sailboards, sailboats, ice skating, ATVs, dirt bikes, snowmobiles prohibited.
- c. Boating prohibited if it creates a white-water wake.
- d. Any vessel or single-compartment air- or gas-filled flotation device and all water contact prohibited, unless actively fishing.

► **DOWDY LAKE SWA** — LARIMER CO.

**DIRECTIONS:** From town of Red Feather Lakes, go 1 mile NE on USFS access road.

**GMU/ACRES:** 191 / 120 acres of water

**HUNTING:** waterfowl

**FISHING:** coldwater lake

**RECREATION:** power boating, hiking, camping

**FACILITIES:** restroom, boat ramp, campgrounds

**RESTRICTIONS:**

- a. Boating prohibited if it creates a white-water wake.
- b. **NEW** Valid hunting or fishing or Colorado State Wildlife Area Pass NOT required to ACCESS this property.

► **DRONEY GULCH SWA** — CHAFFEE CO.

**DIRECTIONS:**

**ENTRANCE 1:** From junction of Hwys. 50 and 285, go 4 miles N to CR 251-1. (**NOTE:** First mile of road is private property. After entering BLM land, SWA can be accessed for next 2 miles, through BLM land and SWA property.)  
**ENTRANCE 2:** About 1 mile N of CR 251-1 is an access point on Hwy. 285, “Point of Interest” site about Zebulon Pike; parking and gate into E portion of SWA.  
**ENTRANCE 3:** Just under 1 mile farther N (about 1 mile S of junction of Hwys. 285 and 291), CR 251 goes W; parking and access 2.3 miles W of Hwy. 285. Do not attempt access from N via subdivision on CR 251A.

**GMU/ACRES:** 56 / 2,949 acres  
**HUNTING:** deer, elk, small game

► **DRY CREEK BASIN SWA** — SAN MIGUEL CO.

**DIRECTIONS:** From Naturita, go 17 miles S on Hwy. 141. Hwy. 141 goes SW through property.

**GMU/ACRES:** 70 / 12,775 acres

**HUNTING:** deer, elk, lion, bobcat, coyote, rabbit, dove

**RECREATION:** hiking, wildlife viewing

**RESTRICTIONS:**

- a. Camping only in designated areas.
- b. Snowmobiles prohibited.

► **DUCK CREEK SWA** — LOGAN CO.

**DIRECTIONS:** From Crook, go 1.5 miles N on Hwy. 55.

**GMU/ACRES:** 90 / 1,121 acres

**HUNTING:** deer, pheasant, dove, rabbit, waterfowl

**RECREATION:** wildlife viewing

**RESTRICTIONS:**

- a. Open 4 a.m.–9 p.m.
- b. Camping, fires prohibited.
- c. Target practice prohibited except when authorized by Area Wildlife Manager.
- d. One field trial per year may be authorized in Feb., March or Aug.

► **DUNE RIDGE SWA** — LOGAN CO.

**DIRECTIONS:** From I-76 at Sterling exit, go 0.5 miles W on Hwy. 6 to CR 370, then go 5 miles SW.

**GMU/ACRES:** 96 / 400 acres

**HUNTING:** deer, turkey, pheasant, quail, dove, rabbit, squirrel, waterfowl

**RECREATION:** wildlife viewing

**RESTRICTIONS:**

- a. Open 4 a.m.–9 p.m.
- b. Camping, fires prohibited.
- c. Target practice prohibited except when authorized by Area Wildlife Manager.
- d. On opening weekend of regular plains rifle deer season and first day and weekend of late plains rifle deer season, only deer hunting permitted.
- e. Horses prohibited except when training hunting dogs, in Feb., March, April (through Wed. before spring turkey season opens) and Aug. only.
- f. Launching or takeout of vessels prohibited during waterfowl seasons.

► **DUTCH GULCH SWA** — GUNNISON CO.

**DIRECTIONS:** From Gunnison, go 5.3 miles E on Hwy. 50, then 7.3 miles S on CR 42, which becomes BLM Rd. 307.

**GMU/ACRES:** 67 / 320 acres

**RESTRICTIONS:**

- a. Open for public access July 1–end of Feb., open year-round for through traffic on Gunnison CR 42 and on established roads connecting to designated BLM roads only.
- b. Camping, fires prohibited.

► **EAGLE RIVER SWA (FISHING LEASES)** — EAGLE CO.

**DIRECTIONS:** From Eagle, go E on Hwy. 6 about 2–3 miles to property boundary sign. This is W edge of SWA. Property extends E approx. 2 miles and includes 3 designated fishing access points. Access allowed only at these points.

**GMU/ACRES:** 35 / 25 acres

**FISHING:** coldwater stream

**RESTRICTIONS:**

- a. Open for fishing only, on N side of Eagle River. Access only at designated points as posted.
- b. Camping, fires, dogs prohibited.

► **NEW EAGLE ROCK SWA** — YUMA CO.

**DIRECTIONS:** From Wray, go S on Hwy. 385 about 6 miles to CR 30. Turn E on CR 30, go 5 miles and turn S on CR NN. Go to CR 25.5, parking area is on the NE corner of CR NN and CR 25.5.

**GMU/ACRES:** 102 / 1,718 acres

**HUNTING:** deer, turkey, dove, rabbit

**RECREATION:** wildlife viewing

*continued on next page*

**RESTRICTIONS:**

- Access prohibited from 9 pm to 4 am.
- Access is restricted to foot traffic only.
- Camping, fires and dog training are prohibited.
- Target practice is prohibited, except when authorized by the Area Wildlife Manager.
- Horse use is prohibited, except when used in hunting.

► **ECHO CANYON RES. SWA** — ARCHULETA CO.

**DIRECTIONS:** From Pagosa Springs, go 4 miles S on Hwy. 84.

**GMU/ACRES:** 78 / 211 acres

**HUNTING:** waterfowl

**FISHING:** coldwater lake

**RECREATION:** boating, picnicking, wildlife viewing

**FACILITIES:** restroom, boat ramp

**RESTRICTIONS:**

- Camping, fires, snowmobiles prohibited.
- Boating prohibited if it creates a white-water wake.

► **ELK SPRINGS RANCH SWA** — MOFFAT CO.

**DIRECTIONS:** From Maybell, go W on Hwy. 40 to mile marker 42 and turn S on BLM Rd. 1509. Go S for 9 miles through Sect. 36 and turn NW. Enter S end through Sect. 26.

**GMU/ACRES:** 10, 11 / 1,400 acres

**HUNTING:** deer, pronghorn, lion, small game

**RESTRICTIONS:**

- Open for public access Aug. 15–end of Feb.

**NOTE:** No camping or fires; vehicles allowed only on existing roadways.

► **ELLIOTT SWA** — MORGAN CO.

**DIRECTIONS:** From Snyder, go 6 miles NE on CR W.7.

**GMUs/ACRES:** 95, 96 / 2,576 acres

**HUNTING:** deer, turkey, pheasant, quail, dove, rabbit, squirrel, waterfowl

**RECREATION:** wildlife viewing

**FACILITIES:** duck blinds on Union Tract

**RESTRICTIONS:**

- Open 4 a.m.–9 p.m., except with night-hunting permit.
- Camping, fires prohibited.
- On opening weekend of regular plains rifle deer season and first day and weekend of late plains rifle deer season, only deer hunting permitted.
- Landowner permission required to hunt deer on access easement.
- Horses prohibited except when training hunting dogs, in Feb., March, April (through Wed. before spring turkey season opens) and Aug. only.
- Launching or takeout of vessels prohibited during waterfowl seasons.

**LONETREE TRACT:**

- From Sept. 1 through regular duck seasons, mandatory check-in and check-out at check station, after 4 a.m.

**HAMLIN TRACT:**

- From Sept. 1 through regular duck seasons, mandatory check-in and check-out at check stations. Hunters may check in on first-come, first-served basis after 4 a.m. or after another hunter checks out. Hunters can hunt only the area checked into. Maximum of 4 hunters per hunt-

ing area. Hunters must comply with youth-mentor-only area restrictions as posted.

**UNION TRACT:**

- Waterfowl hunting only from designated areas or blinds, on Sat., Sun., Wed. and state and federal holidays only. Reservations required, valid until sunrise and limited to 3 per hunter annually. See "Reservations: Hunting" (page 1) for details.
- Mandatory check-in and check-out at check station. Check-in allowed after 4 a.m. Hunters can hunt only the area reserved and may check in on first-come, first-served basis after a hunter checks out or after sunrise. Maximum of 4 hunters per hunting area.
- During waterfowl seasons, scouting permitted from 10 a.m.–2 p.m. on Thurs. only. All people scouting must check in and out at check station. Firearms, dogs not allowed during scouting.

► **EMERALD MOUNTAIN SWA** — ROUTT CO.

**DIRECTIONS:** From Steamboat Springs, go S on Hwy. 40 to 5th St. Turn right on 5th St., then turn left on Howelsen Pkwy., which becomes River Rd./CR 14 to S. SWA is W of road. Park in lot at left posted for Chuck Lewis SWA. Follow marked orange posts on W side of CR 14 along trail easement through private property to access Emerald Mountain.

**GMU/ACRES:** 131 / 674 acres

**RESTRICTIONS:**

- Open for public access from 4 a.m.–10 p.m., July 1–Nov. 30.
- Access by foot or horseback only.
- Camping, fires, dogs prohibited.

► **ESCALANTE SWA** — DELTA, MESA, MONTROSE COS.**DIRECTIONS:**

**HAMILTON TRACT:** From Delta, go 2.2 miles W on 5th St. (G Rd.), to G50 Rd. Go 2 miles NW. Alternate route: From Delta, go 5.5 miles NW on Hwy. 50.

**LOWER ROUBIDEAU TRACT:** From Delta, go 4.5 miles W on 5th St. (G Rd.).

**PICKETT CORRAL TRACT:** From Delta, go 12 miles NW on Hwy. 50 to Escalante Canyon turnoff, then 21 miles SW into Escalante Canyon.

**PEACH ORCHARD POINT TRACT:** From Delta, go 6.5 miles W on 5th St. (G Rd.) to Sawmill Mesa Rd., then 11.5 miles N.

**WHITEHAWK TRACT:** From Delta, go 4 miles W on Hwy. 348, continue straight 27 miles W onto 25 Mesa Rd., turn right onto Divide Rd. and go 19 miles N; turn right onto USFS Rd. 421 and go .5 miles E.

**EAST WALKER TRACT:** From Delta, go 12 miles N on Hwy. 50 to Escalante Canyon turnoff, then go 4 miles SW into Escalante Canyon.

**UPPER ROUBIDEAU TRACT:** From Delta, go 6.5 miles W on 5th St. (G Rd.) to Sawmill Mesa Rd., then go 11.5 miles N.

**WEST WALKER TRACT:** From Delta, go 12 miles NW on Hwy. 50 to Escalante Canyon turnoff, then go 17 miles SW into Escalante Canyon to Palmer Gulch Rd. Go 5 miles W, then 1.2 miles N toward Tatum Ridge to Tatum Ridge/Snowbelly Ridge roads, then 6 miles NE.

**WATERWHEEL TRACT:** From Delta, go 12 miles NW on Hwy. 50 to Escalante Canyon turnoff,

then 3 miles SW into Escalante Canyon. Then go 0.75 miles upstream S of Gunnison River (primitive road).

**GUNNISON RIVER TRACT:** From Delta, go 12 miles NW on Hwy. 50 to Escalante Canyon Rd., then go 3 miles SW to Gunnison River, then 0.75 miles upstream S of Gunnison River (primitive road).

**GMU/ACRES:** 62 / 7,612 acres on all tracts

**HUNTING:** deer, elk, rabbit, pheasant, dove, waterfowl

**FISHING:** coldwater stream

**RECREATION:** hiking, wildlife viewing, interpretive program, historical area

**RESTRICTIONS:**

- Dog training prohibited on Hamilton and Lower Roubideau tracts during upland game or migratory bird seasons. Hamilton and Lower Roubideau tracts open only Aug. 1–March 14.
- Lower Roubideau Tract hunting open to youth/mentors only. Only one mentor per youth may hunt. Mentor must be age 18 or older and hold a valid hunter education certificate or be born before January 1, 1949, and have a proper and valid hunting or fishing license.
- Field trials may be authorized in Feb., March, Aug. and Sept.
- Bowfishing prohibited.

► **FISH CREEK SWA** — DOLORES CO.

**DIRECTIONS:** From Dolores, go 12 miles N on Hwy. 145 to USFS Rd. 535, then 12 miles N to Fish Creek access road. Then go 1.5 miles N.

**GMU/ACRES:** 71 / 314 acres

**HUNTING:** deer, elk, rabbit, dusky grouse, snowshoe hare

**FISHING:** coldwater stream

**RECREATION:** camping (only during deer and elk seasons), hiking, wildlife viewing

**RESTRICTIONS:**

- Camping allowed only during deer and elk seasons.
- NEW** Access is prohibited from Dec. 1 — June 30.

► **FLAGLER RES. SWA** — KIT CARSON CO.

**DIRECTIONS:** From Flagler, go 5 miles E on Rd. U.

**GMU/ACRES:** 107 / 400 acres

**HUNTING:** deer, rabbit, pheasant, dove, waterfowl, turkey

**FISHING:** warmwater

**RECREATION:** power boating, waterskiing, camping, picnicking, hiking, wildlife viewing

**FACILITIES:** restrooms, boat ramps

**RESTRICTIONS:**

- Boating prohibited during waterfowl seasons, except float tubes or craft propelled by hand, wind or electric motors.
- Boating prohibited if it creates a white-water wake. Waterskiing permitted only Sun. and Mon. from June 1–Aug. 31.
- Hunting open to youth/mentors only. Only one mentor per youth may hunt. Mentor must be 18 years of age or older and hold a valid hunter education certificate or be born before January 1, 1949, and have a proper and valid hunting or fishing license.

**NOTE:** As of Aug. 2018, the lake is currently dry. Contact CPW for condition updates.



► **FLANDERS RANCH SWA** — ROUITT CO.

**DIRECTIONS:** From Hwy. 40 in Hayden, travel 1.9 miles N on Walnut St./CR 80 to W parking lot.

**GMU/ACRES:** 441 / 1,659 acres

**HUNTING:** big game and waterfowl

**FISHING:** Open year-round, except for big-game hunting seasons

**RESTRICTIONS:**

- Access by foot only. Parking prohibited, except in designated areas.
- Fishing prohibited during big-game hunting seasons.
- Waterfowl hunting allowed on property for 1 group of up to 4 hunters per day during waterfowl seasons.
- Big-game hunting on property divided across 8 time periods, with up to 8 reservations available per time period:
  - Three archery seasons for deer, elk (no overlap with muzzleloader season);
  - Muzzleloader deer, elk season;
  - First regular rifle elk season;
  - Second regular rifle deer, elk season;
  - Third regular rifle deer, elk season;
  - Fourth regular rifle deer, elk season.
- Waterfowl and big-game hunting by reservation only. Reservation holders must have their confirmation letter with them at all times while hunting on property. For reservations, hunters must already have a big-game hunting license for one of the specific hunt codes permitted on the property. Reservations must be made through the Hunting Reservation System: See "Reservations: Hunting" (page 1) for details.
- Dogs must be on leashes no longer than 6 feet, except when used as an aid in waterfowl hunting.
- Public boating, launching or recovery of boats from Yampa River prohibited.

► **FORT LYON SWA** — BENT CO.

**DIRECTIONS:** From Las Animas, go 20 miles E on Hwy. 50 to CR 183. SWA is S of Hwy. 50, next to John Martin Res. SWA.

**GMU/ACRES:** 125 / 523 acres

**RESTRICTIONS:**

- ATVs, dirt bikes prohibited.

► **FOUR MILE SWA** — DOUGLAS CO.

**DIRECTIONS:** From Deckers, take Hwy. 67 S to Westcreek. From Westcreek, travel W on Stump Rd. to 9J Rd. Go N on 9J Rd. to SWA.

**GMU/ACRES:** 51 / 362 acres

**RESTRICTIONS:**

- Access by foot or horseback only.
- Camping, fires prohibited.

► **FRANK SWA** — WELD, LARIMER COs.

**DIRECTIONS:** From I-25 at Windsor exit, go 2.3 miles E on Hwy. 392 to CR 13, then go 0.5 miles S.

**GMU/ACRES:** 94 / 324 acres

**FISHING:** warmwater

**RESTRICTIONS:**

- Hunting prohibited. Closed N of Poudre River for all public access, including fishing.
- Camping, fires prohibited.

c. Discharging firearms or bows prohibited, except bows allowed only for bowfishing.

d. Boating prohibited if it creates a white-water wake.

► **FRANKLIN ISLAND SWA** — MESA CO.

**DIRECTIONS:** From Grand Junction, go E on I-70, then turn S on Hwy. 141 (32 Rd.). Enter James M. Robb-Colorado River State Park (just N of Colorado River); SWA is W of park and accessed from Riverfront Trail.

**GMUs/ACRES:** 30, 41 / 38 acres

**RESTRICTIONS:**

- Waterfowl hunting from designated blinds the only hunting allowed.
- Camping, dogs (except as an aid in hunting) prohibited.
- Waterfowl hunting by reservation only through the Hunting Reservation System. See "Reservations: Hunting" (page 1) for details.
- Hunters with reservations may only hunt the hunt area specified on the reservation. Hunters must check in and out at property.

► **FRANTZ LAKE SWA** — CHAFFEE CO.

**DIRECTIONS:** From Salida, go 0.25 miles W on Hwy. 291 to CR 154, then 0.75 miles W. SWA is SW of Mt. Shavano SFU.

**GMU/ACRES:** 56 / 69 acres

**FISHING:** coldwater lake

**FACILITIES:** restroom

**RESTRICTIONS:**

- Camping, discharging bows and firearms prohibited.

► **FRENCHMAN CREEK SWA** — PHILLIPS CO.

**DIRECTIONS:** From Holyoke, go 5 miles W on Hwy. 6 to CR 29, then go 0.5 miles S.

**GMU/ACRES:** 98 / 68 acres

**HUNTING:** deer, pheasant, dove, rabbit

**RECREATION:** wildlife viewing

**RESTRICTIONS:**

- Open 4 a.m.–9 p.m.
- Camping, fires prohibited.
- Target practice prohibited except when authorized by Area Wildlife Manager.

► **GARFIELD CREEK SWA** — GARFIELD CO.

**DIRECTIONS:** From New Castle, go 2 miles SW on CR 312 to Garfield Creek Rd., then 1 mile S.

**GMU/ACRES:** 42 / 13,179 acres

**HUNTING:** deer, elk, dusky grouse

**RECREATION:** wildlife viewing

**RESTRICTIONS:**

- Camping allowed only 7 days before start of regular big-game seasons through 7 days after regular big-game seasons.
- Hunting prohibited within 75 yards of centerline of CRs 312 and 328. Hunting prohibited in designated safety zone as posted.
- Open Dec. 1–July 15 only for spring turkey hunting below, and small-game hunting above, junction of CRs 312 and 328. Open for other access July 16–Nov. 30.
- Hunting of dusky grouse and ruffed grouse prohibited on Upper Baldy Tract.
- Dogs allowed only as an aid in hunting.
- Bicycles only on CRs 312 and 328.

► **GEORGETOWN SWA** — CLEAR CREEK CO.

**DIRECTIONS:** From I-70, take exit 228. Turn N on 15th St.

**GMU/ACRES:** 39 / 670 acres

**HUNTING:** deer, small game, bighorn sheep

**RECREATION:** wildlife observation, hiking

**NOTE:** Hunting bighorn sheep prohibited within 0.25 miles of I-70 throughout SWA.

► **GRANADA SWA** — PROWERS CO.

**DIRECTIONS:** From Granada, go N on Hwy. 385; turn E on Half St. (first road N of railroad); go 1.5 miles.

**GMUs/ACRES:** 127, 132 / 5,630 acres

**HUNTING:** deer, small game, waterfowl

**FISHING:** warmwater fishing in Arkansas River

**RECREATION:** wildlife viewing, photography

**RESTRICTIONS:**

- Open for public access 1 hour before sunrise to 1 hour after sunset.
  - Parking allowed only in designated areas. All motor vehicles restricted to access roads and parking areas only.
  - Camping, fires, ATVs, dirt bikes prohibited.
- MIDWESTERN FARMS TRACT:**
- Hunting restricted to S of river road and by shotgun, archery and falconry only.
  - Swimming, boating, float tubes prohibited.

► **GRANBY RANCH (CONSERVATION EASEMENT)** — GRAND CO.

**DIRECTIONS:** SWA is 0.75 miles E of Hwy. 40 on CR 89, near Granby.

**GMU/ACRES:** 28 / 451 acres

**RECREATION:** hiking, wildlife viewing

**RESTRICTIONS:**

- Open April 16–Nov. 14.
- Fires, motor vehicles prohibited.
- Dogs must be on leash.
- NEW** Valid hunting or fishing or Colorado State Wildlife Area Pass NOT required to ACCESS this property.

► **GRAND JUNCTION: WEST LAKE SWA** — MESA CO.

**DIRECTIONS:** 711 Independent Ave., Grand Junction.

**GMU/ACRES:** 30 / 6 acres

**FISHING:** warmwater lake

**FACILITIES:** restroom

**RESTRICTIONS:**

- Open for public access 7 a.m.–9 p.m.
- Boating, water contact activities prohibited.
- NEW** Valid hunting or fishing or Colorado State Wildlife Area Pass NOT required to ACCESS this property.

► **GRANITE SWA (FISHING EASEMENT)** — CHAFFEE CO.

**DIRECTIONS:** From Buena Vista, 17 miles N on Hwy. 24. Access from Chaffee-Lake county line downstream to 0.25 miles below Granite Bridge.

**GMUs/ACRES:** 48, 49 / 131 acres

**FISHING:** fishing access only; coldwater fishing on Arkansas River. Fishing area is from Lake county line downstream to 1.5 miles below Granite bridge.

**RESTRICTIONS:**

- Camping, fires, dogs, mining activities and panning prohibited.
- Launching or takeout of vessels prohibited.

► **GRIEVE RANCH SWA (CONSERVATION EASEMENT)**

—ROUTT CO.

**DIRECTIONS:** From Craig, take Hwy. 13 N 44 miles to Baggs, Wyo. Turn right on Wyo. Hwy. 70, go 17 miles to CR 129. Turn right and go 3 miles to SWA campground.

**GMU/ACRES:** 5 / 2,511 acres**RESTRICTIONS:**

- Fires, snowmobiles, ATVs, motorcycles, commercial use, woodcutting and gathering prohibited.
- Dogs allowed only as an aid in hunting.
- Firearms allowed only for hunting.
- Camping only in developed campgrounds.
- Closed on hay meadows N of CR 129.
- Fishing access to Little Snake River restricted to river corridor, plus 20 feet above high waterline on either bank.

► **GROUNDHOG RES. SWA — DOLORES CO.**

**DIRECTIONS:** From Dolores, go 25 miles N on USFS Rd. 526 to USFS Rd. 533, then 5 miles NE.

**GMU/ACRES:** 71 / 606 acres**FISHING:** coldwater lake**RECREATION:** wildlife viewing**FACILITIES:** restroom, boat ramp**RESTRICTIONS:**

- Boating prohibited if it creates a white-water wake.
- All motorized or trailered boats must launch at CPW boat ramp.
- Camping prohibited.
- NEW** Valid hunting or fishing or Colorado State Wildlife Area Pass NOT required to ACCESS this property.

► **GUNNISON RIVER SWA (VAN TUYL & REDDEN)**

—GUNNISON CO.

**DIRECTIONS:**

**VAN TUYL PARCEL:** From Gunnison, go N on Hwy. 135 to CR 13. Turn left and go 0.25 miles to where road jogs left and becomes Tincup St. in Gunnison. Go W 3 blocks to Palisade City Park. Parking N side of park. Access by foot 0.5 miles W of parking lot.

**REDDEN EASEMENT:** From Gunnison, go N on Hwy. 135 approx. 2.5 miles to Gunnison River. Parking on W side of Hwy. 135 on N side of Gunnison River. From parking area, walk across pedestrian bridge to S side of river.

Walk/wade fishing on S side of river only for approx. .3 miles downstream from Hwy.

**GMU/ACRES:** 54 / 81 acres**HUNTING:** waterfowl by shotgun only**FISHING:** coldwater stream**RECREATION:** hiking, wildlife viewing**FACILITIES:** parking area**RESTRICTIONS:**

- Access to Gunnison River by foot only from Van Tuyl trail intersection at Y-gate, as posted.
- Discharging firearms or bows prohibited, except when hunting waterfowl with shotguns on Van Tuyl Tract only.
- Camping, fires prohibited.

► **GUNNISON SWA — GUNNISON CO.**

**DIRECTIONS:** From Gunnison, go 6 miles W on Hwy. 50.

**GMU/ACRES:** 54 / 2,800 acres**HUNTING:** deer, elk, rabbit, dusky grouse**FISHING:** coldwater stream**RECREATION:** wildlife viewing**RESTRICTIONS:**

- Open for public access May 1–Nov. 30.
- Blinberry Gulch parcel open for public access July 1–Nov. 30.
- Open for public access May 1–Aug. 15, from 1 hour before sunrise to 1 hour after sunset only.
- Camping only in designated areas and permitted Aug. 16–Nov. 30 only.
- Access by foot or horseback only on Beaver Creek Trail.

► **GYPSON PONDS SWA — EAGLE CO.**

**DIRECTIONS:** I-70 to Gypsum exit, take S side frontage road of I-70 E to parking area. SWA on N side of Eagle River only.

**GMUS/ACRES:** 35 / 90 acres**HUNTING:** waterfowl**FISHING:** coldwater stream, coldwater lake**RECREATION:** wildlife viewing**FACILITIES:** parking area**RESTRICTIONS:**

- Open for public access sunrise to sunset; no time restrictions for hunters and anglers.
- Camping, fires, glass containers, launching and takeout of vessels prohibited.
- Dogs prohibited March 15–June 15 to protect nesting waterfowl. Dogs prohibited at all times on eastern ponds, except when used in waterfowl hunting.
- Field trials may be authorized in Aug. and Sept.

► **HARDEMAN SWA (FISHING EASEMENT) — LAKE CO.**

**DIRECTIONS:** From Buena Vista, go 18 miles N on Hwy. 24. SWA on both sides of river, upstream from Lake/Chaffee county line.

**GMUS:** 48, 49**FISHING:** 1.25 miles of fishing access to Arkansas River**RESTRICTIONS:**

- Camping, fires, dogs, firearms, mining activities and panning prohibited.
- No launching or takeout of vessels.

► **HARMON SWA (FISHING EASEMENT) — CHAFFEE CO.**

**DIRECTIONS:** From stoplight in Buena Vista, go W on CR 306 for 2.2 miles. Turn right on CR 361 for 0.2 miles to parking area.

**GMU/ACRES:** 481 / 10 acres**RESTRICTIONS:**

- Open for public access for fishing only.
- Fires, dogs, overnight camping, firearms, hunting prohibited.

► **HAVILAND LAKE SWA — LA PLATA CO.**

**DIRECTIONS:** From Durango, go 18 miles N on Hwy. 550 to USFS Rd. 671, then go 0.5 miles E.

**GMU/ACRES:** 74 / 208 acres**HUNTING:** waterfowl**FISHING:** coldwater stream

**RECREATION:** boating, camping on USFS property on E side of lake; fee for camping/day use  
**FACILITIES:** gravel boat ramp, USFS campground with restroom and drinking water on E of lake

**RESTRICTIONS:**

- Boating prohibited, except for float tubes or craft propelled by hand or electric motor only.

► **HAYDEN SHOOTING RANGE — ROUTT CO.**

**DIRECTIONS:** From Hayden, travel E on Hwy. 40 to Hawthorne St./CR 37. Continue S approx. 3 miles through Y intersection; range on your left.

**GMU/ACRES:** 13 / 40 acres**FACILITIES:** Shooting range**RESTRICTIONS:**

- Open for public access sunrise to sunset.
- Exploding and any targets other than paper and cardboard prohibited.
- All round must impact designated berms, except for shotguns using birdshot.

► **HECKENDORF SWA — CHAFFEE CO.**

**DIRECTIONS:** From Buena Vista, go 5 miles N on Hwy. 24 to CR 361, then go 1 mile W.

**GMU/ACRES:** 481 / 720 acres**HUNTING:** deer, elk, small game, pronghorn**RECREATION:** hiking, wildlife viewing**RESTRICTIONS:**

- Access from designated parking areas only.
- Camping, fires prohibited.

► **NEW HEREFORD HAVEN SWA — ROUTT CO.**

**DIRECTIONS:** From Hwy 40 in Hayden, travel 3.1 miles N on Walnut St./CR 80 to parking lot access. Access is by foot through the Flanders Ranch SWA.

**GMUS/ACRES:** 441 / 190 acres**HUNTING:** waterfowl**FISHING:** coldwater river**RESTRICTIONS:**

- Access is by foot only.
- Fishing is prohibited during established big game seasons.
- Waterfowl hunting on the property is limited to one group (up to four hunters) per day during established waterfowl seasons.
- Big game and small game hunting prohibited.
- Waterfowl hunting is by reservation only. Reservation holders must have their confirmation letter with them at all times while hunting on the property. Reservations may be obtained through the Hunter Reservation System under the Flanders Ranch SWA.
- Dogs are prohibited, except as an aid in hunting waterfowl.
- Launching or the recovery of vessels from the Yampa River prohibited.

► **HIGEL SWA — ALAMOSA CO.**

**DIRECTIONS:** From Alamosa, take Hwy. 160 NW to CR 104 N. SWA is N of junction of CRs 104 and 3.0S.

**GMU/ACRES:** 791 / 1,465 acres**RESTRICTIONS:**

- Open for public access Sept. 1–Feb. 14, Sat., Sun., Wed. and state and federal holidays only.
- Permit required Sept. 1–Feb. 14. Maximum of 25 permits issued daily, available free, first come, first served. **NEW** Permits may be obtained by emailing [montevista.wildlife@state.co.us](mailto:montevista.wildlife@state.co.us) or by calling 719-587-6900.



**NEW** Reservations may be made up to 14 days in advance but not less than 2 days before the date requested.

- c. Closed Feb. 15–July 15 to protect nesting water birds. Area Wildlife Manager may authorize educational or scientific uses during closures.

► **HOHNHOLZ LAKES SWA** — LARAMIE CO.

**DIRECTIONS:** From Hwy. 14 at upper end of Poudre Canyon, go 30 miles N on Laramie River Rd. (CR 103).

**GMU/ACRES:** 7 / 80 acres of water, 1 mile of river; 133 acres total

**HUNTING:** waterfowl

**FISHING:** coldwater stream, coldwater lake

**RECREATION:** wildlife viewing

**FACILITIES:** restrooms

**RESTRICTIONS:**

- Boating prohibited except for craft propelled by hand, wind or electric motor.
- Sailboards prohibited.
- Camping only in Laramie River camping area.
- Grace Creek Rd. closed to the public except to licensed hunters Aug. 16 through last day of 4th rifle season.

► **HOLBROOK RES. SWA** — OTERO CO.

**DIRECTIONS:** From Swink, go 3 miles N on CR 24.5 to CR FF, then go 0.5 miles E.

**GMU/ACRES:** 125 / 670 acres

**FISHING:** warmwater

**HUNTING:** deer, rabbit, squirrel, pheasant, bobwhite quail, dove, waterfowl

**RECREATION:** powerboating, sailboating, sailsurfing, waterskiing, camping, wildlife viewing

**FACILITIES:** restrooms, boat ramps

**RESTRICTIONS:**

- Hunting prohibited as posted in safety zone on SW side near residence.

► **HOLLY SWA** — PROWERS CO.

**DIRECTIONS:** From Holly, go 1 mile N on CR 34.

**GMUs/ACRES:** 127, 132 / 277 acres

**HUNTING:** rabbit, pheasant, dove, waterfowl

**RECREATION:** wildlife viewing

**RESTRICTIONS:**

- Camping, fires, ATVs, dirt bikes prohibited.
- Hunting prohibited in designated safety zones between Hwy. 50 and CR FF.

► **HOLYOKE SWA** — PHILLIPS CO.

**DIRECTIONS:** From Holyoke, go 4 miles S on Hwy. 385 to CR 14; then 4 miles W.

**GMU/ACRES:** 98 / 80 acres

**HUNTING:** deer, pheasant, dove, rabbit

**RECREATION:** wildlife viewing

**RESTRICTIONS:**

- Open 4 a.m.–9 p.m.
- Camping, fires prohibited.
- Target practice prohibited except when authorized by Area Wildlife Manager.

► **HOME LAKE SWA** — RIO GRANDE CO.

**DIRECTIONS:** From Monte Vista, go 1.5 miles E on Sherman Ave.

**GMU/ACRES:** 791 / 64 acres

**FISHING:** coldwater lake

**RECREATION:** wildlife viewing

**RESTRICTIONS:**

- Open for public access sunrise to sunset; no time restrictions for fishing.
- Hunting prohibited.
- Float tubes or craft propelled by hand, wind, electric motor only. Motorboats up to 10 hp allowed any time. Motorboats 10 hp or more allowed only 10 a.m.–4 p.m.
- NEW** Valid hunting or fishing or Colorado State Wildlife Area Pass NOT required to ACCESS this property.

► **HORSE CREEK RES. SWA (TIMBER LAKE)** — OTERO, BENT COS.

**DIRECTIONS:** From La Junta, go 8 miles N on Hwy. 109 to Cheraw; then 2 miles E on CR JJ.5 to CR 33. Go 7 miles N.

**GMU/ACRES:** 125 / 2,603 acres

**FISHING:** warmwater

**RECREATION:** power boating, sail surfing, waterskiing, camping, wildlife viewing.

**FACILITIES:** restrooms, boat ramps

**RESTRICTIONS:**

- Open for public access 1 hour before sunrise to 1 hour after sunset; no time restrictions for fishing.
- ATVs, dirt bikes, snowmobiles prohibited.
- Frozen surface of lake closed. Dams, inlets, outlet structures closed except when fishing.

► **HORSETHIEF CANYON SWA** — MESA CO.

**DIRECTIONS:** I-70 W to Fruita exit, take Hwy. 340 S for 1 mile to property sign. Take access road 4 miles.

**GMUs/ACRES:** 30, 40 / 1,439 acres

**HUNTING:** deer, waterfowl, dove, coyote, rabbit, pheasant

**FISHING:** warmwater

**RECREATION:** wildlife viewing

**RESTRICTIONS:**

- Open for public access 5 a.m.–9 p.m.; no time restrictions for fishing; **NEW** seasonal closure on western third of the property from March 15–July 15 marked with signage.
- Camping, fires, quail hunting prohibited.
- Turkey hunting only allowed for:
  - Limited-access permit for youth/mentor hunting in spring.
  - Hunters with limited GMU 30 license may hunt on Skipper's Island only.
- Hunting permitted with shotguns, hand-held bows, muzzleloaders and by falconry.
- Waterfowl hunting on Sat. restricted to youth/mentors only, and only from 100 yards E of blind No. 1 to W SWA boundary.
- To hunt waterfowl on W end of property, reservations required for specific blind. Hunting restricted to within 100 yards of blind. Maximum 4 hunters per blind. Reservations must be made through the Hunting Reservation System. See "Reservations: Hunting" (page 1) for details. Hunters can hunt only the area reserved. Hunters must check in and out at property.

- Hunters with reservations may only hunt the hunt area specified on the reservation. Hunters must check in and out at property.

- Permits not required for waterfowl hunting 100 yards E of blind No. 1 to E SWA boundary, including Skipper's Island.

- Waterfowl hunting prohibited Wed.–Fri. except Thanksgiving, Christmas and New Year's days.

- Waterfowl hunting on North Skipper's Island prohibited except for existing waterfowl blinds only.

- NEW** Valid hunting or fishing or Colorado State Wildlife Area Pass NOT required to ACCESS this property.

► **HOT CREEK SWA** — CONEJOS CO.

**DIRECTIONS:** From Monte Vista, go 20 miles S on Hwy. 15 to access road, then go 5 miles W.

**GMU/ACRES:** 81 / 9,485 acres

**HUNTING:** deer, elk, bear, lion, rabbit, dove, waterfowl

**FISHING:** coldwater stream

**RECREATION:** wildlife viewing

**RESTRICTIONS:**

- Vehicles prohibited Jan. 1–April 30.
- Snowmobiles prohibited.

► **HOT SULPHUR SPRINGS SWA (JOE GERRANS, LONE BUCK, PARSHALL DIVIDE, JENNY WILLIAMS UNIT, BYERS CANYON RIFLE RANGE, HOT SULPHUR SPRINGS STATE RANCH, PAUL F. GILBERT FISHING AREA)** — GRAND CO.

**DIRECTIONS:**

**BYERS CANYON RIFLE RANGE:** From Hot Sulphur Springs, go 4 miles W on Hwy. 40 to range (N of Hwy.).

**HOT SULPHUR SPRINGS STATE RANCH:** From Hot Sulphur Springs, go 3 miles W on Hwy. 40 to Colorado River bridge, then go S at W end of bridge.

**LONE BUCK UNIT:** From Hot Sulphur Springs, go 3.5 miles W on Hwy. 40 to unit (S of Hwy.).

**JENNY WILLIAMS UNIT:** From Hot Sulphur Springs, go 3 miles W on Hwy. 40 to CR 50 (E end of Colorado River bridge), then 2 miles S.

**JOE GERRANS UNIT:** From Hot Sulphur Springs, go 3 miles W on Hwy. 40 to Colorado River bridge, then go S at E end of bridge.

**PAUL F. GILBERT FISHING AREA:** From Hot Sulphur Springs, go 3 miles W on Hwy. 40 to W end of Colorado River bridge, then S.

**GMUs/ACRES:** 18, 28 / 2,160 acres, all units

**HUNTING:** deer, elk, bear, lion, rabbit, dusky grouse, waterfowl, dove

**FISHING:** coldwater stream

**RECREATION:** camping, hiking, wildlife viewing, photography, shooting range

**FACILITIES:** restroom, rifle range, campsites

**RESTRICTIONS:**

- Camping only in Joe Gerrans Unit and Lone Buck Unit campgrounds.
- Discharging firearms prohibited in Joe Gerrans Unit, Lone Buck Unit campgrounds and Paul F. Gilbert Fishing Area.
- Byers Canyon Rifle Range open sunrise to sunset. The range may be closed to protect wintering big game.
- Bowfishing prohibited.
- Fires and off-road travel prohibited in Parshall Divide Unit.

► **HUERFANO SWA** — HUERFANO CO.  
**DIRECTIONS:** From Gardner, take CR 550/580 for 13 miles W.  
**GMU/ACRES:** 861 / 544 acres  
**HUNTING:** deer, bear, rabbit, dove  
**FISHING:** coldwater stream  
**RECREATION:** camping, hiking, wildlife viewing  
**FACILITIES:** restrooms, picnic tables

► **HUGO SWA** — LINCOLN CO.  
**DIRECTIONS:** CLINGINGSMITH TRACT: From Hugo, go 14 miles S on CR 109, then 2.25 miles E on CR 2G.  
**GMU/ACRES:** 113 / 2,240 acres  
**HUNTING:** deer, pronghorn, rabbit, dove, waterfowl  
**FISHING:** warmwater; spring stocked trout fishing  
**RECREATION:** camping, hiking, wildlife viewing  
**FACILITIES:** restrooms  
**RESTRICTIONS:**  
 a. Boating prohibited.

► **INDIAN RUN SWA** — ROUTT CO.  
**DIRECTIONS:** From Hamilton, go 12 miles SE on Hwy. 317 to CR 67, then go 6 miles S.  
**GMU/ACRES:** 12 / 2,039 acres  
**HUNTING:** deer, elk, bear, rabbit, dusky grouse  
**FISHING:** coldwater stream  
**RECREATION:** camping, hiking, wildlife viewing  
**RESTRICTIONS:**  
 a. Camping allowed only in designated areas.  
 b. Discharging firearms or bows prohibited in designated safety zones.

► **JACKSON LAKE SWA** — MORGAN CO.  
**DIRECTIONS:** From I-76 at Hwy. 39 exit, go 7.4 miles N on Hwy. 39 to Hwy. 144. Then go 1 mile NE to CR 5; 3.8 miles N to CR CC; 1 mile W to CR 4; then 0.25 miles S.  
**GMU/ACRES:** 95 / 394 acres  
**HUNTING:** dove, rabbit, waterfowl  
**FISHING:** warmwater  
**RECREATION:** wildlife viewing  
**FACILITIES:** restroom  
**RESTRICTIONS:**  
 a. Open 4 a.m.–9 p.m., except no time restrictions for fishing.  
 b. Camping, fires, ice fishing, target practice, hunting with centerfire rifles prohibited.  
 c. Hunting and vessels prohibited from frozen surface of lake.  
 d. Fishing prohibited Oct. 1 through dark goose season.  
 e. During teal season and fist split of regular duck season, reservations required on Sat., Sun. and state and federal holidays to hunt waterfowl.  
 Reservations valid until sunrise and limited to 3 per hunter annually. Reservations must be made through the Hunting Reservation System. See "Reservations: Hunting" (page 1) for details.  
 Reservations not required Mon.–Fri., except state and federal holidays, and hunters may check in on first-come, first-served basis.  
 f. Waterfowl hunters must check in and out at check station. Hunters may not check in until 4 a.m. and can only hunt area

reserved. Hunters may check in on first-come, first-served basis after a hunter checks out, or after sunrise if a hunter has not checked in. Maximum of 4 hunters allowed per hunting area.

► **JAMES M. JOHN SWA** — LAS ANIMAS CO.  
**DIRECTIONS:** From Raton, N.M., go 7 miles on New Mexico Hwys. 72 and 526. Go N up Sugarite Canyon 12 miles to Lake Dorothy SWA, then go NW 4 miles on unmarked trail to top of Fishers Peak.  
**GMU/ACRES:** 140 / 8,200 acres  
**HUNTING:** deer, elk, bear, lion, small game, turkey  
**RECREATION:** wildlife viewing, hiking, picnicking  
**RESTRICTIONS:**  
 a. Open for public access April 2–Nov. 30.  
 b. Access by foot or horseback only.  
 c. Camping prohibited within 100 feet of streams.  
 d. Hunting access by drawing only, and for big game only in regular rifle deer and elk seasons.

► **JAMES MARK JONES SWA** — PARK CO.  
**DIRECTIONS:** From Hwy. 24 E of Hartsel, take CR 15 (Elkhorn Rd.) N for 15 miles to sign. Go W 1.8 miles to parking area. From Hwy. 285 at Como turnoff, take CR 15 SE 8 miles to sign. Go for W 1.8 miles to parking area. Road to parking area not maintained in winter.  
**GMU/ACRES:** 50 / 17,429 acres  
**HUNTING:** deer, elk, pronghorn, small game  
**RECREATION:** wildlife viewing  
**FACILITIES:** parking areas  
**RESTRICTIONS:**  
 a. Open May 2–Dec. 31.  
 b. Fires only in established fire rings at designated parking areas.

► **JEAN K. TOOL SWA** — MORGAN CO.  
**DIRECTIONS:** From Fort Morgan, go 4 miles NE on I-76 to Dodd Bridge Rd., then go 1.75 miles N.  
**GMU/ACRES:** 96 / 903 acres  
**HUNTING:** deer, turkey, quail, dove, waterfowl  
**RECREATION:** wildlife viewing  
**RESTRICTIONS:**  
 a. Open 4 a.m.–9 p.m., except with night-hunting permit.  
 b. Camping, fires prohibited.  
 c. Target practice prohibited except when authorized by Area Wildlife Manager.  
 d. On opening weekend of regular plains rifle deer season and first day and weekend of late plains rifle deer season, only deer hunting permitted.  
 e. Horses prohibited except when training hunting dogs, in Feb., March, April (through Wed. before spring turkey season opens) and Aug. only.  
 f. Launching or takeout of vessels prohibited during waterfowl seasons.

► **JENSEN SWA** — RIO BLANCO CO.  
**DIRECTIONS:** From Meeker, go 9 miles NE on Hwy. 13 to CR 30.  
**GMU/ACRES:** 12, 23, 211 / 5,955 acres  
**HUNTING:** deer, elk, bear, rabbit, dusky grouse, waterfowl  
**RECREATION:** camping, wildlife viewing

**RESTRICTIONS:**  
 a. Open July 16–Dec. 31.  
 b. Camping only in designated areas.

► **JERRY CREEK RES. SWA (JERRY CREEK RES. NOS. 1 & 2)** — MESA CO.  
**DIRECTIONS:** From Molina, take Hwy. 330 W. SWA on N side of Hwy. at confluence of Plateau and Spring creeks.  
**GMU/ACRES:** 421 / 871 acres  
**FISHING:** warmwater lake  
**RECREATION:** wildlife viewing  
**RESTRICTIONS:**  
 a. Hunting, firearms, ice fishing, camping, fires, motorized and nonmotorized vehicles, pets, domestic animals, boating, floating, swimming, wading prohibited. Belly boats used with waders are allowed.  
 b. Frozen surface of lake closed.

► **JIM OLTERMAN/LONE CONE SWA** — DOLORES CO.  
**DIRECTIONS:** From Norwood, go 1.5 miles E on Hwy. 145 to USFS Rd. 610, then go 24 miles S. Access by foot or horseback only.  
**GMU/ACRES:** 70, 71 / 5,030 acres  
**HUNTING:** deer, elk, bear, dusky grouse  
**FISHING:** coldwater stream  
**RECREATION:** camping, wildlife viewing  
**FACILITIES:** two horse corrals, campsites  
**RESTRICTIONS:**  
 a. Snowmobiles prohibited.

► **JOE MOORE RES. SWA** — MONTEZUMA CO.  
**DIRECTIONS:** From Mancos, go 5 miles NE on Hwy. 184 to CR 40, then go 4 miles N.  
**GMU/ACRES:** 73 / 120 acres  
**HUNTING:** waterfowl  
**FISHING:** coldwater lake  
**RECREATION:** wildlife viewing  
**FACILITIES:** restroom, boat ramp  
**RESTRICTIONS:**  
 a. Boating prohibited if it creates a white-water wake.  
 b. Camping prohibited.

► **JOHN MARTIN RES. SWA** — BENT CO.  
**DIRECTIONS:** From Las Animas, go 16 miles E on Hwy. 50 to CR 24 at Hasty. Then go 2 miles S on CR 24.  
**GMU/ACRES:** 125, 126, 146 / 19,471 acres  
**HUNTING:** deer, rabbit, squirrel, pheasant, bob-white quail, scaled quail, dove, waterfowl  
**FISHING:** warmwater  
**RECREATION:** power boating, sail boating, sail surfing, waterskiing, camping, hiking, wildlife viewing  
**FACILITIES:** restrooms, boat ramps  
**RESTRICTIONS:**  
 a. Field trials may be authorized Feb., March, Aug. and Sept.  
 b. **NEW** From November 1 through the last day of the migratory waterfowl season, vessel use is allowed on Army Corps of Engineer lands leased to CPW, as posted, to retrieve downed waterfowl to provide for waterfowl resting.  
 c. ATVs, dirt bikes prohibited.



► **JOHNSON VILLAGE SWA (FISHING EASEMENT)**

— CHAFFEE CO.

**DIRECTIONS:** From Hwy. 24 bridge over Arkansas River, SWA on W half of river 0.25 miles upstream and 0.5 miles downstream. Fishing access only.

**GMU/ACRES:** 481 / 9 acres

**FISHING:** coldwater stream

► **JUMBO (JULESBURG) RES. SWA**

— SEDGWICK, LOGAN COS.

**DIRECTIONS:** From I-76 at Red Lion exit (No. 155), go 3 miles N to Hwy. 138; 1 mile NE to CR 95; then 2 miles N.

**GMU/ACRES:** 90 / 1,703 acres

**HUNTING:** deer, pheasant, dove, rabbit, waterfowl

**FISHING:** warmwater

**RECREATION:** camping, wildlife viewing

**FACILITIES:** restrooms, boat ramp

**RESTRICTIONS:**

Note that the \$43 annual access permit requirement has been removed. Anyone age 16 or older must now have a valid hunting or fishing license, or the new Colorado State Wildlife Area Pass to access this property, and all other SWAs.

- a. Maximum of 250 vehicles on property at once.
- b. All loud noises that disturb the peace, except legal hunting activities, prohibited from 10 p.m. – 6 a.m.
- c. Target practice, hunting from frozen surface of lake prohibited.
- d. Vessels prohibited within 50 feet of outlet structure.
- e. Launching of motorized vessels or sailboats prohibited if ANS inspection station closed.
- f. Hand-launched and hand-powered vessels allowed only for fishing, to set or pick up decoys, or to retrieve downed waterfowl after ANS inspection station closes for the year, or until reservoir frozen.
- g. Waterskiing prohibited 7 p.m.–10 a.m., Fri–Mon of Memorial Day weekend.

► **JUMPING COW SWA — ELBERT CO.**

**DIRECTIONS:** From Kiowa, take Hwy. 86 about 16 miles E to CR 105. Turn N, go about 2 miles to CR 122, then turn E to SWA.

**GMU/ACRES:** 105 / 14,733 acres

**HUNTING:** by special drawing permit only.

Hunting is restricted to doe white-tailed and doe mule deer, doe prong-horn, dove, rabbit, and waterfowl only.

**RESTRICTIONS:**

- a. Hunting access by permit only. Must have valid license prior to applying for permit. Permits on Woodard Unit issued with priority given to mobility-impaired hunters and to mentored youth hunters. Permits must be kept on hunter at all times.
  1. Permits may designate hunt zones; if so, activity is restricted to those zones only. The permit is not valid property-wide.
  2. Permits are free and available through a drawing process. Applications available from CPW Office in Denver, 303-291-7227.

3. Applications for fall hunting access due the third Mon. in Aug.

b. Dove, doe white-tailed, doe mule deer, doe pronghorn hunting permitted. On Woodard Unit, waterfowl, small game (excluding dove and coyote), doe white-tailed, doe mule deer, doe pronghorn hunting permitted.

c. Permitted hunters may take one other non-hunter onto the property.

On Woodard Unit, mobility-impaired hunters may take two non-hunters onto the property. The additional non-hunter(s) must remain with permit holder.

d. Permitted dove or valid Woodard Unit hunters may access property on opening day of their season. Other permitted hunters may enter property after the first Mon. after opening day of their season.

e. Open for permitted hunter access 2 hours before sunrise to 1 hour after sunset. Hunters may remain as long as reasonable to retrieve downed game.

f. Vehicle use permitted only on marked existing roadways that lead to parking areas. Mobility-impaired hunters are allowed to use an OHV for hunting and game retrieval on Woodard Unit. All other access by foot or horseback only.

g. Gates shall be left as found after passing through.

h. Camping, fires prohibited.

i. Dogs prohibited on Woodard Unit.

► **JUNCTION BUTTE SWA — GRAND CO.**

**DIRECTIONS:** From Kremmling, go 3 miles S on Hwy. 9 to CR 387 (dirt road), then 0.5 miles E.

**GMU/ACRES:** 37 / 1,304 acres

**HUNTING:** deer, elk, rabbit, dusky grouse

**RECREATION:** wildlife viewing

**RESTRICTIONS:**

- a. Camping, hang gliding prohibited.
- b. Vehicles allowed only from day after Labor Day through the day after any late big game season.

► **KARNEY RANCH SWA — BENT CO.**

**DIRECTIONS:** From Las Animas, go E on Hwy. 50, then go N on CR 18. From CR 18, go either E or across the canal (N) to access the SWA.

**GMU/ACRES:** 126 / 13,580 acres

**HUNTING:** deer, pronghorn, small game

**RECREATION:** wildlife viewing

**RESTRICTIONS:**

- a. Open for public access 1 hour before sunrise to 1 hour after sunset. Hunters may remain as long as reasonable to retrieve downed game.
- b. Access by foot only; vehicles restricted to parking areas and roads.
- c. Building safety zone and other safety zones closed as posted.
- d. Camping, fires, firewood collection, OHV use prohibited.
- e. Dogs allowed only as an aid in hunting.
- f. Ornate box turtle collection and/or release prohibited.
- g. Night hunting with artificial light for certain species allowed with additional permit. Contact the CPW Area Office in Lamar for details, 719-336-6600.

► **KARVAL RES. SWA — LINCOLN CO.**

**DIRECTIONS:** From Hwys. 94 and 109, go S 10 miles on Hwy. 109.

**GMU/ACRES:** 120 / 235 acres

**HUNTING:** deer, rabbit, scaled quail, dove, waterfowl

**FISHING:** warmwater; spring stocked trout fishing

**RECREATION:** camping, wildlife viewing

**FACILITIES:** restroom, shade shelters

**RESTRICTIONS:**

- a. Only float tubes or craft propelled by hand, wind or electric motor allowed.

► **KEMP-BREEZE SWA — GRAND CO.**

**DIRECTIONS:**

**BREEZE UNIT:** Approx. 15 miles W of Granby on Hwy. 40 past Parshall, go 0.5 miles. Look for mile marker 196. Turn left 0.25 miles past marker for parking, or go W 0.75 miles for parking. Unit is 11.5 miles W of Kremmling. **KEMP UNIT:** From Granby, go 14.5 miles W on Hwy. 40, turn S on CR 3 and cross Colorado River bridge. Continue S to top of hill. Parking lot on the right, adjacent to CR 36. Unit is 12 miles E of Kremmling.

**GMUs/ACRES:** 18, 28 / 1,714 acres

**RESTRICTIONS:**

- a. Fishing at Breeze Unit Kids Pond restricted to youth fishing and anglers with mobility impairments who are restricted to a wheelchair.
- b. Breeze Unit hay meadow wetland closed March 15–July 15.

► **KINNEY LAKE SWA — LINCOLN CO.**

**DIRECTIONS:**

**KINNEY LAKE TRACT:** From Hugo, go about 11.7 miles S of town on CR 109 (also called CR 32) to CR 2J. Then go 1 mile E on CR 2J to SW corner of SWA.

**GMU/ACRES:** 113 / 320 acres

**HUNTING:** deer, pronghorn, small game, waterfowl

**FISHING:** warmwater; stocked trout in spring

**RECREATION:** wildlife viewing, camping, photography

**RESTRICTIONS:**

- a. Only float tubes or craft propelled by hand, wind or electric motor allowed.

► **KNIGHT-IMLER SWA — PARK CO.**

**DIRECTIONS:** From Fairplay, go 10 miles S on Hwy. 285.

**GMU/ACRES:** 50 / 15 acres

**FISHING:** coldwater stream

**RESTRICTIONS:**

- a. Camping, fires prohibited.
- b. No public access beyond 25 feet from centerline of stream.

► **KNUDSON SWA — LOGAN CO.**

**DIRECTIONS:** From I-76 at Sterling exit, go 0.5 miles W to CR 370 (information center, museum), then go 1 mile SW.

**GMU/ACRES:** 96 / 581 acres

**HUNTING:** deer, turkey, quail, dove, rabbit, squirrel, waterfowl

**RECREATION:** wildlife viewing

*continued on next page*

**RESTRICTIONS:**

- Open 4 a.m.–9 p.m.
- Camping, fires, target practice, horses prohibited.
- On opening weekend of regular plains rifle deer season and first day and weekend of late plains rifle deer season, only deer hunting permitted.
- Landowner permission required to hunt deer on access easement.
- Launching or takeout of vessels prohibited during waterfowl seasons.

▶ **LA JARA SWA** — CONEJOS CO.

**DIRECTIONS:** From Capulin, take CR 8 S and W for 10.5 miles.

**GMU/ACRES:** 81 / 2,808 acres

**HUNTING:** deer, elk, bear, lion, rabbit, dove

**FISHING:** coldwater stream

**RECREATION:** wildlife viewing

**RESTRICTIONS:**

- Snowmobiles prohibited.
- Vehicles prohibited Jan. 1–Thurs. before Memorial Day.

▶ **LA JARA RES. SWA** — CONEJOS CO.

**DIRECTIONS:** From La Jara at Hwy. 285, go 10.5 miles W on Hwy. 15 to USFS Rd. 255. Go 0.5 miles to USFS Rd. 240, turn S and go 13.5 miles to reservoir.

**GMU/ACRES:** 81 / 635 acres

**HUNTING:** deer, elk, waterfowl

**FISHING:** coldwater lake

**RECREATION:** wildlife viewing

**FACILITIES:** restroom, drinking water, boat ramp

▶ **LAKE BECKWITH SWA** — PUEBLO CO.

**DIRECTIONS:** From Pueblo, go S on I-25. Exit Hwy. 165 toward Colorado City. Turn right on Cuerno Verde Rd. SWA is on W side of road before road curves E.

**GMU/ACRES:** 84 / 66 acres

**RESTRICTIONS:**

- Hunting, camping, fires, ice fishing prohibited.
- Only float tubes or craft propelled by hand, wind or electric motor allowed.
- Frozen surface of lake closed.
- NEW** Valid hunting or fishing or Colorado State Wildlife Area Pass NOT required to ACCESS this property.

▶ **LAKE DOROTHEY SWA** — LAS ANIMAS CO.

**DIRECTIONS:** From Raton, N.M., go 7 miles NE on N.M. Hwys. 72 and 526, then go N up Sugarite Canyon for 5 miles.

**GMU/ACRES:** 140 / 4,500 acres

**HUNTING:** deer, elk, bear, turkey

**FISHING:** coldwater lake, coldwater stream

**RECREATION:** picnicking, hiking, wildlife viewing

**FACILITIES:** restroom

**RESTRICTIONS:**

- Access by foot or horseback only from established parking areas.
- Camping prohibited within 200 yards of Lake Dorothy or 100 feet of streams, except in designated areas.
- Discharging firearms or bows prohibited except shotguns or bows for hunting. Discharging bows allowed for bowfishing.
- Big-game hunting by archery only.
- Trapping prohibited.

▶ **LAKE FORK OF GUNNISON RIVER SWA**

(FISHING EASEMENT) — HINSDALE CO.

**DIRECTIONS:** From Lake City, go 5.375 miles N on Hwy. 149 to S end of fishing easement.

**GMU/ACRES:** 66 / 42 acres

**FISHING:** coldwater stream

▶ **LAKE JOHN SWA** — JACKSON CO.

**DIRECTIONS:** From Walden, go 0.5 miles W on Hwy. 14 to CR 12W, then 8 miles W to CR 7. Then go 7 miles.

**GMU/ACRES:** 161 / 565 water acres, 282 land acres

**HUNTING:** small game, waterfowl

**FISHING:** coldwater lake

**RECREATION:** camping, wildlife viewing

**FACILITIES:** private campground with electrical hook-ups, restroom, boat ramp, shade shelters, picnic tables

**RESTRICTIONS:**

- Camping in established areas only.
- Waterskiing, sailboards prohibited.

▶ **LAKE PUEBLO SWA** — PUEBLO CO.

**DIRECTIONS:** From Pueblo, go 7 miles W on Hwy. 96.

**GMU/ACRES:** 84 / 11,864 acres

**HUNTING:** deer, rabbit, turkey, dove, waterfowl, scaled quail

**FISHING:** coldwater stream, coldwater lake

**RECREATION:** picnicking, hiking, wildlife viewing

**FACILITIES:** restroom, nature trail

**RESTRICTIONS:**

- Camping, fires, target practice prohibited.
- Discharging firearms or bows prohibited, except shotguns or bows while hunting. Discharging bows allowed for bowfishing.
- Field trials may be authorized Feb., March, Aug., and Sept.
- Jumping, diving, swinging from cliffs, ledges or man-made structures prohibited, including, but not limited to, boat docks, marina structures, railroad trestle in Turkey Creek.

▶ **LEAPS GULCH SWA** — GUNNISON CO.

**DIRECTIONS:** From Gunnison go N on Hwy. 135 to CR 10. Go E on paved road to where USFS Rd. 743 begins. Go E on USFS 743 for 8.2 miles to 743.4b. Go N on 743.4b and USFS 606 approx. 3 miles to property boundary.

**GMU:** 55 / 560 acres

**HUNTING:** deer, elk, dusky grouse

**RECREATION:** hiking, wildlife viewing

▶ **LEATHA JEAN STASSEN SWA** — MESA CO.

**DIRECTIONS:** From Grand Junction, take Hwy. 340 W to 20 1/2 Rd.; turn N. Turn E on F 3/4 Rd.; go N on Roundup Dr. and E on Baseline Dr. Parking lot N of road.

**GMU/ACRES:** 40 / 31 acres

**RECREATION:** wildlife viewing

**RESTRICTIONS:**

- Open for public access a half hour before sunrise to a half hour after sunset.
- Camping, fires, hunting, motor vehicles prohibited.

▶ **LITTLE SNAKE SWA** — MOFFAT CO.

**DIRECTIONS:** From Maybell, go 17 miles N on CR 19. CR 19 runs through SWA.

**GMUs/ACRES:** 2, 3 / 4,860 acres

**HUNTING:** deer, pronghorn, rabbit, sage grouse

**RECREATION:** camping, hiking, wildlife viewing

**RESTRICTIONS:**

- Camping allowed only in self-contained units during any deer, elk or pronghorn season.
- Fires prohibited.

▶ **LOMA BOAT LAUNCH SWA** — MESA CO.

**DIRECTIONS:** From Fruita, take I-70 to Loma exit (No. 15), then go 0.5 miles E on frontage road, turn S 0.25 miles to Colorado River.

**GMU/ACRES:** 30 / 8 acres

**RECREATION:** boating, wildlife viewing

**FACILITIES:** boat ramp, restroom

**RESTRICTIONS:**

- Parking in designated areas only.
- Camping, fires, discharging firearms, launching or using personal water craft (jet skis) prohibited.

▶ **LON HAGLER SWA** — LARIMER CO.

**DIRECTIONS:** From Campion, go 3.25 miles W on CR 14 to CR 21, then go 1.5 miles N.

**GMU/ACRES:** 20 / 181 water, 121 land acres

**FISHING:** warmwater, coldwater

**RECREATION:** wildlife viewing, archery range, nature trail

**FACILITIES:** restroom, boat ramp

**RESTRICTIONS:**

- Fishing prohibited in inlet structure and annex pond.
- Boating prohibited if it creates a white-water wake.
- Camping, fires, horseback riding, sailboards, sailboats, bicycling, target practice prohibited.
- Pets must be on leashes no longer than 6 feet.
- Dogs on boats not required to be leashed.
- From Sept. 1–end of Feb., dogs prohibited W of lakeside parking lots, except as an aid in hunting.
- From March 1–Aug. 31, dogs prohibited W of lakeside parking lots.
- Dogs prohibited on annex pond and adjacent lands as posted to protect wildlife.

▶ **LONE DOME SWA** — MONTEZUMA, DOLORES COs.

**DIRECTIONS:** From Cortez, go 21 miles N on Hwy. 491 to CR DD; 1 mile E to CR 16; 3 miles N to access road; then 1.5 miles E to Bradfield Bridge.

**GMU/ACRES:** 711 / 1,724 acres

**HUNTING:** deer, elk, rabbit, dusky grouse, turkey, dove

**FISHING:** coldwater stream

**RECREATION:** picnicking, wildlife viewing

**FACILITIES:** campgrounds

**RESTRICTIONS:**

- Overnight parking only in designated areas.
- Fires prohibited.

▶ **LOUISIANA PURCHASE RANCH SWA** — MOFFAT CO.

**LIMITED ACCESS.** This property is **PRIVATE LAND** that is open **ONLY** to elk and deer hunters with a confirmed reservation made through the Hunting Reservation System:

[cpw.state.co.us/huntingreservations](http://cpw.state.co.us/huntingreservations)

**GMU:** 211



**RESTRICTIONS:**

- a. Deer and elk hunting only.
- b. Hunting by reservation only. Reservation holders must have confirmation letter with them at all times while hunting on property. For reservations, hunters must already have a big-game hunting license for one of the specific hunt codes permitted on the property. Reservations must be made through the Hunting Reservation System: See "Reservations: Hunting" (page 1) for details. Reservations valid starting sixth day of season designated by the license through the end of the season. Hunters may only access the property during dates specified on their reservation.

Hunters with a reservation may bring up to 2 non-hunting companions.

- c. Vehicle use prohibited except on designated roadways or with permission of ranch owners. All other access restricted to walk-in access only.
- d. Overnight camping, dogs, fires, fishing, woodcutting, target shooting/sight-in, building permanent blinds, gathering artifacts prohibited.

► **LOVE MEADOW WATCHABLE WILDLIFE AREA**

— CHAFFEE CO.

**DIRECTIONS:** From Nathrop (8 miles S of Buena Vista on Hwy. 285), go W on CR 162 approx. 8 miles. Parking is on N side of road at meadow.

**GMU/ACRES:** 481 / 11 acres

**RESTRICTIONS:**

- a. Open for wildlife viewing only.
- b. **NEW** Valid hunting or fishing or Colorado State Wildlife Area Pass NOT required to ACCESS this property.

► **MANVILLE SWA (FISHING LEASE: ROARING FORK OF NORTH PLATTE RIVER)** — JACKSON CO.

**DIRECTIONS:** From Walden, go 0.5 miles W on Hwy. 14 to CR 12W, go 5 miles W to CR 18, go 4.5 miles SW to CR 5, then go 0.125 miles S.

**GMU/ACRES:** 16 / 4.4 mi. of river

**FISHING:** Roaring Fork of the North Platte River, coldwater stream

**RESTRICTIONS:**

- a. Open for fishing only.

► **MASON FAMILY SWA** — HINSDALE CO.

**DIRECTIONS:** From Powderhorn on Hwy. 149, go 14.7 miles S on CR 27 (Cebolla Creek Rd.).

**GMUs/ACRES:** 66, 67 / 1,429 acres

**HUNTING:** deer, elk, rabbit

**FISHING:** coldwater stream

**FACILITIES:** vault toilets

**RECREATION:** wildlife viewing, hiking, picnicking, camping

► **McCLUSKEY SWA** — DELTA CO.

**DIRECTIONS:** From Paonia's Onarga Ave., go S on Lamborn Mesa Rd., which becomes 4100 Rd. At stop sign, turn right on Stewart Mesa Rd., which turns S and becomes 4050 Rd. At S end, road forks; turn left on L30 Rd.

**GMU/ACRES:** 53 / 1,600 acres

**HUNTING:** deer, elk, dusky grouse, rabbit

**RESTRICTIONS:**

- a. Open only to hunt, fish or trap. Open

May 1 through end of regular big-game seasons.

- b. Camping, fires, dogs prohibited.

► **MEEKER PASTURES SWA** — RIO BLANCO CO.

**DIRECTIONS:** From Meeker, go 1.5 miles N on Hwy. 13 to CR8, then 2 miles E.

**GMU/ACRES:** 23 / 48 acres

**HUNTING:** waterfowl

**FISHING:** coldwater stream

**RECREATION:** picnicking, wildlife viewing

**RESTRICTIONS:**

- a. Big-game hunting restricted to archery equipment only.

► **MELON VALLEY SWA** — OTERO CO.

**DIRECTIONS:** Go 2 miles N of Hwys. 71 and 50, then go 1 mile E of Hwy. 71 on Rd. 80.5.

**GMUs/ACRES:** 125, 129 / 278 acres

**RESTRICTIONS:**

- a. On weekends, hunting limited to youth/mentor hunting; only 1 mentor per youth may hunt. Mentor must be 18 years of age or older and hold a valid hunter education certificate or be born before January 1, 1949, and have a proper and valid hunting or fishing license.

► **MESSEX SWA** — WASHINGTON, LOGAN COS.

**DIRECTIONS:** From I-76 at Merino exit, go 2 miles N to Hwy. 6; 1.75 miles NE to CR R; 1.5 miles N; then 0.5 miles W.

**GMU/ACRES:** 96 / 680 acres

**HUNTING:** deer, turkey, quail, dove, rabbit, squirrel, waterfowl

**RECREATION:** wildlife viewing

**RESTRICTIONS:**

- a. Open 4 a.m.–9 p.m., except with night-hunting permit.
- b. Camping, fires prohibited.
- c. Target practice prohibited except when authorized by Area Wildlife Manager.
- d. On opening weekend of regular plains rifle deer season and first day and weekend of late plains rifle deer season, only deer hunting permitted.
- e. Landowner permission required to hunt deer on access easement.
- f. Horses prohibited except when training hunting dogs, in Feb., March, April (through Wed. before spring turkey season opens) and Aug. only.
- g. Launching or takeout of vessels prohibited during waterfowl seasons.

► **MIDDLE TAYLOR CREEK SWA** — CUSTER CO.

**DIRECTIONS:** From Westcliffe, go 8 miles W on Hermit Lakes Rd.

**GMU/ACRES:** 86 / 486 acres

**HUNTING:** deer, elk, dusky grouse

**FISHING:** coldwater stream

**RECREATION:** camping, hiking, wildlife viewing

**FACILITIES:** picnic tables

► **MIKE HIGBEE SWA** — PROWERS CO.

**DIRECTIONS:** From Lamar, go 4 miles E on Hwy. 50.

**GMU/ACRES:** 132 / 876 acres

**HUNTING:** deer, rabbit, squirrel, pheasant, bobwhite quail, scaled quail, dove, waterfowl

**FISHING:** warmwater

**RECREATION:** hiking, archery/rifle range

**RESTRICTIONS:**

- a. Open for public access 1 hour before sunrise to 1 hour after sunset, unless camping in designated areas or actively hunting or fishing.
- b. ATVs, dirt bikes prohibited.
- c. Domestic, feral or privately-owned game birds may be released by CPW or its agent for educational or training purposes without restrictions.

► **MILLER RANCH SWA** — GUNNISON CO.

**DIRECTIONS:** From Gunnison, go N on Hwy. 135, turn left and continue N on CR 730. Turn left at CR 7. SWA begins shortly after junction of CRs 7 and 7A.

**GMU/ACRES:** 54 / 1,604 acres

**RESTRICTIONS:**

- a. Open July 1–end of Feb.
- b. N of CR 7: Hunting prohibited except for youth/mentor hunting by permit. Maximum 4 free permits available daily, first come, first served. Permits available by reservation from CPW's Gunnison Area Office, 300 W. New York Ave., Gunnison, or call 970-641-7060. Reservations may be made up to 30 days in advance but not less than 2 days before requested hunt date. With reservations, youths and mentors will receive map with access points and restrictions. Mentor must be 18 years of age or older and hold a valid hunter education certificate or be born before January 1, 1949, and have a proper and valid hunting or fishing license. Mentor not allowed to hunt.
- c. Camping, fires, dogs prohibited.
- d. Discharging firearms or bows prohibited in designated safety zones as posted.

► **MITANI-TOKUYASU SWA** — WELD CO.

**DIRECTIONS:** From Greeley, go 5 miles E on Hwy. 263.

**GMU/ACRES:** 951 / 68 acres

**HUNTING:** dove, squirrel, waterfowl

**RESTRICTIONS:**

- a. Open 4 a.m.–one hour after sunset.
- b. Open for public access from Sept. 1 through last day of spring turkey season.
- c. Camping, fires, horses, target practice prohibited.
- d. Hunting access limited to occupants of vehicles legally parked in 1 of 4 spaces in designated area. Reservation required to occupy a space from 4 a.m.–noon. See "Reservations: Hunting" (page 1) for details. After noon each day, all parking spaces available on first-come, first-served basis.
- e. Launching or takeout of vessels prohibited.

► **MOGENSEN PONDS SWA** — MESA CO.

**DIRECTIONS:** From Interstate 70, take Hwy. 65 about 10 miles E. Turn onto Hwy. 330 and go E 0.5 miles. SWA is on N side of Hwy.

**GMU/ACRES:** 421 / 11 acres

**FISHING:** warmwater lake

**HUNTING:** waterfowl from designated blinds

**RECREATION:** wildlife viewing

*continued on next page*

**RESTRICTIONS:**

- Hunting, firearms prohibited, except for waterfowl from designated blinds.
- Camping, fires, motorized and nonmotorized vehicles, pets, domestic animals prohibited.

► **MOUNTAIN HOME RES. SWA** — COSTILLA CO.

**DIRECTIONS:** From Fort Garland, go 2.5 miles E on Hwy. 160 to Trinchera Ranch Rd., then 2 miles S to Icehouse Rd. Then go 1 mile W to N entrance, or continue 1 mile S to S entrance.

**GMU/ACRES:** 83 / 1,061 acres

**FISHING:** coldwater lake

**RECREATION:** wildlife viewing

**FACILITIES:** restroom, boat ramp

**RESTRICTIONS:**

- Waterskiing prohibited.

► **MOUNT EVANS SWA** — CLEAR CREEK CO.

**DIRECTIONS:** From Denver, take I-70 W to Evergreen Pkwy, exit; go 6 miles S on Hwy. 74 to Evergreen Lake; turn right on Upper Bear Creek Rd. Go 6.5 miles W; turn right again on Upper Bear Creek Rd. (CR 480) and go 3 miles, following signs for SWA.

**GMU/ACRES:** 39 / 3,438 acres

**HUNTING:** deer, elk

**FISHING:** coldwater stream

**RECREATION:** wildlife viewing

**RESTRICTIONS:**

- Open June 15–Dec. 31.
- Only fishing and hunting activities allowed from day after Labor Day through end of 4th regular rifle season.
- Camping limited to 5 days in 45-day period in designated campgrounds, except in big-game seasons.
- Dogs allowed only as an aid in hunting or on leash.
- Vehicles prohibited day after Labor Day–June 14, except in regular rifle deer and elk seasons.
- Groups of 25 or more must obtain a permit before use; 1 group allowed at a time.

► **MOUNT OURAY SWA** — CHAFFEE CO.

**DIRECTIONS:** From Salida, go 0.25 miles NW on Hwy. 291; then go 0.75 miles W on CR 154, then 1.25 miles NW on CR 160 to the first parking lot. Second parking area is 0.7 miles past the first lot on CR 160.

**GMU/ACRES:** 56 / 231 acres

**FISHING:** coldwater stream, ponds, Arkansas River (access S of river only)

**RESTRICTIONS:**

- Access from designated parking areas only.
- Camping, fires prohibited.
- Hunting allowed with shotguns, hand-held bows, muzzleloaders or by falconry only.

► **MOUNT SHAVANO SWA** — CHAFFEE CO.

**DIRECTIONS:** From Salida, go 0.25 miles NW on Hwy. 291 to CR 154. Wildlife area is along S side of Arkansas River, between Sand Lake and Mount Shavano SFU diversion dam above SFU.

**GMUs/ACRES:** 56, 57 / 84 acres

**FISHING:** coldwater river

**RESTRICTIONS:**

- Closed S of CR 154 and W of Hwy. 291.
- Camping, fires prohibited.
- Discharging firearms prohibited except when hunting from upper end of Mount Shavano SFU, upstream to marked property boundary. Hunting permitted only with shotguns, hand-held bows, muzzleloaders or by falconry.
- Discharging firearms prohibited from upper end of Mount Shavano SFU, downstream to Hwy. 291 bridge. Hunting permitted only with hand-held bows or by falconry.
- Hunting prohibited between Hwy. 291 and the Arkansas River, from the Hwy. 291 bridge downstream to CR 175.

► **MURPHY SWA (FISHING LEASE: MICHIGAN RIVER)**

— JACKSON CO.

**DIRECTIONS:** From Walden, go 1 mile E on CR 12.

**GMU/ACRES:** 6 / 6 miles of river

**FISHING:** Michigan River, coldwater stream

**RESTRICTIONS:**

- Open for fishing only.

► **NAKAGAWA SWA** — WELD CO.

**DIRECTIONS:** From Kersey, go 5 miles E on Hwy. 34 to CR 61, then 2 miles N.

**GMU/ACRES:** 951 / 159 acres

**HUNTING:** deer, rabbit, squirrel, pheasant, dove, waterfowl

**RECREATION:** wildlife viewing

**RESTRICTIONS:**

- Camping, fires prohibited.
- Discharging firearms or bows allowed only when hunting.

► **NARRAGUINNEP RES. SWA** — MONTEZUMA CO.

**DIRECTIONS:** From Cortez, go 11 miles NW on Hwy. 491 to Hwy. 184, then go 2 miles E.

**GMU/ACRES:** 711 / 764 acres

**HUNTING:** waterfowl

**FISHING:** coldwater lake

**RECREATION:** boating, picnicking, wildlife viewing

**FACILITIES:** restroom, boat ramp

**RESTRICTIONS:**

- Open for public access 1 hour before sunrise to 1 hour after sunset; no time restrictions for fishing.
- Camping, fires, glass containers prohibited.
- NEW** Valid hunting or fishing or Colorado State Wildlife Area Pass NOT required to ACCESS this property.

► **NORTH FORK SWA** — LARIMER CO.

**DIRECTIONS:** From Drake, go 0.25 miles W on Devil's Gulch Rd.

**GMU/ACRES:** 20 / 16 acres

**FISHING:** coldwater stream

**RESTRICTIONS:**

- Open for fishing only.
- NEW** Valid hunting or fishing or Colorado State Wildlife Area Pass NOT required to ACCESS this property.

► **NORTH LAKE SWA** — LAS ANIMAS CO.

**DIRECTIONS:** From Trinidad, go 35 miles NW on Hwy. 12.

**GMUs/ACRES:** 85, 851 / 840 acres

**FISHING:** coldwater lake and stream

**HUNTING:** deer, elk, turkey, bear

**RECREATION:** picnicking, hiking, wildlife viewing

**FACILITIES:** restrooms, boat ramp with parking

**RESTRICTIONS:**

- Only float tubes or craft propelled by hand, wind or electric motor allowed.
- Camping, fires prohibited.

► **OAK RIDGE SWA (BEL AIRE, LAKE AVERY, OAK RIDGE, JON WANGNILD, SLEEPY CAT PONDS UNITS, SLEEPY CAT FISHING EASEMENT)** — RIO BLANCO CO.**DIRECTIONS:**

**BEL AIRE UNIT:** From Meeker, go 21 miles E on CR 8 to CR 17 (Buford/Newcastle Rd.), then go 1.5 miles S.

**LAKE AVERY UNIT:** From Meeker, go 1.5 miles N on Hwy. 13 to CR 8, then go 19 miles E.

**JON WANGNILD UNIT:** For Seely or Sleepy Cat entrances, from Meeker, go 6.3 miles or 16 miles E on CR 8 and look for CPW signs on left. For Kracht entrance, from Meeker, take CR 8 E for 3.5 miles. Go E on CR 6 for 6 miles. Go E on CR 40 for 2.7 miles and look for CPW sign on right.

**SLEEPY CAT PONDS UNIT:** From Meeker, go 16 miles E on CR 8.

**SLEEPY CAT FISHING EASEMENT:** From Meeker, go 17 miles E on CR 8 to Sleepy Cat Guest Ranch.

**GMUs/ACRES:** 23, 24 / 13,664 total acres, all units

**HUNTING:** deer, elk, rabbit, dusky grouse, dove, waterfowl

**FISHING:** coldwater stream

**RECREATION:** camping, hiking, wildlife viewing

**FACILITIES:** campsites, restroom, drinking water, boat ramp

**RESTRICTIONS:**

- Oak Ridge Unit open July 16–Nov. 30.
- Camping allowed only in designated areas.
- Sleepy Cat Ponds Unit and Sleepy Cat Fishing Easement open only for fishing.
- Hunting prohibited, except archery on Bel Aire Unit S of CR 8, W of CR 17, and N and E of CR 10.
- On Lake Avery, waterskiing and jetskiing prohibited. Boating prohibited if it creates a whitewater wake.

► **OGDEN/TREAT SWA (FISHING EASEMENT)** — FREMONT CO.

**DIRECTIONS:** From Coaldale, go W on Hwy. 50 for 2 miles to CR 45, turn N and go 1.5 miles. Public access may not be on both sides of river. Check for signs.

**GMUs/ACRES:** 58, 86 / 28 acres

**FISHING:** coldwater stream.

**RESTRICTIONS:**

- Open for fishing only.

► **ORCHARD MESA SWA** — MESA CO.

**DIRECTIONS:** From Grand Junction, go S on Hwy. 50 to Orchard Mesa. Go N on Hwy. 141 (32 Rd.). Turn W on B 1/2 Rd. for 2 miles, then turn N on 30 Rd., go 0.5 miles and turn E on C Rd. Go 0.5 miles to parking area at end of road.



**GMU/ACRES:** 41 / 148 acres

**RESTRICTIONS:**

- a. Access only from parking area on C Rd. between roads 30 and 31.
- b. Horses prohibited. Vehicles prohibited beyond parking area.
- c. Dogs allowed only as an aid in hunting.
- d. Closed March 15–July 14 to protect nesting migratory birds.
- e. Waterfowl hunting by reservation only. Reservations must be made through the Hunting Reservation System: *See "Reservations: Hunting" (page 1) for details.*
- f. Waterfowl hunters must use designated blinds or zones. Maximum 4 hunters per blind.
- g. No other small-game hunting allowed.
- h. Deer hunting by reservation only. Reservation holders must have confirmation letter with them at all times while hunting on property.

For reservations, hunters must already have a big-game hunting license for one of the specific hunt codes permitted on the property. Reservations must be made through the Hunting Reservation System: *See "Reservations: Hunting" (page 1) for details.* Hunters may only access the property during dates specified on their reservation.

Hunters with a reservation may bring up to 2 non-hunting companions. Hunters must check in and out at property.

- i. Only archery equipment allowed for deer hunting.
- j. Overnight camping, fires, fishing, wood-cutting, target shooting/sight-in, building permanent blinds, gathering artifacts prohibited.

► **NEW ORIENT MINE SWA** — SAGUACHE CO.

**DIRECTIONS:** From Saguache head E on Hwy. 285 for 13.8 miles, turn right onto Hwy. 17 and immediately turn left onto CR GG, stay on GG for 7.2 miles.

**GMUs/ACRES:** 82 / 368 acres

**RECREATION:** wildlife viewing

**RESTRICTIONS:**

- a. Access is prohibited 3 hours before sunrise and 3 hours after sunset, except when an animal has been harvested on adjacent public lands.
- b. Access to adjacent public lands through the property for hunting purposes is allowed Oct. 1 - May 31 annually. Hunters wishing to gain access across the property to adjacent federal lands must contact the Orient Land Trust and adhere to their check in/out procedures.
- c. Camping, fires and hunting are prohibited.
- d. Access to the property is by foot only from adjacent public lands.
- e. Valid hunting or fishing or Colorado State Wildlife Area Pass NOT required access this property.

► **OVERLAND TRAIL SWA** — LOGAN CO.

**DIRECTIONS:** From Atwood, go 0.5 miles S on Hwy. 63 to CR 16, then go E 0.5 miles.

**GMU/ACRES:** 96 / 192 acres

**HUNTING:** deer, turkey, quail, dove, rabbit, squirrel, waterfowl

**RECREATION:** wildlife viewing

**RESTRICTIONS:**

- a. Open 4 a.m.–9 p.m.
- b. Camping, fires prohibited.
- c. Target practice prohibited except when authorized by Area Wildlife Manager.
- d. On opening weekend of regular plains rifle deer season and first day and weekend of late plains rifle deer season, only deer hunting permitted.
- e. Horses prohibited except when training hunting dogs, in Feb., March, April (through Wed. before spring turkey season opens) and Aug. only.
- f. Launching or takeout of vessels prohibited during waterfowl seasons.

► **OWL MOUNTAIN SWA** — JACKSON CO.

**DIRECTIONS:** From Walden, go 13 miles SE on Hwy. 14 to CR 25, then go 6 miles SE.

**GMU/ACRES:** 171 / 920 acres

**HUNTING:** small game, big game

**RECREATION:** camping, wildlife viewing

► **OXBOW SWA** — OTERO CO.

**DIRECTIONS:** From La Junta, go 9 miles E on Hwy. 50 to CR 36, then go 0.5 miles N to parking area.

**GMUs/ACRES:** 130 / 410 acres

**HUNTING:** deer, turkey, bobwhite quail, mourning dove

**RECREATION:** wildlife viewing

**NOTE:** *Unit 125 has small acreage, limited access.*

► **PADDOCK SWA** — LAKE CO.

**DIRECTIONS:** SWA in scattered parcels generally 2–5 miles S and SE of Leadville in Iowa, Thompson and Empire gulches. Accessible by CR 2 or CR 52. Acquire map and information from CPW Area Office in Salida or USFS Ranger Office in Leadville.

**GMU/ACRES:** 49 / 1,300 acres

**RESTRICTIONS:**

- a. Access by foot only.
- b. Access restricted to hunting only during bighorn sheep, regular rifle deer, elk and bear seasons. Must have a proper and valid license for species being hunted.
- c. Camping, fires, dogs prohibited.
- d. Fishing allowed only in Iowa Gulch and Upper Empire Gulch.

► **PARACHUTE PONDS SWA** — GARFIELD CO.

**DIRECTIONS:** From I-70, take exit 75, go SE on North Battlement Pkwy. Turn right at stoplight to get on frontage road (Cardinal Way). Turn left on Colorado Ave. and go S. Colorado Ave. becomes Yampa Ave. Turn left onto La Plata circle; SWA parking area at end of circle.

**GMUs/ACRES:** 32, 42 / 42 acres

**RESTRICTIONS:**

- a. Camping, fires, swimming prohibited.
- b. Float tubes permitted only for fishing.

► **PARVIN LAKE SWA** — LARIMER CO.

**DIRECTIONS:** From Red Feather Lakes, go 2 miles E on Red Feather Lakes Rd.

**GMU/ACRES:** 191 / 62 water acres, 180 land acres

**HUNTING:** waterfowl

**FISHING:** coldwater lake

**RECREATION:** hiking, wildlife viewing

**FACILITIES:** restroom

**RESTRICTIONS:**

- a. Boating prohibited except float tubes for fishing.
- b. Anglers must enter on foot through gate at check station, and must check in and check out at station when open.

► **PASTORIUS RES. SWA** — LA PLATA CO.

**DIRECTIONS:** From Durango, go 8 miles E on Hwy. 160 to Hwy. 172, then go 2 miles S to CR 302. Go 1 mile S to CR 304, then 0.5 miles W.

**GMU/ACRES:** 75 / 85 acres

**HUNTING:** waterfowl

**FISHING:** coldwater lake

**RECREATION:** picnicking, wildlife viewing

**FACILITIES:** restroom, boat ramp

**RESTRICTIONS:**

- a. Only float tubes or craft propelled by hand or electric motor allowed.
- b. Camping, fires prohibited.
- c. Discharging firearms or bows allowed only when hunting.
- d. Hunting only on Sat., Sun. and Wed.

► **PERINS PEAK SWA** — LA PLATA CO.

**DIRECTIONS:** From Durango, go 4 miles W on Hwy. 160 to CR 207 (Lightner Creek Rd.), then turn right and go 2 miles N to CR 208 (Dry Fork Rd.).

**DECKER TRACT:** From Durango, go 5 miles W on Hwy. 160 to Victory Coal Mine Rd., turn right and go 0.5 miles on access road (through private property).

**GMU/ACRES:** 74 / 7,720 total acres, both tracts

**HUNTING:** deer, elk, bear, rabbit, squirrel, dusky grouse, turkey

**RESTRICTIONS:**

- a. **NEW** Public access W of La Plata CR 208 prohibited Dec. 1–April 15, except hunters with an unfilled, valid spring turkey license.
- b. **NEW** Public access E of La Plata CR 208 prohibited Dec. 1–July 31.
- c. Camping only during deer and elk seasons.
- d. Discharging firearms allowed only for hunting.
- e. Fires, snowmobiles prohibited.

► **PERKINS SWA** — GRAND CO.

**DIRECTIONS:** From Kremmling, go W on Hwy. 40 for 10 miles. At mile marker 174, turn right on CR 25. Go 0.5 miles, then turn left on CR 26. Go 5 miles, turn right on CR 2 and go approx. 1 mile to SWA.

**GMU/ACRES:** 181 / 83 acres

**HUNTING:** big game, small game

**RESTRICTIONS:**

- a. Open for hunting only and accessible by foot or horseback only.
- b. Camping, fires, motorized vehicles, target shooting prohibited.
- c. Dogs allowed only as an aid in hunting.

► **PICEANCE SWA** — RIO BLANCO, GARFIELD COS.**DIRECTIONS:**

**SQUARE S SUMMER RANGE:** From Meeker, go 20 miles W on Hwy. 64 to CR 5 (Piceance Creek Rd.), then go 17 miles S to CR 26 (Black Sulphur Creek Rd.), then 20 miles W to E entrance.

**YELLOW CREEK UNIT:** From Meeker, go 20 miles W on Hwy. 64 to CR 5 (Piceance Creek Rd.), then go 6 miles S to CR 20 (dirt road), then 5 miles W to Yellow Creek Rd.

**LITTLE HILLS EXPERIMENT STATION:** From Meeker, go 20 miles W on Hwy. 64 to CR 5 (Piceance Creek Rd.), then 7 miles S to CR 22. Follow signs to station (3 miles).

**GMU/ACRES:** 11, 21, 22, 31 / 25,193 acres

**HUNTING:** deer, elk, rabbit, dusky grouse, dove, waterfowl

**FISHING:** coldwater lake

**RECREATION:** camping in designated areas, wildlife viewing

**FACILITIES:** restroom, drinking water

► **PIKES PEAK SWA** — TELLER CO.

**DIRECTIONS:** At intersection of USFS Rd. 376 and Bull Park, hike approx. 3 miles on Bull Park Trail to SWA.

**GMU/ACRES:** 59 / 635 acres

**HUNTING:** bighorn sheep

**RECREATION:** wildlife viewing

**RESTRICTIONS:**

- a. Open July 16–March 31.

► **PIONEER PARK SWA** — GRAND CO.

**DIRECTIONS:** From Granby, go W on Hwy. 40 to Hot Sulphur Springs. SWA is N of town and follows W bank of the Colorado River.

**GMU/ACRES:** 18 / 49

► **PLATEAU CREEK SWA** — MESA CO.

**DIRECTIONS:** From Grand Junction, go E on I-70 to exit No. 49, then go 8 miles E on Hwy. 65 to Hwy. 330. Go approx. 8 miles and turn left to Sunnyside Rd. (V Rd.), then go 0.125 miles N.

**GMU/ACRES:** 421 / 1,346 acres

**HUNTING:** deer, elk, dove

**RECREATION:** wildlife viewing

**FACILITIES:** rifle range

**RESTRICTIONS:**

- a. Vehicles allowed only Aug. 2–Nov. 30.

► **PLAYA BLANCA SWA** — ALAMOSA CO.

**DIRECTIONS:** From Alamosa, go S on Hwy. 285. Turn W on CR 8.0S. SWA starts at junction of CRs 8.0S and 106, and goes NW.

**GMU/ACRES:** 80 / 714 acres

**RESTRICTIONS:**

- a. Open in designated areas July 16–Feb. 14, Tues., Thurs. and Sat. only.

► **PONY EXPRESS SWA** — SEDGWICK CO.

**DIRECTIONS:** From I-76 at Julesburg exit (No. 180), go 0.1 miles N on Hwy. 385 to CR 28, then go 1.5 miles W on CR 28 to service road. Go 0.1 miles N to parking lot. Or, from Julesburg, go 0.7 miles W on Hwy. 138 to CR 39, then go 0.9 miles S on CR 39.

**GMU/ACRES:** 92 / 1,854 acres

**HUNTING:** deer, turkey, quail, dove, rabbit, squirrel, ducks, snow geese

**RECREATION:** wildlife viewing

**RESTRICTIONS:**

- a. Open 4 a.m.–9 p.m.

b. Camping, fires prohibited.

c. Target practice prohibited except when authorized by Area Wildlife Manager.

d. On opening weekend of regular plains rifle deer season and first day and weekend of late plains rifle deer season, only deer hunting permitted.

e. Horses prohibited except when training hunting dogs, in Feb., March, April (through Wed. before spring turkey season opens) and Aug. only.

f. Launching or takeout of vessels prohibited during waterfowl seasons.

► **POT CREEK SWA** — MOFFAT CO.

**LIMITED ACCESS.** This property is **PRIVATE LAND** that is open **ONLY** to elk and deer hunters with a confirmed reservation made through the Hunting Reservation System:

[cpw.state.co.us/huntingreservations](http://cpw.state.co.us/huntingreservations)

**GMU/ACRES:** 1 / 1,747 acres

**RESTRICTIONS:**

- a. Antlerless elk hunting only.
- b. Hunting by reservation only. Reservation holders must have confirmation letter with them at all times while hunting on property.

For reservations, hunters must already have a big-game hunting license for one of the specific hunt codes permitted on the property. Reservations must be made through the Hunting Reservation System: See "Reservations: Hunting" (page 1) for details.

Hunters with a reservation may bring one non-hunting companion.

- c. Vehicle use prohibited except on designated roadways or with permission of ranch owners. All other access restricted to walk-in access only.
- d. Overnight camping, dogs, fires, fishing, woodcutting, target shooting/sight-in, building permanent blinds, gathering artifacts prohibited.

► **POTHOOK RANCH SWA (FISHING EASEMENT: SLATER CREEK)** — MOFFAT CO.

**GMU/ACRES:** 4 / 2,355 acres

**RESTRICTIONS:**

- a. Public access prohibited except for fishing, wildlife viewing or hunting with a limited Ranching for Wildlife (RFW) big-game license valid for the property.
- b. All fishing and wildlife-viewing access by foot only from designated parking areas/access points only.
- c. Fishing access within 20 feet of high waterline of both banks of Slater Creek only.
- d. Hunting and hunting access only for those hunting with a limited RFW big-game license valid for the property.
- e. Hunting on adjacent public land via access through this property prohibited.
- f. Shooting, archery, target practice, camping, fires, woodcutting, gathering artifacts, pets/livestock, overnight parking, motorized or mechanized travel, launching or taking out of vessels prohibited.

► **POUDRE RIVER SWA** — LARIMER CO.

**DIRECTIONS:** From La Porte, go 5 miles N on Hwy. 287 to Hwy. 14, then go 1.5 miles W.

**GMU/ACRES:** 19, 191 / 395 acres

**HUNTING:** deer, rabbit

**FISHING:** coldwater stream

**RECREATION:** rafting, picnicking, hiking, wildlife viewing

**FACILITIES:** restroom

**RESTRICTIONS:**

- a. Camping prohibited.
- b. Discharging firearms or bows allowed only when hunting. Discharging bows allowed for bowfishing.
- c. **NEW** Valid hunting or fishing or Colorado State Wildlife Area Pass **NOT** required to **ACCESS** this property.

► **PREWITT RES. SWA** — WASHINGTON, LOGAN COS.

**DIRECTIONS:** From I-76 and Merino exit, go 1 mile N to Hwy. 6, then 3.3 miles NE.

**GMU/ACRES:** 96 / 2,924 acres

**HUNTING:** deer, dove, squirrel, waterfowl

**FISHING:** warmwater

**RECREATION:** camping, wildlife viewing

**FACILITIES:** restroom, boat ramp

**RESTRICTIONS:**

Note that the \$43 annual access permit requirement has been removed. Anyone age 16 or older must now have a valid hunting or fishing license, or the new Colorado State Wildlife Area Pass to access this property, and all other SWAs.

- a. Maximum of 250 vehicles on property at once.
- b. All loud noises that disturb the peace, except legal hunting activities, prohibited from 10 p.m.–6 a.m.
- c. From Oct. 1 through dark goose season, fishing allowed only from dam. Ice fishing allowed only within 50 yards of dam. Boating prohibited except craft propelled by hand or electric motor used to set and pick up decoys and retrieve downed waterfowl.
- d. Target practice, glass beverage containers, waterskiing prohibited. Fires and camping prohibited as posted.
- e. Boating prohibited if it creates a white-water wake.
- f. Sailing, windsurfing allowed only in July and Aug.
- g. Hunting prohibited as posted, including from floating devices.

► **PRIDEMORE SWA (FISHING LEASE)** — CHAFFEE CO.

**DIRECTIONS:** From Salida, go 8 miles W on Hwy. 291. Parking area at SW corner of bridge at mile marker 8.

**GMU/ACRES:** 56 / 10 acres

**RESTRICTIONS:**

- a. Open for fishing only on W side of Arkansas River.

► **PUETT RES. SWA** — MONTEZUMA CO.

**DIRECTIONS:** From Mancos, go 10 miles NW on Hwy. 184 to CR 33, then go 1 mile S to access road, 1.5 miles E.

**GMU/ACRES:** 73 / 177 acres

**HUNTING:** waterfowl

**FISHING:** warmwater

**RESTRICTIONS:**

- a. Camping, fires prohibited.
- b. Boating prohibited if it creates a white-water wake.



► **PURGATOIRE RIVER SWA** — BENT CO.

**DIRECTIONS:** From Hwys. 50 and 101 in Las Animas, go S for 1 mile on Hwy. 101 to CR 10.75. Then go S on Rd. 10.75 to Rd. EE, then W to Rd. 9.5. Go S for 1 mile to property at roads DD and 9.5.

**GMU/ACRES:** 130 / 960 acres

**HUNTING:** deer, rabbit, squirrel, pheasant, bobwhite quail, scaled quail, turkey, dove, waterfowl

**RECREATION:** picnicking, hiking, wildlife viewing

► **QUEENS SWA (NEE NOSHE, NEE SO PAH, NEE GRONDA, UPPER QUEENS, LOWER QUEENS (NEESKAH))** — KIOWA CO.**DIRECTIONS:**

**LOWER QUEENS (NEESKAH):** From Eads, go 15 miles S on Hwy. 287 to CR C, then 3.5 miles E to Upper Queens. Follow access road S for 2 miles.

**UPPER QUEENS:** From Eads, go 15 miles S on Hwy. 287 to CR C, then 3.5 miles E.

**NEE GRONDA:** From Eads, go 15 miles S on Hwy. 287 to CR C, then 1 mile.

**NEE SO PAH:** Closed as posted.

**NEE NOSHE:** From Eads, go 11 miles S on Hwy. 287 to Kiowa Co. boat ramp access road, then go 0.25 miles E to public boat ramp.

**GMUs/ACRES:** 126, 127 / 13,886 acres total

**HUNTING:** deer, rabbit, squirrel, pheasant, bobwhite quail, scaled quail, dove, waterfowl

**FISHING:** warmwater

**RECREATION:** powerboating, sail boating, sailsurfing, waterskiing, camping, wildlife viewing

**FACILITIES:** restrooms, boat ramps

**RESTRICTIONS ON ALL UNITS:**

- Boating prohibited if it creates a white-water wake in channel between Upper and Lower Queens.
- NEW** Closed as posted in Nee Noshe except to retrieve downed waterfowl Dec. 1 through the last day of waterfowl season as posted.
- Hunters in Lower Queens, Upper Queens (including channel), Nee Gronda, **NEW** Nee So Pah and Nee Noshe must check in and check out at check station when open.
- ATVs, dirt bikes prohibited.

► **RADIUM SWA** — GRAND, EAGLE, ROUTT COs.

**DIRECTIONS:** From Kremmling, go 2.5 miles S on Hwy. 9 to CR 1 (Trough Rd. to State Bridge), then go 12 miles SW.

**GMUs/ACRES:** 15, 27, 361 / 10,996 acres

**HUNTING:** deer, elk, bear, lion, rabbit, dusky grouse, dove, waterfowl

**FISHING:** coldwater stream

**RECREATION:** camping, wildlife viewing

**FACILITIES:** restroom

**RESTRICTIONS:**

- Hunting prohibited in designated safety zone as posted.

► **RALSTON CREEK SWA** — JEFFERSON CO.

**DIRECTIONS:** From Golden, go 1 mile N on Hwy. 93 to Golden Gate Canyon Rd. Turn left and go for W 13 miles up canyon. Turn right at Crawford Gulch, go 3–4 miles E; SWA parking on right.

**GMU/ACRES:** 38 / 2,100 acres

**HUNTING:** big game, small game, furbearers

**RESTRICTIONS:**

- Camping, fires prohibited.
- Discharging firearms allowed only when hunting.

► **RAMAH SWA** — EL PASO CO.

**DIRECTIONS:** From Ramah, go 4 miles W on Hwy. 24.

**GMU/ACRES:** 110 / 400 acres

**HUNTING:** deer, small game, migratory waterfowl

**FISHING:** warmwater

**RECREATION:** sail boating, wildlife viewing, archery range. (**NOTE:** *As of Aug. 2012, the lake is currently dry. Call CPW for condition updates.*)

**FACILITIES:** restroom, boat ramp

**RESTRICTIONS:**

- Boating prohibited Nov. 1 through last day of waterfowl season, except float tubes or craft propelled by hand, wind or electric motor.
- Camping, fires, water contact activities prohibited.
- Discharge of firearms or bows allowed only when hunting. Centerfire rifles prohibited.
- No target practice except for archery equipment on established archery range.
- Discharging bows allowed for bowfishing.

► **RED DOG SWA** — PROWERS CO.

**DIRECTIONS:** From Holly go N on CR 35 to Rd. JJ, then go E on Rd. JJ 2 miles.

**GMU/ACRES:** 127 / 570 acres

**HUNTING:** small game

► **RED LION SWA** — LOGAN CO.

**DIRECTIONS:** From I-76, take Red Lion exit (No. 155), then go 3 miles N to Hwy. 138. Go 1 mile NE to CR 95, then go 0.25 miles N.

**GMUs/ACRES:** 90, 92 / 1,297 acres

**HUNTING:** deer, pheasant, dove, rabbit, waterfowl

**FISHING:** warmwater

**RECREATION:** wildlife viewing

**RESTRICTIONS:**

- Boating prohibited, except float tubes or craft propelled by hand or electric motor used for fishing or to set and pick up decoys and retrieve downed waterfowl. Vessel must be launched from designated area as posted.
- Camping, fires prohibited.
- Target practice prohibited except when authorized by Area Wildlife Manager.
- Hunting prohibited from frozen surface of lake and floating devices.

► **RED MOUNTAIN SWA** — GRAND CO.

**DIRECTIONS:** SWA is 2.5 miles E of Granby on CR 60. Public access available with permission from adjacent private landowner.

**GMU/ACRES:** 28 / 161 acres

**RESTRICTIONS:**

- Open for public access April 16–Nov. 14.
- Fires, motor vehicles prohibited.
- Dogs must be on leash.

► **REDDY SWA (FISHING EASEMENT)** — LAKE CO.

**DIRECTIONS:** SWA is about 7 miles S of Leadville on Hwy. 24, at the Arkansas River Hwy. overpass.

**GMUs/ACRES:** 48, 49 / 8 acres

**RESTRICTIONS:**

- Open for fishing only.
- Access allowed only within 30 feet of high waterline or as posted. Access only from Hwy. 24 overpass parking or Crystal Lake STL.
- Dogs prohibited.

► **RICHARD SWA (HUNTING & FISHING LEASE: NORTH FORK OF NORTH PLATTE RIVER)** — JACKSON CO.

**DIRECTIONS:** From Walden, go 0.5 miles W on Hwy. 14 to CR 12W, then 8 miles W to CR 7. Then go 7 miles N to Lake John SWA. Go to S end of Lake John to parking lot.

**GMU/ACRES:** 161 / 2,323 acres, 6 miles of river

**HUNTING:** big game, small game, waterfowl

**FISHING:** North Fork of North Platte River, coldwater stream

**RESTRICTIONS:**

- Open for hunting and fishing only.
- Hunting prohibited within 200 yards of buildings.

► **RIO BLANCO LAKE SWA** — RIO BLANCO CO.

**DIRECTIONS:** From Meeker, go 20 miles W on Hwy. 64.

**GMUs/ACRES:** 11, 22 / 383 acres

**HUNTING:** waterfowl, rabbit

**FISHING:** coldwater stream, warmwater lake

**RECREATION:** power boating, waterskiing, wildlife viewing, camping in designated area

**FACILITIES:** restroom, boat ramp

**RESTRICTIONS:**

- Field trials may be authorized Feb., March, Aug. and Sept.
- Waterskiing permitted June 16–end of Feb.
- Big-game archery hunting only.
- Parking in designated areas only, and access to Roselund Unit is day use only.

► **RIO GRANDE SWA** — RIO GRANDE CO.

**DIRECTIONS:** From Monte Vista, go 3 miles E on Sherman Ave.

**GMU/ACRES:** 791 / 935 acres

**HUNTING:** deer, rabbit, dove, waterfowl

**FISHING:** coldwater stream

**RECREATION:** hiking, wildlife viewing

**FACILITIES:** restroom, parking areas

**RESTRICTIONS:**

- Open July 16–Feb. 14. Area Wildlife Manager may authorize access during closure if it won't harm nesting or wintering birds.
- Fires prohibited.
- Camping only in parking areas with toilets.
- Area Wildlife Manager may post closures to manage hunting pressure and safety during waterfowl seasons.

► **RIO GRANDE RIVER SWA (FISHING EASEMENT: DEL NORTE)** — RIO GRANDE CO.

**DIRECTIONS:** From Del Norte, take Hwy. 160 W. SWA is on N side of Hwy. 160 and starts just past town of Hanna.

**GMU/ACRES:** 79 / 124 acres

**RESTRICTIONS:**

- Open for fishing only.
- Camping prohibited.

► **RITO HONDO RES. SWA** — HINSDALE CO.

**DIRECTIONS:** From Creede, go 35 miles W on Hwy. 149 to USFS Rd. 513, then go 2 miles NW to fork. Take right fork 200 yards N.

**GMU/ACRES:** 76 / 41 acres

**FISHING:** coldwater lake

**RECREATION:** camping, wildlife viewing

**FACILITIES:** restroom, campgrounds

**RESTRICTIONS:**

- Only float tubes or craft propelled by hand, wind or electric motor allowed.

► **ROAD CANYON RES. SWA** — HINSDALE CO.

**DIRECTIONS:** From Creede, go 25 miles W on Hwy. 149 to USFS Rd. 520, then go 4 miles W.

**GMU/ACRES:** 76 / 177 acres

**FISHING:** coldwater lake

**RECREATION:** wildlife viewing

**FACILITIES:** restroom, drinking water, boat ramp

**RESTRICTIONS:**

- Camping prohibited.
- Boating prohibited if it creates a white-water wake.

► **ROARING FORK SWA** — GARFIELD CO.

**DIRECTIONS:** Four SWA parcels along Roaring Fork River between Carbondale and Glenwood Springs:

**JACKSON PARCEL:** Walk-in access along Prehm Road, 0.25 miles S of Glenwood's Airport Center Rd. For coldwater fishing access.

**WESTBANK PARCEL:** At intersection of CRs 109 and 154.

**BURRY PARCEL:** At mile marker 9 on Hwy. 82.

**GIANINETTI PARCEL:** Entrance is 100 yards E of intersection of Hwys. 82 and 133. For coldwater fishing access.

**GMUs/ACRES:** 43, 444 / 43 acres

**RESTRICTIONS:** hard

- Camping, fires, discharging firearms prohibited.

► **ROCK CREEK SWA** — ROUTT, GRAND COs.

**DIRECTIONS:** From Kremmling, go 6 miles N on Hwy. 40 to Hwy. 134, then go 12 miles W over Gore Pass to USFS Rd. 206. Go 2.5 miles SW.

**GMU/ACRES:** 15 / 205 acres

**HUNTING:** deer, elk, rabbit, dusky grouse, waterfowl

**FISHING:** coldwater stream

**RECREATION:** camping, hiking, wildlife viewing

► **ROCKY FORD SWA** — OTERO CO.

**DIRECTIONS:** From Rocky Ford, go 2 miles NE on Hwy. 266, cross bridge and turn E on CR 80.5.

**McCLELLAND TRACT:** Go 1.25 miles farther E from above directions.

**GMUs/ACRES:** 125, 129 / 1,142 acres total

**HUNTING:** deer, rabbit, pheasant, bobwhite

quail, dove, waterfowl

**FISHING:** warmwater

**RECREATION:** camping, hiking, wildlife viewing

**FACILITIES:** restrooms

**NOTE:** Unit 129 has small acreage, limited access.

**RESTRICTIONS:**

- Fires prohibited.

► **ROEBER SWA** — DELTA CO.

**DIRECTIONS:** From Paonia on Onarga Ave., go S on Lamborn Mesa Rd. to Minerich Rd. Go 1

mile S on Minerich Rd. to parking lot.

**GMU/ACRES:** 53 / 1,030 acres

**HUNTING:** deer, elk, rabbit

**FISHING:** coldwater lake

**RESTRICTIONS:**

- Open for hunting or fishing only.
- Open May 1 through last day of annual big-game seasons.
- Camping, fires, dogs, bowfishing prohibited.
- Discharging firearms and hunting prohibited in open space easement.

► **ROSEMONT RES. SWA** — TELLER CO.

**DIRECTIONS:** From Divide, go 15 miles S on Hwy. 67 to Gold Camp Rd. near Victor, then go 20 miles E. From Colorado Springs. Turn W on Old Stage Rd. at intersection of Old Stage Rd. and Cheyenne Mountain Blvd. Follow Old Stage Rd./Gold Camp Rd. (USFS Rd. 370) 11 miles to parking area.

**GMU/ACRES:** 59 / 357 acres

**FISHING:** coldwater lake

**RECREATION:** wildlife viewing

**FACILITIES:** restrooms

**RESTRICTIONS:**

- Access by foot only from established parking area.
- Fishing permitted from 5 a.m.–9 p.m.
- Dam, area near caretaker's house and north side of reservoir closed as posted.
- Camping, dogs, fires, water contact activities, ice fishing, discharge of firearms prohibited.
- Boating prohibited except float tubes for fishing.

► **RUBY MOUNTAIN SWA (FISHING EASEMENT)**

— CHAFFEE CO.

**DIRECTIONS:** Two miles S of Buena Vista, at intersection of Hwys. 24 and 285, go S on Hwy. 285 for 3.5 miles. Turn N on CR 301 for 0.5 miles. Turn E on CR 300 for 2.25 miles to parking on N side of road.

**GMU/ACRES:** 57 / 4 acres

**FISHING:** coldwater river

**RESTRICTIONS:**

- Open for fishing only, and only from high waterline to mid-river.
- Parking in designated lots only.
- Camping, fires prohibited.

► **RUNYON/FOUNTAIN LAKES SWA** — PUEBLO CO.

**DIRECTIONS:** From Pueblo, go S on I-25 to exit 98-A, then go S on Santa Fe to Runyon Field. Go E on Runyon Field Rd. for 0.5 miles.

**GMU/ACRES:** 123 / 88 acres

**FISHING:** warmwater, coldwater fishing

**RECREATION:** picnicking, hiking, wildlife viewing

**FACILITIES:** restrooms, nature trail, handicapped fishing dock

**RESTRICTIONS:**

- Open for public access sunrise to sunset; no time restrictions for fishing.
- Camping, fires, water contact activities prohibited.
- Boating allowed with float tubes or carry-on craft propelled by hand, wind, or electric motors used for fishing only. All watercraft must be under 14 feet in length.

► **RUSSELL LAKES SWA** — SAGUACHE CO.

**DIRECTIONS:** From Saguache, go 9 miles S on Hwy. 285 to CR R, then go 1.5 miles E.

**GMU/ACRES:** 682 / 4,579 acres

**HUNTING:** rabbit, dove, waterfowl

**RECREATION:** wildlife viewing

**RESTRICTIONS:**

- Open for public access July 16–Feb. 14. and as otherwise posted. Sect. 29 closed during waterfowl seasons.
- Closed after 1 p.m. during first split waterfowl season.
- Camping only in self-contained units in designated areas.
- Field trials may be authorized Feb., March, Aug. and Sept.
- Parking only in established parking areas.
- NEW** Hunting or fishing license or Colorado State Wildlife Area Pass NOT required for parking and restroom.

► **SAM CAUDILL SWA** — GARFIELD CO.

**DIRECTIONS:** From Glenwood Springs, take Colo. 82 for 3.6 miles S. Take slight right onto Old State Hwy. 82, go 0.6 miles and take slight right onto CR 109. SWA on left.

**GMU:** 444

**FISHING:** coldwater lake

**FACILITIES:** boat ramp, limited parking

**RESTRICTIONS:**

- Camping, fires, discharge of firearms prohibited.

► **SANCHEZ RES. SWA** — COSTILLA CO.

**DIRECTIONS:** From San Luis, go 3 miles E on Hwy. 152 to Hwy. 242, then go 5.2 miles S.

**GMU/ACRES:** 83 / 1,462 acres

**FISHING:** warmwater lake

**FACILITIES:** restroom, boat ramp

**RESTRICTIONS:**

- Open for fishing only.
- Hunting, waterskiing, bowfishing prohibited.
- Camping prohibited in boat ramp parking area.
- All crayfish must be returned to water they came from immediately, or killed and taken into possession as soon as caught. Abdomen must be separated from tail.

► **SAND DRAW SWA** — SEDGWICK CO.

**DIRECTIONS:** From I-76 at Julesburg (No. 180), go 8 miles S on Hwy. 385 to CR 16, turn E to CR 49 and go 1 mile S.

**GMU/ACRES:** 93 / 209 acres

**HUNTING:** deer, turkey, pheasant, dove, rabbit, squirrel

**RECREATION:** wildlife viewing

**RESTRICTIONS:**

- Open 4 a.m.–9 p.m.
- Camping, fires prohibited.
- Target practice prohibited except when authorized by Area Wildlife Manager.
- Hunting open only to youth/mentors. One mentor per youth may hunt.

► **SANDS LAKE SWA** — CHAFFEE CO.

**DIRECTIONS:** From Salida, go 0.1 miles W on Hwy. 291. SWA is E of Hwy., opposite Heart of the Rockies Regional Medical Center.

**GMU/ACRES:** 57 / 14 acres



**FISHING:** coldwater lake and river

**FACILITIES:** restroom

**RESTRICTIONS:**

- Camping, fires, hunting prohibited.

► **SANDSAGE SWA** — YUMA CO.

**DIRECTIONS:** From Wray, go 4.5 miles W on Hwy. 34 to CR 35, then 0.25 miles W to CR CC. Then go 0.5 miles S.

**GMU/ACRES:** 101 / 287 acres

**HUNTING:** deer, turkey, pheasant, quail, dove, rabbit, squirrel, waterfowl

**RECREATION:** wildlife viewing

**RESTRICTIONS:**

- Open 4 a.m.–9 p.m.
- Camping, fires prohibited.
- Hunting allowed only with shotguns with birdshot or bows.
- Target practice prohibited except when authorized by Area Wildlife Manager.

► **SANDY BLUFFS SWA** — YUMA CO.

**DIRECTIONS:** From Idalia, go 8.5 miles N on CR DD at Arikaree River.

**GMU/ACRES:** 102 / 3,202 acres

**HUNTING:** deer, turkey, dove, rabbit, squirrel

**RECREATION:** wildlife viewing

**RESTRICTIONS:**

- Open 4 a.m.–9 p.m., Sept. 1–May 31.
- Camping, fires, dog training prohibited. Horses prohibited except when hunting.
- Target practice prohibited except when authorized by Area Wildlife Manager.

► **SAN LUIS LAKES SWA** — ALAMOSA CO.

**DIRECTIONS:** From Walsenburg, take Hwy. 160 W for 60 miles. Take Hwy. 150 N for 13.5 miles. Turn left on Six Mile Lane and go 8 miles, then go N for 0.125 miles to entrance.

**GMU/ACRES:** 82 / 3,317 acres

**HUNTING:** waterfowl, dove

**FISHING:** coldwater lake

**RECREATION:** wildlife viewing, big-game hunting, fishing, camping, hiking, biking, boating, cross-country skiing/snowshoeing

**FACILITIES:** boat ramp, parking areas, picnic sites, electrical hookups, dump station

**RESTRICTIONS:**

Note that the \$43 annual access permit requirement has been removed. Anyone age 16 or older must now have a valid hunting or fishing license, or the new Colorado State Wildlife Area Pass to access this property, and all other SWAs.

- Boating prohibited N of buoy line.
- Closed Feb. 15–July 15 N of buoy line and E-W fence line.
- NEW** Access is by foot or horseback only.
- NEW** Bicycles prohibited.
- NEW** Game carts allowed.
- Camping prohibited outside of designated areas.
- NEW** Dogs must be on leash and controlled by handler.

► **SAN MIGUEL SWA (FISHING EASEMENT: APPLEBAUGH)**

— SAN MIGUEL CO.

**DIRECTIONS:** From Placerville, go 0.75 miles S on Hwy. 145.

**GMU/ACRES:** 70 / 13 acres

**FISHING:** coldwater stream

**RECREATION:** wildlife viewing

► **SAPINERO SWA** — GUNNISON CO.

**DIRECTIONS:** From Gunnison, go 15 miles W on Hwy. 50. Access from Hwy. 50 at Rainbow Lake, Red Creek, East Elk Creek and Dry Gulch roads.

**GMU/ACRES:** 54 / 7,129 acres

**HUNTING:** deer, elk, rabbit, dusky grouse

**RECREATION:** wildlife viewing

► **SARVIS CREEK SWA** — ROUTT CO.

**DIRECTIONS:** From Steamboat Springs, go 4.5 miles S on Hwy. 131 to CR 18, then 7 miles SE.

**GMU/ACRES:** 15 / 309 acres

**HUNTING:** deer, elk, dusky grouse, waterfowl

**FISHING:** coldwater stream

**RECREATION:** hiking, wildlife viewing

**FACILITIES:** restroom

**RESTRICTIONS:**

- Camping and campfires allowed only 3 days before regular big-game seasons until 3 days after regular big-game seasons.

► **SAWHILL PONDS** — BOULDER CO.

**DIRECTIONS:** From I-25 take Hwy. 7 W. Turn N on 75th St. SWA is W of 75th St. after crossing Valmont Dr.

**GMU/ACRES:** 29 / 208 acres

**RESTRICTIONS:**

- Open for public access 5 a.m.–midnight.
- Dogs must be on 6-foot leash, controlled by handler, except in designated areas.
- Motorized, nonmotor vehicles (including bicycles) prohibited beyond designated parking areas.
- Hunting, boating, float tubes prohibited. Other activities prohibited as posted.
- Horseback riding only on established maintenance roads.
- Collecting allowed only with permit.
- NEW** Valid hunting or fishing or Colorado State Wildlife Area Pass NOT required to ACCESS this property.

► **SEDGWICK BAR SWA** — SEDGWICK CO.

**DIRECTIONS:** From Sedgwick, go 2 miles NE on Hwy. 138 to access road, then go 0.5 miles S.

**GMU/ACRES:** 92 / 885 acres

**HUNTING:** deer, turkey, quail, dove, rabbit, squirrel, waterfowl

**RECREATION:** wildlife viewing

**RESTRICTIONS:**

- Open 4 a.m.–9 p.m.
- Camping, fires prohibited.
- Target practice prohibited except when authorized by Area Wildlife Manager.
- On opening weekend of regular plains rifle deer season and first day and weekend of late plains rifle deer season, only deer hunting permitted.
- Horses prohibited except when training hunting dogs, in Feb., March, April (through Wed. before spring turkey season opens) and Aug. only.
- Launching or takeout of vessels prohibited during waterfowl seasons.

► **SEGO SPRINGS SWA** — CONEJOS CO.

**DIRECTIONS:** From Manassa, go 3 miles E on Hwy. 142 to access road, then go 0.5 miles N.

**GMU/ACRES:** 81 / 640 acres

**HUNTING:** rabbit, dove, waterfowl

**FISHING:** coldwater stream

**RECREATION:** wildlife viewing

**RESTRICTIONS:**

- Open July 16–Feb. 14.
- Field trials may be authorized Aug. and Sept.
- Fires, bowfishing prohibited.

► **SETCHFIELD SWA** — BENT CO.

**DIRECTIONS:** From Hwys. 50 and 101 in Las Animas, take Hwy. 101 S for 16 miles to CR P. Go W on CR P for 1 mile to CR 11, then go S for 6 miles on CRs 11 and 10.

**GMU/ACRES:** 130 / 2,438 acres

**HUNTING:** pronghorn, rabbit, bobwhite quail, scaled quail, dove

**RECREATION:** picnicking, wildlife viewing

**RESTRICTIONS:**

- Camping, fires prohibited.

► **SEYMOUR LAKE SWA** — JACKSON CO.

**DIRECTIONS:** From Walden, go 14 miles SW on Hwy. 14 to CR 28, then go 1 mile S to CR 11. Go 3 miles S to CR 11A, then 0.5 miles W.

**GMU/ACRES:** 17 / 81 water acres

**HUNTING:** waterfowl

**FISHING:** coldwater lake

**RECREATION:** camping, wildlife viewing

**FACILITIES:** restroom, boat ramp

**RESTRICTIONS:**

- Boating prohibited if it creates a white-water wake.
- Sailboards prohibited.

► **SHARPTAIL RIDGE SWA** — DOUGLAS CO.

**DIRECTIONS:** Take Hwy. 85 S toward Roxborough Park. Turn W on Titan Pkwy., merge into Titan Rd. Turn S on Roxborough Park Dr. SWA is near end of road (before it curves W). SWA extends S.

**GMU/ACRES:** 51 / 699 acres

**RESTRICTIONS:**

- Day use only. Access by foot only.
- Camping prohibited.
- Hunting allowed only for deer and elk, and only with hunting permit obtained by separate draw for Sharptail Ridge SWA. Hunters must have limited deer or elk license for GMU 51 before applying for permit. Maximum 2 hunters daily. Group applications allowed for maximum 2 hunters per group. Permits valid only 2–3 days starting after Labor Day weekend. Applications available from CPW Area Office in Denver: 303-291-7227. Permit holders can take 1 non-hunting person; that person must stay with hunters at all times.
- Hunters can park in parking area behind gate during times they are allowed to hunt. Driving elsewhere on property prohibited.
- NEW** Valid hunting or fishing or Colorado State Wildlife Area Pass NOT required to ACCESS this property.

► **SHRIVER-WRIGHT SWA** — RIO GRANDE CO.

**DIRECTIONS:** From Monte Vista, go 3 miles E on Sherman Ave.

**GMU/ACRES:** 791 / 120 acres

**HUNTING:** deer, rabbit, dove, waterfowl

**FISHING:** coldwater river

**RECREATION:** wildlife viewing, photography

**RESTRICTIONS:**

- Fires, target practice prohibited.
- Hunting allowed with shotgun, bow, muzzleloader or by falconry only.
- Camping allowed only in parking areas with self-contained trailers or campers.
- Area Wildlife Manager may post area-specific closures to manage waterfowl hunting pressure and for safety.
- NEW** Valid hunting or fishing or Colorado State Wildlife Area Pass NOT required to ACCESS this property.

► **SIKES RANCH SWA** — BACA, LAS ANIMAS COs.

**DIRECTIONS:** From Prichett, go W on Hwy. 160 to CR 3. Go S on CR 3 approx. 8 miles.

**GMU/ACRES:** 143, 144 / 7,139 acres

**HUNTING:** deer, turkey, predators

**FISHING:** green sunfish, black bullhead catfish

**RESTRICTIONS:**

- Open for public access 1 hour before sunrise to 1 hour after sunset. Hunters may remain as long as reasonable to retrieve downed game. Night hunting with permit also allowed.
- Motorized travel restricted to primary access route, CR 0.
- Parking allowed only in designated areas (only 5 parking areas).
- Access prohibited in building envelope and designated safety zones, as posted.
- Camping, fires, OHV use, wood cutting or gathering prohibited.
- Trapping allowed with permit only. Permits must be on trappers at all times while trapping. Permits available at CPW Area Office in Lamar, 719-336-6600, or by calling local officer at 719-980-0025.

► **SIMMONS SWA** — YUMA CO.

**DIRECTIONS:** From Wray, go S for 5 miles on Hwy. 385 to CR 30. Go E approx. 1 mile on paved road, turn S following paved road, turn E onto CR 22, then continue 0.5 miles E to parking lot.

**GMU/ACRES:** 102 / 2,157 acres

**HUNTING:** deer, turkey, dove, rabbit, squirrel

**RESTRICTIONS:**

- Open 4 a.m.–9 p.m., Sept. 1–May 31.
- Camping, fires, dog training prohibited.
- Target practice prohibited except when authorized by Area Wildlife Manager.

► **SIMPSON PONDS SWA** — LARIMER CO.

**DIRECTIONS:** From I-25 at Hwy. 402 exit (No. 255), go 2 miles W on Hwy. 402 to CR 9E, then go 0.5 miles N.

**GMU/ACRES:** 20 / 44 acres

**HUNTING:** dove, waterfowl

**FISHING:** warmwater

**RECREATION:** wildlife viewing

**RESTRICTIONS:**

- Open for public access 1 hour before sunrise to 1 hour after sunset; no time

restrictions for fishing or hunters with night-hunting permit.

- Camping, fires, dog training, horseback riding, bicycling prohibited.
- Boating prohibited except float tubes for fishing.
- Discharging firearms or bows allowed only when hunting. Discharging bows allowed for bowfishing.

► **SKAGUAY RES. SWA** — TELLER CO.

**DIRECTIONS:** From Victor, go 0.5 miles E on CR 67 to CR 86, then go 2 miles E to CR 861. Go 12 miles E to SWA.

**GMU/ACRES:** 59 / 715 acres

**FISHING:** coldwater lake

**RECREATION:** wildlife viewing

**FACILITIES:** restrooms, boat ramp

**RESTRICTIONS:**

- Boating prohibited if it creates a white-water wake.

**NOTE:** Camping not allowed.

► **SMITH LAKE SWA** — LARIMER CO.

**DIRECTIONS:** From I-25 at Wellington exit, go 0.3 miles W on Hwy. 1 to CR 7, 1.4 miles N to CR 66 then 2 miles W.

**GMU/ACRES:** 9 / 135 acres

**FISHING:** warmwater and coldwater species

**RECREATION:** picnicking, wildlife viewing

**RESTRICTIONS:**

- Open for public access 1 hour before sunrise to 1 hour after sunset; no time restrictions for fishing.
- Boating prohibited if it creates a white-water wake.
- Hunting, discharging firearms or bows, camping, fires, OHVs, snowmobiles prohibited.

► **SMITH RES. SWA** — COSTILLA CO.

**DIRECTIONS:** From Blanca, go 0.5 miles W on Hwy. 160 to Airport Rd., then 4 miles S.

**GMU/ACRES:** 83 / 278 acres

**HUNTING:** waterfowl

**FISHING:** coldwater lake

**RECREATION:** wildlife viewing

**FACILITIES:** trailer dump station, restroom, boat ramp

**RESTRICTIONS:**

- N and E shores open for public access July 16–Feb. 14 only.
- Fishing only within 200 yards of dam from Nov. 1 through end of waterfowl season.
- Field trials may be authorized Feb., March, Aug. and Sept.
- Waterskiing prohibited.
- Vehicles prohibited within 50 feet of water.

► **SOUTH REPUBLICAN SWA** — YUMA CO.

**DIRECTIONS:** From Burlington, go 21 miles N on Hwy. 385 to CR 1, then go 3 miles E. Go 2 miles N and 2 miles E.

**GMUs/ACRES:** 103, 109 / 18,365 acres

**HUNTING:** deer, rabbit, squirrel, turkey, pheasant, bobwhite quail, dove, waterfowl, snipe

**FISHING:** warmwater lake

**RECREATION:** camping, wildlife viewing

**FACILITIES:** campsites, restrooms, picnic area with barbeque pit

**RESTRICTIONS:**

- Field trials may be authorized Feb., March, Aug. and Sept. No more than 2 trials may be authorized Feb.–March. Only 1 trial may be authorized Aug.–Sept.
- Waterfowl hunting access prohibited on downstream face of dam and as posted to provide resting areas for wintering waterfowl.
- Parking for waterfowl hunting only in designated areas.

► **SPANISH PEAKS SWA** — LAS ANIMAS CO.

**DIRECTIONS:** From Aguilar, go W on Apishapa Rd.; follow signs.

**GMU/ACRES:** 85 / 6,450 acres

**HUNTING:** deer, elk, rabbit, squirrel, turkey

**RECREATION:** camping, hiking, wildlife viewing

**FACILITIES:** restrooms, drinking water

**RESTRICTIONS:**

- Access only from established parking areas. Parking only in designated areas.
- Camping, fires permitted only in designated areas.

► **SPINNEY MOUNTAIN SWA** — PARK CO.

**DIRECTIONS:** From Hartsel, go 3 miles S on CR 59.

**GMUs/ACRES:** 58, 581 / 1,937 acres

**HUNTING:** waterfowl

**FISHING:** coldwater stream

**RECREATION:** wildlife viewing

**RESTRICTIONS:**

- Camping, fires prohibited.

► **STALKER LAKE SWA** — YUMA CO.

**DIRECTIONS:** From Wray, go 2 miles W on Hwy. 34 to CR FF. Go 1.5 miles N to access road, then 0.5 miles W.

**GMU/ACRES:** 98 / 75 acres

**HUNTING:** dove, waterfowl

**FISHING:** warmwater lake

**RECREATION:** picnicking, wildlife viewing

**FACILITIES:** restroom, boat ramp, picnic shelters, tables

**RESTRICTIONS:**

- Boating prohibited, except for float tubes or craft propelled by hand, wind or electric motor allowed.
- Camping, fires prohibited.
- Hunting only with bows or shotguns with birdshot.
- Target practice prohibited, except with bows on designated archery range.
- Hunting on W half of lake prohibited.
- Hunting permitted after Oct. 31 in areas E of dam only.

► **STORM MOUNTAIN ACCESS ROAD** — LARIMER CO.

**DIRECTIONS:** From Loveland, take Hwy. 34 W to Big Thomson School; go N for 4 miles on Buckhorn Rd. (CR 27) to Masonville. Go NW on Buckhorn Rd. 2.5 miles to Bar D Ranch Rd. (Storm Mountain Access Road).

**GMU:** 20

**RESTRICTIONS:**

- Closed as posted when necessary to prevent road and habitat damage.
- NEW** Valid hunting or fishing or Colorado State Wildlife Area Pass NOT required to ACCESS this property.



**NOTE:** Road closed when USFS closes the gate (Dec. 1). Road open only during all big-game seasons until this date.

**NOTE:** OHVs, dirt bikes must be trailered until on USFS land.

► **SUMMIT RES. SWA** — MONTEZUMA CO.

**DIRECTIONS:** From Mancos, go 9 miles NW on Hwy. 184.

**GMU/ACRES:** 73 / 526 acres

**HUNTING:** waterfowl

**FISHING:** warmwater

**RECREATION:** wildlife viewing

**FACILITIES:** restroom, boat ramp

**RESTRICTIONS:**

- a. Camping, fires prohibited.
- b. Boating prohibited if it creates a white-water wake.

► **TAMARACK RANCH SWA** — LOGAN CO.

**DIRECTIONS:** From I-76 at Crook exit (No. 149), go 0.5 miles N on Hwy. 55.

**GMUs/ACRES:** 91, 93 / 10,696 acres

**HUNTING:** deer, turkey, pheasant, quail, dove, rabbit, squirrel, waterfowl

**RECREATION:** wildlife viewing, limited camping

**FACILITIES:** restroom, drinking water

**RESTRICTIONS:**

- a. Open 4 a.m.–9 p.m., except with night-hunting permit.
- b. Camping, fires only in designated areas.
- c. Target practice prohibited except when authorized by Area Wildlife Manager.
- d. Field trials may be authorized Feb., March, Aug. and Sept. Maximum of 3 trials in Feb., March or Aug, maximum of 1 trial in Sept.
- e. Mandatory check-in and check-out at check station. Hunters must park at hunting area checked into. After 9 a.m., hunters may hunt adjacent areas. Deer and turkey hunters only required to check into E, W or S Tamarack Area.
- f. From Oct. 25 through end of regular duck seasons, reservations available but not required on weekends and state and federal holidays. See "Reservations: Hunting" (page 1) for details.
- g. On opening weekend of regular plains rifle deer season and first day and week-end of late plains rifle deer season, only deer hunting permitted.
- h. Horses prohibited N of I-76 except when training hunting dogs, Feb., March, April (through Wed. before spring turkey season opens) and Aug. only.
- i. Launching or takeout of vessels prohibited during waterfowl seasons.

**AUGMENTATION PONDS:**

- a. Waterfowl hunting is by lottery drawing from the opening day of second duck season through end of dark goose season.
- b. Hunting allowed only on specific pond/hunt area each day.
- c. To enter drawing, send postcard or letter postmarked by Sept. 30 to CPW Area Office in Brush, with name, address, phone number, CID number and desired reservation dates. Hunters must have valid license and stamps to hunt waterfowl

to enter. Hunters may apply for multiple hunt dates on one submission.

- d. Hunters successful in drawing are required to comply with all relevant hunting regulations. Mandatory check-in and check-out at check station. Maximum of 4 hunters per group per day. Hunters must park in designated parking areas, but are allowed to drop off decoys via existing 4WD roads as posted. Hunters must stay on existing roads as posted.
- e. Mandatory check-in and check-out at check station during light goose conservation order season.

► **TARRYALL RES. SWA** — PARK CO.

**DIRECTIONS:** From Jefferson, go 16.5 miles SE on CR 77.

**GMUs/ACRES:** 50, 501 / 711 land acres, 175 water acres

**HUNTING:** deer, elk, waterfowl

**FISHING:** coldwater lake, stream fishing

**RECREATION:** camping

**FACILITIES:** restroom, boat ramp

**RESTRICTIONS:**

- a. Closed at dam, spillway, outlet structures.
- b. Boating prohibited if it creates a white-water wake.
- c. Fires, ATVs, dirt bikes, snowmobiles prohibited.
- d. Discharging firearms, pellet guns or bows prohibited in campgrounds.

► **TAYLOR RIVER SWA** — GUNNISON CO.

**DIRECTIONS:** From Gunnison, go 10 miles N on Hwy. 135 to CR 742 (Taylor River Rd.); then 18 miles E to base of Taylor Res.

**GMU/ACRES:** 55 / 13 acres

**FISHING:** coldwater stream

**RECREATION:** wildlife viewing

**RESTRICTIONS:**

- a. Camping, fires, hunting prohibited.
- b. Parking only in designated areas.
- c. Closed from Taylor dam to 325 yards downstream.

► **TERRACE RES. SWA** — CONEJOS CO.

**DIRECTIONS:** From Monte Vista, go 12 miles S on Hwy. 15 to USFS Rd. 250, then 9 miles W.

**GMUs/ACRES:** 80, 81 / 240 acres

**FISHING:** coldwater lake

**RECREATION:** wildlife viewing

► **TETER-MICHIGAN CREEK SWA** — PARK CO.

**DIRECTIONS:** From Jefferson, 2 miles S on Hwy. 285, then go 2 miles N on CR 35.

**GMU/ACRES:** 500 / 950 acres

**HUNTING:** big game, waterfowl

**FISHING:** coldwater stream fishing

**RECREATION:** wildlife viewing

**RESTRICTIONS:**

- a. Camping, fires prohibited.

► **THURSTON RES. SWA** — PROWERS CO.

**DIRECTIONS:** From Lamar, go 9 miles N on Hwy. 196 to CR TT, go 1 mile W to CR 7 then go 0.25 miles N.

**GMU/ACRES:** 127 / 400 acres

**HUNTING:** dove, waterfowl, rabbit

**FISHING:** warmwater

**RECREATION:** power boating, sail boating, sail surfing, waterskiing, wildlife viewing

**FACILITIES:** boat ramps, restroom

**RESTRICTIONS:**

- a. Open for public access 1 hour before sunrise to 1 hour after sunset; no time restrictions for fishing.
- b. Boating prohibited if it creates a white-water wake Nov. 1 through last day of waterfowl season.
- c. ATVs, dirt bikes, snowmobiles prohibited.
- d. Frozen surface of lake closed.
- e. Dams, inlets, outlet structures open only for fishing.

► **TILMAN BISHOP SWA** — MESA CO.

**DIRECTIONS:** Take I-70 W toward Grand Junction. Exit Hwy. 6 to Palisade. Turn S on 38 Rd., merge into F 1/4 Rd. SWA along river N of junction of roads F 1/4 and 37 1/4.

**GMUs/ACRES:** 30, 41 / 113 acres

**RESTRICTIONS:**

- a. Closed during nesting and migratory bird period, March 15–July 14.
- b. Walk-in access only.
- c. Deer, waterfowl and small-game hunting only.
- d. Hunting by bows and shotguns with shotshells or by falconry only.
- e. Dogs allowed only as an aid in hunting.
- f. Waterfowl hunting by reservation only. Reservations must be made through the Hunting Reservation System. See "Reservations: Hunting" (page 1) for details. Hunters must check in and out at property.
- g. Waterfowl hunters must use designated blinds or zones. Maximum 4 hunters per blind.
- h. Deer hunting by reservation only. Reservation holders must have confirmation letter with them at all times while hunting on property.

For reservations, deer hunters must already have a big-game hunting license for one of the specific hunt codes permitted on the property. Reservations must be made through the Hunting Reservation System: See "Reservations: Hunting" (page 1) for details.

Reservations may be made up to 45 days before the start of the season that the reservation is being made for. Deer hunters may only access the property during the dates/hunt the area specified on their reservation.

Deer hunters with a reservation may bring up to 2 non-hunting companions. Hunters must check in and out at property.

- i. Only archery equipment allowed for deer hunting.
- j. Overnight camping, fires, fishing, wood-cutting, target shooting/sight-in, building permanent blinds, gathering artifacts prohibited.

▶ **TIMPAS CREEK SWA (INCLUDING OTERO POND)**

— OTERO CO.

**DIRECTIONS:** From Rocky Ford, go 4 miles S on Hwy. 71 to Hwy. 10, then 2 miles E across Timpas Creek Bridge. Go 1 mile S on CR 21, then 1 mile W on CR Z.

**GMU/ACRES:** 135 / 141 acres

**HUNTING:** rabbit, squirrel, pheasant, bobwhite quail, dove, waterfowl

**RECREATION:** camping, wildlife viewing

**RESTRICTIONS:**

- a. Fires prohibited.

▶ **TOMAHAWK SWA** — PARK CO.

**DIRECTIONS:** From Hartsel, go 5 miles N on Hwy. 9, then go 0.5 miles to parking area. From Fairplay, go 10 miles S on Hwy. 9, then 0.5 miles to parking area.

**GMU/ACRES:** 50 / 1,655 acres

**HUNTING:** deer, elk, rabbit, waterfowl, pronghorn

**FISHING:** coldwater stream

**RECREATION:** wildlife viewing

**RESTRICTIONS:**

- a. Camping, fires prohibited.

▶ **TOMICHI CREEK SWA** — GUNNISON CO.

**DIRECTIONS:** In Gunnison, go S on Teller St. to end of road. At parking lot for softball fields, find W Mountain trailhead sign. Take dirt road to SWA parking lot.

**GMU/ACRES:** 67 / 465 acres

**HUNTING:** waterfowl

**FISHING:** coldwater

**RECREATION:** wildlife viewing

**RESTRICTIONS:**

- a. Closed to all public access other than fishing from end of waterfowl season through June 30. Open for public fishing access year-round.
- b. Camping, fires prohibited.
- c. Dogs prohibited, except as an aid in hunting.

▶ **TOTTEN RES. SWA** — MONTEZUMA CO.

**DIRECTIONS:** From Cortez, go 3.5 miles E on Hwy. 160 to CR 29, then 1 mile N.

**GMU/ACRES:** 73 / 250 acres

**HUNTING:** waterfowl

**FISHING:** warmwater

**RECREATION:** picnicking, wildlife viewing

**FACILITIES:** restroom, boat ramp

**RESTRICTIONS:**

- a. Open for public access 1 hour before sunrise to 1 hour after sunset; no time restrictions for fishing.
- b. Closed along N shore March 1–May 31.
- c. Camping, fires, glass containers prohibited.
- d. Hunting prohibited in inlet Sept. 30–Jan. 20 as posted to protect resting waterfowl.
- e. Boating prohibited if it creates a whitewater wake.
- f. **NEW** Valid hunting or fishing or Colorado State Wildlife Area Pass NOT required to ACCESS this property.

▶ **TRUJILLO MEADOWS SWA** — CONEJOS CO.

**DIRECTIONS:** From Antonito, go 36 miles W on Hwy. 17 to USFS Rd. 118, then go 4 miles W.

**GMU/ACRES:** 81 / 71 acres

**FISHING:** coldwater lake

**RECREATION:** camping, wildlife viewing

**FACILITIES:** restroom, drinking water

**RESTRICTIONS:**

- a. Boating prohibited if it creates a whitewater wake.

▶ **TURK'S POND SWA** — BACA CO.

**DIRECTIONS:** From Springfield, go 2 miles N on Hwy. 287 to CR HH, then go 14 miles E to CR 39. Go 3.5 miles N.

**GMU/ACRES:** 139 / 200 acres

**HUNTING:** dove, pheasant, waterfowl, rabbit

**FISHING:** warmwater

**RECREATION:** picnicking, wildlife viewing

**RESTRICTIONS:**

- a. Boating prohibited except float tubes or craft propelled by hand, wind or electric motor.
- b. Camping prohibited.
- c. All human activity prohibited within 0.25 miles of high waterline around Turk's Pond, including administrative buildings, from opening day of regular duck season through last day of regular dark goose season as posted. Hunters allowed inside closure only to retrieve downed waterfowl, must leave all firearms outside closure.

▶ **TWENTY MILE POND SWA (FISHING EASEMENT)**

— ROUTT CO.

**DIRECTIONS:** From intersection on Hwy. 40 and CR 27, travel S on CR 27 for 5.6 miles to property.

**GMU/ACRES:** 13 / 11 acres

**FISHING:** Open for fishing only.

▶ **TWIN SISTERS SWA** — LARIMER CO.

**DIRECTIONS:** From Allenspark, go 4 miles N on Hwy. 7 to Meeker Park (USFS Rd. 119). Go 2.5 miles N to USFS Rd. 325, then 1 mile W.

**GMU/ACRES:** 20 / 640 acres

**HUNTING:** deer, elk, dusky grouse

**RECREATION:** hiking, wildlife viewing

▶ **TWIN SPRUCE PONDS SWA** — MONTEZUMA CO.

**DIRECTIONS:** From Dolores, go 9 miles NE on Hwy. 145.

**GMU/ACRES:** 71, 73 / 96 acres

**FISHING:** coldwater put and take trout fishery

**RECREATION:** fishing, wildlife viewing

**RESTRICTIONS:**

- a. Open for public access sunrise to sunset, with access from designated parking area only.
- b. Camping, fires, glass containers prohibited.
- c. Hunting and discharging firearms or bows prohibited.
- d. Boating prohibited except float tubes or hand-propelled craft.

▶ **TWO BUTTES RES. SWA** — BACA, PROWERS COS.

**DIRECTIONS:** From Springfield, go 18 miles N on Hwy. 287 to CR B.5, then 3 miles E.

**GMUs/ACRES:** 138, 139 / 8,533 acres

**HUNTING:** deer, pronghorn, rabbit, pheasant, bobwhite quail, scaled quail, dove, waterfowl

**FISHING:** warmwater, seasonal trout, saugeye, crappie, bluegill, channel catfish, largemouth bass, smallmouth bass, wiper

**RECREATION:** camping, hiking, rock climbing, wildlife viewing

**FACILITIES:** restrooms, drinking water, rifle range, boat ramps

**RESTRICTIONS:**

- a. Boating prohibited in Two Buttes Ponds below dam except float tubes or craft propelled by hand, wind or electric motor.

▶ **VAIL DEER UNDERPASS SWA** — EAGLE CO.

**DIRECTIONS:** From Vail, go 4 miles W on S side of frontage road of I-70.

**GMUs/ACRES:** 36, 45 / 107 acres

**RESTRICTIONS:**

- a. Open for public access June 16–Oct. 31.
- b. Hunting prohibited.

▶ **VAN TUYL SWA (CABIN CREEK & LOST CANYON UNITS)**

— GUNNISON CO.

**DIRECTIONS:**

**CABIN CREEK UNIT:** From Gunnison, go 6.5 miles E on Hwy. 50, then go 0.2 miles N on BLM Rd. 3107. (200 acres.)

**LOST CANYON UNIT:** From Gunnison, go 1.2 miles N on Hwy. 135, turn E and take CR 10 for 3 miles. Turn E on CR 743 and go about 6 miles to SWA. (310 acres.)

**GMU/ACRES:** 55 / 510 total acres

**HUNTING:** deer, elk, dusky grouse

**RECREATION:** camping, hiking, wildlife viewing

▶ **VERNER SWA (FISHING LEASE: NORTH PLATTE RIVER)**

— JACKSON CO.

**DIRECTIONS:** From Walden, go 0.5 miles W on Hwy. 14 to CR 12, then go 5.1 miles W to CR 18. Go 0.5 miles W to access road.

**GMU/ACRES:** 16 / 2 mi. of river

**FISHING:** North Platte River, coldwater stream

**RESTRICTIONS:**

- a. Open for fishing only.

▶ **WAHATOYA SWA** — HUERFANO CO.

**DIRECTIONS:** From La Veta, go 1 mile E on Bear Creek Rd.

**GMU/ACRES:** 85 / 80 acres

**FISHING:** coldwater lake

**RECREATION:** picnicking, hiking, wildlife viewing

**FACILITIES:** restroom

**RESTRICTIONS:**

- a. Boating prohibited except float tubes or craft propelled by hand or wind.
- b. Camping, fires prohibited.

▶ **WALKER SWA** — MESA CO.

**DIRECTIONS:** From Grand Junction, go 2 miles W on Hwys. 6 and 50. Turn S on River Rd., go 0.5 miles and turn S on gravel road.

**GMUs/ACRES:** 30, 40 / 351 acres

**FISHING:** warmwater

**RECREATION:** rafting, canoeing, wildlife viewing, interpretive program

**RESTRICTIONS:**

- a. Open for public access a half hour before sunrise until a half hour after sunset.
- b. Camping, fires, hunting, trapping prohibited.
- c. Discharging firearms or bows prohibited, except bows permitted for bowfishing.
- d. Dogs allowed only on leash and only on the paved Riverfront Trail. Owners must immediately collect and properly dispose of feces left by their dog.



► **WATSON LAKE SWA** — LARIMER CO.

**DIRECTIONS:** From Fort Collins, go 7 miles NW on Hwy. 287 to Rist Canyon Rd. (CR 52E), then go 1 mile W.

**GMU/ACRES:** 19 / 44 acres

**FISHING:** coldwater stream, warmwater lake

**RECREATION:** picnicking, wildlife viewing

**FACILITIES:** restrooms, nature trails

**RESTRICTIONS:**

- Open for public access 1 hour before sunrise to 1 hour after sunset; no time restrictions for fishing.
- Boating, camping, hunting, ice fishing, ice skating, discharging firearms prohibited.
- Parking prohibited on S dam.
- Closed on NW side as posted.
- Use/possession of live minnows prohibited.
- Launching of any vessel or single-compartment air- or gas-filled flotation device prohibited on stretch of the Cache La Poudre River that runs through the property.
- Access to fish passage structure (on NE side of the property) prohibited.
- Fishing from walls of fish passage or fishing in fish passage prohibited.

► **WAUNITA WATCHABLE WILDLIFE AREA**

— GUNNISON CO.

**DIRECTIONS:** From Gunnison, go E on Hwy. 50. Turn left at CR 887 to WWA site.

**GMU:** 551

**RECREATION:** wildlife viewing April 1–May 15 for Gunnison sage-grouse

**RESTRICTIONS:**

- Camping, fires, dogs, discharging firearms prohibited.
- Trash must be packed out.
- Public access permitted April 1–30 only, except during second full week (Sun. through Sun.) of April when public access is prohibited. Public access also prohibited at all other times.

► **WEBSTER SWA** — WELD CO.

**DIRECTIONS:** From LaSalle, go 0.25 miles N on Hwy. 85 to CR 394, then go 2.25 miles.

**GMU/ACRES:** 94 / 158 acres

**HUNTING:** rabbit, pheasant, dove, waterfowl, turkey, deer

**RESTRICTIONS:**

- Open for public access Sept. 1 through last day of spring turkey season, 4 a.m.–one hour after sunset.
- Public access only for licensed hunters or members of hunting party and only on Sat., Sun., Wed. and state and federal holidays.
- Hunters may only access property by parking in designated, numbered parking spot inside parking lot. Parking along access road or Weld CR 394 prohibited.
- Camping, fires, target practice, horses, centerfire rifles or muzzleloaders prohibited.
- Dogs prohibited, except as an aid in hunting.
- Hunting in inflow or outflow channels prohibited.

► **WELLINGTON SWA** — LARIMER, WELD COs.**DIRECTIONS:**

**WELLINGTON UNIT:** From I-25 and Hwy. 14 exit, go 9 miles N on E service road to CR 64, then 1.5 miles E.

**COBB LAKE UNIT:** From I-25 and Hwy. 14 exit, go 5 miles N on E service road to CR 56, then 1.4 miles E.

**SCHWARE UNIT:** From I-25 and Hwy. 14 exit, go 7 miles N on E service road to CR 60, then 1 mile E.

**GMU/ACRES:** 87 / 1,793 acres

**FISHING:** warmwater

**HUNTING:** rabbit, pheasant, dove, waterfowl

**RECREATION:** hiking, wildlife viewing

**RESTRICTIONS:**

- Wellington and Schware units open only July 16–March 14.
- Wellington Unit closed from first day of regular waterfowl season to first day of pheasant season, except Sat., Sun., Mon. and state and federal holidays.
- Boating prohibited except hand-propelled craft to hunt waterfowl.
- Camping, fires prohibited.
- Field trials may be authorized on Wellington and Schware units Feb., March 1–14 and Aug. Trials may be authorized on Cobb Lake Unit year-round.
- Target practice must be authorized by Area Wildlife Manager.
- Horseback riding prohibited except at Cobb Lake Unit during field trials.
- Big-game hunting only with archery, shotguns with slugs and muzzleloading.
- Domestic, feral or privately-owned game birds may be released with permit for dog training on Cobb Lake Unit. All birds taken shall be removed, and all privately-owned game birds shall be prepared for human consumption.

► **WEST LAKE SWA** — LARIMER CO.

**DIRECTIONS:** From Red Feather Lakes, go 1 mile E on Red Feather Lakes Rd.

**GMU/ACRES:** 191 / 38 water acres

**HUNTING:** waterfowl

**FISHING:** coldwater lake

**RECREATION:** wildlife viewing, fishing, camping

**FACILITIES:** campground, restroom, drinking water

**RESTRICTIONS:**

- Only float tubes or craft propelled by hand, wind or electric motor allowed.
- NEW** Valid hunting or fishing or Colorado State Wildlife Area Pass NOT required to ACCESS this property.

► **WEST RIFLE CREEK SWA** — GARFIELD CO.

**DIRECTIONS:** From Rifle, go 4 miles N on Hwy. 13 to Hwy. 325, turn right and go 4 miles to CR 252. Go 1.5 miles NW.

**GMU/ACRES:** 33 / 941 acres

**HUNTING:** deer, elk, bear, lion, turkey, rabbit, dove, bobcat

**RECREATION:** hiking, wildlife viewing

**FACILITIES:** campground on CR 252, 4 miles NW of Hwy. 325; nonpotable water only; rifle and pistol shooting ranges

**RESTRICTIONS:**

- Camping only from day after Labor Day–Dec. 31

- West Rifle Creek Shooting Range open for public access from sunrise to sunset daily, when in compliance with all posted range rules.

► **WHEELER SWA** — GARFIELD CO.

**DIRECTIONS:** From Silt, take I-70 W about 1 mile. SWA on N side of interstate between I-70 and Hwys. 6 and 24, adjacent to Colorado River. SWA only legally accessible via river.

**GMUs/ACRES:** 33, 42 / 48 acres

**HUNTING:** rabbit, dove, waterfowl

**FISHING:** trout, whitefish

**RECREATION:** wildlife viewing

► **WHITEHORSE SWA** — ADAMS CO.

**DIRECTIONS:** Take I-76 E toward Barr Lake. Exit 152nd Ave., go E. Turn left on Picadilly Rd., turn left on 128th Ave. SWA at corner of 128th and Tower Rd., and extends SE.

**GMU/ACRES:** 104 / 400 acres

**RESTRICTIONS:**

- Open only for youth/mentor waterfowl hunting when authorized by Area Wildlife Manager as participants in CPW youth hunter program.
- Reservations required for waterfowl hunting. See "Reservations: Hunting" (page 1) for details. Hunters can hunt only the area reserved, except in areas where reservations are not required or are unreserved and unoccupied. Mandatory check-in and check-out at check station as posted.

► **WILLIAMS CREEK RES. SWA** — HINSDALE CO.

**DIRECTIONS:** From Pagosa Springs, go 3 miles W on Hwy. 160 to USFS Rd. 631, then go 30 miles N.

**GMU/ACRES:** 77 / 508 acres

**HUNTING:** waterfowl

**FISHING:** coldwater lake

**RECREATION:** boating, wildlife viewing, camping

**FACILITIES:** restroom, drinking water, boat ramp, campgrounds

**RESTRICTIONS:**

- Camping, fires, sailboards prohibited.
- Boating prohibited if it creates a whitewater wake.
- Snowmobiles allowed only as an aid in ice fishing.

► **WILLIAMS HILL SWA** — PITKIN CO.

**DIRECTIONS:** For upland hunting and angler access, go to Riverview angler access parking lot off N entrance to Philips Riverview. Carry-in boat access available. Walk-in angler access also available from Rio Grande trail.

**GMU/ACRES:** 43 / 487 acres

**HUNTING:** deer, elk, bear, lion, small game, turkey

**FISHING:** coldwater stream

► **WILLOW CREEK SWA** — YUMA CO.

**DIRECTIONS:** From Wray, go S on Hwy. 385 about 6 miles to CR 30. Turn E on CR 30, go 5 miles and turn S on CR NN. Go 3.5 miles S to parking area on W side of road.

*continued on next page*

**GMU/ACRES:** 102 / 920 acres

**HUNTING:** deer, turkey, dove, rabbit, squirrel

**RECREATION:** wildlife viewing

**RESTRICTIONS:**

- a. Open 4 a.m.–9 a.m., Sept. 1–May 31.
- b. Camping, fires, dog training, horses prohibited.
- c. Target practice must be authorized by Area Wildlife Manager.

► **NEW WILLOW CREEK RESERVOIR SWA** — GRAND CO.

**DIRECTIONS:** From Granby, go W on Hwy. 40 and turn NE on Hwy. 34 towards Grand Lake. Just past mile marker 5 on Hwy. 34, turn NW on CR 40 and continue for 2.25 miles. SWA is on the south side of CR 40.

**GMU/ACRES:** 18 / 200 acres

**RESTRICTIONS:**

- a. Access permitted for fishing, small game, and waterfowl hunting only.
- b. Access permitted only through designated access points as posted.
- c. Hunting with centerfire rifles prohibited.
- d. Camping and fires prohibited.
- e. Parking only in designated areas.

► **WIND IN THE WILLOWS SWA (FISHING EASEMENT)**

— HINSDALE CO.

**DIRECTIONS:** S of Lake City, travel S on Hwy. 149, turn right on CR 30 (road to Lake San Cristobal) for 3.9 miles. Access to fishing easement from bridge at inlet end of Lake San Cristobal. Bridge located at intersection of CR 30 and CR 33. Anglers required to park at this intersection.

**GMU/ACRES:** 66 / 4 acres

**RESTRICTIONS:**

- a. Open for public access 1 hour before sunrise to 1 hour after sunset, by foot only.
- b. Public access to easement area limited to one point only at S end of property, N of bridge on CR 33, near intersection of CR 33 and CR 30. All other access prohibited.
- c. Camping, fires, dogs, pets prohibited.
- d. Fishing by artificial flies only, and allowed only on Lake Fork of Gunnison River, including 20 feet on either side of riverbank.

► **WINDY GAP WATCHABLE WILDLIFE AREA**

— GRAND CO.

**DIRECTIONS:** From Granby, go 2 miles W on Hwy. 40. WWA is on Hwy. 125.

**GMU/ACRES:** 18 / 12 acres

**FACILITIES:** picnic tables, toilets, 0.25 miles interpretive trail

**RESTRICTIONS:**

- a. Open sunrise to sunset, viewing area only.
- b. Dogs prohibited beyond parking area.
- c. Fishing, discharging firearms, camping, fires, hunting, trapping prohibited.
- d. **NEW** Valid hunting or fishing or Colorado State Wildlife Area Pass **NOT** required to **ACCESS** this property.

► **WOODS LAKE SWA** — SAN MIGUEL CO.

**DIRECTIONS:** From Telluride, go 13 miles W on Hwy. 145 to USFS Rd. 618 in Fall Creek, then 9 miles S.

**GMU/ACRES:** 70 / 160 acres

**FISHING:** coldwater stream, coldwater lake

**RECREATION:** canoeing, wildlife viewing

**FACILITIES:** restroom

**RESTRICTIONS:**

- a. Boats prohibited except float tubes or craft propelled by hand, wind or electric motor.
- b. Camping prohibited.

► **WRIGHT'S LAKE SWA (FISHING EASEMENT)** —

CHAFFEE CO.

**DIRECTIONS:** From Nathrop, go 5.7 miles W on CR 162 to CR 291. Then go 0.4 miles W on CR 291 to parking area.

**GMUs/ACRES:** 56, 481 / 84 acres

**FISHING:** open for fishing only

► **YAMPA RIVER SWA** — ROUTT CO.

**DIRECTIONS:** From Craig, go E on Hwy. 40. SWA is on S side of Hwy. 40 shortly after passing CR 29 turn-off.

**GMU/ACRES:** 13 / 866 acres

**RESTRICTIONS:**

- a. Camping, fires prohibited.

► **YARMONY RANCH SWA** — JACKSON CO.


**DIRECTIONS:** From Walden Dr. S on Hwy. 125 for 11.5 miles; parking lot is on N side of Hwy.

**GMU:** 171 / 3,719

**FISHING:** Illinois River

**RESTRICTIONS:**

- a. Access only permitted from designated parking areas. Access by foot and horse-back only.
- b. Fishing by artificial flies and lures only. Possession limit is 2 fish.
- c. Limited access permits for big-game hunting may be obtained by contacting CPW Steamboat Springs Service Center at 970-870-2197. Permits are available for elk, pronghorn and moose hunting only. Hunters may only access property during the dates specified on their limited access permit. To obtain a limited access permit, hunters must already have a big-game license for one of the specific hunt codes permitted on property. Limited access permits valid starting the first day of the season on the license. Hunters with limited access permit may have up to 2 non-hunting companions. Access by hunters with a limited access permit prohibited from 2 hours before sunrise and 1 hour after sunset, except that when an animal has been harvested, the successful hunter and their non-hunting companion(s) are allowed to remain as long as necessary to remove it. The non-hunting companion(s) must have a valid hunting or fishing license, or a Colorado State Wildlife Area Pass, if age 16 or older.
- d. Hunting not allowed in safety zone.
- e. Overnight camping, dogs, fires, target shooting, building blinds prohibited.



# Get Outdoors

Colorado Outdoors is the official magazine for Colorado Parks and Wildlife.

For more than 80 years, it has been a valued resource for hunters and anglers. The annual Preference Point issue is a major asset for planning your hunt, and the annual hunting and fishing guides offer a wide variety of how-to and where-to advice.

To subscribe, call 1-800-417-8986

Or visit [cpwshop.com/subscription.page](http://cpwshop.com/subscription.page)



# STATE TRUST LANDS

## WHAT ARE TRUST LANDS? WHAT IS THE STATE TRUST LANDS PUBLIC ACCESS PROGRAM?

- ▶ The Colorado State Board of Land Commissioners (the State Land Board) is a constitutionally created agency that manages a \$4 billion endowment of assets for the intergenerational benefit of Colorado's K-12 schoolchildren and public institutions. They are the second-largest landowner in Colorado, and generate revenue on behalf of beneficiaries by leasing nearly three million surface acres and four million subsurface acres for agriculture, grazing, recreation, commercial real estate, rights-of-way, renewable energy, oil, gas and solid minerals. The State Land Board is entirely self-funded and receives no tax dollars.
- ▶ The State Trust Lands Public Access Program includes 971,335 acres of land that is leased to Colorado Parks and Wildlife for the public to enjoy a variety of wildlife-related activities. The signs on each property will inform you of what is allowed at each location. Only trust lands listed in this brochure that are part of the STL Public Access Program are open for public access.
- ▶ Leases on state trust land generate more than \$100 million annually to help support eight trust beneficiaries, primarily K-12 schoolchildren in Colorado. They help fund the Building Excellent Schools Today (BEST) program, which provides competitive grants to school districts for the construction of new schools or the renovation of existing facilities. Nearly 225,000 schoolchildren are enrolled in schools that received a BEST grant. The majority of BEST grant recipients are located in rural areas of the state, and the construction projects have generated approx. 37,000 jobs in those communities.
- ▶ Learn more about state trust lands at: [slb.colorado.gov](http://slb.colorado.gov)



**COLORADO**  
State Land Board  
Department of Natural Resources



State trust lands, such as Troublesome Valley Ranch STL above, are posted with the property's name, map and rules of use. © Zach Spezza, CPW

## STATE TRUST LANDS FAQs

### ▶ WHAT CAN I DO ON LANDS IN THIS PROGRAM?

Lands enrolled in the State Trust Lands Public Access Program are open to hunting and fishing only, and **where specifically authorized**, wildlife viewing. General recreation such as hiking, horseback riding and dog walking are not allowed under the program. Refer to the listings on the following pages for site-specific rules and timeframes for use. Most lands are not accessible by vehicle, OHVs or snowmobiles, and there may be additional restrictions on camping, parking and off-road driving. Unauthorized use or activity on these lands may be subject to enforcement from CPW officers or local authorities.

### ▶ WHEN ARE THEY OPEN?

Most properties are open for wildlife-related recreation from Sept. 1 through the end of Feb., unless listed otherwise in this brochure. Enrolled lands are closed to public access all other times of the year. Unauthorized use or entry during closed periods is considered trespassing and may be subject to prosecution.

### ▶ WHERE ARE THEY?

Lands that are part of the State Trust Lands Public Access Program are located throughout Colorado. Please see the index, descriptions and map of parcels included in this brochure. Find maps online, too: [cpw.state.co.us/statrustlands](http://cpw.state.co.us/statrustlands)

## STATE TRUST LANDS ACCESS PROGRAM RULES

Everyone age 16 years or older **MUST** have a valid hunting or fishing license to be on **ANY PART** of a state trust land (STL).

**See pages 1 and 3 for the requirements to access state wildlife areas (SWAs).**

*Note that one- or five-day licenses are only valid for the date(s) on the license.*

### RULES FOR E-BIKES ON STLs:

E-bikes (electrical-assisted bicycles) are vehicles with 2 or 3 wheels, fully operable pedals and an electric motor that doesn't go over 750 watts.

**See page 3, "State Wildlife Areas," for descriptions of the 3 classes of e-bike.**

Public access on state trust lands is restricted to hunting, fishing and watchable wildlife activity. **E-bikes are only allowed for use on designated roads when being used for these activities.**

### RECREATE RESPONSIBLY

Only state trust lands listed in this brochure are open for public access. Hunters and fishermen are reminded to respect the rights of other visitors and the owners or permit holders of state trust lands. Abide by state rules so the lands can remain open for future wildlife recreation. (Permission is required to access any state trust land not listed in this brochure.)

The following restrictions apply to all State Trust Land Public Access Program lands leased by Colorado Parks and Wildlife. Additional property-specific restrictions are listed in this brochure. See page 3 of the SWA section for Aquatic Nuisance Species regulations.

#### 1. PROPERTIES ARE:

- ▶ Open to hunting, fishing only and, **where specifically authorized**, wildlife viewing. Target practice, nonhunting shooting, outfitting and non-wildlife-related use prohibited.
- ▶ Closed 1/2 hour after sunset until 1/2 hour before sunrise, unless posted otherwise.
- ▶ Closed to the public from March 1–Aug. 31, unless posted otherwise. All newly enrolled properties are closed to the public until Sept. 1 of the year of enrollment, unless posted otherwise.

**2. MOTOR VEHICLES** are allowed only on designated roads.

**3. ACCESS RESTRICTED** to foot or horseback only, unless posted otherwise.

**4. LITTERING PROHIBITED.** All trash must be packed out by users.

**5. CAMPING AND FIRES PROHIBITED**, unless posted otherwise. Where camping is permitted as posted, it is unlawful to leave a camp, tent, shelter, motor

vehicle or trailer unattended more than 48 hours, or to camp or to park travel trailers or campers on a State Trust Land Public Access Program property for more than 14 days in a 45-day period.

**6. ILLEGAL FIREARMS.** It is illegal to possess the following types of ammunition or firearms: tracer rounds, armor-piercing rounds, military-hardened rounds with explosive or radioactive substances, .50-caliber BMG rounds, fully automatic firearms.

**7. YOUTH/MENTOR HUNTING** applies to youth under 18. Youth hunters under 16 must be accompanied by a mentor when hunting on youth-mentor properties. Mentors must be 18 or older; comply with hunter education requirements and accompany youth while hunting.

**8. CERTIFIED HAY, STRAW, MULCH ONLY.** It is illegal to have, store or use hay, straw or mulch that has not been certified as noxious weed-free, according to the Weed Free Forage Crop Certification Act, or any state or province participating in the Regional Certified Weed Free Forage Program. Certified materials must be clearly marked by the certifying state. People who transport such materials on federal, state or county roads that cross state trust lands leased by CPW and hay produced on property where it is being used are exempt.

## STATE TRUST LANDS PUBLIC ACCESS PROGRAM PROPERTIES &amp; REGULATIONS

Everyone age 16 years or older **MUST** have a valid hunting or fishing license to be on **ANY PART** of a state trust land.

**NOTE:** The **HUNTING** section for each property denotes the species that are commonly found in and around the area. Species listed can be hunted if property regulations allow (during designated seasons)

► Download individual maps of state trust lands online: [cpw.state.co.us/statetrustlands](http://cpw.state.co.us/statetrustlands)

► **63 RANCH** — PARK CO.

**DIRECTIONS:** From Fairplay, go S on Hwy. 285 for 14.5 miles to 63 Ranch parking lot E of Hwy. 285.

**GMU/ACRES:** 50 / 1,635 acres

**OPEN:** Aug. 15–end of Feb. for hunting. Open year-round for fishing.

**HUNTING:** deer, elk, pronghorn, waterfowl

► **ADELAIDE** — FREMONT CO.

**DIRECTIONS:** From Canon City, take Hwy. 50 E to CR 67 (Phantom Canyon Rd.). Go N on CR 67 for 15 miles. Access to STL across BLM land, SW from CR 67.

**GMU/ACRES:** 581 / 640 acres

**OPEN:** Sept. 1–May 1

**HUNTING:** deer, elk, bear, lion, turkey

► **AGATE MOUNTAIN** — PARK CO.

**DIRECTIONS:** From Hartsel, go 1.75 miles S on Hwy. 9 to CR 53. Go S for 15 miles to parking area on E boundary, S of CR 53.

**GMU/ACRES:** 58 / 2,893 acres

**OPEN:** Sept. 1–end of Feb. for hunting

**HUNTING:** deer, elk, pronghorn, coyote, rabbit, upland game birds

► **AGUA RAMON** — RIO GRANDE CO.

**DIRECTIONS:** From South Fork, go E on Hwy. 160 for 7 miles. Then turn N on CR 18 and go 1.4 miles to CR 15. Turn E and go 0.3 miles, then turn N onto CR 65 (USFS Rd. 650). Go 1.3 miles and turn W on USFS Rd. 630.2H.

**ACCESS #1:** From CR 65/USFS Rd. 650, turn W on USFS Rd. 630.2H and follow to NE corner of property.

**ACCESS #2:** From CR 65 (USFS Rd. 650), turn W onto USFS Rd. 630.2H. Continue to 630.2C and follow to NW corner of property.

**GMUs/ACRES:** 79 / 640

**OPEN:** Sept. 1–end of Feb.

**HUNTING:** elk, mule deer, pronghorn and small game

► **AGUILAR TV HILL** — LAS ANIMAS CO.

**DIRECTIONS:** From Aguilar, take Exit 30 off I-25 to CR 63.1. Go 0.5 miles W.

**GMU/ACRES:** 85 / 500 acres

**OPEN:** Sept. 1–end of Feb.

**HUNTING:** deer, pronghorn, bear, small game

**RESTRICTIONS:**

- a. Access restricted on E side as posted.

► **ALAMADITAS MESA** — CONEJOS CO.

**DIRECTIONS:**

**ROUTE NO. 1:** From Los Mogotes Peak STL (see directions in this brochure), go W on two-track for 7.5 miles to W boundary.

**ROUTE NO. 2:** From La Jara STL (see directions in this brochure), go S of La Jara Res. on 4WD

road to Fox Creek. From Fox Creek, by foot or horseback only, go 1.5 miles S to S boundary of USFS land. Go 3 miles E on USFS land and cross Fox Creek and Fox Creek trail. Go 1 mile to W boundary.

**GMU/ACRES:** 81 / 640 acres

**OPEN:** Aug. 15–end of Feb.

**HUNTING:** deer, elk, pronghorn, rabbit, grouse, coyote

► **ALAMOSA CANYON** — CONEJOS CO.

**DIRECTIONS:** Go 12 miles S of Monte Vista on Hwy. 15, then go 11 miles W on USFS Rd. 250 to Terrace Res. (Alamosa Canyon). Then go on foot or horseback through BLM and national forest.

**GMU/ACRES:** 81 / 240 acres

**OPEN:** Sept. 1–end of Feb.

**HUNTING:** deer, elk, bear, small game

► **ALKALI ARROYO** — OTERO CO.

**DIRECTIONS:** From La Junta, go S on Hwy. 109 for 8 miles to USFS Rd. 2195. Go E on USFS Rd. 2195 for 3 miles to arrive at SW corner. For next mile to E of USFS Rd. 2195 is S boundary. Boundary stops at intersection of USFS Rd. 2195 and USFS Rd. 2195.G, which goes S.

**GMU/ACRES:** 130 / 640 acres

**OPEN:** Sept. 1–end of Feb.

**HUNTING:** pronghorn, coyote, rabbit

► **ALTA** — CONEJOS CO.

**DIRECTIONS:** From Antonito, go S on Hwy. 285 for 3.1 miles to BLM Rd. 5031A (Alta Lake Rd.). Go E for 0.5 miles to end of road. Property located 250 yards S. Walk-in access across BLM land.

**GMU/ACRES:** 81 / 640 acres

**OPEN:** Sept. 1–end of Feb.

**HUNTING:** pronghorn, coyote, rabbit

► **AMERICAN GULCH** — RIO GRANDE CO.

**DIRECTIONS:** From Monte Vista, take Lariat Rd. W for 5 miles to BLM Rd. (Lower Nico-modes Rd. 272). Go NW for 3 miles to BLM Rd. 5120Ua (Fata Morgana Rd.). Go S for 5 miles to Rim Rock Rd. Turn W on BLM Rd. 5120Tb. Go W for 0.5 miles to end of road. The property is located 0.5 miles S. Walk-in access through Forest Service land.

**GMU/ACRES:** 80 / 640 acres

**OPEN:** Sept. 1–end of Feb.

**HUNTING:** deer, elk, coyote, rabbit

► **ANTELOPE CREEK** — GRAND CO.

**DIRECTIONS:** From Kremmling, go W for 14 miles on Hwy. 40 to Chimney Rock Rd. (USFS Rd. 103), then go 6 miles E to East Carter Mountain gate. Walk-through gate with signs provides access.

**GMU/ACRES:** 181 / 1,240 acres

**OPEN:** Sept. 1–end of Feb.

**HUNTING:** deer, elk, dusky grouse

**RESTRICTIONS:**

- a. ATV, snowmobile access allowed on designated route as posted at East Carter Creek gate during hunting season only.

► **ANTELOPE FLATS** — MORGAN CO.

**DIRECTIONS:** From intersection of I-76 and Hwy. 52 at Wiggins, go S on Hwy. 52 for 12 miles to CR F. Go E on CR F for 4 miles to CR 10. Drive S on CR 10 for 2 miles to first parking lot at intersection of CR 10 and CR C. Access to second parking lot is 1 mile E on CR C from first parking lot, then 1 mile S on CR 11.

**GMU/ACRES:** 99 / 5,000 acres

**OPEN:** Sept. 1–end of Feb.

**HUNTING:** deer, pronghorn, coyote, rabbit, upland game birds

► **ANTELOPE TANK** — LAS ANIMAS CO.

**DIRECTIONS:** Head E from Kim. Access through USFS Rd. 2389, N of Hwy. 160.

**GMU/ACRES:** 136 / 640 acres

**OPEN:** Sept. 1–end of Feb.

**HUNTING:** deer, elk, pronghorn, coyote, fox, bobcat, quail, rabbit

► **ANTERO** — PARK CO.

**DIRECTIONS:** From Fairplay, go S on Hwy. 285 for 16.5 miles. From N of Antero Jct. on Hwy. 24, go 9 miles to Antero Res. Rd., then go W 1.75 miles to NW corner of STL. Or, go 4.5 miles N of Antero Jct. on Hwy. 285, then go W on unmarked USFS Rd. 433, 0.5 miles to N boundary. Timber activity may be present.

**GMUs/ACRES:** 49, 50, 58 / 11,060 acres

**OPEN:** Aug. 15–end of Feb. for hunting. Open year-round for coldwater stream fishing.

**HUNTING:** big game, small game, waterfowl

► **APISHAPA NORTH** — LAS ANIMAS CO.

**DIRECTIONS:** From Walsenburg, take I-25 to Hwy. 10, then go E for 18.5 miles. Go S on CR 77 for 7 miles, then go E on CR 90 for 11 miles to Apishapa SWA. Follow signs through SWA to NE side and parking lot.

**GMU/ACRES:** 133 / 1,880 acres

**OPEN:** Sept. 1–end of Feb.

**HUNTING:** deer, pronghorn, bighorn sheep, rabbit, dove, scaled quail, bobcat, coyote

**RESTRICTIONS:**

- a. Motor vehicles prohibited past parking lot.

► **ARROWHEAD** — LARIMER CO.

**DIRECTIONS:** From Rustic, go 2.25 miles W on Hwy. 14 in Poudre Canyon, then go 0.25 miles on Hwy. frontage road on N side.



**GMU/ACRES:** 8 / 200 acres

**OPEN:** Sept. 1–end of Feb.

**HUNTING:** deer, elk, bighorn sheep, rabbit, dusky grouse, pine squirrel

► **ASPEN RIDGE** — CHAFFEE CO.

**DIRECTIONS:** From Salida, take CR 175 (Ute Trail) 5 miles N. Turn left on CR 185 and go 5 miles. Access is off CR 185 at N and S ends of STL. Timber activity may be present.

**GMU/ACRES:** 57 / 542 acres

**OPEN:** Sept. 1–end of Feb.

**HUNTING:** deer, elk, bighorn sheep

► **ATWOOD** — LOGAN CO.

**DIRECTIONS:** From Atwood, go 0.5 miles S on Hwy. 63. Access near SE corner of STL next to CR 16.

**GMU/ACRES:** 96 / 120 acres

**OPEN:** Sept. 1–May 31, 4 a.m.–9 p.m.

**HUNTING:** deer, turkey, quail, dove, rabbit, squirrel, waterfowl

**RESTRICTIONS:**

- Hunting with centerfire rifles prohibited.
- Launching or takeout of vessels prohibited during waterfowl seasons.
- All recreational activities except deer hunting prohibited on opening weekend of regular plains rifle deer season and first day and weekend of late plains rifle deer season.

► **AUBURY CREEK** — BACA CO.

**DIRECTIONS:** From Springfield, head S on Hwy. 287, turn W on CR C3/10, then turn N on USFS Rd. 2486.5.

**GMU/ACRES:** 144 / 640 acres

**OPEN:** Sept. 1–end of Feb.

**HUNTING:** deer, elk, pronghorn, coyote, fox, bobcat, pheasant, quail, rabbit

► **BADGER BASIN** — PARK CO.

**DIRECTIONS:** From Hartsel, go W on Hwy. 24. Property directly N of Hartsel, and N and S along Hwy. 9.

**GMU/ACRES:** 50 / 40 acres

**OPEN:** Sept. 1–end of Feb.

**FISHING:** Year-round on Fourmile Creek.

► **BADGER CREEK (UPPER, LOWER UNITS)** — FREMONT CO.

**DIRECTIONS:**

**LOWER UNIT:** From Cotopaxi, go 21 miles N on CR 12, then go W for 1 mile on BLM road.

**UPPER UNIT:** From Hartsel, go S on Hwy. 9 for 1.75 miles to CR 53. Follow CR 53 for 22 miles. Timber activity may be present.

**GMUs/ACRES:** 57, 58 / 3,799 acres

**OPEN:**

**LOWER UNIT:** Year-round for fishing. Open for all other uses Sept. 1–end of Feb.

**UPPER UNIT:** Oct. 1–end of Feb.

**HUNTING:** deer, elk, pronghorn, coyote, rabbit

**FISHING:** coldwater stream

**UPPER UNIT:** fishing prohibited

► **BADGER FLATS** — PARK CO.

**DIRECTIONS:**

**ACCESS #1:** From Lake George, take Hwy. 24 W for 1.5 miles.

**ACCESS #2:** From Lake George, take CR 90 W for 2.25 miles.

**ACCESS #3:** From Lake George, take Hwy. 24 W approx. 8 miles to USFS Rd. 891, then go S.

**GMUs/ACRES:** 50, 581 (GMU 50 N of Hwy. 50, GMU 581 S of Hwy. 50) / 3,570 acres

**OPEN:** Sept. 1–end of Feb.

**HUNTING:** deer, elk, bear, small game

► **BADITO** — HUERFANO CO.

**DIRECTIONS:** From Walsenburg, take Hwy. 69 for 15 miles NW. Go S on CR 520 for 2.5 miles to parking area.

**GMU/ACRES:** 85 / 640 acres

**OPEN:** Sept. 1–end of Feb.

**HUNTING:** deer, elk, pronghorn, small game

► **BAKERS PEAK** — MOFFAT CO.

**DIRECTIONS:** In Craig at Hwys. 13 and 40, go N on Hwy. 13 for 24 miles to CR 101. Turn E on CR 101 and go 1.5 miles.

**GMUs/ACRES:** 3, 4 / 12,393 acres

**OPEN:** Aug. 1–end of Feb.

**HUNTING:** pronghorn, deer, elk, sage-grouse, rabbit, coyote

**RESTRICTIONS:**

- Motor vehicles prohibited off state or county roads.
- Only portable hunting blinds allowed.

► **BAKERVILLE** — CLEAR CREEK CO.

**DIRECTIONS:** From Georgetown, take I-70 W for 5 miles. STL is 1.25 miles E of Bakerville exit. Most of property N of I-70.

**GMU/ACRES:** 39 / 320 acres

**OPEN:** Sept. 1–end of Feb. Open year-round for fishing.

**HUNTING:** bighorn sheep, deer, elk, lion, bear, dusky grouse, ptarmigan, rabbit, snowshoe hare

**FISHING:** coldwater stream

**RESTRICTIONS:**

- Access by foot only.
- Access only off I-70 right-of-way.

► **BAKING POWDER RIDGE** — MOFFAT CO.

**DIRECTIONS:** From Dinosaur, go E on Hwy. 40 for approx. 29 miles.

**GMU/ACRES:** 10 / 640 acres

**OPEN:** **NEW** Aug. 15–end of Feb.

**HUNTING:** deer, elk, pronghorn, coyote, rabbit, upland game birds

► **BALD MOUNTAIN** — MOFFAT CO.

**DIRECTIONS:**

**TRACT 1:** From Maybell, go N on CR 19 for 15 miles to CR 150. Go W on CR 150 for 0.5 miles.

**TRACT 2:** From Maybell, go N on CR 19 for 10 miles to CR 71. Go W on CR 71 to CR 71S. Go S on CR 71S for 2.5 miles.

**TRACTS 3 & 4:** From Maybell, go W on Hwy. 318 for 15 miles to CR 21. Go N on CR 21. Tract 3 is 9 miles N of Hwy. 318 and W of CR 21. Tract 4 is 14 miles N of Hwy. 318 and on both sides of CR 21.

**GMUs/ACRES:** 2, 3 / 6,266 acres

**OPEN:** Aug. 16–end of Feb.

**HUNTING:** deer, elk, pronghorn, sage-grouse, rabbit, small game

**NOTE:** Exchange of use on STL. Part private land, part STL Public Access Program.

► **BEAR CREEK** — HUERFANO CO.

**DIRECTIONS:** From La Veta, take Moore St./CR 358 E for 6.6 miles to parking area.

**GMU/ACRES:** 85 / 640 acres

**OPEN:** Sept. 1–end of Feb.

**HUNTING:** deer, elk, bear, small game

► **BEAR GULCH** — CUSTER CO.

**DIRECTIONS:** From Westcliffe, go 10 miles E on Hwy. 96 to CR 271. Go 1 mile to NW corner of STL.

**GMU/ACRES:** 69 / 640 acres

**OPEN:** First day of archery deer and elk season through May 31.

**HUNTING:** deer, elk, bear, lion, rabbit, squirrel, turkey

► **BEAVER BROOK** — CLEAR CREEK CO.

**DIRECTIONS:**

**ACCESS #1:** From I-70, go S on Beaver Brook Canyon Rd. for 2.7 miles to intersection with Pat Creek Rd. Access point at USFS gate on Pat Creek Rd.

**ACCESS #2:** From Evergreen, go 3.5 miles W on Squaw Pass Rd. (CR 66) to intersection with Old Squaw Pass Rd. Access point to N of Squaw Pass Rd. at USFS gate.

**GMU/ACRES:** 39 / 480 acres

**OPEN:** Sept. 1–end of Feb.

**HUNTING:** deer, elk. Hunting with primitive weapons only.

► **BEDDOWS MOUNTAIN** — CUSTER CO.

**DIRECTIONS:** From Westcliffe, go N approx. 8 miles on Hwy. 69. Parking off Hwy. 69.

**GMUs/ACRES:** 86, 691 / 500 acres

**OPEN:** First day of archery deer and elk season through May 31.

**HUNTING:** deer, elk, bear, lion, turkey, rabbit, squirrel

**RESTRICTIONS:**

- Rifle hunting restricted to youth/mentor hunting only. Mentors cannot use rifles.
- All hunting except youth/mentor hunting restricted to bows, muzzleloaders or shotguns.
- Parking prohibited on Hwy. 69.
- Shooting prohibited within 500 feet of Hwy. 69 and manmade structures.

► **BEECHER ISLAND** — YUMA CO.

**DIRECTIONS:** From Wray, go S on Hwy. 385 for 5 miles, then turn left onto CR 30 and drive 1.3 miles. Turn right onto CR JJ and go 2.8 miles. Turn left onto CR 27 and go 0.7 miles. Take a slight right onto CR KK and go 5.6 miles to parking.

**GMU/ACRES:** 102 / 320 acres

**OPEN:** Sept. 1–end of Feb.

**HUNTING:** deer, coyote, rabbit

► **BEN MORGAN CANYON** — MOFFAT CO.

**DIRECTIONS:** From Meeker, go 23 miles N on Hwy. 13. Turn W on CR 17 to CR 32. Go W 11 miles to CR 55. Go 2.5 miles to parking lot.

**GMU/ACRES:** 211 / 640 acres

**OPEN:** Sept. 1–end of Feb.

**HUNTING:** deer, elk, pronghorn, small game

► **BIG HOLE BUTTE** — MOFFAT CO.

**DIRECTIONS:** From Craig, go 39 miles W on CR 7 to CR 92. Go N for 2.4 miles on CR 92. Access from adjacent public lands.

**GMU/ACRES:** 3 / 640 acres

**OPEN:** **NEW** Aug. 15–end of Feb.

**HUNTING:** deer, elk, pronghorn, small game

► **BIG HOLE GULCH** — MOFFAT CO.

**DIRECTIONS:** From Craig, go 40 miles N on Hwy. 13. Take CR 4 W for 15 miles.

**GMUs/ACRES:** 2, 3 / 3,048 acres

**OPEN:** Aug. 15–end of Feb. for hunting. Open year-round for fishing on Little Snake River.

**HUNTING:** elk, mule deer, pronghorn, coyote

**RESTRICTIONS:**

- a. Portable hunting blinds only.

► **BIG SPRINGS** — EL PASO CO.

**DIRECTIONS:**

From Ellicott:

**PARKING AREA 1:** Go E on Hwy. 94 for 1.9 miles. Turn N onto Baggett Rd. for 1.4 miles. Parking lot on W side of Baggett Rd.

**PARKING AREA 2:** Go E on Hwy. 94 for 1.9 miles. Turn N onto Baggett Rd. for 3 miles. Turn E onto Big Springs Rd. for 3.5 miles. Parking area on S side of Big Springs Rd.

**PARKING AREA 3:** Go E on Hwy. 94 for 7 miles. Turn N onto Calhan Hwy. for 1.6 miles. Parking area on E side of Calhan Hwy.

**GMU/ACRES:** 110 / 8,601 acres

**OPEN:** Sept. 1–end of Feb.

**HUNTING:** deer, pronghorn, coyote, rabbit, upland game birds

**NEW RESTRICTIONS:**

- a. Access is prohibited except by foot from designated parking areas only.
- b. Parking is prohibited except in designated areas.
- c. Camping is prohibited.
- d. Overnight parking is prohibited.

► **BLACK HAWK** — HUERFANO CO.

**DIRECTIONS:** From Walsenburg, go S on I-25 to Exit 42. Take CR 310 to Pryor, then go 2.5 miles S on CR 312 to E side of STL. Or, take CR 310 W to N side.

**GMU/ACRES:** 85 / 1,511 acres

**OPEN:** Sept. 1–May 31

**HUNTING:** deer, bear, lion, pronghorn, elk, dove, rabbit, turkey

**RESTRICTIONS:**

- a. Motor vehicles prohibited off county roads.

► **BLACK MOUNTAIN** — HUERFANO CO.

**DIRECTIONS:** From Gardner, go 1 mile W on Hwy. 69. Turn N on USFS Rd. 634 and go 6 miles to USFS Rd. 635 (Black Mountain Rd.). Go W for 0.5 miles to markers.

**GMU/ACRES:** 84 / 640 acres

**OPEN:** Sept. 1–May 31

**HUNTING:** deer, elk, rabbit, squirrel, dove, coyote, turkey

► **BLACK SAGE PASS** — GUNNISON CO.

**DIRECTIONS:** From Gunnison at Hwy. 50 and USFS Rd. 243 (Marshall Pass Rd.), go N on Hwy. 50 for 1 mile to USFS Rd. 888. Go N on USFS Rd. 888 for 5.5 miles to S boundary.

**GMU/ACRES:** 551 / 415 acres

**OPEN:** Aug. 15–end of Feb. for hunting. Open year-round for fishing.

**HUNTING:** deer, elk, bear, lion, dusky grouse, rabbit

**FISHING:** in small section of No Name Creek

► **BLACK WOLF CREEK** — YUMA CO.

**DIRECTIONS:** From Wray, go S on Hwy. 385 for 11 miles to parking area on W side.

**GMU/ACRES:** 102 / 320 acres

**OPEN:** Sept. 1–end of Feb.

**HUNTING:** deer, pronghorn, coyote, rabbit, upland game birds

► **BLOOM HILLS** — OTERO CO.

**DIRECTIONS:** From Rocky Ford, go S on Hwy. 71 for 5 miles to Hwy. 10. Go W on Hwy. 10 for 0.5 miles, then continue S for 9 miles to Hwy. 350. Take Hwy. 350 W for approx. 15 miles to USFS Rd. 2112.

**NORTH PROPERTY ACCESS:** Take USFS Rd. 2112 approx. 2 miles S to USFS Rd. 2112.D. Take 2112.D until it ends. STL just past road.

**SOUTH PROPERTY ACCESS:** From Hwy. 50, take USFS Rd. 2112 approx. 2 miles S of USFS Rd. 2112.D intersection to USFS Rd. 2112.F. Take USFS Rd. 2112.F for 0.5 miles W. Property N along 2112.F.

**GMU/ACRES:** 135 / 676 acres

**OPEN:** Sept. 1–end of Feb.

**HUNTING:** deer, pronghorn, coyote, rabbit

► **BLUE LAKE** — BENT CO.

**DIRECTIONS:** From Las Animas, head N on Hwy. 50. Cross Hwy. 50 bridge over Arkansas River, then take Hwy. 194 exit. Travel 0.5 miles W on Hwy. 194, then turn N onto CR 10.5. Travel N for 0.5 miles, then turn W onto CR HH.5 and travel 0.5 miles W. Turn N onto CR 10, then travel N for approx. 6 miles until you reach S border of STL.

**GMU/ACRES:** 125 / 60,323 acres

**OPEN:** Year-round for fishing; Sept. 1–end of Feb. for hunting.

**HUNTING:** deer, pronghorn, coyote, rabbit, upland game birds, waterfowl

**FISHING:** warmwater lake

**RESTRICTIONS:**

- a. Islands closed May 15–Aug. 31 on Adobe Creek Reservoir.
- b. Foot access only, through designated parking areas only.
- c. Camping permitted as posted.

► **BLUE SPRING** — HUERFANO CO.

**DIRECTIONS:** From Gardner, go W on Hwy. 69 for 1 mile to USFS Rd. 634. Turn N and go 13 miles.

**GMU/ACRES:** 84 / 640 acres

**OPEN:** Aug. 15–May 31

**HUNTING:** deer, elk, lion, small game

**RESTRICTIONS:**

- a. Hunting prohibited in safety zone along E boundary as posted.

► **BONNY CREEK** — YUMA CO.

**DIRECTIONS:** From Burlington, go N on Hwy. 385 approx. 17 miles to CR 0. Go E on CR 0 for 6 miles to CR LL.5. Go N on CR LL.5 for 4 miles and turn E on CR 4. Go E on CR 4 for 3 mile to parking lot.

**GMU/ACRES:** 103 / 630 acres

**OPEN:** Sept. 1–end of Feb.

**HUNTING:** deer, coyote, turkey, rabbit, pheasant, dove

► **BOSTON FLATS** — MOFFAT CO.

**DIRECTIONS:** From Maybell, go NW for 3.5 miles on Hwy. 318. STL is N of Hwy. 318. Parking between Hwy. and STL. No roads; only walk-in access.

**GMU/ACRES:** 3 / 104 acres

**OPEN:** Year-round for fishing. Open Sept. 1–end of Feb. for hunting.

**HUNTING:** big game, small game

**RESTRICTIONS:**

- a. Access by foot only.

► **BOX CREEK** — LAKE CO.

**DIRECTIONS:** From Leadville, go 7 miles S on Hwy. 24, then turn W on CR 10 for 2.4 miles to STL and intersection of CRs 10 and 24. STL access via CR 10 or CR 24.

**GMU/ACRES:** 48 / 629 acres

**OPEN:** Aug. 15–end of Feb.

**HUNTING:** deer, elk, small game

**RESTRICTIONS:**

- a. Access by foot only.

► **BOX ELDER** — MOFFAT CO.

**DIRECTIONS:** From Hamilton, go S on Hwy. 13 for 11 miles to CR 17. Turn right, and go 1.5 miles to CR 51. Go 1 mile to CR 32, and go 8.5 miles to BLM access.

**GMU/ACRES:** 211 / 628 acres

**OPEN:** Sept. 1–end of Feb.

**HUNTING:** big game, small game

► **BOX ELDER NORTH** — MOFFAT CO.

**DIRECTIONS:** From Meeker, go 23 miles N on Hwy. 13. Turn W on CR 32, then go W for 7



miles to parking lot.

**GMU/ACRES:** 211 / 640 acres

**OPEN:** Sept. 1–end of Feb.

**HUNTING:** deer, elk, pronghorn, small game

► **BRAMMER** — MORGAN CO.

**DIRECTIONS:** Head N on Hwy. 71 from Synder for approx. 6 miles. Turn E on CR Ee for approx. 5 miles. Parking lot will be at intersection of CR Ee and CR 34.

**GMU/ACRES:** 95 / 2,918 acres

**OPEN:** Sept. 1–end of Feb.

**HUNTING:** deer, pronghorn, coyote, rabbit, upland game birds

► **BRAVO** — LOGAN CO.

**DIRECTIONS:** From Sterling, take Hwy. 6 E for approx. 2 miles to CR 37. Go N on CR 37 for 5.7 miles.

**GMU/ACRES:** 91 / 107 acres

**OPEN:** Sept. 1–end of Feb., 4 a.m.–9 p.m.

**HUNTING:** deer, turkey, quail, dove, rabbit, squirrel, waterfowl

**RESTRICTIONS:**

- Public access from Bravo SWA parking areas only.
- All recreational activities except deer hunting prohibited on opening weekend of regular plains rifle deer season and first day and weekend of late plains rifle deer season.
- Launching or takeout of vessels prohibited during waterfowl seasons.

► **BRETT GRAY RANCH** — LINCOLN CO.

**DIRECTIONS:** From Rush, CO:

**PARKING AREA 1:** Go E on Hwy. 94 for 8 miles to CR 7. Go S on CR 7 for 2 miles to CR X. Go W on CR X for 0.4 miles to parking area on S side of CR X.

**PARKING AREA 2:** From Parking Area 1, go E on CR X for 2.4 miles to parking area on S side of CR X.

**PARKING AREA 3:** Go E on Hwy. 94 for 12 miles to CR 11. Go S on CR 11 for 11 miles until CR 11 turns into CR M, and CR M turns into CR 10. Continue S on CR 10 for 2.9 miles to CR J. Go E on CR J for 1.6 miles to parking area on S side of CR J.

**PARKING AREA 4:** Go E on Hwy. 94 for 2.8 miles to CR 2. Go S on CR 2 for 10 miles to CR N. Go E on CR N for 1.9 miles to parking area on N/NE side of CR N.

**PARKING AREA 5:** Go E on Hwy. 94 for 12 miles to CR 11. Go S on CR 11 for 6.1 miles to roadside parking area on W side of CR 11.

**PARKING AREA 6:** Go E on Hwy. 94 for 12 miles to CR 11. Go S on CR 11 for 11 miles, until CR 11 turns into CR M, to roadside parking area on SE corner of CR 11 and CR M.

**PARKING AREA 7:** Go E on Hwy. 94 for 12 miles to CR 11. Go S on CR 11 for 11 miles until CR 11 turns into CR M, and CR M turns into CR 10. Continue S on CR 10 for 2.9 miles to CR J. Go E on CR J for 4.5 miles to roadside parking area on N side of CR J.

**PARKING AREA 8:** Go E on Hwy. 94 for 12 miles to CR 11. Go S on CR 11 for 11 miles until CR 11 turns into CR M, and CR M turns into CR 10.

Continue S on CR 10 for 4.9 miles to CR G. Go E on CR G for 2 miles to roadside parking area on N side of CR G.

**GMU/ACRES:** 119 / 49,596

**OPEN:** Sept. 1–end of Feb.

**HUNTING:** big game and small game, except for bobcat, coyote, black-tailed prairie dog, rattlesnake, snapping turtle, badger, swift fox, muskrat, raccoon

**RESTRICTIONS:**

- Access is prohibited except by foot from designated parking areas only.
- Parking is prohibited except in designated areas.

► **BRIGGSDALE** — WELD CO.

**DIRECTIONS:**

**SECTIONS 5 & 8:** Go 3 miles N of Briggsdale on CR 77 to USFS Trail 96. Property is W of CR 77 and both sides of USFS Trail 96 for 1 mile.

**SECTION 16:** Go 6 miles W of Briggsdale on Hwy. 14 to CR 65, then 1 mile N on CR 65 to CR 96. Property is NE of intersection.

**GMU/ACRES:** 87 / 1,855 acres

**OPEN:** Sept. 1–end of Feb.

**HUNTING:** pronghorn, coyote, rabbit, dove

► **BROWNS PARK** — MOFFAT CO.

**DIRECTIONS:** From Maybell, drive Hwy. 318 for 58 miles NW. Turn left and take CR 83 for 2.9 miles, past USFWS Visitor Center and across Green River. Turn left on unmarked road and continue for 2.8 miles to first parcel, or 7 miles to second parcel.

**GMU/ACRES:** 1 / 1,305

**OPEN:** Open year-round

**HUNTING:** Year-round for big game and small game hunting, during open seasons only.

**FISHING:** Open year-round for fishing on Green River.

► **BRUSH HOLLOW** — FREMONT CO.

**DIRECTIONS:** From Penrose, go 1.5 miles N to CR 123, then go W on CR 123 for 0.7 miles to designated parking area. Additional parking area located on CR 127, 1 mile N of CR 123.

**GMU/ACRES:** 59 / 1,398 acres

**OPEN:** Sept. 1–end of Feb.

**HUNTING:** deer, pronghorn, coyote, rabbit, turkey. Hunting with primitive weapons only.

► **BUCKWATER DRAW** — MOFFAT CO.

**DIRECTIONS:** From Dinosaur, go E on Hwy. 40 to Harpers Corner Rd. Turn N onto Harpers Corner Rd. and go approx. 5.7 miles. Access by foot and horseback only across adjacent BLM lands.

**GMU/ACRES:** 10 / 640 acres

**OPEN:** **NEW** Aug. 15–end of Feb.

**HUNTING:** deer, elk, sage-grouse, small game

► **BUFFALO GULCH** — PARK CO.

**DIRECTIONS:** From Hartsel, go S on Hwy. 9 for 2 miles. Turn onto CR 53 and go S for 8.9 miles. Turn onto Eufaula Trail and go E for 1.3 miles. Turn onto Hutke Rd. and go N for 0.8 miles. Turn onto Keechi Rd. and go E for 1.5 miles. Keechi Rd. becomes Dog Chief Trail.

Access point at corner of Dog Chief Trail and Cahokia Rd.

**GMU/ACRES:** 58 / 640 acres

**OPEN:** Sept. 1–end of Feb.

**HUNTING:** deer, elk, pronghorn, coyote, rabbit

► **BULL CANYON** — MOFFAT CO.

**DIRECTIONS:** From Dinosaur, go E on Hwy. 40 to Harpers Rd. Turn N onto Harpers Corner Rd. and go to CR 161. Turn W onto CR 161. Access by foot and horseback only across adjacent BLM land. STL surrounded by BLM Bull Canyon wilderness study area.

**GMU/ACRES:** 10 / 640 acres

**OPEN:** **NEW** Aug. 15–end of Feb.

**HUNTING:** deer, elk, small game

► **BULL MOUNTAIN** — LARIMER CO.

**DIRECTIONS:** From Fort Collins, take Hwy. 287 N for 22 miles to Cherokee Park Rd. (CR 80C). Go 35 miles W. CR 80C runs through SE corner. Two-track road runs into SW part.

**GMU/ACRES:** 8 / 640 acres

**OPEN:** Sept. 1–end of Feb.

**HUNTING:** big game, small game

**RESTRICTIONS:**

- Motor vehicles permitted only on county roads.

► **BULL PASTURE** — OTERO CO.

**DIRECTIONS:** From Rocky Ford, go S on Hwy. 71 for 5 miles to Hwy. 10. Go W on Hwy. 10 for 0.5 miles, then continue S for 9 miles to Hwy. 350. Take Hwy. 350 W for approx. 10.5 miles to CR 13. Go approx. 0.75 miles S of Hwy. 350 on CR 13. Property W of CR 13 for 1 mile.

**GMU/ACRES:** 135 / 640 acres

**OPEN:** Sept. 1–end of Feb.

**HUNTING:** deer, pronghorn, coyote, rabbit

► **BURCHFIELD** — BACA CO.

**DIRECTIONS:** From Walsh, go E on CR DD for 14 miles to CR 54. STL is on NW corner of junction of CRs DD and 54.

**GMU/ACRES:** 139 / 640 acres

**OPEN:** Sept. 1–end of Feb.

**HUNTING:** deer, pronghorn, elk, pheasant, quail, fox, rabbit

**RESTRICTIONS:**

- Access by foot only.

► **BURNS CANYON** — CHAFFEE CO.

**DIRECTIONS:** From stoplight in Johnson Village, go E for 1 mile to CR 301. Head S on CR 301 for approx. 2.8 miles to CR 300. Turn left onto CR 300 and continue for 2.5 miles to Ruby Mountain Campground. Access USFS Rd. 300 to 300A. Head W on 300A to USFS trail 1423.

**NOTE:** 4WD vehicle highly recommended!

**GMU/ACRES:** 57 / 600 acres

**OPEN:** Sept. 1–end of Feb.

**HUNTING:** deer, elk, bear, lion, coyote, rabbit, bobcat, fox

► **BURRO SPRINGS** — SAGUACHE CO.**DIRECTIONS:**

From La Garita:

1. Go N on CR 42 for 2.3 miles.
2. Go W on CR 41G for 4.5 miles.

From Saguache:

Go S on Hwy. 285 for 6 miles to CR T. Go W on CR T for 2 miles to CR 44.8. Go S on CR 44.8 for 1 mile.

**GMU/ACRES:** 68 / 28,905 acres

**OPEN:** May 1–end of Feb.

**HUNTING:** deer, elk, bear, coyote, rabbit, turkey

**RESTRICTIONS:**

- a. Collection of shed antlers, shed horns, or antlers or horns naturally attached to skull plates allowed May. 1–Dec. 31 only.
- b. During big-game season only, public access allowed from one and a half hours before sunrise to one and a half hours after sunset. Public access allowed from a half hour before sunrise to a half hour after sunset during all other times.
- c. Motorized vehicle use restricted to designated roads. Use of off-highway vehicles (OHVs) to retrieve big game prohibited.
- d. Camping, fires prohibited.

► **BUSTOS FLAT** — HUERFANO CO.

**DIRECTIONS:** From Walsenburg, take Hwy.

10 for 7 miles E. Go S on CR 210. Continue straight on CR 211. Property approx. 3 miles from Hwy. 10.

**GMU/ACRES:** 133 / 640 acres

**OPEN:** Sept. 1–end of Feb.

**HUNTING:** pronghorn, coyote, bobcat, rabbit

► **CARRICA** — OTERO CO.

**DIRECTIONS:** From Hwy. 50 in La Junta, get onto Hwy. 109. Take Hwy. 109 for 3 blocks S to 6th St. in La Junta, then go E on 6th St. 6th St. turns into CR AA. Take CR AA for 4 miles to CR 35. Go S for 7 miles on CR 35. CR 35 turns into CR T for 1 mile going E. CR T turns into CR 36 going S. Take CR 36 for 3 miles. STL is E of CR 36 for 1 mile.

**GMU/ACRES:** 130 / 640 acres

**OPEN:** Sept. 1–end of Feb.

**HUNTING:** pronghorn, coyote, rabbit

► **CARTER CREEK** — GRAND CO.

**DIRECTIONS:** From Kremmling, go 14 miles W on Hwy. 40 to Chimney Rock Rd. (USFS Rd. 103), then go 3 miles E to parking area and sign.

**GMU/ACRES:** 181 / 1,301 acres

**OPEN:** Sept. 1–end of Feb.

**HUNTING:** deer, elk, dusky grouse, sage-grouse

**RESTRICTIONS:**

- a. Public access for hunting only, except as otherwise listed below.
- b. ATV and snowmobile access allowed on designated route in Sect. 31 as posted at East Carter Creek gate during hunting season only.

► **CARTER PLACE** — SAN MIGUEL CO.

**DIRECTIONS:** From Naturita, take Hwy. 141 E for 3.5 miles to Hwys. 141 and 145. Go 3.6 miles S on Hwy. 141, then turn W on CR HH31. Go 3 miles to dirt road and turn S for 1 mile.

**GMU/ACRES:** 70 / 320 acres

**OPEN:** Sept. 1–end of Feb.

**HUNTING:** deer, elk, small game

**RESTRICTIONS:**

- a. Access through BLM only.

► **CASTOR GULCH** — MOFFAT CO.

**DIRECTIONS:** From Craig, go S on Hwy. 13 approx. 14 miles to CR 93. Go E 0.5 miles. Signs designate huntable area.

**GMU/ACRES:** 13 / 640 acres

**OPEN:** Aug. 1–end of Feb.

**HUNTING:** deer, elk, lion, small game

**NOTE:** Exchange of use on STL. Part private land, part STL Public Access Program.

► **CEDARS** — MOFFAT CO.

**DIRECTIONS:** From Craig, go N on Hwy. 13 for 38 miles to CR 2. Go E on CR 2 for 6.5 miles.

**GMU/ACRES:** 4 / 640 acres

**OPEN:** Aug. 1–end of Feb.

**HUNTING:** deer, elk, pronghorn, sage-grouse, rabbit, coyote

**RESTRICTIONS:**

- a. Only portable hunting blinds allowed.

► **CEDAR SPRINGS** — MOFFAT CO.

**DIRECTIONS:** From Maybell, go 8 miles W on Hwy. 40. Turn S on CR 23 and go approx. 2 miles. Vehicle access on CR 23 and BLM Rd. 1558.

**GMU/ACRES:** 11 / 640 acres

**OPEN:** Sept. 1–end of Feb.

**HUNTING:** deer, elk, pronghorn, small game

**RESTRICTIONS:**

- a. Motor vehicles permitted only on CR 23 and BLM Rd. 1558.

► **CHIKITO PEAK** — CONEJOS CO.

**DIRECTIONS:** From Monte Vista, go 12 miles S on Colo. 15 to CR FF. Go W on CR FF/USFS Rd. 250 for 7.7 miles to BLM Rd. 5080/Chaquita Peak Rd. Go E on BLM 5080/Chaquita Peak Rd. for approx. 2.5 miles to property.

**GMU/ACRES:** 80 / 640 acres

**OPEN:** Sept. 1–end of Feb.

**HUNTING:** deer, elk, pronghorn, coyote, rabbit

► **CHUBB PARK** — CHAFFEE CO.

**DIRECTIONS:** From Fairplay, go 20 miles S on Hwy. 285 to Hwys. 285 and 24. Go SW for 1 mile to top of Trout Creek Pass. Turn W (right) on CR 311, then go 1 mile. Timber activity may be present.

**GMUs/ACRES:** 49, 57 / 3,640 acres

**OPEN:** Sept. 1–end of Feb.

**HUNTING:** deer, elk, grouse, rabbit

**RESTRICTIONS:**

- a. Camping permitted only as posted.
- b. Motor vehicles permitted on county roads as posted.

► **CIMARRON RIVER** — BACA CO.

**DIRECTIONS:** From Walsh, take CR 44 S for 18 miles. Go E on CR K approx. 1 mile. Turn S on CR 45 and go 8 miles to property. Property along Oklahoma state line. Park on CR 45 to access property.

**GMU/ACRES:** 145 / 519 acres

**OPEN:** Sept. 1–end of Feb.

**HUNTING:** deer, pronghorn, coyote, rabbit

► **CITADEL** — MOFFAT CO.

**DIRECTIONS:** From Meeker, go N on Hwy. 64 to CR 71. Go N to Indian Valley Truck Trail, then go 12 miles N.

**GMU/ACRES:** 11 / 640 acres

**OPEN:** Sept. 1–end of Feb.

**HUNTING:** deer, elk, pronghorn, small game

► **COAL BANK GULCH** — ROUITT CO.

**DIRECTIONS:** From Hayden, go 2.5 miles N on CR 76.

**GMU/ACRES:** 441 / 879 acres

**OPEN:** From first day of archery deer and elk season through end of Feb.

**HUNTING:** deer, elk, mountain sharp-tailed grouse

**RESTRICTIONS:**

- a. Hunting with archery, muzzleloaders, shotguns firing single slug and rimfire rifles only.
- b. Only youth/mentor hunting allowed, only one mentor per youth may hunt. Mentor must be age 18 or older and hold a valid hunter education certificate or be born before January 1, 1949, and have a proper and valid hunting or fishing license.

► **COAL CREEK** — MOFFAT CO.

**DIRECTIONS:** From Maybell, go W on Hwy. 40 to BLM Rd. 1509. Turn S on BLM Rd. 1509 and go approx. 3.4 miles to unnamed BLM road. Turn W onto unnamed BLM road and go approx. 2.4 miles. Access by foot or horseback only across adjacent BLM lands.

**GMU/ACRES:** 11 / 640 acres

**OPEN:** **NEW** Aug. 15–end of Feb.

**HUNTING:** deer, elk, small game

► **COAL RIDGE** — MOFFAT CO.

**DIRECTIONS:** From Rangely, go E on Hwy. 64. At CR 73 turn N and go to CR 78. At CR 78 turn N and go approx. 1.7 miles.

**GMU/ACRES:** 10 / 640 acres

**OPEN:** **NEW** Aug. 15–end of Feb.

**HUNTING:** deer, elk, pronghorn, small game

► **CODY PARK** — FREMONT CO.

**DIRECTIONS:** From Westcliffe, at Hwys. 96 and 69, go N on Hwy. 69 for 2.5 miles to CR 215. Go N for 6.25 miles to SW corner of STL.

**GMU/ACRES:** 691 / 640 acres

**OPEN:** Aug. 15–May 31

**HUNTING:** deer, elk, pronghorn, bear, lion, turkey, rabbit, squirrel



► **COHAGEN** — JACKSON CO.

**DIRECTIONS:** From Walden, go 6 miles SE on Hwy. 14 to CR 21. Go S for 1.8 miles to access point No. 1; or, from Hwy. 14, go S on CR 21 for 4 miles to CR 32, then go 1.2 miles E to access point No. 2.

**GMU/ACRES:** 171 / 2,848 acres

**OPEN:** Aug. 15–end of Feb.

**HUNTING:** big game, small game

► **COLD SPRINGS MOUNTAIN** — MOFFAT CO.

**DIRECTIONS:** From Maybell, go NW on Hwy. 318 for 41 miles to CR 10N. Go N on CR 10N for 8 miles. STL is W of CR 10N largely on top of mountain and is mixed with BLM and private land. 2,495 acres E of CR 10N mixed with BLM and private land. 4WD vehicles advised on CR 167 and BLM Rd. 2007.

**GMUs/ACRES:** 2, 201 / 25,739 acres

**OPEN:** Aug. 1–Dec. 31

**HUNTING:** deer, elk, pronghorn, dusky grouse, sage-grouse

**RESTRICTIONS:**

- a. Camping allowed only during big-game seasons.

*NOTE: Exchange of use on STL. Part private land, part STL Public Access Program.*

► **COPPER GULCH** — FREMONT CO.

**DIRECTIONS:** From Canon City, go W on Hwy. 50 for 14 miles. Turn left on Copper Gulch Rd. and go 13 miles, then turn W on Gulch Rd. Parking area on W side of intersection of Burro Back Ct. and Gulch Rd.

**GMU/ACRES:** 691 / 638 acres

**OPEN:** Sept. 1–end of Feb.

**HUNTING:** deer, elk, bear, coyote, rabbit, turkey

**RESTRICTIONS:**

- a. Discharge of firearms is restricted to hunting with muzzleloaders, shotguns and rimfire rifles only.

► **COPPER MOUNTAIN** — GRAND CO.

**DIRECTIONS:** From Kremmling, go S on Hwy. 9 to access via Williams Peak, or go S on Hwy. 9 to CR 3, then N on CR 3 to Mule Creek.

Access from USFS land on S. All other access from private land. Permission required.

**GMU/ACRES:** 28 / 640 acres

**OPEN:** Sept. 1–end of Feb.

**HUNTING:** deer, elk, dusky grouse

► **COTTONWOOD CREEK** — ROUTT CO.

**DIRECTIONS:** From Hayden, go N on CR 80 for 1 mile to CR 70. Go E for 2.8 miles to CR 80, then go N for 10.7 miles.

**GMU/ACRES:** 441 / 640 acres

**OPEN:** From first day of archery deer and elk season through May 31.

**HUNTING:** deer, elk, dusky and mountain sharp-tailed grouse

**RESTRICTIONS:**

- a. Hunters may be limited through mandatory check station to control overcrowding, resource damage or trespassing on private property.

► **COTTONWOOD RIDGE** — FREMONT CO.

**DIRECTIONS:** From Cañon City, go W on Hwy. 50 for 12 miles to Hwy. 9. Turn N on Hwy. 9, then go 6 miles. Turn W at gate and go 0.8 miles.

**GMU/ACRES:** 58 / 640 acres

**OPEN:** Sept. 1–May 31 for hunting. Open year-round for fishing.

**HUNTING:** deer, bear, lion, rabbit

**FISHING:** Cottonwood Creek

**RESTRICTIONS:**

- a. Hunting prohibited June 1–Aug. 31.

► **CROOKED ARROYO** — OTERO CO.

**DIRECTIONS:** From Hwy. 50 in Rocky Ford, take Hwy. 71 S for 5 miles to Hwy. 10, then take Hwy. 10 for 0.5 miles W to Hwy. 71 S. Take Hwy. 71 for 9 miles S to Hwy. 350. Take Hwy. 350 approx. 2.5 miles NE to CR 21. Take CR 21 approx. 4 miles S to CR N.

Take CR N approx. 0.75 miles E to CR 21.75. Take CR 21.75 approx. 2.25 miles S to property (21.75 becomes 21.9). Property goes for 1 mile S to intersection of CR K.

**GMU/ACRES:** 135 / 640 acres

**OPEN:** Sept. 1–end of Feb.

**HUNTING:** deer, pronghorn, coyote, rabbit

► **CROOKED TOP** — PARK CO.

**DIRECTIONS:** From Bailey, go 2 miles N on Hwy. 285 to traffic light. Turn left on CR 43 and go 6.4 miles to Saddlestring Rd. Turn left and go 0.3 miles to USFS Rd. 101. Turn right and go 4 miles. Walk NE for 2 miles.

**GMU/ACRES:** 46 / 400 acres

**OPEN:** Sept. 1–end of Feb.

**HUNTING:** deer, elk, dusky grouse, rabbit, squirrel, turkey

**RESTRICTIONS:**

- a. Access only available from USFS Rd. 101.

► **CROSS MOUNTAIN** — MOFFAT CO.

**DIRECTIONS:** From Maybell, go SW on Hwy. 40 for 16 miles to mile marker 44, then go N on Deer Lodge Park Rd. about 2.5 miles to BLM easement.

**GMU/ACRES:** 11 / 640 acres

**OPEN:** Sept. 1–end of Feb.

**HUNTING:** pronghorn, deer, elk, small game

► **CROW VALLEY** — WELD CO.**DIRECTIONS:**

**SECTION 24 (8N 64W):** Go 10 miles W of Briggsdale on Hwy. 14 to CR 57. From USFS parking area at Hwy. 14 and CR 57, walk 1 mile E to property.

**SECTION 36 (9N 62W):** Go 4 miles W of Briggsdale on Hwy. 14 to CR 69, then go 4–5 miles N on CR 69. Walk 1 mile E to W border of property.

**SECTION 36 (9N 64W):** Go 8 miles W of Briggsdale on Hwy. 14 to CR 61, then go 3 miles N on CR 61 to CR 96. Walk 1 mile N to SE corner of property.

**GMU/ACRES:** 87 / 1,520 acres

**OPEN:** Sept. 1–end of Feb.

**HUNTING:** pronghorn, coyote, rabbit, dove

► **CRYSTAL LAKE** — LAKE CO.

**DIRECTIONS:** From Leadville, go S on Hwy. 24 approx. 3 miles to Hwy. 300. Go S for 2 miles on CR 11 and 11A until left fork onto two-track dirt road. Take left fork of two-track for 0.75 miles, following arrowed access signs.

**TO ACCESS E PORTION OF PROPERTY:** Continue S past Hwy. 300 to mile marker 182.4 and turn into Crystal Lake fishing access loop. Take two-track dirt road S and W to fence and parking area at property sign.

**GMUs/ACRES:** 48, 49 (GMU 48 is W of river; GMU 49 is E of river) / 467 acres

**OPEN:** Sept. 1–end of Feb. Open year-round for fishing.

**HUNTING:** deer, elk, waterfowl, small game

**RESTRICTIONS:**

- a. Access by foot only.

► **DALEY GULCH** — SAGUACHE, GUNNISON COs.

**DIRECTIONS:** From Sargents at USFS Rd. 819 and Hwy. 50, go N for 0.75 miles and turn left into STL. Enter at gravel pit W of Hwy. 50 across from Hwy. barn.

**GMU/ACRES:** 551 / 644 acres

**OPEN:** year-round

**HUNTING:** deer, elk, bear, lion, dusky grouse, rabbit

**FISHING:** Agate Creek, Brush Creek, Tomichi Creek

**RESTRICTIONS:**

- a. Camping permitted as posted.

► **DAVID CANYON** — OTERO CO.

**DIRECTIONS:** From Hwy. 50 in La Junta, take Hwy. 109 S for 14 miles to USFS Rd. 2200 (sign for Vogel and Picketwire canyons). Take USFS Rd. 2200 approx. 4 miles W to USFS Rd. 2200.I. Take USFS Rd. 2200.I approx. 0.5 miles to SE corner of property.

**GMU/ACRES:** 135 / 640 acres

**OPEN:** Sept. 1–end of Feb.

**HUNTING:** deer, pronghorn, coyote, rabbit

► **DEAD HORSE CREEK** — SAN MIGUEL CO.

**DIRECTIONS:** Take Hwy. 141 to CR 28T, then to BLM Rd. 1064, then to BLM Rd. 3132. Then go to BLM Rd. 1001, or take San Miguel CR 28T to BLM Rd. 1063.

**GMU/ACRES:** 70 / 640 acres

**OPEN:** Sept. 1–end of Feb.

**HUNTING:** deer, elk, coyote, rabbit

► **DEARFIELD** — WELD CO.**DIRECTIONS:**

From Greeley, travel approx. 25 miles E to CR 386. N parking area located 0.3 miles S of Hwy. 34 on CR 386. S parking area located approx. 1.2 miles S of Hwy. 34 on CR 386, just before cattle guard.

From Wiggins, travel approx. 13.5 miles W on Hwy. 34 to CR 386.

From Roggen, travel approx. 1.3 miles E to CR 386. S parking area approx. 8.5 miles N of I-76 on CR 386, just past cattle guard.

*continued on next page*

N parking lot located approx. 9.5 miles N of I-76 on CR 386.

**GMU/ACRES:** 951 / 1,480 acres

**OPEN:** Sept. 1–end of Feb.

**HUNTING:** deer, pronghorn, coyote, rabbit, dove

► **DEER HAVEN** — FREMONT CO.

**DIRECTIONS:** From Cañon City, go W on Hwy. 50 to Hwy. 9. Go 9 miles N to CR 11. Turn right and go 5.2 miles on CR 11 to Deer Haven Rd. Turn right on Deer Haven Rd. and go 0.8 miles to Thompson Mountain Rd. Turn right and go 0.7 miles to end of road.

**GMU/ACRES:** 581 / 640 acres

**OPEN:** Sept. 1–May 31 for hunting.

**HUNTING:** big game, small game, turkey

► **DELMONICA GULCH** — LAKE CO.

**DIRECTIONS:** From Leadville, go N on Hwy. 91 for 8 miles. Use parking area on N of Hwy. 91 at Chalk Creek pulloff. Access through BLM W of parking area.

**GMU/ACRES:** 49 / 320 acres

**OPEN:** Sept. 1–end of Feb.

**HUNTING:** deer, elk, lion, coyote, rabbit

► **DICK'S PEAK** — PARK CO.

**DIRECTIONS:** From Hartsel, take Hwy. 9 S 14 miles, then go 3.8 miles SW to Dick's Peak Rd. (Rd. 261). Go 3 miles.

**GMU/ACRES:** 58 / 640 acres

**OPEN:** Sept. 1–end of Feb.

**HUNTING:** deer, elk, bear, grouse, rabbit

**RESTRICTIONS:**

- a. Access by foot only.

► **DIRTY GULCH** — FREMONT CO.

**DIRECTIONS:** From Cotopaxi, go 5.5 miles N on CR 12. Timber activity may be present.

**GMU/ACRES:** 58 / 640 acres

**OPEN:** Sept. 1–May 31

**HUNTING:** deer, turkey, small game

► **DISAPPOINTMENT CREEK** — DOLORES CO.

**DIRECTIONS:** From Dove Creek, go 2 miles W to Hwys. 491 and 141. Go N on Hwy. 141 for 27 miles to Disappointment Valley. Go S on CR 19Q (USFS Rd. 250) for 18 miles to McKinney Draw Rd. on BLM land. Go 0.25 miles S to N end of STL. Enter on N end, 0.25 miles S of CR 19Q. Access via two-track road on BLM land in Dawson Draw.

**GMU/ACRES:** 711 / 640 acres

**OPEN:** Sept. 1–end of Feb.

**HUNTING:** deer, elk, small game

► **DISAPPOINTMENT VALLEY** — SAN MIGUEL CO.

**DIRECTIONS:** Take Hwy. 141 to Disappointment Creek Rd. (CR 19Q). Continue on CR 19Q for 10.5 miles to property.

**GMU/ACRES:** 70, 711 / 320 acres

**OPEN:** Sept. 1–end of Feb.

**HUNTING:** deer, elk, coyote, rabbit

► **DIXIE BLUFFS** — OTERO CO.

**DIRECTIONS:** From Hwy. 50 in La Junta, take Hwy. 109 S for 11 miles to CR P to E and USFS

Rd. 2175.A to W. CR P on N boundary for approx. 0.33 miles to E. USFS Rd. 2175.A on N boundary for approx. 0.75 miles to W. Hwy. 109 goes through in a diagonal, going SSE almost to S border. Take USFS Rd. 2175.A for 1 mile W to USFS Rd. 2175.B. Take USFS Rd. 2175.B for approx. 1 mile S to USFS Rd. 2175. Take USFS Rd. 2175 for approx. 0.66 miles E to SW corner of property.

**GMUs/ACRES:** 130, 135 / 630 acres

**OPEN:** Sept. 1–end of Feb.

**HUNTING:** deer, pronghorn, coyote, rabbit

► **DOBBINS SPRING** — MOFFAT CO.

**DIRECTIONS:** From Elk Springs, go W on CR 14 to BLM Rd. 1514. Turn N onto BLM Rd. 1514 and go 0.10 miles.

**GMU/ACRES:** 10 / 640 acres

**OPEN:** **NEW** Aug. 15–end of Feb.

**HUNTING:** deer, elk, small game

► **DOUGLAS MOUNTAIN** — MOFFAT CO.

**DIRECTIONS:** From Maybell, go 14.5 miles W on Hwy. 318. Turn S on CR 21S. Go 4.7 miles on CR 21S to CR 10. Go W on CR 10 for 1.9 miles to edge of property. CR 10 bisects property.

**GMUs/ACRES:** 2, 11 / 640 acres

**OPEN:** **NEW** Aug. 15–end of Feb.

**HUNTING:** deer, elk, pronghorn, small game, waterfowl

► **DRY CREEK** — RIO GRANDE CO.

**DIRECTIONS:**

**SECT. 16:** From Monte Vista, take Hwy. 15 S for 2 miles to No. 2 South Rd. Go 3 miles W.

**SECT. 36:** From Monte Vista, take Hwy. 15 S for 2 miles to No. 2 South Rd. Go W for 9.5 miles.

**GMU/ACRES:** 80 / 1,280 acres

**OPEN:** Aug. 15–May 31 for hunting

**HUNTING:** deer, elk, pronghorn, small game

**RESTRICTIONS:**

- a. Hunting prohibited in safety zone along E side of Sect. 16 as posted.

► **DRY CREEK BASIN** — SAN MIGUEL CO.

**DIRECTIONS:** On Hwy. 145 between Naturita and Redvale, turn S on Hwy. 141 and go 15 miles to Dry Creek Basin SWA.

**GMU/ACRES:** 70 / 640 acres

**OPEN:** Sept. 1–end of Feb.

**HUNTING:** deer, elk, small game

► **DRY CREEK NORTH** — LARIMER CO.

**DIRECTIONS:** Go W on Cherokee Park Rd. (CR 80C) from Hwy. 287 approx. 50 miles to CR 103, then go N to Bull Mountain access road. Go 5 miles NE to STL, NE of Shell Creek.

No established roads access STL, some OHV roads provide access.

**GMU/ACRES:** 8 / 640 acres

**OPEN:** Sept. 1–end of Feb.

**HUNTING:** deer, elk, bear, lion

► **DUCK CREEK** — LOGAN CO.

**DIRECTIONS:** From I-76, take Crook exit. Go N on Hwy. 55 to CR 64. Go E on CR 64 approx. 1 mile to NW corner of STL. Extreme caution

must be taken while hunting when cattle are present.

**GMU/ACRES:** 90 / 640 acres

**OPEN:** Sept. 1–end of Feb., 4 a.m.–9 p.m.

**HUNTING:** deer, turkey, pheasant, dove, rabbit, squirrel

**RESTRICTIONS:**

- a. Public access from Duck Creek SWA parking areas only.

► **EAGLE CANYON** — LARIMER CO.

**DIRECTIONS:** From Loveland, take Hwy. 34 W to Big Thompson School, then go N 4 miles on Buckhorn Rd. (CR 27) to Masonville. Go NW on Buckhorn Rd. 2.5 miles to Bar D Ranch Rd. (Storm Mountain Access Rd.). Go 2.5 miles W on Bar D Ranch Rd. to access sign on USFS land. Go by foot or horseback 1.5 miles across forest to S boundary.

**GMU/ACRES:** 20 / 640 acres

**OPEN:** Sept. 1–end of Feb. Access road to property is closed when USFS closes the gate, on Dec. 7.

**HUNTING:** deer, elk, small game

► **EAST ALAMOSA** — ALAMOSA CO.

**DIRECTIONS:** From Alamosa, go E on Hwy. 160 for 2.4 miles to El Rancho Ln. Go S on El Rancho Ln. for 0.7 miles to CR 8S. Go E on CR 8 S for 3.1 miles to S116 Rd. Go S on S116 Rd. for 1.9 miles to property.

**GMU/ACRES:** 83 / 1,480 acres

**OPEN:** Sept. 1–end of Feb.

**HUNTING:** deer, elk, coyote, rabbit, turkey

► **EAST BEND** — CONEJOS CO.

**DIRECTIONS:** From Sanford, go E on CR V for 3.6 miles to BLM land. Access property across adjoining BLM land by foot or horseback.

**GMU/ACRES:** 81 / 720 acres

**OPEN:** Sept. 1–end of Feb.

**HUNTING:** deer, elk, pronghorn, coyote, rabbit, turkey

► **EAST BOONE DRAW** — MOFFAT CO.

**DIRECTIONS:** From Maybell, go 22.2 miles W on Hwy. 318 to adjacent BLM property. Access through adjacent public lands.

**GMU/ACRES:** 2 / 640 acres

**OPEN:** **NEW** Aug. 15–end of Feb.

**HUNTING:** deer, elk, pronghorn, small game

► **EAST CARRIZO CREEK** — LAS ANIMAS CO.

**DIRECTIONS:** From Pritchett, head W along Hwy. 160. Go S on CR 220, then turn E on CR 30. Park at Sikes parking lot.

**GMU/ACRES:** 143 / 640 acres

**OPEN:** Sept. 1–end of Feb.

**HUNTING:** deer, elk, pronghorn, coyote, fox, bobcat, quail, rabbit

► **EAST CARTER MOUNTAIN** — GRAND CO.

**DIRECTIONS:** From Kremmling, go 14 miles W on Hwy. 40 to Chimney Rock Rd. (USFS Rd. 103). Then go 6 miles E to sign and gate.

**GMU/ACRES:** 181 / 1,794 acres

**OPEN:** Sept. 1–end of Feb.



**HUNTING:** deer, elk, dusky grouse

**RESTRICTIONS:**

- a. Public access for hunting only, except as otherwise allowed in this regulation.
- b. Motor vehicles restricted to Chimney Rock Rd. unless otherwise posted.
- c. Parking in designated lots only.
- d. ATV, snowmobiles allowed on designated route as posted at gate in Sect. 24 during hunting season only.
- e. Hunting prohibited in safety zone as posted along E fence line.
- f. Camping, campfires allowed only as posted within 300 feet of Chimney Rock Rd.

► **EAST DELANEY BUTTE LAKE** — JACKSON CO.

**DIRECTIONS:** From Walden, go 0.5 miles W on Hwy. 14 to CR 12. Then go 5.3 miles W to CR 18. Go 4.5 miles W to CR 5. Go 1 mile N to Delaney Butte Lakes SWA. STL is E of lake.

**GMU/ACRES:** 16 / 640 acres

**OPEN:** Aug. 15–end of Feb. for hunting. Open year-round for fishing.

**HUNTING:** small game

**FISHING:** coldwater lake

**RESTRICTIONS:**

- a. Access by foot only.

► **EASTMAN BASIN** — WELD CO.

**DIRECTIONS:** Go 10 miles W of Briggsdale on Hwy. 14 to CR 57, then go 9 miles N on CR 57 to CR 108. Then:

**SECTIONS 30 & 32 (10N 63W), SECTION 36 (10N 64W):** Go 1 mile E on CR 108 to CR 59, then go 2 miles N on CR 59. Walk 1.5 miles E/NE to Section 30 property. Walk 2.2 miles E to Section 32 property. Section 36 property is on E side of CR 59.

**SECTION 10 (10N 64W):** Go 1 mile E on CR 108 to CR 59, then go 6 miles N on CR 59 to CR 120. Go 1–2 miles W on 120; property is on S side of CR 120.

**SECTION 16 (10N 64W):** Go 2 miles W on CR 108 to CR 53, then go 3 miles N on CR 53 to USFS Trail 53. Go 1 mile farther N on USFS Trail 53 to SW corner of property.

**SECTION 36 (10N 65W):** Go 4 miles W on CR 108 to CR 49, then go 1–2 miles N on CR 49. Property is W and adjacent to CR 49.

**GMU/ACRES:** 87 / 2,681 acres

**OPEN:** Sept. 1–end of Feb.

**HUNTING:** deer, pronghorn, coyote, rabbit, dove

► **EAST TIMPAS** — OTERO CO.

**DIRECTIONS:** From Hwy. 50 in Rocky Ford, take Hwy. 71 S for 5 miles to Hwy. 10. Take Hwy. 10 for 0.5 miles W to Hwy. 71 S. Take Hwy. 71 for 9 miles S to Hwy. 350. Take Hwy. 350 approx. 2.5 miles SW to CR N. Take CR N approx. 1 mile E. Property on N side of CR N for 1 mile.

**GMU/ACRES:** 135 / 640 acres

**OPEN:** Sept. 1–end of Feb.

**HUNTING:** deer, pronghorn, coyote, rabbit

► **ECKLUND** — YUMA CO.

**DIRECTIONS:** From Wray, go S on Hwy. 385 for 4.8 miles. Turn E on CR 30 and continue 6 miles before turning S on CR PP. Continue

1.8 miles and turn E on CR 28. Follow curve S onto CR RR and continue 6.7 miles to parking area.

**GMU/ACRES:** 102 / 640 acres

**OPEN:** Sept. 1–end of Feb.

**HUNTING:** deer, coyote, rabbit

► **EDLER** — BACA CO.

**DIRECTIONS:** Head S from Springfield along Hwy. 287. Turn W on CR M, then N on CR 20. Park on USFS road and walk onto property.

**GMU/ACRES:** 144 / 640 acres

**OPEN:** Sept. 1–end of Feb.

**HUNTING:** deer, pronghorn, coyote, fox, bobcat, quail, rabbit

► **ELEVEN MILE** — PARK CO.

**DIRECTIONS:**

**ACCESS 1:** From Hartsel, go SE on CR 59 for 12 miles. STL crosses CR on N and S.

**ACCESS 2:** From Hartsel, go SE on CR 59 for 13.5 miles. Continue straight onto CR 92 for 2.5 miles. STL crosses CR on N and S.

**ACCESS 3:** From Hartsel, go SE on CR 59 for 17 miles. STL crosses CR on E and W.

**GMU/ACRES:** 58, 581 / 2,887 acres

**OPEN:** Sept. 1–end of Feb.

**HUNTING:** deer, elk, pronghorn, coyote, rabbit

► **ELK MOUNTAIN** — JACKSON CO.

**DIRECTIONS:** From Walden, go E on 5th St., which turns into CR 12E. Follow CR 12E approx. 16.5 miles over Elk Mountain to end of road and parking area. Access from State Forest State Park and parking areas only.

**GMU/ACRES:** 6 / 2,839 acres

**OPEN:** Aug. 15–end of Feb. for hunting. Open year-round for fishing.

**HUNTING:** big game, small game

**FISHING:** coldwater stream

**RECREATION:** Camping allowed at end of CR 12E, in designated areas only.

**RESTRICTIONS:**

- a. Access from parking lot only.

► **ELK SPRINGS NO. 1** — MOFFAT CO.

**DIRECTIONS:** From Maybell, go W on Hwy. 40 to mile marker 42 and turn S on BLM Rd. 1509.

Go S for 9 miles through Sect. 36 and turn NW. Enter S end through Sect. 26.

**GMU/ACRES:** 11 / 640 acres

**OPEN:** Sept. 1–end of Feb.

**HUNTING:** deer, pronghorn, lion, small game

► **ELK SPRINGS NO. 3** — MOFFAT CO.

**DIRECTIONS:** From Elk Springs, go 0.75 miles W on Hwy. 40. BLM road runs through center of STL, S of Hwy. 40.

**GMU/ACRES:** 10 / 1,810 acres

**OPEN:** Aug. 15–end of Feb.

**HUNTING:** deer, elk, pronghorn, small game

► **FLAGLER** — KIT CARSON CO.

**DIRECTIONS:** From Seibert, go W on CR V for 2 miles to jog in road. Continue W on CR V for 1 mile. Go N on CR 12 for 1 mile to parking lot.

**GMU/ACRES:** 107 / 640 acres

**OPEN:** Sept. 1–end of Feb.

**HUNTING:** deer, pronghorn, coyote, rabbit

► **FERNLEAF GULCH** — FREMONT CO.

**DIRECTIONS:** From Cotopaxi, go N for 1.5 miles on CR 12 to BLM Sand Gulch Rd. Turn E on BLM Sand Gulch Rd. and go 3 miles to NW corner of STL.

**GMU/ACRES:** 58 / 520 acres

**OPEN:** Sept. 1–May 31

**HUNTING:** deer, elk, lion, bighorn, small game

**RESTRICTIONS:**

- a. Access by foot or horseback only except on BLM Sand Gulch Rd.
- b. Motor vehicles prohibited off BLM Sand Gulch Rd.

► **FLORENCE** — FREMONT CO.

**DIRECTIONS:** From Florence, go S on Hwy. 67 for 4.5 miles to CR 15 (Newlin Creek Rd.). Go W on CR 15 for 5.6 miles, then turn left on dirt road (by amphitheater and speed limit signs). Follow dirt road to fork, then go right at fork to STL sign and parking area.

**GMU/ACRES:** 69 / 640 acres

**OPEN:** Sept. 1–May 31

**HUNTING:** deer, elk, bear, lion, rabbit, squirrel, turkey, dusky grouse

**RESTRICTIONS:**

- a. Access by foot, through national forest land only.

► **FLY GULCH** — ROUTT CO.

**DIRECTIONS:** From Steamboat Springs, go N on Hwy. 129 to CR 44. Then go W to CR 44A, then go N 1 mile.

**GMU/ACRES:** 214 / 460 acres

**OPEN:** Sept. 1–end of Feb.

**HUNTING:** deer, elk, small game

**RESTRICTIONS:**

- a. Open for youth/mentor hunting only.

► **FLYING A** — PUEBLO CO.

**DIRECTIONS:** From Pueblo, head E on Hwy. 50 until 62nd lane. Take 62nd lane until Garnett Rd. Take Garnett Rd. E until Flying A Rd. intersection. Take Flying A Rd. S for approx. 2.25 miles to designated parking area.

**GMU/ACRES:** 128 / 29,057 acres

**OPEN:** Sept. 1–end of Feb.

**HUNTING:** deer, pronghorn, coyote, rabbit, upland game birds

► **FORD BRIDGE** — LOGAN CO.

**DIRECTIONS:** From Sterling, go 7.5 miles NE on Hwy. 138 to CR 40, then go E for 0.5 miles.

**GMU/ACRES:** 91 / 280 acres

**OPEN:** Sept. 1–end of Feb., 4 a.m.–9 p.m.

**HUNTING:** deer, quail, dove, rabbit, squirrel, waterfowl

*continued on next page*

**RESTRICTIONS:**

- a. Hunting with centerfire rifles prohibited.
- b. Launching or takeout of vessels prohibited during waterfowl seasons.

▶ **FORTIFICATION** — MOFFAT CO.

**DIRECTIONS:** From Craig, go N on Hwy. 13 for 9.5 miles.

**GMU/ACRES:** 301 / 866 acres

**OPEN:** Day after fourth rifle elk season through last day of late elk season in Dec. for hunting.

**HUNTING:** cow elk only

**RESTRICTIONS:**

- a. Access and hunting allowed through Frosty Acres Ranch only. Contact ranch for reservations, 970-824-8935 or 970-824-9568.
  - b. Access by foot only and only from parking area off Hwy. 13.
- NOTE: Exchange of use on STL. Part private land, part STL Public Access Program.*

▶ **FOSTER GULCH** — CUSTER CO.

**DIRECTIONS:** From Westcliffe, turn S on Hwy. 69 and travel approx. 14 miles to property parking area.

**GMUs/ACRES:** 84, 86 / 640 acres

**OPEN:** Aug. 15–end of Feb.

**HUNTING:** pronghorn, coyote, rabbit

▶ **FOURMILE** — MOFFAT CO.

**DIRECTIONS:** From Craig, drive Hwy. 13 for 37 miles toward Baggs, WY. Turn right on CR 2 and drive 1.4 miles to SE corner of property.

**GMU/ACRES:** 4 / 640

**OPEN:** Aug. 1–end of Feb. for big game and small game hunting only.

**RESTRICTIONS:**

- a. Motorized vehicles off CR prohibited.
- b. Only portable hunting blinds allowed.

▶ **FROZE CREEK** — CUSTER CO.

**DIRECTIONS:** From Westcliffe, go 10 miles S on Hwy. 69. Go W on CR 106 for 1 mile to SE corner of STL. Parking lot at CRs 106 and 111.

**GMU/ACRES:** 86 / 640 acres

**OPEN:** Aug. 15–end of Feb.

**HUNTING:** deer, elk, pronghorn, small game

**RESTRICTIONS:**

- a. Access by foot only.

▶ **GALLEGOS** — CONEJOS CO.

**DIRECTIONS:** From Romeo, go S on Hwy. 285 for approx. 2 miles to CR L. Go W for 2 miles to CR 12. Property is on NW corner of CR L and 12.

**GMU/ACRES:** 81 / 480 acres

**OPEN:** Sept. 1–end of Feb.

**HUNTING:** pronghorn, coyote, rabbit, dove

▶ **GEARY CREEK** — WELD CO.

**DIRECTIONS:** Go 12 miles N on CR 77 from Briggsdale to CR 114, then go 4 miles W on CR 114 to CR 69. Go 1–2 miles N on CR 69. Property's E boundary is W of and adjacent to CR 69.

**GMU/ACRES:** 87 / 160 acres

**OPEN:** Sept. 1–end of Feb.

**HUNTING:** pronghorn, coyote, rabbit, dove

▶ **GERRARD** — RIO GRANDE CO.

**DIRECTIONS:** Two miles E of South Fork or 13 miles W of Del Norte on Hwy. 160, go 0.25 miles S of Hwy. 160 on USFS Rd. 345.

**GMU/ACRES:** 80 / 799 acres

**OPEN:** Sept. 1–end of Feb.

**HUNTING:** deer, elk, bear, lion, small game

▶ **GODIVA RIM** — MOFFAT CO.

**DIRECTIONS:** From Maybell, take Hwy. 318 NW to CR 21. Go N on CR 21 approx. 4 miles to BLM Godiva Rim access road 2124. Go E on Rd. 2124 about 7 miles.

**GMU/ACRES:** 3 / 640 acres

**OPEN:** Aug. 1–end of Feb.

**HUNTING:** deer, elk, pronghorn, small game

**RESTRICTIONS:**

- a. Motor vehicles restricted to BLM Rd. 2124.

▶ **GRAPE CREEK** — FREMONT CO.

**DIRECTIONS:** From Cañon City at Hwy. 50 and First St., go S on First St. for 1 mile to CR 3. Go W on CR 3 for 5.2 miles to Temple Canyon City Park. Go S for 0.5 miles through park to NE corner of STL. Continue through STL along Grape Creek and 1.7 miles along Grape Creek through BLM to Pine Gulch. Walk W up Pine Gulch for 1.2 miles.

**GMUs/ACRES:** 69, 691 / 1,280 acres

**OPEN:** Aug. 15–May 31 for hunting. Open year-round for fishing as posted on Grape Creek.

**HUNTING:** deer, elk, bighorn sheep, lion, bear, rabbit, turkey

**FISHING:** coldwater stream

▶ **GRASSY CREEK** — ROUTT CO.

**DIRECTIONS:** From Hayden, go E on Hwy. 40 for 6 miles to CR 27, then go S for 6 miles. Parking off CR 27 on Old Rockcastle Mine access road.

**GMU/ACRES:** 13 / 360 acres

**OPEN:** Aug. 15–end of Feb. for hunting. Open year-round for fishing.

**HUNTING:** deer, elk, mountain sharp-tailed grouse

▶ **GREASEWOOD** — MOFFAT CO.**DIRECTIONS:****SIX PARCELS:**

1. From Maybell, go N on CR 19 to CR 21. Then go N on CR 21 for 1.5 miles and E on two-track road to Red Wash Butte.
2. From Maybell, go N on CR 19 to CR 21, then go N on CR 21 to CR 50. Go E on CR 50 for 5 miles.
3. From Maybell, go N on CR 19 to CR 21, then N on CR 21 to CR 42. Then go E on CR 42 for 8.5 miles.
4. From Maybell, go N on CR 19 to CR 8. Go E on CR 8 to CR 6. Head NE on CR 6-CR 44 for 4.5 miles.
5. From Maybell, go N on CR 19 to CR 8. Go E on CR 8 to CR 8N, then go N for 1.25 miles.
6. From Maybell, go N on CR 19 to CR 8, then go E to CR 8N. STL is NE of intersection.

**GMU/ACRES:** 3 / 3,518 acres

**OPEN:** Aug. 1–end of Feb.

**HUNTING:** deer, elk, pronghorn, sage-grouse, rabbit

**RESTRICTIONS:**

- a. Access by foot only.

▶ **GREASEWOOD LAKE** — WELD CO.

**DIRECTIONS:** From Kersey, go 18 miles E on Hwy. 34 to CR 87 (Masters Rd.). Go N and E on Rd. 87 (which becomes CR 89) for 14 miles to CR 68. At intersection, go 1 mile E to parking area.

**GMU/ACRES:** 951 / 640 acres

**OPEN:** Sept. 1–end of Feb.

**HUNTING:** pronghorn, rabbit, coyote, dove, duck

**RESTRICTIONS:**

- a. Access by foot only.

▶ **GREAT DIVIDE** — MOFFAT CO.

**DIRECTIONS:** From Craig, go NW on CR 7 to CR 5. Go E on CR 5 to CR 118, then go N on CR 118 for 0.25 miles.

**GMU/ACRES:** 3 / 640 acres

**OPEN:** Aug. 1–end of Feb.

**HUNTING:** deer, elk, pronghorn, small game

**RESTRICTIONS:**

- a. Only portable hunting blinds allowed.
- b. Motor vehicles restricted to county roads.

▶ **GUILLERMO RANCH** — HUERFANO CO.

**DIRECTIONS:** From Walsenburg, go 15 miles NW on Hwy. 69 to Badito Junction. From Badito Junction, take CR 520 S for 6 miles to Major Ranch entrance. Then go W 1.25 miles on Bighorn Dr. (formerly CR 520.1); enters STL on SE corner, then traverses STL for 3 miles to W boundary.

**GMU/ACRES:** 85 / 2,118 acres

**OPEN:** Sept. 1–end of Feb.

**HUNTING:** pronghorn, rabbit, dove, coyote

▶ **HAIGHT** — OTERO CO.

**DIRECTIONS:** From Hwy. 50 in Rocky Ford, take Hwy. 71 S for 5 miles to Hwy. 10. Take Hwy. 10 for 0.5 miles W to Hwy. 71 S, then take Hwy. 71 approx. 9 miles S to Hwy. 350. Take Hwy. 350 approx. 2.5 miles SW to CR N. Take CR N approx. 5 miles W to CR 12, then take CR 12 approx. 3 miles S to CR K. Take CR K 1.5 miles W to USFS Rd. 2107 and then take USFS Rd. 2107 approx. 0.5 miles W to intersection of USFS Rd. 2107 and USFS Rd. 2104.A. USFS Rd. 2107 goes 1 mile along S boundary of property. USFS Rd. 2104.A goes N for 1 mile along E boundary of property.

**GMU/ACRES:** 135 / 640 acres

**OPEN:** Sept. 1–end of Feb.

**HUNTING:** deer, pronghorn, coyote, rabbit

▶ **HAMILTON MESA** — SAN MIGUEL CO.

**DIRECTIONS:** From intersection of Colo. 145 and 141, go S on Hwy. 141 for 13 miles to CR U29 E. Go E on CR U29 E for 2.1 miles to CR 31U. Go S/SE on CR 31U for 2 miles to CR S31. GO E on CR S31/BLM two-track for 0.5 miles. Access to STL is by foot or horseback S across adjoining BLM land.



**GMU/ACRES:** 70 / 640 acres  
**OPEN:** Sept. 1–end of Feb.  
**HUNTING:** deer, elk, coyote, rabbit, turkey

► **HARTSEL** — PARK CO.

**DIRECTIONS:**  
**TRACT A:** From Hartsel, go S on Hwy. 9 for approx. 0.5 miles. Property is on W side of Hwy.  
**TRACT B:** From Hartsel, go E on Hwy. 24 for 1.5 miles, then left on Cold Row Rd. for 0.5 miles to BLM land.  
**GMU/ACRES:** 58 / 380 acres  
**OPEN:** Sept. 1–end of Feb.  
**HUNTING:** deer, elk, pronghorn, coyote, rabbit

► **HARTSEL SOUTH** — PARK CO.

**DIRECTIONS:** From Hartsel, go S on Hwy. 9 for 5.5 miles. STL is W of Hwy. 9.  
**GMU/ACRES:** 58 / 1,788 acres  
**OPEN:** Sept. 1–end of Feb.  
**HUNTING:** deer, elk, pronghorn, coyote, rabbit

► **HAY GULCH OVERLOOK** — YUMA CO.

**DIRECTIONS:** From Idalia, go 3 miles W on Hwy. 36. Go N on CR AA for 3.2 miles to parking area.  
**GMU/ACRES:** 102 / 640 acres  
**OPEN:** Sept. 1–end of Feb.  
**HUNTING:** deer, pronghorn, coyote, rabbit, upland game birds

► **HIAWATHA** — MOFFAT CO.

**DIRECTIONS:** From Craig, go 44.5 miles N on CR 7 to CR 4. Go 31.5 miles W on CR 4 to property. CR 4 bisects the property.  
**NOTE:** CR 4 goes in and out of Wyoming.  
**GMU/ACRES:** 2 / 640 acres  
**OPEN:** **NEW** Aug. 15–end of Feb.  
**HUNTING:** deer, elk, pronghorn, small game

► **HIGBEE CANYON** — OTERO CO.

**DIRECTIONS:** From La Junta, go 13 miles S on Hwy. 109. STL is N of Hwy. 109 between Co-manche National Grassland sign and CR 804.  
**GMU/ACRES:** 130 / 640 acres  
**OPEN:** Sept. 1–end of Feb.  
**HUNTING:** big game, small game

► **HIGH CREEK** — PARK CO.

**DIRECTIONS:** From Fairplay, go 7 miles S on Hwy. 285. Take road E of Hwy. 285 for 0.5 miles E to road going S. Go 0.25 miles.  
**GMU/ACRES:** 50 / 1,121 acres  
**OPEN:** Aug. 15–end of Feb. for hunting. Open year-round for fishing.  
**HUNTING:** pronghorn, waterfowl

► **HIGHTOWER** — MOFFAT CO.

**DIRECTIONS:** From Maybell, go W on Hwy. 40 to CR 85. Turn N onto CR 85 and go approx. 3.5 miles.  
**GMU/ACRES:** 11 / 640 acres  
**OPEN:** **NEW** Aug. 15–end of Feb.  
**HUNTING:** deer, elk, pronghorn, small game

► **HOMESTEAD** — MOFFAT CO.

**DIRECTIONS:** From Maybell, go W on Hwy. 318 for 10 miles to CR 10. Go SW on CR 10 for 6 miles to BLM Rd. 1686. Go S on BLM Rd. 1686 for 1 mile.  
**GMU/ACRES:** 11 / 640 acres  
**OPEN:** Aug. 15–end of Feb.  
**HUNTING:** pronghorn, small game

► **HORSE GULCH** — MOFFAT CO.

**DIRECTIONS:** From Meeker, go 23 miles N on Hwy. 13. Turn W on CR 17. Go 6.3 miles on CR 17 to BLM Duffy Mountain Rd. 1596. Access from adjacent public lands.  
**GMU/ACRES:** 301 / 640 acres  
**OPEN:** **NEW** Aug. 15–end of Feb.  
**HUNTING:** deer, elk, pronghorn, small game

► **HOWARD CREEK** — WELD CO.

**DIRECTIONS:**  
**FROM AULT:** Go 18.5 miles E on Hwy. 14 to CR 69. Go 7 miles N on CR 69 to CR 104. Go 1–3 miles W on CR 104.  
**FROM BRIGGSDALE:** Go 4 miles W on Hwy. 14 to CR 69. Go 7 miles N on CR 69 to CR 104. Go 1–3 miles W on CR 104.  
**GMU/ACRES:** 87 / 640 acres  
**OPEN:** Sept. 1–end of Feb.  
**HUNTING:** deer, pronghorn, coyote, rabbit, dove

► **HUNGERFORD** — PUEBLO CO.

**DIRECTIONS:** From Pueblo, head E on Hwy. 50 until 62nd lane. Take 62nd lane until Garnett Rd. Take Garnett Rd. E until Flying A Rd. intersection. Take Flying A Rd. S for approx. 2.25 miles to designated parking area.  
**GMU/ACRES:** 128 / 7,039 acres  
**OPEN:** Sept. 1–end of Feb.  
**HUNTING:** deer, pronghorn, coyote, rabbit, upland game birds

► **ILES GROVE** — MOFFAT CO.

**DIRECTIONS:**  
**TO WEST PARCEL:** From Craig, go S on Hwy. 13 for 5.5 miles S of Hamilton to CR 49. Then go 1 mile S on CR 49 to parking area on W side of CR 49.  
**TO EAST PARCEL:** From Craig, go S on Hwy. 13 to 4 miles S of Hamilton. Parking area off N side of Hwy. 13 at mile post 71.5.  
**GMUs/ACRES:** 12, 211 / 2,079 acres  
**OPEN:** Sept. 1–end of Feb.  
**HUNTING:** deer, elk, pronghorn, small game  
**NOTE:** There are no Dec. youth elk-hunting opportunities in GMU 12. Dec. elk hunting permitted in GMU 211 with appropriate license.

► **INDEPENDENCE MOUNTAIN** — JACKSON CO.

**DIRECTIONS:** From Walden, go 0.5 miles W on Hwy. 14 to CR 12. Go W for 8 miles to CR 7. Go N for 6 miles to property. From Cowdrey, go W for 6 miles on CR 6W.  
**GMU/ACRES:** 161 / 11,239 acres  
**OPEN:** Aug. 15–end of Feb.  
**HUNTING:** big game, small game  
**RESTRICTIONS:**

- a. ATVs allowed for game retrieval 10 a.m.–2 p.m. on designated roads. Otherwise closed to motorized traffic.

► **INDIAN CREEK** — JACKSON CO.

**DIRECTIONS:** From Rand, go N on CR 27 for 3.6 miles to CR 21.  
**GMU/ACRES:** 171 / 640 acres  
**OPEN:** Aug. 15–end of Feb.  
**HUNTING:** big game, small game  
**RESTRICTIONS:**

- a. Hunting prohibited with centerfire rifles in NE quarter of Sect. 16.
- b. Access from parking lot off CR 21 only.

► **IRON SPRINGS** — OTERO CO.

**DIRECTIONS:** From Hwy. 50 in Rocky Ford, take Hwy. 71 S for 5 miles to Hwy. 10. Take Hwy. 10 approx. 0.5 miles W to Hwy. 71 S, then take Hwy. 71 approx. 9 miles S to Hwy. 350. Take Hwy. 350 for 9 miles SW to CR 9, then take CR 9 approx. 0.5 miles S. CR 9 is W boundary of STL for 1 mile.  
**GMU/ACRES:** 135 / 640 acres  
**OPEN:** Sept. 1–end of Feb.  
**HUNTING:** deer, pronghorn, coyote, rabbit

► **JACK CANYON** — OTERO CO.

**IMPORTANT:** This property may have military munitions present, as it was once used for military live-fire training/testing. Please follow the three Rs of explosives safety while on the property:

**Recognize** that munitions are dangerous;  
**Retreat:** Do not approach, touch or disturb it, and carefully leave the area;

**Report:** Notify local law enforcement to advise of what you saw and where you saw it.

For more information go to [www.denix.osd.mil/uxo/home](http://www.denix.osd.mil/uxo/home)

**DIRECTIONS:**

**NORTH ENTRANCE:** From Hwy. 50 in La Junta, take Hwy. 109 S for 14 miles to USFS Rd. 2200 (sign for Vogel and Picketwire canyons). Take USFS Rd. 2200 approx. 4 miles W to USFS Rd. 2200.J. Take USFS Rd. 2200.J S for 0.25 miles to N boundary. USFS Rd. 2200.J provides access to 1.25 miles of boundary.

**SOUTH ENTRANCE:** Take Hwy. 109 S from Hwy. 50 for approx. 18.5 miles to CR 804. Take CR 804 W approx. 4 miles to ranch road going W (CR 804 turns S). Take ranch road approx. 0.25 miles W to gate and parking lot.

**GMU/ACRES:** 135 / 7,564 acres

**OPEN:** Sept. 1–end of Feb.

**HUNTING:** deer, elk, pronghorn, coyote, rabbit

► **JACK SPRINGS** — MOFFAT CO.

**DIRECTIONS:** From Dinosaur, go E on Hwy. 40 to CR 104. Turn NE onto CR 104, then go to CR 95. Turn N onto CR 95 and go approx. 7.75 miles.

**GMU/ACRES:** 10 / 640 acres

**OPEN:** **NEW** Aug. 15–end of Feb.

**HUNTING:** deer, elk, small game

► **JACKS CREEK** — SAGUACHE CO.

**DIRECTIONS:** From Saguache, go W on Hwy. 114 for 10.7 miles to CR EE 38. Go 4.3 miles NW on CR EE 38.

**GMU/ACRES:** 681 / 640 acres

**OPEN:** Sept. 1–end of Feb.

**HUNTING:** deer, elk, pronghorn, coyote, rabbit

▶ **JEFFWAY GULCH** — MOFFAT CO.

**DIRECTIONS:** From Craig, go 14 miles S on Hwy. 13 to Hwy. 317. Go E on Hwy. 317 for 7.5 miles to CR 33. Then go 1.25 miles N to horse gate at SE corner of STL. Public access through horse gate only. No access by any other road.

**GMU/ACRES:** 13 / 640 acres

**OPEN:** Sept. 1–end of Feb.

**HUNTING:** deer, elk, small game

▶ **JIMMY CREEK** — LARIMER CO.

**DIRECTIONS:** From Fort Collins, go 50 miles W on Hwy. 14. Turn N on Laramie River Rd. 103 and go 23 miles to Bull Mountain Rd. Then go E for 1.25 miles to BLM and STL boundary. Bordered on E, N and W by BLM land.

**GMU/ACRES:** 8 / 640 acres

**OPEN:** Sept. 1–end of Feb.

**HUNTING:** deer, elk, pronghorn, small game

▶ **JIMMY DUNN GULCH** — ROUTT, MOFFAT COs.

**DIRECTIONS:** From Hayden, go N on Walnut St. to CR 80. Follow CR 80 N/NE for approx. 6.5 miles to parking area on W side of CR 80.

**GMU/ACRES:** 441 / 5,253 acres

**OPEN:** last Sat. in Aug.–end of Feb.

**HUNTING:** big game, small game

**RESTRICTIONS:**

- a. Hunters may be limited through mandatory check station to control overcrowding, resource damage or trespassing on neighboring private property.

*NOTE: Exchange of use on STL. Part private land, part STL Public Access Program.*

▶ **JOHNNY MOORE MOUNTAIN** — JACKSON CO.

**DIRECTIONS:** From Walden, take Hwy. 14 SE for 12.5 miles to CR 30. Go 1 mile to parking area. From Walden, take 5th St. E until it becomes CR 12, then go 6.7 miles E to CR 23A. Go 4.2 miles S, then E. Or, take 5th St. E until it becomes CR 12. Go E for 10 miles to CR 29. Go 0.9 miles to parking area. Parking lot W of dam. Parking lot 0.25 miles N of dam.

**GMU/ACRES:** 6 / 7,671 acres

**OPEN:** Aug. 15–end of Feb. Southern portion open year-round for fishing as posted.

**HUNTING:** big game, small game

**FISHING:** Michigan River and along Meadow Creek Reservoir dam as posted

▶ **JOHNSON GULCH** — CUSTER CO.

**DIRECTIONS:** From E side of Silvercliffe, turn N on CR 255 from Hwy. 96. Travel N approx. 4 miles on CR 255, turn E on CR 254 and travel approx. 1 mile to property parking area.

**GMU/ACRES:** 69 / 640 acres

**OPEN:** Sept. 1–end of Feb.

**HUNTING:** deer, bear, lion, small game, turkey

▶ **JUBB CREEK** — MOFFAT CO.

**DIRECTIONS:** From Meeker, go 23 miles N on Hwy. 13. Turn W on CR 17 to CR 32 and go W 0.5 miles to parking lot.

**GMU/ACRES:** 211 / 638 acres

**OPEN:** Sept. 1–end of Feb.

**HUNTING:** deer, elk, pronghorn, small game

▶ **JUMPING COW** — ELBERT CO.

**DIRECTIONS:** From Kiowa, take Hwy. 86 E to CR 125, turn N and go 5 miles. STL surrounded by and managed as part of Jumping Cow SWA, and access permit requirement applies to both lands.

**GMU/ACRES:** 105 / 2,086 acres

**OPEN:** Sept. 1–May 31

**HUNTING:** by special drawing permit only.

Hunting is restricted to doe white-tailed and doe mule deer, doe prong- horn, dove, rabbit, and waterfowl only.

**RESTRICTIONS:**

- a. Hunting access by permit only. Hunters must have a proper and valid license for their activity prior to applying for permit. Permits must be carried at all times while on property. Permits may designate specific hunting zones; if so, they are restricted to listed zone and not valid property-wide. Permits are free, available in a drawing process. Applications available from the CPW Area Office in Denver, 303-291-7227. Applications due third Monday in August for dove, doe pronghorn, doe white-tailed deer and doe mule deer.
- b. One person not hunting may accompany permit holder onto property and must remain with permit holder at all times.
- c. Permitted hunters — other than those hunting dove — may not enter property before first Mon. after opening day of their individual season.
- d. Motor vehicle use only allowed on marked existing roadways that lead to marked parking areas. All other access by foot and horseback only.
- e. All gates on property shall be left in condition in which found after passing through gateway.
- f. Open for permitted hunter access 2 hours before sunrise to 1 hour after sunset. If an animal is harvested, the hunter may remain as long as is reasonable to recover and remove the animal from property.
- g. Camping, fires prohibited.

▶ **JUNIPER HOT SPRINGS** — MOFFAT CO.

**DIRECTIONS:** From Craig, go 20.8 miles W on Hwy. 40 to Moffat CR 53. Turn S on CR 53 and go 3.9 miles to CR 74. Turn W on CR 74 and go 0.8 miles to parking lot at Yampa River State Park.

**GMU/ACRES:** 3 / 493 acres

**OPEN:** Sept. 1–end of Feb.

**HUNTING:** deer, elk, pronghorn, small game, waterfowl

**FISHING:** Yampa River access

▶ **KARNEY RANCH** — BENT CO.

**DIRECTIONS:** From Las Animas, go E on Hwy. 50, then go N on CR 18. Veer left on Fort Lyon Canal Rd. Access through Karney Ranch SWA parking area and property only.

**GMU/ACRES:** 126 / 1,000 acres

**OPEN:** Aug. 15–Dec. 31 for deer and pronghorn hunting. Open year-round for hunting small game, turkey and furbearers during season for each species.

**HUNTING:** deer, pronghorn, small game, turkey, furbearers

**RESTRICTIONS:**

- a. Access by foot only. All vehicles restricted to roads and parking lots.
- b. Open 1 hour before sunrise to 1 hour after sunset. Hunters may remain as long as reasonable to retrieve downed game. Night hunting with artificial light may be permitted per regulation.
- c. Closed in building safety zone as posted.
- d. Camping, fires, firewood collection, OHV use prohibited.
- e. Dogs allowed only as an aid in hunting.
- f. Ornate box turtle collection and/or release prohibited.

▶ **KARVAL** — LINCOLN CO.

**DIRECTIONS:** From Hwy. 94 and Hwy. 109, travel approx. 12 miles S. Parking lot is approx. 2 miles S of Karval SWA entrance.

**GMU/ACRES:** 120 / 640 acres

**OPEN:** Sept. 1–end of Feb.

**HUNTING:** deer, pronghorn, coyote, rabbit, upland game birds

**NEW RESTRICTIONS:**

- a. Access is prohibited except by foot from designated parking areas only.
- b. Parking is prohibited except in designated areas.
- c. Camping is prohibited.
- d. Overnight parking is prohibited.

▶ **KELLER** — BENT CO.

**DIRECTIONS:** Go 3 miles S of Las Animas on Hwy. 101 to CR DD. Go 0.5 miles E to CR 13 for 1.5 miles, then go E on CR FF for 0.5 miles. Go N on CR 13.5 for 0.5 miles, then E on CR FF.5 for 7 miles.

**GMU/ACRES:** 146 / 2,160 acres

**OPEN:** Sept. 1–end of Feb.

**HUNTING:** deer, pronghorn, coyote, rabbit, dove, quail

▶ **KEMP DRAW** — JACKSON CO.

**DIRECTIONS:** From Walden, go 6 miles SE on Hwy. 14 to CR 21, then go 1.3 miles S.

**GMU/ACRES:** 171 / 520 acres

**OPEN:** Aug. 15–end of Feb.

**HUNTING:** big game, small game

**RESTRICTIONS:**

- a. Motor vehicles restricted to designated roads and CR 21.

▶ **KEOTA** — WELD CO.

**DIRECTIONS:** Go 13 miles E of Briggsdale on Hwy. 14 to CR 103, then go 1–2 miles N on CR 103. Property is W of and adjacent to CR 103.

**GMU/ACRES:** 87 / 640 acres

**OPEN:** Sept. 1–end of Feb.

**HUNTING:** pronghorn, coyote, rabbit, dove

▶ **KERBER CREEK** — SAGUACHE CO.

**DIRECTIONS:** From Villa Grove, go N on Hwy. 285 for 0.25 miles to CR LL56. Go W for 1.3 miles on CR LL56.

**GMU/ACRES:** 681 / 320 acres

**OPEN:** Sept. 1–end of Feb.

**HUNTING:** deer, elk, pronghorn, coyote, rabbit



► **KINNEY LAKE** — LINCOLN CO.

**DIRECTIONS:** From Hugo, go approx. 11.7 miles S of town on CR 109 (also called CR 32) to CR 2J. Then go 1 mile E on CR 2J to SW corner of property.

**GMU/ACRES:** 113 / 320 acres

**OPEN:** Sept. 1–end of Feb.

**HUNTING:** deer, pronghorn, coyote, swift fox, rabbit, doves, waterfowl

► **KIRKWELL** — BACA CO.

**DIRECTIONS:** From Springfield, head S on Hwy. 287, then go W on CR M. Turn N on CR 8 to CR P property. Park at intersection.

**GMU/ACRES:** 144 / 640 acres

**OPEN:** Sept. 1–end of Feb.

**HUNTING:** deer, elk, pronghorn, coyote, fox, bobcat, quail, rabbit

► **KLONDIKE BASIN** — SAN MIGUEL CO.

**DIRECTIONS:** Take Hwy. 141 to CR 23R.

**GMU/ACRES:** 70 / 640 acres

**OPEN:** Sept. 1–end of Feb.

**HUNTING:** deer, elk, coyote, rabbit

► **LAGARDE CREEK** — LARIMER CO.

**DIRECTIONS:** From Fort Collins, take Hwy. 14 for 50 miles W. Take Laramie River Rd. (CR 103) N for 28 miles to Hohnholz Lakes. Go W for 15 miles on USFS Rd. 200; then go S on Rd. 143 and E on Rd. 207.

**GMU/ACRES:** 7 / 640 acres

**OPEN:** Sept. 1–end of Feb. for hunting. Open year-round for fishing.

**HUNTING:** deer, elk, bear

**FISHING:** LaGarde Creek

► **LA JARA** — CONEJOS CO.

**DIRECTIONS:** From La Jara, go W on Hwy. 15 for 10.5 miles to USFS Rd. 240, then go 23 miles. Timber activity may be present.

**GMU/ACRES:** 81 / 42,881 acres

**OPEN:** Sept. 1–end of Feb. for hunting. Open year-round for fishing.

**HUNTING:** deer, elk, pronghorn, bighorn sheep, bear, lion, small game

**FISHING:** lake, three coldwater streams

**RESTRICTIONS:**

- Camping permitted only as posted.
- From first day of archery big-game season to last day of regular rifle season, closed to motor vehicles on portion bounded on N by signed fence at a point along La Jara Creek in SW quarter of Section 32, T35N, R6E, extending E along fence about 2.2 miles to corner post sign in Section 34, T35N, R6E; on E by signed fence from the above corner to 4.75 miles S to La Jara Creek; on S and W by La Jara Creek. See map at: [cpw.state.co.us/statetrustlands](http://cpw.state.co.us/statetrustlands)

► **LA JUNTA** — OTERO CO.

**DIRECTIONS:** From Hwy. 194, turn W on CR HH. Property is located on S side of CR HH. Vehicles may park along CR HH to access the property; do not block CR HH.

**GMU/ACRES:** 125 / 6,715 acres

**OPEN:** Sept. 1–end of Feb.

**HUNTING:** deer, pronghorn, coyote, rabbit, upland game birds

► **LANDSMAN CREEK** — YUMA, KIT CARSON COS.

**DIRECTIONS:** From Burlington, go 18 miles N on Hwy. 385. Then go 0.5 miles E on Yuma CR O.

**GMU/ACRES:** 103, 109 / 332 acres

**OPEN:** Sept. 1–May 31 for hunting

**HUNTING:** deer, turkey, pheasant, quail, dove, rabbit, coyote

**RESTRICTIONS:**

- Access by foot only.

► **LAS MESITAS** — CONEJOS CO.

**DIRECTIONS:** From Antonito, go 8.2 miles W on Hwy. 17 to access point on S side of Hwy. 17. Or from Antonito, go 6.6 miles W on Hwy. 17 to Quinlan access (4x4) road on N side of Hwy. 17 to BLM Rd 5045.

Go NW approx. 2.5 miles on BLM Road 5045. Access by foot or horseback approx.

0.8 miles S across adjoining BLM land to N boundary of property.

**GMU/ACRES:** 81 / 640 acres

**OPEN:** Sept. 1–end of Feb.

**HUNTING:** deer, elk, pronghorn, lion, coyote, bobcat, rabbit

► **LAUGHLIN GULCH** — SAGUACHE CO.

**DIRECTIONS:** From Saguache, go W on CR Z for 4.8 miles to CR CC36. Go 1.4 miles W on CR CC36.

**GMU/ACRES:** 68 / 640 acres

**OPEN:** Sept. 1–end of Feb.

**HUNTING:** deer, elk, pronghorn, coyote, rabbit

► **LAZY D** — WELD CO.**DIRECTIONS:**

**NORTH SIDE:** Go 16 miles E of Hereford on CR 136 to CR 111, then go 1 mile S on CR 111 to CR 134. Go 2.5 miles E on CR 134 to NW corner of property.

**SOUTH SIDE:** Go 16 miles E of Hereford on CR 136 to CR 111, then go 4 miles S on CR 111 to CR 128. Go 2 miles E on CR 128 to south-central side of property.

**GMU/ACRES:** 88 / 2,721 acres

**OPEN:** Sept. 1–end of Feb.

**HUNTING:** deer, pronghorn, coyote, rabbit, dove

► **LITTLE COCHETOPA CREEK** — CHAFFEE CO.

**DIRECTIONS:** From Poncha Springs, take Hwy. 50 W 2.5 miles to CR 210, then go S 4.5 miles. Timber activity may be present.

**GMU/ACRES:** 561 / 320 acres

**OPEN:** Sept. 1–May 31

**HUNTING:** deer, elk, small game

► **LITTLE LA GARITA CREEK** — SAGUACHE CO.

**DIRECTIONS:** From La Garita, go W on Carnero Creek Rd. for 1 mile, then go S at fork on La Garita Rd. for 3 miles. Go W on USFS Rd. 670 (La Garita Creek) for 5 miles. Take USFS Rd. 670 to SE corner, or from W on USFS Rd. 670 to SW corner.

**GMU/ACRES:** 79 / 640 acres

**OPEN:** Sept. 1–end of Feb. for hunting.

**HUNTING:** deer, elk, pronghorn, bear, lion, rabbit, squirrel, dove, coyote, beaver

► **LITTLE MUDDY** — ADAMS CO.

**DIRECTIONS:** From Denver, go E on I-70 for 33 miles toward Byers. Exit onto US-36 E and turn left on N Main St. Continue NE until N Main St. feeds into Hwy. 36. Continue E for 13 miles. Turn left on Hank's Crossing Rd. and continue N for 9 miles. Turn right on E 96th Ave. and go E for 4.4 miles.

**GMU/ACRES:** 99 / 2,289 acres

**OPEN:** Sept. 1–end of Feb.

**HUNTING:** deer, pronghorn, rabbit, upland game birds

**NOTE:** Access by foot only. Vehicle parking only in designated area, with a max. of 4 vehicles.

**CAUTION:** Ongoing agricultural use in the area. Southern section of property requires fence crossing at your own risk.

► **LITTLE SHEEP MOUNTAIN** — HUERFANO CO.

**DIRECTIONS:** From Gardner, go SW on CR 560 (Arco Rd.) for 7 miles. CR 560 traverses STL from NW corner to S side.

**GMU/ACRES:** 85 / 640 acres

**OPEN:** Sept. 1–May 31

**HUNTING:** deer, bear, elk, rabbit, dove, band-tailed pigeon, turkey

**RESTRICTIONS:**

- Motor vehicles prohibited off county roads.

► **LITTLE SNAKE** — MOFFAT CO.

**DIRECTIONS:** From Maybell, go 15 miles NW on Hwy. 318 to CR 21. Go N on CR 21 about 3.5 miles.

**GMUs/ACRES:** 2, 3 / 640 acres

**OPEN:** Sept. 1–end of Feb.

**HUNTING:** deer, pronghorn, elk, rabbit

► **LONE ROCK** — BACA CO.

**DIRECTIONS:** From Pritchett, head W on Hwy. 160; turn N on Baca CR 2. Property on left side of road.

**GMU/ACRES:** 137 / 646 acres

**OPEN:** Sept. 1–end of Feb.

**HUNTING:** deer, elk, pronghorn, coyote, fox, bobcat, quail, rabbit

► **LONE TREE GULCH** — MOFFAT CO.

**DIRECTIONS:** From Maybell, go N on Hwy. 318 to CR 23. Turn W onto CR 23, then go approx. 3.6 miles.

**GMU/ACRES:** 11 / 637 acres

**OPEN:** **NEW** Aug. 15–end of Feb.

**HUNTING:** deer, elk, pronghorn, small game

► **LOS CREEK** — SAGUACHE CO.

**DIRECTIONS:** From Gunnison on Hwy. 50, go E for 8 miles to Hwy. 114. Go SE on Hwy. 114 approx. 25 miles to CR 17GG (FR 804). Go S on CR 17GG approx. 6 miles to stop sign.

*continued on next page*

Turn E on CR NN-14 and go approx. 1.25 miles, then go S on CR 17FF (FR 787) for 2.5 miles to FR 787.2A. Follow FR 787.2A E for 2 miles to S access.

**GMU/ACRES:** 67 / 320 acres

**OPEN:** Aug. 15–end of Feb.

**HUNTING:** deer, elk, pronghorn, small game

**FISHING:** coldwater stream

► **LOS MOGOTES PEAK** — CONEJOS CO.

**DIRECTIONS:** From S side of Antonito at Hwy. 285 and 17, go 7 miles W on Hwy. 17 to two-track trail N of Hwy. 17 by old cemetery. Go N and W on two-track along N side of Los Mogotes Peak. Go past peak for 5 miles through BLM to E boundary.

**GMU/ACRES:** 81 / 640 acres

**OPEN:** Aug. 15–end of Feb.

**HUNTING:** deer, elk, pronghorn, rabbit, grouse, coyote

► **LOST CREEK** — WELD CO.

**DIRECTIONS:** From I-76, take Roggen Exit (exit 48) and go S on CR 73 for 3.5 miles to CR 18. Go W on CR 18 for 3 miles to CR 67. Turn N on CR 67 and go 1 mile to intersection of CR 67 and CR 20. Marked parking lot is approx. 0.25 miles N of intersection of CR 20 and CR 67.

**GMU/ACRES:** 99 / 640 acres

**OPEN:** Sept. 1–end of Feb.

**HUNTING:** deer, coyote, rabbit, upland game birds

**RESTRICTIONS:**

- Discharge of firearms is restricted to hunting with muzzleloaders, shotguns and rimfire rifles only.
- Hunting prohibited in safety zones as posted.

► **MACFARLANE RESERVOIR** — JACKSON CO.

**DIRECTIONS:** From Walden, go S on Hwy. 125 for 18 miles to CR 28. Go 2.1 miles W to parking lot or go 0.3 miles W to two-track road. For access to W portion, take access road for 2.1 miles N. Go left at Y intersection, then go 0.7 miles to fence. Reservoir access also from BLM land.

**GMU/ACRES:** 17 / 2,880 acres

**OPEN:** Aug. 15–end of Feb.

**HUNTING:** big game, small game

**RESTRICTIONS:**

- For big-game hunters, motorized access allowed on two-track route N of Jackson CR 28, one mile to designated parking area. Big-game hunting access beyond parking area limited to foot or horseback only.
- For waterfowl and small-game hunters, motorized access to MacFarlane Res. allowed on designated two-track routes only.
- All other two-track roads closed to motorized travel.

► **MAITLAND** — HUERFANO CO.

**DIRECTIONS:** From Walsenburg, go 2 miles W on Hwy 69. Turn left onto CR 525, continue about 0.5 miles to the property.

**GMU/ACRES:** 85 / 640 acres

**OPEN:** Sept. 1–end of Feb.

**HUNTING:** deer, pronghorn, coyote, rabbit, turkey, dove

► **MANHATTAN CREEK** — LARIMER CO.

**DIRECTIONS:** Go 27 miles to Livermore on Hwy. 287, then turn W on CR 74E and go 26 miles to Red Feather Lakes. Turn S on CR 69 and go 4.4 miles to USFS Rd. 509. Park near locked USFS gate at end of road and hike E.

**GMU/ACRES:** 8 / 320 acres

**OPEN:** Sept. 1–end of Feb.

**HUNTING:** deer, elk, moose, small game

► **MANZANARES CREEK** — HUERFANO CO.

**DIRECTIONS:** STL is 3 miles SW of Redwing. From Redwing, go S on CR 570 to CR 576. Take CR 576 W to CR 575. Turn S on CR 575, which goes S then curves W to BLM land.

**GMU/ACRES:** 861 / 1,420 acres

**OPEN:** Aug. 15–May 31

**HUNTING:** deer, elk, bear, lion, turkey, small game

**RESTRICTIONS:**

- Motor vehicles restricted to county roads.

► **MAVERICK FLATS** — MOFFAT CO.

**DIRECTIONS:** From Dinosaur, go E on Hwy. 40 approx. 26.6 miles to unnamed BLM road. Turn N onto unnamed BLM road and go approx. 2.1 miles. Access by foot or horseback only across adjacent BLM lands.

**GMU/ACRES:** 10 / 640 acres

**OPEN:** **NEW** Aug. 15–end of Feb.

**HUNTING:** deer, elk, small game

► **MAXWELL PARK** — CHAFFEE CO.

**DIRECTIONS:** From stoplight in Buena Vista, go W on CR 306, then:

**ACCESS #1:** Go W on CR 306 to CR 339. Go S on CR 339 approx. 2.9 miles to parking area on E side of CR 339.

**ACCESS #2:** From CR 306, go S on CR 321 approx. 1.75 miles to CR 328. Parking area on SW corner of CRs 321 and 328 intersection.

**ACCESS #3:** From CR 306, go S on CR 321 approx. 4.75 miles to CR 327. Go W on CR 327 for 1 mile to parking area on N side of CR 327.

**ACCESS #4:** From CR 306, go S on CR 321 approx. 4.5 miles to CR 324 and parking area on E side of CR 321.

**ACCESS #5:** From CR 306, go S on CR 321 approx. 5 miles to parking area on E side of CR 321, where CR 321 crosses Dry Creek.

**ACCESS #6:** From CR 306, go S on CR 321 approx. 5.25 miles to CR 323. Go W on CR 323 to parking area at W end of STL, on N side of CR 323.

**GMU/ACRES:** 481 / 4,901 acres

**OPEN:** Aug. 15–end of Feb.

**HUNTING:** deer, elk, pronghorn, rabbit, dove, coyote

**RESTRICTIONS:**

- Maximum 4 vehicles in parking area; maximum 3 people per vehicle.
- Access through parking areas only.

► **MAYBELL** — MOFFAT CO.

**DIRECTIONS:** From Maybell, go 1.5 miles N on CR 19. STL is E and W of CR 19, N of Yampa River. CR 19 bisects STL from N and S, and provides primary access. All access to portion of property on W side of CR 19 by foot and horseback only. Motorized vehicle use prohibited on property on W side of CR 19. Access also from Hwy. 40, 4.5 miles E of Maybell and off Hwy. 318, W of Maybell near town of Sunbeam.

**GMU/ACRES:** 3, 11 / 9,208 acres

**OPEN:** Aug. 15–end of Feb. for hunting. Open year-round for fishing.

**HUNTING:** deer, elk, small game

**FISHING:** coldwater stream

**RESTRICTIONS:**

- Camping prohibited.
- Access by foot or horseback only on portion of property W of CR 19.

► **MAYNARD GULCH** — ROUTT CO.

**DIRECTIONS:** From Hayden, go 8 miles W on Hwy. 40. STL is N of Hwy.

**GMU/ACRES:** 13, 441 / 724 acres

**OPEN:** First day of archery deer and elk season through May 31.

**HUNTING:** deer, elk, grouse, rabbit

**RESTRICTIONS:**

- Vehicle parking only in designated areas.
- Hunters may be limited through mandatory check station to control overcrowding, resource damage or trespassing on neighboring private property.

► **McARTHUR GULCH** — PARK CO.

**DIRECTIONS:** From Bailey, go W on CR 64 for 3.9 miles to parking area.

**GMU/ACRES:** 501 / 480 acres

**OPEN:** Sept. 1 through end of third combined deer and elk rifle season, and for spring turkey season.

**HUNTING:** deer, elk, turkey only

**RESTRICTIONS:**

- Hunting prohibited with centerfire rifles.
- Hunting prohibited in safety zone around ranch house and outbuildings as posted.
- No public access June 1–Aug. 31.

► **MCCOY GULCH** — FREMONT CO.

**DIRECTIONS:** From Cotopaxi, go 4 miles S on CR 1-A to CR 37 to BLM land. Go E across BLM to W STL boundary.

**GMU/ACRES:** 86 / 640 acres

**OPEN:** Sept. 1–May 31

**HUNTING:** turkey, bear, lion, deer, elk

► **McKENNA PEAK** — SAN MIGUEL CO.

**DIRECTIONS:** Take CR K20 (Spring Creek Basin Rd.) off of Disappointment Creek Rd. to BLM Rd. 4080, BLM Road 1155 or off Disappointment Creek Rd. near junction with Ryan Creek.

**GMU/ACRES:** 70 / 640 acres

**OPEN:** Sept. 1–end of Feb.

**HUNTING:** deer, elk, coyote, rabbit



► **MEADOW CREEK** — LARIMER CO.

**DIRECTIONS:** From Fort Collins, go 22 miles N on Hwy. 287 to Cherokee Park Rd. (CR 80C), then go 10 miles W to Middle Cherokee Management Area. Property in and adjacent to middle unit.

**GMU/ACRES:** 191 / 640 acres

**OPEN:** Sept. 1–end of Feb. for hunting S of CR 80C. Open year-round for hunting N of CR 80C.

**HUNTING:** deer, elk, pronghorn, small game

**RESTRICTIONS:**

- a. S of CR 80C, access by foot or horseback only.
- b. Vehicle access N of CR 80C allowed only when Middle Cherokee Management Area is open to vehicles.

► **MENEFEE PEAK** — MONTEZUMA CO.

**DIRECTIONS:** From Mancos, go NE on Hwy. 160 for 5 miles. Turn right on dirt road at top of Mancos Hill. Go 2.5 miles up dirt road to Menefee Mountain.

**GMU/ACRES:** 73 / 635 acres

**OPEN:** Sept. 1–May 31

**HUNTING:** deer, elk, lion, bear, small game, turkey

► **MIDDLE CARTER (GUNSIGHT)** — GRAND CO.**DIRECTIONS:**

**NW SECTOR:** From Kremmling, take Hwy. 40 for 14 miles W to Chimney Rock Rd. (USFS Rd. 103).

**SE SECTOR:** From Kremmling, take Hwy. 40 W for 10 miles to CR 26. Follow CR 26 E/NE for 5.5 miles. Chimney Rock Rd. (USFS Rd. 103) accesses NW section; CR 26 accesses SE section.

**NEW PROPERTY:** From Kremmling, take Hwy. 40 W for 14 miles to Chimney Rock Rd. (CR 27/USFS Rd. 103). Walk S to access new property.

**GMU/ACRES:** 181 / 5,400 acres

**OPEN:** Sept. 1–end of Feb.

**HUNTING:** deer, elk, pronghorn, bear, moose, lion, dusky grouse, sage-grouse, coyote, rabbit

**RESTRICTIONS:**

- a. Public access for hunting only, except as allowed for in **b.** below.
- b. Camping, fires allowed only as posted within 300 feet of Chimney Rock Rd. (CR 27/USFS Rd. 103).

**CAUTION:** Roads highly erodible; care advised in wet weather.

► **MIDDLE CREEK** — SAGUACHE CO.

**DIRECTIONS:** Go NW of Saguache on Hwy 114. Go N on CR 38 EE for 2.5 miles, then go N for 2 miles on USFS Rd. 856.

**GMU/ACRES:** 681 / 640 acres

**OPEN:** Sept. 1–end of Feb.

**HUNTING:** deer, elk, pronghorn, bear, lion, small game

► **MIDDLE PARK** — GRAND CO.

**DIRECTIONS:** From Kremmling, take Hwy. 40 W for 6 miles to Hwy. 134, then go 4 miles to Red Dirt Rd. (USFS Rd. 100). Go N for 15 miles to Buffalo Park, then take USFS Rd. 131 for 1

mile E to sign and gate.

**GMU/ACRES:** 27 / 4,144 acres

**OPEN:** Sept. 1–end of Feb.

**HUNTING:** big game, small game

**RESTRICTIONS:**

- a. Motor vehicles and parking restricted as posted.

► **MIDDLE WOLF CREEK** — MOFFAT CO.

**DIRECTIONS:** From Dinosaur, go E on Hwy. 40 to BLM Rd. 1506. Turn right onto BLM Rd. 1506 and go approx. 6.7 miles. Access by foot and horseback only across adjacent BLM lands.

**GMU/ACRES:** 10 / 640 acres

**OPEN:** **NEW** Aug. 15–end of Feb.

**HUNTING:** deer, elk, pronghorn

► **MILK CREEK** — GRAND CO.**DIRECTIONS:**

**SW ACCESS:** From Kremmling, take Hwy. 40 W for 6 miles to Hwy. 134, then go 4 miles to Red Dirt Rd. (USFS Rd. 100). Go N for 15 miles to Buffalo Park, then go E on USFS Rd. 131 to sign and gate.

**NE ACCESS:** From Kremmling, take Hwy. 40 for 20 miles W to CR 184. Go 2 miles W (dry weather only) through white pipe gate and along vehicle track to parking area just before Muddy Creek. In wet weather, stay on CR 184 to mile marker 161 and enter property from ridge or end of road.

**TWO BAR ACCESS:** Take Hwy. 40 W of Kremmling for 18 miles to signed parking area at mile marker 163. Timber activity may be present.

**GMU/ACRES:** 27 / 10,955 acres

**OPEN:** Sept. 1–end of Feb.

**HUNTING:** big game, small game

**RESTRICTIONS:**

- a. Motor vehicles restricted to CR 184 (Hwy. 40, mile marker 163) and parking area (at mile marker 165) unless posted.
- b. Motor vehicle access via gate in Sect. 11 restricted to designated track when road is dry.
- c. Parking in Sect. 14 restricted as posted.

► **MINERAL HOT SPRINGS** — SAGUACHE CO.

**DIRECTIONS:** From Villa Grove, go S for 4 miles on Hwy. 285 to CR GG, then go 0.8 miles E. CRs GG and 58EE bisect STL.

**GMU/ACRES:** 82 / 640 acres

**OPEN:** Aug. 15–end of Feb.

**HUNTING:** deer, elk, pronghorn, small game

► **MINER'S DRAW** — MOFFAT CO.

**DIRECTIONS:** From Dinosaur, go E on Hwy. 40 to Harpers Corner Rd. Turn N onto Harpers Corner Rd. and go to CR 16W. Turn W onto CR 16W and go approx. 3.4 miles. Access by foot and horseback only across adjacent BLM lands.

**GMU/ACRES:** 10 / 640 acres

**OPEN:** Aug. 15–end of Feb.

**HUNTING:** deer, elk, small game

► **MIRAGE** — SAGUACHE CO.

**DIRECTIONS:** Head N out of Moffat on Hwy. 17 for 7 miles. Turn E onto CR AA. Travel E on CR AA for 5 miles to arrive on SW corner of property.

**GMU/ACRES:** 82 / 640 acres

**OPEN:** Sept. 1–end of Feb.

**HUNTING:** deer, elk, pronghorn, coyote, rabbit

► **MISHAK LAKES** — SAGUACHE CO.

**DIRECTIONS:** From Moffat, go S 2 miles on Hwy. 17, which bisects STL and provides several access points W of CR O.

**GMU/ACRES:** 82, 682 / 2,567 acres

**OPEN:** Aug. 15–end of Feb.

**HUNTING:** deer, elk, small game

► **MONUMENT BUTTE** — MOFFAT CO.

**DIRECTIONS:** From Hamilton, go S for 3 miles on Hwy. 13 to Yellow Jacket Pass Rd. (CR 45). Then go S on CR 45 for 4 miles to parking lot.

**GMU/ACRES:** 12 / 653 acres

**OPEN:** Sept. 1–end of Feb.

**HUNTING:** deer, elk, rabbit, grouse

**RESTRICTIONS:**

- a. Motor vehicles prohibited off county road.

► **MOODY CREEK** — ROUTT CO.

**DIRECTIONS:** From Steamboat Springs, take Hwy. 40 for 2 miles S to Hwy. 131. Take Hwy. 131 S to town of Yampa. Follow CR 7 SW until it turns into USFS Rd. 900. Go 0.75 miles N.

**GMU/ACRES:** 231 / 640 acres

**OPEN:** Sept. 1–end of Feb.

**HUNTING:** big game, small game

**RESTRICTIONS:**

- a. Hunting prohibited N of Moody Creek.

► **MOONHILL** — ROUTT CO.

**DIRECTIONS:** NW corner of Moonhill SWA touches CR 129 on E side of road about 13.5 miles N of Hwy. 40 at Steamboat Springs. Parking N of access in pullout on W side of road.

**GMU/ACRES:** 14, 214 / 640 acres

**OPEN:** Sept. 1–end of Feb.

**HUNTING:** deer, elk, small game

**RESTRICTIONS:**

- a. Hunting prohibited with centerfire rifles.
- b. Motorized vehicles, snowmobiles, bicycles prohibited.
- c. Firewood cutting prohibited.

► **MOORE DRAW** — BACA CO.

**DIRECTIONS:** From Walsh, take CR 44 S for 18 miles. Go E on CR K approx. 1 mile. Turn S on CR 45 and go 2 miles to property. Property is 0.25 miles N of CR G on CR 45. Park on CR 45.

**GMU/ACRES:** 145 / 640 acres

**OPEN:** Sept. 1–end of Feb.

**HUNTING:** deer, pronghorn, coyote, rabbit

► **MOOSEHEAD MOUNTAIN** — MOFFAT CO.

**DIRECTIONS:** From Hwy. 40 at mile post 5, go N on Harper's Corner Rd. Access on BLM land from Harper's Corner Rd. from mile post 6 (BLM trail 1520) to mile post 9.3. Or access from BLM land S of Moffat CR 16 at mile post 2.4 or 3.4. Access by foot or horseback only via BLM land.

**GMU/ACRES:** 10 / 640

**OPEN:** Aug. 15–end of Feb. for hunting only.

**HUNTING:** mule deer, elk, sage grouse, dusky grouse

► **MORAPOS CREEK** — MOFFAT CO.

**DIRECTIONS:** From Hamilton, go 2 miles S on Hwy. 13, then go S on CR 41. Go 2 miles to access on BLM land. Access is steep and up to 2 miles from CR. Game retrieval may be difficult.

**GMU/ACRES:** 12 / 640 acres

**OPEN:** Sept. 1–end of Feb.

**HUNTING:** big game, small game

**RESTRICTIONS:**

- Only access is from parking lot on BLM land off CR 41 on S side of property.

► **MORGAN GULCH** — MOFFAT CO.

**DIRECTIONS:** Take Hwy. 13 S from Craig to Axial Basin. Go W on CR 51 to CR 32. Go W on CR 32 for 4 miles. CR 32 runs through STL. CR 133 runs through N part of STL.

**GMU/ACRES:** 211 / 640 acres

**OPEN:** Sept. 1–end of Feb.

**HUNTING:** deer, elk, pronghorn, small game

► **MORRISON CREEK** — ROUTT CO.

**DIRECTIONS:** From Oak Creek, go S for 1 mile on Hwy. 131 to CR 14. Go E for 4 miles to inlet of Stagecoach Res., then go S on CR 16 for 7 miles. Private access road on STL.

**GMU/ACRES:** 15 / 640 acres

**OPEN:** Sept. 1–end of Feb.

**HUNTING:** big game, small game

**RESTRICTIONS:**

- Motor vehicles prohibited off county road.

► **MUD SPRINGS** — PARK CO.

**DIRECTIONS:** From Hartsel, go E on Hwy. 24 for 4 miles to CR 15 (Elkhorn Rd.). Go N on CR 15 approx. 5 miles to STL. CR 15 bisects property.

**GMU/ACRES:** 50 / 640 acres

**OPEN:** Sept. 1–end of Feb.

**HUNTING:** big game, small game only

► **NEWLIN CREEK** — FREMONT CO.

**DIRECTIONS:** From Florence, go S on Hwy. 67 for 4.5 miles to CR 15. Go W for 1 mile to NW corner of STL.

**GMU/ACRES:** 69 / 640 acres

**OPEN:** Sept. 1–May 31

**HUNTING:** deer, small game, turkey

**RESTRICTIONS:**

- Hunting prohibited with centerfire rifles.
- Hunting prohibited in buffer zone bounded on E, N and S by property boundary and extending 0.25 miles W along the E property boundary.

► **NORTH CANYON** — BACA CO.

**DIRECTIONS:** From Campo at Hwy. 287 and CR J, go 10 miles W on CR J to CR 18. Take CR 18 for 4 miles S.

**GMU/ACRES:** 144 / 632 acres

**OPEN:** Aug. 15–end of Feb.

**HUNTING:** pronghorn, quail, coyote

**RESTRICTIONS:**

- Access by foot only.

► **NORTH DEVILS CANYON** — OTERO CO.

**DIRECTIONS:** From Hwy. 50 in Rocky Ford, take Hwy. 71 S for 5 miles to Hwy. 10. Take Hwy. 10 approx 0.5 miles W to Hwy. 71 S, then take Hwy. 71 approx. 9 miles S to Hwy. 350. Take Hwy. 350 approx. 16 miles SW to CR 801, then take CR 801 approx. 0.5 miles N to USFS Rd. 2111. Take USFS Rd. 2111 approx. 3 miles W to USFS Rd. 2111.G. USFS Rd. 2111 covers S boundary of property for 1 mile. USFS Rd. 2111.G goes approx. 0.2 miles N on E boundary.

**GMU/ACRES:** 135 / 640 acres

**OPEN:** Sept. 1–end of Feb.

**HUNTING:** deer, pronghorn, coyote, rabbit

► **NORTH PAWNEE CREEK** — WELD CO.**DIRECTIONS:**

**FROM BRIGGSDALE:** Go 35.5 miles E on Hwy. 14 to Hwy. 71 N. Go 6.7 miles N on Hwy. 71 N to designated parking area along W side of Hwy. 71 N at gated entrance.

**FROM STONEHAM:** Go 0.5 miles W on Hwy. 14 to Hwy. 71 N. Go 6.7 miles N on Hwy. 71 N to designated parking area along W side of Hwy. 71 N.

**FROM FORT MORGAN:** Go 24 miles N on Hwy. 52 to Hwy. 14. Go 6.5 miles E on Hwy. 14 to Hwy. 71 N. Go 6.7 miles N on Hwy. 71 N to designated parking area along W side of Hwy. 71 N.

**GMU/ACRES:** 88 / 640 acres

**OPEN:** Sept. 1–end of Feb.

**HUNTING:** deer, pronghorn, coyote, rabbit, dove

► **NORTH RABBIT CREEK** — LARIMER CO.

**DIRECTIONS:** From Fort Collins, go 22 miles N on Hwy. 287 to Cherokee Park Rd. (CR 80C), then go 6 miles W to Lower Cherokee Management Area. Follow access road 0.5 miles SW.

**GMU/ACRES:** 191 / 640 acres

**OPEN:** Aug. 15–Jan. 31 for big-game hunting.

Open year-round for fishing and small-game hunting.

**HUNTING:** deer, elk, pronghorn, small game

**RESTRICTIONS:**

- Access by foot or horseback only, except during big-game seasons when vehicle access allowed to Cherokee SWA.
- Parking prohibited.
- Activities not listed here prohibited Sept. 1–May 1.

► **NORTH SCANDINAVIAN GULCH** — MOFFAT CO.

**DIRECTIONS:** From Craig, go 39 miles N on Hwy. 13 to CR 4. Go W for 14.8 miles on CR 4 to CR 88. Turn S on CR 88 and go 1.3 miles. CR 88 bisects property.

**GMU/ACRES:** 3 / 280 acres

**OPEN:** **NEW** Aug. 15–end of Feb.

**HUNTING:** deer, elk, pronghorn, small game

► **OIL WELL FLATS** — FREMONT CO.

**DIRECTIONS:** From Canon City on Hwy. 50, go 6.5 N on Field Ave. to CR 9 (Red Canyon Rd.) to BLM Rd. 5940. Stay on BLM Rd. 5940 for 1 mile to BLM Rd. 5490. Travel BLM Rd. 5490 for 1.5 Miles. STL a 500-yard hike E across BLM land to NW corner.

**GMU/ACRES:** 581 / 600 acres

**OPEN:** Sept. 1–May 31

**HUNTING:** deer, elk, bear, lion, bobcat, turkey, coyote, rabbit, dove

► **OLD MAN'S GULCH** — EAGLE CO.

**DIRECTIONS:** From Gypsum, take Hwy. 6 to Valley Rd. and follow road for approx. 2 miles. Take Cottonwood Pass Rd. for approx. 3 miles to BLM Rd. 8371, then BLM Rd. 8371 to BLM Rd. 8370 (approx. 3–4 miles). Take BLM Rd. 8370 for approx. 1.5 miles to old cattle trail. No designated trail head.

**ALTERNATE ROUTE:** From Gypsum, take Hwy. 6 to Valley Rd. and follow road for approx. 2 miles. Take Cottonwood Pass Rd. for approx. 6.5 miles to USFS Rd. 529. Take USFS Rd. 529 to USFS Rd. 529.1 (approx. 1.5 miles), then USFS Rd. 529.1 to USFS Rd. 529.2a. Take USFS Rd. 529.2a to BLM Rd. 8371, then BLM Rd. 8371 to BLM Rd. 8370 (approx. 3–4 miles). Take BLM Rd. 8370 for approx. 1.5 miles to old cattle trail. No designated trail head.

**NOTE:** 4WD or OHV vehicle highly recommended!

**GMU/ACRES:** 44 / 692 acres

**OPEN:** Sept. 1–end of Feb.

**HUNTING:** deer, elk, bear, lion

► **OLD WOMAN CREEK** — SAGUACHE CO.

**DIRECTIONS:** From Del Norte, go N on Hwy. 112 for 0.75 miles, then turn left onto CR 15. Go N and W about 4 miles. Turn right on USFS Rd. 660 and go 6 miles. Turn left on USFS Rd. 646 and go 1 mile.

**GMU/ACRES:** 79 / 640 acres

**OPEN:** Sept. 1–end of Feb.

**HUNTING:** big game, small game

► **ORCHARD** — WELD CO.**DIRECTIONS:**

**FROM KERSEY:** Go 18 miles E on Hwy. 34 to CR 87 (Masters Rd.). Go N and E on CR 87 (which becomes CR 89) for 6 miles to CR 52. Go E from intersection for 3 miles to N parking area.

**FROM ORCHARD:** Go N on Washington Ave. to Morgan CR X. Go W on CR X for 2 miles to CR 0. Go N on CR 0 for 1 mile to CR Y. Go W on CR Y for 0.5 miles to S parking area.

**GMU/ACRES:** 951 / 640 acres

**OPEN:** Sept. 1–end of Feb.

**HUNTING:** deer, pronghorn, coyote, rabbit, dove, waterfowl

► **ORITZ** — CONEJOS CO.

**DIRECTIONS:** From Antonito, at Hwy. 17 and Hwy. 285, go 0.3 miles S on Hwy. 285 to CR 12.5. Go SW for 1.2 miles to CR E.5. Go W on CR E.5 for 0.3 miles to two-track road. Go SW 5.3 miles to SE corner of property.

**GMU/ACRES:** 81 / 640 acres



**OPEN:** Sept. 1–end of Feb.

**HUNTING:** deer, elk, pronghorn, coyote, bobcat, rabbit

► **OVERLAND TRAIL** — LOGAN CO.

**DIRECTIONS:** From Atwood, go 0.5 miles S on Hwy. 63 to CR 16, then go E for 0.5 miles to Overland Trail SWA parking area. Access to STL from SWA parking area and across SWA only.

**GMU/ACRES:** 96 / 40 acres

**OPEN:** Sept. 1–May 31, 4 a.m.–9 p.m.

**HUNTING:** deer, turkey, quail, dove, rabbit, squirrel, waterfowl

**RESTRICTIONS:**

- a. All recreational activities except deer hunting prohibited on opening weekend of regular plains rifle deer season and first day and weekend of late plains rifle deer season.
- b. Launching or takeout of vessels prohibited during waterfowl seasons.

► **OWL CREEK** — JACKSON CO.

**DIRECTIONS:** From Walden, take Hwy. 14 E for 9 miles to CR 25. Go S for 4.5 miles to STL, then go 0.7 miles to parking area.

**GMU/ACRES:** 171 / 640 acres

**OPEN:** Aug. 15–end of Feb. for hunting. Open year-round for fishing.

**HUNTING:** big game, small game, waterfowl

► **OWL MOUNTAIN** — JACKSON CO.

**DIRECTIONS:** From Rand, go N on CR 27 for 7.6 miles to USFS Rd. 792. Go E for 0.6 miles to BLM Rd. 2506. Timber activity may be present.

**GMU/ACRES:** 171 / 640 acres

**OPEN:** Aug. 15–end of Feb.

**HUNTING:** big game, small game

► **OWBOW** — MOFFAT CO.

**DIRECTIONS:** From Maybell, go 17 miles NW on Hwy. 318 to parking lot on S side.

**GMU/ACRES:** 2 / 640 acres

**OPEN:** Aug. 15–end of Feb.

**HUNTING:** deer, elk, pronghorn, waterfowl, dove, rabbit, prairie dog

**FISHING:** Only Oxbow area of Little Snake River.

**RESTRICTIONS:**

- a. From March 1–Aug. 15, watchable wildlife activities allowed only above natural bluff 75 yards from water on N edge of property.
- b. Open for youth/mentor hunting, as posted.

► **PACKERS GAP** — OTERO CO.

**DIRECTIONS:** From Hwy. 50 in La Junta, take Hwy. 109 S for 14 miles to USFS Rd. 2200 (sign for Vogel and Picketwire canyons). Take USFS Rd. 2200 approx. 7 miles W to CR 25. Intersection of CR 25 and USFS Rd. 2200 at NE corner of property. Next 1 mile S on CR 25 is E boundary of property. At SE corner is intersection of CR 25 and CR G. First 1 mile W on CR G is S boundary of property.

**GMU/ACRES:** 135 / 640 acres

**OPEN:** Sept. 1–end of Feb.

**HUNTING:** deer, pronghorn, coyote, rabbit

► **PARKDALE** — FREMONT CO.

**DIRECTIONS:** 3 miles W of Parkdale on Hwy. 50.

**GMU/ACRES:** 58 / 640 acres

**OPEN:** Year-round for fishing. Open Sept. 1–end of Feb. for hunting.

**HUNTING:** deer, elk, lion, bighorn, small game

► **PASS CREEK** — LARIMER CO.

**DIRECTIONS:** From Hwy. 287, go 40 miles W on Cherokee Park Rd. (CR 80C) to CR 103. Then go W to CR 190. Go 5 miles to W side.

**GMU/ACRES:** 7 / 640 acres

**OPEN:** Sept. 1–end of Feb.

**HUNTING:** deer, elk, pronghorn, small game

**RESTRICTIONS:**

- a. Access by foot only. Access permitted from S side where property joins USFS land.

► **PAT CANYON/WHITBY** — BACA CO.

**DIRECTIONS:**

**WHITBY TRACT:** From Springfield, go W on Hwy. 160 for 24.7 miles to CR 8. Go S on CR 8 for 5.5 miles to CR G. Go E for 0.8 miles to Comanche National Grassland. STL N of Comanche.

**PAT CANYON TRACT:** From Springfield, go W on Hwy. 160 for 24.7 miles to CR 8. Go S on CR 8 for 10 miles to Kirkwell. Go W on CR M for 2 miles to CR 5. Go S on CR 5 for 1.1 miles.

**GMU/ACRES:** 144 / 1,302 acres

**OPEN:** Sept. 1–end of Feb.

**HUNTING:** small game, deer, pronghorn

**RESTRICTIONS:**

- a. Access by foot only.
- b. Motor vehicles prohibited.

► **PAWNEE COAL CREEK** — WELD CO.

**DIRECTIONS:** Go 10 miles W of Briggsdale on Hwy. 14 to CR 57, then go 1–2 miles N on CR 57. Property is E of and partly adjacent to CR 57.

**GMU/ACRES:** 87 / 440 acres

**OPEN:** Sept. 1–end of Feb.

**HUNTING:** deer, pronghorn, coyote, rabbit, dove

► **PAWNEE VALLEY** — LOGAN CO.

**DIRECTIONS:** From Sterling, at intersection of Hwy. 14 and Ball Park Rd.: 1. Go W on Hwy. 14 for 10 miles to CR 17. Go N on CR 17 for 2.8 miles to parking area on E side of CR 17. 2. Go W on Hwy. 14 for 6 miles to CR 25. Go N on CR 25 for 2 miles to CR 32. Go W on CR 32 for 1.5 miles to CR 21.5. Go N on CR 21.5 for 0.75 miles to parking area on E side of CR 21.5. 3. Go W on Hwy. 14 for 8 miles to CR 21. Go N on CR 21 for 2 miles to parking area where CR 21 dead ends. 4. Go W on Hwy. 14 for 8 miles to CR 21. Go N on CR 21 for 1 mile to CR 30. Go W on CR 30 for 0.25 miles to parking area.

**GMU/ACRES:** 89 / 2,720 acres

**OPEN:** Sept. 1–end of Feb.

**RESTRICTIONS:**

- a. Foot access only, through designated parking areas only.

► **PECK MESA** — MOFFAT CO.

**DIRECTIONS:** From Maybell, take Hwy. 318 NW to CR 10. Turn S on CR 10 and go approx. 2 miles. Property N of CR 10.

**GMU/ACRES:** 11 / 640 acres

**OPEN:** Aug. 1–end of Feb.

**HUNTING:** deer, elk, pronghorn, small game

**RESTRICTIONS:**

- a. Only portable hunting blinds allowed.
- b. Motor vehicles restricted to CR 10.

► **PFISTER DRAW** — LARIMER CO.

**DIRECTIONS:** From Fort Collins, go 22 miles N on Hwy. 287 to CR 80 C. Go W to CR 103 (known as Four Corners). Go N for 7 miles to E properties. To W STL, turn off USFS Rd. 200 and go W for 5 miles.

**SECTS. 25 & 36** are off CR 103, which goes through SW corner of Sect. 36.

**SECT. 34** is 5 miles W of CR 103 on USFS Rd.

200. Go N for 1 mile on BLM two-track road.

**GMUs/ACRES:** 7, 8 / 1,920 acres

**OPEN:** Sept. 1–end of Feb.

**HUNTING:** pronghorn, small game

**RESTRICTIONS:**

- a. Motor vehicles prohibited.

► **PINE ARROYO** — HUERFANO CO.

**DIRECTIONS:** From Walsenburg, go 5 miles E on Hwy. 10 to CR 120. Take CR 120 for 10.5 miles N. Turn right (E) at T intersection on CR 122. After 3 miles, turn left (N) to continue on CR 122. Go 1 mile to reach the property.

**GMU/ACRES:** 128 / 640 acres

**OPEN:** Sept. 1–end of Feb.

**HUNTING:** pronghorn, coyote, rabbit

► **PINE TREE GULCH** — MOFFAT CO.

**DIRECTIONS:** E of Maybell, go S of Hwy. 40 on CR 57 for 12 miles.

**GMU/ACRES:** 11, 211 / 640 acres

**OPEN:** Sept. 1–end of Feb.

**HUNTING:** deer, elk, small game

**RESTRICTIONS:**

- a. Access only from parking lot on CR 57.

► **PINKHAM MOUNTAIN** — JACKSON CO.

**DIRECTIONS:** From Walden, go 13 miles N on Hwy. 125 to Hwy. 127. Go 9 miles N to CR 48 (USFS Rd. 895), then go W for 1.5 miles to CR 49 (USFS Rd. 891), then go S to end of road.

**NOTE:** USFS road closed to motorized travel at the gate. Users must continue S approx. 1.25 miles on road by foot or nonmotorized travel to STL boundary.

**GMU/ACRES:** 6 / 520 acres

**OPEN:** Aug. 15–end of Feb.

**HUNTING:** big game, small game

► **PINNACLE ROCK** — FREMONT CO.

**DIRECTIONS:** From Cañon City, go 15 miles W on Hwy. 50 to Salt Lick BLM area. Then go 0.5 miles S through BLM to NE corner of STL. Parking at Five Points Recreation Site.

**GMU/ACRES:** 691 / 520 acres

**OPEN:** Sept. 1–May 31

**HUNTING:** deer, elk, bighorn sheep, bear, turkey

▶ **PINON HILLS** — CONEJOS CO.

**DIRECTIONS:** From Manassa, go 3.6 miles E on Hwy. 142 to BLM Rd. 5006, then go SE for 3 miles. STL is S of road.

**GMU/ACRES:** 81 / 640 acres

**OPEN:** Sept. 1–end of Feb. for hunting.

**HUNTING:** deer, elk, small game

▶ **PINON RIDGE** — MOFFAT CO.

**DIRECTIONS:** From Meeker, go W on Hwy. 64 to CR 77. Go N to BLM Rd. 1509.

**GMU/ACRES:** 11 / 640 acres

**OPEN:** Sept. 1–end of Feb.

**HUNTING:** deer, elk, pronghorn, small game

▶ **POINT OF ROCKS** — WELD CO.

**DIRECTIONS:** From the Barnesville intersection of CR 61 and CR 68, go 8–9 miles E on CR 68 to property, located on N side of CR 68.

**GMU/ACRES:** 951 / 640 acres

**OPEN:** Sept. 1–end of Feb.

**HUNTING:** deer, pronghorn, coyote, rabbit, upland game birds

▶ **POISON SPYDER** — SAN MIGUEL CO.

**DIRECTIONS:** From Naturita, take Hwy. 141 for 15 miles S to CR 29W. Take CR 29W, then go W 1.7 miles from Hwy. 141 on BLM Rd. 4088. Go 2 miles NW, then turn S and go 1 mile.

**GMU/ACRES:** 70 / 640 acres

**OPEN:** Sept. 1–end of Feb.

**HUNTING:** deer, elk, small game

▶ **POITREY CANYON** — LAS ANIMAS CO.

**DIRECTIONS:** Travel S out of Kim on Hwy. 160. Highway curves to W. Travel W for 6 miles to CR 173 and turn N. Travel N on CR 173 for 2 miles.

**GMU/ACRES:** 136 / 640 acres

**OPEN:** Sept. 1–end of Feb.

**HUNTING:** deer, pronghorn, coyote, rabbit

▶ **POITREY CREEK** — LAS ANIMAS CO.

**DIRECTIONS:** From Kim, go W on Hwy. 160, then turn S on CR 179. Property to E.

**GMU/ACRES:** 143 / 640 acres

**OPEN:** Sept. 1–end of Feb.

**HUNTING:** deer, elk, pronghorn, coyote, fox, bobcat, quail, rabbit

▶ **POLE GULCH** — MOFFAT CO.

**DIRECTIONS:** From Craig, go 39 miles N on Hwy. 13 to CR 4, then go W for 1.75 miles. Land is S of CR 4, extending 5 miles W of CR 9.

**GMU/ACRES:** 3 / 11,026 acres

**OPEN:** Aug. 1–end of Feb.

**HUNTING:** big game, small game

**RESTRICTIONS:**

- a. Only portable hunting blinds allowed.

▶ **PONCHA PASS** — CHAFFEE CO.

**DIRECTIONS:** From Poncha Springs, go S 0.5 miles on Hwy. 285 to NE corner.

**GMU/ACRES:** 561 / 360 acres

**OPEN:** Sept. 1–end of Feb.

**HUNTING:** deer, elk, rabbit

▶ **POUDRE RIVER** — LARIMER CO.

**DIRECTIONS:** From Fort Collins, go NW on Hwy. 287 to Ted's Place (Conoco Station), then either go W on Hwy. 14 for 1.7 miles to STL, or go N on Hwy. 287 for 3 miles. Hwy. 14 access N and E of road or through Gateway Park when open.

**GMU/ACRES:** 191 / 5,760 acres

**OPEN:** Sept. 1–May 15 for hunting. Open year-round for fishing as posted.

**HUNTING:** big game, small game, furbearers

**FISHING:** coldwater stream (Poudre River, North Fork of Poudre and Seaman Res.)

**RESTRICTIONS:**

- a. Public access prohibited E of Hwy. 287.
- b. Access from Hwy. 14, from parking area on W side of Hwy. 287, and USFS lands.

▶ **POWDER WASH** — MOFFAT CO.

**DIRECTIONS:** From Craig, go 44.5 miles N on CR 7 to CR 4. Go 4.4 miles E on CR 4 to property. CR 4 bisects property.

**GMU/ACRES:** 3 / 640 acres

**OPEN:** **NEW** Aug. 15–end of Feb.

**HUNTING:** deer, elk, pronghorn, small game, waterfowl

▶ **PROSPECT** — WELD CO.

**DIRECTIONS:** From Hudson, go E on Hwy. 52 approx. 7 miles to CR 59. Go S on CR 59 approx. 4 miles to parking area on E side of CR 59, in NW corner of Section 36.

**GMU/ACRES:** 99 / 140 acres

**OPEN:** Sept. 1–end of Feb.

**HUNTING:** waterfowl, rabbit, dove, pheasant, coyote

**RESTRICTIONS:**

- a. Access through designated parking only.

▶ **PTARMIGAN** — GRAND CO.

**DIRECTIONS:** From Fraser, take CR 50 (Crooked Creek Rd.) W to USFS Rd. 882. Take Rd. 882 S to property boundary.

**GMU/ACRES:** 28 / 640 acres

**OPEN:** Sept. 1–end of Feb. for hunting.

**HUNTING:** deer, elk, bear, small game

**RESTRICTIONS:**

- a. Motor vehicles prohibited except snowmobiles on 1 foot of snow.

▶ **PUNCHE VALLEY** — CONEJOS CO.

**DIRECTIONS:** From Antonito, go 7.3 miles E on CR G to CR F (Punche Valley Rd.). Go SE then S for 7.8 miles on CR F to BLM land. Access by foot or horseback 1 mile E across adjoining BLM land to SW corner of property.

**GMU/ACRES:** 81 / 640 acres

**OPEN:** Sept. 1–end of Feb.

**HUNTING:** deer, pronghorn, coyote, bobcat, rabbit

▶ **PUNKIN CENTER** — LINCOLN CO.

**DIRECTIONS:** From Punkin Center:

**PARKING AREA 1:** Go S on Hwy. 71 for 7 miles to CR T. Go E on CR T for 1.8 miles to roadside parking area on N side of CR T.

**PARKING AREA 2:** Go S on Hwy. 71 for 7 miles to CR T. Go E on CR T for 3.1 miles to roadside

parking area on N side of CR T.

**GMU/ACRES:** 114 / 5,444 acres

**OPEN:** Sept. 1–end of Feb.

**HUNTING:** deer, pronghorn, coyote, rabbit, upland game birds

**NEW RESTRICTIONS:**

- a. Access is prohibited except by foot from designated parking areas only.
- a. Parking is prohibited except in designated areas.
- a. Camping is prohibited.
- a. Overnight parking is prohibited.

▶ **QUEENS** — KIOWA CO.

**DIRECTIONS:**

From Eads:

**PARKING AREAS 1 & 2:** Take Hwy. 287 S for 10.5 miles. Parking area 1 on E side of Hwy. 287. Parking area 2 on W side of Hwy. 287.

**PARKING AREA 3:** Take Hwy. 287 S for 12 miles to CR F. Go W on CR F 1 mile to parking area on N side of CR F.

**GMU/ACRES:** 126, 127 / 38,352 acres

**OPEN:** Sept. 1–end of Feb.

**HUNTING:** deer, pronghorn, coyote, dove, waterfowl

**RESTRICTIONS:**

- a. Foot access only, through designated parking areas only.

▶ **QUAKEY MOUNTAIN** — GUNNISON CO.

**DIRECTIONS:** From Hwys. 50 and 135, go E on Hwy. 50 approx. 17 miles to CR 887 (Wuanita Hot Springs Rd.). Go N for 10 miles to summit of Black Sage Pass. Go S on USFS Rd. 887.48. Park at trailhead 537 and go 2.5 miles.

**GMU/ACRES:** 551 / 640 acres

**OPEN:** Aug. 15–end of Feb.

**HUNTING:** big game, small game

▶ **RABBIT EARS** — JACKSON CO.

**DIRECTIONS:** From Walden, go W on Hwy. 14 to mile marker 5.9, then go N for 0.6 miles to parking lot. Or, continue W to mile marker 4.4; lot on N side. Timber activity may be present.

**GMU/ACRES:** 16 / 5,229 acres

**OPEN:** Aug. 15–end of Feb. for hunting. Open year-round for fishing.

**HUNTING:** big game, small game

**FISHING:** coldwater stream

**RESTRICTIONS:**

- a. As posted, closure area on W side from Aug. 15–Sept. 1.

▶ **RAILROAD GULCH** — CHAFFEE CO.

**DIRECTIONS:** From Hecla Jct. trailhead on the Arkansas River, walk Hecla Jct. trail to the terminus near Seidel's Suckhole Rapid. Cross river and follow Railroad Gulch for 1.25 miles E to N end of property.

**GMU/ACRES:** 57 / 369 acres

**OPEN:** Sept. 1–end of Feb.

**HUNTING:** deer, elk, coyote, rabbit, turkey

▶ **RAJADERO CANYON** — CONEJOS CO.

**DIRECTIONS:** From La Jara, go 14 miles W on CR 15. Turn left on dirt road at Centro, then go 7 miles on La Jara Res. Rd.



**GMU/ACRES:** 81 / 673 acres  
**OPEN:** Sept. 1–end of Feb.  
**HUNTING:** deer, elk, bear, lion  
**RESTRICTIONS:**

- a. Motor vehicles prohibited off existing trails.

► **RATTLESNAKE** — HUERFANO CO.

**DIRECTIONS:** From Walsenburg, go 5 miles E on Hwy. 10 to CR 120. Take CR 120 N for 8.5 miles.

**GMU/ACRES:** 128 / 640 acres  
**OPEN:** Sept. 1–end of Feb.  
**HUNTING:** pronghorn, coyote, rabbit

► **RATTLESNAKE HILL** — MOFFAT CO.

**DIRECTIONS:** From Craig, go W on Hwy. 40 for 27 miles to CR 57 (Price Creek Rd.). Go 5 miles S/SW on CR 57 to CR 32, then go 4 miles S/SE. Parking and walk-through access gate at NE corner. Second walk-through gate on drift fence in SE quarter.

**GMU/ACRES:** 211 / 640 acres  
**OPEN:** Sept. 1–end of Feb.

**HUNTING:** deer, elk, pronghorn, rabbit, sage-grouse

**RESTRICTIONS:**

- a. Hunting prohibited within 0.25-mile safety zone along E boundary as posted.

► **RED CANYON** — JACKSON CO.

**DIRECTIONS:** From Walden, go 0.5 miles W on Hwy. 14 to CR 12W, then go 5.3 miles W to CR 18. Then go 4.5 miles W to CR 5 and go 1 mile N to Delaney Butte Lakes SWA. Go W on CR 20 for 4.5 miles to oil well area, then take two-track road 1 mile.

**GMU/ACRES:** 16 / 640 acres  
**OPEN:** Aug. 15–end of Feb.

**HUNTING:** big game, small game

**RESTRICTIONS:**

- a. Access only from parking area on USFS road, suitable for 4WD only.  
b. No trailer access past parking area.

► **RED LION RANCH** — LOGAN CO.

**DIRECTIONS:** From Crook, go NE on Hwy. 138 for 8.25 miles to Sedgwick-Logan county line. Turn S on CR 97/1 and go 1.25 miles to parking area. Parking area off CR 97/1, just N of river bottom.

**GMU/ACRES:** 92 / 200 acres

**OPEN:** Sept. 1–May 31, 4 a.m.–9 p.m.

**HUNTING:** deer, turkey, dove, rabbit, squirrel

**RESTRICTIONS:**

- a. On opening weekend of regular plains rifle deer season and first day and weekend of late plains rifle deer season, only deer hunting permitted.  
b. Launching or takeout of vessels prohibited during waterfowl seasons.

► **RED MOUNTAIN** — GRAND CO.

**DIRECTIONS:**

**WEST ACCESS:** From Kremmling, take Hwy. 40 E and turn N onto CR 22. Go approx. 0.3 miles N. Parking area on E side of road.

**EAST ACCESS:** From Kremmling, head E on Hwy. 40 to mile marker 187.5. Parking area on N side of highway.

**GMU/ACRES:** 181 / 623 acres

**OPEN:** Sept. 1–end of Feb.

**HUNTING:** deer, elk, pronghorn, coyote, rabbit

► **RED ROCK** — OTERO CO.

**DIRECTIONS:** From Hwy. 50 in Rocky Ford, take Hwy. 71 S for 5 miles to Hwy. 10. Take Hwy. 10 about 0.5 miles W to Hwy. 71 S. Take Hwy. 71 approx. 9 miles S to Hwy. 350, then take Hwy. 350 approx. 5 miles SW to CR 13. Take CR 13 approx. 6.5 miles S to USFS Rd. 2114, then take USFS Rd. 2114 approx. 0.25 miles W (will be N of NE corner; can travel another 0.75 miles W and be on USFS land, N of property). Property approx. 1 mile to S.

**GMU/ACRES:** 135 / 640 acres

**OPEN:** Sept. 1–end of Feb.

**HUNTING:** deer, pronghorn, coyote, rabbit

► **RED WASH** — MOFFAT CO.

**DIRECTIONS:** From Dinosaur, go E on Hwy. 40 to Harpers Corner Rd. Turn N onto Harpers Corner Rd. and go to BLM Rd. 1620. Turn E onto BLM Rd. 1620 and go to dead end of road. Access by foot or horseback only across adjacent BLM lands.

**GMU/ACRES:** 10 / 640 acres

**OPEN:** **NEW** Aug. 15–end of Feb.

**HUNTING:** deer, elk, small game

► **RESERVOIR DRAW** — MOFFAT CO.

**DIRECTIONS:** From Craig, go 44.5 miles N on CR 7 to CR 4. Go 8.5 miles W on CR 4 to intersection of CR 4 and CR 66. Property N of CR 4. Access through adjacent public lands.

**GMU/ACRES:** 2 / 640 acres

**OPEN:** **NEW** Aug. 15–end of Feb.

**HUNTING:** deer, elk, pronghorn, small game

► **RIDGE ROAD** — JACKSON CO.

**DIRECTIONS:** From Walden, go 1.2 miles W on Hwy. 14 to CR 12W, then go 5.3 miles W to CR 18. Go 4.5 miles W to CR 5, then go S 1.7 miles to parking area.

**GMU/ACRES:** 16 / 320 acres

**OPEN:** Aug. 15–end of Feb.

**HUNTING:** big game, small game

► **ROBINSON CREEK** — WELD CO.

**DIRECTIONS:** Go 4 miles N on Hwy. 85 from Nunn to CR 108, then go 6 miles E on CR 108. Walk 1 mile S to NW corner of property.

**GMU/ACRES:** 87 / 640 acres

**OPEN:** Sept. 1–end of Feb.

**HUNTING:** deer, pronghorn, coyote, rabbit, dove

► **ROBINSON DRAW** — MOFFAT CO.

**DIRECTIONS:** From Dinosaur, go E on Hwy. 40 to Harpers Corner Rd. Turn N onto Harpers Corner Rd. and go approx. 17.2 miles to unnamed BLM road. Turn right onto unnamed BLM road and go approx. 160 yards; take the first right turn. Recommended to have an ATV or capable 4WD vehicle from here. Go approx. 2.5 miles, turn W and travel approx. 0.6 miles. Access by foot or horseback only across adjacent BLM lands.

**GMU/ACRES:** 10 / 640 acres

**OPEN:** **NEW** Aug. 15–end of Feb.

**HUNTING:** deer, elk, pronghorn, small game

► **ROCK CREEK** — SAGUACHE CO.

**DIRECTIONS:** From Villa Grove, head N for 0.75 miles, then turn E on CR 57 and continue for 1.25 miles. Turn E on BLM 5345 (Raspberry Gulch Rd.), then immediately turn N on BLM 5350 (North Rock Creek Rd.) and continue for 1.75 miles to the property.

**GMU/ACRES:** 82 / 640 acres

**OPEN:** Sept. 1–end of Feb.

**HUNTING:** deer, elk, pronghorn, coyote, rabbit

► **ROCK FALL** — OTERO CO.

**DIRECTIONS:** From Hwy. 50 in La Junta, take Hwy. 109 S for 14 miles to USFS Rd. 2200 (sign for Vogel and Picketwire canyons). Take USFS Rd. 25 S for 6 miles to CR B. Take CR B W for 2 miles to USFS Rd. 2164 (CR B curves toward S by intersection). Take USFS Rd. 2164 approx. 2 miles NW to intersection with USFS Rd. 2164.F. Take USFS Rd. 2164.F approx. 0.75 miles N. USFS Rd. 2164.F goes through SE corner of property.

**GMU/ACRES:** 135 / 640 acres

**OPEN:** Sept. 1–end of Feb.

**HUNTING:** deer, pronghorn, coyote, rabbit

► **ROMEO** — CONEJOS CO.

**DIRECTIONS:**

From Romeo:

1: Go N on Hwy. 285 for 0.5 miles to CR P. Go W on CR P for 2.9 miles, then continue W on CR P (BLM 5055: Cinder Pits) and access property from the S, across adjoining BLM land.

2: Go N on Hwy. 285 for 2.1 miles to CR R. Go W on CR R for 3.1 miles, then continue W on BLM 5060: Capulin Peak and access STL from the N across adjoining BLM land.

**GMU/ACRES:** 81 / 640 acres

**OPEN:** Sept. 1–end of Feb.

**HUNTING:** deer, elk, pronghorn, coyote, rabbit, turkey

► **ROSENER** — MORGAN CO.

**DIRECTIONS:** From Fort Morgan, take Morgan CR 19 (Sherman St. in Fort Morgan) S out of town for approx. 11 miles. Turn W onto CR E. Go approx. 5 miles to CR 14 and turn S. Go approx. 1.5 miles to parking lot located on E side of road.

**GMU/ACRES:** 99 / 634 acres

**OPEN:** Sept. 1–end of Feb.

**HUNTING:** deer, coyote, dove

► **ROSITA** — CUSTER CO.

**DIRECTIONS:** From Westcliffe, go S for 3 miles on Hwy. 69, then go E for 6 miles on CR 328. Go S for 3 miles on CR 323.

**GMU/ACRES:** 84 / 640 acres

**OPEN:** First day of archery deer and elk season to May 31.

**HUNTING:** deer, elk, bear, small game

**RESTRICTIONS:**

- a. Discharge of firearms is restricted to hunting with muzzleloaders and shotguns only.

▶ **ROUND TOP** — OTERO CO.

**DIRECTIONS:** From Hwy. 50 in Rocky Ford, take Hwy. 71 S for 5 miles to Hwy. 10. Take Hwy. 10 for 0.5 miles W to Hwy. 71 S. Take Hwy. 71 for 9 miles S to Hwy. 350. Take Hwy. 350 approx. 2.5 miles SW to CR N. Take CR N approx. 0.5 miles W to CR 16.5. Take CR 16.5 N to USFS Rd. 2124.B, then take USFS Rd. 2124.B approx. 5 miles W to USFS Rd. 2124. Take USFS Rd. 2124 approx. 1 mile N to property. USFS Rd. 2124 goes N through property, meets USFS Rd. 2120 near N boundary. Take USFS Rd. 2120 S through property, or N then E to CR 17.

**GMU/ACRES:** 135 / 640 acres

**OPEN:** Sept. 1–end of Feb.

**HUNTING:** deer, pronghorn, coyote, rabbit

▶ **RUSSELL CREEK** — SAGUACHE CO.

**DIRECTIONS:**

**PARCEL 1:** From Saguache, go 8.5 miles S to CR R, then turn E and go 2.5 miles.

**PARCEL 2:** From Saguache, go 6.5 miles S to CR T, then turn E and go 6 miles to CR 53. Turn S and go 4 miles.

**GMU/ACRES:** 682 / 1,920 acres

**OPEN:** Sept. 1–end of Feb.

**HUNTING:** elk, pronghorn, coyote, rabbit

▶ **RYE SLOUGH** — PARK CO.

**DIRECTIONS:** From Hartsel, go S on Hwy. 9 for 1.75 miles to CR 53. Follow CR 53 for 22 miles.

**GMU/ACRES:** 58 / 8,973 acres

**OPEN:** Sept. 1–end of Feb.

**HUNTING:** deer, elk, coyote, rabbit, upland game birds

▶ **SADDLE MOUNTAIN** — PARK CO.

**DIRECTIONS:** From Guffey, go 6 miles N on CR 59 to USFS boundary. Go 1.5 miles E over mountain by foot or horseback.

**GMU/ACRES:** 581 / 640 acres

**OPEN:** Sept. 1–end of Feb.

**HUNTING:** deer, elk, bear

▶ **SAGE CREEK** — ROUTT CO.

**DIRECTIONS:** From Hayden, go S on CR 37 for 7 miles.

**GMU/ACRES:** 13 / 640 acres

**OPEN:** First day of archery deer and elk season through May 31.

**HUNTING:** deer, elk, dusky grouse, rabbit

▶ **SAGUACHE CREEK** — SAGUACHE CO.

**DIRECTIONS:** From Moffat, go S for 2 miles on Hwy. 17, which bisects STL and provides several access points W of CR O.

**GMU/ACRES:** 682 / 2,714 acres

**OPEN:** Aug. 15–end of Feb.

**HUNTING:** deer, elk, small game

▶ **SAINT CHARLES** — PUEBLO CO.

**DIRECTIONS:** From Pueblo, go E on Hwy. 50 to 27th Lane until it turns into Doyle Rd. From end of pavement, go 4 miles to access gate. Follow signs to parking lot. Access by foot or horseback only.

**GMU/ACRES:** 128 / 14,213 acres

**OPEN:** Aug. 15–end of Feb.

**HUNTING:** deer, pronghorn, scaled quail, mourning dove, rabbit, coyote

**RESTRICTIONS:**

- a. Discharging firearms prohibited within 0.25-mile range of buildings.
- b. Access from parking areas only.

▶ **SAKARIASON** — LAS ANIMAS CO.

**DIRECTIONS:** From Trinidad, go W for 15.3 miles on Hwy. 12 to CR 41.7. Go 11.6 miles N.

**GMU/ACRES:** 85 / 560 acres

**OPEN:** Sept. 1–May 31

**HUNTING:** deer, elk, bear, lion, turkey

**RESTRICTIONS:**

- a. Access restricted as posted on W side.

▶ **SAN ANTONITO** — CONEJOS CO.

**DIRECTIONS:** From Antonito, go 8.9 miles on CR G to CR 21. Go NW for 1.4 miles to property.

**GMU/ACRES:** 81 / 640 acres

**OPEN:** Sept. 1–end of Feb.

**HUNTING:** coyote, rabbit

▶ **SAND ARROYO** — BACA CO.

**DIRECTIONS:** From Vilas, take CR 36 S to CR X. Property located to NE of intersection. Park on CR 36 or CR X to access property.

**GMU/ACRES:** 139 / 640 acres

**OPEN:** Sept. 1–end of Feb.

**HUNTING:** deer, pronghorn, coyote, rabbit

▶ **SAND CANYON** — BACA CO.

**DIRECTIONS:** From Springfield, head W on Hwy. 160, then travel S on CR 8. Turn on USFS Rd. 2360D and follow to edge of property. Park on USFS Rd.

**GMU/ACRES:** 144 / 640 acres

**OPEN:** Sept. 1–end of Feb.

**HUNTING:** deer, elk, pronghorn, coyote, fox, bobcat, quail, rabbit

▶ **SAND CREEK CENTRAL** — CHAFFEE CO.

**DIRECTIONS:** Go 0.25 miles S of Hwys. 291 and 285 or 6.5 miles N of Poncha Springs on Hwy. 285. STL is on W side of Hwy. 285.

**GMU/ACRES:** 56 / 597 acres

**OPEN:** Sept. 1–end of Feb.

**HUNTING:** deer, elk, small game

▶ **SAND CREEK** — JACKSON CO.

**DIRECTIONS:** Follow directions to Elk Mountain STL or State Forest State Park by foot or horseback.

**GMU/ACRES:** 6 / 3,280 acres

**OPEN:** Aug. 15–end of Feb.

**HUNTING:** big game, small game

**RESTRICTIONS:**

- a. Camping permitted only as posted.

▶ **SAND CREEK SOUTH** — BACA CO.

**DIRECTIONS:** From Campo, go 15 miles W on Rd. J, turn S on Rd. 13 and go 5.5 miles to forest service pasture, Gate 2C. Go S and E for 1 mile, then take right fork S for 0.25 miles.

**GMU/ACRES:** 144 / 319 acres

**OPEN:** Sept. 1–May 31

**HUNTING:** deer, lion, dove, scaled quail, rabbit, coyote, bobcat, turkey

▶ **SAND GULCH NO. 1** — FREMONT CO.

**DIRECTIONS:** From Hwy. 50 in Howard, go N on CR 7 approx. 0.25 miles. At CRs 7 and 45, go E on CR 45 approx. 0.5 miles to Sand Gulch. At Sand Gulch, go N approx. 0.75 miles to STL. Timber activity may be present.

**GMU/ACRES:** 58 / 640 acres

**OPEN:** Sept. 1–May 31

**HUNTING:** deer, elk, lion, small game

**RESTRICTIONS:**

- a. Motor vehicles prohibited off BLM access road.

▶ **SAND GULCH NO. 2** — FREMONT CO.

**DIRECTIONS:** From Badger Creek and Arkansas River, go N about 2.5 miles following closed BLM road. From BLM road closure, access by foot or horseback only.

**GMU/ACRES:** 57 / 560 acres

**OPEN:** Sept. 1–May 31

**HUNTING:** deer, elk, lion, small game

▶ **SAND GULCH NO. 3** — FREMONT CO.

**DIRECTIONS:** From Cotopaxi, go N on CR 12 approx. 4 miles to CR 157A. Go W on CR 157A approx. 0.75 miles to BLM Falls Gulch/Falls Gulch Mountain Rd. Go S, then W on BLM Falls Gulch/Falls Gulch Mountain Rd. approx. 3 miles. STL is 1 mile W by foot or horseback from end of road.

**GMU/ACRES:** 58 / 640 acres

**OPEN:** Sept. 1–May 31

**HUNTING:** deer, elk, lion, small game

▶ **SAND GULCH NO. 4** — FREMONT CO.

**DIRECTIONS:** From Cotopaxi, go N on CR 12 about 15 miles to Jack Hall/BLM Rd. Go W on Jack Hall/BLM Rd. to designated parking area. STL is S and W about 4 miles.

**GMU/ACRES:** 58 / 640 acres

**OPEN:** Sept. 1–May 31

**HUNTING:** deer, elk, lion, small game

▶ **SANDY BLUFFS** — YUMA CO.

**DIRECTIONS:** From Idalia, go 8.5 miles N on CR DD at Arikaree River.

**GMU/ACRES:** 102 / 3,682 acres

**OPEN:** Sept. 1–May 31, 4 a.m.–9 p.m.

**HUNTING:** deer, turkey, dove, rabbit, squirrel

**RESTRICTIONS:**

- a. Public access prohibited E of US 385.

▶ **SAN LUIS HILLS** — CONEJOS CO.

**DIRECTIONS:** In Antonito at Hwy. 285 and 6th St. (CR G), go 11.5 miles E on CR G. Turn N on two-track road and go 1 mile. STL is 0.25 miles E across BLM to W edge.

**GMU/ACRES:** 81 / 640 acres

**OPEN:** Aug. 15–end of Feb.

**HUNTING:** deer, elk, pronghorn, rabbit, grouse, coyote



► **SAN LUIS LAKES** — ALAMOSA CO.

**DIRECTIONS:** From Mosca, go 1 mile N on Hwy. 17 to Lane 6 N, then 7.5 miles E to San Luis Lakes SWA. Access to STL from San Luis Lakes SWA parking lot only. Cross over to STL via gates on W side of SWA.

**GMU/ACRES:** 82 / 1,300 acres

**OPEN:** July 15–end of Feb.

**HUNTING:** deer, elk, pronghorn, small game

**RESTRICTIONS:**

- Access by foot or horseback from San Luis Lakes SWA only.
- Bicycles prohibited.
- Game carts allowed.

► **SAVORY EAST** — LAS ANIMAS CO.

**DIRECTIONS:** From Pritchett, take Hwy. 160, then turn N on Baca CR 0 to parking lot on forest service allotment.

**GMU/ACRES:** 137 / 640 acres

**OPEN:** Sept. 1–end of Feb.

**HUNTING:** deer, pronghorn, coyote, fox, bobcat, quail, rabbit

► **SCANDINAVIAN GULCH** — MOFFAT CO.

**DIRECTIONS:** From Craig, go 39 miles N on Hwy. 13 to CR 4. Go W for 14.8 miles on CR 4 to CR 88. Turn S on CR 88 and go 2.4 miles. CR 88 bisects property.

**GMU/ACRES:** 3 / 640 acres

**OPEN:** **NEW** Aug. 15–end of Feb.

**HUNTING:** deer, elk, pronghorn, small game

► **SCHULTZ CANYON** — HUERFANO CO.

**DIRECTIONS:** From Walsenburg, take CR 330 (Ideal Rd.) S for 11 miles. CR 330 traverses NE quarter of Sec. 31 and S half of Sect. 36. CR 310 enters NE quarter of Sec. 31 on E side.

**GMU/ACRES:** 85 / 960 acres

**OPEN:** Sept. 1–May 31

**HUNTING:** deer, bear, lion, rabbit, dove, band-tailed pigeon, turkey

► **SETTLEMENT** — KIT CARSON CO.

**DIRECTIONS:** From intersection of Hwy. 36 and Yuma CR M, go S on CR M for 7 miles, then head E on Kit Carson CR Nn for 7 miles to South Fork Republican STL parking lot. To access property, go E from there 0.5 miles. Road turns S, then back E, which turns into mile marker 5/10. Go to intersection and turn S on CR 40, then go S for 0.5 miles to parking lot.

**GMU/ACRES:** 109 / 960 acres

**OPEN:** Sept. 1–end of Feb.

**HUNTING:** deer, pronghorn, coyote, rabbit, dove

► **SEVENMILE RIDGE** — MOFFAT CO.

**DIRECTIONS:** From Maybell, go 17.5 miles W on Hwy. 318 to CR 67. Turn N on CR 67 and go 6.3 miles. Property 2 miles to W of CR 67. Access through adjacent public lands.

**GMU/ACRES:** 2 / 640 acres

**OPEN:** **NEW** Aug. 15–end of Feb.

**HUNTING:** deer, elk, pronghorn, small game

► **SHAW CREEK** — RIO GRANDE CO.

**DIRECTIONS:** Go 6 miles E of South Fork, or 9 miles W of Del Norte on Hwy. 160. Turn S at

New Hope Community Church and take the gravel road W of church to parking area.

**GMU/ACRES:** 80 / 469 acres

**OPEN:** Sept. 1–end of Feb. Open through March 31 for mountain lion hunting only.

**HUNTING:** elk, mule deer, lion, grouse, rabbit, coyote, bobcat

**RESTRICTIONS:**

- Access by foot or horseback only.

► **SHEEPHEAD BASIN** — MOFFAT CO.

**DIRECTIONS:** From Maybell, go 28.2 miles W on Hwy. 318. Turn N on CR 46. Go 1.1 miles on CR 46. Access through adjacent public lands.

**GMU/ACRES:** 2 / 640 acres

**OPEN:** **NEW** Aug. 15–end of Feb.

**HUNTING:** deer, elk, pronghorn, small game

► **SHEEPHERDER SPRINGS** — MOFFAT CO.

**DIRECTIONS:** From Maybell, go 17.5 miles W on Hwy. 318 to CR 67. Turn N on CR 67 and go 7.6 miles to CR 126. Continue N on CR 126 for 1.9 miles. Access through adjacent public lands.

**GMU/ACRES:** 2 / 640 acres

**OPEN:** **NEW** Aug. 15–end of Feb.

**HUNTING:** deer, elk, pronghorn, small game

► **SHELF ROAD** — TELLER CO.

**DIRECTIONS:** From Cripple Creek, take CR 88 (Shelf Rd.) approx. 8 miles.

**GMU/ACRES:** 581 / 640 acres

**OPEN:** Sept. 1–end of Feb.

**HUNTING:** deer, elk, pronghorn, coyote, rabbit

► **SHORT CREEK BALDY** — FREMONT CO.

**DIRECTIONS:** From Cotopaxi, go W on Hwy. 50 for 6 miles to Kerr Gulch Rd., then go SW for 5 miles.

**GMU/ACRES:** 86 / 640 acres

**OPEN:** Sept. 1–May 31

**HUNTING:** deer, elk, lion, small game

► **SIKES RANCH** — BACA CO.

**DIRECTIONS:** From Pritchett, go W on Hwy. 160 to CR 3. Go S on CR 3 approx. 8 miles. At the “Sikes South Rock Quarry” sign, turn W. Access to STL only from and through Sikes Ranch SWA.

**GMU/ACRES:** 144 / 641 acres

**OPEN:** Sept. 1–end of Feb.

**HUNTING:** deer, elk, waterfowl, fall turkey, rabbit, bobcat

**RESTRICTIONS:**

- Open 1 hour before sunrise to 1 hour after sunset. Hunters may remain as long as reasonable to retrieve downed game. Night hunting with permit also allowed.
- Motorized travel restricted to primary access route, CR O.
- Parking only in designated parking lots.
- Access prohibited in the building envelope and designated safety zones, as posted.
- Camping, fires, OHV use, wood cutting or gathering are prohibited.
- Trapping allowed with permit. Permits must be on trappers at all times while trapping. Permits available at the CPW

Area Office of Lamar, 719-336-6600, or by calling local officer at 719-980-0025.

► **SIMMONS** — YUMA CO.

**DIRECTIONS:** From Wray, go S for 5 miles on Hwy. 385 to CR 30. Go E approx. 1 mile on paved road, turn S following paved road, then turn E onto CR 22 and continue 0.5 miles E to parking lot. Access to property from Simmons SWA parking area.

**GMU/ACRES:** 102 / 160 acres

**OPEN:** Sept. 1–May 31

**HUNTING:** deer, rabbit, squirrel, turkey, dove

► **SIMSBERRY DRAW** — MOFFAT CO.

**DIRECTIONS:** Take Hwy. 318 W from Maybell 10 miles to BLM Rd. 2122, then go N 2.5 miles.

**GMU/ACRES:** 3 / 640 acres

**OPEN:** Sept. 1–end of Feb.

**HUNTING:** deer, elk, pronghorn, small game

► **SIXTEEN DITCH** — JACKSON CO.

**DIRECTIONS:** From 6th and Main St. in Walden, travel 0.6 miles S to CR 12W. Go 4.3 miles W on 12W to CR 33. Take CR 33 N approx. 2.3 miles; SE corner of STL approx. 250 yards W of CR 33.

**GMU/ACRES:** 161 / 280 acres

**OPEN:** Sept. 1–end of Feb.

**HUNTING:** pronghorn, sage-grouse, rabbit

► **SKULL CREEK** — MOFFAT CO.

**DIRECTIONS:** From Dinosaur, go E on Hwy. 40 to CR 104. Turn NE onto CR 104, then go to CR 95.

**GMU/ACRES:** 10 / 639 acres

**OPEN:** Aug. 15–end of Feb.

**HUNTING:** deer, elk, small game

► **SLEEPING GIANT** — ROUTT CO.

**DIRECTIONS:** From Steamboat Springs, go 8 miles W on Hwy. 40 and turn N on CR 44. Turn left at CR 46 and go 4 miles to signed parking area. Gate, parking lot in NW corner.

**GMU/ACRES:** 214 / 400 acres

**OPEN:** Sept. 1–end of Feb.

**HUNTING:** deer, elk, bear, grouse

► **SLIDE MOUNTAIN** — GRAND CO.

**DIRECTIONS:** E of Kremmling, turn N off Hwy. 40 on CR 2 and go 4 miles to Black Mountain Rd. Go 7.2 miles. Turn left, go 0.2 miles to fork and go left 0.3 miles to sign. Access is steep with no access across neighboring private land on S, W or N.

**GMU/ACRES:** 18 / 1,280 acres

**OPEN:** Sept. 1–end of Feb.

**HUNTING:** deer, elk, pronghorn

► **SNYDER PRAIRIE** — WASHINGTON CO.

**DIRECTIONS:** From Otis, take Hwy. 61 S approx. 10 miles. Turn E on CR 30. Go approx. 2 miles; parking area on N side. Another parking area farther down CR 30, also on N side.

**GMU/ACRES:** 101 / 11,842 acres

**OPEN:** Sept. 1–end of Feb.

**HUNTING:** deer, coyote, dove, waterfowl

► **SOUTH 80** — MOFFAT CO.

**DIRECTIONS:** From Craig, go 39 miles N on Hwy. 13 to CR 4. Turn W on CR 4 and go 4.4 miles to CR 9. Then turn S on CR 9 and go 6.6 miles to CR 118. Turn E on CR 118 and go 1.7 miles. Access from adjacent public lands.

**GMU/ACRES:** 3 / 80 acres

**OPEN:** **NEW** Aug. 15–end of Feb.

**HUNTING:** deer, elk, pronghorn, small game

► **SOUTH DUFFY MOUNTAIN** — MOFFAT CO.

**DIRECTIONS:** Go S of Craig on Hwy. 13 to CR 51. Go W for 2 miles to CR 17, then go N 5 miles.

**GMU/ACRES:** 211 / 640 acres

**OPEN:** Sept. 1–end of Feb.

**HUNTING:** deer, elk, pronghorn, small game

► **SOUTH FORK REPUBLICAN** — KIT CARSON, YUMA COS.

**DIRECTIONS:** From intersection of Hwy. 36 and Yuma CR M, go S on CR M for 7 miles, then head E on Kit Carson CR Nn for 7 miles to South Fork Republican STL parking lot.

**GMU/ACRES:** 109 / 2,411 acres

**OPEN:** Sept. 1–end of Feb.

**HUNTING:** deer, pronghorn, coyote, rabbit, upland game birds

► **SOUTH FORK SPRING CANYON** — YUMA CO.

**DIRECTIONS:** From Idalia, go 5 miles W on Hwy. 36. Continue W on CR 9 for 2 miles to parking area.

**GMU/ACRES:** 102 / 640 acres

**OPEN:** Sept. 1–end of Feb.

**HUNTING:** deer, pronghorn, coyote, rabbit, upland game birds

► **SOUTH GARDNER** — HUERFANO CO.

**DIRECTIONS:** From Walsenburg, take Hwy. 69 NW towards Gardner. Pass through Gardner, then go W on CR 550. Turn S immediately on CR 560. Continue straight on CR 540. Property approx. 2 miles from CR 550.

**GMU/ACRES:** 85 / 640 acres

**OPEN:** Sept. 1–end of Feb.

**HUNTING:** deer, elk, pronghorn, small game

► **SOUTH MIDDLE CREEK** — HUERFANO CO.

**DIRECTIONS:** From La Veta, go 0.5 miles S on Hwy. 12 to Indian Creek Rd. (USFS Rd. 410). Go W for 11 miles. Timber activity may be present.

**GMU/ACRES:** 85 / 585 acres

**OPEN:** Sept. 1–May 31

**HUNTING:** deer, elk, bear, lion, turkey, dusky grouse

**NOTE:** Road access is currently closed. Access by foot or ATV only through USFS land to the S.

► **SOUTH MOUNTAIN** — DOLORES CO.

**DIRECTIONS:** Take Hwy. 141 to Disappointment Creek Rd. (CR 19Q). Continue on CR 19Q to CR 29 (USFS Rd. 240/Ryman Creek Rd.). Go S on CR 29/USFS Rd. 240/Ryman Creek Rd. for approx. 3 miles. Park along USFS Rd. 240 (Ryman Creek Rd.). Hike or horseback E approx. 5.5 miles across USFS and BLM lands to property.

**GMU/ACRES:** 711 / 640 acres

**OPEN:** Sept. 1–end of Feb.

**HUNTING:** deer, elk, turkey, coyote, rabbit

► **SOUTH NIPPLE RIM** — MOFFAT CO.

**DIRECTIONS:** From Maybell, go N on CR 19 for 12 miles to CR 21. Then go N for 11 miles to CR 7 and head N for 2 miles to CR 4. Then go W for 9 miles to CR 66 and head S.

**GMUs/ACRES:** 2, 3 / 19,962 acres

**OPEN:** Aug. 15–end of Feb. for hunting.

**HUNTING:** deer, elk, pronghorn, coyote

**RESTRICTIONS:**

- a. Discharging firearms prohibited within 100 feet of buildings, corrals as posted.

► **SOUTH PAWNEE CREEK** — WELD CO.

**DIRECTIONS:**

**FROM NEW RAYMER:**

**WEST SIDE:** Go 3.5 miles E on Hwy. 14 to CR 137. Go 3 miles N on CR 137 to S boundary of STL's W side.

**EAST SIDE:** Go 5.5 miles E on Hwy. 14 to CR 141. Go 3 miles N on CR 141 to S boundary of STL's E side.

**FROM STONEHAM:**

**WEST SIDE:** Go 5.5 miles W on Hwy. 14 to CR 137. Go 3 miles N on CR 137 to S boundary of STL's W side.

**EAST SIDE:** Go 3.5 miles W on Hwy. 14 to CR 141. Go 3 miles N on CR 141 to S boundary of STL's E side.

**FROM FORT MORGAN:**

**WEST SIDE:** Go 24 miles N on Hwy. 52 to Hwy. 14. Go 1.5 miles E on Hwy. 14 to CR 137. Go 3 miles N on CR 137 to S boundary of STL's W side.

**EAST SIDE:** Go 24 miles N on Hwy. 52 to Hwy. 14. Go 3.5 miles E on Hwy. 14 to CR 141. Go 3 miles N on CR 141 to S boundary of STL's E side.

**GMU/ACRES:** 88 / 1,720 acres

**OPEN:** Sept. 1–end of Feb.

**HUNTING:** deer, pronghorn, coyote, rabbit, dove

► **SOUTH PINON HILLS** — CONEJOS CO.

**DIRECTIONS:** From Antonito, go 7.3 miles E on CR G to CR F (Punche Valley Rd.). Go SE 3.5 miles on CR F to STL access road on S side of CR F. Access to other parts of property in Sections 35, 34, 33 and 32 to W of Section 36 is across adjoining BLM land.

**GMU/ACRES:** 81 / 2,240 acres

**OPEN:** Sept. 1–end of Feb.

**HUNTING:** deer, elk, pronghorn, coyote, bobcat, rabbit

► **SOUTH ROGGEN** — WELD CO.

**DIRECTIONS:** From I-76, take Roggen exit (exit 48) and head S on CR 73 for 3.5 miles to CR 18. Go E on CR 18 for 2 miles to CR 77. From intersection of CR 18 and CR 77, go N on access road for 1 mile to marked parking lot on E side of access road.

**GMU/ACRES:** 99 / 1,880 acres

**OPEN:** Sept. 1–end of Feb.

**HUNTING:** deer, pronghorn, coyote, rabbit, upland game birds

► **SPENCER DRAW** — MOFFAT CO.

**DIRECTIONS:** From Dinosaur, go E on Hwy. 40 to Harpers Corner Rd. Turn N onto Harpers Corner Rd. and go to SH 40A. Turn E onto SH 40A and go approx. 1.8 miles to unnamed BLM road. Turn right onto unnamed BLM road and go approx. 2 miles. Access by foot or horseback only across adjacent BLM land.

**GMU/ACRES:** 10 / 640 acres

**OPEN:** **NEW** Aug. 15–end of Feb.

**HUNTING:** deer, elk, small game

► **SPINNEY** — PARK CO.

**DIRECTIONS:**

**ACCESS #1:** From Hartsel, go E on Hwy. 24 for 2.5 miles. STL is S of Hwy. 24.

**ACCESS #2:** From Hartsel, go E on Hwy. 24 for 4.5 miles. Turn N on CR 15 (Elkhorn Rd.). STL is W of CR 15.

**ACCESS #3:** From Hartsel, go SE on CR 59 for 5.5 miles. STL is N of CR 59.

**ACCESS #4:** From Spinney Mountain State Park or Spinney Mountain SWA, hike W or S respectively.

**GMU/ACRES:** 50, 58, 581 / 4,674 acres

**OPEN:** Sept. 1–end of Feb.

**HUNTING:** deer, elk, pronghorn, coyote, rabbit

► **SPRING CREEK BASIN** — SAN MIGUEL CO.

**DIRECTIONS:** Take CR K20 (Spring Creek Basin Rd.) off of Disappointment Creek Rd. to BLM Rd. 4080 that goes to STL.

**GMU/ACRES:** 70 / 640 acres

**OPEN:** Sept. 1–end of Feb.

**HUNTING:** deer, elk, coyote, rabbit

► **SPRING GULCH** — SAGUACHE CO.

**DIRECTIONS:** From Saguache, go W on Hwy. 114 for 14.8 miles to CR 41G. Go S for 4.1 miles to USFS Rd. 708. Go NW for 1.6 miles on USFS Rd. 708. Park at old USFS road/trail. Walk N 0.6 miles on old road to property boundary.

**GMU/ACRES:** 68 / 640 acres

**OPEN:** Sept. 1–end of Feb.

**HUNTING:** deer, elk, pronghorn, coyote, rabbit

► **SPRING VALLEY** — KIT CARSON CO.

**DIRECTIONS:** From Burlington, go N on Hwy. 385 for approx. 14 miles to CR Nn. Go W on CR Nn to CR 45, which turns S. Go S on CR 45 for 1 mile to parking lot.

**GMU/ACRES:** 109 / 960 acres

**OPEN:** Sept. 1–end of Feb.

**HUNTING:** deer, coyote, rabbit

► **STATE LINE** — BACA CO.

**DIRECTIONS:** From Campo, go 4 miles W on Rd. J, then go S on Rd. 24 for 5 miles. Turn E through USFS pasture gate 6M. Go 1 mile to gate 6A. Or, from gate 6A, walk approx. 2 miles SE to property.

**GMU/ACRES:** 144 / 496 acres

**OPEN:** Sept. 1–end of Feb.

**HUNTING:** pronghorn, scaled quail, rabbit, coyote

**RESTRICTIONS:**

- a. Access by foot only.

▶ **STEEL CANYON** — SAGUACHE CO.

**DIRECTIONS:** From Villa Grove, go E on CR LL57 (USFS Rd. 970) for 3.5 miles.

**GMU/ACRES:** 82 / 640 acres

**OPEN:** Aug. 15–end of Feb. for hunting.

**HUNTING:** deer, elk, pronghorn, rabbit, snowshoe hare, coyote

▶ **STEINHOFF HILL** — LARIMER CO.

**DIRECTIONS:** From Fort Collins, go N on Hwy. 287 approx. 16 miles to CR 74E at The Forks. Go 4 miles W on CR 74E, then go N on CR 37 for 0.5 miles.

**GMU/ACRES:** 191 / 480 acres

**OPEN:** Sept. 1–end of Feb.

**HUNTING:** big game, small game

**RESTRICTIONS:**

- a. Big-game hunting by archery only.
- b. Small-game hunting prohibited except by archery or shotguns not firing single slugs.

▶ **STERLING PRAIRIE** — LOGAN CO.

**DIRECTIONS:** From Sterling, take Hwy. 6 E. There are several parking areas along Hwy. 6, the first approx. 6 miles E of interstate, and the second approx. 9 miles E of interstate.

**WEST SIDE PARKING:** Go SE on Hwy. 61 approx. 3.5 miles to parking area. Or take Hwy. 61 S to Logan CR 24.8 and turn right. Veer left onto Logan CR 47. Go approx. 3 miles to parking area on W side of road.

**EAST SIDE PARKING:** Take Hwy. 6 approx. 12 miles E of interstate. Turn S onto Logan CR 67 and travel approx. 2.5 miles. Turn W onto Logan CR 30 and travel approx. 1 mile to parking area.

**GMUs/ACRES:** 93, 97, 98 / 44,733 acres

**OPEN:** Sept. 1–end of Feb.

**HUNTING:** deer, pronghorn, coyote, dove

▶ **STEVEN'S GULCH** — LARIMER CO.

**DIRECTIONS:** From Fort Collins, take Hwy. 287 N to CR 74E (Red Feather Lakes Rd.). Go W on CR 74E to USFS road near mile marker 11 on 74E. Follow USFS road S until it enters USFS land. Access by foot or horse across USFS land. No public road access directly to property boundary.

**GMU/ACRES:** 191 / 480 acres

**OPEN:** Sept. 1–end of Feb.

**HUNTING:** big game, small game

▶ **STOKES GULCH** — ROUTT CO.

**DIRECTIONS:** From Hayden, go S on CR 37 to CR 59.

**GMU/ACRES:** 13 / 1,863 acres

**OPEN:** First day of archery deer and elk season to May 31.

**HUNTING:** deer, elk, pronghorn, waterfowl

▶ **STONE CORRAL** — WELD CO.**DIRECTIONS:**

**FROM AULT:** Go 18.5 miles E on Hwy. 14 to CR 69. Go 7 miles N on CR 69 to CR 104. Go 1–3 miles W on CR 104.

**FROM BRIGGS DALE:** Go 4 miles W on Hwy. 14 to CR 69. Go 7 miles N on CR 69 to CR 104. Go 1–3 miles W on CR 104.

**GMU/ACRES:** 87 / 1,041 acres

**OPEN:** Sept. 1–end of Feb.

**HUNTING:** deer, pronghorn, coyote, rabbit, dove

▶ **STONEHOUSE GULCH** — SAGUACHE CO.

**DIRECTIONS:** From Saguache, go 10 miles N on Hwy. 285 to BLM road, then go S from Noland Gulch Loop Rd. to Stonehouse Gulch (across Hwy. 285 from Mineral Hot Springs). Go W for 0.5 miles, then go S for 2 miles.

**GMU/ACRES:** 681 / 560 acres

**OPEN:** Aug. 15–end of Feb.

**HUNTING:** deer, elk, bighorn sheep, pronghorn, rabbit, dusky grouse, dove, coyote

▶ **STONEFACE MOUNTAIN** — FREMONT CO.

**DIRECTIONS:** From Cotopaxi, go 17 miles N on CR 12. Timber activity may be present.

**GMU/ACRES:** 58 / 640 acres

**OPEN:** Sept. 1–May 31

**HUNTING:** deer, elk, bear, dusky grouse, turkey

▶ **SUGAR LOAF** — CONEJOS CO.

**DIRECTIONS:** From Manassa, go E on Colo. 142 for 10 miles to CR V. Go N on CR V for 1.3 miles near NE corner of property. Access to property across adjoining BLM land.

**GMU/ACRES:** 81 / 640 acres

**OPEN:** Sept. 1–end of Feb.

**HUNTING:** deer, elk, coyote, rabbit, turkey

▶ **SULTAN CREEK** — SAN JUAN CO.

**DIRECTIONS:** From Silverton, go S on Hwy. 550 for 6 miles to USFS Rd. 584. Go W on USFS Rd 584 (Little Molas Lake Rd.) to USFS trailhead parking area for USFS trail 555.

**GMU/ACRES:** 74 / 640 acres

**OPEN:** Sept. 1–end of Feb.

**HUNTING:** deer, elk, moose, coyote

▶ **SUNNY MOON** — BACA CO.

**DIRECTIONS:** From Springfield, turn S on CR 17, then across USFS grasslands to SW corner of property.

**GMU/ACRES:** 144 / 640 acres

**OPEN:** Sept. 1–end of Feb.

**HUNTING:** deer, pronghorn, coyote, fox, bobcat, quail, rabbit

▶ **SWEETWATER** — KIOWA CO.

**DIRECTIONS:** From Wiley, go N on Hwy. 287 to CR A. Go W on CR A to CR 40, then go N for 3 miles.

**GMU/ACRES:** 126 / 640 acres

**OPEN:** For fishing, from last day of waterfowl season (or as posted) through Oct. 31. Open for hunting Sept. 1 through last day of waterfowl season (or as posted) to March 30.

**HUNTING:** waterfowl, small game, deer

**FISHING:** warmwater

▶ **TABLE MOUNTAIN** — FREMONT CO.

**DIRECTIONS:** From Cañon City, go 8 miles E on Hwy. 50 to Hwy. 67. Then go N for 3 miles and turn E on CR 123. Go 0.25 miles to CR 132 and turn N. Go 9 miles to Beaver Creek SWA. Access via upper parking area of Beaver Creek SWA. **NOTE:** No public access from Hwy 115.

**GMU/ACRES:** 59 / 9,427 acres

**OPEN:** Sept. 1–May 31

**HUNTING:** deer, bear, lion, rabbit, dove, turkey, coyote

**RESTRICTIONS:**

- a. Camping prohibited except in big-game season, in designated areas only.
- b. Horseback riding prohibited except during big-game season.

▶ **TALLHASSEE ROAD** — FREMONT CO.

**DIRECTIONS:** From Cañon City, go 12 miles W on Hwy. 50 to Hwy. 9. Go NW for 9 miles on Hwy. 9 to CR 2. Take CR 2 W for 3 miles.

**GMU/ACRES:** 58 / 640 acres

**OPEN:** Sept. 1–May 31

**HUNTING:** deer, elk, pronghorn, coyote, bear, grouse

▶ **TAOS VALLEY** — CONEJOS CO.

**DIRECTIONS:** From Antonito, go E on CR G for 4.5 miles to CR 18. Go S on CR 18 for approx. 3 miles to two-track (4x4) road, then continue S on two-track road for approx. 3.1 miles. Walk approx. 0.1 miles NE to SW corner of property.

**GMU/ACRES:** 81 / 640 acres

**OPEN:** Sept. 1–end of Feb.

**HUNTING:** pronghorn, coyote

▶ **TARRYALL CREEK** — PARK CO.

**DIRECTIONS:** From Como, go 0.4 miles E on Hwy. 285 to CR 15 (Elkhorn Rd.). Go S on CR 15 for 3.5 miles to CR 32 (Albino Rd.). Go E on CR 32 for 0.6 miles to BLM land. Access to property only from adjoining BLM land near SE corner of property, by foot only. Property not accessible from CR 15.

**GMU/ACRES:** 50 / 640 acres

**OPEN:** Sept. 1–end of Feb.

**HUNTING:** deer, elk, pronghorn, coyote, rabbit, turkey

**FISHING:** Year-round on Tarryall Creek on SE corner.

▶ **TAYLOR DRAW** — JACKSON CO.

**DIRECTIONS:** From Rand, go S on Hwy. 125 for 2.2 miles to CR 21, which becomes USFS Rd. 740. Go 7.1 miles to Jack Creek. Take USFS Rds. 742 and 743 for 3.1 miles to gate.

**GMU/ACRES:** 171 / 320 acres

**OPEN:** Aug. 15–end of Feb.

**HUNTING:** big game, small game

▶ **TECOLOTE CREEK** — LAS ANIMAS CO.

**DIRECTIONS:** From Kim, take Hwy. 160 to CR 36. Access on foot through USFS property.

**GMU/ACRES:** 143 / 560 acres

**OPEN:** Sept. 1–end of Feb.

**HUNTING:** deer, elk, pronghorn, coyote, fox, bobcat, quail, rabbit

▶ **TED'S CANYON** — MOFFAT CO.

**DIRECTIONS:** There is no public motor vehicle access directly to this STL. Only reachable from adjacent BLM lands. Access by foot or horseback only.

*continued on next page*



**PROPERTY DESCRIPTION:** Township 3N, Range 97W, Section 16. See property map at [cpw.state.co.us/statetrustlands](http://cpw.state.co.us/statetrustlands).

**GMU/ACRES:** 11 / 640 acres

**OPEN:** Aug. 15–end of Feb.

**HUNTING:** big game and small game only

► **TEMPLE CANYON** — MOFFAT CO.

**DIRECTIONS:** From Craig, go SW on Hwy. 40 for 27 miles to CR 57 (Price Creek Rd.). Turn S to Rattlesnake Hill. Access via Rattlesnake Hill and BLM land, about 3 miles.

**GMU/ACRES:** 211 / 637 acres

**OPEN:** Sept. 1–end of Feb.

**HUNTING:** deer, elk, small game, birds

► **TEXAS CREEK NO. 1** — FREMONT CO.

**DIRECTIONS:** From Hwy. 50 at Texas Creek, go N on CR 27 (Texas Creek Gulch) about 2.5 miles to 217A Rd. Continue N/NW on 217A Rd. for 1 mile to NE corner of STL.

**GMU/ACRES:** 58 / 250 acres

**OPEN:** Sept. 1–May 31

**HUNTING:** deer, elk, lion, bighorn sheep, small game

**RESTRICTIONS:**

- a. Access by foot or horseback only except on 217A Rd.

► **TEXAS CREEK NO. 2** — FREMONT CO.

**DIRECTIONS:** From Texas Creek No. 1 STL, continue N on 217A Rd. for 5 miles. STL is 0.5 miles W through BLM land. No access road to STL.

**GMU/ACRES:** 58 / 160 acres

**OPEN:** Sept. 1–end of Feb.

**HUNTING:** deer, elk, lion, bighorn sheep, small game

► **THE HOGBACK** — HUERFANO CO.

**DIRECTIONS:** From Walsenburg, take Hwy. 10 for 7.2 miles E. Take CR 210 S for 2.1 miles. Continue straight on CR 211 for 5 miles. Turn left (E) on CR 213. Continue 0.5 miles to the property.

**GMU/ACRES:** 133 / 640 acres

**OPEN:** Sept. 1–end of Feb.

**HUNTING:** deer, pronghorn, coyote, rabbit

► **THE POSO** — CONEJOS CO.

**DIRECTIONS:** From Antonito, go W on Hwy. 17 for 5 miles to CR 8.5. Go N for 1 mile and turn E onto CR G, then go E on CR G for 0.5 miles and turn N onto CR 9. Go 1 mile N to SE corner of property at CR 9 and CR H.

**GMU/ACRES:** 81 / 640 acres

**OPEN:** Sept. 1–end of Feb.

**HUNTING:** deer, elk, pronghorn, lion, coyote, bobcat, rabbit

► **THE SLOUGHS** — MOFFAT CO.

**DIRECTIONS:** From Dinosaur, go E on Hwy. 40 to CR 16. Turn N onto CR 16 and go approx. 8.6 miles to unnamed BLM road. Recommended to use an ATV from this point. Turn S onto BLM road, then go approx. 4.4 miles.

**GMU/ACRES:** 10 / 650 acres

**OPEN:** **NEW** Aug. 15–end of Feb.

**HUNTING:** deer, elk, small game

► **TOMPSON DRAW** — MOFFAT CO.

**DIRECTIONS:** From Maybell, go 14.5 miles W on Hwy. 318. Turn S on CR 21S. Go 4.7 miles on CR 21S to CR 10. Go W on CR 10 for 8.9 miles to BLM Rd. 1610. Travel on BLM Rd. 1610 for 0.8 miles to edge of property. Can also access STL through adjacent public lands.

**GMU/ACRES:** 2 / 642 acres

**OPEN:** **NEW** Aug. 15–end of Feb.

**HUNTING:** deer, elk, pronghorn, small game

► **THORNBURG DRAW** — MOFFAT CO.

**DIRECTIONS:** From Maybell, go 5 miles W on Hwy. 40, then turn S on BLM Rd. 1558. Go about 0.25 miles.

**GMU/ACRES:** 11 / 640 acres

**OPEN:** Sept. 1–end of Feb.

**HUNTING:** pronghorn, deer, elk, small game

► **THREE MILE MOUNTAIN** — PARK CO.

**DIRECTIONS:**

**PARCEL 1:** Go S from Hartsel 14 miles on Hwy. 9. Turn E on CR 116 (39-Mile Mtn. Rd.) and go 2 miles.

**PARCEL 2:** Go S on Hwy. 9 for 9 miles. Turn E, go 1.1 miles on unmarked dirt road to W boundary.

**GMU/ACRES:** 58 / 640 acres in each parcel, 1,280 total

**OPEN:** Sept. 1–end of Feb.

**HUNTING:** pronghorn, coyote, dove, rabbit

► **THREE SISTERS** — JACKSON CO.

**DIRECTIONS:** Follow directions to Elk Mountain STL. Access from Elk Mountain STL or State Forest State Park.

**GMU/ACRES:** 6 / 1,523 acres

**OPEN:** Aug. 15–end of Feb.

**HUNTING:** big game, small game

**FISHING:** coldwater stream

**RESTRICTIONS:**

- a. Only access is from parking area at end of CR 12E.

► **TIMBERLAKE** — KIOWA, BENT, OTERO, CROWLEY COS.

**DIRECTIONS:** From Sugar City, go E for 5.4 miles on Hwy. 96 to Crowley CR 28. Go S on CR 28 to follow along W boundary of property. Parking allowed along CR 28; however, do not park in a manner that blocks CR 28.

**GMU/ACRES:** 125 / 59,445 acres

**OPEN:** Sept. 1–end of Feb.

**HUNTING:** deer, pronghorn, coyote, rabbit, upland game birds

► **TINAJA CANYON** — HUERFANO CO.

**DIRECTIONS:** From Walsenburg, take Hwy. 10 E for 20 miles. Go N on CR 130 for 1 mile to reach property.

**GMU/ACRES:** 128 / 640 acres

**OPEN:** Sept. 1–end of Feb.

**HUNTING:** pronghorn, coyote, swift fox

► **TOBE CREEK** — LAS ANIMAS CO.

**DIRECTIONS:** From Kim, take Hwy. 160 W. Park-

ing lot N of Hwy.

**GMU/ACRES:** 136, 143 / 640 acres

**OPEN:** Sept. 1–end of Feb.

**HUNTING:** deer, elk, pronghorn, coyote, fox, bobcat, quail, rabbit

► **TOMICHI DOME** — GUNNISON CO.

**DIRECTIONS:** From Gunnison, at Hwys. 50 and 135, go 17 miles E on Hwy. 50 to Gunnison County/USFS Rd. 887 (Waunita Hot Springs Rd.). Turn N on BLM Rd. 3095 and go 4 miles to W boundary.

**GMU/ACRES:** 551 / 640 acres

**OPEN:** Aug. 15–end of Feb. for public access.

Open year-round for fishing.

**HUNTING:** deer, elk, pronghorn, bear, lion, grouse, rabbit

**FISHING:** Hot Springs Res.

**RESTRICTIONS:**

- a. Camping allowed as posted.

► **TREASUREVAULT MOUNTAIN** — PARK, LAKE COS.

**DIRECTIONS:** From Fairplay, go N on Hwy. 9 for 4 miles to Park CR 12 (Mosquito Pass Rd.). Go W on CR 12 for approx. 7.5 miles to USFS Rd. 452. Follow USFS Rd. 452 to Cooney Lake. Access to property from Cooney Lake via foot or horseback only, in steep alpine terrain.

**GMU/ACRES:** 49 / 320 acres

**OPEN:** Sept. 1–end of Feb.

**HUNTING:** elk, deer

**FISHING:** Year-round on Mosquito Creek, Cooney Lake and alpine lakes.

► **TREETOP** — BENT CO.

**DIRECTIONS:** Access from Karney Ranch SWA. Or, from Hasty, go N on CR 24 for 6.8 miles to property and access from marked access points along CR 24.

**GMU/ACRES:** 126 / 10,102 acres

**OPEN:** Sept. 1–end of Feb.

**HUNTING:** deer, pronghorn, coyote, rabbit, upland game birds

► **TRIANGLE** — MOFFAT CO.

**DIRECTIONS:** Immediately W of Maybell off Hwys. 318 and 40.

**GMU/ACRES:** 3, 11 / 1,122 acres

**OPEN:** Sept. 1–end of Feb.

**HUNTING:** deer, elk, pronghorn, small game

► **TROUBLESOME VALLEY RANCH** — GRAND CO.

**DIRECTIONS:** From Kremmling, take Hwy. 40 E for 5 miles to CR 2, then go N about 9 miles to CR 24 and turn right. Access through BLM or off road.

**GMU/ACRES:** 18 / 876 acres

**OPEN:** Sept. 1–end of Feb.

**HUNTING:** deer, elk, rabbit, coyote, grouse

► **TROWEL** — MOFFAT CO.

**DIRECTIONS:** From Craig, go 39 miles N on Hwy. 13 to CR 4. Turn W on CR 4 and go 10.2 miles to CR 146. Turn S on CR 146 and go 0.8 miles. Access from adjacent public lands.

**GMU/ACRES:** 3 / 640 acres

**OPEN:** **NEW** Aug. 15–end of Feb.

**HUNTING:** deer, elk, pronghorn, small game

▶ **TRUJILLO CANYON** — CONEJOS CO.**DIRECTIONS:**

1. From La Jara, go W on CR W for 8.2 miles to CR 8. Go SW 3.7 miles on CR 8 to N boundary of property.

2. Access property from S, across adjoining BLM land.

**GMU/ACRES:** 81 / 640 acres

**OPEN:** Sept. 1–end of Feb.

**HUNTING:** deer, elk, pronghorn, coyote, rabbit, turkey

▶ **TUNNEL DRIVE** — FREMONT CO.

**DIRECTIONS:** From Canon City, go 1.25 miles W on Hwy. 50 to Tunnel Drive, then go W on Tunnel Drive for 0.6 miles to Tunnel Drive Trail parking. From Tunnel Drive parking lot, walk up trail 0.62 miles to STL.

**GMU/ACRES:** 691 / 360 acres

**OPEN:** Sept. 1–end of Feb.

**HUNTING:** deer, elk, bighorn sheep, coyote, rabbit

**FISHING:** year-round fishing on Arkansas River

▶ **TURKEY GULCH** — FREMONT CO.

**DIRECTIONS:** Go 5 miles S of Texas Creek on Hwy. 69, then go 2 miles E on CR 28. Go 1 mile S by foot or horseback across BLM land.

**GMU/ACRES:** 691 / 640 acres

**OPEN:** Sept. 1–May 31 for hunting

**HUNTING:** deer, elk, bear, lion, small game

▶ **TURKEY RIDGE** — HUERFANO, PUEBLO COs.

**DIRECTIONS:** From Walsenburg, take Hwy. 10 E for 16.5 miles. Go N on CR 123. Take CR 123 approx. 9 miles until it dead ends into BLM land. Access by foot and horseback only across adjacent BLM lands.

**GMU/ACRES:** 128 / 640 acres

**OPEN:** Sept. 1–end of Feb.

**HUNTING:** deer, elk, turkey, coyote, scaled quail

▶ **TURKEY TRACK RANCH** — EL PASO CO.

**DIRECTIONS:** From Fountain, go E for 14 miles on Squirrel Creek Rd.; Squirrel Creek Rd. and Peyton Hwy. border STL.

**GMU/ACRES:** 118 / 7,976 acres

**OPEN:** Aug. 15–end of Feb.

**HUNTING:** big game, small game

**RESTRICTIONS:**

- Access from designated parking area only.
- No access allowed from county roads.
- Access by foot only.
- Building permanent blinds prohibited.

▶ **TURNER'S CREEK** — MOFFAT CO.

**DIRECTIONS:** From Dinosaur, go E on Hwy. 40 to Harpers Corner Rd. Turn N onto Harpers Corner Rd. and go to CR 16. Turn E onto CR 16 and go to BLM Rd. 1527. Turn N onto BLM Rd. 1527 and go approx. 1.5 miles to unnamed BLM road. Turn W onto unnamed BLM road and go approx. 2.2 miles.

**GMU/ACRES:** 10 / 640 acres

**OPEN:** **NEW** Aug. 15–end of Feb.

**HUNTING:** deer, elk, pronghorn, sage-grouse, small game

▶ **TWO BUTTES** — PROWERS CO.

**DIRECTIONS:** From Springfield, take Hwy. 287 N to CR B.5. Take B.5 E to CR 12. Go S on CR 12 to property. Park on CR 12 or Two Buttes SWA.

**GMU/ACRES:** 139 / 640 acres

**OPEN:** Sept. 1–end of Feb.

**HUNTING:** deer, pronghorn, rabbit, pheasant, scaled quail, dove, waterfowl

▶ **TWOMILE CREEK** — WELD CO.**DIRECTIONS:**

**FROM BRIGGS DALE:** Go 35.5 miles E on Hwy. 14 to Hwy. 71 N. Go 19.5 miles N on Hwy. 71 N to designated parking area along W side of Hwy. 71 N at gated entrance.

**FROM STONEHAM:** Go 0.5 miles W on Hwy. 14 to Hwy. 71 N. Go 19.5 miles N on Hwy. 71 N to designated parking area along W side of Hwy. 71 N. Park outside of gated entrance.

**FROM FORT MORGAN:** Go 24 miles N on Hwy. 52 from I-76. Go 19.5 miles N on Hwy. 71 N to designated parking area along W side of Hwy. 71 N. Park outside of gated entrance.

**GMU/ACRES:** 88 / 640 acres

**OPEN:** Sept. 1–end of Feb.

**HUNTING:** deer, pronghorn, coyote, rabbit, dove

▶ **UTLEYVILLE** — BACA CO.

**DIRECTIONS:** From Pritchett, head W on Hwy. 160, then turn N onto CR 5. Access through USFS land.

**GMU/ACRES:** 137 / 657 acres

**OPEN:** Sept. 1–end of Feb.

**HUNTING:** deer, elk, pronghorn, coyote, fox, bobcat, quail, rabbit

▶ **VAUGHN DRAW** — MOFFAT CO.

**DIRECTIONS:** From Maybell, go 17.5 miles W on Hwy. 318 to CR 67. Turn N on CR 67 and go 2 miles. Property W of CR 67. Access through adjacent public lands.

**GMU/ACRES:** 2 / 640 acres

**OPEN:** **NEW** Aug. 15–end of Feb.

**HUNTING:** deer, elk, pronghorn, small game

▶ **VERMILLION CREEK** — MOFFAT CO.

**DIRECTIONS:** From Maybell, go 41.5 miles W on Hwy. 318 to intersection of Hwy. 318 and CR 10N. Access through adjacent public lands.

**GMU/ACRES:** 2 / 640 acres

**OPEN:** **NEW** Aug. 15–end of Feb.

**HUNTING:** deer, elk, pronghorn, small game

▶ **VILLA GROVE** — SAGUACHE CO.**DIRECTIONS:**

**NORTH PARCEL:** Located 8.5 miles N of Villa Grove along Hwy. 285.

**SOUTH PARCEL:** From Villa Grove, travel 3 miles on Hayden Pass Rd. (CR LL57), then turn N on CR 60 MM and continue for 0.3 of a mile. Turn E on BLM 5340 (Raspberry Creek Rd.) and continue for 1.5 miles, then turn W on BLM 52064 (Truck Rd.) and continue for 0.5 miles until you reach the property.

**GMU/ACRES:** 82, 681 / 1,120 acres

**OPEN:** Sept. 1–end of Feb.

**HUNTING:** deer, elk, pronghorn, bear, coyote, rabbit

▶ **VINCENTE CANYON** — CONEJOS CO.

**DIRECTIONS:** From Monte Vista, go 21 miles S on Hwy. 15 to Capulin. Go 10 miles SW on dump road (CR 8) from Capulin to N end.

**GMU/ACRES:** 81 / 640 acres

**OPEN:** Aug. 15–May 31 for hunting. Open year-round for fishing.

**HUNTING:** deer, elk, pronghorn, lion, bear, bighorn sheep, small game

**FISHING:** La Jara Creek

**RESTRICTIONS:**

- Camping allowed as posted.

▶ **WARMER GULCH** — PARK CO.

**DIRECTIONS:** From Cañon City, go W on Hwy. 50 to Hwy. 9. Turn N and go 0.5 miles N of Park-Fremont county line. Adjoins Thirty-One Mile Mountain.

**GMU/ACRES:** 58 / 640 acres

**OPEN:** Sept. 1–May 31

**HUNTING:** deer, elk, bear, lion, rabbit, dove, coyote

**RESTRICTIONS:**

- Access by foot or horseback only from the designated parking area; no motorized vehicles.

▶ **WAUGH MOUNTAIN** — FREMONT, PARK COs.

**DIRECTIONS:** From Cañon City, go W on Hwy. 50 for 12 miles. Turn right on Hwy. 9 and go 9 miles. Take CR 2 W for 15 miles. Foot access through BLM land on E and S. Use BLM parking lot.

**GMU/ACRES:** 58 / **NEW** 15,066 acres

**OPEN:** First day of archery pronghorn season through May 31.

**HUNTING:** deer, elk, pronghorn, bear, coyote, grouse

▶ **WEBER CANYON** — MONTEZUMA CO.

**DIRECTIONS:** From Mancos, go 4.4 miles S on CR 41 to designated parking area on E side of CR 41.

**GMU/ACRES:** 73 / 441 acres

**OPEN:** Sept. 1–last day of spring turkey season. All public access March 1–last day of spring turkey season is for lion and turkey hunting only.

**HUNTING:** deer, elk, lion, small game

▶ **WELDON VALLEY** — MORGAN CO.

**DIRECTIONS:** From Weldona, go E for 0.33 miles on CR Y, then go N for 2 miles on CR 10. STL on both sides of CR 10. Gate in SE corner of Sect. 22 on CR 10 and in SW corner of Sect. 21.

**GMU/ACRES:** 95 / 6,560 acres

**OPEN:** Sept. 1–end of Feb.

**HUNTING:** deer, pronghorn, coyote, rabbit, dove, waterfowl

▶ **WERNER ARROYO** — SAGUACHE CO.

**DIRECTIONS:** From Saguache, go S for 7 miles on Hwy. 285 to CR T. Turn E and go 6 miles to CR 53. Then go S for 2 miles to CR R. Turn W and go 1 mile. Turn N and go 0.5 miles.

**GMU/ACRES:** 682 / 640 acres

**OPEN:** Aug. 15–end of Feb.

**HUNTING:** deer, pronghorn, waterfowl, rabbit, coyote, furbearers

► **WEST BEAR GULCH** — FREMONT CO.

**DIRECTIONS:** In Cañon City at 4th St. and Hwy. 50, go S/SE on 4th St. to CR 143 (Oak Creek Grade Rd.). Go 11 miles S on CR 143 to Yorkville and BLM Rd. 6227 (approx. 2 miles past USFS Oak Creek campground). Go 2 miles W/NW on Rd. 6227 to E boundary of property.

**GMU/ACRES:** 69 / 640 acres

**OPEN:** Sept. 1–May 31

**HUNTING:** deer, elk, bear, lion, small game, turkey

► **WEST CARTER MOUNTAIN** — GRAND CO.

**DIRECTIONS:** From Kremmling, take Hwy. 40 W for 14 miles to Chimney Rock Rd. (CR 27/USFS Rd. 103). Access to SW corner (Indian Pass) begins at gate 1.5 miles E of Hwy. 40. Access from E and NE (Badger Creek) continues up Chimney Rock Rd. for 5 miles to marked gates.

**GMU/ACRES:** 181 / 2,360 acres

**OPEN:** Sept. 1–end of Feb.

**HUNTING:** big game, small game

**RESTRICTIONS:**

- a. Motor vehicles restricted to Chimney Rock Rd. unless posted.
- b. Camping, fires allowed within 300 feet of Chimney Rock Rd. (CR 27/USFS Rd. 103) as posted.

► **WEST LIME CREEK** — SAN JUAN CO.

**DIRECTIONS:** From Silverton, go S on Hwy. 550 for 9.7 miles to West Lime Creek. Parking along Hwy. 550 between mile markers 60 and 61.

**GMU/ACRES:** 74 / 640 acres

**OPEN:** Sept. 1–end of Feb.

**HUNTING:** deer, elk, moose, coyote, snowshoe hare

► **WHETSTONE MOUNTAIN** — GUNNISON CO.

**DIRECTIONS:** From intersection of CR 730 and CR 737, drive 4.1 miles on CR 737 to USFS boundary. Turn right onto USFS Rd. 563. Property accessible from USFS Rd. 563.1A and USFS Rd. 563.2A across USFS land. No formal trailhead exists.

**GMUs/ACRES:** 54 / 640 acres

**OPEN:** Aug. 15–end of Feb.

**HUNTING:** mule deer, elk, bear, small game

**RESTRICTIONS:**

- a. Access by foot or horseback only.

► **WHISKEY CREEK** — EAGLE CO.

**DIRECTIONS:** From Vail, go W on I-70 to Exit 171, then go 0.5 miles W. STL is S of I-70. Parking at USFS office at Meadow Mtn. (off I-70 Exit 171, 0.25 miles E). Timber activity may be present.

**GMUs/ACRES:** 36, 45 / 602 acres

**OPEN:** Sept. 1–end of Feb.

**HUNTING:** deer, elk, bear, dusky grouse, rabbit, coyote

**FISHING:** coldwater stream

**RESTRICTIONS:**

- a. Outfitting, non-wildlife-related public access prohibited.

► **WHITEROCK** — OTERO, PUEBLO COs.

**IMPORTANT:** This property may have military munitions present, as it was once used for military live-fire training/testing. Please follow the three Rs of explosives safety while on the property:

**Recognize** that munitions are dangerous;

**Retreat:** Do not approach, touch or disturb it, and carefully leave the area;

**Report:** Notify local law enforcement to advise of what you saw and where you saw it.

For more information go to [www.denix.osd.mil/uxo/home](http://www.denix.osd.mil/uxo/home)

**DIRECTIONS:**

**NORTH ACCESS:** Take CR 2 S for 16.5 miles from Hwy. 50 (CR 2 intersects Hwy. 50 1 mile W of Fowler) to Hwy. 10. Take Hwy. 10 for 3.4 miles E to CR 5. Take CR 5 for 1 mile S to N border. Property borders CR 5 on W for 5 miles.

**SOUTH ACCESS:** Take CR 2 S for 16.5 miles from Hwy. 50 to Hwy. 10. Take Hwy. 10 approx. 7 miles E to CR 11. Take CR 11 approx. 7 miles S to USFS Rd. 2101. Take USFS Rd. 2101 approx. 6 miles S to E side of section T26S, R59W, S14.

1. Go west on USFS Rd. 2101.I to USFS Rd. 2101.P. Go N on 2101.P to W side of section 14; ends on S end of T26S, R59W, S2.

2. Go S on USFS Rd. 2101.P for approx. 1 mile, then walk 0.25 miles W to T26, R59W, S22.

3. From USFS Rd. 2101.I, continue approx. 0.75 miles S on USFS Rd. 2101 to USFS Rd. 2101.M. Take USFS Rd. 2101.M for approx. 2 miles SE to reach USFS Rd. 2101.NA. Take USFS Rd. 2101.NA to T26S, R59W, S36; ends at property.

**GMU/ACRES:** 135 / 19,907 acres

**OPEN:** Sept. 1–end of Feb.

**HUNTING:** deer, pronghorn, coyote, rabbit

► **WILD HORSE** — WELD CO.

**DIRECTIONS:** Go 6.5 miles N of Keota on CR 103 to CR 112, then go 2.3 miles E on CR 112 to N border of property.

**GMU/ACRES:** 88 / 640 acres

**OPEN:** Sept. 1–end of Feb.

**HUNTING:** deer, pronghorn, coyote, rabbit, dove

► **WILLOW CREEK** — MOFFAT CO.

**DIRECTIONS:** From Craig, go N for 29 miles on Hwy. 13 to CR 101. Go 7 miles NE on CR 101 to CR 70. Go 3 miles E on CR 70. STL is 0.25 miles NE through BLM.

**GMU/ACRES:** 4 / 640 acres

**OPEN:** Sept. 1–May 31

**HUNTING:** deer, elk, pronghorn, lion, small game

► **WINDY RIDGE** — GRAND CO.

**DIRECTIONS:** From Kremmling, go W for 20 miles on Hwy. 40 (Diamond Creek crossing, mile marker 163), then go W for 2 miles on CR 184. Timber activity may be present. CR access runs through private property until boundary of STL. Driving or parking vehicles off county road in private hay meadows prohibited.

**GMU/ACRES:** 27 / 808 acres

**OPEN:** Sept. 1–end of Feb.

**HUNTING:** big game, small game

**RESTRICTIONS:**

- a. Motor vehicle access only on CR 184.
- b. Motor vehicle access through gate in Sect. 11 restricted to designated track when road is dry.
- c. Parking restricted in Sect. 14 as posted.

► **WINTER VALLEY GULCH** — MOFFAT CO.

**DIRECTIONS:** From Maybell, go W on Hwy. 40 to BLM Rd. 1506. Turn S onto BLM Rd. 1506 and go to BLM Rd. 1705. Turn E onto BLM Rd. 1705 and go approx. 3 miles. Access by foot and horseback only across adjacent BLM lands.

**GMU/ACRES:** 10 / 640 acres

**OPEN:** **NEW** Aug. 15–end of Feb.

**HUNTING:** deer, elk, pronghorn, small game

► **YAMPA RIVER** — ROUTT CO.

**DIRECTIONS:** From Hayden, go 8 miles W on Hwy. 40. STL is S of Hwy. 40. Access from Yampa River SWA. Parking available.

**GMU/ACRES:** 13 / 2,006 acres

**OPEN:** First day of archery deer and elk season through May 31.

**HUNTING:** deer, elk, grouse, rabbit

**RESTRICTIONS:**

- a. Only access is from SWA parking area.

► **YOUGHAL** — MOFFAT CO.

**DIRECTIONS:** From Dinosaur, go E on Hwy. 40 to CR 16. Turn left onto CR 16, then go to CR 157. Turn right onto CR 157 and go approx. 1.4 miles. Access by foot or horseback only across adjacent BLM lands.

**GMU/ACRES:** 10 / 640 acres

**OPEN:** **NEW** Aug. 15–end of Feb.

**HUNTING:** deer, elk, small game

► **ZAPATA FALLS** — ALAMOSA CO.

**DIRECTIONS:** From Alamosa, go 14.4 miles E on Hwy. 160. Turn N onto Hwy. 50 and go 10.7 miles to Zapata Falls sign. Turn right and follow gravel road for 3.5 miles to BLM trailhead parking lot.

**GMU/ACRES:** 82 / 619 acres

**OPEN:** Sept. 1–end of Feb. for big-game hunting.

**HUNTING:** elk, mule deer, bear, lion.

**RESTRICTIONS:**

- a. Overnight parking prohibited
- b. Hunting prohibited within designated safety zones adjacent to waterfall trail.



# STATE PARKS

## MORE ABOUT STATE PARKS

Wherever you go in Colorado, there's a state park waiting to welcome you. Mountains or prairies, rivers or forests, out in the country or next to the city: Colorado's state parks are as diverse as the state itself, and they offer something for everyone. Enjoy more than 700 miles of trails, water sports, rock climbing and more than 4,000 campsites and 70 cabins and yurts. For information about hunting, fishing and other recreational opportunities at state parks, call 303-297-1192, or visit any state park or CPW office. For more, go to: [cpw.state.co.us/park-map](http://cpw.state.co.us/park-map)

### Lory State Park

*Situated minutes from Fort Collins, Lory State Park visitors can enjoy biking, hiking, picnicking and horseback riding amid fabulous foothills and over 28 miles of trails. Visitors might see turkey, deer, bear, mountain lion, songbirds and many reptile and insect species. Campers, rock climbers and hunters can explore 2,596 acres.*

© CPW Photo by Nora Logue



## STATE PARK GENERAL INFORMATION

The following information applies to all Colorado state parks. Additional property-specific information is listed on the pages that follow.

### PARK HOURS

- ▶ Most parks are open every day of the year, weather permitting, but please see individual park listings for exceptions. Park office and visitor center hours vary.
- ▶ Day-use areas generally are open 5 a.m.–10 p.m. Some day-use parks close earlier (sunset or dusk) and have gates to prevent access outside of operating hours; contact the park for hours of operation. Check our website for seasonal or maintenance closures: [cpw.state.co.us](http://cpw.state.co.us)

**NOTE:** State parks on the front range tend to be very busy on weekends and holidays from May to Sept., so visit on a weekday, or arrive early in the morning or later in the afternoon to help ensure you can access your favorite park.

### CAMPING & RESERVATIONS

- ▶ **All state parks now require camping/cabin/yurt reservations.** Campers can make reservations the day they plan to arrive at the park or up to six months in advance, 24/7 online (go to [cpw.state.co.us](http://cpw.state.co.us) and choose "Camping Reservations" under "Things to Do" to get started) or by phone (1-800-244-5613).
- ▶ The online camping reservation, vehicle park pass and licensing system is a one-stop shop for all items that can be purchased from CPW. While you can make reservations for Colorado state parks through the Reserve America website, we highly recommend using the CPWshop website to access all of CPW's products and use all of the website features. All customers who wish to purchase products or make reservations online will need to look up and update their old account or set up a new online account. Go to [cpw.state.co.us](http://cpw.state.co.us) and choose "Camping Reservations" under "Things to Do" to get started.
- ▶ Entrance fees apply at all parks in addition to camping fees.
- ▶ Customers can cancel their camping reservations prior to day of arrival or the reservation is checked-in, whichever comes first, online at [cpw.state.co.us](http://cpw.state.co.us) (choose "Camping Reservations" under "Things to Do") or by phone: 1-800-244-5613.
- ▶ **NEW** Reservation change or cancellation fees are nonrefundable. It is your responsibility to know the check-in, cancellation and change policies for CPW, as they can change year-to-year. Go to [cpw.state.co.us/reservation-changes](http://cpw.state.co.us/reservation-changes) and click "Reservation Changes & Cancellations" at the bottom left of the page.
- ▶ Exceptions to the refund policy are not offered for water levels, fire restrictions, bugs or equipment malfunction.

### FISHING ON STATE PARKS

- ▶ All but four state parks offer fishing, and licenses are required. Daily, multiple-day, annual or combo small-game/fishing licenses are available: go to [cpw.state.co.us](http://cpw.state.co.us) and click "Buy & Apply."

### HUNTING ON STATE PARKS

- ▶ Hunting is allowed only on some state parks. If it is allowed, it will be listed under "Recreation" in the parks information that starts on page 59.
- ▶ See "Reservations: Hunting" on page 1 and go to [cpw.state.co.us/huntingreservations](http://cpw.state.co.us/huntingreservations) for more information.

## STATE PARK FEES & PASSES

### DAILY FEES & ENTRANCE PASSES

- ▶ Entrance fees are charged at all state parks. They help offset operating costs.
- ▶ Daily passes are \$9–\$11 per vehicle, or \$4 for an individual pass to walk or bike in, depending on which park you visit.
- ▶ Daily passes are available at the park and are valid until noon the day after purchase. The fee for a daily pass covers all occupants of a vehicle. Some parks may charge a per-person fee to walk or bike in for those 16 years of age or older. **NOTE:** Cherry Creek State Park is subject to an additional fee for the Cherry Creek Basin Water Quality Authority: \$1/day or \$3/annual
- ▶ Annual passes purchased at self-serve kiosks (or "iron rangers") must be redeemed within 30 days. Note that the receipt is not replaceable.

### ANNUAL PASS FEES

- ▶ **NEW** Starting on Jan. 1, 2023, Colorado residents can buy a \$29 **Keep Colorado Wild Pass** during their annual vehicle registration through the DMV for entry to all Colorado state parks. The pass fee is included in the vehicle registration pricing total to make buying and investing in Colorado's outdoors an easy step during the annual vehicle registration process. For more information: [cpw.info/KeepColoradoWildPass](http://cpw.info/KeepColoradoWildPass)
- ▶ All annual passes allow you access to all state parks for 12 months from the month of purchase. Available online at [cpw.state.co.us](http://cpw.state.co.us), by phone at 1-800-244-5613, at any CPW location or through any sales agent.
- ▶ An annual park pass is used in lieu of a daily entrance pass (*see above*).
- ▶ **\$80** for an annual affixed vehicle pass.
- ▶ **\$120** for a family annual pass. This transferrable pass is issued to an individual, not a vehicle. Anyone living at the same address as the pass holder can use the pass in their vehicle as long as the same address on their legal form of ID matches the pass holder.
- ▶ **\$40** for an additional annual affixed vehicle pass. You must possess a valid annual affixed or annual family pass to qualify to purchase this pass.
- ▶ Discounted annual passes are available to Colorado residents who are 64 years and older, disabled or eligible because of income: [cpw.state.co.us/accessibility](http://cpw.state.co.us/accessibility)

### MILITARY PASSES

- ▶ Active duty, veterans and National Guard members are admitted free to state parks for the month of Aug. and on Veteran's Day.
- ▶ The military member or veteran must show proof of military service and obtain the free Aug. pass from any Colorado state park or CPW office. The military member or veteran must be in the vehicle using the pass. Go to [cpw.state.co.us/accessibility](http://cpw.state.co.us/accessibility) for a list of acceptable military IDs.
- ▶ Resident disabled veteran and Purple Heart license plates also allow free park entry. (*Available from the Division of Motor Vehicles*)

### PICK UP A FREE STATE PARKS & HATCHERIES PASSPORT WHILE VISITING!

- ▶ Stop by one of our 42 state parks or 15 hatcheries and pick up the CPW Passport. Challenge yourself to collect **ALL** the stamps while you travel the state and log your memories in the Passport.

## STATE PARK ACCESS RULES

The following activities are **PROHIBITED** on lands, waters, frozen surfaces of waters, rights-of-way, buildings or devices on CPW parks and outdoor recreation lands:

- ▶ To enter, use or occupy parks and outdoor recreation lands when posted as prohibited. Access to CPW recreation lands and waters is generally allowed 5 a.m.–10 p.m. daily. Restricted access generally will be allowed during other hours for camping and fishing.
- ▶ To remove, destroy, mutilate, modify or deface any structure, water control device, poster, notice, sign or marker, tree, shrub or other plant or vegetation — including dead timber and forest litter, or any object of archaeological, geological, historical, zoological or natural/environmental value or interest. *This does not include removal of firewood from designated firewood areas, noxious weeds or recreational gold mining within the Arkansas Headwaters Recreation Area (except where prohibited as indicated by posted signs).*
- ▶ To remove, destroy or harass any wildlife or livestock. Hunting is allowed in certain areas designated during hunting seasons.

## CAMPING

- ▶ Where camping is permitted as posted, it is unlawful to leave a camp, tent, shelter, motor vehicle or trailer unattended more than 24 hours, or to camp or to park travel trailers or campers on a state park or outdoor recreation land property for more than 14 days in a 28-day period.
- ▶ If a different primary occupant is not designated, the person who makes a reservation is financially and legally responsible for any actions of the site's occupants.

## LITTERING

- ▶ To leave fish/fish entrails or debris in or on the ice-covered or open waters of lakes, reservoirs or streams.
- ▶ To leave any residentially or commercially generated garbage or trash anywhere within a park or recreation area.

## FIRES

- ▶ To build or tend fires, except in fully-enclosed vehicles or in designated sites with grills or fireplaces; or in hibachis, charcoal grills, stoves and other metal containers, unless otherwise prohibited by these regulations.
- ▶ To allow a fire to burn in a careless manner, to leave any fire unattended or to fail to completely extinguish any fire.
- ▶ To discharge or use fireworks of any kind.

## BOAT DOCKS

- ▶ To fish from boat ramps or boat docks, or to otherwise use ramps/docks in a manner not intended for their use.

## GLASSWARE

- ▶ For any person to carry or possess any glassware in a public swimming or bathing area, or designated waterskiing beach.

## NIGHT ACTIVITY

- ▶ To occupy a parking site with a motorized vehicle from 10 p.m.–5 a.m., unless all occupants arriving in the vehicle are actively engaged in fishing or boating.

## SWIM BEACH

- ▶ For any person:
  - a. To build or tend any kind of fire on any swim beach.
  - b. To fish from any swim beach.
  - c. To allow any child **NEW** under age 13 to be on a swim beach unless accompanied by an adult.

## AIRCRAFT

- ▶ To land or take off with any type of aircraft. "Aircraft" means any device/equipment that is used or intended to be used for manned flight (including powerless flight), including: airplanes, helicopters, gliders, hot air balloons, hang gliders, parachutes, parasails, kite boards, kite tubes, zip lines, etc.

## ANIMALS/PETS

- ▶ To allow any dog or other pet on state park property, unless under control and on a leash not longer than 6 feet.
 

This requirement for dogs or other pets to be leashed does not apply when the animal is in a vehicle or vessel, or within the boundaries of the designated dog-off-leash area at Chatfield or Cherry Creek state parks. Dog or other pets are not allowed within any swimming or water-ski beach. This does not apply to dogs being used in hunting, field trials or while being trained on lands open to such use. Any person having a dog or other pet creating a nuisance or disturbance, or who fails to properly control a dog or other pet, may be evicted from the park or recreation area.
- ▶ To allow horses, mules, donkeys or burros on state park property, except on areas or trails designated for their use.
- ▶ To turn livestock onto or allow grazing without permission.
- ▶ For any handler of any dog to fail to immediately collect, remove and properly dispose of all feces from or near any developed park sites, including campgrounds, picnic area, dog training areas and designated trails.

## DUMP STATIONS/OTHER UTILITIES

- ▶ To empty wastewater holding tanks, fill water holding tanks or otherwise use any park dump station or utility without a valid park pass and valid camping permit/camping reservation.

## BEARS

- ▶ Where necessary to prevent or address bear/human interactions or related issues, the park manager may designate all or a portion of any state park where food, trash and equipment used to cook or store food must be kept sealed in a hard-sided vehicle, in a camping unit that is constructed of solid, non-pliable material or in a food storage box provided by the park for those persons entering the park in something other than a hard-sided vehicle or appropriate camping unit. This does not apply to food that is being transported, consumed or prepared for consumption.

A hard-sided vehicle *does not* include any type of tent, pop-up camper or pickup camper with nylon, canvas or other pliable materials, car top carriers or camper shells on the back of pickup trucks.

## QUIET HOURS

- ▶ Quiet hours will be enforced from 10 p.m.–6 a.m., and all generators, loud radios or other loud noises that may disturb the peace are prohibited during these hours.

## ABANDONED PROPERTY

- ▶ To leave any personal property unattended on land or water for more than 24 hours:
  - a. If property is left for 24 hours, it will be considered abandoned.
  - b. Removal and storage will be at the expense of the owner.

## CLIMBING HARDWARE

- ▶ To place fixed or permanent rock-climbing hardware, unless the climber first obtains a special-activities permit from the park manager. Removal of previously-placed fixed or permanent climbing hardware is prohibited.

## PARKING

- ▶ To park a motor vehicle, trailer or camper in any area other than a designated parking area.

## BIKING

- ▶ To bike in any area other than in a designated biking area or on a designated road or trail.
- ▶ E-bikes (electrical-assisted bicycles) are vehicles with 2 or 3 wheels, fully operable pedals and an electric motor that doesn't go over 750 watts. *See page 3, "State Wildlife Areas," for descriptions of the 3 classes of e-bike.*

In state parks, class 1 and 2 e-bikes are allowed on roadways and designated bike lanes, and on multi-use trails and other areas (e.g., campgrounds) that are open to nonmotorized biking. Class 3 e-bikes are only allowed on designated roadways and designated bike lanes.

## ALCOHOL

- ▶ Consumption of alcoholic beverages on CPW lands and waters is permitted with the following exceptions:
  - a. It is prohibited to consume alcoholic beverages on any archery or firearm range.
  - b. It is prohibited to sell and/or dispense alcoholic beverages on any CPW lands and waters.
  - c. It is prohibited to be on any CPW lands and waters when under the influence of alcohol or any controlled substance to the degree that may endanger oneself or another person, damage property or resources, or may cause unreasonable interference with another person's enjoyment.

**NEW** SWIMMING

- ▶ To swim on state park managed properties:
  - a. From sunset to sunrise.
  - b. Within or 150 feet from: any boat ramp, marina, breakwater, dock, buoy-designated hazard or keep-out, any dam inlet or outlet structure, and where prohibited as posted.
  - c. For any child under the age of 13 unless accompanied by an adult.



## STATE PARKS PROPERTIES

► **cameo shooting & education complex**

— MESA CO.

**DIRECTIONS:** Take I-70 to exit 45, turn north and follow signs to Cameo.**GMU/ACRES:** 31 / 1,700**FACILITIES:** rifle, pistol, shotgun, archery ranges; hunting, fishing, shooting and other outdoor activity programs and classes**RESTRICTIONS:**

- Public access from sunrise to sunset only.
- Fires may be prohibited to comply with current burn restrictions.
- Camping, marijuana prohibited.
- Dogs prohibited outside of vehicles.
- Hunting allowed only in area north of and within 100 yards of Coal Canyon-Main Canyon divide.
- All persons must comply with range safety rules, as posted.
- Biking only in designated areas, as posted.

**NOTE:** While Cameo has the same general rules as state parks (see page 58 of this brochure and Chapter P-1 of our regulations online: [cpw.state.co.us/regulations](http://cpw.state.co.us/regulations)), **PARK PASSES ARE NOT VALID FOR ENTRY HERE.** You must purchase Cameo passes specifically to use in the Cameo shooting areas. See the types of Cameo passes and fees online: [cpw.state.co.us/cameo](http://cpw.state.co.us/cameo)

Find downloadable maps and a full list of activities available at each park in the Park Finder online:

[cpw.state.co.us/park-map](http://cpw.state.co.us/park-map)► **ARKANSAS HEADWATERS** — CHAFFEE, FREMONT, LAKE AND PUEBLO COs.**DIRECTIONS TO VISITOR CENTER:** From intersection of Hwys. 50/291 in Salida, go N on Hwy. 291 (1st St.). Go 1 block past stoplight to G St., turn right 1 block to Sackett Ave., then turn left. Visitor Center on left corner of Sackett and G streets. **Note that the park spans 152 miles from Leadville to Pueblo, and campsites are located along this span.****PHONE:** 719-539-7289**ACRES:** 5,652 total acres, 152 miles of river**FACILITIES:** picnic sites, including group picnicking, campgrounds, boat ramps, visitor center**RECREATION:** fishing, whitewater boating, camping, hiking, mountain biking, OHV, hunting, horseback trails, boating, swimming, cross-country skiing/snowshoeing, rock climbing, wildlife viewing**RESTRICTIONS:**

- Except in established campgrounds where toilet facilities are provided, all overnight campers must provide and use a portable toilet device capable of carrying human waste out of recreation area. Contents of portable toilet must be emptied in compliance with law and may not be deposited within recreation area, unless at a facility specifically designated by AHRA.
- Building or tending fires allowed, but AHRA fire containers must have at least a two-inch rigid side. Fire containers must be elevated up off ground.
- Swimming allowed from confluence of East Fork/Lake Fork of Arkansas River. All persons swimming within designated whitewater parks and all persons under the age of 13 swimming anywhere within the recreation area must wear a properly-fitting, U.S. Coast Guard-approved wearable personal flotation device.
- Motorboats prohibited from confluence of East Fork/Lake Fork of Arkansas River to west end of Pueblo Reservoir.
- Innertubes, air mattresses and similar devices allowed from confluence of East Fork/Lake Fork of Arkansas River. All occupants must wear a U.S. Coast Guard-approved wearable personal flotation device.
- Hunting allowed in areas not prohibiting such use.
- Recreational gold mining allowed, except where prohibited as posted.

► **BARR LAKE**  
— ADAMS CO.**DIRECTIONS:** From Denver, take I-76 E to exit 22, Bromley Lane. Go E approx. 1 mile to Picadilly Rd., then go S about 2 miles to park entrance on right.**PHONE:** 303-659-6005**ACRES:** 1,164 land acres, 1,726 water acres**FACILITIES:** picnic sites, boat ramp, visitor center**RECREATION:** fishing, hiking, biking, horseback trails, boating, cross-country skiing/snowshoeing**RESTRICTIONS:**

- Dogs or other pets, fishing or boating in wildlife refuge area prohibited.
- Visitors must remain on designated trails and boardwalks in wildlife refuge area.
- Fishing, boating in wildlife refuge area prohibited.
- Visitors must remain on designated trails on Barr Lake Dam.
- Horses on Barr Lake Dam prohibited.
- Only hand-propelled craft, sailboats and boats with electric trolling motors or gasoline motors of 10 horsepower or less allowed.
- Only shotguns loaded with birdshot allowed for waterfowl and dove hunting, in areas and at times posted.
- All hunters must check in and check out at hunter registration area.
- Waterfowl hunting by reservation only. See "Reservations: Hunting," page 1, for details.
- NEW** Swimming is prohibited.

► **BOYD LAKE** — LARIMER CO.**DIRECTIONS:** From I-25 exit 257 W (Hwy. 34) 2.3 miles, go right on Boise Ave for 1.5 miles, then turn right on 37th St. (T intersection). Turn right, and park is on right (800 ft).**PHONE:** 970-669-1739**ACRES:** 257 land acres, 1,747 water acres**FACILITIES:** picnic sites, boat ramps, electric hookups, dump station, visitor center**RECREATION:** fishing, camping, hiking, biking, boating, swimming, cross-country skiing/snowshoeing**RESTRICTIONS:**

- From the Tues. after Labor Day through the Fri. before Memorial Day, only bows and arrows (including crossbows and hand-held bows, unless otherwise restricted), and shotguns loaded with birdshot allowed for hunting in areas not posted as prohibiting such use.
- Waterfowl hunting by reservation only. See "Reservations: Hunting," page 1, for details.

**GOLD STANDARD SITES**

The Leave No Trace Center for Outdoor Ethics has 7 principles that provide an easily understood framework of minimum impact practices for anyone visiting the outdoors. The principles have been adapted so that they can be applied anywhere — from remote wilderness areas, to local parks and even in your own backyard. See the back cover of this brochure to read about them!

Three of our state parks have received the highest Leave No Trace standard of recognition as Gold Standard Sites: Barr Lake, Castlewood Canyon and Roxborough. Gold Standard Sites become exemplary models, encouraging other public lands to ensure that Leave No Trace education is part of everyone's experience when spending time outdoors.

Learn more at: [Int.org/our-work/protecting-parks/gold-standard-sites](http://Int.org/our-work/protecting-parks/gold-standard-sites)





► **CASTLEWOOD CANYON**  
— DOUGLAS CO.

**DIRECTIONS:** From I-25 at Castle Rock, go E on Founders Parkway to Hwy. 86, then go E for 4 miles to Franktown. Go S on Hwy. 83 (S. Parker Rd.) for 5 miles to park entrance.

**PHONE:** 303-688-5242

**ACRES:** 2,628 land acres

**FACILITIES:** picnic sites, visitor center

**RECREATION:** hiking, cross-country skiing/snowshoeing, rock climbing, wildlife viewing, educational tours, photography

**RESTRICTIONS:**

- a. Dogs or other pets, horses, climbing, traversing or rappelling on or from rock formations in East Canyon area prohibited.
- b. Visitors required to remain on designated trails in East Canyon area.

► **CHATFIELD** — JEFFERSON, DOUGLAS, ARAPAHOE COs.

**DIRECTIONS:** From Denver, go W on C-470 to Wadsworth (Hwy. 121) exit. Go S on Wadsworth for 1 mile. Deer Creek entrance is on E of road. Or, from C-470 and Santa Fe Dr. (Hwy. 85), go S on Hwy. 85, go W on Titan Pkwy., then turn right on Eagle River St. to Plum Creek entrance.

**PHONE:** 303-791-7275

**ACRES:** 3,895 land acres, 1,423 water acres

**FACILITIES:** picnic sites, horse rental, sewer and electrical hookups, dump station, boat ramps, marina, swim beach, model airplane field

**RECREATION:** fishing, camping, hiking, biking, horseback trails, boating, swimming, cross-country skiing/snowshoeing, hot-air ballooning, wildlife viewing

**RESTRICTIONS:**

- a. Entrance to and exit from dog-off-leash areas allowed only at designated access points.
- b. A handler may bring maximum of 3 dogs at one time in dog-off-leash area.
- c. Handlers must have a leash and at least one waste bag for each dog in dog-off-leash area.
- d. Sport-dog trainers must obtain a special-use permit to access and use designated upland and flat-water sport-dog-training areas.
- e. Handlers in dog-off-leash and sport-dog-training areas must have a visible and valid dog-off-leash annual or daily pass.
- f. Fishing prohibited on ponds within dog-off-leash area.
- g. Only pistols or other mechanisms incapable of discharging live ammunition allowed in dog-training area.
- h. Valid permit required to launch or land any hot-air balloon.
- i. Only float tubes or craft propelled by hand allowed on ponds within the park, excluding main reservoir.

► **CHERRY CREEK** — ARAPAHOE CO.

**DIRECTIONS:** From I-225, go 1 mile S on Parker Rd. to Lehigh Ave. and follow signs to E entrance of park.

**PHONE:** 303-690-1166

**ACRES:** 3,570 land acres, 880 water acres

**FACILITIES:** picnic sites, horse rental, electrical hookups, dump station, boat ramps, marina, shooting range

**RECREATION:** fishing, camping, hiking, biking, horseback trails, boating, swimming, cross-country skiing/snowshoeing

**RESTRICTIONS:**

- a. Entrance to and exit from dog-off-leash areas allowed only at designated access points.
- b. A handler may bring maximum of 3 dogs at one time in dog-off-leash area.
- c. Handlers must have a leash and at least one waste bag for each dog in dog-off-leash area.
- d. Sport-dog trainers must obtain a special-use permit to access and use designated upland and flat-water sport-dog-training areas.
- e. Handlers in dog-off-leash and sport-dog-training areas must have a visible and valid dog-off-leash annual or daily pass.
- f. Use of shotgun shells on trap/skeet range with shot size larger than size 7 prohibited.
- g. Only pistols or other mechanisms incapable of discharging live ammunition allowed in dog-training area.

► **CHEYENNE MOUNTAIN** — EL PASO CO.

**DIRECTIONS:** From I-25, exit on South Academy (Exit 135) and go W on Academy to Hwy. 115. Go S on Hwy. 115 to first traffic light at Gate 1 of Fort Carson. Turn W at light into park entrance.

**PHONE:** 719-576-2016

**ACRES:** 2,701 land acres

**FACILITIES:** picnic sites, campground with 51 full hookup sites and 10 basic sites, visitor center

**RECREATION:** camping, hiking, biking

**RESTRICTIONS:**

- a. Dogs and other pets prohibited, except leashed dogs and pets in developed areas of park and on the following trails only: Acorn Alley, Bobcat Way, Raccoon Ridge and the portion of Soaring Kestral west of the eastern-most intersection with Bobcat Way. All visitors that have dogs or other pets on these trails must have at least one waste bag per animal.
- b. Smoking limited to developed areas only and prohibited in backcountry, or on archery range, parking lot or trail system.
- c. Hunting prohibited.
- d. Climbing, traversing or rappelling on or from rock formations prohibited.
- e. Any person age 17 or older shooting on the field/3D portion of archery range must have on their person a proper and valid daily or annual Cheyenne Mountain Park

archery range individual permit.

- f. Public access on archery range allowed from sunrise to sunset.
- g. Any person age 16 or younger entering archery range must be under adult supervision at all times.
- h. Broadheads, crossbows and firearms, including, but not limited to, BB guns, pellet guns and air rifles, prohibited on archery range.
- i. Dogs or other pets prohibited on archery range.

► **CRAWFORD** — DELTA, MONTROSE COs.

**DIRECTIONS:** From Delta, take Hwy. 92 E to Hotchkiss. Veer right on Hwy. 92. Go 10 miles to Crawford. Park is 1 mile S on Hwy. 92.

**PHONE:** 970-921-5721

**ACRES:** 381 land acres, 379 water acres

**FACILITIES:** picnic sites, boat ramps, electrical hookups, dump station, visitor center

**RECREATION:** fishing, hunting, camping, hiking, biking, boating, swimming, cross-country skiing/snowshoeing, snowmobiling

**RESTRICTIONS:**

- a. Hunting allowed in areas not prohibiting such use.

► **ELDORADO CANYON** — BOULDER CO.

**DIRECTIONS:** From Hwy. 36, take Superior/Louisville exit (McCaslin Blvd.), then go S to Colo. 170. Go W approx. 9 miles through Eldorado Springs. Park entrance on W side of Eldorado Springs.

**VISITOR CENTER:** Go 1 mile W of park entrance.

**PHONE:** 303-494-3943

**ACRES:** 1,441 land acres, one mile of river

**FACILITIES:** picnic sites, visitor center

**RECREATION:** rock climbing, hiking, biking, horseback trails, cross-country skiing/snowshoeing, fishing, hunting with primitive weapons only at the Crescent Meadows property

**RESTRICTIONS:**

- a. All portable grills and stoves (including, but not limited to, charcoal, gas and wood) prohibited outside of designated high-use pads.
- b. Beginning the Tues. after Labor Day through March 31, only hand-held bows and shotguns loaded with birdshot allowed for hunting in western portion of park (Crescent Meadows).
- c. Beginning the Tues. after Labor Day through the Fri. before Memorial Day, only primitive weapons (hand-held bows and muzzle-loading rifles) allowed for hunting big game in western portion of park (Crescent Meadows).
- d. **NEW** Timed entry system—From July 2022 through Sept. 15, 2022 and May 15, 2023 through Sept. 15, 2023, on every Sat., Sun. and federal or state holiday, no motorized vehicle shall enter, park or use any facilities from 5:30 a.m. until 5:30 p.m. unless such use is by the authority of a valid day use reservation

issued through the approved reservation system of Colorado Parks and Wildlife.

1. Day use reservations may be made by phone 800-244-5613 or online at [cpwshop.com](http://cpwshop.com).
2. Reservations may not be made more than 1 month in advance.
3. Visitors who wish to cancel a reservation must do so 24 hours in advance.
4. Day use reservations are limited to one reservation per person per day. Each person is limited to a maximum of four reservations each month.
5. The individual named on the reservation must be in the motor vehicle. Reservations are non-transferable and cannot be traded, sold or auctioned.
6. In addition to a valid day use reservation, a valid vehicle pass shall be required for each motor vehicle for each day of entry.

#### ► ELEVEN MILE — PARK CO.

**DIRECTIONS:** From Colorado Springs, take Hwy. 24 W for 38 miles until 1 mile W of town of Lake George. Then turn S on CR 90 and go 6 miles to CR 92. Go S on CR 92 for 5 miles to park.

**PHONE:** 719-748-3401

**ACRES:** 4,167 land acres, 3,405 water acres

**FACILITIES:** picnic sites, boat ramps, electrical hookups, dump station, visitor center

**RECREATION:** hunting, fishing, camping, hiking, biking, boating, cross-country skiing/snowshoeing

#### **RESTRICTIONS:**

- a. Operating or parking snowmobiles on land or on frozen surface of reservoir prohibited, except by law enforcement officers on duty, or unless otherwise posted at park entrances.
- b. Operating or occupying boats on surface of reservoir from one-half hour after sunset until one-half hour before sunrise prohibited.
- c. Entering, using or occupying islands on reservoir prohibited.
- d. Entering, using or occupying lands or waters of Eleven Mile State Recreation Area lying east of restrictive buoy line prohibited.
- e. Waterskiing on reservoir prohibited.
- f. Hunting allowed in areas not prohibiting such use.
- g. **NEW** Swimming is prohibited.

#### ► ELKHEAD RESERVOIR — MOFFAT CO.

**DIRECTIONS:** From Hayden, follow Hwy. 40 W for 10 miles to CR 29. Turn right and go 4 miles to CR 28. Turn right, main park access on left.

**PHONE:** 970-276-2061

**ACRES:** 1,208 land acres, 900 water acres

**FACILITIES:** picnic sites, boat ramps

**RECREATION:** hunting, fishing, camping, hiking, biking, horseback trails, boating, swimming, cross-country skiing/snowshoeing

#### ► FISHERS PEAK — LAS ANIMAS CO.

**DIRECTIONS:** From I-25, take Exit 11 E to CR 69-3 (Sante Fe Trail). Travel S until you see the entrance gate and sign on the left.

**PHONE:** 719-846-3463

**ACRES:** 19,200 (*Only 250 acres currently open to the public.*)

**FACILITIES:** drive-in picnic area, parking lot, vault restrooms

**RECREATION:** hiking, picnic area, hunting  
*Note that biking is not allowed.*

#### **RESTRICTIONS:**

- a. Open for public access from sunrise to sunset, except as allowed with a special activity permit (*see h.*).
- b. Visitors must remain on designated trails, except as allowed with a special activity permit (*see h.*).
- c. Trail use for pedestrians only.
- d. Pets or other domestic animals prohibited outside of designated parking area, except as allowed with a special activity permit (*see h.*).
- e. Snowmobiles, off-highway vehicles (OHVs) prohibited.
- f. Parking allowed in designated areas only.
- g. Raptor nest buffers:
  1. From Dec. 15–July 15, all visitors must remain outside the half-mile buffer for golden eagle nests, as posted.
  2. From **NEW** March 15–July 31, all visitors must remain outside the half-mile buffer for peregrine falcon nests, as posted.
- h. Hunting permitted in accordance with the following:
  1. A special activity permit allowing access will be provided through a draw. Failure to comply with the conditions in the permit, state statutes and CPW regulations may result in permit revocation.
  2. Only the successful permit holder and one non-hunting companion are allowed on the property.
  3. Vehicles involved in hunting use of the park are required to have a valid Colorado State parks pass, unless the vehicle displays a Disabled Veteran license plate **NEW** or a **Purple Heart license plate**.
  4. Hired guides or outfitters prohibited.
  5. Access to property prohibited except during season dates specified on permit.
  6. Go online to see the current season dates and rules for hunting on Fishers Peak State Park: [cpw.state.co.us/fisherspeak](http://cpw.state.co.us/fisherspeak)

#### ► GOLDEN GATE CANYON — GILPIN, JEFFERSON COs.

**DIRECTIONS:** Take I-70 W, exit Hwy. 58 and go 5 miles to Hwy. 93. Go N for 1.5 miles to Golden Gate Canyon Rd., then turn left and go 13 miles to visitor center.

**PHONE:** 303-582-3707

**ACRES:** 11,895 land acres, 8 water acres

**FACILITIES:** picnic sites, electrical hookups, dump station, visitor center

**RECREATION:** hunting, fishing, camping, hiking, biking, horseback trails, cross-country skiing/snowshoeing, rock climbing

#### **RESTRICTIONS:**

- a. Boats, rafts or other floating devices of any kind on lakes within park prohibited, except as part of class in canoeing sponsored by CPW.
- b. In Jefferson Co., excluding the 160-acre parcel known as Vigil Ranch and posted strip of land along Gilpin CR 2: During deer and elk seasons, hunting allowed for big game. Beginning the Tues. after Labor Day through the Fri. before Memorial Day, hunting allowed for small game in areas not posted as prohibiting such use.  
**NEW** Reservations for hunting are required. To make a reservation, hunters must already possess a valid big game license for the specific hunt code permitted on the property or a valid small game license.
- c. During deer and elk seasons beginning the Tues. after Labor Day through the Fri. before Memorial Day, hunting allowed in areas not posted as prohibiting such use in portion of park located in Gilpin Co. (Green Ranch). Only hunters selected through special drawing prior to start of big-game seasons allowed to hunt this portion.
- d. **NEW** Swimming is prohibited.

#### ► HARVEY GAP — GARFIELD CO.

**DIRECTIONS:** From Silt, go W on Hwy. 6/24 to First St. Turn N on First St. and go 1.2 miles to Silt Mesa Rd. Go W for 0.7 miles to Harvey Gap Rd. (CR 237). Go N and follow Harvey Gap Rd. for 3.4 miles to park.

**PHONE:** 970-625-1607

**ACRES:** 106 land acres, 198 water acres

**FACILITIES:** picnic sites, boat ramp

**RECREATION:** hunting, fishing, boating, swimming, cross-country skiing/snowshoeing

#### **RESTRICTIONS:**

- a. Only hand-propelled craft, sailboats and boats with electric trolling motors or gasoline motors of 20 horsepower or less allowed on reservoir.
- b. Waterskiing on reservoir prohibited.
- c. Beginning the Tues. after Labor Day through the Fri. before Memorial Day, only bows and arrows (including cross-bow and hand-held bow, unless otherwise restricted), and shotguns loaded with birdshot allowed for hunting in areas not posted as prohibiting such use.

► **HIGHLINE LAKE** — MESA CO.

**DIRECTIONS:** From Loma exit on I-70 (Hwy. 139), go N for 5 miles to Q Rd., then go W for 1.2 miles to 11.8 Rd. Go N for 1 mile to park.

**PHONE:** 970-858-7208

**ACRES:** 389 land acres, 173 water acres

**FACILITIES:** visitor center, camping, picnic sites, boat ramps, dump station

**RECREATION:** fishing, camping, hiking, biking, horseback trails, boating, swimming

**RESTRICTIONS:**

- a. Only hand-propelled craft, sailboats and boats with electric motors allowed on Mack Mesa Reservoir.
- b. Boats prohibited on lake from first day in Oct. through last day in Feb., except hand-propelled craft used for setting out and picking up decoys, and retrieving downed waterfowl in area open to hunting.
- c. Waterfowl hunting by reservation only. See "Reservations: Hunting," page 1, for details.
- d. Only shotguns loaded with birdshot allowed for waterfowl hunting in areas and at times posted.
- e. Small-game hunting allowed at park, using only shotguns, in areas and at times posted.
- f. Big-game hunting prohibited.
- g. All hunters must check in and check out at hunter registration area.
- h. **NEW** Vessels launched on Wednesdays are prohibited from traveling at speeds above "wakeless." If July 4 falls on a Wednesday, this day is exempt from the wakeless restriction.

► **JACKSON LAKE** — MORGAN, WELD COs.

**DIRECTIONS:** From Hwy. 34 and I-76 interchange, go N for 7.25 miles on Hwy. 39, through Goodrich. Then go W on Y5 (follow paved road) for 2.5 miles.

**PHONE:** 970-645-2551

**ACRES:** 580 land acres, 2,511 water acres

**FACILITIES:** picnic sites, boat ramp, electrical hookups, dump station, visitor center

**RECREATION:** hunting, fishing, OHV, camping, hiking, boating, swimming, cross-country skiing/snowshoeing

**RESTRICTIONS:**

- a. Beginning the Tues. after Labor Day through the Fri. before Memorial Day, only bows and arrows (including cross-bow and hand-held bow, unless otherwise restricted), and shotguns loaded with birdshot allowed for hunting in areas not posted as prohibiting such use.

► **JAMES M. ROBB-COLORADO RIVER** — MESA CO.

**PHONE:** 970-434-3388 or 970-858-9188 (Fruita Section)

**CONNECTED LAKES:**

**DIRECTIONS:** From SW portion of Grand Junction at Hwy. 340, go NW on Dike Rd. for 1.5 miles.

**ACRES:** 20 land acres, 30 water acres

**FACILITIES:** picnic sites, boat ramp

**RECREATION:** fishing, hiking, biking, boating. Hunting prohibited.

**CORN LAKE:**

**DIRECTIONS:** Take Exit 37 off I-70, go to I-70 B, turn S on 32 Rd. (Hwy. 141) and go 2 miles.

**ACRES:** 100 land acres, 22 water acres

**FACILITIES:** picnic sites, boat ramp

**RECREATION:** fishing, hiking, biking, horseback trails, waterfowl hunting

**FRUITA:**

**DIRECTIONS:** Take I-70 to Exit 19 at Fruita. Go S on Hwy. 340 for 0.5 miles to entrance on W.

**ACRES:** 20 land acres, 15 water acres

**FACILITIES:** picnic sites, boat ramp, electrical hookups, dump station, visitor center

**RECREATION:** fishing, camping, hiking, biking, horseback trails, boating. Hunting prohibited.

**NOTE:** Swim beach closed indefinitely.

**ISLAND ACRES:**

**DIRECTIONS:** Take Exit 47 off I-70; follow signs.

**ACRES:** 627 land acres, 251 water acres

**FACILITIES:** picnic sites, electrical hookups, dump station

**RECREATION:** fishing, camping, hiking, biking, swimming, waterfowl hunting

**RESTRICTIONS:**

- a. **Colorado River Wildlife Area:**
  1. Dogs or other pets prohibited, except on designated trails.
  2. Fires, **NEW** swimming prohibited within East and West Lakes.
  3. Public access via designated trails only.
  4. Boats, rafts or other floating devices of any kind on lakes prohibited.
- b. **Fruita, Connected Lakes, Corn Lake and Island Acres sections:**
  1. Except for swim area at Island Acres, only hand-propelled craft, sailboats and boats with electric motors allowed.
  2. Waterfowl hunting by reservation only. See "Reservations: Hunting," page 1, for details.
  3. Only shotguns loaded with birdshot allowed for waterfowl hunting in areas and at times posted. All hunters must hunt from designated blinds.
  4. Hunting prohibited in Fruita and Connected Lakes sections.
- c. **34 Road Parcel:**
  1. No public access except for waterfowl hunting on weekends during designated waterfowl hunting seasons.
  2. Only shotguns loaded with birdshot allowed for waterfowl hunting in areas and at times posted. Waterfowl hunters must have valid reservation to hunt 34 Road blind.
  3. Hunters must hunt from designated blinds only.
  4. All other use of property prohibited.
- d. **Pear Park Section:**
  1. Boats, rafts or other floating devices of any kind prohibited on lakes between 30 Rd. and 29 Rd.

2. Waterfowl hunting by reservation only. See "Reservations: Hunting," page 1, for details.

3. Only shotguns loaded with birdshot allowed for waterfowl hunting in areas and at times posted. All hunters must hunt from designated blinds.

► **JOHN MARTIN RESERVOIR** — BENT CO.**DIRECTIONS:**

**FROM LAS ANIMAS:** Go 16 miles E of Las Animas on Hwy. 50 to CR 24 at Hasty. Go S on CR 24 approx. 2 miles to park entrance.

**FROM LAMAR:** Take Hwy. 50 W from Lamar approx. 20 miles to Hasty. Go S on School Street (CR 24), then go 2 miles to park entrance.

**PHONE:** 719-829-1801

**ACRES:** 1,642 land acres, 11,749 water acres

**FACILITIES:** picnic sites, boat ramps, electrical hookups, dump station, visitor center

**RECREATION:** fishing, camping, hiking, biking, boating, swimming, cross-country skiing/snowshoeing

**RESTRICTIONS:**

- a. Public access on north shore area of park prohibited from first day of Nov.–March 15 annually, or as posted (except to retrieve downed waterfowl).
- b. Only hand-propelled craft, sailboats and boats with electric motors allowed on Lake Hasty.
- c. Unauthorized boats, rafts or other floating devices of any kind prohibited on waters below John Martin Dam to Arkansas River bridge.
- d. Public access east of waterfowl closure line to the dam prohibited from first day of Nov.–March 15 annually, or as posted (except to retrieve downed waterfowl).

► **LAKE PUEBLO** — PUEBLO CO.

**DIRECTIONS:** From I-25 at Pueblo, take Exit 101 and go 2.5 miles W on Hwy. 50. Turn S on Pueblo Blvd. and go 4 miles to Thatcher Ave. Turn W, then go 4 miles to park entrance.

**PHONE:** 719-561-9320

**ACRES:** 12,885 land acres, 4,611 water acres

**FACILITIES:** picnic sites, boat ramps, electrical hookups, dump station, visitor center

**RECREATION:** hunting, fishing, camping, hiking, biking, horseback trails, boating, swimming

**RESTRICTIONS:**

- a. Jumping, diving or swinging from cliffs, ledges or manmade structures prohibited, including, but not limited to, boat docks, marina infrastructure and railroad trestle in Turkey Creek.
- b. Innertubes, air mattresses and similar devices allowed below dam on part of Arkansas River within boundaries of park. All occupants must wear a U.S. Coast Guard-approved wearable personal flotation device.
- c. Beginning the Tues. after Labor Day through the Fri. before Memorial Day, only bows and arrows (including cross-



bow and hand-held bow, unless otherwise restricted), and shotguns loaded with birdshot allowed for hunting in areas not posted as prohibiting such use.

► **LATHROP** — HUERFANO CO.

**DIRECTIONS:** From Walsenburg, go 3 miles W on Hwy. 160.

**PHONE:** 719-738-2376

**ACRES:** 1,780 land acres, 412 water acres

**FACILITIES:** picnic sites, boat ramps, electrical hookups, dump station, visitor center

**RECREATION:** hunting, fishing, camping, hiking, biking, boating, swimming, cross-country skiing/snowshoeing, golf

**RESTRICTIONS:**

- a. Boats prohibited on Horseshoe Reservoir from first Mon. in Nov. through last day of migratory waterfowl seasons, except as posted. Hand-propelled craft allowed for setting out and picking up decoys, and retrieving downed waterfowl in area open to hunting.
- b. Waterskiing on Horseshoe Reservoir prohibited.
- c. Beginning the Tues. after Labor Day through the Fri. before Memorial Day, only bows and arrows (including cross-bows and hand-held bows, unless otherwise restricted), and shotguns loaded with birdshot allowed for hunting west from a north-south line corresponding with barbed-wire fence between Horseshoe Lake and Martin Lake.
- d. **NEW** Swimming prohibited except at the designated swim beach at Martin Lake.

► **LONE MESA** — DOLORES CO.

**DIRECTIONS:** From Dolores, take USFS Rds. 526 and 514 N and W to the park.

**PHONE:** 970-533-7065

**ACRES:** 11,780 land acres

**NOTE:** The park is currently closed to the public. Limited big-game hunting is allowed by a special use permit program during big-game seasons. Call 970-533-7065 for information.

► **LORY** — LARIMER CO.

**DIRECTIONS:** From Ft. Collins, go N on Hwy 287, staying straight when highway forks N and following CR 54G into LaPorte. Continue W to Bellvue and turn left on Rist Canyon Rd. (52E). Follow Rist Canyon Rd. for 1 mile to CR 23N. Turn left and follow CR 23N for 1.4 miles to Lodgepole (25G). Then turn right and travel 1.6 miles to park entrance.

**PHONE:** 970-493-1623

**ACRES:** 2,591 land acres

**FACILITIES:** picnic sites, visitor center

**RECREATION:** hunting, fishing, camping, hiking, biking, horseback trails, cross-country skiing/snowshoeing, rock climbing

**RESTRICTIONS:**

- a. During deer and elk seasons, hunting allowed for big game. Beginning the Tues. after Labor Day through the Fri. before Memorial Day, hunting allowed for small game

in areas not posted as prohibiting such use. Hunting on Sat. or Sun prohibited.

- b. During spring turkey hunt at Lory State Park, hunting turkey on Mon. and Tues. only. All other days of the week closed to spring turkey hunting.

► **MANCOS** — MONTEZUMA CO.

**DIRECTIONS:** From Durango, take Hwy. 160 for W 27 miles to Mancos. Go N on Hwy. 184 approx. 0.25 miles, then turn E on CR 42 (USFS Rd. 561). Go 4 miles and take CR N to park entrance.

**PHONE:** 970-533-7065

**ACRES:** 354 land acres, 217 water acres

**FACILITIES:** picnic sites, boat ramp, dump station

**RECREATION:** fishing, camping, hiking, biking, horseback trails, boating, cross-country skiing/snowshoeing

**RESTRICTIONS:**

- a. Only hand-propelled craft, sailboats, boats with electric trolling motors and boats with gasoline motors operated at a wakeless speed allowed on reservoir.
- b. Waterskiing on reservoir prohibited.

► **MUELLER** — TELLER CO.

**DIRECTIONS:** From Colorado Springs, go 25 miles W on Hwy. 24 to Divide. Go S on Hwy. 67 for 3.5 miles to park entrance.

**PHONE:** 719-687-2366

**ACRES:** 5,109 land acres, 5 water acres

**FACILITIES:** picnic sites, electrical hookups, dump station, showers, visitor center

**RECREATION:** camping, hiking, biking, horseback trails, cross-country skiing/snowshoeing, limited hunting and fishing

**RESTRICTIONS:**

- a. Dogs or other pets prohibited outside of developed facilities area.
- b. Operating snowmobiles and off-highway vehicles prohibited, except by law enforcement officers on duty.
- c. Boats, rafts or other floating devices of any kind prohibited on lakes within park.
- d. Beginning the Tues. after Labor Day through the Fri. before Memorial Day, hunting allowed in areas not prohibiting such use in park. Hunters may access posted hunting area only from Trail 5 at Visitor Center, Trail 11 at Livery parking lot, or Lost Pond Picnic Area and Trail 13 at group campground. All weapons must be completely unloaded when hunter is outside posted hunting area boundary.

► **NAVAJO** — ARCHULETA CO.

**DIRECTIONS:** From Pagosa Springs, take Hwy. 160 W for 17 miles. Go SW on Hwy. 151 for 18 miles to Arboles. Go 2 miles S on CR 982.

**PHONE:** 970-883-2208

**ACRES:** 2,087 land acres, 2,895 water acres — the reservoir is more than 15,000 water acres that span Colorado and New Mexico.

**FACILITIES:** picnic sites, boat ramp, electrical hookups, dump station, visitor center

**RECREATION:** hunting, fishing, camping, hiking, biking, boating, swimming and

**NEW** kiteboarding

**RESTRICTIONS:**

- a. Hunting allowed in areas not prohibiting such use.
- b. **NEW** Kiteboards must have three safety systems: a control bar release, a quick release and a safety release. All three safety systems must be in good and operational condition and in compliance with manufacturer specifications so that when activated the kite loses power and falls to the water. Kiteboarders must wear a United States Coast Guard approved personal flotation device when kiteboarding.

**NOTE:** Boaters may launch in either state and use the entire reservoir. Valid New Mexico AND Colorado fishing licenses are required.

► **NORTH STERLING** — LOGAN CO.

**DIRECTIONS:** From I-76, take exit 125 (Sterling), turn W on Hwy. 6 (traffic W from Denver, turn left off exit ramp; traffic E from Julesburg/Nebraska, turn right off exit ramp). Follow Hwy. 6 W for 2 miles over bridge. Turn right (N) on N. 3rd St. Take slight left onto Sidney Ave., then continue N for 1.5 miles. Turn left onto CR 34 and continue W for 1 mile. Turn right onto CR 39 and follow paved road N for 10 miles.

**NOTE:** If using a GPS unit to navigate, road changes names several times. Don't turn onto any unpaved roads.

After S-curves, turn left onto CR 46, continue for 2 miles W to CR 33, and follow paved road N on CR-33.

**PHONE:** 970-522-3657

**ACRES:** 2,820 land acres, 2,895 water acres

**FACILITIES:** archery range, picnic sites, boat ramps, electrical hookups, dump station, visitor center

**RECREATION:** hunting, fishing, camping, hiking, biking, horseback trails, boating, swimming

**RESTRICTIONS:**

- a. Boats prohibited on reservoir from first Mon. in Nov. through last day of migratory waterfowl seasons, except as posted and except hand-propelled craft used for setting out and picking up decoys, and retrieving downed waterfowl on areas of lakes open to waterfowl hunting.
- b. Beginning the Tues. after Labor Day through the Fri. before Memorial Day, only bows and arrows and shotguns loaded with birdshot allowed for hunting in areas not prohibiting such use in park, except as follows:
  1. Hunting prohibited from dam.
  2. Hunting prohibited from frozen surface of lake.

► **PAONIA** — GUNNISON, PITKIN COS.

**DIRECTIONS:** From Glenwood Springs, take Hwy. 82 S to Carbondale. At Hwy. 133, go S for 46 miles.

**PHONE:** 970-921-5721

**ACRES:** 1,250 land acres, 334 water acres

**FACILITIES:** picnic sites, boat ramp

**RECREATION:** hunting, fishing, camping, boating, cross-country skiing/snowshoeing

**RESTRICTIONS:**

- a. Hunting allowed in areas not prohibiting such use.

► **PEARL LAKE** — ROUTT CO.

**DIRECTIONS:** From Steamboat Springs, go W for 2 miles on Hwy. 40 to CR 129. Turn N and go 23 miles to Pearl Lake Rd. Go E for 2 miles to park.

**PHONE:** 970-879-3922

**ACRES:** 134 land acres, 166 water acres

**FACILITIES:** picnic sites, boat ramp

**RECREATION:** hunting, fishing, camping, hiking, biking, boating, cross-country skiing/snowshoeing, snowmobiling

**RESTRICTIONS:**

- a. Only hand-propelled craft, sailboats, boats with electric trolling motors and boats with gasoline motors operated at a wakeless speed allowed.
- b. Waterskiing prohibited.
- c. During deer and elk seasons, hunting allowed for big game. Beginning the Tues. after Labor Day through the Fri. before Memorial Day, hunting allowed for small game in areas not posted as prohibiting such use.

► **RIDGWAY** — OURAY CO.

**DIRECTIONS:** From Montrose, go 20 miles S on Hwy. 550.

**PHONE:** 970-626-5822

**ACRES:** 2,100 land acres, 1,101 water acres

**FACILITIES:** picnic sites, boat ramp, buoy and slip rentals, electrical hookups, dump station, visitor center

**RECREATION:** hunting, fishing, camping, hiking trails, biking, boating, swimming, cross-country skiing/snowshoeing

**RESTRICTIONS:**

- a. Boats, rafts, or other floating devices prohibited on any waters within Pa-Co-Chu-Puk Recreation Site, below Ridgway Dam.
- b. On all areas of park east of Hwy. 550: During deer and elk seasons, hunting allowed for big game. Beginning the Tues. after Labor Day through the Fri. before Memorial Day, hunting allowed in areas not posted as prohibiting such use.
- c. During any hunting season from Oct. 1–April 30 annually, and any approved special season, hunting allowed on all lands open to public access west of reservoir. Area bounded by Dallas Creek on south and site closure signs on north closed to all hunting.
- d. During any waterfowl hunting season from Oct. 1–April 30 annually, and any approved special season, waterfowl hunting allowed within Dallas Creek

Recreation Site at park Hunting prohibited between park road and Hwy. 550, and in other areas posted as prohibiting such use.

- e. During special seasons, hunting allowed in the following areas (or special hunting zones):

**ZONE 1:** Elk Ridge Mesa, including closed Elk Ridge Campground.

**ZONE 2:** Area bounded by 100 yards S of park headquarters on N; Ridgway Reservoir on W; 0.24 miles from Hwy. 550 on S; and 0.25 miles from main park road on E.

3. Area bounded by reservoir's main cove on N; 0.25 miles from Elk Ridge Rd. on W; intersection of Elk Ridge and main park roads on S; and 0.25 miles from main park road on E.

4. Pa-Co-Chu-Puk Recreation site.

► **RIFLE FALLS** — GARFIELD CO.

**DIRECTIONS:** From I-70 exit at Rifle, take Hwy. 13 N through Rifle for 3 miles. Turn right on Hwy. 325 and go 9.8 miles.

**PHONE:** 970-625-1607

**ACRES:** 48 land acres

**FACILITIES:** picnic sites, electrical hookups

**RECREATION:** fishing, camping, hiking, cross-country skiing/snowshoeing

**RESTRICTIONS:**

- a. Climbing, traversing, or rappelling on or from rock formations prohibited.

► **RIFLE GAP** — GARFIELD CO.

**DIRECTIONS:** From I-70 exit at Rifle, take Hwy. 13 N through Rifle for 3 miles. Turn right on Hwy. 325 and go 6 miles.

**PHONE:** 970-625-1607

**ACRES:** 973 land acres, 360 water acres

**FACILITIES:** picnic sites, boat ramp, dump station, visitor center

**RECREATION:** hunting, fishing, camping, biking, boating, swimming, cross-country skiing/snowshoeing

**RESTRICTIONS:**

- a. Hunting allowed in areas not prohibiting such use.



► **ROXBOROUGH**  
— DOUGLAS CO.

**DIRECTIONS:** Take C-470 to Wadsworth exit. Go 4.4 miles S to Waterton Rd., then turn left and go 1.6 miles to North Rampart Range Rd. Turn right and go 2.3 miles to Roxborough Park Rd., then turn left and go 1 block to park access road. Drive 2.2 miles on access road to reach visitor center.

**PHONE:** 303-973-3959

**ACRES:** 3,328 land acres

**FACILITIES:** visitor center

**RECREATION:** hiking, cross-country skiing/snowshoeing, wildlife viewing, education tours, photography

**RESTRICTIONS:**

- a. Dogs or other pets, fires prohibited.

- b. Climbing, traversing, or rappelling on or from rock formations prohibited.

**NOTE:** No off-trail use.

► **ST. VRAIN** — WELD CO.

**DIRECTIONS:** From I-25, go W on Hwy. 119 and turn N on CR 7. Park is 7 miles E of Longmont.

**PHONE:** 303-678-9402

**ACRES:** 695 land acres, 160 water acres

**FACILITIES:** picnic sites, dump station

**RECREATION:** fishing, camping, hiking, boating, cross-country skiing/snowshoeing

**RESTRICTIONS:**

- a. Only hand-propelled craft, sailboats and boats with electric motors allowed, except on Blue Heron Reservoir.
- b. Only hand- or trailer-launched vessels with electric or gasoline motors operated at a wakeless speed allowed on Blue Heron Reservoir.

► **SPINNEY MOUNTAIN** — PARK CO.

**DIRECTIONS:** From Colorado Springs, take Hwy. 24 W for 55 miles. Turn left and go 2.8 miles on CR 23. Then turn right on CR 59 and go 1.1 miles to entrance.

**PHONE:** 719-748-3401

**ACRES:** 3,990 land acres, 2,444 water acres

**FACILITIES:** picnic sites, boat ramps

**RECREATION:** hunting, fishing, boating

**SEASONAL CLOSURE:** from time the reservoir ices over in the fall until ice off in spring

**RESTRICTIONS:**

- a. Operating or parking snowmobiles on land or on frozen surface of reservoir prohibited, except by law enforcement officers on duty, or unless otherwise posted at park entrances.
- b. Operating or occupying boats on surface of reservoir from one-half hour after sunset until one-half hour before sunrise prohibited.
- c. Entering, using or occupying islands on reservoir prohibited.
- d. Entering, using or occupying lands or waters of park Nov. 16–April 30 prohibited, unless reservoir is ice-free and area otherwise posted as open for public use.
- e. Entering, using or occupying lands or waters of park from one-half hour after sunset until one-half hour before sunrise prohibited, or as otherwise posted.
- f. Waterskiing on reservoir prohibited.
- g. Hunting allowed in areas not prohibiting such use.
- h. **NEW** Swimming is prohibited.

► **STAGECOACH** — ROUTT CO.

**DIRECTIONS:** From I-70 at Silverthorne, take Hwy. 9 N for 38 miles. Go W on Hwy. 40 for 6 miles to Hwy. 134. Go W on Hwy. 134 for 27 miles to Hwy. 131. Go N 17 miles to CR 14 and follow signs.

**PHONE:** 970-736-2436

**ACRES:** 810 land acres, 819 water acres

**FACILITIES:** picnic sites, boat ramps, electrical

hookups, dump station

**RECREATION:** fishing, camping, hiking, biking, horseback trails, boating, swimming, cross-country skiing/snowshoeing, snowmobiling

**RESTRICTIONS:**

- a. Beginning the Tues. after Labor Day through the Fri. before Memorial Day, only bows and arrows (including crossbows and hand-held bows, unless otherwise restricted), and shotguns loaded with birdshot allowed for hunting on western half of reservoir.
- b. Waterfowl hunting by reservation only. See "Reservations: Hunting," page 1, for details.

► **STATE FOREST** — JACKSON CO.

**DIRECTIONS:** From Fort Collins, go 75 miles W on Hwy. 14, over Cameron Pass.

**PHONE:** 970-723-8366

**ACRES:** 71,024 land acres, 170 water acres

**FACILITIES:** picnic sites, boat ramps, horse stables/rental, visitor center

**RECREATION:** hunting, fishing, OHV, camping, hiking, biking, horseback riding, boating, backcountry skiing/snowshoeing, snowmobiling, mountain climbing

**RESTRICTIONS:**

- a. Boats, rafts or other floating devices of any kind prohibited on lakes within park, except wakeless boating allowed on North Michigan Reservoir.
- b. Only hand-propelled craft, sailboats, boats with electric trolling motors and boats with gasoline motors operated at a wakeless speed allowed on North Michigan Reservoir.
- c. Waterskiing on North Michigan Reservoir prohibited.
- d. Hunting allowed in areas not prohibiting such use.

► **STAUNTON** — JEFFERSON, PARK COS.

**DIRECTIONS:** From Denver, take Hwy. 285 S for 19.2 miles. Take the Elk Creek Rd. exit and go N on Elk Creek Rd. for 1.7 miles to entrance.

**PHONE:** 303-816-0912

**ACRES:** 3,829 land acres, 5 water acres

**FACILITIES:** picnic sites

**RECREATION:** fishing, camping, hiking, biking, horseback trails, rock climbing

**RESTRICTIONS:**

- a. Boats, rafts or other floating devices of any kind prohibited on lakes within park.

► **STEAMBOAT LAKE** — ROUTT CO.

**DIRECTIONS:** From Steamboat Springs, go for W 2 miles on Hwy. 40 to CR 129. Turn N, go 25 miles to visitor center.

**PHONE:** 970-879-3922

**ACRES:** 1,809 land acres, 1,011 water acres

**FACILITIES:** picnic sites, boat ramps, electrical hookups, dump station, visitor center

**RECREATION:** hunting, fishing, camping, hiking, biking, horseback trails, boating, swimming, cross-country skiing/snowshoeing, snowmobiling

**RESTRICTIONS:**

- a. During deer and elk seasons, hunting allowed for big game. Beginning the Tues. after Labor Day through the Fri. before Memorial Day, hunting allowed for small game in areas not posted as prohibiting such use.

► **SWEITZER LAKE** — DELTA CO.

**DIRECTIONS:** From Delta, go 1 mile S on Hwy. 50. Or go 20 miles N of Montrose on Hwy. 50.

**PHONE:** 970-874-4258

**ACRES:** 74 land acres, 137 water acres

**FACILITIES:** picnic sites, boat ramp, dump station, visitor center

**RECREATION:** hunting, fishing, hiking, biking, horseback trails, boating, swimming, cross-country skiing/snowshoeing

**RESTRICTIONS:**

- a. Beginning the Tues. after Labor Day through the Fri. before Memorial Day, only bows and arrows (including crossbows and hand-held bows, unless otherwise restricted), and shotguns loaded with birdshot allowed for hunting in areas not posted as prohibiting such use.
- b. Waterfowl hunting allowed only in the 6 designated hunt zones.
- c. Reservations required from 5 a.m.–12 p.m. Reserved zones unoccupied by 7 a.m. will be available on first-come, first-served basis. Any hunt zone must be yielded at any time upon request of a hunter holding a valid and active reservation for that zone.
- d. Reservations not required from 1 p.m. to sunset. Hunting is first-come, first served at this time.
- e. Leaving decoys overnight prohibited.

► **SYLVAN LAKE** — EAGLE CO.

**DIRECTIONS:**

**SYLVAN LAKE CABINS & CAMPGROUND:** Take I-70 to Eagle/exit 147. Turn S through roundabouts, cross river. Use first exit on Hwy. 6/Grand Ave. roundabout to travel W for 0.9 miles. At next roundabout, take third exit onto Sylvan Lake Rd. In 1.7 miles, turn S on Brush Creek Rd. for 8.5 miles to visitor center. Continue until road forks. Take right fork for 5 miles to lake.

**BRUSH CREEK YURTS:** Follow above directions, but turn left at fork. After 4.5 miles, yurts on left at top of switchbacks.

**PHONE:** 970-328-2021

**ACRES:** 1,532 land acres, 42 water acres

**FACILITIES:** picnic sites, boat ramp, dump station, visitor center

**RECREATION:** hunting, fishing, camping, hiking, biking, horseback trails, boating, cross-country skiing/snowshoeing, snowmobiling

**RESTRICTIONS:**

- a. Only hand-propelled craft, sailboats and boats with electric motors allowed.
- b. Waterskiing on lake prohibited.
- c. Hunting allowed in areas not prohibiting such use.

► **TRINIDAD LAKE** — LAS ANIMAS CO.

**DIRECTIONS:** From I-25, take exit 13B for Main St. in Trinidad. Turn left at four-way stop onto Nevada. At next intersection, head W onto Hwy. 12/Highway of Legends. Continue 3 miles W to park entrance.

**PHONE:** 719-846-6951

**ACRES:** 2,512 land acres, 800 water acres

**FACILITIES:** picnic sites, boat ramp, electrical hookups, non-electric sites, full hookup sites, dump station, visitor center, camper services building

**RECREATION:** hunting, fishing, camping, hiking, biking, horseback trails, boating, cross-country skiing/snowshoeing, archery range

**RESTRICTIONS:**

- a. Beginning the Tues. after Labor Day through the Fri. before Memorial Day, only bows and arrows (including crossbows and hand-held bows, unless otherwise restricted), and shotguns loaded with birdshot allowed for hunting in areas not posted as prohibiting such use.
- b. Dogs or other pets, smoking prohibited on archery range.
- c. Broadheads, crossbows and firearms (including, but not limited to, BB guns, pellet guns, and air rifles) prohibited on archery range.
- d. Any person age 16 or younger entering archery range must be under direct supervision of an adult at all times.
- e. Public access prohibited on archery range between sunset and sunrise.

► **VEGA** — MESA CO.

**DIRECTIONS:** From I-70, go S on Hwy. 65, then E on Hwy. 330 through Collbran approx. 16 miles. Turn S on 64.6 Rd. and go about 4 miles to park.

**PHONE:** 970-487-3407

**ACRES:** 944 land acres, 898 water acres

**FACILITIES:** picnic sites, boat ramps, electrical hookups, dump station, visitor center

**RECREATION:** hunting, fishing, OHV, camping, hiking, boating, cross-country skiing/snowshoeing, snowmobiling

**RESTRICTIONS:**

- a. Beginning the Tues. after Labor Day through the Fri. before Memorial Day, only bows and arrows (including crossbows and hand-held bows, unless otherwise restricted), and shotguns loaded with birdshot allowed for hunting in areas not posted as prohibiting such use.

► **YAMPA RIVER** — ROUTT, MOFFAT COS.

**DIRECTIONS:** Take Hwy. 40 to mile marker 104. Visitor center and campground on S side of highway. Consult park brochure for directions to all other river access sites.

**PHONE:** 970-276-2061

**ACRES:** 110 land acres, access to 134 river miles

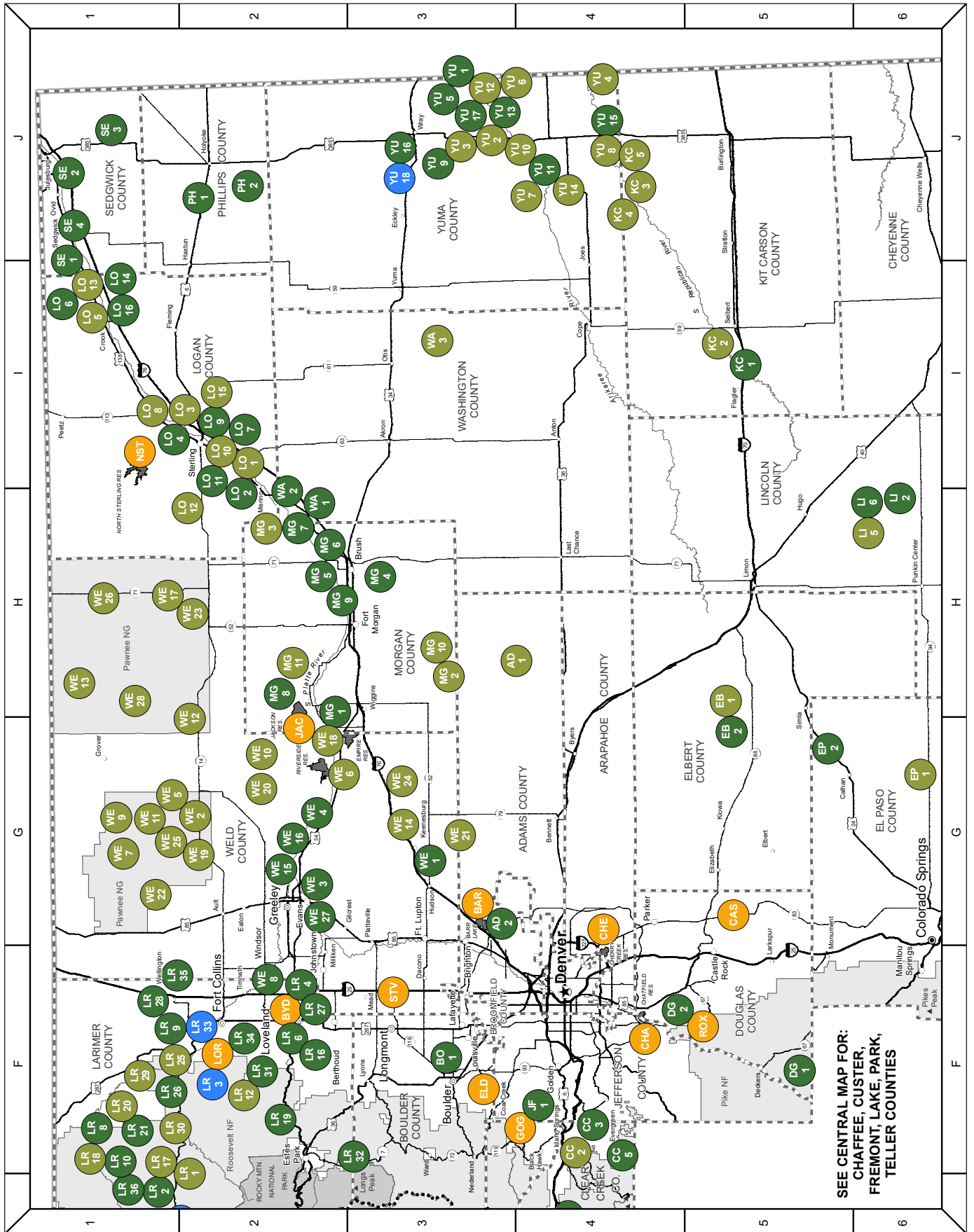
**FACILITIES:** 9 river sites, picnic sites, 8 boat ramps, electrical hookups, dump station, showers, visitor center

**RECREATION:** fishing, rafting, camping, boating, cross-country skiing



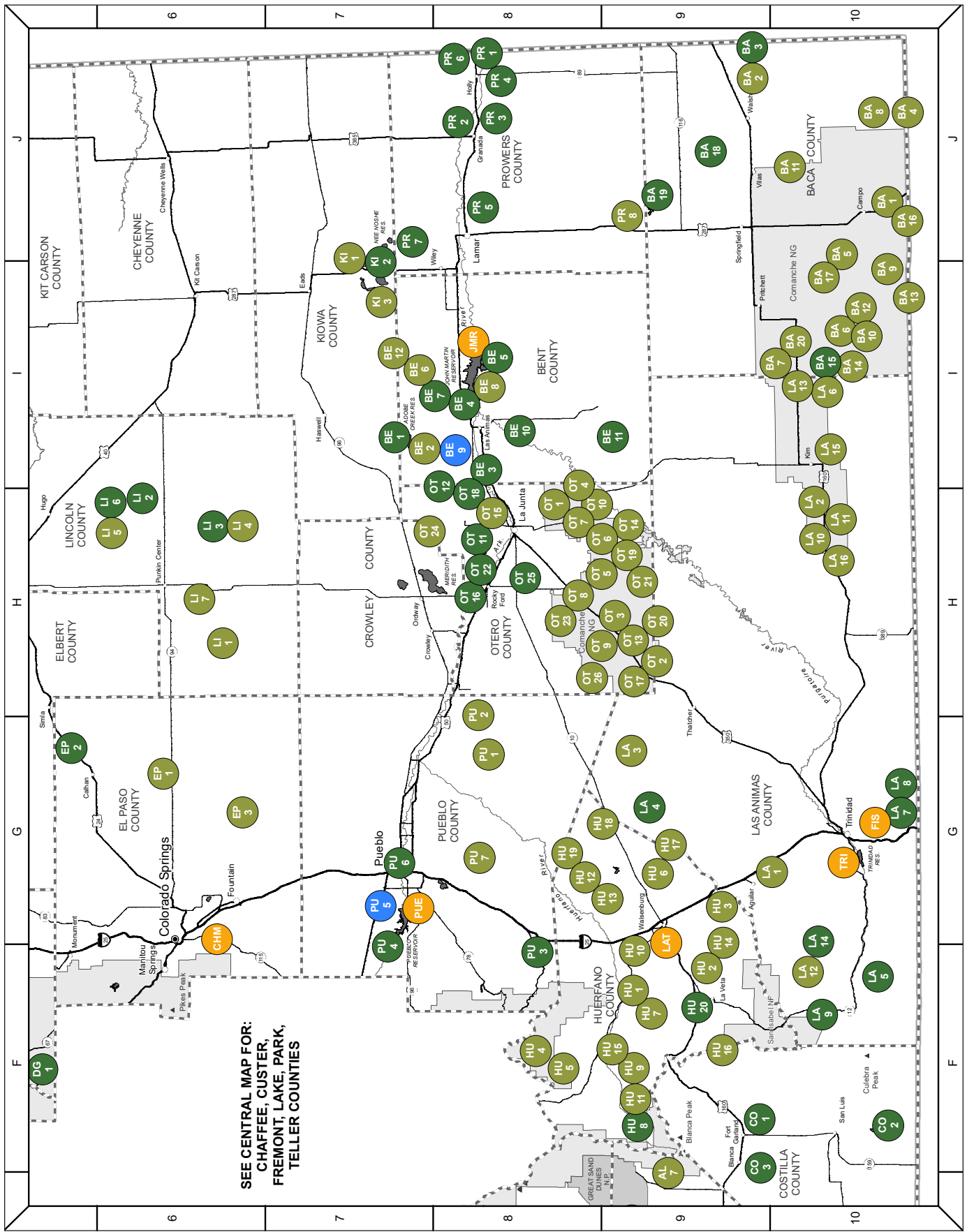
# NORTHEAST

Find these properties under "Map Point" in the Lands Index, pages 72-81, for property names and descriptions.



SEE CENTRAL MAP FOR:  
CHAFFEE, CUSTER,  
FREMONT, LAKE, PARK,  
TELLER COUNTIES

STATE FISH UNITS
  STATE WILDLIFE AREAS
  STATE TRUST LANDS
  STATE PARKS



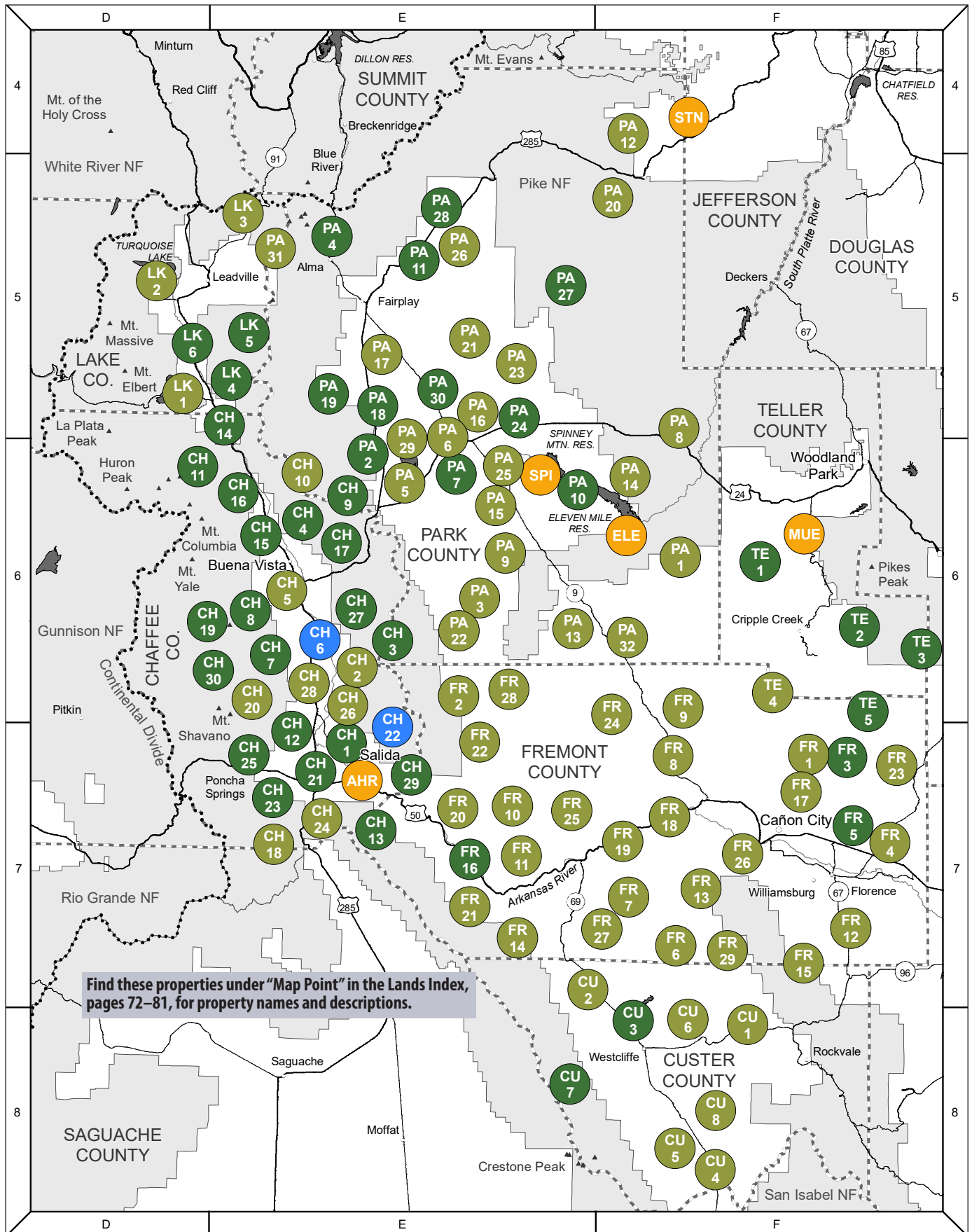






# CENTRAL

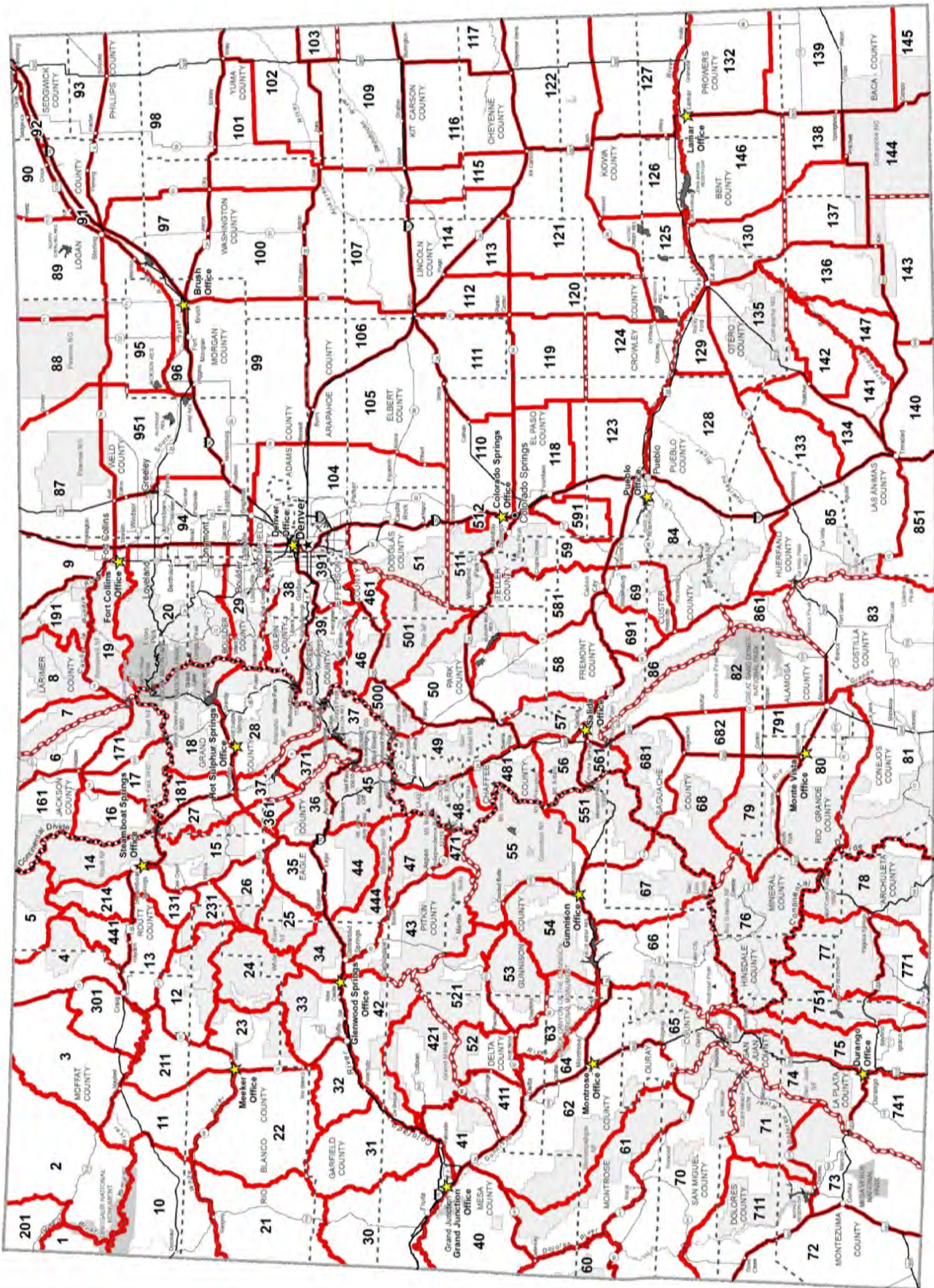
STATE FISH UNITS    STATE WILDLIFE AREAS    STATE TRUST LANDS    STATE PARKS



Find these properties under "Map Point" in the Lands Index, pages 72–81, for property names and descriptions.



# GAME MANAGEMENT UNITS





# LANDS INDEX

► (F. E.) or (F. L.) by property name = property is a **fishing easement** or **fishing lease**

COUNTIES

STATE PARKS

## STATE FISH UNITS, WILDLIFE AREAS, TRUST LANDS & PARKS

COUNTY & LAND NAME	GMU	ACRES	MAP POINT	GRID INDEX	MAP PAGE
<b>ADAMS COUNTY (AD): see northeast map</b>					
Barr Lake State Park	104	2,890	BAR	G-3	66
Little Muddy STL	99	2,289	AD-1	H-4	
Whitehorse SWA	104	400	AD-2	G-3	
<b>ALAMOSA COUNTY (AL): see southeast, southwest maps</b>					
East Alamosa STL	83	1,480	AL-1	E-9	67, 69
Higel SWA	791	1,465	AL-2	E-9	
J.W. Mumma Native Aquatic Species SFU	80	-	AL-3	E-9	
Playa Blanca SWA	80	714	AL-4	E-9	
San Luis Lakes STL	82	1,300	AL-5	E-9	
San Luis Lakes SWA	82	3,317	AL-6	E-9	
Zapata Falls STL	82	619	AL-7	E-9	
<b>ARAPAHOE COUNTY: see northeast map</b>					
Cherry Creek State Park	104	4,450	CHE	G-4	66
<b>ARCHULETA COUNTY (AR): see southwest map</b>					
Devil Creek SWA	77	561	AR-1	C-10	69
Echo Canyon Reservoir SWA	78	211	AR-2	C-10	
Navajo State Park	771	4,982	NAV	C-10	
<b>BACA COUNTY (BA): see southeast map</b>					
Aubury Creek STL	144	640	BA-1	J-10	67
Burchfield STL	139	640	BA-2	J-9	
Burchfield SWA	139	178	BA-3	J-9	
Cimarron River STL	145	519	BA-4	J-10	
Edler STL	144	640	BA-5	J-10	
Kirkwell STL	144	640	BA-6	I-10	
Lone Rock STL	137	646	BA-7	I-10	
Moore Draw STL	145	640	BA-8	J-10	
North Canyon STL	144	632	BA-9	I-10	
Pat/Whitby Canyon STL	144	1,302	BA-10	I-10	
Sand Arroyo STL	139	640	BA-11	J-10	
Sand Canyon STL	144	640	BA-12	I-10	
Sand Creek South STL	144	319	BA-13	I-10	
Sikes Ranch STL	144	641	BA-14	I-10	
Sikes Ranch SWA	143, 144	7,139	BA-15	I-10	
State Line STL	144	496	BA-16	J-10	
Sunny Moon STL	144	640	BA-17	I-10	
Turk's Pond SWA	139	200	BA-18	J-9	
Two Buttes Reservoir SWA	138, 139	8,533	BA-19	J-9	
Uteville STL	137	657	BA-20	I-10	

COUNTY & LAND NAME	GMU	ACRES	MAP POINT	GRID INDEX	MAP PAGE
<b>BENT COUNTY (BE): see southeast map</b>					
Adobe Creek Reservoir SWA	125	5,147	BE-1	I-7	67
Blue Lake STL	125	60,323	BE-2	I-7	
Dawn Pond SWA	125	30	BE-3	I-8	
Fort Lyon SWA	125	523	BE-4	I-8	
John Martin Reservoir State Park	126	13,391	JMR	I-8	
John Martin Reservoir SWA	125, 126, 146	19,471	BE-5	I-8	
Karney Ranch STL	126	1,000	BE-6	I-8	
Karney Ranch SWA	126	13,580	BE-7	I-8	
Keller STL	146	2,160	BE-8	I-8	
Las Animas SFU	125	69	BE-9	I-8	
Purgatoire River SWA	130	960	BE-10	I-8	
Setchfield SWA	130	2,438	BE-11	I-9	
Treetop STL	126	10,102	BE-12	I-7	
<b>BOULDER COUNTY (BO): see northeast map</b>					
Eldorado Canyon State Park	29	1,441	ELD	F-3	66
Sawhill Ponds SWA	29	208	BO-1	F-3	
<b>CHAFFEE COUNTY (CH): see central map</b>					
Arkansas Headwaters State Park	multiple	5,804	AHR	E-7	70
Arkansas River/Big Bend SWA (F.E.)	56	11	CH-1	E-6	
Aspen Ridge STL	57	542	CH-2	E-6	
Bighorn Springs SWA (F.E.)	57, 481	8	CH-3	E-6	
Buena Vista SWA (F.E.)	49, 481	41	CH-4	E-6	
Burns Canyon STL	57	600	CH-5	E-6	
Chalk Cliffs SFU	56, 481	61	CH-6	E-6	
Champion SWA (F.E.)	57, 481	60	CH-7	E-6	
Chesmore SWA (F.E.)	49	5	CH-8	E-6	
Chubb Park SWA	49	525	CH-9	E-6	
Chubb Park STL	49, 57	3,640	CH-10	E-6	
Clear Creek Reservoir SWA	48, 481	500	CH-11	D-6	
Droney Gulch SWA	56	2,949	CH-12	E-7	
Frantz Lake SWA	56	69	CH-13	E-7	
Granite SWA (F.E.)	48, 49	131	CH-14	E-5	
Harmon SWA (F.E.)	481	10	CH-15	E-6	
Heckendorf SWA	481	720	CH-16	E-6	
Johnson Village SWA	481	9	CH-17	E-6	
Little Cochetopa Creek STL	561	320	CH-18	E-7	
Love Meadow WWA	481	11	CH-19	E-6	

COUNTY & LAND NAME	GMU	ACRES	MAP POINT	GRID INDEX	MAP PAGE
Maxwell Park STL	481	4,901	CH-20	E-6	70
Mount Ouray SWA	56	231	CH-21	E-7	
Mount Shavano SFU	56	45	CH-22	E-7	
Mount Shavano SWA	56, 57	84	CH-23	E-7	
Poncha Pass STL	561	360	CH-24	E-7	
Pridemore SWA (F.L.)	56	10	CH-25	E-6	
Railroad Gulch STL	57	369	CH-26	E-6	
Ruby Mountain SWA (F.E.)	57	4	CH-27	E-6	
Sand Creek Central STL	56	597	CH-28	E-6	
Sands Lake SWA	57	14	CH-29	E-7	
Wright's Lake SWA (F.E.)	56,481	84	CH-30	E-6	
<b>CLEAR CREEK COUNTY (CC): see northeast, northwest maps</b>					
Bakerville STL	39	320	CC-1	E-4	66, 68
Beaver Brook STL	39	480	CC-2	F-4	
Bergen Peak SWA	39	1,093	CC-3	F-4	
Georgetown SWA	39	670	CC-4	E-4	
Mount Evans SWA	39	3,438	CC-5	F-4	
<b>CONEJOS COUNTY (CN): see southwest map</b>					
Alamaditas Mesa STL	81	640	CN-1	D-10	69
Alamosa Canyon STL	81	240	CN-2	D-9	
Alta STL	81	640	CN-3	E-10	
Chiquito Peak STL	80	640	CN-4	E-9	
East Bend STL	81	720	CN-5	E-10	
Gallegos STL	81	480	CN-6	E-10	
Hot Creek SWA	81	9,485	CN-7	E-10	
La Jara Reservoir SWA	81	635	CN-8	D-10	
La Jara STL	81	42,881	CN-9	D-10	
La Jara SWA	81	2,808	CN-10	E-10	
Las Mesitas STL	81	640	CN-11	E-10	
Los Mogotes Peak STL	81	640	CN-12	E-10	
Oritz STL	81	640	CN-13	E-10	
Pinon Hills STL	81	640	CN-14	E-10	
Punche Valley STL	81	640	CN-15	E-10	
Rajadero Canyon STL	81	673	CN-16	D-10	
Romeo STL	81	640	CN-17	E-10	
San Antonito STL	81	640	CN-18	E-10	
San Luis Hills STL	81	640	CN-19	E-10	
Sego Springs SWA	81	640	CN-20	E-10	
South Pinon Hills STL	81	2,240	CN-21	E-10	
Sugar Loaf STL	81	640	CN-22	E-10	
Taos Valley STL	81	640	CN-23	E-10	
Terrace Reservoir SWA	80, 81	240	CN-24	D-9	
The Poso STL	81	640	CN-25	E-10	

COUNTY & LAND NAME	GMU	ACRES	MAP POINT	GRID INDEX	MAP PAGE
Trujillo Canyon STL	81	640	CN-26	E-10	69
Trujillo Meadows SWA	81	71	CN-27	D-10	
Vincente Canyon STL	81	640	CN-28	E-10	
<b>COSTILLA COUNTY (CO): see southeast, southwest maps</b>					
Mountain Home Reservoir SWA	83	1,061	CO-1	F-9	67, 69
Sanchez Reservoir SWA	83	1,462	CO-2	F-10	
Smith Reservoir SWA	83	278	CO-3	F-9	
<b>CUSTER COUNTY (CU): see central map</b>					
Bear Gulch STL	69	640	CU-1	F-8	70
Beddows Mountain STL	86, 691	500	CU-2	E-7	
DeWeese Reservoir SWA	69, 691	780	CU-3	F-8	
Foster Gulch STL	84, 86	640	CU-4	F-8	
Froze Creek STL	86	640	CU-5	F-8	
Johnson Gulch STL	69	640	CU-6	F-8	
Middle Taylor Creek SWA	86	486	CU-7	E-8	
Rosita STL	84	640	CU-8	F-8	
<b>DELTA COUNTY (DE): see northwest, southwest maps</b>					
Crawford State Park	53	760	CRA	C-6	68, 69
Escalante SWA	62	7,612	DE-1	B-6	
McCluskey SWA	53	1,600	DE-2	C-6	
Roeber SWA	53	1,030	DE-3	C-6	
Sweitzer Lake State Park	64	211	SWE	B-6	
<b>DOLORES COUNTY (DO): see southwest map</b>					
Coalbed Canyon SWA	72, 711	2,359	DO-1	A-8	69
<b>NEW Cross Canyon SWA</b>	<b>72</b>	<b>119</b>	<b>DO-2</b>	<b>A-9</b>	
Disappointment Creek STL	711	640	DO-3	A-8	
Fish Creek SWA	71	314	DO-4	B-8	
Groundhog Reservoir SWA	71	606	DO-5	B-8	
Jim Olterman/Lone Cone SWA	70, 71	5,030	DO-6	B-8	
Lone Mesa State Park	711	11,780	LON	A-9	
South Mountain STL	711	640	DO-7	A-8	
<b>DOUGLAS COUNTY (DG): see northeast map</b>					
Castlewood Canyon State Park	104	2,628	CAS	G-5	66
Four Mile SWA	51	362	DG-1	F-5	
Roxborough State Park	51	3,328	ROX	F-5	
Sharptail Ridge SWA	51	699	DG-2	F-4	
<b>EAGLE COUNTY (EA): see northwest map</b>					
Basalt SWA	47, 444	2,230	EA-1	C-5	68
Brush Creek SWA	44	382	EA-2	D-4	
Eagle River SWA (F.L.)	35	25	EA-3	D-4	
Gypsum Ponds SWA	35	90	EA-4	D-4	
Old Man's Gulch STL	44	692	EA-5	D-4	
Sylvan Lake State Park	44	1,574	SYL	D-4	
Vail Deer Underpass SWA	36, 45	107	EA-6	D-4	
Whiskey Creek STL	36, 45	602	EA-7	D-4	

COUNTY & LAND NAME	GMU	ACRES	MAP POINT	GRID INDEX	MAP PAGE
<b>ELBERT COUNTY (EB): see northeast map</b>					
Jumping Cow STL	105	2,086	EB-1	H-5	66
Jumping Cow SWA	105	14,733	EB-2	G-5	
<b>EL PASO COUNTY (EP): see northeast, southeast maps</b>					
Big Springs STL	110	8,601	EP-1	G-6	66, 67
Cheyenne Mountain State Park	59	2,701	CHM	G-6	
Ramah SWA	110	400	EP-2	G-5	
Turkey Track Ranch STL	118	7,976	EP-3	G-6	
<b>FREMONT COUNTY (FR): see central map</b>					
Adelaide STL	581	640	FR-1	F-7	70
Badger Creek STL	57, 58	3,799	FR-2	E-6	
Beaver Creek SWA	59	2,227	FR-3	F-7	
Brush Hollow STL	59	1,398	FR-4	F-7	
Brush Hollow SWA	59	461	FR-5	F-7	
Cody Park STL	691	640	FR-6	F-7	
Copper Gulch STL	691	638	FR-7	F-7	
Cottonwood Ridge STL	58	640	FR-8	F-7	
Deer Haven STL	581	640	FR-9	F-6	
Dirty Gulch STL	58	640	FR-10	E-7	
Fernleaf Gulch STL	58	520	FR-11	E-7	
Florence STL	69	640	FR-12	F-7	
Grape Creek STL	69, 691	1,280	FR-13	F-7	
McCoy Gulch STL	86	640	FR-14	E-7	
Newlin Creek STL	69	640	FR-15	F-7	
Ogden/Treat SWA (F.E.)	58, 86	28	FR-16	E-7	
Oil Well Flats STL	581	600	FR-17	F-7	
Parkdale STL	58	640	FR-18	F-7	
Pinnacle Rock STL	691	520	FR-19	F-7	
Sand Gulch STL	57, 58	2,480	FR-20	E-7	
Short Creek Baldy STL	86	640	FR-21	E-7	
Stoney Face Mountain STL	58	640	FR-22	E-7	
Table Mountain STL	59	9,427	FR-23	F-7	
Tallahassee Road STL	58	640	FR-24	F-6	
Texas Creek #1 & 2 STL	58	410	FR-25	E-7	
Tunnel Drive STL	691	360	FR-26	F-7	
Turkey Gulch STL	691	640	FR-27	F-7	
Waugh Mountain STL	58	<b>NEW</b> 15,066	FR-28	E-6	
West Bear Gulch STL	69	640	FR-29	F-7	
<b>GARFIELD COUNTY (GF): see northwest map</b>					
<b>NEW</b> Bill Patterson SWA	31	4	GF-1	B-5	68
Bob Terrell SWA	43	7	GF-2	C-4	
Crystal River SFU	43	19	GF-3	C-4	
Garfield Creek SWA	42	13,179	GF-4	C-5	
Glenwood Springs SFU	34	2	GF-5	C-4	

COUNTY & LAND NAME	GMU	ACRES	MAP POINT	GRID INDEX	MAP PAGE
Harvey Gap State Park	33	304	HAR	C-4	68
Parachute Ponds SWA	32,42	42	GF-6	C-4	
Rifle Falls SFU	33	600	GF-7	B-4	
Rifle Falls State Park	33	48	RIF	C-4	
Rifle Gap State Park	33	1,333	RIG	C-4	
Roaring Fork SWA	43, 444	43	GF-8	C-4	
Sam Caudill SWA	444	-	GF-9	C-4	
West Rifle Creek SWA	33	941	GF-10	C-4	
Wheeler SWA	33, 42	48	GF-11	B-4	
<b>GILPIN COUNTY: see northeast map</b>					
Golden Gate Canyon State Park	38	11,903	GOG	F-4	66
<b>GRAND COUNTY (GR): see northwest map</b>					
Antelope Creek STL	181	1,240	GR-1	E-2	68
Carter Creek STL	181	1,301	GR-2	D-3	
Copper Mountain STL	28	640	GR-3	E-3	
East Carter Mountain STL	181	1,794	GR-4	D-2	
Granby Ranch SWA (Conservation Easement)	28	451	GR-5	E-3	
Hot Sulphur Springs SWA	18, 28	2,160	GR-6	E-3	
Junction Butte SWA	37	1,304	GR-7	D-3	
Kemp-Breeze SWA	18, 28	1,714	GR-8	E-3	
Middle Carter (Gunsight) STL	181	5,400	GR-9	D-3	
Middle Park STL	27	4,144	GR-10	D-3	
Milk Creek STL	27	10,955	GR-11	D-2	
Perkins SWA	181	83	GR-12	D-3	
Pioneer Park SWA	18	49	GR-13	E-3	
Ptarmigan STL	28	640	GR-14	E-3	
Radium SWA	15, 27, 361	10,996	GR-15	D-3	
Red Mountain STL	181	623	GR-16	D-3	
Red Mountain SWA	28	161	GR-17	E-3	
Slide Mountain STL	18	1,280	GR-18	E-3	
Troublesome Valley Ranch STL	18	876	GR-19	E-3	
West Carter Mountain STL	181	2,360	GR-20	D-2	
<b>NEW</b> Willow Creek Res. SWA	18	200	GR-21	E-3	
Windy Gap WWA	18	12	GR-22	E-3	
Windy Ridge STL	27	808	GR-23	D-2	
<b>GUNNISON COUNTY (GU): see northwest, southwest maps</b>					
Almont Triangle SWA	55	643	GU-1	D-6	68, 69
Beaver Lake SWA	43	41	GU-2	C-5	
Black Sage Pass STL	551	415	GU-3	D-7	
Cabin Creek SWA	55	640	GU-4	D-7	
Centennial SWA	54	1,800	GU-5	C-7	
Chance Gulch SWA	67	645	GU-6	D-7	
Dutch Gulch SWA	67	320	GU-7	D-7	
Gunnison River SWA	54	81	GU-8	D-7	



COUNTY & LAND NAME	GMU	ACRES	MAP POINT	GRID INDEX	MAP PAGE
Gunnison SWA	54	2,800	GU-9	C-7	68, 69
Leaps Gulch SWA	55	560	GU-10	D-6	
Miller Ranch SWA	54	1,604	GU-11	C-6	
Paonia State Park	53, 521	1,584	PA0	C-6	
Pitkin SFU	55, 551	48	GU-12	D-7	
Quakey Mountain STL	551	640	GU-13	D-7	
Roaring Judy SFU	54, 55	778	GU-14	D-6	
Sapinero SWA	54	7,129	GU-15	C-7	
Taylor River SWA	55	13	GU-16	D-6	
Tomichi Creek SWA	67	465	GU-17	D-7	
Tomichi Dome STL	551	640	GU-18	D-7	
Van Tuyl SWA	55	510	GU-19	D-7	
Waunita WWA	551	-	GU-20	D-7	
Whetstone Mountain STL	54	640	GU-21	D-6	
<b>HINSDALE COUNTY (HI): see southwest map</b>					
Brown Lakes SWA	76	520	HI-1	C-8	69
Lake Fork of the Gunnison River SWA (F.E.)	66	42	HI-2	C-8	
Mason Family SWA	66, 67	1,429	HI-3	C-8	
Rito Hondo Reservoir SWA	76	41	HI-4	C-8	
Road Canyon Reservoir SWA	76	177	HI-5	C-9	
Williams Creek Reservoir SWA	77	508	HI-6	C-9	
Wind in the Willows SWA	66	4	HI-7	C-8	
<b>HUERFANO COUNTY (HU): see southeast map</b>					
Badito STL	85	640	HU-1	F-9	67
Bear Creek STL	85	640	HU-2	F-9	
Black Hawk STL	85	1,511	HU-3	G-9	
Black Mountain STL	84	640	HU-4	F-8	
Blue Spring STL	84	640	HU-5	F-8	
Bustos Flat STL	133	640	HU-6	G-9	
Guillermo Ranch STL	85	2,118	HU-7	F-9	
Huerfano SWA	861	544	HU-8	F-9	
Lathrop State Park	85	2,192	LAT	G-9	
Little Sheep Mountain STL	85	640	HU-9	F-9	
Maitland STL	85	640	HU-10	F-9	
Manzanares Creek STL	861	1,420	HU-11	F-9	
Pine Arroyo STL	128	640	HU-12	G-8	
Rattlesnake STL	128	640	HU-13	G-8	
Schultz Canyon STL	85	960	HU-14	G-9	
South Gardner STL	85	640	HU-15	F-9	
South Middle Creek STL	85	585	HU-16	F-9	
The Hogback STL	133	640	HU-17	G-9	
Tinaja Canyon STL	128	640	HU-18	G-8	
Turkey Ridge STL	128	640	HU-19	G-8	
Wahatoya SWA	85	80	HU-20	F-9	

COUNTY & LAND NAME	GMU	ACRES	MAP POINT	GRID INDEX	MAP PAGE
<b>JACKSON COUNTY (JA): see northwest map</b>					
Brownlee SWA (F.L.)	6	2 mi.	JA-1	D-2	68
Brownlee 2 SWA (F.L.)	16	1.2 mi.	JA-2	D-2	
Cohagen STL	171	2,848	JA-3	E-2	
Cowdrey Lake SWA	161	95	JA-4	D-1	
Delaney Butte Lakes SWA	16	2,620	JA-5	D-1	
Diamond J SWA	161	3,129	JA-6	E-1	
East Delaney Butte Lake STL	16	640	JA-7	D-1	
Elk Mountain STL	6	2,839	JA-8	E-1	
Independence Mountain STL	161	11,239	JA-9	D-1	
Indian Creek STL	171	640	JA-10	E-2	
Johnny Moore Mountain STL	6	7,671	JA-11	E-2	
Kemp Draw STL	171	520	JA-12	E-2	
Lake John SWA	161	847	JA-13	D-1	
MacFarlane Reservoir STL	17	2,880	JA-14	E-2	
Manville SWA (F.L.)	16	4.4 mi.	JA-15	D-2	
Murphy SWA (F.L.)	6	6 mi.	JA-16	E-1	
Owl Creek STL	171	640	JA-17	E-2	
Owl Mountain STL	171	640	JA-18	E-2	
Owl Mountain SWA	171	920	JA-19	E-2	
Pinkham Mountain STL	6	520	JA-20	E-1	
Rabbit Ears STL	16	5,229	JA-21	D-2	
Red Canyon STL	16	640	JA-22	D-1	
Richard SWA (F.L.)	16, 161	2,323	JA-23	D-1	
Ridge Road STL	16	320	JA-24	D-2	
Sand Creek STL	6	3,280	JA-25	E-1	
Seymour Lake SWA	17	81	JA-26	D-2	
Sixteen Ditch STL	161	280	JA-27	D-1	
State Forest State Park	6, 7, 19, 171	71,194	STA	E-2	
Taylor Draw STL	171	320	JA-28	E-2	
Three Sisters STL	6	1,523	JA-29	E-2	
Verner SWA (F.L.)	16	2 mi.	JA-30	D-1	
Yarmony Ranch SWA	17, 171	3,719	JA-31	E-2	
<b>JEFFERSON COUNTY (JF): see northeast, northwest maps</b>					
Chatfield State Park	51, 461	5,318	CHA	F-4	66, 68
Ralston Creek SWA	38	2,100	JF-1	F-4	
Staunton State Park	39, 46	3,834	STN	F-4	
<b>KIOWA COUNTY (KI): see southeast map</b>					
Queens STL	126, 127	38,352	KI-1	J-7	67
Queens SWA	126, 127	13,866	KI-2	I-7	
Sweetwater STL	126	640	KI-3	I-7	

COUNTY & LAND NAME	GMU	ACRES	MAP POINT	GRID INDEX	MAP PAGE
<b>KIT CARSON COUNTY (KC): see northeast map</b>					
Flagler Reservoir SWA	107	400	KC-1	I-5	<b>66</b>
Flagler STL	107	640	KC-2	I-5	
Settlement STL	109	960	KC-3	J-4	
South Fork Republican STL	109	2,411	KC-4	J-4	
Spring Valley STL	109	960	KC-5	J-4	
<b>LAKE COUNTY (LK): see central map</b>					
Box Creek STL	48	629	LK-1	D-5	<b>70</b>
Crystal Lake STL	48, 49	467	LK-2	D-5	
Delmonica Gulch STL	49	320	LK-3	E-5	
Hardeman SWA (F.E.)	48	-	LK-4	E-5	
Paddock SWA	49	1,300	LK-5	E-5	
Reddy SWA (F.E.)	48, 49	8	LK-6	D-5	
<b>LA PLATA COUNTY (LP): see southwest map</b>					
Bodo SWA	741	2,942	LP-1	B-10	<b>69</b>
Durango SFU	74, 75	14	LP-2	B-10	
Haviland Lake SWA	74	208	LP-3	B-9	
Pastorius Reservoir SWA	75	85	LP-4	B-10	
Perins Peak SWA	74	7,720	LP-5	B-9	
<b>LARIMER COUNTY (LR): see northeast, northwest maps</b>					
Arrowhead STL	8	200	LR-1	F-2	<b>66, 68</b>
Bellaire Lake SWA	8	12	LR-2	E-1	
Bellvue-Watson SFU	19	58	LR-3	F-2	
Big Thompson Ponds SWA	20	51	LR-4	F-2	
Bliss SWA	8, 19	352	LR-5	E-1	
Boedecker Reservoir SWA	20	308	LR-6	F-2	
Boyd Lake State Park	20	2,004	BYD	F-2	
Bull Mountain STL	8	640	LR-7	E-1	
Cherokee SWA	8, 191	25,497	LR-8	F-1	
Douglas Reservoir SWA	9	765	LR-9	F-1	
Dowdy Lake SWA	191	120	LR-10	F-1	
Dry Creek North STL	8	640	LR-11	E-1	
Eagle Canyon STL	20	640	LR-12	F-2	
Hohnholz Lakes SWA	7	133	LR-13	E-1	
Jimmy Creek STL	8	640	LR-14	E-1	
LaGarde Creek STL	7	640	LR-15	E-1	
Lon Hagler SWA	20	302	LR-16	F-2	
Lory State Park	19	2,591	LOR	F-2	
Manhattan Creek STL	8	320	LR-17	E-1	
Meadow Creek STL	191	640	LR-18	F-1	
North Fork SWA	20	16	LR-19	F-2	
North Rabbit Creek STL	191	640	LR-20	F-1	
Parvin Lake SWA	191	242	LR-21	F-1	
Pass Creek STL	7	640	LR-22	E-1	

COUNTY & LAND NAME	GMU	ACRES	MAP POINT	GRID INDEX	MAP PAGE
Pfister Draw STL	7, 8	1,920	LR-23	E-1	<b>66, 68</b>
Poudre River SFU	8, 19	460	LR-24	E-2	
Poudre River STL	191	5,760	LR-25	F-1	
Poudre River SWA	19, 191	395	LR-26	F-1	
Simpson Ponds SWA	20	44	LR-27	F-2	
Smith Lake SWA	9	135	LR-28	F-1	
Steinhoff Hill STL	191	480	LR-29	F-1	
Steven's Gulch STL	191	480	LR-30	F-1	
Stone Mountain Access Road SWA	20	-	LR-31	F-2	
Twin Sisters SWA	20	640	LR-32	F-3	
Watson Lake SFU	19	90	LR-33	F-2	
Watson Lake SWA	19	44	LR-34	F-2	
Wellington SWA	87	1,793	LR-35	F-1	
West Lake SWA	191	38	LR-36	E-1	
<b>LAS ANIMAS COUNTY (LA): see southeast map</b>					
Aguilar TV Hill STL	85	500	LA-1	G-10	<b>67</b>
Antelope Tank STL	136	640	LA-2	H-10	
Apishapa North STL	133	1,880	LA-3	G-9	
Apishapa SWA	133, 134	7,935	LA-4	G-9	
Bosque del Oso SWA	85, 851	30,000	LA-5	F-10	
East Carrizo Creek STL	143	640	LA-6	I-10	
Fishers Peak State Park	140	19,200	FIS	G-10	
James M. John SWA	140	8,200	LA-7	G-10	
Lake Dorothy SWA	140	4,500	LA-8	G-10	
North Lake SWA	85, 851	840	LA-9	F-10	
Poitrey Canyon STL	136	640	LA-10	H-10	
Poitrey Creek STL	143	640	LA-11	H-10	
Sakariason STL	85	560	LA-12	F-10	
Savory East STL	137	640	LA-13	I-10	
Spanish Peaks SWA	85	6,450	LA-14	G-10	
Tecolote Creek STL	143	560	LA-15	I-10	
Tobe Creek STL	136, 143	640	LA-16	H-10	
Trinidad Lake State Park	85, 851	3,312	TRI	G-10	
<b>LINCOLN COUNTY (LI): see northeast, southeast maps</b>					
Brett Gray Ranch STL	119	49,596	LI-1	H-6	<b>66, 67</b>
Hugo SWA	113	2,240	LI-2	H-6	
Karval Reservoir SWA	120	235	LI-3	H-6	
Karval STL	120	640	LI-4	H-6	
Kinney Lake STL	113	320	LI-5	H-6	
Kinney Lake SWA	113	320	LI-6	H-6	
Punkin Center STL	114	5,444	LI-7	H-6	

COUNTY & LAND NAME	GMU	ACRES	MAP POINT	GRID INDEX	MAP PAGE
<b>LOGAN COUNTY (LO): see northeast map</b>					
Atwood STL	96	120	LO-1	I-2	66
Atwood SWA	96	180	LO-2	H-2	
Bravo STL	91	107	LO-3	I-2	
Bravo SWA	91	1,082	LO-4	I-1	
Duck Creek STL	90	640	LO-5	I-1	
Duck Creek SWA	90	1,121	LO-6	I-1	
Dune Ridge SWA	96	400	LO-7	I-2	
Ford Bridge STL	91	280	LO-8	I-1	
Knudson SWA	96	581	LO-9	I-2	
North Sterling State Park	89	5,715	NST	I-1	
Overland Trail STL	96	40	LO-10	I-2	
Overland Trail SWA	96	192	LO-11	I-2	
Pawnee Valley STL	89	2,720	LO-12	H-2	
Red Lion Ranch STL	92	200	LO-13	I-1	
Red Lion SWA	90, 92	1,297	LO-14	I-1	
Sterling Prairie STL	93, 97, 98	44,733	LO-15	I-2	
Tamarack Ranch SWA	91, 93	10,696	LO-16	I-1	
<b>MESA COUNTY (ME): see northwest, southwest maps</b>					
Cameo Shooting & Education Complex	31	1,700	CAM	B-5	68, 69
Colorado River Island SWA	30, 41	67	ME-1	B-5	
Franklin Island SWA	30, 41	38	ME-2	A-5	
Grand Junction: West Lake SWA	30	6	ME-3	A-5	
Highline Lake State Park	30	562	HIG	A-5	
Horsethief Canyon SWA	30, 40	1,439	ME-4	B-5	
James M. Robb-Colorado River State Park	30, 40	1,085	CRP	B-5	
Jerry Creek Reservoir SWA	421	871	ME-5	A-5	
Leatha Jean Stassen SWA	40	31	ME-6	B-5	
Loma Boat Launch SWA	30	8	ME-7	A-5	
Mogensen Ponds SWA	421	11	ME-8	A-5	
Orchard Mesa SWA	41	148	ME-9	B-5	
Plateau Creek SWA	421	1,346	ME-10	B-5	
Tilman Bishop SWA	30, 41	113	ME-11	B-5	
Vega State Park	421	1,842	VEG	B-5	
Walker SWA	30, 40	351	ME-12	B-5	
<b>MINERAL COUNTY (MI): see southwest map</b>					
Alberta Park Reservoir SWA	80	240	MI-1	D-9	69
Big Meadows Reservoir SWA	76	117	MI-2	D-9	
Coller SWA	76, 79	579	MI-3	D-9	
Creede SWA	76	3	MI-4	D-8	

COUNTY & LAND NAME	GMU	ACRES	MAP POINT	GRID INDEX	MAP PAGE
<b>MOFFAT COUNTY (MF): see northwest map</b>					
Bakers Peak STL	3, 4	12,393	MF-1	C-1	68
Baking Powder Ridge STL	10	640	MF-2	A-2	
Bald Mountain STL	2, 3	6,266	MF-3	B-1	
Ben Morgan Canyon STL	211	640	MF-4	B-2	
Big Hole Butte STL	3	640	MF-5	B-1	
Big Hole Gulch STL	2, 3	3,048	MF-6	B-1	
Bitterbrush SWA	11	8,081	MF-7	B-2	
Boston Flats STL	3	104	MF-8	B-2	
Box Elder North STL	211	640	MF-9	B-2	
Box Elder STL	211	628	MF-10	B-2	
Browns Park STL	1	1,305	MF-11	A-1	
Browns Park SWA	201	2,226	MF-12	A-1	
Buckwater Draw STL	10	640	MF-13	A-2	
Bull Canyon STL	10	640	MF-14	A-2	
Castor Gulch STL	13	640	MF-15	C-2	
Cedar Springs STL	11	640	MF-16	B-2	
Cedars STL	4	640	MF-17	C-1	
Citadel STL	11	640	MF-18	B-2	
Coal Creek STL	11	640	MF-19	B-2	
Coal Ridge STL	10	640	MF-20	A-2	
Cold Springs Mountain STL	2, 201	25,739	MF-21	A-1	
Crooked Wash Ranch SWA	11	9,796	MF-22	B-2	
Cross Mountain STL	11	640	MF-23	B-2	
Dobbins Spring STL	10	640	MF-24	A-2	
Douglas Mountain STL	2, 11	640	MF-25	B-2	
East Boone Draw STL	2	640	MF-26	B-2	
Elkhead Reservoir State Park	4, 441	2,108	ELH	C-2	
Elk Springs #1 STL	11	640	MF-27	B-2	
Elk Springs #3 STL	10	1,810	MF-28	B-2	
Elk Springs Ranch SWA	10, 11	1,400	MF-29	B-2	
Fortification STL	301	866	MF-30	C-2	
Fourmile STL	4	640	MF-31	C-1	
Godiva Rim STL	3	640	MF-32	B-2	
Greasewood STL	3	3,518	MF-33	B-1	
Great Divide STL	3	640	MF-34	C-1	
Hiawatha STL	2	640	MF-35	A-1	
Hightower STL	11	640	MF-36	B-2	
Homestead STL	11	640	MF-37	B-2	
Horse Gulch STL	301	640	MF-38	B-2	
Iles Grove STL	12, 211	2,079	MF-39	C-2	
Jack Springs STL	10	640	MF-40	A-2	
Jeffway Gulch STL	13	640	MF-41	C-2	
Jubb Creek STL	211	638	MF-42	B-2	



COUNTY & LAND NAME	GMU	ACRES	MAP POINT	GRID INDEX	MAP PAGE
Juniper Hot Springs STL	3	493	MF-43	B-2	68
Little Snake STL	2, 3	640	MF-44	B-1	
Little Snake SWA	2, 3	4,860	MF-45	B-1	
Lone Tree Gulch STL	11	637	MF-46	B-2	
Louisiana Purchase Ranch SWA	211	-	MF-47	B-2	
Maverick Flats STL	10	640	MF-48	A-2	
Maybell STL	3, 11	9,208	MF-49	B-2	
Middle Wolf Creek STL	10	640	MF-50	B-3	
Miner's Draw STL	10	640	MF-51	A-2	
Monument Butte STL	12	653	MF-52	C-2	
Moosehead Mountain STL	10	640	MF-53	A-2	
Morapos Creek STL	12	640	MF-54	C-2	
Morgan Gulch STL	211	640	MF-55	B-2	
North Scandinavian Gulch STL	3	280	MF-56	B-1	
Oxbow STL	2	640	MF-57	B-2	
Peck Mesa STL	11	640	MF-58	B-2	
Pine Tree Gulch STL	11, 211	640	MF-59	B-2	
Pinon Ridge STL	11	640	MF-60	B-3	
Pole Gulch STL	3	11,026	MF-61	C-1	
Pot Creek SWA	1	1,747	MF-62	A-1	
Pothook Ranch SWA	4	2,355	MF-63	C-1	
Powder Wash STL	3	640	MF-64	B-1	
Rattlesnake Hill STL	211	640	MF-65	B-2	
Red Wash STL	10	640	MF-66	A-2	
Reservoir Draw STL	2	640	MF-67	B-1	
Robinson Draw STL	10	640	MF-68	A-2	
Scandinavian Gulch STL	3	640	MF-69	B-1	
Sevenmile Ridge STL	2	640	MF-70	B-1	
Sheephead Basin STL	2	640	MF-71	B-1	
Shepherd Springs STL	2	640	MF-72	B-1	
Simsberry Draw STL	3	640	MF-73	B-2	
Skull Creek STL	10	639	MF-74	A-2	
South 80 STL	3	80	MF-75	C-1	
South Duffy Mountain STL	211	640	MF-76	B-2	
South Nipple Rim STL	2, 3	19,962	MF-77	B-1	
Spencer Draw STL	10	640	MF-78	A-2	
Ted's Canyon STL	11	640	MF-79	B-2	
Temple Canyon STL	211	637	MF-80	B-2	
The Sloughs STL	10	650	MF-81	A-2	
Thompson Draw STL	2	642	MF-82	A-2	
Thornburg Draw STL	11	640	MF-83	B-2	
Triangle STL	3, 11	1,122	MF-84	B-2	
Trowel STL	3	640	MF-85	B-1	
Turner's Creek STL	10	640	MF-86	A-2	

COUNTY & LAND NAME	GMU	ACRES	MAP POINT	GRID INDEX	MAP PAGE
Vaughn Draw STL	2	640	MF-87	B-1	68
Vermillion Creek STL	2	640	MF-88	A-1	
Willow Creek STL	4	640	MF-89	C-1	
Winter Valley Gulch STL	10	640	MF-90	B-2	
Yampa River State Park	3, 11, 13, 211, 301, 441	110/134 mi.	YAM	C-2	
Youghal STL	10	640	MF-91	A-2	
<b>MONTEZUMA COUNTY (MZ): see southwest map</b>					
Dolores River SWA	71, 73	57	MZ-1	A-9	69
Joe Moore Reservoir SWA	73	120	MZ-2	B-9	
Lone Dome SWA	711	1,724	MZ-3	A-9	
Mancos State Park	73	571	MAN	B-9	
Menefee Peak STL	73	635	MZ-4	B-9	
Narraguinnep Reservoir SWA	711	764	MZ-5	A-9	
Puett Reservoir SWA	73	177	MZ-6	A-9	
Summit Reservoir SWA	73	526	MZ-7	B-9	
Totten Reservoir SWA	73	250	MZ-8	A-9	
Twin Spruce Ponds SWA	71, 73	96	MZ-9	B-9	
Weber Canyon STL	73	441	MZ-10	B-10	
<b>MONTROSE COUNTY (MT): see southwest map</b>					
Cerro Summit SWA	64	162	MT-1	C-7	69
Cimarron SWA	65	6,161	MT-2	C-7	
<b>MORGAN COUNTY (MG): see northeast map</b>					
Andrick Ponds SWA	95	711	MG-1	H-2	66
Antelope Flats STL	99	5,000	MG-2	H-3	
Brammer STL	95	2,918	MG-3	H-2	
Brush Prairie Ponds SWA	99	1,600	MG-4	H-3	
Brush SWA	96	588	MG-5	H-2	
Cottonwood SWA	96	884	MG-6	H-2	
Elliott SWA	95, 96	2,576	MG-7	H-2	
Jackson Lake State Park	95	3,091	JAC	G-2	
Jackson Lake SWA	95	394	MG-8	H-2	
Jean K. Tool SWA	96	903	MG-9	H-2	
Rosener STL	99	634	MG-10	H-3	
Weldon Valley STL	95	6,560	MG-11	H-2	
<b>OTERO COUNTY (OT): see southeast map</b>					
Alkali Arroyo STL	130	640	OT-1	H-8	67
Bloom Hills STL	135	676	OT-2	H-9	
Bull Pasture STL	135	640	OT-3	H-9	
Carrica STL	130	640	OT-4	I-8	
Crooked Arroyo STL	135	640	OT-5	H-8	
David Canyon STL	135	640	OT-6	H-8	
Dixie Bluffs STL	130, 135	630	OT-7	H-8	

COUNTY & LAND NAME	GMU	ACRES	MAP POINT	GRID INDEX	MAP PAGE	
East Timpas STL	135	640	OT-8	H-8	67	
Haight STL	135	640	OT-9	H-9		
Higbee Canyon STL	130	640	OT-10	H-8		
Holbrook Reservoir SWA	125	670	OT-11	H-8		
Horse Creek Reservoir SWA	125	2,603	OT-12	I-8		
Iron Springs STL	135	640	OT-13	H-9		
Jack Canyon STL	135	7,564	OT-14	H-9		
La Junta STL	125	6,715	OT-15	H-8		
Melon Valley SWA	125, 129	278	OT-16	H-8		
North Devils Canyon STL	135	640	OT-17	H-9		
Oxbow SWA	130	410	OT-18	H-8		
Packers Gap STL	135	640	OT-19	H-9		
Red Rock STL	135	640	OT-20	H-9		
Rock Fall STL	135	640	OT-21	H-9		
Rocky Ford SWA	125, 129	1,142	OT-22	H-8		
Round Top STL	135	640	OT-23	H-8		
Timberlake STL	125	59,445	OT-24	H-8		
Timpas Creek SWA	135	141	OT-25	H-8		
Whiterock STL	135	19,907	OT-26	H-8		
<b>OURAY COUNTY (OU): see southwest map</b>						
Billy Creek SWA	62, 65	5,498	OU-1	B-7		69
Ridgway State Park	62, 65	3,201	RID	B-7		
<b>PARK COUNTY (PA): see central map</b>						
63 Ranch STL	50	1,635	PA-1	F-6		70
63 Ranch SWA	50	1,200	PA-2	E-6		
Agate Mountain STL	58	2,893	PA-3	E-6		
Alma SWA	49	277	PA-4	E-5		
Antero STL	49, 50, 58	11,060	PA-5	E-6		
Badger Basin STL	50	40	PA-6	E-5		
Badger Basin SWA	50, 58, 581	752	PA-7	E-6		
Badger Flats STL	50, 581	3,570	PA-8	F-5		
Buffalo Gulch STL	58	640	PA-9	E-6		
Charlie Meyers SWA	58	1,082	PA-10	E-6		
Cline Ranch SWA	500	1,600	PA-11	E-5		
Crooked Top STL	46	400	PA-12	F-4		
Dick's Peak STL	58	640	PA-13	E-6		
Eleven Mile State Park	58, 581	7,572	ELE	F-6		
Eleven Mile STL	58, 581	2,887	PA-14	F-6		
Hartsel South STL	58	1,788	PA-15	E-6		
Hartsel STL	58	380	PA-16	E-5		
High Creek STL	50	1,121	PA-17	E-5		

COUNTY & LAND NAME	GMU	ACRES	MAP POINT	GRID INDEX	MAP PAGE	
James Mark Jones SWA	50	17,429	PA-18	E-5	70	
Knight-Imler SWA	50	15	PA-19	E-5		
McArthur Gulch STL	501	480	PA-20	F-5		
Mud Springs STL	50	640	PA-21	E-5		
Rye Slough STL	58	8,973	PA-22	E-6		
Saddle Mountain STL	581	640	PA-23	E-5		
Spinney Mountain State Park	58, 581	6,434	SPI	E-6		
Spinney Mountain SWA	58, 581	1,937	PA-24	E-5		
Spinney STL	50, 58, 581	4,674	PA-25	E-5, E-6		
Tarryall Creek STL	50	640	PA-26	E-5		
Tarryall Reservoir SWA	50, 501	886	PA-27	E-5		
Teter-Michigan Creek SWA	500	950	PA-28	E-5		
Three Mile Mountain STL	58	1,280	PA-29	E-5		
Tomahawk SWA	50	1,655	PA-30	E-5		
Treasurevault Mountain STL	49	320	PA-31	E-5		
Warmer Gulch STL	58	640	PA-32	F-6		
<b>PHILLIPS COUNTY (PH): see northeast map</b>						
Frenchman Creek SWA	98	68	PH-1	J-2		66
Holyoke SWA	98	80	PH-2	J-2		
<b>PITKIN COUNTY (PI): see northwest map</b>						
Coke Oven SWA	444	330	PI-1	D-5	68	
Williams Hill SWA	43	487	PI-2	D-5		
<b>PROWERS COUNTY (PR): see southeast map</b>						
Arkansas River SWA	127	98	PR-1	J-8	67	
Deadman SWA	127	503	PR-2	J-8		
Granada SWA	127, 132	5630	PR-3	J-8		
Holly SWA	127, 132	277	PR-4	J-8		
Mike Higbee SWA	132	876	PR-5	J-8		
Red Dog SWA	127	570	PR-6	J-8		
Thurston Reservoir SWA	127	400	PR-7	J-7		
Two Buttes STL	139	640	PR-8	J-9		
<b>PUEBLO COUNTY (PU): see southeast map</b>						
Flying A STL	128	29,057	PU-1	G-8	67	
Hungerford STL	128	7,039	PU-2	G-8		
Lake Beckwith SWA	84	66	PU-3	F-8		
Lake Pueblo State Park	84	17,496	PUE	G-7		
Pueblo Reservoir SWA	84	11,864	PU-4	F-7		
Pueblo SFU	84	105	PU-5	G-7		
Runyon/Fountain Lakes SWA	123	88	PU-6	G-7		
Saint Charles STL	128	14,213	PU-7	G-8		

COUNTY & LAND NAME	GMU	ACRES	MAP POINT	GRID INDEX	MAP PAGE
<b>RIO BLANCO COUNTY (RB): see northwest map</b>					
Collins Mountain Ranch SWA	23	2,421	RB-1	B-3	68
Colorow Mountain SWA	11	1,982	RB-2	B-3	
Jensen SWA	12,23,211	5,955	RB-3	B-3	
Meeker Pasture SWA	23	48	RB-4	B-3	
Oak Ridge SWA	23,24	13,664	RB-5	C-3	
Piceance SWA	11, 21, 22, 31	25,193	RB-6	B-3	
Rio Blanco Lake SWA	11, 22	383	RB-7	B-3	
<b>RIO GRANDE COUNTY (RG): see southwest map</b>					
Agua Ramon STL	79	640	RG-1	D-9	69
American Gulch STL	80	640	RG-2	D-9	
Beaver Creek Reservoir SWA	80	102	RG-3	D-9	
Dry Creek STL	80	1,280	RG-4	E-9	
Gerrard STL	80	799	RG-5	D-9	
Home Lake SWA	791	64	RG-6	E-9	
Rio Grande River SWA (F.E.)	79	124	RG-7	D-9	
Rio Grande SWA	791	935	RG-8	E-9	
Shaw Creek STL	80	469	RG-9	D-9	
Shriver-Wright SWA	791	120	RG-10	E-9	
<b>ROUTT COUNTY (RO): see northwest map</b>					
Adams SWA	15	650	RO-1	D-2	68
Blacktail (Conservation Easement)	15	610	RO-2	D-2	
Christina SWA (F.E.)	214	23	RO-3	D-2	
Chuck Lewis SWA	131	288	RO-4	D-2	
Coal Bank Gulch STL	441	879	RO-5	C-2	
Cottonwood Creek STL	441	640	RO-6	C-2	
Emerald Mountain SWA	131	674	RO-7	D-2	
Finger Rock SFU	26	34	RO-8	D-3	
Flanders Ranch SWA	441	1,659	RO-9	C-2	
Fly Gulch STL	214	457	RO-10	D-2	
Grassy Creek STL	13	360	RO-11	C-2	
Grieve Ranch SWA (Conservation Easement)	5	2,511	RO-12	C-1	
Hayden Shooting Range	13	40	RO-13	C-2	
<b>NEW Hereford Haven SWA</b>	<b>441</b>	<b>190</b>	<b>RO-14</b>	<b>C-2</b>	
Indian Run SWA	12	2,039	RO-15	C-2	
Jimmy Dunn Gulch STL	441	5,253	RO-16	C-2	
Maynard Gulch STL	13, 441	724	RO-17	C-2	
Moody Creek STL	231	640	RO-18	D-3	
Moonhill STL	14, 214	640	RO-19	D-2	
Morrison Creek STL	15	640	RO-20	D-3	
Pearl Lake State Park	14	300	PEA	D-1	
Rock Creek SWA	15	205	RO-21	D-3	
Sage Creek STL	13	640	RO-22	C-2	

COUNTY & LAND NAME	GMU	ACRES	MAP POINT	GRID INDEX	MAP PAGE
Sarvis Creek SWA	15	309	RO-23	D-2	68
Sleeping Giant STL	214	400	RO-24	D-2	
Stagecoach State Park	15	1,629	STG	D-3	
Steamboat Lake State Park	14, 214	2,820	STE	D-1	
Stokes Gulch STL	13	1,863	RO-25	C-2	
Twenty Mile Pond SWA	13	11	RO-26	C-2	
Yampa River STL	13	2,006	RO-27	C-2	
Yampa River SWA	13	866	RO-28	C-2	
<b>SAGUACHE COUNTY (SA): see southwest map</b>					
Burro Springs STL	68	28,905	SA-1	D-8	69
Cochetopa SWA	67	6,712	SA-2	D-7	
Daley Gulch STL	551	644	SA-3	D-7	
Dome Lakes SWA	67	420	SA-4	D-8	
Jacks Creek STL	681	640	SA-5	D-7	
Kerber Creek STL	681	320	SA-6	E-7	
Laughlin Gulch STL	68	640	SA-7	E-8	
Little La Garita Creek STL	79	640	SA-8	D-8	
Los Creek STL	67	320	SA-9	D-8	
Middle Creek STL	681	640	SA-10	D-7	
Mineral Hot Springs STL	82	640	SA-11	E-8	
Mirage STL	82	640	SA-12	E-8	
Mishak Lakes STL	82, 682	2,567	SA-13	E-8	
Old Woman Creek STL	79	640	SA-14	D-9	
<b>NEW Orient Mine SWA</b>	<b>82</b>	<b>368</b>	<b>SA-15</b>	<b>E-8</b>	
Rock Creek STL	82	640	SA-16	E-7	
Russell Creek STL	682	1,920	SA-17	E-8	
Russell Lakes SWA	682	4,579	SA-18	E-8	
Saguache Creek STL	682	2,714	SA-19	E-8	
Spring Gulch STL	68	640	SA-20	D-8	
Steel Canyon STL	82	640	SA-21	E-8	
Stonehouse Gulch STL	681	560	SA-22	E-7	
Villa Grove STL	82, 681	1,120	SA-23	E-7	
Werner Arroyo STL	682	640	SA-24	E-8	
<b>SAN JUAN COUNTY (SJ): see southwest map</b>					
Andrews Lake SWA	74	13	SJ-1	B-9	69
Sultan Creek STL	74	640	SJ-2	B-8	
West Lime Creek STL	74	640	SJ-3	B-9	
<b>SAN MIGUEL COUNTY (SM): see southwest map</b>					
Carter Place STL	70	320	SM-1	A-7	69
Dan Noble SWA	70	2,223	SM-2	B-8	
Dead Horse Creek STL	70	640	SM-3	A-8	
Disappointment Valley STL	70, 711	320	SM-4	A-8	
Dry Creek Basin STL	70	640	SM-5	A-8	



COUNTY & LAND NAME	GMU	ACRES	MAP POINT	GRID INDEX	MAP PAGE
Dry Creek Basin SWA	70	12,775	SM-6	A-8	69
Hamilton Mesa STL	70	640	SM-7	A-8	
Klondike Basin STL	70	640	SM-8	A-8	
McKenna Peak STL	70	640	SM-9	A-8	
Poison Spyder STL	70	640	SM-10	A-8	
San Miguel SWA (F.E.)	70	13	SM-11	B-8	
Spring Creek Basin STL	70	640	SM-12	A-8	
Woods Lake SWA	70	160	SM-13	B-8	
<b>SEDGWICK COUNTY (SE): see northeast map</b>					
Jumbo (Julesburg) Reservoir SWA	90	1,703	SE-1	I-1	66
Pony Express SWA	92	1,854	SE-2	J-1	
Sand Draw SWA	93	209	SE-3	J-1	
Sedgwick Bar SWA	92	885	SE-4	J-1	
<b>SUMMIT COUNTY (SU): see northwest map</b>					
Blue River SWA	37, 371	134	SU-1	E-4	68
<b>TELLER COUNTY (TE): see central map</b>					
Dome Rock SWA	581	6,980	TE-1	F-6	70
Mueller State Park	581	5,114	MUE	F-6	
Pikes Peak SWA	59	635	TE-2	F-6	
Rosemont Reservoir SWA	59	357	TE-3	F-6	
Shelf Road STL	581	640	TE-4	F-6	
Skaguay Reservoir SWA	59	715	TE-5	F-6	
<b>WASHINGTON COUNTY (WA): see northeast map</b>					
Messex SWA	96	680	WA-1	H-2	66
Prewitt Reservoir SWA	96	2,924	WA-2	H-2	
Snyder Prairie STL	101	11,842	WA-3	I-3	
<b>WELD COUNTY (WE): see northeast map</b>					
Banner Lakes SWA	99	934	WE-1	G-3	66
Briggsdale STL	87	1,855	WE-2	G-2	
Brower SWA	94	65	WE-3	G-2	
Centennial Valley SWA	951	1,195	WE-4	G-2	
Crow Valley STL	87	1,520	WE-5	G-1	
Dearfield STL	951	1,480	WE-6	G-2	
Eastman Basin STL	87	2,681	WE-7	G-1	
Frank SWA	94	324	WE-8	F-2	
Geary Creek STL	87	160	WE-9	G-1	
Greasewood Lake STL	951	640	WE-10	G-2	
Howard Creek STL	87	640	WE-11	G-1	
Keota STL	87	640	WE-12	G-2	
Lazy D STL	88	2,721	WE-13	H-1	
Lost Creek STL	99	640	WE-14	G-3	
Mitani-Tokuyasu SWA	951	68	WE-15	G-2	

COUNTY & LAND NAME	GMU	ACRES	MAP POINT	GRID INDEX	MAP PAGE
Nakagawa SWA	951	159	WE-16	G-2	66
North Pawnee Creek STL	88	640	WE-17	H-1	
Orchard STL	951	640	WE-18	G-2	
Pawnee Coal Creek STL	87	440	WE-19	G-2	
Point of Rocks STL	951	640	WE-20	G-2	
Prospect STL	99	140	WE-21	G-3	
Robinson Creek STL	87	640	WE-22	G-1	
St. Vrain State Park	20	855	STV	F-3	
South Pawnee Creek STL	88	1,720	WE-23	H-2	
South Roggen STL	99	1,880	WE-24	G-3	
Stone Corral STL	87	1,041	WE-25	G-1	
Twomile Creek STL	88	640	WE-26	H-1	
Webster SWA	94	158	WE-27	G-2	
Wild Horse STL	88	640	WE-28	H-1	
<b>YUMA COUNTY (YU): see northeast map</b>					
Arikaree SWA	102	2,320	YU-1	J-3	66
Beecher Island STL	102	320	YU-2	J-3	
Black Wolf Creek STL	102	320	YU-3	J-3	
Bonny Creek STL	103	630	YU-4	J-4	
<b>NEW Eagle Rock SWA</b>	<b>102</b>	<b>1718</b>	<b>YU-5</b>	<b>J-3</b>	
Ecklund STL	102	640	YU-6	J-3	
Hay Gulch Overlook STL	102	640	YU-7	J-4	
Landsman Creek STL	103, 109	332	YU-8	J-4	
Sandsage SWA	101	287	YU-9	J-3	
Sandy Bluffs STL	102	3,682	YU-10	J-4	
Sandy Bluffs SWA	102	3,202	YU-11	J-4	
Simmons STL	102	160	YU-12	J-3	
Simmons SWA	102	2,157	YU-13	J-3	
South Fork Spring Canyon STL	102	640	YU-14	J-4	
South Republican SWA	103, 109	18,365	YU-15	J-4	
Stalker Lake SWA	98	75	YU-16	J-3	
Willow Creek SWA	102	920	YU-17	J-3	
Wray SFU	98	355	YU-18	J-3	



LIVE LIFE OUTSIDE

Printed for free distribution by:  
**COLORADO PARKS AND WILDLIFE**  
6060 Broadway, Denver, CO 80216  
303-297-1192

[cpw.state.co.us](http://cpw.state.co.us)

**THIS BROCHURE** contains information on state-owned properties. It is not a legal notice nor a complete collection of hunting and fishing regulations and laws. It is a condensed guide issued for customers' convenience. Regulations can be obtained from a Colorado Parks and Wildlife office or at [cpw.state.co.us/regulations](http://cpw.state.co.us/regulations).

**ATTENTION ANGLERS:** Complete fishing regulations are in the Colorado Parks and Wildlife's current Fishing brochure, available in print and online at [cpw.state.co.us](http://cpw.state.co.us). Some state wildlife areas and state parks have specific fishing restrictions: Anglers should consult the fishing brochure to ensure they comply with all state fishing regulations.

# CARE FOR COLORADO LEAVE NO TRACE PRINCIPLES

WITH A LITTLE PREPARATION,  
A SPIRIT OF ADVENTURE AND A SOFT SPOT  
FOR NATURE, YOU'LL BE ON THE TRAIL TO  
EXPLORING COLORADO LIKE A LOCAL.

■ **KNOW BEFORE YOU GO:**

Do your research to know what you'll need. Take a reusable water bottle everywhere



■ **STICK TO TRAILS:**

Help natural areas stay natural by staying on the path.



■ **LEAVE IT AS YOU FIND IT:**

Take home the beauty in a photo and not in your backpack.



■ **TRASH THE TRASH:**

If you pack it in, pack it out — even food scraps and poop! If you come across trash, pick it up.



■ **BE CAREFUL WITH FIRE:**

Keep campfires small, and put them out until you can handle the embers.



■ **KEEP WILDLIFE WILD:**

No feeding, approaching or touching, no matter how cute they are.



■ **SHARE OUR TRAILS & PARKS:**

Yield to the uphill bikers and hikers; silence your cell phone and search for the trail less traveled.



© 2021 Colorado Tourism Office. All rights reserved. Leave No Trace Seven Principles © 1999 by the Leave No Trace Center for Outdoor Ethics: LNT.org.

# Explore More Download



[trails.colorado.gov](http://trails.colorado.gov)



# REPORT POACHERS

**OPERATION GAME THIEF: 1-877-265-6648**  
**EMAIL: [GAME.THIEF@STATE.CO.US](mailto:GAME.THIEF@STATE.CO.US)**

Earn a reward payment for reporting wildlife violations by calling Operation Game Thief. Callers can remain anonymous. (This number is not for information requests or emergencies.)



**YOU CAN HELP STOP POACHING!**  
**1-877-COLO-OGT**  
**1-877-265-6648**  
[game.thief@state.co.us](http://game.thief@state.co.us)  
**Your Wildlife...Your Loss**  
**Turn In A Poacher!**



ONLINE BROCHURE