


C O L O R A D O   P A R K S   &   W I L D L I F E

# 2019 Colorado State Recreation Lands

INSIDE: STATE FISH UNITS, STATE WILDLIFE AREAS, STATE TRUST LANDS, STATE PARKS





# 2019 STATE REC LANDS BROCHURE CORRECTION

UPDATED: SEPT. 23, 2019

Please see the Colorado Parks and Wildlife website at [cpw.state.co.us/regulations](http://cpw.state.co.us/regulations) for complete regulation information.

**NOTE: THE ONLINE VERSION OF THE BROCHURE HAS THE MOST ACCURATE, UP-TO-DATE INFORMATION.**



PAGE	CORRECTION	AS PRINTED IN BROCHURE
STATE WILDLIFE AREAS		
25	<p>Spring Creek Reservoir SWA was mistakenly included in the State Wildlife Areas section of the State Recreation Lands brochure.</p> <p><b>The correct information is:</b> Spring Creek Reservoir is managed by the U.S. Forest Service, not CPW. Get more information at the USFS website: <a href="http://www.fs.fed.us/fs-tags/colorado">www.fs.fed.us/fs-tags/colorado</a></p> <p><i>The online version of the brochure has been updated with this correction.</i></p>	<p><b>HUNTING:</b> waterfowl <b>FISHING:</b> coldwater lake <b>RECREATION:</b> wildlife viewing <b>FACILITIES:</b> trailer dump station, restroom, boat ramp <b>RESTRICTIONS:</b></p> <ol style="list-style-type: none"> <li>N and E shores open for public access July 16–Feb. 14 only.</li> <li>Fishing only within 200 yards of dam from Nov. 1 through end of waterfowl season.</li> <li>Field trials may be authorized Feb., March, Aug. and Sept.</li> <li>Waterskiing prohibited.</li> <li>Vehicles prohibited within 50 feet of water.</li> </ol> <p>► <b>SOUTH REPUBLICAN SWA</b> — YUMA CO. <b>DIRECTIONS:</b> From Burlington, go 21 miles N on Hwy. 385 to CR 1, then go 3 miles E. Go 2 miles N and 2 miles E. <b>GMU/ACRES:</b> 103, 109 / 18,365 acres <b>HUNTING:</b> deer, rabbit, squirrel, turkey, pheasant, bobwhite quail, dove, waterfowl, snipe <b>FISHING:</b> warmwater lake <b>RECREATION:</b> camping, wildlife viewing <b>FACILITIES:</b> campsites, restrooms, picnic area with barbeque pit <b>RESTRICTIONS:</b></p> <ol style="list-style-type: none"> <li>Field trials may be authorized Feb., March, Aug. and Sept. No more than 2 trials may be authorized Feb.–March. Only 1 trial may be authorized Aug.–Sept.</li> <li>Waterfowl hunting access prohibited on downstream face of dam and as posted to provide resting areas for wintering waterfowl.</li> <li>Parking for waterfowl hunting only in designated areas.</li> </ol> <p>► <b>SPANISH PEAKS SWA</b> — LAS ANIMAS CO. <b>DIRECTIONS:</b> From Aguilar, go W on Apishapa Rd.; follow signs. <b>GMU/ACRES:</b> 85 / 6,450 acres <b>HUNTING:</b> deer, elk, rabbit, squirrel, turkey <b>RECREATION:</b> camping, hiking, wildlife viewing <b>FACILITIES:</b> restrooms, drinking water <b>RESTRICTIONS:</b></p> <ol style="list-style-type: none"> <li>Access only from established parking areas. Parking only in designated areas.</li> <li>Camping, fires permitted only in designated areas.</li> </ol> <p>► <b>SPINNEY MOUNTAIN SWA</b> — PARK CO. <b>DIRECTIONS:</b> From Hartzel, go 3 miles S on CR 59. <b>GMU/ACRES:</b> 58, 581 / 1,937 acres <b>HUNTING:</b> waterfowl <b>FISHING:</b> coldwater stream <b>RECREATION:</b> wildlife viewing <b>RESTRICTIONS:</b></p> <ol style="list-style-type: none"> <li>Camping, fires prohibited.</li> </ol> <p>► <b>SPRING CREEK RES. SWA</b> — GUNNISON CO. <b>DIRECTIONS:</b> From Gunnison go N on Hwy. 135 to Almont. Turn right on CR 742, travel 6 miles to Spring Creek. Turn left on CR 744 and go 14 miles. <b>GMU/ACRES:</b> 55 / 55 acres <b>FISHING:</b> coldwater lake <b>RECREATION:</b> camping, fishing, wildlife viewing</p> <p><b>ACCESS:</b> limited to summer travel, usually July–Oct. <b>FACILITIES:</b> USFS campsites, drinking water, restrooms, boat ramp</p> <p>► <b>STALKE LAKE SWA</b> — YUMA CO. <b>DIRECTIONS:</b> From Vray, go 2 miles W on Hwy. 34 to CR FF, then go 1.5 miles N to access road, then 0.5 miles W. <b>GMU/ACRES:</b> 98 / 75 acres <b>HUNTING:</b> dove, waterfowl <b>FISHING:</b> warmwater lake <b>RECREATION:</b> picnicking, wildlife viewing <b>FACILITIES:</b> restroom, boat ramp, picnic shelters, tables <b>RESTRICTIONS:</b></p> <ol style="list-style-type: none"> <li>Boating prohibited, except for float tubes or craft propelled by hand, wind or electric motor allowed.</li> <li>Camping, fires prohibited.</li> <li>Hunting only with bows or shotguns with birdshot.</li> <li>Target practice prohibited, except with bows on designated archery range.</li> <li>Hunting on W half of lake prohibited.</li> <li>Hunting permitted after Oct. 31 in areas E of dam only.</li> </ol> <p>► <b>STORM MOUNTAIN ACCESS ROAD</b> — LARIMER CO. <b>DIRECTIONS:</b> From Loveland, take Hwy. 34 W to Big Thompson School; go N 4 miles on Buckhorn Rd. (CR 27) to Masonville. Go NW on Buckhorn Rd. 2.5 miles to Bar D Ranch Rd., which is Storm Mountain Access Rd. <b>GMU:</b> 20 <b>RESTRICTIONS:</b></p> <ol style="list-style-type: none"> <li>Closed as posted when necessary to prevent road and habitat damage. Road closed when USFS closes the gate, on Dec. 7. Road open during all big-game seasons until this date.</li> </ol> <p>► <b>SUMMIT RES. SWA</b> — MONTEZUMA CO. <b>DIRECTIONS:</b> From Mancos, go 9 miles NW on Hwy. 184. <b>GMU/ACRES:</b> 73 / 526 acres <b>HUNTING:</b> waterfowl <b>FISHING:</b> warmwater <b>RECREATION:</b> wildlife viewing <b>FACILITIES:</b> restroom, boat ramp <b>RESTRICTIONS:</b></p> <ol style="list-style-type: none"> <li>Camping, fires prohibited.</li> <li>Boating prohibited if it creates a whitewater wake.</li> </ol> <p>► <b>TAMARACK RANCH SWA</b> — LOGAN CO. <b>DIRECTIONS:</b> From I-76 at Crook exit (No. 149), go 0.5 miles N on Hwy. 55. <b>GMU/ACRES:</b> 91, 93 / 10,696 acres <b>HUNTING:</b> deer, turkey, pheasant, quail, dove, rabbit, squirrel, waterfowl <b>RECREATION:</b> wildlife viewing, limited camping <b>FACILITIES:</b> restroom, drinking water <b>RESTRICTIONS:</b></p> <ol style="list-style-type: none"> <li>Open 4 a.m.–9 p.m., except with night-hunting permit.</li> <li>Camping, fires only in designated areas.</li> <li>Target practice prohibited except when authorized by area wildlife manager.</li> <li>Field trials may be authorized Feb., March, Aug. and Sept. Maximum of 3</li> </ol>



# ONLINE FEATURES

Check out more Colorado Parks & Wildlife on our  
**VIMEO & YOUTUBE CHANNELS**



## VIDEOS:



**CAMEO SHOOTING & EDUCATION  
COMPLEX NOW OPEN!**



**101 PLACES TO TAKE A KID FISHING  
#TAKEAKIDFISHING**



**RECREATION IN COLORADO STATE PARKS**



**KEEP A SAFE DISTANCE  
WHEN PHOTOGRAPHING WILDLIFE**

## LINKS TO MAPS:

**STATE WILDLIFE AREAS**  
**STATE FISHING WATERS**  
**STATE TRUST LANDS**  
**STATE PARKS**



**MAKE CAMPING & HUNTING RESERVATIONS  
ONLINE!**

**Reserve Now**  
Find campsites, cabins & yurts





# CONTENTS

## WHAT'S NEW: 2019 ..... 1

## RESERVATIONS ..... 1

- Abbreviation table ..... 1

## STATE FISH UNITS (SFUs) ..... 2

- What is an SFU? ..... 2
- SFU properties & regulations ..... 2

## STATE WILDLIFE AREAS (SWAs) ..... 3–28

- What is an SWA? ..... 3
- SWA access rules ..... 3
- SWA properties & regulations ..... 4–28

## STATE TRUST LANDS (STLs) PUBLIC ACCESS PROGRAM ..... 29–43

- What are trust lands? What is the STL public access program? ..... 29
- State trust lands FAQs/access rules ..... 29
- State trust lands public access properties & regulations ..... 30–43

## STATE PARKS ..... 44–47

- State park access rules ..... 44
- State park fees and passes ..... 44
- State park properties & regulations ..... 45–47

## MAPS ..... 48–52

- State wildlife areas, trust lands and parks — Northeast ..... 48
- State wildlife areas, trust lands and parks — Southeast ..... 49
- State wildlife areas, trust lands and parks — Northwest ..... 50
- State wildlife areas, trust lands and parks — Southwest ..... 51
- Game Management Units (GMUs) ..... 52

## LANDS INDEX BY COUNTY ..... 53–back cover

- State fish units, state wildlife areas, state trust lands, state parks

GET THE BROCHURE ONLINE: [cpw.state.co.us/rec-lands](http://cpw.state.co.us/rec-lands)

Send us your outdoor photos and stories for a chance to be featured on a brochure cover or CPW's online blog!


[HUNTER.TESTIMONIALS@STATE.CO.US](mailto:HUNTER.TESTIMONIALS@STATE.CO.US)

### COVER:

- Taking in the view during a hike at Mueller State Park © Thomas Kimmell, CPW

### OTHER PHOTOS, LEFT TO RIGHT:

- Fly fishing on Clear Creek. © Wayne D. Lewis, CPW
- Biking at Mueller State Park. © Vic Schendel, CPW
- Marathon time at Barr Lake State Park.  
© Verdon Tomajko, CPW
- Rock climbing at Eldorado Canyon State Park.  
© Ken Papaleo, CPW
- Scouting for a hunt in State Forest State Park.  
© Vic Schendel, CPW



Printed for free distribution by:

## COLORADO PARKS AND WILDLIFE (CPW)

6060 Broadway, Denver, CO 80216 • 303-297-1192

[cpw.state.co.us](http://cpw.state.co.us)



**OUR MISSION:** The mission of Colorado Parks and Wildlife is to perpetuate the wildlife resources of the state, to provide a quality state parks system and to provide enjoyable and sustainable outdoor recreation opportunities that educate and inspire current and future generations to serve as active stewards of Colorado's natural resources.

### COLORADO PARKS AND WILDLIFE DIRECTOR

Dan Prenzlöw

### COLORADO PARKS AND WILDLIFE COMMISSION MEMBERS, as of July 2019

Michelle Zimmerman, Acting Chair	Carrie Besnette Hauser
Marvin McDaniel, Acting Vice-Chair	Betsy Blecha
James Vigil, Secretary	Luke B. Schafer
Taishya Adams	Eden Vardy
Robert W. Bray	Dan Gibbs, ex-officio member
Charles Garcia	Kate Greenberg, ex-officio member
Marie Haskett	Dan Prenzlöw, CPW Director

### REGULATION BROCHURE EDITOR

Chelsea Harlan

### COVER PHOTO

© Thomas Kimmell, CPW

### PRINTED

July 2019 by Publication Printers, Denver: 130,000 copies

*Printing paid for with hunting and fishing license fees.*

The Colorado Division of Parks and Wildlife (CPW) receives federal financial assistance from multiple bureaus within the U.S. Department of the Interior. Under Title VI of the 1964 Civil Rights Act (as amended), Section 504 of the Rehabilitation Act of 1973, Title II of the Americans with Disabilities Act of 1990 (as amended), the Age Discrimination Act of 1975, and Title IX of the Education Amendments of 1972, the U.S. Department of the Interior and its bureaus prohibit discrimination on the basis of race, color, religion, national origin, gender, disability or age. In addition, CPW adheres to all antidiscrimination laws of the state of Colorado. For more information on how to request an accommodation or to file a grievance please visit [cpw.state.co.us/accessibility](http://cpw.state.co.us/accessibility).

**NOTICE:** Laws and regulations in this brochure are paraphrased for easier understanding and are intended only as a guide. Complete Colorado wildlife statutes and regulations are available at CPW offices listed below and online: [cpw.state.co.us/regulations](http://cpw.state.co.us/regulations)

## CPW REGIONAL AND AREA OFFICE LOCATIONS

### ADMINISTRATION

1313 Sherman St., #618  
Denver, 80203  
303-297-1192

**ONLY** the offices below can assist hunters with animal checks and taking samples that are related to hunting activities. See the CPW website for a complete list of our parks locations that can also sell licenses, issue duplicate licenses and accept licenses for refunds.

### BRUSH

28167 County Rd. T  
Brush, 80723  
970-842-6300

### GRAND JUNCTION

711 Independent Ave.  
Grand Junction, 81505  
970-255-6100

### MONTE VISTA

0722 S. Rd. 1 E.  
Monte Vista, 81144  
719-587-6900

### COLORADO SPRINGS

4255 Sinton Rd.  
Colorado Springs, 80907  
719-227-5200

### GUNNISON

300 W. New York Ave.  
Gunnison, 81230  
970-641-7060

### MONTROSE

2300 S. Townsend Ave.  
Montrose, 81401  
970-252-6000

### DENVER

6060 Broadway  
Denver, 80216  
303-291-7227

### HOT SULPHUR SPRINGS

346 Grand County Rd. 362  
Hot Sulphur Springs, 80451  
970-725-6200

### PUEBLO

600 Reservoir Rd.  
Pueblo, 81005  
719-561-5300

### DURANGO

151 E. 16th St.  
Durango, 81301  
970-247-0855

### LAMAR

2500 S. Main St.  
Lamar, 81052  
719-336-6600

### SALIDA

7405 Hwy. 50  
Salida, 81201  
719-530-5520

### FORT COLLINS

317 W. Prospect Rd.  
Fort Collins, 80526  
970-472-4300

### MEEKER

73485 Hwy. 64  
Meeker, 81641  
970-878-6090

### STEAMBOAT SPRINGS

925 Weiss Dr.  
Steamboat Springs, 80487  
970-870-2197

### GLENWOOD SPRINGS

0088 Wildlife Way  
Glenwood Springs, 81601  
970-947-2920



# WHAT'S NEW: 2019 REGULATION CHANGES & NEW INFORMATION

- **FUTURE GENERATIONS ACT PASSED THE STATE LEGISLATURE:** Thank you to all of the outdoor recreationists, hunters and anglers who helped support this Act and Colorado Parks and Wildlife. This is a huge step for funding natural resource conservation. You'll see some changes for 2019, including small fee increases for passes, licenses, camping, etc. See: [cpw.state.co.us/feechanges](http://cpw.state.co.us/feechanges)
- **ALCOHOL NOW ALLOWED ON CPW LANDS & WATERS:** You can now responsibly drink alcoholic beverages in most areas on all CPW-owned or -leased lands and waters, including state parks, state trust lands and state wildlife areas, with the exception of archery or firearm ranges. It's prohibited to sell or dispense alcohol, or to drink alcohol to the point of potentially endangering yourself or others, or damaging property or resources.
- **FOR THE 2019 HUNTING SEASON, RESERVATIONS MAY BE MADE ONLINE OR BY PHONE STARTING AT 12 A.M. ON AUG. 18:** Starting **AUG. 18, 2019**, hunters must make reservations for **ALL** properties that require them either online at [cpw.state.co.us](http://cpw.state.co.us) (click "Buy & Apply") or through the **NEW** reservation phone number: **1-800-244-5613** (see "Reservations" below for more details).
- **100,000 ADDITIONAL ACRES OF TRUST LAND ADDED TO THE PUBLIC ACCESS PROGRAM FOR THE 2019 HUNTING SEASON:** Brett Gray Ranch, Pawnee Valley and Queens STLs are now open to the public, and Blue Lake STL acreage has been expanded. See State Trust Lands section (starting on page 29) and online for more details: [cpw.state.co.us/statetrustlands](http://cpw.state.co.us/statetrustlands)
- **NEW PROPERTIES OPEN:** San Luis Lakes STL and Cameo Shooting & Education Complex are now open to the public. See pages 41 and 45, respectively.
- **NEW ANNUAL HANGTAG PASS:** This annual park pass is issued to an individual, not a vehicle, so the pass can be moved between vehicles as long as the pass owner is in the vehicle. The pass is \$120 and is hung on the rear-view mirror.
- **RULES FOR E-BIKES:** The specific rules for e-bikes on SWAs, STLs and state parks are now listed in those sections in orange boxes: See pages 3, 29 and 44.
- **LAND REMOVALS:** Lone Tree Res. SWA is no longer a CPW SWA, and the Scalva Parcel of Bravo SWA is no longer part of that state wildlife area.
- **REGULATION UPDATES TO CERTAIN PROPERTIES. LOOK FOR THE NEW TAG:**
  - Almont Triangle SWA
  - Atwood STL
  - Black Sage Pass STL
  - Blue Lake STL
  - Bosque del Oso SWA
  - Browns Park STL
  - Brower SWA
  - Cabin Creek SWA (regulation removed)
  - Chance Gulch SWA
  - Centennial Valley SWA
  - Dome Lakes SWA
  - Dutch Gulch SWA (some regulations removed)
  - Fourmile STL
  - Gunnison River SWA
  - Gunnison SWA
  - Hayden Shooting Range
  - Jumbo Res. SWA
  - Leaps Gulch SWA (regulation removed)
  - MacFarlane Res. STL
  - Miller Ranch SWA
  - Mitani-Tokuyasu SWA
  - Roaring Judy SFU (regulation removed)
  - Sapinero SWA (regulation removed)
  - Tomichi Creek SWA
  - Tomichi Dome STL
  - Van Tuyl SWA (regulation removed)
  - Webster SWA
  - Weber Canyon STL
  - Whetstone Mountain STL

See pages 4–43. Find more details online: [cpw.state.co.us/regulations](http://cpw.state.co.us/regulations)

## RESERVATIONS

### HUNTING

**SOME STATE WILDLIFE AREAS, TRUST LANDS & PARKS REQUIRE RESERVATIONS TO HUNT.** If required, it is listed under the land name in this brochure. Also see the *Central and Pacific Flyway lands that require reservations below*. Beginning **Aug. 18, 2019**, **ALL** hunting reservations must be made by phone at: **NEW 1-800-244-5613** or online at [cpw.state.co.us](http://cpw.state.co.us) (click "Buy & Apply").

#### THE FOLLOWING RULES APPLY:

- Maximum 1 reservation per hunt date.
- Reservations are not transferable. The person making the reservation must have a valid license for the species to be hunted before making the reservation and must hunt at the property the day of the hunt. Hunters with reservations may only hunt the area specified on the reservation.
- Reservations are not accepted more than 14 days before the hunt date nor after noon the day before the hunt date, unless otherwise specified.
- To cancel, hunters must do so by noon the day before the hunt date, except for Boyd Lake State Park: Hunting reservations can be canceled up to the starting time of the reserved time slot. Failing to cancel reservations or follow check station procedures may result in losing future reservation rights for the rest of the hunting season, unless otherwise specified.

#### CENTRAL FLYWAY LANDS

Andrick Ponds SWA, Banner Lakes SWA, Barr Lake State Park, **NEW** Boyd Lake State Park, Brush Prairie Ponds SWA, Centennial Valley SWA, Elliott SWA: Union Tract, Mitani-Tokuyasu SWA, Tamarack Ranch SWA and Whitehorse SWA

#### PACIFIC FLYWAY LANDS

Colorado River Island SWA, Franklin Island SWA, Highline Lake State Park, Horsethief Canyon SWA, James M. Robb-Colorado River State Park, Orchard Mesa SWA, Stagecoach State Park and Tilman Bishop SWA

### CAMPING: CABINS, YURTS, CAMPSITES

**THERE ARE MORE THAN 4,000 CAMPSITES** and 58 cabins and yurts waiting for you on your next vacation at state parks across Colorado. Campground amenities at many parks include restrooms, full electrical hookups and shower facilities. (See pages 44–47.) Many parks also offer campsites or cabins for large groups. Nearly 300 campsites are ADA accessible. Yurts and cabins offer comfortable, year-round alternatives to traditional camping in a tent.

**FOR CAMPSITES, YURTS AND CABINS**, all customers who wish to make reservations online will need to look up their old account or set up a new account in the updated reservation system. Go to [cpw.state.co.us](http://cpw.state.co.us), click "Buy & Apply," then "Sign In or Create Account" and follow the instructions. You can also call 1-800-244-5613. The reservation phone line is open 24 hours a day, 7 days a week. Reservations may be made in advance anywhere from six months to three days before your planned trip.

See page 44 for more details on reservation-only camping at 22 of Colorado's state parks, where campers can reserve a site, 24/7, anywhere from six months in advance up until the day of their arrival.

Any site that isn't reserved is available on a first-come, first-served basis. Park entrance fees also apply at all state parks, in addition to camping and reservation fees. See page 44.

Customers can cancel their camping reservations at any time prior to their stay, online at [cpw.state.co.us](http://cpw.state.co.us) (click "Buy & Apply" to reach your CPW account) or by phone: 1-800-244-5613. Reservation change or cancellation fees are nonrefundable.

### FIND MAPS ONLINE

State wildlife area maps and information:  
[cpw.state.co.us/wildlifeareamaps](http://cpw.state.co.us/wildlifeareamaps)

State trust lands maps:  
[cpw.state.co.us/statetrustlands](http://cpw.state.co.us/statetrustlands)

State parks map finder:  
[cpw.state.co.us/park-map](http://cpw.state.co.us/park-map)

### ABBREVIATION KEY

4WD	4-wheel-drive
ATV	all-terrain vehicle
BLM	Bureau of Land Management
CO./COS.	County/Countries
CPW	Colorado Parks and Wildlife
CR	County Road
GMU	Game Management Unit
HWY.	Highway
JCT.	Junction
OHV	off-highway vehicle
RD.	Road
RES.	Reservoir
SFU	State Fishing Unit
STL	State Trust Land
SWA	State Wildlife Area
USFS/FS	U.S. Forest Service
N/NW/NE	north, northwest, northeast
S/SW/SE	south, southwest, southeast
E/W	east/west

### HABITAT STAMPS

- **HABITAT STAMPS ARE \$10** and only one is required per person per year for anyone 18–64. Stamps are valid April 1–March 31.
- You must purchase a stamp before buying or applying for a hunting or fishing license or a preference point.
- Anyone buying a one-day or additional-day license for fishing and/or small game is exempt from buying the Habitat Stamp with the first two of these licenses.
- Anyone who holds a lifetime fishing license, a veteran's lifetime combination small game/fishing license or who is approved for the Big Game Mobility Impaired Hunting Program is exempt from the Habitat Stamp requirement.
- [cpw.state.co.us/accessibility](http://cpw.state.co.us/accessibility)



# STATE FISH UNITS

## STATE FISH UNIT PROPERTIES & REGULATIONS

**NOTE:** ALL SWA ACCESS RULES (PAGE 3) APPLY TO SFUs.

► **WHAT IS AN SFU?** The term stands for **State Fish Unit**. There are 16 of these around Colorado that offer limited wildlife recreation. They include fish hatcheries and rearing operations.

### ► PROHIBITED ACTIVITIES ON ALL SFUs:

- Fishing is prohibited in any waters within any fish hatchery, rearing or distribution unit (including but not limited to: streams, rearing ponds, holding areas and raceways), except in designated areas of these properties managed for public fishing.
- Waders or other fishing equipment prohibited.
- Camping, fires prohibited.
- Hunting, target practice prohibited.
- Pets and other domestic animals prohibited.
- Rock climbing prohibited.
- Launching and takeout of vessels prohibited.
- Water contact prohibited.
- Feeding fish prohibited, except with fish food provided by SFU.
- Throwing anything besides SFU-provided fish food into the water prohibited.
- Overnight parking prohibited.

### ► BELLVUE-WATSON SFU — LARIMER CO.

**DIRECTIONS:** Go N of Fort Collins on Hwy. 287 to La Porte. Just N of La Porte go W on CR 28.  
**GMU/ACRES:** 19 / 58 acres  
**RECREATION:** limited public use, limited tours

### ► CHALK CLIFFS SFU — CHAFFEE CO.

**DIRECTIONS:** From Nathrop, go W 2.5 miles on CR 162, then go N 0.125 miles on CR 287.  
**GMUs/ACRES:** 56, 481 / 61 acres  
**RECREATION:** limited public use, limited tours

### ► CRYSTAL RIVER SFU — GARFIELD CO.

**DIRECTIONS:** 1 mile S of Carbondale on Hwy. 33.  
**GMU/ACRES:** 43 / 19 acres  
**RECREATION:** limited public use, limited tours

### ► DURANGO SFU — LA PLATA CO.

**DIRECTIONS:** In Durango, next to Animas River.  
**GMUs/ACRES:** 74, 75 / 14 acres  
**FISHING:** coldwater stream on Animas River  
**RECREATION:** visitors center open May 15–Sept. 15; limited tours available at other times, schedule by calling 970-375-6766.  
**FACILITIES:** restroom and drinking water available when visitor center is open

### ► FINGER ROCK SFU — ROUTT CO.

**DIRECTIONS:** From Yampa, go 3 miles S on Hwy. 131.  
**GMU/ACRES:** 26 / 34 acres  
**RECREATION:** wildlife viewing, limited tours  
**RESTRICTIONS:**  

- Hunting prohibited in designated safety zones as posted.
- Discharging firearms or bows prohibited in designated safety zones as posted.

### ► GLENWOOD SPRINGS SFU — GARFIELD CO.

**DIRECTIONS:** From Glenwood Springs, go 2.2 miles N along Mitchell Creek.  
**GMU/ACRES:** 34 / 2 acres  
**RECREATION:** wildlife viewing, limited tours

### ► J.W. MUMMA NATIVE AQUATIC SPECIES SFU — ALAMOSA CO.

**DIRECTIONS:** From I-25, take Walsenburg Exit to Hwy. 160 W to Fort Garland, into Alamosa.  
**GMU:** 80  
**RECREATION:** wildlife viewing, limited tours  
**FACILITIES:** restroom, drinking water

### ► LAS ANIMAS SFU — BENT CO.

**DIRECTIONS:** From Las Animas W on Hwy. 194, go 4 miles, then go N on CR 5.5.  
**GMU/ACRES:** 125 / 69 acres  
**RECREATION:** wildlife viewing, limited tours

### ► MOUNT SHAVANO SFU — CHAFFEE CO.

**DIRECTIONS:** From Salida, go 0.5 miles NW on Hwy. 291 to CR 154, then go 0.5 miles W.  
**GMU/ACRES:** 56 / 45 acres  
**FISHING:** coldwater stream, coldwater lake  
**RECREATION:** wildlife viewing, limited tours  
**FACILITIES:** restroom, drinking water

### ► PITKIN SFU — GUNNISON CO.

**DIRECTIONS:** From Gunnison, go 14 miles E on Hwy. 50 to Quartz Creek Rd., then go 14 miles E to Parlin and turn N.  
**GMUs/ACRES:** 55, 551 / 48 acres  
**FISHING:** coldwater stream  
**RECREATION:** wildlife viewing, limited tours  
**RESTRICTIONS:**  

- Fishing only in Quartz Creek.

### ► POUDRE RIVER SFU — LARIMER CO.

**DIRECTIONS:** From La Porte, go 5 miles N on Hwy. 287 to Hwy. 14, then 38 miles W.  
**GMUs/ACRES:** 8, 19 / 460 acres  
**FISHING:** coldwater stream  
**RECREATION:** picnicking, hiking, wildlife viewing, limited tours  
**FACILITIES:** restroom  
**RESTRICTIONS:**  

- Discharging firearms or bows prohibited in designated safety zones as posted.

### ► PUEBLO SFU — PUEBLO CO.

**DIRECTIONS:** From Pueblo, go 6 miles W of Pueblo Blvd. on Hwy. 96.  
**GMU/ACRES:** 84 / 105 acres  
**RECREATION:** wildlife viewing, limited tours  
**FACILITIES:** restroom, aquarium

### ► RIFLE FALLS SFU — GARFIELD CO.

**DIRECTIONS:** From Rifle, go 15 miles N on Hwy. 325.  
**GMU/ACRES:** 33 / 600 acres  
**FISHING:** coldwater stream  
**RECREATION:** wildlife viewing, limited tours  
**RESTRICTIONS:**  

- Hunting prohibited in designated safety zones as posted.

### ► ROARING JUDY SFU — GUNNISON CO.

**DIRECTIONS:** From Gunnison, go 14 miles N on Hwy. 135.  
**GMUs/ACRES:** 54, 55 / 778 acres  
**FISHING:** coldwater stream, pond fishing  
**RECREATION:** wildlife viewing, limited tours  
**FACILITIES:** restroom  
**RESTRICTIONS:**  

- Open for public access 1 hour before sunrise to 1 hour after sunset.
- Property E of Hwy. 135 only open for public access May 16–Nov. 30.
- W of Hwy. 135, hunting with archery equipment for big game and shotguns for waterfowl only.
- Discharging firearms or bows prohibited in designated safety zones as posted.

### ► WATSON LAKE SFU — LARIMER CO.

**DIRECTIONS:** From Fort Collins, go 7 miles NW on Hwy. 287 to Rist Canyon Rd. (CR 28), then go 1 mile.  
**GMU/ACRES:** 19 / 90 acres  
**FISHING:** coldwater stream  
**RECREATION:** limited tours  
**FACILITIES:** restroom

### ► WRAY SFU — YUMA CO.

**DIRECTIONS:** From Wray, go 2 miles W on Hwy. 34 to CR FF, then go 2 miles N.  
**GMU/ACRES:** 98 / 355 acres  
**RECREATION:** limited tours



## Are you catching our emails?

*If not, you're missing out on fishing conditions, tips, news and upcoming events, as well as regulation updates.*

**4 EASY STEPS TO ADD YOUR EMAIL ADDRESS:**

- Go to [cpw.state.co.us](http://cpw.state.co.us)
- Click "Things To Do"
- Click "Fishing Report"
- Click "Sign Up"

*The CPW Call Center can also assist you: 303-297-1192*

©Mike Delliveneri, CPW



# STATE WILDLIFE AREAS

## WHAT IS A STATE WILDLIFE AREA?

State wildlife areas (SWAs) are state- or privately-owned lands that offer state-managed, wildlife-related recreation to the public.

While most activities focus on hunting and fishing, each SWA has different allowed activities based on location and available resources. These parcels of SWA land are paid for by sportsmen and sportswomen, and managed under state law by Colorado Parks and Wildlife employees for the benefit of wildlife. CPW manages about 350 SWA lands around the state.

Read on for information about each SWA, pages 4–28, and get ready to plan your next adventure. Look online for SWA maps: [cpw.state.co.us/wildlifeareamaps](http://cpw.state.co.us/wildlifeareamaps)

*Green and white state wildlife area signs are being replaced with new ones, like this one at Urad Lake SWA.*  
© Mike DelliVeneri, CPW



## STATE WILDLIFE ACCESS RULES

### RULES FOR E-BIKES ON SWAs:

E-bikes (electrical-assisted bicycles) are vehicles with 2 or 3 wheels, fully operable pedals and an electric motor that doesn't go over 750 watts. There are 3 classes:

- **Class 1 e-bike:** Has a motor that assists only when the rider is pedaling and stops assisting when the bike reaches 20 mph.
- **Class 2 e-bike:** Has a motor that assists if the rider is pedaling or not, but stops assisting when the bike reaches 20 mph.
- **Class 3 e-bike:** Has a motor that assists only when the rider is pedaling and stops assisting when the bike reaches 28 mph.

In state wildlife areas, e-bikes are allowed on designated roads and within designated camping or parking areas where motorized vehicles are allowed. **They are prohibited in all other areas.**

### BOAT REGULATIONS

All vessels and floating devices, their contents, motors, trailers and equipment are subject to inspection by CPW before being launched, operated on or leaving waters on SWAs. Any aquatic nuisance species found during inspection must be removed and disposed of according to CPW procedures before vessels are allowed to be launched, operate on or leave the water.

### YOUTH/MENTOR HUNTING

Youth/mentor hunting applies to youth under 18. Youth hunters under 16 must be accompanied by a mentor when hunting on youth-mentor properties. Mentors must be 18 or older, comply with hunter education requirements and accompany youth while hunting.

Except when specifically authorized, the following activities are **PROHIBITED** on lands, waters, frozen surfaces of waters, rights-of-way, buildings or devices under CPW control:

1. To possess the following types of ammunition and/or firearms: tracer rounds, armor-piercing rounds, military hardened rounds with explosive or radioactive substances, .50-caliber BMG rounds or fully automatic firearms.
2. To enter, use or occupy an area when posted against entry, use or occupancy.
3. To engage in illegal activities.
4. To enter, use or occupy an area for commercial purposes or do land, water, oil, gas or mineral investigations, surveys or explorations.
5. To operate a vehicle (motorized or nonmotorized) except on established roads or within

designated camping or parking areas. Drivers must obey Colorado motor vehicle laws.

6. To drive faster than posted speed limits or faster than 25 mph if not posted.
7. To leave camp, tent, shelter, motor vehicle or trailer unattended more than 48 hours, to camp or to park travel trailers or campers on a SWA over 14 days in a 45-day period.
8. To establish a permanent structure or plant vegetation. Only portable blinds and tree stands for big-game or waterfowl hunting can be erected on SWAs, and no earlier than 30 days prior to the season for which they will be used. No nails can be driven into trees. Man-made materials for blinds or stands must be removed within 10 days after the season in which they are used ends. Any other portable blind or tree stand used for any other purpose must be removed at the end of the day they are used.
- The owner's Customer Identification number (CID) and dates of use must be visible on the outside of portable blinds or underside of tree stands. Placement of blinds or stands does not reserve them for personal use; they may be used by the public on a first-come, first-served basis.
9. To remove, modify or destroy a building, water control device, fence, gate, sign, survey or section marker, vegetation, or objects of archaeological, geological or historical value.
10. To litter, leave fish, fish entrails, human waste, waste water, containers or toxic substances; to bring household or commercial trash or toxic substances to an area for disposal; or to dump trailer waste in a sanitary facility.
11. To build fires without precautions to prevent spreading; to leave fires unattended.
12. To graze livestock. Horseback riding, mules, llamas, burros may be used in wildlife activities.
13. To have or use fireworks, explosives, poisons, herbicides, pesticides or illegal substances.
14. To release wildlife or privately-owned game birds. Private game birds may be released for field trials, including group dog training on SWAs only where allowed. To allow dogs, cats or domestic pets to run at large (not on a leash), except dogs used while hunting, while training hunting dogs or at CPW-authorized field trials.
15. To dig trenches, holes or pits.

16. To leave boats, rafts or other floating craft beached, anchored, moored or docked unattended overnight except in designated areas.
17. To fish from or block any CPW boat ramps or docks in conflict with boaters or as posted.
18. To snorkel, scuba dive or spearfish with a diving mask, swim fins, snorkel or air tanks. The exception is where swimming is permitted, when a location is identified by a "divers down flag," and when a scuba diver has a valid scuba certificate from a recognized scuba training organization.
19. To use air or gas-inflated floating devices for transportation on the surface of the water unless the device has multi-compartments and a rigid motor mount when propelled by gasoline or electric motors. Single-compartment air or gas-filled flotation devices are restricted to posted swimming areas.
20. To promote, sponsor, conduct or participate in boat regattas, paintball shooting, questing or non-wildlife-oriented activities.
21. To launch or land aircraft, including drones.
22. To leave decoys or anything used as decoys in the field or on water overnight.
23. To swim, except in designated waters or during authorized water contact activities.
24. To discharge a firearm or bow in parking, camping or picnic areas.
25. To fish in fish-rearing ponds, raceways, holding areas or streams on CPW hatchery properties, except areas posted as open to fishing.
26. To conduct field trials or group dog training without a field-trial license.
27. To have, store or use hay, straw or mulch not certified as noxious-weed-free. Certified materials must be clearly marked by the certifying state or province. People who transport these materials on federal, state or county roads that cross CPW property are exempt. Also exempt is hay produced on state trust lands leased from CPW for wildlife recreation.
28. To trap unless done according to statutes, regulations and authorization.
29. To partake in Internet-based or computer-assisted remote hunting or fishing. Hunters and anglers must be present in the immediate vicinity of their activity.



## STATE WILDLIFE AREA PROPERTIES &amp; REGULATIONS

► Download individual maps of state wildlife areas online: [cpw.state.co.us/wildlifeareamaps](http://cpw.state.co.us/wildlifeareamaps)

► **63 RANCH SWA** — PARK CO.

**DIRECTIONS:** From Fairplay, go 15 miles S on Hwy. 285, or 5.5 miles N of Antero Jct. on Hwy. 285.

**GMU/ACRES:** 50 / 1,200 acres

**HUNTING:** big game, waterfowl

**FISHING:** coldwater stream fishing

**RECREATION:** wildlife viewing

**RESTRICTIONS:**

- a. Camping prohibited.

► **ADAMS SWA** — ROUTT CO.

**DIRECTIONS:** From Steamboat Springs, go E on Hwy. 40, turn S on Hwy. 131. At CR 14, go S. SWA is 0.5 miles N of Stagecoach State Park.

**GMU/ACRES:** 15 / 650 acres

**HUNTING:** elk, deer, dusky grouse

**RECREATION:** wildlife viewing

**FACILITIES:** restroom

**RESTRICTIONS:**

- a. Open for public access July 1–Nov. 30.
- b. Camping, fires prohibited.
- c. Dogs allowed only as an aid in hunting grouse.
- d. Vehicles prohibited beyond parking area.

► **ADOBE CREEK RES. SWA (BLUE LAKE)** — BENT, KIOWA COS.

**DIRECTIONS:** From Las Animas, go 15 miles N on CR 10.

**GMU/ACRES:** 125 / 5,147 acres

**HUNTING:** deer, pronghorn, rabbit, pheasant, scaled quail, dove, waterfowl

**FISHING:** warmwater

**RECREATION:** boating, sail boating, sail surfing, waterskiing, hiking, wildlife viewing

**FACILITIES:** restrooms, boat ramps

**RESTRICTIONS:**

- a. Open for public access 1 hour before sunrise to 1 hour after sunset; no time restrictions for fishing.
- b. ATVs, dirt bikes, snowmobiles prohibited.
- c. Frozen surface of lake closed.
- d. Dams, inlets, outlet structures open only for fishing.

► **ALBERTA PARK RES. SWA** — MINERAL CO.

**DIRECTIONS:** From South Fork, go 18 miles W on Hwy. 160 to Wolf Creek Ski Area, drive through parking lot. Continue 1.7 miles on USFS Rd. 391.

**GMU/ACRES:** 80 / 240 acres

**FISHING:** coldwater lake

**RECREATION:** wildlife viewing

**FACILITIES:** primitive boat ramp

► **ALMA SWA** — PARK CO.

**DIRECTIONS:** From Alma, go 1.5 miles N on Hwy. 9 to CR 4; then go 0.25 miles NW.

**GMU/ACRES:** 49 / 277 acres

**FISHING:** coldwater stream

**RECREATION:** wildlife viewing, camping

**FACILITIES:** restrooms, campsites

► **ALMONT TRIANGLE SWA** — GUNNISON CO.

**DIRECTIONS:** From Almont, go 3 miles N on Hwy. 135.

**GMUs/ACRES:** 54, 55 / 643 acres

**HUNTING:** deer, elk, dusky grouse

**RECREATION:** hiking, wildlife viewing

**RESTRICTIONS:**

- a. Open **NEW** May 1–Nov. 30.

► **ANDREWS LAKE SWA** — SAN JUAN CO.

**DIRECTIONS:** From Durango, go 39 miles N on Hwy. 550 to access road; then go 0.5 miles E.

**GMU/ACRES:** 74 / 13 acres

**FISHING:** coldwater lake

**RECREATION:** picnicking, wildlife viewing

**FACILITIES:** restrooms, trailhead, parking, overlook

► **ANDRICK PONDS SWA** — MORGAN CO.

**DIRECTIONS:** From I-76, take exit 66 (Hwy. 39), go 7.4 miles N on Hwy. 39 to Hwy. 144 and CR Y.5. Go 1.5 miles W on CR Y.5, then N on CR 3 1.5 miles to CR AA. Go 1 mile to CR 2, go S on CR 2 for 0.5 miles to parking.

**GMU/ACRES:** 95 / 711 acres

**HUNTING:** turkey, dove, waterfowl

**RECREATION:** wildlife viewing

**RESTRICTIONS:**

- a. Open 4 a.m.–9 p.m., Sat., Sun., Wed. and legal holidays only.
- b. Camping, fires, fishing, dog training, target practice, hunting with centerfire rifles, hunting on Clark Lake prohibited.
- c. From Sept. 1 through end of dark goose season, only open for migratory bird hunting within designated hunting areas. Reservations required, valid until sunrise and limited to 3 per hunter annually. See "Reservations: Hunting" (page 1) for details.
- d. Mandatory check-in and check-out at check station. Check-in allowed after 4 a.m. Hunters can hunt only the area reserved and may check in on first-come, first-served basis after a hunter checks out, or after sunrise if a hunter has not checked in. Maximum of 4 hunters per hunting area.
- e. From end of dark goose season through spring turkey season, only turkey hunting permitted. Reservations are required and valid until sunrise. Mandatory check-in and check-out at check station on CR AA. Hunters may hunt entire property.
- f. During waterfowl and turkey seasons, scouting permitted from 10 a.m.–2 p.m. on Thurs. only. All people scouting must check in and out at check station. Firearms, dogs not allowed during scouting.
- g. Property open for education and outreach events with CPW and area wildlife manager approval.

► **APISHAPA SWA** — LAS ANIMAS CO.

**DIRECTIONS:** From Walsenburg, go 18.5 miles NE on Hwy. 10 to property sign; turn SE and go 20 miles past Mica Butte.

**GMUs/ACRES:** 133, 134 / 7,935 acres

**HUNTING:** deer, pronghorn, bighorn sheep, rabbit, scaled quail, dove

**RECREATION:** hiking, wildlife viewing

► **ARIKAREE SWA** — YUMA CO.

**DIRECTIONS:** From Wray, go 5 miles S on Hwy. 385 and turn E on CR 30. Go 6 miles E and turn S on CR PP and continue S for 6.5 miles. From CR QQ.5 and 24.5, go 1 mile E and 0.5 mile N. At cattle guard, continue 0.3 miles to second cattle guard and entrance sign. Property between cattle guards is private property and permission is required to hunt. If roads are muddy, no access to property.

**GMU/ACRES:** 102 / 2,320 acres

**HUNTING:** Deer, turkey, quail, dove, rabbit, squirrel

**RECREATION:** wildlife viewing

**RESTRICTIONS:**

- a. Open 4 a.m.–9 p.m., Sept. 1–May 31.
- b. Camping, fires, dog training prohibited.
- c. Target practice prohibited except when authorized by area wildlife manager.

► **ARKANSAS RIVER SWA** — PROWERS CO.

**DIRECTIONS:** Currently no vehicle access to this SWA. Any access crosses private property and landowner permission required.

**GMU/ACRES:** 127 / 98 acres

**HUNTING:** deer, rabbit, squirrel, pheasant, bobwhite quail, dove, waterfowl

**FISHING:** warmwater

**RECREATION:** camping, hiking, wildlife viewing

► **ARKANSAS RIVER/BIG BEND SWA**

(FISHING EASEMENT) — CHAFFEE CO.

**DIRECTIONS:** From Poncha Springs, go 4 miles N on Hwy. 285, then go 0.125 miles E on CR 165. Parking is at W end. From Salida, go NW on Hwy. 291 for 3.5 miles. Go 0.75 miles S on CR 150, then 0.5 miles SW on CR 166 to N bank of Arkansas River. Parking E side of road.

**GMU/ACRES:** 56 / 11 acres

**FISHING:** coldwater stream, Arkansas River; fishing only (**NOTE:** Fishing access may not be on both sides of river. Check for signs.)

► **ATWOOD SWA** — LOGAN CO.

**DIRECTIONS:** From Atwood, go 3 miles SW on Hwy. 6 to CR 29.5, then go 0.5 miles S.

**GMU/ACRES:** 96 / 180 acres

**HUNTING:** deer, turkey, quail, dove, rabbit, squirrel, waterfowl

**RECREATION:** wildlife viewing

**RESTRICTIONS:**

- a. Open 4 a.m.–9 p.m.
- b. Camping, fires, horseback riding, dog training prohibited.
- c. Target practice prohibited except when authorized by area wildlife manager.
- d. On opening weekend of regular plains rifle deer season and first day and weekend of late plains rifle deer season, only deer hunting permitted.



- e. Launching or takeout of vessels prohibited during waterfowl seasons.

► **BADGER BASIN SWA** — PARK CO.

**DIRECTIONS:** From Hartsel go E and W along Hwy. 24. Land is directly N of Hartsel and N and S along Hwy. 9.

**GMUs/ACRES:** 50, 58, 581 / 752 acres

**FISHING:** 22 miles of fishing access. This is a fishing property only.

**RESTRICTIONS:**

- a. Hunting, camping, fires prohibited.
- b. Parking only in designated areas.
- c. Access only from designated parking areas. Closed beyond fenced and posted easement.

► **BANNER LAKES SWA** — WELD CO.

**DIRECTIONS:** From Hudson, go 4 miles E on Hwy. 52.

**GMU/ACRES:** 99 / 934 acres

**HUNTING:** dove, waterfowl, rabbit, prairie dog

**FISHING:** warmwater

**RECREATION:** hiking, wildlife viewing

**FACILITIES:** restrooms

**RESTRICTIONS:**

- a. Access by foot only, and only through designated parking area. Closed N of Hwy. 52 April 1–July 15.
- b. Camping, fires, horseback riding, bicycling prohibited.
- c. Boating prohibited except for hand-propelled craft and float tubes.
- d. Discharging firearms or bows prohibited except when hunting or training dogs. Discharging bows allowed for bowfishing.
- e. Fishing prohibited from opening of first regular duck season through last day of regular waterfowl season.
- f. Closed first day of regular waterfowl season to day before first day of pheasant season, except for waterfowl hunting on Sat., Sun., Mon. and legal holidays. During this period, waterfowl reservations available but not required. See "Reservations: Hunting" (page 1) for details. Reservations valid throughout reserved day until hunter with reservation checks out.

Hunters may check in on first-come, first-served basis after a hunter with reservation checks out, or if no reservation exists for a hunt area after midnight immediately preceding the hunt, or if reserved area isn't claimed by legal sunrise.

Hunters can hunt only the area reserved. Maximum 4 hunters per reservation. Waterfowl hunters must check in and check out at designated station.

- g. From Thurs. before Sept. 1 through end of dark goose season, scouting permitted from 10 a.m.–2 p.m. on Thurs. that are not open to hunting in and prior to waterfowl seasons. Must have reservation confirmation number or letter from CPW. All people must check in and out at check station. Firearms, dogs not allowed during scouting.
- h. Dog training permitted N of Hwy. 52 during Feb., March, July 16–Aug. 31 only. Dog training permitted S of Hwy. 52, Feb. 1–Aug. 31 only.

- i. Field trials may be authorized Feb., March and Aug. No more than 4 per year. Group training events not limited.

- j. Domestic, feral or privately-owned game birds may be released with permit for field trials and dog training S of Hwy. 52. Birds taken must be removed from SWA and privately-owned game birds prepared for human consumption.

- k. CPW may implement a dog training reservation system to manage overcrowding.

► **BASALT SWA (BASALT, CHRISTINE, TONER, PEACHBLOW, 7 CASTLES, SCHUCK UNITS)** — EAGLE, PITKIN COS.

**TONER UNIT:** From Basalt, go 3.2 miles E on USFS Rd. 105 (Fryingpan Rd.) to signs; then go N.

**GMUs/ACRES:** 47, 444 / 2,577 acres

**CHRISTINE UNIT:** From Basalt, go 0.5 miles W on Two Rivers Rd. (old Hwy. 82) to Homestead Dr.; then go N to access road.

**GMUs/ACRES:** 47, 444 / 2,230 acres

**HUNTING:** deer, elk, bighorn sheep, dusky grouse

**FISHING:** coldwater stream, coldwater lake

**RECREATION:** picnicking, wildlife viewing

**FACILITIES:** shooting range

**RESTRICTIONS ON ALL UNITS:**

- a. Except for muzzleloaders, firearms on shooting range restricted to lower than .50 caliber. Discharging shotguns allowed. Fully automatic firearms prohibited. Discharging firearms on shooting range allowed only 7 a.m.–7 p.m., Mon.–Fri. and 9 a.m.–5 p.m., Sat.–Sun.
- b. Boating, water contact activities prohibited on Christine Lake.
- c. Camping prohibited at all times within 0.25 miles of Fryingpan River. Camping prohibited in other areas, except by licensed hunters during an established big game or turkey season, plus 3 days before and 3 days after the seasons.
- d. Closed Dec. 1–April 15 except on Christine Lake and rifle ranges.
- e. Fires, mountain bikes prohibited.
- f. Dogs prohibited, except field trials may be authorized Aug. and Sept. only.

► **BEAVER CREEK SWA** — FREMONT CO.

**DIRECTIONS:** From Cañon City, go 8 miles E on Hwy. 50 to Hwy. 67 (Phantom Canyon Rd.), then go N 2 miles to CR 123, then E 0.2 miles to CR 132, then N 9 miles to property. Or: From Skaguay Dam, go downstream 12 miles on trail to property (2-day hike).

**GMU/ACRES:** 59 / 2,227 acres

**HUNTING:** deer, elk, bear, rabbit, dove, turkey with limited license

**FISHING:** coldwater stream

**RECREATION:** hiking, wildlife viewing. No over-night camping.

► **BEAVER CREEK RES. SWA** — RIO GRANDE CO.

**DIRECTIONS:** From South Fork, go 2 miles SW on Hwy. 160 to USFS Rd. 360 (Beaver Creek Rd.), then go 6 miles S.

**GMU/ACRES:** 80 / 102 acres

**FISHING:** coldwater lake

**RECREATION:** wildlife viewing

**FACILITIES:** USFS campgrounds, restroom, drinking water, boat ramps

**RESTRICTIONS:**

- a. Discharging firearms, bowfishing and open fires on ice prohibited.
- b. Boating prohibited if it creates a whitewater wake.

► **BEAVER LAKE SWA (MARBLE)** — GUNNISON CO.

**DIRECTIONS:** From Marble, go 0.25 miles E on CR 3.

**GMU/ACRES:** 43 / 41 acres

**FISHING:** coldwater stream, coldwater lake

**RECREATION:** nonmotorized boating, wildlife viewing

**RESTRICTIONS:**

- a. Boating prohibited except for float tubes or hand-propelled craft.
- b. Camping, fires, discharging firearms or bows prohibited.
- c. No vehicles on dam.

► **BELLAIRE LAKE SWA** — LARIMER CO.

**DIRECTIONS:** I-25 N to Hwy. 14 exit toward Fort Collins. Take Hwy. 14, turn right onto N. College Ave., Hwy. 287. Follow Hwys. 14/287 N 10.7 miles. Turn left at CR 74E, Red Feather Lakes Rd., and go 24 miles. Turn left at CR 162, go 2 miles to Bellaire Lake Rd.

**GMU/ACRES:** 8 / 12 acres

**FISHING:** coldwater lake

**FACILITIES:** USFS campground, drinking water, electrical hookups, restroom

**RESTRICTIONS:**

- a. Boating prohibited except for float tubes or craft propelled by hand, wind or electric motor.

► **BERGEN PEAK SWA** — CLEAR CREEK, JEFFERSON COS.

**DIRECTIONS:** From Evergreen, go 4 miles N on Hwy. 74 to Hwy. 103, then go 5.9 miles W to Stinton Rd. Then go 2.2 miles E.

**GMU/ACRES:** 39 / 1,093 acres

**HUNTING:** deer, elk, squirrel, dusky grouse

**RECREATION:** hiking, horseback riding

**RESTRICTIONS:**

- a. Access by foot or horseback only.
- b. Camping, fires prohibited.
- c. Dogs must be on leash except when hunting small game.
- d. Discharging firearms or bows prohibited except when hunting.

► **BIG MEADOWS RES. SWA** — MINERAL CO.

**DIRECTIONS:** From South Fork, go 11 miles W on Hwy. 160 to USFS Rd. 410, then go 2 miles W.

**GMU/ACRES:** 76 / 117 acres

**FISHING:** coldwater lake

**RECREATION:** wildlife viewing

**FACILITIES:** campgrounds, restroom, drinking water, boat ramp

► **BIG THOMPSON PONDS SWA** — LARIMER CO.

**DIRECTIONS:** From Loveland, go 5 miles E on Hwy. 402 to I-25 Frontage Rd., then go 0.75 miles N to interstate underpass. Go left through the underpass, then 0.75 miles N.

**GMU/ACRES:** 20 / 51 acres



**HUNTING:** rabbit, dove, waterfowl

**FISHING:** warmwater

**RECREATION:** wildlife viewing

**FACILITIES:** restroom

**RESTRICTIONS:**

- Open for public access 1 hour before sunrise to 1 hour after sunset; no time restrictions for fishing or with night-hunting permit.
- Camping, fires, dog training, horseback riding, bicycling prohibited.
- Boating prohibited except for float tubes used while fishing.
- Discharging firearms or bows prohibited except when hunting. Discharging bows allowed for bowfishing.

► **BIGHORN SPRINGS SWA (FISHING EASEMENT)**

— CHAFFEE CO.

**DIRECTIONS:** Two miles S of Buena Vista at intersection of Hwys. 24 and 285, go S on Hwy. 285 for 4 miles. Access road on E side of Hwy., look for sign.

**GMUs/ACRES:** 57, 481 / 8 acres

**FISHING:** coldwater river

**RESTRICTIONS:**

- Access for fishing only, and only within high waterline.
- Parking only in designated lots.
- Camping, fires prohibited.

► **BILLY CREEK SWA** — OURAY, MONTROSE COS.

**DIRECTIONS:**

**BECKETT TRACT:** From Montrose, go 18 miles S on Hwy. 550 to Ouray CR 4, then turn left. Go 0.5 miles.

**BILLY CREEK TRACT:** From Montrose, go 16 miles S on Hwy. 550 to Ouray CR 2, then turn left. Road also leads to Nicoll and Porter tracts.

**COLONA TRACT:** From Montrose, go 7 miles S on Hwy. 550 to Government Springs Rd. Continue on Horsefly Rd. to signed access road.

**CARMICHAEL TRACT:** From Montrose, go 21 miles S on Hwy. 550 to Ouray CR 8, turn left on lower road. Go through ranch yard; then go 1.25 miles on main road to access road.

**GMUs/ACRES:** 62, 65 / 5,498 acres, all tracts

**HUNTING:** deer, elk, rabbit, dove

**FISHING:** coldwater stream, pond

**RECREATION:** wildlife viewing, camping, hiking

**RESTRICTIONS:**

- Open for public access May 1–Dec. 31.
- Snowmobiles prohibited on Colona tract.

► **BITTERBRUSH SWA** — MOFFAT CO.

**DIRECTIONS:** From Craig, take Hwy. 40 W to Maybell. SWA is S of Hwy. 40 and W of CR 57.

**GMU/ACRES:** 11 / 8,081 acres

**RESTRICTIONS:**

- Open for public access May 1–Jan. 14.
- Camping, fires prohibited.
- Vehicles allowed only on CRs 59 and 143.
- Hunters may place portable blinds, markers, stands or related structures only after Aug. 1. These must be removed by the hunter within 24 hours after harvesting an animal, or 7 days after the end of archery pronghorn season, whichever is first.

► **BLACKTAIL (CONSERVATION EASEMENT)** — ROUTT CO.

**DIRECTIONS:** From Steamboat Springs, go E on Hwy. 40, turn S on Hwy. 131. At CR 14, go S. Easement is S and E of Adams SWA.

**GMU/ACRES:** 15 / 610 acres

**HUNTING:** elk, deer, dusky grouse

**RESTRICTIONS:**

- Open for public access July 1–Nov. 30.
- Camping, fires prohibited.
- Dogs allowed only as an aid in hunting grouse.
- Motor vehicles prohibited beyond designated parking areas.

► **BLISS SWA** — LARIMER CO.

**DIRECTIONS:** From La Porte, go 5 miles N on Hwy. 287 to Hwy. 14, then go 41 miles W.

**GMUs/ACRES:** 8, 19 / 352 acres

**HUNTING:** deer, elk, bighorn sheep, rabbit, dusky grouse

**FISHING:** coldwater stream

**RECREATION:** wildlife viewing

**RESTRICTIONS:**

- Launching and takeout of vessels prohibited.

► **BLUE RIVER SWA (BLUE RIVER, EAGLE'S NEST, SUTTON UNITS)** — SUMMIT CO.

**DIRECTIONS:**

**BLUE RIVER UNIT:** From Silverthorne, go 17 miles N on Hwy. 9. (82 acres.)

**EAGLE'S NEST UNIT:** From Silverthorne, go 9 miles N on Hwy. 9. (29 acres.)

**SUTTON UNIT:** From Silverthorne, go 7 miles N on Hwy. 9.

**GMUs/ACRES:** 37, 371 / 134 acres

**FISHING:** coldwater stream

**RECREATION:** picnicking, hiking, wildlife viewing, watchable wildlife trail

**RESTRICTIONS ON ALL UNITS:**

- Camping, fires, firewood cutting, discharging firearms or bows and overnight vehicle parking prohibited.

► **BOB TERRELL SWA** — GARFIELD CO.

**DIRECTIONS:** From intersection of Hwys. 82 and 133, go about 1 mile W on Hwy. 82. Turn left onto CR 106, follow it back to the E, staying left at fork in road. Road deadends at SWA.

**GMU/ACRES:** 43 / 7 acres

**FISHING:** coldwater stream

**RECREATION:** boat launch/take out

► **BODO SWA** — LA PLATA CO.

**DIRECTIONS:** From Durango, go 1 mile S on Hwy. 160/550 to CR 210, then go 0.25 miles W to E boundary.

**GMU/ACRES:** 741 / 2,942 acres

**HUNTING:** deer, elk, rabbit, dusky grouse, turkey, dove

**RECREATION:** picnicking, hiking, wildlife viewing

**RESTRICTIONS:**

- Open for public access April 16–Nov. 30 for general use.
- Open S of CR 210 only for small-game hunting Dec. 1–April 15.
- Smelter Mountain Trail open 10 a.m.–2 p.m., Dec. 1–April 15. Access by foot only. Dogs prohibited.
- Camping, fires, snowmobiles prohibited.

e. Discharging firearms prohibited except when hunting.

f. Launching of paragliders allowed from Smelter Mountain, subject to Dec. 1–April 15 restriction listed in c., above.

► **BOEDECKER RES. SWA** — LARIMER CO.

**DIRECTIONS:** From Loveland, go 2 miles W on First St. to CR 21, then go 0.5 miles S.

**GMU/ACRES:** 20 / 308 acres of water

**HUNTING:** dove, waterfowl

**FISHING:** warmwater

**RECREATION:** wildlife viewing

**FACILITIES:** boat ramp

**RESTRICTIONS:**

- Open for public access 1 hour before sunrise to 1 hour after sunset; no time restrictions for fishing or with night-hunting permit.
- Boating prohibited if it creates a whitewater wake.
- Fishing prohibited from vessels Nov. 1 to end of waterfowl season.
- Camping, fires, horseback riding, sailboards prohibited.
- Discharging firearms or bows prohibited except when hunting. Discharging bows allowed for bowfishing.

► **BOSQUE DEL OSO SWA** — LAS ANIMAS CO.

**DIRECTIONS:** From Trinidad, take exit 14A off I-25. Go W on Hwy. 12 approximately 21 miles to Weston and look for access signs between Weston and Stonewall. Property S of Hwy.

**GMUs/ACRES:** 85, 851 / 30,000 acres

**HUNTING:** deer, elk, bear, turkey, small game, mountain lion

**FISHING:** coldwater stream

**RESTRICTIONS:**

- Open for public access **NEW** May 1–Nov. 30; open **NEW** Dec. 1–**April 30** only to licensed big-game **NEW** and spring turkey hunters, and one non-hunting companion.
- Campfires only in designated areas and containment structures.
- Discharging firearms or bows prohibited except while hunting. Discharging bows allowed for bowfishing.
- Camping only in designated areas; hunters may camp anywhere during hunting seasons.
- Parking allowed only in designated areas.
- Unattended food or garbage must be stored in bear-resistant manners or containers.
- Snowmobiles, motorized vehicles, ATVs and bicycles on established roads or trails may be prohibited to protect wildlife and prevent resource damage. Closures posted.
- Fishing prohibited on South Fork of Purgatoire River in SWA from day after Labor Day weekend until first day of Memorial Day weekend.

► **BRAVO SWA** — LOGAN CO.

**DIRECTIONS:** From I-76 at Sterling exit, go 0.5 miles W on Hwy. 6 to CR 370, then go 1.7 miles NE.

**GMU/ACRES:** 91 / 1,082 acres

**HUNTING:** deer, turkey, quail, dove, rabbit, squirrel, waterfowl

**RECREATION:** wildlife viewing

**RESTRICTIONS:**

- Open 4 a.m.–9 p.m.
- Camping, fires, horseback riding, field trials prohibited.
- Target practice prohibited except when authorized by area wildlife manager.
- On opening weekend of regular plains rifle deer season and first day and weekend of late plains rifle deer season, only deer hunting permitted.
- Launching or takeout of vessels prohibited during waterfowl seasons.

► **BROWER SWA** — WELD CO.

**DIRECTIONS:** From Evans, go 1 mile E on 37th St.

**GMU/ACRES:** 94 / 65 acres

**HUNTING:** rabbit, squirrel, dove, waterfowl, turkey

**RESTRICTIONS:**

- Open for public access Sept. 1 through **NEW** last day of spring turkey season, except from day after close of regular goose season through day before opening of spring turkey season.
- NEW** Open for public access 4 a.m.–one hour after sunset.
- NEW** Public access permitted only to hunters with a valid hunting license.
- NEW** Fishing, campfires, target practice, centerfire rifles or muzzleloaders, camping, horseback riding prohibited.
- Discharging firearms or bows prohibited except shotguns or bows while hunting.
- Dogs allowed only as an aid in hunting. Dog training prohibited except when training dogs for hunting.
- Parking allowed only in designated parking area.
- Launching or takeout of vessels prohibited.

► **BROWN LAKES SWA** — HINSDALE CO.

**DIRECTIONS:** From Creede, go 25 miles W on Hwy. 149 to USFS Rd. 515 (Hermit Lakes Rd.). Go 1.5 miles W.

**GMU/ACRES:** 76 / 520 acres

**HUNTING:** waterfowl

**FISHING:** coldwater lake

**RECREATION:** wildlife viewing, picnicking

**FACILITIES:** restroom, boat ramp

**RESTRICTIONS:**

- Camping prohibited.

► **BROWNLEE SWA (FISHING LEASE: MICHIGAN RIVER)**

— JACKSON CO.

**DIRECTIONS:** From Walden, go E on 5th St. 1.5 miles to the signed access point (N of road). Or, from Walden, go N on Hwy. 125 for 1 mile, turn right on CR 42. Parking and access immediately to the right.

**GMU/ACRES:** 6 / 2 mi. of river

**FISHING:** Michigan River, coldwater stream

**RESTRICTIONS:**

- Open for fishing only.

► **BROWNLEE 2 SWA (FISHING LEASE: NORTH PLATTE RIVER)**

— JACKSON CO.

**DIRECTIONS:** From Walden, go 0.5 miles W on Hwy. 14 to CR 12; then 5.1 miles NW to CR 18; then 0.5 miles W.

**GMU/ACRES:** 16 / 1.2 miles of river

**FISHING:** North Platte River, coldwater stream

**RESTRICTIONS:**

- Open for fishing only.

► **BROWNS PARK SWA (BEAVER CREEK, CALLOWAY, COLD SPRINGS MOUNTAIN, WIGGINS UNITS)** — MOFFAT CO.

**BEAVER CREEK UNIT:** From Maybell, go 59 miles NW on Hwy. 318. Unit N of Hwy. 318.

**COLD SPRINGS MOUNTAIN UNIT:** From Maybell, go 41 miles NW on Hwy. 318 to CR 10N, then go 17 miles N to CR 72, then 9 miles W to fork. Take left fork 4 miles.

**WIGGINS UNIT:** From Maybell, go 41 miles NW on Hwy. 318 to CR 10N, then go 17 miles N to CR 72; then 15 miles W.

**GMU/ACRES:** 201 / 2,226 acres, all units

**HUNTING:** pronghorn, deer, elk, rabbit, dusky grouse, waterfowl, dove

**FISHING:** coldwater stream

**RECREATION:** camping, wildlife viewing

**RESTRICTIONS:**

- Calloway Unit closed to public access in posted area.
- Camping prohibited in posted areas in Cold Springs Mountain Unit.
- Camping allowed W only of Beaver Creek in Beaver Creek Unit.

► **BRUSH SWA** — MORGAN CO.

**DIRECTIONS:** From Brush, go 2.5 miles N on Hwy. 71. Turn W on CR U. Go about 200 feet to CR 28, turn N and go 1 mile to parking lot.

**GMU/ACRES:** 96 / 588 acres

**HUNTING:** deer, turkey, quail, dove, rabbit, squirrel, waterfowl

**RECREATION:** wildlife viewing

**RESTRICTIONS:**

- Open 4 a.m.–9 p.m., except with night-hunting permit.
- Camping, fires prohibited.
- Target practice prohibited except when authorized by area wildlife manager.
- On opening weekend of regular plains rifle deer season and first day and weekend of late plains rifle deer season, only deer hunting permitted.
- Horse use prohibited except when training hunting dogs, in Feb., March, April (through Wed. before spring turkey season opens) and Aug. only.
- Launching or takeout of vessels prohibited during waterfowl seasons.

► **BRUSH CREEK SWA** — EAGLE CO.

**DIRECTIONS:** Take I-70 to exit 147 toward Eagle. Turn S and go to roundabout. Exit roundabout going W on Hwy. 6 for 1 block. Turn S on Capitol St., then turn E on Brush Creek Rd. and go to stop sign. Turn S, go 1 block, turn E to stay on Brush Creek Rd. SWA is 15–18 miles from Eagle, between Peterson Draw and Sneve Gulch. SWA composed of 3 separate

tracts of property within Sylvan Lake State Park. All properties accessible from Brush Creek Rd. Access and use of Sylvan Lake State Park requires parks pass.

**GMU/ACRES:** 44 / 382 acres

**RECREATION:** hunting, wildlife viewing

► **BRUSH HOLLOW SWA** — FREMONT CO.

**DIRECTIONS:**

**TO BOAT RAMP:** From Penrose at Hwy. 115, go W on 3rd (CR 123), then go 0.29 miles to E St. (CR 125). Go 5.5 miles to CR 129, then go 2.5 miles on CR 129 to SWA.

**GMU/ACRES:** 59 / 461 acres

**FISHING:** coldwater/warmwater lake

**RECREATION:** wildlife viewing

**FACILITIES:** restrooms, shelters, boat ramp

**RESTRICTIONS:**

- Boating prohibited if it creates a whitewater wake.
- Camping, fires prohibited.

► **BRUSH PRAIRIE PONDS SWA** — MORGAN CO.

**DIRECTIONS:** From Brush go S on Clayton St. to check station, then go S 2.25 miles to parking area.

**GMU/ACRES:** 99 / 1,600 acres

**HUNTING:** deer, pheasant, dove, waterfowl

**RECREATION:** wildlife viewing

**RESTRICTIONS:**

- Open 4 a.m.–9 p.m.
- Camping, fires, target practice prohibited.
- Only hunting permitted Sept. 1 through end of dark goose season. Mandatory check-in and check-out at check station.
- From Sept. 1–Nov. 30, only open for migratory bird hunting within designated hunting areas, and only on Sat., Sun., Wed. and legal holidays. Reservations required, valid until sunrise and limited to 3 per hunter annually. See "Reservations: Hunting" (page 1) for details.
- Check-in allowed after 4 a.m. Hunters can hunt only the area reserved and may check in on first-come, first-served basis after a hunter checks out or after sunrise if a hunter has not checked in. Maximum of 4 hunters, 2 vehicles per hunting area.
- From Sept. 1–Nov. 30, scouting permitted from 10 a.m.–2 p.m. on Thurs. only. All people scouting must check in and out at check station. Firearms, dogs not allowed during scouting.
- From Dec. 1 through end of dark goose season, hunters can check in on first-come, first-served basis after 4 a.m. or after a hunter checks out. 5 hunting areas available for check-in. Properly checked-in hunters may hunt anywhere on property.
- Up to 2 hunting areas reserved annually for residents with a physical address of Brush, CO. Applications for the drawing available at CPW Brush Service Center in mid-Aug. Hunters must have a valid waterfowl hunting license to enter drawing. Hunters may apply for one hunt area per day, but can list multiple requests on one application. All relevant hunting regulations apply.



- **BUENA VISTA SWA (FISHING EASEMENT)** — CHAFFEE CO.  
**DIRECTIONS:** From stoplight on Main St. in Buena Vista, go E 0.5 miles to end of Main. Parking available in several locations along river.  
**GMUs/ACRES:** 49, 481 / 41 acres  
**FISHING:** coldwater stream, fishing access only

- **BURCHFIELD SWA** — BACA CO.  
**DIRECTIONS:** From Walsh, go 11 miles E on CR DD to property.  
**GMU/ACRES:** 139 / 178 acres  
**HUNTING:** deer, rabbit, pheasant, bobwhite quail, scaled quail, dove  
**RECREATION:** camping, wildlife viewing

- **CABIN CREEK SWA** — GUNNISON CO.  
**DIRECTIONS:** From Gunnison, go 6.5 miles E on Hwy. 50, turn on BLM 3107, then go approximately 6.5 miles to FR 604.3A and continue .05 miles to property.  
**GMU/ACRES:** 55 / 640 acres  
**HUNTING:** deer, elk, dusky grouse  
**RECREATION:** wildlife viewing, hiking, camping  
**RESTRICTIONS:**  
 a. All motorized travel, including over-the-snow travel, is restricted to designated roads.

- **CENTENNIAL SWA** — GUNNISON CO.  
**DIRECTIONS:** From Gunnison, go 10 miles W on Hwy. 50. SWA is N of Hwy. 50.  
**GMU/ACRES:** 54 / 1,800 acres  
**HUNTING:** deer, elk, dusky grouse, rabbit  
**RECREATION:** wildlife viewing  
**RESTRICTIONS:**  
 a. Open for public access July 1–Nov. 30.  
 b. Motorized and mechanized vehicles restricted as posted.  
 c. Camping prohibited.

- **CENTENNIAL VALLEY SWA** — WELD CO.  
**DIRECTIONS:** From Kersey, go 5 miles E on Hwy. 34 to CR 63 and go N to CR 380. Go E on CR 380 0.25 miles to Pritchard parking lot and 2.1 miles to Centennial parking lot.  
**GMU/ACRES:** 951 / 1,195 acres  
**RESTRICTIONS:**  
 a. **NEW** Open 4 a.m.–one hour after sunset.  
 b. **NEW** Open for public access Sept. 1 through last day of spring turkey season.  
 c. **NEW** During spring turkey season, public access allowed only for licensed turkey hunters or hunting parties with a turkey hunting reservation. 10 reservation slots available per day during spring turkey season. No annual limit on amount of turkey reservations. Turkey hunters with a reservation may hunt entire property. Maximum of 4 hunters allowed per hunting reservation. See "Reservations: Hunting" (page 1) for details.  
 d. Camping, dogs (except as an aid in hunting), fires, target practice, horseback riding, hunting with centerfire rifles, launching or takeout of vessels prohibited.  
 e. During regular duck seasons, open Sat., Sun., Wed. and legal holidays only. Reservations required to hunt waterfowl and small game, limit of 3 per hunter annually.

See "Reservations: Hunting" (page 1) for details. **NEW** Waterfowl and small game hunters can hunt only the area reserved. **NEW** All reservation hunters must check out at one of the check stations located in each parking lot of the property.

- f. Small-game and waterfowl hunting prohibited on opening weekend of regular plains rifle deer season, and opening day of first weekend of late plains rifle deer season.

- **CERRO SUMMIT SWA** — MONTROSE CO.  
**DIRECTIONS:** From Montrose, go 13 miles E: property located on N side of Hwy. 50.  
**GMUs/ACRES:** 64 / 162 acres  
**RECREATION:** fishing, small-game and big-game hunting  
**RESTRICTIONS:**  
 a. Open for public access for fishing and hunting only.  
 b. Hunting permitted Aug. 15–Nov. 30.  
 c. Fishing permitted March 1–Nov. 30.  
 d. Access to property through designated parking area only; public access by foot only.  
 e. Dogs allowed only as an aid in hunting.  
 f. Water contact prohibited, except by float tubes with waders only.  
**NOTE:** As of July 2018, reservoir is drained and temporarily closed for dam maintenance. Reservoir tentatively scheduled for refill in late summer 2020. Contact CPW for updates.

- **CHAMPION SWA (FISHING EASEMENT)** — CHAFFEE CO.  
**DIRECTIONS:** From Buena Vista, go S on Hwy. 24, continue S onto Hwy. 285. Easement is E of Hwy. 285. Parking area off Hwy. 285, 0.5 miles S of junction of Hwys. 285 and 24.  
**GMUs/ACRES:** 57, 481 / 60 acres  
**FISHING:** coldwater stream  
**RESTRICTIONS:**  
 a. Open for public access for fishing only  
 b. All public access from designated parking areas only.

- **CHANCE GULCH SWA** — GUNNISON CO.  
**DIRECTIONS:** From Gunnison, go 6 miles E on Hwy. 50 to CR 42, then drive S 1.6 miles to CR 42a, then drive SW for 1.2 miles to property boundary.  
**GMU/ACRES:** 67 / 645 acres  
**HUNTING:** pronghorn, deer, small game  
**RECREATION:** hiking, wildlife viewing  
**NEW RESTRICTIONS:**  
 a. Open for public access from July 1–end of Feb., open year-round for through traffic on Gunnison CR 42a and established roads connecting to designated BLM roads only.

- **CHARLIE MEYERS SWA** — PARK CO.  
**DIRECTIONS:** From Hartsel, go E 10.3 miles on Hwy. 24 to CR 23 (mile marker 250). Turn S onto CR 23 and go 2.7 miles. Turn E on CR 59 and go 2.3 miles to junction of CRs 59 and 92. Turn S on CR 59, go 1 mile to entrance.  
**GMU/ACRES:** 58 / 1,082 acres  
**RESTRICTIONS:**  
 a. Camping, fires prohibited.

- **CHEROKEE SWA (UPPER, MIDDLE, LOWER, LONE PINE, ROY BROWN UNITS)** — LARIMER CO.  
**DIRECTIONS:** From Fort Collins, go 22 miles N on Hwy. 287 to Cherokee Park Rd. (CR 80C), then 6 miles W to parking area on S side of road.  
**GMUs/ACRES:** 8, 191 / 25,497 acres  
**HUNTING:** deer, elk, squirrel, dusky grouse, rabbit, dove  
**FISHING:** coldwater stream  
**RECREATION:** camping, hiking, wildlife viewing  
**FACILITIES:** restrooms  
**RESTRICTIONS:**  
 a. Open Sept. 1–May 1 only for hunting and fishing; open otherwise May 2–Aug. 31.  
 b. Motor vehicles permitted on established roads as posted.  
 c. Hunting and fishing access by foot only after last big-game season.  
 d. Horseback, bicycles restricted to designated roads and trails, except horseback riding used as an aid to hunting big game.

- **CHESMORE SWA (FISHING EASEMENT)** — CHAFFEE CO.  
**DIRECTIONS:** From stoplight in Buena Vista, go E on Main St. to end of road. Cross Arkansas River on foot bridge, walk downstream 0.5 miles to property. You will cross Town of Buena Vista property and BLM on the way. Open fishing for that entire stretch of Arkansas River. Access by foot only.  
**GMU/ACRES:** 49 / 5 acres  
**HUNTING:** fishing, minimal deer hunting

- **CHRISTINA SWA (FISHING EASEMENT: ELK RIVER)** — ROUTT CO.  
**DIRECTIONS:** From Steamboat Springs, go 7 miles N on CR 129 (Elk River Rd.).  
**GMU/ACRES:** 214 / 23 acres  
**FISHING:** Elk River, coldwater stream  
**RECREATION:** hiking, wildlife viewing  
**RESTRICTIONS:**  
 a. Camping, fires prohibited.

- **CHUBB PARK RANCH SWA** — CHAFFEE CO.  
**DIRECTIONS:** From Buena Vista, go E 16 miles on Hwy. 24 to CR 309, then go N on CR 309 0.5 miles to SWA.  
**GMU/ACRES:** 49 / 525 acres  
**RESTRICTIONS:**  
 a. Camping, fires, snowmobiles, target practice prohibited.  
 b. Vehicles prohibited off Chaffee CR.

- **CHUCK LEWIS SWA** — ROUTT CO.  
**DIRECTIONS:** From Hwy. 40, go S on Hwy. 131 to CR 14F. Take 14F W to CR 14. Go N to parking area.  
**GMU/ACRES:** 131 / 288 acres  
**HUNTING:** waterfowl  
**FISHING:** coldwater stream  
**RECREATION:** wildlife viewing  
**RESTRICTIONS:**  
 a. Open for public access 4 a.m.–10 p.m.  
 b. Overnight parking, camping, fires, bicycles prohibited.  
 c. Dogs allowed only as an aid in hunting waterfowl, or dogs aiding the physically disabled.  
 d. Big-game, small-game hunting prohibited.  
 e. Waterfowl hunting permitted, except within 50 yards of bridge on CR 14F.

- f. Horseback riding prohibited outside parking area.
- g. Launching or takeout of all flotation devices (including kayaks, canoes, rafts, tubes) prohibited, except those used exclusively for fishing.

► **CIMARRON SWA** — MONTROSE, GUNNISON COS.

**DIRECTIONS:** From Montrose, go 23 miles E on Hwy. 50 to Little Cimarron Rd., then 2 miles S to access road, then go 1.5 miles SW.

**GMU/ACRES:** 65 / 6,454 acres

**HUNTING:** deer, elk, waterfowl, dusky grouse

**FISHING:** coldwater stream

**RECREATION:** wildlife viewing

**RESTRICTIONS:**

- a. Open for public access July 1–Dec. 31.
- b. Camping, fires, snowmobiles prohibited.
- c. Parking in established parking areas only.

► **CLEAR CREEK RES. SWA** — CHAFFEE CO.

**DIRECTIONS:** From Buena Vista, go 13 miles N on Hwy. 24 to CR 390, then go 0.5 miles W.

**GMUs/ACRES:** 48, 481 / 500 acres

**HUNTING:** deer, elk, waterfowl

**FISHING:** coldwater lake and 0.5 miles of stream

**RECREATION:** wildlife viewing

**FACILITIES:** restrooms, boat ramp

**RESTRICTIONS:**

- a. Camping allowed only in established camping areas on W end of SWA.
- b. Fires allowed only in campgrounds.
- c. Fishing prohibited on dam, spillway, outlet and downstream to Hwy. 24.

► **CLINE RANCH SWA** — PARK CO.

**DIRECTIONS:** From Jefferson, go S on Hwy. 285 for about 5 miles. SWA entrance near mile marker 194.

**GMU/ACRES:** 500 / 1,600 acres

**HUNTING:** pronghorn, deer, elk, waterfowl, small game

**FISHING:** coldwater stream

**RECREATION:** wildlife viewing

**RESTRICTIONS:**

- a. Access by foot or horseback only from designated parking areas. No overnight parking.
- b. Camping, fires, dog training prohibited.
- c. Discharging firearms or bows allowed only when hunting.
- d. Dogs allowed only as an aid in hunting.
- e. Horseback riding allowed only on designated trails. Reservation required: call Park Co.: 719-836-4279. Only two reservations allowed per day.
- f. Fishing allowed only March 1–Sept. 30 and only in designated areas. Only people in a vehicle in the assigned parking space may fish the corresponding assigned area. Maximum 4 anglers per vehicle and 1 vehicle per parking space.
- g. Artificial flies and lures only, two trout limit.
- h. Hunting access limited to occupants of a vehicle parked in assigned parking space. Maximum 4 hunters per vehicle.

► **COALBED CANYON SWA** — DOLORES CO.

**DIRECTIONS:** From Cortez, go NW on Hwy. 491 to Northdale. SWA is S of Hwy. 491 and CR 2, also 2 areas on N side of Hwy. 491, farther W.

**GMUs/ACRES:** 72, 711 / 2,359 acres

**RESTRICTIONS:**

- a. Camping, fires prohibited.
- b. Discharging firearms allowed only for hunting.

► **COCHETOPA SWA** — SAGUACHE CO.

**DIRECTIONS:** From Gunnison, go 8 miles E on Hwy. 50, turn right on Hwy. 114, then go 20 miles S/SE, turn right on CR NN14, go S 2 miles.

**GMU/ACRES:** 67 / 6,712 acres

**HUNTING:** deer, elk, pronghorn, rabbit, waterfowl

**FISHING:** coldwater stream

**RECREATION:** wildlife viewing

**RESTRICTIONS:**

- a. Open for public access 1 hour before sunrise to 1 hour after sunset, with exception for hunters retrieving downed game.
- b. Access by foot only, and only from established parking areas.
- c. Camping, dogs, fires prohibited.
- d. Big-game hunting prohibited N of posted E/W center line of Sect. 27, Range 2 E, Township 46 N.

► **COKE OVEN SWA** — PITKIN CO.

**DIRECTIONS:** From Basalt, go 30 miles E on USFS Rd. 105 (Fryingpan River Rd.).

**GMU/ACRES:** 444 / 330 acres

**RECREATION:** hunting, wildlife viewing

► **COLLER SWA** — MINERAL, RIO GRANDE COS.

**DIRECTIONS:** From South Fork, go 4.5 miles W on Hwy. 149.

**GMUs/ACRES:** 76, 79 / 579 acres

**HUNTING:** deer, elk, rabbit, squirrel, dusky grouse

**FISHING:** coldwater stream

**RECREATION:** picnicking, wildlife viewing

**FACILITIES:** restroom

**RESTRICTIONS:**

- a. Camping, snowmobiles, overnight parking prohibited.

► **COLORADO RIVER ISLAND SWA** — MESA CO.

**DIRECTIONS:** From Grand Junction, go E on I-70; turn S on Hwy. 141 (32 Rd.). Turn W on D Rd. Colorado River SWA is on S side of road, along the river.

**GMUs/ACRES:** 30, 41 / 67 acres

**RESTRICTIONS:**

- a. Camping, dogs (except as an aid to hunting) prohibited.
- b. Waterfowl hunting from established blinds the only hunting allowed.
- c. Hunting by reservation only. See "Reservations: Hunting" (page 1) for details. Hunters can hunt only the area reserved. Mandatory check-in and check-out at station as posted.
- d. Hunt areas not reserved are available on first-come, first-served basis after 5 a.m. each hunting day. Reserved areas not claimed by 7 a.m. also available first come, first served. Any hunt area must be yielded at any time by request of a hunter with a valid reservation for that area.

► **COLOROW MOUNTAIN SWA** — RIO BLANCO CO.

**DIRECTIONS:** From Meeker take Hwy. 64 approximately 15 miles W to CR 142 (directly N of E entrance to Rio Blanco Lake SWA).

**SCENERY GULCH UNIT:** Take CR 142 for 7.2 miles to property.

**TSCHUDDI GULCH UNIT:** Take CR 142 for 1.8 miles to intersection of CR 142 and CR 143. Take CR 143 for 3.7 miles to property.

**GMUs/ACRES:** 11 / 1,979 acres

**HUNTING:** elk, bear, lion, deer, small game

**FISHING:** Scenery Pond is 5.5 acres at bottom of Scenery Gulch, near parking area.

**RECREATION:** hunting, fishing, hiking, horseback riding, OHV access through Tschuddi Gulch to BLM lands on Colorow Mountain.

**RESTRICTIONS:**

- a. Open for public access July 16–Jan. 31.
- b. Parking and camping in designated areas only, as posted.
- c. Motorized vehicles prohibited in Scenery Gulch Unit and in Tschuddi Unit N of designated camping area.
- d. Discharging firearms or bows prohibited within 200 yards of camping, parking areas or structures.

► **COTTONWOOD SWA** — MORGAN CO.

**DIRECTIONS:** From Snyder, go 2 miles E on CR W7.

**GMU/ACRES:** 96 / 884 acres

**HUNTING:** deer, turkey, quail, dove, rabbit, squirrel, waterfowl

**RECREATION:** wildlife viewing

**RESTRICTIONS:**

- a. Open 4 a.m.–9 p.m., except with night-hunting permit.
- b. Camping, fires prohibited.
- c. Target practice prohibited except when authorized by area wildlife manager.
- d. On opening weekend of regular plains rifle deer season and first day and weekend of late plains rifle deer season, only deer hunting permitted.
- e. Horse use prohibited except when training hunting dogs, in Feb., March, April (through Wed. before spring turkey season opens) and Aug. only.
- f. Launching or takeout of vessels prohibited during waterfowl seasons.

► **COWDREY LAKE SWA** — JACKSON CO.

**DIRECTIONS:** From Cowdrey, go 2 miles S on Hwy. 125. From Walden, go 7.5 miles N on Hwy. 125. Entrance W of road.

**GMU/ACRES:** 161 / 15 acres land, 80 acres water

**HUNTING:** small game, waterfowl

**FISHING:** coldwater lake

**RECREATION:** camping, wildlife viewing

**FACILITIES:** restroom, boat ramp

**RESTRICTIONS:**

- a. Boating prohibited if it creates a whitewater wake.
- b. Sailboards prohibited.



► **CREEDE SWA** — MINERAL CO.**DIRECTIONS:**

**HATCHERY TRACT:** From Creede, go 1.2 miles E on Hwy. 149 to undesignated road, then go 0.5 miles S to Rio Grande River.

**DEEP CREEK TRACT:** From Creede, go 1.25 miles W on Hwy. 149 to Airport Rd., then go 0.8 miles S to Rio Grande River.

**GMU/ACRES:** 76 / 3 acres

**FISHING:** coldwater stream

**RECREATION:** wildlife viewing

► **DAN NOBLE SWA** — SAN MIGUEL CO.

**DIRECTIONS:** From Norwood, go 1.5 miles E on Hwy. 145 to USFS Rd. 610 (Dolores-Norwood Rd.); then 17 miles S.

**GMU/ACRES:** 70 / 2,223 acres

**HUNTING:** waterfowl, deer, elk on Greager Tract; deer, elk on John Kane tract

**FISHING:** coldwater lake

**RECREATION:** power boating, sail surfing, water-skiing, camping, wildlife viewing

**FACILITIES:** restrooms, boat ramps, shelters

**RESTRICTIONS:****MIRAMONTE RES. TRACT:**

- Camping only in designated areas along NE, SW, SE parts of reservoir.
- Discharging firearms or bows allowed only when hunting waterfowl.
- Waterskiing permitted only 10 a.m.–6 p.m. Waterskiing, jetskiing only in designated areas on W half of reservoir.

**GREAGER TRACT:**

- Open for public access March 1–May 15 only with permit from area or district wildlife manager for wildlife viewing. Viewing site limited to designated area. Viewers must follow all restrictions and conditions on permit. Open to the public for other access May 16–end of Feb.
- Access by foot or horseback only.
- Snowmobiles, camping prohibited.

**JOHN KANE TRACT:**

- Access by foot or horseback only.
- Open for public access May 16–end of Feb.
- Snowmobiles, camping prohibited.

► **DAWN POND SWA** — BENT CO.

**DIRECTIONS:** Take Hwy. 50 W toward Las Animas. From Las Animas, go W on Hwy. 194, then N on CR 5.5. SWA is on E side of road around Adobe Creek.

**GMU/ACRES:** 125 / 30 acres

**RESTRICTIONS:**

- Open for fishing only. Hunting only with landowner permission.
- Boating prohibited except float tubes or craft propelled by hand or electric motor.
- Parking allowed in designated areas only.

► **DEADMAN SWA** — PROWERS CO.

**DIRECTIONS:** From Granada, go N on Hwy. 385, 2.5 miles to CR JJ, then go 2.5 miles E on CR JJ to CR 27. Turn S on CR 27, go 0.5 miles to parking area.

**GMU/ACRES:** 127 / 503 acres

**HUNTING:** deer, small game, waterfowl

► **DELANEY BUTTE LAKES SWA** — JACKSON CO.

**DIRECTIONS:** From Walden, go 0.5 miles W on Hwy. 14 to CR 12, then go 5.3 miles W to CR 18. Go 4.5 miles W on to CR 5, then go 0.5 miles N.

**GMU/ACRES:** 16 / 2,620 acres

**HUNTING:** big game, small game, waterfowl

**FISHING:** coldwater lake

**RECREATION:** camping, wildlife viewing

**FACILITIES:** restroom, boat ramp, shade shelters

**RESTRICTIONS:**

- Boating prohibited if it creates a whitewater wake.
- Sailboards prohibited.

► **DEVIL CREEK SWA** — ARCHULETA CO.

**DIRECTIONS:** From Pagosa Springs, go 16 miles W on Hwy. 160 to USFS Rd. 627 then 2 miles N.

**GMU/ACRES:** 77 / 561 acres

**HUNTING:** deer, elk, rabbit, squirrel, dusky grouse, turkey, dove

**RECREATION:** picnicking, wildlife viewing

**RESTRICTIONS:**

- Camping, fires, snowmobiles prohibited.

► **DIAMOND J SWA (HUNTING & FISHING LEASE: ILLINOIS, MICHIGAN RIVERS)** — JACKSON CO.

**DIRECTIONS:** From Walden, go N on Hwy. 125. Parking areas are 1, 2 and 4 miles N of Walden.

**GMU/ACRES:** 161 / 3,129 acres of land, 10 miles of river

**HUNTING:** small game, waterfowl

**FISHING:** Illinois and Michigan rivers, coldwater stream

**RESTRICTIONS:**

- No big-game hunting; access allowed only for fishing, small-game and waterfowl hunting.
- Hunting with shotguns or by falconry only.

► **DOLORES RIVER SWA** — MONTEZUMA CO.

**DIRECTIONS:** From Dolores, go 5 miles NE on Hwy. 145.

**GMUs/ACRES:** 71, 73 / 57 acres

**HUNTING:** waterfowl

**FISHING:** coldwater stream

**RECREATION:** wildlife viewing

**RESTRICTIONS:**

- Camping, fires prohibited.
- Fishing prohibited in rearing ponds.

► **DOME LAKES SWA** — SAGUACHE CO.

**DIRECTIONS:** From Gunnison, go 8 miles E on Hwy. 50. Turn right on Hwy. 114, go 20 miles S/SE. Turn right on CR NN14, go 5 miles.

**GMU/ACRES:** 67 / 420 acres

**HUNTING:** waterfowl

**FISHING:** coldwater lakes

**RECREATION:** hiking, wildlife viewing

**FACILITIES:** restroom, drinking water

**RESTRICTIONS:**

- Discharging firearms and hunting prohibited in designated safety zones.

► **DOME ROCK SWA** — TELLER CO.

**DIRECTIONS:** From Divide, go 5 miles S on Hwy. 67 to Rainbow Valley, then turn right on CR 61 and go 1.8 miles to SWA access road.

**GMU/ACRES:** 581 / 6,980 acres

**HUNTING:** deer, elk, rabbit, dusky grouse

**FISHING:** coldwater stream

**RECREATION:** wildlife viewing, hiking

**RESTRICTIONS:**

- Access by foot or horseback only from parking lot and trails from Mueller State Park.
- Camping, dogs, fires, rock climbing prohibited.
- Horseback, pack animals allowed only on designated roads and trails, except if used as an aid in hunting big-game.
- Public access closed Dec. 1–July 15 in area bounded on E by Sand Creek Trail, on N by Dome Rock Trail, on W and S by property boundaries. Dome Rock Trail W of Jack Rabbit Lodge closed Dec. 1–July 15.

► **DOUGLAS RES. SWA** — LARIMER CO.

**DIRECTIONS:** From Wellington exit on I-25, go 5.5 miles W, S and W on Hwy. 1 to CR 15, go 1 mile N on CR 15 to CR 60, then 0.25 miles W to La Vina Dr. Go N on La Vina Dr. to lake. From Fort Collins at Hwys. 287 and 1, take Hwy. 1 N for 4 miles to Waverly cutoff (CR 15). Go N on CR 15 to CR 60. Then go 0.25 miles W to La Vina Dr. and go N.

**GMU/ACRES:** 9 / 765 acres

**FISHING:** warmwater and coldwater species

**FACILITIES:** restroom

**RESTRICTIONS:**

- From 1 hour after sunset to 1 hour before sunrise, only fishing permitted.
- Hunting, fires, camping, discharging firearms or bows, sailboards, sailboats, ice skating, ATVs, dirt bikes, snowmobiles prohibited.
- Boating prohibited if it creates a whitewater wake.

► **DOWDY LAKE SWA** — LARIMER CO.

**DIRECTIONS:** From town of Red Feather Lakes, go 1 mile NE on USFS Access Rd.

**GMU/ACRES:** 191 / 120 acres of water

**HUNTING:** waterfowl

**FISHING:** coldwater lake

**RECREATION:** power boating, hiking, camping

**FACILITIES:** restroom, boat ramp, campgrounds

**RESTRICTIONS:**

- Boating prohibited if it creates a whitewater wake.

► **DRONEY GULCH SWA** — CHAFFEE CO.**DIRECTIONS:**

**ENTRANCE 1:** From junction of Hwys. 50 and 285, go 4 miles N to CR 251-1. (**NOTE:** First mile of road is private property. After entering BLM land, SWA can be accessed for next 2 miles, through BLM land and SWA property.)  
**ENTRANCE 2:** About 1 mile N of CR 251-1 is an access point on Hwy. 285, "Point of Interest" site about Zebulon Pike; parking and gate into E portion of SWA.

**ENTRANCE 3:** Just under 1 mile farther N (about 1 mile S of Jct. of Hwys. 285/291), CR 251 goes W; parking and access 2.3 miles W of Hwy. 285. Do not attempt access from N via subdivision on CR 251A.

**GMU/ACRES:** 56 / 2,949 acres

**HUNTING:** elk, deer, small game

► **DRY CREEK BASIN SWA** — SAN MIGUEL CO.

**DIRECTIONS:** From Naturita, go 17 miles S on Hwy. 141. Hwy. 141 goes SW through property.

**GMU/ACRES:** 70 / 12,775 acres

**HUNTING:** deer, elk, rabbit, dove, mountain lion, bobcat, coyote

**RECREATION:** hiking, wildlife viewing

**RESTRICTIONS:**

- a. Camping only in designated areas.
- b. Snowmobiles prohibited.

► **DUCK CREEK SWA** — LOGAN CO.

**DIRECTIONS:** From Crook, go 1.5 miles N on Hwy. 55.

**GMU/ACRES:** 90 / 1,121 acres

**HUNTING:** deer, pheasant, dove, rabbit, waterfowl

**RECREATION:** wildlife viewing

**RESTRICTIONS:**

- a. Open 4 a.m.–9 p.m.
- b. Camping, fires prohibited.
- c. Target practice prohibited except when authorized by area wildlife manager.
- d. One field trial per year may be authorized in Feb., March or Aug.

► **DUNE RIDGE SWA** — LOGAN CO.

**DIRECTIONS:** From I-76 at Sterling exit, go 0.5 miles W on Hwy. 6 to CR 370, then go 5 miles SW.

**GMU/ACRES:** 96 / 400 acres

**HUNTING:** deer, turkey, pheasant, quail, dove, rabbit, squirrel, waterfowl

**RECREATION:** wildlife viewing

**RESTRICTIONS:**

- a. Open 4 a.m.–9 p.m.
- b. Camping, fires prohibited.
- c. Target practice prohibited except when authorized by area wildlife manager.
- d. On opening weekend of regular plains rifle deer season and first day and weekend of late plains rifle deer season, only deer hunting permitted.
- e. Horse use prohibited except when training hunting dogs, in Feb., March, April (through Wed. before spring turkey season opens) and Aug. only.
- f. Launching or takeout of vessels prohibited during waterfowl seasons.

► **DUTCH GULCH SWA** — GUNNISON CO.

**DIRECTIONS:** From Gunnison, go 5.3 miles E on Hwy. 50, then 7.3 miles S on CR 42, which becomes BLM Rd. 307.

**GMU/ACRES:** 67 / 320 acres

**RESTRICTIONS:**

- a. **NEW** Open for public access July 1–end of Feb., open year-round for through traffic on Gunnison CR 42 and on established roads connecting to designated BLM roads only.
- b. Camping, fires prohibited.

► **EAGLE RIVER SWA (FISHING LEASES)** — EAGLE CO.

**DIRECTIONS:** From Eagle, go E on Hwy. 6 about 2–3 miles to property boundary sign. This is W edge of SWA. Property extends E about 2 miles and includes 3 designated fishing access points. Access allowed only at these points.

**GMU/ACRES:** 35 / 25 acres

**FISHING:** coldwater stream

**RESTRICTIONS:**

- a. Open for fishing only, on N side of Eagle River. Access only at designated points as posted.
- b. Camping, fires, dogs prohibited.

► **ECHO CANYON RES. SWA** — ARCHULETA CO.

**DIRECTIONS:** From Pagosa Springs, go 4 miles S on Hwy. 84.

**GMU/ACRES:** 78 / 211 acres

**HUNTING:** waterfowl

**FISHING:** coldwater lake

**RECREATION:** boating, picnicking, wildlife viewing

**FACILITIES:** restroom, boat ramp

**RESTRICTIONS:**

- a. Camping, fires, snowmobiles prohibited.
- b. Boating prohibited if it creates a whitewater wake.

► **ELLIOTT SWA** — MORGAN CO.

**DIRECTIONS:** From Snyder, go 6 miles NE on CR W.7.

**GMUs/ACRES:** 95, 96 / 2,576 acres

**HUNTING:** deer, turkey, pheasant, quail, dove, rabbit, squirrel, waterfowl

**RECREATION:** wildlife viewing

**FACILITIES:** duck blinds on Union Tract

**RESTRICTIONS:**

- a. Open 4 a.m.–9 p.m., except with night-hunting permit.
- b. Camping, fires prohibited.
- c. On opening weekend of regular plains rifle deer season and first day and weekend of late plains rifle deer season, only deer hunting permitted.
- d. Landowner permission required to hunt deer on access easement.
- e. Horse use prohibited except when training hunting dogs, in Feb., March, April (through Wed. before spring turkey season opens) and Aug. only.
- f. Launching or takeout of vessels prohibited during waterfowl seasons.
- g. Property open for education and outreach events with CPW and area wildlife manager approval.

**LONETREE TRACT:**

- a. From Sept. 1 through regular duck seasons, mandatory check-in and check-out at check station, after 4 a.m.

**HAMLIN TRACTS (N AND S):**

- a. From Sept. 1 through regular duck seasons, mandatory check-in and check-out at check stations. Hunters may check in on first-come, first-served basis after 4 a.m. or after another hunter checks out. Hunters can hunt only the area checked into. Maximum of 4 hunters per hunting area. Hunters must comply with youth-mentor-only area restrictions as posted.

**UNION TRACT:**

- a. Waterfowl hunting only from designated areas or blinds, on Sat., Sun., Wed. and legal holidays only. Reservations required, valid until sunrise and limited to 3 per hunter annually. See "Reservations: Hunting" (page 1) for details.

- b. Mandatory check-in and check-out at check station. Check-in allowed after 4 a.m. Hunters can hunt only the area reserved and may check in on first-come, first-served basis after a hunter checks out or after sunrise. Maximum of 4 hunters per hunting area.

- c. During waterfowl seasons, scouting permitted from 10 a.m.–2 p.m. on Thurs. only. All people scouting must check in and out at check station. Firearms, dogs not allowed during scouting.

► **EMERALD MOUNTAIN SWA** — ROUTT CO.

**DIRECTIONS:** From Steamboat Springs, go S on Hwy. 40 to 5th St. Turn right on 5th St., turn left on Howelsen Pkwy., which becomes River Rd./CR 14 to S. SWA is W of road. Park in lot at left posted for Chuck Lewis SWA. Follow marked orange posts on W side of CR 14 along trail easement through private property to access Emerald Mountain.

**GMU/ACRES:** 131 / 674 acres

**RESTRICTIONS:**

- a. Open for public access from 4 a.m.–10 p.m., July 1–Nov. 30.
- b. Access by foot or horseback only.
- c. Camping, fires, dogs prohibited.

► **ESCALANTE SWA** — DELTA, MESA, MONTROSE COS.**DIRECTIONS:**

**HAMILTON TRACT:** From Delta, go 2.2 miles W on 5th St. (G Rd.), to G50 Rd. Go 2 miles NW. Alternate route. From Delta, go 5.5 miles NW on Hwy. 50.

**LOWER ROUBIDEAU TRACT:** From Delta, go 4.5 miles W on 5th St. (G Rd.).

**PICKETT CORRAL TRACT:** From Delta, go 12 miles NW on Hwy. 50 to Escalante Canyon turnoff, then 21 miles SW into Escalante Canyon.

**PEACH ORCHARD POINT TRACT:** From Delta, go 6.5 miles W on 5th St. (G Rd.) to Sawmill Mesa Rd., then 11.5 miles N.

**WHITEHAWK TRACT:** From Delta, go 4 miles W on Hwy. 348, continue straight 27 miles W onto 25 Mesa Rd., turn right onto Divide Rd. and go 19 miles N; turn right onto Forest Service Rd. 421 and go .5 miles E.

**EAST WALKER TRACT:** From Delta, go 12 miles N on Hwy. 50 to Escalante Canyon turnoff, then go 4 miles SW into Escalante Canyon.

**UPPER ROUBIDEAU TRACT:** From Delta, go 6.5 miles W on 5th St. (G Rd.) to Sawmill Mesa Rd., then go 11.5 miles N.

**WEST WALKER TRACT:** From Delta, go 12 miles NW on Hwy. 50 to Escalante Canyon turnoff, then go 17 miles SW into Escalante Canyon to Palmer Gulch Rd. Go 5 miles W, then 1.2 miles N toward Tatum Ridge to Tatum Ridge/Snowbelly Ridge Rds., then 6 miles NE.

**WATERWHEEL TRACT:** From Delta, go 12 miles NW on Hwy. 50 to Escalante Canyon turnoff, then 3 miles SW into Escalante Canyon. Then go 0.75 miles upstream S of Gunnison River (primitive road).

**GUNNISON RIVER TRACT:** From Delta, go 12 miles NW on Hwy. 50 to Escalante Canyon Rd., then go 3 miles SW to Gunnison River, then 0.75 miles upstream S of Gunnison River (primitive road).



**GMU/ACRES:** 62 / 7,609 acres on all tracts

**HUNTING:** deer, elk, rabbit, pheasant, dove, waterfowl

**FISHING:** coldwater stream

**RECREATION:** hiking, wildlife viewing, interpretive program, historical area

**RESTRICTIONS:**

- a. Dog training prohibited on Hamilton and Lower Roubideau tracts during upland game or migratory bird seasons. Hamilton and Lower Roubideau tracts open only Aug. 1–March 14.
- b. Lower Roubideau Tract hunting open to youth/mentors only. Only one mentor per youth may hunt.
- c. Field trials may be authorized in Feb., March, Aug. and Sept.
- d. Bowfishing prohibited.

► **FISH CREEK SWA** — DOLORES CO.

**DIRECTIONS:** From Dolores, go 12 miles N on Hwy. 145 to USFS Rd. 535, then 12 miles N to Fish Creek access road. Then go 1.5 miles N.

**GMU/ACRES:** 71 / 314 acres

**HUNTING:** deer, elk, rabbit, dusky grouse, snowshoe hare

**FISHING:** coldwater stream

**RECREATION:** camping (only during deer and elk seasons), hiking, wildlife viewing

**RESTRICTIONS:**

- a. Camping allowed only during deer and elk seasons.

**NEW** ► **FLANDERS RANCH SWA** — ROUTT CO.

**DIRECTIONS:** From Hwy. 40 in the town of Hayden, travel 1.9 miles N on Walnut St./CR 80 to W parking lot.

**GMU/ACRES:** 441 / 1,826 acres

**HUNTING:** big game and waterfowl, with access permit

**FISHING:** Open year-round, except for big-game hunting seasons

**RESTRICTIONS:**

- a. Access by foot only. Parking prohibited, except in designated areas.
- b. Fishing prohibited during big-game hunting seasons.
- c. Waterfowl and big game hunting allowed by permit only.
- d. A total of up to 4 permits available daily for waterfowl hunters during established waterfowl seasons.
- e. Big game hunting on property divided across 8 established time periods, each with a total of up to 8 permits available:
  1. First 7 days of deer, elk archery season;
  2. Next 6 days of deer, elk archery season, excluding muzzleloader season;
  3. Muzzleloader deer, elk season;
  4. Last 7 days of deer, elk archery season;
  5. First regular rifle elk season;
  6. Second regular rifle deer, elk season;
  7. Third regular rifle deer, elk season;
  8. Fourth regular rifle deer, elk season.
- f. Waterfowl and big game hunting permits are free. Apply for by contacting the Steamboat Springs Service Center at P.O. Box 775777, Steamboat Springs, CO 80477, or by calling 970-871-2855.

**Permit application deadline: October 1, 2019, for waterfowl and big game.**

**Permits issued by drawing; successful applicants notified by mail.**

**g. Dogs must be on leashes no longer than 6 feet, except when used as an aid in waterfowl hunting.**

**NOTE: Please check this information in 2020 after new regulations have been finalized for this property.**

► **FLAGLER RES. SWA** — KIT CARSON CO.

**DIRECTIONS:** From Flagler, go 5 miles E on Rd. U.

**GMU/ACRES:** 107 / 400 acres

**HUNTING:** deer, rabbit, pheasant, dove, waterfowl, turkey

**FISHING:** warmwater

**RECREATION:** power boating, waterskiing, camping, picnicking, hiking, wildlife viewing

**FACILITIES:** restrooms, boat ramps

**RESTRICTIONS:**

- a. Boating prohibited during waterfowl seasons, except float tubes or craft propelled by hand, wind or electric motors.
- b. Boating prohibited if it creates a white-water wake. Waterskiing permitted only Sun. and Mon. from June 1–Aug. 31.
- c. Hunting open to youth/mentors only. Only one mentor per youth may hunt.

**NOTE: As of Aug. 2018, the lake is currently dry. Contact CPW for condition updates.**

► **FORT LYON SWA** — BENT CO.

**DIRECTIONS:** From Las Animas, go 20 miles E on Hwy. 50 to CR 183. SWA is S of Hwy. 50, next to John Martin Res. SWA.

**GMU/ACRES:** 125 / 523 acres

**RESTRICTIONS:**

- a. ATVs, dirt bikes prohibited.

► **FOUR MILE SWA** — DOUGLAS CO.

**DIRECTIONS:** From Deckers, take Hwy. 67 S to Westcreek. From Westcreek, travel W on Stump Rd. to 9J Rd. Go N on 9J Rd. to SWA.

**GMU/ACRES:** 51 / 362 acres

**RESTRICTIONS:**

- a. Access by foot or horseback only.
- b. Camping, fires prohibited.

► **FRANK SWA** — WELD, LARIMER COS.

**DIRECTIONS:** From I-25 at Windsor exit, go 2.3 miles E on Hwy. 392 to CR 13, then go 0.5 miles S.

**GMU/ACRES:** 94 / 324 acres

**FISHING:** warmwater

**RESTRICTIONS:**

- a. Hunting prohibited. Closed N of Poudre River for all public access, including fishing.
- b. Camping, fires prohibited.
- c. Discharging bows allowed only for bowfishing.
- d. Boating prohibited if it creates a whitewater wake.

► **FRANKLIN ISLAND SWA** — MESA CO.

**DIRECTIONS:** From Grand Junction, go E on I-70, then turn S on Hwy. 141 (32 Rd.). Enter James M. Robb-Colorado River State Park (just N of Colorado River); SWA is W of park and accessed from Riverfront Trail.

**GMUs/ACRES:** 30, 41 / 38 acres

**RESTRICTIONS:**

- a. Waterfowl hunting from established blinds the only hunting allowed.
- b. Camping, dogs (except as an aid in hunting) prohibited.
- c. Hunting by reservation only. See "Reservations: Hunting" (page 1) for details. Hunters can hunt only the area reserved. Mandatory check-in and check-out as posted.
- d. Hunt areas not reserved are available on first-come, first-served basis after 5 a.m. each hunting day. Reserved areas not claimed by 7 a.m. also available first come, first served. Any hunt area must be yielded at any time by request of a hunter with a valid reservation for that area.

► **FRANTZ LAKE SWA** — CHAFFEE CO.

**DIRECTIONS:** From Salida, go 0.25 miles W on Hwy. 291 to CR 154, then 0.75 miles W. SWA is SW of Mt. Shavano SFU.

**GMU/ACRES:** 56 / 25 acres

**FISHING:** coldwater lake

**FACILITIES:** restroom

**RESTRICTIONS:**

- a. Camping, discharging bows and firearms prohibited.

► **FRENCHMAN CREEK SWA** — PHILLIPS CO.

**DIRECTIONS:** From Holyoke, go 5 miles W on Hwy. 6 to CR 29, then go 0.5 miles S.

**GMU/ACRES:** 98 / 69 acres

**HUNTING:** deer, pheasant, dove, rabbit

**RECREATION:** wildlife viewing

**RESTRICTIONS:**

- a. Open 4 a.m.–9 p.m.
- b. Camping, fires prohibited.
- c. Target practice prohibited except when authorized by area wildlife manager.

► **GARFIELD CREEK SWA** — GARFIELD CO.

**DIRECTIONS:** From New Castle, go 2 miles SW on CR 312 to Garfield Creek Rd., then 1 mile S.

**GMU/ACRES:** 42 / 13,179 acres

**HUNTING:** deer, elk, dusky grouse

**RECREATION:** wildlife viewing

**RESTRICTIONS:**

- a. Camping allowed only 7 days before start of regular big-game seasons through 7 days after regular big-game seasons.
- b. Hunting prohibited within 75 yards of centerline of CRs 312 and 328. Hunting prohibited in designated safety zone as posted.
- c. Open Dec. 1–July 15 only for spring turkey hunting below, and small-game hunting above, junction of CRs 312 and 328. Open for other access July 16–Nov. 30.
- d. Hunting of dusky grouse and ruffed grouse prohibited on Upper Baldy Tract.
- e. Dogs allowed only as an aid in hunting.
- f. Bicycles allowed only on CRs 312 and 328.

► **GEORGETOWN SWA** — CLEAR CREEK CO.

**DIRECTIONS:** From I-70, take exit 228. Turn N on 15th St.

**GMU/ACRES:** 39 / 670 acres

**HUNTING:** small game, deer, bighorn sheep

**RECREATION:** wildlife observation, hiking

**RESTRICTIONS:**

- a. Hunting bighorn sheep prohibited within 0.25 miles of I-70 throughout SWA.

► **GRANADA SWA** — PROWERS CO.

**DIRECTIONS:** From Granada go N on Hwy. 385; turn E on Half St. (first road N of railroad); go 1.5 miles.

**GMUs/ACRES:** 127, 132 / 5,630 acres

**HUNTING:** small game, waterfowl, deer

**FISHING:** warmwater fishing in Arkansas River

**RECREATION:** wildlife viewing, photography

**RESTRICTIONS:**

- a. Open for public access 1 hour before sunrise to 1 hour after sunset.
- b. Parking allowed only in designated areas. All motor vehicles restricted to access roads and parking areas only.
- c. Camping, fires, ATVs, dirt bikes prohibited.

**MIDWESTERN FARMS TRACT:**

- a. Hunting restricted to S of river road and by shotgun, archery and falconry only.
- b. Swimming, boating, float tubes prohibited.

► **GRANBY RANCH (CONSERVATION EASEMENT)** — GRAND CO.

**DIRECTIONS:** SWA is 0.75 miles E of Hwy. 40 on CR 89, near Granby.

**GMU/ACRES:** 28 / 451 acres

**RECREATION:** hiking, wildlife viewing

**RESTRICTIONS:**

- a. Open April 16–Nov. 14.
- b. Fires, motor vehicles prohibited.
- c. Dogs must be on leash.

► **GRANITE SWA (FISHING EASEMENT)** — CHAFFEE CO.

**DIRECTIONS:** From Buena Vista, 17 miles N on Hwy. 24. Access from Chaffee-Lake county line downstream to 0.25 miles below Granite Bridge.

**GMUs/ACRES:** 48, 49 / 131 acres

**FISHING:** fishing access only; coldwater fishing on Arkansas River. Fishing area is from Lake county line downstream to 1.5 miles below Granite bridge.

**RESTRICTIONS:**

- a. Camping, fires, dogs, mining activities and panning prohibited.
- b. Launching or takeout of vessels prohibited.

► **GRIEVE RANCH SWA (CONSERVATION EASEMENT)**

— ROUTT CO.

**DIRECTIONS:** From Craig, take Hwy. 13 N 44 miles to Baggs, Wyo. Turn right on Wyo. Hwy. 70, go 17 miles to CR 129. Turn right and go 3 miles to SWA campground.

**GMU/ACRES:** 5 / 2,511 acres

**RESTRICTIONS:**

- a. Fires, snowmobiles, ATVs, motorcycles, commercial use, woodcutting and gathering prohibited.
- b. Dogs allowed only as an aid in hunting.
- c. Firearms allowed only for hunting.
- d. Camping only in developed campgrounds.
- e. Closed on hay meadows N of CR 129.
- f. Fishing access to Little Snake River restricted to river corridor, plus 20 feet above high waterline on either bank.

► **GROUNDHOG RES. SWA** — DOLORES CO.

**DIRECTIONS:** From Dolores, go 25 miles N on USFS Rd. 526 to USFS Rd. 533, then 5 miles NE.

**GMU/ACRES:** 71 / 606 acres

**FISHING:** coldwater lake

**RECREATION:** wildlife viewing

**FACILITIES:** restroom, boat ramp

**RESTRICTIONS:**

- a. Boating prohibited if it creates a whitewater wake.
- b. Camping prohibited.

► **GUNNISON RIVER SWA (VAN TUYL & REDDEN)**

— GUNNISON CO.

**DIRECTIONS:**

**VAN TUYL PARCEL:** From Gunnison go N on Hwy. 135 to CR 13. Turn left and go 0.25 miles to where road jogs left and becomes Tincup St. in Gunnison. Go W 3 blocks to Palisade City Park. Parking N side park. Access by foot 0.5 miles W of parking lot.

**REDDEN EASEMENT:** From Gunnison go N on Hwy. 135 approx. 2.5 miles to Gunnison River. Parking on W side of Hwy. 135 on N side of Gunnison River. From parking area, walk across pedestrian bridge to S side of river. Walk/wade fishing on S side of river only for approx. .3 miles downstream from Hwy.

**GMU/ACRES:** 54 / 81 acres

**HUNTING:** waterfowl by shotgun only

**FISHING:** coldwater stream

**RECREATION:** hiking, wildlife viewing

**FACILITIES:** parking area

**RESTRICTIONS:**

- a. **NEW** Access to Gunnison River by foot only from Van Tuyl trail intersection at Y-gate, as posted.
- b. Discharging firearms or bows prohibited, except when hunting waterfowl with shotguns on Van Tuyl Tract only.
- c. **NEW** Camping, fires prohibited.

► **GUNNISON SWA** — GUNNISON CO.

**DIRECTIONS:** From Gunnison, go 6 miles W on Hwy. 50.

**GMU/ACRES:** 54 / 2,800 acres

**HUNTING:** deer, elk, rabbit, dusky grouse

**FISHING:** coldwater stream

**RECREATION:** wildlife viewing

**RESTRICTIONS:**

- a. Open for public access **NEW** May 1–Nov. 30.
- b. **NEW** Blinberry Gulch parcel open for public access July 1–Nov. 30.
- c. Open for public access **NEW** May 1–Aug. 15 from 1 hour before sunrise to 1 hour after sunset only.
- d. Camping only in designated areas, and permitted Aug. 16–Nov. 30 only.
- e. Access by foot or horseback only on Beaver Creek Trail.

► **GYPSUM PONDS SWA** — EAGLE CO.

**DIRECTIONS:** I-70 to Gypsum exit, take S side frontage road of I-70 E to parking area. SWA on N side of Eagle River only.

**GMUS/ACRES:** 35 / 90 acres

**HUNTING:** waterfowl

**FISHING:** coldwater stream, coldwater lake

**RECREATION:** wildlife viewing

**FACILITIES:** parking area**RESTRICTIONS:**

- a. Open for public access sunrise to sunset; no time restrictions for hunters and anglers.
- b. Camping, fires, glass containers, launching and takeout of vessels prohibited.
- c. Dogs prohibited March 15–June 15 to protect nesting waterfowl. Dogs prohibited at all times on eastern ponds, except when used in waterfowl hunting.
- d. Field trials may be authorized in Aug. and Sept.

► **HARDEMAN SWA (FISHING EASEMENT)** — CHAFFEE CO.

**DIRECTIONS:** From Buena Vista, go 18 miles N on Hwy. 24. SWA on both sides of river, upstream from Lake/Chaffee county line.

**GMUs:** 48, 49

**FISHING:** 1.25 miles of fishing access to Arkansas River

**RESTRICTIONS:**

- a. Camping, fires, dogs, firearms, mining activities and panning prohibited.
- b. No launching or takeout of vessels.

► **HARMON SWA (FISHING EASEMENT)** — CHAFFEE CO.

**DIRECTIONS:** From stoplight in Buena Vista, go W on CR 306 for 2.2 miles. Turn right on CR 361 for 0.2 miles to parking area.

**GMU/ACRES:** 481 / 10 acres

**RESTRICTIONS:**

- a. Open for public access for fishing only.
- b. Campfires, dogs, overnight camping, firearms, hunting prohibited.

► **HAVILAND LAKE SWA** — LA PLATA CO.

**DIRECTIONS:** From Durango, go 18 miles N on Hwy. 550 to USFS Rd. 671, then go 0.5 miles E.

**GMU/ACRES:** 74 / 208 acres

**HUNTING:** waterfowl

**FISHING:** coldwater stream

**RECREATION:** boating, camping on USFS property on E side of lake; fee for camping/day use

**FACILITIES:** gravel boat ramp, USFS campground with restroom and drinking water on E of lake

**RESTRICTIONS:**

- a. Boating prohibited, except for float tubes or craft propelled by hand or electric motor only.

► **HAYDEN SHOOTING RANGE** — ROUTT CO.

**DIRECTIONS:** From Hayden, travel E on Hwy. 40 to Hawthorne St./CR 37. Continue S approx. 3 miles through Y intersection, Range on your left.

**GMU/ACRES:** 13 / 40 acres

**FACILITIES:** Shooting range

**NEW RESTRICTIONS:**

- a. Open for public access sunrise to sunset.
- b. Exploding and any targets other than paper and cardboard prohibited.
- c. All round must impact designated berms, except for shotguns using birdshot.

► **HECKENDORF SWA** — CHAFFEE CO.

**DIRECTIONS:** From Buena Vista, go 5 miles N on Hwy. 24 to CR 361, then go 1 mile W.

**GMU/ACRES:** 481 / 720 acres



**HUNTING:** elk, deer, small game, pronghorn

**RECREATION:** hiking, wildlife viewing

**RESTRICTIONS:**

- a. Access from designated parking areas only.
- b. Camping, fires prohibited.

► **HIGEL SWA** — ALAMOSA CO.

**DIRECTIONS:** From Alamosa, take Hwy. 160 NW to CR 104 N. SWA is N of junction of CRs 104 and 3.0S.

**GMU/ACRES:** 791 / 1,465 acres

**RESTRICTIONS:**

- a. Open for public access Sept. 1–Feb. 14, Sat., Sun., Wed. and legal holidays only.
- b. Permit required Sept. 1–Feb. 14. Maximum of 25 permits issued daily, available free, first come, first served. From Sept. 1–30, and Nov. 11–Feb. 14, permits obtained by reservation by emailing [montevista.wildlife@state.co.us](mailto:montevista.wildlife@state.co.us), or at the CPW Area Office in Monte Vista. Oct. 1–Nov. 10, permits obtained through reservation only by emailing [montevista.wildlife@state.co.us](mailto:montevista.wildlife@state.co.us).

Reservations for weekends can be made up to 14 days in advance but not less than 2 days before Saturday of weekend requested. Reservations for Wed. can be made up to 14 days in advance but not less than 2 days before date requested. Maximum 2 people per reservation.

- c. Closed Feb. 15–July 15 to protect nesting water birds. Area wildlife manager may authorize educational or scientific uses during closures.

► **HOHNHOLZ LAKES SWA** — LARIMER CO.

**DIRECTIONS:** From Hwy. 14 at upper end of Poudre Canyon, go 30 miles N on Laramie River Rd. (CR 103).

**GMU/ACRES:** 7 / 80 acres of water, 1 mile of river; 133 acres total

**HUNTING:** waterfowl

**FISHING:** coldwater stream, coldwater lake

**RECREATION:** wildlife viewing

**FACILITIES:** restrooms

**RESTRICTIONS:**

- a. Boating prohibited except float tubes or craft propelled by hand, wind or electric motor.
- b. Sailboards prohibited.
- c. Camping only in Laramie River camping area.
- d. Grace Creek Rd. closed to the public except to licensed hunters Aug. 16 through the last day of 4th rifle season.

► **HOLBROOK RES. SWA** — OTERO CO.

**DIRECTIONS:** From Swink, go 3 miles N on CR 24.5 to CR FF, then go 0.5 miles E.

**GMU/ACRES:** 125 / 670 acres

**FISHING:** warmwater

**HUNTING:** deer, rabbit, squirrel, pheasant, bob-white quail, dove, waterfowl

**RECREATION:** powerboating, sailboating, sail-surfing, waterskiing, camping, wildlife viewing

**FACILITIES:** restrooms, boat ramps

**RESTRICTIONS:**

- a. Hunting prohibited as posted in safety zone on SW side near residence.
- b. OHV use prohibited.

► **HOLLY SWA** — PROWERS CO.

**DIRECTIONS:** From Holly, go 1 mile N on CR 34.

**GMUs/ACRES:** 127, 132 / 277 acres

**HUNTING:** rabbit, pheasant, dove, waterfowl

**RECREATION:** wildlife viewing

**RESTRICTIONS:**

- a. Camping, open fires, ATVs, dirt bikes prohibited.
- b. Hunting prohibited in designated safety zones between Hwy. 50 and CR FF.

► **HOLYOKE SWA** — PHILLIPS CO.

**DIRECTIONS:** From Holyoke, go 4 miles S on Hwy. 385 to CR 14; then 4 miles W.

**GMU/ACRES:** 98 / 80 acres

**HUNTING:** deer, pheasant, dove, rabbit

**RECREATION:** wildlife viewing

**RESTRICTIONS:**

- a. Open 4 a.m.–9 p.m.
- b. Camping, fires prohibited.
- c. Target practice prohibited except when authorized by area wildlife manager.

► **HOME LAKE SWA** — RIO GRANDE CO.

**DIRECTIONS:** From Monte Vista, go 1.5 miles E on Sherman Ave.

**GMU/ACRES:** 791 / 64 acres

**FISHING:** coldwater lake

**RECREATION:** wildlife viewing

**RESTRICTIONS:**

- a. Open for public access sunrise to sunset; no time restrictions for fishing.
- b. Hunting prohibited.
- c. Float tubes or craft propelled by hand, wind, electric motor only. Motorboats up to 10 hp allowed any time. Motorboats 10 hp or more allowed only 10 a.m.–4 p.m.

► **HORSE CREEK RES. SWA (TIMBER LAKE)** — BENT, OTERO COS.

**DIRECTIONS:** From La Junta, go 8 miles N on Hwy. 109 to Cheraw; then 2 miles E on CR JJ.5 to CR 33. Go 7 miles N.

**GMU/ACRES:** 125 / 2,603 acres

**FISHING:** warmwater

**RECREATION:** power boating, sail surfing, water-skiing, camping, wildlife viewing.

**FACILITIES:** restrooms, boat ramps

**RESTRICTIONS:**

- a. Open for public access 1 hour before sunrise to 1 hour after sunset; no time restrictions for fishing.
- b. ATVs, dirt bikes, snowmobiles prohibited.
- c. Frozen surface of lake closed. Dams, inlets, outlet structures closed except when fishing.

► **HORSETHIEF CANYON SWA** — MESA CO.

**DIRECTIONS:** I-70 W to Fruita exit, take Hwy. 340 S 1 mile to property sign. Take access road 4 miles.

**GMUs/ACRES:** 30, 40 / 1,439 acres

**HUNTING:** waterfowl, dove, deer, coyote, rabbit, pheasant

**FISHING:** warmwater

**RECREATION:** wildlife viewing

**RESTRICTIONS:**

- a. Open for public access 5 a.m.–9 p.m., no time restrictions for fishing.
- b. Camping, fires, quail hunting prohibited.

c. Turkey hunting only allowed for:

1. Limited-access permit for youth mentor hunting in spring.
2. Hunters with limited GMU 30 license may hunt on Skipper's Island only.
- d. Hunting permitted with shotguns, hand-held bows, muzzleloading rifles and by falconry.
- e. Fishing prohibited in rearing ponds and as posted.
- f. Waterfowl hunting on Sat. restricted to youth/mentors only, and only from 100 yards E of blind No. 1 to western SWA boundary.
- g. To hunt waterfowl on W end of property, reservations required for specific blind. Hunting restricted to within 100 yards of blind. Maximum 4 hunters per blind. Hunters can hunt only the area reserved. See "Reservations: Hunting" (page 1) for details. Hunters must check in and out as posted.
- h. Hunt areas not reserved are available on first-come, first-served basis after 5 a.m. each hunting day. Reserved areas not claimed by 7 a.m. also available first come, first served. Any hunt area must be yielded at any time by request of a hunter with a valid reservation for that area.
- i. Permits not required for waterfowl hunting 100 yards E of blind No. 1 to eastern SWA boundary, including Skipper's Island.
- j. Waterfowl hunting prohibited Wed.–Fri. except Thanksgiving, Christmas and New Year's days.

► **HOT CREEK SWA** — CONEJOS CO.

**DIRECTIONS:** From Monte Vista, go 20 miles S on Hwy. 15 to access road, then go 5 miles W.

**GMU/ACRES:** 81 / 9,485 acres

**HUNTING:** deer, elk, black bear, mountain lion, rabbit, dove, waterfowl

**FISHING:** coldwater stream

**RECREATION:** wildlife viewing

**RESTRICTIONS:**

- a. Vehicles prohibited Jan. 1–April 30.
- b. Snowmobiles prohibited.

► **HOT SULPHUR SPRINGS SWA (JOE GERRANS, LONE BUCK, PARSHALL DIVIDE, PIONEER PARK & JENNY WILLIAMS UNITS, BYERS CANYON RIFLE RANGE, HOT SULPHUR SPRINGS STATE RANCH, PAUL F. GILBERT FISHING AREA)** — GRAND CO.

**DIRECTIONS:**

**BYERS CANYON RIFLE RANGE:** From Hot Sulphur Springs, go 4 miles W on Hwy. 40 to range (N of Hwy.).

**HOT SULPHUR SPRINGS STATE RANCH:** From Hot Sulphur Springs, go 3 miles W on Hwy. 40 to Colorado River bridge, then go S at W end of bridge.

**LONE BUCK UNIT:** From Hot Sulphur Springs, go 3.5 miles W on Hwy. 40 to unit (S of Hwy.).

**JENNY WILLIAMS UNIT:** From Hot Sulphur Springs, go 3 miles W on Hwy. 40 to CR 50 (E end of Colorado River bridge), then 2 miles S.

**JOE GERRANS, PIONEER PARK UNITS:** From Hot Sulphur Springs, go 3 miles W on Hwy. 40 to Colorado River bridge, then go S at E end of bridge.

**PIONEER PARK UNIT:** N and W of Hot Sulphur Springs on edge of town, N side of Colorado River.

**PAUL F. GILBERT FISHING AREA:** From Hot Sulphur Springs, go 3 miles W on Hwy. 40 to W end of Colorado River bridge, then S.

**GMUs/ACRES:** 18, 28 / 2,160 acres, all units

**HUNTING:** deer, elk, black bear, mountain lion, rabbit, dusky grouse, waterfowl, dove

**FISHING:** coldwater stream

**RECREATION:** camping, hiking, wildlife viewing, photography, shooting range

**FACILITIES:** restroom, rifle range, campsites

**RESTRICTIONS:**

- a. Camping only in Joe Gerrans Unit and Lone Buck Unit campgrounds.
- b. Discharging firearms prohibited in Joe Gerrans Unit, Lone Buck Unit campgrounds and Paul F. Gilbert Fishing Area.
- c. Byers Canyon Rifle Range open sunrise to sunset. The range may be closed to protect wintering big game.
- d. Bowfishing prohibited.
- e. Fires and off-road travel prohibited in Parshall Divide Unit.

► **HUERFANO SWA** — HUERFANO CO.

**DIRECTIONS:** From Gardner, go 13 miles W on CR 580.

**GMU/ACRES:** 861 / 544 acres

**HUNTING:** deer, bear, rabbit, dove

**FISHING:** coldwater stream

**RECREATION:** camping, hiking, wildlife viewing

**FACILITIES:** restrooms, picnic tables

► **HUGO SWA** — LINCOLN CO.

**DIRECTIONS:**

**CLINGSMITH TRACT:** From Hugo, go 14 miles S on CR 109, then 2.25 miles E on CR 2G.

**GMU/ACRES:** 113 / 2,240 acres

**HUNTING:** deer, pronghorn, rabbit, dove, waterfowl

**FISHING:** warmwater; spring stocked trout fishing

**RECREATION:** camping, hiking, wildlife viewing

**FACILITIES:** restrooms

**RESTRICTIONS:**

- a. Boating prohibited.

► **INDIAN RUN SWA** — ROUTT CO.

**DIRECTIONS:** From Hamilton, go 12 miles SE on Hwy. 317 to CR 67, then go 6 miles S.

**GMU/ACRES:** 12 / 2,039 acres

**HUNTING:** deer, elk, black bear, rabbit, dusky grouse

**FISHING:** coldwater stream

**RECREATION:** camping, hiking, wildlife viewing

**RESTRICTIONS:**

- a. Camping allowed only in designated areas.
- b. Discharging firearms or bows prohibited in designated safety zones.

► **JACKSON LAKE SWA** — MORGAN CO.

**DIRECTIONS:** From I-76 at Hwy. 39 exit, go 7.4 miles N on Hwy. 39 to Hwy. 144. Then go 1 mile NE to CR 5, then 3.8 miles N to CR CC, then 1 mile W to CR 4, then 0.25 miles S.

**GMU/ACRES:** 95 / 394 acres

**HUNTING:** dove, rabbit, waterfowl

**FISHING:** warmwater

**RECREATION:** wildlife viewing

**FACILITIES:** restroom

**RESTRICTIONS:**

- a. Open 4 a.m.–9 p.m.
- b. Camping, fires, ice fishing, target practice, hunting with centerfire rifles prohibited.
- c. Hunting and vessels prohibited from frozen surface of lake.
- d. Fishing prohibited Oct. 1 through dark goose season.
- e. From Sept. 1. through regular duck seasons, mandatory check-in and check-out at check stations for waterfowl hunters.
- f. Hunters may check-in on first-come, first-served basis after 4 a.m. or after another hunter checks out. Hunters can hunt only the area checked out. Maximum of 4 hunters per hunting area.

► **JAMES M. JOHN SWA** — LAS ANIMAS CO.

**DIRECTIONS:** From Raton, N.M., go 7 miles on New Mexico Hwys. 72 & 526. Go N up Sugarite Canyon 12 miles to Lake Dorothy SWA, then go NW 4 miles on unmarked trail to top of Fishers Peak Mesa.

**GMU/ACRES:** 140 / 8,200 acres

**HUNTING:** elk, deer, bear, mountain lion, small game, turkey

**RECREATION:** wildlife viewing, hiking, picnicking

**RESTRICTIONS:**

- a. Open for public access April 2–Nov. 30.
- b. Access by foot or horseback only.
- c. Camping prohibited within 100 feet of streams.
- d. Hunting access by drawing only and for big game only in regular rifle deer and elk seasons.

► **JAMES MARK JONES SWA** — PARK CO.

**DIRECTIONS:** From Hwy. 24 E of Hartsel, take CR 15 (Elkhorn Rd.) N 15 miles to sign. Go W 1.8 miles to parking area. From Hwy. 285 at Como turnoff, take CR 15 SE 8 miles to sign. Go W 1.8 miles to parking area. Road to parking area not maintained in winter.

**GMU/ACRES:** 50 / 17,429 acres

**HUNTING:** deer, elk, pronghorn, small game

**RECREATION:** wildlife viewing

**FACILITIES:** parking areas

**RESTRICTIONS:**

- a. Open May 2–Dec. 31.
- b. Fires only in established fire rings at designated parking areas.

► **JEAN K. TOOL SWA** — MORGAN CO.

**DIRECTIONS:** From Fort Morgan, go 4 miles NE on I-76 to Dodd Bridge Rd., then go 1.75 miles N.

**GMU/ACRES:** 96 / 903 acres

**HUNTING:** deer, turkey, quail, dove, waterfowl

**RECREATION:** wildlife viewing

**RESTRICTIONS:**

- a. Open 4 a.m.–9 p.m., except with night-hunting permit.
- b. Camping, fires prohibited.
- c. Target practice prohibited except when authorized by area wildlife manager.
- d. On opening weekend of regular plains rifle deer season and first day and weekend of late plains rifle deer season, only deer hunting permitted.

- e. Horse use prohibited except when training hunting dogs, in Feb., March, April (through Wed. before spring turkey season opens) and Aug. only.
- f. Launching or takeout of vessels prohibited during waterfowl seasons.

► **JENSEN SWA** — RIO BLANCO CO.

**DIRECTIONS:** From Meeker, go 9 miles NE on Hwy. 13 to CR 30.

**GMUs/ACRES:** 12, 23, 211 / 5,955 acres

**HUNTING:** deer, elk, black bear, rabbit, dusky grouse, waterfowl

**RECREATION:** camping, wildlife viewing

**RESTRICTIONS:**

- a. Open July 16–Dec. 31.
- b. Camping only in designated areas.

► **JERRY CREEK RES. SWA (JERRY CREEK RES. NOS. 1 & 2)** — MESA CO.

**DIRECTIONS:** From Molina, take Hwy. 330 W. SWA on N side of Hwy. at confluence of Plateau and Spring creeks.

**GMU/ACRES:** 421 / 871 acres

**FISHING:** warmwater lake

**RECREATION:** wildlife viewing

**RESTRICTIONS:**

- a. Hunting, firearms, ice fishing, camping, fires, motorized and nonmotorized vehicles, pets, domestic animals, boating, floating, swimming, wading prohibited.
- b. Belly boats used with waders are allowed.
- c. Frozen surface of lake closed.

► **JIM OLTERMAN/LONE CONE SWA** — DOLORES CO.

**DIRECTIONS:** From Norwood, go 1.5 miles E on Hwy. 145 to USFS Rd. 610, then go 24 miles S. Access by foot or horseback only.

**GMUs/ACRES:** 70, 71 / 5,030 acres

**HUNTING:** deer, elk, black bear, dusky grouse

**FISHING:** coldwater stream

**RECREATION:** camping, wildlife viewing

**FACILITIES:** two horse corrals, campsites

**RESTRICTIONS:**

- a. Snowmobiles prohibited.

► **JOE MOORE RES. SWA** — MONTEZUMA CO.

**DIRECTIONS:** From Mancos, go 5 miles NE on Hwy. 184 to CR 40, then go 4 miles N.

**GMU/ACRES:** 73 / 120 acres

**HUNTING:** waterfowl

**FISHING:** coldwater lake

**RECREATION:** wildlife viewing

**FACILITIES:** restroom, boat ramp

**RESTRICTIONS:**

- a. Boating prohibited if it creates a whitewater wake.
- b. Camping prohibited.

► **JOHN MARTIN RES. SWA** — BENT CO.

**DIRECTIONS:** From Las Animas, go 16 miles E on Hwy. 50 to CR 24 at Hasty. Then go 2 miles S on CR 24.

**GMUs/ACRES:** 125, 126, 146 / 19,471 acres

**HUNTING:** deer, rabbit, squirrel, pheasant, bobwhite quail, scaled quail, dove, waterfowl

**FISHING:** warmwater

**RECREATION:** power boating, sail boating, sail surfing, waterskiing, camping, hiking, wildlife viewing

**FACILITIES:** restrooms, boat ramps



**RESTRICTIONS:**

- a. Field trials may be authorized Feb., March, Aug. and Sept.
- b. Closed except to retrieve downed waterfowl Nov. 1 through last day of waterfowl season, as posted on Army Corps of Engineer land under lease by CPW to provide for waterfowl resting.
- c. ATVs, dirt bikes prohibited.

► **JOHNSON VILLAGE SWA** — CHAFFEE CO.

**DIRECTIONS:** From Hwy. 24 bridge over Arkansas River, SWA on W half of river 0.25 miles upstream and 0.5 miles downstream. Fishing access only.

**GMU/ACRES:** 481 / 9 acres

**FISHING:** coldwater stream

► **JUMBO (JULESBURG) RES. SWA** — SEDGWICK, LOGAN COS.

**DIRECTIONS:** From I-76 at Red Lion exit (No. 155), go 3 miles N to Hwy. 138, then 1 mile NE to CR 95, then 2 miles N.

**GMU/ACRES:** 90 / 1,703 acres

**HUNTING:** deer, pheasant, dove, rabbit, waterfowl  
**FISHING:** warmwater

**RECREATION:** camping, wildlife viewing

**FACILITIES:** restrooms, boat ramp

**RESTRICTIONS:**

- a. Anyone ages 18–64 must purchase an annual access permit, **NEW** \$43, to enter property. Anyone who has a valid Colorado annual hunting or fishing license does NOT need to have an access permit.
- b. Maximum of 250 vehicles on property at once.
- c. All loud noises that disturb the peace, except legal hunting activities, prohibited from 10 p.m.–6 a.m.
- d. Target practice, hunting from frozen surface of lake prohibited.
- e. Vessels prohibited within 50 feet of outlet structure.
- f. **NEW** Launching of motorized vessels or sailboats prohibited if ANS inspection station closed.
- g. **NEW** Hand-launched and hand-powered vessels allowed only for fishing, to set or pick up decoys, or to retrieve downed waterfowl after ANS inspection station closes for the year, or until reservoir frozen.
- h. Waterskiing prohibited 7 p.m.–10 a.m., Fri–Mon of Memorial Day weekend.

► **JUMPING COW SWA** — ELBERT CO.

**DIRECTIONS:** From Kiowa, take Hwy. 86 about 16 miles E to CR 105. Turn N, go about 2 miles to CR 122, turn E to SWA.

**GMU/ACRES:** 105 / 14,733 acres

**HUNTING:** by permit only for doe pronghorn, doe white-tailed and mule deer, dove, waterfowl

**RESTRICTIONS:**

- a. Hunting access by permit only. Must have valid license for activity prior to applying for permit. Permits on Woodard Unit issued with priority given to mobility-impaired hunters and to mentored youth hunters. Permits must be kept on hunter at all times.

1. Permits may designate hunt zones; if so, activity is restricted to those zones only. The permit is not valid property-wide.
2. Permits are free and available through a drawing process. Applications available from CPW Office in Denver, 303-291-7227.
3. Applications for fall hunting access due the third Mon. in Aug.
- b. Dove, doe pronghorn, doe white-tailed deer and doe mule deer hunting permitted. On Woodard Unit, waterfowl, small game (excluding dove and coyote), doe pronghorn, doe mule deer and doe white-tailed deer hunting permitted.
- c. Permitted hunters may take one other non-hunter onto the property. On Woodard Unit, mobility-impaired hunters may take two non-hunters onto the property. The additional non-hunter(s) must remain with permit holder.
- d. Permitted dove or valid Woodard Unit hunters may access property on opening day of their season. Other permitted hunters may enter property after the first Mon. after opening day of their season.
- e. Open for public access 2 hours before sunrise to 1 hour after sunset. Hunters may remain as long as reasonable to retrieve downed game.
- f. Vehicle use permitted only on marked existing roadways that lead to parking areas. Mobility-impaired hunters are allowed to use an OHV for hunting and game retrieval on Woodard Unit. All other access by foot or horseback only.
- g. Gates shall be left as found after passing through.
- h. Camping, fires prohibited.
- i. Dogs prohibited on Woodard Unit.

► **JUNCTION BUTTE SWA** — GRAND CO.

**DIRECTIONS:** From Kremmling, go 3 miles S on Hwy. 9 to CR 387 (dirt road); then 0.5 miles E.

**GMU/ACRES:** 37 / 1,304 acres

**HUNTING:** deer, elk, rabbit, dusky grouse

**RECREATION:** wildlife viewing

**RESTRICTIONS:**

- a. Camping, hang gliding prohibited.
- b. Vehicles allowed only from day after Labor Day through the day after any late big game season.

► **KARNEY RANCH SWA** — BENT CO.

**DIRECTIONS:** From Las Animas, go E on Hwy. 50, then go N on CR 18. From CR 18, go either E or across the canal (N) to access the SWA.

**GMU/ACRES:** 126 / 13,580 acres

**HUNTING:** deer, pronghorn, small game

**RECREATION:** wildlife viewing

**RESTRICTIONS:**

- a. Open for public access 1 hour before sunrise to 1 hour after sunset. Hunters may remain as long as reasonable to retrieve downed game.
- b. Access by foot only; vehicles restricted to parking areas and roads.
- c. Building safety zone and other safety zones closed as posted.

- d. Camping, fires, firewood collection, OHV use prohibited.
- e. Dogs allowed only as an aid in hunting.
- f. Ornate box turtle collection and/or release prohibited.
- g. Night hunting with artificial light for certain species is allowed with additional permit. Contact the CPW Area Office in Lamar for details, 719-336-6600.

► **KARVAL RES. SWA** — LINCOLN CO.

**DIRECTIONS:** From Hwys. 94 and 109, go S 10 miles on Hwy. 109.

**GMU/ACRES:** 120 / 235 acres

**HUNTING:** deer, rabbit, scaled quail, dove, waterfowl

**FISHING:** warmwater; spring stocked trout fishing

**RECREATION:** camping, wildlife viewing

**FACILITIES:** restroom, shade shelters

**RESTRICTIONS:**

- a. Only float tubes or craft propelled by hand, wind or electric motor allowed.

► **KEMP-BREEZE SWA** — GRAND CO.**DIRECTIONS:**

**BREEZE UNIT:** About 15 miles W of Granby on Hwy. 40 past Parshall, go 0.5 miles. Look for mile marker 196. Turn left 0.25 miles past marker for parking or go W 0.75 miles for parking. Unit is 11.5 miles W of Kremmling.

**KEMP UNIT:** From Granby, go 14.5 miles W on Hwy. 40, turn left on CR 3 and go over Colorado River bridge. Turn right on second road, or go another 0.5 miles and turn right for parking. Unit is 12 miles E of Kremmling.

**GMU/ACRES:** 18, 28 / 1,714 acres

**RESTRICTIONS:**

- a. Fishing at Breeze Unit Kids Pond restricted to youth fishing and anglers with mobility impairments who are restricted to a wheelchair.
- b. Breeze Unit hay meadow wetland closed March 15–July 15.

► **KINNEY LAKE SWA** — LINCOLN CO.**DIRECTIONS:**

**KINNEY LAKE TRACT:** From Hugo, go about 11.7 miles S of the town on CR 109 (also called CR 32) to CR 2J. Then go 1 mile E on CR 2J to SW corner of SWA.

**GMU/ACRES:** 113 / 568 acres

**HUNTING:** small game, waterfowl, pronghorn, deer

**FISHING:** warmwater; stocked trout in spring  
**RECREATION:** wildlife viewing, camping, photography

**RESTRICTIONS:**

- a. Only float tubes or craft propelled by hand, wind or electric motor allowed.

► **KNIGHT-IMLER SWA** — PARK CO.

**DIRECTIONS:** From Fairplay, go 10 miles S on Hwy. 285.

**GMU/ACRES:** 50 / 15 acres

**FISHING:** coldwater stream

**RESTRICTIONS:**

- a. Camping, fires prohibited.
- b. No public access beyond 25 feet from centerline of stream.

► **KNUDSON SWA** — LOGAN CO.

**DIRECTIONS:** From I-76 at Sterling exit, go 0.5 miles W to CR 370 (information center, museum), then go 1 mile SW.

**GMU/ACRES:** 96 / 581 acres

**HUNTING:** deer, turkey, quail, dove, rabbit, squirrel, waterfowl

**RECREATION:** wildlife viewing

**RESTRICTIONS:**

- Open 4 a.m.–9 p.m.
- Camping, fires, target practice, horse use prohibited.
- On opening weekend of regular plains rifle deer season and first day and weekend of late plains rifle deer season, only deer hunting permitted.
- Landowner permission required to hunt deer on access easement.
- Launching or takeout of vessels prohibited during waterfowl seasons.

► **LA JARA SWA** — CONEJOS CO.

**DIRECTIONS:** From Capulin, take CR 8 S and W 10.5 miles.

**GMU/ACRES:** 81 / 2,808 acres

**HUNTING:** deer, elk, black bear, mountain lion, rabbit, dove

**FISHING:** coldwater stream

**RECREATION:** wildlife viewing

**RESTRICTIONS:**

- Snowmobiles prohibited.
- Vehicles prohibited Jan. 1–Thurs. before Memorial Day.

► **LA JARA RES. SWA** — CONEJOS CO.

**DIRECTIONS:** From La Jara at Hwy. 285, go 10.5 miles W on Hwy. 15 to USFS Rd. 255, then go 0.5 miles to USFS Rd. 240, turn S and go 13.5 miles to reservoir.

**GMU/ACRES:** 81 / 635 acres

**HUNTING:** deer, elk, waterfowl

**FISHING:** coldwater lake

**RECREATION:** wildlife viewing

**FACILITIES:** restroom, drinking water, boat ramp

► **LAKE BECKWITH SWA** — PUEBLO CO.

**DIRECTIONS:** From Pueblo, go S on I-25. Exit Hwy. 165 toward Colorado City. Turn right on Cuerno Verde Rd. SWA is on W side of road before road curves E.

**GMU/ACRES:** 84 / 66 acres

**RESTRICTIONS:**

- Hunting, camping, fires, ice fishing prohibited.
- Only float tubes or craft propelled by hand, wind or electric motor allowed.
- Frozen surface of lake closed.

► **LAKE DEWEESE SWA** — CUSTER CO.

**DIRECTIONS:** From Westcliffe, go NW on Hwy. 69 for 5 miles, turn N on Copper Gulch Rd. to access road.

**GMUs/ACRES:** 69, 691 / 780 acres

**FISHING:** coldwater lake, coldwater stream

**RECREATION:** picnicking, hiking, wildlife viewing, camping

**HUNTING:** pronghorn, waterfowl, dove, coyote, cottontail, deer, small game

**FACILITIES:** restrooms, boat ramp

**RESTRICTIONS:**

- Anyone ages 18–64 must purchase annual access permit to enter property. Anyone who has a valid Colorado annual hunting or fishing license does NOT need to have access permit. Permits are **NEW \$43**, valid April 1–March 31 and available anywhere you can purchase CPW hunting and fishing licenses.
- OHVs prohibited.

► **LAKE DOROTHEY SWA** — LAS ANIMAS CO.

**DIRECTIONS:** From Raton, N.M., go 7 miles NE on N.M. Hwys. 72 & 526, then go N up Sugarite Canyon 5 miles.

**GMU/ACRES:** 140 / 4,500 acres

**HUNTING:** deer, elk, turkey, bear

**FISHING:** coldwater lake, coldwater stream

**RECREATION:** picnicking, hiking, wildlife viewing

**FACILITIES:** restroom

**RESTRICTIONS:**

- Access by foot or horseback only from established parking areas.
- Camping prohibited within 200 yards of Lake Dorothea or 100 feet of streams, except in designated areas.
- Discharging firearms or bows prohibited except shotguns or bows for hunting. Discharging bows allowed for bowfishing.
- Big-game hunting by archery only.
- Trapping prohibited.

► **LAKE FORK OF GUNNISON RIVER SWA**

(FISHING EASEMENT) — HINSDALE CO.

**DIRECTIONS:** From Lake City, go 5.375 miles N on Hwy. 149 to S end of fishing easement.

**GMU/ACRES:** 66 / 42 acres

**FISHING:** coldwater stream

► **LAKE JOHN SWA** — JACKSON CO.

**DIRECTIONS:** From Walden, go 0.5 miles W on Hwy. 14 to CR 12W, then 8 miles W to CR 7. Then go 7 miles.

**GMU/ACRES:** 161 / 565 water acres, 282 land acres

**HUNTING:** small game, waterfowl

**FISHING:** coldwater lake

**RECREATION:** camping, wildlife viewing

**FACILITIES:** private campground and electrical hook-ups, restroom, boat ramp, shade shelters, picnic tables

**RESTRICTIONS:**

- Camping in established areas only.
- Waterskiing, sailboards prohibited.

► **LEAPS GULCH SWA** — GUNNISON CO.

**DIRECTIONS:** From Gunnison go N on Hwy. 135 to CR 10. Go E on paved road to where USFS Rd. 743 begins. Go E on USFS 743 for 8.2 miles to 743.4b. Go N on 743.4b and USFS 606 approx. 3 miles to property boundary.

**GMU:** 55 / 560 acres

**HUNTING:** deer, elk, dusky grouse

**RECREATION:** hiking, wildlife viewing

**RESTRICTIONS:**

- All motorized travel, including over-the-snow travel, is restricted to designated roads.

► **LEATHA JEAN STASSEN SWA** — MESA CO.

**DIRECTIONS:** From Grand Junction, take Hwy. 340 W to 20 1/2 Rd. turn N. Turn E on F 3/4

Rd.; go N on Roundup Dr. and E on Baseline Dr. Parking lot N of road.

**GMU/ACRES:** 40 / 31 acres

**RECREATION:** wildlife viewing

**RESTRICTIONS:**

- Open for public access a half hour before sunrise to a half hour after sunset.
- Camping, fires, hunting, motor vehicles prohibited.

► **LITTLE SNAKE SWA** — MOFFAT CO.

**DIRECTIONS:** From Maybell, go 17 miles N on CR 19. CR 19 runs through SWA.

**GMUs/ACRES:** 2, 3 / 4,860 acres

**HUNTING:** pronghorn, deer, rabbit, sage grouse

**RECREATION:** camping, hiking, wildlife viewing

**RESTRICTIONS:**

- Camping allowed only in self-contained units during any deer, elk or pronghorn season.
- Fires prohibited.

► **LOMA BOAT LAUNCH SWA** — MESA CO.

**DIRECTIONS:** From Fruita, take I-70 to Loma exit (No. 15), then go 0.5 miles E on frontage road, turn S 0.25 miles to Colorado River.

**GMU/ACRES:** 30 / 8 acres

**RECREATION:** boating, wildlife viewing

**FACILITIES:** boat ramp, restroom

**RESTRICTIONS:**

- Parking in designated areas only.
- Camping, fires, discharging firearms, launching or using personal water craft (jet skis) prohibited.

► **LON HAGLER SWA** — LARIMER CO.

**DIRECTIONS:** From Campion, go 3.25 miles W on CR 14 to CR 21, then go 1.5 miles N.

**GMU/ACRES:** 20 / 181 water, 121 land acres

**FISHING:** warmwater, coldwater

**RECREATION:** wildlife viewing, archery range, nature trail

**FACILITIES:** restroom, boat ramp

**RESTRICTIONS:**

- Fishing prohibited in inlet structure and annex pond.
- Boating prohibited if it creates a whitewater wake.
- Camping, fires, horseback riding, sailboards, sailboats, bicycling, target practice prohibited.
- Pets must be on leashes no longer than 6 feet.
- Dogs on boats not required to be leashed.
- From Sept. 1–end of Feb., dogs prohibited W of lakeside parking lots, except as an aid in hunting.
- From March 1–Aug. 31, dogs prohibited W of lakeside parking lots.
- Dogs prohibited on annex pond and adjacent lands as posted to protect wildlife.

► **LONE DOME SWA** — MONTEZUMA, DOLORES COs.

**DIRECTIONS:** From Cortez, go 21 miles N on Hwy. 491 to CR DD, then 1 mile E to CR 16, then 3 miles N to access road, then 1.5 miles E to Bradfield Bridge.

**GMU/ACRES:** 711 / 1,724 acres

**HUNTING:** deer, elk, rabbit, dusky grouse, turkey, dove

**FISHING:** coldwater stream



**RECREATION:** picnicking, wildlife viewing

**FACILITIES:** campgrounds

**RESTRICTIONS:**

- Overnight parking only in designated areas.
- Fires prohibited.

► **LOVE MEADOW WATCHABLE WILDLIFE AREA**

— CHAFFEE CO.

**DIRECTIONS:** From Nathrop (8 miles S of Buena Vista on Hwy. 285), go W on CR 162 about 8 miles. Parking is on N side of road at the meadow.

**GMU/ACRES:** 481 / 11 acres

**RECREATION:** wildlife viewing only

► **MANVILLE SWA (FISHING LEASE)** — JACKSON CO.

**DIRECTIONS:** From Walden, go 0.5 miles W on Hwy. 14 to CR 12W, go 5 miles W to CR 18, go 4.5 miles SW to CR 5, then go 0.125 miles S.

**GMU/ACRES:** 16 / 4.4 mi. of river

**FISHING:** Roaring Fork of the North Platte River, coldwater stream

**RESTRICTIONS:**

- Open for fishing only.

► **MASON FAMILY SWA** — HINSDALE CO.

**DIRECTIONS:** From Powderhorn on Hwy. 149, go 14.7 miles S on CR 27 (Cebolla Creek Rd.).

**GMUs/ACRES:** 66, 67 / 1,429 acres

**HUNTING:** deer, elk, rabbit

**FISHING:** coldwater stream

**FACILITIES:** vault toilets

**RECREATION:** wildlife viewing, hiking, picnicking, camping

► **McCLUSKEY SWA** — DELTA CO.

**DIRECTIONS:** From Paonia's Onarga Ave., go S on Lamborn Mesa Rd., which becomes 4100 Rd. At stop sign, turn right on Stewart Mesa Rd., which turns S and becomes 4050 Rd. At S end, road forks, turn left on L30 Rd.

**GMU/ACRES:** 53 / 1,600 acres

**HUNTING:** deer, elk, dusky grouse, rabbit

**RESTRICTIONS:**

- Open only to hunt, fish or trap. Open May 1 through end of regular big-game seasons.
- Camping, fires, dogs prohibited.

► **MEEKER PASTURES SWA** — RIO BLANCO CO.

**DIRECTIONS:** From Meeker, go 1.5 miles N on Hwy. 13 to CR 8, then 2 miles E.

**GMU/ACRES:** 23 / 48 acres

**HUNTING:** waterfowl

**FISHING:** coldwater stream

**RECREATION:** picnicking, wildlife viewing

**RESTRICTIONS:**

- Big-game hunting restricted to use of archery equipment only.

► **MELON VALLEY SWA** — OTERO CO.

**DIRECTIONS:** Go 2 miles N of Hwys. 71 and 50, then go 1 mile E of Hwy. 71 on Rd. 80.5.

**GMUs/ACRES:** 125, 129 / 278 acres

**RESTRICTIONS:**

- On weekends, hunting limited to youth/mentor hunting; only 1 mentor per youth may hunt.

► **MESSEX SWA** — WASHINGTON, LOGAN COS.

**DIRECTIONS:** From I-76 at Merino exit, go 2 miles N to Hwy. 6, then 1.75 miles NE to CR R, then 1.5 miles N, then 0.5 miles W.

**GMU/ACRES:** 96 / 680 acres

**HUNTING:** deer, turkey, quail, dove, rabbit, squirrel, waterfowl

**RECREATION:** wildlife viewing

**RESTRICTIONS:**

- Open 4 a.m.–9 p.m., except with night-hunting permit.
- Camping, fires prohibited.
- Target practice prohibited except when authorized by area wildlife manager.
- Landowner permission required to hunt deer on access easement.
- On opening weekend of regular plains rifle deer season and first day and week-end of late plains rifle deer season, only deer hunting permitted.
- Horse use prohibited except when training hunting dogs, in Feb., March, April (through Wed. before spring turkey season opens) and Aug. only.
- Launching or takeout of vessels prohibited during waterfowl seasons.

► **MIDDLE TAYLOR CREEK SWA** — CUSTER CO.

**DIRECTIONS:** From Westcliffe, go 8 miles W on Hermit Lakes Rd.

**GMU/ACRES:** 86 / 486 acres

**HUNTING:** deer, elk, dusky grouse

**FISHING:** coldwater stream

**RECREATION:** camping, hiking, wildlife viewing

**FACILITIES:** picnic tables

► **MIKE HIGBEE SWA** — PROWERS CO.

**DIRECTIONS:** From Lamar, go 4 miles E on Hwy. 50.

**GMU/ACRES:** 132 / 876 acres

**HUNTING:** deer, rabbit, squirrel, pheasant, bob-white quail, scaled quail, dove, waterfowl

**FISHING:** warmwater

**RECREATION:** hiking, archery/rifle range

**RESTRICTIONS:**

- Open for public access 1 hour before sunrise to 1 hour after sunset, unless camping in designated areas or actively hunting or fishing.
- ATVs, dirt bikes prohibited.
- Domestic, feral or privately-owned game birds may be released by CPW or its agent for educational or training purposes without restrictions.

► **MILLER RANCH SWA** — GUNNISON CO.

**DIRECTIONS:** From Gunnison, go N on Hwy. 135, turn left and continue N on CR 730. Turn left at CR 7. SWA begins shortly after junction of CRs 7 and 7A.

**GMU/ACRES:** 54 / 1,604 acres

**RESTRICTIONS:**

- Open **NEW** July 1–end of Feb.
- N of CR 7: Hunting prohibited except for youth/mentor hunting by permit. Maximum 4 free permits available daily, first come, first served. Permits available by reservation from CPW's Gunnison Area Office, 300 W. New York Ave., Gunnison, or call 970-641-7060. Reservations may be made up to 30 days in advance but not

less than 2 days before requested hunt date. With reservations, youths and mentors will receive map with access points and restrictions. Mentors cannot hunt.

- Camping, fires, dogs prohibited.
- Discharging firearms or bows prohibited in designated safety zones as posted.

► **MITANI-TOKUYASU SWA** — WELD CO.

**DIRECTIONS:** From Greeley, go 5 miles E on Hwy. 263.

**GMU/ACRES:** 951 / 13 acres

**HUNTING:** dove, squirrel, waterfowl

**RESTRICTIONS:**

- NEW** Open 4 a.m.–one hour after sunset.
- NEW** Open for public access from Sept. 1 through last day of spring turkey season.
- Camping, fires, horseback riding, target practice prohibited.
- Hunting access limited to occupants of vehicles legally parked in 1 of 4 spaces in designated area. Reservation required to occupy a space from 4 a.m.–noon. See "Reservations: Hunting" (page 1) for details. After noon each day, all parking spaces available on first-come, first-served basis.
- Launching or takeout of vessels prohibited.

► **MOGENSEN PONDS SWA** — MESA CO.

**DIRECTIONS:** From Interstate 70, take Hwy. 65 about 10 miles E. Turn onto Hwy. 330 and go E 0.5 miles. SWA is on N side of Hwy.

**GMU/ACRES:** 421 / 11 acres

**FISHING:** warmwater lake

**HUNTING:** waterfowl from designated blinds

**RECREATION:** wildlife viewing

**RESTRICTIONS:**

- Hunting, firearms prohibited, except for waterfowl from designated blinds.
- Camping, fires, motorized and nonmotorized vehicles, pets, domestic animals prohibited.

► **MOUNTAIN HOME RES. SWA** — COSTILLA CO.

**DIRECTIONS:** From Fort Garland, go 2.5 miles E on Hwy. 160 to Trinchera Ranch Rd., then 2 miles S to Icehouse Rd., then go 1 mile W to N entrance. Or, continue 1 mile S to S entrance.

**GMU/ACRES:** 83 / 1,061 acres

**FISHING:** coldwater lake

**RECREATION:** wildlife viewing

**FACILITIES:** restroom, boat ramp

**RESTRICTIONS:**

- Waterskiing prohibited.

► **MOUNT EVANS SWA** — CLEAR CREEK CO.

**DIRECTIONS:** From Denver, take I-70 W to Evergreen Pkwy. exit; go 6 miles S on Hwy. 74 to Evergreen Lake; turn right on Upper Bear Creek Rd. Go 6.5 miles W; turn right again on Upper Bear Creek Rd. (CR 480) and go 3 miles, following signs for SWA.

**GMU/ACRES:** 39 / 3,438 acres

**HUNTING:** deer, elk

**FISHING:** coldwater stream

**RECREATION:** wildlife viewing

**RESTRICTIONS:**

- Open June 15–Dec. 31.

- b. Only fishing and hunting activities allowed from day after Labor Day through end of 4th regular rifle season.
- c. Camping limited to 5 days in 45-day period in designated campgrounds, except in big-game seasons.
- d. Dogs allowed only as an aid in hunting or on leash.
- e. Vehicles prohibited day after Labor Day–June 14, except in regular rifle deer and elk seasons.
- f. Groups of 25 or more must obtain a permit before use; 1 group allowed at a time.

► **MOUNT OURAY SWA** — CHAFFEE CO.

**DIRECTIONS:** From Salida, go 0.25 miles NW on Hwy. 291, then go 0.75 miles W on CR 154, then 1.25 miles NW on CR 160 to the first parking lot. Second parking area is 0.7 miles past the first lot on CR 160.

**GMU/ACRES:** 56 / 231 acres

**FISHING:** coldwater stream, ponds, Arkansas River (access S of river only)

**RESTRICTIONS:**

- a. Access from designated parking areas only.
- b. Camping, fires prohibited.
- c. Hunting allowed with shotguns, handheld bows, muzzleloaders or by falconry only.

► **MOUNT SHAVANO SWA** — CHAFFEE CO.

**DIRECTIONS:** From Salida, go 0.25 miles NW on Hwy. 291 to CR 154. Wildlife area is along S side of Arkansas River, between Sand Lake and Mount Shavano SFU diversion dam above the SFU.

**GMUs/ACRES:** 56, 57 / 84 acres

**FISHING:** coldwater river

**RESTRICTIONS:**

- a. Closed S of CR 154.
- b. Camping, fires prohibited.
- c. Discharging firearms prohibited except when hunting, permitted only with shotguns, hand-held bows, muzzleloaders or by falconry from Colo. 291 bridge upstream to property boundary.

► **MURPHY SWA (FISHING LEASE)** — JACKSON CO.

**DIRECTIONS:** From Walden, go 1 mile E on CR 12.

**GMU/ACRES:** 6 / 6 miles of river

**FISHING:** Michigan River, coldwater stream

**RESTRICTIONS:**

- a. Open for fishing only.

► **NAKAGAWA SWA** — WELD CO.

**DIRECTIONS:** From Kersey, go 5 miles E on Hwy. 34 to CR 61, then 2 miles N.

**GMU/ACRES:** 951 / 159 acres

**HUNTING:** deer, rabbit, squirrel, pheasant, dove, waterfowl

**RECREATION:** wildlife viewing

**RESTRICTIONS:**

- a. Camping, fires prohibited.
- b. Discharging firearms or bows allowed only when hunting.

► **NARRAGUINNEP RES. SWA** — MONTEZUMA CO.

**DIRECTIONS:** From Cortez, go 11 miles NW on Hwy. 491 to Hwy. 184, then go 2 miles E.

**GMU/ACRES:** 711 / 764 acres

**HUNTING:** waterfowl

**FISHING:** coldwater lake

**RECREATION:** boating, picnicking, wildlife viewing

**FACILITIES:** restroom, boat ramp

**RESTRICTIONS:**

- a. Open for public access 1 hour before sunrise to 1 hour after sunset; no time restrictions for fishing.
- b. Camping, fires, glass containers prohibited.

► **NORTH FORK SWA** — LARIMER CO.

**DIRECTIONS:** From Drake, go 0.25 miles W on Devil's Gulch Rd.

**GMU/ACRES:** 20 / 16 acres

**FISHING:** coldwater stream

**RESTRICTIONS:**

- a. Open for fishing only.

► **NORTH LAKE SWA** — LAS ANIMAS CO.

**DIRECTIONS:** From Trinidad, go 35 miles NW on Hwy. 12.

**GMUs/ACRES:** 85, 851 / 840 acres

**FISHING:** coldwater lake and stream

**HUNTING:** deer, elk, turkey, bear

**RECREATION:** picnicking, hiking, wildlife viewing

**FACILITIES:** restrooms, boat ramp with parking

**RESTRICTIONS:**

- a. Only float tubes or craft propelled by hand, wind or electric motor allowed.
- b. Camping, fires prohibited.

► **OAK RIDGE SWA (BELAIRE, LAKE AVERY, OAK RIDGE, JON WANGNILD, SLEEPY CAT PONDS UNITS, SLEEPY CAT FISHING EASEMENT)** — RIO BLANCO CO.

**DIRECTIONS:**

**BELAIRE UNIT:** From Meeker, go 21 miles E on CR 8 to CR 17 (Buford/Newcastle Rd.), then go 1.5 miles S.

**LAKE AVERY UNIT:** From Meeker, go 1.5 miles N on Hwy. 13 to CR 8, then go 19 miles E.

**JON WANGNILD UNIT:** For Seely or Sleepy Cat entrances, from Meeker, go 6.3 miles or 16 miles E on CR 8 and look for CPW signs on left. For Kracht entrance, from Meeker, take CR 8 E for 3.5 miles. Go E on CR 6 for 6 miles. Go E on CR 40 for 2.7 miles and look for CPW sign on right.

**SLEEPY CAT PONDS UNIT:** From Meeker, go 16 miles E on CR 8.

**SLEEPY CAT FISHING EASEMENT:** From Meeker, go 17 miles E on CR 8 to Sleepy Cat Guest Ranch.

**GMUs/ACRES:** 23, 24 / 13,664 total acres, all units

**HUNTING:** deer, elk, rabbit, dusky grouse, dove, waterfowl

**FISHING:** coldwater stream

**RECREATION:** camping, hiking, wildlife viewing

**FACILITIES:** campsites, restroom, drinking

water, boat ramp

**RESTRICTIONS:**

- a. Oak Ridge Unit open July 16–Nov. 30.
- b. Camping allowed only in designated areas.
- c. Sleepy Cat Ponds Unit and Sleepy Cat Fishing Easement open only for fishing.
- d. Hunting prohibited, except archery on Bel Aire Unit S of CR 8, W of CR 17, and N and E of CR 10.
- e. On Lake Avery, waterskiing and jetskiing prohibited. Boating prohibited if it creates a whitewater wake.

► **OGDEN/TREAT SWA (FISHING EASEMENT)** — FREMONT CO.

**DIRECTIONS:** From Coaldale, go W on Hwy. 50 for 2 miles to CR 45, turn N and go 1.5 miles. Public access may not be on both sides of river. Check for signs.

**GMUs/ACRES:** 58, 86 / 28 acres

**FISHING:** coldwater stream.

**RESTRICTIONS:**

- a. Open for fishing only.

► **ORCHARD MESA SWA** — MESA CO.

**DIRECTIONS:** From Grand Junction, go S on Hwy. 50 to Orchard Mesa. Go N on Hwy. 141 (32 Rd.). Turn W on B 1/2 Rd. for 2 miles, then turn N on 30 Rd., go 0.5 miles and turn E on C Rd. Go 0.5 miles to parking area at end of road.

**GMU/ACRES:** 41 / 148 acres

**RESTRICTIONS:**

- a. Access only from parking area on C Rd. between roads 30 and 31.
- b. Camping, fires, horseback riding prohibited. Vehicles prohibited beyond parking area.
- c. Closed March 15–July 14 to protect nesting migratory birds.
- d. Waterfowl hunters must use designated blinds or zones. Maximum 4 hunters per blind.
- e. No other small-game hunting allowed.
- f. Waterfowl hunting by reservation only. See "Reservations: Hunting" (page 1) for details. Hunters can hunt only the area reserved. Mandatory check-in and check-out as posted.
- g. Hunt areas not reserved are available on first-come, first-served basis after 5 a.m. each hunting day. Reserved areas not claimed by 7 a.m. also available first come, first served. Any hunt area must be yielded at any time by request of a hunter with a valid reservation for that area.
- h. Deer hunting by permit only. Permit applications available from CPW office in Grand Junction, 970-255-6100. Permits issued by drawing. Application deadline Aug. 1.
- i. Hunting with bows and shotguns with shotshells only.
- j. Dogs allowed only as an aid in hunting.

► **OVERLAND TRAIL SWA** — LOGAN CO.

**DIRECTIONS:** From Atwood, go 0.5 miles S on Hwy. 63 to CR 16, then go E 0.5 miles.

**GMU/ACRES:** 96 / 192 acres

**HUNTING:** deer, turkey, quail, dove, rabbit,

squirrel, waterfowl

**RECREATION:** wildlife viewing

**RESTRICTIONS:**

- a. Open 4 a.m.–9 p.m.
- b. Camping, fires prohibited.
- c. Target practice prohibited except when authorized by area wildlife manager.
- d. On opening weekend of regular plains rifle deer season and first day and weekend of late plains rifle deer season, only deer hunting permitted.
- e. Horse use prohibited except when training hunting dogs, in Feb., March, April (through Wed. before spring turkey season opens) and Aug. only.



- f. Launching or takeout of vessels prohibited during waterfowl seasons.

► **OWL MOUNTAIN SWA** — JACKSON CO.

**DIRECTIONS:** From Walden, go 13 miles SE on Hwy. 14 to CR 25, then go 6 miles SE.

**GMU/ACRES:** 171 / 920 acres

**HUNTING:** small game, big game

**RECREATION:** camping, wildlife viewing

► **OXBOW SWA** — OTERO CO.

**DIRECTIONS:** From La Junta, go 9 miles E on Hwy. 50 to CR 36, then go 0.5 miles N to parking area.

**GMUs/ACRES:** 125, 130 / 410 acres

**HUNTING:** deer, turkey, bobwhite quail, mourning dove

**RECREATION:** wildlife viewing

**NOTE:** Unit 125 has small acreage, limited access.

► **PADDOCK SWA** — LAKE CO.

**DIRECTIONS:** SWA in scattered parcels generally 2–5 miles S and SE of Leadville in Iowa, Thompson and Empire gulches. Accessible by CR 2 or CR 52. Acquire map and information from CPW Area Office in Salida or USFS Ranger Office in Leadville.

**GMU/ACRES:** 49 / 1,300 acres

**RESTRICTIONS:**

- Access by foot only.
- Access restricted to hunting only during bighorn sheep, regular rifle deer, elk and bear seasons. Must have valid license for species being hunted.
- Camping, fires, dogs prohibited.
- Fishing allowed only in Iowa Gulch and Upper Empire Gulch.

► **PARACHUTE PONDS SWA** — GARFIELD CO.

**DIRECTIONS:** From I-70, take exit 75, go SE on North Battlement Pkwy. Turn right at stoplight to get on the frontage road (Cardinal Way). Turn left on Colorado Ave. and go S. Colorado Ave. becomes Yampa Ave. Turn left onto La Plata circle, SWA parking area at end of circle.

**GMUs/ACRES:** 32, 42 / 42 acres

**RESTRICTIONS:**

- Camping, fires, swimming prohibited.
- Float tubes permitted only for fishing.

► **PARVIN LAKE SWA** — LARIMER CO.

**DIRECTIONS:** From Red Feather Lakes, go 2 miles E on Red Feather Lakes Rd.

**GMU/ACRES:** 191 / 62 water acres, 180 land acres

**HUNTING:** waterfowl

**FISHING:** coldwater lake

**RECREATION:** hiking, wildlife viewing

**FACILITIES:** restroom

**RESTRICTIONS:**

- Boating prohibited except float tubes for fishing.
- Anglers must enter on foot through gate at check station and must check in and check out at station when open.

► **PASTORIUS RES. SWA** — LA PLATA CO.

**DIRECTIONS:** From Durango, go 8 miles E on Hwy. 160 to Hwy. 172, then go 2 miles S to CR 302, then 1 mile S to CR 304, then 0.5 miles W.

**GMU/ACRES:** 75 / 85 acres

**HUNTING:** waterfowl

**FISHING:** coldwater lake

**RECREATION:** picnicking, wildlife viewing

**FACILITIES:** restroom, boat ramp

**RESTRICTIONS:**

- Only float tubes or craft propelled by hand or electric motor allowed.
- Camping, fires prohibited.
- Discharging firearms or bows allowed only when hunting.
- Hunting only on Sat., Sun. and Wed.

► **PERINS PEAK SWA** — LA PLATA CO.

**DIRECTIONS:** From Durango, go 4 miles W on Hwy. 160 to CR 207 (Lightner Creek Rd.), turn right and go 2 miles N to CR 208 (Dry Fork Rd.).

**DECKER TRACT:** From Durango, go 5 miles W on Hwy. 160 to Victory Coal Mine Rd., turn right and go 0.5 miles on access road (through private property).

**GMU/ACRES:** 74 / 7,720 total acres, both tracts

**HUNTING:** deer, elk, rabbit, squirrel, dusky grouse, turkey, black bear

**RESTRICTIONS:**

- Public access allowed in Perins Peak area E of CR 208 and N of Hwy. 160 Aug. 1–March 30.
- Public access allowed on Decker Tract and on Perins Peak area W of CR 208 (Dry Fork Rd.) April 16–Nov. 30. In addition, hunters with valid, unfilled spring turkey license may access Decker Tract only during turkey season.
- Camping only during deer and elk seasons.
- Discharging firearms allowed only for hunting.
- Fires, snowmobiles prohibited.

► **PERKINS SWA** — GRAND CO.

**DIRECTIONS:** From Kremmling, go W on Hwy. 40 for 10 miles. At mile marker 174, turn right on CR 25. Go 0.5 miles, then turn left on CR 26. Go 5 miles, turn right on CR 2 and go approximately 1 mile to the SWA.

**GMU/ACRES:** 181 / 83 acres

**HUNTING:** big game, small game

**RESTRICTIONS:**

- Open for hunting only and accessible by foot or horseback only.
- Open to hunters 2 hours before sunrise and 1 hour after sunset. If an animal is harvested, the hunter may remain as long as is reasonable to recover and remove animal from property.
- Camping, fires, motorized vehicles, target shooting prohibited.
- Dogs allowed only as an aid in hunting.

► **PICEANCE SWA** — RIO BLANCO, GARFIELD COS.

**DIRECTIONS:**

**SQUARE S RANCH:** From Meeker, go 20 miles W on Hwy. 64 to CR 5 (Piceance Creek Rd.), then go 9 miles S to N edge of boundary.

**SQUARE S SUMMER RANGE:** From Meeker, go 20 miles W on Hwy. 64 to CR 5 (Piceance Creek Rd.), then go 17 miles S to CR 26 (Black Sulphur Creek Rd.), then 20 miles W to E entrance.

**YELLOW CREEK UNIT:** From Meeker, go 20 miles W on Hwy. 64 to CR 5 (Piceance Creek Rd.),

then go 6 miles S to CR 20 (dirt road), then 5 miles W to Yellow Creek Rd.

**LITTLE HILLS EXPERIMENT STATION:** From Meeker, go 20 miles W on Hwy. 64 to CR 5 (Piceance Creek Rd.), then 7 miles S to CR 22. Follow signs to station (3 miles).

**GMUs/ACRES:** 11, 21, 22, 31 / 25,193 acres

**HUNTING:** deer, elk, rabbit, dusky grouse, dove, waterfowl

**FISHING:** coldwater lake

**RECREATION:** camping in designated areas, wildlife viewing

**FACILITIES:** restroom, drinking water

► **PIKES PEAK SWA** — TELLER CO.

**DIRECTIONS:** At the intersection of USFS road 376 and Bull Park, hike approximately 3 miles on Bull Park Trail to SWA.

**GMU/ACRES:** 59 / 635 acres

**HUNTING:** bighorn sheep

**RECREATION:** wildlife viewing

**RESTRICTIONS:**

- Open July 16–March 31.

► **PIONEER PARK SWA** — GRAND CO.

**DIRECTIONS:** From Granby, go W on Hwy. 40 to Hot Sulphur Springs. SWA is N of town and follows W bank of the Colorado River.

**GMU/ACRES:** 18 / 49

► **PLATEAU CREEK SWA** — MESA CO.

**DIRECTIONS:** From Grand Junction, go E on I-70 to exit No. 49, then go 8 miles E on Hwy. 65 to Hwy. 330, go about 8 miles and turn left to Sunnyside Rd. (V Rd.), go 0.125 miles N.

**GMU/ACRES:** 421 / 1,346 acres

**HUNTING:** deer, elk, dove

**RECREATION:** wildlife viewing

**FACILITIES:** rifle range

**RESTRICTIONS:**

- Vehicles allowed only Aug. 2–Nov. 30.

► **PLAYA BLANCA SWA** — ALAMOSA CO.

**DIRECTIONS:** From Alamosa, go S on Hwy. 285. Turn W on CR 8.0S. SWA starts at junction of CRs 8.0S and 106 and goes NW.

**GMU/ACRES:** 80 / 714 acres

**RESTRICTIONS:**

- Open in designated areas July 16–Feb. 14, Tues., Thurs. and Sat. only.

► **PONY EXPRESS SWA** — SEDGWICK CO.

**DIRECTIONS:** From I-76 at Julesburg exit (No. 180), go 0.1 miles N on Hwy. 385 to CR 28, then go 1.5 miles W on CR 28 to service road. Go 0.1 miles N to parking lot. Or, from Julesburg, go 0.7 miles W on Hwy. 138 to CR 39, then go 0.9 miles S on CR 39.

**GMU/ACRES:** 92 / 1,854 acres

**HUNTING:** deer, turkey, quail, dove, rabbit,

squirrel, ducks, snow geese

**RECREATION:** wildlife viewing

**RESTRICTIONS:**

- Open 4 a.m.–9 p.m.
- Camping, fires prohibited.
- Target practice prohibited except when authorized by area wildlife manager.
- Hunting geese prohibited during dark goose season.
- On opening weekend of regular plains rifle deer season and first day and week-

end of late plains rifle deer season, only deer hunting permitted.

- f. Horse use prohibited except when training hunting dogs, in Feb., March, April (through Wed. before spring turkey season opens) and Aug. only.
- g. Launching or takeout of vessels prohibited during waterfowl seasons.

#### ► **POUDRE RIVER SWA** — LARIMER CO.

**DIRECTIONS:** From La Porte, go 5 miles N on Hwy. 287 to Hwy. 14, then go 1.5 miles W.  
**GMUs/ACRES:** 19, 191 / 395 acres  
**HUNTING:** deer, rabbit  
**FISHING:** coldwater stream  
**RECREATION:** rafting, picnicking, hiking, wildlife viewing  
**FACILITIES:** restroom  
**RESTRICTIONS:**

- a. Camping prohibited.
- b. Discharging firearms or bows allowed only when hunting. Discharging bows allowed for bowfishing.

#### ► **PREWITT RES. SWA** — WASHINGTON, LOGAN COS.

**DIRECTIONS:** From I-76 and Merino exit, go 1 mile N to Hwy. 6, then 3.3 miles NE.  
**GMU/ACRES:** 96 / 2,924 acres  
**HUNTING:** deer, dove, squirrel, waterfowl  
**FISHING:** warmwater  
**RECREATION:** camping, wildlife viewing  
**FACILITIES:** restroom, boat ramp  
**RESTRICTIONS:**

- a. Anyone ages 18–64 must purchase an annual access permit, **NEW \$43**, to enter property. Anyone who has a valid Colorado annual hunting or fishing license does NOT need to have an access permit.
- b. Maximum of 250 vehicles on property at once.
- c. All loud noises that disturb the peace, except legal hunting activities, prohibited from 10 p.m.–6 a.m.
- d. From Oct. 1 through dark goose season, fishing allowed only within 50 yards of the dam. Boating prohibited except craft propelled by hand or electric motor used to set and pick up decoys and retrieve downed waterfowl.
- e. Fires, target practice, glass beverage containers, waterskiing prohibited. Camping prohibited as posted.
- f. Boating prohibited if it creates a whitewater wake.
- g. Sailing, windsurfing allowed only in July and Aug.
- h. Hunting prohibited as posted, including from floating devices.

#### ► **PRIDEMORE SWA (FISHING LEASE)** — CHAFFEE CO.

**DIRECTIONS:** From Salida, go 8 miles W on Hwy. 291. The parking area is at the SW corner of the bridge at mile marker 8.  
**GMU/ACRES:** 56 / 10 acres  
**RESTRICTIONS:**

- a. Open for fishing only on W side of Arkansas River.

#### ► **PUEBLO RES. SWA** — PUEBLO CO.

**DIRECTIONS:** From Pueblo, go 7 miles W on Hwy. 96.  
**GMU/ACRES:** 84 / 11,864 acres  
**HUNTING:** deer, rabbit, turkey, dove, waterfowl, scaled quail  
**FISHING:** coldwater stream, coldwater lake  
**RECREATION:** picnicking, hiking, wildlife viewing  
**FACILITIES:** restroom, nature trail  
**RESTRICTIONS:**

- a. Camping, fires, target practice prohibited.
- b. Discharging firearms or bows prohibited, except shotguns or bows while hunting. Discharging bows allowed for bowfishing.
- c. Field trials may be authorized Feb., March, Aug., and Sept.
- d. Jumping, diving, swinging from cliffs, ledges or man-made structures prohibited, including, but not limited to, boat docks, marina structures, railroad trestle in Turkey Creek.

#### ► **PUETT RES. SWA** — MONTEZUMA CO.

**DIRECTIONS:** From Mancos, go 10 miles NW on Hwy. 184 to CR 33, then go 1 mile S to access trail, 1.5 miles E.  
**GMU/ACRES:** 73 / 177 acres  
**HUNTING:** waterfowl  
**FISHING:** warmwater  
**RESTRICTIONS:**

- a. Camping, fires prohibited.
- b. Boating prohibited if it creates a whitewater wake.

#### ► **PURGATOIRE RIVER SWA** — BENT CO.

**DIRECTIONS:** From Hwys. 50 and 101 in Las Animas, go S 1 mile on Hwy. 101 to CR 10.75. Then go S on Rd. 10.75 to Rd. EE, then W to Rd. 9.5, then S 1 mile to property at Rds. DD and 9.5.  
**GMU/ACRES:** 130 / 960 acres  
**HUNTING:** deer, rabbit, squirrel, pheasant, bobwhite quail, scaled quail, turkey, dove, waterfowl  
**RECREATION:** picnicking, hiking, wildlife viewing

#### ► **QUEENS SWA (NEE NOSHE, NEE SO PAH, NEE GRONDA, UPPER QUEENS, LOWER QUEENS (NEESKAH))** — KIOWA CO.

**DIRECTIONS:**  
**LOWER QUEENS (NEESKAH):** From Eads, go 15 miles S on Hwy. 287 to CR C, then 3.5 miles E to Upper Queens. Follow access road S 2 miles.  
**UPPER QUEENS:** From Eads, go 15 miles S on Hwy. 287 to CR C, then 3.5 miles E.  
**NEE GRONDA:** From Eads, go 15 miles S on Hwy. 287 to CR C, then 1 mile.  
**NEE SO PAH:** Closed as posted.  
**NEE NOSHE:** From Eads, go 11 miles S on Hwy. 287 to Kiowa Co. boat ramp access road, then go 0.25 miles E to public boat ramp.  
**GMUs/ACRES:** 126, 127 / 13,886 acres total  
**HUNTING:** deer, rabbit, squirrel, pheasant, bobwhite quail, scaled quail, dove, waterfowl  
**FISHING:** warmwater  
**RECREATION:** powerboating, sail boating, sail-surfing, waterskiing, camping, wildlife viewing  
**FACILITIES:** restrooms, boat ramps  
**RESTRICTIONS ON ALL UNITS:**

- a. Boating prohibited if it creates a whitewater wake in channel between Upper and Lower Queens.

- b. Boating prohibited in Lower Queens if it creates a whitewater wake from opening day of waterfowl season through Dec. 1.
- c. Hunters in Lower Queens, Upper Queens (including channel), Nee Gronda and Nee Noshe must check in and check out at check station when open.
- d. Closed as posted in Lower Queens except to retrieve downed waterfowl Dec. 1 through last day of waterfowl season as posted.
- e. Closed as posted in Upper Queens (including the channel), Nee Gronda, Nee Noshe and Nee So Pah except to retrieve downed waterfowl Nov. 1–last day of waterfowl season.
- f. ATVs, dirt bikes prohibited.

#### ► **RADIUM SWA** — EAGLE, GRAND, ROUTT COS.

**DIRECTIONS:** From Kremmling, go 2.5 miles S on Hwy. 9 to CR 1 (Trough Rd. to State Bridge), then go 12 miles SW.  
**GMUs/ACRES:** 15, 27, 361 / 10,996 acres  
**HUNTING:** deer, elk, rabbit, dusky grouse, dove, waterfowl, black bear, mountain lion  
**FISHING:** coldwater stream  
**RECREATION:** camping, wildlife viewing  
**FACILITIES:** restroom  
**RESTRICTIONS:**

- a. Hunting prohibited in designated safety zone as posted.

#### ► **RALSTON CREEK SWA** — JEFFERSON CO.

**DIRECTIONS:** From Golden, go 1 mile N on Hwy. 93 to Golden Gate Canyon Rd. Turn left and go W 13 miles up canyon. Turn right at Crawford Gulch, go 3–4 miles E, SWA parking is on right.  
**GMU/ACRES:** 38 / 2,100 acres  
**HUNTING:** big game, small game, furbearers  
**RESTRICTIONS:**

- a. Camping, fires prohibited.
- b. Discharging firearms allowed only when hunting.

#### ► **RAMAH SWA** — EL PASO CO.

**DIRECTIONS:** From Ramah, go 4 miles W on Hwy. 24.  
**GMU/ACRES:** 110 / 400 acres  
**HUNTING:** small game, migratory waterfowl, deer  
**FISHING:** warmwater  
**RECREATION:** sail boating, wildlife viewing, archery range.  
**NOTE:** As of Aug. 2012, the lake is currently dry. Call CPW for condition updates.  
**FACILITIES:** restroom, boat ramp  
**RESTRICTIONS:**

- a. Boating prohibited Nov. 1 through last day of waterfowl season, except float tubes or craft propelled by hand, wind or electric motor.
- b. Camping, fires, water contact activities prohibited.
- c. Discharge of firearms or bows allowed only when hunting. Centerfire rifles prohibited.
- d. No target practice except for archery equipment on established archery range.
- e. Discharging bows allowed for bowfishing.



► **RED DOG SWA** — PROWERS CO.

**DIRECTIONS:** From Holly go N on CR 35 to Rd. JJ, then go E on Rd. JJ 2 miles.

**GMU/ACRES:** 127 / 570 acres

**HUNTING:** small game

► **RED LION SWA** — LOGAN CO.

**DIRECTIONS:** From I-76, take Red Lion exit (No. 155), then go 3 miles N to Hwy. 138, then 1 mile NE to CR 95, then go 0.25 miles N.

**GMUs/ACRES:** 90, 92 / 1,297 acres

**HUNTING:** deer, pheasant, dove, rabbit, waterfowl

**FISHING:** warmwater

**RECREATION:** wildlife viewing

**RESTRICTIONS:**

- Boating prohibited, except float tubes or craft propelled by hand or electric motor used for fishing or to set and pick up decoys and retrieve downed waterfowl. Vessel must be launched from designated area as posted.
- Camping, fires prohibited.
- Target practice prohibited except when authorized by area wildlife manager.
- Hunting prohibited from frozen surface of lake and floating devices.

► **RED MOUNTAIN SWA** — GRAND CO.

**DIRECTIONS:** SWA is 2.5 miles E of Granby on CR 60. Public access available with permission from adjacent private landowner.

**GMU/ACRES:** 28 / 161 acres

**RESTRICTIONS:**

- Open for public access April 16–Nov. 14.
- Fires, motor vehicles prohibited.
- Dogs must be on leash.

► **REDDY SWA (FISHING EASEMENT)** — LAKE CO.

**DIRECTIONS:** SWA is about 7 miles S of Leadville on Hwy. 24, at the Arkansas River Hwy. overpass.

**GMUs/ACRES:** 48, 49 / 8 acres

**RESTRICTIONS:**

- Open for fishing only.
- Access allowed only within 30 feet of high waterline or as posted. Access only from Hwy. 24 overpass parking or Crystal Lake STL.
- Dogs prohibited.

► **RICHARD SWA (HUNTING & FISHING LEASE)** — JACKSON CO.

**DIRECTIONS:** From Walden, go 0.5 miles W on Hwy. 14 to CR 12W, then 8 miles W to CR 7. Then go 7 miles N to Lake John SWA. Go to S end of Lake John to parking lot.

**GMU/ACRES:** 161 / 2,323 acres, 6 miles of river

**HUNTING:** big game, small game, waterfowl

**FISHING:** North Fork of North Platte River, coldwater stream

**RESTRICTIONS:**

- Open for hunting and fishing only.
- Hunting prohibited within 200 yards of buildings.

► **RIO BLANCO LAKE SWA** — RIO BLANCO CO.

**DIRECTIONS:** From Meeker, go 20 miles W on Hwy. 64.

**GMUs/ACRES:** 11, 22 / 383 acres

**HUNTING:** waterfowl, rabbit

**FISHING:** coldwater stream, warmwater lake

**RECREATION:** power boating, waterskiing, wildlife viewing, camping in designated area

**FACILITIES:** restroom, boat ramp

**RESTRICTIONS:**

- Field trials may be authorized Feb., March, Aug. and Sept.
- Waterskiing permitted June 16–end of Feb.
- Big-game archery hunting only.
- Parking in designated areas only and access to the Roselund Unit is day use only.

► **RIO GRANDE SWA** — RIO GRANDE CO.

**DIRECTIONS:** From Monte Vista, go 3 miles E on Sherman Ave.

**GMU/ACRES:** 791 / 935 acres

**HUNTING:** deer, rabbit, dove, waterfowl

**FISHING:** coldwater stream

**RECREATION:** hiking, wildlife viewing

**FACILITIES:** restroom, parking areas

**RESTRICTIONS:**

- Open July 16–Feb. 14. Area wildlife manager may authorize access during closure if it won't harm nesting or wintering birds.
- Fires prohibited.
- Camping only in parking areas with toilets.
- Area wildlife manager may post closures to manage hunting pressure and safety during waterfowl seasons.

► **RIO GRANDE RIVER SWA (FISHING EASEMENT: DEL NORTE)** — RIO GRANDE CO.

**DIRECTIONS:** From Del Norte, take Hwy. 160 W. SWA is on N side of Hwy. 160 and starts just past town of Hanna.

**GMU/ACRES:** 79 / 124 acres

**RESTRICTIONS:**

- Open for fishing only.
- Camping prohibited.

► **RITO HONDO RES. SWA** — HINSDALE CO.

**DIRECTIONS:** From Creede, go 35 miles W on Hwy. 149 to USFS Rd. 513, then go 2 miles NW to fork. Take right fork 200 yards N.

**GMU/ACRES:** 76 / 41 acres

**FISHING:** coldwater lake

**RECREATION:** camping, wildlife viewing

**FACILITIES:** restroom, campgrounds

**RESTRICTIONS:**

- Only float tubes or craft propelled by hand, wind or electric motor allowed.

► **ROAD CANYON RES. SWA** — HINSDALE CO.

**DIRECTIONS:** From Creede, go 25 miles W on Hwy. 149 to USFS Rd. 520, then go 4 miles W.

**GMU/ACRES:** 76 / 177 acres

**FISHING:** coldwater lake

**RECREATION:** wildlife viewing

**FACILITIES:** restroom, drinking water, boat ramp

**RESTRICTIONS:**

- Camping prohibited.
- Boating prohibited if it creates a whitewater wake.

► **ROARING FORK SWA** — GARFIELD CO.

**DIRECTIONS:** Three SWA parcels along Roaring Fork River between Carbondale and Glen-

wood Springs.

**WESTBANK PARCEL:** At intersection of CRs 109 and 154.

**BURRY PARCEL:** At mile marker 9 on Hwy. 82.

**GIANNINETTI PARCEL:** Entrance is 100 yards E of intersection of Hwys. 82 and 133. For coldwater fishing access.

**GMUs/ACRES:** 43, 444 / 40 acres

**RESTRICTIONS:**

- Camping, fires, discharging firearms prohibited.

► **ROCK CREEK SWA** — ROUTT, GRAND COs.

**DIRECTIONS:** From Kremmling, go 6 miles N on Hwy. 40 to Hwy. 134, then go 12 miles W over Gore Pass to USFS Rd. 206, then 2.5 miles SW.

**GMU/ACRES:** 15 / 205 acres

**HUNTING:** deer, elk, rabbit, dusky grouse, waterfowl

**FISHING:** coldwater stream

**RECREATION:** camping, hiking, wildlife viewing

► **ROCKY FORD SWA** — OTERO CO.

**DIRECTIONS:** From Rocky Ford, go 2 miles NE on Hwy. 266, cross bridge and turn E on CR 80.5. 550 acres.

**McCLELLAND TRACT:** Go 1.25 miles farther E from above directions.

**GMUs/ACRES:** 125, 129 / 1,142 acres total

**HUNTING:** deer, rabbit, pheasant, bobwhite

**FISHING:** warmwater

**RECREATION:** camping, hiking, wildlife viewing

**FACILITIES:** restrooms

**NOTE:** Unit 129 has small acreage, limited access.

**RESTRICTIONS:**

- Fires prohibited.

► **ROEBER SWA** — DELTA CO.

**DIRECTIONS:** From Paonia on Onarga Ave., go S on Lamborn Mesa Rd. to Minerich Rd. Go 1 mile S on Minerich Rd. to parking lot.

**GMU/ACRES:** 53 / 1,030 acres

**HUNTING:** deer, elk, rabbit

**FISHING:** coldwater lake

**RESTRICTIONS:**

- Open for hunting or fishing only.
- Open May 1 through last day of annual big-game seasons.
- Camping, fires, dogs, bowfishing prohibited.
- Discharging firearms and hunting prohibited in open space easement.

► **ROSEMONT RES. SWA** — TELLER CO.

**DIRECTIONS:** From Divide, go 15 miles S on Hwy. 67 to Gold Camp Rd. near Victor, then 20 miles E. From Colorado Springs, turn W on Old Stage Rd. at intersection of Old Stage Rd. and Cheyenne Mountain Blvd. Follow Old Stage Rd./Gold Camp Rd. (USFS Rd. 370) 11 miles to parking area.

**GMU/ACRES:** 59 / 357 acres

**FISHING:** coldwater lake

**RECREATION:** wildlife viewing

**FACILITIES:** restrooms

**RESTRICTIONS:**

- Access by foot only from established parking area.
- Fishing permitted from 5 a.m.–9 p.m.
- Dam, area near caretaker's house and

north side of reservoir closed as posted.

- d. Camping, dogs, fires, water contact activities, ice fishing, discharge of firearms prohibited.
- e. Boating prohibited except float tubes for fishing.

► **RUBY MOUNTAIN SWA (FISHING EASEMENT)**

— CHAFFEE CO.

**DIRECTIONS:** Two miles S of Buena Vista, at intersection of Hwys. 24 and 285, go S on Hwy. 285 for 3.5 miles. Turn N on CR 301 for 0.5 miles. Turn E on CR 300 for 2.25 miles to parking on N side of road.

**GMU/ACRES:** 57 / 4 acres

**FISHING:** coldwater river

**RESTRICTIONS:**

- a. Open for fishing only, and only from high waterline to mid-river.
- b. Parking in designated lots only.
- c. Camping, fires prohibited.

► **RUNYON/FOUNTAIN LAKES SWA — PUEBLO CO.**

**DIRECTIONS:** From Pueblo, go S on I-25 to exit 98-A, then go S on Santa Fe to Runyon Field, then go E on Runyon Field Rd. 0.5 miles.

**GMU/ACRES:** 123 / 88 acres

**FISHING:** warmwater, coldwater fishing

**RECREATION:** picnicking, hiking, wildlife viewing

**FACILITIES:** restrooms, nature trail, handicapped fishing dock

**RESTRICTIONS:**

- a. Open for public access sunrise to sunset; no time restrictions for fishing.
- b. Camping, fires, water contact activities prohibited.
- c. Boating allowed with float tubes or carry-on craft propelled by hand, wind, or electric motors used for fishing only. All watercraft must be under 14 feet in length.

► **RUSSELL LAKES SWA — SAGUACHE CO.**

**DIRECTIONS:** From Saguache, go 9 miles S on Hwy. 285 to CR R, then go 1.5 miles E.

**GMU/ACRES:** 682 / 4,579 acres

**HUNTING:** rabbit, dove, waterfowl

**RECREATION:** wildlife viewing

**RESTRICTIONS:**

- a. Open for public access July 16–Feb. 14, and as otherwise posted. Sect. 29 closed during waterfowl seasons.
- b. Closed after 1 p.m. during first split waterfowl season.
- c. Camping only in self-contained units in designated areas.
- d. Field trials may be authorized Feb., March, Aug. and Sept.
- e. Parking only in established parking areas.

► **SAM CAUDILL SWA — GARFIELD CO.**

**DIRECTIONS:** From Glenwood Springs, take Colo. 82 for 3.6 miles S. Take slight right onto Old State Hwy. 82, go 0.6 miles and take slight right onto CR 109. SWA on left.

**GMU:** 43

**FISHING:** coldwater lake

**FACILITIES:** boat ramp, limited parking

**RESTRICTIONS:**

- a. Camping, fires, discharge of firearms prohibited.

► **SANCHEZ RES. SWA — COSTILLA CO.**

**DIRECTIONS:** From San Luis, go 3 miles E on Hwy. 152 to Hwy. 242, then go 5.2 miles S.

**GMU/ACRES:** 83 / 1,462 acres

**FISHING:** warmwater lake

**FACILITIES:** restroom, boat ramp

**RESTRICTIONS:**

- a. Open for fishing only.
- b. Hunting, waterskiing, bowfishing prohibited.
- c. Camping prohibited in boat ramp parking area.
- d. All crayfish must be returned to water they came from immediately, or killed and taken into possession as soon as caught. Abdomen must be separated from tail.

► **SAND DRAW SWA — SEDGWICK CO.**

**DIRECTIONS:** From I-76 at Julesburg (No. 180), go 8 miles S on Hwy. 385 to CR 16, turn E to CR 49 and go 1 mile S.

**GMU/ACRES:** 93 / 209 acres

**HUNTING:** deer, turkey, pheasant, dove, rabbit, squirrel

**RECREATION:** wildlife viewing

**RESTRICTIONS:**

- a. Open 4 a.m.–9 p.m.
- b. Camping, fires prohibited.
- c. Target practice prohibited except when authorized by area wildlife manager.
- d. Hunting open only to youth/mentors. One mentor per youth may hunt.

► **SANDS LAKE SWA — CHAFFEE CO.**

**DIRECTIONS:** From Salida, go 0.1 miles W on Hwy. 291. SWA is E of Hwy., opposite Heart of the Rockies Regional Medical Center.

**GMU/ACRES:** 57 / 14 acres

**FISHING:** coldwater lake and river

**FACILITIES:** restroom

**RESTRICTIONS:**

- a. Camping prohibited.

► **SANDSAGE SWA — YUMA CO.**

**DIRECTIONS:** From Wray, go 4.5 miles W on Hwy. 34 to CR 35, then 0.25 miles W to CR CC. Then go 0.5 miles S.

**GMU/ACRES:** 101 / 287 acres

**HUNTING:** deer, turkey, pheasant, quail, dove, rabbit, squirrel, waterfowl

**RECREATION:** wildlife viewing

**RESTRICTIONS:**

- a. Open 4 a.m.–9 p.m.
- b. Camping, fires prohibited.
- c. Hunting allowed only with shotguns with birdshot or bows.
- d. Target practice prohibited except when authorized by area wildlife manager.

► **SANDY BLUFFS SWA — YUMA CO.**

**DIRECTIONS:** From Idalia, go 8.5 miles N on CR DD at Arikaree River.

**GMU/ACRES:** 102 / 3,183 acres

**HUNTING:** deer, turkey, dove, rabbit, squirrel

**RECREATION:** wildlife viewing

**RESTRICTIONS:**

- a. Open 4 a.m.–9 p.m., Sept. 1–May 31.
- b. Camping, fires, dog training prohibited. Horseback riding prohibited except

when hunting.

- c. Target practice prohibited except when authorized by area wildlife manager.

► **SAN LUIS LAKES SWA — ALAMOSA CO.**

**DIRECTIONS:** From Walsenburg, take Hwy. 160 W 60 miles. Take Hwy. 150 N for 13.5 miles. Turn left on Six Mile Lane and go 8 miles; then go N 0.125 miles to entrance.

**GMU/ACRES:** 82 / 3,317 acres

**HUNTING:** waterfowl, dove

**FISHING:** coldwater lake

**RECREATION:** wildlife viewing, big game hunting, fishing, camping, hiking, biking, boating, cross-country skiing/snowshoeing

**FACILITIES:** boat ramp, parking areas, picnic sites, boat ramp, electrical hookups, dump station

**RESTRICTIONS:**

- a. Anyone ages 18–64 must purchase annual access permit to enter property. Anyone who has a valid Colorado annual hunting or fishing license does NOT need to have access permit. Permits are **NEW** \$43, valid April 1–March 31 and available anywhere you can purchase CPW hunting and fishing licenses.
- b. Boating prohibited N of buoy line.
- c. Closed Feb. 15–July 15 N of buoy line and E-W fence line.
- d. Camping prohibited outside of designated areas.

► **SAN MIGUEL SWA (FISHING EASEMENT: APPLEBAUGH) — SAN MIGUEL CO.**

**DIRECTIONS:** From Placerville, go 0.75 miles S on Hwy. 145.

**GMU/ACRES:** 70 / 13 acres

**FISHING:** coldwater stream

**RECREATION:** wildlife viewing

► **SAPINERO SWA — GUNNISON CO.**

**DIRECTIONS:** From Gunnison, go 15 miles W on Hwy. 50. Access from Hwy. 50 at Rainbow Lake, Red Creek, East Elk Creek and Dry Gulch roads.

**GMU/ACRES:** 54 / 7,129 acres

**HUNTING:** deer, elk, rabbit, dusky grouse

**RECREATION:** wildlife viewing

**RESTRICTIONS:**

- a. All motorized travel, including over-the-snow travel, is restricted to designated roads.

► **SARVIS CREEK SWA — ROUTT CO.**

**DIRECTIONS:** From Steamboat Springs, go 4.5 miles S on Hwy. 131 to CR 18, then 7 miles SE.

**GMU/ACRES:** 15 / 309 acres

**HUNTING:** deer, elk, dusky grouse, waterfowl

**FISHING:** coldwater stream

**RECREATION:** hiking, wildlife viewing

**FACILITIES:** restroom

**RESTRICTIONS:**

- a. Camping and campfires allowed only 3 days before regular big-game seasons until 3 days after regular big-game seasons.

► **SAWHILL PONDS — BOULDER CO.**

**DIRECTIONS:** From I-25 take Hwy. 7 W. Turn N on 75th St. SWA is W of 75th St. after crossing Valmont Dr.

**GMU/ACRES:** 29 / 208 acres



**RESTRICTIONS:**

- a. Open for public access 5 a.m.–midnight.
- b. Dogs must be on 6-foot leash, controlled by handler, except in designated areas.
- c. Motorized, nonmotor vehicles (including bicycles) prohibited beyond designated parking areas.
- d. Hunting, boating prohibited. Other activities prohibited as posted.
- e. Horseback riding only on established maintenance roads.
- f. Collecting allowed only with permit.

► **SEDGWICK BAR SWA** — SEDGWICK CO.

**DIRECTIONS:** From Sedgwick, go 2 miles NE on Hwy. 138 to access road, then go 0.5 miles S.

**GMU/ACRES:** 92 / 885 acres

**HUNTING:** deer, turkey, quail, dove, rabbit, squirrel, waterfowl

**RECREATION:** wildlife viewing

**RESTRICTIONS:**

- a. Open 4 a.m.–9 p.m.
- b. Camping, fires prohibited.
- c. Target practice prohibited except when authorized by area wildlife manager.
- d. On opening weekend of regular plains rifle deer season and first day and weekend of late plains rifle deer season, only deer hunting permitted.
- e. Horse use prohibited except when training hunting dogs, in Feb., March, April (through Wed. before spring turkey season opens) and Aug. only.
- f. Launching or takeout of vessels prohibited during waterfowl seasons.

► **SEGO SPRINGS SWA** — CONEJOS CO.

**DIRECTIONS:** From Manassa, go 3 miles E on Hwy. 142 to access road, then go 0.5 miles N.

**GMU/ACRES:** 81 / 640 acres

**HUNTING:** rabbit, dove, waterfowl

**FISHING:** coldwater stream

**RECREATION:** wildlife viewing

**RESTRICTIONS:**

- a. Open July 16–Feb. 14.
- b. Field trials may be authorized Aug. and Sept.
- c. Fires, bowfishing prohibited.

► **SETCHFIELD SWA** — BENT CO.

**DIRECTIONS:** From Hwys. 50 and 101 in Las Animas, take Hwy. 101 S 16 miles to CR P. Go W on CR P 1 mile to CR 11, then go S 6 miles on CRs 11 and 10.

**GMU/ACRES:** 130 / 2,438 acres

**HUNTING:** pronghorn, rabbit, bobwhite quail, scaled quail, dove

**RECREATION:** picnicking, wildlife viewing

**RESTRICTIONS:**

- a. Camping, fires prohibited.

► **SEYMOUR LAKE SWA** — JACKSON CO.

**DIRECTIONS:** From Walden, go 14 miles SW on Hwy. 14 to CR 28, then go 1 mile S to CR 11, then 3 miles S to CR 11A and 0.5 miles W.

**GMU/ACRES:** 17 / 81 water acres

**HUNTING:** waterfowl

**FISHING:** coldwater lake

**RECREATION:** camping, wildlife viewing

**FACILITIES:** restroom, boat ramp

**RESTRICTIONS:**

- a. Boating prohibited if it creates a whitewater wake.
- b. Sailboards prohibited.

► **SHARPTAIL RIDGE SWA** — DOUGLAS CO.

**DIRECTIONS:** Take Hwy. 85 S toward Roxborough Park. Turn W on Titan Pkwy., merge into Titan Rd. Turn S on Roxborough Park Dr. SWA is near end of road (before it curves W). SWA extends S.

**GMU/ACRES:** 51 / 699 acres

**RESTRICTIONS:**

- a. Day use only. Access by foot only.
- b. Camping prohibited.
- c. Hunting allowed only for deer and elk and only by permit. Hunters must have limited deer or elk license for GMU 51 before applying for permit. Maximum 2 hunters daily. Group applications allowed for maximum 2 hunters per group. Permits valid only 2–3 days starting after Labor Day weekend. Applications available from CPW Area Office in Denver: 303-291-7227. Permit holders can take 1 non-hunting person; that person must stay with hunters at all times.
- d. Hunters can park in parking area behind gate during times they are allowed to hunt. Driving elsewhere on property prohibited.

► **SHRIVER-WRIGHT SWA** — RIO GRANDE CO.

**DIRECTIONS:** From Monte Vista, go 3 miles E on Sherman Ave.

**GMU/ACRES:** 791 / 120 acres

**HUNTING:** deer, rabbit, dove, waterfowl

**FISHING:** coldwater river

**RECREATION:** wildlife viewing, photography

**RESTRICTIONS:**

- a. Fires, target practice prohibited.
- b. Hunting allowed with shotgun, bow, muzzleloader or by falconry only.
- c. Camping allowed only in parking areas with self-contained trailers or campers.
- d. Area wildlife manager may post area-specific closures to manage waterfowl hunting pressure and for safety.

► **SIKES RANCH SWA** — BACA, LAS ANIMAS COS.

**DIRECTIONS:** From Prichett, go W on Hwy. 160 to CR 3. Go S on CR 3 approximately 8 miles.

**GMU/ACRES:** 143, 144 / 7,150 acres

**HUNTING:** deer, turkey, predators

**FISHING:** green sunfish, black bullhead catfish

**RESTRICTIONS:**

- a. Open for public access 1 hour before sunrise to 1 hour after sunset. Hunters may remain as long as reasonable to retrieve downed game. Night hunting with permit also allowed.
- b. Motorized travel restricted to primary access route, CR O.
- c. Parking allowed only in designated areas (only 5 parking areas).
- d. Access prohibited in building envelope and designated safety zones, as posted.
- e. Camping, fires, OHV use, wood cutting or gathering prohibited.
- f. Trapping allowed with permit only.

Permits must be on trappers at all times while trapping. Permits available at CPW Area Office in Lamar, 719-336-6600, or by calling local officer at 719-980-0025.

► **SIMMONS SWA** — YUMA CO.

**DIRECTIONS:** From Wray, go S 5 miles on Hwy. 385 to CR 30. Go E about 1 mile on paved road, turn S following paved road, turn E onto CR 22, continue 0.5 miles E to parking lot.

**GMU/ACRES:** 102 / 2,157 acres

**HUNTING:** deer, turkey, dove, rabbit, squirrel

**RESTRICTIONS:**

- a. Open 4 a.m.–9 p.m., Sept. 1–May 31.
- b. Camping, fires, dog training prohibited.
- c. Target practice prohibited except when authorized by area wildlife manager.

► **SIMPSON PONDS SWA** — LARIMER CO.

**DIRECTIONS:** From I-25 at Hwy. 402 exit (No. 255), go 2 miles W on Hwy. 402 to CR 9E, then go 0.5 miles N.

**GMU/ACRES:** 20 / 44 acres

**HUNTING:** dove, waterfowl

**FISHING:** warmwater

**RECREATION:** wildlife viewing

**RESTRICTIONS:**

- a. Open for public access 1 hour before sunrise to 1 hour after sunset; no time restrictions for fishing or hunters with night-hunting permit.
- b. Camping, fires, dog training, horseback riding, bicycling prohibited.
- c. Boating prohibited except float tubes for fishing.
- d. Discharging firearms or bows allowed only when hunting. Discharging bows allowed for bowfishing.

► **SKAGUAY RES. SWA** — TELLER CO.

**DIRECTIONS:** From Victor, go 0.5 miles E on CR 67 to CR 86, then go 2 miles E to CR 861. Go 12 miles E to SWA.

**GMU/ACRES:** 59 / 715 acres

**FISHING:** coldwater lake

**RECREATION:** wildlife viewing

**FACILITIES:** restrooms, boat ramp

**RESTRICTIONS:**

- a. Boating prohibited if it creates a whitewater wake.

► **SMITH LAKE SWA** — LARIMER CO.

**DIRECTIONS:** From I-25 at Wellington exit, go 0.3 miles W on Hwy. 1 to CR 7, then 1.4 miles N to CR 66, then 2 miles W.

**GMU/ACRES:** 9 / 30 acres

**FISHING:** warmwater and coldwater species

**RECREATION:** picnicking, wildlife viewing

**RESTRICTIONS:**

- a. Open for public access 1 hour before sunrise to 1 hour after sunset; no time restrictions for fishing.
- b. Boating prohibited if it creates a whitewater wake.
- c. Hunting, discharging firearms or bows, camping, open fires, OHVs, snowmobiles prohibited.

► **SMITH RES. SWA** — COSTILLA CO.

**DIRECTIONS:** From Blanca, go 0.5 miles W on Hwy. 160 to Airport Rd., then 4 miles S.

**GMU/ACRES:** 83 / 278 acres

**HUNTING:** waterfowl

**FISHING:** coldwater lake

**RECREATION:** wildlife viewing

**FACILITIES:** trailer dump station, restroom, boat ramp

**RESTRICTIONS:**

- N and E shores open for public access July 16–Feb. 14 only.
- Fishing only within 200 yards of dam from Nov. 1 through end of waterfowl season.
- Field trials may be authorized Feb., March, Aug. and Sept.
- Waterskiing prohibited.
- Vehicles prohibited within 50 feet of water.

► **SOUTH REPUBLICAN SWA** — YUMA CO.

**DIRECTIONS:** From Burlington, go 21 miles N on Hwy. 385 to CR 1, then go 3 miles E. Go 2 miles N and 2 miles E.

**GMUs/ACRES:** 103, 109 / 18,365 acres

**HUNTING:** deer, rabbit, squirrel, turkey, pheasant, bobwhite quail, dove, waterfowl, snipe

**FISHING:** warmwater lake

**RECREATION:** camping, wildlife viewing

**FACILITIES:** campsites, restrooms, picnic area with barbeque pit

**RESTRICTIONS:**

- Field trials may be authorized Feb., March, Aug. and Sept. No more than 2 trials may be authorized Feb.–March. Only 1 trial may be authorized Aug.–Sept.
- Waterfowl hunting access prohibited on downstream face of dam and as posted to provide resting areas for wintering waterfowl.
- Parking for waterfowl hunting only in designated areas.

► **SPANISH PEAKS SWA** — LAS ANIMAS CO.

**DIRECTIONS:** From Aguilar, go W on Apishapa Rd.; follow signs.

**GMU/ACRES:** 85 / 6,450 acres

**HUNTING:** deer, elk, rabbit, squirrel, turkey

**RECREATION:** camping, hiking, wildlife viewing

**FACILITIES:** restrooms, drinking water

**RESTRICTIONS:**

- Access only from established parking areas. Parking only in designated areas.
- Camping, fires permitted only in designated areas.

► **SPINNEY MOUNTAIN SWA** — PARK CO.

**DIRECTIONS:** From Hartsel, go 3 miles S on CR 59.

**GMUs/ACRES:** 58, 581 / 1,937 acres

**HUNTING:** waterfowl

**FISHING:** coldwater stream

**RECREATION:** wildlife viewing

**RESTRICTIONS:**

- Camping, fires prohibited.

► **STALKER LAKE SWA** — YUMA CO.

**DIRECTIONS:** From Wray, go 2 miles W on Hwy. 34 to CR FF, then go 1.5 miles N to access road, then 0.5 miles W.

**GMU/ACRES:** 98 / 75 acres

**HUNTING:** dove, waterfowl

**FISHING:** warmwater lake

**RECREATION:** picnicking, wildlife viewing

**FACILITIES:** restroom, boat ramp, picnic shelters, tables

**RESTRICTIONS:**

- Boating prohibited, except for float tubes or craft propelled by hand, wind or electric motor allowed.
- Camping, fires prohibited.
- Hunting only with bows or shotguns with birdshot.
- Target practice prohibited, except with bows on designated archery range.
- Hunting on W half of lake prohibited.
- Hunting permitted after Oct. 31 in areas E of dam only.

► **STORM MOUNTAIN ACCESS ROAD** — LARIMER CO.

**DIRECTIONS:** From Loveland, take Hwy. 34 W to Big Thompson School; go N 4 miles on Buckhorn Rd. (CR 27) to Masonville. Go NW on Buckhorn Rd. 2.5 miles to Bar D Ranch Rd., which is Storm Mountain Access Rd.

**GMU:** 20

**RESTRICTIONS:**

- Closed as posted when necessary to prevent road and habitat damage. Road closed when USFS closes the gate, on Dec. 7. Road open during all big-game seasons until this date.

► **SUMMIT RES. SWA** — MONTEZUMA CO.

**DIRECTIONS:** From Mancos, go 9 miles NW on Hwy. 184.

**GMU/ACRES:** 73 / 526 acres

**HUNTING:** waterfowl

**FISHING:** warmwater

**RECREATION:** wildlife viewing

**FACILITIES:** restroom, boat ramp

**RESTRICTIONS:**

- Camping, fires prohibited.
- Boating prohibited if it creates a whitewater wake.

► **TAMARACK RANCH SWA** — LOGAN CO.

**DIRECTIONS:** From I-76 at Crook exit (No. 149), go 0.5 miles N on Hwy. 55.

**GMUs/ACRES:** 91, 93 / 10,696 acres

**HUNTING:** deer, turkey, pheasant, quail, dove, rabbit, squirrel, waterfowl

**RECREATION:** wildlife viewing, limited camping

**FACILITIES:** restroom, drinking water

**RESTRICTIONS:**

- Open 4 a.m.–9 p.m., except with night-hunting permit.
- Camping, fires only in designated areas.
- Target practice prohibited except when authorized by area wildlife manager.
- Field trials may be authorized Feb., March, Aug. and Sept. Maximum of 3 trials in Feb., March or Aug., maximum of 1 trial in Sept.

- Mandatory check-in and check-out at check station. Hunters must park at hunting area checked into. After 9 a.m., hunters may hunt adjacent areas. Deer and turkey hunters only required to check into E, W or S Tamarack Area.
- From Oct. 25 through end of regular duck seasons, reservations available but not required on weekends and legal holidays. See "Reservations: Hunting" (page 1) for details.
- On opening weekend of regular plains rifle deer season and first day and weekend of late plains rifle deer season, only deer hunting permitted.
- Horseback riding prohibited N of I-76 except when training hunting dogs, Feb., March, April (through Wed. before spring turkey season opens) and Aug. only.
- Launching or takeout of vessels prohibited during waterfowl seasons.

**AUGMENTATION PONDS:**

- Waterfowl hunting is by lottery drawing from the opening day of second duck season through end of dark goose season.
- Hunting allowed only on specific pond/hunt area each day.
- To enter drawing, send postcard or letter postmarked by Sept. 30 to CPW Area Office in Brush, with name, address, phone number, CID number and desired reservation dates. Hunters must have valid license and stamps to hunt waterfowl to enter. Hunters may apply for multiple hunt dates on one submission.
- Hunters successful in drawing are required to comply with all relevant hunting regulations. Mandatory check-in and check-out at check station. Maximum of 4 hunters per group per day. Hunters must park in designated parking areas, but are allowed to drop off decoys via existing 4WD roads as posted. Hunters must stay on existing roads as posted.
- Mandatory check-in and check-out at check station during light goose conservation order season.

► **TARRYALL RES. SWA** — PARK CO.

**DIRECTIONS:** From Jefferson, go 16.5 miles SE on CR 77.

**GMUs/ACRES:** 50, 501 / 711 land acres, 175 water acres

**HUNTING:** deer, elk, waterfowl

**FISHING:** coldwater lake, stream fishing

**RECREATION:** camping

**FACILITIES:** restroom, boat ramp

**RESTRICTIONS:**

- Closed at dam, spillway, outlet structures.
- Boating prohibited if it creates a whitewater wake.
- Fires, ATVs, dirt bikes, snowmobiles prohibited.
- Discharging firearms, pellet guns or bows prohibited in campgrounds.



► **TAYLOR RIVER SWA** — GUNNISON CO.

**DIRECTIONS:** From Gunnison, go 10 miles N on Hwy. 135 to USFS Rd. 742 (Taylor River Rd.); then 18 miles E to base of Taylor Res.

**GMU/ACRES:** 55 / 13 acres

**FISHING:** coldwater stream

**RECREATION:** wildlife viewing

**RESTRICTIONS:**

- Camping, fires, hunting prohibited. Dogs must be on leash.
- Parking only in designated areas.
- Closed from Taylor dam to 325 yards downstream.

► **TERRACE RES. SWA** — CONEJOS CO.

**DIRECTIONS:** From Monte Vista, go 12 miles S on Hwy. 15 to USFS Rd. 250, then 9 miles W.

**GMUs/ACRES:** 80, 81 / 240 acres

**FISHING:** coldwater lake

**RECREATION:** wildlife viewing

► **TETER-MICHIGAN CREEK SWA** — PARK CO.

**DIRECTIONS:** From Jefferson, 2 miles S on Hwy. 285, then go 2 miles N on CR 35.

**GMU/ACRES:** 500 / 950 acres

**HUNTING:** big game, waterfowl

**FISHING:** coldwater stream fishing

**RECREATION:** wildlife viewing

**RESTRICTIONS:**

- Camping, fires prohibited.

► **THURSTON RES. SWA** — PROWERS CO.

**DIRECTIONS:** From Lamar, go 9 miles N on Hwy. 196 to CR TT, then go 1 mile W to CR 7, then go 0.25 miles N.

**GMU/ACRES:** 127 / 400 acres

**HUNTING:** dove, waterfowl, rabbit

**FISHING:** warmwater

**RECREATION:** power boating, sail boating, sail surfing, waterskiing, wildlife viewing

**FACILITIES:** boat ramps, restroom

**RESTRICTIONS:**

- Open for public access 1 hour before sunrise to 1 hour after sunset; no time restrictions for fishing.
- Boating prohibited if it creates a white-water wake Nov. 1 through last day of waterfowl season.
- ATVs, dirt bikes, snowmobiles prohibited.
- Frozen surface of lake closed.
- Dams, inlets, outlet structures open only for fishing.

► **TILMAN BISHOP SWA** — MESA CO.

**DIRECTIONS:** Take I-70 W toward Grand Junction. Exit Hwy. 6 to Palisade. Turn S on 38 Rd., merge into F 1/4 Rd. SWA along river N of junction of roads F 1/4 and 37 1/4.

**GMUs/ACRES:** 30, 41 / 113 acres

**RESTRICTIONS:**

- Closed during nesting and migratory bird period, March 15–July 14.
- Camping, turkey hunting prohibited. Dogs allowed only as an aid in hunting.
- Waterfowl hunters must hunt from designated blinds/zone. Maximum 4 hunters per blind. Mandatory check-in and check-out at check station.
- Hunting only with bows, shotguns with shot-shells or by falconry only.

e. Deer hunting allowed by permit. Applications available at the CPW Area Office in Grand Junction: 970-255-6100. Application deadline Aug. 1. Permits by drawing; successful applicants notified by mail. Date, time and location of drawing included on application.

f. Waterfowl hunting by reservation only. Hunters can hunt only the area reserved. Mandatory check-in and check-out at check station as posted. See "Reservations: Hunting" (page 1) for details.

g. Hunt areas not reserved are available on first-come, first-served basis after 5 a.m. each hunting day. Reserved areas not claimed by 7 a.m. also available first come, first served. Any hunt area must be yielded at any time by request of a hunter with a valid reservation for that area.

► **TIMPAS CREEK SWA (INCLUDING OTERO POND)**

— OTERO CO.

**DIRECTIONS:** From Rocky Ford, go 4 miles S on Hwy. 71 to Hwy. 10, then 2 miles E across Timpas Creek Bridge, then go 1 mile S on CR 21, then 1 mile W on CR Z.

**GMU/ACRES:** 135 / 141 acres

**HUNTING:** rabbit, squirrel, pheasant, bobwhite quail, dove, waterfowl

**RECREATION:** camping, wildlife viewing

**RESTRICTIONS:**

- Fires prohibited.

► **TOMAHAWK SWA** — PARK CO.

**DIRECTIONS:** From Hartsel, go 5 miles N on Hwy. 9, then go 0.5 miles to parking area. From Fairplay, go 10 miles S on Hwy. 9, then 0.5 miles to parking area.

**GMU/ACRES:** 50 / 1,655 acres

**HUNTING:** deer, elk, rabbit, waterfowl, pronghorn

**FISHING:** coldwater stream

**RECREATION:** wildlife viewing

**RESTRICTIONS:**

- Camping, fires prohibited.

► **TOMICHI CREEK SWA** — GUNNISON CO.

**DIRECTIONS:** In Gunnison, go S on Teller St. to end of road. At parking lot for softball fields, find W Mountain trailhead sign. Take dirt road to SWA parking lot.

**GMU/ACRES:** 67 / 465 acres

**HUNTING:** waterfowl

**FISHING:** coldwater

**RECREATION:** wildlife viewing

**RESTRICTIONS:**

- NEW** Closed to all public access other than fishing from end of waterfowl season through June 30. Open for public fishing access year-round.
- Camping, fires prohibited.
- Dogs **NEW** prohibited, except as an aid in hunting.

► **TOTTEN RES. SWA** — MONTEZUMA CO.

**DIRECTIONS:** From Cortez, go 3.5 miles E on Hwy. 160 to CR 29, then 1 mile N.

**GMU/ACRES:** 73 / 250 acres

**HUNTING:** waterfowl

**FISHING:** warmwater

**RECREATION:** picnicking, wildlife viewing

**FACILITIES:** restroom, boat ramp

**RESTRICTIONS:**

- Open for public access 1 hour before sunrise to 1 hour after sunset; no time restrictions for fishing.
- Closed along N shore March 1–May 31.
- Camping, fires, glass containers prohibited.
- Hunting prohibited in inlet Sept. 30–Jan. 20 as posted to protect resting waterfowl.
- Boating prohibited if it creates a whitewater wake.

► **TRUJILLO MEADOWS SWA** — CONEJOS CO.

**DIRECTIONS:** From Antonito, go 36 miles W on Hwy. 17 to USFS Rd. 118, then go 4 miles W.

**GMU/ACRES:** 81 / 71 acres

**FISHING:** coldwater lake

**RECREATION:** camping, wildlife viewing

**FACILITIES:** restroom, drinking water

**RESTRICTIONS:**

- Boating prohibited if it creates a whitewater wake.

► **TURK'S POND SWA** — BACA CO.

**DIRECTIONS:** From Springfield, go 2 miles N on Hwy. 287 to CR HH, then go 14 miles E to CR 39. Go 3.5 miles N.

**GMU/ACRES:** 139 / 200 acres

**HUNTING:** dove, pheasant, waterfowl, rabbit

**FISHING:** warmwater

**RECREATION:** picnicking, wildlife viewing

**RESTRICTIONS:**

- Boating prohibited except float tubes or craft propelled by hand, wind or electric motor.
- Camping prohibited.
- All human activity prohibited within 0.25 miles of high waterline around Turk's Pond, including administrative buildings, from opening day of regular duck season through last day of regular dark goose season as posted. Hunters allowed inside closure only to retrieve downed waterfowl, must leave all firearms outside closure.

► **TWIN SISTERS SWA** — LARIMER CO.

**DIRECTIONS:** From Allenspark, go 4 miles N on Hwy. 7 to Meeker Park (USFS Rd. 119), then go 2.5 miles N to USFS Rd. 325, then 1 mile W.

**GMU/ACRES:** 20 / 640 acres

**HUNTING:** deer, elk, dusky grouse

**RECREATION:** hiking, wildlife viewing

► **TWIN SPRUCE PONDS SWA** — MONTEZUMA CO.

**DIRECTIONS:** From Dolores, go 9 miles NE on Hwy. 145.

**GMU/ACRES:** 71, 73 / 90 acres

**FISHING:** coldwater put and take trout fishery

**RECREATION:** fishing, wildlife viewing

**RESTRICTIONS:**

- Open for public access sunrise to sunset, with access from designated parking area only.
- Camping, fires, glass containers prohibited.
- Hunting and discharging firearms or bows prohibited.
- Boating prohibited except float tubes or hand-propelled craft.

► **TWO BUTTES RES. SWA** — BACA, PROWERS COS.

**DIRECTIONS:** From Springfield, go 18 miles N on Hwy. 287 to CR B.5, then 3 miles E.

**GMUs/ACRES:** 138, 139 / 8,533 acres

**HUNTING:** deer, pronghorn, rabbit, pheasant, bobwhite quail, scaled quail, dove, waterfowl  
**FISHING:** warmwater, seasonal trout, saugeye, crappie, bluegill, channel catfish, largemouth bass, smallmouth bass, wiper

**RECREATION:** camping, hiking, rock climbing, wildlife viewing

**FACILITIES:** restrooms, drinking water, rifle range, boat ramps

**RESTRICTIONS:**

- Boating prohibited in Two Buttes Ponds below dam except float tubes or craft propelled by hand, wind or electric motor.

► **URAD LAKE SWA** — CLEAR CREEK CO.

**DIRECTIONS:** From Interstate 70, take Hwy. 40 toward Grand Lake/Berthoud Pass. Go left on Jones Pass outside of Berthoud Falls. In 0.5 miles, turn left at "Urad" sign, onto Woods Creek Rd. (CR 203). Go about 3.5 miles to parking area.

**GMU/ACRES:** 39 / 240 acres land

**HUNTING:** limited big game, primarily access to national forest for hunting deer, elk, bighorn sheep, mountain goat

**FISHING:** cutbows, rainbow trout, brook trout

**RECREATION:** camping, hiking, birdwatching

**RESTRICTIONS:**

- Access by foot or horseback only from June 1 through end of fourth regular big-game rifle season, or until road is inaccessible as posted.
- Motor vehicle use only in parking area.
- Fires allowed only in established fire rings.
- Camping limited to five days in a 45-day period in designated campgrounds, except in big-game seasons.
- Discharge of firearms or bows prohibited except when hunting.
- Boating prohibited except for float tubes or craft propelled by hand, wind or electric motor.
- Dogs must be on leash except when used as an aid to hunting.

► **VAIL DEER UNDERPASS SWA** — EAGLE CO.

**DIRECTIONS:** From Vail, go 4 miles W on S side of frontage road of I-70.

**GMUs/ACRES:** 36, 45 / 107 acres

**RESTRICTIONS:**

- Open for public access June 16–Oct. 31.
- Hunting prohibited.

► **VAN TUYL SWA (CABIN CREEK AND LOST CANYON UNITS)**

— GUNNISON CO.

**DIRECTIONS:**

**CABIN CREEK UNIT:** From Gunnison, go 6.5 miles E on Hwy. 50, then go 0.2 miles N on BLM Rd. 3107. (200 acres.)

**LOST CANYON UNIT:** From Gunnison, go 1.2 miles N on Hwy. 135, turn E and take CR 10 for 3 miles. Turn E on CR 743 and go about 6 miles to SWA. (310 acres.)

**GMU/ACRES:** 55 / 510 total acres

**HUNTING:** deer, elk, dusky grouse

**RECREATION:** camping, hiking, wildlife viewing

► **VERNER SWA (FISHING LEASE)** — JACKSON CO.

**DIRECTIONS:** From Walden, go 0.5 miles W on Hwy. 14 to CR 12, then go 5.1 miles W to CR 18, then 0.5 miles W to access road.

**GMU/ACRES:** 16 / 2 mi. of river

**FISHING:** North Platte River, coldwater stream

**RESTRICTIONS:**

- Open for fishing only.

► **WAHATOYA SWA** — HUERFANO CO.

**DIRECTIONS:** From La Veta, go 1 mile E on Bear Creek Rd.

**GMU/ACRES:** 85 / 80 acres

**FISHING:** coldwater lake

**RECREATION:** picnicking, hiking, wildlife viewing

**FACILITIES:** restroom

**RESTRICTIONS:**

- Boating prohibited except float tubes or craft propelled by hand or wind.
- Camping, fires prohibited.

► **WALKER SWA** — MESA CO.

**DIRECTIONS:** From Grand Junction, go 2 miles W on Hwys. 6 and 50, turn S on River Rd., go 0.5 miles and turn S on gravel road.

**GMUs/ACRES:** 30, 40 / 351 acres

**FISHING:** warmwater

**RECREATION:** rafting, canoeing, wildlife viewing, interpretive program

**RESTRICTIONS:**

- Open for public access a half hour before sunrise until a half hour after sunset.
- Camping, fires, hunting, trapping prohibited.
- Discharging firearms or bows prohibited, except bows permitted for bowfishing.
- Dogs allowed only on leash and only on the paved Riverfront Trail. Owners must immediately collect and properly dispose of feces left by their dog.

► **WATSON LAKE SWA** — LARIMER CO.

**DIRECTIONS:** From Fort Collins, go 7 miles NW on Hwy. 287 to Rist Canyon Rd. (CR 52E), then go 1 mile W.

**GMU/ACRES:** 19 / 44 acres

**FISHING:** coldwater stream, warmwater lake

**RECREATION:** picnicking, wildlife viewing

**FACILITIES:** restrooms, nature trails

**RESTRICTIONS:**

- Open for public access 1 hour before sunrise to 1 hour after sunset; no time restrictions for fishing.
- Boating, camping, hunting, ice fishing, ice skating, discharging firearms prohibited.
- Parking prohibited on S dam.
- Closed on NW side as posted.
- Use/possession of live minnows prohibited.

► **WAUNITA WATCHABLE WILDLIFE ARE**

— GUNNISON CO.

**DIRECTIONS:** From Gunnison, go E on Hwy. 50. Turn left at CR 887 to WWA site.

**GMU:** 551

**RECREATION:** wildlife viewing April 1–May 15 for Gunnison sage-grouse

**RESTRICTIONS:**

- Camping, fires, dogs, discharging firearms prohibited.
- Trash must be packed out.

► **WEBSTER SWA** — WELD CO.

**DIRECTIONS:** From LaSalle, go 0.25 miles N on Hwy. 85 to CR 394, then go 2.25 miles.

**GMU/ACRES:** 94 / 158 acres

**HUNTING:** rabbit, pheasant, dove, waterfowl, turkey, deer

**NEW RESTRICTIONS:**

- Open for public access Sept. 1 through last day of spring turkey season, 4 a.m.–one hour after sunset.
- Public access only for licensed hunters or members of hunting party, and only on Sat., Sun., Wed. and legal holidays.
- Hunters may only access property by parking in designated, numbered parking spot inside parking lot. Parking along access road or Weld CR 394 prohibited.
- Camping, fires, target practice, horses, centerfire rifles or muzzleloaders prohibited.
- Dogs prohibited, except as an aid in hunting.
- Hunting in inflow or outflow channels prohibited.

► **WELLINGTON SWA** — LARIMER, WELD COS.**DIRECTIONS:**

**WELLINGTON UNIT:** From I-25 and Hwy. 14 exit, go 9 miles N on E service road to CR 64, then 1.5 miles E.

**COBB LAKE UNIT:** From I-25 and Hwy. 14 exit, go 5 miles N on E service road to CR 56, then 1.4 miles E.

**SCHWARE UNIT:** From I-25 and Hwy. 14 exit, go 7 miles N on E service road to CR 60, then 1 mile E.

**GMU/ACRES:** 87 / 1,793 acres

**FISHING:** warmwater

**HUNTING:** rabbit, pheasant, dove, waterfowl

**RECREATION:** hiking, wildlife viewing

**RESTRICTIONS:**

- Wellington and Schware units open only July 16–March 14.
- Wellington Unit closed from first day of regular waterfowl season to first day of pheasant season, except Sat., Sun., Mon. and legal holidays.
- Boating prohibited except hand-propelled craft to hunt waterfowl.
- Camping, fires prohibited.
- Field trials may be authorized on Wellington and Schware units Feb., March 1–14 and Aug. Trials may be authorized on Cobb Lake Unit year-round.
- Target practice must be authorized by area wildlife manager.
- Horseback riding prohibited except at Cobb Lake Unit during field trials.
- Big-game hunting only with archery, shotguns with slugs and muzzleloading.
- Domestic, feral or privately-owned game birds may be released with permit for dog training on Cobb Lake Unit. All birds taken shall be removed, and all privately-owned game birds shall be prepared for human consumption.

► **WEST LAKE SWA** — LARIMER CO.

**DIRECTIONS:** From Red Feather Lakes, go 1 mile E on Red Feather Lakes Rd.



**GMU/ACRES:** 191 / 38 water acres

**HUNTING:** waterfowl

**FISHING:** coldwater lake

**RECREATION:** wildlife viewing, fishing, camping

**FACILITIES:** campground, restroom, drinking water

**RESTRICTIONS:**

- a. Only float tubes or craft propelled by hand, wind or electric motor allowed.

► **WEST LAKE SWA** — MESA CO.

**DIRECTIONS:** 711 Independent Ave., Grand Junction.

**GMU/ACRES:** 30 / 6 acres

**FISHING:** warmwater lake

**FACILITIES:** restroom

**RESTRICTIONS:**

- a. Open for public access 7 a.m.–9 p.m.
- b. Boating, water contact activities prohibited.

► **WEST RIFLE CREEK SWA** — GARFIELD CO.

**DIRECTIONS:** From Rifle, go 4 miles N on Hwy. 13 to Hwy. 325, turn right and go 4 miles to CR 252. Go 1.5 miles NW.

**GMU/ACRES:** 33 / 941 acres

**HUNTING:** deer, elk, black bear, mountain lion, turkey, rabbit, dove, bobcat

**RECREATION:** hiking, wildlife viewing

**FACILITIES:** campground on CR 252, 4 miles NW of Hwy. 325; nonpotable water only, rifle and pistol shooting ranges

**RESTRICTIONS:**

- a. Camping only from day after Labor Day–Dec. 31
- b. West Rifle Creek Shooting Range Open for public access from sunrise to sunset daily, when in compliance with all posted range rules.

► **WHEELER SWA** — GARFIELD CO.

**DIRECTIONS:** From Silt, take I-70 W about 1 mile. SWA on N side of interstate between I-70 and Hwys. 6 and 24, adjacent to Colorado River. SWA only legally accessible via river.

**GMUs/ACRES:** 33, 42 / 48 acres

**HUNTING:** rabbit, dove, waterfowl

**FISHING:** trout, whitefish

**RECREATION:** wildlife viewing

► **WHITEHORSE SWA** — ADAMS CO.

**DIRECTIONS:** Take I-76 E toward Barr Lake. Exit 152nd Ave., go E. Turn left on Picadilly Rd., turn left on 128th Ave. SWA at corner of 128th and Tower Rd. and extends SE.

**GMU/ACRES:** 104 / 400 acres

**RESTRICTIONS:**

- a. Open only for youth/mentor waterfowl hunting when authorized by area wildlife manager as participants in CPW youth hunter program.
- b. Reservations required for waterfowl hunting. See "Reservations: Hunting" (page 1) for details. Hunters can hunt only the area reserved, except in areas where reservations are not required or are unreserved and unoccupied. Mandatory check-in and check-out at check station as posted.

► **WILLIAMS CREEK RES. SWA** — HINSDALE CO.

**DIRECTIONS:** From Pagosa Springs, go 3 miles W on Hwy. 160 to USFS Rd. 631, then go 30 miles N.

**GMU/ACRES:** 77 / 508 acres

**HUNTING:** waterfowl

**FISHING:** coldwater lake

**RECREATION:** boating, wildlife viewing, camping

**FACILITIES:** restroom, drinking water, boat ramp, campgrounds

**RESTRICTIONS:**

- a. Camping, open fires, sailboards prohibited.
- b. Boating prohibited if it creates a whitewater wake.
- c. Snowmobiles allowed only as an aid in ice fishing.

► **WILLIAMS HILL SWA** — PITKIN CO.

**DIRECTIONS:** From Hwy. 82, take milemarker 29.9 W.

**GMU/ACRES:** 43 / 516 acres

**HUNTING:** deer, elk

**FISHING:** 300 yards of river access, with parking

► **WILLOW CREEK SWA** — YUMA CO.

**DIRECTIONS:** From Wray, go S on Hwy. 385 about 6 miles to CR 30. Turn E on CR 30, go 5 miles and turn S on CR NN. Go 3.5 miles S to parking area on W side of road.

**GMU/ACRES:** 102 / 920 acres

**HUNTING:** deer, turkey, dove, rabbit, squirrel

**RECREATION:** wildlife viewing

**RESTRICTIONS:**

- a. Open 4 a.m.–9 a.m., Sept. 1–May 31.
- b. Camping, fires, dog training, horseback riding prohibited.
- c. Target practice must be authorized by area wildlife manager.

► **WIND IN THE WILLOWS SWA (FISHING EASEMENT)** — HINSDALE CO.

**DIRECTIONS:** S of Lake City, travel S on Hwy. 149, turn right on CR 30 (road to Lake San Cristobal) for 3.9 miles. Access to fishing easement from bridge at inlet end of Lake San Cristobal. Bridge located at intersection of CR 30 and CR 33. Anglers required to park at this intersection.

**GMU/ACRES:** 66 / 4 acres

**RESTRICTIONS:**

- a. Open for public access 1 hour before sunrise to 1 hour after sunset, by foot only.
- b. Public access to easement area limited to one point only at S end of property, N of bridge on CR 33, near intersection of CR 33 and CR 30. All other access prohibited.
- c. Camping, fires, dogs, pets prohibited.
- d. Fishing by artificial flies only, and allowed only on Lake Fork of Gunnison River, including 20 feet on either side of riverbank.

► **WINDY GAP WATCHABLE WILDLIFE AREA**

— GRAND CO.

**DIRECTIONS:** From Granby, go 2 miles W on Hwy. 40. WWA is on Hwy. 125.

**GMU/ACRES:** 18 / 12 acres

**FACILITIES:** picnic tables, toilets, 0.25 miles interpretive trail

**RESTRICTIONS:**

- a. Open sunrise to sunset, viewing area only.
- b. Dogs prohibited beyond parking area.
- c. Fishing, discharging firearms, camping, fires, hunting, trapping prohibited.

► **WOODS LAKE SWA** — SAN MIGUEL CO.

**DIRECTIONS:** From Telluride, go 13 miles W on Hwy. 145 to USFS Rd. 618 in Fall Creek; then 9 miles S.

**GMU/ACRES:** 70 / 160 acres

**FISHING:** coldwater stream, coldwater lake

**RECREATION:** canoeing, wildlife viewing

**FACILITIES:** restroom

**RESTRICTIONS:**

- a. Boats prohibited except float tubes or craft propelled by hand, wind or electric motor.
- b. Camping prohibited.

► **WRIGHT'S LAKE SWA** — CHAFFEE CO.

**DIRECTIONS:** From Nathrop, go 5.7 miles W on CR 162 to CR 291. Then go 0.4 miles W on CR 291 to parking area.

**GMUs/ACRES:** 56, 481 / 84 acres

**FISHING:** open for fishing only

► **YAMPA RIVER SWA** — ROUTT CO.

**DIRECTIONS:** From Craig, go E on Hwy. 40. SWA on S side of Hwy. 40 shortly after passing CR 29 turn-off.

**GMU/ACRES:** 13 / 866 acres

**RESTRICTIONS:**

- a. Camping, fires prohibited.

► **YARMONY RANCH SWA (FISHING LEASE)** — JACKSON CO.


**DIRECTIONS:** From Walden Dr. S on Hwy. 125 for 11.5 miles; parking lot is on N side of Hwy. 125.

**GMU:** 171 / 3,672

**FISHING:** Illinois River

**RESTRICTIONS:**

- a. Open for fishing only. Hunting access allowed by special permit only.



## Get Outdoors

Colorado Outdoors is the official magazine for Colorado Parks and Wildlife.

For more than 80 years it has been a valued resource for hunters and anglers. The annual Preference Point issue is a major asset for planning your hunt and the annual hunting and fishing guides offers a wide variety of how-to and where-to advice.

To subscribe call 1-800-417-8986

Or visit [cpwshop.com/subscription.page](http://cpwshop.com/subscription.page)

# STATE TRUST LANDS

## WHAT ARE TRUST LANDS? WHAT IS THE STATE TRUST LANDS PUBLIC ACCESS PROGRAM?

- ▶ The Colorado State Board of Land Commissioners (the State Land Board) is a constitutionally created agency that manages a \$4 billion endowment of assets for the intergenerational benefit of Colorado's K-12 schoolchildren and public institutions. They are the second-largest landowner in Colorado, and generate revenue on behalf of beneficiaries by leasing nearly three million surface acres and four million subsurface acres for agriculture, grazing, recreation, commercial real estate, rights-of-way, renewable energy, oil, gas and solid minerals. The State Land Board is entirely self-funded and receives no tax dollars.
- ▶ The State Trust Lands Public Access Program includes 500,000 acres of land that is leased to Colorado Parks and Wildlife for the public to enjoy a variety of wildlife-related activities. The signs on each property will inform you of what is allowed at each location. Only trust lands listed in this brochure that are part of the STL Public Access Program are open for public access.
- ▶ Leases on state trust land generate more than \$100 million annually to help support eight trust beneficiaries, primarily K-12 schoolchildren in Colorado. They help fund the Building Excellent Schools Today (BEST) program, which provides competitive grants to school districts for the construction of new schools or the renovation of existing facilities. Nearly 225,000 schoolchildren are enrolled in schools that received a BEST grant. The majority of BEST grant recipients are located in rural areas of the state, and the construction projects have generated approximately 37,000 jobs in those communities.
- ▶ **NEW** 100,000 additional acres of trust land will be added to the Public Access Program for the 2019 hunting season! The properties will be unveiled in mid-Aug. Check back soon for details: [cpw.state.co.us/statetrustlands](http://cpw.state.co.us/statetrustlands)
- ▶ Learn more about state trust lands at:  
[colorado.gov/statelandboard](http://colorado.gov/statelandboard)



**COLORADO**  
State Land Board  
Department of Natural Resources



State trust lands, such as Villa Grove STL above, are posted with the property's name, map and rules of use.  
© Zach Spezze, CPW

## STATE TRUST LANDS FAQs

### ▶ WHAT CAN I DO ON PUBLIC ACCESS LAND?

Lands enrolled in the State Trust Lands Public Access Program are open to a variety of wildlife-related uses, including hunting, fishing and wildlife viewing. General recreation such as hiking, horseback riding and dog walking are not allowed under the program. Refer to the listings on the following pages for site-specific rules and timeframes for use. Most lands are not accessible by vehicle, ATVs or snowmobiles, and there may be additional restrictions on camping, parking and off-road driving. Unauthorized use or activity on these lands may be subject to enforcement from CPW officers or local authorities.

### ▶ WHEN ARE THEY OPEN?

Most properties are open for wildlife-related recreation from Sept. 1 through the end of Feb., unless listed otherwise in this brochure. Enrolled lands are closed to public access all other times of the year. Unauthorized use or entry during closed periods is considered trespassing and may be subject to prosecution.

### ▶ WHERE ARE THEY?

Lands that are part of the State Trust Lands Public Access Program are located throughout Colorado. Please see the index, descriptions and map of parcels included in this brochure. Find maps online, too: [cpw.state.co.us/statetrustlands](http://cpw.state.co.us/statetrustlands)

## STATE TRUST LANDS ACCESS PROGRAM RULES

### RULES FOR E-BIKES ON STLs:

E-bikes (electrical-assisted bicycles) are vehicles with 2 or 3 wheels, fully operable pedals and an electric motor that doesn't go over 750 watts.

See page 3, "State Wildlife Areas," for descriptions of the 3 classes of e-bike.

Public access on state trust lands is restricted to hunting, fishing and watchable wildlife activity. **E-bikes are only allowed for use on designated roads when being used for these activities.**

### ACT RESPONSIBLY

Only state trust lands listed in this brochure are open for public access. Hunters and fishermen are reminded to respect the rights of other visitors and the owners or permit holders of state trust lands. Abide by state rules so the lands can remain open for future wildlife recreation. (Permission is required to access any state trust land not listed in this brochure.)

The following restrictions apply to all State Trust Land Public Access Program lands leased by Colorado Parks and Wildlife. Additional property-specific restrictions are listed in this brochure.

### 1. PROPERTIES ARE:

- ▶ Open only to hunting, fishing and wildlife viewing. Target practice, nonhunting shooting, outfitting and nonwildlife-related use prohibited.
- ▶ Closed 1/2 hour after sunset until 1/2 hour before sunrise, unless posted otherwise.
- ▶ Closed to the public from March 1–Aug. 31, unless posted otherwise. All newly enrolled properties are closed to the public until Sept. 1 of the year of enrollment, unless posted otherwise.

### 2. MOTOR VEHICLES

are allowed only on designated roads.

### 3. ACCESS RESTRICTED

to foot or horseback only, unless posted otherwise.

### 4. LITTERING PROHIBITED.

All trash must be packed out by users.

### 5. CAMPING, FIRES PROHIBITED,

unless posted otherwise.

### 6. ILLEGAL FIREARMS.

It is illegal to possess the following types of ammunition or firearms:

tracer rounds, armor-piercing rounds, military-hardened rounds with explosive or radioactive substances, .50-caliber BMG rounds, fully automatic firearms.

### 7. YOUTH/MENTOR HUNTING

applies to youth under 18. Youth hunters under 16 must be accompanied by a mentor when hunting on youth-mentor properties. Mentors must be 18 or older, comply with hunter education requirements and accompany youth while hunting.

### 8. CERTIFIED HAY, STRAW, MULCH ONLY.

It is illegal to have, store or use hay, straw or mulch that has not been certified as noxious weed-free, according to the Weed Free Forage Crop Certification Act, or any state or province participating in the Regional Certified Weed Free Forage Program. Certified materials must be clearly marked by the certifying state. People who transport such materials on federal, state or county roads that cross state trust lands leased by CPW and hay produced on property where it is being used are exempt.



## STATE TRUST LANDS PUBLIC ACCESS PROGRAM PROPERTIES &amp; REGULATIONS

► Download individual maps of state trust lands online: [cpw.state.co.us/statetrustlands](http://cpw.state.co.us/statetrustlands)

► **63 RANCH** — PARK CO.

**DIRECTIONS:** From Fairplay, go S on Hwy. 285 for 14.5 miles to 63 Ranch parking lot E of Hwy. 285.

**GMU/ACRES:** 50 / 1,486 acres

**OPEN:** Aug. 15–end of Feb. for hunting. Open year-round for fishing.

**HUNTING:** pronghorn, deer, elk, waterfowl

► **AGATE MOUNTAIN** — PARK CO.

**DIRECTIONS:** From Hartsel, go 1.75 miles S on Hwy. 9 to CR 53. Go S 15 miles to parking area on E boundary, S of CR 53.

**GMU/ACRES:** 58 / 3,782 acres

**OPEN:** Sept. 1–end of Feb. for hunting and wildlife viewing

**HUNTING:** big game, small game

► **AGUA RAMON** — RIO GRANDE CO.

**DIRECTIONS:** From South Fork, go E on Hwy. 160 for 7 miles. Then turn N on CR 18 and go 1.4 miles to CR 15. Turn E and go .3 miles, then turn N onto CR 65 (USFS Rd. 650). Go 1.3 miles and turn W on USFS Rd. 630.2H.

**ACCESS #1:** From CR 65/USFS Rd. 650, turn W on USFS Rd. 630.2H and follow to NE corner of property.

**ACCESS #2:** From CR 65 (USFS Rd. 650), turn W onto USFS Rd. 630.2H continue to 630.2C and follow to NW corner of property.

**GMUs/ACRES:** 79 / 640

**OPEN:** Sept. 1–end of Feb.

**HUNTING:** elk, mule deer, pronghorn and small game

► **AGUILAR TV HILL** — LAS ANIMAS CO.

**DIRECTIONS:** From Aguilar, take Exit 30 off I-25 to CR 63.1. Go 0.5 miles W.

**GMU/ACRES:** 85 / 500 acres

**OPEN:** Sept. 1–end of Feb.

**HUNTING:** deer, pronghorn, bear, small game

**RESTRICTIONS:**

- a. Access restricted on E side as posted.

► **ALAMADITAS MESA** — CONEJOS CO.

**DIRECTIONS:**

**ROUTE NO. 1:** From Los Mogotes Peak STL (see directions in this brochure), go W on two-track 7.5 miles to W boundary.

**ROUTE NO. 2:** From La Jara STL (see directions in this brochure), go S of La Jara Res. on 4WD road to Fox Creek. From Fox Creek, by foot or horseback only, go 1.5 miles S to S boundary of USFS land. Go 3 miles E on USFS land and cross Fox Creek and Fox Creek trail. Go 1 mile to W boundary.

**GMU/ACRES:** 81 / 640 acres

**OPEN:** Aug. 15–end of Feb.

**HUNTING:** elk, deer, pronghorn, rabbit, grouse, coyote

► **ALAMOSA CANYON** — CONEJOS CO.

**DIRECTIONS:** Go 12 miles S of Monte Vista on Hwy. 15, then go 11 miles W on USFS Rd. 250 to Terrace Res. (Alamosa Canyon). Then go on foot or horseback through BLM and national forest.

**GMU/ACRES:** 81 / 240 acres

**OPEN:** Sept. 1–end of Feb.

**HUNTING:** elk, deer, bear, small game

► **ANTELOPE CREEK** — GRAND CO.

**DIRECTIONS:** From Kremmling, go W 14 miles on Hwy. 40 to Chimney Rock Rd. (USFS Rd. 103), then go 6 miles E to East Carter Mountain gate. Walk-through gate with signs provides access.

**GMU/ACRES:** 181 / 1,240 acres

**OPEN:** Sept. 1–end of Feb.

**HUNTING:** elk, deer, dusky grouse

**RESTRICTIONS:**

- a. ATV, snowmobile access allowed on designated route as posted at East Carter Creek gate during hunting season only.

► **ANTERO** — PARK CO.

**DIRECTIONS:** From Fairplay, go S on Hwy. 285 for 16.5 miles. From N of Antero Jct. on Hwy. 24, go 9 miles to Antero Res. Rd., then go W 1.75 miles to NW corner of STL. Or, go 4.5 miles N of Antero Jct. on Hwy. 285, then go W on unmarked USFS Rd. 433, 0.5 miles to N boundary. Timber activity may be present.

**GMUs/ACRES:** 49, 50, 58 / 8,436 acres

**OPEN:** Aug. 15–end of Feb. for hunting. Open year-round for coldwater stream fishing.

**HUNTING:** big game, small game, waterfowl

► **APISHAPA NORTH** — LAS ANIMAS CO.

**DIRECTIONS:** From Walsenburg, take I-25 to Hwy. 10, go E for 18.5 miles. Then go S on CR 77 for 7 miles and go E on CR 90 for 11 miles to Apishapa SWA. Follow signs through SWA to NE side and parking lot.

**GMU/ACRES:** 133 / 1,880 acres

**OPEN:** Sept. 1–end of Feb.

**HUNTING:** deer, pronghorn, bighorn sheep, rabbit, dove, scaled quail, bobcat, coyote

**RESTRICTIONS:**

- a. Motor vehicles prohibited past parking lot.

► **ARROWHEAD** — LARIMER CO.

**DIRECTIONS:** From Rustic, go 2.25 miles W on Hwy. 14 in Poudre Canyon, then go 0.25 miles on Hwy. frontage road on N side.

**GMU/ACRES:** 8 / 200 acres

**OPEN:** Sept. 1–end of Feb.

**HUNTING:** bighorn sheep, deer, elk, rabbit, dusky grouse, pine squirrel

► **ASPEN RIDGE** — CHAFFEE CO.

**DIRECTIONS:** From Salida, take CR 175 (Ute Trail) 5 miles N. Turn left on CR 185 and go 5 miles. Access is off CR 185 at N and S ends of STL. Timber activity may be present.

**GMU/ACRES:** 57 / 542 acres

**OPEN:** Sept. 1–end of Feb.

**HUNTING:** bighorn sheep, deer, elk

► **ATWOOD** — LOGAN CO.

**DIRECTIONS:** From Atwood, go 0.5 miles S on Hwy. 63. Access near SE corner of STL next to CR 16.

**GMU/ACRES:** 96 / 120 acres

**OPEN:** Sept. 1–May 31, 4 a.m.–9 p.m.

**HUNTING:** deer, turkey, quail, dove, rabbit, squirrel, waterfowl

**RESTRICTIONS:**

- a. Hunting with centerfire rifles prohibited.
- b. Launching or takeout of vessels prohibited during waterfowl seasons.
- c. **NEW** All recreational activities except deer hunting prohibited on opening weekend of regular plains rifle deer season and first day and weekend of late plains rifle deer season.

► **BADGER CREEK (UPPER, LOWER UNITS)** — FREMONT, PARK COS.

**DIRECTIONS:**

**LOWER UNIT:** From Cotopaxi, go 21 miles N on CR 12, then go W 1 mile on BLM road.

**UPPER UNIT:** From Hartsel, go S on Hwy. 9 for 1.75 miles to CR 53. Follow CR 53 for 22 miles. Timber activity may be present.

**GMUs/ACRES:** 57, 58 / 6,186 acres

**OPEN:**

**LOWER UNIT:** Year-round for fishing. Open for all other uses Sept. 1–end of Feb.

**UPPER UNIT:** Oct. 1–end of Feb.

**HUNTING:** deer, elk, bighorn sheep, pronghorn

**FISHING:** coldwater stream

**UPPER UNIT:** fishing prohibited

► **BADGER FLATS** — PARK CO.

**DIRECTIONS:**

**ACCESS #1:** From Lake George, take Hwy. 24 W for 1.5 miles.

**ACCESS #2:** From Lake George, take CR 90 W for 2.25 miles.

**ACCESS #3:** From Lake George, take Hwy. 24 W about 8 miles to USFS Rd. 891, then go S.

**GMUs/ACRES:** 50, 581 (GMU 50 N of Hwy. 50, GMU 581 S of Hwy. 50) / 3,570 acres

**OPEN:** Sept. 1–end of Feb.

**HUNTING:** elk, deer, bear, small game

► **BAKERS PEAK** — MOFFAT CO.

**DIRECTIONS:** In Craig at Hwys. 13 and 40, go N on Hwy. 13 for 24 miles to CR 101. Turn E on CR 101 and go 1.5 miles.

**GMUs/ACRES:** 3, 4 / 12,393 acres

**OPEN:** Aug. 1–end of Feb.

**HUNTING:** pronghorn, deer, elk, sage-grouse, rabbit, coyote

**RESTRICTIONS:**

- a. Motor vehicles prohibited off state or county roads.
- b. Only portable hunting blinds allowed.

► **BAKERVILLE** — CLEAR CREEK CO.

**DIRECTIONS:** From Georgetown, take I-70 W 5 miles. STL is 1.25 miles E of Bakerville exit. Most of property is N of I-70.

**GMU/ACRES:** 39 / 320 acres

**OPEN:** Sept. 1–end of Feb. Open year-round for fishing.

**HUNTING:** bighorn sheep, elk, deer, lion, bear, dusky grouse, ptarmigan, rabbit, snowshoe hare

**FISHING:** coldwater stream

**RESTRICTIONS:**

- a. Access by foot only.
- b. Access only off I-70 right-of-way.

► **BALD MOUNTAIN** — MOFFAT CO.

**DIRECTIONS:**

**TRACT 1:** From Maybell, go N on CR 19 for 15 miles to CR 150. Go W on CR 150 for 0.5 miles.

**TRACT 2:** From Maybell, go N on CR 19 for 10 miles to CR 71. Go W on CR 71 to CR 71S. Go S on CR 71S for 2.5 miles.

**TRACT 3 & 4:** From Maybell, go W on Hwy. 318 for 15 miles to CR 21. Go N on CR 21. Tract 3 is 9 miles N of Hwy. 318 and W of CR 21. Tract 4 is 14 miles N of Hwy. 318 and on both sides of CR 21.

**GMU/ACRES:** 2, 3 / 6,266 acres

**OPEN:** Aug. 16–end of Feb.

**HUNTING:** pronghorn, deer, elk, sage-grouse, rabbit, small game

**NOTE:** Exchange of use on STL. Part private land, part STL Public Access Program.

► **BEAR GULCH** — CUSTER CO.

**DIRECTIONS:** From Westcliffe, go 10 miles E on Hwy. 96 to CR 271. Go 1 mile to NW corner of STL.

**GMU/ACRES:** 69 / 640 acres

**OPEN:** first day of archery deer and elk season through May 31

**HUNTING:** deer, elk, bear, lion, rabbit, squirrel, turkey

► **BEDDOWS MOUNTAIN** — CUSTER CO.

**DIRECTIONS:** From Westcliffe, go N about 8 miles on Hwy. 69. Parking off Hwy. 69.

**GMU/ACRES:** 86, 691 / 500 acres

**OPEN:** first day of archery deer and elk season through May 31

**HUNTING:** deer, elk, bear, lion, turkey, rabbit, squirrel

**RESTRICTIONS:**

- a. Rifle hunting restricted to youth mentor hunting only. Mentors cannot use rifles.
- b. All hunting except youth mentor hunting restricted to bows, muzzleloaders or shotguns.
- c. Parking prohibited on Hwy. 69.
- d. Shooting prohibited within 500 feet of Hwy. 69 and man-made structures.

► **BEN MORGAN CANYON** — MOFFAT CO.

**DIRECTIONS:** From Meeker, go 23 miles N on Hwy. 13. Turn W on CR 17 to CR 32. Go W 11 miles to CR 55. Go 2.5 miles to parking lot.

**GMU/ACRES:** 211 / 640 acres

**OPEN:** Sept. 1–end of Feb.

**HUNTING:** deer, elk, pronghorn, small game

► **BIG HOLE GULCH** — MOFFAT CO.

**DIRECTIONS:** From Craig, go 40 miles N on Hwy. 13. Take CR 4 W 15 miles.

**GMU/ACRES:** 2, 3 / 1,849 acres

**OPEN:** Aug. 15–end of Feb. for hunting. Open year-round for fishing.

**HUNTING:** pronghorn, deer, elk, small game

**RESTRICTIONS:**

- a. Portable hunting blinds only.

► **BLACK HAWK** — HUERFANO CO.

**DIRECTIONS:** From Walsenburg, go S on I-25 to Exit 42. Take CR 310 to Pryor, then go 2.5 miles S on CR 312 to E side of STL. Or, take CR 310 W to N side.

**GMU/ACRES:** 85 / 1,511 acres

**OPEN:** Sept. 1–May 31

**HUNTING:** deer, bear, lion, pronghorn, elk, dove, rabbit, turkey

**RESTRICTIONS:**

- a. Motor vehicles prohibited off county roads.

► **BLACK MOUNTAIN** — HUERFANO CO.

**DIRECTIONS:** From Gardner, go 1 mile W on Hwy. 69. Turn N on USFS Rd. 634 and go 6 miles to USFS Rd. 635 (Black Mountain Rd.) Go W .5 miles to markers.

**GMU/ACRES:** 84 / 640 acres

**OPEN:** Sept. 1–May 31

**HUNTING:** deer, elk, rabbit, squirrel, dove, coyote, turkey

► **BLACK SAGE PASS** — GUNNISON CO.

**DIRECTIONS:** From Gunnison at Hwy. 50 and USFS Rd. 243 (Marshall Pass Rd.), go N on Hwy. 50 for 1 mile to USFS Rd. 888. Go N on USFS Rd. 888 for 5.5 miles to S boundary.

**GMU/ACRES:** 551 / 415 acres

**OPEN:** **NEW** Aug. 15–end of Feb. for hunting. Open year-round for fishing.

**HUNTING:** deer, elk, bear, lion, dusky grouse, rabbit

**FISHING:** in small section of No Name Creek

► **BLUE LAKE** — BENT CO.

**DIRECTIONS:** From Las Animas, Go W on Hwy. 194 to CR 10: 1. Go N on CR 10 for 11 miles to CR UU. Go W on CR UU for 2.6 miles. Stay right onto CR VV for 6.4 miles to parking area. 2. Go N on CR 10 for 11 miles to CR UU. Go W on CR UU for 2.6 miles to parking area just after crossing Adobe Creek Reservoir spillway. 3. Go N on CR 10 for 11 miles. Go E on two-track road for 1 mile to parking area. 4. Go N on CR 10 for 6.5 miles. Go E/NE on two-track road for 2 miles to parking area. 5. Go N on CR 10 for 6.5 miles to CR PP. Go W on CR PP for 4.8 miles to CR 6.5. Go N/ NW on CR 6.5 for 0.9 miles to parking area. 6. Go N on CR 10 for 6.5 miles to CR PP. Go W on CR PP for 2.1 miles to parking area. 7. To access Adobe Creek Reservoir, Go N on CR 10 for 13 miles to parking area.

**GMU/ACRES:** 125 / **NEW** 41,564 acres

**OPEN:** year-round for fishing

**HUNTING:** pronghorn, deer, coyote, rabbit, waterfowl, upland game birds

**FISHING:** warmwater lake

**RESTRICTIONS:**

- a. Islands closed May 15–Aug. 31 on Adobe Creek Reservoir.
- b. Foot access only, through designated parking areas only.
- c. Camping permitted as posted.

► **BLUE SPRING** — HUERFANO CO.

**DIRECTIONS:** From Gardner, go W on Hwy. 69 1 mile to USFS Rd. 634. Turn N and go 13 miles.

**GMU/ACRES:** 84 / 640 acres

**OPEN:** Aug. 15–May 31

**HUNTING:** deer, elk, lion, small game

**RESTRICTIONS:**

- a. Hunting prohibited in safety zone along E boundary as posted.

► **BOSTON FLATS** — MOFFAT CO.

**DIRECTIONS:** From Maybell, go NW 3.5 miles on Hwy. 318. STL N of Hwy. 318. Parking between Hwy. and STL. No roads; only walk-in access.

**GMU/ACRES:** 3 / 104 acres

**OPEN:** year-round for fishing and watchable wildlife. Open Sept. 1–end of Feb. for hunting.

**HUNTING:** big game, small game

**RESTRICTIONS:**

- a. Access by foot only.

► **BOX CREEK** — LAKE CO.

**DIRECTIONS:** From Leadville, go 7 miles S on Hwy. 24, turn W on CR 10 for 2.4 miles to STL and intersection of CRs 10 and 24. STL access via CR 10 or CR 24.

**GMU/ACRES:** 48 / 629 acres

**OPEN:** Sept. 1–end of Feb.

**HUNTING:** elk, deer, small game

**RESTRICTIONS:**

- a. Access by foot only.

► **BOX ELDER** — MOFFAT CO.

**DIRECTIONS:** From Hamilton, go S on Hwy. 13 for 11 miles to CR 17. Turn right, and go 1.5 miles to CR 51. Go 1 mile to CR 32, and go 8.5 miles to BLM access.

**GMU/ACRES:** 211 / 628 acres

**OPEN:** Sept. 1–end of Feb.

**HUNTING:** big game, small game

► **BOX ELDER NORTH** — MOFFAT CO.

**DIRECTIONS:** From Meeker, go 23 miles N on Hwy. 13. Turn W on CR 32, go W 7 miles to parking lot.

**GMU/ACRES:** 211 / 640 acres

**OPEN:** Sept. 1–end of Feb.

**HUNTING:** deer, elk, pronghorn, small game

► **BRAVO** — LOGAN CO.

**DIRECTIONS:** From Sterling, take Hwy. 6 E about 2 miles to CR 37. Go N on CR 37 for 5.7 miles.

**GMU/ACRES:** 91 / 80 acres

**OPEN:** Sept. 1–end of Feb., 4 a.m.–9 p.m.

**HUNTING:** deer, turkey, quail, dove, rabbit, squirrel, waterfowl

**RESTRICTIONS:**

- a. Public access from Bravo SWA parking areas only.
- b. On opening weekend of regular plains rifle deer season and first day and week-end of late plains rifle deer season, only deer hunting permitted.
- c. Launching or takeout of vessels prohibited during waterfowl seasons.



**NEW ▶ BRETT GRAY RANCH — LINCOLN CO.**

**NOTE:** Open 9/1/19 for dove hunting only, from parking areas 1, 2 and 4 by foot only. See the Brett Gray Ranch map online at [cpw.state.co.us/statetrustlands](http://cpw.state.co.us/statetrustlands). Please check this information in 2020 after new regulations have been finalized for this property.

**DIRECTIONS:** From Rush, CO: **PARKING AREA 1:** Go E on Hwy. 94 for 8 miles to CR 7. Go S on CR 7 for 2 miles to CR X. Go W on CR X for 0.4 miles to parking area on S side of CR X. **PARKING AREA 2:** From Parking Area 1, go E on CR X for 2.4 miles to parking area on S side of CR X. **PARKING AREA 4:** Go E on Hwy. 94 for 2.8 miles to CR 2. Go S on CR 2 for 10 miles to CR N. Go E on CR N for 1.9 miles to parking area on N/NE side of CR N.

**GMU/ACRES:** 119 / 23,878 acres

**RESTRICTIONS:**

- a. Foot access only, through designated parking areas only.

**▶ BROWNS PARK — MOFFAT CO.**

**DIRECTIONS:** From Maybell, drive Hwy. 318 for 58 miles NW. Turn left and take MCR 83 for 2.9 miles, past USFWS Visitor Center and across Green River. Turn left on unmarked road and continue for 2.8 miles to first parcel, and 7 miles to second parcel.

**GMU/ACRES:** 1, 201 / 1,305

**OPEN:** **NEW** Open year-round

**HUNTING:** **NEW** Year-round for big game and small game hunting, during open seasons only.

**FISHING:** **NEW** Open year-round for fishing on Green River.

**▶ BULL MOUNTAIN — LARIMER CO.**

**DIRECTIONS:** From Fort Collins, take Hwy. 287 N 22 miles to Cherokee Park Rd. (CR 80C). Go 35 miles W. CR 80C runs through SE corner. Two-track road runs into SW part.

**GMU/ACRES:** 8 / 640 acres

**OPEN:** Sept. 1–end of Feb.

**HUNTING:** big game, small game

**RESTRICTIONS:**

- a. Motor vehicles permitted only on county roads.

**▶ BURCHFIELD — BACA CO.**

**DIRECTIONS:** From Walsh, go E on CR DD for 14 miles to CR 54. STL is on NW corner of junction of CRs DD and 54.

**GMU/ACRES:** 139 / 640 acres

**OPEN:** Sept. 1–end of Feb.

**HUNTING:** deer, pronghorn, elk, pheasant, quail, fox, rabbit

**RESTRICTIONS:**

- a. Access by foot only.

**▶ BURRO SPRINGS 1 & 2 — SAGUACHE CO.**

**DIRECTIONS:** From La Garita, go N on CR 42 for 2.2 miles to CR 42K. Go W on CR 42K.

**GMU/ACRES:** 68 / 17,655 acres

**OPEN:** Aug. 15–May 31

**HUNTING:** elk, deer, pronghorn, bighorn sheep, lion, rabbit, dove, dusky grouse

**▶ CARNERO — SAGUACHE CO.**

**DIRECTIONS:** From La Garita, go 4 miles W on CR 41G.

**GMU/ACRES:** 68 / 1,714 acres

**OPEN:** Sept. 1–end of Feb.

**HUNTING:** elk, deer, bighorn sheep, bear, lion, small game

**▶ CARTER CREEK — GRAND CO.**

**DIRECTIONS:** From Kremmling, go 14 miles W on Hwy. 40 to Chimney Rock Rd. (USFS Rd. 103), go 3 miles E to parking area and sign.

**GMU/ACRES:** 181 / 1,301 acres

**OPEN:** Sept. 1–end of Feb.

**HUNTING:** deer, elk, dusky grouse, sage-grouse

**RESTRICTIONS:**

- a. Public access for hunting only, except as otherwise listed below.
- b. ATV and snowmobile access allowed on designated route in Sect. 31 as posted at East Carter Creek gate during hunting season only.

**▶ CARTER PLACE — SAN MIGUEL CO.**

**DIRECTIONS:** From Naturita, take Hwy. 141 E 3.5 miles to Hwys. 141 and 145. Go 3.6 miles S on Hwy. 141. Turn W on CR HH31. Go 3 miles to dirt road; turn S for 1 mile.

**GMU/ACRES:** 70 / 320 acres

**OPEN:** Sept. 1–end of Feb.

**HUNTING:** deer, elk, small game

**RESTRICTIONS:**

- a. Access through BLM only.

**▶ CASTOR GULCH — MOFFAT CO.**

**DIRECTIONS:** From Craig, go S on Hwy. 13 about 14 miles to CR 93. Go E 0.5 miles. Signs designate hunt area.

**GMU/ACRES:** 13 / 640 acres

**OPEN:** Aug. 1–end of Feb.

**HUNTING:** deer, elk, lion, small game

**NOTE:** Exchange of use on STL. Part private land, part STL Public Access Program.

**▶ CEDARS — MOFFAT CO.**

**DIRECTIONS:** From Craig, go N on Hwy. 13 for 38 miles to CR 2. Go E on CR 2 for 6.5 miles.

**GMU/ACRES:** 4 / 640 acres

**OPEN:** Aug. 1–end of Feb.

**HUNTING:** pronghorn, deer, elk, sage-grouse, rabbit, coyote

**RESTRICTIONS:**

- a. Only portable hunting blinds allowed.

**▶ CEDAR SPRINGS — MOFFAT CO.**

**DIRECTIONS:** From Maybell, go 8 miles W on Hwy. 40. Turn S on CR 23, and go about 2 miles. Vehicle access on CR 23 and BLM Rd. 1558.

**GMU/ACRES:** 11 / 640 acres

**OPEN:** Sept. 1–end of Feb.

**HUNTING:** pronghorn, deer, elk, small game

**RESTRICTIONS:**

- a. Motor vehicles permitted only on CR 23 and BLM Rd. 1558.

**▶ CHUBB PARK — CHAFFEE CO.**

**DIRECTIONS:** From Fairplay, go 20 miles S on Hwy. 285 to Hwys. 285 and 24. Go SW 1 mile to top of Trout Creek Pass. Turn W (right) on CR 311, then go 1 mile. Timber activity may be present.

**GMUs/ACRES:** 49, 57 / 3,640 acres

**OPEN:** Sept. 1–end of Feb.

**HUNTING:** elk, deer, grouse, rabbit

**RESTRICTIONS:**

- a. Camping permitted only as posted.
- b. Motor vehicles permitted on county roads as posted.

**▶ CITADEL — MOFFAT CO.**

**DIRECTIONS:** From Meeker, go N on Hwy. 64 to CR 71. Go N to Indian Valley Truck Trail, then go 12 miles N.

**GMU/ACRES:** 11 / 640 acres

**OPEN:** Sept. 1–end of Feb.

**HUNTING:** elk, deer, pronghorn, small game

**▶ COAL BANK GULCH — ROUTT CO.**

**DIRECTIONS:** From Hayden, go 2.5 miles N on CR 76.

**GMU/ACRES:** 441 / 879 acres

**OPEN:** from first day of archery deer and elk season through end of Feb.

**HUNTING:** elk, deer, mountain sharp-tailed grouse

**RESTRICTIONS:**

- a. Hunting with archery, muzzleloaders, shotguns firing single slug and rimfire rifles only.
- b. Only youth mentor hunting allowed, only one mentor per youth may hunt.

**▶ CODY PARK — FREMONT CO.**

**DIRECTIONS:** From Westcliffe, at Hwys. 96 and 69, go N on Hwy. 69 for 2.5 miles to CR 215. Go N 6.25 miles to SW corner of STL.

**GMU/ACRES:** 691 / 640 acres

**OPEN:** Aug. 15–May 31

**HUNTING:** lion, bear, deer, elk, pronghorn, turkey, rabbit, squirrel

**▶ COHAGEN — JACKSON CO.**

**DIRECTIONS:** From Walden, go 6 miles SE on Hwy. 14 to CR 21. Go S 1.8 miles to access point No. 1; or from Hwy. 14, go S on CR 21 for 4 miles to CR 32, then go 1.2 miles E to access point No. 2.

**GMU/ACRES:** 171 / 2,848 acres

**OPEN:** Aug. 15–end of Feb.

**HUNTING:** big game, small game

**▶ COLD SPRINGS MOUNTAIN — MOFFAT CO.**

**DIRECTIONS:** From Maybell, go NW on Hwy. 318 for 41 miles to CR 10N. Go N on CR 10N for 8 miles. STL is W of CR 10N largely on top of mountain and is mixed with BLM and private land. 2,495 acres E of CR 10N mixed with BLM and private land. 4WD vehicles advised on CR 167 and BLM Rd. 2007.

**GMUs/ACRES:** 2, 201 / 25,739 acres

**OPEN:** Aug. 1–Dec. 31

**HUNTING:** elk, deer, pronghorn, dusky grouse, sage-grouse

**RESTRICTIONS:**

- a. Camping allowed only during big-game seasons.

**NOTE:** Exchange of use on STL. Part private land, part STL Public Access Program.

**▶ COPPER MOUNTAIN — GRAND CO.**

**DIRECTIONS:** From Kremmling, go S on Hwy. 9 to access via Williams Peak; or go S on Hwy. 9 to CR 3, go N on CR 3 to Mule Creek.

Access from USFS land on S. All other access from private land. Permission required.

**GMU/ACRES:** 28 / 640 acres

**OPEN:** Sept. 1–end of Feb.

**HUNTING:** elk, deer, dusky grouse

► **COTTONWOOD CREEK** — ROUTT CO.

**DIRECTIONS:** From Hayden, go N on CR 80 for 1 mile to CR 70. Go E 2.8 miles to CR 80, then go N 10.7 miles.

**GMU/ACRES:** 441 / 640 acres

**OPEN:** from first day of archery deer and elk season through May 31

**HUNTING:** deer, elk, dusky and mountain sharp-tailed grouse

**RESTRICTIONS:**

- a. Hunters may be limited through mandatory check station to control overcrowding, resource damage or trespassing on private property.

► **COTTONWOOD RIDGE** — FREMONT CO.

**DIRECTIONS:** From Cañon City, go W on Hwy. 50 for 12 miles to Hwy. 9. Turn N on Hwy. 9, then go 6 miles. Turn W at gate and go 0.8 miles.

**GMU/ACRES:** 58 / 640 acres

**OPEN:** Sept. 1–May 31 for hunting. Open year-round for fishing.

**HUNTING:** deer, lion, bear, rabbit

**FISHING:** Cottonwood Creek

**RESTRICTIONS:**

- a. Hunting prohibited June 1–Aug. 31.

► **CROOKED TOP** — PARK CO.

**DIRECTIONS:** From Bailey, go 2 miles N on Hwy. 285 to traffic light. Turn left on CR 43, go 6.4 miles to Saddlestring Rd. Turn left and go 0.3 miles to USFS Rd. 101. Turn right and go 4 miles. Walk NE 2 miles.

**GMU/ACRES:** 46 / 400 acres

**OPEN:** Sept. 1–end of Feb.

**HUNTING:** deer, elk, dusky grouse, rabbit, squirrel, turkey

**RESTRICTIONS:**

- a. Access only available from USFS Rd. 101.

► **CROSS MOUNTAIN** — MOFFAT CO.

**DIRECTIONS:** From Maybell, go SW on Hwy. 40 for 16 miles to mile marker 44, then go N on Deer Lodge Park Rd. about 2.5 miles to BLM easement.

**GMU/ACRES:** 11 / 640 acres

**OPEN:** Sept. 1–end of Feb.

**HUNTING:** pronghorn, deer, elk, small game

► **CRYSTAL LAKE** — LAKE CO.

**DIRECTIONS:** From Leadville, go S on Hwy. 24 about 3 miles to Hwy. 300. Go S 2 miles on CR 11 and 11A until left fork onto two-track dirt road. Take left fork of two-track for 0.75 miles following arrowed access signs.

**TO ACCESS E PORTION OF PROPERTY:** Continue S past Hwy. 300 to mile marker 182.4 and turn into Crystal Lake fishing access loop. Take two-track dirt road S and W to fence and parking area at property sign.

**GMUs/ACRES:** 48,49 (GMU 48 is W of river; GMU 49 is E of river) / 467 acres

**OPEN:** Sept. 1–end of Feb. Open year-round for fishing.

**HUNTING:** elk, deer, waterfowl, small game

**RESTRICTIONS:**

- a. Access by foot only.

► **DALEY GULCH** — GUNNISON, SAGUACHE COS.

**DIRECTIONS:** From Sargents at USFS Rd. 819 and Hwy. 50, go N for 0.75 miles and turn left into STL. Enter at gravel pit W of Hwy. 50 across from state Hwy. barn.

**GMU/ACRES:** 551 / 644 acres

**OPEN:** year-round

**HUNTING:** deer, elk, bear, lion, dusky grouse, rabbit

**FISHING:** Agate Creek, Brush Creek, Tomichi Creek

**RESTRICTIONS:**

- a. Camping permitted as posted.

► **DEER HAVEN** — FREMONT CO.

**DIRECTIONS:** From Cañon City, go W on Hwy. 50 to Hwy. 9. Go 9 miles N to CR 11. Turn right, and go 5.2 miles on CR 11 to Deer Haven Rd. Turn right on Deer Haven Rd. and go 0.8 miles to Thompson Mountain Rd. Turn right and go 0.7 miles to end of road.

**GMU/ACRES:** 581 / 640 acres

**OPEN:** Sept. 1–May 31 for hunting. Open year-round for watchable wildlife.

**HUNTING:** big game, small game, turkey

► **DICK'S PEAK** — PARK CO.

**DIRECTIONS:** From Hartsel, take Hwy. 9 S 14 miles, then go 3.8 miles SW to Dick's Peak Rd. (Rd. 261). Go 3 miles.

**GMU/ACRES:** 58 / 640 acres

**OPEN:** Sept. 1–end of Feb.

**HUNTING:** deer, elk, bear, grouse, rabbit

**RESTRICTIONS:**

- a. Access by foot only.

► **DIRTY GULCH** — FREMONT CO.

**DIRECTIONS:** From Cotopaxi, go 5.5 miles N on CR 12. Timber activity may be present.

**GMU/ACRES:** 58 / 640 acres

**OPEN:** Sept. 1–May 31

**HUNTING:** deer, turkey, small game

► **DISAPPOINTMENT CREEK** — DOLORES CO.

**DIRECTIONS:** From Dove Creek, go 2 miles W to Hwys. 666 and 141. Go N on Hwy. 141 for 27 miles to Disappointment Valley. Go S on CR 19Q (USFS Rd. 250) for 18 miles to McKinney Draw Rd. on BLM land. Go 0.25 miles S to N end of STL. Enter on N end, 0.25 miles S of CR 19Q. Access via two-track road on BLM land in Dawson Draw.

**GMU/ACRES:** 711 / 640 acres

**OPEN:** Sept. 1–end of Feb.

**HUNTING:** deer, elk, small game

► **DRY CREEK** — RIO GRANDE CO.

**DIRECTIONS:**

**SECT. 16:** From Monte Vista, take Hwy. 15 S for 2 miles to No. 2 South Rd. Go 3 miles W.

**SECT. 36:** From Monte Vista, take Hwy. 15 S for 2 miles to No. 2 South Rd. Go W 9.5 miles to STL.

**GMU/ACRES:** 80 / 1,280 acres

**OPEN:** Aug. 15–May 31 for hunting

**HUNTING:** elk, deer, pronghorn, small game

**RESTRICTIONS:**

- a. Hunting prohibited in safety zone along E side of Sect. 16 as posted.

► **DRY CREEK BASIN** — SAN MIGUEL CO.

**DIRECTIONS:** On Hwy. 145 between Naturita and Redvale, turn S on Hwy. 141, and go 15 miles to Dry Creek Basin SWA.

**GMU/ACRES:** 70 / 640 acres

**OPEN:** Sept. 1–end of Feb.

**HUNTING:** elk, deer, small game

► **DRY CREEK NORTH** — LARIMER CO.

**DIRECTIONS:** Go W on Cherokee Park Rd. (CR 80C) from Hwy. 287 approximately 50 miles to CR 103, then go N to Bull Mountain access road. Go 5 miles NE to STL, NE of Shell Creek. No established roads access STL, some OHV roads provide access.

**GMU/ACRES:** 8 / 640 acres

**OPEN:** Sept. 1–end of Feb.

**HUNTING:** elk, deer, bear, lion

► **DUCK CREEK** — LOGAN CO.

**DIRECTIONS:** From I-76, take Crook exit. Go N on Hwy. 55 to CR 64. Go E on CR 64 about 1 mile to NW corner of STL. Extreme caution must be taken when hunting when cattle are present.

**GMU/ACRES:** 90 / 640 acres

**OPEN:** Sept. 1–end of Feb., 4 a.m.–9 p.m.

**HUNTING:** deer, turkey, pheasant, dove, rabbit, squirrel

**RESTRICTIONS:**

- a. Public access from Duck Creek SWA parking areas only.

► **EAGLE CANYON** — LARIMER CO.

**DIRECTIONS:** From Loveland, take Hwy. 34 W to Big Thompson School; go N 4 miles on Buckhorn Rd. (CR 27) to Masonville. Go NW on Buckhorn Rd. 2.5 miles to Bar D Ranch Rd. (Storm Mountain Access Rd.) Go 2.5 miles W on Bar D Ranch Rd. to access sign on USFS land. Go by foot or horseback 1.5 miles across forest to S boundary.

**GMU/ACRES:** 20 / 640 acres

**OPEN:** Sept. 1–end of Feb. Access road to property is closed when USFS closes the gate, on Dec. 7.

**HUNTING:** deer, elk, small game

► **EAST CARTER MOUNTAIN** — GRAND CO.

**DIRECTIONS:** From Kremmling, go 14 miles W on Hwy. 40 to Chimney Rock Rd. (USFS Rd. 103). Then go 6 miles E to sign and gate.

**GMU/ACRES:** 181 / 1,795 acres

**OPEN:** Sept. 1–end of Feb.

**HUNTING:** deer, elk, dusky grouse

**RESTRICTIONS:**

- a. Public access for hunting only, except as otherwise allowed in this regulation.
- b. Motor vehicles restricted to Chimney Rock Rd. unless otherwise posted.
- c. Parking in designated lots only.
- d. ATV, snowmobiles allowed on designated route as posted at gate in Sect. 24 during hunting season only.
- e. Hunting prohibited in safety zone as posted along E fence line.



f. Camping, campfires allowed only as posted within 300 feet of Chimney Rock Rd., with a 14-day camp limit.

► **EAST DELANEY BUTTE LAKE** — JACKSON CO.

**DIRECTIONS:** From Walden, go 0.5 miles W on Hwy. 14 to CR 12. Then go 5.3 miles W to CR 18. Go 4.5 miles W to CR 5. Go 1 mile N to Delaney Butte Lakes SWA. STL is E of lake.

**GMU/ACRES:** 16 / 640 acres

**OPEN:** Aug. 15–end of Feb. for hunting and watchable wildlife. Open year-round for fishing.

**HUNTING:** small game

**FISHING:** coldwater lake

**RESTRICTIONS:**

- a. Access by foot only.

► **ELEVEN MILE** — PARK CO.

**DIRECTIONS:** From Hartsel, go SE 17 miles. STL crosses county road on N and S.

**GMU/ACRES:** 581 / 265 acres

**OPEN:** Sept. 1–end of Feb.

**HUNTING:** pronghorn, waterfowl

► **ELK MOUNTAIN** — JACKSON CO.

**DIRECTIONS:** From Walden, go E on 5th St., which turns into CR 12E. Follow CR 12E about 16.5 miles over Elk Mountain to end of road and parking area. Access from State Forest State Park and parking areas only.

**GMU/ACRES:** 6 / 2,839 acres

**OPEN:** Aug. 15–end of Feb. for hunting. Open year-round for fishing.

**HUNTING:** big game, small game

**FISHING:** coldwater stream

**RECREATION:** camping allowed at end of CR 12E, in designated areas only.

**RESTRICTIONS:**

- a. Access from parking lot only.

► **ELK SPRINGS NO. 1** — MOFFAT CO.

**DIRECTIONS:** From Maybell, go W on Hwy. 40 to mile marker 42, turn S on BLM Rd. 1509. Go S 9 miles through Sect. 36 and turn NW. Private property in Sagebrush Draw (portions of Sects. 14, 23, 26) open to hunting. Enter S end through Sect. 26.

**GMU/ACRES:** 11 / 640 acres

**OPEN:** Sept. 1–end of Feb.

**HUNTING:** deer, pronghorn, lion, small game

**NOTE:** Exchange of use on STL. Part private land, part STL Public Access Program.

► **ELK SPRINGS NO. 3** — MOFFAT CO.

**DIRECTIONS:** From Elk Springs, go 0.75 miles W on Hwy. 40. BLM road runs through center of STL, S of Hwy. 40.

**GMU/ACRES:** 10 / 1,810 acres

**OPEN:** Aug. 15–end of Feb.

**HUNTING:** pronghorn, deer, elk, small game

**NOTE:** Exchange of use on STL. Part private land, part STL Public Access Program.

► **FERNLEAF GULCH** — FREMONT CO.

**DIRECTIONS:** From Cotopaxi, go N 1.5 miles on CR 12 to BLM Sand Gulch Rd. Turn E on BLM Sand Gulch Rd. and go 3 miles to NW corner of STL.

**GMU/ACRES:** 58 / 520 acres

**OPEN:** Sept. 1–May 31

**HUNTING:** elk, deer, lion, bighorn, small game

**RESTRICTIONS:**

- a. Access by foot or horseback only except on BLM Sand Gulch Rd.
- b. Motor vehicles prohibited off BLM Sand Gulch Rd.

► **FLATTOP BUTTE** — LAS ANIMAS CO.

**DIRECTIONS:** From Aguilar on I-25, take Exit 34 to CR 60. Go E for 10 miles, then go N on CR 75 for 2 miles. Go E on CR 64 for 2 miles and N on CR 79 for 6 miles to parking lot.

**GMU/ACRES:** 133 / 2,052 acres

**OPEN:** Sept. 1–end of Feb.

**HUNTING:** deer, pronghorn, rabbit, dove, scaled quail, bobcat, coyote

► **FLORENCE** — FREMONT CO.

**DIRECTIONS:** From Florence, go S on Hwy. 67 for 4.5 miles to CR 15 (Newlin Creek Rd.). Go W on CR 15 for 5.6 miles, then turn left on dirt road (by amphitheater and speed limit signs). Follow dirt road to fork, go right at fork to STL sign and parking area.

**GMU/ACRES:** 69 / 640 acres

**OPEN:** Sept. 1–May 31

**HUNTING:** deer, elk, bear, lion, rabbit, squirrel, turkey, dusky grouse

**RESTRICTIONS:**

- a. Access by foot, through national forest land only.

► **FLY GULCH** — ROUTT CO.

**DIRECTIONS:** From Steamboat Springs, go N on Hwy. 129 to CR 44. Then go W to CR 44A, then go N 1 mile.

**GMU/ACRES:** 214 / 457 acres

**OPEN:** Sept. 1–end of Feb.

**HUNTING:** deer, elk, small game

**RESTRICTIONS:**

- a. Open for youth/mentor hunting only.

► **FORD BRIDGE** — LOGAN CO.

**DIRECTIONS:** From Sterling, go 7.5 miles NE on Hwy. 138 to CR 40, then go E 0.5 miles.

**GMU/ACRES:** 91 / 280 acres

**OPEN:** Sept. 1–end of Feb., 4 a.m.–9 p.m.

**HUNTING:** deer, quail, dove, rabbit, squirrel, waterfowl

**RESTRICTIONS:**

- a. Hunting with centerfire rifles prohibited.
- b. Launching or takeout of vessels prohibited during waterfowl seasons.

► **FORTIFICATION** — MOFFAT CO.

**DIRECTIONS:** From Craig, go N on Hwy. 13 for 9.5 miles.

**GMU/ACRES:** 301 / 866 acres

**OPEN:** day after fourth rifle elk season through last day of late elk season in Dec. for hunting.

**HUNTING:** cow elk only

**RESTRICTIONS:**

- a. Access and hunting allowed through Frosty Acres Ranch only. Contact ranch for reservations, 970-824-8935 or 970-824-9568.
  - b. Access by foot only and only from parking area off Hwy. 13.
- NOTE:** Exchange of use on STL. Part private land, part STL Public Access Program.

► **FOURMILE** — MOFFAT CO.

**DIRECTIONS:** From Craig, drive Hwy. 13 for 37 miles toward Baggs, WY. Turn right on MCR 2 and drive 1.4 miles to SE corner of property.

**GMU/ACRES:** 4 / 640

**OPEN:** **NEW** Aug. 1–end of Feb. for big game and small game hunting only.

**NEW RESTRICTIONS:**

- a. Motorized vehicles off CR prohibited.
- b. Only portable hunting blinds allowed.

► **FROZE CREEK** — CUSTER CO.

**DIRECTIONS:** From Westcliffe, go 10 miles S on Hwy. 69. Go W on CR 106 for 1 mile to SE corner of STL. Parking lot at CRs 106 and 111.

**GMU/ACRES:** 86 / 640 acres

**OPEN:** Aug. 15–end of Feb.

**HUNTING:** pronghorn, deer, elk, small game

**RESTRICTIONS:**

- a. Access by foot only.

► **GERRARD** — RIO GRANDE CO.

**DIRECTIONS:** Two miles E of South Fork or 13 miles W of Del Norte on Hwy. 160, go 0.25 miles S of Hwy. 160 on USFS Rd. 345.

**GMU/ACRES:** 80 / 799 acres

**OPEN:** Sept. 1–end of Feb.

**HUNTING:** elk, deer, bear, lion, small game

► **GODIVA RIM** — MOFFAT CO.

**DIRECTIONS:** From Maybell, take Hwy. 318 NW to CR 21. Go N on CR 21 about 4 miles to BLM Godiva Rim access road 2124. Go E on Rd. 2124 about 7 miles.

**GMU/ACRES:** 3 / 640 acres

**OPEN:** Aug. 1–end of Feb.

**HUNTING:** pronghorn, deer, elk, small game

**RESTRICTIONS:**

- a. Motor vehicles restricted to BLM Rd. 2124.

► **GRAPE CREEK** — FREMONT CO.

**DIRECTIONS:** From Cañon City at Hwy. 50 and First St., go S on First St. for 1 mile to CR 3. Go W on CR 3 for 5.2 miles to Temple Canyon City Park. Go S 0.5 miles through park to NE corner of STL. Continue through STL along Grape Creek and 1.7 miles along Grape Creek through BLM to Pine Gulch. Walk W up Pine Gulch 1.2 miles.

**GMUs/ACRES:** 69, 691 / 1,280 acres

**OPEN:** Aug. 15–May 31 for hunting. Open year-round for watchable wildlife and fishing as posted on Grape Creek.

**HUNTING:** deer, elk, bighorn sheep, lion, bear, rabbit, turkey

**FISHING:** coldwater stream

► **GRASSY CREEK** — ROUTT CO.

**DIRECTIONS:** From Hayden, go E on Hwy. 40 for 6 miles to CR 27, then go S 6 miles. Parking off CR 27 on Old Rockcastle Mine access road.

**GMU/ACRES:** 13 / 360 acres

**OPEN:** Aug. 15–end of Feb. for hunting. Open year-round for fishing.

**HUNTING:** deer, elk, mountain sharp-tailed grouse

► **GREASEWOOD** — MOFFAT CO.**DIRECTIONS:****SIX PARCELS:**

1. From Maybell, go N on CR 19 to CR 21. Then go N on CR 21 for 1.5 miles and E on two-track road to Red Wash Butte.
2. From Maybell, go N on CR 19 to CR 21; then go N on CR 21 to CR 50. Go E on CR 50 for 5 miles.
3. From Maybell, go N on CR 19 to CR 21; go N on CR 21 to CR 42; go E on CR 42 for 8.5 miles.
4. From Maybell, go N on CR 19 to CR 8. Go E on CR 8 to CR 6. Head NE on CR 6-CR 44 for 4.5 miles.
5. From Maybell, go N on CR 19 to CR 8. Go E on CR 8 to CR 8N, and go N 1.25 miles.
6. From Maybell, go N on CR 19 to CR 8, then go E to CR 8N. STL is NE of intersection.

**GMU/ACRES:** 3 / 3,518 acres**OPEN:** Aug. 1–end of Feb.**HUNTING:** pronghorn, deer, elk, sage-grouse, rabbit**RESTRICTIONS:**

- a. Access by foot only.

► **GREASEWOOD LAKE** — WELD CO.

**DIRECTIONS:** From Kersey, go 18 miles E on Hwy. 34 to CR 87 (Masters Rd.). Go N and E on Rd. 87 (which becomes CR 89) for 14 miles to CR 68. At the intersection, go 1 mile E to parking area.

**GMU/ACRES:** 951 / 640 acres**OPEN:** Sept. 1–end of Feb.**HUNTING:** pronghorn, rabbit, coyote, dove, duck**RESTRICTIONS:**

- a. Access by foot only.

► **GREAT DIVIDE** — MOFFAT CO.

**DIRECTIONS:** From Craig, go NW on CR 7 to CR 5. Go E on CR 5 to CR 118. Go N on CR 118 for 0.25 miles.

**GMU/ACRES:** 3 / 640 acres**OPEN:** Aug. 1–end of Feb.**HUNTING:** pronghorn, deer, elk, small game**RESTRICTIONS:**

- a. Only portable hunting blinds allowed.
- b. Motor vehicles restricted to county roads.

► **GUILLERMO RANCH** — HUERFANO CO.

**DIRECTIONS:** From Walsenburg, go 15 miles NW on Hwy. 69 to Badito Junction. From Badito Junction, take CR 520 S for 6 miles to Major Ranch entrance. Then go W 1.25 miles on Bighorn Dr. (formerly CR 520.1), it enters STL on SE corner, then traverses STL 3 miles to W boundary.

**GMU/ACRES:** 85 / 2,118 acres**OPEN:** Sept. 1–end of Feb.**HUNTING:** pronghorn, rabbit, dove, coyote► **HARTSEL** — PARK CO.

**DIRECTIONS:** From Hartsel at Hwys. 24 and 9, take Hwy. 9 S 0.5 miles. Property on both sides of road. Or, from Hartsel, go SE on CR 59 for 3 miles to parking area. Walk S 1 mile and W 0.25 miles.

**GMU/ACRES:** 58 / 300 acres**OPEN:** Sept. 1–end of Feb.**HUNTING:** pronghorn, waterfowl► **HIGBEE CANYON** — OTERO CO.

**DIRECTIONS:** From La Junta, go 13 miles S on Hwy. 109. STL N of Hwy. 109 between Comanche National Grassland sign and CR 804.

**GMU/ACRES:** 130 / 640 acres**OPEN:** Sept. 1–end of Feb.**HUNTING:** big game, small game► **HIGH CREEK** — PARK CO.

**DIRECTIONS:** From Fairplay, go 7 miles S on Hwy. 285. Take road E of Hwy. 285 for 0.5 miles E to road going S. Go 0.25 miles.

**GMU/ACRES:** 50 / 1,121 acres**OPEN:** Aug. 15–end of Feb. for hunting. Open year-round for fishing.**HUNTING:** pronghorn, waterfowl► **HOMESTEAD** — MOFFAT CO.

**DIRECTIONS:** From Maybell, go W on Hwy. 318 for 10 miles to CR 10. Go SW on CR 10 for 6 miles to BLM Rd. 1686. Go S on BLM Rd. 1686 for 1 mile.

**GMU/ACRES:** 11 / 640 acres**OPEN:** Aug. 15–end of Feb.**HUNTING:** pronghorn, small game► **HORSE RANCH PASS** — LARIMER CO.

**DIRECTIONS:** From Fort Collins, go N 22 miles on Hwy. 287 to Cherokee Park Rd. (CR 80C). Go W on Cherokee Park Rd. 50 miles to CR 103. Go N to Bull Mountain Rd., then go 4 miles NE. Parking on adjacent BLM land. Timber activity may be present. Access is by rough 4WD road; no turnaround for trailers.

**GMU/ACRES:** 8 / 640 acres**OPEN:** Sept. 1–end of Feb. for hunting**HUNTING:** elk, pronghorn, deer**NOTE:** Exchange of use on STL. Part private land, part STL Public Access Program.► **ILES GROVE** — MOFFAT CO.**DIRECTIONS:**

**TO E PARCEL:** From Craig, go S on Hwy. 13 to 4 miles S of Hamilton. Parking area off of Hwy. 13 on W edge of STL.

**TOW PARCEL:** From Craig, go S on Hwy. 13 for 5.5 miles S of Hamilton to CR 49. Then go 1 mile S on CR 49 to parking area on W side of CR 49.

**GMUs/ACRES:** 12, 211 / 2,079 acres**OPEN:** Sept. 1–end of Feb.**HUNTING:** deer, elk, pronghorn, small game► **INDEPENDENCE MOUNTAIN** — JACKSON CO.

**DIRECTIONS:** From Walden, go 0.5 miles W on Hwy. 14 to CR 12. Go W 8 miles to CR 7. Go N 6 miles to property. From Cowdrey, go W 6 miles on CR 6W.

**GMU/ACRES:** 161 / 11,239 acres**OPEN:** Aug. 15–end of Feb.**HUNTING:** big game, small game**RESTRICTIONS:**

- a. ATVs allowed for game retrieval 10 a.m.–2 p.m. on designated roads. Otherwise closed to motorized traffic.

► **INDIAN CREEK** — JACKSON CO.

**DIRECTIONS:** From Rand, go N on CR 27 for 3.6 miles to CR 21.

**GMU/ACRES:** 171 / 640 acres**OPEN:** Aug. 15–end of Feb.**HUNTING:** big game, small game**RESTRICTIONS:**

- a. Hunting prohibited with centerfire rifles in NE quarter of Sect. 16.
- b. Access from parking lot off CR 21 only.

► **JEFFWAY GULCH** — MOFFAT CO.

**DIRECTIONS:** From Craig, go 14 miles S on Hwy. 13 to Hwy. 317. Go E on Hwy. 317 for 7.5 miles to CR 33; go 1.25 miles N to horse gate at SE corner of STL. Public access is through horse gate only. No access by any other road.

**GMU/ACRES:** 13 / 640 acres**OPEN:** Sept. 1–end of Feb.**HUNTING:** elk, deer, small game► **JIMMY CREEK** — LARIMER CO.

**DIRECTIONS:** From Fort Collins, go 50 miles W on Hwy. 14. Turn N on Laramie River Rd. 103 and go 23 miles to Bull Mountain Rd. Then go E 1.25 miles to BLM and STL boundary. Bordered on E, N and W by BLM land.

**GMU/ACRES:** 8 / 640 acres**OPEN:** Sept. 1–end of Feb.**HUNTING:** deer, elk, pronghorn, small game► **JIMMY DUNN GULCH** — MOFFAT, ROUTT COS.

**DIRECTIONS:** From Hayden, go N on Walnut St. to CR 80. Follow CR 80 N/NE for approximately 6.5 miles, to parking area on W side of CR 80.

**GMU/ACRES:** 441 / 5,253 acres**OPEN:** last Sat. in Aug.–end of Feb.**HUNTING:** big game, small game**RESTRICTIONS:**

- a. Hunters may be limited through mandatory check station to control overcrowding, resource damage or trespassing on neighboring private property.

**NOTE:** Exchange of use on STL. Part private land, part STL Public Access Program.► **JOHNNY MOORE MOUNTAIN** — JACKSON CO.

**DIRECTIONS:** From Walden, take Hwy. 14 SE 12.5 miles to CR 30. Go 1 mile to parking area. From Walden take 5th St. E until it becomes CR 12, then go 6.7 miles E to CR 23A. Go 4.2 miles S, then E. Or, take 5th St. E until it becomes CR 12. Go E 10 miles to CR 29. Go 0.9 miles to parking area. Parking lot W of dam. Parking lot 0.25 miles N of dam.

**GMU/ACRES:** 6 / 7,671 acres**OPEN:** Aug. 15–end of Feb. Southern portion open year-round for fishing as posted.**HUNTING:** big game, small game**FISHING:** Michigan River and along Meadow Creek Reservoir dam as posted► **JUBB CREEK** — MOFFAT CO.

**DIRECTIONS:** From Meeker, go 23 miles N on Hwy. 13. Turn W on CR 17 to CR 32 and go W 0.5 miles to parking lot.

**GMU/ACRES:** 211 / 638 acres**OPEN:** Sept. 1–end of Feb.**HUNTING:** deer, elk, pronghorn, small game► **JUMPING COW** — ELBERT CO.

**DIRECTIONS:** From Kiowa, take Hwy. 86 E to CR 125, turn N and go 5 miles. STL surrounded by and managed as part of Jumping Cow SWA and access permit requirement applies to both lands.



**GMU/ACRES:** 105 / 2,086 acres

**OPEN:** Sept. 1–May 31

**HUNTING:** by permit only for dove, doe pronghorn, doe white-tailed deer, and doe mule deer

**RESTRICTIONS:**

- a. Hunting access by permit only. Hunters must have valid license for their activity prior to applying for permit. Permits must be carried at all times while on property. Permits may designate specific hunting zones; if so, they are restricted to listed zone and not valid property-wide. Permits are free, available in a drawing process. Applications available from the CPW Area Office in Denver, 303-291-7227. Applications due third Monday in August for dove, doe pronghorn, doe white-tailed deer and doe mule deer.
- b. One person not hunting may accompany permit holder onto property and must remain with permit holder at all times.
- c. Permitted hunters — other than those hunting dove — may not enter property before first Mon. after opening day of their individual season.
- d. Motor vehicle use only allowed on marked existing roadways that lead to marked parking areas. All other access by foot and horseback only.
- e. All gates on property shall be left in condition in which found after passing through gateway.
- f. Access allowed 2 hours before sunrise to 1 hour after sunset. If an animal is harvested, the hunter may remain as long as is reasonable to recover and remove the animal from property.
- g. Camping, fires prohibited.

► **KARNEY RANCH** — BENT CO.

**DIRECTIONS:** From Las Animas, go E on Hwy. 50, then go N on CR 18. Veer left on Fort Lyon Canal Rd. Access through Karney Ranch SWA parking area and property only.

**GMU/ACRES:** 126 / 1,000 acres

**OPEN:** Aug. 15–Dec. 31 for deer and pronghorn hunting. Open year-round for wildlife viewing and hunting small game, turkey and furbearers during season for each species.

**HUNTING:** deer, pronghorn, small game, turkey, furbearers

**RECREATION:** wildlife viewing

**RESTRICTIONS:**

- a. Access by foot only. All vehicles restricted to roads and parking lots.
- b. Open 1 hour before sunrise to 1 hour after sunset. Hunters may remain as long as reasonable to retrieve downed game. Night hunting with artificial light may be permitted per regulation.
- c. Closed in building safety zone as posted.
- d. Camping, fires, firewood collection, OHV use prohibited.
- e. Dogs allowed only as an aid in hunting.
- f. Ornate box turtle collection and/or release prohibited.

► **KELLER LEASE** — BENT CO.

**DIRECTIONS:** Go 3 miles S of Las Animas on Hwy. 101 to CR DD. Go 0.5 miles E to CR 13 for 1.5 miles, then go E on CR FF for 0.5 miles.

Go N on CR 13.5 for 0.5 miles, then E on CR FF.5 for 7 miles.

**GMU/ACRES:** 146 / 1,520 acres

**OPEN:** Sept. 1–end of Feb.

**HUNTING:** big game and small game

► **KEMP DRAW** — JACKSON CO.

**DIRECTIONS:** From Walden, go 6 miles SE on Hwy. 14 to CR 21; go 1.3 miles S.

**GMU/ACRES:** 171 / 520 acres

**OPEN:** Aug. 15–end of Feb.

**HUNTING:** big game, small game

**RESTRICTIONS:**

- a. Motor vehicles restricted to designated roads and CR 21.

► **LAGARDE CREEK** — LARIMER CO.

**DIRECTIONS:** From Fort Collins, take Hwy. 14 for 50 miles W. Take Laramie River Rd. (CR 103) N 28 miles to Hohnholz Lakes. Go W 15 miles on USFS Rd. 200; then go S on Rd. 143 and E on Rd. 207.

**GMU/ACRES:** 7 / 640 acres

**OPEN:** Sept. 1–end of Feb. for hunting. Open year-round for fishing.

**HUNTING:** elk, deer, bear

**FISHING:** LaGarde Creek

► **LA JARA** — CONEJOS CO.

**DIRECTIONS:** From La Jara, go W on Hwy. 15 for 10.5 miles to USFS Rd. 240; go 23 miles. Timber activity may be present.

**GMU/ACRES:** 81 / 42,881 acres

**OPEN:** Sept. 1–end of Feb. for hunting. Open year-round for fishing.

**HUNTING:** deer, elk, pronghorn, bighorn sheep, bear, lion, small game

**FISHING:** lake, three coldwater streams

**RESTRICTIONS:**

- a. Camping permitted only as posted.
- b. From first day of archery big-game season to last day of regular rifle season, closed to motor vehicles on portion bounded on N by signed fence at a point along La Jara Creek in SW quarter of Section 32, T35N, R6E, extending E along fence about 2.2 miles to corner post sign in Section 34, T35N, R6E; on E by signed fence from the above corner to 4.75 miles S to La Jara Creek; on S and W by La Jara Creek. See map at [cpw.state.co.us/statetrust-lands](http://cpw.state.co.us/statetrust-lands).

► **LANDSMAN CREEK** — KIT CARSON, YUMA COs.

**DIRECTIONS:** From Burlington, go 18 miles N on Hwy. 385; go 0.5 miles E on Yuma CR O.

**GMU/ACRES:** 103, 109 / 332 acres

**OPEN:** Sept. 1–May 31 for hunting

**HUNTING:** deer, turkey, pheasant, quail, dove, rabbit, coyote

**RESTRICTIONS:**

- a. Access by foot only.

► **LITTLE COCHETOPA CREEK** — CHAFFEE CO.

**DIRECTIONS:** From Poncha Springs, take Hwy. 50 W 2.5 miles to CR 210, then go S 4.5 miles. Timber activity may be present.

**GMU/ACRES:** 561 / 320 acres

**OPEN:** Sept. 1–May 31

**HUNTING:** deer, elk, small game

► **LITTLE LA GARITA CREEK** — SAGUACHE CO.

**DIRECTIONS:** From La Garita, go W on Carnero Creek Rd. for 1 mile; go S at fork on La Garita Rd. for 3 miles. Go W on USFS Rd. 670 (La Garita Creek) 5 miles. Take USFS Rd. 670 to SE corner or from W on USFS Rd. 670 to SW corner.

**GMU/ACRES:** 79 / 640 acres

**OPEN:** Sept. 1–end of Feb. for hunting. Open year-round for watchable wildlife.

**HUNTING:** elk, deer, pronghorn, bear, lion, rabbit, squirrel, dove, coyote, beaver

► **LITTLE SHEEP MOUNTAIN** — HUERFANO CO.

**DIRECTIONS:** From Gardner, go SW on CR 560 (Arco Rd.) for 7 miles. CR 560 traverses STL from NW corner to S side.

**GMU/ACRES:** 85 / 640 acres

**OPEN:** Sept. 1–May 31

**HUNTING:** deer, bear, elk, rabbit, dove, band-tailed pigeon, turkey

**RESTRICTIONS:**

- a. Motor vehicles prohibited off county roads.

► **LITTLE SNAKE** — MOFFAT CO.

**DIRECTIONS:** From Maybell, go 15 miles NW on Hwy. 318 to CR 21. Go N on CR 21 about 3.5 miles.

**GMUs/ACRES:** 2, 3 / 640 acres

**OPEN:** Sept. 1–end of Feb.

**HUNTING:** deer, pronghorn, elk, rabbit

► **LOS CREEK** — SAGUACHE CO.

**DIRECTIONS:** From Gunnison on Hwy. 50, go E 8 miles to Hwy. 114. Go SE on Hwy. 114 about 25 miles to CR 17GG (FR 804). Go S on CR 17GG about 6 miles to stop sign. Turn E on CR NN-14 and go about 1.25 miles, then go S on CR 17FF (FR 787) 2.5 miles to FR 787.2A. Follow FR 787.2A E 2 miles to S access.

**GMU/ACRES:** 67 / 320 acres

**OPEN:** Aug. 15–end of Feb.

**HUNTING:** pronghorn, elk, deer, small game

**FISHING:** coldwater stream

► **LOS MOGOTES PEAK** — CONEJOS CO.

**DIRECTIONS:** From S side of Antonito at Hwys. 285 and 17, go 7 miles W on Hwy. 17 to two-track trail N of Hwy. 17 by old cemetery. Go N and W on two-track along N side of Los Mogotes Peak. Go past peak 5 miles through BLM to E boundary.

**GMU/ACRES:** 81 / 640 acres

**OPEN:** Aug. 15–end of Feb.

**HUNTING:** elk, deer, pronghorn, rabbit, grouse, coyote

► **MACFARLANE RESERVOIR** — JACKSON CO.

**DIRECTIONS:** From Walden, go S on Hwy. 125 for 18 miles to CR 28. Go 2.1 miles W to parking lot or go 0.3 miles W to two-track road. For access to W portion, take access road 2.1 miles N. Go left at Y intersection, then go 0.7 miles to fence. Reservoir access also from BLM land.

**GMU/ACRES:** 17 / 2,880 acres

**OPEN:** Aug. 15–end of Feb.

**HUNTING:** big game, small game

**RESTRICTIONS:**

- a. **NEW** For big-game hunters, motorized access allowed on two-track route N of

Jackson CR 28, one mile to designated parking area. Big-game hunting access beyond parking area limited to foot or horseback only.

- b. **NEW** For waterfowl and small-game hunters, motorized access to MacFarlane Res. allowed on designated two-track routes only.
- c. **NEW** All other two-track roads closed to motorized travel.

► **MANZANARES CREEK** — HUERFANO CO.

**DIRECTIONS:** STL is 3 miles SW of Redwing. From Redwing, go S on CR 570 to CR 576. Take CR 576 W to CR 575. Turn S on CR 575, which goes S, then curve W to BLM land.

**GMU/ACRES:** 861 / 1,420 acres

**OPEN:** Aug. 15–May 31

**HUNTING:** elk, deer, bear, lion, turkey, small game

**RESTRICTIONS:**

- a. Motor vehicles restricted to county roads.

► **MAXWELL PARK** — CHAFFEE CO.

**DIRECTIONS:** From stoplight in Buena Vista, go W on CR 306, then:

**ACCESS 1:** Go W on CR 306 to CR 339. Go S on CR 339 about 2.9 miles to parking area on E side of CR 339.

**ACCESS 2:** From CR 306, go S on CR 321 about 1.75 miles to CR 328. Parking area on SW corner of CR 321 and 328 intersection.

**ACCESS 3:** From CR 306, go S on CR 321 about 4.75 miles to CR 327. Go W on CR 327 for 1 mile to parking area on N side of CR 327.

**ACCESS 4:** From CR 306, go S on CR 321 about 4.5 miles to CR 324 and parking area on E side of CR 321.

**ACCESS 5:** From CR 306, go S on CR 321 about 5 miles to parking area on E side of CR 321 where CR 321 crosses Dry Creek.

**ACCESS 6:** From CR 306, go S on CR 321 about 5.25 miles to CR 323. Go W on CR 323 to parking area at W end of STL on N side of CR 323.

**GMU/ACRES:** 481 / 4,901 acres

**OPEN:** Aug. 15–end of Feb.

**HUNTING:** elk, deer, pronghorn, rabbit, dove, coyote

**RESTRICTIONS:**

- a. Maximum 4 vehicles in parking area; maximum 3 people per vehicle.
- b. Access through parking areas only.

► **MAYBELL** — MOFFAT CO.

**DIRECTIONS:** From Maybell, go 1.5 miles N on CR 19. STL is E and W of CR 19, N of Yampa River. CR 19 bisects STL from N and S and provides primary access. All access to portion of property on W side of CR 19 is by foot and horseback only. Motorized vehicle use is prohibited on property on W side of CR 19. Access also from Hwy. 40, 4.5 miles E of Maybell and off Hwy. 318, W of Maybell near town of Sunbeam.

**GMU/ACRES:** 3 / 9,208 acres

**OPEN:** Aug. 15–end of Feb. for hunting. Open year-round for fishing and watchable wildlife.

**HUNTING:** deer, elk, small game

**FISHING:** coldwater stream

**RESTRICTIONS:**

- a. Camping prohibited.
- b. Access by foot or horseback only on portion of property W of CR 19.

► **MAYNARD GULCH** — ROUTT CO.

**DIRECTIONS:** From Hayden, go 8 miles W on Hwy. 40. STL is N of Hwy.

**GMU/ACRES:** 13, 441 / 724 acres

**OPEN:** first day of archery deer and elk season through May 31.

**HUNTING:** deer, elk, grouse, rabbit

**RESTRICTIONS:**

- a. Vehicle parking only in designated areas.
- b. Hunters may be limited through mandatory check station to control overcrowding, resource damage or trespassing on neighboring private property.

► **McARTHUR GULCH** — PARK CO.

**DIRECTIONS:** From Bailey, go W on CR 64 for 3.9 miles to parking area.

**GMU/ACRES:** 501 / 480 acres

**OPEN:** Sept. 1 through end of third combined deer and elk rifle season, and for spring turkey season.

**HUNTING:** deer, elk, turkey only

**RESTRICTIONS:**

- a. Hunting prohibited with centerfire rifles.
- b. Hunting prohibited in safety zone around ranch house and outbuildings as posted.
- c. No public access June 1–Aug. 31.

► **MCCOY GULCH** — FREMONT CO.

**DIRECTIONS:** From Cotopaxi, go 4 miles S on CR 1-A to CR 37 to BLM land. Go E across BLM to W STL boundary.

**GMU/ACRES:** 86 / 640 acres

**OPEN:** Sept. 1–May 31

**HUNTING:** turkey, bear, lion, elk, deer

► **MEADOW CREEK** — LARIMER CO.

**DIRECTIONS:** From Fort Collins, go 22 miles N on Hwy. 287 to Cherokee Park Rd. (CR 80C); then go 10 miles W to Middle Cherokee Management Area. Property in and adjacent to middle unit.

**GMU/ACRES:** 191 / 640 acres

**OPEN:** Sept. 1–end of Feb. for hunting S of CR 80C. Open year-round for wildlife-related activities N of CR 80C.

**HUNTING:** deer, elk, pronghorn, small game

**RESTRICTIONS:**

- a. S of CR 80C, access by foot or horseback only.
- b. Vehicle access N of CR 80C allowed only when Middle Cherokee Management Area is open to vehicles.

► **MENEFEE PEAK** — MONTEZUMA CO.

**DIRECTIONS:** From Mancos, go NE on Hwy. 160 for 5 miles. Turn right on dirt road at top of Mancos Hill. Go 2.5 miles up dirt road to Menefee Mountain.

**GMU/ACRES:** 73 / 635 acres

**OPEN:** Sept. 1–May 31

**HUNTING:** deer, elk, lion, turkey, bear, small game

► **MIDDLE CARTER (GUNSIGHT)** — GRAND CO.

**DIRECTIONS:**

**NW SECTOR:** From Kremmling, take Hwy. 40 for 14 miles W to Chimney Rock Rd. (USFS Rd. 103).

**SE SECTOR:** From Kremmling, take Hwy. 40 W for 10 miles to CR 26. Follow CR 26 E/NE for 5.5 miles. Chimney Rock Rd. (USFS Rd. 103) accesses NW section; CR 26 accesses SE section.

**GMU/ACRES:** 181 / 5,019 acres

**OPEN:** Sept. 1–end of Feb.

**HUNTING:** big game, small game

**RESTRICTIONS:**

- a. Public access for hunting only, except as allowed for in b. below.
- b. Camping, campfires allowed only as posted within 300 feet of Chimney Rock Rd. (CR 27/USFS Rd. 103).

**CAUTION:** Roads highly erodible; care advised in wet weather.

► **MIDDLE CREEK** — SAGUACHE CO.

**DIRECTIONS:** Go NW of Saguache on Hwy 114. Go N on CR 38 EE for 2.5 miles; then go N 2 miles on USFS Rd. 856.

**GMU/ACRES:** 681 / 640 acres

**OPEN:** Sept. 1–end of Feb.

**HUNTING:** elk, deer, pronghorn, bear, lion, small game

► **MIDDLE PARK** — GRAND CO.

**DIRECTIONS:** From Kremmling, take Hwy. 40 W 6 miles to Hwy. 134; go 4 miles to Red Dirt Rd. (USFS Rd. 100). Then go N 15 miles to Buffalo Park. Take USFS Rd. 131 for 1 mile E to sign and gate.

**GMU/ACRES:** 27 / 4,144 acres

**OPEN:** Sept. 1–end of Feb.

**HUNTING:** big game, small game

**RESTRICTIONS:**

- a. Motor vehicles and parking restricted as posted.

► **MILK CREEK** — GRAND CO.

**DIRECTIONS:**

**SW ACCESS:** From Kremmling, take Hwy. 40 W 6 miles to Hwy. 134; then go 4 miles to Red Dirt Rd. (USFS Rd. 100). Go N 15 miles to Buffalo Park; then go E on USFS Rd. 131 to sign and gate.

**NE ACCESS:** From Kremmling, take Hwy. 40 for 20 miles W to CR 184. Go 2 miles W (dry weather only) through white pipe gate and along vehicle track to parking area just before Muddy Creek. In wet weather, stay on CR 184 to mile marker 161 and enter property from ridge or end of road.

**TWO BAR ACCESS:** Take Hwy. 40 W of Kremmling 18 miles to signed parking area at mile marker 163. Timber activity may be present.

**GMU/ACRES:** 27 / 10,912 acres

**OPEN:** Sept. 1–end of Feb.

**HUNTING:** big game, small game

**RESTRICTIONS:**

- a. Motor vehicles restricted to CR 184 (Hwy. 40, mile marker 163) and parking area (at mile marker 165) unless posted.
- b. Motor vehicle access via gate in Sect. 11 restricted to designated track when road is dry.
- c. Parking in Sect. 14 restricted as posted.



► **MINERAL HOT SPRINGS** — SAGUACHE CO.

**DIRECTIONS:** From Villa Grove, go S 4 miles on Hwy. 285 to CR GG, then go 0.8 miles E. CRs GG and 58EE bisect STL.

**GMU/ACRES:** 82 / 640 acres

**OPEN:** Aug. 15–end of Feb.

**HUNTING:** pronghorn, deer, elk, small game

► **MISHAK LAKES** — SAGUACHE CO.

**DIRECTIONS:** From Moffat, go S 2 miles on Hwy. 17, which bisects STL and provides several access points W of CR O.

**GMUs/ACRES:** 82, 682 / 2,567 acres

**OPEN:** Aug. 15–end of Feb.

**HUNTING:** deer, elk, small game

► **MOGOTAS ARROYO** — SAGUACHE CO.

**DIRECTIONS:** From Saguache, go S 15 miles on Hwy. 285 to CR L. Go W 4 miles to the BLM road that bisects STL.

**GMU/ACRES:** 68 / 320 acres

**OPEN:** Aug. 15–end of Feb. for hunting. Open year-round for watchable wildlife.

**HUNTING:** pronghorn, deer, elk, bighorn sheep, rabbit, coyote, bobcat

► **MONUMENT BUTTE** — MOFFAT CO.

**DIRECTIONS:** From Hamilton, go S 3 miles on Hwy. 13 to Yellow Jacket Pass Rd. (CR 45). Then go S on CR 45 for 4 miles to parking lot.

**GMU/ACRES:** 12 / 653 acres

**OPEN:** Sept. 1–end of Feb.

**HUNTING:** deer, elk, rabbit, grouse

**RESTRICTIONS:**

- a. Motor vehicles prohibited off county road.

► **MOODY CREEK** — ROUTT CO.

**DIRECTIONS:** From Steamboat Springs, take Hwy. 40 for 2 miles S to Hwy. 131. Take Hwy. 131 S to town of Yampa. Follow CR 7 SW until it turns into USFS Rd. 900. Go 0.75 miles N.

**GMU/ACRES:** 231 / 640 acres

**OPEN:** Sept. 1–end of Feb.

**HUNTING:** big game, small game

**RESTRICTIONS:**

- a. Hunting prohibited N of Moody Creek.

► **MOONHILL** — ROUTT CO.

**DIRECTIONS:** NW corner of Moonhill SWA touches CR 129 on E side of road about 13.5 miles N of Hwy. 40 at Steamboat Springs. Parking is just N of the access in pull-out on W side of road.

**GMU/ACRES:** 14, 214 / 640 acres

**OPEN:** Sept. 1–end of Feb.

**HUNTING:** elk, deer, small game

**RESTRICTIONS:**

- a. Hunting prohibited with centerfire rifles.
- b. Motorized vehicles, snowmobiles, bicycles prohibited.
- c. Firewood cutting prohibited.

► **MOOSEHEAD MOUNTAIN** — MOFFAT CO.

**DIRECTIONS:** From US Hwy. 40 at mile post 5, go N on Harper's Corner Rd. Access on BLM land from Harper's Corner Rd. from mile post 6 (BLM trail 1520) to mile post 9.3. Or access from BLM land S of Moffat CR 16 at mile post 2.4 or 3.4. Access is by foot or horseback only via BLM land.

**GMU/ACRES:** 10 / 640

**OPEN:** Aug. 15–end of Feb. for hunting only.

**HUNTING:** elk, mule deer, sage grouse, dusky grouse

► **MORAPOS CREEK** — MOFFAT CO.

**DIRECTIONS:** From Hamilton, go 2 miles S on Hwy. 13, then go S on CR 41. Go 2 miles to access on BLM land. Access is steep and up to 2 miles from CR. Game retrieval may be difficult.

**GMU/ACRES:** 12 / 640 acres

**OPEN:** Sept. 1–end of Feb.

**HUNTING:** big game, small game

**RESTRICTIONS:**

- a. Only access is from parking lot on BLM land off CR 41 on S side of property.

► **MORGAN GULCH** — MOFFAT CO.

**DIRECTIONS:** Take Hwy. 13 S from Craig to Axial Basin. Go W on CR 51 to CR 32. Go W on CR 32 for 4 miles. CR 32 runs through STL. CR 133 runs through N part of STL.

**GMU/ACRES:** 211 / 640 acres

**OPEN:** Sept. 1–end of Feb.

**HUNTING:** elk, deer, pronghorn, small game

► **MORRISON CREEK** — ROUTT CO.

**DIRECTIONS:** From Oak Creek, go S 1 mile on Hwy. 131 to CR 14. Go E 4 miles to inlet of Stagecoach Res., then go S on CR 16 for 7 miles. Private access road on STL.

**GMU/ACRES:** 15 / 640 acres

**OPEN:** Sept. 1–end of Feb.

**HUNTING:** big game, small game

**RESTRICTIONS:**

- a. Motor vehicles prohibited off county road.

► **MUD SPRINGS** — PARK CO.

**DIRECTIONS:** From Hartsel, go E on Hwy. 24 for 4 miles to CR 15 (Elkhorn Rd.). Go N on CR 15 about 5 miles to the STL. CR 15 bisects the property.

**GMU/ACRES:** 50 / 640 acres

**OPEN:** Sept. 1–end of Feb.

**HUNTING:** big game, small game only

► **NEWLIN CREEK** — FREMONT CO.

**DIRECTIONS:** From Florence, go S on Hwy. 67 for 4.5 miles to CR 15. Go W 1 mile to NW corner of STL.

**GMU/ACRES:** 69 / 640 acres

**OPEN:** Sept. 1–May 31

**HUNTING:** deer, small game, turkey

**RESTRICTIONS:**

- a. Hunting prohibited with centerfire rifles.
- b. Hunting prohibited in buffer zone bounded on E, N and S by property boundary and extending 0.25 miles W along the E property boundary.

► **NORTH CANYON** — BACA CO.

**DIRECTIONS:** From Campo at Hwy. 287 and CR J, go 10 miles W on CR J to CR 18. Take CR 18 for 4 miles S.

**GMU/ACRES:** 144 / 632 acres

**OPEN:** Aug. 15–end of Feb.

**HUNTING:** pronghorn, quail, coyote

**RESTRICTIONS:**

- a. Access by foot only.

► **NORTH RABBIT CREEK** — LARIMER CO.

**DIRECTIONS:** From Fort Collins, go 22 miles N on Hwy. 287 to Cherokee Park Rd. (CR 80C), then go 6 miles W to Lower Cherokee Management Area. Follow access road 0.5 miles SW.

**GMU/ACRES:** 191 / 640 acres

**OPEN:** Aug. 15–Jan. 31 for big-game hunting. Open year-round for fishing and small-game hunting.

**HUNTING:** elk, deer, pronghorn, small game

**RESTRICTIONS:**

- a. Access by foot or horseback only, except during big-game seasons when vehicle access allowed to Rabbit Creek SWA.
- b. Parking prohibited.
- c. Activities not listed here prohibited Sept. 1–May 1.

► **OLD WOMAN CREEK** — SAGUACHE CO.

**DIRECTIONS:** From Del Norte, go N on Hwy. 112 for 0.75 miles, turn left on CR 15. Go N and W about 4 miles. Turn right on USFS Rd. 660, go 6 miles. Turn left on USFS Rd. 646 and go 1 mile.

**GMU/ACRES:** 79 / 640 acres

**OPEN:** Sept. 1–end of Feb.

**HUNTING:** big game, small game

► **OVERLAND TRAIL** — LOGAN CO.

**DIRECTIONS:** From Atwood, go 0.5 miles S on Hwy. 63 to CR 16, then go E 0.5 miles to Overland Trail SWA parking area. Access to STL is from SWA parking area and across SWA only.

**GMU/ACRES:** 96 / 40 acres

**OPEN:** Sept. 1–May 31, 4 a.m.–9 p.m.

**HUNTING:** deer, turkey, quail, dove, rabbit, squirrel, waterfowl

**RESTRICTIONS:**

- a. On opening weekend of regular plains rifle deer season and first day and weekend of late plains rifle deer season, only deer hunting permitted.
- b. Launching or takeout of vessels prohibited during waterfowl seasons.

► **OWL CREEK** — JACKSON CO.

**DIRECTIONS:** From Walden, take Hwy. 14 E 9 miles to CR 25. Go S 4.5 miles to STL, then go 0.7 miles to parking area.

**GMU/ACRES:** 171 / 640 acres

**OPEN:** Aug. 15–end of Feb. for hunting. Open year-round for fishing.

**HUNTING:** big game, small game, waterfowl

► **OWL MOUNTAIN** — JACKSON CO.

**DIRECTIONS:** From Rand, go N on CR 27 for 7.6 miles to USFS Rd. 792. Go E 0.6 miles to BLM Rd. 2506. Timber activity may be present.

**GMU/ACRES:** 171 / 640 acres

**OPEN:** Aug. 15–end of Feb.

**HUNTING:** big game, small game

► **OXBOW** — MOFFAT CO.

**DIRECTIONS:** From Maybell, go 17 miles NW on Hwy. 318 to parking lot on S side.

**GMU/ACRES:** 2 / 640 acres

**OPEN:** Aug. 15–end of Feb.

**HUNTING:** deer, elk, pronghorn, waterfowl, dove, rabbit, prairie dog

**FISHING:** only Oxbow area of Little Snake River

**RESTRICTIONS:**

- a. From March 1–Aug. 15, watchable wildlife activities allowed only above natural bluff 75 yards from water on N edge of property.
- b. Open for youth mentor hunting, as posted. For information, call the CPW Area Office in Craig at 970-824-3046.

► **PARKDALE** — FREMONT CO.

**DIRECTIONS:** 3 miles W of Parkdale on Hwy. 50.  
**GMU/ACRES:** 58 / 640 acres  
**OPEN:** year-round for fishing. Open Sept. 1–end of Feb. for all other wildlife recreation.  
**HUNTING:** elk, deer, lion, bighorn, small game

► **PASS CREEK** — LARIMER CO.

**DIRECTIONS:** From Hwy. 287, go 40 miles W on Cherokee Park Rd. (CR 80C) to CR 103. Then go W to CR 190. Go 5 miles to W side.  
**GMU/ACRES:** 7 / 640 acres  
**OPEN:** Sept. 1–end of Feb.  
**HUNTING:** elk, deer, pronghorn, small game  
**RESTRICTIONS:**  
 a. Access by foot only. Access permitted from S side where property joins USFS land.

► **PAT CANYON/WHITBY** — BACA CO.

**DIRECTIONS:**  
**WHITBY TRACT:** From Springfield, go W on Hwy. 160 for 24.7 miles to CR 8. Go S on CR 8 for 5.5 miles to CR G. Go E 0.8 miles to Comanche National Grassland. STL N of Comanche.  
**PAT CANYON TRACT:** From Springfield, go W on Hwy. 160 for 24.7 miles to CR 8. Go S on CR 8 for 10 miles to Kirkwell. Go W on CR M for 2 miles to CR 5. Go S on CR 5 for 1.1 miles.  
**GMU/ACRES:** 144 / 1,302 acres  
**OPEN:** Sept. 1–end of Feb.  
**HUNTING:** small game, deer, pronghorn  
**RESTRICTIONS:**  
 a. Access by foot only.  
 b. Motor vehicles prohibited.

**NEW** ► **PAWNEE VALLEY** — LOGAN CO.

**DIRECTIONS:** From Sterling, at intersection of Hwy. 14 and Ball Park Rd.: 1. Go W on Hwy. 14 for 10 miles to CR 17. Go N on CR 17 for 2.8 miles to parking area on E side of CR 17. 2. Go W on Hwy. 14 for 6 miles to CR 25. Go N on CR 25 for 2 miles to CR 32. Go W on CR 32 for 1.5 miles to CR 21.5. Go N on CR 21.5 for 0.75 miles to parking area on E side of CR 21.5. 3. Go W on Hwy. 14 for 8 miles to CR 21. Go N on CR 21 for 2 miles to parking area where CR 21 dead ends. 4. Go W on Hwy. 14 for 8 miles to CR 21. Go N on CR 21 for 1 mile to CR 30. Go W on CR 30 for 0.25 miles to parking area.  
**GMU/ACRES:** 89 / 2,720 acres  
**RESTRICTIONS:**  
 a. Foot access only, through designated parking areas only.

► **PECK MESA** — MOFFAT CO.

**DIRECTIONS:** From Maybell, take Hwy. 318 NW to CR 10. Turn S on CR 10 and go about 2 miles. Property N of CR 10.  
**GMU/ACRES:** 11 / 640 acres  
**OPEN:** Aug. 1–end of Feb.  
**HUNTING:** pronghorn, deer, elk, small game

**RESTRICTIONS:**

- a. Only portable hunting blinds allowed.
- b. Motor vehicles restricted to CR 10.

► **PFISTER DRAW** — LARIMER CO.

**DIRECTIONS:** From Fort Collins, go 22 miles N on Hwy. 287 to CR 80 C. Go W to CR 103 (known as Four Corners). Go N 7 miles to E properties. To W STL, turn off USFS Rd. 200 and go W 5 miles.  
**SECTS. 25 & 36** are off CR 103, which goes through SW corner of Sect. 36.  
**SECT. 34** is 5 miles W of CR 103 on USFS Rd. 200. Go N 1 mile on BLM two-track road.  
**GMUs/ACRES:** 7, 8 / 1,920 acres  
**OPEN:** Sept. 1–end of Feb.  
**HUNTING:** pronghorn, small game  
**RESTRICTIONS:**  
 a. Motor vehicles prohibited.

► **PINE TREE GULCH** — MOFFAT CO.

**DIRECTIONS:** E of Maybell, go S of Hwy. 40 on CR 57 for 12 miles.  
**GMU/ACRES:** 11, 211 / 640 acres  
**OPEN:** Sept. 1–end of Feb.  
**HUNTING:** deer, elk, small game  
**RESTRICTIONS:**  
 a. Access only from parking lot on CR 57.

► **PINKHAM MOUNTAIN** — JACKSON CO.

**DIRECTIONS:** From Walden, go 13 miles N on Hwy. 125 to Hwy. 127. Go 9 miles N to CR 48 (USFS Rd. 895), then go W 1.5 miles to CR 49 (USFS Rd. 891), then go S to end of road.  
*NOTE: USFS road closed to motorized travel at the gate. Users must continue S about 1.25 miles on road by foot or nonmotorized travel to STL boundary.*  
**GMU/ACRES:** 6 / 520 acres  
**OPEN:** Aug. 15–end of Feb.  
**HUNTING:** big game, small game

► **PINNACLE ROCK** — FREMONT CO.

**DIRECTIONS:** From Cañon City, go 15 miles W on Hwy. 50 to Salt Lick BLM area. Then go 0.5 miles S through BLM to NE corner of STL. Parking at Five Points Recreation Site.  
**GMU/ACRES:** 691 / 520 acres  
**OPEN:** Sept. 1–May 31  
**HUNTING:** turkey, deer, elk, bighorn sheep, bear

► **PINON HILLS** — CONEJOS CO.

**DIRECTIONS:** From Manassa, go 3.6 miles E on Hwy. 142 to BLM Rd. 5006, and go SE 3 miles. STL is S of road.  
**GMU/ACRES:** 81 / 640 acres  
**OPEN:** Sept. 1–end of Feb. for hunting. Open year-round for watchable wildlife.  
**HUNTING:** deer, elk, small game

► **PINON RIDGE** — MOFFAT CO.

**DIRECTIONS:** From Meeker, go W on Hwy. 64 to CR 77. Go N to BLM Rd. 1509.  
**GMU/ACRES:** 11 / 640 acres  
**OPEN:** Sept. 1–end of Feb.  
**HUNTING:** deer, elk, pronghorn, small game

► **POISON SPYDER** — SAN MIGUEL CO.

**DIRECTIONS:** From Naturita, take Hwy. 141 for 15 miles S to CR 29W. Take CR 29W, then go W 1.7 miles from Hwy. 141 on BLM Rd. 4088, then go 2 miles NW. Turn S and go 1 mile.  
**GMU/ACRES:** 70 / 640 acres  
**OPEN:** Sept. 1–end of Feb.  
**HUNTING:** deer, elk, small game

► **POLE GULCH** — MOFFAT CO.

**DIRECTIONS:** From Craig, go 39 miles N on Hwy. 13 to CR 4, go W for 1.75 miles. Land is S of CR 4, extending 5 miles W of CR 9.  
**GMU/ACRES:** 3 / 11,026 acres  
**OPEN:** Aug. 1–end of Feb.  
**HUNTING:** big game, small game  
**RESTRICTIONS:**  
 a. Only portable hunting blinds allowed.

► **PONCHA PASS** — CHAFFEE CO.

**DIRECTIONS:** From Poncha Springs, go S 0.5 miles on Hwy. 285 to NE corner.  
**GMU/ACRES:** 561 / 360 acres  
**OPEN:** Sept. 1–end of Feb.  
**HUNTING:** deer, elk, rabbit

► **POUDRE RIVER** — LARIMER CO.

**DIRECTIONS:** From Fort Collins, go NW on Hwy. 287 to Ted's Place (Conoco Station), then either go W on Hwy. 14 for 1.7 miles to STL, or go N on Hwy. 287 for 3 miles. Hwy. 14 access N and E of road or through Gateway Park when open.  
**GMU/ACRES:** 191 / 5,762 acres  
**OPEN:** Sept. 1–May 15 for hunting. Open year-round for fishing as posted.  
**HUNTING:** Big game, small game, furbearers  
**FISHING:** coldwater stream (Poudre River, North Fork of Poudre and Seaman Res.)  
**RESTRICTIONS:**  
 a. Public access prohibited E of Hwy. 287.  
 b. Access from Hwy. 14, from parking area on W side of Hwy. 287, and USFS lands.

► **PROSPECT** — WELD CO.

**DIRECTIONS:** From Hudson, go E on Hwy. 52 approximately 7 miles to CR 59. Go S on CR 59 about 4 miles to parking area that is on E side of CR 59, in NW corner of Section 36.  
**GMU/ACRES:** 99 / 140 acres  
**OPEN:** Sept. 1–end of Feb.  
**HUNTING:** waterfowl, rabbit, dove, pheasant, coyote  
**RESTRICTIONS:**  
 a. Open for small-game hunting only; access through designated parking only.

► **PTARMIGAN** — GRAND CO.

**DIRECTIONS:** From Fraser, take CR 50 (Crooked Creek Rd.) W to USFS Rd. 882. Take Rd. 882 S to property boundary.  
**GMU/ACRES:** 28 / 640 acres  
**OPEN:** Sept. 1–end of Feb. for hunting. Open year-round for watchable wildlife.  
**HUNTING:** deer, elk, bear, small game  
**RESTRICTIONS:**  
 a. Motor vehicles prohibited except snowmobiles on 1 foot of snow.



**NEW ► QUEENS — KIOWA CO.**

**DIRECTIONS:** From Eads: **PARKING AREAS 1 & 2:** Take Hwy. 287 S 10.5 miles. **Parking area 1** is on E side of Hwy. 287. **Parking area 2** is on W side of Hwy. 287. **PARKING AREA 3:** Take Hwy. 287 S 12 miles to CR F. Go W on CR F 1 mile to parking area on N side of CR F.

**GMU/ACRES:** 126, 127 / 11,323 acres

**RESTRICTIONS:**

- a. Foot access only, through designated parking areas only.

**► QUAKY MOUNTAIN — GUNNISON CO.**

**DIRECTIONS:** From Hwys. 50 and 135, go E on Hwy. 50 approximately 17 miles to CR 887 (Wuanita Hot Springs Rd.). Go N 10 miles to summit of Black Sage Pass. Go S on USFS Rd. 887.48. Park at trailhead 537 and go 2.5 miles.

**GMU/ACRES:** 551 / 640 acres

**OPEN:** Aug. 15–end of Feb.

**HUNTING:** big game, small game

**► RABBIT EARS — JACKSON CO.**

**DIRECTIONS:** From Walden, go W on Hwy. 14 to mile marker 5.9, then go N 0.6 miles to parking lot. Or, go 4.4 miles, and lot is on N side. Timber activity may be present.

**GMU/ACRES:** 16 / 5,229 acres

**OPEN:** Aug. 15–end of Feb. for hunting. Open year-round for fishing.

**HUNTING:** big game, small game

**FISHING:** coldwater stream

**RESTRICTIONS:**

- a. As posted, closure area on W side from Aug. 15–Sept. 1.

**► RAJADERO CANYON — CONEJO CO.**

**DIRECTIONS:** From La Jara, go 14 miles W on CR 15. Turn left on dirt road at Centro, then go 7 miles on La Jara Res. Rd.

**GMU/ACRES:** 81 / 673 acres

**OPEN:** Sept. 1–end of Feb.

**HUNTING:** deer, elk, lion, bear

**RESTRICTIONS:**

- a. Motor vehicles prohibited off existing trails.

**► RATTLESNAKE HILL — MOFFAT CO.**

**DIRECTIONS:** From Craig, go W on Hwy. 40 for 27 miles to CR 57 (Price Creek Rd.). Go 5 miles S/SW on CR 57 to CR 32, then go 4 miles S/SE. Parking and walk-through access gate at NE corner. Second walk-through gate on drift fence in SE quarter.

**GMU/ACRES:** 211 / 640 acres

**OPEN:** Sept. 1–end of Feb.

**HUNTING:** deer, elk, pronghorn, rabbit, sage-grouse

**RESTRICTIONS:**

- a. Hunting prohibited within 0.25-mile safety zone along E boundary as posted.

**► RED CANYON — JACKSON CO.**

**DIRECTIONS:** From Walden, go 0.5 miles W on Hwy. 14 to CR 12W, then go 5.3 miles W to CR 18. Then go 4.5 miles W to CR 5 and go 1 mile N to Delaney Butte Lakes SWA. Go W on CR 20 for 4.5 miles to oil well area, then take two-track road 1 mile.

**GMU/ACRES:** 16 / 640 acres

**OPEN:** Aug. 15–end of Feb.

**HUNTING:** big game, small game

**RESTRICTIONS:**

- a. Access only from parking area on USFS road, suitable for 4WD only.
- b. No trailer access past parking area.

**► RED LION RANCH — LOGAN CO.**

**DIRECTIONS:** From Crook, go NE on Hwy. 138 for 8.25 miles to Sedgwick-Logan county line. Turn S on CR 97/1, go 1.25 miles to parking area. Parking area off CR 97/1, just N of river bottom.

**GMU/ACRES:** 92 / 200 acres

**OPEN:** Sept. 1–May 31, 4 a.m.–9 p.m.

**HUNTING:** deer, turkey, dove, rabbit, squirrel

**RESTRICTIONS:**

- a. On opening weekend of regular plains rifle deer season and first day and week-end of late plains rifle deer season, only deer hunting permitted.
- b. Launching or takeout of vessels prohibited during waterfowl seasons.

**► RIDGE ROAD — JACKSON CO.**

**DIRECTIONS:** From Walden, go 1.2 miles W on Hwy. 14 to CR 12W, then go 5.3 miles W to CR 18. Go 4.5 miles W to CR 5, then go S 1.7 miles to parking area.

**GMU/ACRES:** 16 / 320 acres

**OPEN:** Aug. 15–end of Feb.

**HUNTING:** big game, small game

**► ROSITA — CUSTER CO.**

**DIRECTIONS:** From Westcliffe, go S 3 miles on Hwy. 69, then go E 6 miles on CR 328. Go S 3 miles on CR 323.

**GMU/ACRES:** 84 / 640 acres

**OPEN:** first day of archery deer and elk season to May 31.

**HUNTING:** elk, deer, bear, small game

**RESTRICTIONS:**

- a. Hunting, discharging weapons restricted to bows, muzzleloaders, shotguns.

**► SADDLE MOUNTAIN — PARK CO.**

**DIRECTIONS:** From Guffey, go 6 miles N on CR 59 to USFS boundary. Go 1.5 miles E over mountain by foot or horseback.

**GMU/ACRES:** 581 / 640 acres

**OPEN:** Sept. 1–end of Feb.

**HUNTING:** elk, deer, bear

**► SAGE CREEK — ROUTT CO.**

**DIRECTIONS:** From Hayden, go S on CR 37 for 7 miles.

**GMU/ACRES:** 13 / 640 acres

**OPEN:** first day of archery deer and elk season through May 31

**HUNTING:** elk, deer, dusky grouse, rabbit

**► SAGEBRUSH DRAW — MOFFAT CO.**

**DIRECTIONS:** From Maybell, go W on Hwy. 40 to mile marker 42. Turn S on BLM Rd. 1509. Go 5 miles.

**GMU/ACRES:** 11 / 640 acres

**OPEN:** Aug. 15–end of Feb.

**HUNTING:** deer, elk, pronghorn, rabbit, sage-grouse, dove

**NOTE:** Exchange of use on STL. Part private land, part STL Public Access Program.

**► SAGUACHE CREEK — SAGUACHE CO.**

**DIRECTIONS:** From Moffat, go S 2 miles on Hwy. 17, which bisects STL and provides several access points W of CR O.

**GMU/ACRES:** 682 / 2,714 acres

**OPEN:** Aug. 15–end of Feb.

**HUNTING:** deer, elk, small game

**► SAINT CHARLES — PUEBLO CO.**

**DIRECTIONS:** From Pueblo, go E on Hwy. 50 to 27th Lane until it turns into Doyle Rd. From end of pavement, go 4 miles to access gate.

Follow signs to parking lot. Access by foot or horseback only;

**GMU/ACRES:** 128 / 12,533 acres

**OPEN:** Aug. 15–end of Feb.

**HUNTING:** deer, pronghorn, scaled quail, mourning dove, rabbit, coyote

**RESTRICTIONS:**

- a. Discharging firearms prohibited within 0.25-mile range of buildings.
- b. Access from parking areas only.

**► SAKARIASON — LAS ANIMAS CO.**

**DIRECTIONS:** From Trinidad, go W 15.3 miles on Hwy. 12 to CR 41.7. Go 11.6 miles N.

**GMU/ACRES:** 85 / 560 acres

**OPEN:** Sept. 1–May 31

**HUNTING:** elk, deer, bear, turkey, lion

**RESTRICTIONS:**

- a. Access restricted as posted on W side.

**► SAND CREEK CENTRAL — CHAFFEE CO.**

**DIRECTIONS:** Go 0.25 miles S of Hwys. 291 and 285 or 6.5 miles N of Poncha Springs on Hwy. 285. STL is on the W side of Hwy. 285.

**GMU/ACRES:** 56 / 597 acres

**OPEN:** Sept. 1–end of Feb.

**HUNTING:** elk, deer, small game

**► SAND CREEK — JACKSON CO.**

**DIRECTIONS:** Follow directions to Elk Mountain STL or State Forest State Park by foot or horseback.

**GMU/ACRES:** 6 / 3,280 acres

**OPEN:** Aug. 15–end of Feb.

**HUNTING:** big game, small game

**RESTRICTIONS:**

- a. Camping permitted only as posted.

**► SAND CREEK SOUTH — BACA CO.**

**DIRECTIONS:** From Campo, go 15 miles W on Rd. J, turn S on Rd. 13 and go 5.5 miles to forest service pasture, Gate 2C. Go S and E 1 mile, take right fork S for 0.25 miles.

**GMU/ACRES:** 144 / 319 acres

**OPEN:** Sept. 1–May 31

**HUNTING:** deer, lion, dove, scaled quail, rabbit, coyote, bobcat, turkey

**► SAND GULCH NO. 1 — FREMONT CO.**

**DIRECTIONS:** From Hwy. 50 in Howard, go N on CR 7 about 0.25 miles. At CRs 7 and 45, go E on CR 45 about 0.5 miles to Sand Gulch. At Sand Gulch, go N about 0.75 miles to STL. Timber activity may be present.

**GMU/ACRES:** 58 / 640 acres

**OPEN:** Sept. 1–May 31

**HUNTING:** elk, deer, lion, small game

**RESTRICTIONS:**

- a. Motor vehicles prohibited off BLM access road.

► **SAND GULCH NO. 2** — FREMONT CO.

**DIRECTIONS:** From Badger Creek and Arkansas River, go N about 2.5 miles following closed BLM road. From BLM road closure, access by foot or horseback only.

**GMU/ACRES:** 57 / 560 acres

**OPEN:** Sept. 1–May 31

**HUNTING:** elk, deer, lion, small game

► **SAND GULCH NO. 3** — FREMONT CO.

**DIRECTIONS:** From Cotopaxi, go N on CR 12 about 4 miles to CR 157A. Go W on CR 157A about 0.75 miles to BLM Falls Gulch/Falls Gulch Mountain Rd. Go S, then W on BLM Falls Gulch/Falls Gulch Mountain Rd. about 3 miles. STL 1 mile W by foot or horseback from end of road.

**GMU/ACRES:** 58 / 640 acres

**OPEN:** Sept. 1–May 31

**HUNTING:** elk, deer, lion, small game

► **SAND GULCH NO. 4** — FREMONT CO.

**DIRECTIONS:** From Cotopaxi, go N on CR 12 about 15 miles to Jack Hall/BLM Rd. Go W on Jack Hall/BLM Rd. to designated parking area. STL is S and W about 4 miles.

**GMU/ACRES:** 58 / 640 acres

**OPEN:** Sept. 1–May 31

**HUNTING:** elk, deer, lion, small game

► **SANDERSON GULCH** — SAGUACHE CO.

**DIRECTIONS:** From La Garita, go N on CR 42 for 6 miles.

**GMU/ACRES:** 68 / 1,898 acres

**OPEN:** Aug. 15–May 31

**HUNTING:** deer, pronghorn, elk, rabbit, coyote

► **SANDY BLUFFS** — YUMA CO.

**DIRECTIONS:** From Idalia, go 8.5 miles N on CR DD at Arikaree River.

**GMU/ACRES:** 102 / 3,682 acres

**OPEN:** Sept. 1–May 31, 4 a.m.–9 p.m.

**HUNTING:** deer, turkey, dove, rabbit, squirrel

**RESTRICTIONS:**

- a. Public access prohibited E of US 385.

► **SAN JUAN CREEK** — SAGUACHE CO.

**DIRECTIONS:** From Saguache, go S on Hwy. 285 for 6 miles to CR T. Go 2 miles W, then go S 1.25 miles.

**GMU/ACRES:** 68 / 3,238 acres

**OPEN:** Sept. 1–end of Feb.

**HUNTING:** pronghorn, elk, deer, rabbit, coyote

► **SAN LUIS HILLS** — CONEJOS CO.

**DIRECTIONS:** In Antonito at Hwy. 285 and 6th St. (CR G), go 11.5 miles E on CR G. Turn N on a two-track road, go 1 mile. STL is 0.25 miles E across BLM to W edge.

**GMU/ACRES:** 81 / 640 acres

**OPEN:** Aug. 15–end of Feb.

**HUNTING:** elk, deer, pronghorn, rabbit, grouse, coyote

**NEW** ► **SAN LUIS LAKES** — ALAMOSA CO.

**DIRECTIONS:** From Mosca, go 1 mile N on CO Hwy. 17 to Lane 6 N; then 7.5 miles E to San Luis Lakes SWA. Access to STL from San Luis Lakes SWA parking lot only. Cross over to STL via gates on W side of SWA.

**GMU/ACRES:** 82 / 1,300 acres

**OPEN:** July 15–end of Feb.

**HUNTING:** elk, deer, pronghorn, small game

**RESTRICTIONS:**

- a. Access by foot or horseback from San Luis Lakes SWA only.
- b. Bicycles prohibited.
- c. Game carts allowed.

► **SCHULTZ CANYON** — HUERFANO CO.

**DIRECTIONS:** From Walsenburg, take CR 330 (Ideal Rd.) S 11 miles. CR 330 traverses NE quarter of Sec. 31 and S half of Sec. 36. CR 310 enters NE quarter of Sec. 31 on E side.

**GMU/ACRES:** 85 / 960 acres

**OPEN:** Sept. 1–May 31

**HUNTING:** deer, bear, lion, rabbit, dove, band-tailed pigeon, turkey

► **SHAW CREEK** — RIO GRANDE CO.

**DIRECTIONS:** Go 6 miles E of South Fork, or 9 miles W of Del Norte on Hwy. 160. Turn S at New Hope Community Church and take the gravel road W of church to the parking area.

**GMU/ACRES:** 80 / 469 acres

**OPEN:** Sept. 1–end of Feb. Open through March 31 for mountain lion hunting only.

**HUNTING:** elk, mule deer, mountain lion, grouse, rabbit, coyote, bobcat

**RESTRICTIONS:**

- a. Access by foot or horseback only.

► **SHORT CREEK BALDY** — FREMONT CO.

**DIRECTIONS:** From Cotopaxi, go W on Hwy. 50 for 6 miles to Kerr Gulch Rd., then go SW 5 miles.

**GMU/ACRES:** 86 / 640 acres

**OPEN:** Sept. 1–May 31

**HUNTING:** deer, elk, lion, small game

► **SIKES RANCH** — BACA CO.

**DIRECTIONS:** From Prichett, go W on Hwy. 160 to CR 3. Go S on CR 3 approximately 8 miles. At the “Sikes South Rock Quarry” sign, turn W. Access to STL only from and through Sikes Ranch SWA.

**GMU/ACRES:** 144 / 641 acres

**OPEN:** Sept. 1–end of Feb.

**HUNTING:** deer, elk, waterfowl, fall turkey, rabbit, bobcat

**RESTRICTIONS:**

- a. Open 1 hour before sunrise to 1 hour after sunset. Hunters may remain as long as reasonable to retrieve downed game. Night hunting with permit also allowed.
- b. Motorized travel restricted to primary access route, CR O.
- c. Parking only in designated parking lots.
- d. Access prohibited in the building envelope and designated safety zones, as posted.
- e. Camping, fires, OHV use, wood cutting or gathering are prohibited.
- f. Trapping allowed with permit. Permits must be on trappers at all times while trapping. Permits available at the CPW Area Office of Lamar, 719-336-6600, or by calling local officer at 719-980-0025.

► **SIMSBERRY DRAW** — MOFFAT CO.

**DIRECTIONS:** Take Hwy. 318 W from Maybell 10 miles to BLM Rd. 2122, then go N 2.5 miles.

**GMU/ACRES:** 3 / 640 acres

**OPEN:** Sept. 1–end of Feb.

**HUNTING:** elk, deer, pronghorn, small game

► **SLEEPING GIANT** — ROUTT CO.

**DIRECTIONS:** From Steamboat Springs, go 8 miles W on Hwy. 40, turn N on CR 44. Turn left at CR 46 and go 4 miles to signed parking area. Gate, parking lot in NW corner.

**GMU/ACRES:** 214 / 400 acres

**OPEN:** Sept. 1–end of Feb.

**HUNTING:** deer, elk, black bear, grouse

► **SLIDE MOUNTAIN** — GRAND CO.

**DIRECTIONS:** E of Kremmling, turn N off Hwy. 40 on CR 2 and go 4 miles to Black Mountain Rd. Go 7.2 miles. Turn left, go 0.2 miles to fork and go left 0.3 miles to sign. Access is steep with no access across neighboring private land on S, W or N.

**GMU/ACRES:** 18 / 1,280 acres

**OPEN:** Sept. 1–end of Feb.

**HUNTING:** deer, elk, pronghorn

► **SOUTH DUFFY MOUNTAIN** — MOFFAT CO.

**DIRECTIONS:** Go S of Craig on Hwy. 13 to CR 51. Go W 2 miles to CR 17, then go N 5 miles.

**GMU/ACRES:** 211 / 640 acres

**OPEN:** Sept. 1–end of Feb.

**HUNTING:** elk, deer, pronghorn, small game

► **SOUTH MIDDLE CREEK** — HUERFANO CO.

**DIRECTIONS:** From La Veta, go 0.5 miles S on Hwy. 12 to Indian Creek Rd. (USFS Rd. 410). Go W 11 miles. Timber activity may be present.

**GMU/ACRES:** 85 / 585 acres

**OPEN:** Sept. 1–May 31

**HUNTING:** deer, elk, bear, lion, turkey, dusky grouse

**NOTE:** *Currently closed due to the 2018 Spring Creek fire.*

► **SOUTH NIPPLE RIM** — MOFFAT CO.

**DIRECTIONS:** From Maybell, go N on CR 19 for 12 miles to CR 21. Then go N 11 miles to CR 7 and head N 2 miles to CR 4. Then go W 9 miles to CR 66 and go S.

**GMUs/ACRES:** 2, 3 / 19,962 acres

**OPEN:** Aug. 15–end of Feb. for hunting. Open year-round for watchable wildlife.

**HUNTING:** pronghorn, deer, elk, coyote

**RESTRICTIONS:**

- a. Discharging firearms prohibited within 100 feet of buildings, corrals as posted.

► **STATE LINE** — BACA CO.

**DIRECTIONS:** From Campo, go 4 miles W on Rd. J, then go S on Rd. 24 for 5 miles. Turn E through USFS pasture gate 6M. Go 1 mile to gate 6A. Or, from gate 6A, walk approx. 2 miles SE to property.

**GMU/ACRES:** 144 / 496 acres

**OPEN:** Sept. 1–end of Feb.

**HUNTING:** pronghorn, scaled quail, rabbit, coyote

**RESTRICTIONS:**

- a. Access by foot only.

► **STEEL CANYON** — SAGUACHE CO.

**DIRECTIONS:** From Villa Grove, go E on CR LL57 (USFS Rd. 970) for 3.5 miles.

**GMU/ACRES:** 82 / 640 acres



**OPEN:** Aug. 15–end of Feb. for hunting. Open year-round for watchable wildlife.

**HUNTING:** elk, deer, pronghorn, rabbit, snowshoe hare, coyote

► **STEINHOFF HILL** — LARIMER CO.

**DIRECTIONS:** From Fort Collins, go N on Hwy. 287 about 16 miles to CR 74E at The Forks, go 4 miles W on CR 74E, then go N on CR 37 for 0.5 miles.

**GMU/ACRES:** 191 / 480 acres

**OPEN:** Sept. 1–end of Feb.

**HUNTING:** big game, small game

**RESTRICTIONS:**

- Big-game hunting by archery only.
- Small-game hunting prohibited except by archery or shotguns not firing single slugs.

► **STEVEN'S GULCH** — LARIMER CO.

**DIRECTIONS:** From Fort Collins, take Hwy. 287 N to CR 74E (Red Feather Lakes Rd.). Go W on CR 74E to USFS road near mile marker 11 on 74E. Follow USFS road S until it enters USFS land. Access at this point is by foot or horse across USFS land. No public road access directly to property boundary.

**GMU/ACRES:** 191 / 480 acres

**OPEN:** Sept. 1–end of Feb.

**HUNTING:** big game, small game

► **STOKES GULCH** — ROUTT CO.

**DIRECTIONS:** From Hayden, go S on CR 37 to CR 59.

**GMU/ACRES:** 13 / 1,863 acres

**OPEN:** first day of archery deer and elk season to May 31

**HUNTING:** deer, elk, pronghorn, waterfowl

► **STONEHOUSE GULCH** — SAGUACHE CO.

**DIRECTIONS:** From Saguache, go 10 miles N on Hwy. 285 to BLM road, then go S from Noland Gulch Loop Rd. to Stonehouse Gulch (across Hwy. 285 from Mineral Hot Springs). Go W 0.5 miles, then go S 2 miles.

**GMU/ACRES:** 681 / 560 acres

**OPEN:** Aug. 15–end of Feb.

**HUNTING:** elk, deer, bighorn sheep, pronghorn, rabbit, dusky grouse, dove, coyote

► **STONEFACE MOUNTAIN** — FREMONT CO.

**DIRECTIONS:** From Cotopaxi, go 17 miles N on CR 12. Timber activity may be present.

**GMU/ACRES:** 58 / 640 acres

**OPEN:** Sept. 1–May 31

**HUNTING:** deer, elk, turkey, bear, dusky grouse

► **SWEETWATER** — KIOWA CO.

**DIRECTIONS:** From Wiley, go N on Hwy. 287 to CR A. Go W on CR A to CR 40, go N 3 miles.

**GMU/ACRES:** 126 / 640 acres

**OPEN:** for fishing, from last day of waterfowl season (or as posted) through Oct. 31. Open for hunting Sept. 1 through last day of waterfowl season (or as posted) to March 30.

**HUNTING:** waterfowl, small game, deer

**FISHING:** warmwater

► **TABLE MOUNTAIN** — FREMONT CO.

**DIRECTIONS:** From Cañon City, go 8 miles E on Hwy. 50 to Hwy. 67. Then go N 3 miles and turn E on CR 123. Go 0.25 miles to CR 132

and turn N. Go 9 miles to Beaver Creek SWA. Access via upper parking area of Beaver Creek SWA.

**GMU/ACRES:** 59 / 9,389 acres

**OPEN:** Sept. 1–May 31

**HUNTING:** deer, bear, lion, rabbit, dove, turkey, coyote

**RESTRICTIONS:**

- Camping prohibited except in big-game season, in designated areas only.
- Horseback riding prohibited except during big-game season.

► **TALLAHASSEE ROAD** — FREMONT CO.

**DIRECTIONS:** From Cañon City, go 12 miles W on Hwy. 50 to Hwy. 9. Go NW 9 miles on Hwy. 9 to CR 2. Take CR 2 W for 3 miles.

**GMU/ACRES:** 58 / 640 acres

**OPEN:** Sept. 1–May 31

**HUNTING:** elk, deer, pronghorn, coyote, bear, grouse

► **TAYLOR DRAW** — JACKSON CO.

**DIRECTIONS:** From Rand, go S on Hwy. 125 for 2.2 miles to CR 21, which becomes USFS Rd. 740. Go 7.1 miles to Jack Creek. Take USFS Rds. 742 and 743 for 3.1 miles to gate.

**GMU/ACRES:** 171 / 320 acres

**OPEN:** Aug. 15–end of Feb.

**HUNTING:** big game, small game

► **TED'S CANYON** — MOFFAT CO.

**DIRECTIONS:** There is no public motor vehicle access directly to this STL. Only reachable from adjacent BLM lands. Access by foot or horseback only.

**PROPERTY DESCRIPTION:** Township 3N, Range 97W, Section 16. See property map at [cpw.state.co.us/statetrustlands](http://cpw.state.co.us/statetrustlands).

**GMU/ACRES:** 11 / 640 acres

**OPEN:** Aug. 15–end of Feb.

**HUNTING:** big game and small game only

► **TEMPLE CANYON** — MOFFAT CO.

**DIRECTIONS:** From Craig, go SW on Hwy. 40 for 27 miles to CR 57 (Price Creek Rd.). Turn S to Rattlesnake Hill. Access via Rattlesnake Hill and BLM land, about 3 miles.

**GMU/ACRES:** 211 / 637 acres

**OPEN:** Sept. 1–end of Feb.

**HUNTING:** deer, elk, small game, birds

► **TEXAS CREEK NO. 1** — FREMONT CO.

**DIRECTIONS:** From Hwy. 50 at Texas Creek, go N on CR 27 (Texas Creek Gulch) about 2.5 miles to 217A Rd. Continue N/NW on 217A Rd. 1 mile to NE corner of STL.

**GMU/ACRES:** 58 / 250 acres

**OPEN:** Sept. 1–May 31

**HUNTING:** elk, deer, lion, bighorn sheep, small game

**RESTRICTIONS:**

- Access by foot or horseback only except on 217A Rd.

► **TEXAS CREEK NO. 2** — FREMONT CO.

**DIRECTIONS:** From Texas Creek No. 1 STL, continue N on 217A Rd. for 5 miles. STL is 0.5 miles W through BLM land. No access road to STL.

**GMU/ACRES:** 58 / 160 acres

**OPEN:** Sept. 1–end of Feb.

**HUNTING:** elk, deer, lion, bighorn sheep, small game

► **THORNBURG DRAW** — MOFFAT CO.

**DIRECTIONS:** From Maybell, go 5 miles W on Hwy. 40, turn S on BLM Rd. 1558. Go about 0.25 miles.

**GMU/ACRES:** 11 / 640 acres

**OPEN:** Sept. 1–end of Feb.

**HUNTING:** pronghorn, deer, elk, small game

► **THREE MILE MOUNTAIN** — PARK CO.

**DIRECTIONS:**

**PARCEL 1:** Go S from Hartsel 14 miles on Hwy. 9. Turn E on CR 116 (39-Mile Mtn. Rd.) and go 2 miles.

**PARCEL 2:** Go S on Hwy. 9 for 9 miles. Turn E, go 1.1 miles on unmarked dirt road to W boundary.

**GMU/ACRES:** 58 / 640 acres in each parcel, 1,280 total

**OPEN:** Sept. 1–end of Feb.

**HUNTING:** pronghorn, coyote, dove, rabbit

► **THREE SISTERS** — JACKSON CO.

**DIRECTIONS:** Follow directions to Elk Mountain STL. Access from Elk Mountain STL or State Forest State Park.

**GMU/ACRES:** 6 / 1,523 acres

**OPEN:** Aug. 15–end of Feb.

**HUNTING:** big game, small game

**FISHING:** coldwater stream

**RESTRICTIONS:**

- Only access is from parking area at end of CR 12E.

► **TOMICHI DOME** — GUNNISON CO.

**DIRECTIONS:** From Gunnison, at Hwys. 50 and 135, go 17 miles E on Hwy. 50 to Gunnison County/USFS Rd. 887 (Waunita Hot Springs Rd.). Turn N on BLM Rd. 3095 and go 4 miles to W boundary.

**GMU/ACRES:** 551 / 640 acres

**OPEN:** **NEW** Aug. 15–end of Feb. for public access. Open year-round for fishing.

**HUNTING:** deer, elk, pronghorn, bear, lion, grouse, rabbit

**FISHING:** Hot Springs Res.

**RESTRICTIONS:**

- Camping allowed as posted.

► **TRIANGLE** — MOFFAT CO.

**DIRECTIONS:** Immediately W of Maybell off Hwys. 318 and 40.

**GMU/ACRES:** 3, 11 / 1,122 acres

**OPEN:** Sept. 1–end of Feb.

**HUNTING:** deer, elk, pronghorn, small game

► **TROUBLESOME VALLEY RANCH** — GRAND CO.

**DIRECTIONS:** From Kremmling, take Hwy. 40 E 5 miles to CR 2, then go N about 9 miles to CR 24, turn right. Access through BLM or off road.

**GMU/ACRES:** 18 / 876 acres

**OPEN:** Sept. 1–end of Feb.

**HUNTING:** elk, deer, rabbit, coyote, grouse

► **TURKEY GULCH** — FREMONT CO.

**DIRECTIONS:** Go 5 miles S of Texas Creek on Hwy. 69, then go 2 miles E on CR 28. Go 1 mile S by foot or horseback across BLM land.

**GMU/ACRES:** 691 / 640 acres

**OPEN:** Sept. 1–May 31 for hunting

**HUNTING:** elk, deer, bear, lion, small game

► **TURKEY TRACK RANCH** — EL PASO CO.

**DIRECTIONS:** From Fountain, go E 14 miles on Squirrel Creek Rd. This road and Peyton Hwy. border STL.

**GMU/ACRES:** 118 / 8,887 acres

**OPEN:** Sept. 1–end of Feb.

**HUNTING:** big game, small game

**RESTRICTIONS:**

- a. Access from designated parking area only.

► **VILLA GROVE** — SAGUACHE CO.

**DIRECTIONS:** One parcel 8.5 miles N of Villa Grove on Hwy. 285. Other parcel 3 miles NE of Villa Grove on Hayden Pass Rd. through BLM land.

**GMU/ACRES:** 82 / 880 acres

**OPEN:** Sept. 1–end of Feb.

**HUNTING:** elk, deer, pronghorn, bear, small game

► **VINCENTE CANYON** — CONEJOS CO.

**DIRECTIONS:** From Monte Vista, go 21 miles S on Hwy. 15 to Capulin. Go 10 miles SW on dump road (CR 8) from Capulin to N end.

**GMU/ACRES:** 81 / 640 acres

**OPEN:** Aug. 15–May 31 for hunting. Open year-round for fishing.

**HUNTING:** bighorn sheep, deer, elk, pronghorn, lion, bear, small game

**FISHING:** La Jara Creek

**RESTRICTIONS:**

- a. Camping allowed as posted.

► **WARMER GULCH** — PARK CO.

**DIRECTIONS:** From Cañon City, go W on Hwy. 50 to Hwy. 9. Turn N and go 0.5 miles N of Park-Fremont county line. Adjoins Thirty-One Mile Mountain.

**GMU/ACRES:** 58 / 640 acres

**OPEN:** Sept. 1–May 31

**HUNTING:** deer, bear, lion, elk, rabbit, dove, coyote

**RESTRICTIONS:**

- a. Access by foot or horseback only from the designated parking area; no motorized vehicles.

► **WAUGH MOUNTAIN** — PARK, FREMONT COs.

**DIRECTIONS:** From Cañon City, go W on Hwy. 50 for 12 miles. Turn right on Hwy. 9 and go 9 miles. Take CR 2 W for 15 miles. Foot access through BLM land on E and S. Use BLM parking lot.

**GMU/ACRES:** 58 / 18,253 acres

**OPEN:** first day of archery pronghorn season through May 31.

**HUNTING:** elk, deer, pronghorn, bear, coyote, grouse

**NOTE:** Exchange of use on STL. Part private land, part STL Public Access Program.

► **WEBER CANYON** — MONTEZUMA CO.

**DIRECTIONS:** From Mancos, go 4.4 miles S on CR 41 to designated parking area on E side of CR 41.

**GMU/ACRES:** 73 / 441 acres

**OPEN:** **NEW** Sept. 1–last day of spring turkey season. **NEW** All public access March 1–last day of spring turkey season is for mountain lion and turkey hunting only.

**HUNTING:** deer, elk, lion, small game

► **WELDON VALLEY** — MORGAN CO.

**DIRECTIONS:** From Weldon, go E 0.33 miles on CR Y, then go N 2 miles on CR 10. STL on both sides of CR 10. Gate in SE corner of Sect. 22 on CR 10 and in SW corner of Sect. 21.

**GMU/ACRES:** 95 / 5,600 acres

**OPEN:** Sept. 1–end of Feb.

**HUNTING:** deer, pronghorn, dove, waterfowl

► **WERNER ARROYO** — SAGUACHE CO.

**DIRECTIONS:** From Saguache, go S 7 miles on Hwy. 285 to CR T. Turn E and go 6 miles to CR 53. Then go S 2 miles to CR R. Turn W and go 1 mile. Turn N and go 0.5 miles.

**GMU/ACRES:** 682 / 320 acres

**OPEN:** Aug. 15–end of Feb.

**HUNTING:** deer, pronghorn, waterfowl, rabbit, snowshoe hare, coyote, furbearers

► **WEST BEAR GULCH** — FREMONT CO.

**DIRECTIONS:** In Cañon City at 4th St. and Hwy. 50, go S/SE on 4th St. to CR 143 (Oak Creek Grade Rd.). Go 11 miles S on CR 143 to Yorkville and BLM Rd. 6227 (approx. 2 miles past USFS Oak Creek campground). Go 2 miles W/NW on Rd. 6227 to E boundary of property.

**GMU/ACRES:** 69 / 640 acres

**OPEN:** Sept. 1–May 31

**HUNTING:** turkey, deer, elk, bear, lion, small game

► **WEST CARTER MOUNTAIN** — GRAND CO.

**DIRECTIONS:** From Kremmling, take Hwy. 40 W 14 miles to Chimney Rock Rd. (CR 27/USFS Rd. 103). Access to SW corner (Indian Pass) begins at gate 1.5 miles E of Hwy. 40. Access from E and NE (Badger Creek) continues up Chimney Rock Rd. 5 miles to marked gates.

**GMU/ACRES:** 181 / 2,360 acres

**OPEN:** Sept. 1–end of Feb.

**HUNTING:** big game, small game

**RESTRICTIONS:**

- a. Motor vehicles restricted to Chimney Rock Rd. unless posted.
- b. Camping, campfires allowed within 300 feet of Chimney Rock Rd. (CR 27/USFS Rd. 103) as posted, 14-day limit on camps.

► **WHETSTONE MOUNTAIN** — GUNNISON CO.

**DIRECTIONS:** From intersection of CR 730 and CR 737, drive 4.1 miles on CR 737 to USFS boundary. Turn right onto USFS Rd. 563. Property accessible from USFS Rd. 563.1A and USFS Rd. 563.2A across USFS land. No formal trailhead exists.

**GMUs/ACRES:** 54 / 640 acres

**OPEN:** **NEW** Aug. 15–end of Feb.

**HUNTING:** Elk, mule deer, black bear, small game  
**RESTRICTIONS:**

- a. Access by foot or horseback only.

► **WHISKEY CREEK** — EAGLE CO.

**DIRECTIONS:** From Vail, go W on I-70 to Exit 171, then go 0.5 miles W. STL S of I-70. Parking at USFS office at Meadow Mtn. (off I-70 Exit 171, 0.25 miles E). Timber activity may be present.

**GMUs/ACRES:** 36, 45 / 602 acres

**OPEN:** Sept. 1–end of Feb.

**HUNTING:** deer, elk, bear, dusky grouse, rabbit, coyote

► **WILLOW CREEK** — MOFFAT CO.

**DIRECTIONS:** From Craig, go N 29 miles on Hwy. 13 to CR 101. Go 7 miles NE on CR 101 to CR 70. Go 3 miles E on CR 70. STL 0.25 miles NE through BLM.

**GMU/ACRES:** 4 / 640 acres

**OPEN:** Sept. 1–May 31

**HUNTING:** deer, elk, lion, pronghorn, small game

► **WINDY RIDGE** — GRAND CO.

**DIRECTIONS:** From Kremmling, go W 20 miles on Hwy. 40 (Diamond Creek crossing, mile marker 163), go W 2 miles on CR 184. Timber activity may be present. CR access runs through private property until boundary of STL. Driving or parking vehicles off county road in private hay meadows prohibited.

**GMU/ACRES:** 27 / 880 acres

**OPEN:** Sept. 1–end of Feb.

**HUNTING:** big game, small game

**RESTRICTIONS:**

- a. Motor vehicle access only on CR 184.
- b. Motor vehicle access through gate in Sect. 11 restricted to designated track when road is dry.
- c. Parking restricted in Sect. 14 as posted.

► **YAMPA RIVER** — ROUTT CO.

**DIRECTIONS:** From Hayden, go 8 miles W on Hwy. 40. STL S of Hwy. 40. Access from Yampa River SWA. Parking available.

**GMU/ACRES:** 13 / 2,006 acres

**OPEN:** first day of archery deer and elk season through May 31.

**HUNTING:** deer, elk, grouse, rabbit

**RESTRICTIONS:**

- a. Only access is from SWA parking area.

► **ZAPATA FALLS** — ALAMOSA CO.

**DIRECTIONS:** From Alamosa, go 14.4 miles E on Hwy. 160. Turn N onto CO 150 and go 10.7 miles to Zapata Falls sign. Turn right and follow gravel road 3.5 miles to BLM trailhead parking lot.

**GMU/ACRES:** 82 / 619 acres

**OPEN:** Sept. 1–end of Feb. for big game hunting. Year-round for wildlife viewing.

**HUNTING:** elk, mule deer, bear and mountain lion

**RESTRICTIONS:**

- a. Overnight parking prohibited
- b. Hunting prohibited within designated safety zone adjacent to waterfall trail.



# STATE PARKS

## MORE ABOUT STATE PARKS

Wherever you go in Colorado, there's a state park waiting to welcome you. Mountains or prairies, rivers or forests, out in the country or next to the city: Colorado's 41 state parks are as diverse as the state itself, and they offer something for everyone. Enjoy more than 700 miles of trails, water sports, rock climbing and more than 4,000 campsites and 58 cabins and yurts. For information about hunting, fishing and other recreational opportunities at state parks, call 303-297-1192, or visit any state park, CPW office or go to [cpw.state.co.us/park-map](http://cpw.state.co.us/park-map).

### Elkhead Reservoir State Park.

*The park has 900 water acres for boating, water and jet skiing, and swimming. Visitors can also fish, ride horses, bike, birdwatch, camp and more.*

© Vic Schendel, CPW

## STATE PARK ACCESS RULES

### RULES FOR E-BIKES IN STATE PARKS:

E-bikes (electrical-assisted bicycles) are vehicles with 2 or 3 wheels, fully operable pedals and an electric motor that doesn't go over 750 watts.

See page 3, "State Wildlife Areas," for descriptions of the 3 classes of e-bike.

In state parks, **class 1 and 2 e-bikes** are allowed on roadways and designated bike lanes, and on multi-use trails and other areas (e.g., campgrounds) that are open to nonmotorized biking.

**Class 3 e-bikes** are only allowed on designated roadways and designated bike lanes.

The following information applies to all Colorado State Parks. Additional property-specific information is listed on the pages that follow.

### PARK HOURS

- Day-use areas generally are open 5 a.m.–10 p.m. Some day-use parks close earlier (sunset or dusk) and have gates to prevent access outside of operating hours; contact the park for hours of operation. Check our website for seasonal or maintenance closures: [cpw.state.co.us](http://cpw.state.co.us)
- Most parks are open every day of the year, weather permitting, but please see individual park listings for exceptions.

**NOTE:** State parks in the Boulder/Denver area tend to be very busy on week-ends and holidays from May to Sept., so visit on a weekday, or arrive early in the morning or later in the afternoon to help ensure you can access your favorite park.

### HUNTING ON STATE PARKS

- Hunting is allowed only on some state parks. If it is allowed, it will be listed under "Recreation" in the parks information that starts on page 45.

### CAMPING & RESERVATIONS

- The online licensing, pass and reservation system is a one-stop shop for all items that can be purchased from CPW, including camping reservations, park passes and hunting and fishing licenses. All customers who wish to purchase products or make reservations online will need to look up their old account or set up a new account. Go to [cpw.state.co.us](http://cpw.state.co.us) and choose "Camping Reservations" under "Things to Do" to get started.
- Reserve campsites, yurts and cabins from six months up to three days in advance by going to [cpw.state.co.us](http://cpw.state.co.us) (choose "Camping Reservations" under "Things to Do"), or call 1-800-244-5613, 24 hours a day, 7 days a week.
- Last-minute reservations will no longer be an issue at 22 state parks because of the new reservation-only system, where campers can reserve a site, 24/7, anywhere from six months in advance up until the day of their arrival: Go to [cpw.state.co.us](http://cpw.state.co.us) and choose "Camping Reservations" under "Things to Do," or call 1-800-244-5613. See the parks involved on pages 45–47.
- Any site not reserved is available on a first-come, first-served basis.
- Entrance fees apply at all parks in addition to camping and reservation fees. Cost of a daily pass may vary by park (\$8–\$10).
- Customers can cancel their camping reservations at any time prior to their stay, online at [cpw.state.co.us](http://cpw.state.co.us) (choose "Camping Reservations" under "Things to Do") or by phone: 1-800-244-5613. **Reservation change or cancellation fees are nonrefundable.**



## STATE PARK FEES & PASSES

### DAILY FEES AND ENTRANCE PASSES

- Entrance fees are charged at all state parks. They help offset operating costs.
- Daily passes are \$8–\$10 per vehicle, or \$4 for an individual pass to walk or bike in, depending on which park you visit.
- Daily passes are available at the park and are valid until noon the day after purchase. The fee for a daily pass covers all occupants of a vehicle. Some parks may charge a per-person fee to walk or bike in for those 16 years of age or older.

**NOTE:** Cherry Creek State Park is subject to an additional fee for the Cherry Creek Basin Water Quality Authority: \$1/day or \$3/annual

### ANNUAL PASS FEES

- All annual passes allow you access to all state parks for 12 months from the date of purchase. Available online at [cpw.state.co.us](http://cpw.state.co.us), by phone at 800-244-5613, at any CPW location or through any sales agent.
- An annual park pass is used in lieu of a daily entrance pass (see above).
- \$80 for an affixed vehicle pass.
- **NEW** \$120 for a hangtag annual pass. This pass is issued to an individual, not a vehicle, so the pass can be moved between vehicles as long as the pass owner is in the vehicle.
- \$40 for an additional affixed annual vehicle pass. You must possess a valid affixed annual or hangtag annual pass to qualify to purchase this pass.
- Discounted annual passes are available to Colorado residents who are 64 years and older, disabled or eligible because of income: [cpw.state.co.us/accessibility](http://cpw.state.co.us/accessibility)

### MILITARY PASSES

- Active duty military and veterans are admitted free to state parks for the month of August and on Veteran's Day (Nov. 11).
- The military member or veteran must show proof of military service (photo ID, DD-214, VA medical card) and obtain the free pass from any Colorado state park or CPW office. The military member or veteran must be in the vehicle using the pass.

### PICK UP A FREE STATE PARKS & HATCHERIES PASSPORT WHILE VISITING!

- Stop by one of our 41 state parks or 15 hatcheries and pick up the CPW Passport. Challenge yourself to collect **ALL** the stamps while you travel the state and log your memories in the Passport: Use #COParksPassport to share your adventures. Then, send in your photo to collect your completion prize(s): [info@FriendsofColoradoStateParks.org](mailto:info@FriendsofColoradoStateParks.org)

## STATE PARKS PROPERTIES

**NEW ▶ CAMEO SHOOTING & EDUCATION COMPLEX — MESA CO.**

**NOTE:** While Cameo has the same general rules as state parks (see Chapter P-1 of our regulations: [cpw.state.co.us/regulations](http://cpw.state.co.us/regulations)), **PARK PASSES ARE NOT VALID FOR ENTRY HERE.** You must purchase Cameo passes specifically to use in the Cameo shooting areas. See the types of Cameo passes and fees online: [cpw.state.co.us/cameo](http://cpw.state.co.us/cameo)

**DIRECTIONS:** Take I-70 to exit 45, turn north and follow signs to Cameo.

**GMUs/ACRES:** 31 / 1,700

**FACILITIES:** Rifle, pistol, shotgun, archery ranges; hunting, fishing, shooting and other outdoor activity programs and classes

**RESTRICTIONS:**

- Public access from sunrise to sunset only.
- Fires may be prohibited to comply with current burn restrictions.
- Camping, possession of marijuana prohibited.
- Dogs prohibited outside of vehicles.
- Hunting permitted only in area north of and within 100 yards of Coal Canyon-Main Canyon divide.
- All persons must comply with range safety rules, as posted.
- Biking only in designated areas, as posted.

► This is a list of some popular recreation activities offered at Colorado state parks. For rules, downloadable maps and a full list of activities available at each park, go to the Park Finder online: [cpw.state.co.us/park-map](http://cpw.state.co.us/park-map)

**▶ ARKANSAS HEADWATERS — CHAFFEE, FREMONT, LAKE AND PUEBLO COs.**

**DIRECTIONS TO VISITOR CENTER:** From intersection of Hwys. 50/291 in Salida, go N on Hwy. 291 (1st St.). Go 1 block past stoplight to G St., turn right 1 block to Sackett Ave., turn left. Visitor Center on left corner of Sackett and G streets. Note that the park spans 152 miles from Leadville to Pueblo, and campsites are located along this span.

**PHONE:** 719-539-7289

**ACRES:** 5,652 total acres, 152 miles of river

**FACILITIES:** picnic sites, including group picnicking, campgrounds, boat ramps, visitor center

**RECREATION:** fishing, whitewater boating, camping, hiking, mountain biking, OHV, hunting, horseback trails, boating, swimming, cross-country skiing/snowshoeing, rock climbing, wildlife viewing

**NEW NOTE:** Camping reservations, available 24/7, required on all sites. See page 44.

**▶ BARR LAKE — ADAMS CO.**

**DIRECTIONS:** From Denver, take I-76 E to Exit 22, Bromley Lane. Go E about 1 mile to Picadilly Rd., then go S about 2 miles to park entrance on right.

**PHONE:** 303-659-6005

**ACRES:** 1,164 land acres, 1,726 water acres

**FACILITIES:** picnic sites, boat ramp, visitor center

**RECREATION:** hunting by reservation only (see "Reservations: Hunting," page 1, for details), fishing, hiking, biking, horseback trails, boating, cross-country skiing/snowshoeing

**▶ BOYD LAKE — LARIMER CO.**

**DIRECTIONS:** From I-25 Exit 257 West (Hwy. 34) 2.3 miles, go right on Boise Ave 1.5 miles, turn right on 37th St. (T intersection). Turn right. Park is on right (800 ft).

**PHONE:** 970-669-1739

**ACRES:** 257 land acres, 1,747 water acres

**FACILITIES:** picnic sites, boat ramps, electric hookups, dump station, visitor center

**RECREATION:** **NEW** Waterfowl hunting by reservation only (see "Reservations: Hunting," page 1, for details), fishing, camping, hiking, biking, boating, swimming, cross-country skiing/snowshoeing

**NEW NOTE:** Camping reservations, available 24/7, required on all sites. See page 44.

**▶ CASTLEWOOD CANYON — DOUGLAS CO.**

**DIRECTIONS:** From I-25 at Castle Rock, go E on Founders Parkway to Hwy. 86; go E 4 miles to Franktown; go S on Hwy. 83 (S. Parker Rd.), and go 5 miles S to park entrance.

**PHONE:** 303-688-5242

**ACRES:** 2,300 land acres

**FACILITIES:** picnic sites, visitor center

**RECREATION:** hiking, cross-country skiing/snowshoeing, rock climbing, wildlife viewing, educational tours, photography

**▶ CHATFIELD — JEFFERSON, DOUGLAS, ARAPAHOE COs.**

**DIRECTIONS:** From Denver, go W on C-470 to Wadsworth (Hwy. 121) exit. Go S on Wadsworth 1 mile. Deer Creek entrance is on E of road. Or, from C-470 and Santa Fe Dr. (Hwy. 85), go S on Hwy. 85, go W on Titan Pkwy., turn right on Roxborough Park Rd. to Plum Creek entrance.

**PHONE:** 303-791-7275

**ACRES:** 3,895 land acres, 1,423 water acres

**FACILITIES:** picnic sites, horse rental, sewer and electrical hookups, dump station, boat ramps, marina, swim beach, model airplane field

**RECREATION:** fishing, camping, hiking, biking, horseback trails, boating, swimming, cross-country skiing/snowshoeing, hot-air ballooning, wildlife viewing

**NEW NOTE:** Camping reservations, available 24/7, required on all sites. See page 44.

**▶ CHERRY CREEK — ARAPAHOE CO.**

**DIRECTIONS:** From I-225, go 1 mile S on Parker Rd. to Lehigh Ave., follow signs to E entrance of the park.

**PHONE:** 303-690-1166

**ACRES:** 3,570 land acres, 880 water acres

**FACILITIES:** picnic sites, horse rental, electrical hookups, dump station, boat ramps, marina, shooting range

**RECREATION:** fishing, camping, hiking, biking, horseback trails, boating, swimming, cross-country skiing/snowshoeing

**NEW NOTE:** Camping reservations, available 24/7, required on all sites. See page 44.

**▶ CHEYENNE MOUNTAIN — EL PASO CO.**

**DIRECTIONS:** From I-25, exit on South Academy (Exit 135), go W on Academy to Hwy. 115. Go S on Hwy. 115 to first traffic light at Gate 1 of Fort Carson. Turn W at light into park entrance.

**PHONE:** 719-576-2016

**ACRES:** 2,701 land acres

**FACILITIES:** picnic sites, campground with 51 full hookup sites and 10 basic sites, visitor center

**RECREATION:** camping, hiking, biking

**NOTE:** Camping reservations, available 24/7, required on all sites. See page 44.

**▶ CRAWFORD — DELTA, MONTROSE COs.**

**DIRECTIONS:** From Delta, take Hwy. 92 E to Hotchkiss. Veer right on Hwy. 92. Go 10 miles to Crawford. Park is 1 mile S on Hwy. 92.

**PHONE:** 970-921-5721

**ACRES:** 381 land acres, 379 water acres

**FACILITIES:** picnic sites, boat ramps, electrical hookups, dump station, visitor center

**RECREATION:** fishing, hunting, camping, hiking, biking, boating, swimming, cross-country skiing/snowshoeing, snowmobiling

**▶ ELDORADO CANYON — BOULDER CO.**

**DIRECTIONS:** From Hwy. 36, take Superior/Louisville exit (McCaslin Blvd.); go S to Colo. 170, go W about 9 miles through Eldorado Springs. Park entrance on W side of Eldorado Springs.

**VISITOR CENTER:** Go 1 mile W of park entrance.

**PHONE:** 303-494-3943

**ACRES:** 1,441 land acres, one mile of river

**FACILITIES:** picnic sites, visitor center

**RECREATION:** rock climbing, hiking, biking, horseback trails, cross-country skiing/snowshoeing, fishing, hunting with primitive weapons only at the Crescent Meadows property

**▶ ELEVEN MILE — PARK CO.**

**DIRECTIONS:** From Colorado Springs, take Hwy. 24 W 38 miles until 1 mile W of town of Lake George. Then turn S on CR 90 and go 6 miles to CR 92. Go S on CR 92 for 5 miles to the park.

**PHONE:** 719-748-3401

**ACRES:** 4,167 land acres, 3,405 water acres

**FACILITIES:** picnic sites, boat ramps, electrical hookups, dump station, visitor center

**RECREATION:** hunting, fishing, camping, hiking, biking, boating, cross-country skiing/snowshoeing

**NOTE:** Camping reservations, available 24/7, required on all sites. See page 44.

**▶ ELKHEAD RESERVOIR — MOFFAT CO.**

**DIRECTIONS:** From Hayden, follow Hwy. 40 W 10 miles to CR 29. Turn right and follow 4 miles to CR 28. Turn right, main park access on left.

**PHONE:** 970-276-2061

**ACRES:** 1,208 land acres, 900 water acres

**FACILITIES:** picnic sites, boat ramps

**RECREATION:** hunting, fishing, camping, hiking, biking, horseback trails, boating, swimming, cross-country skiing/snowshoeing

**▶ GOLDEN GATE CANYON — JEFFERSON, GILPIN COs.**

**DIRECTIONS:** Take I-70 W, exit Hwy. 58, go 5 miles to Hwy. 93. Go N 1.5 miles to Golden Gate Canyon Rd.; turn left and go 13 miles to visitor center.

**PHONE:** 303-582-3707

**ACRES:** 11,895 land acres, 8 water acres

**FACILITIES:** picnic sites, electrical hookups, dump station, visitor center

**RECREATION:** hunting, fishing, camping, hiking, biking, horseback trails, cross-country skiing/snowshoeing, rock climbing

**NEW NOTE:** Camping reservations, available 24/7, required on all sites. See page 44.



► **HARVEY GAP** — GARFIELD CO.

**DIRECTIONS:** From Silt, go W on Hwy. 6/24 to First St. Turn N on First St. and go 1.2 miles to Silt Mesa Rd. Go W 0.7 miles to Harvey Gap Rd. (CR 237). Go N, follow Harvey Gap Rd. for 3.4 miles to the park.

**PHONE:** 970-625-1607

**ACRES:** 106 land acres, 198 water acres

**FACILITIES:** picnic sites, boat ramp

**RECREATION:** hunting, fishing, boating, swimming, cross-country skiing/snowshoeing

► **HIGHLINE LAKE** — MESA CO.

**DIRECTIONS:** From Loma exit on I-70, (Hwy. 139), go N 5 miles to Q Rd., then W 1.2 miles to 11.8 Rd. and N 1 mile to the park.

**PHONE:** 970-858-7208

**ACRES:** 389 land acres, 173 water acres

**FACILITIES:** visitor center, picnic sites, boat ramps, dump station

**RECREATION:** hunting by reservation only (*see Reservations: Hunting, page 1, for more details*), fishing, camping, hiking, biking, horseback trails, boating, swimming

**NEW NOTE:** *Camping reservations, available 24/7, required on all sites. See page 44.*

► **JACKSON LAKE** — MORGAN, WELD COs.

**DIRECTIONS:** From Hwy. 34 and I-76 interchange, go N 7.25 miles on Colo. 39, through Goodrich. Then go W on Y5 (follow paved road) for 2.5 miles.

**PHONE:** 970-645-2551

**ACRES:** 580 land acres, 2,511 water acres

**FACILITIES:** picnic sites, boat ramp, electrical hookups, dump station, visitor center

**RECREATION:** hunting, fishing, OHV, camping, hiking, boating, swimming, cross-country skiing/snowshoeing

**NEW NOTE:** *Camping reservations, available 24/7, required on all sites. See page 44.*

► **JAMES M. ROBB-COLORADO RIVER** — MESA CO.

**PHONE:** 970-434-3388 or 970-858-9188 (Fruita Section)

**CONNECTED LAKES:**

**DIRECTIONS:** From SW portion of Grand Junction at Hwy. 340, go NW on Dike Rd. 1.5 miles.

**ACRES:** 20 land acres, 30 water acres

**FACILITIES:** picnic sites, boat ramp

**RECREATION:** fishing, hiking, biking, boating

**CORN LAKE:**

**DIRECTIONS:** Take Exit 37 off I-70, go to 32 Rd., turn S on Hwy. 141 and go 2 miles.

**ACRES:** 100 land acres, 22 water acres

**FACILITIES:** picnic sites, boat ramp

**RECREATION:** fishing, hiking, biking, horseback trails, waterfowl hunting

**FRUITA:**

**DIRECTIONS:** Take I-70 to Exit 19 at Fruita. Go S on Hwy. 340 for 0.5 miles to entrance on W.

**ACRES:** 20 land acres, 15 water acres

**FACILITIES:** picnic sites, boat ramp, electrical hookup, dump station, visitor center

**RECREATION:** fishing, camping, hiking, biking, horseback trails, boating

**NOTE:** *Swim beach closed indefinitely.*

**ISLAND ACRES:**

**DIRECTIONS:** Take Exit 47 off I-70; follow signs.

**ACRES:** 627 land acres, 251 water acres

**FACILITIES:** picnic sites, electrical hookups, dump station

**RECREATION:** fishing, camping, hiking, biking, swimming, waterfowl hunting

► **JOHN MARTIN RESERVOIR** — BENT CO.**DIRECTIONS:**

**FROM LAS ANIMAS:** Go 16 miles E of Las Animas on Hwy 50 to CR 24 at Hasty. Go S on CR 24 about 2 miles to park entrance.

**FROM LAMAR:** Take Hwy. 50 W from Lamar about 20 miles to Hasty. Go S on School Street (CR 24); go 2 miles to park entrance.

**PHONE:** 719-829-1801

**ACRES:** 1,642 land acres, 11,749 water acres

**FACILITIES:** picnic sites, boat ramps, electrical hookups, dump station, visitor center

**RECREATION:** fishing, camping, hiking, biking, boating, swimming, cross-country skiing/snowshoeing

**NEW NOTE:** *Camping reservations, available 24/7, required on all sites. See page 44.*

► **LAKE PUEBLO** — PUEBLO CO.

**DIRECTIONS:** From I-25 at Pueblo, Exit No. 101; go 2.5 miles W on Hwy. 50. Turn S on Pueblo Blvd., go 4 miles to Thatcher Ave. Turn W, go 4 miles to park entrance.

**PHONE:** 719-561-9320

**ACRES:** 12,885 land acres, 4,611 water acres

**FACILITIES:** picnic sites, boat ramps, electrical hookups, dump station, visitor center

**RECREATION:** hunting, fishing, camping, hiking, biking, horseback trails, boating, swimming

**NEW NOTE:** *Camping reservations, available 24/7, required on all sites. See page 44.*

► **LATHROP** — HUERFANO CO.

**DIRECTIONS:** From Walsenburg, go 3 miles W on Hwy. 160.

**PHONE:** 719-738-2376

**ACRES:** 1,780 land acres, 412 water acres

**FACILITIES:** picnic sites, boat ramps, electrical hookups, dump station, visitor center

**RECREATION:** hunting, fishing, camping, hiking, biking, boating, swimming, cross-country skiing/snowshoeing, golf

**NEW NOTE:** *Camping reservations, available 24/7, required on all sites. See page 44.*

► **LONE MESA** — DOLORES CO.

**DIRECTIONS:** From Dolores, take USFS roads 526 and 514 N and W to the park.

**PHONE:** **NEW** 970-533-7065

**ACRES:** 11,780 land acres

**NOTE:** *The park is currently closed to the public. Limited hunting is allowed by a special use permit program during big-game seasons. Call for information.*

► **LORY** — LARIMER CO.

**DIRECTIONS:** From Ft. Collins, go N on Hwy 287, staying straight when highway forks N and following CR 54G into LaPorte. Continue W to Bellvue and turn left on Rist Canyon Rd. (52E). Follow one mile to CR 23N. Turn left and follow 1.4 miles to Lodgepole (25G). Turn right and travel 1.6 miles to park entrance.

**PHONE:** 970-493-1623

**ACRES:** 2,591 land acres

**FACILITIES:** picnic sites, visitor center

**RECREATION:** hunting, fishing, camping, hiking, biking, horseback trails, cross-country skiing/snowshoeing, rock climbing

► **MANCOS** — MONTEZUMA CO.

**DIRECTIONS:** From Durango, take Hwy. 160 W 27 miles to Mancos. Go N on Hwy. 184 approximately 0.25 miles, turn E on CR 42 (USFS

Rd. 561). Go 4 miles and take CR N to park entrance.

**PHONE:** 970-533-7065

**ACRES:** 354 land acres, 217 water acres

**FACILITIES:** picnic sites, boat ramp, dump station

**RECREATION:** fishing, camping, hiking, biking, horseback trails, boating, cross-country skiing/snowshoeing

► **MUELLER** — TELLER CO.

**DIRECTIONS:** From Colorado Springs, go 25 miles W on Hwy. 24 to Divide. Go S on Hwy. 67 for 3.5 miles to park entrance.

**PHONE:** 719-687-2366

**ACRES:** 5,109 land acres, 5 water acres

**FACILITIES:** picnic sites, electrical hookups, dump station, showers, visitor center

**RECREATION:** camping, hiking, biking, horseback trails, cross-country skiing/snowshoeing, limited hunting and fishing

**NEW NOTE:** *Camping reservations, available 24/7, required on all sites. See page 44.*

► **NAVAJO** — ARCHULETA CO.

**DIRECTIONS:** From Pagosa Springs, take U.S. 160 W 17 miles. Go SW on Colo. 151 for 18 miles to Arboles. Go 2 miles S on CR 982.

**PHONE:** 970-883-2208

**ACRES:** 2,087 land acres, 2,895 water acres — the reservoir is more than 15,000 water acres that span Colorado and New Mexico.

**FACILITIES:** picnic sites, boat ramp, electrical hookups, dump station, visitor center

**RECREATION:** hunting, fishing, camping, hiking, biking, boating, swimming

**NOTE:** *Boaters may launch in either state and use the entire reservoir. Valid New Mexico AND Colorado fishing licenses are required.*

► **NORTH STERLING** — LOGAN CO.

**DIRECTIONS:** From I-76, take exit #125 (Sterling), turn W on Hwy. 6 (traffic W from Denver, turn left off exit ramp; traffic E from Julesburg/Nebraska, turn right off exit ramp). Follow Hwy. 6 west for 2 miles over bridge. Turn right (N) on N. 3rd St. Take slight left onto Sidney Ave., continue N for 1.5 miles. Turn left onto CR 34, continue W 1 mile. Turn right onto CR 39, follow paved road N for 10 miles. **NOTE:** *If using a GPS unit to navigate, this road changes names several times. Don't turn onto any unpaved roads. After S-curves, turn left onto CR 46, continue for 2 miles W to CR 33. Follow paved road N on CR-33.*

**PHONE:** 970-522-3657

**ACRES:** 2,820 land acres, 2,895 water acres

**FACILITIES:** archery range, picnic sites, boat ramps, electrical hookups, dump station, visitor center

**RECREATION:** hunting, fishing, camping, hiking, biking, horseback trails, boating, swimming

**NEW NOTE:** *Camping reservations, available 24/7, required on all sites. See page 44.*

► **PAONIA** — GUNNISON, PITKIN COs.

**DIRECTIONS:** From Glenwood Springs, take Hwy. 82 S to Carbondale. At Hwy. 133, go S 46 miles.

**PHONE:** 970-921-5721

**ACRES:** 1,250 land acres, 334 water acres

**FACILITIES:** picnic sites, boat ramp

**RECREATION:** hunting, fishing, camping, boating, cross-country skiing/snowshoeing

► **PEARL LAKE** — ROUTT CO.

**DIRECTIONS:** From Steamboat Springs, go W 2 miles on Hwy. 40 to CR 129. Turn N and go 2.3 miles to Pearl Lake Rd. Go E 2 miles to the park.  
**PHONE:** 970-879-3922

**ACRES:** 134 land acres, 166 water acres

**FACILITIES:** picnic sites, boat ramp

**RECREATION:** hunting, fishing, camping, hiking, biking, boating, cross-country skiing/snowshoeing, snowmobiling

**NEW NOTE:** *Camping reservations, available 24/7, required on all sites. See page 44.*

► **RIDGWAY** — OURAY CO.

**DIRECTIONS:** From Montrose, go 20 miles S on Hwy. 550.

**PHONE:** 970-626-5822

**ACRES:** 2,100 land acres, 1,101 water acres

**FACILITIES:** picnic sites, boat ramp, buoy and slip rentals, electrical hookups, dump station, visitor center

**RECREATION:** hunting, fishing, camping, hiking trails, biking, boating, swimming, cross-country skiing/snowshoeing

**NOTE:** *Camping reservations, available 24/7, required on all sites in F and G loops. See page 44.*

► **RIFLE FALLS** — GARFIELD CO.

**DIRECTIONS:** From I-70 exit at Rifle, take Hwy. 13 N through Rifle 3 miles. Turn right on Hwy. 325 and go 9.8 miles.

**PHONE:** 970-625-1607

**ACRES:** 48 land acres

**FACILITIES:** picnic sites, electrical hookups

**RECREATION:** fishing, camping, hiking, cross-country skiing/snowshoeing

► **RIFLE GAP** — GARFIELD CO.

**DIRECTIONS:** From I-70 exit at Rifle, take Hwy. 13 N through Rifle 3 miles. Turn right on Hwy. 325 and go 6 miles.

**PHONE:** 970-625-1607

**ACRES:** 973 land acres, 360 water acres

**FACILITIES:** picnic sites, boat ramp, dump station, visitor center

**RECREATION:** hunting, fishing, camping, biking, boating, swimming, cross-country skiing/snowshoeing

► **ROXBOROUGH** — DOUGLAS CO.

**DIRECTIONS:** Take C-470 to Wadsworth exit. Go 4.4 miles S to Waterton Rd.; turn left and go 1.6 miles to North Rampart Range Rd. Turn right and go 2.3 miles to Roxborough Park Rd.; turn left and go 1 block to park access road. Drive 2.2 miles on access road to reach visitor center.

**PHONE:** 303-973-3959

**ACRES:** 3,328 land acres

**FACILITIES:** visitor center

**RECREATION:** hiking, cross-country skiing/snowshoeing, wildlife viewing, education tours, photography

**NOTE:** Dogs, climbing, off-trail use prohibited.

► **ST. VRAIN** — WELD CO.

**DIRECTIONS:** From I-25, go W on Hwy. 119, turn N on CR 7. Park is 7 miles E of Longmont.

**PHONE:** 303-678-9402

**ACRES:** 689 land acres, 160 water acres

**FACILITIES:** picnic sites, dump station

**RECREATION:** fishing, camping, hiking, boating, cross-country skiing/snowshoeing

**NOTE:** *Camping reservations, available 24/7, required on all sites. See page 44.*

► **SPINNEY MOUNTAIN** — PARK CO.

**DIRECTIONS:** From Colorado Springs, take Hwy. 24 W for 55 miles. Turn left and go 2.8 miles on CR 23. Then turn right on CR 59 and go 1.1 miles to entrance.

**PHONE:** 719-748-3401

**ACRES:** 3,990 land acres, 2,444 water acres

**FACILITIES:** picnic sites, boat ramps

**RECREATION:** hunting, fishing, boating

**SEASONAL CLOSURE:** from time the reservoir ices over in the fall until ice off in spring

► **STAGECOACH** — ROUTT CO.

**DIRECTIONS:** From I-70 at Silverthorne, take Hwy. 9 N for 38 miles. Go W on Hwy. 40 for 6 miles to Hwy. 134. Go W on Hwy. 134 for 27 miles to Hwy. 131. Go N 17 miles to CR 14 and follow signs.

**PHONE:** 970-736-2436

**ACRES:** 810 land acres, 819 water acres

**FACILITIES:** picnic sites, boat ramps, electrical hookups, dump station

**RECREATION:** hunting by reservation only (see *Reservations: Hunting, page 1, for details*), fishing, camping, hiking, biking, horseback trails, boating, swimming, cross-country skiing/snowshoeing, snowmobiling

► **STATE FOREST** — JACKSON CO.

**DIRECTIONS:** From Fort Collins, go 75 miles W on Hwy. 14, over Cameron Pass.

**PHONE:** 970-723-8366

**ACRES:** 71,024 land acres, 170 water acres

**FACILITIES:** picnic sites, boat ramps, horse stables/rental, visitor center

**RECREATION:** hunting, fishing, OHV, camping, hiking, biking, horseback riding, boating, back-country skiing/snowshoeing, snowmobiling, mountain climbing

**NEW NOTE:** *Camping reservations, available 24/7, required on all sites. See page 44.*

► **STAUNTON** — JEFFERSON, PARK COs.

**DIRECTIONS:** From Denver, take Hwy. 285 S for 19.2 miles. Take the Elk Creek Rd. exit and go N on Elk Creek Rd. for 1.7 miles to entrance.

**PHONE:** 303-816-0912

**ACRES:** 3,829 land acres, 5 water acres

**FACILITIES:** picnic sites

**RECREATION:** fishing, camping, hiking, biking, horseback trails, rock climbing

**NOTE:** *Camping reservations, available 24/7, required on all sites. See page 44.*

► **STEAMBOAT LAKE** — ROUTT CO.

**DIRECTIONS:** From Steamboat Springs, go W 2 miles on Hwy. 40 to CR 129. Turn N, go 25 miles to visitor center.

**PHONE:** 970-879-3922

**ACRES:** 1,809 land acres, 1,011 water acres

**FACILITIES:** picnic sites, boat ramps, electrical hookups, dump station, visitor center

**RECREATION:** hunting, fishing, camping, hiking, biking, horseback trails, boating, swimming, cross-country skiing/snowshoeing, snowmobiling

**NEW NOTE:** *Camping reservations, available 24/7, required on all sites. See page 44.*

► **SWEITZER LAKE** — DELTA CO.

**DIRECTIONS:** From Delta, go 1 mile S on Hwy. 50. Or go 20 miles N of Montrose on Hwy. 50.

**PHONE:** 970-874-4258

**ACRES:** 74 land acres, 137 water acres

**FACILITIES:** picnic sites, boat ramp, dump station, visitor center

**RECREATION:** hunting, fishing, hiking, biking, horseback trails, boating, swimming, cross-country skiing/snowshoeing

► **SYLVAN LAKE** — EAGLE CO.

**DIRECTIONS:**

**SYLVAN LAKE CABINS & CAMPGROUND:** Take I-70 to Eagle/Exit 147. Turn S through roundabouts until you cross river. Use first exit on Hwy. 6/Grand Ave roundabout to travel W for 0.9 miles. At next roundabout, take third exit onto Sylvan Lake Rd. In 1.7 miles, turn S on Brush Creek Rd. for 8.5 miles to visitor center. Continue until road forks. Take right fork for 5 miles to the lake.

**BRUSH CREEK YURTS:**

Follow above directions, but turn left at fork. After 4.5 miles, yurts will be on left at top of switchbacks.

**PHONE:** 970-328-2021

**ACRES:** 1,532 land acres, 42 water acres

**FACILITIES:** picnic sites, boat ramp, dump station, visitor center

**RECREATION:** hunting, fishing, camping, hiking, biking, horseback trails, boating, cross-country skiing/snowshoeing, snowmobiling

► **TRINIDAD LAKE** — LAS ANIMAS CO.

**DIRECTIONS:** From I-25, take Exit 13B for Main Street in Trinidad. Turn left at four-way stop onto Nevada. At next intersection, head W onto Hwy. 12/Highway of Legends. Continue 3 miles W to park entrance.

**PHONE:** 719-846-6951

**ACRES:** 2,512 land acres, 800 water acres

**FACILITIES:** picnic sites, boat ramp, electrical hookups, non-electric sites, full hookup sites, dump station, visitor center, camper services building

**RECREATION:** hunting, fishing, camping, hiking, biking, horseback trails, boating, cross-country skiing/snowshoeing, archery range

**NOTE:** *Camping reservations, available 24/7, required on all sites. See page 44.*

► **VEGA** — MESA CO.

**DIRECTIONS:** From I-70, go S on Hwy. 65 then E on Hwy. 330 through Collbran about 16 miles. Turn S on 64.6 Rd. and go about 4 miles to the park.

**PHONE:** 970-487-3407

**ACRES:** 944 land acres, 898 water acres

**FACILITIES:** picnic sites, boat ramps, electrical hookups, dump station, visitor center

**RECREATION:** hunting, fishing, OHV, camping, hiking, boating, cross-country skiing/snowshoeing, snowmobiling

► **YAMPA RIVER** — ROUTT, MOFFAT COs.

**DIRECTIONS:** Take Hwy. 40 to mile marker 104. Visitor center and campground are on S side of highway. Consult park brochure for directions to all other river access sites.

**PHONE:** 970-276-2061

**ACRES:** 110 land acres, access to 134 river miles

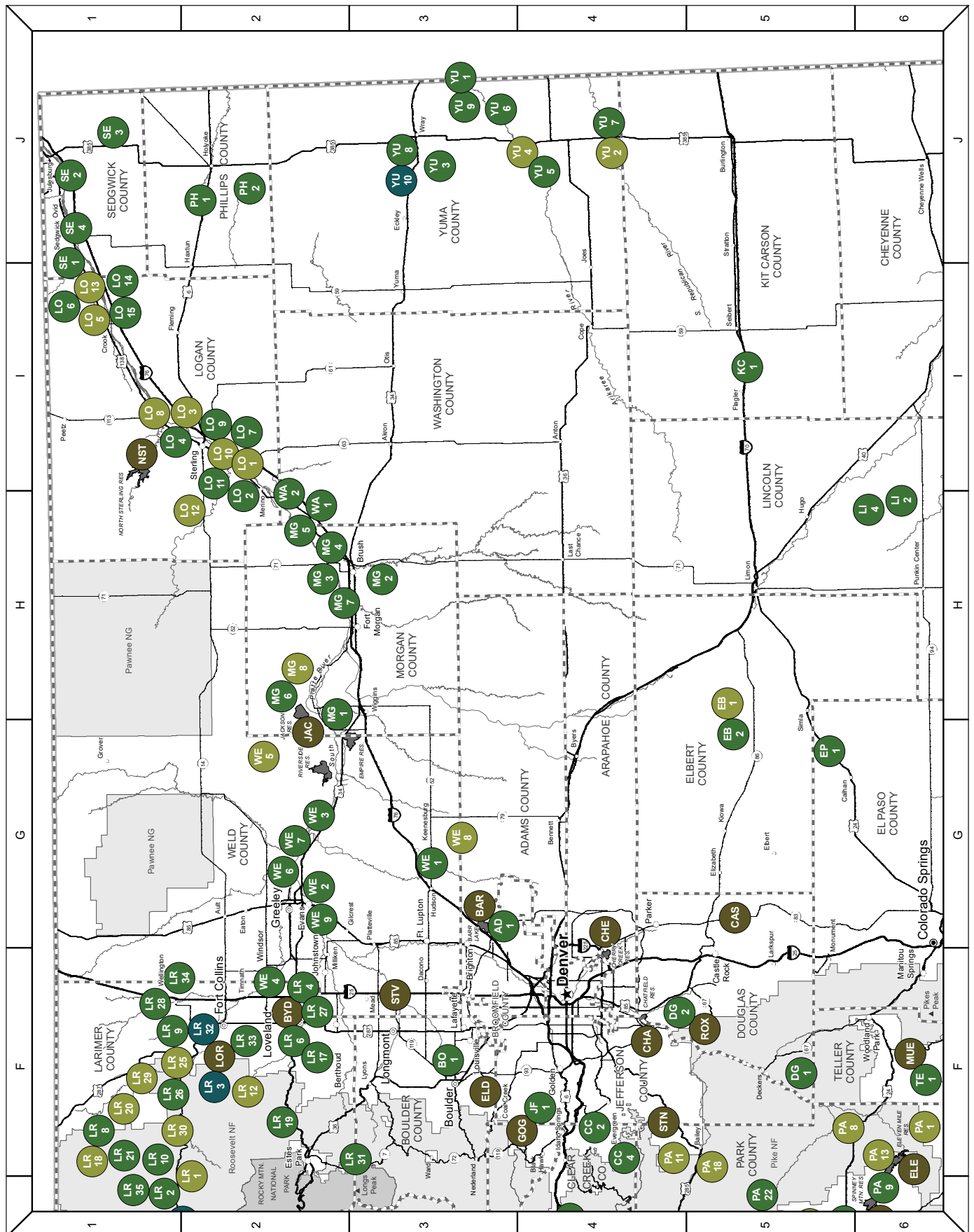
**FACILITIES:** 9 river sites, picnic sites, 8 boat ramps, electrical hookups, dump station, showers, visitor center

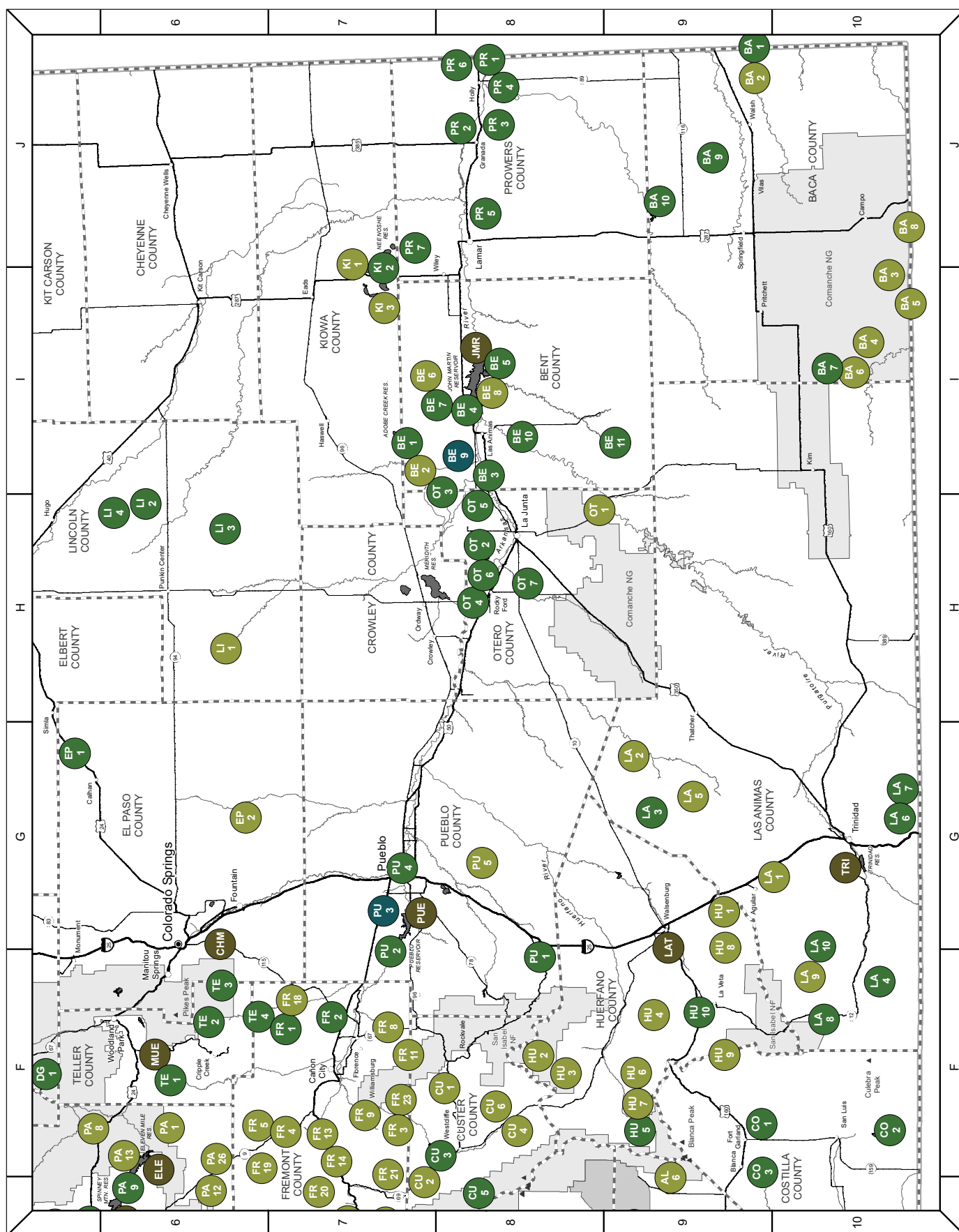
**RECREATION:** fishing, rafting, camping, boating, cross-country skiing

**NEW NOTE:** *Camping reservations, available 24/7, required on all sites. See page 44.*



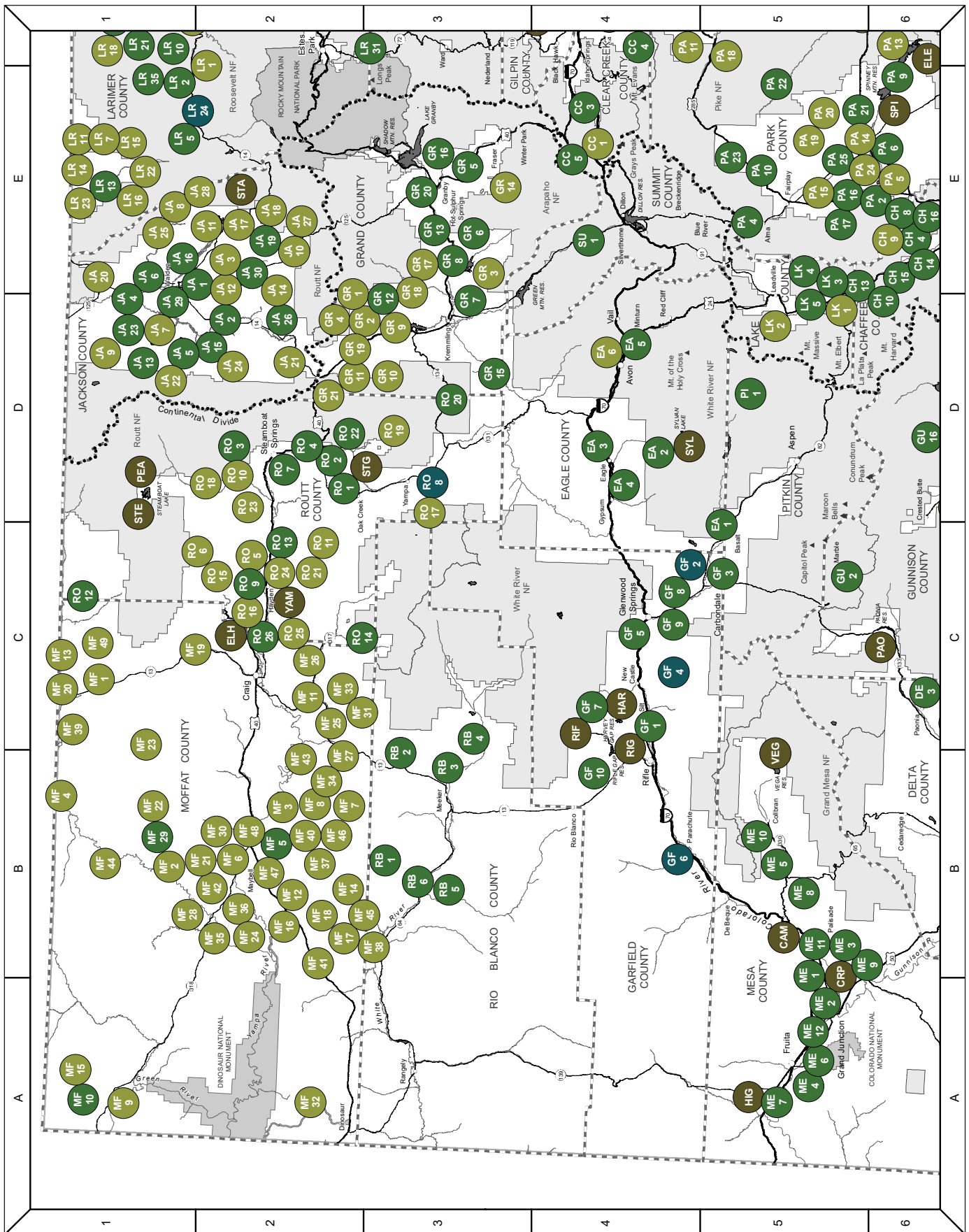
# NORTHEAST







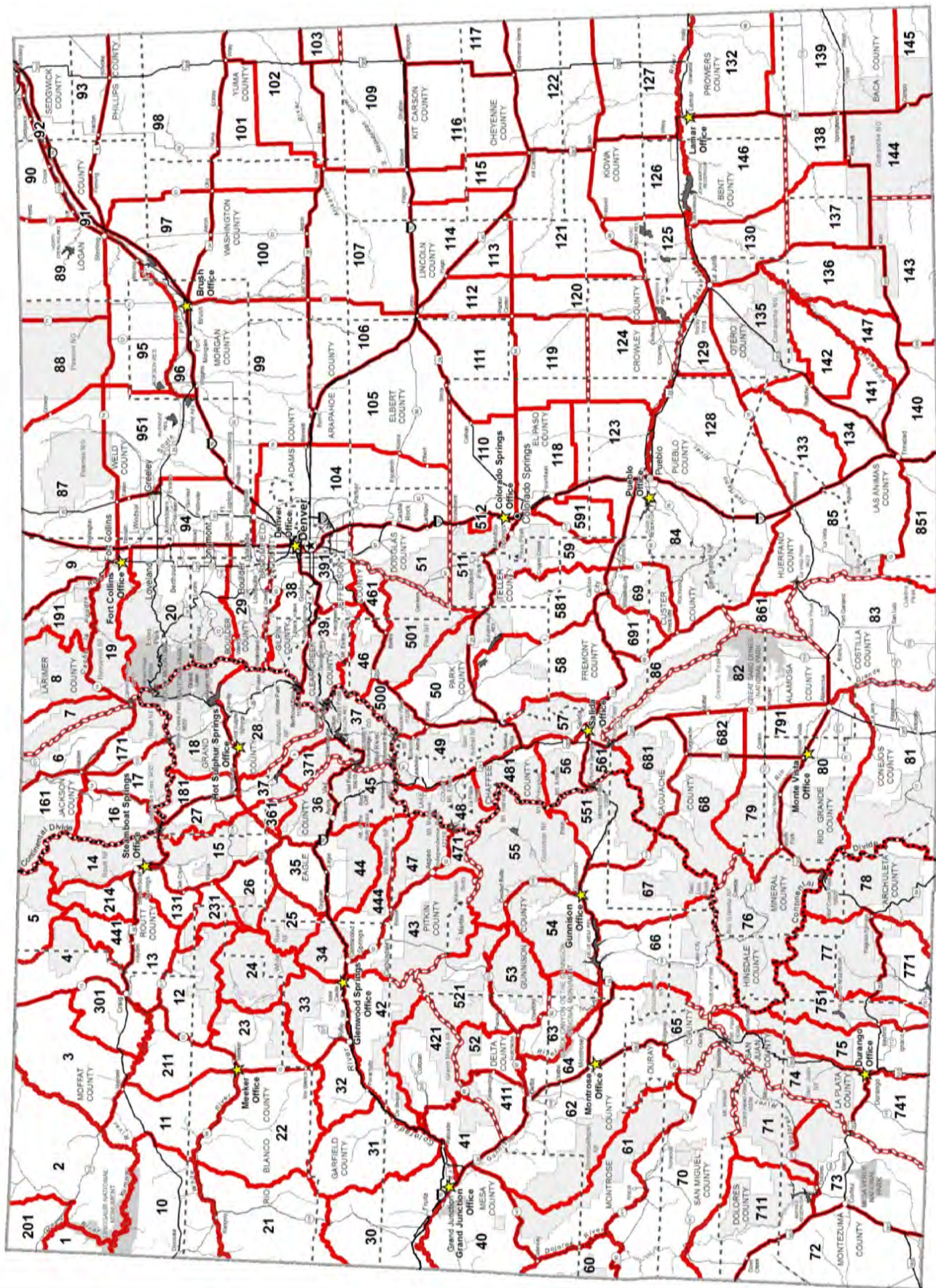
# NORTHWEST







# GAME MANAGEMENT UNITS





## LANDS INDEX

► (F. E.) or (F. L.) by property name = property is a fishing easement or fishing lease

COUNTIES

STATE PARKS

## STATE FISH UNITS, WILDLIFE AREAS, TRUST LANDS &amp; PARKS

COUNTY & LAND NAME	GMU	ACRES	MAP POINT	GRID INDEX	MAP PAGE
ADAMS COUNTY					
Barr Lake State Park	104	2,890	BAR	G-3	48
Whitehorse SWA	104	400	AD-1	G-3	
ALAMOSA COUNTY					
Higel SWA	791	1,465	AL-1	E-9	51
J.W. Mumma Native Aquatic Species SFU	80	-	AL-2	E-9	
Playa Blanca SWA	80	714	AL-3	E-9	
<b>NEW</b> San Luis Lakes STL	<b>82</b>	<b>1,300</b>	<b>AL-4</b>	<b>E-9</b>	
San Luis Lakes SWA	82	3,317	AL-5	E-9	
Zapata Falls STL	82	619	AL-6	E-9	
ARAPAHOE COUNTY					
Cherry Creek State Park	104	4,450	CHE	G-4	48
ARCHULETA COUNTY					
Devil Creek SWA	77	561	AR-1	C-10	51
Echo Canyon Reservoir SWA	78	211	AR-2	C-10	
Navajo State Park	771	4,982	NAV	C-10	
BACA COUNTY					
Burchfield SWA	139	178	BA-1	J-9	49
Burchfield STL	139	640	BA-2	J-9	
North Canyon STL	144	632	BA-3	I-10	
Pat Canyon / Whitby STL	144	1,302	BA-4	I-10	
Sand Creek South STL	144	319	BA-5	I-10	
Sikes Ranch STL	144	641	BA-6	I-10	
Sikes Ranch SWA	143, 144	7,150	BA-7	I-10	
State Line STL	144	496	BA-8	J-10	
Turk's Pond SWA	139	200	BA-9	J-9	
Two Buttes Reservoir SWA	138, 139	8,533	BA-10	J-9	
BENT COUNTY					
Adobe Creek Reservoir SWA	125	5,147	BE-1	I-7	49
Blue Lake STL	125	<b>NEW</b> 42,683	BE-2	I-7	
Dawn Pond SWA	125	30	BE-3	I-8	
Fort Lyon SWA	125	523	BE-4	I-8	
John Martin Res. State Park	126	13,391	JMR	I-8	
John Martin Reservoir SWA	125, 126, 146	19,471	BE-5	I-8	
Karney Ranch STL	126	1,000	BE-6	I-7	
Karney Ranch SWA	126	13,580	BE-7	I-8	
Keller Lease STL	146	1,520	BE-8	I-8	
Las Animas SFU	125	69	BE-9	I-8	
Purgatoire River SWA	130	960	BE-10	I-8	
Setchfield SWA	130	2,438	BE-11	I-9	
BOULDER COUNTY					
Eldorado Canyon State Park	29	1,441	ELD	F-3	48
Sawhill Ponds	29	208	BO-1	F-3	
CLEAR CREEK COUNTY					
Bakerville STL	39	320	CC-1	E-4	48, 50
Bergen Peak SWA	39	1,093	CC-2	F-4	
Georgetown SWA	39	670	CC-3	E-4	
Mount Evans SWA	39	3,438	CC-4	F-4	
Urad Lake SWA	39	240	CC-5	E-4	
CHAFFEE COUNTY					
Arkansas Headwaters State Park	multiple	5,652	AHR	E-7	51
Arkansas River/ Big Bend SWA (F. E.)	56	11	CH-1	E-6	
Aspen Ridge STL	57	542	CH-2	E-6	
Bighorn Springs SWA	57, 481	8	CH-3	E-6	
Buena Vista SWA (F. E.)	49, 481	41	CH-4	E-6	
Chalk Cliffs SFU	56, 481	61	CH-5	E-6	

COUNTY & LAND NAME	GMU	ACRES	MAP POINT	GRID INDEX	MAP PAGE	
Champion SWA (F. E.)	57, 481	60	CH-6	E-6	51	
Chesmore SWA (F. E.)	49	5	CH-7	E-6		
Chubb Park Ranch SWA	49	525	CH-8	E-6		
Chubb Park STL	49, 57	3,640	CH-9	E-6		
Clear Creek Reservoir SWA	48,481	500	CH-10	D-6		
Dronery Gulch SWA	56	2,949	CH-11	E-7		
Frantz Lake SWA	56	25	CH-12	E-7		
Granite SWA (F. E.)	48, 49	131	CH-13	E-5		
Harmon SWA (F. E.)	481	10	CH-14	E-6		
Heckendorf SWA	481	720	CH-15	E-6		
Johnson Village SWA	481	9	CH-16	E-6		
Little Cochetopa Creek STL	561	320	CH-17	E-7		
Love Meadow WWA	481	11	CH-18	E-6		
Maxwell Park STL	481	4,901	CH-19	E-6		
Mount Ouray SWA	56	231	CH-20	E-7		
Mount Shavano SFU	56	45	CH-21	E-7		
Mount Shavano SWA	56, 57	84	CH-22	E-7		
Poncha Pass STL	561	360	CH-23	E-7		
Pridemore SWA (F. L.)	56	10	CH-24	E-6		
Ruby Mountain SWA (F. E.)	57	4	CH-25	E-6		
Sand Creek Central STL	56	597	CH-26	E-6		
Sands Lake SWA	57	14	CH-27	E-7		
Wright's Lake SWA	56, 481	84	CH-28	E-6		
CONEJOS COUNTY						
Alamaditas Mesa STL	81	640	CN-1	D-10		51
Alamosa Canyon STL	81	240	CN-2	D-9		
Hot Creek SWA	81	9,485	CN-3	E-10		
La Jara Reservoir STL	81	42,881	CN-4	D-10		
La Jara SWA	81	2,808	CN-5	E-10		
La Jara Reservoir SWA	81	635	CN-6	D-10		
Los Mogotes Peak STL	81	640	CN-7	E-10		
Pinon Hills STL	81	640	CN-8	E-10		
Rajadero Canyon STL	81	673	CN-9	D-10		
San Luis Hills STL	81	640	CN-10	E-10		
Sego Springs SWA	81	640	CN-11	E-10		
Terrace Reservoir SWA	80, 81	240	CN-12	D-9		
Trujillo Meadows SWA	81	71	CN-13	D-10		
Vincente Canyon STL	81	640	CN-14	E-10		
COSTILLA COUNTY						
Mountain Home Reservoir SWA	83	1,061	CO-1	F-9	49, 51	
Sanchez Reservoir SWA	83	1,462	CO-2	F-10		
Smith Reservoir SWA	83	278	CO-3	F-9		
CUSTER COUNTY						
Bear Gulch STL	69	640	CU-1	F-8	49, 51	
Beddows Mountain STL	86, 691	500	CU-2	E-7		
Lake Deweese SWA	69, 691	780	CU-3	F-8		
Froze Creek STL	86	640	CU-4	F-8		
Middle Taylor Creek SWA	86	486	CU-5	E-8		
Rosita STL	84	640	CU-6	F-8		
DELTA COUNTY						
Crawford State Park	53	760	CRA	C-6	51	
Escalante SWA	62	7,612	DE-1	B-6		
McCluskey SWA	53	1,600	DE-2	C-6		
Roeber SWA	53	1,030	DE-3	C-6		
Sweitzer Lake State Park	64	211	SWE	B-6		
DOLORES COUNTY						
Coalbed Canyon SWA	72, 711	2,359	DO-1	A-8	51	
Disappointment Creek STL	711	640	DO-2	A-8		

COUNTY & LAND NAME	GMU	ACRES	MAP POINT	GRID INDEX	MAP PAGE
Fish Creek SWA	71	314	DO-3	B-8	51
Groundhog Reservoir SWA	71	606	DO-4	B-8	
Jim Olterman/Lone Cone SWA	70, 71	5,030	DO-5	B-8	
Lone Mesa State Park	711	11,780	LON	A-9	
DOUGLAS COUNTY					
Castlewood Canyon State Park	104	2,300	CAS	G-5	48, 49
Four Mile SWA	51	362	DG-1	F-5	
Roxborough State Park	51	3,328	ROX	F-5	
Sharptail Ridge SWA	51	699	DG-2	F-4	
EAGLE COUNTY					
Basalt SWA	47, 444	2,577	EA-1	C-5	50
Brush Creek SWA	44	382	EA-2	D-4	
Eagle River SWA	35	25	EA-3	D-4	
Gypsum Ponds SWA	35	90	EA-4	D-4	
Sylvan Lake State Park	44	1,574	SYL	D-4	
Vail Deer Underpass SWA	36, 45	107	EA-5	D-4	
Whiskey Creek STL	36, 45	602	EA-6	D-4	
ELBERT COUNTY					
Jumping Cow STL	105	2,086	EB-1	H-5	48
Jumping Cow SWA	105	14,733	EB-2	G-5	
EL PASO COUNTY					
Cheyenne Mountain State Park	59	2,701	CHM	G-6	48, 49
Ramah SWA	110	400	EP-1	G-5	
Turkey Track Ranch STL	118	8,887	EP-2	G-6	
FREMONT COUNTY					
Beaver Creek SWA	59	2,227	FR-1	F-7	49, 51
Brush Hollow SWA	59	461	FR-2	F-7	
Cody Park STL	691	640	FR-3	F-7	
Cottonwood Ridge STL	58	640	FR-4	F-7	
Deer Haven STL	581	640	FR-5	F-6	
Dirty Gulch STL	58	640	FR-6	E-7	
Fernleaf Gulch STL	58	520	FR-7	E-7	
Florence STL	69	640	FR-8	F-7	
Grape Creek STL	69, 691	1,280	FR-9	F-7	
McCoy Gulch STL	86	640	FR-10	E-7	
Newlin Creek STL	69	640	FR-11	F-7	
Ogden/Treat SWA (F. E.)	58, 86	28	FR-12	E-7	
Parkdale STL	58	640	FR-13	F-7	
Pinnacle Rock STL	691	520	FR-14	F-7	
Sand Gulch, No. 1, 2, 3, 4 STL	57, 58	2,480	FR-15	E-7	
Short Creek Baldy STL	86	640	FR-16	E-7	
Stoney Face Mountain STL	58	640	FR-17	E-7	
Table Mountain STL	59	9,389	FR-18	F-7	
Tallahassee Road STL	58	640	FR-19	F-6	
Texas Creek No. 1 & 2 STL	58	410	FR-20	E-7	
Turkey Gulch STL	691	640	FR-21	F-7	
Waugh Mountain STL	58	18,253	FR-22	E-6	
West Bear Gulch STL	69	640	FR-23	F-7	
GARFIELD COUNTY					
Bob Terrell SWA	43	7	GF-1	C-4	50
Crystal River SFU	43	19	GF-2	C-4	
Garfield Creek SWA	42	13,179	GF-3	C-5	
Glenwood Springs SFU	34	2	GF-4	C-4	
Harvey Gap State Park	33	304	HAR	C-4	
Parachute Ponds SWA	32, 42	42	GF-5	C-4	
Rifle Falls SFU	33	600	GF-6	B-4	
Rifle Falls State Park	33	48	RIF	C-4	
Rifle Gap State Park	33	1,333	RIG	C-4	
Roaring Fork SWA	43, 444	40	GF-7	C-4	
Sam Caudill SWA	43	-	GF-8	C-4	
West Rifle Creek SWA	33	941	GF-9	C-4	
Wheeler SWA	33, 42	48	GF-10	B-4	

COUNTY & LAND NAME	GMU	ACRES	MAP POINT	GRID INDEX	MAP PAGE
GILPIN COUNTY					
Golden Gate Canyon State Park	38	11,903	GOG	F-4	48
GRAND COUNTY					
Antelope Creek STL	181	1,240	GR-1	E-2	50
Carter Creek STL	181	1,301	GR-2	D-3	
Copper Mountain STL	28	640	GR-3	E-3	
East Carter Mountain STL	181	1,795	GR-4	D-2	
Granby Ranch SWA (Conservation Easement)	28	451	GR-5	E-3	
Hot Sulphur Springs SWA	18, 28	2,160	GR-6	E-3	
Junction Butte SWA	37	1,304	GR-7	D-3	
Kemp-Breeze SWA	18, 28	1,714	GR-8	E-3	
Middle Carter STL	181	5,019	GR-9	D-3	
Middle Park STL	27	4,144	GR-10	D-3	
Milk Creek STL	27	10,912	GR-11	D-2	
Perkins SWA	181	83	GR-12	D-3	
Pioneer Park SWA	18	49	GR-13	E-3	
Ptarmigan STL	28	640	GR-14	E-3	
Radium SWA	15, 27, 361	10,996	GR-15	D-3	
Red Mountain SWA	28	161	GR-16	E-3	
Slide Mountain STL	18	1,280	GR-17	E-3	
Troublesome Valley Ranch STL	18	876	GR-18	E-3	
West Carter Mountain STL	181	2,360	GR-19	D-2	
Windy Gap WWA	18	12	GR-20	E-3	
Windy Ridge STL	27	880	GR-21	D-2	
GUNNISON COUNTY					
Almont Triangle SWA	54, 55	643	GU-1	D-6	51
Beaver Lake SWA	43	41	GU-2	C-5	
Black Sage Pass STL	551	415	GU-3	D-7	
Cabin Creek SWA	55	640	GU-4	D-7	
Centennial SWA	54	1,800	GU-5	C-7	
Chance Gulch SWA	67	645	GU-6	D-7	
Dutch Gulch SWA	67	320	GU-7	D-7	
Gunnison River SWA	54	81	GU-8	D-7	
Gunnison SWA	54	2,800	GU-9	C-7	
Leaps Gulch SWA	55	560	GU-10	D-6	
Miller Ranch SWA	54	1,604	GU-11	C-6	
Paonia State Park	53, 521	1,584	PAO	C-6	
Pitkin SFU	55, 551	48	GU-12	D-7	
Quakey Mountain STL	551	640	GU-13	D-7	
Roaring Judy SFU	54, 55	778	GU-14	D-6	
Sapinero SWA	54	7,129	GU-15	C-7	
Spring Creek Reservoir SWA	55	55	GU-16	D-6	
Taylor River SWA	55	13	GU-17	D-6	
Tomichi Creek SWA	67	465	GU-18	D-7	
Tomichi Dome STL	551	640	GU-19	D-7	
Van Tuyl SWA	55	510	GU-20	D-7	
Waunita WWA	551	-	GU-21	D-7	
Whetstone Mountain STL	54	640	GU-22	D-6	
HINSDALE COUNTY					
Brown Lakes SWA	76	520	HI-1	C-8	51
Lake Fork of the Gunnison River SWA (F.E.)	66	42	HI-2	C-8	
Mason Family SWA	66, 67	1,429	HI-3	C-8	
Rito Hondo Reservoir SWA	76	41	HI-4	C-8	
Road Canyon Reservoir SWA	76	177	HI-5	C-9	
Williams Creek Reservoir SWA	77	508	HI-6	C-9	
Wind in the Willows SWA	66	4	HI-7	C-8	
HUERFANO COUNTY					
Black Hawk STL	85	1,511	HU-1	G-9	49
Black Mountain STL	84	640	HU-2	F-8	
Blue Spring STL	84	640	HU-3	F-8	
Guillermo Ranch STL	85	2,118	HU-4	F-9	



COUNTY & LAND NAME	GMU	ACRES	MAP POINT	GRID INDEX	MAP PAGE
Huerfano SWA	861	544	HU-5	F-9	49
Lathrop State Park	85	2,192	LAT	G-9	
Little Sheep Mountain STL	85	640	HU-6	F-9	
Manzanares Creek STL	861	1,420	HU-7	F-9	
Schultz Canyon STL	85	960	HU-8	G-9	
South Middle Creek STL	85	585	HU-9	F-9	
Wahatoya SWA	85	80	HU-10	F-9	
JACKSON COUNTY					
Brownlee SWA (F. L.)	6	2 mi.	JA-1	E-2	50
Brownlee 2 SWA (F. L.)	16	1.2 mi.	JA-2	D-2	
Cohagen STL	171	2,848	JA-3	E-2	
Cowdrey Lake SWA	161	95	JA-4	D-1	
Delaney Butte Lakes SWA	16	2,620	JA-5	D-1	
Diamond J SWA	161	3,129	JA-6	E-1	
East Delaney Butte Lake STL	16	640	JA-7	D-1	
Elk Mountain STL	6	2,839	JA-8	E-1	
Independence Mountain STL	161	11,239	JA-9	D-1	
Indian Creek STL	171	640	JA-10	E-2	
Johnny Moore Mountain STL	6	7,671	JA-11	E-2	
Kemp Draw STL	171	520	JA-12	E-2	
Lake John SWA	161	847	JA-13	D-1	
MacFarlane Reservoir STL	17	2,880	JA-14	E-2	
Manville SWA (F. L.)	16	4.4 mi.	JA-15	D-2	
Murphy SWA (F. L.)	6	6 mi.	JA-16	E-1	
Owl Creek STL	171	640	JA-17	E-2	
Owl Mountain STL	171	640	JA-18	E-2	
Owl Mountain SWA	171	920	JA-19	E-2	
Pinkham Mountain STL	6	520	JA-20	E-1	
Rabbit Ears STL	16	5,229	JA-21	D-2	
Red Canyon STL	16	640	JA-22	D-1	
Richard SWA (F. L.)	161	2,323	JA-23	D-1	
Ridge Road STL	16	320	JA-24	D-2	
Sand Creek STL	6	3,280	JA-25	E-1	
Seymour Lake SWA	17	81	JA-26	D-2	
State Forest State Park	6,7,19,171	71,194	STA	E-2	
Taylor Draw STL	171	320	JA-27	E-2	
Three Sisters STL	6	1,523	JA-28	E-2	
Verner SWA (F. L.)	16	2 mi.	JA-29	D-1	
Yarmony Ranch SWA (F. L.)	171	3,672	JA-30	E-2	
JEFFERSON COUNTY					
Chatfield State Park	51, 461	5,318	CHA	F-4	48
Ralston Creek SWA	38	2,100	JF-1	F-4	
Staunton State Park	39, 46	3,834	STN	F-4	
KIOWA COUNTY					
NEW Queens STL	126, 127	11,323	KI-1	J-7	49
Queens SWA	126, 127	13,886	KI-2	I-7	
Sweetwater STL	126	640	KI-3	I-7	
KIT CARSON COUNTY					
Flagler Reservoir SWA	107	400	KC-1	I-5	48
LA PLATA COUNTY					
Bodo SWA	741	2,942	LP-1	B-10	51
Durango SFU	74, 75	14	LP-2	B-10	
Haviland Lake SWA	74	208	LP-3	B-9	
Pastorius Reservoir SWA	75	85	LP-4	B-10	
Perins Peak SWA	74	7,720	LP-5	B-9	
LAKE COUNTY					
Box Creek STL	48	629	LK-1	D-5	50
Crystal Lake STL	48, 49	467	LK-2	D-5	
Hardeman SWA (F. E.)	48, 49	-	LK-3	E-5	
Paddock SWA	49	1,300	LK-4	E-5	
Reddy SWA (F. E.)	48, 49	8	LK-5	D-5	

COUNTY & LAND NAME	GMU	ACRES	MAP POINT	GRID INDEX	MAP PAGE
LARIMER COUNTY					
Arrowhead STL	8	200	LR-1	F-2	48, 50
Bellaire Lake SWA	8	12	LR-2	E-1	
Bellvue-Watson SFU	19	58	LR-3	F-2	
Big Thompson Ponds SWA	20	51	LR-4	F-2	
Bliss SWA	8, 19	352	LR-5	E-1	
Boedecker Reservoir SWA	20	308	LR-6	F-2	
Boyd Lake State Park	20	2,004	BYD	F-2	
Bull Mountain STL	8	640	LR-7	E-1	
Cherokee SWA	8, 191	25,497	LR-8	F-1	
Douglas Reservoir SWA	9	765	LR-9	F-1	
Dowdy Lake SWA	191	120	LR-10	F-1	
Dry Creek North STL	8	640	LR-11	E-1	
Eagle Canyon STL	20	640	LR-12	F-2	
Hohnholz Lakes SWA	7	133	LR-13	E-1	
Horse Ranch Pass STL	8	640	LR-14	E-1	
Jimmy Creek STL	8	640	LR-15	E-1	
LaGarde Creek STL	7	640	LR-16	E-1	
Lon Hagler SWA	20	302	LR-17	F-2	
Lory State Park	19	2,591	LOR	F-2	
Meadow Creek STL	191	640	LR-18	F-1	
North Fork SWA	20	16	LR-19	F-2	
North Rabbit Creek STL	191	640	LR-20	F-1	
Parvin Lake SWA	191	242	LR-21	F-1	
Pass Creek STL	7	640	LR-22	E-1	
Pfister Draw STL	7, 8	1,920	LR-23	E-1	
Poudre River SFU	8, 19	460	LR-24	E-2	
Poudre River STL	191	5,762	LR-25	F-1	
Poudre River SWA	19, 191	395	LR-26	F-1	
Simpson Ponds SWA	20	44	LR-27	F-2	
Smith Lake SWA	9	30	LR-28	F-1	
Steinhoff Hill STL	191	480	LR-29	F-1	
Steven's Gulch STL	191	480	LR-30	F-1	
Twin Sisters SWA	20	640	LR-31	F-3	
Watson Lake SFU	19	90	LR-32	F-2	
Watson Lake SWA	19	44	LR-33	F-2	
Wellington SWA	87	1,793	LR-34	F-1	
West Lake SWA	191	38	LR-35	E-1	
LAS ANIMAS COUNTY					
Aguilar TV Hill STL	85	500	LA-1	G-10	49
Apishapa North STL	133	1,880	LA-2	G-9	
Apishapa SWA	133, 134	7,935	LA-3	G-9	
Bosque del Oso SWA	85, 851	30,000	LA-4	F-10	
Flattop Butte STL	133	2,052	LA-5	G-9	
James M. John SWA	140	8,200	LA-6	G-10	
Lake Dorothy SWA	140	4,500	LA-7	G-10	
North Lake SWA	85, 851	840	LA-8	F-10	
Sakariason STL	85	560	LA-9	F-10	
Spanish Peaks SWA	85	6,450	LA-10	F-10	
Trinidad Lake State Park	85, 851	3,312	TRI	G-10	
LINCOLN COUNTY					
<b>NEW</b> Brett Gray Ranch STL	119	23,878	LI-1	H-6	49
Hugo SWA	113	2,240	LI-2	H-6	
Karval Reservoir SWA	120	235	LI-3	H-6	
Kinney Lake SWA	113	568	LI-4	H-6	
LOGAN COUNTY					
Atwood STL	96	120	LO-1	I-2	48
Atwood SWA	96	180	LO-2	H-2	
Bravo STL	91	80	LO-3	I-2	
Bravo SWA	91	1,082	LO-4	I-1	
Duck Creek STL	90	640	LO-5	I-1	
Duck Creek SWA	90	1,121	LO-6	I-1	

COUNTY & LAND NAME	GMU	ACRES	MAP POINT	GRID INDEX	MAP PAGE
Dune Ridge SWA	96	400	LO-7	I-2	48
Ford Bridge STL	91	280	LO-8	I-1	
Knudson SWA	96	581	LO-9	I-2	
North Sterling State Park	89	5,715	NST	I-1	
Overland Trail STL	96	40	LO-10	I-2	
Overland Trail SWA	96	192	LO-11	I-2	
<b>NEW</b> Pawnee Valley STL	<b>89</b>	<b>2,720</b>	<b>LO-12</b>	<b>H-2</b>	
Red Lion Ranch STL	92	200	LO-13	I-1	
Red Lion SWA	90, 92	1,297	LO-14	I-1	
Tamarack Ranch SWA	91, 93	10,696	LO-15	I-1	
MESA COUNTY					
<b>NEW</b> Cameo Shooting & Education Complex	<b>31</b>	<b>1,700</b>	<b>CAM</b>	<b>B-5</b>	50, 51
Colorado River Island SWA	30, 41	67	ME-1	B-5	
Franklin Island SWA	30, 41	38	ME-2	A-5	
Highline Lake State Park	30	562	HIG	A-5	
Horsethief Canyon SWA	30, 40	1,439	ME-3	B-5	
James M. Robb-Colorado River State Park	30, 40	1,336	CRP	B-5	
Jerry Creek Reservoir SWA	421	871	ME-4	A-5	
Leatha Jean Stassen SWA	40	31	ME-5	B-5	
Loma Boat Launch SWA	30	8	ME-6	A-5	
Mogensen Ponds SWA	421	11	ME-7	A-5	
Orchard Mesa SWA	41	148	ME-8	B-5	
Plateau Creek SWA	421	1,346	ME-9	B-5	
Tilman Bishop SWA	30, 41	113	ME-10	B-5	
Vega State Park	421	1,842	VEG	B-5	
Walker SWA	30, 40	351	ME-11	B-5	
West Lake SWA	30	6	ME-12	A-5	
MINERAL COUNTY					
Alberta Park Reservoir SWA	80	240	MI-1	D-9	51
Big Meadows Reservoir SWA	76	117	MI-2	D-9	
Coller SWA	76, 79	579	MI-3	D-9	
Creede SWA	76	3	MI-4	D-8	
MOFFAT COUNTY					
Bakers Peak STL	3, 4	12,393	MF-1	C-1	50
Bald Mountain STL	2, 3	6,266	MF-2	B-1	
Ben Morgan Canyon STL	211	640	MF-3	B-2	
Big Hole Gulch STL	2, 3	1,849	MF-4	B-1	
Bitterbrush SWA	11	8,081	MF-5	B-2	
Boston Flats STL	3	104	MF-6	B-2	
Box Elder North STL	211	640	MF-7	B-2	
Box Elder STL	211	628	MF-8	B-2	
Browns Park STL	1, 201	1,305	MF-9	A-1	
Browns Park SWA	201	2,226	MF-10	A-1	
Castor Gulch STL	13	640	MF-11	C-2	
Cedar Springs STL	11	640	MF-12	B-2	
Cedars STL	4	640	MF-13	C-1	
Citadel STL	11	640	MF-14	B-2	
Cold Springs Mountain STL	2, 201	25,739	MF-15	A-1	
Cross Mountain STL	11	640	MF-16	B-2	
Elkhead Reservoir State Park	4, 441	2,108	ELH	C-2	
Elk Springs #1 STL	11	640	MF-17	B-2	
Elk Springs #3 STL	10	1,810	MF-18	B-2	
Fortification STL	301	866	MF-19	C-2	
Fourmile STL	4	640	MF-20	C-1	
Godiva Rim STL	3	640	MF-21	B-2	
Greasewood STL	3	3,518	MF-22	B-1	
Great Divide STL	3	640	MF-23	C-1	
Homestead STL	11	640	MF-24	B-2	
Iles Grove STL	12, 211	2,079	MF-25	C-2	
Jeffway Gulch STL	13	640	MF-26	C-2	
Jubb Creek STL	211	638	MF-27	B-2	

COUNTY & LAND NAME	GMU	ACRES	MAP POINT	GRID INDEX	MAP PAGE
Little Snake STL	2, 3	640	MF-28	B-1	50
Little Snake SWA	2, 3	4,860	MF-29	B-1	
Maybell STL	3	9,208	MF-30	B-2	
Monument Butte STL	12	653	MF-31	C-2	
Moosehead Mountain STL	10	640	MF-32	A-2	
Morapos Creek STL	12	640	MF-33	C-2	
Morgan Gulch STL	211	640	MF-34	B-2	
Oxbow STL	2	640	MF-35	B-2	
Peck Mesa STL	11	640	MF-36	B-2	
Pine Tree Gulch STL	11, 211	640	MF-37	B-2	
Pinon Ridge STL	11	640	MF-38	B-3	
Pole Gulch STL	3	11,026	MF-39	C-1	
Rattlesnake Hill STL	211	640	MF-40	B-2	
Sagebrush Draw STL	11	640	MF-41	B-2	
Simsberry Draw STL	3	640	MF-42	B-2	
South Duffy Mountain STL	211	640	MF-43	B-2	
South Nipple Rim STL	2, 3	19,962	MF-44	B-1	
Ted's Canyon STL	11	640	MF-45	B-2	
Temple Canyon STL	211	637	MF-46	B-2	
Thornburg Draw STL	11	640	MF-47	B-2	
Triangle STL	3, 11	1,122	MF-48	B-2	
Willow Creek STL	4	640	MF-49	C-1	
Yampa River State Park	3, 11, 13,211, 301, 441	134 mi.	YAM	C-2	
MONTEZUMA COUNTY					
Dolores River SWA	71, 73	57	MZ-1	A-9	51
Joe Moore Reservoir SWA	73	120	MZ-2	B-9	
Lone Dome SWA	711	1,724	MZ-3	A-9	
Mancos State Park	73	571	MAN	B-9	
Menefee Peak STL	73	635	MZ-4	B-9	
Narraguinnep Reservoir SWA	711	764	MZ-5	A-9	
Puett Reservoir SWA	73	177	MZ-6	A-9	
Summit Reservoir SWA	73	526	MZ-7	B-9	
Totten Reservoir SWA	73	250	MZ-8	A-9	
Twin Spruce Ponds SWA	71,73	90	MZ-9	B-9	
Weber Canyon STL	73	441	MZ-10	B-10	
MONTROSE COUNTY					
Cerro Summit SWA	64	162	MT-1	C-7	51
Cimarron SWA	65	6,454	MT-2	C-7	
MORGAN COUNTY					
Andrick Ponds SWA	95	711	MG-1	H-2	48
Brush Prairie Ponds SWA	99	1,600	MG-2	H-3	
Brush SWA	96	588	MG-3	H-3	
Cottonwood SWA	96	884	MG-4	H-2	
Elliott SWA	95, 96	2,576	MG-5	H-2	
Jackson Lake State Park	95	3,091	JAC	G-2	
Jackson Lake SWA	95	394	MG-6	H-2	
Jean K. Tool SWA	96	903	MG-7	H-2	
Weldon Valley STL	95	5,600	MG-8	H-2	
OTERO COUNTY					
Higbee Canyon STL	130	640	OT-1	H-8	49
Holbrook Reservoir SWA	125	670	OT-2	H-8	
Horse Creek Reservoir SWA	125	2,603	OT-3	I-8	
Melon Valley SWA	125, 129	278	OT-4	H-8	
Oxbow SWA	125, 130	410	OT-5	H-8	
Rocky Ford SWA	125, 129	1,142	OT-6	H-8	
Timpas Creek SWA	135	141	OT-7	H-8	
OURAY COUNTY					
Billy Creek SWA	62, 65	5,498	OU-1	B-7	51
Ridowav State Park	62, 65	3,201	RID	B-7	



COUNTY & LAND NAME	GMU	ACRES	MAP POINT	GRID INDEX	MAP PAGE
PARK COUNTY					
63 Ranch STL	50	1,486	PA-1	F-6	48, 49, 50, 51
63 Ranch SWA	50	1,200	PA-2	E-6	
Agate Mountain STL	58	3,782	PA-3	E-6	
Alma SWA	49	277	PA-4	E-5	
Antero STL	49, 50, 58	8,436	PA-5	E-6	
Badger Basin SWA	50, 58, 581	752	PA-6	E-6	
Badger Creek STL	57, 58	6,186	PA-7	E-6	
Badger Flats STL	50, 581	3,570	PA-8	F-5	
Charlie Meyers SWA	58	1,082	PA-9	E-6	
Cline Ranch SWA	500	1,600	PA-10	E-5	
Crooked Top STL	46	400	PA-11	F-4	
Dick's Peak STL	58	640	PA-12	E-6	
Eleven Mile State Park	58, 581	7,572	ELE	F-6	
Eleven Mile STL	581	265	PA-13	F-6	
Hartsel STL	58	300	PA-14	E-5	
High Creek STL	50	1,121	PA-15	E-5	
James Mark Jones SWA	50	17,429	PA-16	E-5	
Knight-Imler SWA	50	15	PA-17	E-5	
McArthur Gulch STL	501	480	PA-18	F-5	
Mud Springs STL	50	640	PA-19	E-5	
Saddle Mountain STL	581	640	PA-20	E-5	
Spinney Mountain State Park	58, 581	6,434	SPI	E-6	
Spinney Mountain SWA	58, 581	1,937	PA-21	E-5	
Tarryall Reservoir SWA	50, 501	886	PA-22	E-5	
Teter-Michigan Creek SWA	500	950	PA-23	E-5	
Three Mile Mountain STL	58	1,280	PA-24	E-5	
Tomahawk SWA	50	1,655	PA-25	E-5	
Warmer Gulch STL	58	640	PA-26	F-6	
PHILLIPS COUNTY					
Frenchman Creek SWA	98	69	PH-1	J-2	48
Holyoke SWA	98	80	PH-2	J-2	
PITKIN COUNTY					
Coke Oven SWA	444	330	PI-1	D-5	50
PROWERS COUNTY					
Arkansas River SWA	127	98	PR-1	J-8	49
Deadman SWA	127	503	PR-2	J-8	
Granada SWA	127, 132	5,630	PR-3	J-8	
Holly SWA	127, 132	277	PR-4	J-8	
Mike Higbee SWA	132	876	PR-5	J-8	
Red Dog SWA	127	570	PR-6	J-8	
Thurston Reservoir SWA	127	400	PR-7	J-7	
PUEBLO COUNTY					
Lake Beckwith SWA	84	66	PU-1	F-8	49
Lake Pueblo State Park	84	17,496	PUE	G-7	
Pueblo Reservoir SWA	84	11,864	PU-2	F-7	
Pueblo SFU	84	105	PU-3	G-7	
Runyon/Fountain Lakes SWA	123	88	PU-4	G-7	
Saint Charles STL	128	12,533	PU-5	G-8	
RIO BLANCO COUNTY					
Colorow Mountain SWA	11	1,979	RB-1	B-3	50
Jensen SWA	12,23,211	5,955	RB-2	B-3	
Meeker Pastures SWA	23	48	RB-3	B-3	
Oak Ridge SWA	23, 24	13,664	RB-4	C-3	
Piceance SWA	11,21,22,31	25,193	RB-5	B-3	
Rio Blanco Lake SWA	11, 22	383	RB-6	B-3	
RIO GRANDE COUNTY					
Agua Ramon STL	79	640	RG-1	D-9	51
Beaver Creek Reservoir SWA	80	102	RG-2	D-9	
Dry Creek STL	80	1,280	RG-3	E-9	
Gerrard STL	80	799	RG-4	D-9	
Home Lake SWA	791	64	RG-5	E-9	

COUNTY & LAND NAME	GMU	ACRES	MAP POINT	GRID INDEX	MAP PAGE
Rio Grande River SWA (F. E.)	79	124	RG-6	D-9	51
Rio Grande SWA	791	935	RG-7	E-9	
Shaw Creek STL	80	469	RG-8	D-9	
Shriver-Wright SWA	791	120	RG-9	E-9	
ROUTT COUNTY					
Adams SWA	15	650	RO-1	D-2	50
Blacktail (Conservation Easement)	15	610	RO-2	D-2	
Christina SWA	214	23	RO-3	D-2	
Chuck Lewis SWA	131	288	RO-4	D-2	
Coal Bank Gulch STL	441	879	RO-5	C-2	
Cottonwood Creek STL	441	640	RO-6	C-2	
Emerald Mountain SWA	131	674	RO-7	D-2	
Finger Rock SFU	26	34	RO-8	D-3	
NEW Flanders Ranch SWA	441	1,826	RO-9	C-2	
Fly Gulch STL	214	457	RO-10	D-2	
Grassy Creek STL	13	360	RO-11	C-2	
Grieve Ranch SWA (Conservation Easement)	5	2,511	RO-12	C-1	
Hayden Shooting Range	13	40	RO-13	C-2	
Indian Run SWA	12	2,039	RO-14	C-2	
Jimmy Dunn Gulch STL	441	5,253	RO-15	C-2	
Maynard Gulch STL	13, 441	724	RO-16	C-2	
Moody Creek STL	231	640	RO-17	D-3	
Moonhill STL	14, 214	640	RO-18	D-2	
Morrison Creek STL	15	640	RO-19	D-3	
Pearl Lake State Park	14	300	PEA	D-1	
Rock Creek SWA	15	205	RO-20	D-3	
Sage Creek STL	13	640	RO-21	C-2	
Sarvis Creek SWA	15	309	RO-22	D-2	
Sleeping Giant STL	214	400	RO-23	D-2	
Stagecoach State Park	15	1,629	STG	D-3	
Steamboat Lake State Park	14, 214	2,820	STE	D-1	
Stokes Gulch STL	13	1,863	RO-24	C-2	
Yampa River STL	13	2,006	RO-25	C-2	
Yampa River SWA	13	866	RO-26	C-2	
SAGUACHE COUNTY					
Burro Springs No. 1 & 2 STL	68	17,655	SA-1	D-8	51
Carnero STL	68	1,714	SA-2	D-8	
Cochetopa SWA	67	6,712	SA-3	D-7	
Daley Gulch STL	551	644	SA-4	D-7	
Dome Lakes SWA	67	420	SA-5	D-8	
Little La Garita Creek STL	79	640	SA-6	D-8	
Los Creek STL	67	320	SA-7	D-8	
Middle Creek STL	681	640	SA-8	D-7	
Mineral Hot Springs STL	82	640	SA-9	E-8	
Mishak Lakes STL	82, 682	2,567	SA-10	E-8	
Mogotas Arroyo STL	68	320	SA-11	E-8	
Old Woman Creek STL	79	640	SA-12	D-9	
Russell Lakes SWA	682	4,579	SA-13	E-8	
Saguache Creek STL	682	2,714	SA-14	E-8	
San Juan Creek STL	68	3,238	SA-15	E-8	
Sanderson Gulch STL	68	1,898	SA-16	E-7	
Steel Canyon STL	82	640	SA-17	E-8	
Stonehouse Gulch STL	681	560	SA-18	E-7	
Villa Grove STL	82	880	SA-19	E-8	
Werner Arroyo STL	682	320	SA-20	E-8	
SEDGWICK COUNTY					
Jumbo Reservoir SWA	90	1,703	SE-1	I-1	48
Pony Express SWA	92	1,854	SE-2	J-1	
Sand Draw SWA	93	209	SE-3	J-1	
Sedgwick Bar SWA	92	885	SE-4	J-1	
SAN JUAN COUNTY					
Andrews Lake SWA	74	13	SJ-1	B-9	51



**LIVE LIFE  
OUTSIDE**

Printed for free distribution by:  
**COLORADO PARKS AND WILDLIFE**  
6060 Broadway, Denver, CO 80216  
303-297-1192  
[cpw.state.co.us](http://cpw.state.co.us)

**THIS BROCHURE** contains information on state-owned properties. It is not a legal notice nor a complete collection of hunting and fishing regulations and laws. It is a condensed guide issued for hunters' convenience. Regulations can be obtained from a Colorado Parks and Wildlife office or at [cpw.state.co.us/regulations](http://cpw.state.co.us/regulations).

**ATTENTION ANGLERS:** Complete fishing regulations are in the Colorado Parks and Wildlife's 2019 Fishing brochure, available in print and online at [cpw.state.co.us](http://cpw.state.co.us). Some state wildlife areas and state parks have specific fishing restrictions, anglers should consult the fishing brochure to ensure they comply with all state fishing regulations.

**LANDS INDEX, CONTINUED FROM PAGE 57**

COUNTY & LAND NAME	GMU	ACRES	MAP POINT	GRID INDEX	MAP PAGE
SAN MIGUEL COUNTY					
Carter Place STL	70	320	SM-1	A-7	51
Dan Noble SWA	70	2,223	SM-2	B-8	
Dry Creek Basin STL	70	640	SM-3	A-8	
Dry Creek Basin SWA	70	12,775	SM-4	A-8	
Poison Spyder STL	70	640	SM-5	A-8	
San Miguel SWA (F. E.)	70	13	SM-6	B-8	
Woods Lake SWA	70	160	SM-7	B-8	
SUMMIT COUNTY					
Blue River SWA	37, 371	134	SU-1	E-4	50
TELLER COUNTY					
Dome Rock SWA	581	6,980	TE-1	F-6	48, 49
Mueller State Park	581	5,114	MUE	F-6	
Pikes Peak SWA	59	635	TE-2	F-6	
Rosemont Reservoir SWA	59	357	TE-3	F-6	
Skaguay Reservoir SWA	59	715	TE-4	F-6	
WASHINGTON COUNTY					
Messex SWA	96	680	WA-1	H-2	48
Prewitt Reservoir SWA	96	2,924	WA-2	H-2	
WELD COUNTY					
Banner Lakes SWA	99	934	WE-1	G-3	48
Brower SWA	94	65	WE-2	G-2	
Centennial Valley SWA	951	1,195	WE-3	G-2	
Frank SWA	94	324	WE-4	F-2	
Greasewood Lake STL	951	640	WE-5	G-2	
Mitani-Tokuyasu SWA	951	13	WE-6	G-2	
Nakagawa SWA	951	159	WE-7	G-2	
Prospect STL	99	140	WE-8	G-3	
St. Vrain State Park	20	849	STV	F-3	
Webster SWA	94	158	WE-9	G-2	
YUMA COUNTY					
Arikaree SWA	102	2,320	YU-1	J-3	48
Landsman Creek STL	103, 109	332	YU-2	J-4	
Sandsage SWA	101	287	YU-3	J-3	
Sandy Bluffs STL	102	3,682	YU-4	J-4	
Sandy Bluffs SWA	102	3,183	YU-5	J-4	
Simmons SWA	102	2,157	YU-6	J-3	
South Republican SWA	103, 109	18,365	YU-7	J-4	
Stalker Lake SWA	98	75	YU-8	J-3	
Willow Creek SWA	102	920	YU-9	J-3	
Wray SFU	98	355	YU-10	J-3	

**Our common ground**

Colorado is home to 41 state parks, more than 310 state wildlife areas, 39,000 miles of trails and over 23 million acres of public lands to roam free. This land is your land, we're all the caretakers.  
[livelifeoutside.co](http://livelifeoutside.co)

© MIKE DELLVENERICPW

**REPORT  
POACHERS**

**OPERATION GAME THIEF: 1-877-265-6648**  
**EMAIL: [GAME.THIEF@STATE.CO.US](mailto:GAME.THIEF@STATE.CO.US)**

Earn a reward payment for reporting wildlife violations by calling Operation Game Thief.  
Callers can remain anonymous.  
(This number is not for information requests or emergencies.)

**YOU CAN HELP  
STOP POACHING!**

**1-877-COLO-OGT**  
**1-877-265-6648**  
[game.thief@state.co.us](http://game.thief@state.co.us)  
Your Wildlife...Your Loss.  
Turn In A Poacher!