

2015 Colorado State Recreation Lands



INSIDE: STATE WILDLIFE AREAS, STATE TRUST LANDS, STATE PARKS



online brochure

TABLE OF CONTENTS

CORRECTION LIST [click to see post-printing changes](#)

What's New in 2015 1

- How to make a hunting reservation 1
- How to reserve a park campsite, yurt or cabin 1

State Wildlife Areas 2-28

- What is an SWA? 2
- SWA access rules 2
- SWA properties and regulations 3-28

State Fishing Units 3

- What is an SFU? 3

State Trust Lands

Public Access Program 29-43

- What is the STL Public Access Program? 29
- STL access rules 29
- STL public access properties and regulations 30-43

State Parks 44-47

- Park access rules, park hours, fees and passes, camping and reservations 44
- State parks property listings 45-47

Maps 48-52

- SWA, STL and state parks lands - Northeast 48
- SWA, STL and state parks lands - Southeast 49
- SWA, STL and state parks lands - Northwest 50
- SWA, STL and state parks lands - Southwest 51
- Game Management Unit map 52

Land Index by County 53-58

CPW OFFICE LOCATIONS

cpw.state.co.us

ONLY the offices below can assist hunters with animal checks and taking samples that are related to hunting activities. See the CPW website for a complete list of our 42 parks locations that can also sell licenses, issue duplicate licenses and accept licenses for refunds.

BRUSH 122 E. Edison Brush, 80723 (970) 842-6300	GRAND JUNCTION 711 Independent Ave. Grand Junction, 81505 (970) 255-6100	MONTROSE 2300 S. Townsend Ave. Montrose, 81401 (970) 252-6000
COLORADO SPRINGS 4255 Sinton Road Colorado Springs, 80907 (719) 227-5200	GUNNISON 300 W. New York Ave. Gunnison, 81230 (970) 641-7060	PUEBLO 600 Reservoir Road Pueblo, 81005 (719) 561-5300
DENVER 6060 Broadway Denver, 80216 (303) 291-7227	HOT SULPHUR SPRINGS 346 Grand County Rd. 362 Hot Sulphur Springs, 80451 (970) 725-6200	SALIDA 7405 Hwy. 50 Salida, 81201 (719) 530-5520
DURANGO 151 E. 16th St. Durango, 81301 (970) 247-0855	LAMAR 2500 S. Main St. Lamar, 81052 (719) 336-6600	STEAMBOAT SPRINGS 925 Weiss Dr. Steamboat Springs, 80487 (970) 870-2197
FORT COLLINS 317 W. Prospect Road Fort Collins, 80526 (970) 472-4300	MEEKER 73485 Hwy. 64 Meeker, 81641 (970) 878-6090	ADMINISTRATION 1313 Sherman St., #618 Denver, 80203 (303) 297-1192
GLENWOOD SPRINGS 0088 Wildlife Way Glenwood Springs, 81601 (970) 947-2920	MONTE VISTA 0722 S. Road 1 E. Monte Vista, 81144 (719) 587-6900	

LIFE HACK: BOOKMARK THIS BROCHURE ON YOUR SMARTPHONE.
bit.ly/coloradolands



Printed for free distribution by

COLORADO PARKS AND WILDLIFE (CPW)

6060 Broadway, Denver, CO 80216
(303) 297-1192
cpw.state.co.us



Editor: John Marín
Cover photo, family biking in Cheyenne Mountain State Park,
© Wayne Lewis

Printed July 2015 by Publication Printers, Denver. 150,000 copies.
Printing paid for with hunting and fishing license fees.

Colorado Parks and Wildlife Director: Robert Broscheid

The Colorado Parks and Wildlife Commission members are (as of July 2015): Robert W. Bray, Chair • Chris Castilian, Vice Chair • Jeanne Horne, Secretary • John Howard, Jr. • Bill Kane • Dale Pizel • James Pribyl • James Vigil • Dean Wingfield • Michelle Zimmerman • Alex Zipp • Mike King, ex-officio member • Don Brown, ex-officio member

CPW receives federal financial assistance from the U.S. Fish and Wildlife Service. In accordance with Title VI of the Civil Rights Act of 1964, Section 504 of the Rehabilitation Act of 1973, Title II of the Americans with Disabilities Act of 1990, the Age Discrimination Act of 1975 and Title IX of the Education Amendments of 1972, the U.S. Department of the Interior and its bureaus prohibit discrimination on the basis of race, color, national origin, age, disability or sex.

NOTE: Laws and regulations in this brochure are paraphrased for easier understanding and are intended only as a guide. Colorado statutes and regulations are available for viewing at CPW offices and online at cpw.state.co.us/aboutus/Pages/Regulations.aspx.

ABBREVIATION KEY

4WD — 4-wheel-drive	RD. — Road
ATV — All-terrain vehicle	RES. — Reservoir
BLM — Bureau of Land Management	SFU — State Fishing Unit
CO./COs. — County/counties	STL — State Trust Land
CPW — Colorado Parks and Wildlife	SWA — State Wildlife Area
CR — County Road	USFS / FS — U.S. Forest Service
GMU — Game Management Unit	N/NW/NE — North, north-west, northeast
HWY. — Highway	S/SW/SE — South, south-west, southeast
JCT. — Junction	E — East
OHV — Off-highway vehicle	W — West

ON THE COVER

A family biking in Cheyenne Mountain State Park,
© Wayne Lewis/CPW.

Other photos, left to right:

1. Kids fishing at Cherry Creek,
© Wayne Lewis/CPW.
2. Pheasant hunting,
© Mike Dellivereri/CPW.
3. Water recreation at Chatfield State Park,
© Wayne Lewis/CPW.
4. Fishing at Lowell Ponds State Wildlife Area,
© Wayne Lewis/CPW.
5. Bowhunting,
© Wayne Lewis/CPW.

DOWNLOAD MAPS ONLINE



State Wildlife Area maps and information: cpw.state.co.us/placestogo/parks/Pages/WildlifeAreaMap.aspx

State Trust Lands maps: cpw.state.co.us/placestogo/Pages/StateTrustLands.aspx

To learn about parks, go to the Park Finder at: cpw.state.co.us/placestogo/parks/Pages/ParkMap.aspx



WHAT'S NEW 2015

» **ATTN! RESTRICTIONS TO WARMER GULCH STL...**

Please note that motorized vehicle access is prohibited at Warmer Gulch STL, despite being omitted from the printed 2015 brochure. Only access by foot or on horseback is allowed from the designated parking area.

See page 43 for details.

» **LAND OPENINGS...** Two new properties with a variety of wildlife recreational opportunities opened this year for public access. The new State Wildlife Area (SWA) is Arikaree in Yuma County. The new State Trust Land is Moosehead Mountain in Moffat County.

See inside for individual property rules and details.

» **YOUR HABITAT STAMP DOLLARS AT WORK...**

During 2014, Colorado Parks and Wildlife closed 6 real estate projects funded through the Colorado Wildlife Habitat Protection Program (a partnership that combines hunter and angler Habitat Stamp funds and Great Outdoors Colorado funds). These projects include 3 perpetual conservation easements (which protect 26,185 acres of wildlife habitat) and 3 public access easements (which provide 23,484 acres of new public access for hunting, fishing and wildlife-related recreation activities).

Colorado Parks and Wildlife partnered with The Nature Conservancy, Colorado Cattlemen's Agricultural Land Trust, and Aspen Valley Land Trust to complete all 3 conservation easement transactions.

» **LAND CLOSURES...** A few properties have closed to public access. These include Boyd Ponds SWA in Morgan County, Wellington Reservoir #4 in Larimer County and Deep Creek STL in Routt County.

» **HUNTING RESERVATION CHANGES...** As a reminder, there were many changes made in 2014 for reserving waterfowl and small game hunting spots on properties in Morgan and Logan counties. If you plan on making a reservation, check this brochure first to ensure you follow correct procedures. Properties affected include: Andrick Ponds, Atwood, Brush, Brush Prairie Ponds, Elliott, Jackson Lake, Jean K. Tool, Red Lion and Tamarack Ranch. See inside for individual property rules.

» **ALLOWING BOW FISHING AT RIO GRANDE, SHRIVER-WRIGHT, RUSSELL LAKES AND HIGEL SWAS...**

Bow fishing was previously prohibited at Rio Grande, Shriver-Wright, Russell Lakes, and Higel State Wildlife Areas, and had been for over 20 years. Reasoning for the previous prohibition is largely unknown; however during the time these regulations were created, there was more of an interest in fly fishing for carp on the Rio Grande and bow fishing had not yet gained the popularity in the San Luis Valley that it has today. The San Luis Valley has limited bow fishing opportunities. Allowing the public to bow fish at Rio Grande, Shriver-Wright, Russell Lakes, and Higel State Wildlife Areas will attract more anglers to these SWAs and could serve as an effective carp management tool in these waters.

» **MOUNT EVANS SWA...** has become a popular destination for hikers, bird watchers, mountain bikers, campers, and most significantly, dog walkers. One of the unintended consequences of the increased popularity and use of this SWA is a decrease in use by elk and deer and the impact that has on hunters. Restricting public access to hunting and fishing activities only after Labor Day through the end of the 4th regular rifle season will have positive impacts for wildlife as well as licensed hunters and anglers.

» **HABITAT STAMPS ARE \$10** and only one is required per person per year for anyone 18-64. Stamps are valid April 1-March 31.

- You must purchase a stamp before buying or applying for a hunting or fishing license or a preference point.
- Anyone buying a one-day or additional-day license for fishing and/or small game is exempt from buying the Habitat Stamp with the first two of these licenses.
- Anyone who holds a free Lifetime Fishing license, a Veteran's Lifetime Combination Small-Game Hunting/Fishing license, or who is approved for the Big Game Mobility Impaired Hunting Program is exempt from the Habitat Stamp requirement. See cpw.state.co.us/aboutus/Pages/Accessibility.aspx for details.

CAMP RESERVATIONS

CABINS, YURTS, CAMPSITES

THERE ARE MORE THAN 4,000 CAMPSITES and 58 cabins and yurts waiting for you on your next vacation at state parks across Colorado.

Campground amenities at many parks include restrooms, full electrical hookups and shower facilities. (See pages 44-47.) Many parks also offer campsites or cabins for large groups. Nearly 300 campsites are ADA accessible.

Yurts and cabins offer comfortable, year-round alternatives to traditional camping in a tent.

TO RESERVE A CAMPSITE, YURT OR CABIN, go online to use the reservation system at cpw.state.co.us. You also can call (303) 470-1144, or (800) 678-2267 from outside the Denver metro area. The reservation phone line is open 8 a.m.-5 p.m. Monday-Friday.

Reservations may be made anywhere from six months to three days in advance.

There is a \$10 nonrefundable reservation fee that applies when booking. Any site that isn't reserved is available on a first-come, first-served basis.

Park entrance fees also apply at all state parks, in addition to camping and reservation fees.

HUNTING RESERVATIONS

SOME STATE WILDLIFE AREAS AND TRUST LANDS REQUIRE RESERVATIONS TO HUNT. If required, it is listed under the land name in this brochure.

To make a hunting reservation, call (800) 846-9453, from 9 a.m.-4 p.m. Monday-Friday.

THE FOLLOWING RULES APPLY:

- Maximum 1 reservation per hunt date and 1 reservation per phone call.
- Reservations are not transferable. The person making the reservation must have a valid license for the species to be hunted and must hunt at the property the day of the hunt. Hunters with reservations may only hunt the area specified on the reservation.
- Reservations not accepted more than 14 days before hunt date nor after noon the day before the hunt date,

PACIFIC FLYWAY LANDS

For these properties only, reservations must be made by calling (970) 255-6161. All reservation rules apply.

» Colorado River Island SWA, Franklin Island SWA, Highline Lake State Park, Horsethief Canyon SWA, James M. Robb/Colorado River State Park, Orchard Mesa SWA, Tilman Bishop SWA

or noon Friday for hunts on Sunday and holidays falling on Monday.

- To cancel, hunters must do so by noon the day before the hunt date. Failing to cancel reservations or follow check station procedures may result in losing future reservation rights for the rest of the hunting season.

STATE WILDLIFE AREAS

WHAT IS A STATE WILDLIFE AREA?

State Wildlife Areas (SWAs) are state-owned lands that offer wildlife-related recreation to the public.

While most activities focus on hunting and fishing, each SWA has different allowed activities, based on location and available resources.

These parcels of SWA land are paid for by sportsmen and managed under state law by Colorado Parks and Wildlife employees for the benefit of wildlife.

Colorado Parks and Wildlife manages about 350 SWA lands around the state.



Green and white State Wildlife Area signs are being replaced with new ones, like this one at Colorow Mountain SWA. Photo by © Mike Porras, CPW.

STATE WILDLIFE AREA ACCESS RULES

Except when specifically authorized, the following activities are **PROHIBITED** on lands, waters, frozen surfaces of waters, rights-of-way, buildings or devices under CPW control:

1. To possess the following types of ammunition and/or firearms: tracer rounds, armor-piercing rounds, military hardened rounds with explosive or radioactive substances, .50-caliber BMG rounds, or fully automatic firearms.
2. To enter, use or occupy an area when posted against entry, use or occupancy.
3. To engage in illegal activities.
4. To enter, use or occupy an area for commercial purposes or do land, water, oil, gas or mineral investigations, surveys or explorations.
5. To operate a vehicle (motorized or non-motorized) except on established roads or within designated camping or parking areas. Drivers must obey Colorado motor vehicle laws.
6. To drive faster than posted speed limits or faster than 25 mph if not posted.
7. To leave camp, tent, shelter, motor vehicle or trailer unattended more than 48 hours, to camp or to park travel trailers or campers on an SWA over 14 days in 45-day period.
8. To establish a permanent structure or plant vegetation. Only portable blinds and tree stands for big-game or waterfowl hunting can be erected on SWAs and no earlier than 30 days prior to the season for which they will be used. No nails can be driven into trees. Man-made materials for blinds or stands must be removed within 10 days after the season in which they are used ends. Any other portable blind or tree stand must be removed at end of the day they are used.
The owner's Customer Identification Number and dates of use must be visible on the outside of portable blinds or underside of tree stands. Placement of blinds or stands does not reserve them for personal use, they may be used by the public on first-come, first-served basis.
9. To remove, modify or destroy a building, water control device, fence, gate, sign, survey or sec-

BOAT REGULATIONS

All vessels and floating devices, their contents, motors, trailers and equipment are subject to inspection by the CPW before being launched, operated on or leaving waters on SWAs. Any aquatic nuisance species found during inspection must be removed and disposed of according to CPW procedures before vessels are allowed to be launched, operate on, or leave the water.

YOUTH/MENTOR HUNTING

Youth/mentor hunting means hunting by youths under 18. Youth hunters under 16 must be accompanied by a mentor when hunting on youth/mentor properties. Mentors must be at least 18 and comply with hunter education requirements.

tion marker, vegetation or objects of archaeological, geological or historical value.

10. To litter, leave fish, fish entrails, human waste, waste water, containers or toxic substances; to bring household or commercial trash or toxic substances to an area for disposal; or to dump trailer waste in a sanitary facility.
11. To build fires without precautions to prevent spreading; to leave fires unattended.
12. To graze livestock. Horses, mules, llamas, burros may be used in wildlife activities.
13. To have or use fireworks, explosives, poisons, herbicides, pesticides or illegal substances.
14. To release wildlife or privately-owned game birds. Private game birds may be released for field trials, including group dog training on SWAs only where allowed. To allow dogs, cats or domestic pets to run at large (not on a leash), except dogs used while hunting, while training hunting dogs or at CPW-authorized field trials.
15. To dig trenches, holes or pits.
16. To leave boats, rafts or other floating craft beached, anchored, moored or docked unattended overnight except in designated areas.

17. To fish from CPW boat ramps or docks in conflict with boaters or as posted.
18. To snorkel, scuba dive or spearfish with a diving mask, swim fins, snorkel or air tanks. The exception is where swimming is permitted, when location is identified by a "divers down flag" and when scuba diver has valid scuba certificate from recognized scuba training organization.
19. To use air or gas-inflated floating devices for transportation on the surface of the water unless the device has multi-compartments and a rigid motor mount when propelled by gasoline or electric motors. Single-compartment air or gas-filled flotation devices restricted to posted swimming areas.
20. To promote, sponsor, conduct or participate in boat regattas, paintball shooting, questing or non-wildlife oriented activities.
21. To launch or land aircraft.
22. To leave decoys or anything used as decoys in the field or on water overnight.
23. To swim, except in designated waters or during authorized water contact activities.
24. To discharge a firearm or bow in parking, camping or picnic areas.
25. To fish in fish-rearing ponds, raceways, holding areas or streams on CPW hatchery properties, except areas posted as open to fishing.
26. To conduct field trials or group dog training without a field-trial license.
27. To have, store or use hay, straw or mulch not certified as noxious-weed free. Certified materials must be clearly marked by certifying state or province. People who transport these materials on federal, state or county roads that cross CPW property are exempt. Also exempt is hay produced on State Trust Lands leased from CPW for wildlife recreation.
28. To trap unless done according to statutes and regulations and authorization.
29. To partake in Internet-based or computer-assisted remote hunting or fishing. Hunters and anglers must be present in the immediate vicinity of their activity.

STATE WILDLIFE AREA PROPERTIES

63 RANCH SWA - Park Co.

DIRECTIONS: From Fairplay, go 15 miles S on Hwy. 285, or 5.5 miles N of Antero Jct. on Hwy. 285.

GMU/ACRES: 50 / 1,200 acres

HUNTING: waterfowl, big game

FISHING: coldwater stream fishing

RECREATION: wildlife viewing

RESTRICTIONS: camping prohibited

ADAMS SWA - Routt Co.

DIRECTIONS: From Steamboat Springs, go E on Hwy. 40, turn S on Hwy. 131. At CR 14, go S. SWA 0.5 of a mile N of Stagecoach State Park.

GMU/ACRES: 15 / 650 acres

HUNTING: elk, deer, dusky grouse

RECREATION: wildlife viewing

FACILITIES: rest room

RESTRICTIONS:

a. Open to public July 1-Nov. 30.

b. Camping, fires prohibited.

c. Dogs allowed only as aid in hunting grouse.

d. Vehicles prohibited beyond parking area.

ADOBE CREEK RES. SWA (BLUE LAKE) - Bent, Kiowa Cos.

DIRECTIONS: From Las Animas, go 15 miles N on CR 10.

GMU/ACRES: 125 / 5,147 acres

RESTRICTIONS: dogs, hunting prohibited.

RIFLE FALLS SFU - Garfield Co.

DIRECTIONS: From Rifle, go 15 miles N on Hwy. 325.

GMU/ACRES: 33 / 600 acres

FISHING: coldwater stream

RECREATION: wildlife viewing, limited tours

RESTRICTIONS:

a. Dogs, fires, rock climbing prohibited.

Camping allowed only with hatchery manager's authorization.

b. Hunting prohibited in designated safety areas.

ROARING JUDY SFU - Gunnison Co.

DIRECTIONS: From Gunnison, go 15 miles NW on East River.

GMUs/ACRES: 54, 55 / 778 acres

FISHING: coldwater stream, pond fishing

RECREATION: wildlife viewing, limited tours

FACILITIES: rest room

RESTRICTIONS:

a. Open for fishing from sunrise to sunset.

b. Camping, fires prohibited.

c. Target practice only in designated areas.

d. Discharging firearms prohibited in designated safety zone.

WATSON LAKE SFU - Larimer Co.

DIRECTIONS: From Fort Collins, go 7 miles NW on Hwy. 287 to Rist Canyon Rd. (CR 28), then go 1 mile.

GMU/ACRES: 19 / 90 acres

FISHING: coldwater stream

RECREATION: limited tours

FACILITIES: rest room

RESTRICTIONS:

a. Hunting, dogs prohibited.

b. Closed along W bank of Poudre River next to employee housing.

WRAY SFU - Yuma Co.

DIRECTIONS: From Wray, go 2 miles W on Hwy. 34 to CR FF, then go 2 miles N.

GMU/ACRES: 98 / 355 acres

RECREATION: limited tours

RESTRICTIONS:

a. Camping, hunting, dogs prohibited.

b. Closed E of CR FF.

STATE FISHING UNITS

» **WHAT IS AN SFU?** *The term stands for State Fishing Unit. There are 15 of these around Colorado that offer limited wildlife recreation. They include fish hatcheries and rearing operations. All SWA access rules (on page 2) apply.*

BELLVUE SFU - Larimer Co.

DIRECTIONS: Go N of Fort Collins on Hwy. 287 to La Porte. Just N of La Porte go W on CR 28.

GMU/ACRES: 19 / 58 acres

RECREATION: limited public use and tours

RESTRICTIONS: hunting, dogs prohibited.

RECREATION: wildlife viewing, limited tours

RESTRICTIONS: camping, dogs prohibited.

LAS ANIMAS SFU - Bent Co.

DIRECTIONS: From Las Animas W on Hwy. 194, go 4 miles, then go N on CR 5.5.

GMU/ACRES: 125 / 69 acres

RECREATION: wildlife viewing, limited tours

RESTRICTIONS: camping, dogs prohibited.

CHALK CLIFFS SFU - Chaffee Co.

DIRECTIONS: From Nathrop, go W 2.5 miles on CR 162, then go N 0.125 of a mile on CR 287.

GMUs/ACRES: 56, 481 / 61 acres

RECREATION: limited public use, limited tours

RESTRICTIONS: dogs prohibited.

MOUNT SHAVANO SFU - Chaffee Co.

DIRECTIONS: From Salida, go 0.5 of a mile NW on Hwy. 291 to CR 154, then go 0.5 of a mile W.

GMUs/ACRES: 56 / 45 acres

FISHING: coldwater stream, coldwater lake

RECREATION: wildlife viewing, limited tours

FACILITIES: rest room, drinking water

RESTRICTIONS: dogs prohibited.

CRYSTAL RIVER SFU - Garfield Co.

DIRECTIONS: 1 mile S of Carbondale on Hwy. 33.

GMU/ACRES: 43 / 19 acres

RECREATION: limited public use, limited tours

RESTRICTIONS: Camping, hunting, dogs, fishing equipment, waders prohibited.

MOUNT SHAVANO SFU - Chaffee Co.

DIRECTIONS: From Salida, go 0.5 of a mile NW on Hwy. 291 to CR 154, then go 0.5 of a mile W.

GMUs/ACRES: 56 / 45 acres

FISHING: coldwater stream, coldwater lake

RECREATION: wildlife viewing, limited tours

FACILITIES: rest room, drinking water

RESTRICTIONS: dogs prohibited.

PITKIN SFU - Gunnison Co.

DIRECTIONS: From Gunnison, go 14 miles E on Hwy. 50 to Quartz Creek Rd., then go 14 miles E to Parlin and turn N.

GMUs/ACRES: 55, 551 / 48 acres

FISHING: coldwater stream

RECREATION: wildlife viewing, limited tours

RESTRICTIONS:

a. Fishing only in Quartz Creek.

b. Dogs prohibited.

DURANGO SFU - La Plata Co.

DIRECTIONS: In Durango, next to Animas River.

GMUs/ACRES: 74, 75 / 14 acres

FISHING: coldwater stream on Animas River

RECREATION: visitors center open May

15-Sept. 15; limited tours available at other

times, schedule by calling (970) 375-6766

FACILITIES: rest room and drinking water

available when visitor center is open

RESTRICTIONS: dogs prohibited.

POUDRE RIVER SFU - Larimer Co.

DIRECTIONS: From La Porte, go 5 miles N on Hwy. 287 to Hwy. 14, then 38 miles W.

GMUs/ACRES: 8, 19 / 460 acres

FISHING: coldwater stream

RECREATION: picnicking, hiking, wildlife

viewing, limited tours

FACILITIES: rest room

RESTRICTIONS:

a. Camping, dogs, boat launching and boat takeouts prohibited.

b. Hunting prohibited in designated safety zone as posted.

FINGER ROCK SFU - Routt Co.

DIRECTIONS: From Yampa, go 3 miles S on Hwy. 131.

GMU/ACRES: 26 / 34 acres

RECREATION: wildlife viewing, limited tours

RESTRICTIONS:

a. Fishing, camping, fires, dogs prohibited.

b. Discharging firearms or bows prohibited in designated safety zones as posted.

PUEBLO SFU - Pueblo Co.

DIRECTIONS: From Pueblo, go 6 miles W of Pueblo Blvd. on Hwy. 96.

GMU/ACRES: 84 / 105 acres

RECREATION: wildlife viewing, limited tours

FACILITIES: rest room, aquarium

GLENWOOD SPRINGS SFU - Garfield Co.

DIRECTIONS: From Glenwood Springs, go 2.2 miles N along Mitchell Creek.

GMU/ACRES: 34 / 2 acres

HUNTING: deer, pronghorn, rabbit, pheasant, scaled quail, dove, waterfowl

FISHING: warmwater

RECREATION: boating, sail boating, sail surfing, waterskiing, hiking, wildlife viewing

FACILITIES: rest rooms, boat ramps

RESTRICTIONS:

- Open 1 hour before sunrise to 1 hour after sunset; no time restrictions for fishing.
- ATVs, dirt bikes, snowmobiles prohibited.
- Frozen surface of lake closed.
- Dams, inlets, outlet structures open only for fishing.

ALBERTA PARK RES. SWA - Mineral Co.

DIRECTIONS: From South Fork, go 18 miles W on Hwy. 160 to Wolf Creek Ski Area, drive through parking lot. Continue 1.7 miles on USFS Rd. 391.

GMU/ACRES: 80 / 240 acres

FISHING: coldwater lake

RECREATION: wildlife viewing

FACILITIES: primitive boat ramp

ALMA SWA - Park Co.

DIRECTIONS: From Alma, go 1.5 miles N on Hwy. 9 to CR 4; then go 0.25 of a mile NW.

GMU/ACRES: 49 / 277 acres

FISHING: coldwater stream

RECREATION: wildlife viewing, camping

FACILITIES: rest rooms, campsites

ALMONT TRIANGLE SWA - Gunnison Co.

DIRECTIONS: From Almont, go 3 miles N on Hwy. 135.

GMUs / ACRES: 54, 55 / 643 acres

HUNTING: deer, elk, dusky grouse

RECREATION: hiking, wildlife viewing

RESTRICTIONS: open April 1-Dec. 19

ANDREWS LAKE SWA - San Juan Co.

DIRECTIONS: From Durango, go 39 miles N on Hwy. 550 to access road; then go 0.5 of a mile E.

GMU/ACRES: 74 / 13 acres

FISHING: coldwater lake

RECREATION: picnicking, wildlife viewing

FACILITIES: rest rooms, trailhead, parking, overlook

ANDRICK PONDS SWA - Morgan Co.

DIRECTIONS: From I-76 take exit 66 (Hwy. 39), go 7.4 miles N on Hwy. 39 to Hwy. 144 and CR Y.5. Go 1.5 miles W on CR Y.5, then N on CR 3 1.5 miles to CR AA. Go 1 mile to CR 2, go S on CR 2 for 0.5 of a mile to parking.

GMU/ACRES: 95 / 711 acres

HUNTING: waterfowl

FACILITIES: parking at N, S ends of SWA

RESTRICTIONS:

- Public access by foot and only through designated parking areas. Open only on Sat., Sun., Weds. and legal holidays from 3 a.m.-9 p.m.
- Camping, fires, hunting with centerfire rifles, dog training are prohibited.
- Discharge of firearms and bows prohibited, except when hunting. Night hunting prohibited.
- Hunting not allowed on Clark Lake.

e. From the Sat. before Memorial Day holiday through Aug. 31, access is for wildlife observation only and is limited to areas as posted. Dogs must be on leash at this time.

f. From Sept. 1 through the end of dark goose season, open only for migratory bird hunting within designated areas. See the *2015 Waterfowl* or *2015 Small Game* brochures.

g. From the Thurs. before Sept. 1 through the end of spring turkey season, scouting permitted from 10 a.m.-2 p.m. on Thurs. that are not open to hunting in and prior to waterfowl and turkey seasons. All people scouting must check in and out at check station. Firearms, dogs not allowed during scouting.

h. From the end of dark goose season through the Fri. before Memorial Day holiday, only spring turkey hunting allowed. Turkey hunters must check in at check station on CR AA, but may hunt entire property.

i. Hunting reservations required, see "Hunting Reservations" (page 1) for details. Maximum 4 hunters per area at any time. Hunters must follow check-in and check-out procedures as posted.

Hunters with reservations may not check in until 3 a.m. before the hunt, and may only hunt the area specified on the reservation or for which they check into.

Reservations valid until sunrise. Hunters may check in on a first-come, first-served basis after a hunter with a reservation checks out, or after sunrise, if there is no check-in card in the check station.

From Sept. 1 through end of goose season, maximum of three reservations per hunter each year.

APISHAPA SWA - Las Animas Co.

DIRECTIONS: From Walsenburg, go 18.5 miles NE on Hwy. 10 to property sign; turn SE and go 20 miles past Mica Butte.

GMUs/ACRES: 133, 134 / 7,935 acres

HUNTING: deer, pronghorn, bighorn sheep, rabbit, scaled quail, dove

RECREATION: hiking, wildlife viewing

NEW! ARIKAREE STATE WILDLIFE AREA - Yuma Co.

DIRECTIONS: From Wray go 5 miles south on Hwy 385 and turn east on CR 30. Go 6 miles east and turn south on CR PP and continue south for 6.5 miles. From CR QQ.5 and 24.5 go 1 mile east and 0.5 mile north. At the cattle guard continue 0.3 mile to the second cattle guard and entrance sign. The property between the cattle guards is private property and permission is required to hunt. If roads are muddy there is no access to the property.

GMUs/ACRES: 102 / 2320 acres

HUNTING: Hunting for small game, white-tail deer, mule deer, and Rio-Grande turkeys.

RECREATION: wildlife viewing

RESTRICTIONS:

- Open September 1 through May 31.
- Public access is restricted to foot traffic only.
- Camping, fires, dog training, target practice and horseback riding are prohibited.

d. Parking allowed in designated parking areas only.

e. In designated areas, hunting is limited to youth mentor hunting only. No more than one mentor per youth hunter may engage in hunting within these designated areas.

ARKANSAS RIVER SWA - Prowers Co.

DIRECTIONS: There is currently no vehicle access to this SWA. Any access crosses private property and landowner permission is required.

GMU/ACRES: 127 / 98 acres

HUNTING: deer, rabbit, squirrel, pheasant, bob-white quail, dove, waterfowl

FISHING: warmwater

RECREATION: camping, hiking, wildlife viewing

ARKANSAS RIVER/BIG BEND SWA

(Fishing Easement) - Chaffee Co.

DIRECTIONS: From Poncha Springs, go 4 miles N on Hwy. 285, the go 0.125 of a mile E on CR 165. Parking is at W end. From Salida, go NW on Hwy. 291 for 3.5 miles. Go 0.75 of a mile S on CR 150, then 0.5 of a mile SW on CR 166 to N bank of Arkansas River. Parking E side of road.

GMU/ACRES: 56 / 11 acres

FISHING: coldwater stream, Arkansas River;

Fishing only. (Note: Fishing access may not be on both sides of river. Check for signs.)

ATWOOD SWA - Logan Co.

DIRECTIONS: From Atwood, go 3 miles SW on Hwy. 6 to CR 29.5, then go 0.5 of a mile S.

GMU/ACRES: 96 / 180 acres

HUNTING: deer, rabbit, squirrel, pheasant, turkey, bobwhite quail, dove, waterfowl

RECREATION: wildlife viewing

RESTRICTIONS:

- Public access by foot only and only through designated parking areas.
- Camping, fires, horse use, dog training prohibited.
- Discharging firearms or bows prohibited except when hunting or for target practice. Discharging bows allowed for bowfishing.
- Target practice prohibited except when authorized by area wildlife manager.
- Launching or taking out vessels prohibited first day of teal season to last day of dark goose season.
- All recreational activity except deer hunting are prohibited opening weekend of the regular plains rifle deer season and opening day and first weekend of late plains rifle deer season.

BADGER BASIN SWA - Park Co.

DIRECTIONS: From Hartsel go E and W along Hwy. 24. Land is directly N of Hartsel and N and S along Hwy. 9.

GMUs/ACRES: 50, 58, 581 / 752 acres

FISHING: 22 miles of fishing access. This is a fishing property only.

RESTRICTIONS:

- Hunting, camping, fires prohibited.
- Parking only in designated areas.

- c. Access only from designated parking areas.
Closed beyond fenced and posted easement.

BANNER LAKES SWA - Weld Co.

DIRECTIONS: From Hudson, go 4 miles E on Hwy. 52.

GMU/ACRES: 99 / 934 acres

HUNTING: dove, waterfowl, rabbits, prairie dogs

FISHING: warmwater

RECREATION: hiking, wildlife viewing

FACILITIES: rest rooms

RESTRICTIONS:

- Foot access only, and only through designated parking area. Closed N of Hwy. 52 April 1-July 15.
- Camping, fires, horseback riding, bicycling prohibited.
- Boating prohibited except for hand-propelled craft and float tubes.
- Discharging firearms or bows prohibited except when hunting or training dogs. Discharging bows allowed for bowfishing.
- Fishing prohibited from opening of first regular duck season to last day of regular waterfowl season.
- Closed first day of regular waterfowl season to day before the first day of pheasant season except for waterfowl hunting on Sat., Sun., Mon. and legal holidays. During this period, waterfowl hunting reservations available but not required. See "Hunting Reservations" (page 1) for details. Reservations valid throughout reserved day until hunter with reservation checks out. Hunters may check in on first-come, first-served basis after a hunter with a reservation checks out, or if no reservation exists for a hunt area after midnight immediately preceding the hunt, or if reserved area isn't claimed by legal sunrise. Maximum 4 hunters per reservation. Waterfowl hunters must check in and check out at designated station.
- From the Thurs. before Sept. 1 through the end of dark goose season, scouting permitted from 10 a.m.-2 p.m. on Thurs. that are not open to hunting in and prior to waterfowl seasons. Must have reservation or letter from CPW. All people must check in and out at check station. Firearms, dogs not allowed during scouting.
- Dog training permitted N of Hwy. 52 during Feb., March, July 16-Aug. 31 only. Dog training permitted S of Hwy. 52, Feb. 1-Aug. 31 only.
- Field trials may be authorized Feb., March and Aug. No more than 4 per year. Group training events not limited.
- Domestic, feral or privately-owned game birds may be released with permit for field trials and dog training S of Colo. 52. Birds taken must be removed from SWA and privately-owned game birds prepared for human consumption.
- CPW may implement a dog training reservation system to manage overcrowding.

BASALT SWA (Basalt, Christine, Toner, Peachblow, 7 Castles, Schuck units)

- Eagle, Pitkin Cos.

TONER UNIT: From Basalt, go 3.2 miles E on USFS Rd. 105 (Fryingpan Rd.) to signs; then go N.

GMUs/ACRES: 47, 444 / 2,577 acres

CHRISTINE UNIT: From Basalt, go 0.5 of a mile W on Two Rivers Rd. (old Hwy. 82) to Homestead Drive; then go N to access road.

GMUs/ACRES: 47, 444 / 2,230 acres

HUNTING: deer, elk, bighorn sheep, dusky grouse

FISHING: coldwater stream, coldwater lake

RECREATION: picnicking, wildlife viewing

FACILITIES: shooting range

RESTRICTIONS ON ALL UNITS:

- Alcohol prohibited on shooting range.
- Except for muzzleloaders, firearms on shooting range restricted to lower than .50 caliber. Discharging shotguns allowed. Fully automatic firearms prohibited. Discharging firearms on shooting range allowed only 7 a.m.-7 p.m. Mon.-Fri., and 9 a.m.-5 p.m. Sat.-Sun.
- Boating, water activities prohibited on Christine Lake.
- Camping prohibited at all times within 0.25 of a mile of Fryingpan River. Camping prohibited in other areas except during regular and late big-game seasons, plus 3 days before and 3 days after the seasons.
- Closed Dec. 1-April 15 except on Christine Lake and rifle ranges.
- Fires, mountain bikes prohibited.
- Dogs prohibited except field trials may be authorized Aug. and Sept.

BEAVER CREEK SWA - Fremont Co.

DIRECTIONS: From Cañon City, go 8 miles E on Hwy. 50 to Hwy. 67 (Phantom Canyon Rd.), then go N 2 miles to CR 123, then E 0.2 of a mile to CR 132, then N 9 miles to property. Or: From Skaguay Dam, go downstream 12 miles on trail to property (2-day hike).

GMU/ACRES: 59 / 2,227 acres

HUNTING: deer, elk, bear, rabbit, dove, turkey with limited license

FISHING: coldwater stream

RECREATION: hiking, wildlife viewing. No overnight camping.

BEAVER CREEK RES. SWA - Rio Grande Co.

DIRECTIONS: From South Fork, go 2 miles SW on Hwy. 160 to USFS Rd. 360 (Beaver Creek Road), then go 6 miles S.

GMU/ACRES: 80 / 102 acres

FISHING: coldwater lake

RECREATION: wildlife viewing

FACILITIES: USFS campgrounds, rest room, drinking water, boat ramps

RESTRICTIONS:

- Discharging firearms, bowfishing and open fires on ice are prohibited.
- Boating prohibited if it creates a whitewater wake.

BEAVER LAKE SWA - Gunnison Co.

DIRECTIONS: From Marble, go 0.25 of a mile E on CR 3.

GMU/ACRES: 43 / 41 acres

FISHING: coldwater stream, coldwater lake

RECREATION: non-motorized boating, wildlife viewing

RESTRICTIONS:

- Boating prohibited except for float tubes or hand-propelled craft.
- Camping, fires, discharging firearms or bows prohibited.
- Vehicles prohibited on dam.

BELLAIRE LAKE SWA - Larimer Co.

DIRECTIONS: I-25 N to Hwy. 14 exit toward Fort Collins. Take Hwy. 14, turn right onto N. College Ave., Hwy. 287. Follow Hwys. 14/287 N 10.7 miles. Turn left at CR 74E, Red Feather Lakes Road, and go 24 miles. Turn left at CR 162, go 2 miles to Bellaire Lake Road.

GMU/ACRES: 8 / 12 acres

FISHING: coldwater lake

FACILITIES: USFS campground, drinking water, electrical hookups, rest room

RESTRICTIONS: boating prohibited except for float tubes or craft propelled by hand, wind or electric motor.

BERGEN PEAK SWA - Clear Creek, Jefferson Cos.

DIRECTIONS: From Evergreen, go 4 miles N on Hwy. 74 to Hwy. 103, then go 5.9 miles W to Stinton Rd. Then go 2.2 miles E.

GMU/ACRES: 39 / 1,093 acres

HUNTING: deer, elk, squirrel, dusky grouse

RECREATION: hiking, horseback riding

RESTRICTIONS:

- Foot or horseback access only.
- Camping, fires prohibited.
- Dogs must be on leash except when hunting small game.
- Discharging firearms or bows prohibited except when hunting.

BIG MEADOWS RES. SWA - Mineral Co.

DIRECTIONS: From South Fork, go 11 miles W on Hwy. 160 to USFS Rd. 410, then go 2 miles W.

GMU/ACRES: 76 / 117 acres

FISHING: coldwater lake

RECREATION: wildlife viewing

FACILITIES: campgrounds, rest room, drinking water, boat ramp

BIG THOMPSON PONDS SWA - Larimer Co.

DIRECTIONS: From Loveland, go 5 miles E on Hwy. 402 to I-25 Frontage Road, then go 0.75 of a mile N to interstate underpass. Go left through the underpass, then 0.75 of a mile N.

GMU/ACRES: 20 / 51 acres

HUNTING: rabbit, dove, waterfowl

FISHING: warmwater

RECREATION: picnicking, wildlife viewing

FACILITIES: rest room

RESTRICTIONS:

- Open 1 hour before sunrise to 1 hour after sunset; no time restrictions for fishing or with night-hunting permit.

- b. Camping, fires, dog training, horseback riding, bicycling prohibited.
- c. Boating prohibited except for float tubes used while fishing.
- d. Discharging firearms or bows prohibited except when hunting. Discharging bows is allowed for bowfishing.

BIGHORN SPRINGS SWA (*Fishing Easement*) - Chaffee Co.

DIRECTIONS: Two miles S of Buena Vista at the intersection of Hwys. 24 and 285, go S on Hwy. 285 for 4 miles. Access road is on E side of highway, look for sign.

GMU/ACRES: 57, 481 / 8 acres

FISHING: coldwater river

RESTRICTIONS:

- a. Access for fishing only and only within the high-water line.
- b. Parking only in designated lots.
- c. Camping and fires prohibited.

BILLY CREEK SWA - Ouray, Montrose Cos.

BECKETT TRACT: From Montrose, go 18 miles S on Hwy. 550 to Ouray CR 4, then turn left. Go 0.5 of a mile.

BILLY CREEK TRACT: From Montrose, go 16 miles S on Hwy. 550 to Ouray CR 2, then turn left. Road also leads to Nicoll and Porter tracts.

COLONA TRACT: From Montrose, go 7 miles S on Hwy. 550 to Government Springs Rd. Continue on Horsefly Rd. to signed access road.

CARMICHAEL TRACT: From Montrose, go 21 miles S on Hwy. 550 to Ouray CR 8, turn left on lower road. Go through ranch yard; then go 1.25 miles on main road to access road.

GMUs/ACRES: 62, 65 / 5,498 acres, all tracts

HUNTING: deer, elk, rabbit, dove

FISHING: coldwater stream, pond

RECREATION: wildlife viewing, camping, hiking

RESTRICTIONS:

- a. Open May 1-Dec. 31.
- b. Snowmobiles prohibited on Colona tract.

BITTERBRUSH SWA - Moffat Co.

DIRECTIONS: From Craig, take Hwy. 40 W to Maybell. SWA is S of Hwy. 40 and W of CR 57.

GMU/ACRES: 11 / 8,081 acres

RESTRICTIONS:

- a. Open May 1-Jan. 14.
- b. Camping, fires prohibited.
- c. Vehicles allowed only on CRs 59 and 143.
- d. Hunters may place portable blinds, markers, stands or related structures only after Aug. 1. These must be removed by the hunter within 1) 24 hours after harvesting an animal, or 2) 7 days after the end of archery pronghorn season, whichever is first.

BLACKTAIL (*Conservation Easement*) - Routt Co.

DIRECTIONS: From Steamboat Springs, go E on Hwy. 40, turn S on Hwy. 131. At CR 14, go S. Easement is S and E of Adams SWA.

GMU/ACRES: 15 / 610 acres

HUNTING: elk, deer, dusky grouse

RESTRICTIONS:

- a. Open July 1-Nov. 30.
- b. Camping, fires prohibited.
- c. Dogs prohibited except as aid in hunting grouse.
- d. Motor vehicles prohibited beyond designated parking areas.

BLISS SWA - Larimer Co.

DIRECTIONS: From La Porte, go 5 miles N on Hwy. 287 to Hwy. 14, then go 41 miles W.

GMUs/ACRES: 8, 19 / 352 acres

HUNTING: deer, elk, bighorn sheep, rabbit, dusky grouse

FISHING: coldwater stream

RECREATION: wildlife viewing

RESTRICTIONS: vessel launching and take out prohibited

BLUE RIVER SWA - Summit Co.

BLUE RIVER UNIT: From Silverthorne, go 17 miles N on Hwy. 9. 82 acres.

EAGLE'S NEST UNIT: From Silverthorne, go 9 miles N on Hwy. 9. 29 acres.

SUTTON UNIT: From Silverthorne, go 7 miles N on Hwy. 9.

GMUs/ACRES: 37, 371 / 134 acres

FISHING: coldwater stream

RECREATION: picnicking, hiking, wildlife viewing, watchable wildlife trail

RESTRICTIONS ON ALL UNITS: camping, fires, firewood cutting, discharging firearms or bows and overnight vehicle parking prohibited.

BOB TERRELL SWA - Garfield Co.

DIRECTIONS: From the intersection of Hwys. 82 and 133, go about 1 mile W on Hwy. 82. Turn left onto CR 106, follow it back to the E, staying left at the fork in the road. Road dead ends at SWA.

GMU/ACRES: 43 / 7 acres

FISHING: coldwater stream

RECREATION: boat launch/take out

BODO SWA - La Plata Co.

DIRECTIONS: From Durango, go 1 mile S on Hwy. 160/550 to CR 210, then go 0.25 of a mile W to E boundary.

GMU/ACRES: 741 / 2,942 acres

HUNTING: deer, elk, rabbit, dusky grouse, turkey, dove

RECREATION: picnicking, hiking, wildlife viewing

RESTRICTIONS:

- a. **NEW!** Open April 16-Nov. 30 for general use.
- b. Open S of CR 210 only for small-game hunting from Dec. 1-April 15.
- c. Smelter Mountain Trail open 10 a.m.-2 p.m. Dec. 1-April 15. Foot access only. No dogs.
- d. Camping, fires, snowmobiles prohibited.
- e. Discharging firearms allowed only when hunting.

BOEDECKER RES. SWA - Larimer Co.

DIRECTIONS: From Loveland, go 2 miles W on First Street to CR 21, then go 0.5 of a mile S.

GMU/ACRES: 20 / 308 acres of water

HUNTING: dove, waterfowl

FISHING: warmwater

RECREATION: wildlife viewing

FACILITIES: boat ramp

RESTRICTIONS:

- a. Open 1 hour before sunrise to 1 hour after sunset; no time restrictions for fishing or for those with night-hunting permit.
- b. Boating prohibited if it creates whitewater wake.
- c. Fishing prohibited from vessels Nov. 1 to end of waterfowl season.
- d. Camping, fires, horseback riding, sailboards prohibited.
- e. Discharging firearms or bows prohibited except when hunting. Discharging bows allowed for bowfishing.

BOSQUE DEL OSO SWA - Las Animas Co.

DIRECTIONS: From Trinidad, take exit 14A off I-25. Go W on Hwy. 12 approximately 21 miles to Weston and look for access signs between Weston and Stonewall. Property S of Hwy.

GMUs/ACRES: 85, 851 / 30,000 acres

HUNTING: deer, elk, bear, turkey, small game, mountain lion

FISHING: coldwater stream

RESTRICTIONS:

- a. Open to public April 1-Nov. 30; open Dec. 1-March 31 only to licensed big-game hunters and one non-hunting companion.
- b. Campfires only in designated areas and containment structures.
- c. Discharging firearms or bows prohibited except while hunting. Discharging bows allowed for bowfishing.
- d. Camping only in designated areas; hunters may camp anywhere during hunting seasons.
- e. Parking allowed only in designated areas.
- f. Unattended food or garbage must be stored in bear-resistant manners or containers.
- g. Snowmobiles, motorized vehicles, ATVs and bicycles on established roads or trails may be prohibited to protect wildlife and prevent resource damage. Closures posted.
- h. Fishing prohibited on South Fork of Purgatoire River in SWA from day after Labor Day weekend until first day of Memorial Day weekend.

BOYD PONDS SWA - Morgan Co.

CLOSED AS OF AUG. 29, 2014.

Is now private property and closed to the public. Please obey all signs posted at the property about public access.

BRAVO SWA - Logan Co.

DIRECTIONS: From I-76 at Sterling exit, go 0.5 of a mile W on Hwy. 6 to CR 370, then go 1.7 miles NE.

GMU/ACRES: 91 / 1,082 acres

HUNTING: deer, rabbit, squirrel, bobwhite quail, pheasant, turkey, dove, waterfowl

RECREATION: wildlife viewing

RESTRICTIONS:

- a. Access from designated parking areas only.
- b. Camping, fires prohibited.
- c. Discharging firearms or bows prohibited except when hunting.
- d. Target practice prohibited except when authorized by area wildlife manager.

- e. All recreational activities except deer hunting are prohibited on opening weekend of regular plains rifle deer season, and opening day and first weekend of late plains rifle deer season.
- f. One field trial may be authorized per year, in Feb., March or Aug.
- g. Horse use prohibited except when training hunting dogs and then only allowed in Feb., March and April (through Wed. before spring turkey season opens) and Aug.
- h. Launching or taking out vessels prohibited from first day of teal season to last day of dark goose season.

ON SCALVA PARCEL: Reservations required for all public use. See "Hunting Reservations" (page 1) for details.

- a. Limited to 3 groups with max. of 4 people per group daily.
- b. Open only 4 a.m.-9 p.m. Foot access only and only from designated parking areas. Mandatory check station.
- c. From Sept. 1-May 31, only hunting allowed. Limited to archery, muzzleloading and shotguns during established seasons. Hunting allowed only Sat., Sun., Wed., Labor Day, Columbus Day (observed), Veterans Day, Thanksgiving Day, Christmas Day, New Year's Day, Martin Luther King Jr. Day and Presidents Day.
- d. From June 1-Aug. 31, only wildlife viewing allowed. Open only Sat., Sun. and Weds.
- e. Turkey hunting allowed on opening day, Sat., Sun., Weds. and legal holidays during turkey seasons.
- f. Fires, camping, field trials, dog training prohibited. Discharging firearms, bows prohibited except while hunting.

BROWER SWA - Weld Co.

DIRECTIONS: From Evans, go 1 mile E on 37th Street.

GMU/ACRES: 94 / 65 acres

HUNTING: rabbit, squirrel, dove, waterfowl

RECREATION: wildlife viewing

RESTRICTIONS:

- a. Camping, horse use prohibited.
- b. Discharging firearms or bows prohibited except shotguns or bows while hunting Sept. 1-Feb. 28 and during spring turkey season.
- c. Open March 1-Aug. 31 only for spring turkey hunters with valid license; open for other access Sept. 1-end of February.
- d. Dogs prohibited except as hunting aid. Dog training prohibited except when training dogs for hunting.
- e. Parking allowed only in designated spaces within designated parking area.
- f. Launching or taking out vessels prohibited from first day of teal season to last day of dark goose season.

BROWN LAKES SWA - Hinsdale Co.

DIRECTIONS: From Creede, go 25 miles W on Hwy. 149 to USFS Rd. 515 (Hermit Lakes Rd.). Go 1.5 miles W.

GMU/ACRES: 76 / 520 acres

HUNTING: waterfowl

FISHING: coldwater lake

RECREATION: wildlife viewing, picnicking

FACILITIES: rest room, boat ramp

RESTRICTIONS: camping prohibited

BROWNLEE SWA (Fishing Lease) -

Jackson Co.

DIRECTIONS: From Walden, go E on 5th Street 1.5 miles to the signed access point (north of road). Or, from Walden, go N on Hwy. 125 for 1 mile, turn right on CR 42. Parking and access is immediately to the right.

GMU/ACRES: 16 / 2 mi. of river

FISHING: Michigan River, coldwater stream

RESTRICTIONS: open for fishing only.

BROWNLEE 2 SWA (Fishing Lease) -

Jackson Co.

DIRECTIONS: From Walden, go 0.5 of a mile W on Hwy. 14 to CR 12; then 5.1 miles NW to CR 18; then 0.5 of a mile W.

GMU/ACRES: 6 / 1.2 miles of river

FISHING: North Platte River, coldwater stream

RESTRICTIONS: open for fishing only.

BROWNS PARK SWA - Moffat Co.

COLD SPRING MOUNTAIN UNIT: From Maybell, go 41 miles NW on Hwy. 318 to CR 10N, then go 17 miles N to CR 72, then 9 miles W to fork. Take left fork 4 miles.

WIGGINS UNIT: From Maybell, go 41 miles NW on Hwy. 318 to CR 10N, then go 17 miles N to CR 72; then 15 miles W.

BEAVER CREEK UNIT: From Maybell, go 59 miles NW on Hwy. 318. Unit N of Hwy. 318.

ALLOWAY UNIT: Closed to public access in posted area.

GMU/ACRES: 201 / 2,226 acres, all units

HUNTING: pronghorn, deer, elk, rabbit, dusky grouse, waterfowl, dove

FISHING: coldwater stream

RECREATION: camping, wildlife viewing

BRUSH SWA - Morgan Co.

DIRECTIONS: From Brush, go 2.5 miles N on Hwy. 71. Turn W on CR U. Go about 200 feet to CR 28, turn N and go 1 mile to parking lot.

GMU/ACRES: 96 / 588 acres

HUNTING: deer, rabbit, squirrel, pheasant, turkey, bobwhite quail, dove, waterfowl

RECREATION: wildlife viewing, hiking

RESTRICTIONS:

- a. Open 3 a.m.-9 p.m., no time restrictions for those with night-hunting permit. Access from designated parking areas only.
- b. Camping, fires prohibited.
- c. Discharging firearms or bows prohibited except when hunting. Discharging bows allowed for bowfishing.
- d. Target practice prohibited except when authorized by area wildlife manager.
- e. All recreational activities except deer hunting are prohibited on opening weekend of regular plains rifle deer season, and opening day and first weekend of late plains rifle deer season.
- f. Horse use prohibited except when training hunting dogs and then only allowed in Feb., March and April (through Wed. before spring turkey season opens) and Aug.

- g. Launching or taking out vessels prohibited from first day of teal season to last day of dark goose season.

BRUSH CREEK SWA - Eagle Co.

DIRECTIONS: Take I-70 to exit 147 toward Eagle. Turn S and go to round-about. Exit roundabout going W on Hwy. 6 for 1 block. Turn S on Capitol Street, then turn E on Brush Creek Rd. and go to stop sign. Turn S, go 1 block, turn E to stay on Brush Creek Rd. SWA is 15-18 miles from Eagle, between Peterson Draw and Sneve Gulch. The SWA is composed of 3 separate tracts of property within Sylvan Lake State Park. All properties are accessible from Brush Creek Rd. Access and use of Sylvan Lake State Park requires a parks pass.

GMU/ACRES: 44 / 382 acres

RECREATION: hunting, wildlife viewing

BRUSH HOLLOW SWA - Fremont Co.

DIRECTIONS — TO BOAT RAMP: From Penrose at Hwy. 115, go W on 3rd (CR 123), then go 0.29 of a mile to E St. (CR 125). Go 5.5 miles to CR 129, then go 2.5 miles on CR 129 to SWA.

GMU/ACRES: 59 / 461 acres

FISHING: coldwater/warmwater lake

RECREATION: wildlife viewing

FACILITIES: rest rooms, shelters, boat ramp

RESTRICTIONS:

- a. Boating prohibited if it creates a whitewater wake.
- b. Camping, fires prohibited.

BRUSH PRAIRIE PONDS SWA -

Morgan Co.

DIRECTIONS: From Brush go S on Clayton Street to check station, then go S 2.25 miles to parking area.

GMU/ACRES: 99 / 1,600 acres

HUNTING: waterfowl, pheasant, rabbit, deer

RECREATION: wildlife viewing

FACILITIES: duck blinds

RESTRICTIONS:

- a. Open 3 a.m.-9 p.m.; no time restrictions for those with night-hunting permit.
- b. Camping, fires prohibited.
- c. All users must check in and out at designated check station at Brush Memorial Park. User numbers regulated by check station. Maximum 4 hunters per area.
- d. When property is open to hunting, only one vehicle is allowed per group. Before Dec. 1, hunters must park in area they check into. Parking only in designated parking areas.
- e. From the last day of regular goose season until Aug. 31, open only for wildlife viewing in limited areas as posted. Access property by foot only.
- f. From Sept. 1-Nov. 30, only migratory bird hunting allowed, and only Sat., Sun., Wed., Columbus Day (observed), Veterans Day, Thanksgiving Day.
- g. From Sept. 1-Dec. 1, reservations required until sunrise. See "Hunting Reservations" (page 1) for details. Maximum 3 reservations per hunter annually.

Hunters with reservations may not check

in until midnight before the hunt, and may only hunt the area specified on the reservation or for which they check into.

Reservations valid until sunrise. Hunters may check in on a first-come, first-served basis after a hunter with a reservation checks out, or after sunrise, if there is no check-in card in the check station.

- h. Two hunting areas are reserved for residents of the city of Brush and are awarded through lottery system. Applications to enter lottery available at the CPW Brush Area Office after the August Commission meeting. Hunters must have valid license for species to be hunted to enter the drawing. For complete application and hunt reservation details, call the Brush Area Office, (970) 842-6300.
- i. From the Thurs. before teal season opens through Nov. 30, scouting permitted from 10 a.m.-2 p.m. on Thurs. that are not open to hunting in and prior to waterfowl seasons. Must have reservation number or letter from CPW. All people must check in and out at check station. Firearms, dogs not allowed during scouting.
- j. From Dec. 1 through the last day of regular goose season, only hunting allowed. Reservations required until sunrise to hunt on Dec. 1 (first day for small-game and big-game hunting).

From Dec. 2 through the end of dark goose season, reservations not available. Hunters may check in on first-come, first-served basis, but not until midnight before the hunt. Five hunting areas open for check in. Hunters who check in for one of these 5 areas may hunt anywhere on the property.

BUENA VISTA SWA (Fishing Easement) - Chaffee Co.

DIRECTIONS: From the stoplight on Main Street in Buena Vista, go E 0.5 of a mile to end of Main. Parking available in several locations along river.

GMUs/ACRES: 49, 481 / 41 acres

FISHING: coldwater stream, fishing access only

BURCHFIELD SWA - Baca Co.

DIRECTIONS: From Walsh, go 11 miles E on CR DD to property.

GMU/ACRES: 139 / 178 acres

HUNTING: deer, rabbit, pheasant, bobwhite quail, scaled quail, dove

RECREATION: camping, wildlife viewing

CABIN CREEK SWA - Gunnison Co.

DIRECTIONS: From Gunnison, go 2 miles N on Hwy. 135 to CR 10, then go 2 miles NE (right) to BLM Rd. 3110 (becomes USFS Rd. 743). Then go 6 miles E (right) to USFS Rd. 604, then S (right) to the property.

GMU/ACRES: 55 / 640 acres

HUNTING: deer, elk, dusky grouse

RECREATION: wildlife viewing, hiking, camping

RESTRICTIONS: open May 1-Nov. 30.

CENTENNIAL SWA - Gunnison Co.

DIRECTIONS: From Gunnison, go 10 miles W on Hwy. 50. SWA is N of Hwy. 50.

GMU/ACRES: 54 / 1,800 acres

HUNTING: deer, elk, dusky grouse, rabbit

RECREATION: wildlife viewing

RESTRICTIONS:

- NEW!** Open July 1-Nov. 30.
- Motorized and mechanized vehicles restricted as posted.
- Camping prohibited.

CENTENNIAL VALLEY SWA - Weld Co.

DIRECTIONS: From Kersey, go 5 miles E on Hwy. 34 to CR 63 and go N to CR 380. Go E on CR 380 0.25 of a mile to Pritchard parking lot and 2.1 miles to Centennial parking lot.

GMU/ACRES: 951 / 1,195 acres

RESTRICTIONS:

- Camping, dogs (except as aid in hunting), dog training, fires, target practice, recreational horse use, hunting with centerfire rifles prohibited.
- During regular waterfowl seasons, small-game and waterfowl hunting only in designated hunt areas.
- During regular duck seasons, waterfowl and small-game hunting requires a reservation. See "Hunting Reservations" (page 1) for details. Maximum 4 hunters per reservation. Mandatory check in and check out as posted at designated station.
- Open to public during regular duck seasons only on Sat., Sun., Mon. and legal holidays.
- From March 1-Aug. 31, only open on designated trail for wildlife viewing and for hunters with valid spring turkey licenses.
- Waterfowl and small-game hunting is prohibited on opening weekend of regular rifle deer season, and opening day and first weekend of late plains rifle deer season.
- Parking only in designated areas. No motor vehicles outside parking areas.
- Launching or taking out vessels prohibited from first day of teal season to last day of dark goose season.

CHAMPION SWA (Fishing Easement) - Chaffee Co.

DIRECTIONS: From Buena Vista, go S on Hwy. 24, continue S onto Hwy. 285. Easement is E of Hwy. 285. Parking area off Hwy. 285, 0.5 of a mile S of junction of Hwys. 285 and 24.

GMUs/ACRES: 57, 481 / 60 acres

FISHING: coldwater stream; only accessible for fishing and only through designated parking.

CHARLIE MEYERS SWA - Park Co.

DIRECTIONS: From Hartsel, go E 10.3 miles on Hwy. 24 to CR 23 (mile marker 250). Turn S onto CR 23 and go 2.7 miles. Turn E on CR 59 and go 2.3 miles to junction of CRs 59 and 92. Turn S on CR 59, go 1 mile to entrance.

GMU/ACRES: 58 / 1,082 acres

RESTRICTIONS: camping, fires prohibited.

CHEROKEE SWA - Larimer Co. (Upper, Middle, Lower, Lone Pine, Rabbit Creek units)

DIRECTIONS: From Fort Collins, go 22 miles N on Hwy. 287 to Cherokee Park Rd. (CR 80C), then 6 miles W to parking area on S side of road.

GMUs/ACRES: 8, 191 / 25,497 acres

HUNTING: deer, elk, squirrel, dusky grouse, rabbit, dove

FISHING: coldwater stream

RECREATION: camping, hiking, wildlife viewing

FACILITIES: rest rooms

RESTRICTIONS:

- Motor vehicles permitted on established roads as posted
- Open Sept. 1-May 1 only for hunting and fishing; open otherwise May 2-Aug. 31.
- Hunting and fishing access by foot only after last big-game season
- Horseback, bicycles restricted to designated roads and trails, except horses used to hunt big game

CHESMORE SWA (Fishing Easement) - Chaffee Co.

DIRECTIONS: From the stoplight in Buena Vista, go E on Main Street to end of road. Cross the Arkansas River on the foot bridge, walk downstream 0.5 of a mile to property. You will cross Town of Buena Vista property and BLM on the way. It is open fishing for that entire stretch of Arkansas River.

GMU/ACRES: 49 / 5 acres

HUNTING: fishing, minimal deer hunting

RESTRICTIONS: access by foot only.

CHIPETA LAKE SWA - Montrose Co.

DIRECTIONS: From Montrose, go 3 miles S on Hwy. 550 to Chipeta Drive, then 0.5 of a mile N.

GMU/ACRES: 62 / 12 acres

FISHING: warmwater and coldwater fishing

RECREATION: picnicking, wildlife viewing

RESTRICTIONS:

- Open 1 hour before sunrise to 1 hour after sunset; no time restrictions for fishing.
- Camping, fires, discharging bows and firearms prohibited.
- Field trials may be authorized only in Feb., March, Aug. and Sept.
- Float tubes or hand-propelled watercraft only.

CHRISTINA SWA (Fishing Easement) - Routt Co.

DIRECTIONS: From Steamboat Springs, go 7 miles N on CR 129 (Elk River Rd.)

GMU/ACRES: 214 / 23 acres

FISHING: Elk River, coldwater stream

RECREATION: hiking, wildlife viewing

RESTRICTIONS: camping, fires prohibited.

CHUBB PARK RANCH SWA - Chaffee Co.

DIRECTIONS: From Buena Vista, go E 16 miles on Hwy. 24 to CR 309, then go N on CR 309 0.5 of a mile to SWA.

GMU/ACRES: 49 / 525 acres

RESTRICTIONS:

- Camping, fires, snowmobiles, target practice prohibited.
- Vehicles prohibited off of the county road.

CHUCK LEWIS SWA - Routt Co.

DIRECTIONS: From Hwy. 40, go S on Hwy. 131 to CR 14F. Take 14F W to CR 14. Go N to parking area.

GMU/ACRES: 131 / 288 acres

HUNTING: waterfowl

FISHING: coldwater stream

RECREATION: wildlife viewing

RESTRICTIONS:

- a. Open 4 a.m.-10 p.m.
- b. Overnight parking, camping, fires, bicycles prohibited.
- c. Dogs prohibited except in hunting waterfowl or dogs aiding the disabled.
- d. Big-game, small-game hunting prohibited.
- e. Waterfowl hunting permitted, except within 50 yards of the bridge on CR 14F.
- f. Horses prohibited outside parking area.
- g. Launching or taking out all flotation devices (including kayaks, canoes, rafts, tubes) prohibited, except those used exclusively for fishing.

CIMARRON SWA - Montrose, Gunnison Cos.

DIRECTIONS: From Montrose, go 23 miles E on Hwy. 50 to Little Cimarron Rd., then 2 miles S to access road, then go 1.5 miles SW.

GMU/ACRES: 65 / 6,161 acres

HUNTING: deer, elk, waterfowl, dusky grouse

FISHING: coldwater stream

RECREATION: wildlife viewing, picnicking

RESTRICTIONS:

- a. Camping, fires, snowmobiles prohibited.
- b. Parking in established parking areas only.

CLEAR CREEK RES. SWA - Chaffee Co.

DIRECTIONS: From Buena Vista, go 13 miles N on Hwy. 24 to CR 390, then go 0.5 of a mile W.

GMUs/ACRES: 48, 481 / 500 acres

HUNTING: deer, elk, waterfowl

FISHING: coldwater lake and 0.5 mile of stream

RECREATION: wildlife viewing

FACILITIES: rest rooms, boat ramp

RESTRICTIONS:

- a. Camping allowed only in established camping areas on W end of SWA.
- b. Fires allowed only in campgrounds.
- c. Fishing prohibited on dam, spillway, outlet and downstream to Hwy. 24.
- d. OHV use prohibited at lake and in campground.

CLINE RANCH SWA - Park Co.

DIRECTIONS: From Jefferson, go S on Hwy. 285 for about 5 miles. SWA entrance near mile marker 194.

GMU/ACRES: 500 / 1,600 acres

HUNTING: pronghorn, deer, elk, waterfowl, small game

FISHING: coldwater stream

RECREATION: wildlife viewing

RESTRICTIONS:

- a. Access by foot or horseback only from designated parking areas. No overnight parking.
- b. Camping, fires, dog training prohibited.
- c. Discharging firearms or bows allowed only when hunting.
- d. Dogs allowed only as aid in hunting.
- e. Horses allowed only on designated trails. Reservation required to use horses, call

(719) 836-4279. Only two reservations allowed per day.

- f. Fishing allowed only March 1-Sept. 30 and only in designated areas. Only people in a vehicle in the assigned parking space may fish the corresponding assigned area. Maximum 4 anglers per vehicle and 1 vehicle per parking space.
- g. Artificial flies and lures only, two trout limit.
- h. Hunting access limited to the occupants of a vehicle parked in assigned parking space. Maximum 4 hunters per vehicle.

COALBED CANYON SWA - Dolores Co.

DIRECTIONS: From Cortez, go NW on Hwy. 491 to Northdale. SWA is S of Hwy. 491 and CR 2, also 2 areas on N side of Hwy. 491, farther W.

GMUs/ACRES: 72, 711 / 2,359 acres

RESTRICTIONS:

- a. Camping, fires prohibited.
- b. Discharging firearms allowed only for hunting.

COCHETOPA SWA - Saguache Co.

DIRECTIONS: From Gunnison, go 8 miles E on Hwy. 50, turn right on Hwy. 114, then go 20 miles S/SE, turn right on CR NN14, go S 2 miles.

GMU/ACRES: 67 / 6,712 acres

HUNTING: deer, elk, pronghorn, rabbit, waterfowl

FISHING: coldwater stream

RECREATION: wildlife viewing

RESTRICTIONS:

- a. Open 1 hour before sunrise to 1 hour after sunset, with exception for hunters retrieving downed game.
- b. Foot access only and only from established parking areas.
- c. Camping, dogs, fires prohibited.
- d. Big-game hunting prohibited N of posted E/W center line of Sect. 27, Range 2 E, Township 46 N.

COKE OVEN SWA - Pitkin Co.

DIRECTIONS: From Basalt, go 30 miles E on USFS Rd. 105 (Fryingpan River Rd.)

GMU/ACRES: 444 / 330 acres

RECREATION: hunting, wildlife viewing

COLLER SWA - Mineral, Rio Grande Cos.

DIRECTIONS: From South Fork, go 4.5 miles W on Hwy. 149.

GMUs/ACRES: 76, 79 / 579 acres

HUNTING: deer, elk, rabbit, squirrel, dusky grouse

FISHING: coldwater stream

RECREATION: picnicking, wildlife viewing

FACILITIES: rest room

RESTRICTIONS: camping, snowmobiles, overnight parking prohibited.

COLORADO RIVER ISLAND SWA -

Mesa Co.

DIRECTIONS: From Grand Junction, go E on I-70; turn S on Hwy. 141 (32 Rd.). Turn W on D Rd. Colorado River SWA is on S side of road, along the river.

GMUs/ACRES: 30, 41 / 67 acres

RESTRICTIONS:

- a. Camping, dogs (except as aid in hunting), prohibited.
- b. Waterfowl hunting from established blinds is the only hunting allowed.
- c. Hunting by reservation only. See "Hunting Reservations" (page 1) for details. Mandatory check in and check out as posted at station.
- d. Hunting areas that have not been reserved are available on first-come, first-served basis after 5 a.m. for that hunt day. Reserved areas unoccupied by 7 a.m. are available first-come, first-served basis. But any hunt area must be yielded at any time upon request of a hunter holding a valid reservation for that area.

COLOROW MOUNTAIN SWA -

Rio Blanco Co.

DIRECTIONS: From Meeker take Hwy. 64 approximately 15 miles W to CR 142 (directly N of the east entrance to Rio Blanco Lake SWA).

SCENERY GULCH UNIT: take CR 142 for 7.2 miles to the property. **TSCHUDDI GULCH UNIT:** take CR 142 for 1.8 miles to intersection of CR 142 and CR 143. Take CR 143 for 3.7 miles to property.

GMUs/ACRES: 11 / 1,979 acres

HUNTING: elk, bear, lion, deer, small game

FISHING: Scenery Pond is 5.5 acres at bottom of Scenery Gulch near parking area.

RECREATION: hunting, fishing, hiking, mountain biking, horseback riding, camping in primitive areas, OHV access through Tschuddi Gulch to BLM lands on Colorow Mountain.

RESTRICTIONS:

- a. Open July 16-end of January.
- b. Parking and camping in designated areas only.
- c. Motorized vehicles prohibited in Scenery Gulch Unit and in Tschuddi Unit north of designated camping area.
- d. Discharging firearms or bows prohibited within 200 yards of camping, parking areas or structures.

COTTONWOOD SWA - Morgan Co.

DIRECTIONS: From Snyder, go 2 miles E on CR W.7.

GMU/ACRES: 96 / 884 acres

HUNTING: deer, pheasant, bobwhite quail, waterfowl, dove, rabbit, squirrel, turkey

RECREATION: wildlife viewing

RESTRICTIONS:

- a. Open 3 a.m.-9 p.m. daily; no time restrictions for hunters with night-hunting permit.
- b. Camping, fires prohibited.
- c. Target practice prohibited except when authorized by area wildlife manager.
- d. Discharging firearms or bows prohibited except when hunting.
- e. All recreational activities except deer hunting prohibited opening weekend of regular plains rifle deer season, and opening day and first weekend of late plains rifle deer season.
- f. Horse use prohibited except when training hunting dogs and only allowed in Feb., March, April (through Wed. before spring turkey season opens) and Aug.

g. Launching or taking out vessels prohibited from first day of teal season to last day of dark goose season.

COWDREY LAKE SWA - Jackson Co.

DIRECTIONS: From Cowdrey, go 2 miles S on Hwy. 125. Or: from Walden, go 7.5 miles N on Hwy. 125. Entrance W of road.

GMU/ACRES: 161 / 15 acres land, 80 acres water

HUNTING: small game, waterfowl

FISHING: coldwater lake

RECREATION: camping, wildlife viewing

FACILITIES: rest room, boat ramp

RESTRICTIONS:

- a. Boating prohibited if it creates a whitewater wake.
- b. Sailboards prohibited.

CREEDE SWA - Mineral Co.

DIRECTIONS - HATCHERY TRACT: From Creede, go 1.2 miles E on Hwy. 149 to undesignated road, then go 0.5 of a mile S to Rio Grande River. Deep Creek Tract: From Creede, go 1.25 miles W on Hwy. 149 to Airport Rd., then go 0.8 of a mile S to Rio Grande River.

GMU/ACRES: 76 / 3 acres

FISHING: coldwater stream

RECREATION: wildlife viewing

DAN NOBLE SWA - San Miguel Co.

DIRECTIONS: From Norwood, go 1.5 miles E on Hwy. 145 to USFS Rd. 610 (Dolores-Norwood Rd.); then 17 miles S.

GMU/ACRES: 70 / 2,223 acres

HUNTING: waterfowl, deer and elk on Greager Tract. Deer and elk on John Kane tract.

FISHING: coldwater lake

RECREATION: power boating, sail surfing, water-skiing, camping, wildlife viewing

FACILITIES: rest rooms, boat ramps, shelters

RESTRICTIONS:

- a. Miramonte Res. Tract:
 1. Camping only in designated areas along NE, SW, SE parts of reservoir.
 2. Discharging firearms or bows allowed only when hunting waterfowl.
 3. Waterskiing permitted only 10 a.m.-6 p.m. Waterskiing, jetskiing only in designated areas on W half of reservoir.
- b. Greager Tract:
 1. Access by foot or horseback only.
 2. Open March 1-May 15 only with permit from area or district wildlife manager for wildlife viewing. Viewers must follow all restrictions and conditions on permit. Open for other access May 16-end of February.
 3. Viewing site limited to designated area.
 4. Snowmobiles, camping prohibited.
- c. John Kane Tract:
 1. Access by foot or horseback only
 2. Open May 16-end of February
 3. Snowmobiles, camping prohibited

DAWN POND SWA - Bent Co.

DIRECTIONS: Take Hwy. 50 W toward Las Animas. From Las Animas, go W on Hwy. 194,

then N on CR 5.5. SWA is on E side of road around Adobe Creek.

GMU/ACRES: 125 / 30 acres

RESTRICTIONS:

- a. Open for fishing only. Hunting only with landowner permission.
- b. Boating prohibited except float tubes or craft propelled by hand or electric motor.
- c. Parking allowed in designated areas only.

DEADMAN SWA - Prowers Co.

DIRECTIONS: From Granada, go N on Hwy. 385, 2.5 miles to CR JJ, then go 2.5 miles E on CR JJ to CR 27. Turn S on CR 27, go 0.5 of a mile to parking area.

GMU/ACRES: 127 / 503 acres

HUNTING: deer, small game, waterfowl

DELANEY BUTTE LAKES SWA (North, South, East) - Jackson Co.

DIRECTIONS: From Walden, go 0.5 of a mile W on Hwy. 14 to CR 12, then go 5.3 miles W to CR 18. Go 4.5 miles W on to CR 5, then go 0.5 of a mile N.

GMU/ACRES: 16 / 2,620 acres

HUNTING: big game, small game, waterfowl

FISHING: coldwater lake

RECREATION: camping, wildlife viewing

FACILITIES: rest room, boat ramp, shade shelters

RESTRICTIONS:

- a. Boating prohibited if it creates a whitewater wake.
- b. Sailboards prohibited.

DEVIL CREEK SWA - Archuleta Co.

DIRECTIONS: From Pagosa Springs, go 16 miles W on Hwy. 160 to USFS Rd. 627 then 2 miles N.

GMU/ACRES: 77 / 561 acres

HUNTING: deer, elk, rabbit, squirrel, dusky grouse, turkey, dove

RECREATION: picnicking, wildlife viewing

RESTRICTIONS: camping, fires, snowmobiles prohibited.

DeWEESE RES. SWA - Custer Co.

DIRECTIONS: From Westcliffe, go NW on Hwy. 69 for 5 miles, turn N on Copper Gulch Rd. to access road.

GMUs/ACRES: 69, 691 / 780 acres

FISHING: coldwater lake, coldwater stream

RECREATION: picnicking, hiking, wildlife viewing, camping

HUNTING: pronghorn, waterfowl, dove, coyote, cottontail, deer, small game

FACILITIES: rest rooms, boat ramp

RESTRICTIONS: OHVs prohibited.

DIAMOND J SWA (Hunting and Fishing Lease) - Jackson Co.

DIRECTIONS: From Walden, go N on Hwy. 125. Parking areas are 1, 2 and 4 miles N of Walden.

GMU/ACRES: 161 / 3,129 acres of land, 10 miles of river

HUNTING: small game, waterfowl

FISHING: Illinois and Michigan rivers, coldwater stream

RESTRICTIONS:

- a. No big-game hunting; access allowed only for

fishing, small-game and waterfowl hunting.

b. Hunting with shotguns only.

DOLORES RIVER SWA - Montezuma Co.

DIRECTIONS: From Dolores, go 5 miles NE on Hwy. 145.

GMUs/ACRES: 71, 73 / 57 acres

HUNTING: waterfowl

FISHING: coldwater stream

RECREATION: wildlife viewing

RESTRICTIONS: camping, fires prohibited; fishing prohibited in rearing ponds.

DOME LAKES SWA - Saguache Co.

DIRECTIONS: From Gunnison, go 8 miles E on Hwy. 50. Turn right on Hwy. 114, go 20 miles S/SE. Turn right on CR NN14, go 5 miles.

GMU/ACRES: 67 / 420 acres

HUNTING: waterfowl

FISHING: coldwater lakes

RECREATION: hiking, wildlife viewing

FACILITIES: rest room, drinking water

RESTRICTIONS:

- a. Access by foot or horseback only from parking areas. Parking only in designated areas.
- b. ATVs, dirt bikes, snowmobiles allowed only on CRs NN14 and 15GG.
- c. Camping permitted during waterfowl seasons in designated safety zones only.
- d. Discharging firearms and hunting prohibited in designated safety zones.
- e. Dogs prohibited except as hunting aid or when on leash.
- f. Bowfishing prohibited.

DOME ROCK SWA - Teller Co.

DIRECTIONS: From Divide, go 5 miles S on Hwy. 67 to Rainbow Valley, then go 0.75 of a mile on right fork to access road on right (North Ranch is Mueller State Park).

GMU/ACRES: 581 / 6,980 acres

HUNTING: deer, elk, rabbit, dusky grouse

FISHING: coldwater stream

RECREATION: wildlife viewing, hiking

RESTRICTIONS:

- a. Access by foot or horseback only from parking lot and trails from Mueller State Park.
- b. Camping, dogs, fires, rock climbing prohibited.
- c. Horseback, pack animals allowed only on designated roads and trails except if used as a big-game hunting aid.
- d. **NEW!** Public access is closed from December 1 to July 15 in the area bounded on the east by the Sand Creek Trail, on the north by the Dome Rock Trail, and on the west and south by the property boundaries. The Dome Rock Trail west of the Jack Rabbit Lodge is also closed from December 1 to July 15.

DOUGLAS RES. SWA - Larimer Co.

DIRECTIONS: From Wellington exit on I-25, go 5.5 miles W, S and W on Hwy. 1 to CR 15, go 1 mile N on CR 15 to CR 60, then 0.25 of a mile W to LaVina Drive. Go N on LaVina Drive to lake. From Fort Collins at Hwys. 287 and 1, take Hwy. 1 N for 4 miles to Waverly cutoff (CR 15).

Go N on CR 15 to CR 60. Then go 0.25 of a mile W to LaVina Drive and go N.

GMU/ACRES: 9 / 765 acres

FISHING: warmwater and coldwater species

FACILITIES: rest room

RESTRICTIONS:

- Fishing only from 1 hour before sunrise to 1 hour after sunset.
- Hunting, fires, camping, discharging firearms or bows, sailboards, sailboats, ice skating, ATVs, dirt bikes, snowmobiles prohibited.
- Boating prohibited if it creates a whitewater wake.

DOWDY LAKE SWA - Larimer Co.

DIRECTIONS: From town of Red Feather Lakes, go 1 mile NE on USFS Access Road.

GMU/ACRES: 191 / 120 acres of water

HUNTING: waterfowl

FISHING: coldwater lake

RECREATION: power boating, hiking, camping

FACILITIES: rest room, boat ramp, campgrounds

RESTRICTIONS: boating prohibited if it creates a whitewater wake

DRONEY GULCH SWA - Chaffee Co.

DIRECTIONS:

ENTRANCE 1: From the junction of Hwys. 50 and 285, go 4 miles N to CR 251-1. (*Note: First mile of this road is private property. After entering BLM land, the SWA can be accessed for next 2 miles, through BLM land and SWA property.*)

ENTRANCE 2: About 1 mile N of CR 251-1 is an access point on Hwy. 285, a "Point of Interest" site about Zebulon Pike. There is parking and a gate into E portion of SWA.

ENTRANCE 3: Just under 1 mile farther N (about 1 mile S of Jct. of Hwys. 285/291) CR 251 goes W. There is parking and access 2.3 miles W of Hwy. 285. Do not attempt access from N via subdivision on CR 251A.

GMU/ACRES: 56 / 2,949 acres

HUNTING: elk, deer, small game

DRY CREEK BASIN SWA - San Miguel Co.

DIRECTIONS: From Naturita, go 17 miles S on Hwy. 141. Hwy. 141 goes SW through property.

GMU/ACRES: 70 / 12,775 acres

HUNTING: deer, elk, rabbit, dove, mountain lion, bobcat, coyote

RECREATION: picnicking, hiking, wildlife viewing

RESTRICTIONS:

- Camping only in designated areas.
- Snowmobiles prohibited.

DUCK CREEK SWA - Logan Co.

DIRECTIONS: From Crook, go 1.5 miles N on Hwy. 55.

GMU/ACRES: 90 / 1,121 acres

HUNTING: rabbit, pheasant, dove, waterfowl, deer

RECREATION: hiking, wildlife viewing

RESTRICTIONS:

- Camping, fires prohibited.
- Target practice prohibited except when authorized by area wildlife manager.
- Discharging firearms or bows prohibited except when hunting.
- One field trial may be authorized per year in Feb., March or Aug.

DUNE RIDGE SWA - Logan Co.

DIRECTIONS: From I-76 at Sterling exit, go 0.5 of a mile W on Hwy. 6 to CR 370, then go 5 miles SW.

GMU/ACRES: 96 / 400 acres

HUNTING: deer, rabbit, squirrel, pheasant, bobwhite quail, turkey, dove, waterfowl

RECREATION: wildlife viewing

RESTRICTIONS:

- Camping, fires prohibited.
- Discharging firearms or bows prohibited except when hunting.
- Target practice prohibited except when authorized by area wildlife manager.
- All recreational activities except deer hunting prohibited opening weekend of regular plains rifle deer season, and opening day and first weekend of late plains rifle deer season.
- Horses prohibited except when training hunting dogs and only allowed in Feb., March and April (through Wed. before spring turkey season opens) and Aug.
- Launching or taking out vessels prohibited from first day of teal season to last day of dark goose season.

DUTCH GULCH SWA - Gunnison Co.

DIRECTIONS: From Gunnison, go 5.3 miles E on Hwy. 50, then 7.3 miles S on CR 42, which becomes BLM Rd. 307.

GMU/ACRES: 67 / 320 acres

RESTRICTIONS:

- Open June 16-end of Feb.
- Access by foot or horseback only from designated parking areas. Parking only in designated areas.
- ATVs, dirt bikes, snowmobiles allowed only on improved road through property.
- Camping, fires prohibited.
- Dogs prohibited except as an aid in hunting or when on leash.

EAGLE RIVER SWA (Fishing Leases) -

Eagle Co.

DIRECTIONS: From Eagle, go E on Hwy. 6 about 2-3 miles to property boundary sign. This is W edge of SWA. Property extends E about 2 miles and includes 3 designated fishing access points. Access allowed only at these points.

GMU/ACRES: 35 / 25 acres

FISHING: coldwater stream

RESTRICTIONS:

- Open for fishing only on N side of Eagle River. Access only at designated points as posted.
- Camping, fires, dogs prohibited

ECHO CANYON RES. SWA - Archuleta Co.

DIRECTIONS: From Pagosa Springs, go 4 miles S on Hwy. 84.

GMU/ACRES: 78 / 211 acres

HUNTING: waterfowl

FISHING: coldwater lake

RECREATION: boating, picnicking, wildlife viewing

FACILITIES: rest room, boat ramp

RESTRICTIONS:

- Camping, fires, snowmobiles prohibited.
- Boating prohibited if it creates a whitewater wake.

ELLIOTT SWA - Morgan Co.

DIRECTIONS: From Snyder, go 6 miles NE on CR W.7.

GMUs/ACRES: 95, 96 / 2,576 acres

HUNTING: deer, pheasant, bobwhite quail, rabbit, squirrel, turkey, waterfowl

RECREATION: hiking, wildlife viewing

FACILITIES: duck blinds on Union Tract

RESTRICTIONS:

- Open 3 a.m.-9 p.m.; no time restrictions for hunters with night-hunting permit.
- Camping, fires prohibited.
- Target practice prohibited except when authorized by area wildlife manager.
- Discharging firearms or bows prohibited except when hunting or bowfishing.
- All recreational activities except deer hunting are prohibited on opening weekend of regular plains rifle deer season, and opening day and first weekend of late plains rifle deer season.
- Horses prohibited except when training hunting dogs and then only allowed in Feb., March, April (through Wed. before spring turkey season opens) and Aug.
- Launching or taking out vessels prohibited from first day of teal season to last day of dark goose season.

UNION TRACT: Waterfowl hunting only. See 2015 *Waterfowl* brochure for details.

HAMLIN TRACTS (N AND S): Hunting allowed. See 2015 *Waterfowl* brochure for details.

QUINT TRACT: Landowner permission required to hunt deer.

EMERALD MOUNTAIN SWA - Routt Co.

DIRECTIONS: From Steamboat Springs, go S on Hwy. 40 to 5th Street. Turn right on 5th Street, turn left on Howelsen Pkwy., which becomes River Road/CR 14 to S. SWA is W of road. Park in the lot at the left posted for Chuck Lewis SWA. Follow marked orange posts on W side of CR 14 along trail easement through private property to access Emerald Mountain.

GMU/ACRES: 131 / 674 acres

RESTRICTIONS:

- Open from 4 a.m.-10 p.m. July 1-Nov. 30.
- Access by foot or horseback only.
- Camping, fires, dogs prohibited.

ESCALANTE SWA - Delta, Mesa, Montrose Cos.

HAMILTON TRACT: From Delta, go 2.2 miles W on 5th Street (G Rd.), to G50 Rd. Go 2 miles NW. Alternate route: From Delta, go 5.5 miles NW on Hwy. 50.

LOWER ROUBIDEAU TRACT: From Delta, go 4.5 miles W on 5th Street (G Rd.).

PICKETT CORRAL TRACT: From Delta, go 12 miles NW on Hwy. 50 to Escalante Canyon turnoff; then 21 miles SW into Escalante Canyon.

PEACH ORCHARD POINT TRACT: From Delta,

go 6.5 miles W on 5th Street (G Rd.) to Sawmill Mesa Rd., then 11.5 miles N.

CAP SMITH TRACT: From Delta, go 12 miles NW on Hwy. 50 to Escalante Canyon turnoff; then 6 miles SW into Escalante Canyon.

EAST WALKER TRACT: From Delta, go 12 miles N on Hwy. 50 to Escalante Canyon turnoff, then go 4 miles SW into Escalante Canyon.

UPPER ROUBIDEAU TRACT: From Delta, go 6.5 miles W on 5th Street (G Rd.) to Sawmill Mesa Rd., then go 11.5 miles N.

WEST WALKER TRACT: From Delta, go 12 miles NW on Hwy. 50 to Escalante Canyon turnoff, then go 17 miles SW into Escalante Canyon to Palmer Gulch Rd. Go 5 miles W; then 1.2 miles N toward Tatum Ridge to Tatum Ridge/Snow-belly Ridge Rds.; then 6 miles NE.

WATERWHEEL TRACT: From Delta, go 12 miles NW on Hwy. 50 to Escalante Canyon turnoff; then 3 miles SW into Escalante Canyon. Then go 0.75 of a mile upstream S of Gunnison River (primitive road).

GUNNISON RIVER TRACT: From Delta, go 12 miles NW on Hwy. 50 to Escalante Canyon Rd., then go 3 miles SW to Gunnison River, then 0.75 of a mile upstream S of Gunnison River (primitive road).

GMU/ACRES: 62 / 7,612 acres on all tracts

HUNTING: deer, elk, rabbit, pheasant, dove, waterfowl

FISHING: coldwater stream

RECREATION: hiking, wildlife viewing, interpretive program, historical area

RESTRICTIONS:

- Dog training prohibited on Hamilton and Lower Roubideau tracts during upland game or migratory bird seasons. Hamilton and Lower Roubideau tracts open only Aug. 1-March 14.
- Lower Roubideau tract hunting are youth/mentor hunting only. Only one mentor per youth may hunt.
- Field trials may be authorized in Feb., March, Aug. and Sept.
- Bowfishing prohibited.

FISH CREEK SWA - Dolores Co.

DIRECTIONS: From Dolores, go 12 miles N on Hwy. 145 to USFS Rd. 535, then 12 miles N to Fish Creek access road. Then go 1.5 miles N.

GMU/ACRES: 71 / 314 acres

HUNTING: deer, elk, rabbit, dusky grouse, snowshoe hare

FISHING: coldwater stream

RECREATION: camping (only during deer & elk seasons), hiking, wildlife viewing

RESTRICTIONS: camping allowed only in deer and elk seasons.

FLAGLER RES. SWA - Kit Carson Co.

DIRECTIONS: From Flagler, go 5 miles E on Rd. U.

GMU/ACRES: 107 / 400 acres

HUNTING: deer, rabbit, pheasant, dove, waterfowl, turkey

FISHING: warmwater

RECREATION: power boating, waterskiing, camping, picnicking, hiking, wildlife viewing

FACILITIES: rest rooms, boat ramps

RESTRICTIONS:

- Boating prohibited during waterfowl seasons except float tubes or craft propelled by hand, wind or electric motors.
- Boating prohibited if it creates a whitewater wake. Waterskiing permitted only Sun. and Mon. from June 1-Aug. 31.
- Hunting open to youth/mentors only. Only one mentor per youth may hunt.

FORT LYON SWA - Bent Co.

DIRECTIONS: From Las Animas, go 20 miles E on Hwy. 50 to CR 183. SWA is S of Hwy. 50, next to John Martin Res. SWA.

GMU/ACRES: 125 / 523 acres

RESTRICTIONS: ATVs, dirt bikes prohibited.

FOUR MILE SWA - Douglas Co.

DIRECTIONS: From Deckers, take Hwy. 67 S to Westcreek. From Westcreek, travel W on Stump Rd. to 9J Rd. Go N on 9J Rd. to SWA.

GMU/ACRES: 51 / 362 acres

RESTRICTIONS:

- Access by foot or horseback only.
- Camping, fires prohibited.

FRANK SWA - Weld, Larimer Cos.

DIRECTIONS: From I-25 at Windsor exit, go 2.3 miles E on Hwy. 392 to CR 13, then go 0.5 of a mile S.

GMU/ACRES: 94 / 324 acres

FISHING: warmwater

RESTRICTIONS:

- NEW!** Hunting is prohibited. Closed north of the Poudre River for all public access, including fishing.
- Camping, fires prohibited.
- Discharging bows allowed only for bowfishing.
- Boating prohibited if it creates a whitewater wake.

FRANKLIN ISLAND SWA - Mesa Co.

DIRECTIONS: From Grand Junction, go E on I-70; turn S on Hwy. 141 (32 Rd.). Enter James M. Robb Colorado River State Park (just north of Colorado River), SWA is west of the park and accessed from the Riverfront Trail.

GMUs/ACRES: 30, 41 / 38 acres

RESTRICTIONS:

- Waterfowl hunting from established blinds is the only type of hunting allowed.
- Camping, dogs (except as aid in hunting), prohibited.
- Hunting by reservation only. See "Hunting Reservations" (page 1) for details. Mandatory check in and check out as posted at station.
- Hunting areas that have not been reserved are available on first-come, first-served basis after 5 a.m. for that hunt day. Reserved areas unoccupied by 7 a.m. are available first-come, first-served basis. Any hunt area must be yielded at any time upon request of a hunter holding a valid reservation for that area.

FRANTZ LAKE SWA - Chaffee Co.

DIRECTIONS: From Salida, go 0.25 of a mile W on Hwy. 291 to CR 154, then 0.75 of a mile W. SWA is SW of Mt. Shavano SFU.

GMU/ACRES: 56 / 25 acres

FISHING: coldwater lake

FACILITIES: rest room

RESTRICTIONS: camping, discharging bows and firearms prohibited.

FRENCHMAN CREEK SWA - Phillips Co.

DIRECTIONS: From Holyoke, go 5 miles W on Hwy. 6 to CR 29, then go 0.5 of a mile S.

GMU/ACRES: 98 / 69 acres

HUNTING: deer, rabbit, pheasant, dove

RECREATION: hiking, wildlife viewing

RESTRICTIONS:

- Camping, fires prohibited.
- Target practice prohibited except when authorized by area wildlife manager.
- Discharging firearms or bows allowed only when hunting.

GARFIELD CREEK SWA - Garfield Co.

DIRECTIONS: From New Castle, go 2 miles SW on CR 312 to Garfield Creek Rd., then 1 mile S.

GMU/ACRES: 42 / 13,179 acres

HUNTING: deer, elk, dusky grouse

RECREATION: wildlife viewing

RESTRICTIONS:

- Camping allowed only 7 days before start of regular big-game seasons through 7 days after regular big-game seasons.
- Hunting prohibited within 75 yards of centerline of CRs 312 and 328. Hunting prohibited in designated safety zone as posted.
- Open Dec. 1-July 15 only for spring turkey hunting below and small-game hunting above junction of CRs 312 and 328. Open for other access July 16-Nov. 30.
- Dogs prohibited except as hunting aid.
- Bicycles allowed only on CRs 312 and 328.

GEORGETOWN SWA - Clear Creek Co.

DIRECTIONS: From I-70, take exit 228. Turn N on 15th St.

GMU/ACRES: 39 / 670 acres

HUNTING: small game, deer, bighorn sheep

RECREATION: wildlife observation, hiking

RESTRICTIONS: hunting bighorn sheep prohibited within 0.25 of a mile of I-70 throughout SWA.

GRANADA SWA - Prowers Co.

DIRECTIONS: From Granada go N on Hwy. 385; turn E on Half Street (first road N of railroad). Go 1.5 miles.

GMUs/ACRES: 127, 132 / 5,630 acres

HUNTING: small game, waterfowl, deer

FISHING: warmwater fishing in Arkansas River

RECREATION: wildlife viewing, photography

RESTRICTIONS:

- Open 1 hour before sunrise to 1 hour after sunset.
- Parking allowed only in designated areas. All motor vehicles restricted to access roads and parking areas.
- Camping, fires, ATVs, dirt bikes prohibited.

ON MIDWESTERN FARMS TRACT:

1. Hunting restricted to S of river road and by shotgun and archery only.
2. Swimming, boating, float tubes prohibited.

GRANBY RANCH (Conservation**Easement) - Grand Co.**

DIRECTIONS: SWA is 0.75 of a mile E of Hwy. 40 on CR 89, near Granby.

GMU/ACRES: 28 / 451 acres

RECREATION: hiking, wildlife viewing

RESTRICTIONS:

- a. Open April 16-Nov. 14
- b. Fires, motor vehicles prohibited
- c. Dogs must be on leash

GRANITE SWA (Fishing Easement) -

Chaffee Co.

DIRECTIONS: From Buena Vista, 17 miles N on Hwy. 24. Access from Chaffee-Lake county line downstream to 0.25 of a mile below Granite Bridge.

GMUs/ACRES: 48, 49 / 131 acres

FISHING: fishing access only; coldwater fishing on Arkansas River. Fishing area is from Lake Co. line downstream to 1.5 miles below the Granite bridge.

RESTRICTIONS:

- a. Camping, fires, dogs, mining activities and panning prohibited.
- b. Launching or taking out of vessels prohibited.

GRIEVE RANCH SWA (Conservation**Easement) - Routt Co.**

DIRECTIONS: From Craig, take Hwy. 13 N 44 miles to Baggs, Wyo. Turn right on Wyo. Hwy. 70, go 17 miles to CR 129. Turn right and go 3 miles to SWA campground.

GMU/ACRES: 5 / 2,511 acres

RESTRICTIONS:

- a. Fires, snowmobiles, ATVs, motorcycles, commercial use, woodcutting and gathering prohibited.
- b. Dogs allowed only as hunting aid.
- c. Firearms allowed only for hunting.
- d. Camping only in developed campgrounds.
- e. Closed on hay meadows N of CR 129.
- f. Fishing access to Little Snake River restricted to river corridor, plus 20 feet above high-water line on either bank.

GROUNDHOG RES. SWA - Dolores Co.

DIRECTIONS: From Dolores, go 25 miles N on USFS Rd. 526 to USFS Rd. 533, then 5 miles NE.

GMU/ACRES: 71 / 606 acres

FISHING: coldwater lake

RECREATION: wildlife viewing

FACILITIES: rest room, boat ramp

RESTRICTIONS:

- a. Boating prohibited if it creates a whitewater wake.
- b. Camping prohibited.

GUNNISON SWA - Gunnison Co.

DIRECTIONS: From Gunnison, go 6 miles W on Hwy. 50.

GMU/ACRES: 54 / 2,800 acres

HUNTING: deer, elk, rabbit, dusky grouse

FISHING: coldwater stream

RECREATION: wildlife viewing

RESTRICTIONS:

- a. Open April 1-Nov. 30.
- b. Camping only in designated areas.
- c. Foot or horseback access only on Beaver Creek Trail.

GUNNISON RIVER SWA (Van Tuyl &**Redden) - Gunnison Co.**

DIRECTIONS: From Gunnison go N on Hwy. 135 to CR 13. Turn left and go 0.25 of a mile to where road jogs left and becomes Tincup Street in Gunnison. Go W 3 blocks to Palisade City Park. Parking N side park. Access by foot 0.5 of a mile W of parking lot.

GMU/ACRES: 54 / 81 acres

HUNTING: waterfowl by shotgun only

FISHING: coldwater stream

RECREATION: hiking, wildlife viewing

FACILITIES: parking area

RESTRICTIONS:

- a. Foot access only.
- b. Discharging firearms or bows prohibited except when hunting.
- c. Waterfowl hunting only, with shotguns.

GYPSON PONDS SWA - Eagle Co.

DIRECTIONS: I-70 to Gypsum exit, take S side frontage road of I-70 E to parking area. SWA is on N side of Eagle River only.

GMUS/ACRES: 35 / 90 acres

HUNTING: waterfowl

FISHING: coldwater stream, coldwater lake

RECREATION: wildlife viewing

FACILITIES: parking area

RESTRICTIONS:

- a. Open sunrise to sunset; no time restrictions for hunters and anglers.
- b. Camping, fires, glass containers, boat launching and takeouts prohibited.
- c. Dogs prohibited March 15-June 15 to protect nesting waterfowl. Dogs prohibited at all times on eastern ponds except when used in waterfowl hunting.
- d. Field trials may be authorized in Aug. and Sept.

HARDEMAN SWA (Fishing Easement) -

Lake Co.

DIRECTIONS: From Buena Vista, go 18 miles N on Hwy. 24. SWA is on both sides of river, upstream from Lake/Chaffee county line.

GMUs: 48, 49

FISHING: 1.25 miles of fishing access to Arkansas River

RESTRICTIONS:

- a. Camping, fires, dogs, firearms, mining activities and panning prohibited.
- b. No launching or taking out of vessels.

HARMON SWA (Fishing Easement) -

Chaffee Co.

DIRECTIONS: From the stoplight in Buena Vista, go W on CR 306 for 2.2 miles. Turn right on CR 361 for 0.2 of a mile to parking area.

GMU/ACRES: 481 / 10 acres

RESTRICTIONS: fishing only. Campfires, dogs, overnight camping, firearms, hunting prohibited.

HAVILAND LAKE SWA - La Plata Co.

DIRECTIONS: From Durango, go 18 miles N on Hwy. 550 to USFS Rd. 671, then go 0.5 of a mile E.

GMU/ACRES: 74 / 208 acres

HUNTING: waterfowl

FISHING: coldwater stream

RECREATION: boating, camping on USFS property on E side of lake; fee for camping/day use

FACILITIES: gravel boat ramp, USFS campground with rest room and drinking water on E of lake

RESTRICTIONS: float tubes or craft propelled by hand or electric motor only

HECKENDORF SWA - Chaffee Co.

DIRECTIONS: From Buena Vista, go 5 miles N on Hwy. 24 to CR 361, then go 1 mile W.

GMU/ACRES: 481 / 720 acres

HUNTING: elk, deer, small game, pronghorn

RECREATION: hiking, wildlife viewing

RESTRICTIONS:

- a. Access from designated parking areas only.
- b. Camping, fires prohibited.

HIGEL SWA - Alamosa Co.

DIRECTIONS: From Alamosa, take Hwy. 160 NW to CR 104 N. SWA is N of junction of CRs 104 and 3.0S.

GMU/ACRES: 791 / 1,465 acres

RESTRICTIONS:

- a. Open only Sat., Sun., Wed. and legal holidays from Sept. 1-Feb. 14.
- b. Permit required Sept. 1-Feb. 14. Maximum of 25 permits issued daily, available free, first come, first served. From Sept. 1-30, and Nov. 11-Feb.14, permits obtained by reservation by calling (719) 587-6923 or at the Wildlife Area Office in Monte Vista. Oct. 1-Nov. 10, permits obtained through reservation system. See "Hunting Reservations," (page 1) for details. Reservations for weekends can be made up to 14 days in advance but not less than 2 days before Saturday of weekend requested. Reservations for Wed. can be made up to 14 days in advance but not less than 2 days before date requested. Maximum 2 people per reservation.
- c. Closed Feb. 15-July 15 to protect nesting water birds. Area wildlife manager may authorize educational or scientific uses during closures.

HOHNHOLZ LAKES SWA - Larimer Co.

DIRECTIONS: From Hwy. 14 at upper end of Poudre Canyon, go 30 miles N on Laramie River Rd. (CR 103).

GMU/ACRES: 7 / 80 acres of water, 1 mile of river; 133 acres total

HUNTING: waterfowl

FISHING: coldwater stream, coldwater lake

RECREATION: wildlife viewing

FACILITIES: rest rooms

RESTRICTIONS:

- Boating prohibited except float tubes or craft propelled by hand, wind or electric motor.
- Sailboards prohibited.
- Camping only in Laramie River camping area.
- Grace Creek Rd. closed Dec. 1-Aug. 15.

HOLBROOK RES. SWA - Otero Co.

DIRECTIONS: From Swink, go 3 miles N on CR 24.5 to CR FF, then go 0.5 of a mile E.

GMU/ACRES: 125 / 670 acres

FISHING: warmwater

HUNTING: deer, rabbit, squirrel, pheasant, bob-white quail, dove, waterfowl

RECREATION: powerboating, sailboating, sail-surfing, waterskiing, camping, wildlife viewing

FACILITIES: rest rooms, boat ramps

RESTRICTIONS:

- Hunting prohibited as posted in safety zone on SW side near residence.
- OHV use prohibited.

HOLLY SWA - Prowers Co.

DIRECTIONS: From Holly, go 1 mile N on CR 34.

GMUs/ACRES: 127, 132 / 277 acres

HUNTING: rabbit, pheasant, dove, waterfowl

RECREATION: wildlife viewing

RESTRICTIONS:

- Camping, open fires, ATVs, dirt bikes prohibited.
- Hunting prohibited in designated safety zones between Hwy. 50 and CR FF.

HOLYOKE SWA - Phillips Co.

DIRECTIONS: From Holyoke, go 4 miles S on Hwy. 385 to CR 14; then 4 miles W.

GMU/ACRES: 98 / 80 acres

HUNTING: rabbit, pheasant, dove, deer

RECREATION: wildlife viewing

RESTRICTIONS:

- Camping, fires prohibited.
- Target practice prohibited except when authorized by area wildlife manager.
- Discharging firearms or bows allowed only when hunting.

HOME LAKE SWA - Rio Grande Co.

DIRECTIONS: From Monte Vista, go 1.5 miles E on Sherman Avenue.

GMU/ACRES: 791 / 64 acres

FISHING: coldwater lake

RECREATION: wildlife viewing

RESTRICTIONS:

- Open sunrise to sunset; no time restrictions for fishing or with night-hunting permit.
- Float tubes or craft propelled by hand, wind, electric motor only. Motorboats up to 10 hp allowed any time. Motorboats 10 hp or more allowed only 10 a.m.-4 p.m.

HORSE CREEK RES. SWA (Timber Lake) -

Otero, Bent Cos.

DIRECTIONS: From La Junta, go 8 miles N on Hwy. 109 to Cheraw; then 2 miles E on CR JJ.5 to CR 33. Go 7 miles N.

GMU/ACRES: 125 / 2,603 acres

FISHING: warmwater

RECREATION: power boating, sail surfing, waterskiing, camping, wildlife viewing, hunting by permission only

FACILITIES: rest rooms, boat ramps

RESTRICTIONS:

- Open 1 hour before sunrise to 1 hour after sunset; no time restrictions for fishing.
- ATVs, dirt bikes, snowmobiles prohibited.
- Frozen surface of lake closed. Dams, inlets, outlet structures closed except when fishing.

HORSETHIEF CANYON SWA - Mesa Co.

DIRECTIONS: I-70 W to Fruita exit, take Hwy. 340 S 1 mile to property sign. Take access road 4 miles.

GMUs/ACRES: 30, 40 / 1,439 acres

HUNTING: waterfowl, dove, deer, coyote, rabbit, pheasant

FISHING: warmwater

RECREATION: wildlife viewing

RESTRICTIONS:

- Open 5 a.m.-9 p.m., no time restrictions for fishing.
- Camping, fires, quail hunting prohibited.
- Turkey hunting only allowed for:
 - Limited-access permit for youth/mentor hunting in spring.
 - Hunters with limited GMU 30 license may hunt, but only on Skipper's Island.
- Hunting permitted with shotguns, hand-held bows and muzzleloading rifles.
- Fishing prohibited in rearing ponds and as posted.
- Waterfowl hunting on Sat. restricted to youth/mentors only and only from 100 yards E of blind No. 1 to western SWA boundary.
- To hunt waterfowl on W end of property, reservations required for specific blind. Hunting restricted to within 100 yards of blind. Maximum 4 hunters per blind. See "Hunting Reservations," (page 1) for details. Hunters must check in and out as posted.
- Hunt areas not reserved are available on first-come, first-served basis after 5 a.m. each hunting day. Reserved areas not claimed by 7 a.m. also available first-come, first-served. Any hunt area must be yielded at any time by request of a hunter with a valid reservation for that area.
- Permits not required for waterfowl hunting 100 yards E of blind No. 1 to eastern SWA boundary, including Skipper's Island.
- Waterfowl hunting prohibited Wed.-Fri. except Thanksgiving Day, Christmas Day and New Year's Day.

HOT CREEK SWA - Conejos Co.

DIRECTIONS: From Monte Vista, go 20 miles S on Hwy. 15 to access road, then go 5 miles W.

GMU/ACRES: 81 / 9,485 acres

HUNTING: deer, elk, black bear, mountain lion, rabbit, dove, waterfowl

FISHING: coldwater stream

RECREATION: wildlife viewing

RESTRICTIONS:

- Vehicles prohibited Jan. 1-April 30.
- Snowmobiles prohibited.

HOT SULPHUR SPRINGS SWA - Grand Co.

BYERS CANYON RIFLE RANGE: From Hot Sulphur Springs, go 4 miles W on Hwy. 40 to range (N of highway).

HOT SULPHUR SPRINGS STATE RANCH: From Hot Sulphur Springs, go 3 miles W on Hwy. 40 to Colorado River bridge, then go S at W end of bridge.

LONE BUCK UNIT: From Hot Sulphur Springs, go 3.5 miles W on Hwy. 40 to unit (S of Hwy.).

JENNY WILLIAMS UNIT: From Hot Sulphur Springs, go 3 miles W on Hwy. 40 to CR 50 (E end of Colorado River bridge), then 2 miles S.

JOE GERRANS, PIONEER PARK UNITS: From Hot Sulphur Springs, go 3 miles W on Hwy. 40 to Colorado River bridge, then go S at E end of bridge.

PIONEER PARK UNIT: N and W of Hot Sulphur Springs on the edge of town, N side of Colorado River.

PAUL F. GILBERT FISHING AREA: From Hot Sulphur Springs, go 3 miles W on Hwy. 40 to W end of Colorado River bridge; then S.

GMUs/ACRES: 18, 28 / 2,160 acres, all units

HUNTING: deer, elk, black bear, mountain lion, rabbit, dusky grouse, waterfowl, dove

FISHING: coldwater stream

RECREATION: camping, hiking, wildlife viewing, photography, shooting range

FACILITIES: rest room, rifle range, campsites

RESTRICTIONS:

- Camping only in Joe Gerrans Unit and Lone Buck campgrounds.
- Discharging firearms prohibited in Joe Gerrans Unit, Lone Buck campgrounds and Paul F. Gilbert Fishing Area.
- Byers Canyon Rifle Range open sunrise to sunset. The range may be closed to protect wintering big game.
- Bowfishing prohibited.
- Fires and off-road travel prohibited in Parshall Divide Unit.

HUERFANO SWA - Huerfano Co.

DIRECTIONS: From Gardner, go 13 miles W on CR 580.

GMU/ACRES: 861 / 544 acres

HUNTING: deer, bear, rabbit, dove

FISHING: coldwater stream

RECREATION: camping, hiking, wildlife viewing

FACILITIES: rest rooms, picnic tables

HUGO SWA - Lincoln Co.

CLINGINGSMITH TRACT: From Hugo, go 14 miles S on CR 109, then 2.25 miles E on CR 2G.

GMU/ACRES: 113 / 2,240 acres

HUNTING: deer, pronghorn, rabbit, dove, waterfowl

FISHING: warmwater; spring stocked trout fishing

RECREATION: camping, hiking, wildlife viewing

FACILITIES: rest rooms

RESTRICTIONS: boating prohibited.

INDIAN RUN SWA - Routt Co.

DIRECTIONS: From Hamilton, go 12 miles SE on Hwy. 317 to CR 67, then go 6 miles S.

GMU/ACRES: 12 / 2,039 acres

HUNTING: deer, elk, black bear, rabbit, dusky grouse

FISHING: coldwater stream

RECREATION: camping, hiking, wildlife viewing

RESTRICTIONS:

- Camping allowed only in designated areas.
- Discharging firearms or bows prohibited in designated safety zones.

JACKSON LAKE SWA - Morgan Co.

DIRECTIONS: From I-76 at Hwy. 39 exit, go 7.4 miles N on Hwy. 39 to Hwy. 144. Then go 1 mile NE to CR 5, then 3.8 miles N to CR CC, then 1 mile W to CR 4, then 0.25 of a mile S.

GMU/ACRES: 95 / 394 acres

HUNTING: pheasant, waterfowl, dove, rabbit, deer

FISHING: warmwater

RECREATION: powerboating, sailboating, sail surfing, waterskiing, wildlife viewing (no boat ramp)

RESTRICTIONS:

- Access only from designated parking areas.
- Camping, fires, ice fishing, hunting with centerfire rifles prohibited.
- Discharging firearms or bows prohibited except when hunting. Discharging bows allowed for bowfishing.
- No fishing Oct. 1 through last day of regular waterfowl season in the SWA portion of the lake. SWA property is marked with signs. No fishing Nov. 1 through last day of regular waterfowl season in the state park portion of the lake north of the boat ramp.
- Hunting prohibited from frozen surface of lake and elsewhere as posted. Vessels prohibited on frozen surface of the lake.
- Target practice prohibited except with area wildlife manager's authorization.
- During regular duck season, small-game hunters may not hunt around ponds occupied by waterfowl hunters.
- During regular duck season, all hunters must check in and check out at check station. Hunters may check in on a first-come, first-served basis after 3 a.m. or after any other hunters check out. Hunters may only hunt the area they check into.

JAMES M. JOHN SWA - Las Animas Co.

DIRECTIONS: From Raton, N.M., go 7 miles on New Mexico Hwys. 72 & 526. Go N up Sugarite Canyon 12 miles to Lake Dorothy SWA, then go NW 4 miles on unmarked trail to top of Fishers Peak Mesa.

GMU/ACRES: 140 / 8,200 acres

HUNTING: elk, deer, bear, mountain lion, small game, turkey

RECREATION: wildlife viewing, hiking, picnicking

RESTRICTIONS:

- Open April 2-Nov. 30.
- Access by foot or horseback only.
- Camping prohibited within 100 feet of streams.

- Hunting access by drawing only and for big game only in regular rifle deer and elk seasons.

JAMES MARK JONES SWA - Park Co.

DIRECTIONS: From Hwy. 24 E of Hartsel, take CR 15 (Elkhorn Rd.) N 15 miles to sign. Go W 1.8 miles to parking area. From Hwy. 285 at Como turnoff, take CR 15 SE 8 miles to sign. Go W 1.8 miles to parking area. Road to parking area not maintained in winter.

GMU/ACRES: 50 / 17,429 acres

HUNTING: deer, elk, pronghorn, small game

RECREATION: wildlife viewing

FACILITIES: parking areas

RESTRICTIONS:

- Open May 2-Dec. 31.
- Fires only in established fire rings at designated parking areas.

JEAN K. TOOL SWA - Morgan Co.

DIRECTIONS: From Fort Morgan, go 4 miles NE on I-76 to Dodd Bridge Rd., then go 1.75 miles N.

GMU/ACRES: 96 / 903 acres

HUNTING: deer, rabbit, squirrel, pheasant, bobwhite quail, turkey, dove, waterfowl

RECREATION: wildlife viewing, hiking

RESTRICTIONS:

- Open 3 a.m.-9 p.m.; no time restrictions for hunters with night-hunting permit.
- Camping, fires prohibited.
- Discharging firearms or bows prohibited except when hunting.
- Target practice prohibited except when authorized by area wildlife manager.
- All recreational activities except deer hunting prohibited opening weekend of regular plains rifle deer season, and opening day and first weekend of late plains rifle deer season.
- Horses prohibited except when training hunting dogs and only allowed in Feb., March, April (through Wed. before spring turkey season opens) and Aug.
- Launching or taking out vessels prohibited from first day of teal season to last day of dark goose season.

JENSEN SWA - Rio Blanco Co.

DIRECTIONS: From Meeker, go 9 miles NE on Hwy. 13 to CR 30.

GMUs/ACRES: 12, 23, 211 / 5,955 acres

HUNTING: deer, elk, black bear, rabbit, dusky grouse, waterfowl

RECREATION: camping, wildlife viewing

RESTRICTIONS:

- Open July 16-Dec. 31.
- Camping only in designated areas.

JERRY CREEK RES. SWA (Jerry Creek

Res. Nos. 1 & 2) - Mesa Co.

DIRECTIONS: From Molina, take Hwy. 330 W. SWA is on N side of highway at confluence of Plateau and Spring creeks.

GMU/ACRES: 421 / 871 acres

FISHING: warmwater lake (catch and release only)

RECREATION: wildlife viewing

RESTRICTIONS:

- Hunting, firearms, ice fishing, camping, fires, motorized and non-motorized vehicles, pets, domestic animals, boating, floating, swimming, wading prohibited.
- Belly boats used with waders are allowed.
- Frozen surface of lake closed.

JIM OLTERMAN/LONE CONE SWA -

Dolores Co.

DIRECTIONS: From Norwood, go 1.5 miles E on Hwy. 145 to USFS Rd. 610, then go 24 miles S.

GMUs/ACRES: 70, 71 / 5,030 acres

HUNTING: deer, elk, black bear, dusky grouse

FISHING: coldwater stream

RECREATION: camping, picnicking, wildlife viewing

FACILITIES: two horse corrals, campsites

RESTRICTIONS: snowmobiles prohibited. Access on foot or horseback only.

JOE MOORE RES. SWA - Montezuma Co.

DIRECTIONS: From Mancos, go 5 miles NE on Hwy. 184 to CR 40, then go 4 miles N.

GMU/ACRES: 73 / 120 acres

HUNTING: waterfowl

FISHING: coldwater lake

RECREATION: wildlife viewing

FACILITIES: rest room, boat ramp

RESTRICTIONS:

- Boating prohibited if it causes a whitewater wake.
- Camping prohibited.

JOHN MARTIN RES. SWA - Bent Co.

DIRECTIONS: From Las Animas, go 16 miles E on Hwy. 50 to CR 24 at Hasty. Then go 2 miles S on CR 24.

GMUs/ACRES: 125, 126, 146 / 19,471 acres

HUNTING: deer, rabbit, squirrel, pheasant, bobwhite quail, scaled quail, dove, waterfowl

FISHING: warmwater

RECREATION: power boating, sail boating, sail surfing, waterskiing, camping, hiking, wildlife viewing

FACILITIES: rest rooms, boat ramps

RESTRICTIONS:

- Field trials may be authorized Feb., March, Aug. and Sept.
- Closed except to retrieve downed waterfowl Nov. 1 through last day of waterfowl season as posted on Army Corps of Engineer land under lease by CPW to provide for waterfowl resting.
- ATVs, dirt bikes prohibited.

JOHNSON VILLAGE SWA - Chaffee Co.

DIRECTIONS: From Hwy. 24 bridge over Arkansas River, SWA is on the W half of river 0.25 of a mile upstream and 0.5 of a mile downstream. Fishing access only.

GMU/ACRES: 481 / 9 acres

FISHING: coldwater stream

JUMBO RES. SWA - Sedgwick, Logan Cos.

DIRECTIONS: From I-76 at Red Lion exit (No. 155), go 3 miles N to Hwy. 138, then 1 mile NE to CR 95, then 2 miles N.

GMU/ACRES: 90 / 1,703 acres

HUNTING: rabbit, pheasant, waterfowl, doves

FISHING: warmwater

RECREATION: camping, wildlife viewing

FACILITIES: rest rooms, boat ramp

RESTRICTIONS:

- a. Anyone ages 18-64 must purchase an annual Jumbo Res./Prewitt Res. access permit to enter the property. Anyone who has a valid Colorado annual hunting or fishing license does NOT need to have an access permit. Permits are \$36, valid April 1-March 31, and available anywhere you can purchase CPW hunting and fishing licenses.
- b. Maximum of 250 vehicles on property at once.
- c. Boating prohibited Oct. 1 through last day of regular goose season. Hand-propelled craft may be used to set and pick up decoys and to retrieve downed waterfowl.
- d. Waterskiing permitted 10 a.m.-7 p.m. Fri., Sat., Sun. and Mon. of Memorial Day weekend.
- e. Fishing restricted to 2 S dams and bank around outlet tower from Oct. 1 to last day of waterfowl season. Ice fishing is allowed anywhere.
- f. Boats prohibited within 50 feet of outlet structure.
- g. Hunting prohibited from frozen surface of lake.

JUMPING COW SWA - Elbert Co.

DIRECTIONS: From Kiowa, take Hwy. 86 about 16 miles E to CR 105. Turn N, go about 2 miles to CR 122, turn E to SWA.

GMU/ACRES: 105 / 14,733 acres

HUNTING: by permit only, for dove, doe pronghorn, doe white-tailed and mule deer

RESTRICTIONS:

- a. Hunting and fishing access by permit only. Must have valid license for the activity prior to applying for the permit. Permits must be kept on hunter at all times.
 1. Permits may designate hunt zones, if so, activity is restricted to those zones only. The permit is not valid property-wide.
 2. Permits are free and available through a drawing process. Applications available from the Wildlife Area Office in Denver, (303) 291-7227.
 3. Applications are due the third Mon. in Aug. for: dove, doe pronghorn, doe white-tailed and doe mule deer.
 4. Permitted hunters and anglers may take one other non-hunter onto the property. Person must remain with permit holder.
 5. Permitted hunters may not enter the property before the first Mon. after the opening day of their season.
- b. Open two hours before sunrise to one hour after sunset. Hunters may remain as long as reasonable to retrieve downed game.
- c. Vehicle use permitted only on marked existing roadways that lead to parking areas. All other access by foot or horseback only.

d. Gates shall be left as found after passing through.

e. Camping, fires prohibited.

JUNCTION BUTTE SWA - Grand Co.

DIRECTIONS: From Kremmling, go 3 miles S on Hwy. 9 to CR 387 (dirt road); then 0.5 of a mile E.

GMU/ACRES: 37 / 1,304 acres

HUNTING: deer, elk, rabbit, dusky grouse

RECREATION: wildlife viewing

RESTRICTIONS:

- a. Camping, hang gliding prohibited.
- b. Vehicles allowed only from day after Labor Day through last day of regular big-game season.

KARNEY RANCH SWA - Bent Co.

DIRECTIONS: From Las Animas, go E on Hwy. 50, then go N on CR 18. From CR 18, go either E or across the canal (N) to access the SWA.

GMU/ACRES: 126 / 13,580 acres

HUNTING: deer, pronghorn, small game

RECREATION: wildlife viewing

RESTRICTIONS:

- a. Open one hour before sunrise to one hour after sunset. Hunters may remain as long as reasonable to retrieve downed game.
- b. Foot access only; vehicles restricted to parking areas and roads.
- c. Closed in building safety zone and other safety zones as posted.
- d. Camping, fires, firewood collection, OHV use prohibited.
- e. Dogs prohibited, except as an aid to hunting.
- f. Ornate box turtle collection and/or release is prohibited.
- g. Night hunting with artificial light for certain species is allowed with additional permit. Contact the Lamar office for details, (719) 336-6600.

KARVAL RES. SWA - Lincoln Co.

DIRECTIONS: From Hwys. 94 and 109, go S 10 miles on Hwy. 109.

GMU/ACRES: 120 / 235 acres

HUNTING: deer, rabbit, scaled quail, dove, waterfowl

FISHING: warmwater; spring stocked trout fishing

RECREATION: camping, wildlife viewing

FACILITIES: rest room, shade shelters

RESTRICTIONS: only float tubes or craft propelled by hand, wind or electric motor allowed.

KEMP-BREEZE SWA - Grand Co.

BREEZE UNIT: About 15 miles W of Granby on Hwy. 40 past Parshall, go 0.5 of a mile. Look for mile marker 196. Turn left 0.25 of a mile past marker for parking or go W 0.75 of a mile for parking. Unit is 11.5 miles W of Kremmling.

KEMP UNIT: From Granby, go 14.5 miles W on Hwy. 40, turn left on CR 3 and go over Colorado River bridge. Turn right on second road, or go another 0.5 of a mile, and turn right for parking. Unit is 12 miles E of Kremmling.

GMUs/ACRES: 18, 28 / 1,714 acres

RESTRICTIONS:

- a. Fishing at Breeze Unit Kids Pond restricted to youth fishing and anglers with mobility impairments who are restricted to a wheelchair.
- b. Breeze Unit hay meadow wetland closed March 15-July 15.

KINNEY LAKE SWA - Lincoln Co.

KINNEY LAKE TRACT: From Hugo, go about 11.7 miles S of the town on CR 109 (also called CR 32) to CR 2J. Then go 1 mile E on CR 2J to SW corner of SWA.

GMU/ACRES: 113 / 354 acres

HUNTING: small game, waterfowl, pronghorn, deer

FISHING: warmwater; stocked trout in spring

RECREATION: wildlife viewing, camping, photography

RESTRICTIONS: only float tubes or craft propelled by hand, wind or electric motor allowed

KNIGHT-IMLER SWA - Park Co.

DIRECTIONS: From Fairplay, go 10 miles S on Hwy. 285.

GMU/ACRES: 50 / 15 acres

FISHING: coldwater stream

RESTRICTIONS:

- a. Camping, fires prohibited.
- b. No public access beyond 25 feet from centerline of stream.

KNUDSON SWA - Logan Co.

DIRECTIONS: From I-76 at Sterling exit, go 0.5 of a mile W to CR 370 (information center, museum), then go 1 mile SW.

GMU/ACRES: 96 / 581 acres

HUNTING: deer, squirrel, pheasant, bobwhite quail, dove, turkey, waterfowl

RECREATION: wildlife viewing

RESTRICTIONS:

- a. SE portion is private property. Landowner permission required for deer hunting as posted.
- b. Camping, fires prohibited.
- c. Discharging firearms or bows allowed only when hunting.
- d. All recreational activities except deer hunting prohibited opening weekend of regular plains rifle deer season, and opening day and first weekend of late plains rifle deer season.
- e. Horses prohibited except when training hunting dogs and only allowed in Feb., March, April (through Wed. before spring turkey season opens) and Aug.
- f. Launching or taking out vessels prohibited from first day of teal season to last day of dark goose season.

LA JARA SWA - Conejos Co.

DIRECTIONS: From Capulin, take CR 8 S and W 10.5 miles.

GMU/ACRES: 81 / 2,808 acres

HUNTING: deer, elk, black bear, mountain lion, rabbit, dove

FISHING: coldwater stream

RECREATION: wildlife viewing

RESTRICTIONS:

- a. Snowmobiles prohibited.
- b. Vehicles prohibited Jan. 1 through Thursday before Memorial Day.

LA JARA RES. SWA - Conejos Co.

DIRECTIONS: From La Jara at Hwy. 285, go 10.5 miles W on Hwy. 15 to USFS Rd. 255, then go 0.5 of a mile to USFS Rd. 240, turn S and go 13.5 miles to reservoir.

GMU/ACRES: 81 / 635 acres

HUNTING: deer, elk, waterfowl

FISHING: coldwater lake

RECREATION: wildlife viewing

FACILITIES: rest room, drinking water, boat ramp

LAKE BECKWITH SWA - Pueblo Co.

DIRECTIONS: From Pueblo, go S on I-25. Exit Hwy. 165 toward Colorado City. Turn right on Cuerno Verde Road. SWA is on W side of road before road curves E.

GMU/ACRES: 84 / 66 acres

RESTRICTIONS:

- a. Hunting, camping, fires, ice fishing prohibited.
- b. Only float tubes or craft propelled by hand, wind or electric motor allowed.
- c. Frozen surface of lake closed.

LAKE DOROTHEY SWA - Las Animas Co.

DIRECTIONS: From Raton, N.M., go 7 miles NE on N.M. Hwys. 72 & 526, then go N up Sugarite Canyon 5 miles.

GMU/ACRES: 140 / 4,500 acres

HUNTING: deer, elk, turkey, bear

FISHING: coldwater lake, coldwater stream

RECREATION: picnicking, hiking, wildlife viewing

FACILITIES: rest room

RESTRICTIONS:

- a. Access by foot or horseback only from established parking areas.
- b. Camping prohibited within 200 yards of Lake Dorothy or 100 feet of streams except in designated areas.
- c. Discharging firearms or bows prohibited except shotguns or bows for hunting. Discharging bows allowed for bowfishing.
- d. Big-game hunting by archery only.
- e. Trapping prohibited.

LAKE FORK OF THE GUNNISON RIVER SWA (Fishing Easement) - Hinsdale Co.

DIRECTIONS: From Lake City, go 5.375 miles N on Hwy. 149 to S end of fishing easement.

GMU/ACRES: 66 / 42 acres

FISHING: coldwater stream

LAKE JOHN SWA - Jackson Co.

DIRECTIONS: From Walden, go 0.5 of a mile W on Hwy. 14 to CR 12W, then 8 miles W to CR 7. Then go 7 miles.

GMU/ACRES: 161 / 565 water acres, 282 land acres

HUNTING: small game, waterfowl

FISHING: coldwater lake

RECREATION: camping, wildlife viewing

FACILITIES: private campground and electrical hook-ups, rest room, boat ramp, shade shelters, picnic tables

RESTRICTIONS:

- a. Camping in established areas only.
- b. Waterskiing, sailboards prohibited.

LEAPS GULCH SWA - Gunnison Co.

DIRECTIONS: From Gunnison go N on Hwy. 135 to CR 10. Go E on paved road to where USFS Rd. 743 begins. Go E 8.2 miles to where USFS Rd. 743 turns left from main road. Go left 2.5 miles, take second trail left to SWA.

GMU: 55 / 560 acres

HUNTING: deer, elk, dusky grouse

RECREATION: hiking, wildlife viewing

RESTRICTIONS: open May 1 - Nov. 30

LEATHA JEAN STASSEN SWA - Mesa Co.

DIRECTIONS: From Grand Junction, take Hwy. 340 W to 20 1/2 Rd. turn N. Turn E on F 3/4 Rd.; go N on Roundup Drive and E on Baseline Drive. Parking lot N of road.

GMU/ACRES: 40 / 31 acres

RECREATION: wildlife viewing

RESTRICTIONS:

- a. Open a half hour before sunrise to a half hour after sunset.
- b. Camping, fires, hunting, motor vehicles prohibited.

LITTLE SNAKE SWA - Moffat Co.

DIRECTIONS: From Maybell, go 17 miles N on CR 19. CR 19 runs through SWA.

GMUs/ACRES: 2, 3 / 4,860 acres

HUNTING: pronghorn, deer, rabbit, sage grouse

RECREATION: camping, hiking, wildlife viewing

RESTRICTIONS: camping allowed only in self-contained units. Camping allowed by all methods 3 days before regular big-game seasons until 3 days after regular big-game seasons.

LOMA BOAT LAUNCH SWA - Mesa Co.

DIRECTIONS: From Fruita, take I-70 to Loma exit (No. 15), then go 0.5 of a mile E on frontage road, turn S 0.25 of a mile to Colorado River.

GMU/ACRES: 30 / 8 acres

RECREATION: boating, wildlife viewing

FACILITIES: boat ramp, rest room

RESTRICTIONS:

- a. Parking in designated areas only.
- b. Camping, discharging firearms, launching or using personal water craft (jet skis) prohibited.

LON HAGLER SWA - Larimer Co.

DIRECTIONS: From Campion, go 3.25 miles W on CR 14 to CR 21, then go 1.5 miles N.

GMU/ACRES: 20 / 181 water acres, 121 land acres

FISHING: warmwater, coldwater

RECREATION: wildlife viewing, archery range, nature trail

FACILITIES: rest room, boat ramp

RESTRICTIONS:

- a. Fishing prohibited in inlet structure and annex pond.

- b. Boating prohibited if it creates a whitewater wake.
- c. Camping, fires, horseback riding, sailboards, sailboats, bicycling, target practice prohibited.
- d. Pets must be on leashes no longer than 6 feet.
- e. Dogs on boats not required to be leashed.
- f. From Sept. 1-end of Feb., dogs prohibited W of lakeside parking lots, except as aid in hunting.
- g. From March 1-Aug. 31, dogs prohibited W of lakeside parking lots.
- h. Dogs prohibited on annex pond and adjacent lands as posted to protect wildlife.

LONE DOME SWA - Montezuma, Dolores Cos.

DIRECTIONS: From Cortez, go 21 miles N on Hwy. 491 to CR DD, then 1 mile E to CR 16, then 3 miles N to access road, then 1.5 miles E to Bradford Bridge.

GMU/ACRES: 711 / 1,724 acres

HUNTING: deer, elk, rabbit, dusky grouse, turkey, dove

FISHING: coldwater stream

RECREATION: picnicking, wildlife viewing

FACILITIES: campgrounds

RESTRICTIONS:

- a. Overnight parking only in designated areas.
- b. Fires prohibited.

LONE TREE RES. SWA - Larimer Co.

DIRECTIONS: From Campion, go 3.5 miles W on CR 14 to Lone Tree Drive, then go 1 mile S on access road.

GMU/ACRES: 20 / 502 water acres

HUNTING: dove, waterfowl

FISHING: warmwater

RECREATION: wildlife viewing

FACILITIES: rest rooms, boat ramps, shade shelters

RESTRICTIONS:

- a. Open one hour before sunrise to 1 hour after sunset; no time restrictions for fishing or for hunters with night-hunting permit.
- b. Camping, fires, sailboards, sailboats, bicycling, horseback riding prohibited.
- c. Boating prohibited if it creates a whitewater wake.
- d. Fishing prohibited from boats Nov. 1 through last day of waterfowl season.
- e. Fishing prohibited in outlet canal as posted.
- f. Heron nesting area closed as posted.
- g. Discharging firearms or bows prohibited except when hunting. Discharging bows allowed for bowfishing.
- h. Discharging firearms may be prohibited by posting to protect public safety.
- i. Pets must be on leashes no longer than 6 feet.
- j. Dogs on boats not required to be leashed.
- k. Dogs prohibited on N and E shores, except as aid in hunting.

LOVE MEADOW WATCHABLE**WILDLIFE AREA** - Chaffee Co.

DIRECTIONS: From Nathrop (8 miles S of Buena Vista on Hwy. 285), go W on CR 162 about 8 miles. Parking is on N side of road at the meadow.

GMU/ACRES: 481 / 11 acres

RECREATION: wildlife viewing only.

LOWELL PONDS SWA - Adams Co.

DIRECTIONS: In Denver at 56th Way and Lowell Blvd.

GMU/ACRES: 38 / 50 acres

FISHING: warmwater

RECREATION: picnicking, hiking, wildlife viewing

RESTRICTIONS:

- Open 1 hour before sunrise to 1 hour after sunset; no time restrictions for fishing.
- Boating prohibited except float tubes for fishing. All boating prohibited on Sheets Lake.
- Hunting, discharging firearms or bows, camping, fires, dog training prohibited.

MANVILLE SWA (Fishing Lease) - Jackson Co.

DIRECTIONS: From Walden, go 0.5 of a mile W on Hwy. 14 to CR 12W, go 5 miles W to CR 18, go 4.5 miles SW to CR 5, then go 0.125 of a mile S.

GMU/ACRES: 16 / 4.4 mi. of river

FISHING: Roaring Fork of the North Platte River, coldwater stream

RESTRICTIONS: open for fishing only.

MASON FAMILY SWA - Hinsdale Co.

DIRECTIONS: From Powderhorn, go 14.7 miles S on CR 27 (Cebolla Creek Rd.).

GMUs/ACRES: 66, 67 / 1,429 acres

HUNTING: deer, elk, rabbit

FISHING: coldwater stream

FACILITIES: vault toilets

RECREATION: wildlife viewing, hiking, picnicking, camping

McCLUSKEY SWA - Delta Co.

DIRECTIONS: From Paonia's Onarga Avenue, go S on Lamborn Mesa Rd., which becomes 4100 Rd. At stop sign, turn right on Stewart Mesa Rd., which turns S and becomes 4050 Rd. At S end, road forks, turn left on L30 Rd.

GMU/ACRES: 53 / 1,600 acres

HUNTING: deer, elk, dusky grouse, rabbit

RESTRICTIONS:

- Open only to hunt, fish or trap. Open May 1-end of regular big-game seasons.
- Camping, fires, dogs prohibited.

MEEKER PASTURE SWA - Rio Blanco Co.

DIRECTIONS: From Meeker, go 1.5 miles N on Hwy. 13 to CR8, then 2 miles E.

GMU/ACRES: 23 / 48 acres

HUNTING: waterfowl

FISHING: coldwater stream

RECREATION: picnicking, wildlife viewing

NEW! RESTRICTIONS: big game hunting is restricted to the use of archery equipment only.

MELON VALLEY SWA - Otero Co.

DIRECTIONS: Go 2 miles N of Hwys. 71 and 50, then go 1 mile E of Hwy. 71 on Rd. 80.5.

GMUs/ACRES: 125, 129 / 278 acres

RESTRICTIONS: hunting limited to youth/mentor hunting; only 1 mentor per youth may hunt.

MESSEX SWA - Washington, Logan Cos.

DIRECTIONS: From I-76 at Merino exit, go 2 miles N to Hwy. 6, then 1.75 miles NE to CR R, then 1.5 miles N, then 0.5 of a mile W.

GMU/ACRES: 96 / 680 acres

HUNTING: deer, pheasant, turkey, quail, waterfowl

RECREATION: wildlife viewing

RESTRICTIONS:

- Open 3 a.m.-9 p.m.; no time restrictions for hunters with night-hunting permit.
- Camping, fires prohibited.
- Target practice prohibited except when authorized by area wildlife manager.
- Discharging firearms or bows allowed only when hunting. Discharging bows allowed for bowfishing.
- Landowner permission required for deer hunting on Skaggs portion as posted.
- All recreational activities except deer hunting prohibited opening weekend of regular plains rifle deer season, and opening day and first weekend of late plains rifle deer season.
- One field trial may be authorized per year, in Feb., March, Aug., or Sept. Trials require landowner permission on easement. Trials in Sept. must be incidental to field trials on adjacent private property.
- Horses prohibited except when training hunting dogs and only allowed in Feb., March, April (through Wed. before spring turkey season opens) and Aug.
- Launching or taking out vessels prohibited from first day of teal season to last day of dark goose season.

MIDDLE TAYLOR CREEK SWA - Custer Co.

DIRECTIONS: From Westcliffe, go 8 miles W on Hermit Lakes Rd.

GMU/ACRES: 86 / 486 acres

HUNTING: deer, elk, dusky grouse

FISHING: coldwater stream

RECREATION: camping, hiking, wildlife viewing

FACILITIES: picnic tables

MIKE HIGBEE SWA - Prowers Co.

DIRECTIONS: From Lamar, go 4 miles E on Hwy. 50.

GMU/ACRES: 132 / 876 acres

HUNTING: deer, rabbit, squirrel, pheasant, bobwhite quail, scaled quail, dove, waterfowl

FISHING: warmwater

RECREATION: hiking, archery/rifle range

RESTRICTIONS:

- Open 1 hour before sunrise to 1 hour after sunset, unless camping in designated areas or actively hunting or fishing.
- ATVs, dirt bikes prohibited.

MILLER RANCH SWA - Gunnison Co.

DIRECTIONS: From Gunnison, go N on Hwy. 135, turn left and continue N on CR 730. Turn left at CR 7. SWA begins shortly after junction of CRs 7 and 7A.

GMU/ACRES: 54 / 1,604 acres

RESTRICTIONS:

- Open Sept. 1-end of February. Access by foot or horseback only.
- N of CR 7: Closed except for youth/mentor hunting by permit. Maximum 4 free permits available daily, first come, first served. Permits available by reservation from CPW's Gunnison Area Office, 300 W. New York Ave., Gunnison, or call (970) 641-7060. Reservations may be made up to 30 days in advance but not less than 2 days before requested hunt date. With reservations, youths and mentors will receive map with access points and restrictions. Mentors cannot hunt.
- Camping, fires, dogs prohibited.
- Discharging firearms or bows prohibited in designated safety zones, as posted.

MITANI-TOKUYASU SWA - Weld Co.

DIRECTIONS: From Greeley, go 5 miles E on Hwy. 263.

GMU/ACRES: 951 / 13 acres

HUNTING: squirrel, dove, waterfowl

RECREATION: wildlife viewing

RESTRICTIONS:

- Open Aug. 16-end of Feb., also open during spring turkey hunting season.
- Parking only in one of four spaces in designated area. During regular duck season, parking area closed 1 hour after sunset to 4 a.m.
- Camping, fires prohibited.
- Discharging firearms or bows allowed only when hunting. Discharging bows allowed for bowfishing.
- During regular duck season, hunting access limited to occupants of vehicles legally parked in designated area. A reservation is required to occupy a space from 4 a.m.-noon. See "Hunting Reservations," (page 1) for details. After noon each day, all parking spaces available on first-come, first-served basis.
- Launching or taking out vessels prohibited from first day of teal season to last day of dark goose season.

MOGENSEN PONDS SWA - Mesa Co.

DIRECTIONS: From Interstate 70, take Hwy. 65 about 10 miles E. Turn onto Hwy. 330 and go E 0.5 of a mile. SWA is on N side of highway.

GMU/ACRES: 421 / 11 acres

FISHING: warmwater lake

HUNTING: waterfowl from designated blinds

RECREATION: wildlife viewing

RESTRICTIONS:

- Hunting, firearms prohibited, except for waterfowl from designated blinds.
- Camping, fires, motorized and non-motorized vehicles, pets, domestic animals prohibited.

MOUNT EVANS SWA - Clear Creek Co.

DIRECTIONS: From Denver, take I-70 W to Evergreen Pkwy. exit; go 6 miles S on Hwy. 74 to Evergreen Lake; turn right on Upper Bear Creek Rd. Go 6.5 miles W; turn right again on Upper Bear Creek Rd. (CR 480) and go 3 miles, following signs for SWA.

GMU/ACRES: 39 / 3,438 acres

HUNTING: deer, elk, dusky grouse, rabbit

FISHING: coldwater stream

RECREATION: picnicking, wildlife viewing

RESTRICTIONS:

- Open June 15-Dec. 31.
- NEW!** Only fishing and hunting activities allowed from the day after Labor Day through the end of the 4th regular rifle season.
- Camping limited to 5 days in 45-day period in designated campgrounds, except in big-game seasons.
- Dogs prohibited except for hunting or on leash.
- Vehicles prohibited day after Labor Day-June 14 except in regular rifle deer and elk seasons.
- Groups of 25 or more must obtain a permit before use; 1 group allowed at a time.

MOUNT OURAY SWA - Chaffee Co.

DIRECTIONS: From Salida, go 0.25 of a mile NW on Hwy. 291, then go 0.75 of a mile W on CR 154 and then 1.25 miles NW on CR 160 to the first parking lot. The second parking area is 0.7 of a mile past the first lot on CR 160.

GMU/ACRES: 56 / 231 acres

FISHING: coldwater stream, ponds, Arkansas River (access S of river only)

RESTRICTIONS:

- Access from designated parking areas only.
- Camping, fires prohibited.
- Hunting allowed with shotguns, handheld bows and muzzleloaders only.

MOUNT SHAVANO SWA - Chaffee Co.

DIRECTIONS: From Salida, go 0.25 of a mile NW on Hwy. 291 to CR 154. Wildlife area is along S side of Arkansas River, between Sand Lake and Mount Shavano SFU diversion dam above the SFU.

GMUs/ACRES: 56, 57 / 84 acres

FISHING: coldwater river

RESTRICTIONS:

- Closed S of CR 154.
- Camping, fires prohibited.
- Discharging firearms prohibited, except when hunting which is permitted only with shotguns, hand-held bows and muzzleloaders from Colo. 291 bridge upstream to the property boundary.

MOUNTAIN HOME RES. SWA -

Costilla Co.

DIRECTIONS: From Fort Garland, go 2.5 miles E on Hwy. 160 to Trinchera Ranch Rd., then 2 miles S to Icehouse Rd., then go 1 mile W to N entrance. Or, continue 1 mile S to S entrance.

GMU/ACRES: 83 / 1,061 acres

FISHING: coldwater lake

RECREATION: wildlife viewing

FACILITIES: rest room, boat ramp

RESTRICTIONS: waterskiing prohibited

MURPHY SWA (Fishing Lease) - Jackson Co.

DIRECTIONS: From Walden, go 1 mile E on CR 12.

GMU/ACRES: 6 / 6 mi. of river

FISHING: Michigan River, coldwater stream

RESTRICTIONS: open for fishing only.

NAKAGAWA SWA - Weld Co.

DIRECTIONS: From Kersey, go 5 miles E on Hwy. 34 to CR 61, then 2 miles N.

GMU/ACRES: 951 / 159 acres

HUNTING: deer, rabbit, squirrel, pheasant, dove, waterfowl

RECREATION: wildlife viewing

RESTRICTIONS:

- Camping, fires prohibited.
- Discharging firearms or bows allowed only when hunting.

NARRAGUINNEP RES. SWA -

Montezuma Co.

DIRECTIONS: From Cortez, go 11 miles NW on Hwy. 491 to Hwy. 184, then go 2 miles E.

GMU/ACRES: 711 / 764 acres

HUNTING: waterfowl

FISHING: coldwater lake

RECREATION: boating, picnicking, wildlife viewing

FACILITIES: rest room, boat ramp

RESTRICTIONS:

- Open 1 hour before sunrise to 1 hour after sunset; no time restrictions for fishing.
- Camping, fires, alcoholic beverages, glass containers prohibited.

NORTH FORK SWA - Larimer Co.

DIRECTIONS: From Drake, go 0.25 of a mile W on Devil's Gulch Rd.

GMU/ACRES: 20 / 16 acres

FISHING: coldwater stream

RESTRICTIONS: open for fishing only.

NORTH LAKE SWA - Las Animas Co.

DIRECTIONS: From Trinidad, go 35 miles NW on Hwy. 12.

GMUs/ACRES: 85, 851 / 840 acres

FISHING: coldwater lake and stream

HUNTING: deer, elk, turkey, bear

RECREATION: picnicking, hiking, wildlife viewing

FACILITIES: rest rooms, boat ramp with parking

RESTRICTIONS:

- Only float tubes or craft propelled by hand, wind or electric motor allowed.
- Camping, fires prohibited.

OAK RIDGE SWA - Rio Blanco Co.

JON WANGNILD UNIT: From Meeker, go E on CR 8. Turn onto CR 6 and go E about 3.3 miles. Turn S on Meath Dr. When road forks in one mile, turn E. North edge of SWA starts after 0.2 of a mile. (This is the former Wilbur Unit.)

BEL AIRE UNIT: From Meeker, go 21 miles E on CR 8 to CR 17 (Buford/Newcastle Rd.), then go 1.5 miles S.

LAKE AVERY UNIT: From Meeker, go 1.5 miles N on Hwy. 13 to CR 8, then go 19 miles E.

SLEEPY CAT PONDS UNIT: From Meeker, go 16 miles E on CR 8.

SLEEPY CAT FISHING EASEMENT: From Meeker, go 17 miles E on CR 8 to Sleepy Cat Guest Ranch.

GMUs/ACRES: 23, 24 / 13,664 total acres, all units

HUNTING: deer, elk, rabbit, dusky grouse, dove, waterfowl

FISHING: coldwater stream

RECREATION: camping, hiking, wildlife viewing

FACILITIES: campsites, rest room, drinking water, boat ramp

RESTRICTIONS:

- Oak Ridge Unit open July 16-Nov. 30.
- Camping allowed only in designated areas.
- Sleepy Cat Ponds and Sleepy Cat Fishing Easement open only for fishing.
- Hunting prohibited except archery on Bel Aire Unit S of CR 8, W of CR 17, and N and E of CR 10.
- On Lake Avery, waterskiing and jet skis prohibited. Boating permitted only if it does not create whitewater wake.

ODD FELLOWS SWA (Fishing Lease) -

Jackson Co.

DIRECTIONS: From Walden, go 0.5 of a mile W on Hwy. 14 to CR 12, then 5.1 miles W to CR 18, then 4.5 miles W to CR 5, then 0.5 of a mile N to CR 20, then 4.2 miles W to parking area. Follow signs S to river.

GMU/ACRES: 16 / 0.8 mi. of river

FISHING: Roaring Fork of the North Platte River, coldwater stream

RESTRICTIONS: open for fishing only.

OGDEN/TREAT SWA (Fishing Easement) -

Fremont Co.

DIRECTIONS: From Coaldale, go W on Hwy. 50 for 2 miles to CR 45, turn N and go 1.5 miles. Public access may not be on both sides of the river. Check for signs.

GMUs/ACRES: 58, 86 / 28 acres

FISHING: coldwater stream. Fishing access only.

ORCHARD MESA SWA - Mesa Co.

DIRECTIONS: From Grand Junction, go S on Hwy. 50 to Orchard Mesa. Go N on Hwy. 141 (32 Rd.). Turn W on B 1/2 Rd. for 2 miles, then turn N on 30 Rd., go 0.5 of a mile and turn E on C Rd. Go 0.5 of a mile to parking area at the end of the road.

GMU/ACRES: 41 / 148 acres

RESTRICTIONS:

- Access only from parking area on C Rd. between roads 30 and 31.
- Camping, fires, horses prohibited. Vehicles prohibited beyond parking area.
- Closed March 15-July 14 to protect nesting migratory birds.
- Waterfowl hunters must use designated blinds or zones. Maximum 4 hunters per blind. See the 2015 *Waterfowl* brochure.
- No other small-game hunting allowed.

- f. Waterfowl hunting by reservation only. See "Hunting Reservations," (page 1) for details. Hunters must check in and out as posted.
- g. Hunt areas not reserved are available on first-come, first-served basis after 5 a.m. each hunt day. Reserved areas not occupied by 7 a.m. available on first-come, first-served basis. But any hunt area must be yielded upon request of a hunter with a valid reservation for the area.
- h. Deer hunting by permit only. Permit applications available from the Wildlife Area Office in Grand Junction, (970) 255-6100. Permits issued by drawing. Application deadline Aug. 1.
- i. Hunting with bows and shotguns with shot-shells only.
- j. Dogs allowed only as hunting aid.

OVERLAND TRAIL SWA - Logan Co.

DIRECTIONS: From Atwood, go 0.5 of a mile S on Hwy. 63 to CR 16, then go E 0.5 of a mile.

GMU/ACRES: 96 / 192 acres

HUNTING: deer, rabbit, squirrel, pheasant, bobwhite quail, turkey, dove, waterfowl

RECREATION: wildlife viewing

RESTRICTIONS:

- a. Access from designated parking areas only.
- b. Camping, fires prohibited.
- c. Target practice prohibited except when authorized by area wildlife manager.
- d. Discharging bows, firearms allowed only when hunting. Discharging bows allowed for bowfishing.
- e. All recreational activities except deer hunting are prohibited on opening weekend of regular plains rifle deer season, and opening day and first weekend of late plains rifle deer season.
- f. Horse use prohibited, except when training hunting dogs, and then only allowed in Feb., March, April (through the Weds. before opening of spring turkey season), and Aug.
- g. During regular duck season, all waterfowl and small-game hunters must check out at designated check station.
- h. Launching or taking out vessels prohibited from first day of teal season to last day of dark goose season.

OWL MOUNTAIN SWA - Jackson Co.

DIRECTIONS: From Walden, go 13 miles SE on Hwy. 14 to CR 25, then go 6 miles SW.

GMU/ACRES: 171 / 920 acres

HUNTING: small game, big game

RECREATION: camping, wildlife viewing

OXBOW SWA - Otero Co.

DIRECTIONS: From La Junta, go 9 miles E on Hwy. 50 to CR 36, then go 0.5 of a mile N to parking area.

GMUs/ACRES: 125, 130 / 410 acres

HUNTING: deer, turkey, bobwhite quail, mourning dove

RECREATION: wildlife viewing

PADDOCK SWA - Lake Co.

DIRECTIONS: SWA is in scattered parcels generally 2-5 miles S and SE of Leadville in Iowa, Thompson and Empire gulches. Accessible by

CR 2 or CR 52. Acquire map and information from the Wildlife Area Office in Salida or the USFS Ranger Office in Leadville.

GMU/ACRES: 49 / 1,300 acres

RESTRICTIONS:

- a. Access by foot only.
- b. Access restricted to hunting only during bighorn sheep, regular rifle deer, elk and bear seasons. Must have valid license for species being hunted.
- c. Camping, fires, dogs prohibited.
- d. Fishing allowed only in Iowa Gulch and Upper Empire Gulch.

PARACHUTE PONDS SWA - Garfield Co.

DIRECTIONS: From I-70, take exit 75, go SE on North Battlement Pkwy. Turn right at stoplight to get on the frontage road (Cardinal Way). Turn left on Colorado Avenue and go S. Colorado Avenue becomes Yampa Avenue. Turn left onto La Plata circle, SWA parking area is at end of circle.

GMUs/ACRES: 32, 42 / 42 acres

RESTRICTIONS:

- a. Camping, fires, swimming prohibited.
- b. Float tubes permitted only for fishing.

PARVIN LAKE SWA - Larimer Co.

DIRECTIONS: From Red Feather Lakes, go 2 miles E on Red Feather Lakes Rd.

GMU/ACRES: 191 / 62 water acres, 180 land acres

HUNTING: waterfowl

FISHING: coldwater lake

RECREATION: hiking, wildlife viewing

FACILITIES: rest room

RESTRICTIONS:

- a. Boating prohibited except float tubes for fishing.
- b. Anglers must enter on foot through gate at check station and must check in and out at station if open.

PASTORIUS RES. SWA - La Plata Co.

DIRECTIONS: From Durango, go 8 miles E on Hwy. 160 to Hwy. 172, then go 2 miles S to CR 302, then 1 mile S to CR 304, then 0.5 of a mile W.

GMU/ACRES: 75 / 85 acres

HUNTING: waterfowl

FISHING: coldwater lake

RECREATION: picnicking, wildlife viewing

FACILITIES: rest room, boat ramp

RESTRICTIONS:

- a. Only float tubes or craft propelled by hand or electric motor allowed.
- b. Camping, fires prohibited.
- c. Discharging firearms or bows allowed only when hunting.
- d. Hunting only on Sat., Sun. and Weds.

PERINS PEAK SWA - La Plata Co.

DIRECTIONS: From Durango, go 4 miles W on Hwy. 160 to CR 207 (Lightner Creek Rd.), turn right and go 2 miles N to CR 208 (Dry Fork Rd.). **DECKER TRACT:** From Durango, go 5 miles W on Hwy. 160 to Victory Coal Mine Rd., turn right and go 0.5 of a mile on access road (through private property).

GMU/ACRES: 74 / 7,720 total acres, both tracts

HUNTING: deer, elk, rabbit, squirrel, dusky grouse, turkey, black bear

RESTRICTIONS:

- a. **NEW!** Public access allowed in Perins Peak area E of CR 208 and N of Hwy. 160 from August 1 through March 31.
- b. **NEW!** Public access allowed on Decker Tract and on Perins Peak area W of CR 208 (Dry Fork Road) from April 16 through Nov. 30. In addition, hunters with a valid, unfilled spring turkey license may access the entire SWA during turkey season.
- c. Camping only during deer and elk seasons.
- d. Discharging firearms allowed only for hunting.
- e. Fires, snowmobiles prohibited.

PERKINS SWA - Grand Co.

DIRECTIONS: From Kremmling, go W on Hwy. 40 for 10 miles. At mile marker 174, turn right on CR 25. Go 0.5 of a mile, then turn left on CR 26. Go 5 miles, turn right on CR 2 and go approximately 1 mile to the SWA.

GMU/ACRES: 181 / 83 acres

HUNTING: big game, small game

RESTRICTIONS:

- a. Open for hunting only and accessible by foot or horseback only.
- b. Open to hunters two hours before sunrise and one hour after sunset. If an animal is harvested, the hunter may remain as long as is reasonable to recover and remove the animal from the property.
- c. Camping, fires, motorized vehicles, target shooting prohibited.
- d. Dogs are prohibited, except as aid to hunting.

PICEANCE SWA - Rio Blanco, Garfield Cos.

SQUARE S RANCH: From Meeker, go 20 miles W on Hwy. 64 to CR 5 (Piceance Creek Rd.), then go 9 miles S to N edge of boundary.

SQUARE S SUMMER RANGE: From Meeker, go 20 miles W on Hwy. 64 to CR 5 (Piceance Creek Rd.), then go 17 miles S to CR 26 (Black Sulphur Creek Rd.), then 20 miles W to E entrance.

YELLOW CREEK UNIT: From Meeker, go 20 miles W on Hwy. 64 to CR 5 (Piceance Creek Rd.), then go 6 miles S to CR 20 (dirt road), then 5 miles W to Yellow Creek Rd.

LITTLE HILLS EXPERIMENT STATION: From Meeker, go 20 miles W on Hwy. 64 to CR 5 (Piceance Creek Rd.), then 7 miles S to CR 22. Follow signs to station (3 miles).

GMUs/ACRES: 11, 21, 22, 31 / 25,193 acres

HUNTING: deer, elk, rabbit, dusky grouse, dove, waterfowl

FISHING: coldwater lake

RECREATION: camping in designated areas, wildlife viewing

FACILITIES: rest room, drinking water

PIKES PEAK SWA - Teller Co.

DIRECTIONS: From Gillette, go 2 miles S on dirt road; then 1.5 miles E to Bison Res. (NE of res.).

GMU/ACRES: 59 / 635 acres

HUNTING: bighorn sheep

RECREATION: wildlife viewing
RESTRICTIONS: open July 16-March 31.

PIONEER PARK SWA - Grand Co.

DIRECTIONS: From Granby, go W on Hwy. 40 to Hot Sulphur Springs. SWA is N of town and follows the W bank of the Colorado River.
GMU/ACRES: 18 / 49 acres

PLATEAU CREEK SWA - Mesa Co.

DIRECTIONS: From Grand Junction, go E on I-70 to exit No. 49, then go 8 miles E on Hwy. 65 to Hwy. 330, go about 8 miles and turn left to Sunnyside Rd. (V Rd.), go 0.125 of a mile N.
GMU/ACRES: 421 / 1,346 acres
HUNTING: deer, elk, dove
RECREATION: wildlife viewing
FACILITIES: rifle range
RESTRICTIONS: vehicles allowed only Aug. 2-Nov. 30.

PLAYA BLANCA SWA - Alamosa Co.

DIRECTIONS: From Alamosa, go S on Hwy. 285. Turn W on CR 8.0S. SWA starts at junction of CRs 8.0S and 106 and goes NW.
GMU/ACRES: 80 / 714 acres
RESTRICTIONS: open Tues., Thurs., Sat. from Nov. 1-Jan. 30 in designated areas.

PONY EXPRESS SWA - Sedgwick Co.

DIRECTIONS: From I-76 at Julesburg exit (No. 180), go 0.1 of a mile N on Hwy. 385 to CR 28, then go 1.5 miles W on CR 28 to service road. Go 0.1 of a mile N to parking lot. Or, from Julesburg, go 0.7 of a mile W on Hwy. 138 to CR 39, then go 0.9 of a mile S on CR 39.
GMU/ACRES: 92 / 1,854 acres
HUNTING: deer, rabbit, squirrel, pheasant, bobwhite quail, turkey, waterfowl
RECREATION: hiking, wildlife viewing
RESTRICTIONS:
 a. Camping, fires prohibited.
 b. Target practice prohibited except when authorized by area wildlife manager.
 c. Discharging firearms or bows allowed only when hunting.
 d. All recreational activities except deer hunting are prohibited on opening weekend of regular plains rifle deer season, and opening day and first weekend of late plains rifle deer season.
 e. Horses prohibited except when training hunting dogs and only allowed in Feb., March, April (through Wed. before spring turkey season opens) and Aug.
 f. Launching or taking out vessels prohibited from first day of teal season to last day of dark goose season.

POUDRE RIVER SWA - Larimer Co.

DIRECTIONS: From La Porte, go 5 miles N on Hwy. 287 to Hwy. 14, then go 1.5 miles W.
GMUs/ACRES: 19, 191 / 395 acres
HUNTING: deer, rabbit
FISHING: coldwater stream
RECREATION: rafting, picnicking, hiking, wildlife viewing
FACILITIES: rest room

RESTRICTIONS:

- Camping prohibited.
- Discharging firearms or bows allowed only when hunting. Discharging bows allowed for bowfishing.

PREWITT RES. SWA - Washington, Logan Cos.

DIRECTIONS: From I-76 and Merino exit, go 1 mile N to Hwy. 6, then 3.3 miles NE.
GMU/ACRES: 96 / 2,924 acres
HUNTING: waterfowl, pheasant, bobwhite quail, deer
FISHING: warmwater
RECREATION: camping, wildlife viewing
FACILITIES: rest room, boat ramp
RESTRICTIONS:

- Anyone ages 18-64 must purchase an annual Jumbo Res./Prewitt Res. access permit to enter the property. Anyone who has a valid Colorado annual hunting or fishing license does NOT need to have an access permit. Permits are \$36, valid April 1-March 31, and available anywhere you can purchase CPW hunting and fishing licenses.
- Maximum of 250 vehicles on property at once.
- Boating prohibited if it creates a whitewater wake.
- Boating prohibited Oct. 1 through last day of regular goose season, except hand-propelled craft used to set and pick up decoys and retrieve downed waterfowl.
- Camping, fires prohibited as posted.
- Fishing allowed only from dam Oct. 1 through last day of waterfowl season. Ice fishing allowed only within 50 yards of dam during this time.
- Waterskiing, glass beverage containers prohibited. Sailing, windsurfing allowed only in July and Aug.
- Hunting prohibited from floating devices and as posted to protect resting waterfowl.

PUEBLO RES. SWA - Pueblo Co.

DIRECTIONS: From Pueblo, go 7 miles W on Hwy. 96.
GMU/ACRES: 84 / 11,864 acres
HUNTING: deer, rabbit, turkey, dove, waterfowl, scaled quail
FISHING: coldwater stream, coldwater lake
RECREATION: picnicking, hiking, wildlife viewing
FACILITIES: rest room, nature trail
RESTRICTIONS:
 a. Camping, fires, target practice prohibited.
 b. Discharging firearms or bows prohibited, except shotguns or bows while hunting. Discharging bows allowed for bowfishing.
 c. Field trials may be authorized Feb., March, Aug., and Sept.
 d. Jumping, diving, swinging from cliffs, ledges or man-made structures prohibited, this includes (not limited to) boat docks, marina structures, railroad trestle in Turkey Creek.

PUETT RES. SWA - Montezuma Co.

DIRECTIONS: From Mancos, go 10 miles NW on Hwy. 184 to CR 33, then go 1 mile S to access trail, 1.5 miles E.
GMU/ACRES: 73 / 177 acres
HUNTING: waterfowl
FISHING: warmwater
RESTRICTIONS:
 a. Camping, fires prohibited.
 b. Boating prohibited if it creates a whitewater wake.

PURGATOIRE RIVER SWA - Bent Co.

DIRECTIONS: From Hwys. 50 and 101 in Las Animas, go S 1 mile on Hwy. 101 to CR 10.75. Then go S on Rd. 10.75 to Rd. EE, then W to Rd. 9.5, then S 1 mile to property at Rds. DD and 9.5.
GMU/ACRES: 130 / 960 acres
HUNTING: deer, rabbit, squirrel, pheasant, bobwhite quail, scaled quail, turkey, dove, waterfowl
RECREATION: picnicking, hiking, wildlife viewing

QUEENS SWA - Kiowa Co.

LOWER QUEENS (NEESKAH): From Eads, go 15 miles S on Hwy. 287 to CR C, then 3.5 miles E to Upper Queens. Follow access road S 2 miles.
UPPER QUEENS: From Eads, go 15 miles S on Hwy. 287 to CR C, then 3.5 miles E.
NEE GRONDA: From Eads, go 15 miles S on Hwy. 287 to CR C, then 1 mile.
NEE SO PAH: Closed as posted.
NEE NOSHE: From Eads, go 11 miles S on Hwy. 287 to Kiowa Co. boat ramp access road, then go 0.25 of a mile E to public boat ramp.
GMUs/ACRES: 126, 127 / 13,886 acres total
HUNTING: deer, rabbit, squirrel, pheasant, bobwhite quail, scaled quail, dove, waterfowl
FISHING: warmwater
RECREATION: powerboating, sail boating, sail-surfing, waterskiing, camping, wildlife viewing
FACILITIES: rest rooms, boat ramps
RESTRICTIONS ON ALL UNITS:
 a. Boating prohibited if it creates a whitewater wake in channel between Upper and Lower Queens.
 b. Boating prohibited in Lower Queens if it creates a whitewater wake from opening day of waterfowl season through Dec. 1.
 c. Hunters in Lower Queens, Upper Queens (including channel), Nee Gronda and Nee Noshe must check in and out at check station when open.
 d. Closed as posted in Lower Queens except to retrieve downed waterfowl Dec. 1 through last day of waterfowl season as posted.
 e. Closed as posted in Upper Queens (including the channel), Nee Gronda, Nee Noshe and Nee So Pah except to retrieve downed waterfowl Nov. 1-last day of waterfowl season.
 f. ATVs, dirt bikes prohibited.

RADIUM SWA - Grand, Eagle, Routt Cos.

DIRECTIONS: From Kremmling, go 2.5 miles S on Hwy. 9 to CR 1 (Trough Rd. to State Bridge), then go 12 miles SW.
GMUs/ACRES: 15, 27, 361 / 10,996 acres

HUNTING: deer, elk, rabbit, dusky grouse, dove, waterfowl, black bear, mountain lion
FISHING: coldwater stream
RECREATION: camping, wildlife viewing
FACILITIES: rest room
RESTRICTIONS: hunting prohibited in designated safety zone as posted.

RALSTON CREEK SWA - Jefferson Co.

DIRECTIONS: From Golden, go 1 mile N on Hwy. 93 to Golden Gate Canyon Rd. Turn left and go W 13 miles up canyon. Turn right at Crawford Gulch, go 3-4 miles E, SWA parking is on right.

GMU/ACRES: 38 / 2,100 acres

HUNTING: big game, small game, furbearers

RESTRICTIONS:

- Camping, fires prohibited.
- Discharging firearms allowed only for hunting.

RAMAH SWA - El Paso Co.

DIRECTIONS: From Ramah, go 4 miles W on Hwy. 24.

GMU/ACRES: 110 / 400 acres

HUNTING: small game, migratory waterfowl, deer

FISHING: warmwater

RECREATION: sail boating, wildlife viewing, archery range. Note: As of Aug. 2012, the lake is currently dry. Call CPW for condition updates.

FACILITIES: boat ramp, rest room

RESTRICTIONS:

- Boating prohibited Nov. 1 through last day of waterfowl season except float tubes or craft propelled by hand, wind or electric motor.
- Camping, fires, water contact activities prohibited.
- Discharge of firearms or bows allowed only when hunting. Centerfire rifles prohibited.
- No target practice except for archery equipment on established archery range.
- Discharging bows allowed for bowfishing.

RED DOG SWA - Prowers Co.

DIRECTIONS: From Holly go N on CR 35 to Rd. JJ, then go E on Rd. JJ 2 miles.

GMU/ACRES: 127 / 570 acres

HUNTING: small game

RED LION SWA - Logan Co.

DIRECTIONS: From I-76, take Red Lion exit (No. 155), then go 3 miles N to Hwy. 138, then 1 mile NE to CR 95, then go 0.25 of a mile N.

GMUs/ACRES: 90, 92 / 1,297 acres

HUNTING: rabbit, pheasant, dove, waterfowl (as posted), bobwhite quail, deer

FISHING: warmwater

RECREATION: wildlife viewing

RESTRICTIONS:

- Access from designated parking areas only.
- Boating prohibited except float tubes or carry-on craft propelled by hand for fishing or hunting only.
- All boating prohibited Oct. 1-March 31 except hand-propelled craft to place or retrieve decoys or downed waterfowl.

d. Fishing only allowed from the dam Oct.

1-March 31. During this time ice fishing restricted to within 50 yards of dam.

e. Camping, fires prohibited.

f. Target practice prohibited except when authorized by area wildlife manager.

g. Discharging firearms or bows allowed only when hunting. Discharging bows allowed for bowfishing.

h. Hunting prohibited from frozen surface of lake and floating devices.

i. During special late light goose season and conservation orders for light geese, light goose hunting allowed in area bounded on N by CR 970, on E by CR 97 (Sedgwick CR 1), on S by Hwy. 138 and on W by CR 95.

RED MOUNTAIN SWA - Grand Co.

DIRECTIONS: SWA is 2.5 miles E of Granby on CR 60. Public access available with permission from adjacent private landowner.

GMU/ACRES: 28 / 161 acres

RESTRICTIONS:

- Open April 16-Nov. 14.
- Fires, motor vehicles prohibited.
- Dogs must be on a leash.

REDDY SWA (*Fishing Easement*) - Lake Co.

DIRECTIONS: SWA is about 7 miles S of Leadville on Hwy. 24, at the Arkansas River highway overpass.

GMUs/ACRES: 48, 49 / 8 acres

RESTRICTIONS:

- Fishing only.
- Access allowed only within 30 feet of high-water line or as posted. Access only from Hwy. 24 overpass parking or Crystal Lake STL.
- Dogs prohibited.

RICHARD SWA (*Hunting and Fishing Lease*) - Jackson Co.

RIVER ACCESS: from Walden, go 0.5 of a mile W on Hwy. 14 to CR 12W, then 8 miles W to CR 7. Then go 7 miles N to Lake John SWA. Go to S end of Lake John to parking lot.

SHEEP MOUNTAIN ACCESS: from Walden, go 0.5 of a mile W on Hwy. 14 to CR 12W, then go 13.7 miles W to parking area. Hunting area E of CR 12W.

GMU/ACRES: 161 / 2,323 acres, 6 miles of river

HUNTING: big game, small game, waterfowl

FISHING: North Fork of the North Platte River, coldwater stream

RESTRICTIONS:

- Open for hunting and fishing only.
- Hunting prohibited within 200 yards of buildings.

RIO BLANCO LAKE SWA (INCLUDING THE ROSELUND PARCEL) - Rio Blanco Co.

DIRECTIONS: From Meeker, go 20 miles W on Hwy. 64.

GMUs/ACRES: 11, 22 / 383 acres

HUNTING: waterfowl, rabbit

FISHING: coldwater stream, warmwater lake

RECREATION: power boating, waterskiing, wild-

life viewing, camping in designated area

FACILITIES: rest room, boat ramp

RESTRICTIONS:

- Area trials may be authorized Feb., March, Aug. and Sept.
- Waterskiing permitted June 16-end of Feb.

RIO GRANDE SWA - Rio Grande Co.

DIRECTIONS: From Monte Vista, go 3 miles E on Sherman Avenue.

GMU/ACRES: 791 / 935 acres

HUNTING: deer, rabbit, dove, waterfowl

FISHING: coldwater stream

RECREATION: hiking, wildlife viewing

FACILITIES: rest room, parking areas

RESTRICTIONS:

- Open July 16-Feb. 14. Area wildlife manager may authorize access during closure if it won't harm nesting or wintering birds.
- Fires prohibited.
- Camping only in parking areas with toilets.
- Area wildlife manager may post closures to manage hunting pressure and safety during waterfowl seasons.

RIO GRANDE RIVER SWA (*Del Norte Fishing Easements*) - Rio Grande Co.

DIRECTIONS: From Del Norte, take Hwy. 160 W. SWA is on N side of Hwy. 160 and starts just past town of Hanna.

GMU/ACRES: 79 / 124 acres

RESTRICTIONS:

- Fishing only.
- Camping prohibited.

RITO HONDO RES. SWA - Hinsdale Co.

DIRECTIONS: From Creede, go 35 miles W on Hwy. 149 to USFS Rd. 513, then go 2 miles NW to fork. Take right fork 200 yards N.

GMU/ACRES: 76 / 41 acres

FISHING: coldwater lake

RECREATION: camping, wildlife viewing

FACILITIES: rest room, campgrounds

RESTRICTIONS: only float tubes or craft propelled by hand, wind or electric motor allowed.

ROAD CANYON RES. SWA - Hinsdale Co.

DIRECTIONS: From Creede, go 25 miles W on Hwy. 149 to USFS Rd. 520, then go 4 miles W.

GMU/ACRES: 76 / 177 acres

FISHING: coldwater lake

RECREATION: wildlife viewing

FACILITIES: rest room, drinking water, boat ramp

RESTRICTIONS:

- Camping prohibited.
- Boating prohibited if it creates a whitewater wake.

ROARING FORK SWA - Garfield Co.

DIRECTIONS: Three SWA parcels are along the Roaring Fork River between Carbondale and Glenwood Springs. Westbank Parcel: At intersection of CRs 109 and 154. Burry Parcel: At mile marker 9 on Hwy. 82. Gianinetti Parcel: Entrance is 100 yards E of intersection of Hwys. 82 and 133. For coldwater fishing access.

GMUs/ACRES: 43, 444 / 40 acres
RESTRICTIONS: camping, fires, discharging firearms prohibited

ROCK CREEK SWA - Routt, Grand Cos.

DIRECTIONS: From Kremmling, go 6 miles N on Hwy. 40 to Hwy. 134, then go 12 miles W over Gore Pass to USFS Rd. 206, then 2.5 miles SW.
GMU/ACRES: 15 / 205 acres
HUNTING: deer, elk, rabbit, dusky grouse, waterfowl
FISHING: coldwater stream
RECREATION: camping, hiking, wildlife viewing

ROCKY FORD SWA - Otero Co.

DIRECTIONS: From Rocky Ford, go 2 miles NE on Hwy. 266, cross the bridge and turn E on CR 80.5. 550 acres.
MCLELLAND TRACT: Go 1.25 miles farther E from above directions.
GMUs/ACRES: 125, 129 / 1,142 acres total
HUNTING: deer, rabbit, pheasant, bobwhite quail, dove, waterfowl
FISHING: warmwater
RECREATION: camping, hiking, wildlife viewing
FACILITIES: rest rooms
RESTRICTIONS: fires prohibited

ROEBER SWA - Delta Co.

DIRECTIONS: From Paonia on Onarga Ave, go S on Lamborn Mesa Rd. to Minerich Rd. Go 1 mile S on Minerich Rd. to parking lot.
GMU/ACRES: 53 / 1,030 acres
HUNTING: deer, elk, rabbit
FISHING: coldwater lake
RESTRICTIONS:
 a. Open only to hunting or fishing.
 b. Open May 1 through last day of regular big-game season.
 c. Camping, fires, dogs, bowfishing prohibited.
 d. Discharging firearms and hunting prohibited in open space easement.

ROSEMONT RES. SWA - Teller Co.

DIRECTIONS: From Divide, go 15 miles S on Hwy. 67 to Gold Camp Rd. near Victor, then 20 miles E. From Colorado Springs, turn W on Old Stage Road at the intersection of Old Stage Road and Cheyenne Mountain Boulevard. Follow Old Stage Road/Gold Camp Road (USFS Road 370) 11 miles to the parking area.
GMU/ACRES: 59 / 357 acres
FISHING: coldwater lake
RECREATION: wildlife viewing
FACILITIES: rest rooms
RESTRICTIONS:
 a. Open May 11-Oct. 31.
 b. Foot access only from established parking area.
 c. Fishing permitted from 5 a.m.-9 p.m.
 d. Closed near dam, caretaker's house and N side of reservoir as posted.
 e. Boating, camping, dogs, fires, picnicking, water contact activities prohibited.

RUBY MOUNTAIN SWA (Fishing Easement) - Chaffee Co.

DIRECTIONS: Two miles S of Buena Vista, at the intersection of Hwys. 24 and 285, go S on Hwy. 285 for 3.5 miles. Turn N on CR 301 for 0.5 of a mile. Turn E on CR 300 for 2.25 miles to parking on N side of road.
GMU/ACRES: 57 / 4 acres
FISHING: coldwater river
RESTRICTIONS:
 a. Open for fishing only and only from the high-water line to mid-river.
 b. Parking in designated lots only.
 c. Camping, fires prohibited.

RUNYON/FOUNTAIN LAKES SWA - Pueblo Co.

DIRECTIONS: From Pueblo, go S on I-25 to exit 98-A, then go S on Santa Fe to Runyon Field, then go E on Runyon Field Rd. 0.5 of a mile.
GMU/ACRES: 123 / 88 acres
FISHING: warmwater, coldwater fishing
RECREATION: picnicking, hiking, wildlife viewing
FACILITIES: rest rooms, nature trail, handi-capped fishing dock
RESTRICTIONS:
 a. Open sunrise to sunset; no time restrictions for fishing.
 b. Camping, fires, water contact activities prohibited.
 c. **NEW!** Boating allowed with float tubes or carry-on craft propelled by hand, wind, or electric motors used for fishing only. All watercraft must be under 14 feet in length.

RUSSELL LAKES SWA - Saguache Co.

DIRECTIONS: From Saguache, go 9 miles S on Hwy. 285 to CR R, then go 1.5 miles E.
GMU/ACRES: 682 / 4,579 acres
HUNTING: rabbit, dove, waterfowl
RECREATION: wildlife viewing
RESTRICTIONS:
 a. Closed Feb. 15-July 15 and otherwise as posted. Sect. 29 closed during waterfowl seasons.
 b. Closed after 1 p.m. during first split waterfowl season.
 c. Camping only in self-contained units in designated areas.
 d. Field trials may be authorized Feb., March, Aug. and Sept.
 e. Parking only in established parking areas.

SAM CAUDILL SWA - Garfield Co.

DIRECTIONS: From Glenwood Springs, take Colo. 82 for 3.6 miles S. Take slight right onto Old State Hwy. 82, go 0.6 of a mile and take slight right onto CR 109. SWA is on left.
GMU: 43
FISHING: coldwater lake
FACILITIES: boat ramp, limited parking
RESTRICTIONS:
 a. Camping, fires, discharge of firearms prohibited.

SAN LUIS LAKES SWA - Alamosa Co.

DIRECTIONS: From Alamosa, go 13 miles N on Hwy. 17 to Sand Dunes Monument Rd., then

go 8 miles E to access road. To access the SWA, travel through San Luis State Park. Park fee will not be charged if continuing on to SWA only.
GMU/ACRES: 82 / 2,031 acres
HUNTING: waterfowl, dove
FISHING: coldwater lake
RECREATION: wildlife viewing
FACILITIES: boat ramp, parking areas
RESTRICTIONS:
 a. Boating prohibited N of buoy line. Closed Feb. 15-July 15 N of buoy line and E-W fence line.
 b. Camping prohibited N of buoy line and E-W fence line.

SAN MIGUEL SWA (Applebaugh Fishing Easement) - San Miguel Co.

DIRECTIONS: From Placerville, go 0.75 of a mile S on Hwy. 145.
GMU/ACRES: 70 / 13 acres
FISHING: coldwater stream
RECREATION: wildlife viewing

SANCHEZ RES. SWA - Costilla Co.

DIRECTIONS: From San Luis, go 3 miles E on Hwy. 152 to Hwy. 242, then go 5.2 miles S.
GMU/ACRES: 83 / 1,462 acres
FISHING: warmwater lake
FACILITIES: rest room, boat ramp
RESTRICTIONS:
 a. Open only for fishing.
 b. Hunting, waterskiing, bowfishing prohibited.
 c. Camping prohibited in boat ramp parking area.
 d. All crayfish must be returned to the water they came from immediately, or killed and taken into possession as soon as caught. Abdomen must be separated from the tail.

SAND DRAW SWA - Sedgwick Co.

DIRECTIONS: From I-76 at Julesburg (No. 180), go 8 miles S on Hwy. 385 to CR 16, turn E to CR 49 and go 1 mile S.
GMU/ACRES: 93 / 209 acres
HUNTING: deer, rabbit, pheasant, dove
RECREATION: hiking, wildlife viewing
RESTRICTIONS:
 a. Camping, fires prohibited.
 b. Target practice prohibited except when authorized by area wildlife manager.
 c. Discharging firearms or bows allowed only when hunting.
 d. Hunting open only to youth/mentors. One mentor per youth may hunt.

SANDS LAKE SWA - Chaffee Co.

DIRECTIONS: From Salida, go 0.1 of a mile W on Hwy. 291. SWA is E of highway, opposite Heart of the Rockies Regional Medical Center.
GMU/ACRES: 57 / 14 acres
FISHING: coldwater lake and river
FACILITIES: rest room
RESTRICTIONS: camping prohibited.

SANDSAGE SWA - Yuma Co.

DIRECTIONS: From Wray, go 4.5 miles W on Hwy. 34 to CR 35, then 0.25 of a mile W to CR CC. Then go 0.5 of a mile S.
GMU/ACRES: 101 / 287 acres

HUNTING: rabbit, squirrel, pheasant, bobwhite quail, dove, waterfowl, turkey, deer

FISHING: coldwater stream

RECREATION: hiking, wildlife viewing

RESTRICTIONS:

- a. Camping, fires prohibited.
- b. Hunting allowed only with shotguns or bows.
- c. Target practice prohibited except when authorized by area wildlife manager.
- d. Discharging firearms or bows allowed only when hunting. Discharging bows allowed for bowfishing.

SAPINERO SWA - Gunnison Co.

DIRECTIONS: From Gunnison, go 15 miles W on Hwy. 50. Access from Hwy. 50 at Rainbow Lake, Red Creek, East Elk Creek and Dry Gulch roads.

GMU/ACRES: 54 / 7,129 acres

HUNTING: deer, elk, rabbit, dusky grouse

RECREATION: wildlife viewing

RESTRICTIONS: snowmobiles allowed only on main road (Rainbow Lake Road).

SARVIS CREEK SWA - Routt Co.

DIRECTIONS: From Steamboat Springs, go 4.5 miles S on Hwy. 131 to CR 18, then 7 miles SE.

GMU/ACRES: 15 / 309 acres

HUNTING: deer, elk, dusky grouse, waterfowl

FISHING: coldwater stream

RECREATION: hiking, wildlife viewing

FACILITIES: rest room

RESTRICTIONS: camping and campfires allowed only 3 days before regular big-game seasons until 3 days after regular big-game seasons

SAWHILL PONDS SWA - Boulder Co.

DIRECTIONS: From I-25 take Hwy. 7 W. Turn N on 75th Street. SWA is W of 75th Street after crossing Valmont Drive.

GMU/ACRES: 29 / 208 acres

RESTRICTIONS:

- a. Open 5 a.m.-midnight.
- b. Dogs must be on 6-foot leash, controlled by handler, except in designated areas.
- c. Motorized, non-motor vehicles (including bicycles) prohibited beyond designated parking areas.
- d. Hunting, boating, belly boats prohibited. Other activities prohibited as posted.
- e. Horseback riding only on established maintenance roads.
- f. Collecting allowed only with authorized permit.

SEDGWICK BAR SWA - Sedgwick Co.

DIRECTIONS: From Sedgwick, go 2 miles NE on Hwy. 138 to access road, then go 0.5 of a mile S.

GMU/ACRES: 92 / 885 acres

HUNTING: deer, rabbit, squirrel, pheasant, bobwhite quail, dove, waterfowl, turkey

RECREATION: hiking, wildlife viewing

RESTRICTIONS:

- a. Camping, fires prohibited.
- b. Discharging firearms or bows allowed only when hunting. Discharging bows allowed for bowfishing.

c. Target practice prohibited except when authorized by area wildlife manager.

d. All recreational activities except deer hunting are prohibited on opening weekend of regular plains rifle deer season, and opening day and first weekend of late plains rifle deer season.

e. Horses prohibited except when training hunting dogs and only allowed in Feb., March, April (through Wed. before spring turkey season opens) and Aug.

f. Launching or taking out vessels prohibited from first day of teal season to last day of dark goose season.

SEGO SPRINGS SWA - Conejos Co.

DIRECTIONS: From Manassa, go 3 miles E on Hwy. 142 to access road, then go 0.5 of a mile N.

GMU/ACRES: 81 / 640 acres

HUNTING: rabbit, dove, waterfowl

FISHING: coldwater stream

RECREATION: wildlife viewing

RESTRICTIONS:

- a. Open July 16-Feb. 14.
- b. Field trials may be authorized Aug. and Sept.
- c. Fires, bowfishing prohibited.

SETCHFIELD SWA - Bent Co.

DIRECTIONS: From Hwys. 50 & 101 in Las Animas, take Hwy. 101 S 16 miles to CR P. Go W on CR P 1 mile to CR 11, then go S 6 miles on CRs 11 and 10.

GMU/ACRES: 130 / 2,438 acres

HUNTING: pronghorn, rabbit, bobwhite quail, scaled quail, dove

RECREATION: picnicking, wildlife viewing

RESTRICTIONS: camping, fires prohibited

SEYMOUR LAKE SWA - Jackson Co.

DIRECTIONS: From Walden, go 14 miles SW on Hwy. 14 to CR 28, then go 1 mile S to CR 11, then 3 miles S to CR 11A and 0.5 of a mile W.

GMU/ACRES: 17 / 81 water acres

HUNTING: waterfowl

FISHING: coldwater lake

RECREATION: camping, wildlife viewing

FACILITIES: rest room, boat ramp

RESTRICTIONS:

- a. Boating prohibited if it creates a whitewater wake.
- b. Sailboards prohibited.

SHARPTAIL RIDGE SWA - Douglas Co.

DIRECTIONS: Take Hwy. 85 S toward Roxborough Park. Turn W on Titan Pkwy., merge into Titan Rd. Turn S on Roxborough Park Drive. SWA is near end of road (before it curves W). SWA extends S.

GMU/ACRES: 51 / 699 acres

RESTRICTIONS:

- a. Day use only. Foot access only.
- b. Camping prohibited.
- c. Hunting allowed only for deer and elk and only by permit. Hunters must have limited deer or elk license for GMU 51 before applying for permit. Maximum 2 hunters daily. Group applications allowed for max. 2 hunters per group. Permits valid only 2-3 days starting

after Labor Day weekend. Permits issued by drawing. Application deadline: 5 p.m. first Monday in August, available at the Wildlife Area Office in Denver, (303) 291-7227. Permit holders can take 1 non-hunting person, that person must stay with hunters at all times. Hunters can park in parking area behind gate during times they are allowed to hunt. Driving elsewhere on property prohibited.

SHRIVER-WRIGHT SWA - Rio Grande Co.

DIRECTIONS: From Monte Vista, go 3 miles E on Sherman Ave.

GMU/ACRES: 791 / 120 acres

HUNTING: deer, rabbit, dove, waterfowl

FISHING: coldwater river

RECREATION: wildlife viewing, photography

RESTRICTIONS:

- a. Fires and target practice prohibited.
- b. Hunting only with shotguns, archery or muzzleloader equipment.
- c. Camping allowed only in parking areas with self-contained trailers or campers.
- d. Area wildlife manager may post area-specific closures to manage waterfowl hunting pressure and for safety.

SIKES RANCH SWA - Baca Co.

DIRECTIONS: From Prichett, go W on Hwy. 160 to CR 3. Go S on CR 3 approximately 8 miles.

GMU/ACRES: 143, 144 / 7,150 acres

HUNTING: deer, turkey, predators

FISHING: green sunfish, black bullhead catfish

RESTRICTIONS:

- a. Open one hour before sunrise to one hour after sunset. Hunters may remain as long as reasonable to retrieve downed game. Night hunting with permit also allowed.
- b. Motorized travel restricted to primary access route, CR O.
- c. Parking only in designated Sikes Ranch SWA parking lots — only 5 parking areas.
- d. Access prohibited in the building envelope and designated safety zones, as posted.
- e. Camping, fires, OHV use, wood cutting or gathering are prohibited.
- f. Trapping allowed with permit. Permits must be on trappers at all times while trapping. Permits available at Lamar Service Center, 719-336-6600, or by calling local officer at 719-980-0025.

SIMMONS SWA - Yuma Co.

DIRECTIONS: From Wray, go S 5 mi. on Hwy. 385 to CR 30. Go E about 1 mile on paved road, turn S following paved road, turn E onto CR 22, continue 0.5 of a mile E to parking lot.

GMU/ACRES: 102 / 2,157 acres

RESTRICTIONS:

- a. Open Sept. 1-May 31.
- b. Foot access only.
- c. Camping, fires, dog training prohibited.
- d. Target practice prohibited except when authorized by area wildlife manager.

SIMPSON PONDS SWA - Larimer Co.

DIRECTIONS: From I-25 at Hwy. 402 exit (No. 255), go 2 miles W on Hwy. 402 to CR 9E, then go 0.5 of a mile N.

GMU/ACRES: 20 / 44 acres

HUNTING: dove, waterfowl

FISHING: warmwater

RECREATION: wildlife viewing

RESTRICTIONS:

- Open 1 hour before sunrise to 1 hour after sunset; no time restrictions for fishing or hunters with a night-hunting permit.
- Camping, fires, dog training, horseback riding, bicycling prohibited.
- Boating prohibited except float tubes for fishing.
- Discharging firearms or bows allowed only when hunting. Discharging bows allowed for bowfishing.

SKAGUAY RES. SWA - Teller Co.

DIRECTIONS: From Victor, go 0.5 of a mile E on CR 67 to CR 86, then go 2 miles E to CR 861. Go 12 miles E to SWA.

GMU/ACRES: 59 / 715 acres

FISHING: coldwater lake

RECREATION: wildlife viewing

FACILITIES: rest rooms, boat ramp

RESTRICTIONS: boating prohibited if it creates a whitewater wake.

SMITH LAKE SWA - Larimer Co.

DIRECTIONS: From I-25 at the Wellington exit, go 0.3 of a mile W on Hwy. 1 to CR 7, then 1.4 miles N to CR 66, then 2 miles W.

GMU/ACRES: 9 / 30 acres

FISHING: warmwater and coldwater species

RECREATION: picnicking, wildlife viewing

RESTRICTIONS:

- Open 1 hour before sunrise to 1 hour after sunset; no time restrictions for fishing.
- Boating prohibited if it creates a whitewater wake.
- Hunting, discharging firearms or bows, camping, open fires, OHVs, snowmobiles prohibited.

SMITH RES. SWA - Costilla Co.

DIRECTIONS: From Blanca, go 0.5 of a mile W on Hwy. 160 to Airport Rd., then 4 miles S.

GMU/ACRES: 83 / 278 acres

HUNTING: waterfowl

FISHING: coldwater lake

RECREATION: wildlife viewing

FACILITIES: trailer dump station, rest room, boat ramp

RESTRICTIONS:

- N and E shores open only July 16-Feb. 14.
- Fishing only within 200 yards of dam from Nov. 1 through end of waterfowl season.
- Field trials may be authorized Feb., March, Aug. and Sept.
- Waterskiing prohibited.
- Vehicles prohibited within 50 feet of water.

SMYTH SWA (Fishing Easement) -

Chaffee Co.

DIRECTIONS: From Salida go 8 miles W on Hwy. 291. The parking area is at the SW corner of the bridge at mile marker 8.

GMU/ACRES: 56 / 10 acres

FISHING: public access for fishing only on W side of Arkansas River.

SOUTH REPUBLICAN SWA - Yuma Co.

DIRECTIONS: From Burlington, go 21 miles N on Hwy. 385 to CR 1, then go 3 miles E. Go 2 miles N and 2 miles E.

GMUs/ACRES: 103, 109 / 18,365 acres

HUNTING: deer, rabbit, squirrel, turkey, pheasant, bobwhite quail, dove, waterfowl, snipe

FISHING: warmwater lake

RECREATION: sail surfing, camping, wildlife viewing

FACILITIES: campsites, rest rooms, drinking water, picnic area with barbeque pit

RESTRICTIONS:

- Field trials may be authorized Feb., March, Aug. and Sept. No more than 2 trials may be authorized Feb.-March. Only 1 trial may be authorized Aug.-Sept.
- Waterfowl hunting access prohibited on downstream face of dam and as posted.
- Parking for waterfowl hunting only in designated areas.
- Waterfowl hunting prohibited as posted to give resting area for wintering waterfowl.

SPANISH PEAKS SWA - Las Animas Co.

DIRECTIONS: From Aguilar, go W on Apishapa Rd.; follow signs.

GMU/ACRES: 85 / 6,450 acres

HUNTING: deer, elk, rabbit, squirrel, turkey

RECREATION: camping, hiking, wildlife viewing

FACILITIES: rest rooms, drinking water

RESTRICTIONS:

- Access only from established parking areas. Parking only in designated areas.
- Camping, fires permitted only in designated areas.

SPINNEY MOUNTAIN SWA - Park Co.

DIRECTIONS: From Hartsel, go 3 miles S on CR 59.

GMUs/ACRES: 58, 581 / 1,937 acres

HUNTING: waterfowl

FISHING: coldwater stream

RECREATION: wildlife viewing

RESTRICTIONS: camping, fires prohibited.

SPRING CREEK RES. SWA - Gunnison Co.

DIRECTIONS: From Gunnison go N on Hwy. 135 to Almont. Turn right on CR 742, travel 6 miles to Spring Creek. Turn left on CR 744 and go 14 miles.

GMU/ACRES: 55 / 55 acres

FISHING: coldwater lake

RECREATION: camping, fishing, wildlife viewing

ACCESS: limited to summer travel, usually July-Oct.

FACILITIES: USFS campsites, drinking water, rest rooms, boat ramp

STALKER LAKE SWA - Yuma Co.

DIRECTIONS: From Wray, go 2 miles W on Hwy. 34 to CR FF, then go 1.5 miles N to access road, then 0.5 of a mile W.

GMU/ACRES: 98 / 75 acres

HUNTING: pheasant, bobwhite quail, dove, waterfowl

FISHING: warmwater lake

RECREATION: picnicking, hiking, wildlife viewing

FACILITIES: rest room, boat ramp, picnic shelters, tables

RESTRICTIONS:

- Only float tubes or craft propelled by hand, wind or electric motor allowed.
- Camping, fires prohibited.
- Hunting only with shotguns or bows.
- Discharging firearms or bows allowed only when hunting. Discharging bows allowed for bowfishing.
- Target practice prohibited except when authorized by area wildlife manager.
- Hunting on W half of lake prohibited. Hunting permitted from closed area E to dam until Oct. 31.

STORM MOUNTAIN ACCESS ROAD -

Larimer Co.

DIRECTIONS: From Loveland, take Hwy. 34 W to Big Thomson School; go N 4 miles on Buckhorn Rd. (CR 27) to Masonville. Go NW on Buckhorn Rd. 2.5 miles to Bar D Ranch Rd., which is Storm Mountain Access Rd.

GMU: 20

RESTRICTIONS: closed as posted when necessary to prevent road and habitat damage. Road closed when USFS closes the gate, usually around Dec. 1.

SUMMIT RES. SWA - Montezuma Co.

DIRECTIONS: From Mancos, go 9 miles NW on Hwy. 184.

GMU/ACRES: 73 / 526 acres

HUNTING: waterfowl

FISHING: warmwater

RECREATION: wildlife viewing

FACILITIES: rest room, boat ramp

RESTRICTIONS:

- Camping, fires prohibited.
- Boating prohibited if it creates a whitewater wake.

TAMARACK RANCH SWA - Logan Co.

DIRECTIONS: From I-76 at Crook exit (No. 149), go 0.5 of a mile N on Hwy. 55.

GMUs/ACRES: 91, 93 / 10,696 acres

HUNTING: deer, rabbit, squirrel, pheasant, bobwhite quail, dove, waterfowl, turkey

RECREATION: hiking, wildlife viewing, limited camping

FACILITIES: rest room, drinking water

RESTRICTIONS:

- Camping only in designated area.
- Fires only in designated camping area.
- Field trials may be authorized Feb., March, Aug. and Sept. No more than 3 trials may be authorized Feb.-March and Aug., and only 1 in Sept.

- d. Mandatory check station with assigned parking spots. Hunters must stay at assigned area until 9 a.m., then can walk to adjacent areas and hunt. Deer and turkey hunters required only to check into E or W Tamarack, GMU 91. At S Tamarack, S of I-76, GMU 93, mandatory check in and out.
- e. Reservations available but not required on weekends as listed and Columbus Day (observed), Veterans Day, Thanksgiving Day, Christmas, New Year's Day, Martin Luther King Jr. Day and Presidents Day.
- See "Hunting Reservations," (page 1) for details. The first hunt date available for reservations is the Sat. after Oct. 24 and the last date available is the last Sun. of regular duck season. Weekdays, weekends and holidays outside the reservation period and any unreserved or open units are available for hunting without reservations and are regulated through check station. Hunters must check in and check out as posted.
- f. Target practice prohibited except when authorized by area wildlife manager.
- g. Discharging firearms or bows allowed only when hunting. Discharging bows allowed for bowfishing.
- h. All recreational activities except deer hunting are prohibited on opening weekend of regular plains rifle deer season, and opening day and first weekend of late plains rifle deer season.
- i. Horses prohibited N of I-76 except when training hunting dogs and then only allowed in Feb., March, April (through Wed. before spring turkey season opens) and Aug.
- j. Launching or taking out vessels prohibited from first day of teal season to last day of dark goose season.

AUGMENTATION PONDS RULES:

- Waterfowl hunting is by a limited draw lottery reservation system from the opening day of second duck season through the end of regular dark goose season.
- Hunting allowed only on the specific pond/hunt area for that day. Hunters are allowed to bring their own blinds. Shooting across roads is prohibited and strictly enforced.
Hunters must park in designated parking areas but may drop off decoys via existing 4-wheel-drive only roads as posted. Hunters must remain on existing roads.
- Maximum 4 hunters per group per hunt day. No hunters may fill a spot if a reservation holder does not use the reservation. No additional parties are allowed to hunt after the lottery hunter has completed their hunt for the day. The hunter drawing the access permit must be present for the hunt. All hunters must check in at the existing check station.
- To enter drawing, send a postcard or letter with name, address, phone number, CID number and desired reservation dates to: CPW, Tamarack Ranch drawing, 122 E. Edison St., Brush, CO 80723. Must be postmarked by Sept. 30. Successful applicants notified by Oct. 21.
Hunters must possess a valid license for the species to be hunted to enter a drawing.

Hunters may apply for multiple hunt dates on one postcard.

Failure to hunt a reserved area without prior cancellation, or to follow check station procedures, may disqualify a person from making reservations for the remainder of the hunting season.

- Ponds open to hunting without a reservation during the spring light goose conservation order season. All hunters must follow check-in and check-out procedures as posted.

TARRYALL RES. SWA - Park Co.

DIRECTIONS: From Jefferson, go 16.5 miles SE on CR 77.

GMUs/ACRES: 50, 501 / 711 land acres, 175 water acres

HUNTING: deer, elk, waterfowl

FISHING: coldwater lake, stream fishing

RECREATION: camping

FACILITIES: rest room, boat ramp

RESTRICTIONS:

- Closed at dam, spillway, outlet structures.
- Boating prohibited if it creates whitewater wake.

TAYLOR RIVER SWA - Gunnison Co.

DIRECTIONS: From Gunnison, go 10 miles N on Hwy. 135 to USFS Rd. 742 (Taylor River Rd.); then 18 miles E to base of Taylor Res.

GMU/ACRES: 55 / 13 acres

FISHING: coldwater stream

RECREATION: wildlife viewing

RESTRICTIONS:

- Camping, fires, hunting prohibited. Dogs must be on leash.
- Parking only in designated areas.
- Closed from Taylor dam to 325 yards downstream.

TERRACE RES. SWA - Conejos Co.

DIRECTIONS: From Monte Vista, go 12 miles S on Hwy. 15 to USFS Rd. 250, then 9 miles W.

GMUs/ACRES: 80, 81 / 240 acres

FISHING: coldwater lake

RECREATION: wildlife viewing

TETER-MICHIGAN CREEK SWA - Park Co.

DIRECTIONS: From Jefferson, 2 miles S on Hwy. 285, then go 2 miles N on CR 35.

GMU/ACRES: 500 / 950 acres

HUNTING: big game, waterfowl

FISHING: coldwater stream fishing

RECREATION: wildlife viewing

RESTRICTIONS: camping, fires prohibited.

THURSTON RES. SWA - Prowers Co.

DIRECTIONS: From Lamar, go 9 miles N on Hwy. 196 to CR TT, then go 1 mile W to CR 7, then go 0.25 of a mile N.

GMU/ACRES: 127 / 400 acres

HUNTING: dove, waterfowl, rabbit

FISHING: warmwater

RECREATION: power boating, sail boating, sail surfing, waterskiing, wildlife viewing

FACILITIES: boat ramps, rest room

RESTRICTIONS:

- Open 1 hour before sunrise to 1 hour after sunset; no time restrictions for fishing.
- Boating prohibited if it creates whitewater

wake Nov. 1 through last day of waterfowl season.

- ATVs, dirt bikes, snowmobiles prohibited.
- Frozen surface of lake closed.
- Dams, inlets, outlet structures open only for fishing.

TILMAN BISHOP SWA - Mesa Co.

DIRECTIONS: Take I-70 W toward Grand Junction. Exit Hwy. 6 to Palisade. Turn S on 38 Road, merge into F 1/4 Road. SWA along river N of junction of roads F 1/4 and 37 1/4.

GMUs/ACRES: 30, 41 / 113 acres

RESTRICTIONS:

- Closed during nesting and migratory bird period, March 15-July 14.
- Camping, turkey hunting prohibited. Dogs prohibited except as an aid to hunting.
- Waterfowl hunters must hunt from designated blinds/zone. Maximum 4 hunters per blind. Mandatory check in and out at station.
- Hunting only with bows and shotguns with shot-shells only.
- Deer hunting allowed by permit. Applications available at the Wildlife Area Office in Grand Junction (970) 255-6100. Application deadline is Aug. 1. Permits by drawing; successful applicants notified by mail. Date, time and location of drawing included on application.
- Waterfowl hunting by reservation only. See "Hunting Reservations," (page 1) for details.
- Hunt areas not reserved are available on first-come, first-served basis after 5 a.m. each hunt day. Reserved areas unoccupied by 7 a.m. also available on first-come, first-served basis. Any hunt area must be yielded upon request of hunter holding valid reservation for that area.

TIMPAS CREEK SWA (INCLUDING OTERO POND) - Otero Co.

DIRECTIONS: From Rocky Ford, go 4 miles S on Hwy. 71 to Hwy. 10, then 2 miles E across Timpas Creek Bridge, then go 1 mile S on CR 21, then 1 mile W on CR Z.

GMU/ACRES: 135 / 141 acres

HUNTING: rabbit, squirrel, pheasant, bobwhite quail, dove, waterfowl

RECREATION: camping, wildlife viewing

RESTRICTIONS: fires prohibited.

TOMAHAWK SWA - Park Co.

DIRECTIONS: From Hartsel, go 5 miles N on Hwy. 9, then go 0.5 of a mile to parking area. Or: from Fairplay, go 10 miles S on Hwy. 9, then 0.5 of a mile to parking area.

GMU/ACRES: 50 / 1,655 acres

HUNTING: deer, elk, rabbit, waterfowl, pronghorn

FISHING: coldwater stream

RECREATION: wildlife viewing

RESTRICTIONS: camping, fires prohibited.

TOMICHI CREEK SWA - Gunnison Co.

DIRECTIONS: In Gunnison, go S on Teller St. to end of road. At parking lot for softball fields, find W Mountain trailhead sign. Take the dirt road to the SWA parking lot.

GMU/ACRES: 67 / 465 acres

HUNTING: waterfowl

FISHING: coldwater

RECREATION: wildlife viewing

RESTRICTIONS:

- Access by foot only from designated points.
- Access restricted south of Tomichi Creek to 100 feet S of high water line from Jan. 1-June 30, as posted.
- Camping, fires prohibited.
- Dogs must be on leash, except as aid in hunting.
- Discharging firearms or bows prohibited in designated safety zones, as posted.

TOTTEN RES. SWA - Montezuma Co.

DIRECTIONS: From Cortez, go 3.5 miles E on Hwy. 160 to CR 29, then 1 mile N.

GMU/ACRES: 73 / 250 acres

HUNTING: waterfowl

FISHING: warmwater

RECREATION: picnicking, wildlife viewing

FACILITIES: rest room, boat ramp

RESTRICTIONS:

- Open 1 hour before sunrise to 1 hour after sunset; no time restrictions for fishing.
- Closed along N shore March 1-May 31.
- Camping, fires, alcoholic beverages, glass containers prohibited.
- Hunting prohibited in inlet Sept. 30-Jan. 20 as posted to protect resting waterfowl.
- Boating prohibited if it creates a whitewater wake.

TRUJILLO MEADOWS SWA - Conejos Co.

DIRECTIONS: From Antonito, go 36 miles W on Hwy. 17 to USFS Rd. 118, then go 4 miles W.

GMU/ACRES: 81 / 71 acres

FISHING: coldwater lake

RECREATION: camping, wildlife viewing

FACILITIES: rest room, drinking water

RESTRICTIONS: boating prohibited if it creates a whitewater wake.

TURK'S POND SWA - Baca Co.

DIRECTIONS: From Springfield, go 2 miles N on Hwy. 287 to CR HH, then go 14 miles E to CR 39. Go 3.5 miles N.

GMU/ACRES: 139 / 200 acres

HUNTING: dove, pheasant, waterfowl, rabbit

FISHING: warmwater

RECREATION: picnicking, wildlife viewing

RESTRICTIONS:

- Boating prohibited except float tubes or craft propelled by hand, wind or electric motor.
- Camping and fires prohibited.
- Closed near pond and administrative building except to retrieve downed waterfowl from opening day of waterfowl season through end of Feb.

TWIN SISTERS SWA - Larimer Co.

DIRECTIONS: From Allenspark, go 4 miles N on Hwy. 7 to Meeker Park (USFS Rd. 119), then go 2.5 miles N to USFS Rd. 325, then 1 mile W.

GMU/ACRES: 20 / 640 acres

HUNTING: deer, elk, dusky grouse

RECREATION: hiking, wildlife viewing

TWO BUTTES RES. SWA - Baca, Prowers Cos.

DIRECTIONS: From Springfield, go 18 miles N on Hwy. 287 to CR B.5, then 3 miles E.

GMUs/ACRES: 138, 139 / 8,533 acres

HUNTING: deer, pronghorn, rabbit, pheasant, bobwhite quail, scaled quail, dove, waterfowl

FISHING: warmwater, seasonal trout, saugeye, crappie, bluegill, channel catfish, largemouth bass, smallmouth bass, wiper

RECREATION: camping, hiking, rock climbing, wildlife viewing

FACILITIES: rest rooms, drinking water, rifle range, boat ramps

RESTRICTIONS: boating prohibited in Two Buttes Ponds below dam except float tubes or craft propelled by hand, wind or electric motor.

URAD LAKE SWA - Clear Creek Co.

DIRECTIONS: From Interstate 70, take Hwy. 40 toward Grand Lake/Berthoud Pass. Go left on Jones Pass outside of Berthoud Falls. In 0.5 of a mile, turn left at "Urad" sign, onto Woods Creek Rd. (CR 203). Go about 3.5 miles to parking area.

GMU/ACRES: 39 / 240 acres land

HUNTING: limited big game, primarily access to national forest for hunting deer, elk, bighorn sheep, mountain goat

FISHING: cutbows, rainbow trout, brook trout

RECREATION: camping, hiking, birdwatching

RESTRICTIONS:

- Access by foot or horseback only from June 1-end of fourth regular big-game rifle season, or until the road is inaccessible (as posted).
- Motor vehicle use in designated parking area only.
- Fires allowed only in established fire rings.
- Camping limited to five days in a 45-day period in designated campgrounds, except in big-game seasons.
- Discharge of firearms or bows prohibited except when hunting.
- Boating prohibited except for float tubes or craft propelled by hand, wind or electric motor.
- Dogs must be on leash except when used as aid to hunting.

VAIL DEER UNDERPASS SWA - Eagle Co.

DIRECTIONS: From Vail, go 4 miles W on S side of frontage road of I-70.

GMUs/ACRES: 36, 45 / 107 acres

RESTRICTIONS:

- Open June 16-Oct. 31.
- Hunting prohibited.

VAN TUYL SWA - Gunnison Co.

CABIN CREEK UNIT: From Gunnison, go 6.5 miles E on Hwy. 50, then go 0.2 of a mile N on BLM Rd. 3107. 200 acres

LOST CANYON UNIT: From Gunnison, go 1.2 miles N on Hwy. 135, turn E and take CR 10 for 3 miles. Turn E on CR 743 and go about 6 miles to SWA. 310 acres

GMU/ACRES: 55 / 510 total acres

HUNTING: deer, elk, dusky grouse

RECREATION: camping, hiking, wildlife viewing

RESTRICTIONS: BLM road closures March 1-May 15. Motorized travel, including over the snow, restricted to BLM Rd. 3107 (Cabin Creek) and CR 743 (Lost Canyon).

VERNER SWA (Fishing Lease) - Jackson Co.

DIRECTIONS: From Walden, go 0.5 of a mile W on Hwy. 14 to CR 12, then go 5.1 miles W to CR 18, then 0.5 of a mile W to access road.

GMU/ACRES: 16 / 2 mi. of river

FISHING: North Platte River, coldwater stream

RESTRICTIONS: open for fishing only.

WAHATOYA SWA - Huerfano Co.

DIRECTIONS: From LaVeta, go 1 mile E on Bear Creek Rd.

GMU/ACRES: 85 / 80 acres

FISHING: coldwater lake

RECREATION: picnicking, hiking, wildlife viewing

FACILITIES: rest room

RESTRICTIONS:

- Boating prohibited except float tubes or craft propelled by hand or wind.
- Camping, fires prohibited.

WALKER SWA - Mesa Co.

DIRECTIONS: From Grand Junction, go 2 miles W on Hwys. 6 and 50, turn S on River Rd., go 0.5 of a mile and turn S on gravel road.

GMUs/ACRES: 30, 40 / 351 acres

FISHING: warmwater

RECREATION: rafting, canoeing, wildlife viewing, interpretive program

RESTRICTIONS:

- Open a half hour before sunrise until a half hour after sunset.
- Camping, fires, hunting, trapping prohibited.
- Discharging firearms or bows prohibited, except bows permitted for bowfishing.
- Dogs allowed only on leash and only on the paved Riverfront Trail. Owners must immediately collect and properly dispose of feces left by their dog.

WATSON LAKE SWA - Larimer Co.

DIRECTIONS: From Fort Collins, go 7 miles NW on Hwy. 287 to Rist Canyon Rd. (CR 52E), then go 1 mile W.

GMU/ACRES: 19 / 44 acres

FISHING: coldwater stream, warmwater lake

RECREATION: picnicking, wildlife viewing

FACILITIES: rest rooms, nature trails

RESTRICTIONS:

- Open 1 hour before sunrise to 1 hour after sunset; no time restrictions for fishing.
- Boating, camping, hunting, ice fishing, ice skating, discharging firearms prohibited.
- Parking prohibited on S dam.
- Closed on NW side as posted.
- Use or possession of live minnows prohibited.

WAUNITA WATCHABLE WILDLIFE AREA

- Gunnison Co.

DIRECTIONS: From Gunnison, go E on Hwy. 50. Turn left at CR 887 to WWA site.

GMU: 551

RECREATION: wildlife viewing April 1-May 15 for Gunnison sage-grouse

RESTRICTIONS:

- Camping, fires, dogs, discharging firearms prohibited.
- Trash must be packed out.

WEBSTER SWA - Weld Co.

DIRECTIONS: From LaSalle, go 0.25 of a mile N on Hwy. 85 to CR 394, then go 2.25 miles.

GMU/ACRES: 94 / 158 acres

HUNTING: rabbit, pheasant, dove, waterfowl

RECREATION: hiking, wildlife viewing

RESTRICTIONS:

- Closed to all public access for hunting, fishing and wildlife-related recreation until property management activities are complete.

WELLINGTON SWA - Larimer, Weld Cos.

WELLINGTON UNIT: From I-25 and Hwy. 14 exit, go 9 miles N on E service road to CR 64 and then 1.5 miles E.

COBB LAKE UNIT: From I-25 and Hwy. 14 exit, go 5 miles N on E service road to CR 56, then 1.4 miles E.

SCHWARE UNIT: From I-25 and Hwy. 14 exit, go 7 miles N on E service road to CR 60, then 1 mile E.

GMU/ACRES: 87 / 1,793 acres

FISHING: warmwater

HUNTING: rabbit, pheasant, dove, waterfowl

RECREATION: hiking, wildlife viewing

RESTRICTIONS:

- Wellington and Schware units open only July 16-March 14.
- Wellington Unit closed from first day of regular waterfowl season to first day of pheasant season except Sat., Sun., Mon. and legal holidays.
- Boating prohibited except craft propelled by hand to hunt waterfowl.
- Camping, fires prohibited.
- Field trials may be authorized on Wellington and Schware units Feb., March 1-14 and Aug. Trials may be authorized on Cobb Lake Unit year-round.
- Target practice must be authorized by area wildlife manager.
- Horseback riding prohibited except at Cobb Lake Unit during field trials.
- Big-game hunting only with archery, shotguns with slugs and muzzleloading.
- Domestic, feral or privately-owned game birds may be released with permit for dog training on Cobb Lake Unit. All birds taken shall be removed, and all privately-owned game birds shall be prepared for human consumption.

WEST LAKE SWA - Larimer Co.

DIRECTIONS: From Red Feather Lakes, go 1 mile E on Red Feather Lakes Rd.

GMU/ACRES: 191 / 38 water acres

HUNTING: waterfowl

FISHING: coldwater lake

RECREATION: wildlife viewing, fishing, camping

FACILITIES: campground, rest room, drinking water

RESTRICTIONS: only float tubes or craft propelled by hand, wind or electric motor allowed.

WEST LAKE SWA - Mesa Co.

DIRECTIONS: 711 Independent Ave., Grand Junction.

GMU/ACRES: 30 / 6 acres

FISHING: warmwater lake

FACILITIES: rest room

RESTRICTIONS:

- Open 7 a.m.-9 p.m.
- Boating, water contact activities prohibited.

WEST RIFLE CREEK SWA - Garfield Co.

DIRECTIONS: From Rifle, go 4 miles N on Hwy. 13 to Hwy. 325, turn right and go 4 miles to CR 252. Go 1.5 miles NW.

GMU/ACRES: 33 / 941 acres

HUNTING: deer, elk, black bear, mountain lion, turkey, rabbit, dove, bobcat

RECREATION: hiking, wildlife viewing

FACILITIES: campground on CR 252, 4 miles NW of Hwy. 325; non-potable water only, rifle and pistol shooting ranges

RESTRICTIONS: camping only from day after Labor Day-Dec. 31

WHEELER SWA - Garfield Co.

DIRECTIONS: From Silt, take I-70 W about 1 mile. SWA on N side of interstate between I-70 and Hwys. 6 & 24, adjacent to Colorado River. SWA only legally accessible via river.

GMUs/ACRES: 33, 42 / 48 acres

HUNTING: rabbit, dove, waterfowl

FISHING: trout, whitefish

RECREATION: wildlife viewing

WHITEHORSE SWA - Adams Co.

DIRECTIONS: Take I-76 E toward Barr Lake. Exit 152nd Avenue, go E. Turn left on Picadilly Road, turn left on 128th Avenue. SWA is at corner of 128th and Tower Rd. and extends SE.

GMU/ACRES: 104 / 400 acres

RESTRICTIONS:

- Open only for youth/mentor waterfowl hunting when authorized by area wildlife manager as participants in CPW youth hunter program.
- Reservations required for waterfowl hunting. See "Hunting Reservations," (page 1). Hunters with reservations can only hunt area specified on reservation except in areas where reservations are not required or are unreserved and unoccupied. Mandatory check in and check out as posted at designated check station.

WILLIAMS CREEK RES. SWA - Hinsdale Co.

DIRECTIONS: From Pagosa Springs, go 3 miles W on Hwy. 160 to USFS Rd. 631, then go 30 miles N.

GMU/ACRES: 77 / 508 acres

HUNTING: waterfowl

FISHING: coldwater lake

RECREATION: boating, wildlife viewing, camping

FACILITIES: rest room, drinking water, boat ramp, campgrounds

RESTRICTIONS:

- Camping, open fires, sailboards prohibited.
- Boating prohibited if it creates whitewater wake.
- Snowmobiles allowed only as aid in ice fishing.

WILLOW CREEK SWA - Yuma Co.

DIRECTIONS: From Wray, go S on Hwy. 385 about 6 miles to CR 30. Turn E on CR 30, go 5 miles and turn S on CR NN. Go 3.5 miles S to parking area on W side of road.

GMU/ACRES: 102 / 920 acres

HUNTING: deer, turkey, dove, rabbit

RECREATION: wildlife viewing

RESTRICTIONS:

- Open Sept. 1-May 31. Access by foot only, no horses allowed on property.
- Camping, fires, dog training prohibited.
- Target practice must be authorized by area wildlife manager.

WINDY GAP WATCHABLE WILDLIFE AREA - Grand Co.

DIRECTIONS: From Granby, go 2 miles W on Hwy. 40. WWA is on Hwy. 125.

GMU/ACRES: 18 / 12 acres

FACILITIES: picnic tables, toilets, 0.25 of a mile interpretive trail

RESTRICTIONS:

- Open sunrise to sunset, viewing area only.
- Dogs prohibited beyond parking area.
- Fishing, discharging firearms, camping, fires, hunting, trapping prohibited.

WOODS LAKE SWA - San Miguel Co.

DIRECTIONS: From Telluride, go 13 miles W on Hwy. 145 to USFS Rd. 618 in Fall Creek; then 9 miles S.

GMU/ACRES: 70 / 160 acres

FISHING: coldwater stream, coldwater lake

RECREATION: canoeing, wildlife viewing

FACILITIES: rest room

RESTRICTIONS:

- Boats prohibited except float tubes or craft propelled by hand, wind or electric motor.
- Camping prohibited.

WRIGHT'S LAKE SWA - Chaffee Co.

DIRECTIONS: From Nathrop, go 5.7 miles W on CR 162 to CR 291. Then go 0.4 of a mile W on CR 291 to parking area.

GMUs/ACRES: 56, 481 / 84 acres

FISHING: open for fishing only, coldwater lake and stream, artificial flies and lures only.

YAMPA RIVER SWA - Routt Co.

DIRECTIONS: From Craig, go E on Hwy. 40. SWA is on S side of Hwy. 40 shortly after passing CR 29 turn-off.

GMU/ACRES: 13 / 866 acres

RESTRICTIONS: camping, fires prohibited.



Fly fishing near Deckers,
© Wayne D. Lewis, CPW.

STATE TRUST LANDS

WHAT IS THE STATE TRUST LAND PUBLIC ACCESS PROGRAM?

The State Trust Land Public Access Program includes lands that are leased for the public to enjoy wildlife-related activities in these areas. They can be open to a variety of uses. The signs at each property will inform users what is allowed at each location.



State Trust Lands, such as Shaw Creek STL above, are posted with the property's name, map and the rules of use. Photo by © Zach Spezze, CPW.

ABOUT THE STATE TRUST LAND PUBLIC ACCESS PROGRAM

Public access for wildlife-related recreation on 500,000 acres of State Trust Land (STL) is made possible through the Public Access Program, a lease agreement between the State Land Board and Colorado Parks and Wildlife. Signs at individual properties describe allowed uses, rules and time frames for public use.

» WHAT ARE TRUST LANDS?

State Trust Lands include about three million acres of state-owned lands used for a specific purpose — to generate revenue and provide financial support for Colorado public schools (K-12) and other public institutions. Lands not listed in this brochure are closed to public use.

» WHAT CAN I DO THERE?

Lands enrolled in the Public Access Program are open to a variety of wildlife-related uses, including hunting, fishing and wildlife viewing. The listings on the following pages provide information regarding allowable uses, site-specific rules and timeframes for use. Most lands are not accessible by vehicle, ATVs, or snowmobiles, and there may be additional restrictions on camping, parking and off-road driving. Unauthorized use or activity on these lands may be subject to enforcement from CPW officers or local authorities.

» WHEN ARE THEY OPEN?

Most properties are open for wildlife-related recreation from Sept. 1 through the end of February, unless listed otherwise in this brochure. Enrolled lands are closed to public access all other times of the year. The State Land Board leases most properties for other uses as well, such as livestock grazing, farming, or mining. Please be respectful of these other authorized uses on these lands.

» WHERE ARE THEY?

Public Access Lands are located all around Colorado. Please see the index, descriptions, and map of parcels enrolled in this brochure.

STL PUBLIC ACCESS PROGRAM RULES

The following restrictions apply to all STL Public Access Program lands leased by Colorado Division of Parks and Wildlife. Additional property-specific restrictions are listed in this brochure.

1. PROPERTIES ARE:

- » Open only to hunting, fishing and wildlife viewing. Target practice, nonhunting shooting, outfitting and nonwildlife related use prohibited.
- » Closed 1/2 hour after sunset until 1/2 hour before sunrise, unless posted otherwise.
- » Closed to the public from March 1-Aug. 31, unless posted otherwise. All newly enrolled properties are closed to the public until Sept. 1 of the year of enrollment, unless posted otherwise.

2. MOTOR VEHICLES are allowed only on designated roads.

3. ACCESS RESTRICTED to foot or horseback only, unless posted otherwise.

ACT RESPONSIBLY

Only State Trust Lands listed in this brochure are open to the public. Hunters and fishermen are reminded to respect the rights of other visitors and the owners or permit holders of State Trust Lands. Abide by state rules so the lands can remain open for future wildlife recreation. *(Permission is required to access any State Trust Land not listed in this brochure.)*

4. LITTERING PROHIBITED. All trash must be packed out by users.

5. CAMPING, FIRES PROHIBITED, unless posted otherwise.

6. ILLEGAL FIREARMS. It is illegal to possess the following types of ammunition or firearms: tracer rounds, armor-piercing rounds, military-

hardened rounds with explosive or radioactive substances, .50-caliber BMG rounds, fully automatic firearms.

7. YOUTH MENTOR HUNTING applies to youths under 18. Youth hunters under 16 must be accompanied by a mentor when hunting on youth-mentor properties. Mentors must be 18 or older, comply with hunter education requirements and accompany youths while hunting.

8. CERTIFIED HAY, STRAW, MULCH ONLY. It is illegal to have, store or use hay, straw or mulch that has not been certified as noxious-weed free, according to the Weed Free Forage Crop Certification Act, or any state or province participating in the Regional Certified Weed Free Forage Program. Certified materials must be clearly marked by the certifying state. People who transport such materials on federal, state or county roads that cross State Trust Lands leased by CPW and hay produced on property where it's being used are exempt.

STL PUBLIC ACCESS PROGRAM PROPERTIES

TRUST LANDS

63 RANCH - Park Co.

DIRECTIONS: From Fairplay, go S on Hwy. 285 for 14.5 miles to 63 Ranch parking lot E of Hwy. 285.

NEW! GMU/ACRES: 50 / 3,225 acres

OPEN: Aug. 15-end of February for hunting.

Open year-round for fishing.

HUNTING: pronghorn, deer, elk, waterfowl.

ADAMS - Jackson Co.

DIRECTIONS: From Walden, go 4.2 miles N on Hwy. 125 to CR 8. Go 6.8 miles E to CR 8A, then E 0.8 of a mile to two-track road. Take two-track 0.6 of a mile SE to parking area. Unless accessing from Colorado State Forest, STL provides the only way into Adams and Sand Creek STLs.

GMU/ACRES: 6 / 3,640 acres (360 acres are closed in Sections 28, 29, 32, 33, along Sherman Creek)

OPEN: Aug. 15-end of February

HUNTING: elk, deer, pronghorn, moose, small game

RESTRICTIONS: access restricted as posted.

AGATE MOUNTAIN - Park Co.

DIRECTIONS: From Hartsel, go 1.75 miles S on Hwy. 9 to CR 53. Go S 15 miles to parking area on E boundary, S of CR 53.

GMU/ACRES: 58 / 3,782 acres

OPEN: Sept. 1-end of February for hunting and wildlife viewing

HUNTING: big game, small game

AGUILAR TV HILL - Las Animas Co.

DIRECTIONS: From Aguilar, take Exit 30 off I-25 to CR 63.1. Go 0.5 of a mile W.

GMU/ACRES: 85 / 500 acres

OPEN: Sept. 1-end of February

HUNTING: deer, pronghorn, bear, small game

RESTRICTIONS: access restricted as posted on E side.

ALAMADITAS MESA - Conejos Co.

DIRECTIONS — ROUTE NO. 1: From Los Mogotes Peak STL (see directions in this brochure), go W on two-track 7.5 miles to W boundary. **ROUTE NO. 2:** From La Jara STL (see directions in this brochure), go S of La Jara Res. on 4WD road to Fox Creek. From Fox Creek, by foot or horseback only, go 1.5 miles S to S boundary of USFS land. Go 3 miles E on USFS land and cross Fox Creek and Fox Creek trail. Go 1 mile to W boundary.

GMU/ACRES: 81 / 640 acres

OPEN: Aug. 15-end of February

HUNTING: elk, deer, pronghorn, rabbit, grouse, coyote.

ALAMOSA CANYON - Conejos Co.

DIRECTIONS: Go 12 miles S of Monte Vista on Hwy. 15, then go 11 miles W on USFS Rd. 250 to Terrace Res. (Alamosa Canyon). Then go on foot or horseback through BLM and national forest.

GMU/ACRES: 81 / 240 acres

OPEN: Sept. 1-end of February

HUNTING: elk, deer, bear, small game

ANTELOPE CREEK - Grand Co.

DIRECTIONS: From Kremmling, go W 14 miles on Hwy. 40 to Chimney Rock Rd. (USFS Rd. 103), then go 6 miles E to East Carter Mountain gate. Walk-through gate with signs provides access.

GMU/ACRES: 181 / 1,240 acres

OPEN: Sept. 1-end of February

HUNTING: elk, deer, dusky grouse

RESTRICTIONS: ATV, snowmobile access allowed on designated route as posted at East Carter Creek gate during hunting season only.

ANTERO - Park Co.

DIRECTIONS: From Fairplay, go S on Hwy. 285 for 16.5 miles. From N of Antero Jct. on Hwy. 24, go 9 miles to Antero Res. Rd., then go W 1.75 miles to NW corner of STL. Or, go 4.5 miles N of Antero Jct. on Hwy. 285, then go W on unmarked USFS Rd. 433, 0.5 of a mile to N boundary. Timber activity may be present.

NEW! GMUs/ACRES: 49, 50, 58 / 8,692 acres

OPEN: Aug. 15-end of February for hunting.

Open year-round for fishing.

HUNTING: big game, small game, waterfowl

APISHAPA NORTH - Las Animas Co.

DIRECTIONS: From Walsenburg, take I-25 to Hwy. 10, go E for 18.5 miles. Then go S on CR 77 for 7 miles and go E on CR 90 for 11 miles to Apishapa SWA. Follow signs through SWA to NE side and parking lot.

GMU/ACRES: 133 / 1,880 acres

OPEN: Sept. 1-end of February

HUNTING: deer, pronghorn, bighorn sheep, rabbit, dove, scaled quail, bobcat, coyote

RESTRICTIONS: motor vehicles prohibited past parking lot.

ARROWHEAD - Larimer Co.

DIRECTIONS: From Rustic, go 2.25 miles W on Hwy. 14 in Poudre Canyon, then go 0.25 of a mile on highway frontage road on N side.

GMU/ACRES: 8 / 200 acres

OPEN: Sept. 1-end of February

HUNTING: bighorn sheep, deer, elk, rabbit, dusky grouse, pine squirrel

ASPEN RIDGE - Chaffee Co.

DIRECTIONS: From Salida, take CR 175 (Ute Trail) 5 miles N. Turn left on CR 185 and go 5 miles. Access is off CR 185 at N and S ends of STL. Timber activity may be present.

GMU/ACRES: 57 / 542 acres

OPEN: Sept. 1-end of February

HUNTING: bighorn sheep, deer, elk

ATWOOD - Logan Co.

DIRECTIONS: From Atwood, go 0.5 of a mile S on Hwy. 63. Access near SE corner of STL next to CR 16.

GMU/ACRES: 96 / 120 acres

OPEN: Sept. 1-May 31

HUNTING: mule deer, white-tailed deer, pheasant, quail, turkey, duck, geese, rabbit, squirrel, furbearers

RESTRICTIONS:

- Small-game and waterfowl hunting by reservation system and mandatory check station. See "Hunting Reservations" (page 1) for details. The person named on the reservation must be at the property the day of the hunt and must be a licensed hunter for the species hunted.
- For spring turkey reservations for hunters with Unit 96 limited turkey licenses, call 1-800-846-9453.
- Hunting prohibited except Sat., Sun., Wed., Labor Day, Columbus Day (observed), Veterans Day, Thanksgiving, Christmas Day, New Year's Day, Martin Luther King Jr. Day and Presidents Day.
- Three reservations may be issued per day on the up-river west side of Hwy. 63; two for the general public; one for hunters with mobility impairments. No more than four people per reservation.
- Hunting with centerfire rifles prohibited.
- All recreational activities except deer hunting prohibited on opening weekend of regular plains rifle deer season, and opening day and first weekend of late plains rifle deer season.
- Horses prohibited except while training hunting dogs, and then only in Feb., March and April (through the Wed. before the opening of spring turkey season).
- Launching or taking out vessels prohibited from first day of teal season to last day of dark goose season.

BADGER CREEK (UPPER, LOWER UNITS) - Fremont, Park Cos.

DIRECTIONS — LOWER UNIT: From Cotopaxi, go 21 miles N on CR 12, then go W 1 mile on BLM road. **UPPER UNIT:** From Hartsel, go S on Hwy. 9 for 1.75 miles to CR 53. Follow CR 53 for 22 miles. Timber activity may be present.

GMUs/ACRES: 57, 58 / 6,186 acres

OPEN — LOWER UNIT: Year-round for fishing.

Open for all other uses Sept. 1-end of February.

UPPER UNIT: Oct. 1-end of February

HUNTING: deer, elk, bighorn sheep, pronghorn

FISHING: coldwater stream

RESTRICTIONS:

UPPER UNIT: fishing prohibited.

BADGER FLATS - Park Co.

DIRECTIONS — THREE POINTS OF ACCESS:

1. From Lake George, take Hwy. 24 W for 1.5 miles. **2.** From Lake George, take CR 90 W for 2.25 miles. **3.** From Lake George, take Hwy. 24 W about 8 miles to USFS Rd. 891, then go S.

GMUs/ACRES: 50, 581 (GMU 50 N of Hwy. 50,

GMU 581 S of Hwy. 50) / 3,570 acres

OPEN: Sept. 1-end of February

HUNTING: elk, deer, bear, small game

BAKERS PEAK - Moffat Co.

DIRECTIONS: In Craig at Hwys. 13 and 40, go N on Hwy. 13 for 24 miles to CR 101. Turn E on CR 101 and go 1.5 miles.

- GMUs/ACRES:** 3, 4 / 12,393 acres
OPEN: Aug. 1-end of February
HUNTING: pronghorn, deer, elk, sage-grouse, rabbit, coyote
RESTRICTIONS:
 a. Motor vehicles prohibited off of state or county roads.
 b. Only portable hunting blinds allowed.

BAKERVILLE - Clear Creek Co.

- DIRECTIONS:** From Georgetown, take I-70 W 5 miles. STL is 1.25 miles E of Bakerville exit. Most of property is N of I-70.
GMU/ACRES: 39 / 320 acres
OPEN: Sept. 1-end of February. Open year-round for fishing.
HUNTING: bighorn sheep, elk, deer, lion, bear, dusky grouse, ptarmigan, rabbit, snowshoe hare
FISHING: coldwater stream
RESTRICTIONS:
 a. Foot access only.
 b. Access only off I-70 right-of-way.

BALD MOUNTAIN - Moffat Co.

- DIRECTIONS — TRACT 1:** From Maybell, go N on CR 19 for 15 miles to CR 150. Go W on CR 150 for 0.5 of a mile. **TRACT 2:** From Maybell, go N on CR 19 for 10 miles to CR 71. Go W on CR 71 to CR 71S. Go S on CR 71S for 2.5 miles. **TRACT 3 & 4:** From Maybell, go W on Hwy. 318 for 15 miles to CR 21. Go N on CR 21. Tract 3 is 9 miles N of Hwy. 318 and W of CR 21. Tract 4 is 14 miles N of Hwy. 318 and on both sides of CR 21.
GMUs/ACRES: 2, 3 / 6,266 acres
OPEN: Aug. 16-end of February
HUNTING: pronghorn, deer, elk, sage-grouse, rabbit, small game
NOTE: Exchange of use on STL. Part private land, part STL Public Access Program.

BEAR GULCH - Custer Co.

- DIRECTIONS:** From Westcliffe, go 10 miles E on Hwy. 96 to CR 271. Go 1 mile to NW corner of STL.
GMU/ACRES: 69 / 640 acres
OPEN: first day of archery deer and elk season through May 31
HUNTING: deer, elk, bear, lion, rabbit, squirrel, turkey

BEDDOWS MOUNTAIN - Custer Co.

- DIRECTIONS:** From Westcliffe, go N about 8 miles on Hwy. 69. Parking off Hwy. 69.
GMUs/ACRES: 86, 691 / 500 acres
OPEN: first day of archery deer and elk season through May 31
HUNTING: deer, elk, bear, lion, turkey, rabbit, squirrel
RESTRICTIONS:
 a. Rifle hunting restricted to youth mentor hunting only. Mentors cannot use rifles.
 b. All hunting except youth mentor hunting is restricted to bows, muzzleloaders or shotguns.
 c. Parking prohibited on Hwy. 69.
 d. Shooting prohibited within 500 feet of Hwy. 69 and man-made structures.

BEN MORGAN CANYON - Moffat Co.

- DIRECTIONS:** From Meeker, go 23 miles N on Hwy. 13. Turn W on CR 17 to CR 32. Go W 11 miles to CR 55. Go 2.5 miles to parking lot.
GMU/ACRES: 211 / 640 acres
OPEN: Sept. 1-end of February
HUNTING: deer, elk, pronghorn, small game

BIG HOLE GULCH - Moffat Co.

- DIRECTIONS:** From Craig, go 40 miles N on Hwy. 13. Take CR 4 W 15 miles.
GMUs/ACRES: 2, 3 / 1,849 acres
OPEN: Aug. 15-end of February for hunting. Open year-round for fishing.
HUNTING: pronghorn, deer, elk, small game
RESTRICTIONS: portable hunting blinds only.

BLACK HAWK - Huerfano Co.

- DIRECTIONS:** From Walsenburg, go S on I-25 to Exit 42. Take CR 310 to Pryor, then go 2.5 miles S on CR 312 to E side of STL. Or, take CR 310 W to N side.
GMU/ACRES: 85 / 1,511 acres
OPEN: Sept. 1-May 31
HUNTING: deer, bear, lion, pronghorn, elk, dove, rabbit, turkey
RESTRICTIONS: motor vehicles prohibited off county roads.

BLACK MOUNTAIN - Huerfano Co.

- DIRECTIONS:** From Gardner, go 1 mile W on Hwy. 69. Turn N on USFS Rd. 634 and go 6 miles to USFS Rd. 635 (Black Mountain Rd.) Go W .5 of a mile to markers.
GMU/ACRES: 84 / 640 acres
OPEN: Sept. 1-May 31
HUNTING: deer, elk, rabbit, squirrel, dove, coyote, turkey

BLACK SAGE PASS - Gunnison Co.

- DIRECTIONS:** From Gunnison at Hwy. 50 and USFS Rd. 243 (Marshall Pass Rd.), go N on Hwy. 50 for 1 mile to USFS Rd. 888. Go N on USFS Rd. 888 for 5.5 miles to S boundary.
GMU/ACRES: 551 / 415 acres
OPEN: Sept. 1-end of February for watchable wildlife and hunting. Open year-round for fishing.
HUNTING: deer, elk, bear, lion, dusky grouse, rabbit
FISHING: in small section of No Name Creek.

BLUE LAKE - Bent Co.

- DIRECTIONS:** From Las Animas, take Hwy. 194 W to CR 10; go N 11 miles. On CR TT, go W 2.5 miles to E boundary. Parking lots are: **1.** At end of CR TT **2.** At bridge on SE corner **3.** At S end.
GMU/ACRES: 125 / 14,060 acres
OPEN: year-round
HUNTING: pronghorn, deer, waterfowl, upland game
FISHING: warmwater lake
RESTRICTIONS:
 a. Islands closed May 15-Aug. 31.
 b. Camping permitted as posted.

BLUE SPRING - Huerfano Co.

- DIRECTIONS:** From Gardner, go W on Hwy. 69 1 mile to USFS Rd. 634. Turn N and go 13 miles.

GMU/ACRES: 84 / 640 acres

- OPEN:** Aug. 15-May 31
HUNTING: deer, elk, lion, small game
RESTRICTIONS: hunting prohibited in safety zone along E boundary as posted.

BOSTON FLATS - Moffat Co.

- DIRECTIONS:** From Maybell, go NW 3.5 miles on Hwy. 318. STL N of Hwy. 318. Parking between highway and STL. No roads; only walk-in access.
GMU/ACRES: 3 / 104 acres
OPEN: year-round for fishing and watchable wildlife. Open Sept. 1-end of February for hunting.
HUNTING: big game, small game
RESTRICTIONS: foot access only.

BOX CREEK - Lake Co.

- DIRECTIONS:** From Leadville, go 7 miles S on Hwy. 24, turn W on CR 10 for 2.4 miles to STL and intersection of CRs 10 and 24. STL access via CR 10 or CR 24.
GMU/ACRES: 48 / 629 acres
OPEN: Sept. 1-end of February
HUNTING: elk, deer, small game
RESTRICTIONS: foot access only.

BOX ELDER - Moffat Co.

- DIRECTIONS:** From Hamilton, go S on Hwy. 13 for 11 miles to CR 17. Turn right, and go 1.5 miles to CR 51. Go 1 mile to CR 32, and go 8.5 miles to BLM access.
GMU/ACRES: 211 / 628 acres
OPEN: Sept. 1-end of February
HUNTING: big game, small game

BOX ELDER NORTH - Moffat Co.

- DIRECTIONS:** From Meeker, go 23 miles N on Hwy. 13. Turn W on CR 32, go W 7 miles to parking lot.
GMU/ACRES: 211 / 640 acres
OPEN: Sept. 1-end of February
HUNTING: deer, elk, pronghorn, small game

BRAVO - Logan Co.

- DIRECTIONS:** From Sterling, take Hwy. 6 E about 2 miles to CR 37. Go N on CR 37 for 5.7 miles.
GMU/ACRES: 91 / 80 acres
OPEN: Sept. 1-end of February
HUNTING: deer, waterfowl, small game
RESTRICTIONS:
 a. Access from Bravo SWA parking areas and Bravo SWA property only.
 b. Launching or taking out vessels prohibited from first day of teal season until last day of dark goose season.
 c. Waterfowl and small game hunters must check out at the designated check station before leaving the property.

BULL MOUNTAIN - Larimer Co.

- DIRECTIONS:** From Fort Collins, take Hwy. 287 N 22 miles to Cherokee Park Rd. (CR 80C). Go 35 miles W. CR 80C runs through SE corner. Two-track road runs into SW part.
GMU/ACRES: 8 / 640 acres
OPEN: Sept. 1-end of February

HUNTING: big game, small game
RESTRICTIONS: motor vehicles permitted only on county roads.

BURCHFIELD - Baca Co.

DIRECTIONS: From Walsh, go E on CR DD for 14 miles to CR 54. The STL is on NW corner of junction of CRs DD and 54.

GMU/ACRES: 139 / 640 acres

OPEN: Sept. 1-end of February

HUNTING: deer, pronghorn, elk, pheasant, quail, fox, rabbit

RESTRICTIONS: foot access only.

BURRO SPRINGS 1 & 2 - Saguache Co.

DIRECTIONS: From La Garita, go N on CR 42 for 2.2 miles to CR 42K. Go W on CR 42K.

GMU/ACRES: 68 / 17,655 acres

OPEN: Aug. 15-May 31

HUNTING: elk, deer, pronghorn, bighorn sheep, lion, rabbit, dove, dusky grouse

CARNERO - Saguache Co.

DIRECTIONS: From La Garita, go 4 miles west on CR 41G.

GMU/ACRES: 68 / 1,714 acres

OPEN: Sept. 1-end of February

HUNTING: elk, deer, bighorn sheep, bear, lion, small game

CARTER CREEK - Grand Co.

DIRECTIONS: From Kremmling, go 14 miles W on Hwy. 40 to Chimney Rock Rd. (USFS Rd. 103), go 3 miles E to parking area and sign.

GMU/ACRES: 181 / 1,301 acres

OPEN: Sept. 1-end of February

HUNTING: deer, elk, dusky grouse, sage-grouse

RESTRICTIONS:

- Public access for hunting only, except as otherwise listed below.
- ATV and snowmobile access allowed on designated route in Sect. 31 as posted at East Carter Creek gate during hunting season only.

CARTER PLACE - San Miguel Co.

DIRECTIONS: From Naturita, take Hwy. 141 E 3.5 miles to Hwys. 141 and 145. Go 3.6 miles S on Hwy. 141. Turn W on CR HH31. Go 3 miles to dirt road; turn S for 1 mile.

GMU/ACRES: 70 / 320 acres

OPEN: Sept. 1-end of February

HUNTING: deer, elk, small game

RESTRICTIONS: access through BLM only.

CASTOR GULCH - Moffat Co.

DIRECTIONS: From Craig, go S on Hwy. 13 about 14 miles to CR 93. Go E 0.5 of a mile. Signs designate huntable area.

GMU/ACRES: 13 / 640 acres

OPEN: Aug. 1-end of February

HUNTING: deer, elk, lion, small game

NOTE: Exchange of use on STL. Part private land, part STL Public Access Program.

CEDAR SPRINGS - Moffat Co.

DIRECTIONS: From Maybell, go 8 miles W on Hwy. 40. Turn S on CR 23, and go about 2 miles. Vehicle access on CR 23 and BLM Rd. 1558.

GMU/ACRES: 11 / 640 acres

OPEN: Sept. 1-end of February

HUNTING: pronghorn, deer, elk, small game

RESTRICTIONS: motor vehicles permitted only on CR 23 and BLM Rd. 1558.

CEDARS - Moffat Co.

DIRECTIONS: From Craig, go N on Hwy. 13 for 38 miles to CR 2. Go E on CR 2 for 6.5 miles.

GMU/ACRES: 4 / 640 acres

OPEN: Aug. 1-end of February

HUNTING: pronghorn, deer, elk, sage-grouse, rabbit, coyote

RESTRICTIONS: only portable hunting blinds allowed.

CHUBB PARK - Chaffee Co.

DIRECTIONS: From Fairplay, go 20 miles S on Hwy. 285 to Hwys. 285 and 24. Go SW 1 mile to top of Trout Creek Pass. Turn W (right) on CR 311, then go 1 mile. Timber activity may be present.

GMUs/ACRES: 49, 57 / 3,640 acres

OPEN: Sept. 1-end of February

HUNTING: elk, deer, grouse, rabbit

RESTRICTIONS:

- Camping permitted only as posted.
- Motor vehicles permitted on county roads as posted.

CITADEL - Moffat Co.

DIRECTIONS: From Meeker, go N on Hwy. 64 to CR 71. Go N to Indian Valley Truck Trail, then go 12 miles N.

GMU/ACRES: 11 / 640 acres

OPEN: Sept. 1-end of February

HUNTING: elk, deer, pronghorn, small game

COAL BANK GULCH - Routt Co.

DIRECTIONS: From Hayden, go 2.5 miles N on CR 76.

GMU/ACRES: 441 / 879 acres

OPEN: from first day of archery deer and elk season through the end of February

HUNTING: elk, deer, mountain sharp-tailed grouse

RESTRICTIONS:

- Hunting with archery, muzzleloaders, shot-guns firing single slug and rimfire rifles only.
- Only youth mentor hunting allowed, only one mentor per youth may hunt.

CODY PARK - Fremont Co.

DIRECTIONS: From Westcliffe, at Hwys. 96 and 69, go N on Hwy. 69 for 2.5 miles to CR 215. Go N 6.25 miles to SW corner of STL.

GMU/ACRES: 691 / 640 acres

OPEN: Aug. 15-May 31

HUNTING: lion, bear, deer, elk, pronghorn, turkey, rabbit, squirrel

COHAGEN - Jackson Co.

DIRECTIONS: From Walden, go 6 miles SE on Hwy. 14 to CR 21. Go S 1.8 miles to access point No. 1; or from Hwy. 14, go S on CR 21 for 4 miles to CR 32, then go 1.2 miles E to access point No. 2.

GMU/ACRES: 171 / 2,848 acres

OPEN: Aug. 15-end of February

HUNTING: big game, small game

COLD SPRINGS MOUNTAIN - Moffat Co.

DIRECTIONS: From Maybell, go NW on Hwy. 318 for 41 miles to CR 10N. Go N on CR 10N for 8 miles. STL is W of CR 10N largely on top of mountain and is mixed with BLM and private land. 2,495 acres E of CR 10N are mixed with BLM and private land. 4WD vehicles advised on CR 167 and BLM Rd. 2007.

GMUs/ACRES: 2, 201 / 26,509 acres

OPEN: Aug. 1-Dec. 31

HUNTING: elk, deer, pronghorn, dusky grouse, sage-grouse

RESTRICTIONS: camping allowed only during big-game seasons.

NOTE: Exchange of use on STL. Part private land, part STL Public Access Program.

COPPER MOUNTAIN - Grand Co.

DIRECTIONS: From Kremmling, go S on Hwy. 9 to access via Williams Peak; or go S on Hwy. 9 to CR 3, go N on CR 3 to Mule Creek. Access from USFS land on S. All other access is from private land. Permission required.

GMU/ACRES: 28 / 640 acres

OPEN: Sept. 1-end of February

HUNTING: elk, deer, dusky grouse

COTTONWOOD CREEK - Routt Co.

DIRECTIONS: From Hayden, go N on CR 80 for 1 mile to CR 70. Go E 2.8 miles to CR 80, then go N 10.7 miles.

GMU/ACRES: 441 / 640 acres

OPEN: from the first day of archery deer and elk season through May 31

HUNTING: deer, elk, dusky and mountain sharp-tailed grouse

RESTRICTIONS: hunters may be limited through mandatory check station to control overcrowding, resource damage or trespassing on private property.

COTTONWOOD RIDGE - Fremont Co.

DIRECTIONS: From Cañon City, go W on Hwy. 50 for 12 miles to Hwy. 9. Turn N on Hwy. 9, then go 6 miles. Turn W at gate and go 0.8 of a mile.

GMU/ACRES: 58 / 640 acres

OPEN: Sept. 1-May 31 for hunting. Open year-round for fishing.

HUNTING: deer, lion, bear, rabbit

FISHING: Cottonwood Creek

RESTRICTIONS: hunting prohibited June 1-Aug. 31.

CROOKED TOP - Park Co.

DIRECTIONS: From Bailey, go 2 miles N on Hwy. 285 to traffic light. Turn left on CR 43, go 6.4 miles to Saddlestreng Rd. Turn left and go 0.3 of a mile to USFS Rd. 101. Turn right and go 4 miles. Walk NE 2 miles.

GMU/ACRES: 46 / 400 acres

OPEN: Sept. 1-end of February

HUNTING: deer, elk, dusky grouse, rabbit, squirrel, turkey

RESTRICTIONS: access only available from USFS Rd. 101.

CROSS MOUNTAIN - Moffat Co.

DIRECTIONS: From Maybell, go SW on Hwy. 40 for 16 miles to mile marker 44, then go N on Deer Lodge Park Rd. about 2.5 miles to BLM easement.

GMU/ACRES: 11 / 640 acres

OPEN: Sept. 1-end of February

HUNTING: pronghorn, deer, elk, small game

CRYSTAL LAKE - Lake Co.

DIRECTIONS: From Leadville, go S on Hwy. 24 about 3 miles to Hwy. 300. Go S 2 miles on CR 11 and 11A until a left fork onto a two-track dirt road. Take left fork of two-track for 0.75 of a mile following arrowed access signs. **TO ACCESS E PORTION OF PROPERTY:** Continue S past Hwy. 300 to mile marker 182.4 and turn into the Crystal Lake fishing access loop. Take two-track dirt road S and W to fence and parking area at property sign.

GMUs/ACRES: 48,49 (GMU 48 is W of river; GMU 49 is E of river) / 467 acres

OPEN: Sept. 1-end of February. Open year-round for fishing.

HUNTING: elk, deer, waterfowl, small game

RESTRICTIONS: foot access only.

DALEY GULCH - Gunnison, Saguache Cos.

DIRECTIONS: From Sargents at USFS Rd. 243 and Hwy. 50, go N for 0.75 of a mile and turn left into STL. Enter at gravel pit W of Hwy. 50 across from state highway barn.

GMU/ACRES: 551 / 644 acres

OPEN: year-round

HUNTING: deer, elk, bear, lion, dusky grouse, rabbit

FISHING: Agate Creek, Brush Creek, Tomichi Creek

RESTRICTIONS: camping permitted as posted.

DEER HAVEN - Fremont Co.

DIRECTIONS: From Cañon City, go W on Hwy. 50 to Hwy. 9. Go 9 miles N to CR 11. Turn right, and go 5.2 miles on CR 11 to Deer Haven Rd. Turn right on Deer Haven Rd. and go 0.8 of a mile to Thompson Mountain Rd. Turn right and go 0.7 of a mile to end of road.

GMU/ACRES: 581 / 640 acres

OPEN: Sept. 1-May 31 for hunting. Open year-round for watchable wildlife.

HUNTING: big game, small game, turkey

DICK'S PEAK - Park Co.

DIRECTIONS: From Hartsel, take Hwy. 9 S 14 miles, then go 3.8 miles SW to Dick's Peak Rd. (Rd. 261). Go 3 miles.

GMU/ACRES: 58 / 640 acres

OPEN: Sept. 1-end of February

HUNTING: deer, elk, bear, grouse, rabbit

RESTRICTIONS: foot access only.

DIRTY GULCH - Fremont Co.

DIRECTIONS: From Cotopaxi, go 5.5 miles N on CR 12. Timber activity may be present.

GMU/ACRES: 58 / 640 acres

OPEN: Sept. 1-May 31

HUNTING: deer, turkey, small game

DISAPPOINTMENT CREEK - Dolores Co.

DIRECTIONS: From Dove Creek, go 2 miles W to Hwys. 666 and 141. Go N on Hwy. 141 for 27 miles to Disappointment Valley. Go S on CR 19Q (USFS Rd. 250) for 18 miles to McKinney Draw Rd. on BLM land. Go 0.25 of a mile S to N end of STL. Enter on N end, 0.25 of a mile S of CR 19Q. Access via two-track road on BLM land in Dawson Draw.

GMU/ACRES: 711 / 640 acres

OPEN: Sept. 1-end of February

HUNTING: deer, elk, small game

DRY CREEK - Rio Grande Co.

DIRECTIONS — SECT. 16: From Monte Vista, take Hwy. 15 S for 2 miles to No. 2 South Rd. Go 3 miles W. **SECT. 36:** From Monte Vista, take Hwy. 15 S for 2 miles to No. 2 South Rd. Go W 9.5 miles to STL.

GMU/ACRES: 80 / 1,280 acres

OPEN: Aug. 15-May 31

HUNTING: elk, deer, pronghorn, small game

RESTRICTIONS: hunting prohibited in safety zone along E side of Sect. 16 as posted.

DRY CREEK BASIN - San Miguel Co.

DIRECTIONS: On Hwy. 145 between Naturita and Redvale, turn S on Hwy. 141, and go 15 miles to Dry Creek Basin SWA.

GMU/ACRES: 70 / 640 acres

OPEN: Sept. 1-end of February

HUNTING: elk, deer, small game

DRY CREEK NORTH - Larimer Co.

DIRECTIONS: Go W on Cherokee Park Rd. (CR 80C) from Hwy. 287 approximately 50 miles to CR 103, then go N to Bull Mountain access road. Go 5 miles NE to STL, NE of Shell Creek. No established roads access STL, some OHV roads provide access.

GMU/ACRES: 8 / 640 acres

OPEN: Sept. 1-end of February

HUNTING: elk, deer, bear, lion

DRY FORK - Routt Co.

DIRECTIONS: From Hayden, go N on Walnut Street to CR 80. Follow CR 80 N/NE for approximately 6.5 miles, to Jimmy Dunn STL parking area (on W side of CR 80). Primary access through Jimmy Dunn STL parking area.

GMU/ACRES: 441 / 2,230 acres

OPEN: Sept. 1-16, for sharp-tailed grouse hunting only

HUNTING: sharp-tailed grouse

RESTRICTIONS: foot access only.

DUCK CREEK - Logan Co.

DIRECTIONS: From I-76, take Crook exit. Go N on Hwy. 55 to town of Crook. At stop sign, continue N to CR 64. Go E on CR 64 about 1 mile to NW corner of STL. Cattle may be on STL. Extreme caution must be taken when hunting while cattle are present.

GMU/ACRES: 90 / 640 acres

OPEN: Sept. 1-end of February

HUNTING: big game, small game

EAGLE CANYON - Larimer Co.

DIRECTIONS: From Loveland, take Hwy. 34 W to Big Thompson School; go N 4 miles on

Buckhorn Rd. (CR 27) to Masonville. Go NW on Buckhorn Rd. 2.5 miles to Bar D Ranch Rd. (Storm Mountain Access Rd.) Go 2.5 miles W on Bar D Ranch Rd. to access sign on USFS land. Go by foot or horseback 1.5 miles across forest to S boundary.

GMU/ACRES: 20 / 640 acres

OPEN: Sept. 1-end of February. Access road to property is closed when USFS closes the gate, usually around Dec. 1.

HUNTING: deer, elk, small game

EAST CARTER MOUNTAIN - Grand Co.

DIRECTIONS: From Kremmling, go 14 miles W on Hwy. 40 to Chimney Rock Rd. (USFS Rd. 103). Then go 6 miles E to sign and gate.

GMU/ACRES: 181 / 1,795 acres

OPEN: Sept. 1-end of February

HUNTING: deer, elk, dusky grouse

RESTRICTIONS:

- Public access for hunting only, except as otherwise allowed in this regulation.
- Motor vehicles restricted to Chimney Rock Rd. unless otherwise posted.
- Parking in designated lots only.
- ATV, snowmobiles allowed on designated route as posted at gate in Sect. 24 during hunting season only.
- Hunting prohibited in safety zone as posted along east fence line.
- Camping, campfires allowed only as posted within 300 feet of Chimney Rock Rd. with a 14-day camp limit.

EAST DELANEY BUTTE LAKE - Jackson Co.

DIRECTIONS: From Walden, go 0.5 of a mile W on Hwy. 14 to CR 12. Then go 5.3 miles W to CR 18. Go 4.5 miles W to CR 5. Go 1 mile N to Delaney Butte Lakes SWA. STL is E of lake.

GMU/ACRES: 16 / 640 acres

OPEN: Aug. 15-end of February for hunting and watchable wildlife. Open year-round for fishing.

HUNTING: small game

FISHING: coldwater lake

RESTRICTIONS: foot access only.

ELEVEN MILE - Park Co.

DIRECTIONS: From Hartsel, go SE 17 miles. STL crosses county road on N and S.

GMU/ACRES: 581 / 265 acres

OPEN: Sept. 1-end of February

HUNTING: pronghorn, waterfowl

ELK MOUNTAIN - Jackson Co.

DIRECTIONS: From Walden, go E on 5th Street, which turns into CR 12E. Follow CR 12E about 16.5 miles over Elk Mountain to end of road and parking area. Access from State Forest and parking areas only.

GMU/ACRES: 6 / 2,839 acres

OPEN: Aug. 15-end of February for hunting. Open year-round for fishing.

HUNTING: big game, small game

FISHING: coldwater stream

RECREATION: camping allowed at end of CR 12E, in designated areas only.

RESTRICTIONS: access from parking lot only.

ELK SPRINGS NO. 1 - Moffat Co.

DIRECTIONS: From Maybell, go W on Hwy. 40 to mile marker 42, turn S on BLM Rd. 1509. Go S 9 miles through Sect. 36 and turn NW. Private property in Sagebrush Draw (portions of Sects. 14, 23, 26) open to hunting. Enter S end through Sect. 26.

GMU/ACRES: 11 / 640 acres

OPEN: Sept. 1-end of February

HUNTING: deer, pronghorn, lion, small game

NOTE: Exchange of use on STL. Part private land, part STL Public Access Program.

ELK SPRINGS NO. 3 - Moffat Co.

DIRECTIONS: From Elk Springs, go 0.75 of a mile W on Hwy. 40. BLM road runs through center of STL, S of Hwy. 40.

GMU/ACRES: 10 / 1,810 acres

OPEN: Aug. 15-end of February

HUNTING: pronghorn, deer, elk, small game

NOTE: Exchange of use on STL. Part private land, part STL Public Access Program.

FERNLEAF GULCH - Fremont Co.

DIRECTIONS: From Cotopaxi, go N 1.5 miles on CR 12 to BLM Sand Gulch Rd. Turn E on BLM Sand Gulch Rd. and go 3 miles to NW corner of STL.

GMU/ACRES: 58 / 520 acres

OPEN: Sept. 1-May 31

HUNTING: elk, deer, lion, bighorn, small game

RESTRICTIONS:

- Access by foot or horseback only except on BLM Sand Gulch Rd.
- Motor vehicles prohibited off of BLM Sand Gulch Rd.

FLATTOP BUTTE - Las Animas Co.

DIRECTIONS: From Aguilar on I-25, take Exit 34 to CR 60. Go E for 10 miles, then go N on CR 75 for 2 miles. Go E on CR 64 for 2 miles and N on CR 79 for 6 miles to parking lot.

GMU/ACRES: 133 / 2,052 acres

OPEN: Sept. 1-end of February

HUNTING: deer, pronghorn, rabbit, dove, scaled quail, bobcat, coyote

FLORENCE - Fremont Co.

DIRECTIONS: From Florence, go S on Hwy. 67 for 4.5 miles to CR 15 (Newlin Creek Rd.). Go W on CR 15 for 5.6 miles, then turn left on dirt road (by amphitheater and speed limit signs). Follow dirt road to fork, go right at fork to STL sign and parking area.

GMU/ACRES: 69 / 640 acres

OPEN: Sept. 1-May 31

HUNTING: deer, elk, bear, lion, rabbit, squirrel, turkey, dusky grouse

RESTRICTIONS: access through national forest land only.

FLY GULCH - Routt Co.

DIRECTIONS: From Steamboat Springs, go N on Hwy. 129 to CR 44. Then go W to CR 44A, then go N 1 mile.

GMU/ACRES: 214 / 457 acres

OPEN: Sept. 1-end of February

HUNTING: deer, elk, small game

RESTRICTIONS: open for youth/mentor hunting only.

FORD BRIDGE - Logan Co.

DIRECTIONS: From Sterling, go 7.5 miles NE on Hwy. 138 to CR 40, then go E 0.5 of a mile.

GMU/ACRES: 91 / 280 acres

OPEN: Sept. 1-end of February

HUNTING: mule deer, white-tailed deer, pheasant, quail, duck, geese

RESTRICTIONS:

- Hunting prohibited with centerfire rifles.
- All recreational activities except deer hunting prohibited on opening weekend of regular plains rifle deer season, and opening day and first weekend of late plains rifle deer season.
- Paintball shooting prohibited.
- Horses prohibited except while training hunting dogs, and then only in Feb., March and April (through Wed. before the opening of spring turkey season).
- Launching or taking out of vessels prohibited from first day of teal season until last day of dark goose season.

FORTIFICATION - Moffat Co.

DIRECTIONS: From Craig, go N on Hwy. 13 for 9.5 miles.

GMU/ACRES: 301 / 866 acres

OPEN: day after fourth-rifle elk season through last day of late elk season in Dec. for hunting.

HUNTING: cow elk only

RESTRICTIONS:

- Access and hunting allowed through Frosty Acres Ranch only. Contact ranch for reservations, (970) 824-8935 or (970) 824-9568.
- Access by foot only and only from parking area off Hwy. 13.

NOTE: Exchange of use on STL. Part private land, part STL Public Access Program.

FROZE CREEK - Custer Co.

DIRECTIONS: From Westcliffe, go 10 miles S on Hwy. 69. Go W on CR 106 for 1 mile to SE corner of STL. Parking lot at CRs 106 and 111.

GMU/ACRES: 86 / 640 acres

OPEN: Aug. 15-end of February

HUNTING: pronghorn, deer, elk, small game

RESTRICTIONS: foot access only.

GERRARD - Rio Grande Co.

DIRECTIONS: Two miles E of South Fork or 13 miles W of Del Norte on Hwy. 160, go 0.25 of a mile S of Hwy. 160 on USFS Rd. 345.

GMU/ACRES: 80 / 799 acres

OPEN: Sept. 1-end of February

HUNTING: elk, deer, bear, lion, small game

GODIVA RIM - Moffat Co.

DIRECTIONS: From Maybell, take Hwy. 318 NW to CR 21. Go N on CR 21 about 4 miles to BLM Godiva Rim access road 2124. Go E on Rd. 2124 about 7 miles.

GMU/ACRES: 3 / 640 acres

OPEN: Aug. 1-end of February

HUNTING: pronghorn, deer, elk, small game

RESTRICTIONS: motor vehicles restricted to BLM Rd. 2124.

GRAPE CREEK - Fremont Co.

DIRECTIONS: From Cañon City at Hwy. 50 and First Street, go S on First Street for 1 mile to CR 3. Go W on CR 3 for 5.2 miles to Temple Canyon City Park. Go S 0.5 of a mile through park to NE corner of STL. Continue through STL along Grape Creek and 1.7 miles along Grape Creek through BLM to Pine Gulch. Walk W up Pine Gulch 1.2 miles.

GMUs/ACRES: 69, 691 / 1,280 acres

OPEN: Aug. 15-May 31 for hunting. Open year-round for watchable wildlife and fishing as posted on Grape Creek.

HUNTING: deer, elk, bighorn sheep, lion, bear, rabbit, turkey

FISHING: coldwater stream

GRASSY CREEK - Routt Co.

DIRECTIONS: From Hayden, go E on Hwy. 40 for 6 miles to CR 27, then go S 6 miles. Parking off CR 27 on Old Rockcastle Mine access road.

GMU/ACRES: 13 / 360 acres

OPEN: Aug. 15-end of February for hunting.

Open year-round for fishing.

HUNTING: deer, elk, mountain sharp-tailed grouse

RESTRICTIONS:

- Small-game hunting on weekends and Labor Day by permit only. Max. of 8 hunters allowed daily. Max. 4 hunters allowed per permit.
- Permits are free and may be applied for by contacting Steamboat Springs office, Box 775777, Steamboat Springs, CO 80477 or by calling (970) 871-2855. Permit deadline July 1. Permits issued by drawing. Successful applicants notified by mail.

GREASEWOOD - Moffat Co.

DIRECTIONS — SIX PARCELS:

- From Maybell, go N on CR 19 to CR 21. Then go N on CR 21 for 1.5 miles and E on two-track road to Red Wash Butte.
 - From Maybell, go N on CR 19 to CR 21; then go N on CR 21 to CR 50. Go E on CR 50 for 5 miles.
 - From Maybell, go N on CR 19 to CR 21; go N on CR 21 to CR 42; go E on CR 42 for 8.5 miles.
 - From Maybell, go N on CR 19 to CR 8. Go E on CR 8 to CR 6. Head NE on CR 6-CR 44 for 4.5 miles.
 - From Maybell, go N on CR 19 to CR 8. Go E on CR 8 to CR 8N, and go N 1.25 miles.
 - From Maybell, go N on CR 19 to CR 8, then go E to CR 8N. STL is NE of intersection.
- GMU/ACRES:** 3 / 3,518 acres
- OPEN:** Aug. 1-end of February
- HUNTING:** pronghorn, deer, elk, sage-grouse, rabbit
- RESTRICTIONS:** foot access only.

GREASEWOOD LAKE - Weld Co.

DIRECTIONS: From Kersey, go 18 miles E on Hwy. 34 to CR 87 (Masters Rd.). Go N and E on Rd. 87 (which becomes CR 89) for 14 miles to CR 68. At the intersection, go 1 mile E to parking area.

GMU/ACRES: 951 / 640 acres

OPEN: Sept. 1-end of February

HUNTING: pronghorn, rabbit, coyote, dove, duck

RESTRICTIONS: foot access only.

GREAT DIVIDE - Moffat Co.

DIRECTIONS: From Craig, go NW on CR 7 to CR 5. Go E on CR 5 to CR 118. Go N on CR 118 for 0.25 of a mile.

GMU/ACRES: 3 / 640 acres

OPEN: Aug. 1-end of February

HUNTING: pronghorn, deer, elk, small game

RESTRICTIONS:

- Only portable hunting blinds allowed.
- Motor vehicles restricted to county roads.

GUILLERMO RANCH - Huerfano Co.

DIRECTIONS: From Walsenburg, go 15 miles NW on Hwy. 69 to Badito Junction. From Badito Junction, take CR 520 S for 6 miles to Major Ranch entrance. Then go W 1.25 miles on CR 520.1, it enters STL on SE corner, then traverses STL 3 miles to W boundary.

GMU/ACRES: 85 / 2,118 acres

OPEN: Sept. 1-end of February

HUNTING: pronghorn, rabbit, dove, coyote

HARTSEL - Park Co.

DIRECTIONS: From Hartsel at Hwys. 24 and 9, take Hwy. 9 S 0.5 of a mile. Property on both sides of road. Or, from Hartsel, go SE on CR 59 for 3 miles to parking area. Walk S 1 mile and W 0.25 of a mile.

GMU/ACRES: 58 / 420 acres

OPEN: Sept. 1-end of February

HUNTING: pronghorn, waterfowl

HIGBEE CANYON - Otero Co.

DIRECTIONS: From La Junta, go 13 miles S on Hwy. 109. STL N of Hwy. 109 between Comanche National Grassland sign and CR 804.

GMU/ACRES: 130 / 640 acres

OPEN: Sept. 1-end of February

HUNTING: big game, small game

HIGH CREEK - Park Co.

DIRECTIONS: From Fairplay, go 7 miles S on Hwy. 285. Take road E of Hwy. 285 for 0.5 of a mile E to road going S. Go 0.25 of a mile.

GMU/ACRES: 50 / 1,121 acres

OPEN: Aug. 15-end of February for hunting.

Open year-round for fishing.

HUNTING: pronghorn, waterfowl

HOMESTEAD - Moffat Co.

DIRECTIONS: From Maybell, go W on Hwy. 318 for 10 miles to CR 10. Go SW on CR 10 for 6 miles to BLM Rd. 1686. Go S on BLM Rd. 1686 for 1 mile.

GMU/ACRES: 11 / 640 acres

OPEN: Aug. 15-end of February

HUNTING: pronghorn, small game

HORSE RANCH PASS - Larimer Co.

DIRECTIONS: From Fort Collins, go N 22 miles on Hwy. 287 to Cherokee Park Rd. (CR 80C). Go W on Cherokee Park Rd. 50 miles to CR 103. Go N to Bull Mountain Rd., then go 4 miles NE. Parking on adjacent BLM land. Timber activity may be present. Access is by rough

4WD road; no turnaround for trailers.

GMU/ACRES: 8 / 640 acres

OPEN: Sept. 1- end of February for hunting

HUNTING: elk, pronghorn, deer

NOTE: Exchange of use on STL. Part private land, part STL Public Access Program.

ILES GROVE - Moffat Co.

DIRECTIONS — TO E PARCEL: From Craig, go S on Hwy. 13 to 4 miles S of Hamilton. Parking area off of Hwy. 13 on W edge of STL. **TOW PARCEL:** From Craig, go S on Hwy. 13 for 5.5 miles S of Hamilton to CR 49. Then go 1 mile S on CR 49 to parking area on W side of CR 49.

GMUs/ACRES: 12, 211 / 2,079 acres

OPEN: Sept. 1-end of February

HUNTING: deer, elk, pronghorn, small game

INDEPENDENCE MOUNTAIN -

Jackson Co.

DIRECTIONS: From Walden, go .5 of a mile W on Hwy. 14 to CR 12. Go W 8 miles to CR 7. Go N 6 miles to property. From Cowdrey, go W 6 miles on CR 6W.

GMU/ACRES: 161 / 11,239 acres

OPEN: Aug. 15-end of February

HUNTING: big game, small game

RESTRICTIONS: ATVs allowed for game retrieval 10 a.m.-2 p.m. on designated roads. Otherwise closed to motorized traffic.

NOTE: Exchange of use on STL. Part private land, part STL Public Access Program.

INDIAN CREEK - Jackson Co.

DIRECTIONS: From Rand, go N on CR 27 for 3.6 miles to CR 21.

GMU/ACRES: 171 / 640 acres

OPEN: Aug. 15-end of February

HUNTING: big game, small game

RESTRICTIONS:

- Hunting prohibited with centerfire rifles in NE quarter of Sect. 16.
- Access from parking lot off CR 21 only.

JEFFWAY GULCH - Moffat Co.

DIRECTIONS: From Craig, go 14 miles S on Hwy. 13 to Hwy. 317. Go E on Hwy. 317 for 7.5 miles to CR 33; go 1.25 miles N to horse gate at SE corner of STL. Public access is through horse gate only. No access by any other road.

GMU/ACRES: 13 / 640 acres

OPEN: Sept. 1-end of February

HUNTING: elk, deer, small game

JIMMY CREEK - Larimer Co.

DIRECTIONS: From Fort Collins, go 50 miles W on Hwy. 14. Turn N on Laramie River Rd. 103 and go 23 miles to Bull Mountain Rd. Then go E 1.25 miles to BLM and STL boundary. Bordered on E, N and W by BLM land.

GMU/ACRES: 8 / 640 acres

OPEN: Sept. 1-end of February

HUNTING: deer, elk, pronghorn, small game

JIMMY DUNN GULCH - Moffat, Routt Cos.

DIRECTIONS: From Hayden, go N on Walnut Street to CR 80. Follow CR 80 N/NE for approximately 6.5 miles, to parking area on W side of CR 80.

GMU/ACRES: 441 / 5,239 acres

OPEN: last Sat. in Aug.-end of February

HUNTING: big game, small game

RESTRICTIONS: hunters may be limited through mandatory check station to control overcrowding, resource damage or trespassing on neighboring private property.

NOTE: Exchange of use on STL. Part private land, part STL Public Access Program.

JOHNNY MOORE MOUNTAIN -

Jackson Co.

DIRECTIONS: From Walden, take Hwy. 14 SE 12.5 miles to CR 30. Go 1 mile to parking area. From Walden take 5th Street E until it becomes CR 12, then go 6.7 miles E to CR 23A. Go 4.2 miles S, then E. Or, take 5th Street E until it becomes CR 12. Go E 10 miles to CR 29. Go 0.9 of a mile to parking area. Parking lot W of dam. Parking lot 0.25 of a mile N of dam.

GMU/ACRES: 6 / 7,671 acres

OPEN: Aug. 15-end of February. Southern portion open year-round for fishing as posted.

HUNTING: big game, small game

FISHING: Michigan River and along Meadow Creek Reservoir dam as posted

JUBB CREEK - Moffat Co.

DIRECTIONS: From Meeker, go 23 miles N on Hwy. 13. Turn W on CR 17 to CR 32 and go W 0.5 of a mile to parking lot.

GMU/ACRES: 211 / 638 acres

OPEN: Sept. 1-end of February

HUNTING: deer, elk, pronghorn, small game

JUMPING COW - Elbert Co.

DIRECTIONS: From Kiowa, take Hwy. 86 E to CR 125, turn N and go 5 miles. STL is surrounded by and managed as part of Jumping Cow SWA and the access permit requirement applies to both lands.

GMU/ACRES: 105 / 2,086 acres

OPEN: Sept. 1- May 31

HUNTING: by permit only for dove, turkey, doe pronghorn, doe white-tailed deer, doe mule deer and cow elk

RESTRICTIONS:

- Hunting and fishing access by permit only. Hunters and anglers must have a valid license for their activity prior to applying for a permit. Permits must be carried at all times while on the property. Permits may designate specific hunting zones; if so, they are restricted to the listed zone and are not valid property-wide. Permits are free, available in a drawing process. Applications available from the Denver office, (303) 291-7227. Applications are due the third Monday in August for dove, doe pronghorn, doe white-tailed deer and doe mule deer
- One person not hunting or fishing may accompany permit holder onto property and must remain with the permit holder at all times.
- Permitted hunters — other than those hunting dove — may not enter the property before the first Monday after the opening day of their individual season.

- d. Motor vehicle use only allowed on marked existing roadways that lead to marked parking areas. All other access is by foot and horseback only.
- e. All gates on the property shall be left in the condition in which they are found after passing through the gateway.
- f. Access allowed two hours before sunrise to one hour after sunset. If an animal is harvested, the hunter may remain as long as is reasonable to recover and remove the animal from the property.
- g. Camping, fires prohibited.

KARNEY RANCH - Bent Co.

- DIRECTIONS:** From Las Animas, go E on Hwy. 50, then go N on CR 18. Veer left on Fort Lyon Canal Rd. Access through Karney Ranch SWA parking area and property only.
- GMU/ACRES:** 126 / 1,000 acres
- OPEN:** Aug. 15-Dec. 31 for deer and pronghorn hunting. Open year-round for wildlife viewing and hunting small game, turkey and furbearers during season for each species.
- HUNTING:** deer, pronghorn, small game, turkey, furbearers
- RECREATION:** wildlife viewing
- RESTRICTIONS:**
- a. Foot access only.
 - b. Open one hour before sunrise to one hour after sunset. Hunters may remain as long as reasonable to retrieve downed game. Night hunting with artificial light may be permitted per regulation.
 - c. Closed in building safety zone as posted.
 - d. Camping, fires, firewood collection, OHV use prohibited.
 - e. Dogs allowed only as an aid to hunting.
 - f. Ornate box turtle collection and/or release is prohibited.

KELLER LEASE - Bent Co.

- DIRECTIONS:** Go 3 miles S of Las Animas on Hwy. 101 to CR DD. Go 0.5 of a mile E to CR 13 for 1.5 miles, then go E on CR FF for 0.5 of a mile. Go N on CR 13.5 for 0.5 of a mile, then E on CR FF.5 for 7 miles.
- GMU/ACRES:** 146 / 1,520 acres
- OPEN:** Sept. 1-end of February
- HUNTING:** deer, pronghorn, small game

KEMP DRAW - Jackson Co.

- DIRECTIONS:** From Walden, go 6 miles SE on Hwy. 14 to CR 21; go 1.3 miles S.
- GMU/ACRES:** 171 / 520 acres
- OPEN:** Aug. 15-end of February
- HUNTING:** big game, small game
- RESTRICTIONS:** motor vehicles restricted to designated roads and CR 21.

LAGARDE CREEK - Larimer Co.

- DIRECTIONS:** From Fort Collins, take Hwy. 14 for 50 miles W. Take Laramie River Rd. (CR 103) N 28 miles to Hohnholz Lakes. Go W 15 miles on USFS Rd. 200; then go S on Rd. 143 and E on Rd. 207.
- GMU/ACRES:** 7 / 640 acres

- OPEN:** Sept. 1-end of February for hunting. Open year-round for fishing.
- HUNTING:** elk, deer, bear
- FISHING:** LaGarde Creek

LA JARA - Conejos Co.

- DIRECTIONS:** From La Jara, go W on Hwy. 15 for 10.5 miles to USFS Rd. 240; go 23 miles. Timber activity may be present.
- GMU/ACRES:** 81 / 42,881 acres
- OPEN:** Sept. 1-end of February for hunting. Open year-round for fishing.
- HUNTING:** deer, elk, pronghorn, bighorn sheep, bear, lion, small game
- FISHING:** lake, three coldwater streams
- RESTRICTIONS:**
- a. Camping permitted only as posted.
 - b. From the first day of archery big-game season until the last day of regular rifle season, closed to motor vehicles on the portion bounded on N by signed fence at a point along La Jara Creek in the SW quarter of Section 32, T35N, R6E, extending E along fence about 2.2 miles to corner post sign in Section 34, T35N, R6E; on E by signed fence from the above corner to 4.75 miles S to La Jara Creek; on S and W by La Jara Creek. Property map online at cpw.state.co.us.

LANDSMAN CREEK - Kit Carson, Yuma Cos.

- DIRECTIONS:** From Burlington, go 18 miles N on Hwy. 385; go 0.5 of a mile E on Yuma CR O.
- GMU/ACRES:** 103 / 332 acres
- OPEN:** Sept. 1-May 31 for hunting
- HUNTING:** deer, turkey, pheasant, quail, dove, rabbit, coyote
- RESTRICTIONS:** foot access only.

LAPIN CREEK - Custer Co.

- DIRECTIONS:** From Westcliffe, go S on Hwy. 69. Access from CR 310 has been terminated due to trespass issues. Only public access is via adjacent BLM on N side of STL. Access by foot or horseback only. For more, call CPW at (719) 561-5300.
- GMU/ACRES:** 84 / 640 acres
- OPEN:** from first day of archery pronghorn season to May 31
- HUNTING:** deer, elk, pronghorn

LITTLE COCHETOPA CREEK - Chaffee Co.

- DIRECTIONS:** From Poncha Springs, take Hwy. 50 W 2.5 miles to CR 210, then go S 4.5 miles. Timber activity may be present.
- GMU/ACRES:** 561 / 320 acres
- OPEN:** Sept. 1-May 31
- HUNTING:** deer, elk, small game

LITTLE LA GARITA CREEK - Saguache Co.

- DIRECTIONS:** From La Garita, go W on Carnero Creek Rd. for 1 mile; go S at fork on La Garita Rd. for 3 miles. Go W on USFS Rd. 670 (La Garita Creek) 5 miles. Take USFS Rd. 670 to SE corner or from W on USFS Rd. 670 to SW corner.
- GMU/ACRES:** 79 / 640 acres
- OPEN:** Sept. 1-end of February for hunting. Open year-round for watchable wildlife.
- HUNTING:** elk, deer, pronghorn, bear, lion, rabbit, squirrel, dove, coyote, beaver

LITTLE SHEEP MOUNTAIN - Huerfano Co.

- DIRECTIONS:** From Gardner, go SW on CR 560 (Arco Rd.) for 7 miles. CR 560 traverses STL from NW corner to S side.
- GMU/ACRES:** 85 / 640 acres
- OPEN:** Sept. 1-May 31
- HUNTING:** deer, bear, elk, rabbit, dove, band-tailed pigeon, turkey
- RESTRICTIONS:** motor vehicles prohibited off county roads.

LITTLE SNAKE - Moffat Co.

- DIRECTIONS:** From Maybell, go 15 miles NW on Hwy. 318 to CR 21. Go N on CR 21 about 3.5 miles.
- GMUs/ACRES:** 2, 3 / 640 acres
- OPEN:** Sept. 1-end of February
- HUNTING:** deer, pronghorn, elk, rabbit

LOS CREEK - Saguache Co.

- DIRECTIONS:** From Gunnison on Hwy. 50, go E 8 miles to Hwy. 114. Go SE on Hwy. 114 about 25 miles to CR 17GG (FR 804). Go S on CR 17GG about 6 miles to stop sign. Turn E on CR NN-14 and go about 1.25 miles, then go S on CR 17FF (FR 787) 2.5 miles to FR 787.2A. Follow FR 787.2A E 2 miles to S access.
- GMU/ACRES:** 67 / 320 acres
- OPEN:** Aug. 15-end of February
- HUNTING:** pronghorn, elk, deer, small game
- FISHING:** coldwater stream

LOS MOGOTES PEAK - Conejos Co.

- DIRECTIONS:** From S side of Antonito at Hwys. 285 and 17, go 7 miles W on Hwy. 17 to two-track trail N of Hwy. 17 by old cemetery. Go N and W on two-track along N side of Los Mogotes Peak. Go past peak 5 miles through BLM to E boundary.
- GMU/ACRES:** 81 / 640 acres
- OPEN:** Aug. 15-end of February
- HUNTING:** elk, deer, pronghorn, rabbit, grouse, coyote

MACFARLANE RESERVOIR - Jackson Co.

- DIRECTIONS:** From Walden, go S on Hwy. 125 for 18 miles to CR 28. Go 2.1 miles W to parking lot or go 0.3 of a mile W to two-track road. For access to W portion, take access road 2.1 miles N. Go left at Y intersection, then go 0.7 of a mile to fence. Go through gate and follow road N on W side of fence 1 mile. Take two-track 0.8 of a mile W. Reservoir access also from BLM land.
- GMU/ACRES:** 17 / 2,880 acres
- OPEN:** Aug. 15-end of February
- HUNTING:** big game, small game
- RESTRICTIONS:**

- a. Two-track roads bisecting STL closed to motorized travel Oct. 15-end of regular rifle big-game seasons. Motorized travel allowed only on designated routes during this closure, but only from 10 a.m.-2 p.m. and 30 minutes after sunset until midnight for retrieval of harvested game only.
- b. Motorized travel for waterfowl hunting access to MacFarlane Res. is allowed at all times on designated routes only.

MANZANARES CREEK - Huerfano Co.

DIRECTIONS: STL is 3 miles SW of Redwing. From Redwing, go S on CR 570 to CR 576. Take CR 576 W to CR 575. Turn S on CR 575, which goes S, then curve W to BLM land.

GMU/ACRES: 861 / 1,420 acres

OPEN: Aug. 15-May 31

HUNTING: elk, deer, bear, lion, turkey, small game

RESTRICTIONS: motor vehicles restricted to county roads.

MAXWELL PARK - Chaffee Co.

NEW! DIRECTIONS: From stoplight in Buena Vista, go W on CR 306, then: **ACCESS 1:** Go W on CR 306 to CR 339. Go S on CR 339 about 2.9 miles to parking area on E side of CR 339.

ACCESS 2: From CR 306, go S on CR 321 about 1.75 miles to CR 328. Parking area is on SW corner of CR 321 and 328 intersection.

ACCESS 3: From CR 306, go S on CR 321 about 4.75 miles to CR 327. Go W on CR 327 for 1 mile to parking area on N side of CR 327.

ACCESS 4: From CR 306, go S on CR 321 about 4.5 miles to CR 324 and parking area on E side of CR 321. **ACCESS 5:** From CR 306, go S on CR 321 about 5 miles to parking area on east side of CR 321 where CR 321 crosses Dry Creek.

ACCESS 6: From CR 306, go S on CR 321 about 5.25 miles to CR 323. Go west on CR 323 to parking area at west end of STL on north side of CR 323.

GMU/ACRES: 481 / 4,901 acres

OPEN: Aug. 15-end of February

HUNTING: elk, deer, pronghorn, rabbit, dove, coyote

RESTRICTIONS:

- Maximum 4 vehicles in parking area; maximum 3 people per vehicle.
- Access through parking areas only.

MAYBELL - Moffat Co.

NEW! DIRECTIONS: From Maybell, go 1.5 miles N on CR 19. STL is E and W of CR 19, N of Yampa River. CR 19 bisects STL from N and S and provides primary access. All access to portion of property on W side of CR 19 is by Foot and Horseback only. Motorized vehicle use is prohibited on property on W side of CR 19. Access also from Hwy. 40, 4.5 miles E of Maybell and off Hwy. 318, W of Maybell near town of Sunbeam.

GMU/ACRES: 3 / 9,208 acres

OPEN: Aug. 15-end of February for hunting. Open year-round for fishing and watchable wildlife.

HUNTING: deer, elk, small game

FISHING: coldwater stream

RESTRICTIONS: camping permitted as posted.

MAYNARD GULCH - Routt Co.

DIRECTIONS: From Hayden, go 8 miles W on Hwy. 40. STL is N of highway.

GMU/ACRES: 441 / 724 acres

OPEN: first day of archery deer and elk season through May 31.

HUNTING: deer, elk, grouse, rabbit

RESTRICTIONS:

- Vehicle parking only in designated areas.

- Hunters may be limited through mandatory check station to control overcrowding, resource damage or trespassing on private property.

McARTHUR GULCH - Park Co.

DIRECTIONS: From Bailey, go W on CR 64 for 3.9 miles to parking area.

GMU/ACRES: 501 / 480 acres

OPEN: Sept. 1-May 31

HUNTING: deer, elk, turkey only

RESTRICTIONS:

- NEW!** Hunting allowed for deer, elk and turkey only. Hunting prohibited with centerfire rifles.
- Hunting prohibited in safety zone around ranch house and outbuildings as posted.

MCCOY GULCH - Fremont Co.

DIRECTIONS: From Cotopaxi, go 4 miles S on CR 1-A to CR 37 to BLM land. Go E across BLM to W STL boundary.

GMU/ACRES: 86 / 640 acres

OPEN: Sept. 1-May 31

HUNTING: turkey, bear, lion, elk, deer

MEADOW CREEK - Larimer Co.

DIRECTIONS: From Fort Collins, go 22 miles N on Hwy. 287 to Cherokee Park Rd. (CR 80C); then go 10 miles W to Middle Cherokee Management Area. Property in and adjacent to middle unit.

GMU/ACRES: 191 / 640 acres

OPEN: Sept. 1-end of February for hunting S of CR 80C. Open year-round for wildlife-related activities N of CR 80C.

HUNTING: deer, elk, pronghorn, small game

RESTRICTIONS:

- S of CR 80C, foot or horseback access only.
- Vehicle access N of CR 80C allowed only when Middle Cherokee Management Area is open to vehicles.

MENEFEE PEAK - Montezuma Co.

DIRECTIONS: From Mancos, go NE on Hwy. 160 for 5 miles. Turn right on dirt road at top of Mancos Hill. Go 2.5 miles up dirt road to Menefee Mountain.

GMU/ACRES: 73 / 635 acres

OPEN: Sept. 1-May 31

HUNTING: deer, elk, lion, turkey, bear, small game

MIDDLE CARTER (GUNSIGHT) - Grand Co.

DIRECTIONS — NW SECTOR: From Kremmling, take Hwy. 40 for 14 miles W to Chimney Rock Rd. (USFS Rd. 103).

SE SECTOR: From Kremmling, take Hwy. 40 W for 10 miles to CR 26. Follow CR 26 E/NE for 5.5 miles. Chimney Rock Rd. (USFS 103) accesses NW section; CR 26 accesses SE section.

GMU/ACRES: 181 / 5,019 acres

OPEN: Sept. 1-end of February

HUNTING: big game, small game

RESTRICTIONS:

- Public access for hunting only, except as otherwise allowed in this regulation.
- Camping, campfires allowed only as posted

within 300 feet of Chimney Rock Rd. (CR 27/USFS 103).

CAUTION: Roads highly erodible; care advised in wet weather.

MIDDLE CREEK - Saguache Co.

DIRECTIONS: Go NW of Saguache on Hwy 114. Go N on CR 38 EE for 2.5 miles; then go N 2 miles on USFS Rd. 856.

GMU/ACRES: 681 / 640 acres

OPEN: Sept. 1-end of February

HUNTING: elk, deer, pronghorn, bear, lion, small game

MIDDLE PARK - Grand Co.

DIRECTIONS: From Kremmling, take Hwy. 40 W 6 miles to Hwy. 134; go 4 miles to Red Dirt Rd. (USFS Rd. 100). Then go N 15 miles to Buffalo Park. Take USFS Rd. 131 for 1 mile E to sign and gate.

GMU/ACRES: 27 / 4,144 acres

OPEN: Sept. 1-end of February

HUNTING: big game, small game

RESTRICTIONS: motor vehicles and parking restricted as posted.

MILK CREEK - Grand Co.

DIRECTIONS — SW ACCESS: From Kremmling, take Hwy. 40 W 6 miles to Hwy. 134; then go 4 miles to Red Dirt Rd. (USFS Rd. 100). Go N 15 miles to Buffalo Park; then go E on USFS Rd. 131 to sign and gate. **NE ACCESS:** From Kremmling, take Hwy. 40 for 20 miles W to CR 184. Go 2 miles W (dry weather only) through white pipe gate and along vehicle track to parking area just before Muddy Creek. In wet weather, stay on CR 184 to mile marker 161 and enter property from ridge or end of road. **TWO BAR ACCESS:** Take Hwy. 40 W of Kremmling 18 miles to signed parking area at mile marker 163. Timber activity may be present.

GMU/ACRES: 27 / 10,912 acres

OPEN: Sept. 1-end of February

HUNTING: big game, small game

RESTRICTIONS:

- Motor vehicles restricted to CR 184 (Hwy. 40, mile marker 163) and parking area (at mile marker 165) unless posted.
- Motor vehicle access via gate in Sect. 11 restricted to designated track when road is dry.
- Parking in Sect. 14 restricted as posted.

MINERAL HOT SPRINGS - Saguache Co.

DIRECTIONS: From Villa Grove, go S 4 miles on Hwy. 285 to CR GG, then go 0.8 of a mile E. CRs GG and 58EE bisect STL.

GMU/ACRES: 82 / 640 acres

OPEN: Aug. 15-end of February

HUNTING: pronghorn, deer, elk, small game

MISHAK LAKES - Saguache Co.

DIRECTIONS: From Moffat, go S 2 miles on Hwy. 17, which bisects STL and provides several access points W of CR O.

GMUs/ACRES: 82, 682 / 2,567 acres

OPEN: Aug. 15-end of February

HUNTING: deer, elk, small game

MOGOTAS ARROYO - Saguache Co.

DIRECTIONS: From Saguache, go S 15 miles on Hwy. 285 to CR L. Go W 4 miles to the BLM road that bisects STL.

GMU/ACRES: 68 / 320 acres

OPEN: Aug. 15-end of February for hunting. Open year-round for watchable wildlife.

HUNTING: pronghorn, deer, elk, bighorn sheep, rabbit, coyote, bobcat

MONUMENT BUTTE - Moffat Co.

DIRECTIONS: From Hamilton, go S 3 miles on Hwy. 13 to Yellow Jacket Pass Rd. (CR 45). Then go S on CR 45 for 4 miles to parking lot.

GMU/ACRES: 12 / 653 acres

OPEN: Sept. 1-end of February

HUNTING: deer, elk, rabbit, grouse

RESTRICTIONS: motor vehicles prohibited off of county road.

MOODY CREEK - Routt Co.

DIRECTIONS: From Steamboat Springs, take Hwy. 40 for 2 miles S to Hwy. 131. Take Hwy. 131 S to town of Yampa. Follow CR 7 SW until it turns into USFS Rd. 900. Go 0.75 of a mile N.

GMU/ACRES: 231 / 640 acres

OPEN: Sept. 1-end of February

HUNTING: big game, small game

RESTRICTIONS: hunting prohibited N of Moody Creek.

MOONHILL - Routt Co.

DIRECTIONS: From Clark, go SE on USFS Rd. 440 to Rd. 471. At USFS Rd. 471A, walk SW into Long Draw; go 3 miles. Also, corner of Moonhill is next to CR 129 about 12 miles N of Hwy. 40 at Steamboat Springs. Parking at USFS Rd. 471A.

GMU/ACRES: 14 / 640 acres

OPEN: Sept. 1-end of February

HUNTING: elk, deer, small game

RESTRICTIONS:

- Hunting prohibited with centerfire rifles.
- Motorized vehicles, snowmobiles, bicycles prohibited.
- Firewood cutting prohibited.

NEW! MOOSEHEAD MOUNTAIN -

Moffat Co.

DIRECTIONS: From US Hwy 40 at mile post 5, go north on Harper's Corner Rd. Access on BLM land from Harper's Corner Rd. from mile post 6 (BLM trail 1520) to mile post 9.3. Or access from BLM land south of Moffat CR 16 at mile post 2.4 or 3.4. Access is by Foot or Horseback Only via BLM land.

GMU/ACRES: 10 / 640

OPEN: Aug. 15-end of February for hunting only.

HUNTING: elk, mule deer, sage grouse, dusky grouse

MORAPOS CREEK - Moffat Co.

DIRECTIONS: From Hamilton, go 2 miles S on Hwy. 13, then go S on CR 41. Go 2 miles to access on BLM land. Access is steep and up to 2 miles from CR. Game retrieval may be difficult.

GMU/ACRES: 12 / 640 acres

OPEN: Sept. 1-end of February

HUNTING: big game, small game

RESTRICTIONS: only access is from parking lot on BLM land off CR 41 on S side of property.

MORGAN GULCH - Moffat Co.

DIRECTIONS: Take Hwy. 13 S from Craig to Axial Basin. Go W on CR 51 to CR 32. Go W on CR 32 for 4 miles. CR 32 runs through STL. CR 133 runs through N part of STL.

GMU/ACRES: 211 / 640 acres

OPEN: Sept. 1-end of February

HUNTING: elk, deer, pronghorn, small game

MORRISON CREEK - Routt Co.

DIRECTIONS: From Oak Creek, go S 1 mile on Hwy. 131 to CR 14. Go E 4 miles to inlet of Stagecoach Res., then go S on CR 16 for 7 miles. Private access road on STL.

GMU/ACRES: 15 / 640 acres

OPEN: Sept. 1-end of February

HUNTING: big game, small game

RESTRICTIONS: motor vehicles prohibited off of county roads.

MUD SPRINGS - Park Co.

DIRECTIONS: From Hartsel, go E on Hwy. 24 for 4 miles to CR 15 (Elkhorn Rd.). Go N on CR 15 about 5 miles to the STL. CR 15 bisects the property.

GMU/ACRES: 50 / 640 acres

OPEN: Sept. 1-end of February

HUNTING: big game, small game only

NEE NOSHE RESERVOIR - Kiowa Co.

DIRECTIONS: From Eads, take Hwy. 287 S 10.5 miles to parking in designated area.

GMU/ACRES: 127 / 2,080 acres

OPEN: Nov. 1-March 31

HUNTING: waterfowl only

RESTRICTIONS:

- Waterfowl hunting only.
- Hunters must check in at CPW station before hunting.

NEESOPAH - Kiowa Co.

DIRECTIONS — TO PARKING LOT 1: From Eads, take Hwy. 287 S 10.5 miles. Parking lot W of Hwy. 287. **TO PARKING LOT 2:** From Eads, take Hwy. 287 S 12 miles to CR F. Go W on CR F 1 mile to parking lot 2, N of CR F.

GMU/ACRES: 126 / 2,243 acres

OPEN: Sept. 1-end of February

HUNTING: big game, small game

RESTRICTIONS:

- Use of buildings, equipment, safety zones surrounding facilities prohibited.
- From Nov. 1 through last day of waterfowl season, hunters must check in and out at Queens check station.

NEWLIN CREEK - Fremont Co.

DIRECTIONS: From Florence, go S on Hwy. 67 for 4.5 miles to CR 15. Go W 1 mile to NW corner of STL.

GMU/ACRES: 69 / 640 acres

OPEN: Sept. 1-May 31

HUNTING: deer, small game

RESTRICTIONS:

- Hunting prohibited with centerfire rifles.

- Hunting prohibited in buffer zone bounded on E, N and S by property boundary and extending 0.25 of a mile W along the E property boundary.

NORTH CANYON - Baca Co.

DIRECTIONS: In the town of Campo at Hwy. 287 and CR J, go 10 miles W on CR J to CR 18. Take CR 18 for 4 miles S.

GMU/ACRES: 144 / 632 acres

OPEN: Aug. 15-end of February

HUNTING: pronghorn, quail, coyote

RESTRICTIONS: foot access only.

NORTH PLATTE - Jackson Co.

DIRECTIONS: From Walden, go 0.5 of a mile W on CR 12, then go W 5.3 miles to CR 18. Go 2 miles W to bridge on North Platte River. Fishing access upstream from bridge. For hunting access, take CR 9 S from bridge 1 mile and access STL W of BLM land.

GMU/ACRES: 16 / 152 acres

OPEN: Aug. 15-end of February for hunting.

Open year-round for fishing.

HUNTING: big game, small game

FISHING: North Platte River

NORTH RABBIT CREEK - Larimer Co.

DIRECTIONS: From Fort Collins, go 22 miles N on Hwy. 287 to Cherokee Park Rd. (CR 80C), then go 6 miles W to Lower Cherokee Management Area. Follow access road 0.5 of a mile SW.

GMU/ACRES: 191 / 640 acres

OPEN: Aug. 15-Jan. 31 for big-game hunting. Open year-round for fishing and small-game hunting.

HUNTING: elk, deer, pronghorn, small game

RESTRICTIONS:

- Access by foot or horseback only except during big-game seasons when vehicle access allowed to Rabbit Creek SWA.
- Parking prohibited.
- Activities not listed here prohibited Sept. 1-May 1.

OLD WOMAN CREEK - Saguache Co.

DIRECTIONS: From Del Norte, go N on Hwy. 112 for 0.75 of a mile, turn left on CR 15. Go N and W about 4 miles. Turn right on USFS Rd. 660, go 6 miles. Turn left on USFS Rd. 646 and go 1 mile.

GMU/ACRES: 79 / 640 acres

OPEN: Sept. 1-end of February

HUNTING: big game, small game

OVERLAND TRAIL - Logan Co.

DIRECTIONS: From Atwood, go 0.5 of a mile S on Hwy. 63 to CR 16, then go E 0.5 of a mile to Overland Trail SWA parking area. Access to STL is from SWA parking area and across SWA only.

GMU/ACRES: 96 / 40 acres

OPEN: Sept. 1-May 31

HUNTING: mule deer, white-tailed deer, pheasant, quail, turkey, duck, geese, rabbit, squirrel, furbearers

RESTRICTIONS:

- Access allowed only from Overland Trail SWA parking lot.

- b. Camping and fires prohibited. Target practice prohibited except as posted.
- c. Discharge of firearms or bows prohibited, except when hunting. Discharge of bows also allowed for bowfishing.
- d. All recreational activities except deer hunting prohibited on opening weekend of regular plains rifle deer season, and opening day and first weekend of late plains rifle deer season.
- e. Horses prohibited except while training hunting dogs, and then only in Feb., March and April (through Wed. before the opening of spring turkey season), and Aug.
- f. During regular duck season, all small-game and waterfowl hunters must check out at designated check station before leaving property.
- g. Launching or taking out vessels prohibited from first day of teal season to last day of dark goose season.

OWL CREEK - Jackson Co.

DIRECTIONS: From Walden, take Hwy. 14 E 9 miles to CR 25. Go S 4.5 miles to STL, then go 0.7 of a mile to parking area.
GMU/ACRES: 171 / 640 acres
OPEN: Aug. 15-end of February for hunting. Open year-round for fishing.
HUNTING: big game, small game, waterfowl

OWL MOUNTAIN - Jackson Co.

DIRECTIONS: From Rand, go N on CR 27 for 7.6 miles to USFS Rd. 792. Go E 0.6 of a mile to BLM Rd. 2506. Timber activity may be present.
GMU/ACRES: 171 / 640 acres
OPEN: Aug. 15-end of February
HUNTING: big game, small game

OXBOW - Moffat Co.

DIRECTIONS: From Maybell, go 17 miles NW on Hwy. 318 to parking lot on S side.
GMU/ACRES: 2 / 640 acres
OPEN: Aug. 15-end of February
HUNTING: deer, elk, pronghorn, waterfowl, dove, rabbit, prairie dog
FISHING: in Oxbow area only of Little Snake River
RESTRICTIONS:

- a. From March 1-Aug. 15, watchable wildlife activities allowed only above natural bluff 75 yards from water on N edge of property.
- b. Open for youth mentor hunting, as posted. For information, call the Craig area office at (970) 824-3046.

PARKDALE - Fremont Co.

DIRECTIONS: Three miles west of Parkdale on Hwy. 50.
GMU/ACRES: 58 / 640 acres
OPEN: year-round for fishing. Open Sept. 1-end of February, for all other wildlife recreation.
HUNTING: elk, deer, lion, bighorn, small game

PASS CREEK - Larimer Co.

DIRECTIONS: From Hwy. 287, go 40 miles W on Cherokee Park Rd. (CR 80C) to CR 103. Then go W to CR 190. Go 5 miles to W side.
GMU/ACRES: 7 / 640 acres
OPEN: Sept. 1-end of February

HUNTING: elk, deer, pronghorn, small game

RESTRICTIONS:

- a. Foot access only.
- b. Access permitted from S side where property joins USFS land.

PAT CANYON/WHITBY - Baca Co.

DIRECTIONS — WHITBY TRACT: From Springfield, go W on Hwy. 160 for 24.7 miles to CR 8. Go S on CR 8 for 5.5 miles to CR G. Go E 0.8 of a mile to Comanche National Grassland. STL N of Comanche. **PAT CANYON TRACT:** From Springfield, go W on Hwy. 160 for 24.7 miles to CR 8. Go S on CR 8 for 10 miles to Kirkwell. Go W on CR M for 2 miles to CR 5. Go S on CR 5 for 1.1 miles.
GMU/ACRES: 144 / 1,302 acres
OPEN: Sept. 1-end of February
HUNTING: small game, deer, pronghorn
RESTRICTIONS:

- a. Foot access only.
- b. Motor vehicles prohibited.

PECK MESA - Moffat Co.

DIRECTIONS: From Maybell, take Hwy. 318 NW to CR 10. Turn S on CR 10 and go about 2 miles. Property N of CR 10.
GMU/ACRES: 11 / 640 acres
OPEN: Aug. 1-end of February
HUNTING: pronghorn, deer, elk, small game
RESTRICTIONS:

- a. Only portable hunting blinds allowed.
- b. Motor vehicles restricted to CR 10.

PFIISTER DRAW - Larimer Co.

DIRECTIONS: From Fort Collins, go 22 miles N on Hwy. 287 to CR 80C. Go W to CR 103 (known as Four Corners). Go N 7 miles to E properties. To W STL, turn off USFS Rd. 200 and go W 5 miles. **SECTS. 25 AND 36** are off CR 103, which goes through SW corner of Sect. 36. **SECT. 34** is 5 miles W of CR 103 on USFS Rd. 200. Go N 1 mile on BLM two-track road.
GMUs/ACRES: 7, 8 / 1,920 acres
OPEN: Sept. 1-end of February
HUNTING: pronghorn, small game
RESTRICTIONS: motor vehicles prohibited.

PINE TREE GULCH - Moffat Co.

DIRECTIONS: East of Maybell, go S of Hwy. 40 on CR 57 for 12 miles.
GMU/ACRES: 211 / 640 acres
OPEN: Sept. 1-end of February
HUNTING: deer, elk, small game
RESTRICTIONS: access only from parking lot on CR 57.

PINKHAM MOUNTAIN - Jackson Co.

DIRECTIONS: From Walden, go 13 miles N on Hwy. 125 to Hwy. 127. Go 9 miles N to CR 48 (USFS Rd. 895), then go W 1.5 miles to CR 49 (USFS Rd. 891), then go S to end of road. **NOTE:** *USFS road closed to motorized travel at the gate. Users must continue S about 1.25 miles on road by foot or non-motorized travel to STL boundary.*
GMU/ACRES: 6 / 520 acres
OPEN: Aug. 15-end of February
HUNTING: big game, small game

PINNACLE ROCK - Fremont Co.

DIRECTIONS: From Cañon City, go 15 miles W on Hwy. 50 to Salt Lick BLM area. Then go 0.5 of a mile S through BLM to NE corner of STL. Parking at Five Points Recreation Site.
GMU/ACRES: 691 / 520 acres
OPEN: Sept. 1-May 31
HUNTING: turkey, deer, elk, bighorn sheep, bear

PINON HILLS - Conejos Co.

DIRECTIONS: From Manassa, go 3.6 miles E on Hwy. 142 to BLM Rd. 5006, and go SE 3 miles. STL is S of road.
GMU/ACRES: 81 / 640 acres
OPEN: Sept. 1-end of February for hunting. Open year-round for watchable wildlife.
HUNTING: deer, elk, small game

PINON RIDGE - Moffat Co.

DIRECTIONS: From Meeker, go W on Hwy. 64 to CR 77. Go N to BLM Rd. 1509.
GMU/ACRES: 11 / 640 acres
OPEN: Sept. 1-end of February
HUNTING: deer, elk, pronghorn, small game

POISON SPYDER - San Miguel Co.

DIRECTIONS: From Naturita, take Hwy. 141 for 15 miles S to CR 29W. Take CR 29W, then go W 1.7 miles from Hwy. 141 on BLM Rd. 4088, then go 2 miles NW. Turn S and go 1 mile.
GMU/ACRES: 70 / 640 acres
OPEN: Sept. 1-end of February
HUNTING: deer, elk, small game

POLE GULCH - Moffat Co.

DIRECTIONS: From Craig, go 39 miles N on Hwy. 13 to CR 4, go W for 1.75 miles. Land is S of CR 4, extending 5 miles W of CR 9.
GMU/ACRES: 3 / 11,026 acres
OPEN: Aug. 1-end of February
HUNTING: big game, small game
RESTRICTIONS: only portable hunting blinds allowed.

PONCHA PASS - Chaffee Co.

DIRECTIONS: From Poncha Springs, go S 0.5 of a mile on Hwy. 285 to NE corner.
GMU/ACRES: 561 / 360 acres
OPEN: Sept. 1-end of February
HUNTING: deer, elk, rabbit

POUDRE RIVER - Larimer Co.

DIRECTIONS: From Fort Collins, go NW on Hwy. 287 to Ted's Place (Conoco Station), then either go W on Hwy. 14 for 1.7 miles to STL, or go N on Hwy. 287 for 3 miles. Hwy. 14 access N and E of road or through Gateway Park when open.
GMU/ACRES: 191 / 5,762 acres
OPEN: Sept. 1-May 15 for hunting. Open year-round for fishing as posted.
HUNTING: Big game, small game, furbearers
FISHING: coldwater stream (Poudre River, North Fork of Poudre and Seaman Res.)
RESTRICTIONS:

- a. Public access prohibited E of Hwy. 287.
- b. Access from Hwy. 14, from parking area on W side of Hwy. 287, and USFS lands.

PROSPECT - Weld Co.

DIRECTIONS: From Hudson, go E on Hwy. 52 approximately 7 miles to CR 59. Go S on CR 59 about 4 miles to parking area that is on E side of CR 59, in NW corner of Section 36.

GMU/ACRES: 99 / 140 acres

OPEN: Sept. 1-end of February

HUNTING: waterfowl, rabbit, dove, pheasant, coyote

RESTRICTIONS: open for small-game hunting only; access through designated parking only.

PTARMIGAN - Grand Co.

DIRECTIONS: From Fraser, take CR 50 (Crooked Creek Rd.) W to USFS Rd. 882. Take Rd. 882 S to property boundary.

GMU/ACRES: 28 / 640 acres

OPEN: Sept. 1-end of February for hunting. Open year-round for watchable wildlife.

HUNTING: deer, elk, bear, small game

RESTRICTIONS: motor vehicles prohibited except snowmobiles on 1 foot of snow.

QUAKEY MOUNTAIN - Gunnison Co.

DIRECTIONS: From Hwys. 50 and 135, go E on Hwy. 50 approximately 17 miles to CR 887 (Wuanita Hot Springs Rd.) Go N 10 miles to summit of Black Sage Pass. Go S on USFS Rd. 887.48. Park at trailhead 537 and go 2.5 miles.

GMU/ACRES: 551 / 640 acres

OPEN: Aug. 15-end of February

HUNTING: big game, small game

RABBIT EARS - Jackson Co.

DIRECTIONS: From Walden, go W on Hwy. 14 to mile marker 5.9, then go N 0.6 of a mile to parking lot. Or, go 4.4 miles, and lot is on N side. Timber activity may be present.

GMU/ACRES: 16 / 5,189 acres

OPEN: Aug. 15-end of February for hunting.

Open year-round for fishing.

HUNTING: big game, small game

FISHING: coldwater stream

RESTRICTIONS: as posted, closure area on W side from Aug. 15-Sept. 1.

RAJADERO CANYON - Conejos Co.

DIRECTIONS: From La Jara, go 14 miles W on CR 15. Turn left on dirt road at Centro, then go 7 miles on La Jara Res. Rd.

GMU/ACRES: 81 / 673 acres

OPEN: Sept. 1-end of February

HUNTING: deer, elk, lion, bear

RESTRICTIONS: motor vehicles prohibited off existing trails.

RATTLESNAKE HILL - Moffat Co.

DIRECTIONS: From Craig, go W on Hwy. 40 for 27 miles to CR 57 (Price Creek Rd.) Go 5 miles S/SW on CR 57 to CR 32, then go 4 miles S/SE. Parking and walk-through access gate at NE corner. Second walk-through gate on drift fence in SE quarter.

GMU/ACRES: 211 / 640 acres

OPEN: Sept. 1-end of February

HUNTING: deer, elk, pronghorn, rabbit, sage-grouse

RESTRICTIONS: hunting prohibited within 0.25-mile safety zone along E boundary as posted.

RED CANYON - Jackson Co.

DIRECTIONS: From Walden, go 0.5 of a mile W on Hwy. 14 to CR 12W, then go 5.3 miles W to CR 18. Then go 4.5 miles W to CR 5 and go 1 mile N to Delaney Butte Lakes SWA. Go W on CR 20 for 4.5 miles to oil well area, then take two-track road 1 mile.

GMU/ACRES: 16 / 640 acres

OPEN: Aug. 15-end of February

HUNTING: big game, small game

RESTRICTIONS:

a. Access only from parking area on USFS road, suitable for 4WD only.

b. No trailer access past parking area.

RED LION RANCH - Logan Co.

DIRECTIONS: From Crook, go NE on Hwy. 138 for 8.25 miles to Sedgwick-Logan county line. Turn S on CR 97/1, go 1.25 miles to parking area. Parking area off CR 97/1, just N of river bottom.

GMU/ACRES: 92 / 200 acres

OPEN: Sept. 1-May 31

HUNTING: deer, pheasant, quail, turkey, duck,

geese, rabbit, squirrel

RESTRICTIONS:

a. Access only as posted.

b. All recreational activities except deer hunting prohibited on opening weekend of regular plains rifle deer season, and opening day and first weekend of late plains rifle deer season.

c. Horses prohibited except while training hunting dogs, and then only in Feb., March and April (through Wed. before the opening of spring turkey season).

d. Launching or taking out vessels prohibited from first day of teal season through last day of dark goose season.

RIDGE ROAD - Jackson Co.

DIRECTIONS: From Walden, go 1.2 miles W on Hwy. 14 to CR 12W, then go 5.3 miles W to CR 18. Go 4.5 miles W to CR 5, then go S 1.7 miles to parking area.

GMU/ACRES: 16 / 320 acres

OPEN: Aug. 15-end of February

HUNTING: big game, small game

ROSITA - Custer Co.

DIRECTIONS: From Westcliffe, go S 3 miles on Hwy. 69, then go E 6 miles on CR 328. Go S 3 miles on CR 323.

GMU/ACRES: 84 / 640 acres

OPEN: first day of archery deer and elk season to May 31.

HUNTING: elk, deer, bear, small game

RESTRICTIONS: hunting, discharging weapons restricted to bows, muzzleloaders, shotguns.

SADDLE MOUNTAIN - Park Co.

DIRECTIONS: From Guffey, go 6 miles N on CR 59 to USFS boundary. Go 1.5 miles E over mountain by foot or horseback.

GMU/ACRES: 581 / 640 acres

OPEN: Sept. 1-end of February

HUNTING: elk, deer, bear

SAGE CREEK - Routt Co.

DIRECTIONS: From Hayden, go S on CR 37 for 7 miles.

GMU/ACRES: 13 / 640 acres

OPEN: first day of archery deer and elk season through May 31

HUNTING: elk, deer, dusky grouse, rabbit

SAGEBRUSH DRAW - Moffat Co.

DIRECTIONS: From Maybell, go W on Hwy. 40 to mile marker 42. Turn S on BLM Rd. 1509. Go 5 miles.

GMU/ACRES: 11 / 640 acres

OPEN: Aug. 15-end of February

HUNTING: deer, elk, pronghorn, rabbit, sage-grouse, dove

NOTE: Exchange of use on STL. Part private land, part STL Public Access Program.

SAGUACHE CREEK - Saguache Co.

DIRECTIONS: From Moffat, go S 2 miles on Hwy. 17, which bisects STL and provides several access points W of CR O.

GMU/ACRES: 682 / 2,714 acres

OPEN: Aug. 15-end of February

HUNTING: deer, elk, small game

SAINT CHARLES - Pueblo Co.

DIRECTIONS: From Pueblo, go E on Hwy. 50 to 27th Lane until it turns into Doyle Rd. From end of pavement, go 4 miles to access gate. Follow signs to parking lot.

GMU/ACRES: 128 / 12,554 acres

OPEN: Aug. 15-end of February

HUNTING: deer, pronghorn, scaled quail, mourning dove, rabbit, coyote

RESTRICTIONS:

a. Discharging firearms prohibited within 0.25-mile range of buildings.

b. Foot or horseback access only; access from parking areas only.

SAKARIASON - Las Animas Co.

DIRECTIONS: From Trinidad, go W 15.3 miles on Hwy. 12 to CR 41.7. Go 11.6 miles N.

GMU/ACRES: 85 / 560 acres

OPEN: Sept. 1-May 31

HUNTING: elk, deer, bear, turkey, lion

RESTRICTIONS: access restricted as posted on W side.

SAN JUAN CREEK - Saguache Co.

DIRECTIONS: From Saguache, go S on Hwy. 285 for 6 miles to CR T. Go 2 miles W, then go S 1.25 miles.

GMU/ACRES: 68 / 3,238 acres

OPEN: Sept. 1-end of February

HUNTING: pronghorn, elk, deer, rabbit, coyote

SAN LUIS HILLS - Conejos Co.

DIRECTIONS: In Antonito at Hwy. 285 and 6th Street (CR G), go 11.5 miles E on CR G. Turn N on a two-track road, go 1 mile. STL is 0.25 of a mile E across BLM to W edge.

GMU/ACRES: 81 / 640 acres

OPEN: Aug. 15-end of February

HUNTING: elk, deer, pronghorn, rabbit, grouse, coyote

SAND CREEK CENTRAL - Chaffee Co.

DIRECTIONS: Go 0.25 of a mile S of Hwys. 291 and 285 or 6.5 miles N of Poncha Springs on Hwy. 285. STL is on the W side of Hwy. 285.

GMU/ACRES: 56 / 597 acres

OPEN: Sept. 1-end of February

HUNTING: elk, deer, small game

SAND CREEK - Jackson Co.

DIRECTIONS: Follow directions to Adams STL. Access from Adams STL or Colorado State Forest.

GMU/ACRES: 6 / 5,038 acres

OPEN: Aug. 15-end of February

HUNTING: big game, small game

RESTRICTIONS: camping permitted as posted.

SAND CREEK SOUTH - Baca Co.

DIRECTIONS: From Campo, go 15 miles W on Rd. J, turn S on Rd. 13 and go 5.5 miles to forest service pasture, Gate 2C. Go S and E 1 mile, take right fork S for 0.25 of a mile.

GMU/ACRES: 144 / 319 acres

OPEN: Sept. 1-May 31

HUNTING: deer, lion, dove, scaled quail, rabbit, coyote, bobcat, turkey

SAND GULCH NO. 1 - Fremont Co.

DIRECTIONS: From Hwy. 50 in Howard, go N on CR 7 about 0.25 of a mile. At CRs 7 and 45, go E on CR 45 about 0.5 of a mile to Sand Gulch. At Sand Gulch, go N about 0.75 of a mile to STL. Timber activity may be present.

GMU/ACRES: 58 / 640 acres

OPEN: Sept. 1-May 31

HUNTING: elk, deer, lion, small game

RESTRICTIONS: motor vehicles prohibited off BLM access road.

SAND GULCH NO. 2 - Fremont Co.

DIRECTIONS: From Badger Creek and Arkansas River, go N about 2.5 miles following closed BLM road. From BLM road closure, access by foot or horseback only.

GMU/ACRES: 57 / 560 acres

OPEN: Sept. 1-May 31

HUNTING: elk, deer, lion, small game

SAND GULCH NO. 3 - Fremont Co.

DIRECTIONS: From Cotopaxi, go N on CR 12 about 4 miles to CR 157A. Go W on CR 157A about 0.75 of a mile to BLM Falls Gulch/Falls Gulch Mountain Rd. Go S, then W on BLM Falls Gulch/Falls Gulch Mountain Rd. about 3 miles. STL 1 mile W by foot or horseback from end of road.

GMU/ACRES: 58 / 640 acres

OPEN: Sept. 1-May 31

HUNTING: elk, deer, lion, small game

SAND GULCH NO. 4 - Fremont Co.

DIRECTIONS: From Cotopaxi, go N on CR 12 about 15 miles to Jack Hall/BLM Rd. Go W on Jack Hall/BLM Rd. to designated parking area. STL is S and W about 4 miles.

GMU/ACRES: 58 / 640 acres

OPEN: Sept. 1-May 31

HUNTING: elk, deer, lion, small game

SANDERSON GULCH - Saguache Co.

DIRECTIONS: From La Garita, go N on CR 42 for 6 miles.

GMU/ACRES: 68 / 1,898 acres

OPEN: Aug. 15-May 31

HUNTING: deer, pronghorn, elk, rabbit, coyote

SANDY BLUFFS - Yuma Co.

DIRECTIONS: From Idalia, go 8.5 miles N on CR DD at Arikaree River.

GMU/ACRES: 102 / 3,682 acres

OPEN: Sept. 1-June 14

HUNTING: big game, small game

RESTRICTIONS: access restricted as posted E of Hwy. 385.

SCHULTZ CANYON - Huerfano Co.

DIRECTIONS: From Walsenburg, take CR 330 (Ideal Rd.) S 11 miles. CR 330 traverses NE quarter of Sec. 31 and S half of Sect. 36. CR 310 enters NE quarter of Sec. 31 on E side.

GMU/ACRES: 85 / 960 acres

OPEN: Sept. 1-May 31

HUNTING: deer, bear, lion, rabbit, dove, band-tailed pigeon, turkey

SHAW CREEK - Rio Grande Co.

DIRECTIONS: Go 6 miles E of South Fork, or 9 miles W of Del Norte on Hwy. 160. Turn S at New Hope Community Church and take the gravel road W of church to the parking area.

GMU/ACRES: 80 / 469 acres

OPEN: Sept. 1-end of February. Open through March 31 for mountain lion hunting only.

HUNTING: elk, mule deer, mountain lion, grouse, rabbit, coyote, bobcat

RESTRICTIONS: access by foot or horseback only.

SHORT CREEK BALDY - Fremont Co.

DIRECTIONS: From Cotopaxi, go W on Hwy. 50 for 6 miles to Kerr Gulch Rd., then go SW 5 miles.

GMU/ACRES: 86 / 640 acres

OPEN: Sept. 1-May 31

HUNTING: deer, elk, lion, small game

SIKES RANCH - Baca Co.

DIRECTIONS: From Prichett, go W on Hwy. 160 to CR 3. Go S on CR 3 approximately 8 miles. At the "Sikes South Rock Quarry" sign, turn W. Access to STL is only from and through Sikes Ranch SWA.

GMU/ACRES: 144 / 641 acres

OPEN: Sept. 1-end of February

HUNTING: deer, elk, waterfowl, fall turkey, rabbit, bobcat

RESTRICTIONS:

- Open one hour before sunrise to one hour after sunset. Hunters may remain as long as reasonable to retrieve downed game. Night hunting with permit also allowed.
- Motorized travel restricted to primary access route, CR O.
- Parking only in designated Sikes Ranch SWA parking lots.
- Access prohibited in the building envelope and designated safety zones, as posted.

e. Camping, fires, OHV use, wood cutting or gathering are prohibited.

f. Trapping allowed with permit. Permits must be on trappers at all times while trapping. Permits available at Lamar Service Center, (719) 336-6600, or by calling local officer at (719) 980-0025.

SIMSBERRY DRAW - Moffat Co.

DIRECTIONS: Take Hwy. 318 W from Maybell 10 miles to BLM Rd. 2122, then go N 2.5 miles.

GMU/ACRES: 3 / 640 acres

OPEN: Sept. 1-end of February

HUNTING: elk, deer, pronghorn, small game

SLEEPING GIANT - Routt Co.

DIRECTIONS: From Steamboat Springs, go 8 miles W on Hwy. 40, turn N on CR 44. Turn left at CR 46 and go 4 miles to signed parking area. Gate, parking lot in NW corner.

GMU/ACRES: 214 / 400 acres

OPEN: Sept. 1-end of February

HUNTING: deer, elk, black bear, grouse

SLIDE MOUNTAIN - Grand Co.

DIRECTIONS: East of Kremmling, turn N off Hwy. 40 on CR 2 and go 4 miles to Black Mountain Rd. Go 7.2 miles. Turn left, go 0.2 of a mile to fork and go left 0.3 of a mile to sign. Access is steep with no access across neighboring private land on S, W or N.

GMU/ACRES: 18 / 1,280 acres

OPEN: Sept. 1-end of February

HUNTING: deer, elk, pronghorn

SOUTH DUFFY MOUNTAIN - Moffat Co.

DIRECTIONS: Go S of Craig on Hwy. 13 to CR 51. Go W 2 miles to CR 17, then go N 5 miles.

GMU/ACRES: 211 / 640 acres

OPEN: Sept. 1-end of February

HUNTING: elk, deer, pronghorn, small game

SOUTH MIDDLE CREEK - Huerfano Co.

DIRECTIONS: From La Veta, go 0.5 of a mile S on Hwy. 12 to Indian Creek Rd. (USFS Rd. 410). Go W 11 miles. Timber activity may be present.

GMU/ACRES: 85 / 585 acres

OPEN: Sept. 1-May 31

HUNTING: deer, elk, bear, lion, turkey, dusky grouse

SOUTH NIPPLE RIM - Moffat Co.

DIRECTIONS: From Maybell, go N on CR 19 for 12 miles to CR 21. Then go N 11 miles to CR 7 and head N 2 miles to CR 4. Then go W 9 miles to CR 66 and go S.

GMUs/ACRES: 2, 3 / 19,962 acres

OPEN: Aug. 15-end of February for hunting. Open year-round for watchable wildlife.

HUNTING: pronghorn, deer, elk, coyote
RESTRICTIONS: discharging firearms prohibited within 100 feet of buildings, corrals as posted.

STATE LINE - Baca Co.

DIRECTIONS: From Campo, go 4 miles W on Rd. J, then go S on Rd. 24 for 5 miles. Turn E through USFS pasture gate 6M. Go 1 mile, and turn S at gate 6A on a two-track trail. After 1 mile, go through two gates and continue SE

for 1.3 miles to NW corner. 4WD required for sandy, unimproved roads in USFS pastures.
GMU/ACRES: 144 / 496 acres
OPEN: Sept. 1-end of February
HUNTING: pronghorn, scaled quail, rabbit, coyote
RESTRICTIONS: foot access only.

STEEL CANYON - Saguache Co.

DIRECTIONS: From Villa Grove, go E on CR LL57 (USFS Rd. 970) for 3.5 miles.
GMU/ACRES: 82 / 640 acres
OPEN: Aug. 15-end of February for hunting. Open year-round for watchable wildlife.
HUNTING: elk, deer, pronghorn, rabbit, snowshoe hare, coyote

STEINHOFF HILL - Larimer Co.

DIRECTIONS: From Fort Collins, go N on Hwy. 287 about 16 miles to CR 74E at The Forks, go 4 miles W on CR 74E, then go N on CR 37 for 0.5 of a mile.
GMU/ACRES: 191 / 480 acres
OPEN: Sept. 1-end of February
HUNTING: big game, small game
RESTRICTIONS:
 a. Big-game hunting by archery only.
 b. Small-game hunting prohibited except by archery or shotguns not firing single slugs.

STEVEN'S GULCH - Larimer Co.

DIRECTIONS: From Fort Collins, take Hwy. 287 N to CR 74E (Red Feather Lakes Rd.). Go W on CR 74E to USFS road near mile marker 11 on 74E. Follow USFS road S until it enters USFS land. Access at this point is by foot or horse across USFS land. No public road access directly to property boundary.
GMU/ACRES: 191 / 480 acres
OPEN: Sept. 1-end of February
HUNTING: big game, small game

STOKES GULCH - Routt Co.

DIRECTIONS: From Hayden, go S on CR 37 to CR 59.
GMU/ACRES: 13 / 1,863 acres
OPEN: first day of archery deer and elk season to May 31
HUNTING: deer, elk, pronghorn, waterfowl

STONEHOUSE GULCH - Saguache Co.

DIRECTIONS: From Saguache, go 10 miles N on Hwy. 285 to BLM road, then go S from Noland Gulch Loop Road to Stonehouse Gulch (across Hwy. 285 from Mineral Hot Springs). Go W 0.5 of a mile, then go S 2 miles.
GMU/ACRES: 681 / 560 acres
OPEN: Aug. 15-end of February
HUNTING: elk, deer, bighorn sheep, pronghorn, rabbit, dusky grouse, dove, coyote

STONEFACE MOUNTAIN - Fremont Co.

DIRECTIONS: From Cotopaxi, go 17 miles N on CR 12. Timber activity may be present.
GMU/ACRES: 58 / 640 acres
OPEN: Sept. 1-May 31
HUNTING: deer, elk, turkey, bear, dusky grouse

SWEETWATER - Kiowa Co.

DIRECTIONS: From Wiley, go N on Hwy. 287 to CR A. Go W on CR A to CR 40, go N 3 miles.
GMU/ACRES: 126 / 640 acres
OPEN: for fishing, from last day of waterfowl season (or as posted) through Oct. 31. Open for hunting Sept. 1 through last day of waterfowl season (or as posted) to March 30.
HUNTING: waterfowl, small game, deer
FISHING: warmwater

TABLE MOUNTAIN - Fremont Co.

DIRECTIONS: From Cañon City, go 8 miles E on Hwy. 50 to Hwy. 67. Then go N 3 miles and turn E on CR 123. Go 0.25 of a mile to CR 132 and turn N. Go 9 miles to Beaver Creek SWA. Access via upper parking area of Beaver Creek SWA.
GMU/ACRES: 59 / 9,389 acres
OPEN: Sept. 1-May 31
HUNTING: deer, bear, lion, rabbit, dove, turkey, coyote
RESTRICTIONS:
 a. Camping prohibited except in big-game season in designated areas only.
 b. Horseback riding prohibited except during big-game season.

TALLAHASSEE ROAD - Fremont Co.

DIRECTIONS: From Cañon City, go 12 miles W on Hwy. 50 to Hwy. 9. Go NW 9 miles on Hwy. 9 to CR 2. Take CR 2 W for 3 miles.
GMU/ACRES: 58 / 640 acres
OPEN: Sept. 1-May 31
HUNTING: elk, deer, pronghorn, coyote, bear, grouse

TAYLOR DRAW - Jackson Co.

DIRECTIONS: From Rand, go S on Hwy. 125 for 2.2 miles to CR 21, which becomes USFS Rd. 740. Go 7.1 miles to Jack Creek. Take USFS Rds. 742 and 743 for 3.1 miles to gate.
GMU/ACRES: 171 / 320 acres
OPEN: Aug. 15-end of February
HUNTING: big game, small game

TED'S CANYON - Moffat Co.

DIRECTIONS: There is no public motor vehicle access directly to this STL. Only reachable from adjacent BLM lands. **PROPERTY DESCRIPTION:** Township 3N, Range 97W, Section 16. See property map at cpw.state.co.us.
GMU/ACRES: 11 / 640 acres
OPEN: Aug. 15-end of February
HUNTING: big game, small game
RESTRICTIONS: access by foot or horseback only.

TEMPLE CANYON - Moffat Co.

DIRECTIONS: From Craig, go SW on Hwy. 40 for 27 miles to CR 57 (Price Creek Rd.). Turn S to Rattlesnake Hill. Access via Rattlesnake Hill and BLM land, about 3 miles.
GMU/ACRES: 211 / 637 acres
OPEN: Sept. 1-end of February
HUNTING: deer, elk, small game, birds

TEXAS CREEK NO. 1 - Fremont Co.

DIRECTIONS: From Hwy. 50 at Texas Creek, go N on CR 27 (Texas Creek Gulch) about 2.5 miles to 217A Rd. Continue N/NW on 217A Rd. 1 mile to NE corner of STL.

GMU/ACRES: 58 / 250 acres

OPEN: Sept. 1-May 31
HUNTING: elk, deer, lion, bighorn sheep, small game
RESTRICTIONS: foot or horseback only except on 217A Rd.

TEXAS CREEK NO. 2 - Fremont Co.

DIRECTIONS: From Texas Creek No. 1 STL, continue N on 217A Rd. for 5 miles. STL is 0.5 of a mile W through BLM land. No access road to STL.
GMU/ACRES: 58 / 160 acres
OPEN: Sept. 1-end of February
HUNTING: elk, deer, lion, bighorn sheep, small game

THORNBURG DRAW - Moffat Co.

DIRECTIONS: From Maybell, go 5 miles W on Hwy. 40, turn S on BLM Rd. 1558. Go about 0.25 of a mile.
GMU/ACRES: 11 / 640 acres
OPEN: Sept. 1-end of February
HUNTING: pronghorn, deer, elk, small game

THREE MILE MOUNTAIN - Park Co.

DIRECTIONS — PARCEL 1: Go S from Hartsel 14 miles on Hwy. 9. Turn E on CR 116 (39-Mile Mtn. Rd.) and go 2 miles. **PARCEL 2:** Go S on Hwy. 9 for 9 miles. Turn E, go 1.1 miles on unmarked dirt road to W boundary.
GMU/ACRES: 58 / 640 acres in each parcel, 1,280 total
OPEN: Sept. 1-end of February
HUNTING: pronghorn, coyote, dove, rabbit

THREE SISTERS - Jackson Co.

DIRECTIONS: Follow directions to Elk Mountain STL. Access from Elk Mountain STL or Colorado State Forest.
GMU/ACRES: 6 / 1,523 acres
OPEN: Aug. 15-end of February
HUNTING: big game, small game
FISHING: coldwater stream
RESTRICTIONS: only access is from parking area at end of CR 12E.

TIGER LILY CREEK - Chaffee Co.

DIRECTIONS: From Buena Vista, go N on Hwy. 24 for 12 miles. STL E of Hwy. 24.
GMU/ACRES: 49 / 398 acres
OPEN: Sept. 1-end of February for hunting. Open year-round for fishing and watchable wildlife.
HUNTING: bighorn sheep, deer, elk
FISHING: Arkansas River

TOMICHI DOME - Gunnison Co.

DIRECTIONS: From Gunnison, at Hwys. 50 and 135, go 17 miles E on Hwy. 50 to BLM Rd. 3095 (Waunita Hot Springs Rd.). Turn N on BLM Rd. 3095 and go 4 miles to W boundary.
GMU/ACRES: 551 / 640 acres
OPEN: Sept. 1-end of February for hunting. Open year-round for fishing.
HUNTING: deer, elk, pronghorn, bear, lion, grouse, rabbit
FISHING: Hot Springs Res.
RESTRICTIONS: camping allowed as posted.

TRIANGLE - Moffat Co.

DIRECTIONS: Immediately W of Maybell off Hwys. 318 and 40.
GMU/ACRES: 3, 11 / 1,122 acres
OPEN: Sept. 1-end of February
HUNTING: deer, elk, pronghorn, small game

TROUBLESOME VALLEY RANCH - Grand Co.

DIRECTIONS: From Kremmling, take Hwy. 40 E 5 miles to CR 2, then go N about 9 miles to CR 24, turn right. Access through BLM or off road.
GMU/ACRES: 18 / 876 acres
OPEN: Sept. 1-end of February
HUNTING: elk, deer, rabbit, coyote, grouse

TURKEY GULCH - Fremont Co.

DIRECTIONS: Go 5 miles S of Texas Creek on Hwy. 69, then go 2 miles E on CR 28. Go 1 mile S by foot or horseback across BLM land.
GMU/ACRES: 691 / 640 acres
OPEN: Sept. 1-May 31 for hunting
HUNTING: elk, deer, bear, lion, small game

TURKEY TRACK RANCH - El Paso Co.

DIRECTIONS: From Fountain, go E 14 miles on Squirrel Creek Rd. This road and Peyton Hwy. border STL.
GMU/ACRES: 118 / 8,887 acres
OPEN: Sept. 1-end of February
HUNTING: big game, small game
RESTRICTIONS: access from designated parking area only.

TWENTY MILE - Routt Co.

DIRECTIONS: From Hwy. 40 E of Hayden, go S on CR 27 for 6 miles.
GMU/ACRES: 13 / 1,206 acres
OPEN: Aug. 15-end of February for hunting. Open year-round for fishing.
HUNTING: elk, deer, small game
RESTRICTIONS: small-game hunting on weekends and Labor Day by permit only. Max. of 8 hunters allowed daily. Max. 4 hunters allowed per permit. Permits are free and may be applied for by contacting Steamboat Springs area office, Box 775777, Steamboat Springs, CO 80477 or by calling (970) 871-2855. Application deadline July 1. Permits issued by drawing. Successful applicants notified by mail.
NOTE: Exchange of use on STL. Part private land, part STL Public Access Program.

VILLA GROVE - Saguache Co.

DIRECTIONS: One parcel 8.5 miles N of Villa Grove on Hwy. 285. Other parcel 3 miles NE of Villa Grove on Hayden Pass Rd. through BLM land.
GMU/ACRES: 82 / 880 acres
OPEN: Sept. 1-end of February
HUNTING: elk, deer, pronghorn, bear, small game.

VINCENTE CANYON - Conejos Co.

DIRECTIONS: From Monte Vista, go 21 miles S on Hwy. 15 to Capulin. Go 10 miles SW on dump road (CR 8) from Capulin to N end.
GMU/ACRES: 81 / 640 acres

OPEN: Aug. 15-May 31 for hunting. Open year-round for fishing.

HUNTING: bighorn sheep, deer, elk, pronghorn, lion, bear, small game
FISHING: La Jara Creek
RESTRICTIONS: camping permitted as posted.

WARMER GULCH - Park Co.

DIRECTIONS: From Cañon City, go W on Hwy. 50 to Hwy. 9. Turn N and go 0.5 of a mile N of Park-Fremont county line. Adjoins Thirty-One Mile Mountain.
GMU/ACRES: 58 / 640 acres
OPEN: Sept. 1-May 31
HUNTING: deer, bear, lion, elk, rabbit, dove, coyote
RESTRICTIONS:
 a. Access by foot or horseback only from the designated parking area, no motorized vehicles.

WAUGH MOUNTAIN - Park, Fremont Cos.

DIRECTIONS: From Cañon City, go W on Hwy. 50 for 12 miles. Turn right on Hwy. 9 and go 9 miles. Take CR 2 W for 15 miles. Foot access through BLM land on E and S. Use BLM parking lot.
GMU/ACRES: 58 / 18,253 acres
OPEN: first day of archery pronghorn season through May 31.
HUNTING: elk, deer, pronghorn, bear, coyote, grouse
NOTE: Exchange of use on STL. Part private land, part STL Public Access Program.

WEBER CANYON - Montezuma Co.

DIRECTIONS: From Mancos, go 3 miles S on CR 41. STL E of CR 41.
GMU/ACRES: 73 / 461 acres
OPEN: Sept. 1-end of February
HUNTING: deer, elk, lion, small game

WELDON VALLEY - Morgan Co.

DIRECTIONS: From Weldon, go E 0.33 of a mile on CR Y, then go N 2 miles on CR 10. STL on both sides of CR 10. Gate in SE corner of Sect. 22 on CR 10 and in SW corner of Sect. 21.
GMU/ACRES: 95 / 5,600 acres
OPEN: Sept. 1-end of February
HUNTING: deer, pronghorn, dove, waterfowl

WERNER ARROYO - Saguache Co.

DIRECTIONS: From Saguache, go S 7 miles on Hwy. 285 to CR T. Turn E and go 6 miles to CR 53. Then go S 2 miles to CR R. Turn W and go 1 mile. Turn N and go 0.5 of a mile.
GMU/ACRES: 682 / 320 acres
OPEN: Aug. 15-end of February
HUNTING: deer, pronghorn, waterfowl, rabbit, snowshoe hare, coyote, furbearers

WEST BEAR GULCH - Fremont Co.

DIRECTIONS: In Cañon City at 4th Street and Hwy. 50, go S/SE on 4th Street to CR 143 (Oak Creek Grade Rd.). Go 11 miles S on CR 143 to Yorkville and BLM Rd. 6227 (approx. 2 miles past USFS Oak Creek campground). Go 2 miles W/NW on Rd. 6227 to E boundary of property.
GMU/ACRES: 69 / 640 acres
OPEN: Sept. 1-May 31

HUNTING: turkey, deer, elk, bear, lion, small game

WEST CARTER MOUNTAIN - Grand Co.

DIRECTIONS: From Kremmling, take Hwy. 40 W 14 miles to Chimney Rock Rd. (CR 27/USFS Rd. 103). Access to SW corner (Indian Pass) begins at gate 1.5 miles E of Hwy. 40. Access from E and NE (Badger Creek) continues up Chimney Rock Rd. 5 miles to marked gates.
GMU/ACRES: 181 / 2,360 acres
OPEN: Sept. 1-end of February
HUNTING: big game, small game
RESTRICTIONS:
 a. Motor vehicles restricted to Chimney Rock Rd. unless posted.
 b. Camping, campfires allowed within 300 feet of Chimney Rock Rd. (CR 27/USFS Rd. 103) as posted, 14-day limit on camps.

WHISKEY CREEK - Eagle Co.

DIRECTIONS: From Vail, go W on I-70 to Exit 171, then go 0.5 of a mile W. STL S of I-70. Parking at USFS office at Meadow Mtn. (off I-70 Exit 171, 0.25 of a mile E). Timber activity may be present.
GMUs/ACRES: 36, 45 / 602 acres
OPEN: Sept. 1-end of February
HUNTING: deer, elk, bear, dusky grouse, rabbit, coyote

WILLOW CREEK - Moffat Co.

DIRECTIONS: From Craig, go N 29 miles on Hwy. 13 to CR 101. Go 7 miles NE on CR 101 to CR 70. Go 3 miles E on CR 70. STL 0.25 of a mile NE through BLM.
GMU/ACRES: 4 / 640 acres
OPEN: Sept. 1-May 31
HUNTING: deer, elk, lion, pronghorn, small game

WINDY RIDGE - Grand Co.

DIRECTIONS: From Kremmling, go W 20 miles on Hwy. 40 (Diamond Creek crossing, mile marker 163), go W 2 miles on CR 184. Timber activity may be present. CR access runs through private property until boundary of STL. Do not drive or park vehicles off county road in hay meadows, which are on private land.
GMU/ACRES: 27 / 880 acres
OPEN: Sept. 1-end of February
HUNTING: big game, small game
RESTRICTIONS:
 a. Motor vehicle access only on CR 184.
 b. Motor vehicle access through gate in Sect. 11 restricted to designated track when road is dry.
 c. Parking restricted in Sect. 14 as posted.

YAMPA RIVER - Routt Co.

DIRECTIONS: From Hayden, go 8 miles W on Hwy. 40. STL S of Hwy. 40. Access from Yampa River SWA. Parking available.
GMU/ACRES: 13 / 2,006 acres
OPEN: first day of archery deer and elk season through May 31.
HUNTING: deer, elk, grouse, rabbit
RESTRICTIONS: only access is from SWA parking area.

STATE PARKS



MORE ABOUT STATE PARKS

Scattered across the state, from prairies to peaks and suburbs to forests, Colorado's 42 state parks beckon visitors with outdoor fun throughout the year. You can enjoy more than 700 miles of trails, water sports, rock climbing and more than 4,000 campsites and 58 cabins and yurts. For information about hunting, fishing and other recreational opportunities at state parks, call 303-297-1192, or visit any state park, CPW office or go to cpw.state.co.us.

Rafters navigate The Numbers section of the Arkansas River at Arkansas Headwaters Recreation Area. The park offers 152 miles of river access, as well as picnicking, fishing, hunting, OHV, mountain biking and more. Photo by © CPW.

STATE PARK ACCESS RULES

The following information applies to all Colorado State Parks. Additional property-specific information is listed on the pages that follow.

PARK HOURS

- » Parks are open every day of the year, weather permitting.
- » Day-use areas generally are open 5 a.m.-10 p.m. Some day-use parks have closed gates at night; contact the park for hours of operation.

CAMPING & RESERVATIONS

- » Reserve campsites, yurts and cabins from six months up to three days in advance by going to cpw.state.co.us, or call (303) 470-1144, or (800) 678-CAMP (2267) outside the Denver metro area.
- » A non-refundable reservation fee applies when booking. Any site not reserved is available on a first-come, first-serve basis.
- » Entrance fees apply at all parks in addition to camping and reservation fees.

HUNTING ON STATE PARKS

- » Hunting is allowed only on some state parks. If it is allowed, it will be listed under "Recreation" in the parks information that starts on page 45.

FEES AND PASSES

FEES AND ENTRANCE PASSES

- » Entrance fees are charged at all state parks. They help offset operating costs.
- » Daily passes are \$7-\$9 per vehicle, depending on which park you visit.
- » Passes are available at the park and are valid until noon the following day after purchase. Typically, entrance fees cover all occupants of a vehicle, though some parks may charge a per-person fee (for walk-in or bicyclists).
- » **CHERRY CREEK STATE PARK** is subject to an additional fee for the Cherry Creek Basin Water Quality Authority.

ANNUAL PASSES

- » \$70 for one vehicle. Additional vehicle passes are \$35. An annual park pass is used in lieu of a daily entrance pass.
- » An annual pass allows you access to all state parks for 12 months from the date of purchase.
- » Available at any state park, at CPW offices, <http://parksstore.state.co.us>, or by calling (303) 866-3437.
- » Discounted annual passes are available to Colorado residents who are 64 years and older, disabled or eligible because of income.

STATE PARKS PROPERTIES

NOTE: This is a list of some popular recreation activities offered at Colorado State Parks. For rules and a full list of activities available at each park, go to the Park Finder online at cpw.state.co.us/placestogo/parks/Pages/ParkMap.aspx.

ARKANSAS HEADWATERS - Chaffee, Fremont, Lake and Pueblo Cos.

DIRECTIONS TO VISITOR CENTER: From the intersection of Hwys. 50/291 in Salida, go N on Hwy. 291 (1st Street). Go 1 block past stoplight to G Street, turn right 1 block to Sackett Avenue, turn left. Visitor Center is on left corner of Sackett and G streets.

PHONE: (719) 539-7289

ACRES: 6,193 land acres, 152 miles of river

FACILITIES: picnic sites, campgrounds, boat ramps, visitor center

RECREATION: hunting, fishing, OHV, camping, hiking, mountain biking, horseback trails, boating, swimming, cross-country skiing/snowshoeing, rock climbing, whitewater boating, wildlife viewing

BARR LAKE - Adams Co.

DIRECTIONS: From Denver, take I-76 E to Exit 22, Bromley Lane. Go E about 1 mile to Picadilly Road, then go S about 2 miles to park entrance on right.

PHONE: (303) 659-6005

ACRES: 1,164 land acres, 1,726 water acres

FACILITIES: picnic sites, boat ramp, visitor center
RECREATION: hunting by reservation only, fishing, hiking, biking, horseback trails, boating, cross-country skiing/snowshoeing

BONNY LAKE - Yuma Co.

NOTE: Bonny is now managed as part of the South Republican State Wildlife Area. The visitor center is closed and there is no water and electric available.

BOYD LAKE - Larimer Co.

DIRECTIONS: From I-25, take Hwy. 34 W; go N on Madison Avenue and follow signs. The park is 1 mile E of Loveland.

PHONE: (970) 669-1739

ACRES: 257 land acres, 1,747 water acres

FACILITIES: picnic sites, boat ramps, electric hookups, dump station, visitor center

RECREATION: hunting, fishing, camping, hiking, biking, boating, swimming, cross-country skiing/snowshoeing

CASTLEWOOD CANYON - Douglas Co.

DIRECTIONS: From I-25 at Castle Rock, go E on Founders Parkway to Hwy. 86; go E 4 miles to Franktown; go S on Hwy. 83 (S. Parker Road), and go 5 miles S to park entrance.

PHONE: (303) 688-5242

ACRES: 2,300 land acres

FACILITIES: picnic sites, visitor center

RECREATION: hiking, cross-country skiing/snowshoeing, rock climbing, wildlife viewing, educational tours, photography

CHATFIELD - Jefferson, Douglas, Arapahoe Cos.

DIRECTIONS: From Denver, go W on C-470 to Wadsworth (Hwy. 121) exit. Go S on Wadsworth

1 mile. Deer Creek entrance is on E of road. Or, from C-470 and Santa Fe Drive (Hwy. 85), go S on Hwy. 85, go W on Titan Pkwy., turn right on Roxborough Park Road to Plum Creek entrance.

PHONE: (303) 791-7275

ACRES: 3,895 land acres, 1,423 water acres

FACILITIES: picnic sites, horse rental, sewer and electrical hookups, dump station, boat ramps, marina, model airplane field

RECREATION: fishing, camping, hiking, biking, horseback trails, boating, swim beach, cross-country skiing/snowshoeing, hot-air ballooning, wildlife viewing

CHERRY CREEK - Arapahoe Co.

DIRECTIONS: From I-225, go 1 mile S on Parker Road, follow signs to E entrance of park.

PHONE: (303) 690-1166

ACRES: 3,532 land acres, 880 water acres

FACILITIES: picnic sites, horse rental, electrical hookups, dump station, boat ramps, marina, shooting range

RECREATION: fishing, camping, hiking, biking, horseback trails, boating, swimming, cross-country skiing/snowshoeing

CHEYENNE MOUNTAIN - El Paso Co.

DIRECTIONS: From I-25, exit on South Academy (Exit 135), go W on Academy to Hwy. 115. Go S on Hwy. 115 to first traffic light at Gate 1 of Fort Carson. Turn W at the light into the park entrance.

PHONE: (719) 576-2016

ACRES: 2,701 land acres

FACILITIES: picnic sites, campground with 51 full hookup sites and 10 basic sites, visitor center

RECREATION: camping, hiking, biking

CRAWFORD - Delta, Montrose Cos.

DIRECTIONS: From Delta, take Hwy. 92 E to Hotchkiss. Veer right on Hwy. 92. Go 10 miles to Crawford. Park is 1 mile S on Hwy. 92.

PHONE: (970) 921-5721

ACRES: 381 land acres, 379 water acres

FACILITIES: picnic sites, boat ramps, electrical hookups, dump station, visitor center

RECREATION: fishing, hunting, camping, hiking, biking, boating, swimming, cross-country skiing/snowshoeing, snowmobiling

ELDORADO CANYON - Boulder Co.

DIRECTIONS: From Hwy. 36, take the Superior/Louisville exit (McCaslin Blvd.); go S to Colo. 170, go W about 9 miles through Eldorado Springs. Park entrance is on W side of Eldorado Springs. **VISITOR CENTER:** Go 1 mile W of park entrance.

PHONE: (303) 494-3943

ACRES: 1,441 land acres, one mile of river

FACILITIES: picnic sites, visitor center

RECREATION: rock climbing, hiking, biking,

horseback trails, cross-country skiing/snowshoeing, fishing, hunting with primitive weapons only at the Crescent Meadows property

ELEVEN MILE - Park Co.

DIRECTIONS: From Colorado Springs, take Hwy. 24 W 38 miles until you get 1 mile W of town of Lake George. Then turn S on CR 90 and go 6 miles to CR 92. Go S on CR 92 for 5 miles to park.

PHONE: (719) 748-3401

ACRES: 4,167 land acres, 3,405 water acres

FACILITIES: picnic sites, boat ramps, electrical hookups, dump station, visitor center

RECREATION: hunting, fishing, camping, hiking, biking, boating, cross-country skiing/snowshoeing

ELKHEAD RESERVOIR - Moffat Co.

DIRECTIONS: From Steamboat Springs, take Hwy. 40 W approximately 41 miles to Moffat CR 29. Go right another 5 miles to CR 28; turn right to reservoir access.

PHONE: (970) 276-2061

ACRES: 1,208 land acres, 900 water acres

FACILITIES: picnic sites, boat ramps

RECREATION: hunting, fishing, camping, hiking, biking, horseback trails, boating, swimming, cross-country skiing/snowshoeing

GOLDEN GATE CANYON - Jefferson, Gilpin Cos.

DIRECTIONS: Take I-70 W, exit Hwy. 58, go 5 miles to Hwy. 93. Go N 1.5 miles to Golden Gate Canyon Road; turn left and go 13 miles to the visitor center.

PHONE: (303) 582-3707

ACRES: 11,895 land acres, 8 water acres

FACILITIES: picnic sites, electrical hookups, dump station, visitor center

RECREATION: hunting, fishing, camping, hiking, biking, horseback trails, cross-country skiing/snowshoeing, rock climbing

HARVEY GAP - Garfield Co.

DIRECTIONS: From Silt, go W on Hwy. 6/24 to First Street. Turn N on First Street and go 1.2 miles to Silt Mesa Rd. Go W 0.7 of a mile to Harvey Gap Rd. (CR 237). Go N, follow Harvey Gap Rd. for 3.4 miles to park.

PHONE: (970) 625-1607

ACRES: 106 land acres, 198 water acres

FACILITIES: picnic sites, boat ramp

RECREATION: hunting, fishing, boating, swimming, cross-country skiing/snowshoeing, snowmobiling

HIGHLINE LAKE - Mesa Co.

DIRECTIONS: From the Loma exit on I-70, (Hwy. 139), go N 6 miles to Q Road, then W 1.2 miles to 11.8 Road and N 1 mile to the park.

PHONE: (970) 858-7208

ACRES: 389 land acres, 173 water acres

FACILITIES: visitor center, picnic sites, boat ramps, dump station

RECREATION: hunting, fishing, camping, hiking, biking, horseback trails, boating, swimming

JACKSON LAKE - Morgan, Weld Cos.

DIRECTIONS: From Hwy. 34 and I-76 interchange, go N 7.25 miles on Colo. 39, through Goodrich. Then go W on Y5 (follow paved road) for 2.5 miles.

PHONE: (970) 645-2551

ACRES: 580 land acres, 2,511 water acres

FACILITIES: picnic sites, boat ramp, electrical hookups, dump station, visitor center

RECREATION: hunting, fishing, OHV, camping, hiking, boating, swimming, cross-country skiing/snowshoeing

JAMES M. ROBB / COLORADO RIVER -

Mesa Co.

PHONE: (970) 434-3388 or
(970) 858-9188 (Fruita Section)

CONNECTED LAKES -

DIRECTIONS: From the SW portion of Grand Junction at Hwy. 340, go NW on Dike Rd. 1.5 miles.

ACRES: 20 land acres, 30 water acres

FACILITIES: picnic sites, boat ramp

RECREATION: fishing, hiking, biking, boating

CORN LAKE -

DIRECTIONS: Take Exit 37 off I-70, go to 32 Rd., turn S on Hwy. 141 and go 2 miles.

ACRES: 100 land acres, 22 water acres

FACILITIES: picnic sites, boat ramp

RECREATION: fishing, hiking, biking, horseback trails

FRUITA -

DIRECTIONS: Take I-70 to Exit 19 at Fruita. Go S on Hwy. 340 for 0.5 of a mile to entrance on W.

ACRES: 20 land acres, 15 water acres

FACILITIES: picnic sites, boat ramp, electrical hookup, dump station, visitor center

RECREATION: fishing, camping, hiking, biking, horseback trails, boating

NOTE: Swim beach closed indefinitely

ISLAND ACRES -

DIRECTIONS: Take Exit 47 off I-70; follow signs.

ACRES: 627 land acres, 251 water acres

FACILITIES: picnic sites, electrical hookups, dump station

RECREATION: fishing, camping, hiking, biking, swimming

JOHN MARTIN RESERVOIR - Bent Co.

DIRECTIONS: Go 16 miles E of Las Animas on Hwy 50 to CR 24 at Hasty. Go S on CR 24 about 2 miles to park entrance.

PHONE: (719) 829-1801

ACRES: 1,642 land acres, 11,749 water acres

FACILITIES: picnic sites, boat ramps, electrical hookups, dump station, visitor center

RECREATION: fishing, camping, hiking, biking, boating, swimming, cross-country skiing/snowshoeing

LAKE PUEBLO - Pueblo Co.

DIRECTIONS: From I-25 at Pueblo, Exit No. 101; go 2.5 miles W on Hwy. 50. Turn S on Pueblo Blvd., go 4 miles to Thatcher Avenue. Turn W, go 4 miles to park entrance.

PHONE: (719) 561-9320

ACRES: 12,885 land acres, 4,611 water acres

FACILITIES: picnic sites, boat ramps, electrical

hookups, dump station, visitor center

RECREATION: hunting, fishing, camping, hiking, biking, horseback trails, boating, swimming

LATHROP - Huerfano Co.

DIRECTIONS: From Walsenburg, go 3 miles W on Hwy. 160.

PHONE: (719) 738-2376

ACRES: 1,780 land acres, 412 water acres

FACILITIES: picnic sites, boat ramps, electrical hookups, dump station, visitor center

RECREATION: hunting, fishing, camping, hiking, biking, boating, swimming, cross-country skiing/snowshoeing, golf

LONE MESA - Dolores Co.

DIRECTIONS: From Dolores, take USFS roads 526 and 514 N and W to park.

PHONE: (970) 882-2213

ACRES: 11,780 land acres

NOTE: the park is currently closed to the public. Limited hunting is allowed by a special use permit program during big-game seasons. Call for information.

LORY - Larimer Co.

DIRECTIONS: From Fort Collins, take Hwy. 287 N through LaPorte. Turn left at Bellvue exit (CR 52E) and go 1 mile to CR 23N. Turn left and go 1.4 miles to CR 25G. Turn right, go 1.6 miles to park entrance.

PHONE: (970) 493-1623

ACRES: 2,591 land acres

FACILITIES: picnic sites, visitor center

RECREATION: hunting, fishing, camping, hiking, biking, horseback trails, cross-country skiing/snowshoeing, rock climbing

MANCOS - Montezuma Co.

DIRECTIONS: From Durango, take Hwy. 160 W 27 miles to Mancos. Go N on Hwy. 184 approximately 0.25 of a mile, turn E on CR 42 (USFS Rd. 561). Go 4 miles and take CR N to park entrance.

PHONE: (970) 533-7065, offseason (970) 882-2213

ACRES: 354 land acres, 217 water acres

FACILITIES: picnic sites, boat ramp, dump station

RECREATION: fishing, camping, hiking, biking, horseback trails, boating, cross-country skiing/snowshoeing

MUELLER - Teller Co.

DIRECTIONS: From Colorado Springs, go 25 miles W on Hwy. 24 to Divide. Go S on Hwy. 67 for 3.5 miles to park entrance.

PHONE: (719) 687-2366

ACRES: 5,141 land acres, 5 water acres

FACILITIES: picnic sites, electrical hookups, dump station, showers, visitor center

RECREATION: camping, hiking, biking, horseback trails, cross-country skiing/snowshoeing, limited hunting and fishing

NAVAJO - Archuleta Co.

DIRECTIONS: From Pagosa Springs, take U.S. 160 W 17 miles. Go SW on Colo. 151 for 18 miles to Arboles. Go 2 miles S on CR 982.

PHONE: (970) 883-2208

ACRES: 2,087 land acres, 2,895 water acres - the reservoir is more than 15,000 water acres that span Colorado and New Mexico.

FACILITIES: picnic sites, boat ramp, electrical hookups, dump station, visitor center

RECREATION: hunting, fishing, camping, hiking, biking, boating, swimming

NOTE: Boaters may launch in either state and use the entire reservoir. Valid New Mexico AND Colorado fishing licenses are required.

NORTH STERLING - Logan Co.

DIRECTIONS: From the Sterling exit on I-76, go W on Chestnut Street (Hwy 6). Follow Hwy 6 W for 2 miles over the bridge. Turn N on North 3rd Street. Make a slight left onto Sidney Avenue and continue N for 1.5 miles.

Turn left onto CR 34 and go W for 1 mile. Turn right onto CR 39, follow the paved road N for 10 miles.

PHONE: (970) 522-3657

ACRES: 2,820 land acres, 2,895 water acres

FACILITIES: archery range, picnic sites, boat ramps, electrical hookups, dump station, visitor center

RECREATION: hunting, fishing, camping, hiking, biking, horseback trails, boating, swimming

PAONIA - Gunnison, Pitkin Cos.

DIRECTIONS: From Glenwood Springs, take Hwy. 82 S to Carbondale. At Hwy. 133, go S 46 miles.

PHONE: (970) 921-5721

ACRES: 1,250 land acres, 334 water acres

FACILITIES: picnic sites, boat ramp

RECREATION: hunting, fishing, camping, boating, cross-country skiing/snowshoeing

PEARL LAKE - Routt Co.

DIRECTIONS: From Steamboat Springs, go W 2 miles on Hwy. 40 to CR 129. Turn N and go 23 miles to Pearl Lake Rd. Go E 2 miles to park.

PHONE: (970) 879-3922

ACRES: 134 land acres, 166 water acres

FACILITIES: picnic sites, boat ramp

RECREATION: hunting, fishing, camping, hiking, biking, boating, cross-country skiing/snowshoeing, snowmobiling

RIDGWAY - Ouray Co.

DIRECTIONS: From Montrose, go 20 miles S on Hwy. 550.

PHONE: (970) 626-5822

ACRES: 2,100 land acres, 1,101 water acres

FACILITIES: picnic sites, boat ramp, buoy and slip rentals, electrical hookups, dump station, visitor center

RECREATION: hunting, fishing, camping, hiking trails, biking, boating, swimming, cross-country skiing/snowshoeing

RIFLE FALLS - Garfield Co.

DIRECTIONS: From I-70 exit at Rifle, take Hwy. 13 N through Rifle 3 miles. Turn right on Hwy. 325 and go 9.8 miles.

PHONE: (970) 625-1607

ACRES: 48 land acres

FACILITIES: picnic sites, electrical hookups

RECREATION: fishing, camping, hiking, biking, cross-country skiing/snowshoeing

RIFLE GAP - Garfield Co.

DIRECTIONS: From I-70 exit at Rifle, take Hwy. 13 N through Rifle 3 miles. Turn right on Hwy. 325 and go 6 miles.

PHONE: (970) 625-1607

ACRES: 973 land acres, 360 water acres

FACILITIES: picnic sites, boat ramp, dump station, visitor center

RECREATION: hunting, fishing, camping, biking, horseback trails, boating, swimming, cross-country skiing/snowshoeing, snowmobiling

ROXBOROUGH - Douglas Co.

DIRECTIONS: Take C-470 to the Wadsworth exit. Go 4.4 miles S to Waterton Rd.; turn left and go 1.6 miles to North Rampart Range Rd. Turn right and go 2.3 miles to Roxborough Park Rd.; turn left and go 1 block to the park access road. Drive 2.2 miles on the access road to reach the visitor center.

PHONE: (303) 973-3959

ACRES: 3,328 land acres

FACILITIES: visitor center

RECREATION: hiking, cross-country skiing/snowshoeing

SAN LUIS - Alamosa Co.

DIRECTIONS: From Walsenburg, take Hwy. 160 W 60 miles. Take Hwy. 150 N for 13.5 miles. Turn left on Six Mile Lane and go 8 miles; then go N 0.125 of a mile to entrance.

PHONE: (719) 378-2020

ACRES: 602 land acres, 684 water acres

FACILITIES: picnic sites, boat ramp, electrical hookups, dump station

RECREATION: hunting, fishing, camping, hiking, biking, boating, cross-country skiing/snowshoeing

SPINNEY MOUNTAIN - Park Co.

DIRECTIONS: From Colorado Springs, take Hwy. 24 W for 55 miles. Turn left and go 2.8 miles on CR 23. Then turn right on CR 59 and go 1.1 miles to entrance.

PHONE: (719) 748-3401

ACRES: 3,990 land acres, 2,444 water acres

FACILITIES: picnic sites, boat ramps

RECREATION: hunting, fishing, boating

ST. VRAIN - Weld Co.

DIRECTIONS: From I-25, go W on Hwy. 119, turn N on CR 7. Park is 7 miles E of Longmont.

PHONE: (303) 678-9402

ACRES: 689 land acres, 160 water acres

FACILITIES: picnic sites, dump station

RECREATION: fishing, camping, hiking, boating, cross-country skiing/snowshoeing

STAGECOACH - Routt Co.

DIRECTIONS: From I-70 at Silverthorne, take Hwy. 9 N for 38 miles. Go W on Hwy. 40 for 6 miles to Hwy. 134. Go W on Hwy. 134 for 27 miles to Hwy. 131. Go N 17 miles to CR 14 and follow signs.

PHONE: (970) 736-2436

ACRES: 810 land acres, 819 water acres

FACILITIES: picnic sites, boat ramps, electrical hookups, dump station

RECREATION: hunting, fishing, camping, hiking, biking, horseback trails, boating, swimming, cross-country skiing/snowshoeing, snowmobiling

STATE FOREST - Jackson Co.

DIRECTIONS: From Fort Collins, go 75 miles W on Hwy. 14, over Cameron Pass.

PHONE: (970) 723-8366

ACRES: 71,024 land acres, 170 water acres

FACILITIES: picnic sites, boat ramps, horse stables/rental, visitor center

RECREATION: hunting, fishing, OHV, camping, hiking, biking, horseback trails, boating, cross-country skiing/snowshoeing, snowmobiling, rock climbing

SWEITZER LAKE - Delta Co.

DIRECTIONS: From Delta, go 1 mile S on Hwy. 50. Or go 20 miles N of Montrose on Hwy. 50.

PHONE: (970) 874-4258

ACRES: 74 land acres, 137 water acres

FACILITIES: picnic sites, boat ramp, dump station, visitor center

RECREATION: hunting, fishing, hiking, biking, horseback trails, boating, swimming, cross-country skiing/snowshoeing

SYLVAN LAKE - Eagle Co.

DIRECTIONS: Take I-70 to Eagle (Exit 147), turn S, take first right out of the roundabout onto Hwy. 6. At next roundabout, turn right onto Sylvan Lake Rd. Follow signs 10 miles.

PHONE: (970) 328-2021

ACRES: 1,532 land acres, 42 water acres

FACILITIES: picnic sites, boat ramp, dump station, visitor center

RECREATION: hunting, fishing, camping, hiking, biking, horseback trails, boating, cross-country skiing/snowshoeing, snowmobiling

TRINIDAD LAKE - Las Animas Co.

DIRECTIONS: From I-25, take Exit 13B going E into Trinidad. Turn left at four-way stop onto Nevada, cross the river. At the next four-way stop, turn left onto Hwy. 12, go 3 miles W.

PHONE: (719) 846-6951

ACRES: 2,512 land acres, 800 water acres

FACILITIES: picnic sites, boat ramp, electrical hookups, non-electric sites, full hookup sites, dump station, visitor center

RECREATION: hunting, fishing, camping, hiking, biking, horseback trails, boating, cross-country skiing/snowshoeing

VEGA - Mesa Co.

DIRECTIONS: From I-70, go S on Hwy. 65 then E on Hwy. 330 through Collbran about 16 miles.

Turn S on 64.6 Rd. and go about 4 miles to the park.

PHONE: (970) 487-3407

ACRES: 944 land acres, 898 water acres

FACILITIES: picnic sites, boat ramps, electrical hookups, dump station, visitor center

RECREATION: hunting, fishing, OHV, camping, hiking, boating, cross-country skiing/snowshoeing, snowmobiling

YAMPA RIVER - Routt, Moffat Cos.

DIRECTIONS: All sites can be accessed from Colo. 40 W of Steamboat Springs, from Hayden to Deer Lodge Park Rd. Elkhead Res. is 10 miles E and N of Craig.

PHONE: (970) 276-2061

ACRES: 110 land acres, access to 134 river miles

FACILITIES: 9 river sites, picnic sites, 8 boat ramps, electrical hookups, dump station, showers, visitor center

RECREATION: fishing, rafting, camping, boating, cross-country skiing

Dinner & Dancing, Colorado Style

When you buy your state parks pass, don't forget your fishing license so you can spend some quality time together

cpw.state.co.us

© DENNIS MCCRINNEY, CPW

STAUNTON - Jefferson, Park Cos.

DIRECTIONS: From Denver, take Hwy. 285 S for 19.2 miles. Take the Elk Creek Rd. exit and go N on Elk Creek Rd. for 1.7 miles to entrance.

PHONE: (303) 816-0912

ACRES: 3,829 land acres, 5 water acres

FACILITIES: picnic sites

RECREATION: fishing, hiking, biking, horseback trails, rock climbing

STEAMBOAT LAKE - Routt Co.

DIRECTIONS: From Steamboat Springs, go W 2 miles on Hwy. 40 to CR 129 (at the 7-11 store). Turn N, go 25 miles to the visitor center.

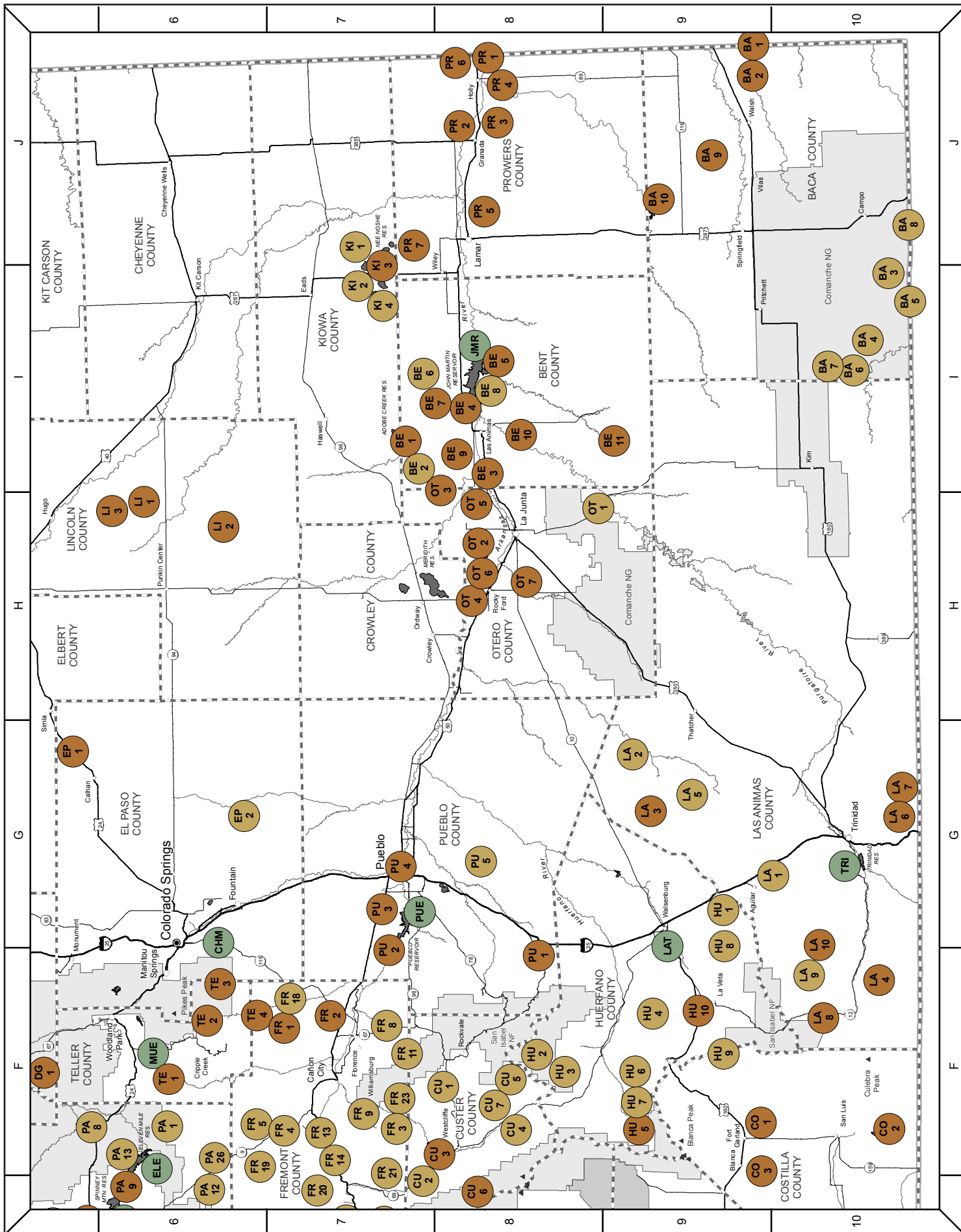
PHONE: (970) 879-3922

ACRES: 1,809 land acres, 1,011 water acres

FACILITIES: picnic sites, boat ramps, electrical hookups, dump station, visitor center

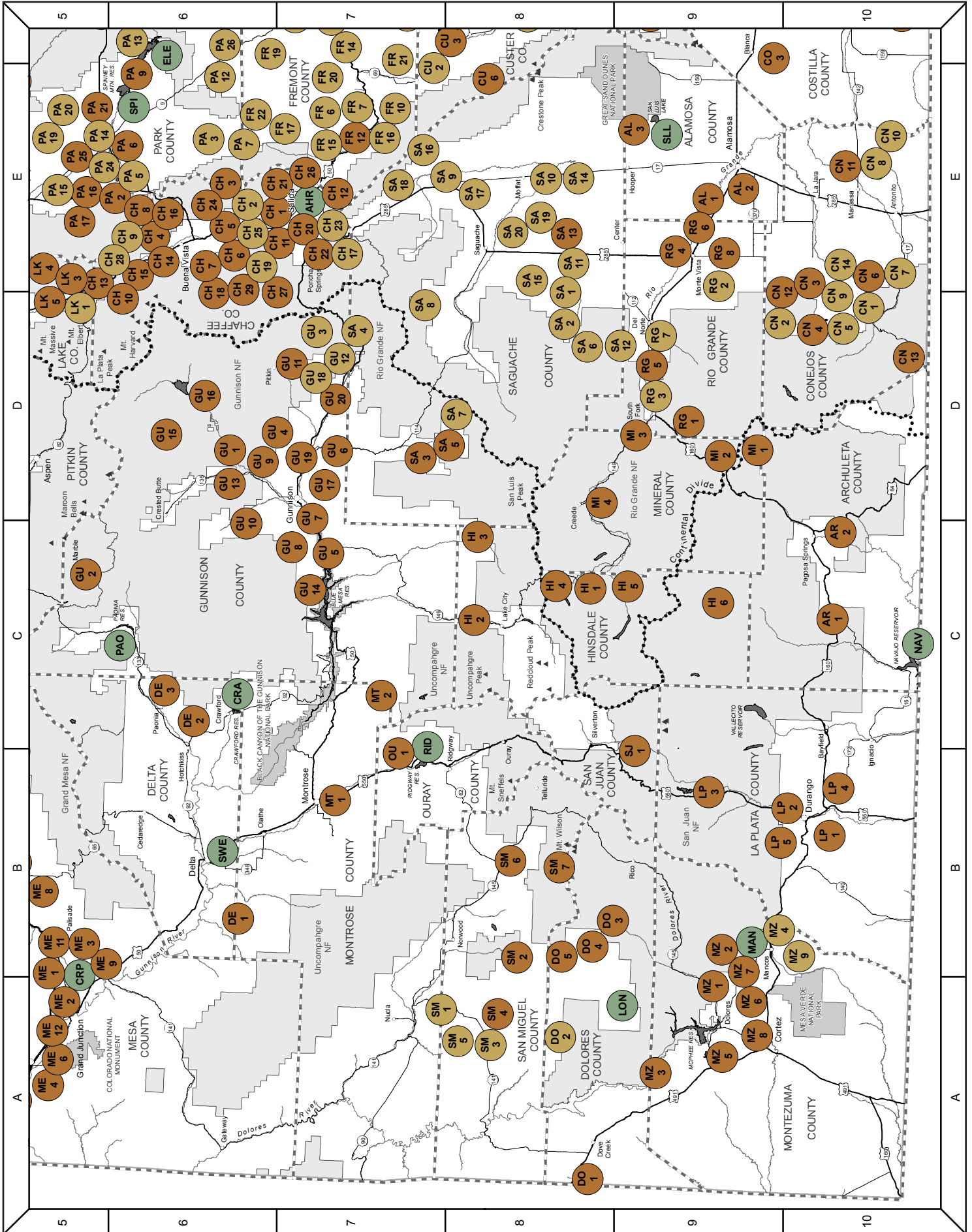
RECREATION: hunting, fishing, camping, hiking, biking, horseback trails, boating, swimming, cross-country skiing/snowshoeing, snowmobiling

LANDS MAP - SOUTHEAST



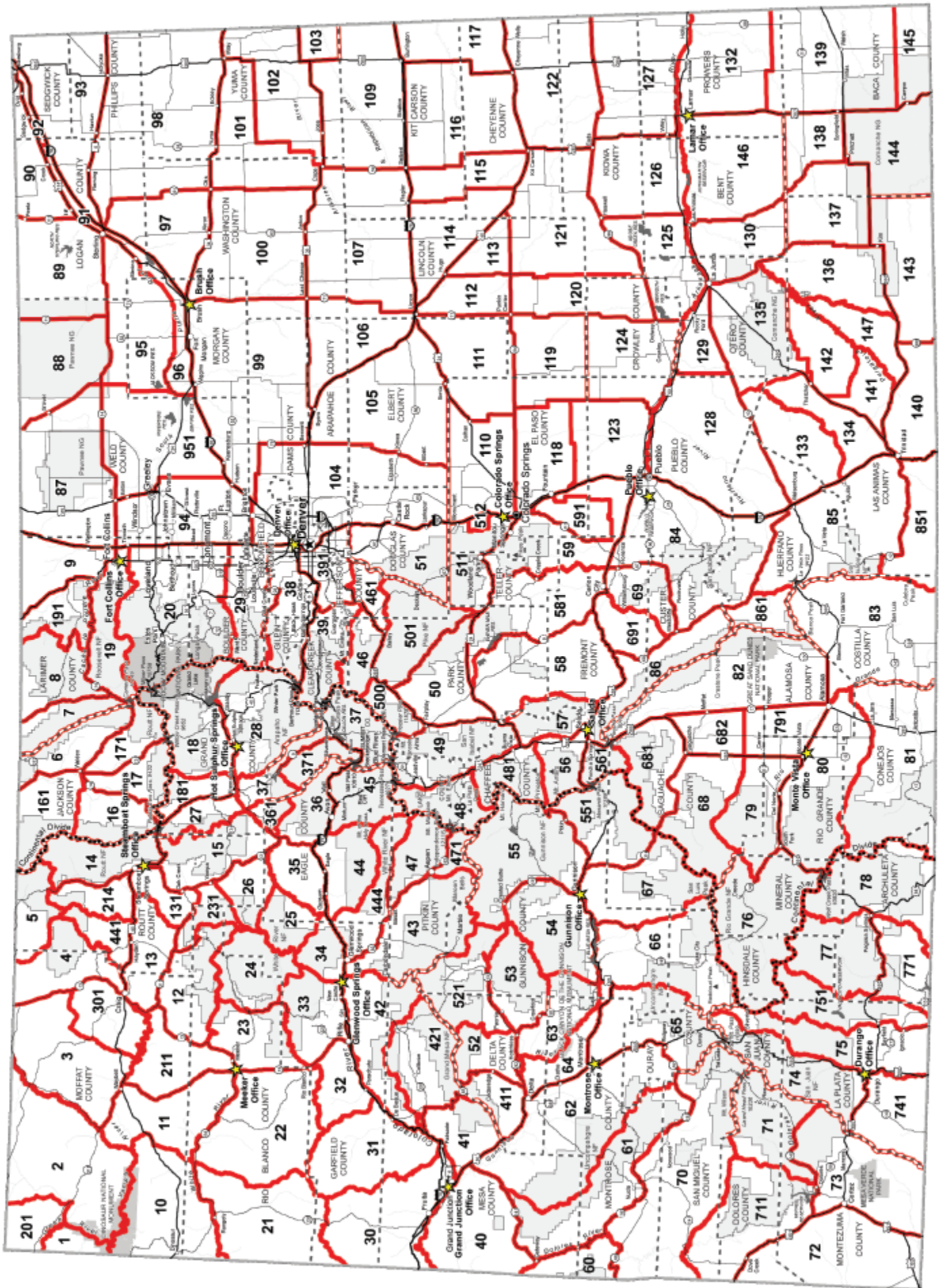
MAPS

LANDS MAP - SOUTHWEST



MAPS

GAME MANAGEMENT UNITS



LAND INDEX

State Wildlife Areas, Trust Lands, Fishing Units, Parks

(F. E.) by property name denotes property is a fishing easement

COUNTY & LAND NAME	GMU	ACRES	MAP POINT	GRID INDEX	MAP PAGE
ADAMS COUNTY					
Barr Lake State Park	104	2,890	BAR	G-3	48
Lowell Ponds SWA	38	50	AD-1	F-4	
Whitehorse SWA	104	400	AD-2	G-3	
ALAMOSA COUNTY					
Higel SWA	791	1,465	AL-1	E-9	51
Playa Blanca SWA	80	714	AL-2	E-9	
San Luis State Park	82	1,286	SLL	E-9	
San Luis Lakes SWA	82	2,031	AL-3	E-9	
ARAPAHOE COUNTY					
Cherry Creek State Park	104	4,412	CHE	G-4	48
ARCHULETA COUNTY					
Devil Creek SWA	77	561	AR-1	C-10	51
Echo Canyon Reservoir SWA	78	211	AR-2	C-10	
Navajo State Park	771	4,982	NAV	C-10	
BACA COUNTY					
Burchfield SWA	139	178	BA-1	J-9	49
Burchfield STL	139	640	BA-2	J-9	
North Canyon STL	144	632	BA-3	I-10	
Pat Canyon / Whitby STL	144	1,302	BA-4	I-10	
Sand Creek South STL	144	319	BA-5	I-10	
Sikes Ranch STL	144	641	BA-6	I-10	
Sikes Ranch SWA	143, 144	7,150	BA-7	I-10	
State Line STL	144	496	BA-8	J-10	
Turk's Pond SWA	139	200	BA-9	J-9	
Two Buttes Reservoir SWA	138, 139	8,533	BA-10	J-9	
BENT COUNTY					
Adobe Creek Reservoir SWA	125	5,147	BE-1	I-7	49
Blue Lake STL	125	14,060	BE-2	I-7	
Dawn Pond SWA	125	30	BE-3	I-8	
Fort Lyon SWA	125	523	BE-4	I-8	
John Martin Res. State Park	126	13,391	JMR	I-8	
John Martin Reservoir SWA	125, 126, 146	19,471	BE-5	I-8	
Karney Ranch STL	126	1,000	BE-6	I-8	
Karney Ranch SWA	126	13,580	BE-7	I-8	
Keller Lease STL	146	1,520	BE-8	I-8	
Las Animas SWA	125	69	BE-9	I-8	
Purgatoire River SWA	130	960	BE-10	I-8	
Setchfield SWA	130	2,438	BE-11	I-9	
BOULDER COUNTY					
Eldorado Canyon State Park	29	1,441	ELD	F-3	48
Sawhill Ponds SWA	29	208	BO-1	F-3	
CLEAR CREEK COUNTY					
Bakerville STL	39	320	CC-1	E-4	48, 50
Bergen Peak SWA	39	1,093	CC-2	F-4	
Georgetown SWA	39	670	CC-3	E-4	
Mount Evans SWA	39	3,438	CC-4	F-4	
Urad Lake SWA	39	240	CC-5	E-4	
CHAFFEE COUNTY					
Arkansas Headwaters State Park	multiple	6,193	AHR	E-7	51
Arkansas River/ Big Bend SWA (F. E.)	56	11	CH-1	E-6	
Aspen Ridge STL	57	542	CH-2	E-6	
Bighorn Springs SWA	57, 481	8	CH-3	E-6	
Buena Vista SWA (F. E.)	49, 481	41	CH-4	E-6	
Chalk Cliffs SFU	56, 481	61	CH-5	E-6	
Champion SWA	57, 481	60	CH-6	E-6	

COUNTY & LAND NAME	GMU	ACRES	MAP POINT	GRID INDEX	MAP PAGE
Chesmore SWA	49	5	CH-7	E-6	51
Chubb Park Ranch SWA	49	525	CH-8	E-6	
Chubb Park STL	49, 57	3,640	CH-9	E-6	
Clear Creek Reservoir SWA	48, 481	500	CH-10	D-6	
Droney Gulch SWA	56	2,949	CH-11	E-7	
Frantz Lake SWA	56	25	CH-12	E-7	
Granite SWA (F. E.)	48, 49	131	CH-13	E-5	
Harmon SWA (F. E.)	481	10	CH-14	E-6	
Heckendorf SWA	481	720	CH-15	E-6	
Johnson Village SWA	481	9	CH-16	E-6	
Little Cochetopa Creek STL	561	320	CH-17	E-7	
Love Meadow WWA	481	11	CH-18	E-6	
Maxwell Park STL	481	4,901	CH-19	E-6	
Mount Ouray SWA	56	231	CH-20	E-7	
Mount Shavano SFU	56	45	CH-21	E-7	
Mount Shavano SWA	56, 57	84	CH-22	E-7	
Poncha Pass STL	561	360	CH-23	E-7	
Ruby Mountain SWA (F. E.)	57	4	CH-24	E-6	
Sand Creek Central STL	56	597	CH-25	E-6	
Sands Lake SWA	57	14	CH-26	E-7	
Smyth SWA (F. E.)	56	10	CH-27	E-6	
Tiger Lily Creek STL	49	398	CH-28	E-6	
Wright's Lake SWA	56, 481	84	CH-29	E-6	
CONEJOS COUNTY					
Alamaditas Mesa STL	81	640	CN-1	D-10	51
Alamosa Canyon STL	81	240	CN-2	D-9	
Hot Creek SWA	81	9,485	CN-3	E-10	
La Jara STL	81	42,881	CN-5	D-10	
La Jara SWA	81	2,808	CN-6	E-10	
La Jara Reservoir SWA	81	635	CN-4	D-10	
Los Mogotes Peak STL	81	640	CN-7	E-10	
Pinon Hills STL	81	640	CN-8	E-10	
Rajadero Canyon STL	81	673	CN-9	D-10	
San Luis Hills STL	81	640	CN-10	E-10	
Sego Springs SWA	81	640	CN-11	E-10	
Terrace Reservoir SWA	80, 81	240	CN-12	D-9	
Trujillo Meadows SWA	81	71	CN-13	D-10	
Vincente Canyon STL	81	640	CN-14	E-10	
COSTILLA COUNTY					
Mountain Home Res. SWA	83	1,061	CO-1	F-9	49, 51
Sanchez Reservoir SWA	83	1,462	CO-2	F-10	
Smith Reservoir SWA	83	278	CO-3	F-9	
CUSTER COUNTY					
Bear Gulch STL	69	640	CU-1	F-8	49, 51
Beddows Mountain STL	86, 691	500	CU-2	E-7	
DeWeese Reservoir SWA	69, 691	780	CU-3	F-8	
Froze Creek STL	86	640	CU-4	F-8	
Lapin Creek STL	84	640	CU-5	F-8	
Middle Taylor Creek SWA	86	486	CU-6	E-8	
Rosita STL	84	640	CU-7	F-8	
DELTA COUNTY					
Crawford State Park	53	760	CRA	C-6	51
Escalante SWA	62	7,612	DE-1	B-6	
McCluskey SWA	53	1,600	DE-2	C-6	
Roeber SWA	53	1,030	DE-3	C-6	
Sweitzer Lake State Park	64	211	SWE	B-6	

MAPS

COUNTY & LAND NAME	GMU	ACRES	MAP POINT	GRID INDEX	MAP PAGE
DOLORES COUNTY					
Coalbed Canyon SWA	72, 711	2,359	DO-1	A-8	51
Disappointment Creek STL	711	640	DO-2	A-8	
Fish Creek SWA	71	314	DO-3	B-8	
Groundhog Reservoir SWA	71	606	DO-4	B-8	
Jim Olterman/Lone Cone SWA	70, 71	5,030	DO-5	B-8	
Lone Mesa State Park	711	11,780	LON	A-9	
DOUGLAS COUNTY					
Castlewood Canyon State Park	104	2,300	CAS	G-5	48, 49
Four Mile SWA	51	362	DG-1	F-5	
Roxborough State Park	51	3,328	ROX	F-5	
Sharptail Ridge SWA	51	699	DG-2	F-4	
EAGLE COUNTY					
Basalt SWA	47, 444	2,577	EA-1	C-5	50
Brush Creek SWA	44	382	EA-2	D-4	
Eagle River SWA	35	25	EA-3	D-4	
Gypsum Ponds SWA	35	90	EA-4	D-4	
Sylvan Lake State Park	44	1,574	SYL	D-4	
Vail Deer Underpass SWA	36, 45	107	EA-5	D-4	
Whiskey Creek STL	36, 45	602	EA-6	D-4	
ELBERT COUNTY					
Jumping Cow STL	105	2,086	EB-1	H-5	48
Jumping Cow SWA	105	14,733	EB-2	G-5	
EL PASO COUNTY					
Cheyenne Mountain State Park	59	2,701	CHM	G-6	48, 49
Ramah SWA	110	400	EP-1	G-5	
Turkey Track Ranch STL	118	8,887	EP-2	G-6	
FREMONT COUNTY					
Beaver Creek SWA	59	2,227	FR-1	F-7	49, 51
Brush Hollow SWA	59	461	FR-2	F-7	
Cody Park STL	691	640	FR-3	F-7	
Cottonwood Ridge STL	58	640	FR-4	F-7	
Deer Haven STL	581	640	FR-5	F-6	
Dirty Gulch STL	58	640	FR-6	E-7	
Fernleaf Gulch STL	58	520	FR-7	E-7	
Florence STL	69	640	FR-8	F-7	
Grape Creek STL	69, 691	1,280	FR-9	F-7	
McCoy Gulch STL	86	640	FR-10	E-7	
Newlin Creek STL	69	640	FR-11	F-7	
Ogden/Treat SWA (F.E.)	58, 86	28	FR-12	E-7	
Parkdale STL	58	640	FR-13	F-7	
Pinnacle Rock STL	691	520	FR-14	F-7	
Sand Gulch, No. 1, 2, 3, 4 STL	57, 58	2,480	FR-15	E-7	
Short Creek Baldy STL	86	640	FR-16	E-7	
Stoney Face Mountain STL	58	640	FR-17	E-7	
Table Mountain STL	59	9,389	FR-18	F-7	
Tallahassee Road STL	58	640	FR-19	F-6	
Texas Creek #1 & #2 STL	58	410	FR-20	E-7	
Turkey Gulch STL	691	640	FR-21	F-7	
Waugh Mountain STL	58	18,253	FR-22	E-6	
West Bear Gulch STL	69	640	FR-23	F-7	
GARFIELD COUNTY					
Bob Terrell SWA	43	7	GF-1	C-4	50
Crystal River SFU	43	19	GF-2	C-4	
Garfield Creek SWA	42	13,179	GF-3	C-5	
Glenwood Springs SFU	34	2	GF-4	C-4	
Harvey Gap State Park	33	304	HAR	C-4	
Parachute Ponds SWA	32, 42	42	GF-5	C-4	
Rifle Falls SFU	33	600	GF-6	B-4	
Rifle Falls State Park	33	48	RIF	C-4	
Rifle Gap State Park	33	1,333	RIG	C-4	
Roaring Fork SWA	43, 444	40	GF-7	C-4	
Sam Caudill SWA	43, 444		GF-8	C-4	

COUNTY & LAND NAME	GMU	ACRES	MAP POINT	GRID INDEX	MAP PAGE
West Rifle Creek SWA	33	941	GF-9	C-4	50
Wheeler SWA	33, 42	48	GF-10	B-4	
GILPIN COUNTY					
Golden Gate Canyon State Park	38	11,903	GOG	F-4	48
GRAND COUNTY					
Antelope Creek STL	181	1,240	GR-1	E-2	50
Carter Creek STL	181	1,301	GR-2	D-3	
Copper Mountain STL	28	640	GR-3	E-3	
East Carter Mountain STL	181	1,795	GR-4	D-2	
Granby Ranch SWA (Conservation Easement)	28	451	GR-5	E-3	
Hot Sulphur Springs SWA	18, 28	2,160	GR-6	E-3	
Junction Butte SWA	37	1,304	GR-7	D-3	
Kemp-Breeze SWA	18, 28	1,714	GR-8	E-3	
Middle Carter (Gunsight) STL	181	5,019	GR-9	D-3	
Middle Park STL	27	4,144	GR-10	D-3	
Milk Creek STL	27	10,912	GR-11	D-2	
Perkins SWA	181	83	GR-12	D-3	
Pioneer Park SWA	18	49	GR-13	E-3	
Ptarmigan STL	28	640	GR-14	E-3	
Radium SWA	15, 27, 361	10,996	GR-15	D-3	
Red Mountain SWA	28	161	GR-16	E-3	
Slide Mountain STL	18	1,280	GR-17	E-3	
Troublesome Valley Ranch STL	18	876	GR-18	E-3	
West Carter Mountain STL	181	2,360	GR-19	D-2	
Windy Gap WWA	18	12	GR-20	E-3	
Windy Ridge STL	27	880	GR-21	D-2	
GUNNISON COUNTY					
Almont Triangle SWA	54, 55	643	GU-1	D-6	51
Beaver Lake SWA	43	41	GU-2	C-5	
Black Sage Pass STL	551	415	GU-3	D-7	
Cabin Creek SWA	55	640	GU-4	D-7	
Centennial SWA	54	1,800	GU-5	C-7	
Dutch Gulch SWA	67	320	GU-6	D-7	
Gunnison River SWA (Van Tuyl & Redden)	54	81	GU-7	D-7	
Gunnison SWA	54	2,800	GU-8	C-7	
Leaps Gulch SWA	55	560	GU-9	D-6	
Miller Ranch SWA	54	1,604	GU-10	C-6	
Paonia State Park	53, 521	1,584	PAO	C-6	
Pitkin SFU	55, 551	48	GU-11	D-7	
Quakey Mountain STL	551	640	GU-12	D-7	
Roaring Judy SFU	54, 55	778	GU-13	D-6	
Sapinero SWA	54	7,129	GU-14	C-7	
Spring Creek Reservoir SWA	55	55	GU-15	D-6	
Taylor River SWA	55	13	GU-16	D-6	
Tomichi Creek SWA	67	465	GU-17	D-7	
Tomichi Dome STL	551	640	GU-18	D-7	
Van Tuyl SWA	55	510	GU-19	D-7	
Waunita WWA	551		GU-20	D-7	
HINSDALE COUNTY					
Brown Lakes SWA	76	520	HI-1	C-8	51
Lake Fork of the Gunnison SWA	66	42	HI-2	C-8	
Mason Family SWA	66, 67	1,429	HI-3	C-8	
Rito Hondo Reservoir SWA	76	41	HI-4	C-8	
Road Canyon Reservoir SWA	76	177	HI-5	C-9	
Williams Creek Reservoir SWA	77	508	HI-6	C-9	
HUERFANO COUNTY					
Black Hawk STL	85	1,511	HU-1	G-9	49
Black Mountain STL	84	640	HU-2	F-8	
Blue Spring STL	84	640	HU-3	F-8	
Guillermo Ranch STL	85	2,118	HU-4	F-9	
Huerfano SWA	861	544	HU-5	F-9	
Lathrop State Park	85	2,192	LAT	G-9	
Little Sheep Mountain STL	85	640	HU-6	F-9	

COUNTY & LAND NAME	GMU	ACRES	MAP POINT	GRID INDEX	MAP PAGE
Manzanares Creek STL	861	1,420	HU-7	F-9	49
Schultz Canyon STL	85	960	HU-8	G-9	
South Middle Creek STL	85	585	HU-9	F-9	
Wahatoya SWA	85	80	HU-10	F-9	
JACKSON COUNTY					
Adams STL	6	3,640	JA-1	E-1	50
Brownlee SWA (Fishing Lease)	16	2 mi.	JA-2	D-2	
Brownlee 2 SWA (Fishing Lease)	6	1.2 mi.	JA-3	D-2	
Cohagen STL	171	2,848	JA-4	E-2	
Cowdrey Lake SWA	161	95	JA-5	D-1	
Delaney Butte Lakes SWA	16	2,620	JA-6	D-1	
Diamond J SWA	161	3,129	JA-7	E-1	
East Delaney Butte Lake STL	16	640	JA-8	D-1	
Elk Mountain STL	6	2,839	JA-9	E-1	
Independence Mountain STL	161	11,239	JA-10	D-1	
Indian Creek STL	171	640	JA-11	E-2	
Johnny Moore Mountain STL	6	7,671	JA-12	E-2	
Kemp Draw STL	171	520	JA-13	E-2	
Lake John SWA	161	847	JA-14	D-1	
MacFarlane Reservoir STL	17	2,880	JA-15	E-2	
Manville SWA (Fishing Lease)	16	4.4 mi.	JA-16	D-2	
Murphy SWA (Fishing Lease)	6	6 mi.	JA-17	E-1	
North Platte STL	16	152	JA-18	D-2	
Odd Fellows SWA (Fishing Lease)	16	0.8 mi.	JA-19	D-2	
Owl Creek STL	171	640	JA-20	E-2	
Owl Mountain STL	171	640	JA-21	E-2	
Owl Mountain SWA	171	920	JA-22	E-2	
Pinkham Mountain STL	6	520	JA-23	E-1	
Rabbit Ears STL	16	5,189	JA-24	D-2	
Red Canyon STL	16	640	JA-25	D-1	
Richard SWA	161	2,323	JA-26	D-1	
Ridge Road STL	16	320	JA-27	D-2	
Sand Creek STL	6	5,038	JA-28	E-1	
Seymour Lake SWA	17	81	JA-29	D-2	
State Forest State Park	6,7,19,171	71,194	STA	E-2	
Taylor Draw STL	171	320	JA-30	E-2	
Three Sisters STL	6	1,523	JA-31	E-2	
Verner SWA	16	2 mi.	JA-32	D-1	
JEFFERSON COUNTY					
Chatfield State Park	51, 461	5,318	CHA	F-4	48
Ralston Creek SWA	38	2,100	JF-1	F-4	
Staunton State Park	39, 46	3,834	STN	F-4	
KIOWA COUNTY					
Nee Noshe Reservoir STL	127	2,080	KI-1	J-7	49
NeeSoPah STL	126	2,243	KI-2	I-7	
Queens SWA	126, 127	13,886	KI-3	I-7	
Sweetwater STL	126	640	KI-4	I-7	
KIT CARSON COUNTY					
Flagler Reservoir SWA	107	400	KC-1	I-5	48
LA PLATA COUNTY					
Bodo SWA	741	2,942	LP-1	B-10	51
Durango SFU	74, 75	14	LP-2	B-10	
Haviland Lake SWA	74	208	LP-3	B-9	
Pastorius Reservoir SWA	75	85	LP-4	B-10	
Perins Peak SWA	74	7,720	LP-5	B-9	
LAKE COUNTY					
Box Creek STL	48	629	LK-1	D-5	50
Crystal Lake STL	48, 49	467	LK-2	D-5	
Hardeman SWA (F.E.)	48, 49		LK-3	E-5	
Paddock SWA	49	1,300	LK-4	E-5	
Reddy SWA (F.E.)	48, 49	8	LK-5	D-5	
LARIMER COUNTY					
Arrowhead STL	8	200	LR-1	F-2	48, 50
Bellaire Lake SWA	8	12	LR-2	E-1	
Bellvue SFU	19	58	LR-3	F-2	

COUNTY & LAND NAME	GMU	ACRES	MAP POINT	GRID INDEX	MAP PAGE
Big Thompson Ponds SWA	20	51	LR-4	F-2	48, 50
Bliss SWA	8, 19	352	LR-5	E-1	
Boedecker Reservoir SWA	20	308	LR-6	F-2	
Boyd Lake State Park	20	2,004	BYD	F-2	
Bull Mountain STL	8	640	LR-7	E-1	
Cherokee SWA	8, 191	25,497	LR-8	F-1	
Douglas Reservoir SWA	9	765	LR-9	F-1	
Dowdy Lake SWA	191	120	LR-10	F-1	
Dry Creek North STL	8	640	LR-11	E-1	
Eagle Canyon STL	20	640	LR-12	F-2	
Forks SWA	20	4	LR-13	F-2	
Hohnholz Lakes SWA	7	133	LR-14	E-1	
Horse Ranch Pass STL	8	640	LR-15	E-1	
Jimmy Creek STL	8	640	LR-16	E-1	
LaGarde Creek STL	7	640	LR-17	E-1	
Lon Hagler SWA	20	302	LR-18	F-2	
Lone Tree Reservoir SWA	20	502	LR-19	F-2	
Lory State Park	19	2,591	LOR	F-2	
Meadow Creek STL	191	640	LR-20	F-1	
Narrows SWA	20	13	LR-21	F-2	
North Fork SWA	20	16	LR-22	F-2	
North Rabbit Creek STL	191	640	LR-23	F-1	
Parvin Lake SWA	191	242	LR-24	F-1	
Pass Creek STL	7	640	LR-25	E-1	
Pfister Draw STL	7, 8	1,920	LR-26	E-1	
Poudre River SFU	8, 19	460	LR-27	E-2	
Poudre River STL	191	5,762	LR-28	F-1	
Poudre River SWA	19, 191	395	LR-29	F-1	
Simpson Ponds SWA	20	44	LR-30	F-2	
Smith Lake SWA	9	30	LR-31	F-1	
Steinhoff Hill STL	191	480	LR-32	F-1	
Steven's Gulch STL	191	500	LR-33	F-1	
Twin Sisters SWA	20	640	LR-34	F-3	
Watson Lake SFU	19	90	LR-35	F-2	
Watson Lake SWA	19	44	LR-36	F-2	
Wellington SWA	87	1,793	LR-37	F-1	
West Lake SWA	191	38	LR-38	E-1	
LAS ANIMAS COUNTY					
Aguilar TV Hill STL	85	500	LA-1	G-10	49
Apishapa North STL	133	1,880	LA-2	G-9	
Apishapa SWA	133, 134	7,935	LA-3	G-9	
Bosque del Oso SWA	85, 851	30,000	LA-4	F-10	
Flattop Butte STL	133	2,052	LA-5	G-9	
James M. John SWA	140	8,200	LA-6	G-10	
Lake Dorothy SWA	140	4,500	LA-7	G-10	
North Lake SWA	85, 851	840	LA-8	F-10	
Sakariason STL	85	560	LA-9	F-10	
Spanish Peaks SWA	85	6,450	LA-10	G-10	
Trinidad Lake State Park	85, 851	3,312	TRI	G-10	
LINCOLN COUNTY					
Hugo SWA	113	2,240	LI-1	H-6	49
Karval Reservoir SWA	120	235	LI-2	H-6	
Kinney Lake SWA	113	354	LI-3	H-6	
LOGAN COUNTY					
Atwood STL	96	120	LO-1	I-2	48
Atwood SWA	96	180	LO-2	H-2	
Bravo STL	91	80	LO-3	I-2	
Bravo SWA	91	1,082	LO-4	I-1	
Duck Creek STL	90	640	LO-5	I-1	
Duck Creek SWA	90	1,121	LO-6	I-1	
Dune Ridge SWA	96	400	LO-7	I-2	
Ford Bridge STL	91	280	LO-8	I-1	
Knudson SWA	96	581	LO-9	I-2	
North Sterling State Park	89	5,715	NST	I-1	

COUNTY & LAND NAME	GMU	ACRES	MAP POINT	GRID INDEX	MAP PAGE
Overland Trail STL	96	40	LO-10	I-2	48
Overland Trail SWA	96	192	LO-11	I-2	
Red Lion Ranch STL	92	200	LO-12	I-1	
Red Lion SWA	90, 92	1,297	LO-13	I-1	
Tamarack Ranch SWA	91, 93	10,696	LO-14	I-1	
MESA COUNTY					
Colorado River Island SWA	30, 41	67	ME-1	B-5	50
Franklin Island SWA	30, 41	38	ME-2	A-5	
Highline Lake State Park	30	562	HIG	A-5	
Horsethief Canyon SWA	30, 40	1,439	ME-3	B-5	
James M. Robb / Colorado River State Park	30, 40	878	CRP	B-5	
Jerry Creek Reservoir SWA	421	871	ME-4	A-5	
Leatha Jean Stassen SWA	40	31	ME-5	B-5	
Loma Boat Launch SWA	30	8	ME-6	A-5	
Mogensen Ponds SWA	421	11	ME-7	A-5	
Orchard Mesa SWA	41	148	ME-8	B-5	
Plateau Creek SWA	421	1,346	ME-9	B-5	
Tilman Bishop SWA	30, 41	113	ME-10	B-5	
Vega State Park	421	1,842	VEG	B-5	
Walker SWA	30, 40	351	ME-11	B-5	
West Lake SWA	30	6	ME-12	A-5	
MINERAL COUNTY					
Alberta Park Reservoir SWA	80	240	MI-1	D-9	51
Big Meadows Reservoir SWA	76	117	MI-2	D-9	
Coller SWA	76, 79	579	MI-3	D-9	
Creede SWA	76	3	MI-4	D-8	
MOFFAT COUNTY					
Bakers Peak STL	3, 4	12,393	MF-1	C-1	50
Bald Mountain STL	2, 3	6,266	MF-2	B-1	
Ben Morgan Canyon STL	211	640	MF-3	B-2	
Big Hole Gulch STL	2, 3	1,849	MF-4	B-1	
Bitterbrush SWA	11	8,081	MF-5	B-2	
Boston Flats STL	3	104	MF-6	B-2	
Box Elder STL	211	628	MF-8	B-2	
Box Elder North STL	211	640	MF-7	B-2	
Browns Park SWA	201	2,226	MF-9	A-1	
Castor Gulch STL	13	640	MF-10	C-2	
Cedar Springs STL	11	640	MF-11	B-2	
Cedars STL	4	640	MF-12	C-1	
Citadel STL	11	640	MF-13	B-2	
Cold Springs Mountain STL	2, 201	26,509	MF-14	A-1	
Cross Mountain STL	11	640	MF-15	B-2	
Elkhead Reservoir State Park	4, 441	2,108	ELH	C-2	
Elk Springs #1 STL	11	640	MF-16	B-2	
Elk Springs #3 STL	10	1,810	MF-17	B-2	
Fortification STL	301	866	MF-18	C-2	
Godiva Rim STL	3	640	MF-19	B-2	
Greasewood STL	3	3,518	MF-20	B-1	
Great Divide STL	3	640	MF-21	C-1	
Homestead STL	11	640	MF-22	B-2	
Iles Grove STL	12, 211	2,079	MF-23	C-2	
Jeffway Gulch STL	13	640	MF-24	C-2	
Jubb Creek STL	211	638	MF-25	B-2	
Little Snake STL	2, 3	640	MF-26	B-1	
Little Snake SWA	2, 3	4,860	MF-27	B-1	
Maybell STL	3	9,208	MF-28	B-2	
Monument Butte STL	12	653	MF-29	C-2	
Moosehead Mountain STL	10	640	MF-30	A-2	
Morapos Creek STL	12	640	MF-31	C-2	
Morgan Gulch STL	211	640	MF-32	B-2	
Oxbow STL	2	640	MF-33	B-2	
Peck Mesa STL	11	640	MF-34	B-2	
Pine Tree Gulch STL	11, 211	640	MF-35	B-2	
Pinon Ridge STL	11	640	MF-36	B-3	
Pole Gulch STL	3	11,026	MF-37	C-1	

COUNTY & LAND NAME	GMU	ACRES	MAP POINT	GRID INDEX	MAP PAGE	
Rattlesnake Hill STL	211	640	MF-38	B-2	50	
Sagebrush Draw STL	11	640	MF-39	B-2		
Simsberry Draw STL	3	640	MF-40	B-2		
South Duffy Mountain STL	211	640	MF-41	B-2		
South Nipple Rim STL	2, 3	19,962	MF-42	B-1		
Ted's Canyon STL	11	640	MF-43	B-2		
Temple Canyon STL	211	637	MF-44	B-2		
Thornburg Draw STL	11	640	MF-45	B-2		
Triangle STL	3, 11	1,021	MF-46	B-2		
Willow Creek STL	4	640	MF-47	C-1		
Yampa River State Park	3,11,13,211, 301, 441	134 mi.	YAM	C-2		
MONTEZUMA COUNTY						
Dolores River SWA	71, 73	57	MZ-1	A-9		51
Joe Moore Reservoir SWA	73	120	MZ-2	B-9		
Lone Dome SWA	711	1,724	MZ-3	A-9		
Mancos State Park	73	571	MAN	B-9		
Menefee Peak STL	73	635	MZ-4	B-9		
Narraguinnep Reservoir SWA	711	764	MZ-5	A-9		
Puett Reservoir SWA	73	177	MZ-6	A-9		
Summit Reservoir SWA	73	526	MZ-7	B-9		
Totten Reservoir SWA	73	250	MZ-8	A-9		
Weber Canyon STL	73	461	MZ-9	B-10		
MONTROSE COUNTY						
Chipeta Lake SWA	62	12	MT-1	B-7	51	
Cimarron SWA	65	6,161	MT-2	C-7		
MORGAN COUNTY						
Andrick Ponds SWA	95	711	MG-1	H-2	48	
Brush Prairie Ponds SWA	99	1,600	MG-2	H-3		
Brush SWA	96	588	MG-3	H-2		
Cottonwood SWA	96	884	MG-4	H-2		
Elliott SWA	95, 96	2,576	MG-5	H-2		
Jackson Lake State Park	95	3,091	JAC	G-2		
Jackson Lake SWA	95	394	MG-6	H-2		
Jean K. Tool SWA	96	903	MG-7	H-2		
Weldon Valley STL	95	5,600	MG-8	H-2		
OTERO COUNTY						
Higbee Canyon STL	130	640	OT-1	H-8	49	
Holbrook Reservoir SWA	125	670	OT-2	H-8		
Horse Creek Reservoir SWA	125	2,603	OT-3	I-8		
Melon Valley SWA	125, 129	278	OT-4	H-8		
Oxbow SWA	125, 130	410	OT-5	H-8		
Rocky Ford SWA	125, 129	1,142	OT-6	H-8		
Timpas Creek SWA	135	141	OT-7	H-8		
OURAY COUNTY						
Billy Creek SWA	62, 65	5,498	OU-1	B-7	51	
Ridgway State Park	62, 65	3,201	RID	B-7		
PARK COUNTY						
63 Ranch STL	50	1,635	PA-1	F-6	48, 49, 50, 51	
63 Ranch SWA	50	1,200	PA-2	E-6		
Agate Mountain STL	58	3,782	PA-3	E-6		
Alma SWA	49	277	PA-4	E-5		
Antero STL	49, 50, 58	10,282	PA-5	E-6		
Badger Basin SWA	50,58,581	752	PA-6	E-6		
Badger Creek STL	57, 58	6,186	PA-7	E-6		
Badger Flats STL	50, 581	3,570	PA-8	F-5		
Charlie Meyers SWA	58	1,082	PA-9	E-6		
Cline Ranch SWA	500	1,600	PA-10	E-5		
Crooked Top STL	46	400	PA-11	F-4		
Dick's Peak STL	58	640	PA-12	E-6		
Eleven Mile State Park	58, 581	7,572	ELE	F-6		
Eleven Mile STL	581	265	PA-13	F-6		
Hartsel STL	58	420	PA-14	E-5		
High Creek STL	50	1,121	PA-15	E-5		

COUNTY & LAND NAME	GMU	ACRES	MAP POINT	GRID INDEX	MAP PAGE
James Mark Jones SWA	50	17,429	PA-16	E-5	48, 49, 50, 51
Knight-Imler SWA	50	15	PA-17	E-5	
McArthur Gulch STL	501	480	PA-18	F-5	
Mud Springs STL	50	640	PA-19	E-5	
Saddle Mountain STL	581	640	PA-20	E-5	
Spinney Mountain State Park	58, 581	6,434	SPI	E-6	
Spinney Mountain SWA	58, 581	1,937	PA-21	E-5	
Tarryall Reservoir SWA	50, 501	886	PA-22	E-5	
Teter-Michigan Creek SWA	500	950	PA-23	E-5	
Three Mile Mountain STL	58	1,280	PA-24	E-5	
Tomahawk SWA	50	1,655	PA-25	E-5	
Warmer Gulch STL	58	640	PA-26	F-6	
PHILLIPS COUNTY					
Frenchman Creek SWA	98	69	PH-1	J-2	48
Holyoke SWA	98	80	PH-2	J-2	
PITKIN COUNTY					
Coke Oven SWA	444	330	PI-1	D-5	50
PROWERS COUNTY					
Arkansas River SWA	127	98	PR-1	J-8	49
Deadman SWA	127	503	PR-2	J-8	
Granada SWA	127, 132	5,630	PR-3	J-8	
Holly SWA	127, 132	277	PR-4	J-8	
Mike Higbee SWA	132	876	PR-5	J-8	
Red Dog SWA	127	570	PR-6	J-8	
Thurston Reservoir SWA	127	400	PR-7	J-7	
PUEBLO COUNTY					
Lake Beckwith SWA	84	66	PU-1	F-8	49
Lake Pueblo State Park	84	17,496	PUE	G-7	
Pueblo Reservoir SWA	84	11,864	PU-2	F-7	
Pueblo SFU	84	105	PU-3	G-7	
Runyon/Fountain Lakes SWA	123	88	PU-4	G-7	
Saint Charles STL	128	12,554	PU-5	G-8	
RIO BLANCO COUNTY					
Colorow Mountain SWA	11	1,979	RB-1	B-3	50
Jensen SWA	12,23,211	5,955	RB-2	B-3	
Meeker Pasture SWA	23	48	RB-3	B-3	
Oak Ridge SWA	23, 24	13,664	RB-4	C-3	
Piceance SWA	11,21,22,31	25,193	RB-5	B-3	
Rio Blanco Lake SWA	11, 22	383	RB-6	B-3	
RIO GRANDE COUNTY					
Beaver Creek Reservoir SWA	80	102	RG-1	D-9	51
Dry Creek STL	80	1,280	RG-2	E-9	
Gerrard STL	80	799	RG-3	D-9	
Home Lake SWA	791	64	RG-4	E-9	
Rio Grande SWA	791	935	RG-6	E-9	
Rio Grande River SWA (F. E.)	79	124	RG-5	D-9	
Shaw Creek STL	80	469	RG-7	D-9	
Shriver-Wright SWA	791	120	RG-8	E-9	
ROUTT COUNTY					
Adams SWA	15	650	RO-1	D-2	50
Blacktail (Conservation Easement)	15	610	RO-2	D-2	
Christina SWA	214	23	RO-3	D-2	
Chuck Lewis SWA	131	288	RO-4	D-2	
Coal Bank Gulch STL	441	879	RO-5	C-2	
Cottonwood Creek STL	441	640	RO-6	C-2	
Dry Fork STL	441	2,230	RO-7	C-2	
Emerald Mountain SWA	131	674	RO-8	D-2	
Finger Rock SFU	26	34	RO-9	D-3	
Fly Gulch STL	214	457	RO-10	D-2	
Grassy Creek STL	13	360	RO-11	C-2	
Grieve Ranch SWA (Conservation Easement)	5	2,511	RO-12	C-1	
Indian Run SWA	12	2,039	RO-13	C-2	

COUNTY & LAND NAME	GMU	ACRES	MAP POINT	GRID INDEX	MAP PAGE
Jimmy Dunn Gulch STL	441	5,239	RO-14	C-2	50
Maynard Gulch STL	13, 441	724	RO-15	C-2	
Moody Creek STL	231	640	RO-16	D-3	
Moonhill STL	14, 214	640	RO-17	D-2	
Morrison Creek STL	15	640	RO-18	D-3	
Pearl Lake State Park	14	300	PEA	D-1	
Rock Creek SWA	15	205	RO-19	D-3	
Sage Creek STL	13	640	RO-20	C-2	
Sarvis Creek SWA	15	309	RO-21	D-2	
Sleeping Giant STL	214	400	RO-22	D-2	
Stagecoach State Park	15	1,629	STG	D-3	
Steamboat Lake State Park	14, 214	2,820	STE	D-1	
Stokes Gulch STL	13	1,863	RO-23	C-2	
Twenty Mile STL	13	1,206	RO-24	C-2	
Yampa River STL	13	2,006	RO-25	C-2	
Yampa River SWA	13	866	RO-26	C-2	
SAGUACHE COUNTY					
Burro Springs No. 1 & 2 STL	68	17,655	SA-1	D-8	51
Carnero STL	68	1,714	SA-2	D-8	
Cochetopa SWA	67	6,712	SA-3	D-7	
Daley Gulch STL	551	644	SA-4	D-7	
Dome Lakes SWA	67	420	SA-5	D-8	
Little La Garita Creek STL	79	640	SA-6	D-8	
Los Creek STL	67	320	SA-7	D-8	
Middle Creek STL	681	640	SA-8	D-7	
Mineral Hot Springs STL	82	640	SA-9	E-8	
Mishak Lakes STL	82, 682	2,567	SA-10	E-8	
Mogotas Arroyo STL	68	320	SA-11	E-8	
Old Woman Creek STL	79	640	SA-12	D-9	
Russell Lakes SWA	682	4,579	SA-13	E-8	
Saguache Creek STL	682	2,714	SA-14	E-8	
San Juan Creek STL	68	3,238	SA-15	E-8	
Sanderson Gulch STL	68	1,898	SA-16	E-7	
Steel Canyon STL	82	640	SA-17	E-8	
Stonehouse Gulch STL	681	560	SA-18	E-7	
Villa Grove STL	82	880	SA-19	E-8	
Werner Arroyo STL	682	320	SA-20	E-8	
SEDGWICK COUNTY					
Jumbo Reservoir SWA	90	1,703	SE-1	I-1	48
Pony Express SWA	92	1,854	SE-2	J-1	
Sand Draw SWA	93	209	SE-3	J-1	
Sedgwick Bar SWA	92	885	SE-4	J-1	
SAN JUAN COUNTY					
Andrews Lake SWA	74	13	SJ-1	B-9	51
SAN MIGUEL COUNTY					
Carter Place STL	70	320	SM-1	A-7	51
Dan Noble SWA	70	2,223	SM-2	B-8	
Dry Creek Basin STL	70	640	SM-3	A-8	
Dry Creek Basin SWA	70	12,775	SM-4	A-8	
Poison Spyder STL	70	640	SM-5	A-8	
San Miguel SWA (F. E.)	70	13	SM-6	B-8	
Woods Lake SWA	70	160	SM-7	B-8	
SUMMIT COUNTY					
Blue River SWA	37, 371	134	SU-1	E-4	50
TELLER COUNTY					
Dome Rock SWA	581	6,980	TE-1	F-6	48, 49
Mueller State Park	581	5,146	MUE	F-6	
Pikes Peak SWA	59	635	TE-2	F-6	
Rosemont Reservoir SWA	59	357	TE-3	F-6	
Skaguay Reservoir SWA	59	715	TE-4	F-6	
WASHINGTON COUNTY					
Messex SWA	96	680	WA-1	H-2	48
Prewitt Reservoir SWA	96	2,924	WA-2	H-2	

Continued on back cover




Printed for free distribution by
Colorado Parks and Wildlife
 6060 Broadway, Denver, CO 80216
 (303) 297-1192

ATTENTION ANGLERS: Complete fishing regulations are in the Colorado Parks and Wildlife's 2015 Fishing brochure, available in print and online at cpw.state.co.us. Some State Wildlife Areas and State Parks have specific fishing restrictions, anglers should consult the fishing brochure to ensure they comply with all state fishing regulations.

Land index, continued from page 57

COUNTY & LAND NAME	GMU	ACRES	MAP POINT	GRID INDEX	MAP PAGE
WELD COUNTY					
Banner Lakes SWA	99	934	WE-1	G-3	48
Brower SWA	94	65	WE-2	G-2	
Centennial Valley SWA	951	1,195	WE-3	G-2	
Frank SWA	94	324	WE-4	F-2	
Greasewood Lake STL	951	640	WE-5	G-2	
Mitani-Tokuyasu SWA	951	13	WE-6	G-2	
Nakagawa SWA	951	159	WE-7	G-2	
Prospect STL	99	140	WE-8	G-3	
St. Vrain State Park	20	849	STV	F-3	
Webster SWA	94	158	WE-9	G-2	
YUMA COUNTY					
Arikaree SWA	102	2,320	YU-1	J-3	48
Landsman Creek STL	103, 109	332	YU-2	J-4	
Sandsage SWA	101	287	YU-3	J-3	
Sandy Bluffs STL	102	3,682	YU-4	J-4	
Simmons SWA	102	2,157	YU-5	J-3	
South Republican SWA	103, 109	18,365	YU-6	J-4	
Stalker Lake SWA	98	75	YU-7	J-3	
Willow Creek SWA	102	920	YU-8	J-3	
Wray SFU	98	355	YU-9	J-3	



Subscribe to Colorado Outdoors

Colorado Outdoors is the official magazine for Colorado Parks and Wildlife. For more than 75 years it has been a valued resource for hunters and anglers. The annual Preference Point issue is a major asset for planning your hunt and the annual hunting and fishing guides offers a wide variety of how-to and where-to advice.

To subscribe call 1-800-417-8986.



REPORT POACHERS



OPERATION GAME THIEF: 1-877-COLOOGT
EMAIL: GAME.THIEF@STATE.CO.US

Earn a reward payment for reporting poachers or resource violations by calling Operation Game Thief. Callers don't have to reveal their name, testify in court or sign a deposition. Email for details.



Do not call for information requests or emergencies.




online brochure

THIS BROCHURE contains information on state-owned properties. It is not a legal notice nor a complete collection of hunting and fishing regulations and laws. It is a condensed guide issued for hunters' convenience. Regulations can be obtained from a Colorado Parks and Wildlife office or at cpw.state.co.us/aboutus/Pages/Regulations.aspx.

≡ | 2015 COLORADO RECREATION LANDS BROCHURE CORRECTIONS

UPDATED: SEPTEMBER 4, 2015



Please see the Colorado Parks and Wildlife website at:

cpw.state.co.us/aboutus/Pages/Regulations.aspx

for complete regulation information

PAGE	CORRECTION	AS PRINTED IN BROCHURE
STATE TRUST LANDS		
43	<p>WARMER GULCH STL</p> <p>WARMER GULCH - Park Co. DIRECTIONS: From Cañon City, go W on Hwy. 50 to Hwy. 9. Turn N and go 0.5 of a mile N of Park-Fremont county line. Adjoins Thirty-One Mile Mountain. GMU/ACRES: 58 / 640 acres OPEN: Sept. 1-May 31 HUNTING: deer, bear, lion, elk, rabbit, dove, coyote NEW! RESTRICTIONS: a. Access by foot or horseback only from the designated parking area, no motorized vehicles.</p>	<p>WARMER GULCH - Park Co. DIRECTIONS: From Cañon City, go W on Hwy. 50 to Hwy. 9. Turn N and go 0.5 of a mile N of Park-Fremont county line. Adjoins Thirty-One Mile Mountain. GMU/ACRES: 58 / 640 acres OPEN: Sept. 1-May 31 HUNTING: deer, bear, lion, elk, rabbit, dove, coyote</p>