




Current as of  
July 22, 2025  
Published July 23, 2025

**The minimum  
mapping unit is the  
local watershed.**

This map depicts  
watersheds where collared  
wolves in Colorado have  
been from June 24, 2025 -  
July 22, 2025. In order for a  
watershed to indicate wolf  
activity, at least one GPS  
position was recorded  
within the boundaries of the  
watershed.

**Simply because a  
watershed indicates  
wolf activity, it does  
not mean that a wolf  
or wolves are present  
throughout the entire  
watershed.**








 Wolf activity in  
watershed

A watershed is a geographic unit that drains water  
into a specific waterbody. These are also known as  
Hydrologic Unit Codes (HUC). Information is shared  
at the HUC 10 level. More can be learned about  
HUC at <https://water.usgs.gov/themes/hydrologic-units/>.

## Collared Gray Wolf Activity June 24, 2025 - July 22, 2025

1:2,500,000

0 37.5 75 150 Miles

-  Colorado Towns
-  Interstate
-  Highways
-  County Boundary
-  Colorado Boundary

