




Current as of
May 27, 2025
Published May 28, 2025

**The minimum
mapping unit is the
local watershed.**

This map depicts watersheds where collared wolves in Colorado have been from April 22, 2025 - May 27, 2025. In order for a watershed to indicate wolf activity, at least one GPS position was recorded within the boundaries of the watershed.

**Simply because a
watershed indicates
wolf activity, it does
not mean that a wolf
or wolves are present
throughout the entire
watershed.**








 Wolf activity in watershed

A watershed is a geographic unit that drains water into a specific waterbody. These are also known as Hydrologic Unit Codes (HUC). Information is shared at the HUC 10 level. More can be learned about HUC at <https://water.usgs.gov/themes/hydrologic-units/>.

Collared Gray Wolf Activity April 22, 2025 - May 27, 2025

1:2,500,000

0 37.5 75 150 Miles

-  Colorado Towns
-  Interstate
-  Highways
-  County Boundary
-  Colorado Boundary

