




Current as of
March 25, 2025
Published March 26, 2025

**The minimum
mapping unit is the
local watershed.**

This map depicts watersheds where collared wolves in Colorado have been from February 25, 2025 - March 25, 2025. In order for a watershed to indicate wolf activity, at least one GPS position was recorded within the boundaries of the watershed.

**Simply because a
watershed indicates
wolf activity, it does
not mean that a wolf
or wolves are present
throughout the entire
watershed.**








 Wolf activity in watershed

A watershed is a geographic unit that drains water into a specific waterbody. These are also known as Hydrologic Unit Codes (HUC). Information is shared at the HUC 10 level. More can be learned about HUC at <https://water.usgs.gov/GIS/huc.html>.

Collared Gray Wolf Activity February 25, 2025 - March 25, 2025

1:1,800,000

0 30 60 120 Miles

-  Colorado Towns
-  Interstate
-  Highways
-  County Boundary
-  Colorado Boundary

