

STATE OF COLORADO




1996

TWENTY-SIXTH ANNUAL REPORT

**TO THE
GOVERNOR AND THE GENERAL ASSEMBLY**

Department of Local Affairs
Division of Property Taxation





Roy Romer
Governor

Colorado Department of Local Affairs
DIVISION OF PROPERTY TAXATION
Mary E. Huddleston
Property Tax Administrator

May 1, 1997

The Honorable Roy Romer
Governor of Colorado
and
The General Assembly of the
State of Colorado

Governor Romer and Members of the General Assembly:

We are submitting the Twenty-sixth Annual Report. In addition to providing listings of assessed values in the counties and property tax revenues of the local taxing jurisdictions, the report contains statistical and summary information.

The Property Tax Administrator submits this in compliance with 39-2-119, C.R.S., as amended.

Respectfully submitted,

Mary E. Huddleston
Property Tax Administrator

MEH:lk






TABLE OF CONTENTS


| SECTION I | PAGE |
|--|------|
| STATE AND COUNTY ADMINISTRATION | |
| State Agencies | 3 |
| County Assessors | 4 |
| SECTION II | |
| ADMINISTRATION | |
| COLORADO PROPERTY TAXES. 2 | |
| Overview | 2 |
| Residential Assessment Rate. | 2 |
| Taxing Entities. | 3 |
| State Board of Equalization. | 4 |
| Membership | 4 |
| Duties and Responsibilities. | 4 |
| 1996 Enforcement and Repayment Actions | 4 |
| 1996 Enforcement Actions | 4 |
| Division of Property Taxation. | 5 |
| Possessory Interest. | 6 |
| Agricultural Timberland. | 11 |
| Shift of Property Tax Burden due to Gallagher Amendment. | 12 |
| 1996 Property Tax Legislation. | 14 |
| 1996 Case Law. | 21 |
| SECTION III | |
| ASSESSED VALUATION ABSTRACT DATA | |
| Abstract for Years 1870 to 1996. | 2 |
| Abstract Data by Class of Property | 4 |
| Abstract Data for Type of Property | 5 |
| SECTION IV | |
| REVENUE DERIVED FROM PROPERTY TAX | |
| By Years 1930 through 1996 | 2 |
| Revenue Analysis for 1996. | 3 |
| Distribution of Revenue. | 4 |
| SECTION V | |
| PUBLIC UTILITIES ASSESSED BY STATE | |
| Assessed Valuation Comparison by County 1995 to 1996 | 2 |
| Assessed Valuation Comparison by Company 1995 to 1996. | 4 |
| Summary of Utility Valuations 1996 | 14 |
| SECTION VI | |
| TAXABLE REAL AND PERSONAL PROPERTY ASSESSED BY COUNTIES | |
| Vacant Land | 2 |
| Residential | 14 |
| Commercial. | 34 |
| Industrial. | 53 |
| Agricultural. | 60 |
| Natural Resources | 74 |
| Producing Mines | 84 |
| Oil and Gas | 87 |
| State Assessed. | 94 |

| | |
|--|-----|
| County Valuation by Classes 1995 to 1996 | 96 |
| School Districts Assessed Valuation by Class by County | 100 |
| SECTION VI (Cont.) | |
| TAXABLE REAL AND PERSONAL PROPERTY | |
| Total School District Assessed Valuation by Class | 111 |
| Cities & Towns Assessed Valuation by Class: 1996 | 116 |
| SECTION VII | |
| EXEMPT REAL AND PERSONAL PROPERTY BY CLASS AND COUNTY | |
| Exempt Property | 2 |
| Exempt Property By Subclass | 18 |
| SECTION VIII | |
| SUMMARIES OF ASSESSMENTS FOR ALL PROPERTIES | |
| Summary of Taxable & Exempt Property Valuations 1995 | 2 |
| Summary of Taxable & Exempt Property Valuations 1994 | 3 |
| SECTION IX | |
| LOCAL GOVERNMENT CORPORATIONS | |
| Municipal Governments | 2 |
| Local Improvement and Service Districts | 7 |
| Colorado Local Governments | 31 |
| SECTION X | |
| CERTIFICATION OF LEVIES AND REVENUES BY COUNTY | |
| Adams | 2 |
| Alamosa | 14 |
| Arapahoe | 18 |
| Archuleta | 34 |
| Baca | 38 |
| Bent | 42 |
| Boulder | 46 |
| Chaffee | 56 |
| Cheyenne | 60 |
| Clear Creek | 64 |
| Conejos | 68 |
| Costilla | 72 |
| Crowley | 76 |
| Custer | 80 |
| Delta | 84 |
| Denver | 88 |
| Dolores | 96 |
| Douglas | 100 |
| Eagle | 110 |
| Elbert | 116 |
| El Paso | 120 |
| Fremont | 130 |
| Garfield | 134 |
| Gilpin | 140 |
| Grand | 144 |
| Gunnison | 148 |
| Hinsdale | 152 |
| Huerfano | 156 |
| Jackson | 160 |
| Jefferson | 162 |
| Kiowa | 176 |
| Kit Carson | 180 |
| Lake | 184 |
| La Plata | 188 |
| Larimer | 194 |
| Las Animas | 204 |
| Lincoln | 208 |
| Logan | 212 |
| Mesa | 218 |
| Mineral | 226 |
| Moffat | 230 |
| Montezuma | 234 |
| Montrose | 240 |
| Morgan | 246 |
| Otero | 252 |
| Ouray | 256 |
| Park | 260 |
| Phillips | 264 |
| Pitkin | 268 |
| Prowers | 274 |
| Pueblo | 278 |
| Rio Blanco | 282 |
| Rio Grande | 288 |
| Routt | 292 |
| Saguache | 298 |
| San Juan | 302 |
| San Miguel | 304 |
| Sedgwick | 308 |
| Summit | 312 |
| Teller | 318 |
| Washington | 322 |
| Weld | 326 |
| Yuma | 336 |
| SECTION XI | |
| REVENUE AND LEVY | |
| Revenue for All Purposes | 2 |
| Total Revenue and Average Mill Levy by County | 6 |
| Total Valuation of School Districts | 8 |
| Total Valuation of Municipalities | 14 |
| Petition for Abatement and Refund | 20 |

SECTION XII

REVENUES BY TAXING CLASSIFICATION


| | |
|---|----|
| 1996 Property Tax Revenues by Taxing Classification | 2 |
| 1996 Percent of Property Tax Revenues by Taxing Classification. | 4 |
| 1996 County Property Tax Revenue by Type of Expenditure | 6 |
| 1996 Percent County Property Tax by Type of Expenditure | 8 |
| 1996 County Property Tax Mill Levy by Type of Expenditure | 10 |
| 1996 Special District Property Tax Revenues by Type of District by County. | 12 |
| 1996 Percent of Special District Property Tax Revenues by Type of District by County | 14 |



Section I

State and County

Administration



**STATE AND COUNTY ADMINISTRATION
STATE AGENCIES
1996**

DEPARTMENT OF LOCAL AFFAIRS

Larry Kallenberger
Executive Director

DIVISION OF PROPERTY TAXATION

Mary E. Huddleston
Property Tax Administrator

DIVISION OF LOCAL GOVERNMENT

Hal Knott
Director

**ADVISORY COMMITTEE TO THE
PROPERTY TAX ADMINISTRATOR**

Alvin Buchholz, Chairman
Patricia Richards
Ernest "Ted" Shonts
Roscoe Hargrove
Maclovio Martinez

STATE BOARD OF EQUALIZATION

Lyle Kyle, Chairman, Appointee of Governor Romer
JoAnn Groff, Vice Chairman, Appointee of Governor Romer
Tom Norton, President of the Senate
Andy McElhany, Designee of Charles E. Berry, Speaker of the House
Tim Daly, Designee of Governor Romer

COUNTY ASSESSORS

| County # | County | County Seat | Assessor | County # | County | County Seat | Assessor |
|----------|-------------|---------------------------|----------------------|----------|------------|-------------------------|-----------------------------|
| 1 | Adams | Brighton 80601 | W.R. "Skip" Fischer | 31 | Kiowa | Eads 81036 | Jimmy Bendorf |
| 2 | Alamosa | Alamosa 81101 | Doris Orcutt | 32 | Kit Carson | Burlington 80807 | Abbey Mullis |
| 3 | Arapahoe | Littleton 80166 | Edward Boster | 33 | Lake | Leadville 80461 | Howard Tritz |
| 4 | Archuleta | Pagosa Springs 81147 | David L. Wilson | 34 | La Plata | Durango 81301 | Craig Larson |
| 5 | Baca | Springfield 81073 | Gayla Thompson | 35 | Larimer | Fort Collins 80522 | Steve Miller |
| 6 | Bent | Las Animas 81054 | Guy Wagner | 36 | Las Animas | Trinidad 81082 | Dan Espinoza |
| 7 | Boulder | Boulder 80306 | Cindy Dominico | 37 | Lincoln | Hugo 80821 | Estelle Thaller |
| 8 | Chaffee | Salida 81201 | Joann C. Boyd | 38 | Logan | Sterling 80751 | Jane Budin |
| 9 | Cheyenne | Cheyenne Wells 80810 | Allen D. Peterson | 39 | Mesa | Grand Junction 81501 | Ronald Teck |
| 10 | Clear Creek | Georgetown 80444 | Diane Settle | 40 | Mineral | Creede 81130 | Robert Louth |
| 11 | Conejos | Conejos 81129 | Naomi Keys | 41 | Moffat | Craig 81625 | Dennis Shanahan |
| 12 | Costilla | San Luis 81152 | Maclovio C. Martinez | 42 | Montezuma | Cortez 81321 | Robert Cruzan |
| 13 | Crowley | Ordway 81063 | Warren H. Davis | 43 | Montrose | Montrose 81401 | Larry Pierce |
| 14 | Custer | Westcliffe 81252 | J. D. Heinrich | 44 | Morgan | Fort Morgan 80701 | Robert L. Woodriddle |
| 15 | Delta | Delta 81416 | Wade Hall | 45 | Otero | La Junta 81050 | Marian Barnes |
| 16 | Denver | Denver 80202 | Jerry Ogden | 46 | Ouray | Ouray 81427 | Donna L. French |
| 17 | Dolores | Dove Creek 81324 | Pat Huskey | 47 | Park | Fairplay 80440 | Dave Wissel |
| 18 | Douglas | Castle Rock 80104 | Ginger Chase | 48 | Phillips | Holyoke 80734 | Mary Belle Rafert |
| 19 | Eagle | Eagle 81631 | Allen Black | 49 | Pitkin | Aspen 81611 | Tom Isaac |
| 20 | Elbert | Kiowa 80117 | Karen Hart | 50 | Prowers | Lamar 81052 | Andy Wyatt |
| 21 | El Paso | Colorado Springs 80903 | Ted Shonts | 51 | Pueblo | Pueblo 81003 | Victor E. Plutt |
| 22 | Fremont | Canon City 81212 | Jim Deatherage | 52 | Rio Blanco | Meeker 81641 | Renee T. Neilson |
| 23 | Garfield | Glenwood Springs 81601 | Steve Rippy | 53 | Rio Grande | Del Norte 81132 | Robert A. Davie |
| 24 | Gripin | Central City 80427 | Glenda J. Allen | 54 | Routt | Steamboat Springs 80477 | Amy Williams |
| 25 | Grand | Hot Sulphur Springs 80451 | Nancy Anders | 55 | Saguache | Saguache 81149 | Jacqueline C. Lujan-Bircher |
| 26 | Gunnison | Gunnison 81230 | Judy Smith | 56 | San Juan | Silverton 81433 | Judith K. Zimmerman |
| 27 | Hinsdale | Lake City 81235 | Amy B. Wilcox | 57 | San Miguel | Telluride 81435 | Peggy Kanter |
| 28 | Huerfano | Walsenburg 81089 | Virginia Aragon | 58 | Sedgwick | Julesburg 80737 | Robert Johnson |
| 29 | Jackson | Walden 80480 | Kerry Moran | 59 | Summit | Breckenridge 80424 | Denise Steiskal |
| 30 | Jefferson | Golden 80491 | Judy Pettit | 60 | Teller | Cripple Creek 80813 | Al Jordan |
| 61 | Washington | Akron 80720 | Larry Griese | 61 | Washington | Akron 80720 | Larry Griese |
| 62 | Weld | Greeley 80631 | Warren Lasell | 62 | Weld | Greeley 80631 | Warren Lasell |
| 63 | Yuma | Wray 80758 | Diana Nyhoff | 63 | Yuma | Wray 80758 | Diana Nyhoff |

Section II

Administration

COLORADO PROPERTY TAXES

OVERVIEW

The Colorado property tax system provides revenue exclusively for local government services. The largest share of property tax revenue (56.4%) goes to support the state's public schools. County governments claim the next largest share (25.4%), followed by special districts (12.4%), municipal governments (4.9%), and junior colleges (1.0%).

The authority for property taxation is both constitutional and statutory. Article X of the Colorado Constitution provides that all property is taxable unless declared exempt by the Constitution, and that actual value of taxable property shall be determined under the general laws to secure just and equalized valuations. The specific statutes pertaining to property taxation are found in Title 39, Articles 1 through 14, Colorado Revised Statutes.

Under the general laws of Colorado, county assessors are required to value all taxable property within their territorial jurisdictions. The State Board of Equalization has supervision over the administration of all laws concerning the valuation and assessment of taxable property and the levying of property taxes. The Division of Property Taxation, under the leadership of the Property Tax Administrator, coordinates and administers the implementation of property tax law throughout the sixty-three counties.

RESIDENTIAL ASSESSMENT RATE

As part of an effort to head off a tax shift to residential improved property, a 1982 amendment to the Colorado Constitution provides for an adjustment of the residential assessment rate. In years of general reappraisal, which occur in odd

numbered years, the General Assembly is required to adjust the residential rate when the proportion of statewide residential value shifts due to a change in the level of value. All other taxable property is assessed at 29 percent of its actual value except producing mines and oil and gas leaseholds and lands.

In 1987, the General Assembly acted on reappraisal projections for the 1985 level of value and reduced the residential assessment rate from 21 percent to 18 percent of actual value.

In 1988, the General Assembly acted on actual 1987 valuations and further reduced the residential assessment rate from 18 percent to 16 percent of actual value.

In 1989, the General Assembly acted on reappraisal estimates developed by the Division of Property Taxation for the 1988 level of value and reduced the residential assessment rate from 16 percent to 15 percent. Actual assessed values reported by the counties later in 1989 substantiated the 15 percent residential assessment rate for 1989 and 1990.

In 1991, the General Assembly acted on reappraisal estimates developed by the Division of Property Taxation for the 1990 level of value and reduced the residential assessment rate from 15 percent to 14.34 percent. Actual assessed values reported by the counties later in 1991, and other reliable and relevant information considered by the State Board of Equalization, substantiated the estimated residential assessment rate of 14.34 percent for 1991 and 1992.

In 1993, the General Assembly acted on reappraisal assessed value estimates developed by the Division of Property Taxation for the 1992 level of value and reduced the residential assessment rate

from 14.34 percent to 12.86 percent. Actual assessed values reported by the counties later in 1993 revealed that the residential assessment rate should have been 12.19 percent, but the Legislature had removed the power of the State Board of Equalization to alter the rate. The legislature was not in session, so the rate stayed at 12.86 percent for 1993 and 1994.

In 1995, the General Assembly acted on reappraisal assessed value estimates developed by the Division of Property Taxation for the 1994 level of value and reduced the residential assessment rate from 12.86 percent to 10.36 percent.

Table 1 indicates the percentage changes in the assessed values of each property class between the 1995 and 1996 property tax years.

Table 1

| <u>Class</u> | <u>Percent Change 1995-1996</u> |
|-------------------|---------------------------------|
| Vacant Land | - 4.8% |
| Residential | + 4.2% |
| Commercial | + 5.0% |
| Industrial | + 6.4% |
| Agricultural | + 0.4% |
| Natural Resources | + 2.3% |
| Producing Mines | + 84.7% |
| Oil & Gas | - 13.2% |
| State Assessed | + 7.3% |
| Net Total | + 2.9% |

The increase in overall assessed valuation for the state is due to the general upswing in the economy of the state. The 2.9% total increase reflects an overall increase in assessed value of over \$1.1 billion. Over half of that increase is reflected in the 4.2% increase in residential assessed valuation. The actual value of residential real property increased statewide by over 6.1 billion dollars. This was due primarily

to over 4.8 billion dollars of actual value in residential new construction. Other significant increases in actual value include almost \$1.9 billion increase in new construction of commercial and industrial properties. These new construction increases are reflected in the 4.8% decline of value in vacant land. The 84.7% increase in producing mines is due to the increased production of the Henderson Mine in Clear Creek and Grand counties; the increased activity of the Climax Mine in Lake county; and the continued development of precious metals in the Cripple Creek and Victor Mine in Teller county. The only category that showed a decrease in assessed value other than vacant land was oil and gas. This was due primarily to a decrease in overall production and price in 1995 that is reflected in the 1996 values. The increase in State Assessed properties is a reflection of the decline in interest rates in 1996 which caused an overall reduction in cap rates.

TAXING ENTITIES

Because of provisions in the state school finance act, school districts with greater assessed value per pupil receive less state aid. The local property tax burden in those districts increases to fill the gap.

Table 2 indicates the percentage changes in property tax revenue by taxing entity type between 1995 and 1996 levies.

Table 2

| <u>Taxing Entity</u> | <u>% Change 1995-1996</u> |
|----------------------|---------------------------|
| School District K-12 | + 4.51% |
| Junior Colleges | - 1.73% |
| Counties* | + 4.06% |
| Municipalities | + 4.37% |
| Special Districts | + 4.67% |
| All Entities | + 4.34% |

* Includes City & County of Denver

STATE BOARD OF EQUALIZATION

Membership

The State Board of Equalization (state board) consists of the Governor or his designee, the President of the Senate or his designee, the Speaker of the House of Representatives or his designee, and two members appointed by the Governor with consent of the Senate. Each appointed member must be a qualified appraiser, a former assessor, or a person who has knowledge and experience in property taxation. State board members include Lyle C. Kyle, Chairperson and appointee of Governor Roy Romer; JoAnn Groff, Vice-Chairperson and appointee of Governor Roy Romer; Representative Steve Tool, designee of Charles E. Berry, Speaker of the House of Representatives; Senator Bill Schroeder, designee of Tom Norton, President of the Senate; and Tim Daly, Designee of Governor Roy Romer.

Duties and Responsibilities

The state board has various duties concerning the administration of property tax laws and equalization of the value of classes and subclasses of taxable property. Duties of the state board are found primarily in Article X, Sections 3 and 15 of the Colorado Constitution and in Title 39, Articles 1 & 9, Colorado Revised Statutes.

Among its duties, the state board reviews the findings and conclusions of the annual study and orders reappraisals in counties found not in compliance. The annual study was initiated by the 1982 amendment to the Constitution, and is contracted by the Director of Research, Legislative Council [39-1-104(16), C.R.S.]. The study and the resulting orders of reappraisal are the primary means of achieving statewide equalization. The state board also reviews

county Abstracts of Assessment, decisions of county boards of equalization, and the policies and recommendations of the Property Tax Administrator.

1995 Enforcement and Repayment Actions

On October 16, 1996, the state board met in the Legislative Legal Services Building to review the findings and conclusions of T.Y. Pickett & Co. Inc., audit contractor for Legislative Council.

After considering all the evidence and testimony, the state board concluded that all 63 counties were in compliance with Colorado assessment law, and no reappraisals were ordered.

1996 Enforcement Actions

The reappraisal orders in 1995 consisted of the following.

| <u>County</u> | <u>Property Classes Ordered</u> |
|---------------|---|
| Custer | Single Family Residential |
| Delta | Single Family Residential |
| Rio Grande | Single Family Residential |
| Teller | Commercial/Industrial Single Family Residential Vacant Land |

Upon recommendation of the auditor, it was determined that all four of the orders were justified and successfully completed.

As part of the 1982 amendment to the constitution, all counties that are ordered to reappraise are required to pay back the state for excess state equalization payments made to school districts. Excess state aid to schools occurs when counties are undervalued. The counties may be required to reimburse the costs of

supervision as well. As a result of the 1996 reappraisals, the following paybacks and reimbursements were ordered by the state board.

| | <u>Supervision</u> | <u>State Aid to Schools Payback</u> |
|------------|--------------------|-------------------------------------|
| Custer | \$ 749.18 | -0- |
| Delta | \$ 506.60 | -0- |
| Rio Grande | \$ 4,534.30 | \$77,036.39 |
| Teller | \$42,200.01 | \$ 7,081.18 |

DIVISION OF PROPERTY TAXATION

Under the general laws of Colorado, the Division of Property Taxation is headed by the Property Tax Administrator. The present Property Tax Administrator is Mary E. Huddleston. The Administrator is appointed by the State Board of Equalization to serve for a five-year term and until a successor is appointed and qualified.

The primary responsibility of the Division of Property Taxation (division) is to administer the implementation of property tax law throughout the sixty-three counties so that valuations are fair, uniform, and defensible; and, thereby, ensure that each property class contributes a fair share, no more and no less, to total property tax revenue. In other words, the division's goal is equalization of valuation and proper distribution of property taxes throughout the state.

The division is composed of four sections: Administrative Resources, Appraisal Standards, Exempt Properties, and State Assessed Properties.

Administrative Resources staff serves as liaison to the sixty-three counties in determining existing and future needs for

assistance from the division. In addition, the section serves as a liaison and coordinator with a variety of other agencies having an interest in property taxation.

The staff conducts all courses dealing with statutory reporting and the administration of an assessor's office and provides workshops in specialized areas of assessment administration such as parcel mapping, severed mineral assessment, and title conveyance.

The staff also researches, develops, and publishes manuals on assessment procedures and legal references, publishes the mobile equipment manual for county clerks and recorders, and provides data processing coordination and administrative services for the division. They conduct research projects for the division and the General Assembly and provide administrative services for the State Board of Equalization and the Statutory Advisory Committee to the Property Tax Administrator. They also deal with taxpayer complaints and process abatement petitions while providing technical consultation and assistance to county staff.

Appraisal Standards staff serves as liaison to the sixty-three counties in determining existing and future needs for assistance from the division primarily in the appraisal field. It also serves as a liaison and coordinator with a variety of other appraisal agencies and companies having an interest in property taxation.

The staff conducts courses dealing with all aspects of appraisal including all three approaches to value. It also conducts workshops in specialized areas such as standards and ethics for appraisers, sales ratios, agricultural valuation, contaminated property, and vacant land discounting procedures. All appraisal courses are

approved for licensing by the Colorado Board of Real Estate Appraisers:

Appraisal Standards also researches, develops and publishes manuals on appraisal procedures for both real and personal property.

Exempt Properties examines all applications for exemption from property taxation for property claimed to be owned and used solely and exclusively for religious worship, private schools, or charitable purposes, and makes determinations on these cases. Annual reports of exempt properties are reviewed to determine continuations of the exemptions. The Exemptions Section reviews approximately 9,200 applications for exemptions every year.

State Assessed Properties values all public utility properties in the state. The State Assessed Section sets values on approximately 400 companies every year.

POSSESSORY INTEREST

Possessory interest is a right to use government-owned property pursuant to a lease, license, permit or other right short of ownership. A question of considerable concern to the State of Colorado is whether the lessee or user of such real property, which would normally be exempt from taxation, should be subject to taxation. This section will attempt to trace the history of the debate on that question.

In 1967, Mesa Verde Company filed a abatement/refund petition with Montezuma County seeking a refund of property taxes paid "under protest" since 1937, claiming that the improvements the company were paying taxes on were exempt because they were owned by the federal government. That petition was denied by the County Board of Equalization, and was

appealed by the company to District Court. District Court dismissed the appeal, ruling that it must look "behind the shadow of the United States' title to the substantive ownership of plaintiff." The court ruled that Mesa Verde "had substantially all the incidents of ownership of these improvements" making them subject to taxation.

In *Mesa Verde Company v. Montezuma County Board of Commissioners, et al.*, 178 Colo 49, 495 P. 2d 229 (Colo. 1972), the Colorado Supreme Court affirmed the District Court's ruling. The Court noted at page 54 that the contracts with the Secretary of the Interior granted Mesa Verde "...a possessory interest in all concessioner's improvements consisting of all incidents of ownership..." The Court stated that based on "...the contracts' terms, the language of relevant statutes, and the actions of the parties while under contract..." it was able to conclude that there was support in the record for the trial court's finding, Page 56. The Court affirmed the judgment of the District Court. The significance of this decision is that it ruled that legal title vested in the United States only for collateral security purposes for performance conditions is not conclusive evidence that the United States owns the property. Further, since significant incidents of ownership existed, the property should not be exempt from taxation.

In 1975, the Colorado Legislature passed Senate Bill 86, adding language to the statutes to affirm the taxation of possessory interest properties. This Act stated in part:

"When any property which for any reason is exempt from taxation is leased, loaned, or otherwise made available to and used by a private individual, association, or corporation in connection with a business

conducted for profit, the lessee or user thereof shall be subject to taxation in the same amount and to the same extent as though the lessee or user were the owner of such property,..." 39-3-112(1), C.R.S., repealed and reenacted in 1989 as section 39-3-135(1), C.R.S.

In 1980, the U.S. 10th Circuit Court of Appeals ruled in the *United States of America v. State of Colorado, et al* (Rockwell Case), 627 F.2d 217 (1980), that management contracts do not create a possessory interest in property which is used in conjunction with an agreement. This case concerned the Rocky Flats Nuclear Weapons Plant and the operator/manager, Rockwell International. The court determined that the relationship between the government and Rockwell was such that the company operated under a management contract and any use of the property was strictly delineated by the contract, making it not fall under the description of possessory interest.

In 1983, the Colorado Court of Appeals cited the "Rockwell Case" in ruling in *Southern Cafeteria Inc. v. Property Tax Administrator, et al*, 677 P.2d 362 (Colo. App. 1983) (Southern Cafeteria) that management contracts cannot be valued as a possessory interest. Once again, the court found that the taxpayer had no "incidents of ownership" over the property for the assessment year in question. The government provided essentially all of the equipment, fixtures, and real property, monitored the pricing structure, and maintained control over the amount of profit that Southern Cafeteria could realize.

The issue surfaced again in 1992 when, under an order from the Montezuma County Board Of Equalization, the assessor placed an omitted property assessment on four parcels of land on which Mesa Verde Company operates its

concessions. The company still operated under a contract with the U.S. Government to manage the improvements for the benefit of the general public. The taxpayer protested and then appealed to the County Board Of Equalization, and was denied. The taxpayer appealed to District Court, and it ruled that: 1. "Mesa Verde did not enjoy a taxable 'ownership interest' in the subject land". 2. "...Mesa Verde's use and possessory interest in the subject land was nevertheless exempt from Colorado property tax under the plain language of sections 39-3-135(1) and 39-3-135(4)(c)..." and 3. Montezuma County had no standing to challenge the constitutionality of the statutes. *Mesa Verde Company v. the Montezuma County Board of Equalization et al.*, 898 P. 2d 1, (Colo 1995).

The Montezuma County Board of Equalization appealed the issue of its lacking standing directly to the Supreme Court. In *Mesa Verde Company v. Montezuma County Board of Equalization, et al.*, 831 P.2d 482 (Colo. App. 1992), the Supreme Court affirmed that the County Board of Equalization and assessor lacked standing to challenge the constitutionality of statute.

In 1993, the Colorado Legislature enacted 30-11-105.1, C.R.S., which allows counties or county officers, in defending an action in district court, to contest the constitutionality of a statute "underlying such action and affecting the rights, status, or legal relations of such county or county officer or directing the performance of, defining, or prescribing the duties or responsibilities of the county officer."

Based on this change in statute, Montezuma County filed a motion in the Montezuma District Court to vacate the judgment. The parties stipulated that the county now had standing, and the county's motion to vacate would be treated as a

motion for summary judgment. The court agreed to vacate part of its order regarding the county's standing, but kept other parts of the order in force until the district court could rule on the constitutionality of 39-3-135, C.R.S.

In October 1993, the district court denied the county's motion and ruled that 39-3-135, C.R.S., was unconstitutional as applied to users of federal land because it violates the Supremacy Clause of the U.S. Constitution. The court held that neither the federal land nor any alleged interest of Mesa Verde in the federal land is subject to Colorado property taxation, and that the county had no authority to tax Mesa Verde's use and possessory interest. Montezuma county appealed to the Colorado Supreme Court.

On April 24, 1995, in *Mesa Verde Co. v. Montezuma County Board of Equalization et al.*, 898 P.2d 1 (Colo. 1995), the Supreme Court reversed the judgment of the district court and ruled that:

- Mesa Verde Company's possessory interest was "real property" within the meaning of statutory provisions defining real property for tax purposes:
- Mesa Verde Company's possessory interest fell within the Government Contractor Exemption and the Public Park Exemption. However, those exemptions were invalid; they represented attempts by the legislature to exempt real property that the Colorado Constitution did not authorize the legislature to exempt.
- The Supremacy Clause did not preclude the state's taxation of the concessionaire's possessory and usufructuary interests in federally owned land.

- The resulting tax was valid because the Ski Area Valuation Rule (and not the unqualified As-if owned Rule) applied to determine valuation, 39-3-135(6), C.R.S. Thus, the result that Rockwell had found unacceptable did not apply in this case.

In reaching its decision, the Supreme Court ruled that Mesa Verde's use and possession of the federal land is "real property" subject to property taxation and that it fell under the limitations in 39-3-135(1) and (4)(c), C.R.S. The court ruled that the second sentence of 39-3-135 (1) and all of (4)(c) were unconstitutional. The court stated that the limitations on taxation of the use and possession of federal land under the two sections did not fall into any of the exemptions authorized under Article X of the Colorado Constitution. The Court also stated: "Furthermore, sections 9 and 10 of Article X specifically proscribe the legislative power 'to impair the financial base of government operations' by exempting corporate bodies, such as Mesa Verde, from their share of taxation. *Allardice v. Adams County*, 173 Colo. 133, 158, 476 P.2d 982, 995 (1970); see also Colo. Const. Art. X; Sections 9 & 10."

At the time of the Supreme Court's decision, HB 94-1071, titled Concerning Property Taxes, had passed through the House, and was in the Senate. HB 95-1071 was amended to repeal the possessory interest statute, 39-3-135, C.R.S., and the unit assessment rule statute, 39-1-106, C.R.S., and to place into statute valuation procedures if the Colorado Constitution was ever found to require possessory interest valuation. The valuation instruction discouraged the use of the cost approach to appraisal. The reasoning behind repealing the possessory interest statute was that county assessors must have statutory permission to value possessory interests. This premise was partially based on a 1970 Supreme Court

ruling that an assessor could not value a leasehold interest in otherwise exempt personal property without express direction from the Legislature, *City and County of Denver v. Security Life & Accident Co.*, Colo. (173 Colo. 248,) 477 P.2d 369 (Colo 1970).

On June 5, 1995, Governor Romer vetoed HB 95-1071 stating that more time should be dedicated to arriving at a solution. A group made up of possessory interest holders, their representatives, and governmental individuals met during the interim, but no agreement was reached.

In 1996, the Legislature passed Senate Bill 96-218. The bill did three things:

- stated that possessory interests should not be taxed with the exceptions of: 1) equities in state lands, 2) mines, quarries, or minerals, including hydrocarbons, and 3) public utilities
- repealed 39-3-135, C.R.S., in its entirety and further stated that possessory interests in real or personal property exempt from taxation under 39-3-136, C.R.S., shall not be subject to taxation unless specific statutory provisions are enacted directing the taxation of possessory interests.
- stated that if the Supreme Court finds that possessory interests are to be taxed, procedures for valuing possessory interests are included in the legislation, 39-1-103(17), C.R.S.

The stated concern of the Legislature in SB 96-218 was the Supreme Court's holding that certain possessory interests in land are "real property" and, therefore, subject to property taxation. The Legislature felt the decision opened the door for a variety of possessory interest valuations such as grazing leases, permits on government land, or government

employees' parking spaces in government-owned garages becoming subject to property taxation. Further, those interests could be valued by different methods.

SB 96-218 was signed by Governor Romer June 5, 1996, a month after the statutory date for counties' mailing Notices of Valuation to taxpayers. Many counties had not removed the possessory interest valuations because they hoped that Governor Romer would also veto the 1996 Bill. The State Board of Equalization (state board) met on October 16, 1996, eighteen counties had made the decision not to remove possessory interest valuations because they believed the legislation to be unconstitutional. The state board continued the hearing on possessory interest to October 28, 1996, to ensure the counties' being able to present information and to also inform the counties that the state board intended to uphold the law.

When the state board met on October 28, 1996, fourteen counties had not removed the possessory interest valuations. The state board issued orders to each of the fourteen counties to remove the possessory interest valuations, and it further ordered the counties to report back by November 13, 1996, that the order had been implemented.

The state board met on November 19, 1996, to review the counties' responses. Ten counties notified the state board that they had not removed the possessory interest valuations. To protect remedies, Boulder County filed an appeal in Denver District Court November 13, 1996; Clear Creek County filed in Denver District Court November 13, 1996, and seven counties filed an action November 25, 1996. The seven counties were Eagle, Grand, Jefferson, Montezuma, Pitkin, Routt, and Summit. Gunnison County chose not to file an appeal in anticipation of the state

board's filing a Petition for Writ of Mandamus in the Supreme Court.

On approximately December 5, 1996, the state board filed a Petition for Writ of Mandamus with the Colorado Supreme Court asking that the Court issue an order to the ten counties to show cause why they should not comply with the state board's order to remove the possessory interest valuations from the county assessment rolls. The state board also requested the court to stay the proceedings pending in Denver District Court. On December 19, 1996, the Court denied the Writ without comment.

The cases before Denver District Court are still pending.

Table 3

| County | Assessed Value Difference | Loss of Revenue |
|--------------|---------------------------|------------------|
| Archuleta | \$ 8,497 | \$ 620 |
| Boulder | \$1,981,410 | \$155,768 |
| Chaffee | \$ 79,298 | \$ 5,503 |
| Clear Creek | \$ 249,780 | \$ 17,884 |
| Custer | \$ 420,060 | \$ 25,448 |
| Douglas | \$2,132,208 | \$193,329 |
| El Paso | \$ 353,620 | \$ 28,394 |
| Elbert | \$ 50,130 | \$ 4,524 |
| Fremont | \$ 3,328 | \$ 204 |
| Gilpin | \$ 198,660 | \$ 10,578 |
| Grand | \$ 735,946 | \$ 50,899 |
| Hinsdale | \$ 55,750 | \$ 2,491 |
| Jackson | \$ 15,846 | \$ 969 |
| Jefferson | \$2,226,954 | \$ 187,763 |
| LaPlata | \$1,184,238 | \$ 60,502 |
| Ouray | \$ 30,880 | \$ 1,413 |
| Teller | \$ 75,792 | \$ 4,691 |
| TOTAL | \$ 9,802,397 | \$750,980 |

AGRICULTURAL TIMBERLAND

In 1990, the Colorado legislature passed HB 90-1229, and on April 16 of that year Governor Romer signed it into law. The primary thrust of that law is a paragraph adding to the definition of "agricultural land". It includes as "agricultural land":

"A parcel of land which consists of at least forty acres; which is forest land; which is used to produce tangible wood products that originate from the productivity of such land for the primary purpose of obtaining a monetary profit; which is subject to a forest management plan; and which is not a farm or ranch, as defined in subsection (3.5) and (13.5) of this section. "Agricultural land" under this subparagraph (II) includes land underlying any residential improvement located on such agricultural land." 39-1-102(1.6)(a)(II), C.R.S.

Since the enactment of this law, several owners have taken advantage of it to secure significant tax reductions by developing "forest management plans" on what might otherwise be classified as vacant land. This has resulted in a loss of revenue for 1996 to the following counties that have "agricultural timberland."

An estimated 56.4% of this lost revenue, or \$423,552.72 would have gone to the local school districts in 1996.

SHIFT OF PROPERTY TAX BURDEN DUE TO GALLAGHER AMENDMENT

Table Number 4 on the next page, shows the shift of property tax burden away from residential owners from the inception of the Gallagher Amendment through 1996. Residential taxpayers have saved approximately \$2,590,752,087 since the amendment's inception.

The table begins with 1987, because the residential assessment rate remained at 21% until 1987. The contents of each row in the table are described below.

- Row 1. Hypothetical residential assessment rate, 21%.
- Row 2. Actual residential assessment rate for each particular year.
- Row 3. Actual average mill levy.
- Row 4. Hypothetical average mill levy, had the residential rate been 21% every year. This is calculated by dividing the total actual revenue received in each year (Row 9), by the total assessed value, had the residential rate been 21% (Row 8).
- Row 5. Actual total residential assessed value.
- Row 6. Actual total statewide assessed value.
- Row 7. Total hypothetical residential assessed value, had the residential rate remained at 21%.
- Row 8. Hypothetical total assessed value, had the residential assessment rate remained at 21%.
- Row 9. Total actual statewide property tax revenue.
- Row 10. Total hypothetical tax revenue attributable to residential property, had the residential rate remained at 21%. This is

calculated by multiplying the hypothetical mill levy at 21% (Row 4) by the hypothetical residential assessed value at 21% (Row 7).

- Row 11. Total actual property tax revenue.
- Row 12. Savings to residential taxpayers, Row 10, minus Row 11.

Table 4
Shift of Property Tax Burden Due to the Gallagher Amendment

| | 1987 | 1988 | 1989 | 1990 | 1991 | 1992 | 1993 | 1994 | 1995 | 1996 |
|---------------------------------|------------------|------------------|------------------|------------------|------------------|------------------|------------------|------------------|------------------|------------------|
| 1. Res. Rate w/o Gallagher | 21.00% | 21.00% | 21.00% | 21.00% | 21.00% | 21.00% | 21.00% | 21.00% | 21.00% | 21.00% |
| 2. Actual Res. Rate | 18.00% | 16.00% | 15.00% | 15.00% | 14.34% | 14.34% | 12.86% | 12.86% | 10.36% | 10.36% |
| 3. Ave. Actual Mill Levy | 0.061631 | 0.068941 | 0.076599 | 0.077542 | 0.082882 | 0.084618 | 0.084211 | 0.084423 | 0.082288 | 0.08298 |
| 4. Ave. Mill Levy @ 21% | 0.057111 | 0.060150 | 0.064800 | 0.065384 | 0.068934 | 0.069508 | 0.064853 | 0.064987 | 0.055600 | 0.055943 |
| 5. Total True Res. Assed. Val. | \$16,082,851,000 | \$14,565,525,000 | \$13,248,081,000 | \$13,393,691,000 | \$12,886,609,000 | \$13,258,627,000 | \$13,373,489,410 | \$13,970,427,000 | \$15,155,126,840 | \$15,786,272,000 |
| 6. Total True Assed. Val. | \$33,261,142,000 | \$31,660,566,000 | \$29,138,636,000 | \$29,082,007,000 | \$28,285,330,000 | \$28,490,829,000 | \$28,820,035,320 | \$29,831,046,660 | \$32,428,020,970 | \$33,552,029,940 |
| 7. Total Res. Assed. Val. @ 21% | \$18,763,326,000 | \$19,117,252,000 | \$18,544,513,000 | \$18,751,153,000 | \$18,871,598,000 | \$19,413,470,502 | \$21,838,513,033 | \$22,813,284,479 | \$30,719,651,703 | \$32,003,254,054 |
| 8. Total Assed. Val. @ 21% | \$35,941,816,000 | \$36,212,295,000 | \$34,437,068,000 | \$34,439,479,000 | \$34,270,323,000 | \$34,647,474,000 | \$37,265,058,943 | \$38,673,914,139 | \$47,992,745,833 | \$48,767,011,984 |
| 9. Total True Revenue | \$2,052,676,762 | \$2,176,164,986 | \$2,231,532,285 | \$2,251,797,175 | \$2,341,812,966 | \$2,408,190,072 | \$2,421,775,987 | \$2,512,514,138 | \$2,668,377,625 | \$2,784,138,647 |
| 10. Res. Revenue @ 21% | \$1,071,600,213 | \$1,149,900,293 | \$1,201,689,992 | \$1,228,028,821 | \$1,289,563,421 | \$1,349,343,012 | \$1,418,476,676 | \$1,482,103,019 | \$1,708,011,565 | \$1,790,358,042 |
| 11. Res. Rev. @ True Rate | \$982,536,411 | \$1,002,070,356 | \$1,014,428,314 | \$1,037,062,299 | \$1,066,914,228 | \$1,120,525,504 | \$1,126,194,917 | \$1,179,425,359 | \$1,247,054,767 | \$1,310,110,811 |
| 12. Savings to Res. Taxpayers | \$79,093,802 | \$147,829,935 | \$187,261,978 | \$188,966,522 | \$222,649,183 | \$228,817,508 | \$282,281,759 | \$302,677,681 | \$460,956,798 | \$480,247,231 |

Total Savings to Residential Taxpayers from Inception to 1996 =

2,690,752,087

1996 PROPERTY TAX LEGISLATION**SB 96-06 CONCERNING THE ELIMINATION OF THE PRORATION OF PERSONAL PROPERTY TAXES**

Eliminates proration of personal property moving from exempt to taxable or taxable to exempt during the assessment year. Personal property moving into the state from outside the state cannot be valued until the following year. All personal property which was taxable on the assessment date must be assessed for the entire assessment year even if, subsequent to the January 1 assessment date, the personal property is destroyed, relocated either within or without the state, conveyed, or otherwise changes taxable/exempt status. "Works of art" and rotary drilling rigs are not included in this legislation.

Signed by Governor Romer March 20, 1996 and applies to personal property tax obligations for property tax years commencing on or after January 1, 1996.

HB 96-1036 This bill amends 39-10-111(1)(a) and (11), C.R.S. to increase the authority of a treasurer to determine the method collecting delinquent personal property taxes, including those belonging to a public utility. Prior to this bill, with the exception of the property that the treasurer was unable to locate, the treasurer was restricted to distraining, seizing, and selling personal property as a means to enforce collection of delinquent taxes. Only if the treasurer was unable to locate the property in question could the options of commencing a court action for collection or employing a collection agency be utilized. Now the treasurer may pick from any one of these three options for any delinquent personal property taxes.

Signed by Governor Romer on February 22, 1996 and it became effective on that date.

HB 96-1058 CONCERNING THE ABATEMENT AND REFUND OF TAXES

This bill amends 39-2-109(1), C.R.S. by adding the abatement petition to the list of forms that are to be approved by the Property Tax Administrator each year and 39-1-113(3), C.R.S. by requiring the county to mail two copies to the Division when the abatement or refund exceeds \$1,000 in tax. The bill also amends 39-4-103(1.5)(c), C.R.S. by prohibiting state assessed companies from filing an abatement petition if a best information available (BIA) valuation is assigned because the company does not file a Statement of Property and then does not file a protest of the BIA valuation. The bill further amends 39-10-114(1)(a)(I)(D), C.R.S. by providing an exception to automatic denials of abatement petitions in cases of overvaluation when a protest was filed and a notice of determination was issued if the property involved is personal property; the objection or protest is withdrawn or not pursued; and the county assessor has undertaken an audit of the personal property that shows that a reduction in value is warranted. Finally the bill amends 39-10-114(1)(a)(I)(E), C.R.S. by adding personal property to the statute that allows any overpayment of taxes (abatement or refund) to be netted against any underpayment of taxes discovered during an audit of the personal property records.

Governor Romer signed the bill into law on May 1, 1996 and it became effective on that date.

HB 96-1084. CONCERNING DATES RELATED TO THE COLLECTION OF PROPERTY TAXES

This bill amends language pertaining to the certification of values to taxing entities. These housekeeping changes were necessary due to previous legislation that changed the certification deadline from October 10 to August 25. It amends 29-1-301(1)(a), C.R.S., which pertains to the cutoff date for including abatements and omitted property revenues in the 5.5% revenue limitation. The date was changed from September 1 to August 1, therefore, county treasurers will report tax amounts from July 30 of the prior year through August 1 of the current year to the assessor for certification purposes. It amends 30-11-406.5(1), C.R.S., which pertains to the certification of values under truth-in-taxation procedures for law enforcement authorities. The assessor's certification deadline was changed from September 15 to August 25. It amends 39-5-132(3), C.R.S., which requires assessors to notify the board of county commissioners of new growth information for each taxing authority in the county. The reporting deadline was changed from October 10 to August 25.

The bill was signed by Governor Romer on February 22, 1996 and it became effective on that date.

HB 96-1063. CONCERNING LAWS REQUIRED TO IMPLEMENT SECTION 20 OF ARTICLE X OF THE STATE CONSTITUTION (TABOR CHANGES)

This bill implements statutory changes to conform property tax statutes to the TABOR amendment of 1992. It also makes other changes to the statutes; namely: Sales by a lender or government (repossession) shall be considered as comparable market sales. It specifies that

the revenue limits in TABOR apply to property tax levies, and that assessors must notify taxing entities of actual value as well as assessed value. It requires that notices of value for agricultural properties reflect a breakdown between land and improvements. It gives permission to assessors in an intervening year to include a notice with the tax bill that says in essence, "If you don't hear from me on May 1, the value of your property will remain the same as that stated on your tax bill."

This bill was signed by Governor Romer on May 22, 1996 and it became on that date.

HB 96-1064. CONCERNING LEVY OF PROPERTY TAX TO PAY FOR COST OF WILD FIRES

This bill allows county commissioners to levy, subject to approval of the voters to levy or tax of not more than 1 mill of five hundred thousand dollars, whichever is less, for expenses incurred while fighting wild fires.

This bill was signed into law by Governor Romer on May 2, 1996.

HB 96-1075. CONCERNING VALUATION OF OIL & GAS FOR PROPERTY TAX PURPOSES

This bill adds some new procedures and changes the flow of the Article. Section 1 amends 39-7-101(1), C. R. S. to provide: 1) that the declaration schedule may be filed in person and 2) that the Property Tax Administrator will prescribe the form or declaration schedule. It adds a new section, 39-7-101(1)(f), C.R.S. to provide that when filing the required information with the county, a declaration is made under the penalty of perjury in the second degree that the owner/operator has

personally examined the statement to the best of his knowledge and a statement that no representations are made as to the accuracy of the value for production that is taken in kind by any owner other than the individual who sign the statement. Adds Section 39-7-101(1.5), C. R. S. which describes reporting by nonoperating interest owners by March 15 to the operator the net taxable revenues at the wellhead. Amends 39-7-101(2)(a), C. R. S. to repeal language dealing with a nonoperating interest owner's nonreporting. Adds new language providing for a late filing penalty of \$100 per calendar day, not to exceed \$3,000, for each day past April 15 that the declaration is delinquent. Also, the assessor is given the discretion to grant an extension of time for filing at no charge. This subsection is effective January 1, 1997. Adds section 39-7-101(5), C. R. S., which provides that the fines are fees of the assessor's office; and if any are unpaid at the time the tax warrant is issued, the unpaid fines will be included in the property tax bill. This is also effective January 1, 1997.

This bill was signed by Governor Romer on March 25, 1996 and it became law on that day.

HB 96-1113 CONCERNING VALUATION OF PROPERTY FOR PROPERTY TAX PURPOSES

This bill implements statutory changes to define minor structures on vacant land and clarify property tax statutes for proration of exempt property and assessment of rotary drilling rigs.

Section 1 amends 39-1-103(14)(c)(I), C. R. S. , and adds statutory definition of minor structures. This provides additional statutory language to allow the vacant land classification to include minor structures.

Definition for minor structures is: Improvements that do not add value to the land, that are not suitable to be used, and are not used for any residential, commercial, or agricultural purpose. Section 2 amends 39-1-104(11)(a)(I), (12.2)(a), (12.30(a)(I), and (12.4), C.R.S. This changes statutory language which requires the Property Tax Administrator's manuals to be reviewed by the legislature. This occurs after SAC review and recommendations forwarded to the State Board of Equalization for final action. Section 3 repeals 39-2-115(1)(b),-C.R.S. If adjustments in valuation were required due to changes in state assessed values, the assessor was required to file an amended abstract with the administrator. The protest period was changed for state assessed companies and this statute became absolute. Section 4 amends 39-3-129, C.R.S. This allows the county assessor to prorate property that changes taxable status during the year. Assessors can now prorate the value regardless of when the property changes taxable status or was not "in use" as of the assessment date, January 1. Personal property is 100% taxable or 100% exempt for the entire assessment year, based on its status January 1, regardless of whether the property is destroyed, demolished, relocated, conveyed, or otherwise changes taxable status. Section 5 amends 39-5-110, C.R.S. This provides that rotary drilling rigs shall be valued according to 39-5-113.3, C.R.S. (apportionment of value). In the past, the Division has instructed that the 25% minimum assessment does not apply to drilling rigs; this language clarifies that policy.

Governor Romer signed into law June 1, 1996.

HB 96-1129 CONCERNING THE VALUATION OF CONSTRUCTION EQUIPMENT, AND MAKING AN APPROPRIATION IN CONNECTION THEREWITH.

Section 1 modifies 42-3-107(15)(b), C.R.S. by making changes in the way in which the taxable value of Class F personal property (special mobile machinery) is determined by the Property Tax Administrator. The new language requires that, for equipment acquired after January 1, 1997, the Property Tax Administrator, in setting the value of Class F personal property, shall use eighty-five percent of the manufacturer's suggested retail price of such machinery and of any equipment mounted thereon. In the event the manufacturer's suggested retail price is not available, the value will be based on one hundred percent of its original retail delivered price and any equipment mounted thereon. In the event neither the manufacturer's suggested retail price nor the original retail price is available, then the value will be based on eighty-five percent of the value set forth in a nationally recognized standard or reference, or the best information available to the Property Tax Administrator. For equipment acquired prior to January 1, 1997, the method of valuing said equipment will be the same as before which is 100% of the factory list price as determined by a nationally recognized standard or reference, or the best information available to the Property Tax Administrator. Section 2 makes an appropriation from the general fund to the Department of Education in order to provide reimbursement for monies lost through implementation of the new language.

This bill was signed by Governor Romer on June 1, 1996 and went into effect January 1, 1997.

HB 96-1131 CONCERNING NOTICES RELATED TO THE COLLECTION OF PROPERTY TAXES

This bill implements statutory changes to conform with TABOR requirements. Section 1 amends 39-5-121, C.R.S. It corrects the statute so that county assessors will mail NOV's for any adjustment in value and provides additional language to require the assessor to certify values and exceptions to the 5.5% revenue limitation to the Department of Education. Section 2 amends 39-5-128 C.R.S. It provides language to require the assessor to certify the total valuation for assessment to the Department of Education. Section 3 amends 39-10-114, C.R.S. to require the assessor to report any illegally or erroneously levied taxes to the county commissioners. This gives the assessor the authority to fill out an abatement petition on behalf of the taxpayer. Treasurers are required to file a report on all taxes abated or stricken as uncollectable to the Property Tax Administrator by August 25 (instead of March 1). Section 4 amends 39-11-101, C. R. S. This changes the amount of time the taxpayer has to pay delinquent taxes from 10 days to 15 days after notification by the treasurer. It also strikes the requirement that the list of tax liens subject to sale must be prepared within 20 days of mailing the notice of delinquent taxes. Section 5 amends 39-11-128, C.R.S. for newspaper publications requirement for sale of tax liens for properties with assessed valuation of over \$500 in value. This change will affect primarily the advertisement and sale of severed mineral interests. Often times the advertising fees far exceed the value of the minerals and treasurers have difficulty selling these kinds of liens.

This bill was signed by Governor Romer on March 25, 1996 and it became law on that day.

HB 96-1187 CONCERNING PROPERTY ACQUIRED BY STATE AGENCIES WITH FUNDS PROVIDED BY THE STATE BOARD OF THE GREAT OUTDOORS COLORADO TRUST FUND, AND MAKING AN APPROPRIATION IN CONNECTION THEREWITH.

Section 1 adds a new section to 33-60-104.5 C.R.S., establishing a mechanism to implement Section 10 of Article XXVII of the state constitution which requires payments in lieu of taxes to counties in which acquisitions of real property are made by a state agency using the funds of the Great Outdoors Colorado (GOCO) Trust Fund. The Act provides that whenever a state agency purchases an interest in real property resulting in that property being removed from the tax rolls, that agency must make annual payments to the treasurer of the county in which the property is located not to exceed the amount of taxes that would be due if the property was taxable. Those payments would be made out of the GOCO Fund. Each year during the regular tax assessment period, the board of county commissioners of the county affected will provide to each state agency that holds real property purchased through this program; 1) the current assessed value 2) the amount of payment in lieu of taxes due and 3) the date the payment in lieu of taxes is due. The state agency that receives this information will forward it on to the GOCO trust fund and they in turn will those funds to the county. The treasurer will then apportion the moneys to the taxing entities in which the property in question is located. Section 2 amends 30-25-302 C.R.S., to exclude the provisions of the GOCO trust fund from the report for

the determination of impact that is required of the counties in which there is land that is owned by the Division of Wildlife or the Division of Parks and Outdoor Recreation.

Governor Romer sign this bill into law May 22, 1996.

HB 96-1239 CONCERNING THE VALUATION OF WATER RIGHTS FOR PROPERTY TAXATION PURPOSES.

This bill amends 39-5-105(1.1)(a)&(b), C.R.S., to mandate that the increase in value of property served by the water rights as a unit, which includes any dam, ditch, canal, flume, reservoir, bypass, pipeline, conduit, well, pump, or other associated structure must be included in the valuation of the real property served. The bill says in effect that the value of the above items or associated structures is inherent in the value of the water. The bill stresses that this is not exempting water rights or associated structures, but should be constructed as establishing procedures for valuing them. This bill also amends 39-10-113.5(1), C.R.S., to include water related structures in the provision of the statute that provides an exception to the treasurer of a county being able to proceed to collect delinquent taxes on residential improvements that have been valued and taxed separately from the land as if such improvements were personal property.

Governor Romer signed this bill into law on May 23, 1996.

HB 96-1267 CONCERNING THE EXEMPTION OF PERSONAL PROPERTY FROM TAXATION, AND MAKING AN APPROPRIATION IN CONNECTION THEREWITH.

This bill provides for exemption of personal property equal to or less than \$2,500 in actual value. These taxpayers do not have to file a personal property declaration with the assessor. This does NOT exempt the first \$2,500 of each schedule; it exempts only taxable personal property that has a total actual value of \$2,500 or less.

Signed by Governor Romer June 5, 1996, the effective date is 90 days following final adjournment.

HB 96-1283 CONCERNING THE VALUATION OF SUPERFUND WATER TREATMENT FACILITIES FOR PROPERTY TAX PURPOSES

This Act adds a new subsection (16)(a)&(b)(I)&(II) to 39-1-103, C. R. S., requiring the county assessor to use the income approach to value when valuing superfund water treatment facilities unless the cost or market approach produces a lesser value than the income approach. It directs the assessing officer to capitalize the actual income generated by the facility during the calendar year preceding the assessment date at the rate of ten percent. The Act also defines "superfund water treatment facilities" as all real and personal property that is installed and constructed by order of or in agreement with the federal or state government to satisfy the federal "Comprehensive Environmental Response, Compensation, and Liability Act of 1980". These facilities are operated to eliminate, reduce, control, or dispose of pollutants that when released into the state waters could alter the physical, chemical, biological, or radiological integrity of those waters. The legislature felt that the cost

approach does not adequately reflect the negative impact that the use of such a facility has on its value. There is also little or no market for the sale of such facilities.

The bill was signed by Governor Romer on March 25, 1996 and became effective and applies to property tax years commencing on and after January 1, 1996.

HB 96-1290 CONCERNING AN EXTENSION OF THE TIME PERIOD WITHIN WHICH A COMMON INTEREST COMMUNITY MUST FILE A PETITION FOR AN ABATEMENT OR REFUND OF PROPERTY TAXES LEVIED FOR CERTAIN PROPERTY TAX YEARS.

This bill amends 39-10-114(1)(a)(I)(A) and (1)(b), C. R. S. and adds sub-subparagraph 39-10-114(1)(a)(I)(F), C. R. S. This provides a "window" for filing an abatement or refund petition for property owned by a common interest community for property tax years 1985 through 1996. Interest is payable only on the latest two years for which the application is made. All abatement petitions to be approved within this "window" must be filed by June 1, 1997. This legislation was written for a specific homeowner's association that was denied abatement for assessment years 1985 through 1989 because they did not timely file.

Governor Romer signed into law April 25, 1996.

SB 96-052 CONCERNING THE DEVELOPMENT OF A FORM DECLARING REAL PROPERTY TRANSFER INFORMATION.

This bill deletes the statutory language for the Real Property Transfer Declaration (TD-1000) and authorizes the Property Tax Administrator to prescribe the language for

it. It also mandates that this form as well as all other forms, notices, and records approved or prescribed by the Property Tax Administrator, be reviewed by the Statutory Advisory Committee and approved or disapproved by the State Board of Equalization.

This bill was signed by Governor Romer on Mat 23, 1996 and became effective on July 1, 1996.

SB 96-218 CONCERNING POSSESSORY INTERESTS FOR THE PURPOSES OF PROPERTY TAXATION, AND MAKING AN APPROPRIATION IN CONNECTION THEREWITH.

This bill does three things: 1) States that possessory interests should not be taxed with the exceptions of: a) equities in state lands, b) mines, quarries, or minerals, including hydrocarbons, and c) public utilities. 2) Repeals 39-3-135 3) If the Supreme Court finds that possessory interests are to be taxed, procedures for valuing possessory interests are included in the legislation. This bill also enacts 39-3-136(1), C.R.S. In the legislative declaration, the general assembly clearly states that possessory interests are not to be taxed for property tax purposes unless specific statutory provisions are enacted directing such taxation. The general assembly states that due to the Supreme Court's decision in the Mesa Verde case, 898 P.sd 1 (Colo. 1995), it must clarify the taxation of possessory interests in exempt property. This does not affect or change the taxation of equities in state lands, the taxation of mines, quarries, or minerals, including hydrocarbons, or the taxation of public utilities. The bill also provides valuation procedures for ski area recreational purposes. The wording differs slightly from the provisions found in 39-3-135(6), but these procedures are substantially the same. Except for ski

recreational land or management contracts, all other possessory interests are to valued using appropriate consideration of the cost approach, the market approach, and the income approach to value. The bill also provides addition restrictions on fees used under the cost or income approaches. 39-1-103(17)(a)(II)(B), C.R.S. The bill clearly defines the management contracts as meeting certain criteria, 39-1-103(17)(a)(III)(A) through (G), C.R.S. The bill also prohibits the county from picking up any omitted possessory interest.

This bill was signed by Governor Romer on June 5, 1996 with an effective date taking effect January 1, 1996.

HB 96-1080 CONCERNING REGULATION OF REAL ESTATE APPRAISERS

This bill involved extensive rule-making by the Colorado Board of Real Estate Appraisers to implement registration, licensing and certification requirements in conforming with the revised statute, federal law, regulations and guidelines, and criteria of the Appraiser Qualifications Board of the Appraisal Foundation. The CBREA repealed all current rules and adopted an entire new body of rules, including different chapter titles and order, different rules, and different references. This is the first bill concerning appraisers since 1992 and affects both assessors and appraiser employees of county assessors.

1996 CASE LAW**DOUGLAS COUNTY BOARD OF COMMISSIONERS V. EDITH CLARKE AND THE BAA (95SC45) and DOUGLAS COUNTY BOARD OF COUNTY COMMISSIONERS V. MISSION VIEJO BUSINESS PROPERTIES AND THE BAA (95SC398)**

In its ruling, the Supreme Court indicated that in order for a parcel to qualify for an agricultural classification pursuant to Sections 39-1-102(1.6)(a)(I) and (13.5), C.R.S., the taxpayer must prove that actual grazing of the parcel took place in the applicable tax year unless a) the reason the land was not grazed related to a conservation practice or b) unless the land in question is part of a larger agricultural unit on which actual grazing or conservation practices have occurred during the relevant tax years. It must be determined if it is a segregated parcel and should be treated as a single unit or whether it is part of a larger "functional Unit." In both cases, actual grazing must take place. If the non-use is due to conservation purposes, the court interprets the statute to require the taxpayer to prove that the non-use was reasonably related to the overall grazing operation as a viable conservation practice.

TELLURIDE COMPANY V. SAN MIGUEL COUNTY (95CA0816)

The court make two distinct findings: 1) the county assessor may not raise values during the protest period, and 2) the county board may not raise individual values during protest. The court found that the county board may only raise values when performing an equalization function. The Division maintains that the assessor shall correct erroneous or improper valuations. 39-5-122(2), C. R. S. Corrections that raise or lower the

valuation may be made during the protest period. By filing a protest, the taxpayer opens the door to all corrections. The taxpayer, as a matter of due process, always has the right to continue the appeal process until remedies are exhausted. San Miguel County appealed the decision and the Division intervened; and until the Supreme Court rules, assessors should have approval of their county attorneys if they do raise value during the protest period.

MARY HUDDLESTON V. GRAND COUNTY BOARD OF EQUALIZATION AND AMAX, INC. 913 P.2d 15 (Colo. 1996)


The Supreme Court granted certiorari to determine: 1) Whether county assessors are required to utilize and are bound by the Division's manuals and 2) whether the Court of Appeals erred when it held that a margin allocation is a proper deduction under Colorado statutes. Regarding the first issue, the court ruled that based on plain statutory language and the constitutional requirement of uniformity, the manuals are binding on the assessors. On the second issue, the court ruled the the PTA properly construed the producing mine valuation statutes in her manuals and correctly concluded that the taxpayer's margin allocation was not a deductible cost. In closing, the Supreme Court ruled that in light of the constitution, statute, history of the mine by proceeds tax, and specifically, the Paxson v. Cresson Consol. Mining and Milling Co., 56 Colo. 206, 139 P. 531 (Colo 1914) decision, the taxpayer was incorrect in assuming that they could deduct cost items which are not listed in the statute.

Table 3
Abatements, Refunds, and Cancellations of Taxes
Reported by Treasurers for 1996, 1995, and 1994

| County | 1996 Abatement Amounts | 1996 Abatement Counts | 1996 Average Abated | 1995 Abatement Amounts | 1995 Abatement Counts | 1995 Average Abated | 1994 Abatement Amounts | 1994 Abatement Counts | 1994 Average Abated |
|-------------|------------------------------|-----------------------------|---------------------------|------------------------------|-----------------------------|---------------------------|------------------------------|-----------------------------|---------------------------|
| Adams | \$1,304,394 | 359 | \$3,633 | \$1,722,931 | 238 | \$7,239 | \$2,659,664 | 405 | \$6,567 |
| Alamosa | \$35,022 | 38 | \$922 | \$73,422 | 84 | \$874 | \$3,388 | 43 | \$79 |
| Arapahoe | \$5,023,882 | 2,847 | \$1,765 | \$5,997,325 | 3,731 | \$1,607 | \$14,964,581 | 8,521 | \$1,756 |
| Archuleta | \$47,383 | 100 | \$474 | \$40,378 | 69 | \$585 | \$29,475 | 84 | \$351 |
| Baca | \$4,137 | 67 | \$62 | \$8,670 | 33 | \$263 | \$2,334 | 39 | \$60 |
| Bent | \$1,206 | 19 | \$63 | \$1,115 | 19 | \$59 | \$1,905 | 18 | \$106 |
| Boulder | \$281,362 | 468 | \$601 | \$306,657 | 436 | \$703 | \$456,731 | 601 | \$760 |
| Chaffee | \$11,295 | 52 | \$217 | \$12,778 | 27 | \$473 | \$4,565 | 56 | \$82 |
| Cheyenne | \$1,532 | 12 | \$128 | \$9,578 | 53 | \$181 | \$4,922 | 7 | \$703 |
| Clear Creek | \$75,999 | 202 | \$376 | \$11,325 | 28 | \$404 | \$26,255 | 65 | \$404 |
| Conejos | \$18,743 | 165 | \$114 | \$83,803 | 940 | \$89 | \$26,968 | 173 | \$156 |
| Costilla | \$574 | 7 | \$82 | \$9,688 | 7 | \$1,384 | \$444 | 5 | \$89 |
| Crowley | \$7,294 | 11 | \$663 | \$953 | 11 | \$87 | \$1,689 | 18 | \$94 |
| Custer | \$7,385 | 68 | \$109 | \$1,837 | 12 | \$153 | \$52,911 | 41 | \$1,291 |
| Delta | \$17,494 | 68 | \$257 | \$86,840 | 116 | \$749 | \$33,787 | 129 | \$262 |
| Denver | \$4,942,109 | 3,697 | \$1,337 | \$6,565,247 | 3,825 | \$1,716 | \$7,736,756 | 6,051 | \$1,279 |
| Dolores | \$1,121 | 24 | \$47 | \$2,922 | 28 | \$104 | \$347 | 29 | \$12 |
| Douglas | \$1,232,154 | 1,296 | \$951 | \$1,834,939 | 1,145 | \$1,603 | \$1,302,458 | 267 | \$4,878 |
| Eagle | \$749,318 | 479 | \$1,564 | \$911,493 | 304 | \$2,998 | \$663,825 | 1,150 | \$577 |
| Elbert | \$46,129 | 214 | \$216 | \$11,844 | 79 | \$150 | \$32,399 | 81 | \$400 |
| El Paso | \$1,290,826 | 1,493 | \$865 | \$1,211,153 | 799 | \$1,516 | \$2,122,941 | 3,012 | \$705 |
| Fremont | \$31,545 | 151 | \$209 | \$25,739 | 147 | \$175 | \$43,816 | 223 | \$196 |
| Garfield | \$293,499 | 144 | \$2,038 | \$149,008 | 62 | \$2,403 | \$78,218 | 52 | \$1,504 |
| Gilpin | \$151,136 | 70 | \$2,159 | \$25,635 | 155 | \$165 | \$379,459 | 42 | \$9,035 |
| Grand | \$171,128 | 131 | \$1,306 | \$187,041 | 85 | \$2,200 | \$17,942 | 52 | \$345 |
| Gunnison | \$282,679 | 130 | \$2,174 | \$34,154 | 85 | \$402 | \$56,722 | 76 | \$746 |
| Hinsdale | \$1,259 | 6 | \$210 | \$0 | 0 | \$0 | \$178 | 3 | \$59 |
| Huerfano | \$64,339 | 225 | \$286 | \$45,770 | 47 | \$974 | \$12,840 | 29 | \$443 |
| Jackson | \$2,715 | 6 | \$453 | \$23,877 | 26 | \$918 | \$0 | 1 | \$0 |
| Jefferson | \$3,341,279 | 1,560 | \$2,142 | \$1,161,152 | 1,700 | \$683 | \$1,180,206 | 2,469 | \$478 |
| Kiowa | \$606 | 9 | \$67 | \$1,497 | 2 | \$748 | \$546 | 4 | \$136 |
| Kit Carson | \$17,823 | 34 | \$524 | \$3,470 | 39 | \$89 | \$12,096 | 47 | \$257 |
| Lake | \$39,378 | 75 | \$525 | \$22,619 | 82 | \$276 | \$128,659 | 131 | \$982 |
| La Plata | \$451,454 | 139 | \$3,248 | \$50,028 | 99 | \$505 | \$98,568 | 159 | \$620 |
| Larimer | \$1,242,558 | 466 | \$2,666 | \$532,847 | 467 | \$1,141 | \$1,028,151 | 1,118 | \$920 |

Table 3
 Abatements, Refunds, and Cancellations of Taxes
 Reported by Treasurers for 1996, 1995 and 1994

| County | 1996 Abatement Amounts | 1996 Abatement Counts | 1996 Average Abated | 1995 Abatement Amounts | 1995 Abatement Counts | 1995 Average Abated | 1994 Abatement Amounts | 1994 Abatement Counts | 1994 Average Abated |
|---------------|------------------------------|-----------------------------|---------------------------|------------------------------|-----------------------------|---------------------------|------------------------------|-----------------------------|---------------------------|
| Las Animas | \$245,285 | 1,894 | \$130 | \$38,532 | 80 | \$482 | \$108,871 | 318 | \$342 |
| Lincoln | \$8,156 | 26 | \$314 | \$3,601 | 24 | \$150 | \$6,967 | 39 | \$0 |
| Logan | \$9,579 | 198 | \$48 | \$10,684 | 152 | \$70 | \$11,834 | 43 | \$275 |
| Mesa | \$1,144,528 | 827 | \$1,384 | \$480,220 | 643 | \$747 | \$485,291 | 727 | \$668 |
| Mineral | \$422 | 3 | \$141 | \$212 | 1 | \$212 | \$1,736 | 5 | \$347 |
| Moffat | \$5,711 | 46 | \$124 | \$5,731 | 43 | \$133 | \$8,800 | 41 | \$215 |
| Montezuma | \$31,986 | 89 | \$359 | \$34,540 | 80 | \$432 | \$39,267 | 99 | \$397 |
| Montrose | \$62,882 | 103 | \$611 | \$32,130 | 96 | \$335 | \$38,692 | 42 | \$921 |
| Morgan | \$75,070 | 64 | \$1,173 | \$62,415 | 108 | \$578 | \$130,549 | 108 | \$1,209 |
| Otero | \$33,926 | 40 | \$848 | \$13,380 | 32 | \$418 | \$0 | 0 | \$0 |
| Ouray | \$9,042 | 32 | \$283 | \$17,603 | 75 | \$235 | \$38,017 | 85 | \$447 |
| Park | \$59,310 | 556 | \$107 | \$80,971 | 771 | \$105 | \$45,535 | 354 | \$129 |
| Phillips | \$1,240 | 40 | \$31 | \$1,647 | 16 | \$103 | \$24,681 | 40 | \$617 |
| Pitkin | \$595,502 | 185 | \$3,219 | \$201,750 | 145 | \$1,391 | \$420,531 | 344 | \$1,222 |
| Prowers | \$5,702 | 49 | \$116 | \$10,841 | 19 | \$571 | \$24,709 | 27 | \$915 |
| Pueblo | \$1,346,454 | 2,377 | \$566 | \$1,375,504 | 451 | \$3,050 | \$537,985 | 702 | \$766 |
| Rio Blanco | \$3,735 | 23 | \$162 | \$42,486 | 25 | \$1,699 | \$166,318 | 35 | \$4,752 |
| Rio Grande | \$18,544 | 67 | \$277 | \$4,513 | 34 | \$133 | \$6,097 | 26 | \$235 |
| Routt | \$163,463 | 194 | \$843 | \$191,458 | 186 | \$1,029 | \$171,855 | 631 | \$272 |
| Saguache | \$12,673 | 38 | \$334 | \$4,971 | 75 | \$66 | \$80,260 | 30 | \$2,675 |
| San Juan | \$4,774 | 28 | \$170 | \$324 | 2 | \$162 | \$701 | 4 | \$175 |
| San Miguel | \$183,833 | 95 | \$1,935 | \$39,821 | 36 | \$1,106 | \$269,014 | 69 | \$3,899 |
| Sedgwick | \$551 | 17 | \$32 | \$381 | 7 | \$54 | \$217,386 | 9 | \$24,154 |
| Summit | \$125,177 | 633 | \$198 | \$55,518 | 220 | \$252 | \$151,844 | 160 | \$949 |
| Teller | \$38,568 | 72 | \$536 | \$33,796 | 100 | \$338 | \$70,513 | 214 | \$330 |
| Washington | \$679 | 14 | \$49 | \$2,349 | 20 | \$117 | \$1,514 | 13 | \$116 |
| Weld | \$340,084 | 512 | \$664 | \$583,701 | 626 | \$932 | \$664,445 | 777 | \$855 |
| Yuma | \$7,012 | 19 | \$369 | \$3,362 | 17 | \$198 | \$6,076 | 35 | \$174 |
| Totals | \$25,724,648 | 23,073 | \$1,115 | \$24,500,178 | 19,064 | \$1,285 | \$36,895,235 | 30,178 | \$1,223 |



Section III

Assessed Valuation Abstract Data

**ASSESSED VALUATION ABSTRACT DATA
ABSTRACT DATA FOR YEARS 1870 THROUGH 1996**

| <u>YEAR</u> | <u>ASSESSED VALUATION</u> | <u>YEAR</u> | <u>ASSESSED VALUATION</u> | <u>YEAR</u> | <u>ASSESSED VALUATION</u> |
|-------------|---------------------------|-------------|---------------------------|-------------|---------------------------|
| 1870... | \$16,778,005 | 1894... | \$208,905,279 | 1917... | \$1,305,286,409 |
| 1871... | \$24,112,078 | 1895... | \$202,584,334 | 1918... | \$1,422,113,275 |
| 1873... | \$35,582,438 | 1896... | \$206,598,561 | 1919... | \$1,495,213,659 |
| 1874... | \$44,393,806 | 1897... | \$199,324,941 | 1920... | \$1,590,267,667 |
| 1875... | \$44,690,933 | 1898... | \$192,243,080 | 1921... | \$1,578,256,499 |
| 1876... | \$44,130,204 | 1899... | \$203,486,692 | 1922... | \$1,548,617,879 |
| 1877... | \$43,453,946 | 1900... | \$216,776,356 | 1923... | \$1,543,589,603 |
| 1878... | \$43,072,648 | 1901... | \$465,874,288 | 1924... | \$1,540,500,479 |
| 1879... | \$58,315,389 | 1902... | \$354,002,501 | 1925... | \$1,540,732,487 |
| 1880... | \$73,698,746 | 1903... | \$333,156,320 | 1926... | \$1,546,830,046 |
| 1881... | \$96,135,305 | 1904... | \$342,170,703 | 1927... | \$1,565,290,666 |
| 1882... | \$104,440,683 | 1905... | \$349,242,363 | 1928... | \$1,577,560,380 |
| 1883... | \$110,759,756 | 1906... | \$356,244,547 | 1929... | \$1,586,919,769 |
| 1884... | \$115,675,014 | 1907... | \$367,343,319 | 1930... | \$1,586,462,903 |
| 1885... | \$115,420,193 | 1908... | \$375,284,970 | 1931... | \$1,438,448,065 |
| 1886... | \$124,269,710 | 1909... | \$400,803,888 | 1932... | \$1,280,563,890 |
| 1887... | \$131,323,634 | 1910... | \$414,885,770 | 1933... | \$1,099,603,890 |
| 1888... | \$168,812,246 | 1911... | \$413,835,450 | 1934... | \$1,099,332,563 |
| 1889... | \$193,254,127 | 1912... | \$422,722,713 | 1935... | \$1,088,350,535 |
| 1890... | \$220,544,064 | 1913... | \$1,306,536,692 | 1936... | \$1,105,517,854 |
| 1891... | \$231,405,296 | 1914... | \$1,309,559,205 | 1936... | \$1,111,561,006 |
| 1892... | \$236,884,449 | 1915... | \$1,249,199,210 | 1938... | \$1,102,040,724 |

**ASSESSED VALUATION ABSTRACT DATA
ABSTRACT DATA FOR YEARS 1870 THROUGH 1996**

| <u>YEAR</u> | <u>ASSESSED VALUATION</u> | <u>YEAR</u> | <u>ASSESSED VALUATION</u> | <u>YEAR</u> | <u>ASSESSED VALUATION</u> |
|-------------|---------------------------|-------------|---------------------------|-------------|---------------------------|
| 1940... | \$1,112,976,403 | 1962... | \$3,810,384,618 | 1984... | \$17,905,089,540 |
| 1941... | \$1,126,781,372 | 1963... | \$3,924,735,526 | 1985... | \$18,730,103,171 |
| 1942... | \$1,161,901,207 | 1964... | \$3,989,801,312 | 1986... | \$19,215,721,948 |
| 1943... | \$1,193,836,023 | 1965... | \$4,087,548,975 | 1987... | \$33,261,144,000 |
| 1944... | \$1,212,134,905 | 1966... | \$4,235,827,147 | 1988... | \$31,660,569,000 |
| 1945... | \$1,219,234,042 | 1967... | \$4,432,601,753 | 1989... | \$29,132,506,180 |
| 1946... | \$1,260,270,716 | 1968... | \$4,661,229,864 | 1990... | \$29,037,603,790 |
| 1947... | \$1,342,108,659 | 1969... | \$4,908,914,976 | 1991... | \$28,285,335,860 |
| 1948... | \$1,466,547,471 | 1970... | \$5,158,677,660 | 1992... | \$28,490,629,640 |
| 1949... | \$1,592,007,699 | 1971... | \$5,464,256,510 | 1993... | \$28,890,934,470 |
| 1950... | \$1,644,623,238 | 1972... | \$5,984,840,720 | 1994... | \$29,831,046,660 |
| 1951... | \$1,733,575,141 | 1973... | \$6,687,980,620 | 1995... | \$32,470,109,440 |
| 1952... | \$2,470,607,866 | 1974... | \$7,490,101,970 | 1996... | \$33,595,086,130 |
| 1953... | \$2,567,275,641 | 1975... | \$8,435,941,210 | | |
| 1954... | \$2,698,816,248 | 1976... | \$10,058,847,560 | | |
| 1955... | \$2,870,738,672 | 1977... | \$10,689,629,240 | | |
| 1956... | \$3,069,112,462 | 1978... | \$11,586,277,020 | | |
| 1957... | \$3,150,835,369 | 1979... | \$12,460,543,070 | | |
| 1958... | \$3,282,086,098 | 1980... | \$13,717,838,260 | | |
| 1959... | \$3,422,957,409 | 1981... | \$14,777,063,510 | | |
| 1960... | \$3,582,088,705 | 1982... | \$15,730,457,235 | | |
| 1961... | \$3,699,659,623 | 1983... | \$17,185,697,873 | | |

ABSTRACT DATA BY CLASS OF PROPERTY


(In thousands of dollars - final 000 omitted)

| CLASS OF PROPERTY | 1995 | | 1996 | |
|--|-----------------------|---------------------|-----------------------|---------------------|
| | Assessed Valuation | Percent of Total | Assessed Valuation | Percent of Total |
| Vacant Land | \$2,252,013 | 5.82% | \$2,144,870 | 5.31% |
| Residential | 15,155,132 | 39.17% | 15,788,272 | 39.09% |
| Commercial | 8,547,580 | 22.09% | 8,975,670 | 22.22% |
| Industrial | 1,842,549 | 4.76% | 1,959,787 | 4.85% |
| Agricultural | 710,967 | 1.84% | 713,871 | 1.77% |
| Natural Resources | 207,566 | 0.54% | 212,364 | 0.53% |
| Producing Mines | 43,103 | 0.11% | 79,596 | 0.20% |
| Oil & Gas | 1,216,787 | 3.15% | 1,055,792 | 2.61% |
| TOTAL ASSESSED BY COUNTY ASSESSOR | \$29,975,697 | 77.48% | \$30,930,222 | 76.57% |
| State Assessed | 2,494,226 | 6.45% | 2,676,553 | 6.63% |
| TOTAL TAXABLE PROPERTY | \$32,469,923 | 83.93% | \$33,606,775 | 83.20% |
| Exempt Properties | 6,218,716 | 16.07% | 6,787,785 | 16.80% |
| TOTAL ASSESSED VALUATION | \$38,688,639 | 100.00% | \$40,394,560 | 100.00% |

**1996
ABSTRACT DATA BY TYPE OF PROPERTY**

| <u>TYPE/CLASS OF PROPERTY</u> | <u>Land</u> | | <u>Improvements</u> | | <u>Personal Property</u> | | <u>Total</u> | |
|---|-------------------------|----------------|-------------------------|----------------|--------------------------|----------------|-------------------------|----------------|
| | <u>Dollars</u> | <u>Percent</u> | <u>Dollars</u> | <u>Percent</u> | <u>Dollars</u> | <u>Percent</u> | <u>Dollars</u> | <u>Percent</u> |
| Vacant Land | \$2,138,794,540 | 5.29% | \$6,075,460 | 0.02% | \$0 | 0.00% | \$2,144,870,000 | 5.31% |
| Residential | 3,523,947,460 | 8.72% | 12,264,324,540 | 30.33% | 0 | 0.00% | 15,788,272,000 | 39.05% |
| Commercial | 2,042,605,380 | 5.05% | 4,715,355,180 | 11.66% | 2,217,709,730 | 5.49% | 8,975,670,290 | 22.20% |
| Industrial | 180,741,830 | 0.45% | 718,564,370 | 1.78% | 1,060,480,530 | 2.62% | 1,959,786,730 | 4.85% |
| Agricultural | 519,247,280 | 1.28% | 184,001,730 | 0.46% | 10,622,480 | 0.03% | 713,871,490 | 1.77% |
| Natural Resources | 97,056,200 | 0.24% | 37,967,060 | 0.09% | 77,340,330 | 0.19% | 212,363,590 | 0.53% |
| Producing Mines | 48,644,390 | 0.12% | 11,984,300 | 0.03% | 18,967,370 | 0.05% | 79,596,060 | 0.20% |
| Oil and Gas | 839,804,010 | 2.08% | 10,562,960 | 0.03% | 205,425,660 | 0.51% | 1,055,792,630 | 2.61% |
| <hr/> | | | | | | | | |
| TOTAL ASSESSED BY COUNTY ASSESSORS | \$9,390,841,090 | 23.23% | \$17,948,835,600 | 44.39% | \$3,590,546,100 | 4.27% | \$30,930,222,790 | 76.50% |
| State Assessed* | 237,289,400 | 0.59% | 711,868,000 | 1.76% | 1,727,395,700 | 4.27% | 2,676,553,100 | 6.62% |
| <hr/> | | | | | | | | |
| TOTAL TAXABLE PROPERTY | \$9,628,130,490 | 23.81% | \$18,660,703,600 | 46.15% | \$5,317,941,800 | 13.15% | \$33,606,775,890 | 83.12% |
| Exempt Properties | 3,100,127,290 | 7.67% | 3,502,861,580 | 8.66% | 221,065,930 | 0.55% | 6,824,054,800 | 16.88% |
| <hr/> | | | | | | | | |
| TOTAL OF ABSTRACT | \$12,728,257,780 | 31.48% | \$22,163,565,180 | 54.82% | \$5,539,007,730 | 13.70% | \$40,430,830,690 | 100.00% |

*State Assessed values for land and improvements are estimates based on industrial property percentages.



Section IV

Revenue Derived by Property Tax

REVENUE BY YEAR 1930 - 1996

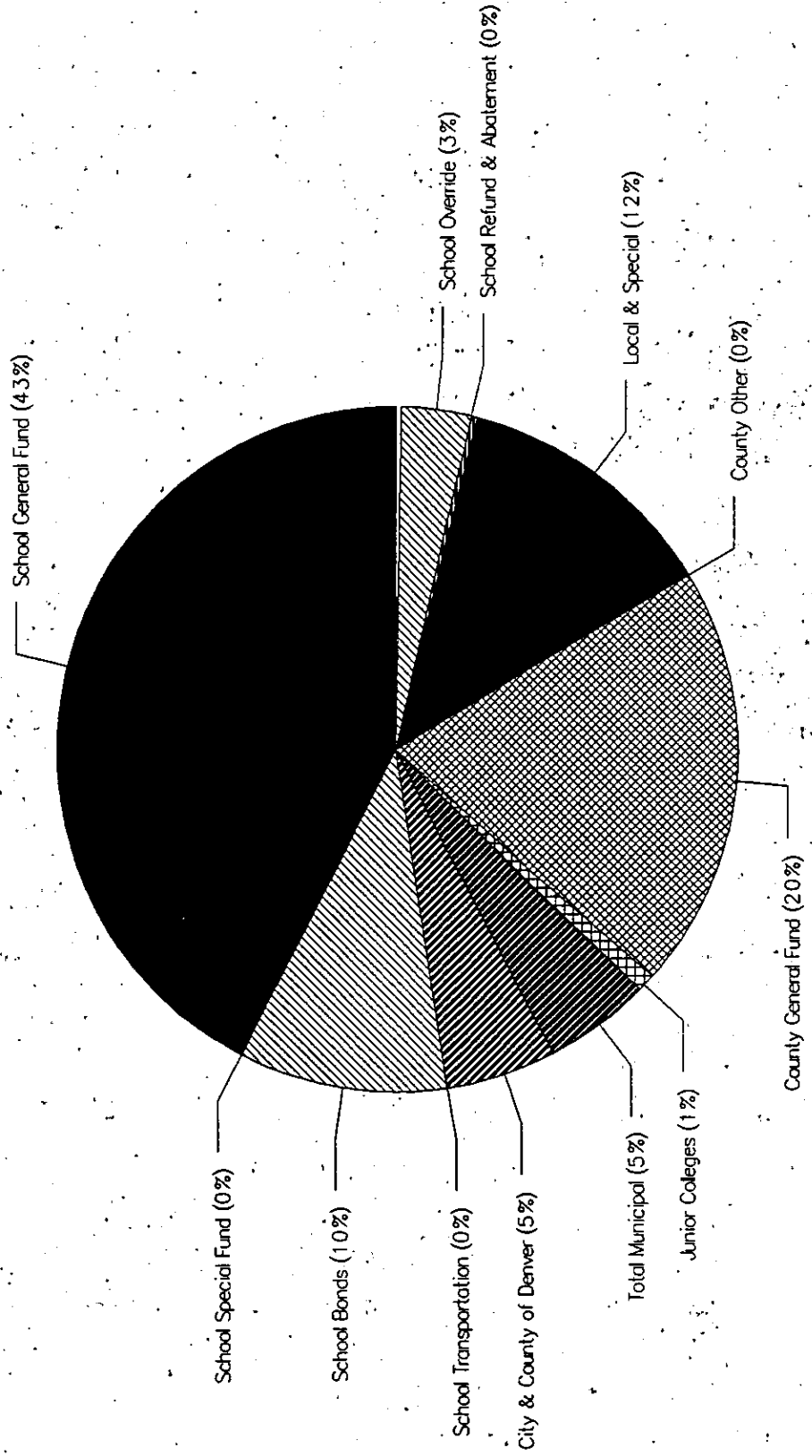
| | State | County | Municipal | County Public School | General School | Special Improvement Districts | Total Revenue |
|-----------|-------------|----------------|-------------|----------------------------|-------------------|-------------------------------------|------------------|
| 1930..... | \$5,710,519 | \$10,088,346 * | \$9,353,494 | \$5,786,905 | \$18,267,450 | | \$49,206,714 |
| 1935..... | 3,268,849 | 7,685,489 * | 7,753,183 | 4,792,005 | 13,462,059 | | 36,961,585 |
| 1940..... | 4,842,379 | 7,108,136 * | 10,336,038 | 3,875,593 | 15,546,956 | | 41,709,102 |
| 1945..... | 4,267,319 | 10,164,072 * | 10,121,871 | 3,520,575 | 19,139,663 | | 47,213,500 |
| 1950..... | 6,414,031 | 18,653,416 * | 14,164,075 | 4,477,683 | 37,548,951 | | 81,258,156 |
| 1955..... | 10,420,781 | 25,968,049 | 20,039,699 | 8,564,554 | 66,216,721 | 2,444,389 | 133,654,193 |
| 1956..... | 10,956,732 | 29,122,849 | 22,256,991 | 9,172,653 | 76,268,186 | 3,666,933 | 151,444,344 |
| 1957..... | 11,216,974 | 30,629,591 | 22,993,777 | 23,315,493 | 70,647,060 | 4,372,750 | 163,175,645 |
| 1958..... | 11,684,227 | 33,555,500 | 24,265,657 | 24,305,959 | 80,615,378 | 4,904,584 | 179,331,305 |
| 1959..... | 8,215,098 | 35,856,471 | 25,931,950 | 24,761,425 | 90,454,661 | 5,514,334 | 190,733,939 |
| 1960..... | 7,880,600 | 38,012,062 | 26,503,830 | 25,717,812 | 99,161,107 | 6,783,045 | 204,058,456 |
| 1961..... | 5,364,506 | 39,395,222 | 25,369,402 | 26,651,336 | 111,521,565 | 7,183,474 | 215,485,505 |
| 1962..... | 5,334,539 | 35,793,356 | 32,288,611 | 24,354,533 | 126,384,100 | 8,053,737 | 232,208,876 |
| 1963..... | 5,141,313 | 46,163,738 | 31,777,665 | 25,600,630 | 140,481,637 | 9,033,442 | 258,198,425 |
| 1964..... | 5,186,742 | 48,279,451 | 33,225,507 | 26,699,335 | 155,375,168 | 9,714,081 | 278,480,284 |
| 1965..... | | 53,288,066 | 34,344,328 | 27,832,625 | 158,419,974 | 10,335,180 | 284,220,173 |
| 1966..... | | 55,290,561 | 35,976,545 | 28,827,136 | 174,687,329 | 11,183,865 | 305,965,436 |
| 1967..... | | 58,569,303 | 37,319,701 | 30,513,336 | 194,928,964 | 12,700,628 | 334,031,932 |
| 1968..... | | 61,693,750 | 38,652,405 | 32,928,699 | 213,895,123 | 13,941,904 | 361,111,881 |
| 1969..... | | 63,438,059 | 40,919,237 | | 267,122,934 | 15,619,199 | 387,099,429 |
| 1970..... | | 72,305,373 | 43,638,920 | | 304,142,907 | 19,036,755 | 439,123,955 |
| 1971..... | | 83,862,006 | 45,314,129 | | 341,582,042 | 21,249,444 | 492,007,621 |
| 1972..... | | 87,292,809 | 48,922,188 | | 371,746,978 | 24,074,725 | 532,036,700 |
| 1973..... | | 104,487,264 | 52,878,851 | | 328,807,014 | 29,189,543 | 515,362,672 |
| 1974..... | | 122,061,540 | 60,602,500 | | 395,067,057 | 36,629,045 | 614,360,142 |
| 1975..... | | 143,362,964 | 66,459,352 | | 447,151,339 | 46,842,936 | 703,816,591 |
| 1976..... | | 155,393,174 | 70,888,819 | | 517,257,025 | 47,548,083 | 791,087,101 |
| 1977..... | | 164,974,015 | 73,260,565 | | 553,321,724 | 54,884,811 | 846,441,115 |
| 1978..... | | 180,713,260 | 77,891,768 | | 570,131,105 | 59,234,879 | 887,971,012 |
| 1979..... | | 202,730,909 | 84,502,341 | | 620,894,944 | 69,286,574 | 977,414,768 |
| 1980..... | | 239,494,522 | 92,435,131 | | 705,447,890 | 83,219,797 | 1,120,597,340 |
| 1981..... | | 264,211,098 | 99,097,954 | | 757,246,711 | 96,816,528 | 1,217,372,291 |
| 1982..... | | 292,508,556 | 105,509,395 | | 835,910,721 | 116,471,009 | 1,350,399,681 |
| 1983..... | | 347,227,920 | 115,502,716 | | 945,133,805 | 135,344,489 | 1,543,208,930 |
| 1984..... | | 371,242,049 | 121,810,700 | | 996,254,820 | 148,795,204 | 1,638,102,773 |
| 1985..... | | 410,880,887 | 129,464,264 | | 1,114,415,670 | 162,588,352 | 1,817,349,173 |
| 1986..... | | 435,775,282 | 138,067,635 | | 1,181,443,198 | 187,855,917 | 1,943,142,032 |
| 1987..... | | 445,254,001 | 145,451,416 | | 1,251,776,244 | 210,195,101 | 2,052,676,762 |
| 1988..... | | 479,472,524 | 153,709,824 | | 1,309,782,801 | 235,199,847 | 2,178,164,996 |
| 1989..... | | 551,873,857 ** | 113,671,407 | | 1,319,063,655 | 246,923,366 | 2,231,532,285 |
| 1990..... | | 560,220,846 ** | 117,959,038 | | 1,315,727,120 | 257,890,171 | 2,251,797,175 |
| 1991..... | | 598,427,561 ** | 116,936,616 | | 1,355,085,593 | 271,363,196 | 2,341,812,966 |
| 1992..... | | 616,269,106 ** | 117,734,498 | | 1,397,587,117 | 275,599,364 | 2,407,190,085 |
| 1993..... | | 621,929,176 ** | 116,500,449 | | 1,396,565,976 | 286,896,539 | 2,421,892,140 |
| 1994..... | | 640,643,342 ** | 119,910,714 | | 1,453,475,296 | 298,484,785 | 2,512,514,137 |
| 1995..... | | 679,328,758 ** | 129,604,653 | | 1,530,470,242 | 328,999,878 | 2,668,403,531 |
| 1996..... | | 706,893,504 ** | 135,272,649 | | 1,597,785,251 | 344,187,242 | 2,784,138,646 |

*Special Improvement District Funds are included in Total County Funds.
**City and County of Denver revenues shown under County.

Revenue Analysis for 1996

| | 1995 | | | 1996 | | |
|---------------------------|-----------------|------------------------|---------|-----------------|------------------------|---------|
| | Detail | Summary | Percent | Detail | Summary | Percent |
| Government Jurisdiction | | | | | | |
| Schools | | | | | | |
| General Fund | \$1,172,010,380 | | 43.9% | \$1,186,092,697 | | 42.6% |
| Bond Redemption | \$256,491,718 | | 9.6% | \$279,301,650 | | 10.0% |
| Transportation Reimb | \$9,836 | | .0% | \$15,545 | | .0% |
| Overrides | \$59,767,191 | | 2.2% | \$93,765,037 | | 3.4% |
| Special Fund | \$0 | | 0.0% | \$852,691 | | .0% |
| Abatements | \$12,165,215 | | .5% | \$10,994,247 | | .4% |
| ADA/Asbestos | \$2,100,405 | | .1% | \$0 | | 0.0% |
| Temporary Tax Credit | (\$401,607) | | .0% | (\$317,046) | | .0% |
| Total Schools | | \$1,502,911,790 | 56.3% | | \$1,570,704,820 | 56.4% |
| Junior Colleges | | \$27,558,452 | 1.0% | | \$27,080,431 | 1.0% |
| Counties | | | | | | |
| General Fund | \$534,488,593 | | 20.0% | \$557,622,506 | | 20.0% |
| Other | \$1,880,586 | | .1% | \$2,625,903 | | .1% |
| Total Counties | | \$536,369,179 | 20.1% | | \$560,248,408 | 20.1% |
| City and County of Denver | | \$142,959,579 | 5.4% | | \$146,645,096 | 5.3% |
| Municipal | | \$129,604,653 | 4.9% | | \$135,273,393 | 4.9% |
| Local and Special | | \$328,841,592 | 12.3% | | \$344,187,242 | 12.4% |
| Total Revenue | | <u>\$2,668,245,244</u> | 100.0% | | <u>\$2,784,139,391</u> | 100.0% |

Distribution of Revenue 1996



Section V

**Public Utilities
Assessed by the State**

**COLORADO STATE ASSESSED PROPERTY
ASSESSED VALUATION BY COUNTY
COMPARISON 1995 TO 1996**

| <u>COUNTY</u> | <u>1995</u> | <u>1996</u> | <u>INCREASE (DECREASE)</u> |
|---------------|---------------|---------------|--------------------------------|
| Adams | \$191,815,300 | \$210,165,700 | \$18,350,400 |
| Alamosa | 7,902,000 | 8,180,400 | 278,400 |
| Arapahoe | 154,102,000 | 174,545,600 | 20,443,600 |
| Archuleta | 5,231,500 | 5,705,800 | 474,300 |
| Baca | 16,909,800 | 19,212,600 | 2,302,800 |
| Bent | 9,606,000 | 11,241,400 | 1,635,400 |
| Boulder | 81,124,200 | 90,039,100 | 8,914,900 |
| Chaffee | 6,969,800 | 7,483,800 | 514,000 |
| Cheyenne | 9,291,900 | 9,625,700 | 333,800 |
| Clear Creek | 13,354,200 | 14,765,100 | 1,410,900 |
| Conejos | 2,736,300 | 3,778,300 | 1,042,000 |
| Costilla | 2,201,400 | 2,834,000 | 632,600 |
| Crowley | 5,738,700 | 5,839,000 | 100,300 |
| Custer | 1,618,300 | 3,501,300 | 1,883,000 |
| Delta | 11,673,000 | 12,380,200 | 707,200 |
| Denver | 427,329,300 | 447,879,000 | 20,549,700 |
| Dolores | 3,420,000 | 3,880,300 | 460,300 |
| Douglas | 50,391,700 | 61,202,400 | 10,810,700 |
| Eagle | 33,291,600 | 36,421,200 | 3,129,600 |
| Elbert | 8,900,100 | 9,605,500 | 705,400 |
| El Paso | 140,891,600 | 158,759,700 | 17,868,100 |
| Fremont | 14,001,500 | 13,318,800 | (682,700) |
| Garfield | 40,373,100 | 43,667,300 | 3,294,200 |
| Gilpin | 2,496,200 | 2,602,500 | 106,300 |
| Grand | 13,979,800 | 15,070,700 | 1,090,900 |
| Gunnison | 8,884,400 | 9,636,500 | 752,100 |
| Hinsdale | 817,800 | 1,005,300 | 187,500 |
| Huerfano | 14,210,300 | 12,795,700 | (1,414,600) |
| Jackson | 1,728,000 | 2,016,400 | 288,400 |
| Jefferson | 143,386,200 | 163,270,100 | 19,883,900 |
| Kiowa | 9,725,900 | 9,242,800 | (483,100) |
| Kit Carson | 9,282,500 | 10,089,900 | 807,400 |
| Lake | 6,375,300 | 6,759,000 | 383,700 |
| LaPlata | 61,802,500 | 59,282,000 | (2,520,500) |
| Larimer | 48,523,500 | 55,645,100 | 7,121,600 |

**COLORADO STATE ASSESSED PROPERTY
ASSESSED VALUATION BY COUNTY
COMPARISON 1995 TO 1996**

| <u>COUNTY</u> | <u>1995</u> | <u>1996</u> | <u>INCREASE (DECREASE)</u> |
|---------------|------------------------|------------------------|--------------------------------|
| Las Animas | \$24,678,200 | \$23,319,200 | (\$1,359,000) |
| Lincoln | 9,605,300 | 9,635,800 | 30,500 |
| Logan | 21,637,000 | 25,709,200 | 4,072,200 |
| Mesa | 57,869,000 | 60,998,000 | 3,129,000 |
| Mineral | 975,000 | 1,222,800 | 247,800 |
| Moffat | 208,389,300 | 200,279,300 | (8,110,000) |
| Montezuma | 20,062,800 | 23,860,200 | 3,797,400 |
| Montrose | 37,075,900 | 36,231,000 | (844,900) |
| Morgan | 114,719,500 | 108,423,500 | (6,296,000) |
| Otero | 12,628,500 | 14,485,600 | 1,857,100 |
| Ouray | 2,001,600 | 2,255,100 | 253,500 |
| Park | 6,904,600 | 7,899,200 | 994,600 |
| Phillips | 3,789,200 | 4,232,300 | 443,100 |
| Pitkin | 12,917,100 | 14,884,200 | 1,967,100 |
| Prowers | 9,078,500 | 10,235,900 | 1,157,400 |
| Pueblo | 90,159,500 | 91,415,400 | 1,255,900 |
| Rio Blanco | 28,173,800 | 29,031,900 | 858,100 |
| Rio Grande | 6,378,200 | 6,779,800 | 401,600 |
| Routt | 50,751,400 | 53,810,600 | 3,059,200 |
| Saguache | 3,952,800 | 5,087,700 | 1,134,900 |
| San Juan | 1,639,800 | 1,714,400 | 74,600 |
| San Miguel | 6,674,000 | 7,547,000 | 873,000 |
| Sedgewick | 7,392,000 | 8,560,500 | 1,168,500 |
| Summit | 18,124,300 | 19,920,800 | 1,796,500 |
| Teller | 6,702,700 | 8,090,400 | 1,387,700 |
| Washington | 6,342,900 | 8,388,700 | 2,045,800 |
| Weld | 141,594,200 | 158,435,500 | 16,841,300 |
| Yuma | 14,093,100 | 18,908,300 | 4,815,200 |
| TOTALS | \$2,484,395,900 | \$2,662,810,500 | \$178,414,600 |

PERCENT INCREASE

7.18%

**STATE ASSESSED COMPANIES
ASSESSED VALUATION BY COMPANY
COMPARISONS 1995 TO 1996**

TYPE OF UTILITY

| AIRLINE COMPANIES | 1995 | 1996 | INCREASE (DECREASE) |
|--------------------------------|----------------------|----------------------|--------------------------------|
| ABX Air, Inc. | \$334,000 | \$1,129,000 | \$795,000 |
| Air Wisconsin | 784,000 | 1,945,000 | 1,161,000 |
| America West Airlines, Inc. | 668,000 | 1,094,000 | 426,000 |
| American Airlines, Inc. | 14,235,900 | 16,608,000 | 2,372,100 |
| American Trans Air, Inc. | 5,100 | 9,000 | 3,900 |
| Ameriflight | 209,000 | 329,000 | 120,000 |
| Burlington Air Experess Inc. | 622,000 | 1,869,000 | 1,247,000 |
| Casino Express | 18,000 | 15,000 | (3,000) |
| Continental Airlines Inc. | 8,712,000 | 4,356,000 | (4,356,000) |
| Corporate Air | 209,100 | 207,000 | (2,100) |
| Delta Air Lines | 7,385,900 | 5,862,000 | (1,523,900) |
| DHL Worldwide Express | 28,000 | 57,000 | 29,000 |
| Emery Air Frieght Corp. | 470,000 | 827,000 | 357,000 |
| Emery Worldwide Airlines | 63,000 | 26,000 | (37,000) |
| Evergreen Intl Airlines Inc. | 193,000 | 408,000 | 215,000 |
| Federal Express Corp. | 4,316,900 | 5,388,000 | 1,071,100 |
| Frontier Air Lines | 466,000 | 475,000 | 9,000 |
| GP Express Airlines | 885,900 | 315,000 | (570,900) |
| Great Lakes Aviation, LTD | 381,000 | 556,000 | 175,000 |
| Markair | 929,000 | 0 | (929,000) |
| Mesa Airlines | 4,485,100 | 9,354,000 | 4,868,900 |
| Midwest Express Airlines | 58,000 | 95,000 | 37,000 |
| Northwest Airlines, Inc. | 4,465,000 | 6,989,000 | 2,524,000 |
| Reno Air | 65,000 | 484,000 | 419,000 |
| Skywest Airlines | 317,000 | 548,000 | 231,000 |
| Sun Country Airlines Inc. | 137,000 | 132,000 | (5,000) |
| Trans World Airlines Inc. | 1,611,000 | 1,666,000 | 55,000 |
| United Airlines Inc. | 89,009,000 | 79,573,000 | (9,436,000) |
| United Parcel Service | 16,109,500 | 35,456,000 | 19,346,500 |
| U.S. Air, Inc. | 818,000 | 989,000 | 171,000 |
| U.S. Check | 288,000 | 361,000 | 73,000 |
| Vanguard Air Lines | 21,000 | 114,000 | 93,000 |
| Western Pacific Airlines | 161,000 | 7,510,000 | 7,349,000 |
| TOTAL AIRLINE COMPANIES | \$158,460,400 | \$184,746,000 | \$26,285,600 |

**STATE ASSESSED COMPANIES
ASSESSED VALUATION BY COMPANY
COMPARISONS 1995 TO 1996**

TYPE OF UTILITY

| <u>ELECTRIC COMPANIES</u> | 1995 | 1996 | INCREASE (DECREASE) |
|-----------------------------------|----------------------|----------------------|--------------------------------|
| American Atlas #1 | \$6,776,000 | \$7,076,580 | \$300,580 |
| Basin Electric Power Co-op | 2,177,000 | 1,869,000 | (308,000) |
| Brush Cogeneration Partners | 12,188,000 | 8,383,900 | (3,804,100) |
| Colorado Power Partnership | 4,489,000 | 3,268,300 | (1,220,700) |
| Johnston Cogeneration Company LLC | 466,100 | 519,660 | 53,560 |
| Pacificorp Electric Operations | 54,332,100 | 54,085,000 | (247,100) |
| Ptarmigan Resc. & Energy Inc. | 448,000 | 443,000 | (5,000) |
| Public Service Company of CO. | 632,340,900 | 685,323,000 | 52,982,100 |
| STS Hydropower Ltd. | 146,200 | 100,209 | (45,991) |
| Thermo Cogeneration | 29,633,100 | 33,657,377 | 4,024,277 |
| Thermo Power and Electric Co. | 2,728,200 | 2,588,565 | (139,635) |
| Westpalins Energy | 22,379,000 | 17,441,000 | (4,938,000) |
| TOTAL ELECTRIC COMPANIES | \$768,103,600 | \$814,755,591 | \$46,651,991 |

**STATE ASSESSED COMPANIES
ASSESSED VALUATION BY COMPANY
COMPARISONS 1995 TO 1996**

TYPE OF UTILITY

| RURAL ELECTRIC | 1995 | 1996 | INCREASE (DECREASE) |
|--|----------------------|----------------------|--------------------------------|
| Delta - Montrose Electric | \$7,598,000 | \$7,923,900 | \$325,900 |
| Deseret Gen. and Trans. Co-op | 356,700 | 341,000 | (15,700) |
| Empire Elec Assoc Inc. | 2,256,000 | 2,551,000 | 295,000 |
| Grand Valley Rural Power Lines Inc. | 3,471,000 | 4,181,000 | 710,000 |
| Gunnison Co. Elec. Assn. | 2,142,100 | 2,498,000 | 355,900 |
| Highline Electric Association | 1,374,000 | 1,997,000 | 623,000 |
| Holy Cross Electric Assn. | 21,603,900 | 23,733,000 | 2,129,100 |
| Intermountain Rural Elec. Assn. | 31,856,100 | 36,350,000 | 4,493,900 |
| KC Electric Assn. | 1,747,000 | 2,006,000 | 259,000 |
| La Plata Electric Assn., Inc. | 14,253,100 | 14,269,000 | 15,900 |
| Moon Lake Electric Assn. Inc. | 1,560,000 | 1,802,000 | 242,000 |
| Morgan Rural Electric Assn. | 2,095,100 | 2,366,000 | 270,900 |
| Mountain Parks Electric Inc. | 1,826,000 | 2,487,000 | 661,000 |
| Mountainview Electric Assn. Inc. | 6,680,000 | 7,306,000 | 626,000 |
| Poudre Valley Rural Electric Association, Inc. | 4,403,900 | 6,914,000 | 2,510,100 |
| Rural Electric Company | 45,000 | 53,000 | 8,000 |
| Salt River Project | 35,467,000 | 33,898,000 | (1,569,000) |
| San Isabel Electric Association, Inc. | 4,523,000 | 4,641,000 | 118,000 |
| San Miguel Power Assn. Inc. | 3,332,100 | 3,717,000 | 384,900 |
| Sangre De Cristo Elec. Assn. | 2,046,000 | 2,451,000 | 405,000 |
| SE Colorado Power Assn. | 1,566,000 | 1,189,000 | (377,000) |
| Tri County Electric | 400 | 387 | (13) |
| Tri-State Generation and Transmission Assoc. | 177,928,800 | 165,067,000 | (12,861,800) |
| United Power Incorporated | 7,328,000 | 8,893,000 | 1,565,000 |
| Wheatland Electric Coop Inc. | 3,000 | 3,000 | 0 |
| White River Electric Assn. | 1,704,000 | 1,721,000 | 17,000 |
| Y-W Electric Assn. Inc. | 2,634,100 | 2,949,000 | 314,900 |
| Yampa Valley Electric Assn. Inc. | 10,619,900 | 11,748,000 | 1,128,100 |
| San Luis Valley Rural Elec. | 4,409,000 | 4,757,000 | 348,000 |
| Empire Elec. Assoc. Inc. (SWEPI) | 2,501,100 | 3,919,139 | 1,418,039 |
| Wyoming Municipal Power Agency | 95,000 | 99,000 | 4,000 |
| Lincoln Electric System | 606,000 | 648,000 | 42,000 |
| Heartland Consumers Power District | 265,100 | 268,000 | 2,900 |
| Western Minnesota Municipal Power Agency | 970,100 | 1,020,000 | 49,900 |
| TOTAL RURAL ELECTRIC COMPANIES | \$359,266,500 | \$363,766,426 | \$4,499,926 |

**STATE ASSESSED COMPANIES
ASSESSED VALUATION BY COMPANY
COMPARISONS 1995 TO 1996**

TYPE OF UTILITY

| <u>GAS DISTRIBUTION COMPANIES</u> | 1995 | 1996 | INCREASE DECREASE |
|--|---------------------|---------------------|------------------------------|
| Comfurt Gas | \$94,000 | \$108,000 | \$14,000 |
| CUC-Colorado Division | 1,433,000 | 1,109,000 | (324,000) |
| Eastern Colorado Utility Co. | 119,000 | 114,000 | (5,000) |
| Greeley Gas Co. | 8,224,900 | 9,425,000 | 1,200,100 |
| KN Retail | 6,203,000 | 16,464,000 | 10,261,000 |
| Peoples Natural Gas | 5,666,100 | 5,848,000 | 181,900 |
| Rocky Mtn. Natural Gas Division | 5,927,200 | 0 | (5,927,200) |
| TOTAL GAS DISTRIBUTION COMPANIES | \$27,667,200 | \$33,068,000 | \$5,400,800 |

FLUID PIPELINE COMPANIES

| | | | |
|--|---------------------|---------------------|------------------|
| Chase Transportation | \$2,277,900 | \$2,102,000 | (\$175,900) |
| Chevron Pipeline Company | 758,000 | 552,000 | (206,000) |
| Conoco Pipeline Co. | 1,916,100 | 2,470,000 | 553,900 |
| Arco Pipeline Co. | 0 | 27,000 | 27,000 |
| Mid-America Pipeline Co. | 4,175,900 | 4,108,000 | (67,900) |
| Phillips Pipeline Co. | 2,711,100 | 2,267,000 | (444,100) |
| UNOCAL Pipeline Co. | 281,000 | 259,000 | (22,000) |
| Shamrock Pipeline Corp. | 400,000 | 405,000 | 5,000 |
| Sinclair Pipeline Inc. Co., Med. Bow | 456,000 | 412,000 | (44,000) |
| Texas-New Mexico Pipe Line Co. | 111,000 | 107,000 | (4,000) |
| Kaneb Pipeline | 0 | 3,630,000 | 3,630,000 |
| Amoco Pipeline | 2,526,100 | 2,850,100 | 324,000 |
| Koch Pipeline Co. | 1,210,000 | 1,186,000 | (24,000) |
| Diamond Shamrock Pipeline Co. | 5,534,000 | 5,736,000 | 202,000 |
| WestTex 66 Pipeline Co. | 1,378,000 | 1,795,000 | 417,000 |
| Four Corners Pipeline | 17,000 | 0 | (17,000) |
| Texaco Pipeline - Bonanza (Sold to KN) | 11,000 | 0 | (11,000) |
| WYCO Pipeline | 3,626,100 | 0 | (3,626,100) |
| TOTAL FLUID PIPELINE COMPANIES | \$27,389,200 | \$27,906,100 | \$516,900 |

**STATE ASSESSED COMPANIES
ASSESSED VALUATION BY COMPANY
COMPARISONS 1995 TO 1996**

| <u>TYPE OF UTILITY</u> | <u>1995</u> | <u>1996</u> | <u>INCREASE DECREASE</u> |
|---|----------------------|----------------------|------------------------------|
| <u>TRANSPORTATION PIPELINES</u> | | | |
| Alantic Richfield Co. | \$14,581,000 | \$7,690,000 | (\$6,891,000) |
| Colorado Interstate Gas Co. | 45,496,800 | 45,750,000 | 253,200 |
| Cortez Pipeline Co. | 8,587,000 | 7,352,000 | (1,235,000) |
| El Paso Natural Gas | 4,652,000 | 4,703,000 | 51,000 |
| Questar Pipeline Co. | 5,454,000 | 6,377,000 | 923,000 |
| Enron Mountain Gathring, Inc. | 0 | 912,000 | 912,000 |
| Natural Gas Pipeline Company of Americ. | 214,900 | 207,000 | (7,900) |
| Williams Natural Gas Co. | 2,651,000 | 2,569,000 | (82,000) |
| Northwest Pipeline Corp. | 12,744,000 | 14,055,000 | 1,311,000 |
| TCP Gathering Co. | 53,000 | 30,000 | (23,000) |
| Trailblazer Pipeline Co. | 8,218,100 | 11,539,000 | 3,320,900 |
| Wyoming Interstate Co. LTD | 1,510,000 | 1,675,000 | 165,000 |
| Raven Ridge CO2 Pipeline | 284,000 | 221,000 | (63,000) |
| Rocky Mountain Natural Gas Co. | 5,663,900 | 6,099,000 | 435,100 |
| Raton Gas Transmission Co. | 7,000 | 6,000 | (1,000) |
| LFC Gathering System Co. | 948,000 | 670,000 | (278,000) |
| Westgas Interstate, Inc. | 9,000 | 10,000 | 1,000 |
| KN Interstate Gas Transmission Co. | 2,061,000 | 1,782,000 | (279,000) |
| KN Wattenberg Limited Liability Co. | 6,949,000 | 7,015,000 | 66,000 |
| Williams Gas Processing | 34,005,000 | 28,582,000 | (5,423,000) |
| KN Gas Gathering, Inc. | 3,869,000 | 10,044,000 | 6,175,000 |
| KN Natural Gas, Inc. | 0 | 278,000 | 278,000 |
| KN Front Range Gas Gathering | 5,718,100 | 0 | (5,718,100) |
| Northern Natural Gas | 1,145,900 | 309,000 | (836,900) |
| Panhandle Eastern Pipeline | 103,000 | 0 | (103,000) |
| Rocky Mtn. Gas Co. | 600,000 | 0 | (600,000) |
| TOTAL TRANSPORTATION PIPELINES | \$165,524,700 | \$157,875,000 | (\$7,649,700) |

**STATE ASSESSED COMPANIES
ASSESSED VALUATION BY COMPANY
COMPARISONS 1995 TO 1996**

| <u>TYPE OF UTILITY</u> | <u>1995</u> | <u>1996</u> | <u>INCREASE (DECREASE)</u> |
|---|----------------------|----------------------|--------------------------------|
| <u>RAILROAD COMPANIES</u> | | | |
| Burlington Northern Railroad | \$28,963,800 | \$32,352,000 | \$3,388,200 |
| Colorado/Wyoming Railway Co. | 675,000 | 1,481,000 | 806,000 |
| Cripple Creek & Victor Narrow Gauge Rai | 43,000 | 40,000 | (3,000) |
| Southern Pacific Transportation Co. | 18,810,900 | 17,231,000 | (1,579,900) |
| Durango & Silverton Narrow Gauge RR | 1,544,000 | 1,858,000 | 314,000 |
| Georgetown Loop Railroad, Inc. | 57,000 | 44,000 | (13,000) |
| The Great Western Railway Co. | 217,900 | 324,000 | 106,100 |
| Kyle Railroad Co. | 1,144,000 | 951,000 | (193,000) |
| Manitou/Pikes Peak RW Co. | 2,387,000 | 2,364,000 | (23,000) |
| San Luis Central Railroad Co. | 316,000 | 206,000 | (110,000) |
| Union Pacific Railroad | 49,096,900 | 46,911,000 | (2,185,900) |
| Wyoming & Colorado RR | 26,000 | 25,000 | (1,000) |
| Leadville Colo. & S. RR | 71,000 | 51,000 | (20,000) |
| Denver Rock Island Railroad | 91,400 | 91,400 | 0 |
| Trinidad Railway Company | 704,000 | 266,000 | (438,000) |
| Atchison, Topeka & Santa Fe RR | 23,337,000 | 27,155,100 | 3,818,100 |
| TOTAL RAILROAD COMPANY | \$127,484,900 | \$131,350,500 | \$3,865,600 |
| TOTAL PRIVATE CARLINES | \$24,623,000 | \$23,359,000 | (\$1,264,000) |

**STATE ASSESSED COMPANIES
ASSESSED VALUATION BY COMPANY
COMPARISONS 1995 TO 1996**

| <u>TYPE OF UTILITY</u> | <u>1995</u> | <u>1996</u> | <u>INCREASE (DECREASE)</u> |
|---|----------------------|----------------------|--------------------------------|
| <u>TELEPHONE COMPANIES</u> | | | |
| Allnet | \$1,747,000.00 | \$2,452,000.00 | \$705,000.00 |
| AT&T Communications | 100,447,100 | 89,060,000 | (11,387,100) |
| Automated Communications, Inc. | 180,000 | 262,000 | 82,000 |
| ICG Access Services | 0 | 10,308,000 | 10,308,000 |
| Value Added Communications | 0 | 7,000 | 7,000 |
| Sprint Comm. Co. | 2,699,100 | 3,203,000 | 503,900 |
| MCI Telecommunications Corporation | 57,603,600 | 56,764,205 | (839,395) |
| MCI Metro Access Trans. Serv., Inc. | 137,000 | 332,000 | 195,000 |
| Metropolitan Fiber Systems of Denver, I | 0 | 10,000 | 10,000 |
| U.S. West Communications, Inc. | 551,362,300 | 597,522,000 | 46,159,700 |
| Jones Lightwave of Denver, Inc. | 565,000 | 1,105,000 | 540,000 |
| Gateway Technologies, Inc. | 0 | 19,000 | 19,000 |
| Communications Services of Co. | 77,000 | 99,000 | 22,000 |
| GE American Communications, Inc. | 1,436,000 | 1,631,000 | 195,000 |
| GE Capital Spacenet Service, Inc. | 4,760,000 | 304,000 | (4,456,000) |
| Panhandle Telecommunications System | 187,000 | 241,000 | 54,000 |
| LDDS Worldcomm, Inc. | 1,597,000 | 1,959,000 | 362,000 |
| Westel, Inc. | 0 | 3,000 | 3,000 |
| NTS Communications, Inc. | 0 | 7,000 | 7,000 |
| Vyvx, Inc. | 192,000 | 184,000 | (8,000) |
| * Worldcomm Network Services | 0 | 1,717,000 | 1,717,000 |
| National Network | 170,000 | 180,000 | 10,000 |
| Innovative Communications, Inc. | 54,000 | 13,000 | (41,000) |
| ** POPP Telecomm, Inc. | 0 | 201,000 | 201,000 |
| Tec West | 340,000 | 365,000 | 25,000 |
| Teleconcepts Inc. | 1,228,900 | 1,152,000 | (76,900) |
| Executive Telecard, Ltd. | 189,000 | 814,000 | 625,000 |
| Forte of Colorado | 1,399,000 | 999,000 | (400,000) |
| Qwest Communications | 1,623,900 | 1,429,000 | (194,900) |
| ** LDB INTL. | 225,100 | 0 | (225,100) |
| MFS Telecom | 123,000 | 0 | (123,000) |
| Northwest Telecom | 43,000 | 0 | (43,000) |
| Residual Corp (Intl 800) | 45,000 | 0 | (45,000) |
| Western Union | 5,100 | 0 | (5,100) |
| * Willtel | 1,445,900 | 0 | (1,445,900) |
| TOTAL TELEPHONE COMPANIES | \$729,882,000 | \$772,342,205 | \$42,460,205 |

**STATE ASSESSED COMPANIES
ASSESSED VALUATION BY COMPANY
COMPARISONS 1995 TO 1996**

| <u>TYPE OF UTILITY</u> | <u>1995</u> | <u>1996</u> | <u>INCREASE (DECREASE)</u> |
|--|---------------------|---------------------|--------------------------------|
| MOBILE TELEPHONE COMPANIES | | | |
| B & C Moblie | \$23,100 | \$0 | (\$23,100) |
| Action Page, Inc. | | 87,000 | 87,000 |
| Celludyne II, Inc. | 259,000 | 221,000 | (38,000) |
| Colorado 4-Park LP | 385,900 | 441,000 | 55,100 |
| Colorado 6-San Miguel LP | 419,100 | 473,000 | 53,900 |
| Colorado 7-Saguache LP | 260,000 | 387,000 | 127,000 |
| Colorado High Country Cell., LP | 2,423,900 | 2,568,000 | 144,100 |
| Colorado RSA No. 3, L.P. | 3,925,900 | 5,304,000 | 1,378,100 |
| Colorado West Mobile Phone Communications Center Inc. | 5,000 | 4,000 | (1,000) |
| Crested Butte Communications | 20,000 | 31,000 | 11,000 |
| Denver Cellular Tele. Co. | 12,000 | 6,000 | (6,000) |
| Durango Cellular Telephone Co. | 15,266,000 | 21,031,000 | 5,765,000 |
| Eagle Communications, Inc. | 1,009,100 | 1,532,000 | 522,900 |
| Empier Dispatch | 10,000 | 4,000 | (6,000) |
| Fort Collins/Loveland Cell. Tel Co. | 105,100 | 0 | (105,100) |
| Glenwood Mobile Radio Co. | 615,000 | 659,000 | 44,000 |
| Greeley Cellular Tel. Co. | 3,000 | 2,000 | (1,000) |
| MC II | 590,000 | 906,000 | 316,000 |
| McCaw Comm. of Colo. Spgs. | 1,030,100 | 0 | (1,030,100) |
| McCaw RCC of Colorado | 2,355,100 | 2,840,000 | 484,900 |
| Mobile Radio Communication | 1,448,500 | 1,525,000 | 76,500 |
| Mount View Communications, Inc. | 12,000 | 12,000 | 0 |
| Northeast Colorado Cellular, Inc. | 11,100 | 20,000 | 8,900 |
| OneComm | 175,900 | 323,000 | 147,100 |
| Paging Network of Colorado | 11,987,200 | 8,451,000 | (3,536,200) |
| Platte River Cellular Co., LP | 1,298,900 | 1,649,000 | 350,100 |
| Pueblo MSA LP | 405,100 | 484,000 | 78,900 |
| San Isabel Cellular of Colo., LP | 244,000 | 271,000 | 27,000 |
| Smoky Hill Cellular of Colo. LP | 241,000 | 330,000 | 89,000 |
| Steamboat Springs Cell. of Colo. | 287,100 | 307,000 | 19,900 |
| The West Link Co. | 333,000 | 299,000 | (34,000) |
| Two Buttes Cellular of Colo, LP | 3,844,900 | 6,939,000 | 3,094,100 |
| US West NewVector Group, Inc. | 328,000 | 240,000 | (88,000) |
| Western Wireless Corp. | 22,623,000 | 32,961,000 | 10,338,000 |
| | 0 | 1,011,000 | 1,011,000 |
| TOTAL MOBILE TELEPHONE COMPANIES | \$71,957,000 | \$91,318,000 | \$20,519,300 |

**STATE ASSESSED COMPANIES
ASSESSED VALUATION BY COMPANY
COMPARISONS 1995 TO 1996**

| <u>TYPE OF UTILITY</u> | <u>1995</u> | <u>1996</u> | <u>INCREASE (DECREASE)</u> |
|---|---------------------|---------------------|--------------------------------|
| <u>RURAL TELEPHONE COMPANIES</u> | | | |
| Agate Mutual Telephone Co. | \$67,000 | \$70,000 | \$3,000 |
| Big Sandy Telecom, Inc. | 319,000 | 364,000 | 45,000 |
| Bijou Telephone Co-op Ass'n | 284,000 | 275,000 | (9,000) |
| Blanca Telephone Co. | 433,000 | 573,000 | 140,000 |
| Columbine Telephone Co. | 481,000 | 479,000 | (2,000) |
| Delta County Tele-Comm, Inc. | 2,071,900 | 2,124,000 | 52,100 |
| Dubois Telephone Exchange | 56,000 | 46,000 | (10,000) |
| Eagle Telecomm, Inc./Colorado | 6,970,800 | 43,475,000 | 36,504,200 |
| East Slope Rural Telephone Co. | 2,178,000 | 2,524,000 | 346,000 |
| El Paso County Telephone Co. | 966,100 | 1,043,000 | 76,900 |
| Farmers Telephone Co. | 119,000 | 218,000 | 99,000 |
| Great Plains Communications | 3,000 | 1,000 | (2,000) |
| Haxtun Telephone Co. | 559,000 | 495,000 | (64,000) |
| JED Enterprises, Inc. | 266,000 | 288,000 | 22,000 |
| Nucla-Naturita Telephone Co | 597,000 | 1,007,000 | 410,000 |
| Nunn Telephone Co. | 192,000 | 216,000 | 24,000 |
| Peetz Coop Telephone Co. | 83,000 | 180,000 | 97,000 |
| Phillips County Telephone Co. | 717,000 | 835,000 | 118,000 |
| Pioneer Telephone Ass'n, Inc. | 25,000 | 22,000 | (3,000) |
| Plains Co-op Tele. Ass'n, Inc. | 785,100 | 991,000 | 205,900 |
| Rico Telephone Co. | 95,000 | 297,000 | 202,000 |
| Roggen Telephone Co-op | 274,000 | 273,000 | (1,000) |
| Rye Telephone Co. | 890,000 | 768,000 | (122,000) |
| S & T Telephone Co-op Ass'n | 38,000 | 42,000 | 4,000 |
| Stoneham Co-op Telephone Corp. | 28,000 | 47,000 | 19,000 |
| Strasburg Telephone Co. | 214,000 | 140,000 | (74,000) |
| Sunflower Telephone Co., Inc. | 173,000 | 315,000 | 142,000 |
| Union Telephone Co., Inc. | 925,900 | 990,000 | 64,100 |
| Universal Telephone Co. | 2,679,100 | 2,987,000 | 307,900 |
| Wiggins Telephone Ass'n | 1,077,900 | 795,000 | (282,900) |
| Willard Telephone Co., Inc. | 63,000 | 70,000 | 7,000 |
| TOTAL RURAL TELEPHONE COMPANIES | \$23,630,800 | \$61,950,000 | \$38,319,200 |

**STATE ASSESSED COMPANIES
ASSESSED VALUATION BY COMPANY
COMPARISONS 1995 TO 1996**

| <u>TYPE OF UTILITY</u> | <u>1995</u> | <u>1996</u> | <u>INCREASE (DECREASE)</u> |
|-------------------------------|-------------------------------|-------------------------------|--------------------------------|
| <u>WATER COMPANIES</u> | | | |
| Cascade Public Service Co. | \$24,000 | \$35,000 | \$11,000 |
| Haldorson Pipeline | 5,000 | 5,000 | 0 |
| Hancock Water Co. | 5,000 | 5,000 | 0 |
| Joseph Water Corp. | 2,000 | 2,000 | 0 |
| Price East Almosa Water Co. | 15,000 | 19,000 | 4,000 |
| Rancho Casias Water Co. | 15,000 | 18,155 | 3,155 |
| Widefield Homes Water Co. | 332,000 | 260,000 | (72,000) |
| Octal Resources, Inc. | 8,600 | 7,442 | (1,158) |
| TOTAL WATER COMPANIES | \$406,600 | \$351,597 | (\$55,003) |
| | | | |
| GRAND TOTAL | <u>\$2,484,395,900</u> | <u>\$2,662,810,500</u> | <u>(\$121,006)</u> |

**COLORADO STATE ASSESSED PROPERTY
1996 SUMMARY OF UTILITY VALUATIONS**

| COUNTY | AIRLINES | ELECTRIC | GAS | | | GAS TRANSPORTATION PIPELINES |
|-------------|--------------|--------------|-------------------|---------------------------|--------------------|------------------------------------|
| | | | RURAL ELECTRIC | DISTRIBUTION PIPELINES | FLUID PIPELINES | |
| Adams | \$15,568,200 | \$71,490,200 | \$9,725,100 | \$49,300 | \$4,018,900 | \$8,556,400 |
| Alamosa | 141,600 | 3,444,400 | 1,564,800 | 0 | 0 | 0 |
| Arapahoe | 1,062,800 | 56,467,200 | 5,426,900 | 59,600 | 650,200 | 4,150,300 |
| Archuleta | 1,600 | 229,600 | 2,682,900 | 74,300 | 0 | 0 |
| Baca | 0 | 700 | 610,000 | 426,800 | 2,057,800 | 5,956,700 |
| Bent | 0 | 3,476,600 | 241,600 | 239,500 | 347,600 | 379,700 |
| Boulder | 424,800 | 43,672,200 | 1,029,700 | 0 | 0 | 65,100 |
| Chaffee | 19,500 | 2,273,200 | 1,289,000 | 413,000 | 0 | 0 |
| Cheyenne | 0 | 0 | 634,700 | 180,300 | 1,356,700 | 1,276,400 |
| Clear Creek | 0 | 10,625,200 | 418,000 | 0 | 0 | 0 |
| Conejos | 0 | 1,056,800 | 314,200 | 0 | 0 | 0 |
| Costilla | 0 | 405,700 | 344,000 | 0 | 0 | 0 |
| Crowley | 0 | 566,800 | 242,100 | 96,500 | 702,600 | 0 |
| Custer | 0 | 263,600 | 728,100 | 0 | 0 | 9,200 |
| Delta | 3,100 | 357,700 | 5,384,400 | 859,200 | 0 | 217,600 |
| Denver | 137,551,100 | 112,933,000 | 0 | 175,700 | 839,800 | 105,200 |
| Dolores | 800 | 420,800 | 1,055,500 | 28,800 | 649,900 | 1,013,400 |
| Douglas | 20,400 | 10,395,000 | 15,857,500 | 1,431,000 | 300,200 | 595,300 |
| Eagle | 1,073,100 | 7,167,800 | 13,086,200 | 875,000 | 0 | 731,600 |
| Elbert | 0 | 95,900 | 3,021,100 | 129,800 | 553,900 | 562,700 |
| El Paso | 19,778,100 | 1,288,200 | 5,865,800 | 2,006,200 | 2,156,500 | 3,353,500 |
| Fremont | 2,200 | 4,975,200 | 757,600 | 1,290,300 | 0 | 178,400 |
| Garfield | 106,200 | 18,682,500 | 5,145,800 | 1,449,600 | 535,300 | 7,437,500 |
| Gilpin | 800 | 330,300 | 651,000 | 0 | 0 | 0 |
| Grand | 600 | 2,480,900 | 5,287,200 | 0 | 0 | 0 |
| Gunnison | 579,300 | 533,900 | 3,342,900 | 382,700 | 0 | 142,900 |
| Hinsdale | 800 | 1,400 | 592,400 | 0 | 0 | 0 |
| Huerfano | 800 | 10,300 | 1,795,800 | 0 | 0 | 3,698,900 |
| Jackson | 0 | 0 | 907,000 | 187,300 | 0 | 300 |
| Jefferson | 116,300 | 70,950,100 | 5,595,700 | 8,662,000 | 0 | 1,865,500 |
| Kiowa | 0 | 145,300 | 254,500 | 90,500 | 95,100 | 526,100 |
| Kit Carson | 21,700 | 0 | 4,974,800 | 1,346,200 | 817,000 | 10,700 |
| Lake | 0 | 4,518,500 | 213,700 | 0 | 0 | 101,300 |
| LaPlata | 1,109,900 | 2,058,700 | 14,363,800 | 1,166,600 | 1,080,800 | 29,977,500 |
| Larimer | 340,900 | 11,793,700 | 5,986,900 | 48,900 | 402,100 | 50,600 |

**COLORADO STATE ASSESSED PROPERTY
1996 SUMMARY OF UTILITY VALUATIONS**


| <u>PRIVATE CAR LINES</u> | <u>RAILROADS</u> | <u>LONG DISTANCE TELEPHONE</u> | <u>MOBILE TELEPHONE</u> | <u>RURAL TELEPHONE</u> | <u>WATER COMPANIES</u> | <u>TOTAL</u> |
|------------------------------|------------------|--|-----------------------------|----------------------------|----------------------------|---------------|
| \$777,500 | \$6,004,500 | \$82,056,400 | \$11,505,200 | \$414,000 | \$0 | \$210,165,700 |
| 158,000 | 475,600 | 1,824,600 | 167,000 | 385,400 | 19,000 | 8,180,400 |
| 268,000 | 2,569,000 | 92,605,800 | 10,879,200 | 406,600 | 0 | 174,545,600 |
| 0 | 0 | 2,900 | 163,300 | 2,551,200 | 0 | 5,705,800 |
| 753,500 | 5,849,200 | 1,312,900 | 33,900 | 2,211,100 | 0 | 19,212,600 |
| 565,000 | 3,934,800 | 698,100 | 83,400 | 1,275,100 | 0 | 11,241,400 |
| 431,500 | 3,506,500 | 38,159,500 | 2,749,800 | 0 | 0 | 90,039,100 |
| 289,500 | 706,500 | 2,363,800 | 129,300 | 0 | 0 | 7,483,800 |
| 156,000 | 4,874,100 | 195,300 | 85,800 | 866,400 | 0 | 9,625,700 |
| 0 | 44,000 | 2,232,400 | 1,445,500 | 0 | 0 | 14,765,100 |
| 101,500 | 306,700 | 158,700 | 1,400 | 1,839,000 | 0 | 3,778,300 |
| 159,500 | 479,000 | 52,500 | 41,900 | 1,351,400 | 0 | 2,834,000 |
| 99,500 | 2,420,600 | 803,200 | 0 | 907,700 | 0 | 5,839,000 |
| 0 | 0 | 301,600 | 92,700 | 2,106,100 | 0 | 3,501,300 |
| 415,500 | 1,037,300 | 1,778,900 | 372,400 | 1,954,100 | 0 | 12,380,200 |
| 475,000 | 2,362,600 | 165,770,600 | 27,666,000 | 0 | 0 | 447,879,000 |
| 0 | 0 | 20,700 | 0 | 690,400 | 0 | 3,880,300 |
| 948,500 | 2,632,700 | 26,529,600 | 2,492,200 | 0 | 0 | 61,202,400 |
| 910,000 | 1,797,200 | 5,816,800 | 2,133,300 | 2,830,200 | 0 | 36,421,200 |
| 68,000 | 2,195,400 | 2,450,100 | 177,600 | 351,000 | 0 | 9,605,500 |
| 1,113,500 | 4,238,300 | 111,045,100 | 6,573,500 | 1,046,000 | 295,000 | 158,759,700 |
| 451,500 | 1,248,800 | 3,437,600 | 359,900 | 617,300 | 0 | 13,318,800 |
| 544,000 | 1,259,600 | 7,692,300 | 788,400 | 26,100 | 0 | 43,667,300 |
| 150,000 | 256,700 | 1,061,200 | 152,500 | 0 | 0 | 2,602,500 |
| 555,000 | 985,600 | 5,339,200 | 158,500 | 263,700 | 0 | 15,070,700 |
| 27,000 | 63,800 | 3,927,800 | 391,900 | 244,300 | 0 | 9,636,500 |
| 0 | 0 | 28,500 | 0 | 382,200 | 0 | 1,005,300 |
| 1,073,500 | 2,844,600 | 1,321,200 | 213,100 | 1,837,500 | 0 | 12,795,700 |
| 0 | 25,000 | 3,900 | 0 | 892,900 | 0 | 2,016,400 |
| 296,500 | 1,099,600 | 66,679,600 | 8,004,800 | 0 | 0 | 163,270,100 |
| 281,000 | 6,750,500 | 488,000 | 300 | 611,500 | 0 | 9,242,800 |
| 0 | 642,300 | 146,800 | 115,600 | 2,014,800 | 0 | 10,089,900 |
| 230,500 | 471,400 | 1,133,200 | 90,400 | 0 | 0 | 6,759,000 |
| 0 | 1,319,200 | 6,052,000 | 975,900 | 1,177,600 | 0 | 59,282,000 |
| 365,500 | 5,277,300 | 28,114,100 | 2,269,500 | 995,600 | 0 | 55,645,100 |

**COLORADO STATE ASSESSED PROPERTY
1996 SUMMARY OF UTILITY VALUATIONS**

| COUNTY | AIRLINES | ELECTRIC | GAS | | | GAS TRANSPORTATION PIPELINES |
|---------------|----------------------|----------------------|----------------------|---------------------------|---------------------|------------------------------------|
| | | | RURAL ELECTRIC | DISTRIBUTION PIPELINES | FLUID PIPELINES | |
| Las Animas | \$31,500 | \$1,400 | \$2,559,600 | \$0 | \$772,900 | \$5,282,700 |
| Lincoln | 1,600 | 0 | 2,175,500 | 331,600 | 605,900 | 466,700 |
| Logan | 19,200 | 2,805,600 | 664,800 | 68,200 | 730,200 | 7,089,000 |
| Mesa | 3,588,400 | 25,224,000 | 5,043,800 | 189,200 | 254,700 | 4,135,700 |
| Mineral | 0 | 28,800 | 312,000 | 0 | 0 | 0 |
| Moffat | 1,100 | 55,866,200 | 133,532,800 | 534,800 | 575,700 | 6,547,800 |
| Montezuma | 159,100 | 696,000 | 7,439,300 | 451,300 | 1,259,600 | 7,554,900 |
| Montrose | 329,700 | 1,841,500 | 26,734,400 | 1,293,000 | 0 | 397,900 |
| Morgan | 2,200 | 91,941,700 | 3,763,400 | 75,600 | 59,600 | 3,290,400 |
| Otero | 23,000 | 1,510,100 | 352,500 | 743,000 | 1,732,400 | 626,800 |
| Ouray | 3,000 | 97,300 | 1,074,200 | 0 | 0 | 0 |
| Park | 800 | 1,396,000 | 3,020,700 | 0 | 0 | 0 |
| Phillips | 300 | 0 | 589,100 | 80,500 | 128,800 | 32,400 |
| Pitkin | 723,100 | 790,200 | 6,623,900 | 1,104,800 | 0 | 797,600 |
| Prowers | 113,000 | 177,500 | 901,500 | 1,094,800 | 116,400 | 722,900 |
| Pueblo | 434,900 | 58,910,200 | 1,508,200 | 16,600 | 616,000 | 1,628,700 |
| Rio Blanco | 300 | 3,646,600 | 4,617,700 | 75,800 | 1,022,300 | 17,556,400 |
| Rio Grande | 800 | 1,854,500 | 2,037,100 | 0 | 0 | 0 |
| Routt | 1,088,500 | 26,815,000 | 16,835,900 | 532,800 | 0 | 129,900 |
| Saguache | 0 | 1,383,700 | 1,943,700 | 100 | 0 | 0 |
| San Juan | 0 | 0 | 923,200 | 0 | 0 | 0 |
| San Miguel | 114,300 | 948,500 | 2,346,600 | 788,200 | 53,000 | 989,800 |
| Sedgewick | 800 | 0 | 427,200 | 65,500 | 0 | 3,385,600 |
| Summit | 140,000 | 12,388,600 | 612,700 | 0 | 0 | 0 |
| Teller | 0 | 506,500 | 3,809,500 | 327,500 | 0 | 13,700 |
| Washington | 800 | 21,200 | 1,388,400 | 62,800 | 124,300 | 855,200 |
| Weld | 43,500 | 82,543,800 | 8,873,600 | 3,205,900 | 3,144,700 | 18,828,100 |
| Yuma | 1,400 | 249,500 | 4,264,700 | 356,800 | 145,400 | 6,580,700 |
| TOTALS | \$184,745,900 | \$814,755,800 | \$363,766,700 | \$33,067,900 | \$27,906,300 | \$157,875,700 |

**COLORADO STATE ASSESSED PROPERTY
1996 SUMMARY OF UTILITY VALUATIONS**

| <u>PRIVATE CAR LINES</u> | <u>RAILROADS</u> | <u>LONG DISTANCE TELEPHONE</u> | <u>MOBILE TELEPHONE</u> | <u>RURAL TELEPHONE</u> | <u>WATER COMPANIES</u> | <u>TOTAL</u> |
|------------------------------|----------------------|--|-----------------------------|----------------------------|----------------------------|------------------------|
| \$1,880,500 | \$8,784,900 | \$2,522,300 | \$208,800 | \$1,274,600 | \$0 | \$23,319,200 |
| 94,000 | 3,606,500 | 966,900 | 184,400 | 1,202,700 | 0 | 9,635,800 |
| 1,753,000 | 7,264,900 | 4,635,500 | 188,900 | 489,900 | 0 | 25,709,200 |
| 560,500 | 1,487,000 | 18,348,400 | 940,200 | 1,226,100 | 0 | 60,998,000 |
| 75,000 | 260,200 | 114,400 | 0 | 432,400 | 0 | 1,222,800 |
| 64,000 | 225,700 | 1,858,400 | 27,700 | 1,045,100 | 0 | 200,279,300 |
| 0 | 0 | 2,718,100 | 583,600 | 2,998,300 | 0 | 23,860,200 |
| 68,500 | 234,300 | 4,167,900 | 223,600 | 922,000 | 18,200 | 36,231,000 |
| 1,275,500 | 2,895,300 | 4,479,100 | 289,300 | 351,400 | 0 | 108,423,500 |
| 485,000 | 4,453,900 | 77,600 | 189,700 | 4,286,600 | 5,000 | 14,485,600 |
| 0 | 0 | 952,300 | 128,300 | 0 | 0 | 2,255,100 |
| 0 | 0 | 2,482,900 | 72,800 | 926,000 | 0 | 7,899,200 |
| 313,000 | 1,973,500 | 18,900 | 66,200 | 1,029,600 | 0 | 4,232,300 |
| 51,000 | 175,800 | 3,987,100 | 630,700 | 0 | 0 | 14,884,200 |
| 140,500 | 2,167,000 | 1,924,900 | 135,000 | 2,742,400 | 0 | 10,235,900 |
| 1,908,000 | 7,958,900 | 16,397,700 | 957,700 | 1,069,100 | 9,400 | 91,415,400 |
| 0 | 0 | 810,500 | 23,900 | 1,278,400 | 0 | 29,031,900 |
| 180,500 | 797,200 | 1,479,300 | 191,300 | 239,100 | 0 | 6,779,800 |
| 702,500 | 1,547,300 | 5,622,100 | 111,300 | 425,300 | 0 | 53,810,600 |
| 0 | 8,400 | 140,000 | 40,200 | 1,571,600 | 0 | 5,087,700 |
| 0 | 538,800 | 248,100 | 4,300 | 0 | 0 | 1,714,400 |
| 0 | 0 | 1,485,700 | 306,100 | 514,800 | 0 | 7,547,000 |
| 87,500 | 3,091,600 | 1,400,100 | 82,300 | 19,900 | 0 | 8,560,500 |
| 0 | 0 | 5,104,000 | 1,670,500 | 0 | 5,000 | 19,920,800 |
| 0 | 40,000 | 2,176,900 | 529,400 | 686,900 | 0 | 8,090,400 |
| 390,000 | 2,263,700 | 605,500 | 153,400 | 2,523,400 | 0 | 8,388,700 |
| 1,342,500 | 11,703,800 | 24,810,800 | 2,972,700 | 966,100 | 0 | 158,435,500 |
| 323,000 | 2,193,500 | 1,203,000 | 111,400 | 3,478,900 | 0 | 18,908,300 |
| \$23,359,000 | \$131,350,600 | \$772,343,300 | \$91,337,900 | \$61,949,800 | \$351,600 | \$2,662,810,500 |



Section VI
Taxable Real and Personal
Property Assessed by Counties

The listing of values reflect the Abstracts of Assessment for each county in the state.
The Abstracts are filed with the Property Tax Administrator on August 25th of each
year, 39-5-123(1), C.R.S.

VACANT RESIDENTIAL
VACANT COMMERCIAL

| COUNTY | Number of Parcels | | | Value of Land | | | |
|-------------|-------------------|--------|--------------|---------------|-------------|-------|--------------|
| | 1995 | 1996 | 1998 | 1995 | 1996 | 1998 | |
| Adams | 12,652 | 11,438 | \$26,646,080 | \$27,328,620 | Adams | 1,094 | \$22,448,740 |
| Alamosa | 5,234 | 4,306 | 3,551,990 | 3,055,220 | Alamosa | 154 | 537,240 |
| Arapahoe | 7,596 | 8,271 | 49,366,530 | 48,711,545 | Arapahoe | 864 | 29,602,070 |
| Archuleta | 10,783 | 9,137 | 22,324,020 | 21,387,620 | Archuleta | 197 | 1,565,030 |
| Baca | 438 | 436 | 167,680 | 161,650 | Baca | 36 | 27,160 |
| Bent | 505 | 497 | 201,080 | 197,870 | Bent | 28 | 35,960 |
| Boulder | 6,558 | 6,680 | 53,587,690 | 51,985,740 | Boulder | 413 | 21,621,050 |
| Chaffee | 2,226 | 2,329 | 9,018,850 | 9,745,450 | Chaffee | 64 | 260,660 |
| Cheyenne | 207 | 206 | 160,070 | 153,340 | Cheyenne | 34 | 25,440 |
| Clear Creek | 2,885 | 2,750 | 6,975,970 | 6,712,890 | Clear Creek | 67 | 531,440 |
| Conejos | 1,796 | 1,825 | 3,149,420 | 3,222,810 | Conejos | 36 | 56,700 |
| Costilla | 38,208 | 38,291 | 39,654,320 | 39,923,690 | Crowley | 25 | 23,270 |
| Crowley | 175 | 152 | 75,970 | 74,780 | Custer | 37 | 134,340 |
| Custer | 4,604 | 4,520 | 14,252,460 | 14,236,400 | Delta | 82 | 311,720 |
| Delta | 1,199 | 1,166 | 3,295,740 | 3,203,660 | Denver | 598 | 27,550,460 |
| Denver | 3,161 | 2,965 | 19,207,310 | 20,421,200 | Dolores | 26 | 142,870 |
| Dolores | 291 | 238 | 1,495,360 | 1,391,120 | Douglas | 494 | 22,817,670 |
| Douglas | 18,562 | 20,326 | 95,680,380 | 92,582,570 | Eagle | 179 | 20,668,100 |
| Eagle | 2,631 | 2,362 | 78,042,950 | 71,735,180 | El Paso | 1,744 | 48,491,910 |
| El Paso | 18,978 | 17,420 | 96,552,770 | 90,772,020 | Ebert | 52 | 184,820 |
| Ebert | 1,143 | 1,083 | 6,651,530 | 6,727,770 | Fremont | 125 | 962,950 |
| Fremont | 6,237 | 6,180 | 12,294,340 | 12,138,750 | Garfield | 308 | 4,998,580 |
| Garfield | 2,578 | 2,489 | 16,138,110 | 20,350,290 | Gilpin | 200 | 23,094,600 |
| Gilpin | 2,521 | 2,464 | 8,538,810 | 8,139,540 | Grand | 143 | 2,986,200 |
| Grand | 5,716 | 5,980 | 23,987,150 | 25,397,790 | Gunnison | 165 | 3,227,390 |
| Gunnison | 5,344 | 5,320 | 37,175,320 | 36,838,390 | Hinsdale | 10 | 30,370 |
| Hinsdale | 633 | 610 | 2,974,410 | 2,974,770 | Huerfano | 65 | 251,620 |
| Huerfano | 4,701 | 4,436 | 10,955,580 | 9,745,080 | Jackson | 11 | 18,310 |
| Jackson | 38 | 37 | 54,500 | 53,320 | Jefferson | 1,083 | 35,984,110 |
| Jefferson | 15,120 | 14,266 | 76,906,620 | 77,637,370 | Kiowa | 65 | 9,620 |

| | | | | | | | | | |
|------------|---------|---------|-----------------|-----------------|------------|--------|--------|---------------|---------------|
| Kiowa | 357 | 355 | 31,470 | 30,790 | Kil Carson | 81 | 83 | 242,110 | 282,490 |
| Kil Carson | 254 | 281 | 267,420 | 309,310 | La Plata | 150 | 173 | 3,569,350 | 4,540,130 |
| La Plata | 5,750 | 5,637 | 37,870,710 | 37,659,540 | Lake | 43 | 41 | 167,040 | 157,900 |
| Lake | 529 | 1,809 | 2,370,750 | 2,330,570 | Larimer | 1,134 | 996 | 16,660,140 | 14,206,920 |
| Larimer | 10,113 | 10,298 | 38,754,080 | 37,734,440 | Las Animas | 111 | 111 | 251,370 | 265,700 |
| Las Animas | 2,176 | 2,133 | 3,460,870 | 3,016,410 | Lincoln | 74 | 70 | 232,690 | 210,200 |
| Lincoln | 225 | 224 | 207,390 | 207,710 | Logan | 74 | 89 | 185,250 | 213,500 |
| Logan | 569 | 549 | 503,330 | 468,760 | Mesa | 1,036 | 977 | 5,187,300 | 4,872,740 |
| Mesa | 3,893 | 3,784 | 12,215,550 | 11,009,290 | Moffat | 122 | 122 | 452,130 | 460,000 |
| Mineral | 722 | 708 | 2,264,180 | 2,211,630 | Montezuma | 93 | 88 | 828,170 | 812,940 |
| Moffat | 854 | 837 | 935,140 | 930,770 | Montrose | 103 | 126 | 1,246,240 | 1,311,120 |
| Montezuma | 885 | 969 | 4,720,490 | 4,353,240 | Morgan | 116 | 120 | 462,720 | 421,930 |
| Montrose | 1,064 | 1,066 | 6,315,060 | 6,179,670 | Otero | 105 | 104 | 186,410 | 189,180 |
| Morgan | 839 | 784 | 1,040,130 | 978,580 | Ourray | 101 | 105 | 1,331,640 | 1,557,560 |
| Otero | 490 | 558 | 490,250 | 500,110 | Park | 16 | 18 | 71,480 | 76,700 |
| Ourray | 1,092 | 1,048 | 13,333,780 | 13,832,750 | Phillips | 41 | 54 | 52,940 | 60,710 |
| Park | 23,728 | 23,425 | 41,167,920 | 39,992,280 | Pitkin | 68 | 66 | 5,308,420 | 4,803,800 |
| Phillips | 123 | 101 | 90,150 | 72,730 | Prowers | 76 | 73 | 257,380 | 223,620 |
| Pitkin | 827 | 845 | 125,679,650 | 114,813,430 | Pueblo | 2,023 | 2,005 | 7,494,610 | 7,583,670 |
| Prowers | 473 | 464 | 425,490 | 475,610 | Rio Blanco | 72 | 69 | 313,140 | 302,980 |
| Pueblo | 32,910 | 33,090 | 19,935,730 | 19,996,540 | Rio Grande | 54 | 57 | 97,390 | 98,070 |
| Rio Blanco | 272 | 253 | 635,860 | 609,250 | Routt | 125 | 121 | 7,144,100 | 7,073,490 |
| Rio Grande | 4,237 | 4,220 | 3,635,530 | 4,071,790 | Saguache | 15 | 14 | 13,820 | 13,530 |
| Routt | 5,288 | 5,287 | 30,367,150 | 30,668,720 | San Juan | 58 | 72 | 328,670 | 399,960 |
| Saguache | 10,387 | 10,122 | 9,809,930 | 9,453,320 | San Miguel | 45 | 44 | 6,391,700 | 5,645,240 |
| San Juan | 311 | 307 | 1,204,900 | 1,192,550 | Sedgwick | 35 | 38 | 34,800 | 31,320 |
| San Miguel | 653 | 634 | 21,761,430 | 21,212,250 | Summit | 196 | 204 | 11,759,140 | 11,039,520 |
| Sedgwick | 60 | 59 | 49,310 | 47,780 | Teller | 321 | 318 | 11,158,800 | 11,131,680 |
| Summit | 3,771 | 3,554 | 54,907,590 | 51,853,850 | Washington | 12 | 14 | 8,650 | 8,980 |
| Teller | 11,925 | 11,440 | 33,842,230 | 33,209,170 | Weld | 457 | 448 | 4,425,430 | 4,157,300 |
| Washington | 140 | 175 | 125,510 | 124,440 | Yuma | 44 | 46 | 97,820 | 120,930 |
| Weld | 3,460 | 3,530 | 11,868,140 | 12,564,240 | Total | 15,326 | 17,912 | \$354,561,250 | \$323,216,655 |
| Yuma | 191 | 190 | 217,530 | 223,090 | | | | | |
| Total | 311,226 | 306,916 | \$1,199,567,660 | \$1,169,321,055 | | | | | |

VACANT INDUSTRIAL

| County | Number of Parcels | | | Value of Land | |
|---------------|-------------------|--------------|------|---------------------|---------------------|
| | 1995 | 1996 | 1996 | 1995 | 1996 |
| Adams | 371 | 387 | | \$7,470,460 | \$7,814,640 |
| Arapahoe | 291 | 291 | | 6,606,990 | 6,333,560 |
| Boulder | 388 | 346 | | 14,129,530 | 13,007,930 |
| Chaffee | 0 | 4 | | 0 | 41,830 |
| Clear Creek | 2 | 2 | | 14,850 | 14,850 |
| Conejos | 2 | 2 | | 1,300 | 1,300 |
| Crowley | 10 | 1 | | 12,060 | 12,060 |
| Delta | 1 | 1 | | 1,160 | 1,160 |
| Denver | 1,049 | 998 | | 21,394,760 | 21,589,440 |
| Douglas | 114 | 110 | | 2,625,570 | 2,170,490 |
| El Paso | 367 | 353 | | 8,346,720 | 8,107,700 |
| Elbert | 6 | 6 | | 60,960 | 60,960 |
| Fremont | 37 | 35 | | 222,150 | 209,200 |
| Garfield | 12 | 12 | | 268,770 | 267,090 |
| Giilph | 4 | 4 | | 58,990 | 58,990 |
| Grand | 7 | 7 | | 43,860 | 43,860 |
| Gunnison | 12 | 12 | | 67,000 | 67,520 |
| Jackson | 55 | 55 | | 13,920 | 13,210 |
| Jefferson | 427 | 413 | | 11,122,630 | 12,219,740 |
| Kit Carson | 2 | 2 | | 6,300 | 6,300 |
| Lairner | 17 | 17 | | 495,150 | 493,990 |
| Las Animas | 2 | 2 | | 4,750 | 4,750 |
| Logan | 17 | 17 | | 22,520 | 22,510 |
| Mesa | 100 | 99 | | 289,330 | 289,250 |
| Moffat | 5 | 4 | | 10,200 | 7,530 |
| Montezuma | 2 | 1 | | 21,590 | 8,570 |
| Morgan | 38 | 38 | | 54,600 | 63,660 |
| Otero | 1 | 0 | | 330 | 0 |
| Ourey | 2 | 2 | | 3,710 | 3,710 |
| Prowers | 10 | 10 | | 15,620 | 15,620 |
| Pueblo | 613 | 621 | | 2,353,560 | 2,492,330 |
| Routt | 4 | 21 | | 41,210 | 41,210 |
| San Miguel | 4 | 5 | | 883,160 | 720,690 |
| Teller | 0 | 3 | | 0 | 20,800 |
| Weld | 245 | 255 | | 1,299,760 | 1,268,830 |
| Totals | 4,215 | 4,136 | | \$77,973,470 | \$77,495,280 |

**VACANT
PLANNED UNIT DEVELOPMENT**

| County | Number of Parcels | | Value of Land | |
|---------------|-------------------|---------------|----------------------|----------------------|
| | 1995 | 1996 | 1995 | 1996 |
| Adams | 273 | 149 | \$642,420 | \$573,330 |
| Arapahoe | 790 | 602 | 9,182,460 | 7,097,130 |
| Archuleta | 63 | 54 | 166,920 | 84,650 |
| Boulder | 363 | 310 | 6,598,200 | 6,579,370 |
| Custer | 78 | 88 | 316,320 | 322,760 |
| Delta | 35 | 33 | 109,910 | 88,740 |
| Denver | 305 | 279 | 4,286,880 | 3,831,500 |
| Douglas | 27 | 23 | 567,230 | 1,621,190 |
| Eagle | 923 | 850 | 35,152,990 | 32,037,330 |
| Elbert | 903 | 701 | 6,004,020 | 4,630,120 |
| Fremont | 26 | 18 | 23,750 | 15,470 |
| Gunnison | 1 | 1 | 18,670 | 18,670 |
| Huerfano | 58 | 57 | 46,470 | 46,470 |
| Jackson | 33 | 32 | 74,700 | 72,380 |
| La Plata | 15 | 7 | 67,550 | 35,470 |
| Larimer | 4,929 | 6,270 | 24,749,700 | 28,373,330 |
| Mesa | 19 | 10 | 43,120 | 24,950 |
| Moffat | 13 | 13 | 14,060 | 14,680 |
| Rio Blanco | 37 | 34 | 21,150 | 50,350 |
| Rio Grande | 28 | 27 | 71,180 | 60,560 |
| San Juan | 25 | 24 | 294,950 | 358,210 |
| San Miguel | 903 | 897 | 74,913,870 | 71,419,190 |
| Summit | 502 | 534 | 8,770,760 | 8,105,660 |
| Teller | 31 | 25 | 128,210 | 106,060 |
| Weld | 209 | 148 | 1,433,540 | 962,960 |
| Totals | 10,589 | 11,186 | \$173,701,030 | \$166,530,530 |

VACANT
OTHER - 1 TO 4.9 ACRES

VACANT
OTHER - UNDER 1 ACRE

| County | Number of Parcels | | | Value of Land | | |
|-------------|-------------------|------|-------------|---------------|------|-------------|
| | 1995 | 1996 | 1996 | 1995 | 1996 | 1996 |
| Adams | 152 | 146 | Adams | 206 | 192 | \$1,529,720 |
| Alamosa | 30 | 31 | Alamosa | 84 | 83 | 111,300 |
| Arapahoe | 151 | 127 | Arapahoe | 129 | 117 | 2,690,400 |
| Archuleta | 19 | 17 | Archuleta | 151 | 148 | 337,540 |
| Baca | 5 | 5 | Baca | 10 | 10 | 3,350 |
| Bent | 25 | 26 | Bent | 24 | 26 | 17,030 |
| Boulder | 317 | 318 | Boulder | 678 | 651 | 9,800,110 |
| Chaffee | 82 | 88 | Chaffee | 186 | 143 | 665,510 |
| Clear Creek | 137 | 137 | Clear Creek | 957 | 939 | 2,235,730 |
| Crowley | 10 | 1 | Conejos | 21 | 18 | 11,220 |
| Custer | 65 | 65 | Costilla | 3 | 3 | 120 |
| Delta | 114 | 113 | Crowley | 7 | 7 | 2,910 |
| Denver | 10 | 11 | Custer | 104 | 100 | 225,190 |
| Dolores | 12 | 35 | Delta | 178 | 170 | 428,400 |
| Douglas | 425 | 349 | Dolores | 291 | 106 | 434,390 |
| Eagle | 32 | 33 | Douglas | 323 | 293 | 894,760 |
| El Paso | 272 | 265 | Eagle | 116 | 118 | 1,379,460 |
| Elbert | 5 | 5 | El Paso | 431 | 426 | 3,375,170 |
| Fremont | 62 | 66 | Elbert | 28 | 28 | 29,040 |
| Garfield | 115 | 108 | Fremont | 134 | 137 | 340,290 |
| Glavin | 92 | 93 | Garfield | 261 | 235 | 2,063,360 |
| Grand | 87 | 84 | Glavin | 174 | 173 | 610,980 |
| Gunnison | 37 | 35 | Grand | 129 | 131 | 670,470 |
| Hinsdale | 6 | 6 | Gunnison | 173 | 164 | 1,523,230 |
| Huerfano | 9 | 7 | Hinsdale | 45 | 47 | 261,280 |
| Jackson | 10 | 10 | Huerfano | 38 | 33 | 12,680 |
| Jefferson | 402 | 363 | Jackson | 60 | 60 | 180,830 |
| Kit Carson | 5 | 5 | Jefferson | 537 | 478 | 5,500,640 |
| La Plata | 79 | 82 | Kit Carson | 19 | 15 | 8,840 |
| Lake | 49 | 39 | La Plata | 278 | 255 | 3,165,390 |

| | | | | | | | | | |
|---------------|--------------|--------------|---------------------|---------------------|---------------|--------------|--------------|---------------------|---------------------|
| Larimer | 534 | 516 | 1,674,360 | 1,449,030 | Leke | 69 | 70 | 155,630 | 164,010 |
| Las Animas | 218 | 225 | 107,280 | 109,570 | Larimer | 577 | 557 | 4,020,360 | 3,696,520 |
| Lincoln | 20 | 22 | 260 | 280 | Las Animas | 257 | 25 | 203,490 | 194,410 |
| Logan | 7 | 13 | 4,390 | 8,560 | Lincoln | 44 | 43 | 7,300 | 6,280 |
| Mesa | 546 | 400 | 761,670 | 657,700 | Logan | 30 | 43 | 31,150 | 34,160 |
| Mineral | 2 | 2 | 620 | 610 | Mesa | 481 | 461 | 1,618,310 | 1,499,300 |
| Moffat | 21 | 21 | 12,160 | 12,160 | Mineral | 16 | 17 | 55,200 | 49,360 |
| Montezuma | 47 | 44 | 105,260 | 90,740 | Moffat | 103 | 98 | 118,320 | 116,210 |
| Montrose | 42 | 47 | 43,290 | 76,890 | Montezuma | 120 | 122 | 435,890 | 492,580 |
| Morgan | 24 | 24 | 26,900 | 28,660 | Montrose | 73 | 73 | 345,590 | 344,130 |
| Otero | 43 | 46 | 6,830 | 7,130 | Morgan | 43 | 38 | 99,270 | 80,340 |
| Ourray | 6 | 8 | 43,180 | 46,400 | Otero | 78 | 75 | 35,780 | 35,550 |
| Park | 60 | 57 | 77,210 | 72,080 | Ourray | 35 | 32 | 204,300 | 171,060 |
| Pitkin | 40 | 41 | 1,542,570 | 1,452,720 | Park | 107 | 114 | 389,090 | 409,740 |
| Prowers | 16 | 15 | 2,650 | 2,480 | Pitkin | 86 | 84 | 4,039,120 | 4,354,540 |
| Pueblo | 145 | 140 | 69,400 | 64,940 | Prowers | 15 | 17 | 14,840 | 13,520 |
| Rio Blanco | 8 | 8 | 4,520 | 4,520 | Pueblo | 177 | 167 | 303,720 | 275,210 |
| Rio Grande | 62 | 61 | 115,780 | 106,610 | Rio Blanco | 34 | 35 | 79,630 | 76,370 |
| Routt | 35 | 32 | 255,570 | 183,170 | Rio Grande | 115 | 110 | 327,940 | 329,920 |
| Saguache | 14 | 14 | 890 | 890 | Routt | 59 | 58 | 982,720 | 958,860 |
| San Juan | 1 | 1 | 830 | 830 | Saguache | 39 | 37 | 8,730 | 8,220 |
| San Miguel | 27 | 30 | 32,620 | 283,210 | San Juan | 14 | 14 | 25,090 | 25,090 |
| Summit | 49 | 48 | 386,490 | 352,860 | San Miguel | 25 | 26 | 436,580 | 435,570 |
| Teller | 106 | 90 | 244,090 | 202,680 | Summit | 98 | 95 | 1,500,920 | 1,207,750 |
| Weld | 148 | 144 | 113,520 | 106,640 | Teller | 120 | 108 | 512,990 | 496,650 |
| Yuma | 12 | 12 | 27,270 | 26,350 | Weld | 236 | 220 | 1,020,620 | 878,710 |
| Totals | 5,048 | 4,729 | \$14,994,450 | \$13,746,580 | Yuma | 38 | 36 | 60,800 | 54,960 |
| | | | | | Totals | 8,864 | 8,081 | \$60,111,590 | \$54,918,360 |

VACANT
OTHER - 10 TO 34.9 ACRES

VACANT
OTHER - 5 TO 9.9 ACRES

| County | Number of Parcels | | | Value of Land | | |
|-------------|-------------------|------|------|---------------|-------------|------|
| | 1995 | 1996 | 1998 | 1995 | 1996 | 1998 |
| Adams | 90 | 85 | | \$2,005,050 | \$1,659,970 | |
| Alamosa | 80 | 75 | | 129,280 | 116,480 | |
| Arapahoe | 53 | 45 | | 1,937,760 | 1,626,970 | |
| Archuleta | 113 | 113 | | 504,410 | 500,750 | |
| Baca | 2 | 2 | | 1,510 | 1,660 | |
| Bent | 14 | 13 | | 18,160 | 18,160 | |
| Boulder | 286 | 271 | | 6,666,720 | 6,191,350 | |
| Chaffee | 91 | 61 | | 751,950 | 517,690 | |
| Clear Creek | 455 | 448 | | 1,375,620 | 1,268,760 | |
| Conejos | 5 | 4 | | 3,090 | 2,510 | |
| Costilla | 20 | 19 | | 9,310 | 9,110 | |
| Crowley | 3 | 4 | | 2,070 | 2,800 | |
| Custer | 39 | 37 | | 141,350 | 133,810 | |
| Delta | 77 | 71 | | 251,600 | 231,710 | |
| Dolores | 82 | 13 | | 134,720 | 129,620 | |
| Douglas | 254 | 227 | | 2,544,300 | 2,164,600 | |
| Eagle | 101 | 113 | | 1,156,000 | 2,198,250 | |
| El Paso | 358 | 335 | | 3,774,930 | 3,488,980 | |
| Elbert | 9 | 7 | | 22,380 | 33,180 | |
| Fremont | 82 | 82 | | 291,560 | 261,720 | |
| Garfield | 177 | 151 | | 2,547,640 | 2,232,030 | |
| Gipin | 72 | 69 | | 540,090 | 514,130 | |
| Grand | 71 | 64 | | 535,270 | 480,210 | |
| Gunnison | 134 | 132 | | 368,980 | 355,710 | |
| Hinsdale | 28 | 41 | | 148,260 | 173,330 | |
| Huerfano | 29 | 32 | | 29,020 | 29,020 | |
| Jackson | 15 | 15 | | 59,320 | 59,320 | |
| Jefferson | 263 | 245 | | 4,677,660 | 4,121,340 | |
| Kit Carson | 12 | 11 | | 11,680 | 10,960 | |
| La Plata | 176 | 169 | | 2,801,390 | 2,527,730 | |
| Adams | 103 | 103 | | \$4,306,660 | \$3,988,460 | |
| Alamosa | 142 | 149 | | 294,520 | 292,240 | |
| Arapahoe | 70 | 59 | | 5,154,200 | 4,371,850 | |
| Archuleta | 105 | 103 | | 961,450 | 945,070 | |
| Bent | 0 | 1 | | 0 | 8,190 | |
| Boulder | 271 | 255 | | 7,887,970 | 6,881,970 | |
| Chaffee | 124 | 96 | | 1,205,660 | 1,026,470 | |
| Clear Creek | 71 | 71 | | 798,620 | 753,820 | |
| Conejos | 21 | 24 | | 16,960 | 26,830 | |
| Costilla | 221 | 226 | | 224,700 | 228,280 | |
| Crowley | 4 | 5 | | 5,040 | 5,040 | |
| Custer | 55 | 51 | | 303,760 | 296,210 | |
| Delta | 130 | 120 | | 220,160 | 201,370 | |
| Dolores | 151 | 13 | | 76,370 | 116,250 | |
| Douglas | 285 | 266 | | 7,654,210 | 7,174,830 | |
| Eagle | 146 | 130 | | 6,026,600 | 4,949,770 | |
| El Paso | 381 | 373 | | 7,346,690 | 7,224,890 | |
| Elbert | 35 | 34 | | 209,350 | 196,880 | |
| Fremont | 171 | 171 | | 641,960 | 644,650 | |
| Garfield | 198 | 181 | | 3,303,550 | 2,900,450 | |
| Gipin | 67 | 66 | | 873,140 | 823,910 | |
| Grand | 104 | 106 | | 1,145,180 | 1,190,170 | |
| Gunnison | 269 | 256 | | 1,815,760 | 1,665,830 | |
| Hinsdale | 72 | 93 | | 503,770 | 565,530 | |
| Huerfano | 103 | 98 | | 252,260 | 245,260 | |
| Jackson | 33 | 35 | | 164,010 | 159,710 | |
| Jefferson | 422 | 411 | | 9,898,800 | 9,528,350 | |
| Kit Carson | 6 | 6 | | 8,560 | 8,560 | |
| La Plata | 252 | 254 | | 4,529,810 | 4,825,640 | |
| Lake | 36 | 39 | | 170,300 | 165,990 | |

| | | | | | | | | |
|------------|-------|--------------|--------------|------------|-------|-------|--------------|--------------|
| Lake | 37 | 160,930 | 130,630 | Latimer | 412 | 394 | 4,909,630 | 4,433,400 |
| Latimer | 247 | 2,403,040 | 2,057,990 | Las Animas | 80 | 82 | 150,290 | 151,120 |
| Las Animas | 68 | 61,480 | 62,860 | Lincoln | 18 | 16 | 22,170 | 23,160 |
| Lincoln | 8 | 4,880 | 4,880 | Logan | 47 | 47 | 57,630 | 57,630 |
| Logan | 12 | 7,760 | 7,610 | Mesa | 191 | 202 | 1,209,550 | 1,382,490 |
| Mesa | 202 | 1,112,310 | 1,229,520 | Mineral | 20 | 20 | 202,870 | 201,480 |
| Mineral | 9 | 85,060 | 60,700 | Moffat | 175 | 174 | 548,280 | 551,520 |
| Moffat | 562 | 902,450 | 875,000 | Montezuma | 77 | 93 | 660,570 | 922,300 |
| Montezuma | 83 | 638,420 | 583,350 | Montrose | 70 | 73 | 560,770 | 574,790 |
| Montrose | 50 | 363,430 | 327,120 | Morgan | 15 | 16 | 47,150 | 47,570 |
| Morgan | 22 | 59,170 | 48,650 | Otero | 10 | 11 | 13,690 | 14,800 |
| Otero | 28 | 23,670 | 24,580 | Ouray | 46 | 47 | 727,880 | 752,410 |
| Ouray | 21 | 254,600 | 206,940 | Park | 296 | 285 | 2,251,380 | 2,160,170 |
| Park | 104 | 659,180 | 573,760 | Pitkin | 40 | 40 | 4,108,360 | 4,300,350 |
| Pitkin | 35 | 1,481,290 | 1,329,060 | Prowers | 4 | 3 | 12,150 | 5,350 |
| Prowers | 2 | 5,840 | 5,840 | Pueblo | 154 | 151 | 464,740 | 432,780 |
| Pueblo | 113 | 267,800 | 254,390 | Rio Blanco | 35 | 33 | 108,040 | 102,940 |
| Rio Blanco | 45 | 157,690 | 139,990 | Rio Grande | 63 | 64 | 321,470 | 329,310 |
| Rio Grande | 55 | 159,850 | 154,150 | Routt | 87 | 84 | 1,885,500 | 1,676,920 |
| Routt | 43 | 1,080,060 | 959,740 | Saguache | 82 | 91 | 79,410 | 77,000 |
| Saguache | 65 | 6,910 | 7,260 | San Juan | 13 | 15 | 52,980 | 59,460 |
| San Juan | 9 | 45,750 | 46,970 | San Miguel | 43 | 39 | 1,618,710 | 1,275,540 |
| San Miguel | 24 | 558,250 | 496,540 | Summit | 83 | 79 | 2,940,850 | 2,374,640 |
| Summit | 99 | 1,271,360 | 1,273,090 | Teller | 181 | 175 | 1,896,770 | 1,786,040 |
| Teller | 114 | 738,490 | 648,010 | Weld | 150 | 136 | 1,676,590 | 1,447,440 |
| Weld | 83 | 724,780 | 631,670 | Yuma | 18 | 18 | 17,640 | 17,670 |
| Yuma | 25 | 19,630 | 24,620 | Total | 6,467 | 6,183 | \$82,545,130 | \$86,570,560 |
| Totals | 5,364 | \$46,694,760 | \$43,222,680 | | | | | |

VACANT
OTHER - 100 ACRES AND UP

VACANT
OTHER - 35 TO 99.9 ACRES

| County | Number of Parcels | | | Value of Land | | | |
|-------------|-------------------|------|-------------|---------------|------|------------|-----------|
| | 1995 | 1996 | 1995 | 1995 | 1996 | 1995 | |
| Adams | 26 | 21 | \$2,534,360 | \$1,952,520 | 1 | \$172,650 | \$355,350 |
| Alamosa | 454 | 456 | 996,710 | 988,160 | 124 | 551,810 | 514,600 |
| Arapahoe | 36 | 30 | 3,571,410 | 2,110,060 | 5 | 674,760 | 345,180 |
| Archuleta | 180 | 169 | 2,935,020 | 2,637,380 | 31 | 1,266,240 | 901,550 |
| Boulder | 232 | 218 | 8,778,340 | 8,007,560 | 93 | 2,837,890 | 3,095,740 |
| Chaffee | 203 | 168 | 2,690,800 | 2,281,220 | 33 | 844,270 | 549,530 |
| Clear Creek | 58 | 54 | 1,129,140 | 936,580 | 31 | 1,073,240 | 853,220 |
| Conejos | 49 | 48 | 169,720 | 166,460 | 1 | 580 | 580 |
| Costilla | 345 | 352 | 901,670 | 909,710 | 82 | 198,100 | 131,920 |
| Crowley | 6 | 5 | 5,580 | 2,340 | 8 | 21,350 | 14,790 |
| Custer | 71 | 69 | 599,180 | 588,900 | 12 | 205,200 | 170,170 |
| Delta | 172 | 156 | 453,630 | 393,730 | 23 | 92,770 | 92,770 |
| Dolores | 506 | 6 | 217,130 | 134,610 | 280 | 81,200 | 81,200 |
| Douglas | 204 | 194 | 11,625,660 | 9,837,240 | 40 | 6,040,880 | 6,252,270 |
| Eagle | 259 | 226 | 12,567,200 | 10,089,270 | 50 | 10,162,380 | 6,927,790 |
| El Paso | 631 | 623 | 8,689,710 | 8,347,810 | 37 | 5,914,700 | 4,738,390 |
| Elbert | 161 | 142 | 1,581,990 | 1,326,890 | 5 | 100,210 | 102,640 |
| Fremont | 557 | 574 | 3,531,480 | 3,696,600 | 81 | 1,162,160 | 1,328,820 |
| Garfield | 279 | 272 | 4,339,880 | 3,953,740 | 38 | 831,210 | 664,750 |
| Gilpin | 98 | 95 | 1,441,180 | 1,457,170 | 51 | 714,400 | 680,900 |
| Grand | 162 | 154 | 3,888,750 | 3,683,480 | 52 | 4,588,760 | 4,349,720 |
| Gunnison | 222 | 236 | 1,882,500 | 2,138,280 | 45 | 1,139,210 | 886,050 |
| Hinsdale | 74 | 71 | 976,900 | 983,760 | 12 | 230,720 | 230,720 |
| Huerfano | 142 | 122 | 671,930 | 562,860 | 91 | 445,040 | 405,650 |
| Jackson | 84 | 83 | 523,890 | 504,690 | 62 | 613,820 | 544,400 |
| Jefferson | 384 | 370 | 10,107,150 | 9,721,150 | 65 | 4,362,330 | 4,164,580 |
| La Plata | 422 | 424 | 8,370,570 | 8,254,160 | 109 | 4,876,730 | 6,034,580 |
| Lake | 30 | 21 | 275,230 | 173,790 | 8 | 208,000 | 117,630 |
| Larimer | 850 | 809 | 7,109,130 | 6,261,710 | 19 | 320,040 | 304,520 |
| Las Animas | 41 | 40 | 123,710 | 120,300 | 30 | 298,070 | 433,050 |

| | | | | | | | | | |
|---------------|--------------|--------------|----------------------|----------------------|------------|-------|-------|--------------|--------------|
| Lincoln | 64 | 25 | 70,650 | 64,700 | Mineral | 3 | 3 | 276,230 | 276,230 |
| Logan | 2 | 2 | 3,340 | 3,340 | Moffat | 1 | 1 | 12,180 | 12,180 |
| Mesa | 273 | 302 | 1,776,830 | 2,074,380 | Montezuma | 1 | 1 | 23,870 | 23,870 |
| Mineral | 15 | 14 | 288,330 | 228,770 | Montrose | 4 | 2 | 61,890 | 41,870 |
| Moffat | 152 | 150 | 622,010 | 603,510 | Ouray | 17 | 15 | 930,340 | 775,650 |
| Montezuma | 9 | 19 | 121,920 | 255,060 | Park | 142 | 116 | 2,074,520 | 1,828,530 |
| Montrose | 128 | 145 | 1,048,120 | 1,176,700 | Pitkin | 15 | 17 | 4,174,490 | 4,077,860 |
| Morgan | 14 | 10 | 93,020 | 77,580 | Pueblo | 29 | 27 | 485,000 | 456,300 |
| Otero | 10 | 10 | 9,050 | 9,050 | Rio Blanco | 126 | 120 | 347,090 | 300,720 |
| Ouray | 331 | 341 | 6,204,900 | 6,395,430 | Rio Grande | 11 | 11 | 69,150 | 80,470 |
| Park | 374 | 357 | 2,893,850 | 2,760,540 | Routt | 7 | 11 | 1,454,550 | 1,373,260 |
| Pitkin | 118 | 119 | 11,853,950 | 9,902,730 | Saguache | 108 | 105 | 463,270 | 508,280 |
| Pueblo | 176 | 165 | 831,190 | 747,000 | San Miguel | 35 | 35 | 7,701,220 | 5,809,920 |
| Rio Blanco | 37 | 35 | 357,300 | 319,240 | Summit | 30 | 23 | 3,707,240 | 3,353,730 |
| Rio Grande | 120 | 117 | 485,030 | 489,910 | Teller | 28 | 11 | 588,500 | 474,830 |
| Routt | 76 | 70 | 1,698,920 | 1,625,930 | Weld | 7 | 7 | 129,250 | 129,250 |
| Saguache | 309 | 323 | 759,070 | 768,170 | Totals | 2,083 | 1,599 | \$72,467,510 | \$64,796,010 |
| San Juan | 2 | 1 | 85,480 | 7,750 | | | | | |
| San Miguel | 248 | 243 | 13,931,740 | 12,650,070 | | | | | |
| Summit | 59 | 53 | 3,046,830 | 2,695,630 | | | | | |
| Teller | 184 | 173 | 3,061,380 | 2,845,070 | | | | | |
| Weld | 96 | 85 | 1,476,950 | 1,054,140 | | | | | |
| Totals | 9,734 | 8,989 | \$153,409,410 | \$138,976,830 | | | | | |

VACANT LAND
MINOR STRUCTURES

Value of Improvements

| County | 1995 | 1996 |
|-------------|-----------|-----------|
| Adams | \$230,210 | \$241,920 |
| Alamosa | 30,270 | 17,520 |
| Arapahoe | 101,540 | 92,410 |
| Archuleta | 117,110 | 133,070 |
| Baca | 13,500 | 13,520 |
| Boulder | 208,910 | 112,260 |
| Chaffee | 252,140 | 284,160 |
| Cheyenne | 17,680 | 16,890 |
| Clear Creek | 95,060 | 100,860 |
| Conejos | 0 | 16,820 |
| Custer | 121,860 | 124,380 |
| Delta | 13,220 | 12,970 |
| Dolores | 20,870 | 11,520 |
| Douglas | 122,640 | 140,800 |
| Eagle | 150,810 | 278,270 |
| El Paso | 40,390 | 39,650 |
| Ebert | 217,820 | 274,990 |
| Fremont | 216,220 | 217,050 |
| Garfield | 73,170 | 67,810 |
| Gipin | 181,100 | 182,100 |
| Grand | 165,900 | 181,830 |
| Gunnison | 33,270 | 27,530 |
| Hinsdale | 12,850 | 12,920 |
| Huerfano | 30,280 | 34,550 |
| Jackeon | 310 | 0 |
| Jefferson | 368,910 | 367,300 |
| Kit Carson | 16,290 | 19,060 |
| La Plata | 347,840 | 324,250 |
| Lake | 73,640 | 97,960 |
| Larimer | 351,400 | 346,830 |

| | | |
|--------------|--------------------|--------------------|
| Las Animas | 96,430 | 96,410 |
| Lincoln | 40,760 | 36,190 |
| Logan | 37,180 | 39,260 |
| Mesa | 652,190 | 627,000 |
| Mineral | 3,870 | 7,040 |
| Montezuma | 43,640 | 45,520 |
| Montrose | 76,240 | 97,690 |
| Morgan | 46,990 | 40,500 |
| Otero | 15,920 | 17,160 |
| Ouray | 11,190 | 18,430 |
| Park | 273,380 | 263,130 |
| Phillips | 1,290 | 3,400 |
| Pitkin | 175,770 | 207,190 |
| Prowers | 51,130 | 51,900 |
| Pueblo | 200,180 | 155,710 |
| Rio Blanco | 37,240 | 31,370 |
| Rio Grande | 30,240 | 35,740 |
| Routt | 87,570 | 70,420 |
| Saguache | 2,130 | 24,040 |
| San Juan | 41,090 | 23,900 |
| San Miguel | 157,440 | 115,280 |
| Sedgwick | 1,750 | 2,230 |
| Summit | 67,980 | 60,540 |
| Teller | 180,560 | 178,230 |
| Washington | 19,020 | 19,020 |
| Yuma | 16,190 | 22,960 |
| Total | \$5,986,580 | \$6,075,460 |

**RESIDENTIAL
SINGLE FAMILY RESIDENCES**

| County | Number of Parcels | | | | Value of Land | | | | Value of Improvements | | | | Total Value | |
|-------------|-------------------|---------|---------|---------|---------------|---------------|---------------|---------------|-----------------------|---------------|------|------|-------------|------|
| | 1995 | 1996 | 1995 | 1996 | 1995 | 1996 | 1995 | 1996 | 1995 | 1996 | 1995 | 1996 | 1995 | 1996 |
| Adams | 70,344 | 72,421 | 70,562 | 72,639 | \$115,786,510 | \$122,099,350 | \$571,073,920 | \$601,542,330 | \$686,860,430 | \$723,641,680 | | | | |
| Alamosa | 2,947 | 3,017 | 4,308 | 4,414 | 1,977,470 | 2,055,240 | 13,859,050 | 14,613,690 | 15,836,520 | 16,668,930 | | | | |
| Arapahoe | 114,330 | 116,847 | 114,862 | 116,322 | 358,582,860 | 365,543,000 | 1,313,307,620 | 1,350,346,920 | 1,671,890,480 | 1,715,889,920 | | | | |
| Archuleta | 2,504 | 2,709 | 2,788 | 3,028 | 4,240,730 | 4,678,060 | 18,964,070 | 21,281,170 | 23,204,800 | 25,959,230 | | | | |
| Baca | 1,281 | 1,292 | 1,325 | 1,330 | 226,740 | 227,910 | 2,825,550 | 2,833,710 | 3,052,290 | 3,061,620 | | | | |
| Bent | 1,560 | 1,560 | 1,560 | 1,560 | 381,760 | 383,790 | 2,529,090 | 2,576,700 | 2,910,850 | 2,960,490 | | | | |
| Boulder | 66,193 | 67,854 | 67,560 | 69,244 | 459,262,650 | 467,994,880 | 810,160,240 | 840,927,660 | 1,269,422,890 | 1,308,892,540 | | | | |
| Chaffee | 4,536 | 4,673 | 4,536 | 5,029 | 9,144,730 | 9,470,350 | 33,150,390 | 35,155,310 | 42,295,120 | 44,625,660 | | | | |
| Cheyenne | 542 | 547 | 554 | 544 | 209,920 | 210,760 | 1,690,810 | 1,701,840 | 1,900,730 | 1,912,600 | | | | |
| Clear Creek | 3,596 | 3,674 | 4,169 | 3,805 | 7,324,550 | 7,784,590 | 36,890,030 | 38,428,080 | 44,214,580 | 46,212,670 | | | | |
| Conejos | 1,995 | 2,072 | 2,944 | 3,362 | 853,440 | 889,720 | 5,717,150 | 6,071,290 | 6,570,590 | 6,961,010 | | | | |
| Cosilla | 801 | 1,172 | 1,137 | 1,111 | 407,500 | 421,730 | 2,574,980 | 2,646,260 | 2,982,480 | 3,067,990 | | | | |
| Crowley | 854 | 863 | 858 | 881 | 142,890 | 147,660 | 2,047,120 | 2,088,810 | 2,190,010 | 2,236,470 | | | | |
| Custer | 1,818 | 1,872 | 2,149 | 2,167 | 2,370,630 | 2,560,940 | 8,403,490 | 8,798,390 | 10,774,120 | 11,359,330 | | | | |
| Delta | 6,190 | 6,324 | 7,574 | 7,760 | 6,543,040 | 6,705,650 | 36,812,380 | 38,017,850 | 43,355,420 | 44,723,500 | | | | |
| Denver | 115,531 | 117,805 | 121,880 | 122,310 | 342,923,480 | 343,466,460 | 951,797,630 | 961,892,870 | 1,294,721,110 | 1,305,359,330 | | | | |
| Dolores | 506 | 525 | 723 | 754 | 867,120 | 920,630 | 1,684,080 | 1,840,770 | 2,551,200 | 2,761,400 | | | | |
| Douglas | 33,031 | 36,606 | 38,322 | 43,219 | 123,591,130 | 135,737,990 | 489,692,360 | 551,893,300 | 613,283,490 | 687,631,290 | | | | |
| Eagle | 6,833 | 7,487 | 6,993 | 7,469 | 82,660,680 | 87,984,480 | 182,574,040 | 203,437,220 | 265,234,720 | 291,421,700 | | | | |
| El Paso | 112,634 | 115,831 | 123,653 | 127,746 | 264,707,050 | 274,075,380 | 980,842,940 | 1,018,938,060 | 1,245,549,990 | 1,293,013,440 | | | | |
| Elbert | 3,492 | 3,971 | 3,508 | 4,087 | 8,507,370 | 9,728,320 | 38,836,100 | 45,684,170 | 47,343,470 | 55,412,490 | | | | |
| Fremont | 9,886 | 10,199 | 10,495 | 10,978 | 13,236,800 | 13,648,490 | 56,037,200 | 58,557,050 | 69,274,000 | 72,205,540 | | | | |
| Garfield | 7,531 | 8,242 | 7,452 | 8,131 | 31,249,840 | 34,342,950 | 78,770,950 | 88,265,120 | 110,020,790 | 122,608,070 | | | | |
| Gilpin | 2,352 | 2,419 | 2,387 | 2,449 | 4,528,910 | 4,478,100 | 14,415,600 | 16,121,750 | 18,944,510 | 20,599,850 | | | | |
| Grand | 4,858 | 5,110 | 4,901 | 5,056 | 10,571,390 | 11,040,990 | 33,354,480 | 36,078,170 | 43,925,870 | 47,119,160 | | | | |
| Gunnison | 4,481 | 4,643 | 4,522 | 4,683 | 16,594,550 | 17,327,400 | 41,324,540 | 44,180,440 | 57,919,090 | 61,507,840 | | | | |
| Hinsdale | 824 | 841 | 825 | 826 | 1,799,490 | 1,860,910 | 4,729,160 | 4,954,630 | 6,528,650 | 6,815,540 | | | | |
| Huerfano | 2,523 | 2,558 | 2,601 | 2,634 | 2,082,720 | 2,121,510 | 8,487,970 | 8,985,960 | 10,570,690 | 11,107,470 | | | | |
| Jackson | 663 | 674 | 720 | 724 | 780,890 | 792,970 | 2,160,500 | 2,214,530 | 2,941,390 | 3,007,500 | | | | |
| Jefferson | 144,195 | 146,782 | 144,195 | 146,782 | 423,489,830 | 435,193,860 | 1,620,326,600 | 1,657,560,270 | 2,043,816,430 | 2,092,754,130 | | | | |

| | | | | | | | | | | |
|---------------|----------------|------------------|------------------|------------------|------------------------|------------------------|------------------------|------------------------|-------------------------|-------------------------|
| Kiowa | 418 | 417 | 0 | 417 | 105,810 | 105,560 | 888,350 | 883,790 | 994,160 | 889,350 |
| Kil Carson | 1,787 | 1,801 | 1,787 | 1,885 | 804,090 | 811,690 | 6,974,290 | 7,136,570 | 7,778,380 | 7,948,260 |
| La Plata | 9,502 | 10,136 | 10,198 | 10,806 | 40,231,470 | 42,409,190 | 105,511,880 | 113,912,490 | 145,743,350 | 156,321,680 |
| Lake | 2,400 | 2,399 | 2,688 | 2,687 | 1,432,940 | 1,428,810 | 11,953,690 | 12,238,480 | 13,386,630 | 13,667,290 |
| Lairner | 58,595 | 60,703 | 58,763 | 60,703 | 144,906,250 | 151,982,320 | 625,232,870 | 654,144,360 | 770,139,120 | 806,128,680 |
| Las Animas | 4,180 | 4,220 | 6,983 | 7,091 | 2,745,420 | 2,765,620 | 13,961,510 | 14,638,890 | 16,706,930 | 17,404,510 |
| Lincoln | 1,119 | 1,125 | 1,105 | 1,109 | 557,280 | 558,040 | 4,021,740 | 4,060,670 | 4,578,030 | 4,616,710 |
| Logan | 4,723 | 4,764 | 4,784 | 4,886 | 2,631,580 | 2,671,070 | 22,916,390 | 23,575,280 | 25,547,970 | 26,246,350 |
| Mesa | 26,082 | 26,960 | 26,243 | 27,152 | 37,711,130 | 39,846,490 | 198,851,880 | 206,628,430 | 234,563,010 | 246,274,920 |
| Mineral | 696 | 695 | 820 | 854 | 780,280 | 818,370 | 3,268,660 | 3,468,630 | 4,048,940 | 4,287,000 |
| Moffat | 2,843 | 2,887 | 2,879 | 2,901 | 1,580,390 | 1,616,520 | 15,502,600 | 15,813,540 | 17,082,990 | 17,430,060 |
| Montezuma | 4,437 | 4,636 | 4,425 | 4,819 | 6,832,980 | 6,518,590 | 27,307,950 | 29,591,380 | 34,140,930 | 36,109,970 |
| Montrose | 6,032 | 6,222 | 6,064 | 6,026 | 10,638,030 | 11,045,760 | 45,399,710 | 47,961,590 | 56,037,740 | 59,007,350 |
| Morgan | 5,583 | 5,677 | 5,632 | 5,705 | 5,108,860 | 5,202,170 | 30,495,290 | 31,432,640 | 35,604,150 | 36,634,810 |
| Otero | 5,890 | 5,917 | 6,099 | 6,136 | 2,150,130 | 2,162,410 | 17,782,130 | 18,099,490 | 19,932,260 | 20,261,900 |
| Ourey | 1,167 | 1,259 | 1,185 | 1,310 | 4,730,340 | 5,078,280 | 12,681,940 | 14,538,850 | 17,412,280 | 19,617,130 |
| Paik | 6,908 | 7,142 | 6,975 | 7,208 | 11,851,880 | 12,178,740 | 51,112,060 | 54,117,840 | 62,963,940 | 66,296,580 |
| Phillips | 1,299 | 1,318 | 1,407 | 1,518 | 661,080 | 667,140 | 4,808,560 | 4,925,890 | 5,469,640 | 5,593,030 |
| Pitkin | 3,580 | 3,730 | 3,586 | 3,719 | 206,309,440 | 211,044,520 | 158,896,540 | 171,688,730 | 365,205,980 | 382,733,250 |
| Prowers | 3,416 | 3,427 | 3,440 | 3,288 | 1,717,700 | 1,728,320 | 10,053,590 | 10,184,170 | 11,771,290 | 11,912,490 |
| Pueblo | 37,117 | 37,812 | 37,553 | 38,282 | 26,988,380 | 27,624,350 | 205,278,980 | 214,226,260 | 232,267,360 | 241,850,610 |
| Rio Blanco | 1,626 | 1,647 | 1,649 | 1,665 | 1,808,960 | 1,808,350 | 8,248,310 | 8,436,790 | 10,057,270 | 10,245,140 |
| Rio Grande | 3,137 | 3,180 | 3,495 | 3,306 | 2,545,910 | 2,624,070 | 12,475,060 | 14,768,850 | 15,020,970 | 17,392,920 |
| Routt | 4,636 | 4,897 | 4,801 | 5,164 | 21,242,880 | 22,091,530 | 61,928,810 | 66,727,120 | 83,171,690 | 88,818,650 |
| Saguache | 1,337 | 1,362 | 1,325 | 1,350 | 611,950 | 630,940 | 3,564,210 | 3,720,290 | 4,176,160 | 4,351,230 |
| San Juan | 409 | 409 | 409 | 409 | 689,620 | 732,690 | 1,914,520 | 2,013,400 | 2,604,140 | 2,746,090 |
| San Miguel | 1,666 | 1,763 | 1,705 | 1,805 | 30,509,080 | 33,174,530 | 40,117,740 | 44,777,290 | 70,626,820 | 77,951,820 |
| Sedgwick | 990 | 884 | 990 | 884 | 391,850 | 394,360 | 2,023,780 | 2,044,160 | 2,415,630 | 2,438,520 |
| Summit | 7,335 | 7,912 | 7,430 | 7,978 | 35,885,900 | 38,322,810 | 120,214,410 | 132,525,020 | 156,100,310 | 170,847,830 |
| Teller | 6,747 | 7,089 | 7,142 | 7,328 | 12,363,300 | 13,211,230 | 54,284,660 | 60,748,450 | 66,647,960 | 73,959,680 |
| Washington | 1,088 | 1,095 | 1,207 | 1,216 | 384,530 | 389,840 | 2,939,430 | 2,998,790 | 3,323,960 | 3,388,630 |
| Weld | 30,684 | 31,885 | 30,835 | 31,781 | 52,111,370 | 54,699,380 | 231,169,810 | 244,642,080 | 283,281,180 | 299,341,460 |
| Yuma | 2,295 | 2,328 | 2,267 | 2,289 | 1,281,040 | 1,300,320 | 7,877,540 | 8,135,340 | 9,158,580 | 9,435,660 |
| Totals | 978,553 | 1,008,288 | 1,033,934 | 1,044,721 | \$2,965,348,530 | \$3,061,306,080 | \$9,482,698,930 | \$9,912,439,870 | \$12,448,047,460 | \$12,973,745,950 |

**AGRICULTURAL
FARM/RANCH RESIDENCES**

| County | Number of Residences | | Value of Improvements | |
|------------|----------------------|-------|-----------------------|-------------|
| | 1985 | 1986 | 1985 | 1986 |
| Adams | 733 | 731 | \$5,368,300 | \$5,425,400 |
| Alamosa | 709 | 715 | 1,841,170 | 1,895,280 |
| Arapahoe | 404 | 424 | 1,772,790 | 1,981,910 |
| Archuleta | 436 | 453 | 3,379,880 | 3,844,700 |
| Baca | 630 | 639 | 1,437,780 | 1,434,720 |
| Bent | 457 | 456 | 1,075,130 | 1,086,730 |
| Boulder | 1,138 | 1,141 | 12,166,900 | 12,586,350 |
| Chaffee | 230 | 269 | 2,303,540 | 2,469,930 |
| Cheyenne | 271 | 245 | 730,660 | 747,130 |
| Conejos | 1,012 | 1,071 | 2,012,000 | 2,076,390 |
| Costilla | 303 | 340 | 749,440 | 783,840 |
| Crowley | 317 | 315 | 917,050 | 912,620 |
| Custer | 303 | 319 | 1,473,070 | 1,701,050 |
| Delta | 2,090 | 2,138 | 10,368,930 | 10,735,720 |
| Dolores | 225 | 237 | 614,920 | 684,430 |
| Douglas | 847 | 891 | 8,422,530 | 9,387,850 |
| Eagle | 282 | 257 | 2,718,210 | 2,807,820 |
| El Paso | 845 | 853 | 5,163,450 | 5,309,010 |
| Elbert | 986 | 1,229 | 7,933,840 | 9,195,450 |
| Fremont | 729 | 757 | 4,327,620 | 4,665,340 |
| Garfield | 524 | 547 | 5,764,890 | 6,202,210 |
| Grand | 218 | 234 | 1,807,760 | 1,995,900 |
| Gunnison | 416 | 428 | 2,707,260 | 2,883,590 |
| Hinsdale | 48 | 49 | 282,480 | 295,600 |
| Huerfano | 361 | 268 | 1,485,660 | 1,774,670 |
| Jackeon | 297 | 153 | 816,770 | 950,150 |
| Jefferson | 421 | 430 | 5,011,470 | 5,322,180 |
| Kiowa | 427 | 431 | 566,960 | 596,220 |
| Kit Carson | 706 | 708 | 2,421,960 | 2,459,110 |
| La Plata | 922 | 942 | 7,409,340 | 7,813,790 |

| | | | | |
|------------|--------|--------|---------------|---------------|
| Lake | 31 | 33 | 160,380 | 168,060 |
| Larimer | 1,536 | 1,661 | 18,028,460 | 19,729,660 |
| Las Animas | 1,242 | 1,245 | 2,267,260 | 2,337,890 |
| Lincoln | 461 | 458 | 1,572,300 | 1,588,580 |
| Logan | 1,238 | 1,257 | 4,268,480 | 4,408,690 |
| Mesa | 2,757 | 2,762 | 23,598,940 | 23,905,960 |
| Mineral | 195 | 189 | 444,780 | 466,190 |
| Moffat | 490 | 489 | 2,147,280 | 2,198,140 |
| Montezuma | 1,264 | 1,232 | 8,316,960 | 9,028,120 |
| Montrose | 1,295 | 1,319 | 9,484,820 | 9,761,390 |
| Morgan | 1,241 | 1,076 | 6,077,800 | 6,133,180 |
| Otero | 785 | 786 | 2,361,970 | 2,399,250 |
| Ouray | 178 | 244 | 2,153,120 | 2,242,710 |
| Park | 407 | 427 | 3,196,020 | 3,397,500 |
| Phillips | 440 | 435 | 1,402,200 | 1,424,040 |
| Pitkin | 89 | 97 | 2,881,900 | 3,177,670 |
| Prowers | 543 | 540 | 1,829,580 | 1,847,120 |
| Pueblo | 1,028 | 1,040 | 5,845,640 | 6,153,060 |
| Rio Blanco | 336 | 339 | 2,014,030 | 2,064,000 |
| Rio Grande | 570 | 578 | 2,818,460 | 2,911,340 |
| Routt | 1,022 | 1,084 | 9,884,110 | 11,012,320 |
| Saguache | 359 | 365 | 1,218,080 | 1,390,890 |
| San Miguel | 157 | 184 | 1,734,580 | 2,074,130 |
| Sedgwick | 299 | 294 | 763,540 | 750,340 |
| Summit | 50 | 83 | 1,206,140 | 1,540,810 |
| Teller | 192 | 195 | 1,748,830 | 1,946,270 |
| Washington | 913 | 915 | 2,182,460 | 2,202,230 |
| Weld | 4,378 | 5,202 | 35,052,090 | 34,290,260 |
| Yuma | 1,063 | 1,067 | 2,855,070 | 2,900,330 |
| Totals | 41,846 | 43,268 | \$260,555,130 | \$273,494,320 |

RESIDENTIAL
DUPLEXES - TRIPLEXES

| County | Number of Parcels | | | | Number of Living Units | | | | Value of Land | | | | Value of Improvements | | | | Total Value | |
|------------|-------------------|-------|--------|--------|------------------------|-------------|-------------|-------------|---------------|-------------|------|------|-----------------------|------|------|------|-------------|--|
| | 1995 | 1996 | 1995 | 1996 | 1995 | 1996 | 1995 | 1996 | 1995 | 1996 | 1995 | 1996 | 1995 | 1996 | 1995 | 1996 | | |
| Adams | 972 | 982 | 1,944 | 1,984 | \$1,592,340 | \$1,644,820 | \$8,333,780 | \$7,668,680 | \$9,926,120 | \$9,313,500 | | | | | | | | |
| Alamosa | 92 | 93 | 123 | 124 | 58,100 | 59,080 | 404,620 | 408,260 | 462,720 | 467,340 | | | | | | | | |
| Arapahoe | 909 | 908 | 2,044 | 2,032 | 1,966,520 | 1,957,820 | 8,020,840 | 7,962,920 | 9,987,360 | 9,920,740 | | | | | | | | |
| Archuleta | 23 | 24 | 46 | 48 | 27,630 | 27,260 | 183,060 | 193,680 | 210,690 | 220,940 | | | | | | | | |
| Baca | 6 | 6 | 12 | 12 | 1,050 | 1,310 | 22,750 | 22,200 | 23,800 | 23,510 | | | | | | | | |
| Bent | 18 | 17 | 35 | 33 | 4,430 | 4,360 | 24,780 | 24,780 | 29,210 | 29,140 | | | | | | | | |
| Boulder | 1,829 | 1,858 | 4,092 | 4,149 | 14,757,980 | 14,850,560 | 20,090,400 | 20,488,120 | 34,848,380 | 35,338,680 | | | | | | | | |
| Chaffee | 44 | 45 | 89 | 91 | 51,700 | 54,900 | 306,430 | 331,590 | 358,130 | 386,490 | | | | | | | | |
| Cheyenne | 5 | 6 | 31 | 33 | 4,170 | 4,320 | 51,580 | 52,820 | 55,750 | 57,140 | | | | | | | | |
| ClearCreek | 1 | 1 | 2 | 2 | 3,380 | 3,380 | 23,220 | 23,220 | 26,600 | 26,600 | | | | | | | | |
| Delta | 47 | 51 | 94 | 102 | 41,610 | 44,720 | 229,190 | 252,620 | 270,800 | 297,340 | | | | | | | | |
| Denver | 5,467 | 5,396 | 12,381 | 12,312 | 14,614,920 | 14,370,340 | 35,552,990 | 35,187,800 | 50,167,910 | 49,558,140 | | | | | | | | |
| Dolores | 5 | 5 | 11 | 11 | 10,260 | 10,260 | 30,740 | 30,740 | 41,000 | 41,000 | | | | | | | | |
| Douglas | 7 | 7 | 15 | 17 | 17,670 | 17,620 | 59,670 | 81,780 | 77,340 | 99,400 | | | | | | | | |
| Eagle | 96 | 102 | 203 | 215 | 1,676,980 | 1,549,360 | 2,417,690 | 2,523,790 | 4,094,570 | 4,073,150 | | | | | | | | |
| El Paso | 1,133 | 1,137 | 3,326 | 3,341 | 2,030,750 | 2,053,480 | 12,713,020 | 12,778,490 | 14,743,770 | 14,831,910 | | | | | | | | |
| Elbert | 5 | 10 | 11 | 21 | 9,840 | 14,760 | 51,270 | 90,320 | 61,110 | 105,080 | | | | | | | | |
| Fremont | 121 | 130 | 273 | 287 | 138,130 | 151,300 | 846,840 | 957,510 | 984,970 | 1,108,810 | | | | | | | | |
| Garfield | 146 | 154 | 339 | 357 | 555,130 | 608,230 | 1,451,170 | 1,576,340 | 2,006,300 | 2,184,570 | | | | | | | | |
| Gipin | 0 | 1 | 0 | 2 | 0 | 380 | 0 | 25,650 | 0 | 26,030 | | | | | | | | |
| Grand | 123 | 128 | 279 | 291 | 273,420 | 292,380 | 1,337,250 | 1,363,550 | 1,610,670 | 1,655,930 | | | | | | | | |
| Gunnison | 109 | 115 | 233 | 240 | 532,340 | 535,480 | 1,353,670 | 1,452,530 | 1,886,010 | 1,988,010 | | | | | | | | |
| Hinsdale | 8 | 8 | 16 | 16 | 22,670 | 22,670 | 92,850 | 92,850 | 115,520 | 115,520 | | | | | | | | |
| Huerfano | 8 | 9 | 17 | 21 | 3,860 | 3,860 | 38,680 | 43,140 | 42,540 | 47,000 | | | | | | | | |
| Jackson | 7 | 6 | 17 | 15 | 5,580 | 6,040 | 24,380 | 24,380 | 29,960 | 30,420 | | | | | | | | |
| Jefferson | 3,112 | 3,176 | 5,653 | 5,733 | 8,107,180 | 8,280,150 | 34,174,250 | 43,051,260 | 42,281,430 | 51,331,410 | | | | | | | | |
| Kiowa | 1 | 1 | 3 | 3 | 310 | 310 | 1,590 | 1,590 | 1,900 | 1,900 | | | | | | | | |
| Kit Carson | 13 | 13 | 30 | 30 | 6,200 | 6,200 | 74,820 | 74,820 | 81,020 | 81,020 | | | | | | | | |
| La Plata | 224 | 248 | 342 | 390 | 651,580 | 947,280 | 3,624,460 | 4,040,740 | 4,476,040 | 4,988,020 | | | | | | | | |
| Lake | 23 | 26 | 46 | 52 | 11,130 | 12,360 | 141,530 | 161,600 | 152,660 | 173,960 | | | | | | | | |

| | | | | | | | | | | |
|---------------|---------------|---------------|---------------|---------------|---------------------|---------------------|----------------------|----------------------|----------------------|----------------------|
| Lairmer | 1,491 | 1,501 | 3,701 | 3,721 | 3,015,240 | 3,022,830 | 15,037,630 | 15,013,640 | 18,052,870 | 18,036,470 |
| Las Animas | 1 | 1 | 2 | 2 | 790 | 790 | 4,700 | 4,700 | 5,490 | 5,490 |
| Lincoln | 7 | 7 | 15 | 15 | 3,820 | 3,830 | 26,880 | 28,370 | 30,700 | 32,200 |
| Logan | 151 | 151 | 381 | 335 | 67,240 | 68,490 | 512,290 | 509,310 | 579,530 | 577,800 |
| Mesa | 505 | 519 | 1,265 | 1,293 | 457,660 | 472,450 | 3,749,190 | 3,880,820 | 4,208,850 | 4,353,370 |
| Moffat | 52 | 52 | 124 | 124 | 26,880 | 26,890 | 209,930 | 207,980 | 236,820 | 234,870 |
| Montezuma | 69 | 74 | 135 | 174 | 67,390 | 77,590 | 565,640 | 651,390 | 633,030 | 728,980 |
| Montrose | 172 | 172 | 354 | 354 | 116,130 | 130,520 | 843,340 | 926,740 | 959,470 | 1,057,260 |
| Morgan | 106 | 108 | 257 | 259 | 93,720 | 94,890 | 640,470 | 640,880 | 734,190 | 735,770 |
| Otero | 82 | 105 | 230 | 240 | 26,570 | 30,660 | 314,440 | 315,250 | 341,010 | 345,910 |
| Curey | 16 | 14 | 32 | 23 | 65,050 | 74,240 | 301,520 | 306,050 | 366,570 | 380,290 |
| Park | 8 | 5 | 18 | 10 | 6,660 | 7,970 | 68,500 | 85,700 | 75,160 | 93,870 |
| Phillips | 18 | 17 | 35 | 34 | 12,550 | 6,150 | 61,250 | 50,140 | 73,800 | 58,290 |
| Pitkin | 114 | 114 | 273 | 212 | 6,635,820 | 6,573,790 | 2,661,200 | 2,705,220 | 9,298,820 | 9,279,010 |
| Prowers | 69 | 68 | 158 | 156 | 36,060 | 35,540 | 238,440 | 237,010 | 274,500 | 272,550 |
| Pueblo | 662 | 731 | 1,364 | 1,455 | 387,420 | 414,690 | 4,050,120 | 4,396,550 | 4,437,540 | 4,811,240 |
| Rio Blanco | 48 | 48 | 86 | 86 | 34,640 | 34,640 | 171,770 | 175,180 | 206,410 | 209,820 |
| Rio Grande | 50 | 56 | 139 | 151 | 35,350 | 37,240 | 314,620 | 345,410 | 349,970 | 382,650 |
| Routt | 261 | 264 | 518 | 533 | 1,660,300 | 1,695,600 | 4,901,620 | 5,160,070 | 6,561,920 | 6,855,670 |
| Saguache | 3 | 3 | 6 | 6 | 2,210 | 2,210 | 12,640 | 12,640 | 14,850 | 14,850 |
| San Juan | 4 | 4 | 7 | 7 | 3,540 | 3,540 | 24,430 | 24,430 | 27,970 | 27,970 |
| San Miguel | 54 | 65 | 108 | 87 | 908,560 | 964,920 | 926,270 | 1,134,510 | 1,834,630 | 2,099,330 |
| Sedgwick | 4 | 4 | 8 | 8 | 970 | 960 | 4,420 | 4,420 | 5,390 | 5,380 |
| Summit | 50 | 65 | 91 | 105 | 220,450 | 256,110 | 873,120 | 1,086,330 | 1,093,570 | 1,342,440 |
| Teller | 35 | 34 | 78 | 78 | 88,110 | 89,070 | 308,970 | 390,320 | 397,080 | 479,390 |
| Washington | 1 | 4 | 3 | 10 | 640 | 1,220 | 6,820 | 11,220 | 7,460 | 12,440 |
| Weld | 588 | 595 | 1,335 | 1,352 | 838,160 | 848,610 | 4,688,740 | 4,774,620 | 5,526,900 | 5,623,230 |
| Yuma | 19 | 20 | 37 | 48 | 9,840 | 9,720 | 103,780 | 106,490 | 113,620 | 116,210 |
| Totals | 19,204 | 19,465 | 42,455 | 42,852 | \$62,198,340 | \$62,520,050 | \$173,300,260 | \$184,173,200 | \$235,498,600 | \$246,693,250 |

**RESIDENTIAL
MULTIPLE UNITS (4-8)**

| County | Number of Parcels | | | Number of Living Units | | | Value of Land | | | Value of Improvements | | | Total Value | |
|-------------|-------------------|-------|-------|------------------------|-------|-------|---------------|-------------|-------------|-----------------------|-------------|-------------|-------------|-------------|
| | 1995 | 1996 | 1998 | 1995 | 1996 | 1998 | 1995 | 1996 | 1998 | 1995 | 1996 | 1998 | 1995 | 1996 |
| Adams | 525 | 519 | 519 | 1,661 | 1,662 | 1,662 | \$1,158,940 | \$1,162,820 | \$4,522,380 | \$4,514,580 | \$4,514,580 | \$4,514,580 | \$5,681,320 | \$5,677,400 |
| Alamosa | 26 | 25 | 25 | 100 | 100 | 100 | 21,300 | 20,630 | 195,020 | 199,060 | 199,060 | 199,060 | 216,320 | 219,690 |
| Arapahoe | 268 | 268 | 268 | 1,706 | 1,421 | 1,421 | 518,900 | 524,190 | 2,435,000 | 2,481,390 | 2,481,390 | 2,481,390 | 2,953,900 | 3,005,580 |
| Archuleta | 12 | 12 | 12 | 86 | 86 | 86 | 23,950 | 23,950 | 228,910 | 226,910 | 226,910 | 226,910 | 250,860 | 250,860 |
| Baca | 2 | 0 | 0 | 28 | 0 | 0 | 410 | 0 | 1,410 | 0 | 0 | 0 | 1,820 | 0 |
| Bent | 12 | 12 | 12 | 47 | 47 | 47 | 4,790 | 4,780 | 42,120 | 42,620 | 42,620 | 42,620 | 46,910 | 47,400 |
| Boulder | 760 | 758 | 758 | 3,811 | 3,783 | 3,783 | 7,101,180 | 7,101,590 | 15,958,630 | 15,927,520 | 15,927,520 | 15,927,520 | 23,059,810 | 23,029,110 |
| Chaffee | 30 | 29 | 29 | 137 | 136 | 136 | 92,320 | 75,820 | 301,490 | 300,590 | 300,590 | 300,590 | 393,810 | 378,410 |
| Clear Creek | 51 | 51 | 51 | 172 | 172 | 172 | 41,740 | 47,300 | 200,070 | 215,640 | 215,640 | 215,640 | 241,810 | 262,940 |
| Conejos | 1 | 1 | 1 | 6 | 6 | 6 | 750 | 760 | 8,930 | 11,050 | 11,050 | 11,050 | 9,680 | 11,810 |
| Crowley | 2 | 1 | 1 | 16 | 8 | 8 | 710 | 710 | 10,180 | 10,180 | 10,180 | 10,180 | 10,890 | 10,890 |
| Custer | 10 | 9 | 9 | 44 | 40 | 40 | 9,040 | 9,040 | 117,760 | 121,280 | 121,280 | 121,280 | 126,800 | 130,320 |
| Delta | 25 | 27 | 27 | 94 | 138 | 138 | 19,740 | 21,100 | 184,250 | 239,700 | 239,700 | 239,700 | 203,990 | 260,800 |
| Denver | 1,397 | 1,377 | 1,377 | 7,829 | 7,926 | 7,926 | 4,974,610 | 4,886,340 | 15,893,810 | 15,581,040 | 15,581,040 | 15,581,040 | 20,868,420 | 20,467,380 |
| Douglas | 24 | 25 | 25 | 150 | 188 | 188 | 79,240 | 79,640 | 363,040 | 550,610 | 550,610 | 550,610 | 442,280 | 630,250 |
| Eagle | 44 | 64 | 64 | 219 | 239 | 239 | 835,090 | 856,320 | 2,323,280 | 2,370,370 | 2,370,370 | 2,370,370 | 3,158,370 | 3,226,690 |
| El Paso | 1,324 | 1,329 | 1,329 | 5,812 | 5,828 | 5,828 | 2,218,380 | 2,219,440 | 14,161,390 | 14,189,720 | 14,189,720 | 14,189,720 | 16,379,770 | 16,409,160 |
| Ebert | 5 | 5 | 5 | 20 | 20 | 20 | 5,510 | 4,490 | 42,620 | 45,240 | 45,240 | 45,240 | 48,130 | 49,730 |
| Fremont | 69 | 69 | 69 | 409 | 409 | 409 | 136,650 | 136,650 | 1,071,420 | 1,069,920 | 1,069,920 | 1,069,920 | 1,208,070 | 1,206,570 |
| Garfield | 118 | 125 | 125 | 494 | 520 | 520 | 454,160 | 529,060 | 1,989,970 | 2,140,700 | 2,140,700 | 2,140,700 | 2,438,130 | 2,669,760 |
| Grand | 25 | 25 | 25 | 128 | 128 | 128 | 83,830 | 99,590 | 284,640 | 366,700 | 366,700 | 366,700 | 368,470 | 466,290 |
| Gunnison | 28 | 29 | 29 | 132 | 136 | 136 | 133,730 | 135,180 | 422,740 | 484,740 | 484,740 | 484,740 | 556,470 | 599,920 |
| Hinsdale | 4 | 4 | 4 | 21 | 21 | 21 | 6,580 | 6,580 | 36,680 | 36,680 | 36,680 | 36,680 | 43,260 | 43,260 |
| Huerfano | 10 | 8 | 8 | 67 | 42 | 42 | 9,040 | 9,040 | 69,990 | 65,540 | 65,540 | 65,540 | 79,030 | 74,580 |
| Jackson | 2 | 2 | 2 | 11 | 11 | 11 | 2,340 | 2,340 | 8,000 | 8,000 | 8,000 | 8,000 | 10,340 | 10,340 |
| Jefferson | 770 | 774 | 774 | 3,944 | 3,958 | 3,958 | 2,545,780 | 2,895,510 | 9,939,000 | 10,146,890 | 10,146,890 | 10,146,890 | 12,484,780 | 13,042,400 |
| Kit Carson | 8 | 6 | 6 | 42 | 46 | 46 | 3,420 | 5,950 | 53,340 | 80,150 | 80,150 | 80,150 | 56,760 | 86,100 |
| La Plata | 49 | 49 | 49 | 213 | 213 | 213 | 259,360 | 261,170 | 1,273,970 | 1,256,220 | 1,256,220 | 1,256,220 | 1,533,330 | 1,517,390 |
| Lake | 28 | 28 | 28 | 158 | 158 | 158 | 31,000 | 31,000 | 282,500 | 275,530 | 275,530 | 275,530 | 313,500 | 306,530 |
| Larimer | 733 | 731 | 731 | 3,613 | 3,688 | 3,688 | 2,907,880 | 2,986,770 | 12,861,220 | 13,308,430 | 13,308,430 | 13,308,430 | 15,769,100 | 16,295,200 |

| | | | | | | | | | | |
|---------------|--------------|--------------|---------------|---------------|---------------------|---------------------|----------------------|----------------------|----------------------|----------------------|
| Las Animas | 16 | 17 | 116 | 120 | 18,390 | 19,350 | 139,840 | 148,410 | 158,230 | 187,760 |
| Lincoln | 5 | 4 | 27 | 18 | 2,870 | 2,390 | 27,370 | 22,480 | 30,240 | 24,870 |
| Logan | 75 | 71 | 341 | 354 | 53,580 | 54,050 | 636,710 | 618,070 | 690,290 | 872,120 |
| Mesa | 482 | 484 | 2,187 | 2,183 | 439,890 | 442,940 | 4,958,980 | 5,083,470 | 5,398,870 | 5,526,410 |
| Moffat | 28 | 30 | 138 | 135 | 17,840 | 19,850 | 179,710 | 184,270 | 197,550 | 204,120 |
| Montezuma | 27 | 27 | 123 | 91 | 26,100 | 25,980 | 254,190 | 336,810 | 280,260 | 362,790 |
| Montrose | 43 | 48 | 234 | 254 | 143,970 | 150,700 | 525,350 | 621,850 | 669,320 | 772,550 |
| Morgan | 59 | 59 | 351 | 351 | 69,400 | 69,350 | 555,490 | 558,560 | 624,890 | 625,910 |
| Otero | 31 | 33 | 156 | 173 | 12,710 | 13,630 | 244,250 | 240,060 | 256,960 | 253,690 |
| Ouray | 2 | 2 | 8 | 8 | 11,750 | 12,810 | 115,640 | 90,110 | 127,390 | 102,920 |
| Park | 6 | 5 | 30 | 25 | 4,180 | 3,770 | 61,720 | 53,870 | 65,900 | 57,640 |
| Phillips | 4 | 4 | 36 | 36 | 1,770 | 1,770 | 16,280 | 16,280 | 18,050 | 18,050 |
| Pitkin | 18 | 18 | 103 | 91 | 1,093,230 | 960,620 | 535,580 | 528,790 | 1,628,810 | 1,489,410 |
| Prowers | 40 | 40 | 173 | 173 | 25,620 | 25,620 | 300,700 | 300,700 | 326,320 | 326,320 |
| Pueblo | 424 | 615 | 2,275 | 2,344 | 508,580 | 531,390 | 4,398,290 | 4,489,170 | 4,906,870 | 5,020,560 |
| Rio Blanco | 10 | 10 | 79 | 79 | 10,950 | 10,950 | 125,220 | 124,180 | 136,170 | 135,130 |
| Rio Grande | 12 | 13 | 86 | 90 | 6,140 | 6,140 | 105,740 | 125,250 | 111,880 | 131,390 |
| Roitt | 23 | 17 | 126 | 118 | 82,130 | 75,580 | 367,090 | 344,630 | 449,220 | 420,210 |
| Saguache | 1 | 6 | 4 | 16 | 620 | 2,240 | 4,520 | 219,070 | 5,140 | 221,310 |
| San Juan | 2 | 2 | 8 | 8 | 7,510 | 7,510 | 22,360 | 22,360 | 29,870 | 29,870 |
| San Miguel | 7 | 5 | 28 | 28 | 185,030 | 89,390 | 449,660 | 258,420 | 634,690 | 347,810 |
| Sedgwick | 7 | 7 | 40 | 40 | 2,880 | 2,880 | 41,760 | 41,760 | 44,640 | 44,640 |
| Summit | 13 | 17 | 59 | 79 | 88,630 | 141,360 | 264,770 | 420,330 | 353,400 | 561,690 |
| Teller | 20 | 20 | 85 | 85 | 41,260 | 41,080 | 231,970 | 296,960 | 273,230 | 338,040 |
| Washington | 1 | 1 | 6 | 5 | 320 | 320 | 5,210 | 5,210 | 5,530 | 5,530 |
| Weld | 562 | 569 | 3,566 | 3,793 | 1,262,270 | 1,269,430 | 9,386,400 | 9,648,680 | 10,648,670 | 10,916,110 |
| Yuma | 11 | 10 | 33 | 32 | 5,660 | 5,520 | 41,910 | 40,780 | 47,570 | 46,300 |
| Totals | 8,289 | 8,496 | 41,668 | 41,859 | \$27,803,650 | \$28,124,380 | \$108,272,470 | \$111,083,530 | \$137,076,120 | \$139,207,910 |

**RESIDENTIAL
MULTIPLE UNITS (9 AND UP)**

| County | Number of Parcels | | | | Number of Living Units | | | | Value of Land | | | | Value of Improvements | | | | Total Value | |
|-------------|-------------------|-------|--------|--------|------------------------|-------------|--------------|--------------|---------------|--------------|------|------|-----------------------|------|------|------|-------------|--|
| | 1995 | 1996 | 1995 | 1996 | 1995 | 1996 | 1995 | 1996 | 1995 | 1996 | 1995 | 1996 | 1995 | 1996 | 1995 | 1996 | | |
| Adams | 323 | 325 | 13,829 | 13,830 | \$7,325,280 | \$7,343,240 | \$41,320,910 | \$40,461,700 | \$48,646,190 | \$47,804,940 | | | | | | | | |
| Alamosa | 18 | 18 | 93 | 93 | 86,300 | 86,300 | 748,500 | 773,490 | 834,800 | 859,790 | | | | | | | | |
| Arapahoe | 491 | 491 | 49,758 | 51,882 | 19,048,910 | 18,787,430 | 81,561,840 | 86,261,560 | 100,610,750 | 106,048,990 | | | | | | | | |
| Archuleta | 2 | 2 | 52 | 59 | 7,730 | 7,730 | 155,500 | 178,360 | 163,230 | 186,090 | | | | | | | | |
| Baca | 1 | 1 | 12 | 12 | 300 | 300 | 6,000 | 6,000 | 6,300 | 6,300 | | | | | | | | |
| Bent | 1 | 1 | 10 | 10 | 690 | 690 | 1,320 | 1,320 | 2,010 | 2,010 | | | | | | | | |
| Boulder | 399 | 397 | 13,033 | 12,971 | 19,121,430 | 18,777,990 | 46,776,250 | 46,088,700 | 65,897,680 | 64,866,690 | | | | | | | | |
| Chaffee | 13 | 12 | 211 | 211 | 71,840 | 71,840 | 582,280 | 581,560 | 654,120 | 653,400 | | | | | | | | |
| Clear Creek | 9 | 9 | 125 | 125 | 17,830 | 17,840 | 154,750 | 154,750 | 172,580 | 172,590 | | | | | | | | |
| Conejos | 3 | 3 | 49 | 49 | 3,910 | 3,910 | 82,280 | 82,280 | 86,190 | 86,190 | | | | | | | | |
| Crowley | 1 | 1 | 32 | 32 | 550 | 550 | 85,030 | 85,030 | 85,580 | 85,580 | | | | | | | | |
| Quater | 1 | 1 | 14 | 14 | 1,160 | 1,460 | 41,720 | 41,720 | 42,880 | 43,180 | | | | | | | | |
| Delta | 11 | 12 | 64 | 125 | 19,360 | 20,850 | 365,540 | 365,540 | 384,900 | 386,390 | | | | | | | | |
| Denver | 1,824 | 1,822 | 77,691 | 79,050 | 23,624,410 | 23,988,090 | 149,618,410 | 151,302,360 | 173,242,820 | 175,290,450 | | | | | | | | |
| Douglas | 30 | 33 | 1,446 | 2,094 | 587,940 | 855,780 | 5,710,080 | 8,294,650 | 6,298,020 | 9,150,430 | | | | | | | | |
| Eagle | 15 | 16 | 529 | 538 | 774,820 | 784,520 | 2,061,630 | 2,586,970 | 2,836,550 | 3,371,490 | | | | | | | | |
| El Paso | 595 | 597 | 2,231 | 30,505 | 7,324,850 | 7,388,120 | 60,324,850 | 61,864,970 | 67,649,700 | 69,253,090 | | | | | | | | |
| Fremont | 22 | 22 | 245 | 245 | 110,400 | 110,400 | 859,000 | 959,840 | 1,069,400 | 1,070,240 | | | | | | | | |
| Garfield | 29 | 33 | 820 | 930 | 429,720 | 473,130 | 1,871,480 | 2,188,050 | 2,301,200 | 2,561,180 | | | | | | | | |
| Grand | 4 | 3 | 50 | 38 | 23,100 | 7,340 | 162,550 | 80,970 | 185,650 | 88,310 | | | | | | | | |
| Gunnison | 15 | 15 | 228 | 228 | 94,280 | 94,950 | 510,140 | 505,550 | 604,420 | 600,500 | | | | | | | | |
| Hinsdale | 1 | 1 | 9 | 9 | 6,730 | 6,730 | 30,290 | 30,290 | 37,020 | 37,020 | | | | | | | | |
| Huerfano | 4 | 4 | 33 | 82 | 5,050 | 5,050 | 190,770 | 179,450 | 195,820 | 184,500 | | | | | | | | |
| Jefferson | 478 | 486 | 23,407 | 24,903 | 12,952,420 | 13,744,620 | 51,640,160 | 54,831,450 | 64,592,580 | 68,576,070 | | | | | | | | |
| Kit Carson | 4 | 3 | 106 | 106 | 12,710 | 12,710 | 81,780 | 97,030 | 94,490 | 109,740 | | | | | | | | |
| La Plata | 26 | 26 | 454 | 454 | 419,240 | 409,910 | 2,228,390 | 2,152,110 | 2,647,630 | 2,562,020 | | | | | | | | |
| Lake | 3 | 12 | 12 | 173 | 7,650 | 7,650 | 301,920 | 268,730 | 309,570 | 276,380 | | | | | | | | |
| Larimer | 171 | 177 | 3,223 | 3,019 | 3,674,510 | 4,074,660 | 16,617,420 | 17,608,640 | 20,291,930 | 21,683,300 | | | | | | | | |
| Las Animas | 7 | 7 | 153 | 153 | 43,660 | 44,030 | 389,310 | 389,400 | 432,970 | 433,430 | | | | | | | | |
| Lincoln | 1 | 2 | 16 | 25 | 2,120 | 2,590 | 48,610 | 53,710 | 50,930 | 56,300 | | | | | | | | |

| | | | | | | | | | | |
|---------------|--------------|--------------|----------------|----------------|----------------------|----------------------|----------------------|----------------------|----------------------|----------------------|
| Logan | 16 | 18 | 403 | 425 | 25,000 | 26,350 | 607,220 | 627,570 | 632,220 | 653,920 |
| Mesa | 99 | 105 | 2,456 | 2,510 | 245,000 | 254,960 | 6,874,260 | 6,976,730 | 7,119,260 | 7,231,690 |
| Mineral | 1 | 0 | 7 | 0 | 6,940 | 0 | 12,530 | 0 | 19,470 | 0 |
| Moffat | 14 | 14 | 585 | 565 | 55,250 | 55,250 | 522,650 | 520,200 | 577,900 | 575,450 |
| Montezuma | 8 | 8 | 284 | 232 | 38,800 | 38,770 | 564,100 | 557,010 | 600,900 | 595,780 |
| Montrose | 15 | 16 | 422 | 431 | 139,950 | 145,130 | 1,163,590 | 1,253,520 | 1,303,540 | 1,398,650 |
| Morgan | 14 | 15 | 400 | 400 | 77,180 | 77,660 | 730,870 | 782,460 | 808,050 | 860,120 |
| Otero | 11 | 11 | 144 | 154 | 7,840 | 8,060 | 201,050 | 201,240 | 208,890 | 209,300 |
| Phillips | 1 | 1 | 24 | 24 | 0 | 5,090 | 26,140 | 26,140 | 26,140 | 31,230 |
| Pitkin | 24 | 25 | 717 | 637 | 2,330,880 | 2,341,790 | 2,198,010 | 2,216,760 | 4,528,890 | 4,558,550 |
| Prowers | 8 | 8 | 162 | 162 | 21,090 | 21,090 | 280,810 | 280,810 | 301,900 | 301,900 |
| Pueblo | 100 | 264 | 3,515 | 3,509 | 571,980 | 567,090 | 7,588,470 | 7,564,400 | 8,160,350 | 8,131,490 |
| Rio Blanco | 6 | 6 | 79 | 79 | 12,420 | 12,300 | 92,010 | 94,460 | 104,430 | 108,760 |
| Rio Grande | 8 | 11 | 214 | 214 | 34,070 | 34,070 | 582,510 | 582,510 | 616,580 | 616,580 |
| Routt | 6 | 7 | 117 | 244 | 95,430 | 128,360 | 359,900 | 685,010 | 455,330 | 813,370 |
| Saguache | 2 | 2 | 16 | 16 | 830 | 830 | 50,060 | 50,060 | 50,990 | 50,990 |
| San Miguel | 4 | 3 | 186 | 37 | 103,170 | 176,390 | 227,560 | 453,960 | 330,730 | 630,350 |
| Summit | 11 | 14 | 522 | 549 | 322,520 | 365,830 | 1,712,630 | 2,099,580 | 2,035,150 | 2,465,410 |
| Teller | 6 | 6 | 104 | 104 | 13,800 | 16,230 | 218,030 | 361,740 | 231,630 | 377,970 |
| Washington | 2 | 6 | 34 | 38 | 3,630 | 3,630 | 42,650 | 43,950 | 46,280 | 47,580 |
| Weld | 124 | 125 | 1,469 | 1,562 | 1,283,840 | 1,283,870 | 10,533,620 | 10,563,770 | 11,817,260 | 11,847,640 |
| Yuma | 5 | 5 | 88 | 88 | 4,400 | 4,400 | 70,720 | 70,720 | 75,120 | 75,120 |
| Totals | 4,987 | 5,202 | 199,843 | 233,923 | \$101,180,620 | \$103,697,660 | \$499,288,300 | \$514,488,780 | \$600,478,920 | \$618,186,440 |

RESIDENTIAL
CONDOMINIUMS

| County | Number of Parcels | | | Number of Living Units | | | Value of Land | | | Value of Improvements | | | Total Value | |
|-------------|-------------------|-------|--------|------------------------|-------------|-------------|---------------|--------------|--------------|-----------------------|--------------|--------------|--------------|--------------|
| | 1995 | 1996 | 1995 | 1996 | 1995 | 1996 | 1995 | 1996 | 1995 | 1996 | 1995 | 1996 | 1995 | 1996 |
| Adams | 51 | 51 | 3,934 | 3,884 | \$1,033,500 | \$1,021,530 | \$20,058,290 | \$20,875,700 | \$21,091,790 | \$20,875,700 | \$21,091,790 | \$21,897,230 | \$21,091,790 | \$21,897,230 |
| Alamosa | 3 | 3 | 20 | 20 | 20,520 | 20,520 | 160,380 | 160,380 | 180,900 | 160,380 | 180,900 | 180,900 | 180,900 | 180,900 |
| Arapahoe | 152 | 155 | 17,225 | 17,390 | 22,987,160 | 23,233,940 | 95,132,750 | 95,210,430 | 118,119,910 | 95,210,430 | 118,119,910 | 118,444,370 | 118,119,910 | 118,444,370 |
| Archuleta | 27 | 28 | 587 | 591 | 310,780 | 312,650 | 4,842,570 | 4,864,760 | 5,153,350 | 4,864,760 | 5,153,350 | 5,177,410 | 5,153,350 | 5,177,410 |
| Boulder | 358 | 494 | 8,403 | 8,764 | 26,324,310 | 27,018,560 | 58,819,900 | 61,227,030 | 85,144,210 | 58,819,900 | 85,144,210 | 88,245,590 | 85,144,210 | 88,245,590 |
| Chaffee | 3 | 3 | 26 | 29 | 44,230 | 31,500 | 177,350 | 186,680 | 221,580 | 177,350 | 221,580 | 218,180 | 221,580 | 218,180 |
| Clear Creek | 6 | 6 | 220 | 220 | 218,370 | 218,430 | 874,230 | 879,060 | 1,092,600 | 874,230 | 1,092,600 | 1,097,490 | 1,092,600 | 1,097,490 |
| Custer | 1 | 1 | 6 | 6 | 660 | 660 | 21,000 | 21,000 | 21,660 | 21,000 | 21,660 | 21,660 | 21,660 | 21,660 |
| Delta | 5 | 5 | 30 | 30 | 12,360 | 12,360 | 184,520 | 182,930 | 196,880 | 184,520 | 196,880 | 195,290 | 196,880 | 195,290 |
| Denver | 365 | 540 | 25,306 | 28,433 | 19,351,570 | 19,906,430 | 196,505,290 | 206,287,850 | 215,856,860 | 196,505,290 | 215,856,860 | 226,174,080 | 215,856,860 | 226,174,080 |
| Douglas | 11 | 13 | 523 | 704 | 635,200 | 757,170 | 5,788,340 | 6,791,610 | 6,423,540 | 5,788,340 | 6,423,540 | 7,548,780 | 6,423,540 | 7,548,780 |
| Eagle | 383 | 386 | 8,729 | 8,832 | 30,577,020 | 32,228,810 | 202,583,130 | 211,665,040 | 233,160,150 | 202,583,130 | 233,160,150 | 243,893,850 | 233,160,150 | 243,893,850 |
| El Paso | 92 | 98 | 11,716 | 12,012 | 3,226,880 | 3,361,700 | 78,064,860 | 81,101,290 | 81,291,740 | 78,064,860 | 81,291,740 | 84,462,990 | 81,291,740 | 84,462,990 |
| Ebert | 3 | 3 | 16 | 16 | 2,720 | 4,640 | 37,420 | 37,440 | 40,140 | 37,420 | 40,140 | 42,080 | 40,140 | 42,080 |
| Fremont | 2 | 2 | 14 | 14 | 12,120 | 12,120 | 71,290 | 71,290 | 83,410 | 71,290 | 83,410 | 83,410 | 83,410 | 83,410 |
| Garfield | 51 | 51 | 748 | 708 | 839,320 | 838,540 | 4,786,960 | 4,786,430 | 5,638,280 | 4,786,960 | 5,638,280 | 5,624,970 | 5,638,280 | 5,624,970 |
| Grand | 139 | 142 | 3,229 | 3,253 | 2,153,720 | 2,180,370 | 18,562,080 | 18,891,410 | 20,715,800 | 2,153,720 | 20,715,800 | 21,071,780 | 20,715,800 | 21,071,780 |
| Gunnison | 149 | 151 | 1,606 | 1,658 | 1,770,390 | 1,811,850 | 13,543,690 | 13,858,510 | 15,314,080 | 1,770,390 | 15,314,080 | 15,670,360 | 15,314,080 | 15,670,360 |
| Hinsdale | 2 | 2 | 7 | 7 | 7,260 | 7,260 | 21,770 | 21,770 | 29,030 | 21,770 | 29,030 | 29,030 | 29,030 | 29,030 |
| Huerfano | 6 | 6 | 230 | 133 | 53,840 | 53,850 | 654,730 | 656,270 | 708,570 | 53,840 | 708,570 | 710,120 | 708,570 | 710,120 |
| Jefferson | 1,096 | 1,158 | 7,846 | 8,083 | 4,338,430 | 4,555,440 | 41,610,480 | 43,682,390 | 45,948,910 | 41,610,480 | 45,948,910 | 48,237,830 | 45,948,910 | 48,237,830 |
| La Plata | 130 | 130 | 1,693 | 1,704 | 2,851,310 | 2,885,400 | 11,040,530 | 11,197,860 | 13,891,840 | 2,851,310 | 13,891,840 | 14,083,260 | 13,891,840 | 14,083,260 |
| Larimer | 204 | 206 | 4,479 | 4,525 | 6,329,800 | 6,496,460 | 28,795,060 | 29,750,090 | 35,124,860 | 6,329,800 | 35,124,860 | 36,246,550 | 35,124,860 | 36,246,550 |
| Lincoln | 5 | 5 | 42 | 42 | 8,870 | 8,870 | 188,430 | 188,420 | 197,300 | 8,870 | 197,300 | 197,290 | 197,300 | 197,290 |
| Logan | 1 | 1 | 12 | 12 | 5,790 | 4,970 | 43,660 | 47,450 | 49,450 | 5,790 | 49,450 | 52,420 | 49,450 | 52,420 |
| Mesa | 69 | 71 | 961 | 970 | 368,640 | 361,330 | 6,010,310 | 5,557,620 | 6,378,950 | 368,640 | 6,378,950 | 5,918,950 | 6,378,950 | 5,918,950 |
| Moffat | 1 | 1 | 6 | 6 | 580 | 580 | 12,090 | 12,090 | 12,670 | 580 | 12,670 | 12,670 | 12,670 | 12,670 |
| Montrose | 22 | 22 | 160 | 160 | 249,180 | 260,360 | 2,193,580 | 2,287,250 | 2,442,760 | 249,180 | 2,442,760 | 2,527,610 | 2,442,760 | 2,527,610 |
| Morgan | 1 | 1 | 72 | 71 | 1,530 | 1,530 | 532,730 | 655,120 | 534,260 | 1,530 | 534,260 | 656,650 | 534,260 | 656,650 |
| Otero | 1 | 0 | 13 | 0 | 1,480 | 0 | 76,440 | 0 | 77,920 | 1,480 | 77,920 | 0 | 77,920 | 0 |

| | | | | | | | | | | |
|------------|-------|-------|---------|---------|---------------|---------------|-----------------|-----------------|-----------------|-----------------|
| Ouray | 4 | 3 | 48 | 39 | 31,580 | 26,210 | 429,200 | 287,820 | 460,780 | 314,030 |
| Park | 3 | 3 | 52 | 52 | 6,200 | 6,200 | 171,010 | 171,010 | 177,210 | 177,210 |
| Pitkin | 386 | 401 | 4,932 | 5,002 | 44,355,190 | 46,330,720 | 107,954,520 | 110,152,270 | 152,309,710 | 156,482,990 |
| Pueblo | 24 | 25 | 613 | 646 | 326,980 | 389,960 | 3,158,760 | 3,488,540 | 3,485,740 | 3,878,500 |
| Rio Grande | 2 | 3 | 10 | 12 | 8,980 | 16,750 | 68,840 | 88,340 | 75,820 | 105,090 |
| Route | 95 | 98 | 2,748 | 2,773 | 3,496,310 | 3,547,600 | 31,002,420 | 31,801,540 | 34,499,730 | 35,349,140 |
| San Juan | 1 | 1 | 125 | 125 | 53,380 | 53,380 | 757,060 | 757,070 | 810,440 | 810,450 |
| San Miguel | 120 | 127 | 1,301 | 1,370 | 5,692,310 | 6,069,270 | 24,037,660 | 26,382,060 | 29,729,970 | 32,451,330 |
| Summit | 299 | 298 | 9,622 | 9,913 | 12,701,470 | 12,822,180 | 102,664,610 | 107,190,890 | 115,366,080 | 120,113,070 |
| Teller | 3 | 3 | 45 | 45 | 8,970 | 0 | 147,550 | 139,330 | 156,520 | 139,330 |
| Weld | 57 | 60 | 507 | 1,268 | 1,734,670 | 1,833,720 | 11,118,270 | 11,820,280 | 12,852,940 | 13,654,000 |
| Totals | 4,331 | 4,757 | 117,860 | 121,522 | \$192,153,560 | \$198,803,820 | \$1,072,813,760 | \$1,113,394,120 | \$1,265,067,340 | \$1,312,197,940 |

RESIDENTIAL
MOBILE HOMES

| County | Number of Parcels | | Number of Residences | | Value of Land | | Value of Improvements | | Total Value | |
|-------------|-------------------|--------|----------------------|--------|---------------|-------------|-----------------------|--------------|--------------|--------------|
| | 1995 | 1996 | 1995 | 1996 | 1995 | 1996 | 1995 | 1996 | 1995 | 1996 |
| Adams | 11,969 | 13,106 | 11,969 | 13,106 | \$631,630 | \$1,695,690 | \$19,696,800 | \$22,114,250 | \$20,328,430 | \$23,809,940 |
| Alamosa | 289 | 304 | 1,426 | 1,488 | 170,050 | 178,930 | 1,156,850 | 1,397,970 | 1,326,900 | 1,576,900 |
| Arapahoe | 154 | 154 | 2,268 | 2,360 | 163,100 | 161,890 | 2,284,820 | 2,536,350 | 2,447,920 | 2,698,240 |
| Archuleta | 404 | 455 | 647 | 737 | 367,100 | 423,180 | 946,040 | 1,330,110 | 1,313,140 | 1,753,290 |
| Baca | 346 | 350 | 234 | 240 | 55,950 | 89,240 | 231,920 | 253,380 | 287,870 | 342,620 |
| Bent | 116 | 119 | 266 | 283 | 23,610 | 25,520 | 212,980 | 254,130 | 236,590 | 279,650 |
| Boulder | 81 | 83 | 4,100 | 4,101 | 380,240 | 378,420 | 4,789,880 | 4,988,090 | 5,170,120 | 5,366,510 |
| Chaffee | 524 | 582 | 1,244 | 1,353 | 749,450 | 802,000 | 1,304,950 | 1,746,520 | 2,054,400 | 2,548,520 |
| Cheyenne | 88 | 84 | 140 | 145 | 30,520 | 29,960 | 199,770 | 200,670 | 230,290 | 230,630 |
| Clear Creek | 68 | 67 | 353 | 349 | 80,400 | 63,260 | 255,060 | 261,200 | 335,460 | 324,460 |
| Conejos | 140 | 183 | 615 | 674 | 50,430 | 66,690 | 760,550 | 907,480 | 810,980 | 974,170 |
| Costilla | 359 | 476 | 359 | 476 | 0 | 0 | 472,450 | 514,040 | 472,450 | 514,040 |
| Crowley | 147 | 150 | 156 | 150 | 25,740 | 24,860 | 180,470 | 174,340 | 206,210 | 199,200 |
| Custer | 206 | 152 | 230 | 216 | 172,410 | 175,800 | 204,730 | 225,440 | 377,140 | 401,240 |
| Delta | 847 | 873 | 2,022 | 2,148 | 932,070 | 961,760 | 1,773,420 | 1,919,700 | 2,705,490 | 2,881,460 |
| Denver | 369 | 363 | 369 | 363 | 0 | 2,250 | 121,990 | 121,810 | 121,990 | 124,060 |
| Dolores | 110 | 118 | 222 | 232 | 128,130 | 131,510 | 165,590 | 217,650 | 293,720 | 349,160 |
| Douglas | 20 | 14 | 260 | 256 | 24,140 | 14,280 | 373,150 | 389,710 | 397,290 | 403,990 |
| Eagle | 310 | 332 | 2,086 | 2,081 | 1,394,650 | 1,615,910 | 3,929,760 | 4,109,580 | 5,324,410 | 5,725,490 |
| El Paso | 4,197 | 4,529 | 9,965 | 10,693 | 2,694,620 | 2,959,230 | 9,369,750 | 10,667,930 | 12,064,370 | 13,627,160 |
| Elbert | 129 | 150 | 299 | 313 | 249,990 | 266,760 | 751,220 | 806,510 | 1,001,210 | 1,073,270 |
| Fremont | 1,259 | 1,307 | 2,736 | 2,832 | 1,588,920 | 1,644,940 | 2,872,580 | 3,286,730 | 4,461,500 | 4,931,670 |
| Garfield | 677 | 663 | 2,661 | 2,706 | 1,573,340 | 1,501,490 | 4,318,160 | 4,627,260 | 5,891,500 | 6,128,750 |
| Glavin | 13 | 13 | 23 | 22 | 12,110 | 12,160 | 31,370 | 29,300 | 43,480 | 41,460 |
| Grand | 362 | 365 | 1,116 | 1,069 | 481,220 | 478,930 | 479,600 | 502,670 | 960,820 | 981,600 |
| Gunnison | 765 | 771 | 765 | 771 | 223,860 | 222,740 | 782,480 | 816,850 | 1,006,340 | 1,039,590 |
| Hinsdale | 97 | 83 | 97 | 98 | 29,920 | 29,470 | 132,890 | 130,230 | 162,810 | 159,700 |
| Huerfano | 244 | 214 | 472 | 442 | 216,670 | 193,440 | 474,790 | 402,670 | 691,460 | 596,110 |
| Jackson | 131 | 128 | 157 | 156 | 81,470 | 80,120 | 195,140 | 214,690 | 276,610 | 294,810 |
| Jefferson | 1,887 | 1,798 | 1,887 | 1,798 | 7,670 | 14,140 | 1,359,500 | 1,389,000 | 1,367,170 | 1,403,140 |

| | | | | | | | | | | |
|-------------|--------|--------|--------|--------|--------------|--------------|---------------|---------------|---------------|---------------|
| Kiowa | 0 | 67 | 59 | 67 | 7,910 | 7,910 | 42,520 | 46,280 | 50,430 | 54,190 |
| Kitt Carson | 358 | 358 | 358 | 358 | 40,290 | 40,590 | 267,300 | 294,770 | 307,590 | 335,360 |
| La Plata | 1,089 | 1,064 | 2,723 | 2,780 | 3,745,110 | 3,549,440 | 3,627,290 | 3,886,170 | 7,372,400 | 7,435,610 |
| Lake | 93 | 90 | 536 | 621 | 52,910 | 58,280 | 493,240 | 656,390 | 546,150 | 714,870 |
| Larimer | 726 | 741 | 6,470 | 6,200 | 1,241,880 | 1,238,880 | 8,249,140 | 8,338,760 | 9,491,020 | 9,577,840 |
| Las Animas | 844 | 888 | 844 | 888 | 0 | 0 | 727,890 | 904,410 | 727,890 | 904,410 |
| Lincoln | 162 | 164 | 285 | 292 | 64,480 | 65,240 | 209,610 | 249,780 | 274,090 | 315,020 |
| Logan | 755 | 728 | 755 | 728 | 104,680 | 105,180 | 459,690 | 699,110 | 564,370 | 804,290 |
| Mesa | 2,353 | 2,461 | 5,286 | 5,531 | 3,295,090 | 3,434,970 | 7,121,280 | 8,029,100 | 10,416,360 | 11,464,070 |
| Mineral | 45 | 42 | 170 | 168 | 41,500 | 38,790 | 165,910 | 156,870 | 207,410 | 195,660 |
| Moffat | 769 | 758 | 1,033 | 1,065 | 373,920 | 370,230 | 969,290 | 1,155,250 | 1,343,210 | 1,525,480 |
| Montezuma | 685 | 736 | 1,906 | 2,002 | 945,800 | 1,840,110 | 2,138,800 | 2,446,680 | 3,084,600 | 4,286,790 |
| Montrose | 3,511 | 3,511 | 3,581 | 3,581 | 2,194,970 | 2,288,010 | 4,505,230 | 5,399,180 | 6,700,200 | 7,687,190 |
| Morgan | 609 | 632 | 1,371 | 1,495 | 588,750 | 598,980 | 1,067,390 | 1,105,180 | 1,658,140 | 1,704,160 |
| Otero | 167 | 178 | 533 | 574 | 55,440 | 58,760 | 402,220 | 485,200 | 457,660 | 543,980 |
| Ourey | 71 | 4 | 213 | 217 | 254,270 | 208,680 | 292,870 | 291,610 | 547,140 | 500,290 |
| Park | 330 | 321 | 512 | 509 | 373,170 | 344,590 | 472,360 | 477,800 | 845,530 | 822,390 |
| Phillips | 155 | 77 | 155 | 169 | 29,690 | 33,550 | 84,920 | 112,830 | 114,610 | 146,980 |
| Pitkin | 107 | 91 | 492 | 474 | 172,050 | 155,600 | 1,945,610 | 1,873,570 | 2,117,660 | 2,029,170 |
| Prowers | 328 | 327 | 660 | 596 | 121,770 | 123,940 | 426,390 | 480,460 | 548,160 | 604,400 |
| Pueblo | 1,221 | 1,352 | 3,341 | 3,759 | 931,960 | 1,000,160 | 4,524,530 | 5,661,470 | 5,458,490 | 6,661,630 |
| Rio Blanco | 85 | 82 | 408 | 402 | 72,300 | 68,440 | 397,390 | 412,720 | 469,690 | 479,160 |
| Rio Grande | 545 | 580 | 729 | 764 | 231,280 | 278,810 | 879,560 | 986,490 | 1,110,840 | 1,265,300 |
| Routt | 258 | 261 | 919 | 939 | 313,280 | 313,770 | 1,495,520 | 1,594,670 | 1,808,800 | 1,908,440 |
| Saguache | 241 | 265 | 442 | 493 | 98,020 | 108,280 | 480,270 | 557,000 | 578,290 | 665,280 |
| San Juan | 41 | 45 | 41 | 45 | 76,090 | 74,020 | 62,120 | 67,750 | 138,210 | 141,770 |
| San Miguel | 52 | 53 | 139 | 143 | 194,950 | 212,500 | 128,790 | 164,660 | 323,740 | 377,160 |
| Sedgwick | 40 | 67 | 75 | 74 | 5,980 | 5,980 | 67,340 | 68,490 | 73,320 | 74,470 |
| Summit | 201 | 207 | 520 | 530 | 476,880 | 491,220 | 768,310 | 787,310 | 1,245,190 | 1,278,530 |
| Teller | 807 | 807 | 1,211 | 1,353 | 1,262,550 | 1,257,380 | 1,072,960 | 1,309,780 | 2,335,510 | 2,567,170 |
| Washington | 54 | 62 | 94 | 113 | 16,550 | 18,600 | 57,550 | 69,360 | 74,100 | 87,960 |
| Weld | 1,352 | 1,402 | 5,513 | 5,587 | 2,026,500 | 2,128,910 | 6,792,570 | 7,063,140 | 8,919,070 | 9,190,050 |
| Yuma | 203 | 200 | 497 | 495 | 90,190 | 87,710 | 465,250 | 498,950 | 555,440 | 588,660 |
| Totals | 44,565 | 46,605 | 81,015 | 94,670 | \$32,039,610 | \$34,848,080 | \$110,689,770 | \$122,867,460 | \$142,729,380 | \$157,715,540 |

**AGRICULTURAL
FARM/RANCH-MOBILE HOMES**

| County | Number of Residences | | Value of Improvements | |
|------------|----------------------|------|-----------------------|---------|
| | 1995 | 1996 | 1995 | 1996 |
| Adams | 1 | 0 | \$660 | \$0 |
| Alamosa | 190 | 185 | 235,510 | 249,960 |
| Arapahoe | 83 | 80 | 77,670 | 87,120 |
| Archuleta | 103 | 118 | 180,540 | 245,580 |
| Baca | 168 | 168 | 240,680 | 252,720 |
| Bent | 72 | 70 | 82,390 | 83,020 |
| Boulder | 26 | 28 | 42,470 | 48,660 |
| Chaffee | 29 | 19 | 53,870 | 65,000 |
| Cheyenne | 68 | 66 | 87,230 | 89,360 |
| Conejos | 17 | 19 | 24,600 | 28,550 |
| Crowley | 89 | 66 | 89,740 | 103,780 |
| Custer | 29 | 30 | 31,270 | 31,400 |
| Delta | 536 | 579 | 576,570 | 608,490 |
| Dolores | 54 | 58 | 66,960 | 80,090 |
| Douglas | 36 | 41 | 51,900 | 67,240 |
| Eagle | 15 | 20 | 9,840 | 9,250 |
| El Paso | 396 | 383 | 433,130 | 421,440 |
| Elbert | 231 | 232 | 561,690 | 634,490 |
| Fremont | 155 | 158 | 223,320 | 231,100 |
| Garfield | 96 | 91 | 180,380 | 187,010 |
| Grand | 50 | 50 | 18,430 | 18,720 |
| Gunnison | 51 | 49 | 66,250 | 72,860 |
| Hinsdale | 5 | 3 | 4,080 | 4,080 |
| Huerfano | 68 | 64 | 88,040 | 71,390 |
| Jackson | 32 | 31 | 45,020 | 44,520 |
| Jefferson | | 1 | | 1,490 |
| Kiowa | 72 | 77 | 79,600 | 75,100 |
| Kit Carson | 183 | 177 | 154,550 | 150,730 |
| La Plata | 374 | 374 | 523,910 | 566,430 |
| Lake | 2 | 7 | 5,710 | 43,570 |

| | | | | |
|---------------|--------------|--------------|---------------------|---------------------|
| Larimer | 11 | 29 | 7,150 | 27,240 |
| Las Animas | 46 | 45 | 36,490 | 36,200 |
| Lincoln | 115 | 121 | 95,130 | 115,720 |
| Logan | 120 | 105 | 152,920 | 158,700 |
| Mesa | 267 | 315 | 826,810 | 1,034,740 |
| Mineral | 4 | 4 | 10,780 | 10,780 |
| Moffat | 57 | 56 | 25,740 | 28,250 |
| Montezuma | 299 | 292 | 476,980 | 495,220 |
| Montrose | 898 | 898 | 973,160 | 1,021,940 |
| Morgan | 100 | 107 | 114,490 | 124,780 |
| Otero | 207 | 206 | 164,190 | 184,080 |
| Ouray | 42 | 46 | 84,250 | 82,830 |
| Park | 34 | 33 | 33,260 | 33,020 |
| Phillips | 49 | 45 | 43,410 | 38,810 |
| Pitkin | 2 | 1 | 510 | 410 |
| Prowers | 184 | 165 | 169,100 | 180,040 |
| Pueblo | 11 | 11 | 14,710 | 14,680 |
| Rio Blanco | 26 | 25 | 23,690 | 23,390 |
| Rio Grande | 76 | 77 | 127,180 | 136,520 |
| Routt | 61 | 57 | 60,660 | 56,980 |
| Saguache | 159 | 160 | 274,640 | 294,510 |
| San Miguel | 23 | 23 | 26,990 | 35,070 |
| Sedgwick | 8 | 8 | 8,650 | 9,270 |
| Washington | 234 | 240 | 161,640 | 180,410 |
| Weld | 1,231 | 1,238 | 1,888,480 | 1,899,100 |
| Yuma | 82 | 93 | 105,210 | 150,510 |
| Totals | 7,577 | 7,644 | \$10,142,230 | \$10,946,350 |


**RESIDENTIAL
MOBILE HOME PARKS**

| County | Number of Parcels | | | | Number of Park Spaces | | | | Value of Land | | | | Value of Improvements | | | | Total Value | |
|-------------|-------------------|------|--------|--------|-----------------------|-------------|-------------|-------------|---------------|--------------|------|------|-----------------------|------|------|------|-------------|--|
| | 1995 | 1996 | 1995 | 1996 | 1995 | 1996 | 1995 | 1996 | 1995 | 1996 | 1995 | 1996 | 1995 | 1996 | 1995 | 1996 | | |
| Adams | 71 | 71 | 12,095 | 12,095 | \$9,927,340 | \$9,961,850 | \$5,553,670 | \$5,557,180 | \$15,481,010 | \$15,519,030 | | | | | | | | |
| Alamosa | 12 | 12 | 356 | 356 | 23,970 | 24,440 | 132,080 | 132,080 | 156,050 | 156,520 | | | | | | | | |
| Arapahoe | 37 | 38 | 3,764 | 2,389 | 786,130 | 793,660 | 311,180 | 310,650 | 1,097,310 | 1,104,310 | | | | | | | | |
| Archuleta | 8 | 8 | 147 | 147 | 32,700 | 32,700 | 28,610 | 28,610 | 61,310 | 61,310 | | | | | | | | |
| Baca | 6 | 6 | 66 | 66 | 2,550 | 450 | 5,930 | 8,760 | 8,480 | 9,210 | | | | | | | | |
| Bent | 9 | 8 | 51 | 51 | 4,160 | 4,160 | 4,630 | 4,630 | 8,790 | 8,790 | | | | | | | | |
| Boulder | 49 | 49 | 4,019 | 4,018 | 7,521,260 | 7,521,260 | 275,590 | 275,590 | 7,796,850 | 7,796,850 | | | | | | | | |
| Chaffee | 31 | 32 | 696 | 706 | 162,390 | 161,390 | 98,970 | 99,000 | 261,360 | 260,390 | | | | | | | | |
| Cheyenne | 8 | 8 | 96 | 96 | 5,460 | 5,460 | 8,040 | 8,040 | 13,500 | 13,500 | | | | | | | | |
| Clear Creek | 17 | 17 | 285 | 285 | 58,250 | 58,250 | 11,780 | 11,780 | 70,030 | 70,030 | | | | | | | | |
| Conejos | 1 | 1 | 20 | 20 | 550 | 550 | 0 | 0 | 550 | 550 | | | | | | | | |
| Costilla | 1 | 1 | 1 | 1 | 0 | 0 | 400 | 410 | 400 | 410 | | | | | | | | |
| Crowley | 2 | 2 | 32 | 32 | 490 | 490 | 5,990 | 5,990 | 6,480 | 6,480 | | | | | | | | |
| Custer | 4 | 4 | 72 | 72 | 11,350 | 11,360 | 7,600 | 7,600 | 18,950 | 18,960 | | | | | | | | |
| Delta | 26 | 26 | 258 | 258 | 31,840 | 31,840 | 33,770 | 33,770 | 65,610 | 65,610 | | | | | | | | |
| Denver | 9 | 9 | 369 | 363 | 165,020 | 165,020 | 62,380 | 62,380 | 227,400 | 227,400 | | | | | | | | |
| Dolores | 2 | 2 | 30 | 30 | 7,220 | 7,230 | 1,280 | 1,280 | 8,500 | 8,510 | | | | | | | | |
| Douglas | 27 | 27 | 179 | 179 | 125,040 | 125,040 | 46,930 | 46,930 | 171,970 | 171,970 | | | | | | | | |
| Eagle | 42 | 44 | 1,400 | 1,400 | 1,407,930 | 1,401,890 | 392,600 | 392,600 | 1,800,530 | 1,794,490 | | | | | | | | |
| El Paso | 133 | 133 | 5,368 | 5,648 | 1,026,730 | 1,043,090 | 1,265,860 | 1,265,750 | 2,292,590 | 2,308,840 | | | | | | | | |
| Ebert | 5 | 4 | 112 | 112 | 18,100 | 34,840 | 0 | 300 | 18,100 | 35,140 | | | | | | | | |
| Fremont | 53 | 54 | 1,094 | 1,098 | 651,980 | 662,090 | 24,710 | 24,710 | 676,690 | 686,800 | | | | | | | | |
| Garfield | 58 | 58 | 1,803 | 1,803 | 1,460,370 | 1,464,100 | 488,820 | 488,820 | 1,949,190 | 1,952,920 | | | | | | | | |
| Grand | 32 | 32 | 408 | 408 | 213,620 | 213,620 | 296,270 | 292,700 | 509,890 | 506,320 | | | | | | | | |
| Gunnison | 33 | 37 | 845 | 723 | 198,090 | 198,010 | 193,020 | 193,020 | 391,110 | 391,030 | | | | | | | | |
| Hinsdale | 3 | 3 | 47 | 32 | 9,030 | 9,030 | 4,280 | 4,280 | 13,310 | 13,310 | | | | | | | | |
| Huerfano | 8 | 8 | 83 | 83 | 12,130 | 12,130 | 23,320 | 24,900 | 35,450 | 37,030 | | | | | | | | |
| Jackson | 6 | 10 | 69 | 69 | 28,260 | 28,260 | 0 | 0 | 28,260 | 28,260 | | | | | | | | |
| Jefferson | 26 | 22 | 1,912 | 1,912 | 547,050 | 465,100 | 2,147,280 | 2,253,000 | 2,694,330 | 2,718,100 | | | | | | | | |
| Kiowa | 2 | 2 | 15 | 15 | 3,060 | 3,060 | 0 | 0 | 3,060 | 3,060 | | | | | | | | |

| | | | | | | | | |
|---------------|--------------|--------------|---------------------|---------------------|---------------------|---------------------|---------------------|---------------------|
| Kit Carson | 28 | 228 | 34,570 | 34,010 | 240 | 690 | 34,810 | 34,700 |
| La Plata | 47 | 230 | 1,215,890 | 1,220,820 | 68,120 | 68,120 | 1,284,010 | 1,288,940 |
| Lake | 12 | 461 | 82,470 | 81,640 | 16,120 | 33,560 | 98,590 | 115,200 |
| Larimer | 77 | 6,226 | 1,370,330 | 1,370,330 | 5,552,690 | 5,500,300 | 6,923,020 | 6,870,630 |
| Las Animas | 9 | 251 | 17,430 | 13,160 | 34,640 | 34,640 | 52,070 | 47,800 |
| Lincoln | 17 | 135 | 31,870 | 30,970 | 0 | 0 | 31,870 | 30,970 |
| Logan | 12 | 385 | 69,390 | 69,730 | 2,400 | 2,450 | 71,790 | 72,180 |
| Mesa | 50 | 2,115 | 156,760 | 174,900 | 378,320 | 376,660 | 536,080 | 551,660 |
| Mineral | 12 | 168 | 33,690 | 33,680 | 25,050 | 25,050 | 58,740 | 58,730 |
| Moffat | 17 | 682 | 80,080 | 75,970 | 44,470 | 44,560 | 124,550 | 120,530 |
| Montezuma | 37 | 856 | 144,880 | 142,130 | 105,810 | 119,460 | 250,690 | 261,590 |
| Montrose | 40 | 970 | 569,350 | 674,720 | 17,190 | 16,740 | 586,540 | 691,460 |
| Morgan | 22 | 745 | 99,340 | 98,850 | 212,450 | 212,110 | 311,790 | 310,960 |
| Otero | 19 | 303 | 23,510 | 23,510 | 47,500 | 47,500 | 71,010 | 71,010 |
| Ourray | 7 | 64 | 25,480 | 19,690 | 2,800 | 2,800 | 28,280 | 22,490 |
| Park | 7 | 100 | 9,520 | 10,130 | 23,730 | 23,730 | 33,250 | 33,860 |
| Phillips | 1 | 21 | 14,970 | 14,370 | 1,430 | 2,210 | 16,400 | 16,580 |
| Pitkin | 10 | 291 | 942,480 | 917,620 | 5,630 | 5,630 | 948,110 | 923,250 |
| Prowers | 22 | 313 | 47,360 | 47,200 | 17,330 | 17,820 | 64,690 | 65,020 |
| Pueblo | 32 | 1,503 | 478,990 | 481,490 | 427,320 | 495,960 | 908,310 | 977,450 |
| Rio Blanco | 17 | 265 | 73,930 | 73,930 | 34,680 | 34,680 | 108,610 | 108,610 |
| Rio Grande | 20 | 219 | 33,390 | 33,460 | 15,480 | 17,830 | 48,870 | 51,290 |
| Routt | 24 | 694 | 388,840 | 388,840 | 137,400 | 137,400 | 526,240 | 526,240 |
| Saguache | 2 | 10 | 9,800 | 9,800 | 4,070 | 4,070 | 13,870 | 13,870 |
| San Juan | 2 | 27 | 7,770 | 7,770 | 0 | 0 | 7,770 | 7,770 |
| San Miguel | 6 | 70 | 45,070 | 45,070 | 6,480 | 6,480 | 51,550 | 51,550 |
| Sedgwick | 4 | 22 | 3,260 | 2,920 | 980 | 880 | 4,240 | 3,900 |
| Summit | 12 | 388 | 302,410 | 293,190 | 31,920 | 24,320 | 334,330 | 317,510 |
| Teller | 15 | 226 | 89,840 | 89,830 | 32,280 | 32,280 | 122,120 | 122,110 |
| Washington | 5 | 46 | 6,940 | 6,940 | 1,910 | 1,910 | 8,850 | 8,850 |
| Weld | 56 | 4,183 | 3,022,190 | 3,158,900 | 2,290 | 2,290 | 3,024,480 | 3,161,190 |
| Yuma | 6 | 83 | 6,260 | 6,260 | 4,240 | 4,350 | 10,500 | 10,610 |
| Totals | 1,368 | 1,371 | \$33,880,130 | \$34,092,200 | \$18,680,960 | \$18,831,340 | \$52,561,090 | \$52,923,540 |

**RESIDENTIAL
PARTIALLY EXEMPT (TAXABLE PART)**

| County | Number of Parcels | | | | Number of Taxable Units | | | | Value of Land | | | | Value of Improvements | | | | Total Value | |
|---------------|-------------------|-----------|------------|------------|-------------------------|------------------|--------------------|--------------------|--------------------|--------------------|------|------|-----------------------|------|------|------|-------------|--|
| | 1995 | 1996 | 1995 | 1996 | 1995 | 1996 | 1995 | 1996 | 1995 | 1996 | 1995 | 1996 | 1995 | 1996 | 1995 | 1996 | | |
| Arapahoe | 6 | 6 | 5 | 4 | \$19,150 | \$36,670 | \$72,420 | \$26,740 | \$91,570 | \$63,410 | | | | | | | | |
| Boulder | 6 | 5 | 6 | 6 | 195,860 | 199,570 | 440,850 | 757,790 | 636,710 | 957,360 | | | | | | | | |
| Custer | 1 | 1 | 5 | 1 | 970 | 970 | 3,260 | 2,970 | 4,230 | 3,940 | | | | | | | | |
| Delta | 3 | 3 | 5 | 5 | 720 | 620 | 13,970 | 32,330 | 14,690 | 32,950 | | | | | | | | |
| Denver | 8 | 13 | 18 | 13 | 172,370 | 177,580 | 1,186,160 | 1,267,070 | 1,358,530 | 1,444,650 | | | | | | | | |
| Fremont | 4 | 4 | 2 | 4 | 3,360 | 2,890 | 11,970 | 35,830 | 15,330 | 38,720 | | | | | | | | |
| Grand | 2 | 2 | 0 | 0 | 20 | 20 | 0 | 0 | 20 | 20 | | | | | | | | |
| Gunnison | 1 | 1 | 1 | 1 | 650 | 650 | 5,740 | 5,740 | 6,390 | 6,390 | | | | | | | | |
| Jefferson | 4 | 4 | 4 | 4 | 42,550 | 42,180 | 75,150 | 73,650 | 117,700 | 115,830 | | | | | | | | |
| La Plata | 5 | 6 | 10 | 10 | 75,180 | 56,740 | 329,430 | 158,390 | 404,610 | 215,130 | | | | | | | | |
| Larimer | 1 | 1 | 1 | 1 | 1,080 | 1,080 | 1,300 | 1,300 | 2,380 | 2,380 | | | | | | | | |
| Mesa | 1 | 1 | 1 | 1 | 480 | 480 | 17,370 | 17,370 | 17,850 | 17,850 | | | | | | | | |
| Montrose | 0 | 0 | 0 | 2 | 0 | 0 | 1,220 | 1,220 | 1,220 | 1,220 | | | | | | | | |
| Otero | 2 | 2 | 2 | 11 | 1,440 | 1,680 | 57,260 | 69,780 | 58,700 | 71,460 | | | | | | | | |
| Park | 3 | 2 | 1 | 1 | 3,640 | 520 | 3,050 | 0 | 6,690 | 520 | | | | | | | | |
| Pitkin | 2 | 2 | 2 | 2 | 20,510 | 15,430 | 14,810 | 5,910 | 35,320 | 21,340 | | | | | | | | |
| Pueblo | 4 | 4 | 3 | 3 | 7,680 | 7,680 | 68,420 | 68,420 | 76,100 | 76,100 | | | | | | | | |
| Rio Grande | 7 | 7 | 43 | 43 | 7,640 | 6,530 | 80,170 | 70,780 | 87,810 | 77,310 | | | | | | | | |
| Routt | 0 | 2 | 0 | 2 | 0 | 3,900 | 0 | 10,280 | 0 | 14,180 | | | | | | | | |
| Weld | 8 | 0 | 7 | 0 | 4,760 | 0 | 34,730 | 0 | 39,490 | 0 | | | | | | | | |
| Totals | 68 | 66 | 116 | 114 | \$558,060 | \$555,190 | \$2,417,280 | \$2,605,570 | \$2,975,340 | \$3,160,760 | | | | | | | | |



**COMMERCIAL
MERCHANDISING**

| County | Number of Parcels | | Value of Land | | | Value of Improvements | | | Total Value | |
|-------------|-------------------|-------|---------------|--------------|--------------|-----------------------|---------------|---------------|-------------|------|
| | 1995 | 1996 | 1995 | 1996 | 1996 | 1995 | 1996 | 1996 | 1995 | 1996 |
| Adams | 1,314 | 1,302 | \$51,858,260 | \$53,700,840 | \$86,765,940 | \$89,897,930 | \$138,624,200 | \$143,598,770 | | |
| Alamosa | 129 | 127 | 1,331,630 | 1,292,100 | 4,520,760 | 4,550,390 | 5,852,390 | 5,842,490 | | |
| Arapahoe | 551 | 553 | 19,129,900 | 22,026,000 | 29,078,170 | 35,640,320 | 48,208,070 | 57,666,320 | | |
| Archuleta | 75 | 78 | 983,730 | 1,094,730 | 1,728,740 | 1,813,440 | 2,712,470 | 2,908,170 | | |
| Baca | 124 | 126 | 98,570 | 99,700 | 991,570 | 1,019,990 | 1,090,140 | 1,119,690 | | |
| Bent | 46 | 45 | 68,910 | 68,370 | 305,460 | 310,690 | 374,370 | 379,060 | | |
| Boulder | 649 | 659 | 60,151,730 | 60,492,020 | 85,237,580 | 87,535,420 | 145,389,310 | 148,027,440 | | |
| Chaffee | 168 | 164 | 1,792,910 | 1,781,290 | 3,656,390 | 4,330,660 | 5,449,300 | 6,111,950 | | |
| Cheyenne | 27 | 28 | 29,520 | 30,140 | 268,030 | 267,020 | 297,550 | 297,160 | | |
| Clear Creek | 75 | 75 | 385,600 | 400,160 | 2,104,060 | 2,108,410 | 2,489,660 | 2,508,570 | | |
| Conejos | 71 | 69 | 73,790 | 77,290 | 594,980 | 590,710 | 688,770 | 688,000 | | |
| Costilla | 42 | 44 | 55,560 | 56,180 | 123,500 | 133,510 | 179,060 | 189,690 | | |
| Crowley | 32 | 33 | 27,570 | 27,790 | 210,710 | 217,490 | 238,280 | 245,280 | | |
| Custer | 29 | 29 | 81,300 | 87,300 | 311,070 | 332,970 | 392,370 | 420,270 | | |
| Delta | 190 | 191 | 736,890 | 740,600 | 2,776,620 | 2,723,480 | 3,513,510 | 3,464,080 | | |
| Denver | 1,929 | 1,956 | 112,675,530 | 114,559,910 | 142,226,840 | 143,685,470 | 254,902,370 | 258,245,380 | | |
| Dolores | 31 | 30 | 145,880 | 142,440 | 357,030 | 339,600 | 502,910 | 482,040 | | |
| Douglas | 182 | 200 | 12,646,100 | 15,660,830 | 29,680,160 | 47,445,630 | 42,326,260 | 63,126,460 | | |
| Eagle | 463 | 476 | 21,049,690 | 20,900,290 | 37,968,800 | 39,804,580 | 59,018,490 | 60,704,870 | | |
| El Paso | 1,192 | 1,211 | 48,894,840 | 51,152,900 | 107,849,560 | 118,951,350 | 156,744,400 | 170,104,250 | | |
| Elbert | 44 | 47 | 189,290 | 217,280 | 638,260 | 664,180 | 827,570 | 881,460 | | |
| Fremont | 312 | 308 | 2,440,860 | 2,386,310 | 5,728,740 | 5,732,510 | 8,169,600 | 8,118,820 | | |
| Garfield | 260 | 261 | 6,099,130 | 6,239,890 | 14,129,620 | 12,769,250 | 20,228,750 | 19,009,140 | | |
| Gilpin | 39 | 34 | 4,637,630 | 4,283,850 | 453,990 | 497,960 | 5,091,620 | 4,781,810 | | |
| Grand | 94 | 93 | 882,940 | 862,270 | 1,912,110 | 1,898,780 | 2,795,050 | 2,751,050 | | |
| Gunnison | 178 | 177 | 3,174,770 | 3,147,830 | 7,048,280 | 6,989,310 | 10,223,060 | 10,137,140 | | |
| Hinsdale | 33 | 28 | 124,330 | 122,280 | 430,020 | 429,340 | 554,360 | 551,620 | | |
| Huerfano | 62 | 63 | 177,260 | 179,190 | 1,029,750 | 1,049,720 | 1,207,010 | 1,228,910 | | |
| Jackson | 20 | 19 | 47,810 | 43,280 | 400,710 | 380,130 | 448,520 | 423,410 | | |
| Jefferson | 905 | 927 | 56,155,910 | 58,104,400 | 203,433,100 | 211,323,020 | 259,589,010 | 269,427,420 | | |

| | | | | | | | |
|------------|--------|---------------|---------------|-----------------|-----------------|-----------------|-----------------|
| Kiowa | 16 | 17,200 | 17,200 | 109,400 | 109,400 | 126,600 | 126,600 |
| Kit Carson | 104 | 269,320 | 260,010 | 1,113,230 | 1,101,490 | 1,382,550 | 1,361,500 |
| La Plata | 224 | 9,355,450 | 9,382,550 | 16,809,890 | 17,032,190 | 26,165,340 | 26,414,740 |
| Lake | 135 | 329,400 | 307,860 | 1,037,660 | 1,002,840 | 1,367,060 | 1,310,700 |
| Larimer | 964 | 34,423,660 | 35,950,440 | 72,689,050 | 78,864,510 | 107,112,710 | 114,814,950 |
| Las Animas | 134 | 658,980 | 537,530 | 2,926,430 | 2,999,690 | 3,585,410 | 3,537,220 |
| Lincoln | 43 | 231,070 | 234,230 | 638,400 | 656,210 | 869,470 | 890,440 |
| Logan | 150 | 1,092,770 | 1,097,800 | 3,385,930 | 4,771,170 | 4,478,700 | 5,888,970 |
| Mesa | 486 | 5,648,140 | 6,012,570 | 21,935,820 | 20,821,060 | 27,583,960 | 26,833,630 |
| Mineral | 10 | 61,600 | 59,030 | 206,300 | 207,310 | 267,900 | 266,340 |
| Moffat | 96 | 632,380 | 632,380 | 2,803,060 | 2,805,170 | 3,435,440 | 3,437,550 |
| Montezuma | 177 | 1,631,420 | 1,659,980 | 4,596,070 | 4,634,700 | 6,227,490 | 6,294,680 |
| Montrose | 201 | 2,126,270 | 2,187,240 | 7,071,670 | 7,351,740 | 9,197,940 | 9,538,980 |
| Morgan | 185 | 1,182,520 | 1,171,160 | 3,931,050 | 3,971,790 | 5,113,570 | 5,142,950 |
| Otero | 202 | 591,480 | 588,560 | 3,744,390 | 3,693,070 | 4,335,870 | 4,279,630 |
| Ouray | 55 | 618,530 | 676,220 | 1,492,590 | 1,592,850 | 2,111,120 | 2,269,070 |
| Park | 41 | 325,680 | 331,310 | 629,850 | 640,770 | 955,530 | 972,080 |
| Phillips | 58 | 144,480 | 144,130 | 511,550 | 510,610 | 656,030 | 654,740 |
| Pitkin | 233 | 24,201,520 | 25,187,950 | 30,791,590 | 30,740,590 | 54,993,110 | 55,928,540 |
| Prowers | 129 | 615,590 | 616,750 | 1,804,980 | 1,816,750 | 2,420,570 | 2,433,500 |
| Pueblo | 565 | 7,312,810 | 7,326,060 | 22,661,060 | 23,232,890 | 29,973,870 | 30,558,950 |
| Rio Blanco | 64 | 362,810 | 369,480 | 1,133,250 | 1,112,580 | 1,496,060 | 1,482,060 |
| Rio Grande | 72 | 414,200 | 425,260 | 1,446,850 | 1,541,810 | 1,861,050 | 1,967,070 |
| Routt | 134 | 4,483,180 | 4,592,800 | 10,188,540 | 10,184,760 | 14,671,720 | 14,777,560 |
| Saguache | 53 | 86,930 | 86,930 | 825,910 | 866,650 | 912,840 | 953,580 |
| San Juan | 49 | 413,780 | 416,970 | 1,000,590 | 1,028,620 | 1,414,370 | 1,445,590 |
| San Miguel | 102 | 2,653,500 | 2,875,750 | 3,757,760 | 4,512,270 | 6,411,260 | 7,388,020 |
| Sedwick | 33 | 30,120 | 31,030 | 165,430 | 165,820 | 195,550 | 198,850 |
| Summit | 321 | 10,462,320 | 10,412,750 | 29,448,500 | 29,685,580 | 39,910,820 | 40,098,330 |
| Teller | 115 | 3,382,500 | 3,338,900 | 2,918,050 | 3,145,930 | 6,300,550 | 6,484,830 |
| Washington | 40 | 36,630 | 32,070 | 198,850 | 182,770 | 235,480 | 214,840 |
| Weld | 573 | 10,662,930 | 11,745,380 | 28,906,310 | 33,097,100 | 39,569,240 | 44,842,480 |
| Yuma | 102 | 207,300 | 210,790 | 1,404,200 | 1,442,640 | 1,611,500 | 1,653,430 |
| Totals | 15,132 | \$530,814,310 | \$548,914,530 | \$1,054,244,780 | \$1,118,956,590 | \$1,585,059,090 | \$1,667,871,120 |

COMMERCIAL
LODGING

| County | Number of Parcels | | | | Number of Units | | | | Value of Land | | | | Value of Improvements | | | | Total Value | |
|-------------|-------------------|------|--------|--------|-----------------|-------------|-------------|-------------|---------------|-------------|------|------|-----------------------|------|------|------|-------------|--|
| | 1985 | 1986 | 1985 | 1986 | 1985 | 1986 | 1985 | 1986 | 1985 | 1986 | 1985 | 1986 | 1985 | 1986 | 1985 | 1986 | | |
| Adams | 29 | 28 | 1,193 | 1,193 | \$2,580,320 | \$2,649,390 | \$6,641,960 | \$6,838,310 | \$9,222,280 | \$9,487,700 | | | | | | | | |
| Alamosa | 19 | 18 | 239 | 241 | 397,030 | 394,300 | 1,691,060 | 1,791,740 | 2,088,090 | 2,186,040 | | | | | | | | |
| Arapahoe | 51 | 53 | 4,601 | 4,636 | 5,869,440 | 5,548,780 | 28,241,200 | 30,479,840 | 34,110,640 | 36,028,620 | | | | | | | | |
| Archuleta | 19 | 21 | 535 | 664 | 507,430 | 534,290 | 1,416,280 | 1,643,480 | 1,923,710 | 2,177,770 | | | | | | | | |
| Baca | 5 | 5 | 86 | 86 | 12,550 | 12,550 | 69,720 | 135,670 | 82,270 | 148,220 | | | | | | | | |
| Bent | 4 | 5 | 63 | 63 | 7,690 | 7,690 | 111,370 | 111,370 | 119,060 | 119,060 | | | | | | | | |
| Boulder | 67 | 69 | 1,507 | 1,575 | 7,180,410 | 7,294,930 | 19,162,070 | 19,985,260 | 26,342,480 | 27,280,190 | | | | | | | | |
| Chaffee | 66 | 64 | 892 | 1,080 | 1,469,660 | 1,645,470 | 3,263,120 | 4,806,180 | 4,732,780 | 6,451,650 | | | | | | | | |
| Cheyenne | 8 | 8 | 111 | 111 | 18,020 | 18,020 | 120,970 | 111,510 | 138,990 | 129,530 | | | | | | | | |
| Clear Creek | 21 | 25 | 408 | 408 | 286,100 | 300,830 | 1,339,460 | 1,434,670 | 1,625,560 | 1,735,500 | | | | | | | | |
| Conejos | 17 | 14 | 342 | 342 | 66,570 | 75,720 | 361,470 | 400,420 | 428,040 | 476,140 | | | | | | | | |
| Costilla | 4 | 4 | 20 | 20 | 8,060 | 8,060 | 68,230 | 69,890 | 76,290 | 77,950 | | | | | | | | |
| Crowley | 1 | 1 | 20 | 20 | 680 | 680 | 13,770 | 13,770 | 14,450 | 14,450 | | | | | | | | |
| Custer | 10 | 10 | 94 | 102 | 45,880 | 45,880 | 400,220 | 445,150 | 446,100 | 461,030 | | | | | | | | |
| Delta | 29 | 29 | 362 | 362 | 122,100 | 127,100 | 664,990 | 691,080 | 787,090 | 818,180 | | | | | | | | |
| Denver | 118 | 120 | 15,100 | 15,798 | 16,919,380 | 21,092,930 | 67,980,140 | 68,119,360 | 86,899,520 | 89,212,290 | | | | | | | | |
| Dolores | 10 | 6 | 103 | 80 | 107,780 | 102,490 | 237,200 | 213,040 | 344,980 | 315,530 | | | | | | | | |
| Douglas | 6 | 9 | 146 | 249 | 162,200 | 149,830 | 935,470 | 1,164,630 | 1,097,670 | 1,314,460 | | | | | | | | |
| Eagle | 137 | 137 | 2,302 | 2,302 | 17,337,250 | 17,354,080 | 33,791,910 | 32,057,530 | 51,129,160 | 49,411,610 | | | | | | | | |
| El Paso | 163 | 165 | 10,940 | 10,940 | 7,547,310 | 7,618,740 | 39,135,100 | 40,633,530 | 46,682,410 | 48,252,270 | | | | | | | | |
| Ebert | 2 | 2 | 18 | 18 | 4,910 | 4,910 | 21,080 | 18,160 | 25,990 | 23,070 | | | | | | | | |
| Fremont | 34 | 33 | 546 | 540 | 501,840 | 476,030 | 2,114,840 | 2,075,920 | 2,616,680 | 2,551,950 | | | | | | | | |
| Garfield | 56 | 56 | 1,620 | 1,620 | 3,204,640 | 3,203,410 | 9,158,410 | 9,709,080 | 12,363,050 | 12,912,490 | | | | | | | | |
| Gilpin | 9 | 11 | 184 | 190 | 242,720 | 256,110 | 390,650 | 457,440 | 633,370 | 713,550 | | | | | | | | |
| Grand | 108 | 103 | 1,001 | 1,001 | 1,689,200 | 1,715,220 | 6,649,510 | 8,119,080 | 8,338,710 | 9,634,300 | | | | | | | | |
| Gunnison | 104 | 102 | 1,807 | 1,804 | 2,214,520 | 2,238,420 | 14,714,030 | 11,076,130 | 16,928,550 | 13,314,550 | | | | | | | | |
| Hinsdale | 41 | 34 | 469 | 487 | 696,840 | 698,620 | 1,532,280 | 1,548,600 | 2,229,120 | 2,247,220 | | | | | | | | |
| Huerfano | 16 | 15 | 156 | 156 | 102,420 | 102,970 | 449,370 | 456,760 | 551,790 | 559,730 | | | | | | | | |
| Jackson | 22 | 19 | 162 | 108 | 172,510 | 172,510 | 550,450 | 558,160 | 722,960 | 730,670 | | | | | | | | |
| Jefferson | 49 | 47 | 3,148 | 3,137 | 4,458,420 | 4,471,340 | 17,158,790 | 17,486,640 | 21,617,210 | 21,957,980 | | | | | | | | |

| | | | | | | | | |
|------------|-------|-------|--------|---------------|---------------|---------------|---------------|---------------|
| Kiowa | 2 | 2 | 52 | 3,860 | 3,860 | 45,440 | 49,300 | 49,300 |
| Kit Carson | 16 | 15 | 490 | 117,840 | 116,430 | 648,250 | 766,090 | 830,220 |
| La Plata | 100 | 114 | 2,139 | 6,291,540 | 6,591,520 | 16,740,900 | 23,032,440 | 24,037,760 |
| Lake | 22 | 22 | 230 | 113,860 | 113,030 | 768,410 | 882,270 | 880,020 |
| Larimer | 238 | 246 | 5,072 | 6,015,960 | 6,320,460 | 23,131,580 | 24,147,540 | 30,477,420 |
| Las Animas | 15 | 15 | 400 | 140,770 | 142,330 | 1,269,340 | 1,410,110 | 1,411,670 |
| Lincoln | 17 | 18 | 292 | 170,120 | 187,950 | 866,850 | 1,036,970 | 1,385,090 |
| Logan | 27 | 26 | 506 | 70,990 | 70,480 | 1,154,950 | 1,225,940 | 1,226,720 |
| Mesa | 54 | 51 | 2,358 | 1,077,030 | 969,590 | 9,792,350 | 10,869,380 | 10,950,980 |
| Mineral | 16 | 15 | 44 | 48,190 | 47,240 | 166,260 | 200,010 | 247,250 |
| Moffat | 26 | 25 | 651 | 228,100 | 224,470 | 1,036,560 | 1,021,960 | 1,246,430 |
| Montezuma | 39 | 39 | 1,678 | 585,690 | 581,520 | 3,496,840 | 3,433,400 | 4,014,920 |
| Montrose | 27 | 27 | 103 | 536,600 | 548,160 | 2,525,040 | 2,893,230 | 3,441,390 |
| Morgan | 13 | 14 | 360 | 154,850 | 194,900 | 1,057,240 | 1,224,960 | 1,419,860 |
| Otero | 14 | 14 | 299 | 45,050 | 50,680 | 717,430 | 738,520 | 789,200 |
| Ourray | 43 | 40 | 448 | 804,560 | 792,560 | 2,932,450 | 3,025,650 | 3,818,210 |
| Park | 22 | 22 | 184 | 178,060 | 178,060 | 714,680 | 892,740 | 892,750 |
| Phillips | 3 | 3 | 55 | 16,410 | 16,410 | 72,130 | 88,540 | 88,540 |
| Pitkin | 138 | 130 | 4,245 | 31,047,750 | 30,410,960 | 41,156,700 | 37,049,790 | 67,460,750 |
| Prowers | 14 | 14 | 379 | 182,040 | 182,040 | 836,200 | 836,200 | 1,018,240 |
| Pueblo | 31 | 29 | 1,332 | 1,188,760 | 1,220,580 | 5,243,420 | 5,008,050 | 6,228,630 |
| Rio Blanco | 7 | 7 | 108 | 71,820 | 71,050 | 334,030 | 331,900 | 402,950 |
| Rio Grande | 19 | 19 | 464 | 300,450 | 295,310 | 1,315,270 | 1,288,560 | 1,583,870 |
| Routt | 26 | 25 | 1,033 | 3,034,910 | 2,984,560 | 8,395,910 | 8,855,800 | 11,820,360 |
| Saguache | 2 | 2 | 14 | 16,830 | 16,830 | 149,220 | 149,220 | 166,050 |
| San Juan | 12 | 12 | 110 | 195,830 | 216,750 | 634,650 | 665,250 | 882,000 |
| San Miguel | 19 | 19 | 279 | 1,927,780 | 2,086,650 | 3,216,530 | 3,794,690 | 5,881,340 |
| Sedgwick | 4 | 5 | 64 | 7,080 | 7,080 | 74,150 | 81,230 | 81,230 |
| Summit | 63 | 62 | 2,177 | 4,092,350 | 4,206,200 | 15,909,710 | 16,256,490 | 20,462,690 |
| Teller | 29 | 32 | 402 | 741,150 | 838,810 | 2,027,790 | 2,801,430 | 3,640,240 |
| Washington | 10 | 9 | 25 | 8,510 | 7,910 | 61,030 | 56,820 | 64,730 |
| Weld | 25 | 25 | 562 | 800,140 | 846,170 | 3,406,500 | 4,379,460 | 5,225,630 |
| Yuma | 9 | 9 | 142 | 33,210 | 31,120 | 281,710 | 276,410 | 307,530 |
| Totals | 2,325 | 2,320 | 74,878 | \$136,182,070 | \$138,872,970 | \$408,564,640 | \$414,534,700 | \$553,407,670 |

COMMERCIAL
OFFICES

| County | Number of Parcels | | Value of Land | | | Value of Improvements | | | Total Value | |
|-------------|-------------------|-------|---------------|--------------|--------------|-----------------------|--------------|--------------|--------------|------|
| | 1995 | 1996 | 1995 | 1996 | 1995 | 1996 | 1995 | 1996 | 1995 | 1996 |
| | Adams | 303 | 307 | \$10,548,640 | \$10,727,570 | \$27,665,880 | \$27,998,290 | \$38,214,520 | \$38,725,860 | |
| Alamosa | 57 | 56 | 220,880 | 211,430 | 1,402,630 | 1,401,940 | 1,623,510 | 1,613,370 | | |
| Arapahoe | 815 | 835 | 65,249,770 | 67,079,310 | 271,297,990 | 270,855,640 | 336,547,760 | 337,934,950 | | |
| Archuleta | 43 | 51 | 408,440 | 435,900 | 762,060 | 920,580 | 1,168,500 | 1,356,480 | | |
| Baca | 21 | 22 | 12,640 | 12,760 | 222,790 | 287,570 | 235,430 | 300,330 | | |
| Bent | 10 | 11 | 7,840 | 8,810 | 55,040 | 56,270 | 62,880 | 65,080 | | |
| Boulder | 622 | 660 | 36,014,510 | 39,565,500 | 109,798,890 | 116,475,370 | 145,813,400 | 156,040,870 | | |
| Chaffee | 64 | 60 | 587,400 | 582,270 | 1,730,770 | 1,786,550 | 2,318,170 | 2,368,920 | | |
| Cheyenne | 5 | 5 | 4,580 | 4,580 | 167,560 | 172,780 | 172,140 | 177,360 | | |
| Clear Creek | 13 | 14 | 40,120 | 61,870 | 234,560 | 283,860 | 274,680 | 345,730 | | |
| Conejos | 16 | 18 | 10,640 | 12,090 | 92,400 | 245,930 | 103,040 | 258,020 | | |
| Costilla | 6 | 6 | 6,390 | 6,400 | 32,830 | 34,030 | 39,220 | 40,430 | | |
| Crowley | 4 | 4 | 2,480 | 2,480 | 18,760 | 18,760 | 21,240 | 21,240 | | |
| Custer | 19 | 22 | 63,450 | 87,120 | 267,350 | 352,010 | 330,800 | 439,130 | | |
| Delta | 74 | 76 | 239,300 | 244,840 | 827,450 | 946,810 | 1,066,750 | 1,191,650 | | |
| Denver | 1,739 | 1,754 | 118,505,150 | 121,246,740 | 457,884,600 | 495,175,170 | 576,389,750 | 616,421,910 | | |
| Dolores | 4 | 5 | 22,610 | 31,130 | 111,950 | 156,140 | 134,560 | 187,270 | | |
| Douglas | 112 | 117 | 5,080,120 | 5,762,450 | 20,915,090 | 23,662,010 | 25,995,210 | 29,424,460 | | |
| Eagle | 209 | 212 | 4,484,170 | 4,499,070 | 11,758,110 | 11,921,710 | 16,222,280 | 16,420,780 | | |
| El Paso | 930 | 927 | 27,963,870 | 27,673,520 | 99,253,500 | 100,704,110 | 127,217,370 | 128,377,630 | | |
| Elbert | 25 | 23 | 58,050 | 63,300 | 359,030 | 372,420 | 417,080 | 435,720 | | |
| Fremont | 79 | 89 | 625,130 | 771,150 | 2,541,800 | 2,911,820 | 3,166,930 | 3,682,970 | | |
| Garfield | 127 | 130 | 2,239,050 | 2,273,150 | 5,439,340 | 5,222,340 | 7,678,390 | 7,495,490 | | |
| Gipin | 23 | 14 | 1,456,670 | 1,371,210 | 478,430 | 640,950 | 1,935,100 | 2,012,160 | | |
| Grand | 49 | 48 | 628,810 | 624,880 | 1,201,710 | 1,013,510 | 1,830,520 | 1,638,390 | | |
| Gunnison | 60 | 65 | 470,860 | 520,990 | 1,711,080 | 1,732,680 | 2,181,940 | 2,253,670 | | |
| Hinsdale | 7 | 6 | 27,190 | 23,680 | 76,510 | 79,050 | 102,700 | 102,730 | | |
| Huerfano | 29 | 29 | 88,820 | 88,570 | 552,230 | 530,240 | 641,050 | 618,810 | | |
| Jackson | 4 | 4 | 7,530 | 7,530 | 29,970 | 29,970 | 37,500 | 37,500 | | |
| Jefferson | 1,067 | 1,089 | 49,395,950 | 49,671,570 | 146,143,880 | 149,654,090 | 195,539,930 | 199,325,660 | | |

| | | | | | | | |
|---------------|--------------|----------------------|----------------------|------------------------|------------------------|------------------------|------------------------|
| Kiowa | 4 | 3,050 | 3,050 | 25,310 | 25,310 | 28,360 | 28,360 |
| Kitt Carson | 36 | 57,240 | 57,240 | 432,250 | 427,730 | 489,490 | 484,970 |
| La Plata | 185 | 4,212,440 | 5,373,510 | 7,248,800 | 8,271,900 | 11,461,240 | 13,645,410 |
| Lake | 32 | 80,840 | 62,660 | 245,830 | 187,740 | 326,670 | 250,400 |
| Larimer | 685 | 11,200,830 | 12,438,870 | 41,797,190 | 46,689,170 | 52,998,020 | 59,128,040 |
| Las Animas | 38 | 77,050 | 79,220 | 540,510 | 608,290 | 617,560 | 687,510 |
| Lincoln | 20 | 41,320 | 44,640 | 237,000 | 267,540 | 278,320 | 312,180 |
| Logan | 65 | 161,550 | 165,330 | 624,010 | 626,010 | 785,560 | 791,340 |
| Mesa | 285 | 2,085,020 | 1,852,980 | 10,594,770 | 10,338,630 | 12,679,790 | 12,189,610 |
| Mineral | 4 | 8,590 | 8,590 | 34,610 | 34,610 | 43,200 | 43,200 |
| Moffat | 39 | 163,080 | 163,080 | 451,990 | 449,700 | 615,070 | 612,780 |
| Montezuma | 53 | 400,380 | 432,970 | 915,350 | 1,046,200 | 1,315,730 | 1,479,170 |
| Montrose | 139 | 919,630 | 999,190 | 3,301,450 | 3,574,650 | 4,221,080 | 4,573,840 |
| Morgan | 80 | 420,830 | 426,480 | 1,719,830 | 1,880,590 | 2,140,660 | 2,307,070 |
| Otero | 60 | 112,400 | 112,770 | 974,980 | 982,600 | 1,087,380 | 1,095,370 |
| Ouray | 19 | 260,510 | 276,710 | 597,100 | 749,650 | 857,610 | 1,026,360 |
| Park | 42 | 279,160 | 325,240 | 566,850 | 650,210 | 846,010 | 975,450 |
| Phillips | 21 | 26,260 | 23,560 | 171,900 | 148,440 | 198,160 | 172,000 |
| Pitkin | 261 | 10,451,770 | 10,097,320 | 14,529,270 | 14,746,050 | 24,981,040 | 24,843,370 |
| Prowers | 38 | 155,300 | 155,430 | 466,830 | 485,610 | 622,130 | 641,040 |
| Pueblo | 197 | 2,188,440 | 2,171,910 | 8,728,830 | 8,854,190 | 10,917,270 | 11,026,100 |
| Rio Blanco | 22 | 132,910 | 133,210 | 926,680 | 967,930 | 1,059,590 | 1,101,140 |
| Rio Grande | 49 | 134,160 | 135,690 | 671,790 | 707,610 | 805,950 | 843,300 |
| Routt | 71 | 1,855,700 | 1,916,100 | 4,203,850 | 4,370,030 | 6,059,550 | 6,286,130 |
| Saguache | 16 | 19,260 | 19,100 | 140,840 | 146,500 | 160,100 | 165,600 |
| San Juan | 1 | 510 | 500 | 1,730 | 1,730 | 2,240 | 2,230 |
| San Miguel | 106 | 2,275,400 | 2,160,550 | 3,393,770 | 3,715,090 | 5,669,170 | 5,875,640 |
| Sedgwick | 10 | 6,960 | 6,960 | 61,090 | 61,090 | 68,050 | 68,050 |
| Summit | 133 | 2,044,350 | 3,088,860 | 4,335,010 | 4,578,690 | 6,379,360 | 7,667,550 |
| Teller | 60 | 897,150 | 872,000 | 1,791,430 | 2,289,530 | 2,688,580 | 3,161,530 |
| Washington | 20 | 14,870 | 16,240 | 109,400 | 124,280 | 124,270 | 140,520 |
| Weld | 294 | 3,997,130 | 4,398,140 | 18,954,940 | 21,633,030 | 22,952,070 | 26,031,170 |
| Yuma | 43 | 76,570 | 78,590 | 652,320 | 724,820 | 728,890 | 803,410 |
| Totals | 9,664 | \$369,209,720 | \$381,768,560 | \$1,292,480,800 | \$1,358,005,750 | \$1,661,690,520 | \$1,737,774,310 |

**COMMERCIAL
RECREATION**

| County | Number of Parcels | | Value of Land | | | Value of Improvements | | | Total Value | |
|-------------|-------------------|------|---------------|------------|-------------|-----------------------|-------------|-------------|-------------|--|
| | 1995 | 1996 | 1995 | 1996 | 1996 | 1995 | 1996 | 1995 | 1996 | |
| Adams | 20 | 20 | \$1,057,840 | \$976,270 | \$1,450,620 | \$1,322,030 | \$2,508,260 | \$2,298,300 | | |
| Alamosa | 11 | 11 | 242,740 | 240,740 | 485,030 | 467,360 | 707,770 | 708,100 | | |
| Archaeos | 104 | 110 | 13,110,410 | 12,358,210 | 11,825,040 | 11,735,260 | 24,935,450 | 24,093,470 | | |
| Archuleta | 8 | 9 | 76,750 | 83,930 | 581,490 | 592,020 | 658,240 | 675,950 | | |
| Baca | 4 | 4 | 3,480 | 3,480 | 27,400 | 26,790 | 30,880 | 30,270 | | |
| Bent | 2 | 3 | 1,940 | 1,940 | 11,480 | 11,480 | 13,420 | 13,420 | | |
| Boulder | 30 | 30 | 6,165,020 | 6,419,000 | 5,092,660 | 6,237,960 | 11,257,680 | 12,656,960 | | |
| Chaffee | 36 | 35 | 407,110 | 405,480 | 1,107,820 | 1,100,300 | 1,514,930 | 1,505,780 | | |
| Cheyenne | 3 | 3 | 3,990 | 5,110 | 27,600 | 26,450 | 31,590 | 31,560 | | |
| Clear Creek | 3 | 4 | 37,460 | 40,140 | 1,486,230 | 1,680,700 | 1,523,690 | 1,720,840 | | |
| Conejos | 12 | 12 | 55,890 | 55,890 | 62,730 | 62,430 | 118,620 | 118,320 | | |
| Custer | 11 | 11 | 100,990 | 100,990 | 289,460 | 298,160 | 390,450 | 399,150 | | |
| Delta | 10 | 9 | 26,120 | 24,600 | 76,050 | 68,020 | 102,170 | 92,620 | | |
| Denver | 142 | 142 | 12,412,290 | 13,918,290 | 14,853,550 | 15,690,130 | 27,265,840 | 29,608,420 | | |
| Dolores | 1 | 1 | 15,540 | 15,540 | 10,440 | 7,270 | 25,980 | 22,810 | | |
| Douglas | 63 | 70 | 2,952,870 | 3,296,540 | 6,765,650 | 7,212,810 | 9,718,520 | 20,332,260 | | |
| Eagle | 73 | 77 | 17,967,930 | 21,248,800 | 14,263,730 | 17,035,720 | 32,231,560 | 33,744,250 | | |
| El Paso | 91 | 96 | 4,794,500 | 5,578,120 | 10,586,800 | 12,495,450 | 15,381,300 | 5,594,490 | | |
| Elbert | 2 | 2 | 31,000 | 31,000 | 18,160 | 16,370 | 49,160 | 734,830 | | |
| Fremont | 30 | 29 | 317,360 | 316,670 | 715,500 | 703,830 | 1,032,860 | 2,201,500 | | |
| Garfield | 11 | 11 | 1,125,080 | 1,125,080 | 1,823,560 | 1,884,830 | 2,948,640 | 3,395,840 | | |
| Gilpin | 2 | 2 | 232,480 | 232,480 | 51,190 | 37,230 | 283,670 | 1,285,380 | | |
| Grand | 14 | 15 | 244,490 | 260,090 | 2,250,870 | 2,270,760 | 2,495,360 | 347,940 | | |
| Gunnison | 21 | 21 | 1,534,070 | 578,400 | 1,292,460 | 1,052,900 | 2,826,530 | 1,101,160 | | |
| Hinckley | 5 | 5 | 24,550 | 24,550 | 87,850 | 87,850 | 112,400 | 67,330 | | |
| Huerfano | 11 | 9 | 65,320 | 42,230 | 568,520 | 522,760 | 633,840 | 54,850 | | |
| Jackson | 3 | 2 | 20,970 | 5,800 | 67,490 | 42,780 | 88,460 | 89,430 | | |
| Jefferson | 28 | 29 | 2,530,810 | 2,499,440 | 5,902,910 | 5,490,830 | 8,433,720 | 6,021,160 | | |
| Kiowa | 5 | 5 | 3,530 | 3,530 | 12,620 | 12,620 | 16,150 | 229,760 | | |
| Kit Carson | 6 | 7 | 10,060 | 12,340 | 79,070 | 83,630 | 89,130 | 6,009,560 | | |

| | | | | | | | | |
|---------------|--------------|--------------|---------------------|---------------------|----------------------|----------------------|----------------------|----------------------|
| La Plata | 77 | 76 | 3,284,250 | 3,248,970 | 4,987,360 | 3,521,720 | 8,271,610 | 3,286,860 |
| Lake | 13 | 5 | 43,190 | 40,760 | 228,300 | 226,230 | 271,490 | 326,710 |
| Larimer | 64 | 64 | 2,989,990 | 3,073,170 | 5,061,990 | 5,997,220 | 8,051,980 | 4,962,820 |
| Las Animas | 5 | 7 | 29,270 | 33,120 | 81,230 | 220,690 | 110,500 | 848,530 |
| Lincoln | 3 | 3 | 8,570 | 8,570 | 37,910 | 37,910 | 46,480 | 77,770 |
| Logan | 16 | 9 | 111,730 | 111,770 | 285,700 | 285,950 | 397,430 | 573,620 |
| Mesa | 46 | 46 | 862,130 | 875,570 | 2,126,250 | 1,889,650 | 2,988,380 | 1,475,580 |
| Mineral | 2 | 2 | 11,360 | 11,360 | 909,070 | 815,410 | 820,430 | 99,490 |
| Moffat | 5 | 4 | 30,140 | 25,860 | 116,210 | 69,200 | 146,350 | 413,790 |
| Montezuma | 4 | 4 | 41,530 | 41,530 | 170,740 | 173,120 | 212,270 | 48,010 |
| Montrose | 14 | 14 | 246,530 | 255,350 | 419,770 | 461,850 | 666,300 | 9,673,350 |
| Morgan | 41 | 40 | 317,720 | 299,300 | 616,210 | 600,010 | 933,930 | 380,290 |
| Otero | 3 | 3 | 14,630 | 14,630 | 88,130 | 88,130 | 102,760 | 3,299,220 |
| Ouray | 1 | 2 | 72,830 | 130,850 | 246,000 | 387,930 | 318,830 | 1,314,120 |
| Park | 1 | 1 | 3,340 | 3,340 | 6,480 | 6,480 | 9,820 | 146,180 |
| Phillips | 3 | 2 | 4,350 | 1,730 | 15,690 | 14,380 | 20,040 | 117,940 |
| Pitkin | 25 | 26 | 4,130,310 | 3,577,440 | 6,539,780 | 9,418,000 | 10,670,090 | 6,137,090 |
| Prowers | 5 | 5 | 22,850 | 22,850 | 80,990 | 80,990 | 103,840 | 35,940 |
| Pueblo | 59 | 60 | 1,415,800 | 1,318,350 | 3,548,930 | 3,284,590 | 4,964,730 | 11,910,930 |
| Rio Blanco | 26 | 27 | 158,590 | 149,890 | 1,039,540 | 1,183,270 | 1,198,130 | 1,359,840 |
| Rio Grande | 6 | 6 | 116,790 | 101,950 | 153,670 | 142,840 | 270,460 | 2,677,260 |
| Routt | 20 | 15 | 2,492,730 | 2,103,110 | 2,855,070 | 2,780,460 | 5,347,800 | 2,176,410 |
| Saguache | 10 | 10 | 12,020 | 12,020 | 116,700 | 116,210 | 128,720 | 128,230 |
| San Miguel | 7 | 9 | 2,919,720 | 538,090 | 1,367,210 | 2,559,650 | 4,286,930 | 3,097,740 |
| Sedgwick | 4 | 3 | 2,520 | 2,520 | 13,090 | 13,090 | 15,610 | 15,610 |
| Summit | 30 | 29 | 4,733,970 | 4,733,930 | 10,585,400 | 10,592,580 | 15,319,370 | 15,326,510 |
| Teller | 28 | 31 | 382,250 | 315,530 | 1,078,770 | 1,209,950 | 1,461,020 | 1,525,480 |
| Washington | 2 | 5 | 5,290 | 5,720 | 9,210 | 9,740 | 14,500 | 15,460 |
| Weld | 45 | 48 | 1,052,550 | 1,405,890 | 1,943,500 | 2,575,310 | 2,996,050 | 3,981,200 |
| Yuma | 4 | 3 | 12,480 | 7,470 | 73,300 | 73,300 | 85,780 | 80,770 |
| Totals | 1,331 | 1,343 | \$91,101,720 | \$92,375,320 | \$126,556,180 | \$137,112,590 | \$217,657,900 | \$230,698,480 |

COMMERCIAL
SPECIAL PURPOSE

| County | Number of Parcels | | Value of Land | | Value of Improvements | | Total Value | |
|------------|-------------------|-------|---------------|--------------|-----------------------|--------------|--------------|--------------|
| | 1995 | 1996 | 1995 | 1996 | 1995 | 1996 | 1995 | 1996 |
| Adams | 779 | 809 | \$25,695,140 | \$26,903,540 | \$40,549,820 | \$41,387,130 | \$66,244,960 | \$68,290,670 |
| Alamosa | 168 | 168 | 1,006,470 | 1,004,980 | 4,638,710 | 4,788,140 | 5,645,180 | 5,793,120 |
| Arapahoe | 1,293 | 1,298 | 55,009,970 | 55,873,530 | 78,196,710 | 99,047,080 | 133,206,680 | 154,920,610 |
| Archuleta | 70 | 74 | 844,660 | 866,360 | 1,733,950 | 1,767,440 | 2,578,610 | 2,633,800 |
| Baca | 52 | 52 | 76,910 | 75,270 | 547,850 | 525,440 | 624,760 | 600,710 |
| Bent | 75 | 78 | 100,000 | 102,440 | 686,270 | 703,700 | 786,270 | 806,140 |
| Boulder | 869 | 888 | 45,371,770 | 46,821,890 | 53,487,990 | 55,348,190 | 98,859,760 | 102,170,080 |
| Chaffee | 154 | 150 | 1,820,170 | 1,902,920 | 4,189,800 | 4,160,850 | 6,009,970 | 6,063,770 |
| Cheyenne | 72 | 76 | 125,790 | 126,210 | 762,140 | 750,720 | 887,930 | 876,930 |
| ClearCreek | 113 | 107 | 675,040 | 592,430 | 2,348,150 | 2,351,550 | 3,023,190 | 3,044,010 |
| Conejos | 69 | 69 | 88,890 | 89,800 | 446,940 | 437,600 | 535,830 | 527,400 |
| Cosilla | 37 | 43 | 42,750 | 51,090 | 213,900 | 239,740 | 256,650 | 290,830 |
| Crowley | 37 | 37 | 27,650 | 27,650 | 253,590 | 253,590 | 281,240 | 281,240 |
| Custer | 38 | 38 | 150,010 | 149,930 | 493,170 | 531,630 | 643,180 | 681,560 |
| Delta | 235 | 246 | 875,040 | 908,690 | 3,558,110 | 3,705,720 | 4,433,150 | 4,614,410 |
| Denver | 2,998 | 3,009 | 112,879,690 | 115,065,020 | 48,077,080 | 45,277,640 | 160,956,770 | 160,342,660 |
| Dolores | 26 | 24 | 84,740 | 79,210 | 301,270 | 295,110 | 386,010 | 374,320 |
| Douglas | 292 | 297 | 8,685,980 | 9,405,040 | 18,539,720 | 19,698,580 | 27,225,700 | 29,103,620 |
| Eagle | 76 | 88 | 5,248,880 | 5,877,060 | 6,724,400 | 7,763,450 | 11,973,280 | 13,640,510 |
| El Paso | 1,692 | 1,776 | 39,114,790 | 40,895,260 | 87,167,940 | 91,198,990 | 126,282,730 | 132,034,250 |
| Ebert | 83 | 84 | 294,510 | 312,570 | 1,344,240 | 1,166,310 | 1,638,750 | 1,478,880 |
| Fremont | 244 | 255 | 1,990,760 | 2,189,620 | 4,975,980 | 5,551,640 | 6,966,740 | 7,741,260 |
| Garfield | 299 | 313 | 7,520,450 | 7,781,000 | 9,881,390 | 10,771,000 | 17,401,840 | 18,552,000 |
| Gilpin | 15 | 11 | 427,520 | 741,340 | 413,760 | 1,735,970 | 841,280 | 2,477,310 |
| Grand | 172 | 175 | 1,933,270 | 1,968,960 | 3,882,130 | 4,123,510 | 5,815,400 | 6,092,470 |
| Gunnison | 154 | 158 | 3,078,190 | 3,077,210 | 7,152,520 | 6,917,250 | 10,230,710 | 9,994,460 |
| Hinsdale | 10 | 11 | 57,500 | 66,200 | 214,440 | 227,760 | 271,940 | 293,960 |
| Huerfano | 88 | 91 | 252,970 | 261,250 | 1,137,110 | 1,205,910 | 1,390,080 | 1,467,160 |
| Jackeon | 28 | 30 | 88,590 | 88,590 | 364,040 | 364,040 | 452,630 | 452,630 |
| Jefferson | 744 | 764 | 23,571,300 | 24,728,750 | 52,632,110 | 55,693,570 | 76,203,410 | 80,422,320 |

| | | | | | | | | |
|--------------|---------------|---------------|----------------------|----------------------|----------------------|----------------------|------------------------|------------------------|
| Kiowa | 48 | 47 | 20,450 | 19,650 | 190,690 | 189,530 | 211,140 | 209,180 |
| Kitt Carson | 149 | 148 | 460,790 | 416,490 | 1,949,450 | 1,959,630 | 2,410,240 | 2,376,120 |
| La Plata | 254 | 251 | 7,538,620 | 8,250,860 | 13,956,300 | 16,258,240 | 21,494,920 | 24,509,100 |
| Lake | 70 | 70 | 331,350 | 341,880 | 989,210 | 1,135,630 | 1,320,560 | 1,477,510 |
| Larimer | 1,108 | 1,135 | 23,304,540 | 24,833,520 | 53,794,840 | 58,999,050 | 77,099,380 | 83,832,570 |
| Las Animas | 135 | 137 | 553,160 | 550,530 | 1,989,160 | 2,015,900 | 2,542,320 | 2,566,430 |
| Lincoln | 87 | 86 | 559,530 | 561,240 | 1,790,160 | 1,860,630 | 2,349,690 | 2,421,870 |
| Logan | 444 | 203 | 1,311,910 | 1,284,250 | 5,664,090 | 5,506,060 | 6,976,000 | 6,790,310 |
| Mesa | 720 | 722 | 6,843,950 | 6,636,600 | 25,146,860 | 23,520,380 | 31,990,810 | 30,156,980 |
| Mineral | 16 | 16 | 60,470 | 79,820 | 246,840 | 278,730 | 307,310 | 358,650 |
| Moffat | 102 | 103 | 623,800 | 645,270 | 1,718,160 | 1,826,830 | 2,341,960 | 2,472,100 |
| Montezuma | 233 | 233 | 1,928,300 | 1,987,370 | 4,285,050 | 4,549,700 | 6,213,350 | 6,537,070 |
| Montrose | 327 | 327 | 2,860,120 | 2,899,160 | 7,802,260 | 8,237,460 | 10,662,380 | 11,136,620 |
| Morgan | 255 | 260 | 1,640,460 | 1,654,060 | 7,968,220 | 8,163,910 | 9,608,680 | 9,817,970 |
| Otero | 178 | 178 | 409,700 | 411,400 | 3,006,180 | 2,962,330 | 3,415,880 | 3,373,730 |
| Ouray | 31 | 39 | 579,950 | 592,230 | 1,184,030 | 1,500,440 | 1,763,980 | 2,032,670 |
| Park | 102 | 99 | 803,670 | 743,330 | 1,697,460 | 1,640,130 | 2,501,130 | 2,383,460 |
| Phillips | 105 | 97 | 134,530 | 143,890 | 2,566,620 | 2,562,560 | 2,701,150 | 2,706,450 |
| Pitkin | 131 | 152 | 10,751,250 | 10,744,570 | 8,652,350 | 9,485,180 | 20,403,600 | 20,229,750 |
| Prowers | 209 | 211 | 904,260 | 916,760 | 2,713,820 | 2,830,530 | 3,618,080 | 3,747,280 |
| Pueblo | 1,035 | 1,069 | 13,187,710 | 13,544,380 | 33,629,560 | 35,578,520 | 46,817,270 | 49,122,900 |
| Rio Blanco | 66 | 76 | 337,740 | 361,820 | 1,298,390 | 1,297,340 | 1,636,130 | 1,659,160 |
| Rio Grande | 221 | 225 | 1,053,970 | 1,043,120 | 3,807,130 | 3,968,180 | 4,861,000 | 5,011,300 |
| Routt | 128 | 125 | 4,549,890 | 4,309,150 | 6,083,360 | 5,878,820 | 10,633,250 | 10,187,970 |
| Saguache | 45 | 45 | 56,710 | 56,490 | 436,860 | 404,170 | 493,570 | 460,660 |
| San Juan | 37 | 37 | 372,720 | 356,120 | 803,670 | 787,460 | 1,176,390 | 1,143,580 |
| San Miguel | 142 | 102 | 3,679,450 | 3,533,760 | 4,944,640 | 4,719,700 | 6,624,090 | 8,253,460 |
| Sedgwick | 66 | 69 | 101,080 | 104,040 | 703,490 | 731,160 | 804,570 | 835,200 |
| Summit | 192 | 188 | 7,879,560 | 8,056,120 | 15,025,960 | 15,240,380 | 22,905,520 | 23,296,500 |
| Teller | 148 | 143 | 2,609,860 | 2,537,650 | 4,866,240 | 4,066,680 | 7,476,100 | 6,604,330 |
| Washington | 60 | 68 | 55,400 | 56,490 | 500,440 | 513,780 | 555,840 | 570,270 |
| Weld | 823 | 849 | 11,003,240 | 11,557,970 | 32,560,380 | 34,763,620 | 43,563,620 | 46,321,590 |
| Yuma | 113 | 110 | 271,870 | 272,200 | 2,306,210 | 2,492,160 | 2,578,080 | 2,764,360 |
| Total | 18,762 | 18,839 | \$443,919,310 | \$457,576,100 | \$690,193,310 | \$733,854,100 | \$1,134,112,620 | \$1,191,430,200 |

**COMMERCIAL
WAREHOUSE/STORAGE**

| County | Number of Parcels | | Value of Land | | | Value of Improvements | | | Total Value | |
|-------------|-------------------|-------|---------------|--------------|--------------|-----------------------|---------------|---------------|-------------|------|
| | 1995 | 1996 | 1995 | 1996 | 1995 | 1996 | 1995 | 1996 | 1995 | 1996 |
| Adams | 688 | 703 | \$32,892,850 | \$33,982,880 | \$98,619,180 | \$103,849,470 | \$131,512,030 | \$137,832,350 | | |
| Alamosa | 62 | 62 | 173,590 | 185,950 | 667,530 | 806,830 | 841,120 | 992,780 | | |
| Arapahoe | 1,032 | 1,053 | 37,492,240 | 38,200,590 | 97,951,110 | 99,228,940 | 135,443,350 | 137,429,530 | | |
| Archuleta | 22 | 25 | 165,990 | 169,410 | 370,510 | 541,000 | 536,500 | 710,410 | | |
| Baca | 45 | 45 | 49,470 | 47,320 | 692,060 | 696,400 | 741,530 | 743,720 | | |
| Bent | 32 | 31 | 26,740 | 28,450 | 117,710 | 99,370 | 144,450 | 127,820 | | |
| Boulder | 292 | 302 | 15,336,550 | 15,684,910 | 28,006,490 | 29,187,170 | 43,343,040 | 44,872,080 | | |
| Chaffee | 42 | 42 | 327,220 | 344,420 | 710,400 | 816,200 | 1,037,620 | 1,160,620 | | |
| Cheyenne | 7 | 8 | 13,730 | 14,090 | 1,000,040 | 1,011,890 | 1,019,770 | 1,025,980 | | |
| Clear Creek | 17 | 19 | 126,430 | 150,410 | 408,870 | 474,340 | 535,300 | 624,750 | | |
| Conjoes | 23 | 24 | 18,100 | 18,260 | 79,200 | 333,310 | 97,300 | 351,570 | | |
| Costilla | 9 | 10 | 7,140 | 7,930 | 44,320 | 48,290 | 51,460 | 56,220 | | |
| Crowley | 18 | 22 | 11,050 | 14,010 | 110,970 | 119,900 | 122,020 | 133,910 | | |
| Custer | 23 | 25 | 84,890 | 91,360 | 283,780 | 293,610 | 368,670 | 384,970 | | |
| Delta | 90 | 91 | 303,620 | 317,940 | 1,435,500 | 1,507,960 | 1,739,120 | 1,825,900 | | |
| Denver | 2,386 | 2,369 | 102,399,770 | 102,650,810 | 206,460,200 | 208,196,750 | 308,859,970 | 310,847,560 | | |
| Dolores | 11 | 12 | 59,630 | 61,560 | 361,370 | 378,540 | 421,000 | 440,100 | | |
| Douglas | 170 | 171 | 2,990,090 | 2,951,680 | 9,063,420 | 9,165,700 | 12,053,510 | 12,117,380 | | |
| Eagle | 101 | 127 | 4,708,370 | 4,677,940 | 8,671,420 | 9,033,120 | 13,379,790 | 13,711,060 | | |
| El Paso | 1,587 | 1,629 | 32,000,010 | 32,162,170 | 86,919,150 | 94,786,190 | 118,919,160 | 126,948,360 | | |
| Ebert | 15 | 16 | 32,100 | 32,290 | 129,820 | 120,990 | 161,920 | 153,280 | | |
| Fremont | 78 | 82 | 484,030 | 484,660 | 1,969,180 | 2,050,550 | 2,453,210 | 2,535,210 | | |
| Garfield | 85 | 94 | 1,812,600 | 1,877,240 | 3,958,280 | 4,460,520 | 5,770,880 | 6,337,760 | | |
| Gilpin | 9 | 12 | 3,349,820 | 3,319,630 | 131,640 | 144,680 | 3,481,460 | 3,484,310 | | |
| Grand | 46 | 37 | 342,410 | 361,910 | 646,180 | 709,860 | 988,590 | 1,071,770 | | |
| Gunnison | 86 | 87 | 690,490 | 748,190 | 1,523,150 | 1,635,090 | 2,213,640 | 2,383,280 | | |
| Hinsdale | 10 | 11 | 56,900 | 62,290 | 49,010 | 61,420 | 105,910 | 123,710 | | |
| Huerfano | 46 | 45 | 97,800 | 91,540 | 321,920 | 294,020 | 419,720 | 385,560 | | |
| Jackson | 7 | 8 | 14,430 | 14,430 | 31,350 | 31,350 | 45,780 | 45,780 | | |
| Jefferson | 201 | 198 | 3,647,080 | 3,613,170 | 10,885,220 | 10,620,230 | 14,532,300 | 14,233,400 | | |

| | | | | | | | |
|---------------|---------------|----------------------|----------------------|----------------------|----------------------|----------------------|----------------------|
| Kiowa | 10 | 6,840 | 7,770 | 318,220 | 322,080 | 325,060 | 329,850 |
| Kit Carson | 58 | 201,990 | 202,630 | 2,463,030 | 2,473,020 | 2,664,920 | 2,675,650 |
| La Plata | 174 | 2,605,960 | 3,021,010 | 6,235,960 | 7,648,770 | 8,841,920 | 10,669,780 |
| Lake | 24 | 88,750 | 91,900 | 266,130 | 293,720 | 354,880 | 385,620 |
| Larimer | 554 | 7,631,230 | 7,976,970 | 40,438,870 | 39,750,360 | 48,070,100 | 47,727,330 |
| Las Animas | 62 | 175,000 | 177,040 | 871,460 | 972,750 | 1,046,460 | 1,149,790 |
| Lincoln | 65 | 144,340 | 147,980 | 1,076,040 | 1,088,330 | 1,220,380 | 1,236,310 |
| Logan | 97 | 195,280 | 215,560 | 859,510 | 1,126,160 | 1,054,790 | 1,341,720 |
| Mesa | 386 | 2,816,140 | 2,732,390 | 15,842,380 | 14,190,650 | 18,658,520 | 16,923,040 |
| Mineral | 15 | 32,480 | 30,870 | 47,230 | 46,760 | 79,710 | 77,630 |
| Moffat | 75 | 316,710 | 315,240 | 770,380 | 805,630 | 1,087,090 | 1,120,870 |
| Montezuma | 60 | 273,220 | 295,910 | 1,046,230 | 1,211,670 | 1,319,450 | 1,507,580 |
| Montrose | 142 | 592,930 | 629,000 | 2,463,050 | 2,979,970 | 3,055,980 | 3,608,970 |
| Morgan | 107 | 412,870 | 430,790 | 1,954,480 | 2,074,390 | 2,267,350 | 2,505,180 |
| Otero | 204 | 262,150 | 263,480 | 1,724,670 | 1,753,840 | 1,986,820 | 2,017,320 |
| Ouray | 16 | 224,990 | 224,990 | 204,910 | 204,910 | 429,900 | 429,900 |
| Park | 15 | 92,070 | 98,420 | 181,380 | 198,480 | 273,450 | 296,900 |
| Phillips | 68 | 98,950 | 134,750 | 1,417,680 | 1,432,430 | 1,516,630 | 1,567,180 |
| Pitkin | 25 | 1,961,720 | 1,862,890 | 2,440,060 | 2,419,390 | 4,401,780 | 4,282,280 |
| Prowers | 81 | 253,280 | 254,060 | 1,068,490 | 1,007,010 | 1,321,770 | 1,261,070 |
| Pueblo | 109 | 805,790 | 815,670 | 4,990,380 | 4,755,980 | 5,796,170 | 5,571,650 |
| Rio Blanco | 23 | 142,250 | 151,680 | 609,000 | 601,470 | 751,250 | 753,150 |
| Rio Grande | 133 | 596,340 | 584,220 | 10,894,970 | 10,928,160 | 11,491,310 | 11,512,380 |
| Routt | 39 | 601,530 | 663,920 | 1,254,040 | 1,789,200 | 1,855,570 | 2,453,120 |
| Saguache | 29 | 61,340 | 62,780 | 1,200,690 | 1,142,010 | 1,262,030 | 1,204,790 |
| San Juan | 7 | 17,890 | 17,890 | 54,930 | 54,930 | 72,820 | 72,820 |
| San Miguel | 18 | 570,930 | 597,870 | 279,640 | 307,400 | 850,570 | 895,270 |
| Sedgwick | 53 | 44,500 | 44,250 | 347,870 | 426,480 | 392,370 | 470,730 |
| Summit | 59 | 504,460 | 588,090 | 2,383,610 | 2,643,610 | 2,888,070 | 3,231,700 |
| Teller | 74 | 1,407,490 | 1,486,050 | 949,640 | 933,500 | 2,357,130 | 2,419,550 |
| Washington | 56 | 52,530 | 57,600 | 957,960 | 999,860 | 1,010,490 | 1,057,460 |
| Weld | 511 | 4,990,070 | 5,631,880 | 26,576,610 | 30,831,840 | 31,566,680 | 36,463,720 |
| Yuma | 119 | 245,560 | 262,360 | 1,934,780 | 2,101,400 | 2,180,340 | 2,363,760 |
| Totals | 10,715 | \$268,142,620 | \$272,435,350 | \$695,643,260 | \$720,219,850 | \$963,785,880 | \$992,655,200 |

COMMERCIAL GAMING

| County | Number of Parcels | | Value of Land | | Value of Improvements | | Total Value | |
|--------------|-------------------|------------|---------------------|---------------------|-----------------------|---------------------|---------------------|---------------------|
| | 1995 | 1996 | 1995 | 1996 | 1995 | 1996 | 1995 | 1996 |
| Glpin | 87 | 90 | \$35,454,300 | \$32,373,200 | \$33,909,980 | \$34,096,300 | \$69,364,280 | \$66,469,500 |
| Teller | 37 | 36 | 8,435,220 | 8,361,270 | 8,077,790 | 8,121,940 | 16,519,010 | 16,483,210 |
| Total | 124 | 124 | \$43,889,520 | \$40,734,470 | \$41,987,770 | \$42,218,240 | \$85,877,290 | \$82,952,710 |

COMMERCIAL MULTI USE (3 OR MORE USES)

| County | Number of Parcels | | Number of Units | | Value of Land | | Value of Improvements | | Total Value | |
|------------|-------------------|------|-----------------|-------|---------------|------------|-----------------------|------------|-------------|-------------|
| | 1995 | 1996 | 1995 | 1996 | 1995 | 1996 | 1995 | 1996 | 1995 | 1996 |
| Alamosa | 17 | 17 | 86 | 87 | \$65,680 | \$65,680 | \$430,650 | \$433,320 | \$496,330 | \$499,000 |
| Arapahoe | 367 | 375 | 7,355 | 5,021 | 50,820,990 | 50,078,820 | 95,095,250 | 95,192,700 | 145,916,240 | 145,271,520 |
| Archuleta | 8 | 7 | 52 | 33 | 116,670 | 92,740 | 394,140 | 308,400 | 510,810 | 401,140 |
| Baca | 1 | 1 | 9 | 9 | 1,140 | 1,140 | 11,730 | 11,730 | 12,870 | 12,870 |
| Bent | 3 | 4 | 8 | 8 | 2,520 | 2,520 | 18,000 | 18,360 | 20,520 | 20,880 |
| Boulder | 59 | 64 | 212 | 227 | 6,748,870 | 7,269,780 | 18,092,580 | 18,903,390 | 24,841,450 | 26,173,170 |
| Chaffee | 4 | 3 | 50 | 9 | 60,940 | 60,940 | 103,450 | 103,450 | 164,390 | 164,390 |
| Cheyenne | 1 | 1 | 2 | 2 | 340 | 350 | 2,660 | 2,660 | 3,000 | 3,010 |
| ClearCreek | 2 | 2 | 3 | 3 | 28,910 | 28,910 | 106,870 | 106,870 | 135,780 | 135,780 |
| Conejos | 5 | 5 | 16 | 16 | 7,300 | 7,300 | 27,190 | 27,190 | 34,490 | 34,490 |
| Costilla | 5 | 5 | 40 | 40 | 21,010 | 23,060 | 59,610 | 59,600 | 80,620 | 82,660 |
| Delta | 18 | 19 | 22 | 25 | 137,130 | 151,750 | 491,040 | 541,040 | 628,170 | 692,790 |
| Douglas | 14 | 14 | 39 | 44 | 321,810 | 321,810 | 816,810 | 816,810 | 1,138,620 | 1,138,620 |
| Eagle | 56 | 58 | 280 | 289 | 6,340,180 | 5,784,160 | 12,583,170 | 12,331,340 | 18,923,350 | 18,115,500 |
| El Paso | 1 | 0 | 4 | 0 | 13,310 | 0 | 0 | 0 | 13,310 | 0 |
| Ebert | 2 | 2 | 4 | 4 | 39,670 | 39,670 | 159,940 | 159,940 | 199,610 | 199,610 |
| Fremont | 5 | 5 | 20 | 20 | 66,520 | 66,520 | 106,790 | 106,790 | 173,310 | 173,310 |
| Garfield | 9 | 10 | 28 | 30 | 381,210 | 340,990 | 644,440 | 714,650 | 1,025,650 | 1,055,640 |
| Grand | 44 | 43 | 133 | 133 | 726,560 | 715,720 | 2,646,230 | 2,656,400 | 3,372,790 | 3,372,120 |
| Gunnison | 21 | 23 | 80 | 86 | 401,830 | 467,760 | 1,197,490 | 1,400,380 | 1,599,320 | 1,868,140 |

| | | | | | | | | | | |
|--------------|--------------|--------------|---------------|--------------|---------------------|---------------------|----------------------|----------------------|----------------------|----------------------|
| Hinedale | 2 | 3 | 6 | 9 | 17,450 | 17,450 | 61,440 | 61,440 | 78,890 | 78,890 |
| Huerfano | 6 | 10 | 18 | 20 | 41,460 | 45,480 | 610,200 | 633,780 | 651,660 | 679,260 |
| Jackson | 3 | 1 | 20 | 20 | 5,680 | 5,680 | 23,460 | 23,460 | 29,140 | 29,140 |
| La Plata | 8 | 8 | 47 | 47 | 223,280 | 223,280 | 312,990 | 312,990 | 536,270 | 536,270 |
| Lafimer | 4 | 4 | 19 | 19 | 67,800 | 67,800 | 390,260 | 390,260 | 458,060 | 458,060 |
| Las Animas | 5 | 5 | 13 | 13 | 19,470 | 19,470 | 58,870 | 58,870 | 78,340 | 78,340 |
| Lincoln | 4 | 4 | 12 | 12 | 23,670 | 23,670 | 164,160 | 164,160 | 187,830 | 187,830 |
| Logan | 8 | 7 | 28 | 21 | 121,780 | 126,430 | 190,060 | 193,260 | 311,840 | 319,690 |
| Mesa | 79 | 105 | 237 | 237 | 2,407,420 | 1,978,160 | 8,640,560 | 8,119,570 | 11,047,980 | 10,097,730 |
| Mineral | 5 | 5 | 15 | 15 | 21,360 | 21,360 | 96,450 | 96,450 | 117,810 | 117,810 |
| Moffat | 2 | 2 | 25 | 25 | 120,500 | 120,500 | 279,990 | 279,990 | 400,490 | 400,490 |
| Montezuma | 8 | 8 | 27 | 27 | 151,560 | 166,380 | 939,120 | 970,530 | 1,090,680 | 1,136,910 |
| Montrose | 11 | 11 | 33 | 0 | 197,530 | 197,520 | 793,870 | 797,990 | 991,400 | 995,510 |
| Ourray | 4 | 4 | 29 | 28 | 103,800 | 103,800 | 407,480 | 0 | 511,280 | 103,800 |
| Park | 1 | 1 | 4 | 4 | 4,660 | 7,970 | 23,310 | 15,480 | 27,970 | 23,450 |
| Phillips | 17 | 17 | 43 | 43 | 38,850 | 30,220 | 116,090 | 121,540 | 152,940 | 151,760 |
| Pitkin | 31 | 36 | 83 | 108 | 12,653,940 | 12,707,220 | 16,658,930 | 16,275,750 | 29,312,870 | 28,982,970 |
| Prowers | 5 | 5 | 4 | 4 | 60,590 | 60,590 | 407,040 | 407,040 | 487,630 | 487,630 |
| Pueblo | 39 | 40 | 50 | 453 | 2,499,740 | 2,522,510 | 3,971,760 | 3,983,170 | 6,471,500 | 6,505,680 |
| Rio Blanco | 1 | 1 | 4 | 4 | 4,350 | 4,350 | 29,900 | 29,900 | 34,250 | 34,250 |
| Rio Grande | 4 | 4 | 10 | 10 | 232,170 | 230,650 | 258,110 | 258,110 | 490,280 | 488,760 |
| Routt | 73 | 36 | 110 | 88 | 1,765,600 | 1,734,410 | 3,821,070 | 3,830,420 | 5,586,670 | 5,584,830 |
| Saguache | 5 | 5 | 15 | 15 | 830 | 830 | 75,520 | 75,520 | 76,350 | 76,350 |
| San Miguel | 14 | 14 | 78 | 78 | 2,217,450 | 2,606,530 | 4,209,060 | 4,072,610 | 6,426,510 | 6,679,140 |
| Summit | 17 | 21 | 201 | 172 | 2,373,490 | 2,392,790 | 6,052,930 | 6,179,590 | 8,426,420 | 8,572,380 |
| Teller | 1 | 1 | 7 | 7 | 24,160 | 24,160 | 20,870 | 20,870 | 45,030 | 45,030 |
| Weld | 74 | 0 | 1,772 | 0 | 1,862,720 | 0 | 8,399,940 | 0 | 10,262,660 | 0 |
| Yuma | 2 | 2 | 6 | 6 | 9,390 | 9,390 | 116,290 | 116,290 | 125,680 | 125,680 |
| Total | 1,075 | 1,018 | 11,369 | 7,569 | \$63,571,280 | \$90,968,220 | \$190,117,770 | \$181,384,060 | \$283,689,060 | \$272,352,280 |

**COMMERCIAL
RECREATION LAND (CRS 39-3-135)**

| County | Number of Parcels | | | Number of Acres | | | Value of Land | | |
|---------------|-------------------|-----------|---------------|-----------------|---------------------|------|---------------------|------|------|
| | 1995 | 1996 | 1995 | 1996 | 1995 | 1996 | 1995 | 1996 | 1996 |
| Chaffee | 3 | 0 | 69 | 0 | \$250,290 | | \$0 | | |
| Clear Creek | 2 | 2 | 3,000 | 3,500 | 161,150 | | 213,300 | | |
| Custer | 1 | 0 | 17 | 0 | 5,500 | | 0 | | |
| Eagle | 2 | 2 | 2,275 | 2,275 | 4,161,210 | | 4,071,690 | | |
| Fremont | 3 | 3 | 19 | 19 | 6,860 | | 6,860 | | |
| Garfield | 6 | 6 | 180 | 180 | 27,140 | | 27,140 | | |
| Grand | 1 | 1 | 5 | 5 | 8,660 | | 8,660 | | |
| Gunnison | 6 | 5 | 4,837 | 4,836 | 499,630 | | 371,390 | | |
| Jackson | 2 | 2 | 37 | 37 | 7,520 | | 7,520 | | |
| La Plata | 1 | 1 | 1,500 | 1,500 | 319,230 | | 319,230 | | |
| Mineral | 1 | 0 | 100 | 0 | 173,300 | | 0 | | |
| Montezuma | 0 | 4 | 0 | 129 | 0 | | 354,150 | | |
| Pitkin | 4 | 4 | 148 | 148 | 1,617,670 | | 1,617,670 | | |
| Rio Blanco | 1 | 1 | 127 | 127 | 1,190 | | 1,260 | | |
| Routt | 1 | 1 | 2,328 | 2,328 | 935,170 | | 899,660 | | |
| San Miguel | 2 | 0 | 3,400 | 0 | 235,910 | | 0 | | |
| Summit | 5 | 5 | 5,477 | 6,431 | 3,542,040 | | 4,311,640 | | |
| Totals | 41 | 37 | 23,519 | 21,515 | \$11,952,470 | | \$12,210,170 | | |

COMMERCIAL
PARTIALLY EXEMPT (TAXABLE PART)

| County | Number of Parcels | | | | Value of Land | | | | Value of Improvements | | | | Total Value | |
|---------------|-------------------|------------|------------|------------|--------------------|--------------------|---------------------|---------------------|-----------------------|---------------------|------|------|-------------|------|
| | 1995 | 1996 | 1995 | 1998 | 1995 | 1996 | 1995 | 1996 | 1995 | 1996 | 1995 | 1996 | 1995 | 1996 |
| Adams | 4 | 4 | 0 | 2 | \$79,180 | \$79,180 | \$155,650 | \$155,650 | \$234,830 | \$234,830 | | | | |
| Arapahoe | 16 | 16 | 11 | 11 | 874,080 | 878,350 | 329,290 | 340,300 | 1,203,370 | 1,218,650 | | | | |
| Boulder | 8 | 8 | 7 | 7 | 203,670 | 203,670 | 41,880 | 41,880 | 245,550 | 245,550 | | | | |
| Chaffee | 2 | 0 | 4 | 0 | 4,200 | 0 | 39,560 | 0 | 37,760 | 0 | | | | |
| Clear Creek | 2 | 2 | 2 | 2 | 3,020 | 3,020 | 31,670 | 31,670 | 34,690 | 34,690 | | | | |
| Delta | 4 | 4 | 5 | 5 | 2,540 | 2,540 | 14,550 | 14,550 | 17,090 | 17,090 | | | | |
| Denver | 28 | 18 | 28 | 18 | 7,197,550 | 3,482,870 | 12,623,110 | 7,883,240 | 19,820,660 | 11,366,110 | | | | |
| El Paso | 1 | 11 | 1 | 11 | 0 | 0 | 203,180 | 315,570 | 203,180 | 315,570 | | | | |
| Ebert | 1 | 1 | 1 | 1 | 1,930 | 1,930 | 12,970 | 12,970 | 14,900 | 14,900 | | | | |
| Fremont | 7 | 8 | 3 | 4 | 16,210 | 15,750 | 42,970 | 42,360 | 59,180 | 58,110 | | | | |
| Glipph | 3 | 3 | 3 | 3 | 438,630 | 438,630 | 37,830 | 37,830 | 476,460 | 476,460 | | | | |
| Gunnison | 2 | 2 | 2 | 2 | 14,310 | 14,800 | 5,070 | 5,070 | 19,380 | 19,870 | | | | |
| Jackson | 1 | 1 | 1 | 1 | 100 | 100 | 490 | 490 | 590 | 590 | | | | |
| Jefferson | 31 | 26 | 31 | 26 | 351,120 | 320,460 | 730,360 | 763,210 | 1,081,480 | 1,083,670 | | | | |
| La Plata | 10 | 10 | 10 | 10 | 0 | 0 | 157,830 | 153,260 | 157,830 | 153,260 | | | | |
| Lake | 3 | 2 | 3 | 2 | 12,330 | 12,330 | 37,340 | 37,340 | 49,670 | 49,670 | | | | |
| Larimer | 15 | 17 | 23 | 26 | 143,240 | 215,290 | 382,510 | 469,850 | 525,750 | 685,140 | | | | |
| Logan | 2 | 1 | 2 | 1 | 240 | 90 | 4,740 | 1,030 | 4,980 | 1,120 | | | | |
| Mesa | 8 | 7 | 8 | 7 | 75,110 | 43,290 | 315,230 | 116,390 | 390,340 | 159,680 | | | | |
| Mineral | 1 | 2 | 2 | 2 | 4,150 | 4,150 | 18,570 | 18,570 | 22,720 | 22,720 | | | | |
| Moffat | 1 | 1 | 1 | 1 | 410 | 410 | 2,300 | 2,300 | 2,710 | 2,710 | | | | |
| Morgan | 1 | 1 | 1 | 1 | 1,020 | 1,020 | 9,620 | 9,620 | 10,640 | 10,640 | | | | |
| Otero | 3 | 4 | 3 | 3 | 880 | 1,840 | 3,680 | 12,160 | 4,560 | 14,000 | | | | |
| Phillips | 2 | 2 | 2 | 2 | 0 | 0 | 7,760 | 7,760 | 7,760 | 7,760 | | | | |
| Pitkin | 2 | 4 | 2 | 4 | 372,700 | 961,540 | 98,910 | 1,017,010 | 471,610 | 1,978,550 | | | | |
| Prowers | 1 | 1 | 5 | 2 | 4,060 | 4,060 | 53,250 | 53,250 | 57,310 | 57,310 | | | | |
| Pueblo | 9 | 8 | 7 | 6 | 73,500 | 56,490 | 773,240 | 315,680 | 846,740 | 372,170 | | | | |
| Rio Grande | 1 | 1 | 0 | 1 | 770 | 770 | 0 | 0 | 770 | 770 | | | | |
| Summit | 1 | 0 | 1 | 0 | 0 | 0 | 1,580 | 0 | 1,580 | 0 | | | | |
| Teller | 1 | 1 | 2 | 2 | 53,130 | 53,130 | 10,510 | 10,510 | 63,640 | 63,640 | | | | |
| Weld | 25 | 0 | 27 | 0 | 45,650 | 0 | 97,380 | 0 | 143,030 | 0 | | | | |
| Yuma | 2 | 2 | 3 | 2 | 1,900 | 1,900 | 17,010 | 5,520 | 18,910 | 7,420 | | | | |
| Totals | 198 | 168 | 201 | 165 | \$9,975,630 | \$6,797,610 | \$16,254,040 | \$11,875,040 | \$26,229,670 | \$18,672,650 | | | | |

**COMMERCIAL
GAMING PERSONAL**

| County | Number of Schedules | | Total Value | |
|---------------|---------------------|------------|---------------------|---------------------|
| | 1995 | 1996 | 1995 | 1996 |
| Gilpin | 51 | 50 | \$14,224,300 | \$15,812,560 |
| Teller | 115 | 71 | 4,980,330 | 4,425,130 |
| Totals | 166 | 121 | \$19,204,630 | \$20,237,690 |

**INDUSTRIAL
CONTRACTING/SERVICE**

| County | Number of Parcels | | Value of Land | | | Value of Improvements | | | Total Value | |
|---------------|-------------------|------------|---------------------|---------------------|---------------------|-----------------------|---------------------|---------------------|-------------|--|
| | 1995 | 1996 | 1995 | 1996 | 1996 | 1995 | 1996 | 1995 | 1996 | |
| Adams | 118 | 116 | \$9,124,880 | \$9,059,520 | \$13,741,090 | \$13,840,760 | \$22,865,970 | \$22,900,280 | | |
| Alamosa | 6 | 6 | 6,180 | 6,310 | 49,460 | 51,310 | 55,640 | 57,490 | | |
| Archuleta | 8 | 7 | 55,930 | 50,930 | 82,990 | 82,120 | 138,920 | 133,110 | | |
| Bent | 1 | 1 | 2,050 | 2,050 | 7,420 | 7,420 | 9,470 | 9,470 | | |
| Boulder | 12 | 12 | 523,310 | 523,310 | 950,110 | 1,032,700 | 1,473,420 | 1,556,010 | | |
| Chaffee | 14 | 12 | 132,880 | 116,550 | 334,320 | 316,150 | 467,200 | 432,700 | | |
| Clear Creek | 1 | 1 | 5,680 | 5,680 | 25,460 | 25,460 | 31,140 | 31,140 | | |
| Conejos | 2 | 3 | 390 | 4,530 | 70,900 | 70,890 | 71,290 | 75,420 | | |
| Dolores | 2 | 2 | 7,140 | 7,140 | 16,410 | 16,410 | 23,550 | 23,550 | | |
| Douglas | 79 | 78 | 2,740,930 | 2,734,610 | 4,563,000 | 4,761,830 | 7,323,930 | 7,496,440 | | |
| Eagle | 2 | 1 | 28,470 | 19,490 | 166,950 | 147,780 | 195,420 | 167,270 | | |
| El Paso | 1 | 1 | 33,540 | 33,540 | 0 | 0 | 33,540 | 33,540 | | |
| Fremont | 24 | 24 | 121,800 | 126,860 | 492,060 | 491,450 | 613,860 | 618,310 | | |
| Garfield | 1 | 1 | 17,400 | 17,400 | 44,580 | 43,150 | 61,980 | 60,550 | | |
| Gilpin | 2 | 3 | 12,290 | 12,810 | 48,440 | 48,440 | 60,730 | 61,250 | | |
| Grand | 6 | 6 | 80,750 | 80,750 | 2,502,780 | 2,502,780 | 2,583,530 | 2,583,530 | | |
| Gunnison | 6 | 9 | 78,880 | 42,620 | 231,360 | 219,090 | 310,240 | 257,700 | | |
| Huerfano | 1 | 1 | 7,250 | 7,250 | 17,510 | 17,510 | 24,760 | 24,760 | | |
| Jackson | 9 | 8 | 16,890 | 15,210 | 55,940 | 50,560 | 72,830 | 65,770 | | |
| Jefferson | 26 | 28 | 638,680 | 680,450 | 1,831,610 | 1,674,310 | 2,468,290 | 2,354,760 | | |
| La Plata | 9 | 7 | 165,030 | 129,280 | 175,480 | 151,570 | 340,510 | 280,830 | | |
| Lake | 1 | 1 | 6,430 | 6,430 | 16,930 | 16,930 | 23,360 | 23,360 | | |
| Lafayette | 11 | 13 | 237,940 | 246,500 | 712,980 | 761,950 | 950,820 | 1,008,350 | | |
| Lincoln | 6 | 6 | 13,610 | 13,610 | 42,450 | 42,450 | 56,060 | 56,060 | | |
| Logan | 10 | 5 | 34,000 | 37,530 | 155,090 | 173,330 | 189,090 | 210,860 | | |
| Mesa | 72 | 101 | 822,190 | 1,051,190 | 3,519,700 | 3,694,260 | 4,341,890 | 4,845,450 | | |
| Moffat | 5 | 5 | 21,480 | 21,470 | 73,720 | 73,720 | 95,200 | 95,190 | | |
| Montezuma | 21 | 21 | 207,310 | 205,870 | 614,360 | 614,450 | 821,670 | 820,320 | | |
| Montrose | 8 | 8 | 89,290 | 99,290 | 213,180 | 213,170 | 312,470 | 312,460 | | |
| Morgan | 24 | 24 | 179,530 | 179,530 | 498,960 | 498,960 | 678,490 | 678,490 | | |
| Phillips | 3 | 3 | 3,790 | 4,960 | 22,340 | 22,340 | 26,130 | 27,300 | | |
| Prowers | 1 | 1 | 0 | 0 | 500 | 500 | 500 | 500 | | |
| Pueblo | 60 | 67 | 863,510 | 858,540 | 8,542,370 | 7,849,620 | 9,405,880 | 8,708,180 | | |
| Routt | 7 | 7 | 207,590 | 207,590 | 346,430 | 408,110 | 554,020 | 615,700 | | |
| San Juan | 3 | 3 | 7,140 | 7,140 | 12,670 | 12,670 | 19,810 | 19,810 | | |
| San Miguel | 11 | 17 | 719,690 | 637,080 | 552,990 | 722,160 | 1,272,680 | 1,359,240 | | |
| Teller | 0 | 1 | 0 | 3,790 | 0 | 10,290 | 0 | 14,080 | | |
| Weld | 6 | 6 | 357,080 | 357,070 | 3,179,330 | 3,179,340 | 3,536,410 | 3,536,410 | | |
| Totals | 579 | 616 | \$17,576,930 | \$17,613,780 | \$43,831,870 | \$44,041,830 | \$61,510,800 | \$61,655,620 | | |

**INDUSTRIAL
MANUFACTURING/PROCESSING**

| County | Number of Parcels | | Value of Land | | Value of Improvements | | Total Value | |
|------------|-------------------|------|---------------|-------------|-----------------------|--------------|--------------|--------------|
| | 1995 | 1996 | 1995 | 1996 | 1995 | 1996 | 1995 | 1996 |
| Adams | 80 | 80 | \$7,287,770 | \$7,432,770 | \$18,631,730 | \$18,288,160 | \$25,919,500 | \$25,720,930 |
| Alamosa | 9 | 9 | 33,110 | 34,180 | 165,440 | 193,900 | 198,550 | 228,080 |
| Arapahoe | 39 | 43 | 2,353,450 | 2,491,900 | 5,137,040 | 5,422,490 | 7,490,490 | 7,914,390 |
| Archuleta | 7 | 7 | 65,350 | 65,360 | 228,140 | 231,660 | 293,490 | 297,020 |
| Baca | 4 | 4 | 4,860 | 4,860 | 61,530 | 61,530 | 66,390 | 66,390 |
| Bent | 6 | 6 | 12,380 | 12,370 | 191,900 | 191,900 | 204,280 | 204,270 |
| Boulder | 476 | 505 | 44,764,860 | 46,100,730 | 138,953,530 | 149,129,630 | 183,738,390 | 195,230,360 |
| Chaffee | 23 | 18 | 228,390 | 243,590 | 581,700 | 655,710 | 810,090 | 899,300 |
| Cheyenne | 1 | 1 | 2,030 | 2,030 | 71,660 | 71,660 | 73,690 | 73,690 |
| ClearCreek | 1 | 1 | 5,800 | 5,800 | 4,350 | 4,350 | 10,150 | 10,150 |
| Conejos | 11 | 10 | 14,700 | 14,530 | 753,700 | 653,000 | 768,400 | 667,530 |
| Costilla | 5 | 6 | 128,840 | 1,134,590 | 140,150 | 140,150 | 266,990 | 1,274,740 |
| Custer | 1 | 3 | 2,610 | 7,250 | 25,970 | 48,130 | 28,580 | 55,380 |
| Delta | 21 | 23 | 97,220 | 99,540 | 1,090,470 | 1,025,410 | 1,187,690 | 1,124,950 |
| Denver | 514 | 499 | 28,497,350 | 28,321,840 | 53,677,660 | 53,628,750 | 82,175,010 | 81,950,590 |
| Dolores | 1 | 2 | 2,960 | 2,960 | 7,590 | 7,590 | 10,550 | 10,550 |
| Douglas | 40 | 42 | 1,523,500 | 1,527,230 | 7,461,800 | 7,362,700 | 8,985,300 | 8,889,930 |
| Eagle | 10 | 9 | 470,970 | 422,820 | 5,338,710 | 3,868,590 | 5,809,680 | 4,291,410 |
| El Paso | 195 | 193 | 13,799,250 | 13,980,890 | 66,001,680 | 67,616,460 | 79,800,930 | 81,597,350 |
| Elbert | 17 | 17 | 68,880 | 64,500 | 464,770 | 458,090 | 533,650 | 522,590 |
| Fremont | 38 | 40 | 370,290 | 388,570 | 2,851,490 | 3,090,110 | 3,221,780 | 3,478,680 |
| Garfield | 8 | 8 | 229,680 | 233,160 | 293,420 | 327,300 | 523,100 | 560,460 |
| Gipin | 1 | 1 | 8,350 | 8,350 | 3,090 | 3,090 | 11,440 | 11,440 |
| Gunnison | 13 | 16 | 86,440 | 91,010 | 166,410 | 210,100 | 252,850 | 301,110 |
| Hinsdale | 3 | 3 | 26,360 | 26,360 | 61,970 | 61,970 | 88,330 | 88,330 |
| Huerfano | 1 | 1 | 1,630 | 7,040 | 17,620 | 118,640 | 19,250 | 125,680 |
| Jackson | 5 | 5 | 26,810 | 26,810 | 208,820 | 35,700 | 235,630 | 62,510 |
| Jefferson | 631 | 664 | 35,502,850 | 34,775,720 | 152,731,450 | 139,815,310 | 188,234,300 | 174,591,030 |
| Kit Carson | 9 | 9 | 18,510 | 18,510 | 194,730 | 194,730 | 213,240 | 213,240 |
| La Plata | 27 | 25 | 611,210 | 448,670 | 1,485,150 | 1,459,510 | 2,036,360 | 1,908,180 |

| | | | | | | | | |
|---------------|--------------|--------------|----------------------|----------------------|----------------------|----------------------|----------------------|----------------------|
| Lake | 1 | 1 | 0 | 0 | 4,590 | 4,590 | 4,590 | 4,590 |
| Larimer | 146 | 150 | 6,514,290 | 6,999,910 | 65,764,460 | 66,851,980 | 72,278,750 | 73,851,890 |
| Las Animas | 3 | 3 | 22,310 | 22,310 | 56,250 | 56,250 | 78,560 | 78,560 |
| Logan | 44 | 17 | 125,460 | 119,950 | 2,745,650 | 2,981,180 | 2,871,110 | 3,101,130 |
| Mesa | 89 | 106 | 1,042,800 | 1,174,530 | 8,992,410 | 9,608,080 | 10,035,210 | 10,782,610 |
| Mineral | 2 | 2 | 14,940 | 14,650 | 15,500 | 15,500 | 30,440 | 30,150 |
| Moffat | 9 | 9 | 32,440 | 32,440 | 147,180 | 147,180 | 179,620 | 179,620 |
| Montezuma | 45 | 45 | 290,560 | 288,040 | 980,240 | 1,114,570 | 1,270,800 | 1,402,610 |
| Montrose | 46 | 46 | 434,650 | 528,110 | 3,648,920 | 4,178,180 | 4,089,570 | 4,706,290 |
| Morgan | 32 | 33 | 561,190 | 717,700 | 13,902,720 | 14,744,570 | 14,463,910 | 15,462,270 |
| Otero | 20 | 20 | 39,910 | 39,910 | 877,500 | 872,040 | 917,410 | 911,950 |
| Ourey | 2 | 2 | 22,730 | 22,730 | 90,300 | 32,580 | 113,030 | 55,310 |
| Paik | 0 | 1 | 0 | 37,130 | 0 | 72,070 | 0 | 109,200 |
| Phillips | 10 | 10 | 15,010 | 14,730 | 45,910 | 45,330 | 60,920 | 60,060 |
| Pitkin | 3 | 2 | 454,950 | 199,750 | 453,330 | 234,670 | 908,280 | 434,420 |
| Prowers | 19 | 19 | 100,300 | 100,300 | 1,546,930 | 1,477,110 | 1,647,230 | 1,577,410 |
| Pueblo | 303 | 307 | 2,990,340 | 3,071,350 | 23,144,400 | 23,673,630 | 26,134,740 | 26,744,980 |
| Rio Blanco | 5 | 6 | 21,680 | 23,710 | 165,090 | 158,730 | 186,770 | 182,440 |
| Rio Grande | 9 | 9 | 101,970 | 101,970 | 957,500 | 957,500 | 1,059,470 | 1,059,470 |
| Routt | 6 | 6 | 234,120 | 234,120 | 911,010 | 911,010 | 1,145,130 | 1,145,130 |
| Saguache | 3 | 3 | 4,400 | 4,400 | 22,950 | 13,780 | 27,350 | 18,180 |
| San Juan | 1 | 1 | 7,970 | 7,970 | 19,360 | 19,360 | 27,330 | 27,330 |
| San Miguel | 1 | 2 | 123,900 | 123,900 | 271,510 | 581,810 | 395,410 | 705,710 |
| Sedgwick | 6 | 1 | 24,310 | 24,310 | 265,530 | 265,530 | 289,840 | 289,840 |
| Teller | 6 | 6 | 46,950 | 55,250 | 96,600 | 77,060 | 143,550 | 132,310 |
| Washington | 7 | 7 | 7,220 | 7,220 | 58,290 | 66,270 | 65,510 | 73,490 |
| Weld | 146 | 151 | 3,558,210 | 3,693,120 | 46,076,480 | 47,957,810 | 49,634,690 | 51,650,930 |
| Yuma | 4 | 4 | 6,010 | 6,010 | 87,960 | 88,770 | 93,970 | 94,780 |
| Totals | 3,165 | 3,219 | \$153,065,030 | \$155,659,460 | \$628,352,240 | \$631,583,460 | \$781,417,270 | \$787,242,920 |

**INDUSTRIAL
REFINING/MILLING**

| County | Number of Parcels | | Value of Land | | | Value of Improvements | | | Total Value | |
|---------------|-------------------|-----------|--------------------|--------------------|---------------------|-----------------------|---------------------|---------------------|---------------------|--|
| | 1995 | 1996 | 1995 | 1996 | 1996 | 1995 | 1996 | 1995 | 1996 | |
| Adams | 1 | 1 | \$98,090 | \$98,090 | \$432,700 | \$530,790 | \$432,700 | \$530,790 | \$530,790 | |
| Boulder | 5 | 5 | 652,900 | 652,900 | 1,556,090 | 2,208,990 | 1,231,500 | 2,208,990 | 1,884,400 | |
| Chaifee | 3 | 4 | 55,310 | 55,310 | 166,840 | 222,150 | 190,480 | 222,150 | 245,790 | |
| Clear Creek | 1 | 1 | 7,540 | 7,540 | 27,550 | 35,090 | 27,550 | 35,090 | 35,090 | |
| Costilla | 1 | 4 | 433,510 | 433,510 | 1,000,030 | 1,433,540 | 750,020 | 1,433,540 | 1,183,530 | |
| Crowley | 1 | 1 | 2,190 | 2,190 | 22,670 | 24,860 | 22,670 | 24,860 | 24,860 | |
| Custer | 2 | 1 | 4,820 | 1,090 | 1,810 | 6,630 | 1,810 | 6,630 | 2,900 | |
| Eagle | 1 | 1 | 109,320 | 109,320 | 1,253,660 | 1,362,980 | 1,253,660 | 1,362,980 | 1,362,980 | |
| Fremont | 3 | 3 | 141,330 | 141,330 | 1,382,100 | 1,523,430 | 1,382,100 | 1,523,430 | 1,523,430 | |
| Garfield | 1 | 1 | 94,250 | 81,200 | 94,940 | 189,190 | 94,940 | 189,190 | 176,140 | |
| Grand | 3 | 3 | 1,000,950 | 1,553,100 | 13,889,590 | 14,890,540 | 21,576,190 | 14,890,540 | 23,128,290 | |
| Hinedele | 1 | 1 | 0 | 0 | 13,630 | 13,630 | 13,630 | 13,630 | 13,630 | |
| Jackson | 1 | 1 | 5,300 | 5,300 | 381,250 | 386,550 | 381,250 | 386,550 | 386,550 | |
| La Plata | 4 | 4 | 67,370 | 67,370 | 148,430 | 215,800 | 148,430 | 215,800 | 215,800 | |
| Lake | 7 | 6 | 40,840 | 40,840 | 4,870,410 | 4,911,250 | 24,810 | 4,911,250 | 65,650 | |
| Las Animas | 1 | 1 | 950 | 950 | 8,120 | 9,070 | 8,120 | 9,070 | 9,070 | |
| Logan | 2 | 2 | 3,340 | 3,340 | 333,500 | 336,840 | 337,200 | 336,840 | 340,540 | |
| Mineral | 6 | 2 | 18,070 | 18,070 | 75,070 | 93,140 | 13,050 | 93,140 | 31,120 | |
| Montrose | 1 | 1 | 42,130 | 42,130 | 2,410 | 44,540 | 52,210 | 44,540 | 94,340 | |
| Morgan | 2 | 2 | 11,980 | 11,980 | 3,580 | 15,560 | 3,580 | 15,560 | 15,560 | |
| Ourray | 0 | 1 | 3,480 | 3,480 | 103,840 | 107,320 | 103,840 | 107,320 | 107,320 | |
| Rio Grande | 3 | 3 | 54,760 | 54,760 | 354,710 | 409,470 | 376,490 | 409,470 | 431,250 | |
| San Juan | 2 | 2 | 22,090 | 22,090 | 431,720 | 453,810 | 431,720 | 453,810 | 453,810 | |
| San Miguel | 1 | 1 | 90 | 90 | 113,530 | 113,620 | 113,530 | 113,620 | 113,620 | |
| Summit | 1 | 1 | 816,470 | 816,470 | 4,765,860 | 5,582,330 | 4,988,440 | 5,582,330 | 5,804,910 | |
| Teller | 4 | 4 | 0 | 0 | 1,181,990 | 1,181,990 | 1,181,990 | 1,181,990 | 1,181,990 | |
| Totals | 58 | 57 | \$3,687,080 | \$4,222,450 | \$32,616,030 | \$36,303,110 | \$35,141,910 | \$36,303,110 | \$39,364,360 | |


**INDUSTRIAL PERSONAL
FURNITURE, EQUIPMENT, ETC.**

| County | Number of Schedules | | | Total Value |
|-------------|---------------------|-------|--------------|--------------|
| | 1995 | 1996 | 1995 | |
| Adams | 94 | 99 | \$95,428,300 | \$93,608,560 |
| Alamosa | 26 | 3 | 142,480 | 128,130 |
| Arapahoe | 459 | 512 | 35,253,510 | 39,999,500 |
| Archuleta | 68 | 78 | 429,670 | 378,920 |
| Baca | 3 | 3 | 5,860 | 5,680 |
| Bent | 5 | 5 | 34,860 | 32,150 |
| Boulder | 1,144 | 1,337 | 129,504,120 | 146,731,380 |
| Chaffee | 51 | 48 | 626,400 | 647,660 |
| Cheyenne | 7 | 10 | 1,604,230 | 1,668,020 |
| Clear Creek | 1 | 1 | 2,900 | 2,670 |
| Conejos | 19 | 28 | 188,610 | 363,440 |
| Costilla | 2 | 2 | 4,124,460 | 7,350,040 |
| Crowley | 1 | 1 | 1,900 | 1,690 |
| Custer | 2 | 2 | 1,000 | 26,210 |
| Delta | 12 | 13 | 474,250 | 428,260 |
| Denver | 427 | 411 | 84,948,350 | 86,542,620 |
| Dolores | 2 | 2 | 3,480 | 3,740 |
| Douglas | 444 | 417 | 7,837,240 | 10,258,370 |
| Eagle | 2 | 2 | 5,265,790 | 4,823,720 |
| El Paso | 340 | 350 | 128,931,100 | 158,152,620 |
| Ebert | 13 | 13 | 478,620 | 441,420 |
| Fremont | 75 | 92 | 6,534,510 | 6,631,830 |
| Garfield | 10 | 9 | 67,440 | 59,920 |
| Gilpin | 3 | 3 | 7,580 | 6,030 |
| Grand | 2 | 2 | 11,364,090 | 17,655,770 |
| Gunnison | 100 | 97 | 355,210 | 386,190 |
| Hinsdale | 1 | 1 | 2,010 | 2,010 |
| Huerfano | 8 | 7 | 11,490 | 9,880 |
| Jackson | 20 | 20 | 1,206,290 | 1,017,140 |
| Jefferson | 129 | 131 | 143,888,420 | 138,593,090 |

| | | | | |
|---------------|--------------|--------------|----------------------|------------------------|
| Kit Carson | 14 | 12 | 379,590 | 386,860 |
| La Plata | 276 | 273 | 3,901,420 | 4,756,120 |
| Lake | 6 | 1 | 3,324,520 | 25,500 |
| Larimer | 881 | 899 | 123,199,280 | 140,411,560 |
| Las Animas | 10 | 4 | 62,470 | 60,220 |
| Lincoln | 2 | 2 | 42,670 | 38,050 |
| Logan | 95 | 114 | 2,290,270 | 2,637,850 |
| Mesa | 72 | 76 | 6,303,410 | 6,506,030 |
| Mheral | 3 | 4 | 34,780 | 37,830 |
| Moffat | 14 | 15 | 354,780 | 379,250 |
| Montezuma | 32 | 31 | 633,250 | 653,000 |
| Montrose | 52 | 63 | 3,919,320 | 3,813,320 |
| Morgan | 45 | 45 | 25,567,900 | 24,094,830 |
| Otero | 18 | 19 | 745,770 | 1,148,460 |
| Ouray | 71 | 57 | 56,890 | 79,390 |
| Park | 29 | 24 | 68,830 | 99,450 |
| Phillips | 32 | 33 | 49,440 | 50,600 |
| Pitkin | 1 | 3 | 7,540 | 7,320 |
| Prowers | 16 | 17 | 508,870 | 545,980 |
| Pueblo | 253 | 263 | 38,114,820 | 63,597,610 |
| Rio Blanco | 97 | 95 | 3,314,120 | 3,640,340 |
| Rio Grande | 13 | 16 | 380,640 | 441,070 |
| Routt | 4 | 4 | 32,780 | 33,910 |
| Saguache | 1 | 1 | 6,770 | 28,110 |
| San Juan | 6 | 6 | 121,020 | 115,110 |
| San Miguel | 1 | 1 | 2,700 | 2,810 |
| Sedgwick | 18 | 13 | 95,480 | 37,330 |
| Summit | 1 | 1 | 385,520 | 399,250 |
| Teller | 55 | 63 | 2,517,810 | 2,770,910 |
| Washington | 9 | 8 | 84,460 | 77,850 |
| Weld | 144 | 137 | 78,480,760 | 87,584,410 |
| Yuma | 4 | 3 | 57,530 | 68,540 |
| Totals | 5,745 | 6,002 | \$853,765,790 | \$1,080,480,530 |

**AGRICULTURAL
SPRINKLER IRRIGATION**

| County | Number of Acres | | | Value of Land | | | Average per Acre | |
|------------|-----------------|-----------|------|---------------|------|-------------|------------------|----------|
| | 1995 | 1996 | 1998 | 1995 | 1996 | 1998 | 1995 | 1996 |
| Adams | 17,898 | 17,659 | | \$1,400,670 | | \$1,384,310 | \$78.27 | \$78.39 |
| Alamosa | 0 | 65,298 | | 0 | | 4,034,380 | \$0.00 | \$61.78 |
| Arapahoe | 1,229 | 1,195 | | 51,850 | | 51,590 | \$42.19 | \$43.17 |
| Baca | 37,390 | 37,715 | | 760,540 | | 766,480 | \$20.34 | \$20.32 |
| Chaffee | 1,679 | 1,496 | | 120,010 | | 106,300 | \$71.48 | \$71.08 |
| Cheyenne | 23,004 | 23,004 | | 928,020 | | 928,020 | \$40.34 | \$40.34 |
| Conejos | 21,609 | 20,637 | | 1,120,280 | | 1,162,800 | \$51.84 | \$56.35 |
| Costilla | 19,378 | 19,378 | | 1,254,270 | | 1,254,270 | \$64.73 | \$64.73 |
| Dolores | 6,681 | 6,722 | | 416,100 | | 420,150 | \$62.58 | \$62.50 |
| Douglas | 1,221 | 1,254 | | 203,900 | | 206,200 | \$166.99 | \$164.43 |
| El Paso | 5,644 | 5,483 | | 548,790 | | 534,210 | \$97.23 | \$97.43 |
| Ebert | 4,126 | 4,185 | | 395,010 | | 400,560 | \$95.74 | \$95.71 |
| Kiowa | 1,648 | 1,648 | | 45,890 | | 46,000 | \$27.81 | \$27.91 |
| Kit Carson | 136,365 | 137,364 | | 7,760,870 | | 7,794,670 | \$56.91 | \$56.74 |
| La Plata | 7,661 | 7,663 | | 695,950 | | 707,390 | \$90.84 | \$92.07 |
| Larimer | 4,149 | 4,149 | | 534,600 | | 534,600 | \$128.85 | \$128.85 |
| Lincoln | 2,653 | 2,623 | | 139,670 | | 138,360 | \$52.65 | \$52.75 |
| Logan | 28,569 | 28,888 | | 2,433,300 | | 2,450,700 | \$85.17 | \$84.83 |
| Moffat | 510 | 510 | | 27,950 | | 27,950 | \$54.80 | \$54.80 |
| Montezuma | 15,840 | 16,071 | | 1,352,470 | | 1,371,720 | \$85.38 | \$85.35 |
| Morgan | 67,550 | 68,456 | | 5,666,920 | | 5,762,590 | \$83.89 | \$94.18 |
| Phillips | 51,408 | 52,018 | | 3,667,360 | | 3,710,440 | \$71.34 | \$71.33 |
| Pitkin | 524 | 0 | | 35,990 | | 0 | \$68.68 | \$0.00 |
| Prowers | 12,270 | 13,090 | | 251,210 | | 272,060 | \$20.47 | \$20.78 |
| Pueblo | 1,200 | 1,579 | | 91,350 | | 117,550 | \$76.13 | \$74.45 |
| Rio Grande | 67,771 | 68,397 | | 5,128,460 | | 5,163,340 | \$75.67 | \$75.49 |
| Sedgwick | 24,257 | 25,200 | | 1,354,970 | | 1,418,710 | \$55.86 | \$56.30 |
| Washington | 40,601 | 40,561 | | 1,884,650 | | 1,863,200 | \$45.93 | \$45.94 |
| Weld | 64,918 | 63,727 | | 6,529,230 | | 6,408,190 | \$100.58 | \$100.56 |
| Yuma | 257,894 | 272,747 | | 15,818,280 | | 16,430,700 | \$61.34 | \$60.24 |
| Totals | 925,645 | 1,008,737 | | 60,600,680 | | 65,467,440 | \$65.47 | \$64.90 |



**AGRICULTURAL
FLOOD IRRIGATION**

| County | Number of Acres | | | Value of Land | | | Average per Acre | |
|------------|-----------------|--------|------|---------------|-------------|------|------------------|----------|
| | 1995 | 1996 | 1996 | 1995 | 1996 | 1996 | 1995 | 1996 |
| Adams | 22,125 | 21,726 | | \$2,474,490 | \$2,372,450 | | \$111.84 | \$109.20 |
| Alamosa | 73,520 | 9,316 | | 4,510,480 | 509,110 | | \$61.35 | \$54.65 |
| Arapahoe | 1,215 | 1,155 | | 74,280 | 73,870 | | \$61.14 | \$63.96 |
| Archuleta | 2,142 | 2,252 | | 173,860 | 176,630 | | \$81.17 | \$78.43 |
| Baca | 45,746 | 45,563 | | 1,260,290 | 1,255,680 | | \$27.55 | \$27.56 |
| Bent | 62,313 | 62,407 | | 6,482,470 | 6,484,930 | | \$104.03 | \$103.91 |
| Boulder | 39,237 | 38,095 | | 4,592,970 | 4,407,950 | | \$117.06 | \$115.71 |
| Chaffee | 8,242 | 8,572 | | 448,890 | 475,300 | | \$54.46 | \$55.45 |
| Cheyenne | 2,169 | 2,169 | | 89,320 | 89,320 | | \$41.18 | \$41.18 |
| Conejos | 59,083 | 55,050 | | 3,334,450 | 3,320,680 | | \$56.44 | \$60.32 |
| Costilla | 19,791 | 19,875 | | 1,047,510 | 1,051,370 | | \$52.93 | \$52.90 |
| Crowley | 20,227 | 19,601 | | 792,820 | 757,600 | | \$39.20 | \$38.65 |
| Custer | 759 | 912 | | 137,110 | 137,110 | | \$180.65 | \$150.34 |
| Delta | 45,758 | 46,318 | | 4,288,470 | 4,325,710 | | \$93.72 | \$93.39 |
| Douglas | 1,199 | 1,198 | | 136,020 | 135,890 | | \$113.44 | \$113.43 |
| Eagle | 6,717 | 6,451 | | 628,750 | 602,950 | | \$93.75 | \$93.47 |
| El Paso | 3,126 | 3,170 | | 397,130 | 403,950 | | \$127.04 | \$127.43 |
| Elbert | 486 | 486 | | 38,520 | 38,520 | | \$79.26 | \$79.26 |
| Fremont | 4,709 | 4,738 | | 570,820 | 572,640 | | \$121.22 | \$120.86 |
| Garfield | 34,445 | 33,632 | | 3,479,490 | 3,401,260 | | \$101.02 | \$100.53 |
| Huerfano | 17,401 | 17,321 | | 1,576,670 | 1,565,730 | | \$90.61 | \$90.39 |
| Kiowa | 3,505 | 3,505 | | 152,470 | 152,470 | | \$43.50 | \$43.50 |
| Kit Carson | 28,218 | 27,388 | | 1,575,080 | 1,543,170 | | \$55.82 | \$56.34 |
| La Plata | 36,474 | 36,503 | | 3,480,600 | 3,476,920 | | \$95.43 | \$95.25 |
| Larimer | 64,395 | 63,797 | | 8,561,800 | 8,307,680 | | \$148.49 | \$145.90 |
| Las Animas | 18,677 | 18,522 | | 1,669,310 | 1,656,160 | | \$89.38 | \$89.42 |
| Lincoln | 1,228 | 1,258 | | 92,390 | 94,620 | | \$75.24 | \$75.21 |
| Logan | 87,458 | 91,316 | | 5,853,860 | 5,848,080 | | \$66.93 | \$64.04 |
| Mesa | 76,901 | 75,584 | | 10,852,920 | 9,140,530 | | \$138.53 | \$120.93 |
| Moffat | 18,172 | 18,216 | | 1,013,830 | 1,017,250 | | \$55.79 | \$55.84 |

| | | | | | |
|------------|-----------|-----------|---------------|---------------|----------|
| Montezuma | 27,813 | 27,813 | 2,079,280 | 2,081,360 | \$74.83 |
| Montrose | 67,197 | 66,926 | 6,860,180 | 6,857,150 | \$102.46 |
| Morgan | 79,770 | 78,868 | 7,215,730 | 7,126,630 | \$90.36 |
| Otero | 67,473 | 67,065 | 8,943,960 | 8,868,950 | \$132.24 |
| Ourray | 978 | 978 | 61,530 | 61,530 | \$62.91 |
| Phillips | 16,880 | 16,500 | 1,202,340 | 1,177,620 | \$71.37 |
| Pitkin | 8,010 | 8,563 | 765,230 | 824,240 | \$96.26 |
| Prowers | 120,537 | 119,944 | 12,746,940 | 12,425,600 | \$103.60 |
| Pueblo | 30,915 | 30,055 | 8,407,460 | 2,820,640 | \$93.85 |
| Rio Blanco | 4,850 | 4,622 | 415,660 | 385,160 | \$83.33 |
| Rio Grande | 20,660 | 19,734 | 1,420,830 | 1,358,010 | \$68.82 |
| Saguache | 75,222 | 75,340 | 4,384,710 | 4,394,260 | \$58.33 |
| San Miguel | 5,950 | 5,850 | 317,230 | 317,360 | \$53.34 |
| Sedgwick | 21,860 | 21,920 | 1,558,570 | 1,557,080 | \$71.03 |
| Summit | 1,502 | 2,514 | 66,840 | 106,230 | \$42.26 |
| Washington | 7,003 | 7,100 | 484,750 | 491,590 | \$69.24 |
| Weld | 318,503 | 318,853 | 35,944,510 | 35,979,830 | \$112.64 |
| Totals | 1,680,533 | 1,609,041 | \$164,463,840 | \$151,228,770 | \$97.86 |
| | | | | | \$83.99 |

**AGRICULTURAL
DRY FARM LAND**

| County | Number of Acres | | Value of Land | | Average per Acre | |
|---------------|------------------|------------------|----------------------|----------------------|------------------|----------------|
| | 1995 | 1996 | 1995 | 1996 | 1995 | 1996 |
| Adams | 433,282 | 431,763 | \$10,954,860 | \$10,892,180 | \$25.28 | \$25.23 |
| Arapahoe | 198,558 | 189,774 | 4,221,080 | 4,068,930 | \$21.26 | \$21.44 |
| Archuleta | 3,538 | 3,566 | 119,930 | 120,860 | \$33.90 | \$33.89 |
| Baca | 738,862 | 738,720 | 8,650,470 | 8,650,740 | \$11.71 | \$11.71 |
| Bent | 53,089 | 52,942 | 572,470 | 570,980 | \$10.78 | \$10.79 |
| Boulder | 12,442 | 11,354 | 230,540 | 209,880 | \$18.53 | \$18.49 |
| Cheyenne | 559,398 | 560,204 | 11,579,280 | 11,579,910 | \$20.68 | \$20.67 |
| Crowley | 35,167 | 34,320 | 268,800 | 262,590 | \$7.64 | \$7.65 |
| Denver | 7 | 68 | 7,790 | 81,220 | \$1,112.86 | \$1,194.41 |
| Dolores | 77,760 | 78,070 | 1,821,190 | 1,818,010 | \$23.42 | \$23.29 |
| Douglas | 20,073 | 19,361 | 339,060 | 327,900 | \$16.89 | \$16.94 |
| El Paso | 46,748 | 45,464 | 539,890 | 523,890 | \$11.55 | \$11.52 |
| Elbert | 189,631 | 189,172 | 4,511,500 | 4,296,150 | \$22.60 | \$22.71 |
| Fremont | 263 | 263 | 5,840 | 5,840 | \$22.21 | \$22.21 |
| Garfield | 5,783 | 5,756 | 86,580 | 80,510 | \$14.95 | \$15.72 |
| Huerfano | 1,437 | 1,469 | 23,780 | 24,330 | \$16.55 | \$16.56 |
| Jefferson | 2,205 | 2,294 | 44,160 | 45,970 | \$20.03 | \$20.04 |
| Kiowa | 616,080 | 616,090 | 9,017,690 | 9,017,660 | \$14.64 | \$14.64 |
| Kit Carson | 699,490 | 698,792 | 16,338,960 | 16,338,030 | \$23.36 | \$23.37 |
| La Plata | 33,872 | 32,915 | 691,470 | 671,790 | \$20.41 | \$20.41 |
| Larimer | 34,978 | 34,739 | 722,770 | 653,560 | \$20.66 | \$18.81 |
| Las Animas | 29,997 | 29,937 | 311,860 | 311,240 | \$10.40 | \$10.40 |
| Lincoln | 496,370 | 496,018 | 9,265,890 | 9,250,180 | \$18.67 | \$18.65 |
| Logan | 448,857 | 453,410 | 8,864,470 | 8,858,850 | \$19.75 | \$19.54 |
| Moffat | 73,627 | 73,638 | 1,411,710 | 1,412,170 | \$19.17 | \$19.18 |
| Montezuma | 58,670 | 58,241 | 1,391,750 | 1,381,070 | \$23.72 | \$23.71 |
| Montrose | 1,212 | 1,212 | 16,840 | 16,840 | \$13.89 | \$13.89 |
| Morgan | 162,509 | 162,699 | 3,619,500 | 3,623,370 | \$22.27 | \$22.27 |
| Ourray | 800 | 800 | 21,970 | 21,940 | \$27.46 | \$27.43 |
| Phillips | 290,720 | 290,878 | 9,302,100 | 9,305,280 | \$32.00 | \$31.99 |
| Prowers | 380,057 | 384,350 | 5,600,360 | 5,671,390 | \$14.74 | \$14.76 |
| Pueblo | 56,875 | 55,147 | 435,750 | 419,440 | \$7.66 | \$7.61 |
| Rio Blanco | 14,500 | 14,484 | 315,760 | 315,330 | \$21.78 | \$21.77 |
| Routt | 73,544 | 73,350 | 1,538,850 | 1,532,080 | \$20.92 | \$20.89 |
| San Juan | 0 | 153 | 0 | 530 | 0 | \$3.46 |
| San Miguel | 11,560 | 11,560 | 207,770 | 207,720 | \$17.97 | \$17.97 |
| Sedgwick | 162,620 | 161,200 | 4,920,550 | 4,901,370 | \$30.26 | \$30.41 |
| Washington | 875,993 | 875,772 | 21,643,310 | 21,637,250 | \$24.71 | \$24.71 |
| Weld | 573,937 | 574,642 | 10,941,530 | 10,956,880 | \$19.06 | \$19.07 |
| Yuma | 380,944 | 377,789 | 9,451,720 | 9,363,830 | \$24.81 | \$24.79 |
| Totals | 7,885,465 | 7,942,368 | \$160,000,700 | \$159,428,690 | \$20.34 | \$20.33 |

**AGRICULTURAL
MEADOW HAY LAND**

| County | Number of Acres | | Value of Land | | Average per Acre | |
|---------------|-----------------|----------------|---------------------|---------------------|------------------|----------------|
| | 1895 | 1898 | 1895 | 1898 | 1895 | 1898 |
| Adams | 1,347 | 1,307 | \$61,550 | \$59,850 | \$45.69 | \$45.79 |
| Alamogosa | 37,212 | 36,231 | 1,115,890 | 1,115,890 | \$29.81 | \$30.80 |
| Archuleta | 12,806 | 13,081 | 611,270 | 607,220 | \$47.73 | \$46.49 |
| Boulder | 16,499 | 16,747 | 743,530 | 746,440 | \$45.07 | \$44.57 |
| Chaffee | 7,236 | 8,082 | 509,740 | 547,640 | \$70.44 | \$67.76 |
| Conejos | 25,295 | 22,724 | 1,401,520 | 1,360,900 | \$55.41 | \$59.89 |
| Costilla | 5,382 | 5,352 | 359,340 | 357,170 | \$66.77 | \$66.74 |
| Custer | 10,399 | 10,283 | 680,270 | 673,420 | \$65.42 | \$65.49 |
| Delta | 10,440 | 10,192 | 678,630 | 684,640 | \$65.00 | \$65.21 |
| Douglas | 3,003 | 3,120 | 77,910 | 80,690 | \$25.94 | \$25.86 |
| Eagle | 13,265 | 13,365 | 418,030 | 421,270 | \$31.51 | \$31.52 |
| El Paso | 965 | 969 | 16,670 | 16,750 | \$17.27 | \$17.29 |
| Fremont | 9,160 | 8,853 | 691,610 | 671,330 | \$75.50 | \$75.83 |
| Garfield | 17,983 | 17,288 | 538,030 | 534,630 | \$29.92 | \$30.91 |
| Grand | 32,663 | 31,114 | 1,648,200 | 1,568,400 | \$50.46 | \$50.41 |
| Gunnison | 47,296 | 47,151 | 2,528,130 | 2,523,980 | \$53.45 | \$53.53 |
| Hinsdale | 5,540 | 5,517 | 120,300 | 118,060 | \$21.71 | \$21.58 |
| Huerfano | 951 | 891 | 37,690 | 32,830 | \$39.63 | \$36.96 |
| Jackson | 117,612 | 117,438 | 4,630,600 | 4,626,490 | \$39.37 | \$39.40 |
| Jefferson | 5,582 | 5,165 | 824,610 | 683,490 | \$147.73 | \$132.33 |
| La Plata | 14,588 | 14,239 | 1,036,630 | 1,011,820 | \$71.06 | \$71.06 |
| Lake | 2,448 | 2,497 | 51,430 | 53,540 | \$21.01 | \$21.44 |
| Larimer | 27,103 | 27,060 | 812,190 | 751,920 | \$29.97 | \$27.76 |
| Las Animas | 3,731 | 3,731 | 219,870 | 219,870 | \$58.93 | \$58.93 |
| Mesa | 15,350 | 14,650 | 707,990 | 670,310 | \$46.12 | \$45.75 |
| Mineral | 1,864 | 1,910 | 69,680 | 70,850 | \$37.38 | \$37.09 |
| Montezuma | 16,580 | 16,467 | 454,820 | 452,300 | \$27.43 | \$27.47 |
| Montrose | 28,951 | 28,771 | 1,053,340 | 1,058,080 | \$36.38 | \$36.78 |
| Ouray | 12,920 | 12,858 | 814,840 | 783,770 | \$63.07 | \$60.96 |
| Park | 27,406 | 26,803 | 628,850 | 561,610 | \$22.95 | \$20.95 |
| Pitkin | 5,668 | 6,048 | 128,580 | 138,590 | \$22.69 | \$22.92 |
| Rio Blanco | 31,340 | 31,871 | 1,588,410 | 1,615,460 | \$50.62 | \$50.69 |
| Rio Grande | 42,964 | 43,324 | 1,590,070 | 1,616,700 | \$37.01 | \$37.32 |
| Routt | 52,531 | 52,628 | 2,640,400 | 2,640,330 | \$50.26 | \$50.17 |
| Seguache | 41,653 | 41,653 | 2,384,300 | 2,384,310 | \$57.24 | \$57.24 |
| San Miguel | 6,930 | 7,200 | 354,850 | 377,550 | \$51.20 | \$52.44 |
| Summit | 5,091 | 4,180 | 159,320 | 146,570 | \$31.29 | \$35.06 |
| Teller | 680 | 728 | 27,210 | 26,880 | \$40.01 | \$36.92 |
| Weld | 18,374 | 18,337 | 647,090 | 641,720 | \$35.22 | \$35.00 |
| Totals | 736,809 | 729,845 | \$33,054,700 | \$32,634,470 | \$44.88 | \$44.71 |

AGRICULTURAL
GRAZING LAND

| County | Number of Acres | | Value of Land | | Average per Acre | |
|-------------|-----------------|-----------|---------------|-----------|------------------|--------|
| | 1995 | 1996 | 1995 | 1996 | 1995 | 1996 |
| Adams | 139,355 | 138,718 | \$998,090 | \$996,930 | \$7.16 | \$7.19 |
| Alamosa | 84,408 | 83,702 | 568,450 | 564,930 | \$6.02 | \$6.03 |
| Arapahoe | 150,695 | 149,575 | 764,470 | 767,650 | \$5.07 | \$5.13 |
| Archuleta | 228,731 | 227,332 | 1,331,360 | 1,327,530 | \$5.82 | \$5.84 |
| Baca | 561,347 | 561,347 | 2,211,560 | 2,211,200 | \$3.94 | \$3.94 |
| Bent | 670,912 | 671,209 | 2,481,440 | 2,482,260 | \$3.70 | \$3.70 |
| Boulder | 33,839 | 29,586 | 170,760 | 157,910 | \$5.05 | \$5.34 |
| Chaffee | 44,460 | 48,293 | 185,160 | 188,530 | \$4.16 | \$4.07 |
| Cheyenne | 503,524 | 6,501,644 | 2,143,460 | 2,138,500 | \$4.26 | \$0.33 |
| Clear Creek | 11,304 | 11,030 | 53,990 | 51,350 | \$4.78 | \$4.66 |
| Conejos | 176,491 | 154,437 | 772,780 | 771,350 | \$4.38 | \$4.89 |
| Costilla | 206,997 | 209,330 | 712,530 | 719,060 | \$3.44 | \$3.44 |
| Crowley | 375,437 | 377,566 | 1,139,690 | 1,147,010 | \$3.04 | \$3.04 |
| Custer | 177,062 | 178,581 | 969,530 | 987,970 | \$5.48 | \$5.53 |
| Delta | 216,082 | 215,570 | 675,600 | 676,790 | \$3.13 | \$3.14 |
| Dolores | 121,789 | 121,807 | 548,490 | 549,580 | \$4.50 | \$4.51 |
| Douglas | 234,678 | 228,659 | 1,598,340 | 1,901,860 | \$6.81 | \$8.32 |
| Eagle | 128,218 | 126,776 | 620,880 | 696,020 | \$4.80 | \$5.49 |
| El Paso | 639,015 | 636,019 | 3,617,150 | 3,612,940 | \$5.66 | \$5.68 |
| Ebert | 857,276 | 836,565 | 4,361,200 | 4,152,670 | \$5.11 | \$4.96 |
| Fremont | 302,859 | 298,219 | 1,008,620 | 1,002,750 | \$3.33 | \$3.38 |
| Garfield | 340,752 | 346,078 | 1,587,050 | 1,636,650 | \$4.66 | \$4.70 |
| Gilpin | 13,753 | 13,619 | 83,490 | 92,600 | \$6.80 | \$6.80 |
| Grand | 200,265 | 192,499 | 751,590 | 734,570 | \$3.75 | \$3.82 |
| Gunnison | 292,475 | 292,171 | 1,682,550 | 1,693,350 | \$5.75 | \$5.80 |
| Hinsdale | 9,987 | 9,994 | 51,780 | 53,290 | \$5.18 | \$5.33 |
| Huerfano | 609,741 | 619,368 | 2,213,560 | 2,339,530 | \$3.63 | \$3.78 |
| Jackeon | 215,278 | 216,097 | 776,360 | 778,940 | \$3.61 | \$3.60 |
| Jefferson | 79,256 | 75,241 | 636,250 | 538,610 | \$8.03 | \$7.16 |
| Kiowa | 440,046 | 440,134 | 1,566,560 | 1,568,590 | \$3.56 | \$3.56 |
| Kit Carson | 440,646 | 441,239 | 2,255,110 | 2,257,910 | \$5.12 | \$5.12 |
| La Plata | 201,100 | 196,078 | 1,131,620 | 1,103,180 | \$5.63 | \$5.63 |
| Lake | 13,077 | 12,994 | 87,210 | 86,670 | \$6.67 | \$6.67 |
| Larimer | 349,756 | 349,334 | 1,281,070 | 1,215,990 | \$3.66 | \$3.48 |
| Las Animas | 1,903,632 | 1,951,951 | 7,298,090 | 7,564,520 | \$3.83 | \$3.88 |
| Lincoln | 1,002,071 | 1,003,804 | 3,598,940 | 3,594,340 | \$3.58 | \$3.58 |
| Logan | 527,466 | 530,354 | 2,307,470 | 2,312,420 | \$4.37 | \$4.36 |
| Mesa | 399,010 | 393,665 | 1,693,180 | 1,667,020 | \$4.24 | \$4.23 |
| Mineral | 24,674 | 24,690 | 185,920 | 185,730 | \$7.54 | \$7.52 |
| Moffat | 987,845 | 993,009 | 2,935,850 | 2,938,850 | \$2.97 | \$2.96 |

| | | | | | | |
|--------------|-------------------|-------------------|---------------------|---------------------|---------------|---------------|
| Montezuma | 212,160 | 209,936 | 863,790 | 852,410 | \$4.07 | \$4.06 |
| Montrose | 272,577 | 275,689 | 1,326,610 | 1,318,410 | \$4.87 | \$4.78 |
| Morgan | 409,251 | 409,312 | 2,217,500 | 2,217,890 | \$5.42 | \$5.42 |
| Otero | 388,272 | 387,907 | 1,417,760 | 1,415,340 | \$3.65 | \$3.65 |
| Ouray | 119,385 | 120,192 | 542,250 | 567,850 | \$4.54 | \$4.72 |
| Park | 182,497 | 186,826 | 752,730 | 793,640 | \$4.12 | \$4.25 |
| Phillips | 51,137 | 51,617 | 276,200 | 278,230 | \$5.40 | \$5.39 |
| Pitkin | 24,480 | 23,889 | 131,190 | 125,020 | \$5.36 | \$5.23 |
| Prowers | 460,958 | 458,940 | 1,748,350 | 1,732,220 | \$3.79 | \$3.79 |
| Pueblo | 946,336 | 969,696 | 2,664,900 | 2,736,470 | \$2.82 | \$2.82 |
| Rio Blanco | 403,560 | 404,836 | 1,586,880 | 1,592,690 | \$3.93 | \$3.93 |
| Rio Grande | 39,830 | 41,410 | 331,360 | 347,700 | \$8.32 | \$8.40 |
| Routt | 578,993 | 578,442 | 2,770,750 | 2,768,400 | \$4.79 | \$4.79 |
| Saguache | 212,365 | 212,417 | 874,090 | 874,170 | \$4.12 | \$4.12 |
| San Juan | 153 | 0 | 530 | 0 | \$3.46 | \$0.00 |
| San Miguel | 223,120 | 224,140 | 1,432,010 | 1,437,260 | \$6.42 | \$6.41 |
| Sedgwick | 93,070 | 92,450 | 515,240 | 512,960 | \$5.54 | \$5.55 |
| Summit | 24,771 | 24,752 | 78,370 | 78,630 | \$3.16 | \$3.18 |
| Teller | 89,809 | 90,568 | 453,790 | 453,870 | \$5.05 | \$5.01 |
| Washington | 567,738 | 567,683 | 3,691,960 | 3,692,750 | \$6.50 | \$6.51 |
| Weld | 1,037,571 | 1,037,475 | 4,053,370 | 4,068,660 | \$3.91 | \$3.92 |
| Yuma | 845,342 | 836,971 | 4,859,970 | 4,797,090 | \$5.75 | \$5.73 |
| Total | 21,109,684 | 27,121,413 | \$91,667,000 | \$92,129,310 | \$4.34 | \$3.40 |

**AGRICULTURAL
ORCHARD LAND**

| County | Number of Acres | | Value of Land | | Average per Acre | |
|---------------|-----------------|--------------|--------------------|--------------------|------------------|-----------------|
| | 1885 | 1898 | 1895 | 1898 | 1895 | 1898 |
| Delta | 3,567 | 3,491 | \$692,230 | \$677,420 | \$194.07 | \$194.05 |
| Fremont | 357 | 260 | 93,620 | 69,020 | \$262.24 | \$265.46 |
| Garfield | 0 | 7 | 0 | 1,710 | 0 | \$244.29 |
| LaPlata | 43 | 43 | 6,080 | 6,080 | \$141.40 | \$141.40 |
| Mesa | 2,840 | 2,820 | 604,610 | 604,260 | \$212.89 | \$214.28 |
| Montrose | 321 | 368 | 61,890 | 59,180 | \$192.80 | \$160.82 |
| Totals | 7,128 | 6,989 | \$1,458,430 | \$1,417,670 | \$204.61 | \$202.84 |

**AGRICULTURAL
FARM/RANCH WASTE LAND**

| County | Number of Acres | | Value of Land | | Average per Acre | |
|------------|-----------------|---------|---------------|----------|------------------|---------|
| | 1995 | 1996 | 1995 | 1996 | 1995 | 1996 |
| Adams | 16,181 | 16,035 | \$43,070 | \$42,820 | \$2.66 | \$2.67 |
| Alamosa | 28,051 | 27,870 | 49,010 | 48,680 | \$1.75 | \$1.75 |
| Archuleta | 2,304 | 2,048 | 3,840 | 3,500 | \$1.71 | \$1.71 |
| Baca | 1,658 | 1,657 | 17,950 | 20,970 | \$10.83 | \$12.66 |
| Bent | 13,806 | 13,801 | 23,980 | 23,970 | \$1.74 | \$1.74 |
| Boulder | 500 | 469 | 970 | 920 | \$1.94 | \$1.96 |
| Chaffee | 4,482 | 4,350 | 7,800 | 7,570 | \$1.74 | \$1.74 |
| Conejos | 3,574 | 3,592 | 3,370 | 3,330 | \$0.94 | \$0.93 |
| Costilla | 246,543 | 246,543 | 428,980 | 428,980 | \$1.74 | \$1.74 |
| Crowley | 540 | 540 | 940 | 940 | \$1.74 | \$1.74 |
| Custer | 4,974 | 4,759 | 9,630 | 8,600 | \$1.94 | \$1.81 |
| Dolores | 42,086 | 42,013 | 73,270 | 73,130 | \$1.74 | \$1.74 |
| Douglas | 1,448 | 1,448 | 2,520 | 2,520 | \$1.74 | \$1.74 |
| El Paso | 1,595 | 1,546 | 2,760 | 2,670 | \$1.73 | \$1.73 |
| Fremont | 677 | 677 | 1,180 | 1,180 | \$1.74 | \$1.74 |
| Garfield | 204,574 | 198,047 | 355,970 | 344,660 | \$1.74 | \$1.74 |
| Gunnison | 4,354 | 4,343 | 7,620 | 7,600 | \$1.75 | \$1.75 |
| Huerfano | 29,687 | 30,769 | 53,410 | 54,540 | \$1.80 | \$1.77 |
| Jackson | 0 | 444 | 0 | 770 | 0 | \$1.73 |
| Kiowa | 3,198 | 3,198 | 6,410 | 6,410 | \$2.00 | \$2.00 |
| Kit Carson | 11,587 | 11,596 | 19,740 | 19,760 | \$1.70 | \$1.70 |
| Lake | 3,465 | 3,505 | 6,130 | 6,200 | \$1.77 | \$1.77 |
| Larimer | 33,144 | 33,079 | 53,600 | 53,500 | \$1.62 | \$1.62 |
| Las Animas | 489,613 | 477,700 | 855,230 | 834,500 | \$1.75 | \$1.75 |
| Logan | 18,403 | 18,511 | 23,940 | 23,850 | \$1.30 | \$1.29 |
| Mesa | 1,786 | 1,652 | 4,620 | 4,330 | \$2.59 | \$2.62 |
| Moffat | 2,547 | 2,547 | 4,600 | 4,600 | \$1.81 | \$1.81 |
| Montrose | 24,718 | 24,653 | 43,210 | 42,470 | \$1.75 | \$1.72 |
| Morgan | 17,007 | 16,965 | 38,670 | 39,590 | \$2.33 | \$2.33 |
| Otero | 25,872 | 26,222 | 47,400 | 48,490 | \$1.83 | \$1.85 |
| Ourray | 2,480 | 2,478 | 4,310 | 4,310 | \$1.74 | \$1.74 |
| Park | 118,675 | 122,132 | 194,150 | 197,830 | \$1.64 | \$1.62 |
| Phillips | 2,276 | 2,256 | 11,680 | 12,200 | \$5.13 | \$5.41 |
| Pitkin | 8,657 | 8,657 | 16,290 | 16,160 | \$1.88 | \$1.87 |
| Prowers | 16,532 | 16,546 | 9,830 | 9,910 | \$0.59 | \$0.60 |

| | | | | | | |
|---------------|------------------|------------------|--------------------|--------------------|---------------|---------------|
| Pueblo | 1,100 | 485 | 30,210 | 31,830 | \$27.46 | \$65.63 |
| Rio Blanco | 4,700 | 4,679 | 8,180 | 8,140 | \$1.74 | \$1.74 |
| Rio Grande | 28,891 | 28,746 | 52,220 | 50,220 | \$1.75 | \$1.75 |
| Saguache | 173,206 | 172,119 | 298,470 | 297,100 | \$1.72 | \$1.73 |
| San Miguel | 10,240 | 10,240 | 17,820 | 17,830 | \$1.74 | \$1.74 |
| Sedgwick | 6,990 | 6,950 | 12,150 | 12,050 | \$1.74 | \$1.73 |
| Washington | 123 | 111 | 210 | 180 | \$1.71 | \$1.71 |
| Weld | 16,719 | 16,826 | 33,980 | 33,980 | \$2.03 | \$2.01 |
| Totals | 1,629,974 | 1,612,804 | \$2,880,420 | \$2,852,700 | \$1.77 | \$1.77 |

AGRICULTURAL TIMBERLAND

| County | Number of Acres | | Value of Land | | Average per Acre | |
|---------------|-----------------|---------------|------------------|------------------|------------------|---------------|
| | 1885 | 1896 | 1895 | 1898 | 1895 | 1898 |
| Archuleta | 236 | 434 | \$1,280 | \$3,490 | \$5.42 | \$8.04 |
| Boulder | 1,800 | 2,257 | 3,740 | 19,970 | \$2.08 | \$8.85 |
| Chaffee | 319 | 519 | 6,940 | 11,280 | \$21.78 | \$21.73 |
| Clear Creek | 160 | 632 | 760 | 2,930 | \$4.75 | \$4.64 |
| Custer | 958 | 1,181 | 6,510 | 8,050 | \$6.80 | \$6.82 |
| Douglas | 3,202 | 4,013 | 21,340 | 26,770 | \$6.66 | \$6.67 |
| El Paso | 2,162 | 2,287 | 14,940 | 15,950 | \$6.91 | \$6.97 |
| Elbert | 238 | 478 | 1,520 | 2,610 | \$6.39 | \$5.46 |
| Fremont | 41 | 41 | 920 | 920 | \$22.44 | \$22.44 |
| Gipin | 184 | 490 | 1,250 | 3,320 | \$6.79 | \$6.78 |
| Grand | 804 | 1,281 | 5,160 | 8,370 | \$6.42 | \$6.53 |
| Hinsdale | 0 | 108 | 0 | 220 | 0 | \$2.04 |
| Jackson | 1,529 | 1,791 | 10,130 | 11,030 | \$6.63 | \$6.16 |
| Jefferson | 2,914 | 3,169 | 24,510 | 26,880 | \$8.71 | \$8.48 |
| La Plata | 2,447 | 2,750 | 21,090 | 24,240 | \$8.62 | \$8.81 |
| Larimer | 2,151 | 2,713 | 8,490 | 10,020 | \$3.95 | \$3.69 |
| Ouray | 80 | 200 | 170 | 440 | \$2.13 | \$2.20 |
| Teller | 608 | 606 | 5,550 | 5,550 | \$9.16 | \$9.16 |
| Totals | 19,731 | 24,950 | \$134,300 | \$182,040 | \$8.81 | \$7.30 |

**AGRICULTURAL
FARM/RANCH SUPPORT BUILDINGS**

Value of Improvements

| County | 1995 | 1996 |
|-------------|-------------|-------------|
| Adams | \$2,441,390 | \$2,504,960 |
| Alamosa | 4,867,840 | 5,180,640 |
| Arapahoe | 952,150 | 966,220 |
| Archuleta | 688,270 | 824,330 |
| Baca | 2,114,550 | 2,153,870 |
| Bent | 854,260 | 856,350 |
| Boulder | 2,752,400 | 2,802,310 |
| Chaffee | 664,040 | 733,240 |
| Cheyenne | 1,173,840 | 1,190,900 |
| Clear Creek | 26,680 | 26,680 |
| Conejos | 886,080 | 930,140 |
| Costilla | 598,130 | 598,780 |
| Crowley | 749,260 | 747,840 |
| Custer | 1,123,720 | 1,191,030 |
| Delta | 2,391,250 | 2,402,650 |
| Dolores | 384,020 | 444,440 |
| Douglas | 2,836,700 | 3,404,550 |
| Eagle | 1,064,880 | 1,046,720 |
| El Paso | 3,669,490 | 3,845,150 |
| Ebert | 4,199,680 | 4,334,330 |
| Fremont | 1,384,390 | 1,413,530 |
| Garfield | 1,462,720 | 1,576,660 |
| Glavin | 30,620 | 28,550 |
| Grand | 625,290 | 661,840 |
| Gunnison | 729,430 | 795,720 |
| Hinsdale | 81,800 | 81,800 |
| Huerfano | 976,720 | 1,015,230 |
| Jackson | 867,570 | 930,710 |
| Jefferson | 746,510 | 1,100,290 |
| Kiowa | 1,226,060 | 1,221,300 |

| | | |
|------------|---------------|---------------|
| Kit Carson | 3,529,500 | 3,600,510 |
| La Plata | 1,750,710 | 1,914,520 |
| Lake | 66,710 | 77,220 |
| Larimer | 4,750,740 | 4,876,840 |
| Las Animas | 619,830 | 647,590 |
| Lincoln | 2,521,880 | 2,556,150 |
| Logan | 3,804,080 | 3,806,800 |
| Mesa | 4,442,990 | 4,449,620 |
| Mineral | 419,520 | 424,280 |
| Moffat | 404,180 | 414,390 |
| Montezuma | 1,200,890 | 1,404,720 |
| Montrose | 2,702,050 | 2,737,420 |
| Morgan | 4,704,170 | 4,783,910 |
| Otero | 1,314,430 | 1,382,720 |
| Ourray | 473,100 | 536,310 |
| Park | 796,770 | 811,720 |
| Phillips | 2,251,220 | 2,378,390 |
| Pitkin | 295,870 | 403,850 |
| Prowers | 1,497,010 | 1,597,670 |
| Pueblo | 1,391,150 | 1,415,980 |
| Rio Blanco | 831,830 | 871,010 |
| Rio Grande | 5,296,880 | 5,847,590 |
| Routt | 2,624,900 | 2,781,200 |
| Saguache | 3,420,550 | 3,686,200 |
| San Miguel | 331,400 | 394,330 |
| Sedgwick | 1,634,170 | 1,847,080 |
| Summit | 184,860 | 197,700 |
| Teller | 284,520 | 346,760 |
| Washington | 3,310,930 | 3,353,580 |
| Weld | 16,209,160 | 17,733,340 |
| Yuma | 5,632,300 | 5,631,000 |
| Totals | \$121,398,040 | \$127,562,170 |

**AGRICULTURAL
ALL OTHER AG PROPERTY**

| County | Number of Acres | | Value of Land | | | | Value of Improvements | | | | Total Value | |
|------------|-----------------|--------|---------------|-------------|-------------|-------------|-----------------------|-------------|------|------|-------------|------|
| | 1995 | 1996 | 1995 | 1996 | 1995 | 1996 | 1995 | 1996 | 1995 | 1996 | 1995 | 1996 |
| Adams | 761 | 745 | \$1,557,960 | \$1,467,470 | \$3,309,530 | \$3,329,780 | \$4,667,490 | \$4,797,250 | | | | |
| Alamosa | 75 | 78 | 10,380 | 11,830 | 215,630 | 222,120 | 226,010 | 233,950 | | | | |
| Arapahoe | 174 | 174 | 866,150 | 725,370 | 584,660 | 584,220 | 1,450,710 | 1,309,690 | | | | |
| Baca | 239 | 239 | 73,590 | 74,870 | 328,850 | 650,130 | 402,440 | 725,000 | | | | |
| Bent | 13 | 13 | 0 | 0 | 15,180 | 15,180 | 15,180 | 15,180 | | | | |
| Boulder | 328 | 337 | 401,530 | 463,130 | 397,910 | 398,400 | 799,440 | 861,530 | | | | |
| Chaffee | 32 | 41 | 69,220 | 83,500 | 189,540 | 244,710 | 268,760 | 328,210 | | | | |
| Cheyenne | 422 | 432 | 76,450 | 79,470 | 254,390 | 224,610 | 330,840 | 304,080 | | | | |
| Costilla | 17,033 | 17,033 | 979,390 | 979,390 | 671,750 | 671,750 | 1,651,140 | 1,651,140 | | | | |
| Crowley | 554 | 554 | 112,500 | 112,500 | 656,500 | 656,500 | 769,000 | 769,000 | | | | |
| Delta | 311 | 309 | 61,340 | 62,030 | 1,140,840 | 992,450 | 1,202,180 | 1,054,480 | | | | |
| Douglas | 692 | 639 | 709,030 | 532,510 | 1,626,760 | 1,752,740 | 2,335,780 | 2,285,250 | | | | |
| Eagle | 285 | 229 | 539,980 | 309,450 | 34,060 | 14,100 | 574,050 | 323,550 | | | | |
| El Paso | 25 | 14 | 172,530 | 184,500 | 305,600 | 305,530 | 478,130 | 490,030 | | | | |
| Ebert | 254 | 269 | 104,360 | 106,540 | 333,390 | 520,130 | 437,750 | 626,670 | | | | |
| Fremont | 713 | 684 | 196,740 | 186,800 | 134,260 | 134,230 | 331,000 | 321,030 | | | | |
| Garfield | 16,052 | 13,489 | 1,041,730 | 1,185,000 | 0 | 0 | 1,041,730 | 1,185,000 | | | | |
| Gilpin | 20 | 20 | 6,380 | 6,380 | 0 | 0 | 6,380 | 6,380 | | | | |
| Grand | 2 | 2 | 2,210 | 2,210 | 11,180 | 11,180 | 13,390 | 13,390 | | | | |
| Hinsdale | 2 | 2 | 2,990 | 2,990 | 0 | 0 | 2,990 | 2,990 | | | | |
| Jackson | 3,996 | 3,742 | 126,030 | 118,660 | 5,840 | 5,930 | 131,970 | 124,590 | | | | |
| Jefferson | 1,104 | 1,115 | 1,200,150 | 1,216,830 | 2,190,590 | 1,972,170 | 3,390,740 | 3,189,000 | | | | |
| Kiowa | 42 | 42 | 8,100 | 7,990 | 1,517,900 | 1,517,900 | 1,526,890 | 1,525,890 | | | | |
| Kit Carson | 11 | 11 | 24,330 | 24,330 | 85,130 | 85,130 | 109,460 | 109,460 | | | | |
| La Plata | 1 | 50 | 3,060 | 48,220 | 14,950 | 144,160 | 18,010 | 182,390 | | | | |
| Lake | 1 | 1 | 0 | 0 | 4,040 | 4,040 | 4,040 | 4,040 | | | | |
| Las Animas | 66,860 | 35,840 | 2,788,270 | 1,413,990 | 0 | 0 | 2,788,270 | 1,413,990 | | | | |
| Logan | 2,141 | 2,141 | 169,220 | 181,700 | 1,252,470 | 1,389,070 | 1,421,690 | 1,570,770 | | | | |
| Mesa | 192 | 187 | 59,000 | 72,090 | 1,118,750 | 1,188,450 | 1,177,750 | 1,258,540 | | | | |
| Moffat | 9,475 | 9,442 | 635,980 | 630,440 | 0 | 0 | 635,980 | 630,440 | | | | |
| Montezuma | 1 | 1 | 5,130 | 5,130 | 66,270 | 66,270 | 71,400 | 71,400 | | | | |
| Montrose | 469 | 469 | 101,640 | 124,380 | 1,125,420 | 1,176,460 | 1,227,060 | 1,300,840 | | | | |
| Morgan | 1,543 | 1,519 | 287,420 | 281,630 | 1,976,200 | 2,056,800 | 2,263,620 | 2,340,430 | | | | |
| Otero | 212 | 318 | 4,650 | 23,130 | 917,200 | 944,190 | 921,850 | 967,320 | | | | |
| Phillips | 406 | 406 | 29,410 | 29,650 | 2,368,690 | 2,332,520 | 2,396,000 | 2,362,170 | | | | |

| | | | | | | | | |
|---------------|----------------|----------------|---------------------|---------------------|---------------------|---------------------|---------------------|---------------------|
| Prowers | 640 | 675 | 84,030 | 88,430 | 1,536,110 | 1,960,790 | 1,620,140 | 2,049,220 |
| Pueblo | 30 | 40 | 80,890 | 89,590 | 345,630 | 412,760 | 426,520 | 502,350 |
| Rio Blanco | 10,830 | 10,744 | 319,620 | 304,510 | 56,620 | 52,990 | 376,240 | 357,500 |
| Rio Grande | 14 | 20 | 5,900 | 8,160 | 20,410 | 16,720 | 26,310 | 24,890 |
| Routt | 1 | 0 | 0 | 0 | 2,120 | 0 | 2,120 | 0 |
| San Miguel | 90 | 96 | 7,570 | 8,530 | 930 | 930 | 8,500 | 10,460 |
| Sedgwick | 27 | 16 | 149,410 | 157,760 | 3,644,860 | 4,304,310 | 3,794,270 | 4,462,070 |
| Teller | 1 | 1 | 2,330 | 2,330 | 4,290 | 1,000 | 6,620 | 3,330 |
| Washington | 344 | 337 | 7,630 | 7,690 | 111,440 | 124,020 | 119,270 | 131,710 |
| Weld | 11,193 | 11,193 | 1,378,450 | 1,383,680 | 17,176,010 | 17,255,150 | 18,554,460 | 18,638,830 |
| Yuma | 2,400 | 2,446 | 234,110 | 1,100,400 | 5,794,950 | 8,700,040 | 6,029,060 | 9,800,440 |
| Totals | 150,011 | 116,185 | \$14,697,000 | \$13,908,190 | \$51,544,750 | \$58,439,560 | \$66,241,750 | \$70,345,750 |


AGRICULTURAL PERSONAL
FURNITURE, EQUIPMENT, ETC.

| County | Number of Schedules | | Total Value | |
|---------------|---------------------|------------|--------------------|---------------------|
| | 1995 | 1996 | 1995 | 1996 |
| Alamosa | 3 | 3 | \$146,900 | \$135,390 |
| Arapahoe | 12 | 12 | 139,960 | 157,520 |
| Bent | 2 | 2 | 125,400 | 122,000 |
| Boulder | 17 | 29 | 209,350 | 283,610 |
| Crowley | 4 | 2 | 190,660 | 131,400 |
| Delta | 3 | 3 | 15,000 | 20,130 |
| Elbert | 16 | 12 | 18,780 | 64,050 |
| Jefferson | 14 | 14 | 129,690 | 144,860 |
| Kiowa | 1 | 1 | 707,120 | 679,500 |
| Kit Carson | 2 | 4 | 1,790 | 2,890 |
| La Plata | 0 | 2 | 0 | 16,070 |
| Logan | 32 | 34 | 342,540 | 384,700 |
| Mesa | 2 | 2 | 38,700 | 35,980 |
| Morgan | 16 | 13 | 285,110 | 230,140 |
| Phillips | 3 | 5 | 527,100 | 461,440 |
| Prowers | 15 | 19 | 562,210 | 830,580 |
| Saguache | 0 | 2 | 0 | 82,180 |
| Sedgwick | 195 | 196 | 839,670 | 904,770 |
| Weld | 38 | 37 | 3,589,670 | 2,958,960 |
| Yuma | 9 | 25 | 1,257,960 | 2,976,310 |
| Totals | 384 | 417 | \$9,127,610 | \$10,622,480 |

NATURAL RESOURCES
COAL

| County | # of Operations | | Production (Tons) | | Value of Land | | Value of Improvements | | Total Value | |
|---------------|-----------------|-----------|-------------------|-------------------|---------------------|---------------------|-----------------------|---------------------|---------------------|---------------------|
| | 1995 | 1996 | 1995 | 1996 | 1995 | 1996 | 1995 | 1996 | 1995 | 1996 |
| Archuleta* | 1 | 1 | 0 | 0 | \$1,090 | \$1,090 | \$6,190 | \$6,190 | \$7,280 | \$7,280 |
| Delta | 1 | 2 | 747,798 | 1,179,210 | 155,440 | 1,221,540 | 1,749,900 | 1,749,900 | 1,905,340 | 2,971,440 |
| Fremont | 7 | 5 | 310,321 | 302,206 | 304,900 | 250,200 | 368,150 | 368,150 | 673,050 | 618,350 |
| Garfield | 2 | 1 | 1,139 | 0 | 9,780 | 8,560 | 7,220 | 7,220 | 17,000 | 15,780 |
| Gunnison | 3 | 3 | 5,710,930 | 6,751,256 | 8,848,490 | 8,764,220 | 6,994,780 | 7,084,730 | 15,843,270 | 15,848,950 |
| Jackson | 1 | 1 | 66 | 0 | 120 | 120 | 0 | 0 | 120 | 120 |
| La Plata | 1 | 1 | 234,418 | 210,914 | 210,050 | 213,280 | 0 | 0 | 210,050 | 213,280 |
| Las Animas | 1 | 1 | 1,014,099 | 892,702 | 1,713,110 | 1,428,290 | 390,770 | 390,770 | 2,103,880 | 1,819,060 |
| Mesa | 1 | 2 | 328,962 | 589,067 | 222,250 | 343,100 | 397,270 | 255,790 | 619,520 | 598,890 |
| Moffat | 3 | 3 | 7,763,933 | 7,165,125 | 14,689,770 | 12,522,860 | 10,021,600 | 9,897,440 | 24,711,370 | 22,420,320 |
| Montrose | 2 | 2 | 380,362 | 374,268 | 584,300 | 551,100 | 140,920 | 140,920 | 725,220 | 692,020 |
| Pitkin* | 1 | 1 | 0 | 0 | 1,920 | 1,920 | 165,590 | 165,590 | 167,510 | 167,510 |
| Rio Blanco | 1 | 1 | 1,449,000 | 1,027,100 | 2,283,920 | 1,280,090 | 9,620,810 | 9,727,350 | 11,904,730 | 11,007,440 |
| Routt | 4 | 4 | 7,117,620 | 8,014,465 | 8,582,260 | 7,953,730 | 1,332,400 | 1,822,650 | 9,914,660 | 9,776,380 |
| Totals | 29 | 28 | 25,058,648 | 26,496,313 | \$37,607,400 | \$34,540,120 | \$31,195,600 | \$31,616,700 | \$68,803,000 | \$68,158,820 |

*Mine closed.



**NATURAL RESOURCES
EARTH OR STONE PRODUCTS**

| County | # of Operations | | Production (Tons) | | Value of Land | | | Value of Improvements | | | Total Value | |
|------------|-----------------|------|-------------------|-----------|---------------|-------------|-----------|-----------------------|-------------|-------------|-------------|------|
| | 1995 | 1996 | 1995 | 1996 | 1995 | 1996 | 1995 | 1996 | 1995 | 1996 | 1995 | 1996 |
| Adams | 19 | 15 | 5,086,594 | 5,291,519 | \$1,509,850 | \$1,683,400 | \$225,080 | \$225,080 | \$1,734,930 | \$1,908,480 | | |
| Alamosa | 1 | 1 | 0 | 0 | 180 | 390 | 150 | 150 | 330 | 540 | | |
| Arapahoe | 3 | 4 | 609,567 | 1,075,567 | 229,410 | 344,460 | 20,840 | 6,310 | 250,250 | 350,770 | | |
| Archuleta | 18 | 22 | 153,522 | 443,021 | 64,450 | 145,550 | 5,010 | 5,020 | 69,460 | 150,570 | | |
| Baca | 6 | 10 | 71,810 | 117,230 | 14,580 | 21,800 | 0 | 0 | 14,580 | 21,800 | | |
| Bent | 25 | 23 | 137,261 | 129,770 | 43,280 | 35,830 | 0 | 0 | 43,280 | 35,830 | | |
| Boulder | 9 | 9 | 1,885,721 | 1,879,141 | 673,910 | 558,960 | 0 | 0 | 673,910 | 558,960 | | |
| Chaffee | 4 | 5 | 71,673 | 111,489 | 26,470 | 37,890 | 0 | 0 | 26,470 | 37,890 | | |
| Cheyenne | 3 | 2 | 13,399 | 20,860 | 2,890 | 4,240 | 0 | 0 | 2,890 | 4,240 | | |
| ClearCreek | 2 | 2 | 954,126 | 1,148,712 | 271,260 | 343,030 | 3,920 | 3,920 | 275,180 | 346,950 | | |
| Conejos | 1 | 1 | 0 | 0 | 1,980 | 390 | 0 | 0 | 1,980 | 390 | | |
| Costilla** | 6 | 6 | 0 | 0 | 71,550 | 113,160 | 0 | 0 | 71,550 | 113,160 | | |
| Crowley | 2 | 2 | 15,630 | 10,320 | 4,090 | 3,610 | 0 | 0 | 4,090 | 3,610 | | |
| Custer | 6 | 7 | 8,488 | 8,992 | 3,650 | 3,940 | 0 | 0 | 3,650 | 3,840 | | |
| Delta | 9 | 10 | 344,466 | 423,679 | 105,710 | 125,840 | 23,610 | 23,610 | 129,520 | 149,650 | | |
| Douglas | 15 | 14 | 1,044,657 | 661,495 | 870,820 | 282,320 | 9,980 | 0 | 880,700 | 282,320 | | |
| Eagle | 15 | 11 | 1,287,433 | 1,383,988 | 733,390 | 489,520 | 17,980 | 17,980 | 751,370 | 507,500 | | |
| El Paso | 17 | 20 | 3,362,661 | 3,885,974 | 1,087,160 | 1,277,200 | 0 | 0 | 1,087,160 | 1,277,200 | | |
| Elbert | 20 | 24 | 100,841 | 125,305 | 67,930 | 44,840 | 0 | 0 | 67,930 | 44,840 | | |
| Fremont | 60 | 59 | 1,955,122 | 1,987,709 | 1,655,300 | 1,663,750 | 2,018,440 | 2,026,480 | 3,673,740 | 3,690,230 | | |
| Garfield | 14 | 10 | 1,363,875 | 1,476,138 | 393,590 | 398,100 | 39,150 | 39,150 | 432,740 | 437,250 | | |
| Grand | 10 | 8 | 293,112 | 390,726 | 124,510 | 139,180 | 6,240 | 6,240 | 130,750 | 145,420 | | |
| Gunnison | 13 | 16 | 242,910 | 356,672 | 193,000 | 220,230 | 51,500 | 51,500 | 244,500 | 271,730 | | |
| Hinsdale | 0 | 1 | 0 | 0 | 730 | 730 | 0 | 0 | 730 | 730 | | |
| Huerfano | 4 | 4 | 173,885 | 9,426 | 39,280 | 16,390 | 0 | 0 | 39,280 | 16,390 | | |
| Jackson | 8 | 8 | 30,674 | 8,635 | 9,400 | 8,470 | 0 | 0 | 9,400 | 8,470 | | |
| Jefferson | 17 | 17 | 6,018,827 | 5,616,543 | 1,692,540 | 1,560,530 | 0 | 0 | 1,692,540 | 1,560,530 | | |
| Kiowa | 6 | 6 | 85,480 | 94,740 | 8,290 | 9,040 | 0 | 0 | 8,290 | 9,040 | | |
| KH Carson | 20 | 23 | 343,556 | 365,962 | 76,130 | 77,440 | 0 | 0 | 76,130 | 77,440 | | |
| La Plata | 19 | 16 | 899,911 | 668,306 | 336,110 | 255,900 | 45,540 | 45,540 | 381,650 | 301,440 | | |

| | | | | | | | | | | |
|---------------|------------|------------|-------------------|-------------------|---------------------|---------------------|--------------------|--------------------|---------------------|---------------------|
| Lake | 1 | 1 | 26,321 | 25,778 | 7,710 | 8,230 | 0 | 0 | 7,710 | 8,230 |
| Larimer | 54 | 55 | 2,855,850 | 2,741,616 | 1,016,320 | 960,860 | 16,650 | 16,650 | 1,032,970 | 977,510 |
| Las Animas | 5 | 4 | 202,489 | 98,924 | 53,840 | 25,370 | 0 | 0 | 53,940 | 25,370 |
| Lincoln | 26 | 29 | 434,174 | 133,696 | 39,300 | 27,200 | 0 | 0 | 39,300 | 27,200 |
| Logan | 17 | 17 | 227,366 | 319,728 | 56,580 | 77,310 | 0 | 0 | 56,580 | 77,310 |
| Mesa | 14 | 14 | 1,062,348 | 597,540 | 261,190 | 164,900 | 0 | 0 | 261,190 | 164,900 |
| Mineral | 0 | 1 | 0 | 0 | 0 | 2,090 | 0 | 0 | 0 | 2,090 |
| Moffat | 24 | 25 | 422,785 | 340,151 | 107,370 | 73,070 | 0 | 0 | 107,370 | 73,070 |
| Montezuma | 13 | 13 | 0 | 414,008 | 158,450 | 140,410 | 0 | 0 | 158,450 | 140,410 |
| Montrose | 13 | 16 | 5,000 | 696,786 | 169,070 | 213,410 | 21,540 | 24,770 | 190,610 | 236,180 |
| Morgan | 24 | 20 | 251,853 | 347,162 | 55,120 | 57,290 | 0 | 0 | 55,120 | 57,290 |
| Otero | 6 | 5 | 61,720 | 128,450 | 9,670 | 23,200 | 0 | 0 | 9,670 | 23,200 |
| Ouray | 6 | 3 | 98,972 | 55,897 | 54,960 | 50,680 | 16,690 | 16,690 | 71,650 | 67,350 |
| Park | 6 | 9 | 22,676 | 26,405 | 70,630 | 119,760 | 0 | 0 | 70,630 | 119,760 |
| Phillips | 11 | 12 | 95,268 | 82,922 | 18,910 | 18,190 | 0 | 0 | 18,910 | 18,190 |
| Pitkin | 1 | 1 | 188,390 | 188,390 | 67,570 | 67,570 | 0 | 0 | 67,570 | 67,570 |
| Prowers | 56 | 28 | 488,393 | 613,384 | 82,990 | 105,310 | 0 | 0 | 82,990 | 105,310 |
| Pueblo | 10 | 14 | 488,099 | 611,827 | 142,370 | 153,980 | 0 | 0 | 142,370 | 153,980 |
| Rio Blanco | 16 | 15 | 170,748 | 215,930 | 567,760 | 475,280 | 2,134,020 | 1,691,920 | 2,701,780 | 2,167,200 |
| Rio Grande | 4 | 4 | 69,886 | 81,886 | 22,040 | 32,390 | 44,200 | 44,200 | 66,240 | 76,590 |
| Routt | 26 | 21 | 980,718 | 981,938 | 225,420 | 224,120 | 81,550 | 81,550 | 306,870 | 305,670 |
| Saguache | 1 | 1 | 0 | 0 | 3,200 | 2,700 | 0 | 0 | 3,200 | 2,700 |
| San Juan*** | 1 | 0 | 28,695 | 0 | 24,670 | 0 | 0 | 0 | 24,670 | 0 |
| San Miguel | 1 | 5 | 21,150 | 52,360 | 54,220 | 113,970 | 58,130 | 58,130 | 112,350 | 172,100 |
| Sedgwick | 2 | 2 | 0 | 0 | 5,800 | 2,870 | 0 | 0 | 5,800 | 2,870 |
| Summit | 4 | 5 | 465,027 | 594,486 | 174,360 | 182,420 | 41,700 | 41,700 | 216,060 | 224,120 |
| Teller | 5 | 7 | 76,164 | 92,910 | 9,310 | 21,300 | 0 | 0 | 9,310 | 21,300 |
| Washington | 12 | 10 | 89,791 | 91,560 | 15,290 | 16,950 | 0 | 0 | 15,290 | 16,950 |
| Weld | 71 | 72 | 4,896,480 | 5,431,572 | 1,660,490 | 1,304,310 | 0 | 0 | 1,660,490 | 1,304,310 |
| Yuma | 13 | 8 | 83,135 | 137,492 | 16,650 | 26,590 | 0 | 0 | 16,650 | 26,590 |
| Totals | 795 | 772 | 40,449,699 | 42,534,827 | \$15,462,800 | \$14,557,730 | \$4,882,020 | \$4,426,790 | \$20,344,820 | \$18,984,520 |

**Not in production

***Out of business in 1994.

**NATURAL RESOURCES
NON-PRODUCING (PATENTED)**

| County | Number of Acres | | Value of Land | | Value of Improvements | | Total Value | |
|-------------|-----------------|--------|---------------|-----------|-----------------------|---------|-------------|-----------|
| | 1995 | 1996 | 1995 | 1996 | 1995 | 1996 | 1995 | 1996 |
| Archuleta | 20 | 20 | \$870 | \$870 | \$0 | \$0 | \$870 | \$870 |
| Boulder | 9,072 | 8,698 | 1,528,220 | 1,459,050 | 6,960 | 6,960 | 1,535,180 | 1,466,010 |
| Chaffee | 9,974 | 11,587 | 535,140 | 911,940 | 18,330 | 18,330 | 553,470 | 930,270 |
| Clear Creek | 17,398 | 16,983 | 518,350 | 509,480 | 80,820 | 169,240 | 599,170 | 678,720 |
| Conejos | 47 | 574 | 31,390 | 29,990 | 9,160 | 7,070 | 40,550 | 37,060 |
| Custer | 2,834 | 2,787 | 459,110 | 456,420 | 0 | 0 | 459,110 | 456,420 |
| Dolores | 3,155 | 3,095 | 63,140 | 61,940 | 5,350 | 7,180 | 68,490 | 69,120 |
| Douglas | 340 | 332 | 19,000 | 21,070 | 0 | 0 | 19,000 | 21,070 |
| El Paso | 213 | 280 | 19,170 | 24,090 | 1,450 | 1,450 | 20,620 | 25,540 |
| Fremont | 3,950 | 3,929 | 102,650 | 105,590 | 0 | 0 | 102,650 | 105,590 |
| Giipin | 7,496 | 7,493 | 5,433,760 | 5,386,280 | 125,520 | 117,900 | 5,559,280 | 5,504,180 |
| Grand | 568 | 13 | 30,120 | 29,690 | 0 | 0 | 30,120 | 29,690 |
| Gunnison | 12,914 | 12,570 | 731,960 | 716,620 | 619,100 | 619,100 | 1,351,060 | 1,335,720 |
| Hinsdale | 3,461 | 3,094 | 250,250 | 230,720 | 0 | 0 | 250,250 | 230,720 |
| Huerfano | 4,230 | 4,220 | 21,260 | 21,210 | 0 | 0 | 21,260 | 21,210 |
| La Plata | 3,342 | 3,329 | 424,090 | 422,610 | 7,130 | 7,130 | 431,220 | 429,740 |
| Lake | 29,163 | 29,965 | 2,009,900 | 2,055,950 | 154,200 | 159,590 | 2,164,100 | 2,215,540 |
| Larimer | 666 | 668 | 11,320 | 11,320 | 0 | 0 | 11,320 | 11,320 |
| Mineral | 3,646 | 3,609 | 255,730 | 253,360 | 56,660 | 56,660 | 312,390 | 310,020 |
| Moffat | 165 | 165 | 330 | 330 | 0 | 0 | 330 | 330 |
| Montezuma | 0 | 0 | 0 | 0 | 510 | 510 | 510 | 510 |
| Montrose | 5,000 | 5,000 | 122,550 | 115,710 | 25,250 | 10,460 | 147,800 | 126,170 |
| Ourey | 13,769 | 14,331 | 169,630 | 168,600 | 107,820 | 107,820 | 277,450 | 276,420 |
| Park | 436 | 21,867 | 331,080 | 336,060 | 52,270 | 52,270 | 383,350 | 388,330 |
| Pitkin | 10,210 | 9,892 | 708,620 | 686,570 | 30,340 | 30,340 | 738,960 | 716,910 |
| Rio Grande | 2,348 | 2,348 | 149,230 | 149,250 | 118,940 | 96,380 | 268,170 | 245,630 |
| Saguache | 580 | 478 | 259,740 | 209,510 | 15,830 | 13,060 | 275,570 | 222,570 |
| San Juan | 23,354 | 23,420 | 1,970,550 | 1,975,100 | 140,830 | 141,060 | 2,111,380 | 2,116,160 |
| San Miguel | 9,340 | 9,250 | 579,520 | 575,920 | 52,140 | 52,140 | 631,660 | 628,060 |

| | | | | | | | | |
|---------------|----------------|----------------|---------------------|---------------------|--------------------|--------------------|---------------------|---------------------|
| Summit | 8,039 | 8,765 | 869,670 | 863,150 | 11,240 | 11,230 | 890,910 | 874,380 |
| Teller | 12,177 | 11,471 | 6,754,280 | 6,612,090 | 68,730 | 70,010 | 6,923,010 | 6,682,100 |
| Totals | 197,907 | 220,231 | \$24,360,630 | \$24,400,430 | \$1,708,580 | \$1,755,890 | \$26,069,210 | \$26,156,320 |

**NATURAL RESOURCES
NON-PRODUCING (UNPATENTED)**

| County | Number of Acres | | Value of Improvements* | |
|---------------|-----------------|-----------|------------------------|------------------|
| | 1995 | 1996 | 1995 | 1996 |
| Custer | 1 | 1 | \$1,160 | \$1,160 |
| Lake | 1 | 1 | 5,680 | 5,680 |
| Moffat | 7 | 7 | 48,150 | 48,150 |
| Montrose | 2 | 0 | 1,390 | 0 |
| Saguache | 3 | 2 | 107,620 | 102,680 |
| San Miguel | 1 | 1 | 7,510 | 7,510 |
| Summit | 1 | 1 | 2,500 | 2,500 |
| Totals | 16 | 13 | \$174,010 | \$167,680 |

*Land value exempted 1/1/89

**NATURAL RESOURCES
SEVERED MINERAL INTERESTS**

| County | Number of Acres | | | Number of Claims | | | Value of Land | | | Average Per Acre | | |
|-------------|-----------------|---------|--------|------------------|------|-----------|---------------|-----------|---------|------------------|---------|---------|
| | 1995 | 1996 | 1995 | 1995 | 1996 | 1995 | 1995 | 1996 | 1995 | 1996 | 1995 | 1996 |
| Adams | 293,650 | 293,570 | 0 | 0 | 0 | \$293,650 | \$293,570 | \$293,570 | \$1.00 | \$1.00 | \$1.00 | \$1.00 |
| Alamosa | 70,928 | 69,552 | 0 | 0 | 0 | 120,670 | 117,820 | 117,820 | \$1.70 | \$1.70 | \$1.69 | \$1.69 |
| Arapahoe | 256,175 | 256,010 | 0 | 0 | 0 | 512,350 | 512,020 | 512,020 | \$2.00 | \$2.00 | \$2.00 | \$2.00 |
| Archuleta | 16,177 | 16,177 | 101 | 101 | 101 | 28,100 | 28,100 | 28,100 | \$1.74 | \$1.74 | \$1.74 | \$1.74 |
| Baca | 565,078 | 572,187 | 0 | 10,978 | 0 | 1,208,960 | 1,224,430 | 1,224,430 | \$2.14 | \$2.14 | \$2.14 | \$2.14 |
| Bent | 329,418 | 328,507 | 0 | 0 | 0 | 662,320 | 659,740 | 659,740 | \$2.01 | \$2.01 | \$2.01 | \$2.01 |
| Boulder | 66,467 | 66,858 | 0 | 675 | 0 | 188,150 | 188,310 | 188,310 | \$2.83 | \$2.83 | \$2.82 | \$2.82 |
| Chaffee | 7,368 | 7,440 | 0 | 55 | 0 | 14,060 | 13,930 | 13,930 | \$1.91 | \$1.91 | \$1.87 | \$1.87 |
| Cheyenne | 804,984 | 804,987 | 4,297 | 4,335 | 0 | 1,638,060 | 1,638,780 | 1,638,780 | \$2.03 | \$2.03 | \$2.04 | \$2.04 |
| Clear Creek | 3,122 | 2,725 | 624 | 468 | 0 | 31,170 | 27,250 | 27,250 | \$9.98 | \$9.98 | \$10.00 | \$10.00 |
| Conejos | 3,386 | 3,735 | 0 | 40 | 0 | 11,590 | 11,880 | 11,880 | \$3.42 | \$3.42 | \$3.18 | \$3.18 |
| Costilla | 153,995 | 154,390 | 0 | 0 | 0 | 264,550 | 264,010 | 264,010 | \$1.72 | \$1.72 | \$1.71 | \$1.71 |
| Crowley | 165,870 | 166,905 | 0 | 0 | 0 | 331,750 | 333,150 | 333,150 | \$2.00 | \$2.00 | \$2.00 | \$2.00 |
| Custer | 36,400 | 35,898 | 0 | 218 | 0 | 75,240 | 74,510 | 74,510 | \$2.07 | \$2.07 | \$2.08 | \$2.08 |
| Delta | 33,406 | 33,088 | 507 | 498 | 0 | 97,650 | 96,680 | 96,680 | \$2.92 | \$2.92 | \$2.92 | \$2.92 |
| Dolores | 91,168 | 93,990 | 1,357 | 1,384 | 0 | 149,700 | 154,230 | 154,230 | \$1.64 | \$1.64 | \$1.64 | \$1.64 |
| Douglas | 75,616 | 74,474 | 388 | 389 | 0 | 21,940 | 21,620 | 21,620 | \$0.29 | \$0.29 | \$0.29 | \$0.29 |
| Eagle | 533 | 533 | 5 | 5 | 0 | 640 | 640 | 640 | \$1.20 | \$1.20 | \$1.20 | \$1.20 |
| El Paso | 201,459 | 203,920 | 11,710 | 1,181 | 0 | 391,580 | 396,560 | 396,560 | \$1.94 | \$1.94 | \$1.94 | \$1.94 |
| Ebert | 566,170 | 573,698 | 0 | 0 | 0 | 1,134,910 | 1,148,110 | 1,148,110 | \$2.00 | \$2.00 | \$2.00 | \$2.00 |
| Fremont | 97,268 | 100,595 | 0 | 413 | 0 | 191,960 | 200,230 | 200,230 | \$1.97 | \$1.97 | \$1.99 | \$1.99 |
| Garfield | 169,781 | 240,022 | 0 | 0 | 0 | 328,740 | 347,500 | 347,500 | \$1.94 | \$1.94 | \$1.45 | \$1.45 |
| Gipin | 2,401 | 2,401 | 0 | 0 | 0 | 24,010 | 23,930 | 23,930 | \$10.00 | \$10.00 | \$9.97 | \$9.97 |
| Grand | 15,724 | 15,724 | 47 | 47 | 0 | 24,090 | 24,110 | 24,110 | \$1.53 | \$1.53 | \$1.53 | \$1.53 |
| Gunnison | 58,211 | 56,131 | 237 | 235 | 0 | 132,090 | 131,910 | 131,910 | \$2.35 | \$2.35 | \$2.35 | \$2.35 |
| Hinsdale | 3,213 | 3,090 | 0 | 0 | 0 | 6,510 | 6,200 | 6,200 | \$2.03 | \$2.03 | \$2.01 | \$2.01 |
| Huerfano | 207,666 | 206,502 | 0 | 0 | 0 | 410,100 | 406,220 | 406,220 | \$1.97 | \$1.97 | \$1.97 | \$1.97 |
| Jackeon | 89,886 | 89,148 | 0 | 0 | 0 | 154,600 | 153,690 | 153,690 | \$1.72 | \$1.72 | \$1.72 | \$1.72 |
| Jefferson | 52,073 | 51,859 | 63 | 63 | 0 | 79,270 | 79,320 | 79,320 | \$1.52 | \$1.52 | \$1.53 | \$1.53 |
| Kiowa | 552,436 | 551,319 | 0 | 0 | 0 | 1,122,080 | 1,119,920 | 1,119,920 | \$2.03 | \$2.03 | \$2.03 | \$2.03 |

| | | | | | | | | |
|--------------|-------------------|-------------------|---------------|---------------|---------------------|---------------------|---------------|---------------|
| Kit Carson | 440,675 | 446,010 | 0 | 0 | 1,059,300 | 1,087,480 | \$2.40 | \$2.44 |
| La Plata | 37,729 | 37,694 | 331 | 331 | 66,640 | 66,580 | \$1.77 | \$1.77 |
| Lake | 4,209 | 4,214 | 133 | 133 | 2,600 | 1,760 | \$0.62 | \$0.42 |
| Larimer | 300,118 | 299,361 | 1,030 | 1,028 | 502,380 | 501,810 | \$1.67 | \$1.68 |
| Las Animas | 698,544 | 705,715 | 0 | 0 | 1,397,810 | 1,412,140 | \$2.00 | \$2.00 |
| Lincoln | 793,857 | 797,507 | 0 | 0 | 1,590,400 | 1,597,800 | \$2.00 | \$2.00 |
| Logan | 94,139 | 102,538 | 3,474 | 4,275 | 176,770 | 208,800 | \$1.88 | \$2.04 |
| Mesa | 110,896 | 111,086 | 1,178 | 1,161 | 194,710 | 194,840 | \$1.76 | \$1.75 |
| Mhernal | 429 | 429 | 0 | 0 | 950 | 990 | \$2.21 | \$2.31 |
| Moffat | 496,847 | 499,516 | 9,619 | 9,407 | 1,495,270 | 1,478,080 | \$3.01 | \$2.96 |
| Montezuma | 156,800 | 156,829 | 0 | 0 | 269,180 | 269,570 | \$1.72 | \$1.72 |
| Montrose | 76,189 | 76,189 | 0 | 0 | 169,620 | 169,970 | \$2.23 | \$2.23 |
| Morgan | 30,135 | 29,843 | 0 | 1,031 | 65,530 | 65,110 | \$2.17 | \$2.17 |
| Otero | 84,290 | 81,410 | 712 | 726 | 168,630 | 183,270 | \$2.00 | \$2.00 |
| Ouray | 20,142 | 20,301 | 198 | 198 | 33,490 | 33,460 | \$1.66 | \$1.65 |
| Park | 48,630 | 48,703 | 44 | 49 | 5,140 | 5,160 | \$0.11 | \$0.11 |
| Phillips | 40,397 | 38,462 | 932 | 912 | 112,690 | 107,500 | \$2.79 | \$2.79 |
| Pitkin | 8,389 | 5,660 | 3 | 41 | 6,790 | 6,890 | \$0.81 | \$1.22 |
| Prowers | 400,201 | 399,203 | 0 | 0 | 866,030 | 863,720 | \$2.16 | \$2.16 |
| Pueblo | 358,692 | 357,125 | 2,771 | 2,759 | 609,600 | 607,700 | \$1.70 | \$1.70 |
| Rio Blanco | 181,036 | 181,433 | 0 | 0 | 435,250 | 433,600 | \$2.40 | \$2.39 |
| Rio Grande | 17,280 | 16,208 | 0 | 0 | 32,270 | 31,330 | \$1.87 | \$1.93 |
| Roout | 246,765 | 246,585 | 3,412 | 3,394 | 493,030 | 497,580 | \$2.00 | \$2.02 |
| Seguache | 260,060 | 259,771 | 0 | 0 | 425,160 | 419,480 | \$1.63 | \$1.61 |
| San Juan | 237 | 208 | 0 | 0 | 1,560 | 1,510 | \$6.58 | \$7.26 |
| San Miguel | 64,860 | 64,863 | 0 | 0 | 138,630 | 138,310 | \$2.14 | \$2.13 |
| Sedgwick | 77,882 | 66,370 | 0 | 0 | 137,710 | 130,870 | \$1.77 | \$1.97 |
| Summit | 2,053 | 2,269 | 21 | 21 | 2,390 | 2,380 | \$1.16 | \$1.05 |
| Teller | 28,952 | 29,078 | 1,081 | 1,073 | 190,210 | 194,880 | \$6.57 | \$6.70 |
| Washington | 566,385 | 563,340 | 0 | 0 | 1,262,330 | 1,255,500 | \$2.23 | \$2.23 |
| Weld | 635,671 | 635,470 | 2,734 | 2,729 | 1,286,140 | 1,285,760 | \$2.02 | \$2.02 |
| Yuma | 259,220 | 257,503 | 2,725 | 2,946 | 612,830 | 605,720 | \$2.36 | \$2.35 |
| Total | 11,529,838 | 11,626,438 | 49,794 | 53,289 | \$23,461,530 | \$23,557,920 | \$2.03 | \$2.03 |

**NATURAL RESOURCES PERSONAL
EARTH OR STONE PRODUCTS**

**NATURAL RESOURCES PERSONAL
COAL**

| County | Number of Schedules | | | Total Value | | |
|---------------|---------------------|------------|------------|---------------------|---------------------|----------------|
| | 1985 | 1986 | 1988 | 1985 | 1986 | 1988 |
| Archuleta | 1 | 1 | 18 | \$7,280 | \$4,220 | \$1,933,350 |
| Delta | 1 | 2 | 6 | 818,000 | 1,874,740 | 136,370 |
| Fremont | 2 | 2 | 4 | 430,450 | 317,800 | 35,400 |
| Garfield | 1 | 1 | 1 | 40,150 | 38,940 | 1,930 |
| Gunnison | 6 | 6 | 7 | 12,586,080 | 12,219,790 | 23,150 |
| Jackeon | 1 | 1 | 2 | 106,610 | 90,640 | 674,380 |
| La Plata | 1 | 1 | 1 | 332,490 | 222,000 | 2,120 |
| Las Animas | 2 | 2 | 0 | 6,407,550 | 6,715,190 | 74,740 |
| Mesa | 1 | 2 | 5 | 289,110 | 2,075,270 | 633,610 |
| Moffat | 12 | 10 | 4 | 15,867,490 | 20,328,700 | 213,030 |
| Montrose | 1 | 1 | 19 | 1,288,030 | 1,165,490 | 1,725,550 |
| Pitkin | 1 | 1 | 1 | 13,950 | 12,350 | 6,920 |
| Rio Blanco | 4 | 8 | 1 | 8,594,440 | 7,563,490 | 4,640 |
| Routt | 4 | 4 | 5 | 10,382,730 | 11,855,440 | 23,210 |
| Weid | 3 | 2 | 2 | 297,080 | 141,400 | 480 |
| Totals | 41 | 44 | 6 | \$57,440,840 | \$64,625,460 | 271,040 |
| Gunnison | 6 | 6 | 6 | 285,040 | 285,040 | 271,040 |
| Huerfano | 1 | 1 | 2 | 630 | 630 | 590 |
| Jefferson | 8 | 7 | 7 | 1,137,840 | 1,137,840 | 2,176,380 |
| Lake | 11 | 10 | 10 | 60,890 | 60,890 | 28,650 |
| La Plata | 10 | 10 | 10 | 288,400 | 288,400 | 354,060 |
| Lafimer | 21 | 19 | 19 | 1,063,830 | 1,063,830 | 1,125,500 |
| Las Animas | 1 | 2 | 2 | 9,520 | 9,520 | 10,580 |
| Lincoln | 1 | 1 | 1 | 4,490 | 4,490 | 3,900 |
| Logan | 1 | 1 | 1 | 1,950 | 1,950 | 1,720 |
| Mineral | 0 | 1 | 1 | 0 | 0 | 2,630 |
| Moffat | 1 | 2 | 2 | 5,840 | 5,840 | 68,320 |
| Montrose | 4 | 1 | 1 | 121,770 | 121,770 | 5,860 |
| Morgan | 5 | 5 | 5 | 33,670 | 33,670 | 36,560 |
| Ouray | 4 | 3 | 3 | 9,150 | 9,150 | 8,410 |
| Park | 1 | 1 | 1 | 16,850 | 16,850 | 15,450 |
| Pitkin | 1 | 1 | 1 | 340 | 340 | 260 |
| Prowers | 3 | 3 | 3 | 7,180 | 7,180 | 6,710 |
| Pueblo | 4 | 4 | 4 | 515,060 | 515,060 | 471,230 |
| Rio Blanco | 2 | 2 | 2 | 7,300 | 7,300 | 8,060 |
| Rio Grande | 4 | 4 | 4 | 51,580 | 51,580 | 59,390 |
| Routt | 5 | 5 | 5 | 27,840 | 27,840 | 27,840 |
| San Miguel | 3 | 13 | 13 | 5,650 | 5,650 | 9,930 |
| Summit | 3 | 2 | 2 | 13,130 | 13,130 | 3,120 |
| Teller | 1 | 1 | 1 | 840 | 840 | 680 |
| Weid | 14 | 14 | 14 | 697,470 | 697,470 | 669,940 |
| Totals | 191 | 200 | 200 | \$9,398,100 | \$10,857,250 | |

NATURAL RESOURCES PERSONAL
NON-PRODUCING (PATENTED)

NATURAL RESOURCES PERSONAL
NON-PRODUCING (UNPATENTED)

| County | Number of Schedules | | | Total Value | | |
|---------------|---------------------|-----------|--------------------|------------------|------|------|
| | 1995 | 1996 | 1995 | 1996 | 1995 | 1996 |
| Boulder | 1 | 0 | \$29,020 | \$0 | | |
| Clear Creek | 0 | 5 | 0 | 48,710 | | |
| Dolores | 1 | 1 | 7,740 | 5,470 | | |
| Montezuma | 1 | 1 | 11,890 | 3,170 | | |
| Ourray | 1 | 2 | 690 | 2,550 | | |
| Rio Grande | 2 | 1 | 1,353,690 | 83,070 | | |
| Saguache | 1 | 1 | 250,520 | 236,030 | | |
| San Juan | 3 | 3 | 117,440 | 78,510 | | |
| San Miguel | 3 | 1 | 35,090 | 38,560 | | |
| Teller | 2 | 2 | 1,200 | 1,060 | | |
| Totals | 15 | 17 | \$1,807,280 | \$497,130 | | |

| County | Number of Schedules | | | Total Value | | |
|---------------|---------------------|------|----------|-------------|-----------------|--------------------|
| | 1995 | 1996 | 1995 | 1996 | 1995 | 1996 |
| Dolores | | | 2 | 1 | \$940 | \$150 |
| Moffat | | | 2 | 3 | 65,080 | 1,359,040 |
| San Miguel | | | 1 | 4 | 790 | 1,300 |
| Totals | | | 5 | 8 | \$66,810 | \$1,360,490 |

PRODUCING MINES
MOLYBDENUM

| County | Number of Mines | | | Production (Tons) | | | Value of Land | | | Value of Improvements | | | Total Value | |
|---------------|-----------------|----------|----------|-------------------|-------------------|-------------------|---------------------|---------------------|--------------------|-----------------------|---------------------|---------------------|---------------------|---------------------|
| | 1995 | 1996 | 1997 | 1995 | 1996 | 1997 | 1995 | 1996 | 1997 | 1995 | 1996 | 1997 | 1995 | 1997 |
| Clear Creek | 1 | 1 | 1 | 4,789,615 | 8,023,937 | 8,023,937 | \$10,281,140 | \$36,231,120 | \$6,990,600 | \$6,990,600 | \$17,271,740 | \$43,221,720 | \$17,271,740 | \$43,221,720 |
| Grand | 1 | 1 | 1 | 4,789,615 | 8,023,937 | 8,023,937 | 2,986,040 | 6,602,480 | 0 | 0 | 2,986,040 | 6,602,480 | 2,986,040 | 6,602,480 |
| Lake | 0 | 1 | 1 | - | 841,329 | 841,329 | 0 | 429,890 | 0 | 4,221,600 | 0 | 4,651,490 | 0 | 4,651,490 |
| Totals | 2 | 3 | 3 | 9,579,230 | 16,889,203 | 16,889,203 | \$13,267,180 | \$43,263,490 | \$6,990,600 | \$11,212,200 | \$20,257,780 | \$54,475,690 | \$20,257,780 | \$54,475,690 |

PRODUCING MINES
PRECIOUS METALS

| County | Number of Mines | | | Production (Tons) | | | Value of Land | | | Value of Improvements | | | Total Value | |
|---------------|-----------------|-----------|-----------|-------------------|------------------|------------------|---------------------|--------------------|------------------|-----------------------|---------------------|--------------------|---------------------|--------------------|
| | 1995 | 1996 | 1997 | 1995 | 1996 | 1997 | 1995 | 1996 | 1997 | 1995 | 1996 | 1997 | 1995 | 1997 |
| Boulder | 2 | 2 | 2 | 2,030 | 2,030 | 2,030 | \$1,710 | \$1,710 | \$0 | \$0 | \$1,710 | \$1,710 | \$1,710 | \$1,710 |
| Clear Creek* | 1 | 0 | 0 | 0 | 0 | 0 | 2,730 | 0 | 88,620 | 0 | 91,350 | 0 | 91,350 | 0 |
| Costilla | 1 | 1 | 1 | 0 | 0 | 0 | 9,229,840 | 2,444,500 | 0 | 0 | 9,229,840 | 2,444,500 | 9,229,840 | 2,444,500 |
| Hinsdale | 1 | 1 | 1 | 0 | 0 | 0 | 4,750 | 4,750 | 0 | 0 | 4,750 | 4,750 | 4,750 | 4,750 |
| Park | 4 | 5 | 5 | 0 | 128,330 | 128,330 | 54,330 | 58,910 | 30,810 | 48,690 | 85,140 | 105,600 | 85,140 | 105,600 |
| Teller | 1 | 1 | 1 | 1,287,112 | 7,206,449 | 7,206,449 | 2,003,580 | 1,282,200 | 0 | 0 | 2,003,580 | 1,282,200 | 2,003,580 | 1,282,200 |
| Totals | 10 | 10 | 10 | 1,289,142 | 7,336,809 | 7,336,809 | \$11,296,940 | \$3,760,070 | \$119,430 | \$48,690 | \$11,416,370 | \$3,838,760 | \$11,416,370 | \$3,838,760 |

*No Production

**PRODUCING MINES
BASE METALS**

| County | Number of Mines | | | Production (Tons) | Value of Land | | | Value of Improvements | | | Total Value | |
|--------|-----------------|------|---------|-------------------|---------------|-------------|-----------|-----------------------|-----------|-------------|-------------|------|
| | 1995 | 1996 | 1998 | | 1995 | 1996 | 1998 | 1995 | 1996 | 1998 | 1995 | 1998 |
| Lake | 1 | 1 | 222,810 | 219,070 | \$1,166,490 | \$1,482,810 | \$723,410 | \$723,410 | \$723,410 | \$1,869,900 | \$2,206,220 | |

**PRODUCING MINES
STRATEGIC MINERALS**

| County | Number of Mines | | | Production (Tons) | Value of Land | | | Value of Improvements | | | Total Value | |
|----------|-----------------|------|------|-------------------|---------------|-----------|------|-----------------------|------|------|-------------|------|
| | 1995 | 1996 | 1998 | | 1995 | 1996 | 1998 | 1995 | 1996 | 1998 | 1995 | 1998 |
| Montrose | 0 | 18 | 0 | 0 | \$0 | \$108,020 | \$0 | \$0 | \$0 | \$0 | \$108,020 | |

**PRODUCING MINES
OIL SHALE (RETORT)**

Production suspended

PRODUCING MINES PERSONAL
MOLYBDENUM

| County | Number of Schedules | | Total Value | |
|---------------|---------------------|----------|--------------------|---------------------|
| | 1995 | 1996 | 1995 | 1996 |
| Clear Creek | 1 | 1 | \$5,624,660 | \$7,730,180 |
| Gunnison* | 1 | 2 | 224,990 | 223,180 |
| Lake | 0 | 2 | 0 | 2,625,050 |
| Totals | 2 | 5 | \$5,849,650 | \$10,578,410 |

*Water treatment plant on abandoned proposed molybdenum mine site.

PRODUCING MINES PERSONAL
BASE METALS

| County | Number of Schedules | | Total Value | |
|--------|---------------------|------|-------------|-----------|
| | 1995 | 1996 | 1995 | 1996 |
| Lake | 1 | 1 | \$537,210 | \$562,810 |

PRODUCING MINES PERSONAL
STRATEGIC MINERALS

| County | Number of Schedules | | Total Value | |
|---------------|---------------------|----------|------------------|------------------|
| | 1995 | 1996 | 1995 | 1996 |
| Gunnison | 2 | 0 | \$4,640 | \$0 |
| Montrose | 17 | 0 | 178,260 | 0 |
| San Miguel | 4 | 6 | 191,390 | 185,590 |
| Totals | 23 | 6 | \$372,290 | \$185,590 |

PRODUCING MINES PERSONAL
PRECIOUS METALS

| County | Number of Schedules | | Total Value | |
|---------------|---------------------|-----------|------------------|--------------------|
| | 1995 | 1996 | 1995 | 1996 |
| Boulder | 6 | 7 | \$112,770 | \$156,860 |
| Clear Creek | 1 | 0 | 62,830 | 0 |
| Gunnison | 4 | 4 | 25,230 | 23,990 |
| Ouray | 1 | 0 | 1,870 | 0 |
| Park | 7 | 3 | 84,530 | 87,600 |
| Teller | 1 | 1 | 524,270 | 5,656,280 |
| Totals | 20 | 15 | \$801,500 | \$5,924,730 |

PRODUCING MINES PERSONAL
OIL SHALE (RETORT)

| County | Number of Schedules | | Total Value | |
|----------|---------------------|------|-------------|-------------|
| | 1995 | 1996 | 1995 | 1996 |
| Garfield | 1 | 1 | \$1,978,520 | \$1,715,830 |

**OIL AND GAS
PRODUCING OIL (PRIMARY)**

| County | Number of Wells | | Production (Bbl) | | Value of Land | | | Value of Improvements | | | Total Value | |
|---------------|-----------------|---------------|-------------------|-------------------|----------------------|----------------------|------------------|-----------------------|----------------------|----------------------|-------------|------|
| | 1995 | 1996 | 1995 | 1996 | 1995 | 1996 | 1995 | 1996 | 1995 | 1996 | 1995 | 1996 |
| Adams | 673 | 683 | 924,835 | 965,614 | \$12,089,730 | \$13,935,970 | \$0 | \$0 | \$12,089,730 | \$13,935,970 | | |
| Arapahoe | 96 | 104 | 121,483 | 160,481 | 1,551,100 | 2,088,300 | 0 | 0 | 1,551,100 | 2,088,300 | | |
| Archuleta | 4 | 33 | 32,630 | 29,716 | 445,980 | 385,250 | 4,360 | 4,360 | 450,340 | 389,610 | | |
| Baca | 11 | 11 | 46,497 | 37,201 | 621,570 | 537,270 | 0 | 0 | 621,570 | 537,270 | | |
| Bent | 4 | 2 | 1,176 | 657 | 15,130 | 8,810 | 0 | 0 | 15,130 | 8,810 | | |
| Boulder | 118 | 138 | 338,071 | 275,711 | 4,554,110 | 3,825,440 | 0 | 0 | 4,554,110 | 3,825,440 | | |
| Cheyenne | 154 | 172 | 1,491,765 | 1,113,525 | 19,033,970 | 15,682,090 | 0 | 0 | 19,033,970 | 15,682,090 | | |
| Dolores | 31 | 28 | 325,760 | 215,740 | 3,830,260 | 2,761,540 | 0 | 0 | 3,830,260 | 2,761,540 | | |
| Elbert | 76 | 65 | 88,369 | 79,915 | 1,283,180 | 1,111,480 | 0 | 0 | 1,283,180 | 1,111,480 | | |
| Fremont | 48 | 52 | 23,622 | 19,315 | 210,530 | 231,080 | 0 | 0 | 210,530 | 231,080 | | |
| Garfield | 42 | 106 | 15,302 | 81,239 | 259,960 | 1,157,930 | 0 | 0 | 259,960 | 1,157,930 | | |
| Gunnison | 5 | 0 | 179 | 0 | 2,120 | 0 | 0 | 0 | 2,120 | 0 | | |
| Jackson | 57 | 57 | 128,145 | 65,567 | 781,310 | 955,930 | 0 | 0 | 781,310 | 955,930 | | |
| Kiowa | 48 | 50 | 322,456 | 278,926 | 4,182,760 | 4,140,770 | 0 | 0 | 4,182,760 | 4,140,770 | | |
| Ki Carson | 10 | 10 | 152,787 | 198,023 | 1,960,230 | 2,847,560 | 0 | 0 | 1,960,230 | 2,847,560 | | |
| La Plata | 103 | 122 | 59,519 | 59,050 | 766,970 | 853,430 | 0 | 0 | 766,970 | 853,430 | | |
| Larimer | 74 | 73 | 60,816 | 54,046 | 811,140 | 773,680 | 0 | 0 | 811,140 | 773,680 | | |
| Lincoln | 13 | 12 | 162,739 | 128,165 | 1,994,240 | 1,806,410 | 0 | 0 | 1,994,240 | 1,806,410 | | |
| Logan | 101 | 85 | 296,114 | 242,651 | 3,783,960 | 3,216,630 | 0 | 0 | 3,783,960 | 3,216,630 | | |
| Mesa | 8 | 9 | 11,778 | 36,608 | 48,080 | 503,250 | 0 | 0 | 48,080 | 503,250 | | |
| Moffat | 56 | 65 | 568,137 | 565,625 | 7,592,730 | 7,917,970 | 133,990 | 139,970 | 7,726,720 | 8,057,940 | | |
| Montezuma | 43 | 41 | 875,620 | 804,223 | 12,875,730 | 11,964,050 | 21,250 | 19,600 | 12,896,980 | 11,983,650 | | |
| Morgan | 58 | 59 | 80,194 | 69,731 | 1,041,480 | 962,400 | 0 | 0 | 1,041,480 | 962,400 | | |
| Prowers | 10 | 1 | 1,909 | 2,208 | 22,060 | 26,860 | 0 | 0 | 22,060 | 26,860 | | |
| Rio Blanco | 142 | 166 | 222,307 | 192,454 | 2,920,020 | 2,701,680 | 0 | 0 | 2,920,020 | 2,701,680 | | |
| Routt | 30 | 30 | 89,200 | 66,737 | 1,234,540 | 1,268,430 | 0 | 0 | 1,234,540 | 1,268,430 | | |
| San Miguel | 1 | 1 | 460 | 474 | 4,210 | 5,290 | 0 | 0 | 4,210 | 5,290 | | |
| Sedgwick | 1 | 1 | 1,836 | 0 | 23,840 | 42,650 | 0 | 0 | 23,840 | 42,650 | | |
| Washington | 320 | 274 | 855,590 | 816,550 | 10,908,610 | 11,333,270 | 210 | 60 | 10,908,820 | 11,333,330 | | |
| Weld | 6,879 | 8,325 | 16,301,380 | 8,221,802 | 126,143,690 | 111,711,700 | 0 | 0 | 126,143,690 | 111,711,700 | | |
| Totals | 9,216 | 10,775 | 23,600,676 | 14,781,954 | \$220,993,240 | \$204,757,120 | \$159,810 | \$163,990 | \$221,153,050 | \$204,921,110 | | |

**OIL AND GAS
PRODUCING OIL (SECONDARY)**

| County | Number of Wells | | Production (Bbl) | | Value of Land | | Value of Improvements | | Total Value | |
|---------------|-----------------|------------|-------------------|-------------------|----------------------|----------------------|-----------------------|--------------------|----------------------|----------------------|
| | 1895 | 1896 | 1895 | 1896 | 1895 | 1896 | 1895 | 1896 | 1895 | 1896 |
| Adams | 13 | 12 | 80,716 | 52,958 | \$1,111,270 | \$796,410 | \$0 | \$0 | \$1,111,270 | \$796,410 |
| Arapahoe | 7 | 2 | 3,975 | 1,334 | 46,350 | 15,320 | 0 | 0 | 46,350 | 15,320 |
| Baca | 32 | 26 | 243,657 | 781,600 | 2,702,170 | 9,291,470 | 0 | 0 | 2,702,170 | 9,291,470 |
| Cheyenne | 134 | 116 | 3,075,539 | 2,543,235 | 32,048,790 | 30,086,400 | 0 | 0 | 32,048,790 | 30,086,400 |
| Ebert | 1 | 1 | 7,257 | 4,441 | 71,530 | 47,130 | 0 | 0 | 71,530 | 47,130 |
| Jackson | 33 | 33 | 106,873 | 102,151 | 1,048,610 | 1,208,590 | 0 | 0 | 1,048,610 | 1,208,590 |
| Kiowa | 3 | 0 | 15,632 | 0 | 139,860 | 0 | 0 | 0 | 139,860 | 0 |
| Larimer | 6 | 9 | 229,604 | 166,330 | 2,654,590 | 2,344,560 | 0 | 0 | 2,654,590 | 2,344,560 |
| Logan | 41 | 45 | 47,470 | 87,087 | 529,730 | 768,790 | 0 | 0 | 529,730 | 768,790 |
| Montezuma | 2 | 2 | 56,828 | 40,918 | 604,150 | 509,180 | 0 | 0 | 604,150 | 509,180 |
| Morgan | 4 | 4 | 55,819 | 173,939 | 743,260 | 697,490 | 0 | 0 | 743,260 | 697,490 |
| Rio Blanco | 487 | 448 | 9,633,761 | 9,039,346 | 108,980,430 | 110,652,090 | 4,896,160 | 4,457,110 | 113,868,590 | 115,109,200 |
| Washington | 40 | 29 | 79,810 | 63,710 | 901,530 | 775,420 | 6,100 | 2,560 | 907,630 | 777,980 |
| Weld | 16 | 125 | 282,164 | 291,735 | 3,043,600 | 3,479,930 | 0 | 0 | 3,043,600 | 3,479,930 |
| Totals | 819 | 852 | 13,919,305 | 13,368,784 | \$154,625,870 | \$160,872,780 | \$4,892,260 | \$4,459,670 | \$159,518,130 | \$165,132,450 |

OIL AND GAS
PRODUCING GAS (PRIMARY)

| County | Number of Wells | | Production (Mcf) | | Value of Land | | Value of Improvements | | | Total Value | |
|---------------|-----------------|---------------|--------------------|--------------------|----------------------|----------------------|-----------------------|------------------|----------------------|----------------------|--|
| | 1895 | 1898 | 1895 | 1898 | 1895 | 1898 | 1895 | 1896 | 1895 | 1898 | |
| Adams | 419 | 432 | 12,658,248 | 12,226,239 | \$17,987,490 | \$15,274,120 | \$0 | \$0 | \$17,987,490 | \$15,274,120 | |
| Arapahoe | 99 | 104 | 896,174 | 1,147,806 | 1,140,050 | 1,130,160 | 0 | 0 | 1,140,050 | 1,130,160 | |
| Archuleta | 17 | 13 | 211,430 | 510,621 | 201,080 | 298,790 | 0 | 0 | 201,080 | 298,790 | |
| Baca | 111 | 117 | 3,067,134 | 2,913,308 | 3,689,280 | 2,870,850 | 0 | 0 | 3,689,280 | 2,870,850 | |
| Bent | 25 | 28 | 975,840 | 1,235,877 | 1,186,640 | 1,096,800 | 0 | 0 | 1,186,640 | 1,096,800 | |
| Boulder | 136 | 116 | 3,795,709 | 3,707,335 | 5,572,080 | 4,419,580 | 0 | 0 | 5,572,080 | 4,419,580 | |
| Cheyenne | 4 | 5 | 1,387,391 | 1,765,389 | 772,070 | 737,890 | 0 | 0 | 772,070 | 737,890 | |
| Dolores | 28 | 28 | 1,151,240 | 837,778 | 1,883,950 | 1,081,180 | 0 | 0 | 1,883,950 | 1,081,180 | |
| Elbert | 67 | 75 | 465,631 | 443,348 | 525,720 | 442,530 | 0 | 0 | 525,720 | 442,530 | |
| Garfield | 404 | 508 | 17,909,974 | 34,965,128 | 23,725,770 | 27,382,930 | 2,610 | 2,610 | 23,728,380 | 27,385,540 | |
| Gunnison | 10 | 10 | 182,532 | 58,484 | 190,080 | 25,170 | 0 | 0 | 190,080 | 25,170 | |
| Jackson | 8 | 8 | 210,649 | 1,502,052 | 302,020 | 230,300 | 0 | 0 | 302,020 | 230,300 | |
| Kiowa | 40 | 40 | 1,104,352 | 1,306,763 | 1,304,970 | 1,261,630 | 0 | 0 | 1,304,970 | 1,261,630 | |
| Kit Carson | 2 | 5 | 520,470 | 712,813 | 259,590 | 147,520 | 0 | 0 | 259,590 | 147,520 | |
| La Plata | 1,736 | 1817 | 235,407,312 | 257,643,603 | 215,821,520 | 153,872,520 | 0 | 0 | 215,821,520 | 153,872,520 | |
| Larimer | 57 | 25 | 466,663 | 415,278 | 494,060 | 366,610 | 0 | 0 | 494,060 | 366,610 | |
| Las Animas | 2 | 21 | 9,844 | 879,021 | 10,000 | 409,220 | 0 | 0 | 10,000 | 409,220 | |
| Logan | 28 | 29 | 453,024 | 368,409 | 471,080 | 263,710 | 0 | 0 | 471,080 | 263,710 | |
| Mesa | 236 | 244 | 7,820,426 | 7,599,786 | 9,420,000 | 6,016,530 | 0 | 0 | 9,420,000 | 6,016,530 | |
| Moffat | 63 | 87 | 21,221,821 | 15,471,250 | 25,868,700 | 16,422,540 | 146,310 | 142,200 | 26,015,010 | 16,564,740 | |
| Montezuma | 22 | 26 | 1,657,412 | 1,981,192 | 3,652,770 | 3,716,420 | 0 | 0 | 3,652,770 | 3,716,420 | |
| Morgan | 37 | 32 | 313,171 | 295,590 | 412,900 | 336,990 | 0 | 0 | 412,900 | 336,990 | |
| Phillips | 2 | 2 | 4,026 | 2,776 | 4,210 | 2,890 | 0 | 0 | 4,210 | 2,890 | |
| Prowers | 30 | 34 | 1,275,253 | 1,140,833 | 1,987,560 | 1,709,670 | 0 | 0 | 1,987,560 | 1,709,670 | |
| Rio Blanco | 897 | 883 | 32,613,678 | 30,388,830 | 38,043,760 | 27,514,370 | 0 | 0 | 38,043,760 | 27,514,370 | |
| Routt | 5 | 5 | 139,651 | 135,114 | 107,840 | 69,860 | 0 | 0 | 107,840 | 69,860 | |
| San Miguel | 8 | 9 | 1,488,560 | 1,689,469 | 1,803,790 | 1,650,550 | 0 | 0 | 1,803,790 | 1,650,550 | |
| Sedgwick | 1 | 1 | 6,405 | 0 | 7,230 | 4,140 | 0 | 0 | 7,230 | 4,140 | |
| Washington | 108 | 103 | 1,696,820 | 1,765,600 | 2,343,420 | 1,757,890 | 0 | 0 | 2,343,420 | 1,757,890 | |
| Weld | 7,074 | 8302 | 138,349,002 | 125,563,899 | 199,744,820 | 142,530,080 | 0 | 66,300 | 199,744,820 | 142,596,380 | |
| Yuma | 815 | 933 | 13,162,373 | 15,302,469 | 20,724,860 | 24,217,200 | 0 | 0 | 20,724,860 | 24,217,200 | |
| Totals | 12,481 | 14,042 | 500,622,215 | 524,006,060 | \$579,649,310 | \$437,240,740 | \$146,920 | \$211,110 | \$579,798,230 | \$437,451,850 | |

OIL AND GAS
PRODUCING GAS (SECONDARY)

| County | Number of Wells | | | | Production (Mcf) | | | | Value of Land | | | | Value of Improvements | | | | Total Value | |
|---------------|-----------------|------------|------------------|------------------|--------------------|--------------------|------------|------------|----------------|------------|------------|------------|-----------------------|--------------------|--------------------|------|-------------|--|
| | 1995 | 1996 | 1995 | 1996 | 1995 | 1996 | 1995 | 1996 | 1995 | 1996 | 1995 | 1996 | 1995 | 1996 | 1995 | 1996 | | |
| Arapahoe | 2 | 0 | 2,447 | 0 | \$2,040 | 0 | \$0 | \$0 | \$0 | \$0 | \$0 | \$0 | \$0 | \$2,040 | \$0 | | | |
| Cheyenne* | 0 | 0 | 3,248 | 163,516 | 1,250 | 1,347,180 | 0 | 0 | 0 | 0 | 0 | 0 | 0 | 1,250 | 1,347,180 | | | |
| Delta** | 1 | 1 | 13,807 | 1,489 | 10,780 | 880 | 0 | 0 | 0 | 0 | 0 | 0 | 0 | 10,780 | 880 | | | |
| Logan | 3 | 4 | 45,037 | 47,930 | 8,950 | 21,900 | 0 | 0 | 0 | 0 | 0 | 0 | 0 | 8,950 | 21,900 | | | |
| Montezuma | 2 | 2 | 20,962 | 14,818 | 23,130 | 12,010 | 0 | 0 | 0 | 0 | 0 | 0 | 0 | 23,130 | 12,010 | | | |
| Morgan | 1 | 2 | 33,318 | 33,387 | 33,410 | 91,660 | 0 | 0 | 1,250 | 0 | 0 | 0 | 0 | 33,410 | 92,910 | | | |
| Rio Blanco | 132 | 131 | 5,492,378 | 6,273,396 | 5,380,520 | 5,432,680 | 0 | 0 | 0 | 0 | 0 | 0 | 0 | 5,380,520 | 5,432,680 | | | |
| Weld | 0 | 113 | 0 | 467,837 | 0 | 468,750 | 0 | 0 | 0 | 0 | 0 | 0 | 0 | 0 | 468,750 | | | |
| Totals | 141 | 253 | 5,611,197 | 7,002,373 | \$5,460,080 | \$7,375,060 | \$0 | \$0 | \$1,250 | \$0 | \$0 | \$0 | \$0 | \$5,460,080 | \$7,376,310 | | | |

*Oil & Gas out of same well

**Went from Primary to stripper well.

OIL AND GAS
CO2

| County | Number of Wells | | | | Production (Mcf) | | | | Value of Land | | | | Value of Improvements | | | | Total Value | |
|---------------|-----------------|-----------|--------------------|--------------------|---------------------|---------------------|--------------------|--------------------|--------------------|--------------------|---------------------|---------------------|-----------------------|---------------------|---------------------|------|-------------|--|
| | 1995 | 1996 | 1995 | 1996 | 1995 | 1996 | 1995 | 1996 | 1995 | 1996 | 1995 | 1996 | 1995 | 1996 | 1995 | 1996 | | |
| Dolores | 1 | 1 | 11,426,390 | 11,369,123 | \$696,770 | \$952,050 | \$0 | \$0 | \$0 | \$0 | \$0 | \$0 | \$0 | \$696,770 | \$952,050 | | | |
| Huerfano | 3 | 5 | 85,434,573 | 77,900,452 | 22,063,380 | 22,063,380 | 5,014,270 | 5,014,260 | 5,014,260 | 5,014,260 | 27,077,650 | 27,077,650 | 27,077,650 | 27,077,650 | 27,077,650 | | | |
| Montezuma | 10 | 10 | 187,608,220 | 186,763,158 | 11,533,760 | 15,684,410 | 590,150 | 590,150 | 590,150 | 590,150 | 12,123,910 | 12,123,910 | 12,123,910 | 12,123,910 | 16,274,560 | | | |
| Totals | 14 | 16 | 284,469,183 | 276,052,733 | \$34,293,910 | \$38,699,840 | \$5,604,420 | \$5,604,410 | \$5,604,410 | \$5,604,410 | \$39,698,330 | \$39,698,330 | \$39,698,330 | \$39,698,330 | \$44,304,250 | | | |

OIL AND GAS
HELIUM

| County | Number of Wells | | Production (Mcf) | | Value of Land | | Value of Improvements | | Total Value | |
|----------|-----------------|------|------------------|---------|---------------|-----------|-----------------------|----------|-------------|-------------|
| | 1995 | 1996 | 1995 | 1996 | 1995 | 1996 | 1995 | 1996 | 1995 | 1996 |
| Cheyenne | 2 | 1 | 826,365 | 945,995 | \$737,550 | \$957,820 | \$48,840 | \$48,840 | \$786,190 | \$1,006,460 |

OIL AND GAS
OIL SHALE (IN SITU)

| County | Number of Operations | | Production (Bbl) | | Value of Land | | Value of Improvements | | Total Value | |
|------------|----------------------|------|------------------|------|---------------|------|-----------------------|----------|-------------|----------|
| | 1995 | 1996 | 1995 | 1996 | 1995 | 1996 | 1995 | 1996 | 1995 | 1996 |
| Rio Blanco | 0 | 0 | 0 | 0 | \$0 | \$0 | \$167,310 | \$73,890 | \$167,310 | \$73,890 |

OIL AND GAS PERSONAL
PRODUCING OIL (SECONDARY)

| County | Number of Schedules | | | Total Value | | |
|---------------|---------------------|--------------|------|---------------------|------|---------------------|
| | 1995 | 1996 | 1997 | 1995 | 1996 | 1997 |
| Adams | 975 | 975 | | \$9,716,950 | | \$121,810 |
| Arapahoe | 118 | 124 | | 1,316,930 | | 109,960 |
| Archuleta | 36 | 36 | | 74,110 | | 0 |
| Baca | 14 | 11 | | 49,830 | | 150,610 |
| Boulder | 54 | 46 | | 1,009,080 | | 208,880 |
| Cheyenne | 73 | 58 | | 2,819,730 | | 23,370 |
| Dolores | 17 | 21 | | 174,380 | | 8,960 |
| Elbert | 129 | 132 | | 369,290 | | 12,978,430 |
| Fremont | 12 | 10 | | 75,870 | | 157,280 |
| Garfield | 7 | 9 | | 275,470 | | 173,600 |
| Huerfano | 1 | 0 | | 1,040 | | 0 |
| Jackson | 14 | 14 | | 147,690 | | 146,610 |
| Kiowa | 24 | 21 | | 263,870 | | 256,160 |
| Kit Carson | 19 | 19 | | 140,490 | | 146,130 |
| La Plata | 14 | 13 | | 310,090 | | 282,880 |
| Larimer | 71 | 68 | | 253,640 | | 234,750 |
| Las Animas | 2 | 0 | | 1,630 | | 0 |
| Lincoln | 22 | 20 | | 198,250 | | 194,520 |
| Logan | 112 | 102 | | 481,730 | | 401,500 |
| Mesa | 5 | 3 | | 24,980 | | 8,260 |
| Moffat | 55 | 52 | | 639,070 | | 598,540 |
| Montezuma | 85 | 82 | | 1,114,220 | | 1,057,700 |
| Morgan | 70 | 67 | | 341,440 | | 312,840 |
| Prowers | 1 | 1 | | 2,130 | | 2,030 |
| Rio Blanco | 177 | 180 | | 375,620 | | 382,110 |
| Routt | 35 | 36 | | 96,170 | | 178,490 |
| Saguache | 0 | 1 | | 0 | | 3,820 |
| San Miguel | 1 | 3 | | 5,920 | | 5,800 |
| Sedgwick | 1 | 2 | | 1,870 | | 7,500 |
| Washington | 239 | 233 | | 1,105,260 | | 992,450 |
| Weld | 3680 | 2232 | | 18,463,440 | | 16,337,630 |
| Yuma | 0 | 3 | | 0 | | 18,970 |
| Totals | 6,083 | 4,574 | | \$39,517,600 | | \$37,250,190 |

| County | Number of Schedules | | | Total Value | | |
|---------------|---------------------|------------|------|---------------------|------|---------------------|
| | 1995 | 1996 | 1997 | 1995 | 1996 | 1997 |
| Baca | 29 | 44 | | \$137,290 | | \$121,810 |
| Jackson | 3 | 3 | | 115,660 | | 109,960 |
| Kiowa | 1 | 0 | | 14,470 | | 0 |
| Larimer | 64 | 64 | | 162,980 | | 150,610 |
| Logan | 12 | 18 | | 173,050 | | 208,880 |
| Montezuma | 21 | 21 | | 24,390 | | 23,370 |
| Morgan | 1 | 1 | | 8,960 | | 8,940 |
| Rio Blanco | 43 | 67 | | 14,096,050 | | 12,978,430 |
| Washington | 7 | 8 | | 192,610 | | 157,280 |
| Weld | 21 | 9 | | 157,740 | | 173,600 |
| Totals | 202 | 235 | | \$15,083,200 | | \$13,830,980 |

**OIL AND GAS PERSONAL
PRODUCING GAS (PRIMARY)**

| County | Number of Schedules | | Total Value | |
|---------------|---------------------|----------|----------------|---------------|
| | 1995 | 1996 | 1995 | 1996 |
| Archuleta | 25 | 20 | \$310,860 | \$88,940 |
| Baca | 129 | 134 | 444,090 | 730,110 |
| Bent | 34 | 32 | 238,450 | 205,850 |
| Boulder | 217 | 213 | 358,270 | 368,020 |
| Dolores | 24 | 20 | 170,750 | 138,490 |
| Totals | 1 | 1 | 132,990 | 95,770 |
| El Paso | 4 | 4 | 20,490 | 19,810 |
| Ebert | 59 | 59 | 5,803,590 | 6,429,720 |
| Garfield | 10 | 10 | 25,490 | 12,320 |
| Gunnison | 2 | 2 | 40,540 | 32,680 |
| Jackson | 33 | 26 | 352,020 | 361,420 |
| Kiowa | 4 | 9 | 6,590 | 32,000 |
| Kit Carson | 203 | 187 | 85,941,510 | 86,073,570 |
| La Plata | 5 | 9 | 7,740 | 6,600 |
| Larimer | 10 | 46 | 3,901,290 | 6,759,300 |
| Las Animas | 16 | 12 | 25,360 | 21,870 |
| Logan | 292 | 298 | 790,860 | 793,400 |
| Mesa | 56 | 82 | 662,460 | 676,390 |
| Moffat | 3 | 3 | 44,770 | 37,630 |
| Montezuma | 44 | 41 | 445,680 | 417,040 |
| Morgan | 5 | 5 | 2,430 | 2,210 |
| Phillips | 37 | 43 | 204,440 | 236,190 |
| Prowers | 756 | 754 | 2,604,500 | 2,432,740 |
| Rio Blanco | 5 | 5 | 4,760 | 4,250 |
| Routt | 8 | 11 | 54,940 | 93,370 |
| San Miguel | 1 | 1 | 270 | 240 |
| Sedgwick | 104 | 102 | 86,460 | 80,390 |
| Washington | 6,327 | 6,497 | 27,852,940 | 22,803,960 |
| Weld | 829 | 1,030 | 3,528,690 | 5,229,540 |
| Yuma | 9,343 | 9,656 | \$134,063,230 | \$134,183,820 |

**OIL AND GAS PERSONAL
PRODUCING GAS (SECONDARY)**

| County | Number of Schedules | | Total Value | |
|---------------|---------------------|-----------|-----------------|------------------|
| | 1995 | 1996 | 1995 | 1996 |
| Delta | 1 | 1 | 720 | 670 |
| Logan | 0 | 3 | 0 | 2,970 |
| Pitkin | 1 | 1 | 44,380 | 41,370 |
| Rio Blanco | 1 | 3 | 840 | 183,750 |
| Weld | 29 | 32 | 28,780 | 120,040 |
| Totals | 32 | 40 | \$74,720 | \$348,800 |

**OIL AND GAS PERSONAL
CO2**

| County | Number of Schedules | | Total Value | |
|---------------|---------------------|-----------|---------------------|---------------------|
| | 1995 | 1996 | 1995 | 1996 |
| Dolores | 2 | 1 | \$2,440 | \$2,540 |
| Huerfano | 5 | 4 | 5,128,780 | 5,841,530 |
| Montezuma | 10 | 10 | 14,646,970 | 13,607,070 |
| Totals | 17 | 15 | \$19,778,090 | \$19,251,140 |

**OIL AND GAS PERSONAL
HELIUM**

| County | Number of Schedules | | Total Value | |
|----------|---------------------|------|-------------|-----------|
| | 1995 | 1996 | 1995 | 1996 |
| Cheyenne | 1 | 1 | \$572,270 | \$652,040 |

**OIL AND GAS PERSONAL
OIL SHALE (IN SITU)**

| County | Number of Schedules | | Total Value | |
|------------|---------------------|------|-------------|-----------|
| | 1995 | 1996 | 1995 | 1996 |
| Rio Blanco | 3 | 3 | \$404,760 | \$321,440 |

STATE ASSESSED PROPERTIES
PUBLIC UTILITIES, ETC.
REAL PROPERTY

STATE ASSESSED PROPERTIES
PUBLIC UTILITIES, ETC.
PERSONAL PROPERTY

| COUNTY | Number of Companies | | Total Value | | COUNTY | Number of Companies | | Total Value | |
|-------------|---------------------|------|--------------|--------------|-------------|---------------------|------|---------------|-------------|
| | 1995 | 1996 | 1995 | 1996 | | 1995 | 1996 | 1995 | 1996 |
| Adams | 20 | 20 | \$32,690,440 | \$37,033,360 | Adams | 130 | 117 | \$159,217,560 | 177,944,140 |
| Alamosa | 11 | 14 | 1,118,190 | 956,750 | Alamosa | 57 | 58 | 6,783,910 | 7,228,650 |
| Arapahoe | 39 | 37 | 19,682,220 | 21,477,240 | Arapahoe | 110 | 101 | 134,400,880 | 153,316,360 |
| Archuleta | 10 | 7 | 770,320 | 1,015,350 | Archuleta | 10 | 9 | 4,461,180 | 4,690,450 |
| Baca | 21 | 20 | 3,513,630 | 4,076,110 | Baca | 68 | 70 | 13,695,370 | 15,272,790 |
| Bent | 13 | 18 | 5,554,600 | 5,972,990 | Bent | 47 | 64 | 4,252,700 | 5,352,320 |
| Boulder | 24 | 28 | 7,943,420 | 8,862,060 | Boulder | 116 | 128 | 73,232,980 | 81,522,140 |
| Chaffee | 13 | 8 | 973,060 | 945,700 | Chaffee | 65 | 63 | 5,996,740 | 6,560,100 |
| Cheyenne | 22 | 21 | 2,992,710 | 3,496,280 | Cheyenne | 78 | 21 | 6,367,590 | 6,442,120 |
| Clear Creek | 10 | 10 | 1,568,220 | 2,020,060 | Clear Creek | 10 | 10 | 11,794,780 | 12,745,040 |
| Conejos | 4 | 5 | 312,280 | 318,630 | Conejos | 41 | 34 | 2,424,020 | 3,462,680 |
| Costilla | 6 | 7 | 415,950 | 387,190 | Costilla | 43 | 42 | 1,785,450 | 2,451,310 |
| Crowley | 8 | 4 | 1,462,910 | 105,060 | Crowley | 81 | 49 | 4,305,990 | 5,948,940 |
| Custer | 12 | 12 | 66,410 | 157,530 | Custer | 12 | 12 | 1,551,890 | 3,343,770 |
| Delta | 13 | 14 | 1,786,340 | 1,709,460 | Delta | 58 | 73 | 9,890,260 | 10,670,740 |
| Denver | 49 | 218 | 86,930,840 | 386,792,050 | Denver | 197 | 35 | 347,723,360 | 62,966,150 |
| Dolores | 11 | 13 | 559,370 | 439,480 | Dolores | 13 | 18 | 2,861,630 | 3,440,920 |
| Douglas | 14 | 13 | 16,437,330 | 18,504,400 | Douglas | 140 | 144 | 34,125,970 | 42,832,400 |
| Eagle | 149 | 158 | 6,742,570 | 5,854,130 | Eagle | 313 | 307 | 26,579,430 | 30,645,670 |
| El Paso | 21 | 148 | 20,177,300 | 20,985,070 | El Paso | 160 | 127 | 120,782,900 | 138,740,030 |
| Ebert | 54 | 14 | 3,724,460 | 4,787,180 | Ebert | 52 | 40 | 5,203,140 | 4,958,820 |
| Fremont | 13 | 13 | 1,441,200 | 1,441,380 | Fremont | 89 | 83 | 12,569,900 | 11,869,920 |
| Garfield | 96 | 32 | 40,288,200 | 8,832,840 | Garfield | 0 | 105 | 0 | 34,948,060 |
| Gilpin | 44 | 14 | 525,220 | 152,500 | Gilpin | 44 | 34 | 1,970,980 | 2,452,500 |
| Grand | 12 | 11 | 3,842,690 | 3,875,210 | Grand | 72 | 73 | 10,137,110 | 11,204,990 |
| Gunnison | 15 | 15 | 975,040 | 1,040,680 | Gunnison | 42 | 36 | 7,913,760 | 8,632,720 |
| Hinsdale | 6 | 6 | 138,830 | 200,000 | Hinsdale | 9 | 9 | 678,970 | 815,400 |
| Huerfano | 105 | 49 | 12,104,710 | 4,923,500 | Huerfano | 5 | 364 | 2,137,990 | 7,891,100 |
| Jackeson | 7 | 7 | 120,710 | 79,320 | Jackeson | 48 | 7 | 1,607,290 | 1,950,180 |
| Jefferson | 29 | 66 | 17,645,990 | 147,597,660 | Jefferson | 96 | 29 | 125,752,910 | 16,321,240 |

1995
COUNTY VALUATION BY CLASSES

| County | Vacant | Residential | Commercial | Industrial | Agricultural | Natural Resources | Producing Mines | Oil and Gas | State Assessed | Total Taxable |
|-------------|--------------|---------------|---------------|---------------|--------------|-------------------|-----------------|--------------|----------------|-----------------|
| Adams | \$68,500,460 | \$813,385,250 | \$525,046,130 | \$147,444,860 | \$23,241,610 | \$3,737,740 | \$0 | \$41,336,880 | \$191,908,000 | \$1,814,600,930 |
| Alamosa | 6,242,760 | 21,090,890 | 21,301,930 | 396,670 | 11,477,890 | 121,000 | 0 | 0 | 7,902,100 | 68,533,240 |
| Arapahoe | 109,798,990 | 1,909,049,660 | 1,203,207,200 | 42,744,000 | 7,654,500 | 890,480 | 0 | 4,127,330 | 154,083,100 | 3,431,555,260 |
| Archuleta | 30,205,280 | 33,917,800 | 12,098,580 | 862,080 | 2,929,910 | 150,660 | 0 | 1,036,390 | 5,231,500 | 86,432,200 |
| Baca | 212,920 | 5,059,020 | 3,497,250 | 72,250 | 15,417,800 | 1,223,540 | 0 | 7,644,230 | 17,209,000 | 50,336,010 |
| Bent | 276,940 | 4,391,880 | 1,990,530 | 248,610 | 10,555,200 | 707,670 | 0 | 1,440,220 | 9,807,300 | 29,418,350 |
| Boulder | 136,713,660 | 1,504,176,020 | 686,062,430 | 317,915,830 | 9,503,700 | 2,459,430 | 114,480 | 10,634,950 | 81,176,400 | 2,748,766,900 |
| Chaffee | 16,285,380 | 48,595,930 | 24,001,260 | 2,127,790 | 2,201,340 | 594,000 | 0 | 0 | 6,969,800 | 100,775,500 |
| Cheyenne | 203,190 | 3,018,360 | 3,074,540 | 1,942,160 | 16,235,760 | 1,640,950 | 0 | 56,034,270 | 9,360,300 | 91,509,530 |
| Clear Creek | 14,632,730 | 48,153,660 | 11,955,510 | 79,280 | 81,430 | 1,478,880 | 23,040,580 | 0 | 13,361,000 | 110,783,070 |
| Conejos | 3,410,730 | 9,514,590 | 2,539,440 | 1,028,500 | 7,518,480 | 54,120 | 0 | 0 | 2,736,300 | 26,802,160 |
| Costilla | 40,928,220 | 4,204,770 | 997,600 | 5,834,460 | 6,051,900 | 336,100 | 9,229,840 | 0 | 2,201,400 | 69,744,290 |
| Crowley | 148,320 | 3,505,960 | 848,280 | 47,080 | 3,911,370 | 338,100 | 0 | 0 | 5,768,900 | 14,568,010 |
| Custer | 16,364,360 | 12,870,120 | 2,988,120 | 36,210 | 2,926,770 | 539,160 | 0 | 0 | 1,618,300 | 37,323,040 |
| Delta | 5,395,980 | 58,143,280 | 15,929,820 | 1,661,940 | 9,933,360 | 2,950,510 | 0 | 11,500 | 11,676,600 | 105,702,990 |
| Denver | 72,891,630 | 1,766,565,040 | 1,890,482,710 | 167,123,360 | 7,790 | 0 | 0 | 0 | 434,654,200 | 4,321,724,930 |
| Dolores | 2,661,100 | 3,576,300 | 2,450,730 | 40,290 | 3,245,070 | 226,870 | 0 | 6,758,550 | 3,420,000 | 22,378,910 |
| Douglas | 150,835,750 | 635,568,360 | 178,582,880 | 24,146,470 | 7,551,580 | 1,674,910 | 0 | 0 | 50,563,300 | 1,048,923,250 |
| Eagle | 165,565,750 | 518,337,350 | 244,499,030 | 12,633,870 | 3,307,590 | 678,210 | 0 | 0 | 33,322,000 | 978,543,800 |
| Elbert | 15,059,010 | 57,007,690 | 4,341,540 | 1,012,270 | 13,983,960 | 1,209,670 | 0 | 2,293,910 | 8,927,600 | 103,835,650 |
| El Paso | 183,130,670 | 1,445,568,510 | 753,822,660 | 208,765,570 | 9,284,950 | 3,118,850 | 0 | 132,990 | 140,960,200 | 2,744,784,400 |
| Fremont | 19,792,740 | 82,324,310 | 30,517,790 | 11,893,580 | 4,088,000 | 5,076,820 | 0 | 286,400 | 14,011,100 | 167,990,740 |
| Garfield | 35,332,000 | 136,190,660 | 79,176,480 | 2,969,160 | 8,551,570 | 844,770 | 1,978,520 | 30,067,400 | 40,286,200 | 335,396,760 |
| Glavin | 36,111,380 | 18,987,990 | 97,124,980 | 79,750 | 131,740 | 5,583,290 | 0 | 0 | 2,496,200 | 160,515,330 |
| Grand | 38,272,590 | 70,103,380 | 30,272,540 | 28,838,160 | 3,043,630 | 194,320 | 2,986,040 | 0 | 13,979,800 | 187,690,460 |
| Gunnison | 47,573,030 | 80,457,420 | 53,843,230 | 918,300 | 4,947,730 | 30,442,040 | 254,860 | 217,690 | 8,888,600 | 227,543,100 |
| Hinsdale | 5,116,350 | 7,216,160 | 3,748,700 | 103,970 | 256,870 | 257,490 | 4,750 | 0 | 817,800 | 17,522,090 |
| Huerfano | 12,696,610 | 13,897,260 | 6,804,190 | 55,500 | 4,881,830 | 471,270 | 0 | 32,719,180 | 14,242,700 | 85,768,540 |
| Jackson | 1,729,710 | 4,148,350 | 2,140,030 | 2,128,920 | 6,416,630 | 270,730 | 0 | 2,435,830 | 1,728,000 | 20,998,200 |
| Jefferson | 161,943,810 | 2,218,314,800 | 807,654,370 | 334,589,010 | 5,796,470 | 2,909,650 | 0 | 0 | 143,398,900 | 3,674,607,010 |

| | | | | | | | | | | |
|---------------|------------------------|-------------------------|------------------------|------------------------|----------------------|----------------------|---------------------|------------------------|------------------------|-------------------------|
| Kiowa | 41,090 | 1,896,100 | 869,390 | 0 | 14,248,300 | 1,130,370 | 0 | 6,257,950 | 9,810,200 | 34,053,400 |
| Kit Carson | 565,050 | 10,929,560 | 9,468,320 | 592,830 | 31,590,410 | 1,135,430 | 0 | 2,366,900 | 9,282,500 | 65,931,000 |
| Lake | 3,622,430 | 14,973,190 | 5,525,740 | 8,263,720 | 215,520 | 2,240,980 | 2,427,110 | 0 | 6,375,300 | 43,643,990 |
| La Plata | 65,901,190 | 185,286,480 | 114,464,950 | 6,722,760 | 6,832,160 | 1,710,450 | 0 | 302,840,090 | 61,802,700 | 747,560,760 |
| Larimer | 101,447,030 | 893,830,910 | 398,380,620 | 196,428,950 | 17,725,260 | 2,610,500 | 0 | 4,374,150 | 48,430,100 | 1,663,227,520 |
| Las Animas | 4,459,670 | 20,387,330 | 11,474,970 | 150,100 | 13,762,460 | 9,972,700 | 0 | 3,912,920 | 24,965,700 | 89,085,850 |
| Lincoln | 586,100 | 6,861,590 | 7,057,040 | 98,730 | 15,608,770 | 1,634,190 | 0 | 2,192,490 | 9,646,600 | 43,685,510 |
| Logan | 852,550 | 32,555,020 | 19,911,300 | 5,887,310 | 25,051,350 | 235,300 | 0 | 5,473,860 | 21,739,100 | 111,505,790 |
| Mesa | 25,174,230 | 293,060,880 | 144,681,350 | 20,957,210 | 19,322,760 | 1,364,530 | 0 | 10,283,920 | 57,884,800 | 572,729,680 |
| Mineral | 3,176,360 | 4,790,120 | 2,517,740 | 158,370 | 675,120 | 313,340 | 0 | 0 | 975,000 | 12,806,050 |
| Moffat | 3,626,930 | 21,748,710 | 12,222,160 | 629,600 | 6,434,100 | 42,300,900 | 0 | 35,043,260 | 208,389,300 | 330,394,960 |
| Montezuma | 7,599,820 | 47,784,380 | 29,000,440 | 3,102,740 | 7,414,400 | 440,030 | 0 | 45,131,190 | 20,062,800 | 160,535,800 |
| Montrose | 10,060,630 | 78,158,770 | 39,321,110 | 8,359,900 | 13,291,180 | 2,644,440 | 176,260 | 0 | 37,081,000 | 190,093,290 |
| Morgan | 1,929,950 | 46,465,760 | 26,544,670 | 40,758,040 | 26,012,220 | 154,320 | 0 | 3,027,130 | 114,782,300 | 259,874,390 |
| Otero | 781,930 | 23,930,570 | 14,788,380 | 1,663,180 | 12,845,400 | 178,300 | 0 | 0 | 12,855,900 | 66,843,660 |
| Ouray | 23,045,520 | 21,179,810 | 10,363,210 | 277,240 | 1,918,170 | 392,430 | 1,870 | 0 | 2,001,700 | 59,179,950 |
| Park | 49,858,010 | 67,396,960 | 6,453,490 | 68,830 | 2,372,500 | 475,970 | 169,670 | 0 | 6,904,600 | 133,700,030 |
| Phillips | 144,380 | 7,164,250 | 6,139,590 | 136,490 | 19,634,020 | 131,600 | 0 | 6,640 | 3,820,900 | 37,177,870 |
| Pitkin | 158,363,620 | 538,953,710 | 249,050,920 | 915,820 | 1,373,150 | 994,520 | 0 | 44,380 | 12,924,900 | 962,621,020 |
| Prowers | 785,100 | 15,285,540 | 12,054,180 | 2,156,600 | 24,036,050 | 956,210 | 0 | 2,216,190 | 9,189,400 | 66,879,270 |
| Pueblo | 32,405,930 | 265,557,110 | 146,887,030 | 73,855,440 | 14,447,340 | 1,287,030 | 0 | 0 | 90,322,300 | 624,542,180 |
| Rio Blanco | 2,061,660 | 13,120,300 | 8,028,740 | 5,808,630 | 5,220,980 | 23,643,500 | 0 | 177,859,970 | 28,173,800 | 263,918,580 |
| Rio Grande | 5,313,560 | 20,368,380 | 26,380,950 | 1,849,580 | 13,846,130 | 1,771,950 | 0 | 0 | 6,378,200 | 75,908,750 |
| Routt | 44,997,350 | 137,416,700 | 70,602,900 | 1,776,280 | 9,577,020 | 21,105,230 | 0 | 1,443,310 | 50,752,300 | 337,671,090 |
| Seguache | 11,144,160 | 6,332,020 | 4,155,620 | 34,120 | 11,362,120 | 1,062,070 | 0 | 0 | 3,952,800 | 38,042,910 |
| San Juan | 2,079,740 | 3,618,400 | 3,920,160 | 621,970 | 530 | 2,255,050 | 0 | 0 | 1,639,800 | 14,135,650 |
| San Miguel | 128,386,720 | 105,293,900 | 42,936,950 | 1,784,410 | 2,669,580 | 931,680 | 191,390 | 1,868,860 | 6,674,000 | 290,737,490 |
| Sedgwick | 85,860 | 3,315,410 | 2,141,090 | 385,320 | 14,829,590 | 143,510 | 0 | 33,210 | 7,430,900 | 28,164,890 |
| Summit | 88,359,160 | 277,734,170 | 159,003,510 | 5,967,850 | 489,390 | 1,114,990 | 0 | 0 | 18,137,300 | 550,806,370 |
| Teller | 52,352,020 | 71,912,860 | 46,558,350 | 3,843,350 | 757,690 | 7,024,570 | 2,527,850 | 0 | 6,702,700 | 191,679,410 |
| Washington | 147,180 | 5,810,280 | 2,713,380 | 149,970 | 31,115,080 | 1,277,620 | 0 | 15,544,200 | 6,378,600 | 63,138,310 |
| Weld | 24,168,780 | 372,950,560 | 203,632,920 | 131,651,860 | 96,503,000 | 3,941,180 | 0 | 375,435,010 | 141,923,500 | 1,350,206,810 |
| Yuma | 456,880 | 12,921,110 | 9,387,590 | 151,500 | 43,049,290 | 629,480 | 0 | 24,253,550 | 14,128,400 | 104,977,800 |
| Totals | \$2,252,012,840 | \$15,155,131,610 | \$8,547,580,240 | \$1,842,548,600 | \$710,967,470 | \$207,565,600 | \$43,103,220 | \$1,216,786,900 | \$2,494,226,200 | \$32,469,922,660 |

1996
County Valuation By Classes

| County | Vacant | Residential | Commercial | Industrial | Agricultural | Natural Resources | Producing Mines | Oil and Gas | State Assessed | Total Taxable |
|-------------|--------------|---------------|---------------|---------------|--------------|-------------------|-----------------|--------------|----------------|-----------------|
| Adams | \$66,278,910 | \$853,089,120 | \$551,647,970 | \$145,462,860 | \$23,050,750 | \$4,135,400 | \$0 | \$39,723,450 | \$214,977,500 | \$1,898,365,960 |
| Alamosa | 5,657,120 | 22,275,310 | 21,675,330 | 413,700 | 11,823,070 | 119,360 | 0 | 0 | 8,185,400 | 70,148,290 |
| Arapahoe | 101,440,070 | 1,959,244,590 | 1,275,959,550 | 47,913,890 | 7,395,370 | 999,160 | 0 | 4,550,710 | 174,793,600 | 3,572,196,940 |
| Archuleta | 28,417,600 | 37,699,410 | 13,014,650 | 809,050 | 3,063,560 | 226,440 | 0 | 848,190 | 5,705,800 | 89,784,700 |
| Baca | 206,440 | 5,130,700 | 3,717,630 | 72,070 | 15,783,940 | 1,246,230 | 0 | 13,585,700 | 19,948,900 | 59,091,610 |
| Bent | 282,970 | 4,497,230 | 2,061,480 | 245,890 | 10,555,670 | 697,500 | 0 | 1,311,460 | 11,325,310 | 30,977,510 |
| Boulder | 127,463,060 | 1,547,128,340 | 730,251,710 | 346,393,060 | 9,490,520 | 2,236,430 | 158,570 | 9,622,130 | 90,384,200 | 2,863,128,020 |
| Chaffee | 16,197,210 | 51,603,980 | 26,653,290 | 2,227,400 | 2,398,070 | 982,090 | 0 | 0 | 7,505,800 | 107,567,840 |
| Cheyenne | 208,590 | 3,050,360 | 3,061,890 | 1,992,520 | 16,230,730 | 1,643,020 | 0 | 52,216,210 | 9,938,400 | 88,341,720 |
| Clear Creek | 13,598,790 | 48,166,780 | 12,916,220 | 79,050 | 80,960 | 1,776,010 | 50,951,900 | 0 | 14,765,100 | 142,334,810 |
| Conejos | 3,527,930 | 10,138,670 | 2,996,990 | 1,106,390 | 7,549,200 | 49,320 | 0 | 0 | 3,781,310 | 29,149,810 |
| Costilla | 41,202,830 | 4,366,280 | 1,042,400 | 9,815,780 | 6,060,780 | 377,170 | 0 | 0 | 2,838,500 | 68,148,240 |
| Crowley | 137,770 | 3,555,020 | 872,050 | 46,870 | 3,816,380 | 338,880 | 0 | 0 | 6,054,000 | 14,820,970 |
| Custer | 16,286,060 | 13,711,080 | 3,308,670 | 84,490 | 3,006,180 | 535,930 | 0 | 0 | 3,501,300 | 40,433,710 |
| Delta | 5,085,510 | 60,187,550 | 16,569,210 | 1,554,210 | 9,621,820 | 5,167,250 | 0 | 1,550 | 12,380,200 | 110,767,300 |
| Denver | 69,189,210 | 1,778,645,490 | 1,984,936,310 | 168,493,210 | 81,220 | 0 | 0 | 0 | 449,758,200 | 4,431,103,640 |
| Dolores | 2,510,180 | 3,924,590 | 2,343,930 | 83,930 | 3,305,310 | 228,970 | 0 | 5,065,590 | 3,880,400 | 21,342,900 |
| Douglas | 143,398,550 | 715,091,200 | 207,542,120 | 26,644,740 | 8,371,730 | 958,620 | 0 | 0 | 61,336,800 | 1,163,343,760 |
| Eagle | 144,902,010 | 556,323,930 | 255,453,790 | 10,645,380 | 3,090,510 | 721,230 | 0 | 0 | 36,499,800 | 1,007,636,650 |
| El Paso | 13,621,680 | 66,547,730 | 4,314,290 | 964,010 | 13,915,560 | 1,199,470 | 0 | 1,990,240 | 9,746,000 | 112,298,980 |
| Elbert | 170,735,240 | 1,499,637,040 | 805,040,910 | 239,783,510 | 9,245,540 | 3,424,850 | 0 | 95,770 | 159,725,100 | 2,887,687,960 |
| Fremont | 19,849,840 | 86,228,200 | 32,719,400 | 12,252,250 | 4,058,240 | 4,936,780 | 0 | 286,380 | 13,331,300 | 173,662,390 |
| Garfield | 37,941,130 | 150,219,440 | 81,397,250 | 2,984,370 | 6,771,080 | 862,660 | 1,715,830 | 35,228,150 | 43,780,900 | 362,900,830 |
| Gilpin | 32,651,590 | 20,667,340 | 97,451,740 | 78,720 | 130,850 | 5,528,110 | 0 | 0 | 2,605,000 | 159,113,350 |
| Grand | 39,217,990 | 73,904,030 | 32,206,720 | 43,368,590 | 2,986,570 | 199,700 | 6,602,480 | 0 | 15,080,200 | 213,566,280 |
| Gunnison | 47,098,950 | 84,760,090 | 48,831,360 | 945,000 | 5,020,650 | 30,079,140 | 247,170 | 37,490 | 9,673,400 | 226,693,250 |
| Hinsdale | 5,243,840 | 7,513,060 | 3,866,860 | 103,970 | 257,360 | 237,650 | 4,750 | 0 | 1,015,400 | 18,242,890 |
| Huerfano | 11,331,410 | 14,602,870 | 6,781,720 | 160,320 | 5,032,280 | 444,410 | 0 | 22,307,070 | 12,814,600 | 73,474,690 |
| Jackson | 1,628,930 | 4,366,000 | 2,098,760 | 1,759,590 | 6,472,530 | 252,920 | 0 | 2,684,070 | 2,029,500 | 21,292,300 |
| Jefferson | 158,828,050 | 2,283,502,580 | 844,354,530 | 315,538,880 | 5,729,100 | 3,818,230 | 0 | 0 | 163,918,900 | 3,775,690,270 |

| | | | | | | | | | | |
|--------------|------------------------|-------------------------|------------------------|------------------------|----------------------|----------------------|---------------------|------------------------|------------------------|-------------------------|
| Kiowa | 40,430 | 1,719,820 | 893,490 | 0 | 14,217,820 | 1,128,980 | 0 | 6,019,980 | 9,713,400 | 33,733,900 |
| Kil Carson | 645,770 | 11,205,020 | 9,536,950 | 600,100 | 31,657,400 | 1,164,920 | 0 | 3,173,210 | 10,089,900 | 68,073,270 |
| La Plata | 3,377,340 | 15,465,660 | 5,818,300 | 119,100 | 227,670 | 2,259,860 | 10,045,570 | 0 | 6,764,500 | 44,078,000 |
| Lake | 87,628,360 | 196,792,270 | 123,813,130 | 7,329,600 | 9,124,390 | 1,987,100 | 0 | 241,082,400 | 59,282,200 | 706,639,450 |
| Larimer | 99,358,680 | 934,595,750 | 426,727,940 | 215,271,800 | 17,404,110 | 2,616,140 | 0 | 3,876,810 | 55,821,000 | 1,755,672,230 |
| Las Animas | 4,021,530 | 21,337,490 | 11,863,630 | 147,850 | 12,647,870 | 9,982,340 | 0 | 7,168,520 | 23,381,500 | 90,550,730 |
| Lincoln | 553,410 | 6,977,660 | 7,586,140 | 94,110 | 15,633,650 | 1,628,900 | 0 | 2,000,930 | 9,846,100 | 44,320,900 |
| Logan | 855,330 | 33,844,470 | 22,182,570 | 6,290,380 | 25,256,170 | 287,830 | 0 | 4,906,350 | 26,045,300 | 119,468,400 |
| Mesa | 24,099,670 | 308,279,520 | 141,128,130 | 22,428,970 | 17,830,590 | 3,033,900 | 0 | 7,321,440 | 61,066,100 | 583,188,320 |
| Mineral | 3,035,820 | 5,018,360 | 2,472,300 | 99,100 | 680,860 | 315,630 | 0 | 0 | 1,225,500 | 12,847,570 |
| Moffat | 3,583,560 | 22,329,570 | 12,443,560 | 654,060 | 6,445,650 | 45,776,010 | 0 | 25,897,610 | 200,281,300 | 317,411,320 |
| Montezuma | 7,588,170 | 51,870,240 | 30,214,540 | 3,252,950 | 7,614,980 | 413,660 | 0 | 47,221,590 | 23,860,400 | 172,036,530 |
| Montrose | 10,129,980 | 83,946,620 | 43,394,360 | 8,926,410 | 13,390,390 | 2,397,690 | 108,020 | 0 | 36,245,500 | 198,538,970 |
| Morgan | 1,787,370 | 47,786,340 | 31,414,200 | 40,603,280 | 26,124,550 | 158,980 | 0 | 2,827,360 | 108,492,100 | 259,194,160 |
| Otero | 797,560 | 24,340,560 | 15,104,180 | 2,060,410 | 12,662,820 | 206,470 | 0 | 0 | 14,537,110 | 69,709,110 |
| Ouray | 23,760,360 | 23,262,690 | 10,905,390 | 242,020 | 1,976,150 | 388,190 | 0 | 0 | 2,255,100 | 62,789,900 |
| Park | 48,136,930 | 70,912,390 | 6,836,280 | 208,650 | 2,364,800 | 528,700 | 193,200 | 0 | 8,099,660 | 137,280,610 |
| Phillips | 136,840 | 7,324,410 | 6,315,130 | 137,960 | 19,686,770 | 125,690 | 0 | 5,200 | 4,241,500 | 37,973,500 |
| Pitkin | 145,241,680 | 560,695,050 | 247,600,260 | 441,740 | 1,507,860 | 971,490 | 0 | 41,370 | 14,962,900 | 971,462,350 |
| Prowers | 793,940 | 15,509,840 | 12,561,030 | 2,123,890 | 24,588,650 | 975,740 | 0 | 1,974,750 | 10,382,100 | 68,919,940 |
| Pueblo | 32,458,880 | 277,575,320 | 150,547,740 | 99,050,750 | 8,044,260 | 1,232,910 | 0 | 0 | 91,610,300 | 660,520,160 |
| Rio Blanco | 1,937,730 | 13,372,010 | 8,295,940 | 7,354,260 | 5,245,290 | 21,179,790 | 0 | 167,129,540 | 29,032,100 | 253,546,660 |
| Rio Grande | 5,756,530 | 23,070,390 | 26,940,320 | 1,931,790 | 14,408,440 | 496,010 | 0 | 0 | 6,785,300 | 79,388,780 |
| Routt | 44,631,720 | 145,775,200 | 70,517,810 | 1,839,090 | 9,722,010 | 22,462,910 | 0 | 1,521,030 | 53,823,600 | 350,293,370 |
| Saguache | 10,860,710 | 7,003,030 | 4,105,990 | 46,290 | 11,718,220 | 983,460 | 0 | 3,820 | 5,087,700 | 39,809,220 |
| San Juan | 2,114,720 | 3,763,920 | 3,997,970 | 616,060 | 530 | 2,196,180 | 0 | 0 | 1,714,400 | 14,403,780 |
| San Miguel | 120,063,500 | 116,018,550 | 45,851,970 | 2,181,380 | 2,722,510 | 995,770 | 185,590 | 1,755,010 | 7,602,000 | 287,376,280 |
| Sedgwick | 81,330 | 3,326,520 | 2,392,190 | 327,170 | 15,416,090 | 133,740 | 0 | 54,530 | 8,782,600 | 30,514,170 |
| Summit | 82,317,270 | 288,467,290 | 161,677,010 | 6,198,160 | 529,130 | 1,106,500 | 0 | 0 | 19,951,310 | 570,246,670 |
| Teller | 51,097,220 | 79,929,960 | 47,226,970 | 4,099,290 | 836,390 | 6,900,020 | 6,938,480 | 0 | 8,090,400 | 205,118,730 |
| Washington | 146,440 | 5,933,630 | 2,835,660 | 151,340 | 31,170,270 | 1,272,450 | 0 | 15,099,320 | 8,408,700 | 65,015,810 |
| Weld | 23,201,180 | 389,923,040 | 217,039,410 | 142,771,750 | 97,420,290 | 3,401,410 | 0 | 297,691,990 | 159,477,800 | 1,330,926,870 |
| Yuma | 490,580 | 13,321,400 | 10,441,070 | 163,320 | 48,999,370 | 632,310 | 0 | 29,465,710 | 18,904,900 | 122,418,660 |
| Total | \$2,144,870,000 | \$15,788,272,000 | \$8,975,670,290 | \$1,959,786,730 | \$713,871,490 | \$212,363,590 | \$79,596,060 | \$1,055,792,630 | \$2,676,553,100 | \$33,666,775,890 |

1996

SCHOOL DISTRICTS ASSESSED VALUATION BY CLASS BY COUNTY

| COUNTY | SCHOOL DISTRICT | VACANT | RESIDENTIAL | COMMERCIAL | INDUSTRIAL | AGRICULTURAL RESOURCES | NATURAL PRODUCING MINES | OIL & GAS | STATE ASSESSED | TOTAL |
|-----------------|------------------------------|---------------|-----------------|-----------------|---------------|------------------------|-------------------------|--------------|----------------|-----------------|
| Adams | 0010 Mapleton 1 | \$6,040,080 | \$56,854,120 | \$85,090,480 | \$47,169,210 | \$2,460,110 | \$70,600 | \$0 | \$40,939,300 | \$240,623,910 |
| Adams | 0020 Ngenn/Thornton 12 | 31,572,700 | 422,870,720 | 167,782,080 | 22,845,710 | 1,173,660 | 4,880 | 7,645,450 | 31,659,560 | 685,554,780 |
| Adams | 0030 Adams County 14 | 7,879,690 | 51,298,730 | 87,466,230 | 54,509,880 | 581,240 | 1,292,240 | -82,110 | 30,529,880 | 233,638,100 |
| Adams | 0040 Brighton 27J | 6,052,390 | 65,768,260 | 37,801,160 | 7,175,580 | 5,072,420 | 2,435,680 | 18,853,050 | 15,032,280 | 156,190,810 |
| Adams | 0050 Bennett 29J | 660,480 | 7,811,860 | 1,830,880 | 0 | 2,306,910 | 58,310 | 3,931,530 | 2,512,090 | 19,712,060 |
| Adams | 0060 Strasburg 31J | 448,250 | 3,297,890 | 816,840 | 0 | 2,856,870 | 51,360 | 0 | 973,520 | 11,069,590 |
| Adams | 0070 Westminster 50 | 5,998,260 | 187,283,700 | 72,246,920 | 5,923,760 | 429,640 | 70,660 | 74,386,060 | 346,341,020 | 3,068,100 |
| Adams | 0170 Deer Trail 28J | 52,360 | 36,090 | 1,293,370 | 0 | 874,360 | 27,750 | 574,180 | 209,990 | 3,068,100 |
| Adams | 0180 Adams/Arapahoe 28J | 7,568,150 | 54,821,860 | 97,284,100 | 7,838,710 | 490,980 | 3,440 | 5,107,060 | 17,549,720 | 190,664,120 |
| Adams | 0190 Byers 32J | 0 | 709,090 | 31,090 | 0 | 4,853,820 | 102,200 | 1,782,780 | 1,058,110 | 8,537,090 |
| Adams | 2515 Wiggins Re 50J | 6,530 | 72,430 | 0 | 0 | 541,220 | 8,290 | 822,790 | 20,240 | 1,471,500 |
| Adams | 3090 Keenesburg Re 3J | 0 | 266,170 | 5,010 | 0 | 809,720 | 9,990 | 299,340 | 104,650 | 1,494,880 |
| Adams Total | | \$66,278,910 | \$853,089,120 | \$551,647,870 | \$145,462,860 | \$23,050,750 | \$4,135,400 | \$39,723,450 | \$214,977,500 | \$1,898,365,960 |
| Alamosa | 0100 Alamosa Re 11J | \$4,014,170 | \$20,592,780 | \$21,021,450 | \$404,690 | \$3,378,800 | \$55,020 | \$0 | \$6,152,610 | \$55,609,520 |
| Alamosa | 0110 Sangre de Cristo Re 22J | 1,628,470 | 1,235,200 | 638,460 | 7,690 | 5,857,100 | 59,420 | 0 | 1,204,400 | 10,629,740 |
| Alamosa | 0550 N. Conejos Re 1J | 10,760 | 99,370 | 15,420 | 1,320 | 166,560 | 1,110 | 0 | 44,360 | 338,900 |
| Alamosa | 0560 Sanford 6J | 0 | 29,690 | 0 | 0 | 191,770 | 120 | 0 | 470 | 222,050 |
| Alamosa | 2750 Sargent Re 33J | 3,720 | 310,220 | 0 | 0 | 2,180,410 | 3,690 | 0 | 782,430 | 3,280,470 |
| Alamosa | 2810 Center 26J | 0 | 18,050 | 0 | 0 | 48,430 | 0 | 0 | 1,130 | 67,610 |
| Alamosa Total | | \$5,657,120 | \$22,275,310 | \$21,875,330 | \$413,700 | \$11,923,070 | \$116,360 | \$0 | \$8,185,400 | \$70,148,290 |
| Arapahoe | 0050 Bennett 28J | \$618,710 | \$4,634,660 | \$315,040 | \$8,865,120 | \$1,163,200 | \$81,280 | \$2,314,280 | \$1,732,730 | \$19,725,020 |
| Arapahoe | 0060 Strasburg 31J | 156,720 | 2,161,200 | 353,980 | 13,210 | 861,660 | 53,430 | 1,472,520 | 1,392,660 | 6,465,380 |
| Arapahoe | 0120 Englewood 1 | 1,422,360 | 83,760,600 | 104,530,590 | 14,648,440 | 119,840 | 0 | 0 | 12,797,900 | 217,279,730 |
| Arapahoe | 0123 Sheridan 2 | 2,119,340 | 15,230,860 | 40,867,590 | 8,746,800 | 413,820 | 2,280 | 0 | 2,436,020 | 69,816,710 |
| Arapahoe | 0130 Cherry Creek 5 | 61,406,410 | 988,464,490 | 815,372,130 | 8,280,400 | 386,670 | 102,950 | 243,160 | 82,189,480 | 1,936,455,590 |
| Arapahoe | 0140 Littleton 6 | 17,682,440 | 504,707,300 | 151,873,030 | 6,103,000 | 645,090 | 345,920 | 0 | 17,978,280 | 699,335,060 |
| Arapahoe | 0170 Deer Trail 26J | 61,470 | 1,224,130 | 355,180 | 13,180 | 2,108,160 | 243,510 | 385,750 | 5,289,240 | 9,880,830 |
| Arapahoe | 0180 Adams/Arapahoe 28J | 17,883,350 | 376,003,550 | 161,427,780 | 1,233,730 | 479,730 | 98,730 | 0 | 47,320,840 | 604,445,710 |
| Arapahoe | 0190 Byers 32J | 89,270 | 3,057,800 | 881,100 | 0 | 1,217,200 | 73,160 | 135,000 | 3,656,450 | 9,109,980 |
| Arapahoe Total | | \$101,440,070 | \$1,959,244,590 | \$1,275,976,420 | \$47,913,890 | \$7,395,370 | \$999,160 | \$4,550,710 | \$174,793,600 | \$3,572,313,810 |
| Archuleta | 0220 Archuleta City 50J | \$27,636,370 | \$36,321,680 | \$12,710,350 | \$733,450 | \$2,724,820 | \$202,010 | \$461,030 | \$5,425,210 | \$86,214,920 |
| Archuleta | 1530 Bayfield 10AR | 62,520 | 166,600 | 28,410 | 3,370 | 39,840 | 0 | 0 | 39,720 | 340,460 |
| Archuleta | 1540 Ignacio 11JR | 718,710 | 1,211,130 | 292,020 | 72,230 | 296,900 | 24,430 | 387,160 | 240,870 | 3,245,450 |
| Archuleta Total | | \$28,417,600 | \$37,699,410 | \$13,030,780 | \$809,050 | \$3,063,560 | \$226,440 | \$848,190 | \$5,705,800 | \$89,800,830 |

1996

SCHOOL DISTRICTS ASSESSED VALUATION BY CLASS BY COUNTY

| COUNTY | SCHOOL DISTRICT | VACANT | RESIDENTIAL | COMMERCIAL | INDUSTRIAL | AGRICULTURAL RESOURCES | NATURAL PRODUCING MINES | OIL & GAS | STATE ASSESSED | TOTAL |
|-------------|-----------------------|---------------|-----------------|----------------|---------------|------------------------|-------------------------|--------------|-----------------|-----------------|
| Baca | 0230 Waleh | \$48,400 | \$1,499,020 | \$1,124,100 | \$24,750 | \$6,428,630 | \$370,200 | \$0 | \$3,227,730 | \$19,345,890 |
| Baca | 0240 Pritchett | 8,090 | 356,600 | 103,300 | 0 | 2,254,490 | 280,960 | 0 | 3,242,710 | 6,246,050 |
| Baca | 0250 Springfield | 117,320 | 2,743,320 | 2,222,950 | 7,520 | 4,153,510 | 274,600 | 0 | 4,874,380 | 14,498,470 |
| Baca | 0260 Villas | 16,040 | 262,650 | 149,880 | 10,980 | 1,707,660 | 83,330 | 0 | 1,700,020 | 4,816,200 |
| Baca | 0270 Campo | 16,590 | 268,110 | 117,300 | 28,820 | 1,239,850 | 227,240 | 0 | 9,477,560 | 14,165,000 |
| | Baca Total | \$206,440.00 | \$5,130,700.00 | \$3,717,630.00 | \$72,070.00 | \$15,783,940.00 | \$1,246,230.00 | \$0.00 | \$13,585,700.00 | \$59,091,610.00 |
| Bent | 0290 Las Animas | \$166,800 | \$3,444,890 | \$1,511,150 | \$57,040 | \$5,066,770 | \$327,500 | \$0 | \$9,260 | \$19,390,860 |
| Bent | 0310 McClave | 107,990 | 812,410 | 547,430 | 175,960 | 4,297,480 | 355,740 | 0 | 486,800 | 9,076,660 |
| Bent | 2680 Wiley | 8,190 | 239,930 | 2,900 | 12,890 | 1,189,420 | 14,260 | 0 | 815,600 | 2,507,970 |
| | Bent Total | \$282,970 | \$4,497,230 | \$2,061,480 | \$245,890 | \$10,555,670 | \$697,500 | \$0 | \$1,311,460 | \$30,977,510 |
| Boulder | 0470 St. Vrain Valley | \$32,630,980 | \$379,007,580 | \$134,579,510 | \$92,143,660 | \$3,932,600 | \$578,380 | \$0 | \$3,508,980 | \$664,719,650 |
| Boulder | 0480 Boulder Valley | 92,219,510 | 1,157,993,230 | 594,609,800 | 254,244,390 | 3,363,740 | 1,652,190 | 158,570 | 6,113,150 | 2,184,184,990 |
| Boulder | 1560 Thompson | 246,560 | 1,614,350 | 6,560 | 4,490 | 178,830 | 2,050 | 0 | 28,830 | 2,079,670 |
| Boulder | 1570 Park | 2,366,010 | 8,543,180 | 1,055,840 | 520 | 17,350 | 3,810 | 0 | 157,100 | 12,143,810 |
| | Boulder Total | \$127,463,060 | \$1,547,128,340 | \$730,251,710 | \$348,393,060 | \$9,490,520 | \$2,236,430 | \$158,570 | \$9,622,130 | \$2,863,128,920 |
| Chaffee | 0490 Buena Vista | \$11,060,380 | \$26,101,690 | \$9,329,720 | \$484,310 | \$1,103,370 | \$633,090 | \$0 | \$2,821,750 | \$51,514,310 |
| Chaffee | 0500 Salida | 5,136,830 | 25,502,290 | 17,323,570 | 1,763,090 | 1,294,700 | 349,000 | 0 | 4,684,050 | 56,053,530 |
| | Chaffee Total | \$16,197,210 | \$51,603,980 | \$26,653,290 | \$2,227,400 | \$2,398,070 | \$982,090 | \$0 | \$7,505,800 | \$107,567,840 |
| Cheyenne | 0510 Kil Carson | \$60,760 | \$799,160 | \$378,860 | \$1,068,240 | \$5,319,580 | \$881,760 | \$0 | \$22,625,740 | \$36,069,560 |
| Cheyenne | 0520 Cheyenne City | 147,830 | 2,251,200 | 2,683,030 | 924,280 | 10,911,140 | 761,260 | 0 | 29,590,470 | 52,272,160 |
| | Cheyenne Total | \$208,590 | \$3,050,360 | \$3,061,890 | \$1,992,520 | \$16,230,730 | \$1,643,020 | \$0 | \$52,216,210 | \$88,341,720 |
| Clear Creek | 0540 Clear Creek | \$13,596,790 | \$46,166,780 | \$12,916,220 | \$79,050 | \$80,960 | \$1,776,010 | \$50,951,900 | \$0 | \$14,765,100 |
| Conejos | 0100 Alamosa | \$94,800 | \$150,110 | \$252,660 | \$11,300 | \$713,470 | \$580 | \$0 | \$180,090 | \$1,402,990 |
| Conejos | 0550 North Conejos | 740,330 | 4,725,170 | 1,611,400 | 112,030 | 3,588,970 | 42,970 | 0 | 2,102,340 | 12,923,210 |
| Conejos | 0560 Sanford | 135,870 | 1,150,140 | 135,270 | 18,580 | 1,464,660 | 4,940 | 0 | 287,840 | 3,207,300 |
| Conejos | 0580 South Conejos | 2,558,930 | 4,113,250 | 897,660 | 864,480 | 1,782,100 | 650 | 0 | 1,201,040 | 11,616,310 |
| | Conejos Total | \$3,527,930 | \$10,136,670 | \$2,996,690 | \$1,106,390 | \$7,549,200 | \$49,320 | \$0 | \$3,781,310 | \$29,149,810 |

1996

SCHOOL DISTRICTS ASSESSED VALUATION BY CLASS BY COUNTY

| COUNTY | SCHOOL DISTRICT | NAME OF SCHOOL DISTRICT | VACANT | RESIDENTIAL | COMMERCIAL | INDUSTRIAL | AGRICULTURAL | NATURAL RESOURCES | PRODUCING MINES | OIL & GAS | STATE ASSESSED | TOTAL |
|---------|-----------------|-------------------------|---------------|-----------------|-----------------|---------------|--------------|-------------------|-----------------|-------------|----------------|-----------------|
| Cosilla | 0640 | Centennial | \$17,903,810 | \$1,765,340 | \$447,370 | \$9,336,680 | \$2,358,740 | \$200,780 | \$2,444,500 | \$0 | \$1,070,100 | \$35,527,320 |
| | 0740 | Sierra Grande | 23,299,020 | 2,600,940 | 585,030 | 478,100 | 3,702,040 | 176,390 | 0 | 0 | 1,768,400 | 32,620,820 |
| | | Cosilla Total | \$41,202,830 | \$4,366,280 | \$1,042,400 | \$9,815,780 | \$6,060,780 | \$377,170 | \$2,444,500 | \$0 | \$2,838,500 | \$68,148,240 |
| Crowley | 0770 | Crowley | \$134,430 | \$3,353,460 | \$862,990 | \$46,870 | \$3,296,830 | \$304,900 | \$0 | \$0 | \$5,314,280 | \$13,313,560 |
| | 2535 | Manzanola | 2,320 | 75,190 | 490 | 0 | 206,900 | 10,710 | 0 | 0 | 94,020 | 389,630 |
| | 2540 | Fowler | 1,020 | 126,370 | 8,570 | 0 | 312,850 | 23,270 | 0 | 0 | 645,700 | 1,117,780 |
| | | Crowley Total | \$137,770 | \$3,555,020 | \$872,050 | \$46,870 | \$3,816,380 | \$338,880 | \$0 | \$0 | \$6,054,000 | \$14,820,970 |
| Custer | 0860 | Consolidated | \$16,128,830 | \$12,656,650 | \$3,241,220 | \$84,490 | \$2,661,170 | \$526,490 | \$0 | \$0 | \$3,435,440 | \$38,734,290 |
| | 1150 | Florence | 157,230 | 1,054,430 | 67,450 | 0 | 345,010 | 9,440 | 0 | 0 | 65,860 | 1,699,420 |
| | | Custer Total | \$16,286,060 | \$13,711,080 | \$3,308,670 | \$84,490 | \$3,006,180 | \$535,930 | \$0 | \$0 | \$3,501,300 | \$40,433,710 |
| Delta | 0870 | Delta | \$5,085,510 | \$60,187,550 | \$16,569,210 | \$1,554,210 | \$9,821,820 | \$5,167,250 | \$0 | \$1,550 | \$12,380,200 | \$110,767,300 |
| Denver | 0880 | Denver | \$69,189,210 | \$1,778,645,490 | \$1,964,938,310 | \$168,493,210 | \$81,220 | \$0 | \$0 | \$0 | \$448,758,200 | \$4,431,103,640 |
| Dolores | 0890 | Dolores County | \$2,510,180 | \$3,924,590 | \$2,343,930 | \$83,930 | \$3,305,310 | \$228,970 | \$0 | \$5,065,590 | \$3,880,400 | \$21,342,900 |
| Douglas | 0900 | Douglas | \$143,398,550 | \$715,091,200 | \$207,542,120 | \$26,644,740 | \$6,371,730 | \$958,620 | \$0 | \$0 | \$61,336,800 | \$1,163,343,760 |
| Eagle | 0910 | Eagle County | \$132,687,380 | \$517,268,600 | \$239,798,770 | \$10,612,820 | \$2,534,910 | \$719,430 | \$0 | \$0 | \$30,888,730 | \$934,530,640 |
| | 1180 | Roaring Fork | 12,195,050 | 38,918,200 | 15,854,980 | 32,560 | 408,430 | 1,800 | 0 | 0 | 5,383,860 | 72,594,860 |
| | 1340 | West Grand | 19,580 | 117,130 | 40 | 0 | 147,170 | 0 | 0 | 0 | 227,210 | 511,130 |
| | | Eagle Total | \$144,902,010 | \$556,323,930 | \$255,453,790 | \$10,645,380 | \$3,090,510 | \$721,230 | \$0 | \$0 | \$36,499,800 | \$1,007,636,650 |
| Elbert | 0920 | Elizabet | \$1,838,090 | \$7,833,270 | \$56,040 | \$18,390 | \$295,970 | \$16,090 | \$0 | \$367,970 | \$416,570 | \$10,842,360 |
| | 0930 | Kiowa | 8,354,910 | 45,869,800 | 2,551,780 | 237,010 | 2,514,390 | 66,660 | 0 | 340,090 | 2,841,980 | 62,576,820 |
| | 0940 | Big Sandy | 996,430 | 5,768,200 | 791,240 | 194,070 | 2,151,420 | 231,190 | 0 | 1,186,330 | 1,278,350 | 12,597,230 |
| Elbert | 0950 | Elbert | 270,920 | 2,290,860 | 354,850 | 274,750 | 3,682,620 | 313,360 | 0 | 0 | 826,780 | 8,014,140 |
| | 0960 | Agate | 1,171,500 | 2,936,230 | 229,760 | 155,780 | 1,289,750 | 38,000 | 0 | 0 | 682,930 | 6,483,950 |
| | 0970 | Calhan | 754,520 | 981,810 | 31,120 | 48,110 | 1,964,830 | 384,150 | 0 | 27,040 | 2,781,550 | 6,983,130 |
| Elbert | 0980 | Douglas | 37,120 | 451,840 | 2,030 | 35,900 | 370,700 | 6,530 | 0 | 0 | 80,120 | 986,240 |
| | 1060 | Peyton | 187,460 | 159,030 | 180 | 0 | 64,480 | 5,590 | 0 | 0 | 4,440 | 421,180 |
| | 1130 | Miami/Yoder | 6,170 | 92,760 | 620 | 0 | 308,410 | 7,150 | 0 | 0 | 45,720 | 460,830 |
| Elbert | 1790 | Limon | 4,560 | 363,930 | 298,870 | 0 | 1,272,990 | 128,750 | 0 | 68,810 | 787,560 | 2,833,270 |
| | | Elbert Total | \$13,621,680 | \$66,547,750 | \$4,314,290 | \$964,010 | \$13,915,560 | \$1,199,470 | \$0 | \$1,990,240 | \$9,746,000 | \$112,298,980 |

1996

SCHOOL DISTRICTS ASSESSED VALUATION BY CLASS BY COUNTY

| COUNTY | SCHOOL DISTRICT | NAME OF SCHOOL DISTRICT | VACANT | RESIDENTIAL | COMMERCIAL | INDUSTRIAL | AGRICULTURAL RESOURCES | NATURAL RESOURCES | PRODUCING MINES | OIL & GAS | STATE ASSESSED | TOTAL |
|----------------|-----------------|-------------------------|---------------|-----------------|---------------|---------------|------------------------|-------------------|-----------------|--------------|----------------|-----------------|
| El Paso | 0940 | Big Sandy | \$182,340 | \$628,280 | \$97,090 | \$0 | \$327,460 | \$23,440 | \$0 | \$0 | \$201,660 | \$1,460,270 |
| El Paso | 0970 | Calhan | 1,008,390 | 4,224,270 | 1,344,750 | 1,460 | 1,079,860 | 61,540 | 0 | 0 | 964,740 | 8,685,010 |
| El Paso | 0980 | Harrison | 15,547,550 | 116,258,880 | 91,953,160 | 83,119,080 | 106,830 | 382,370 | 0 | 0 | 6,359,390 | 313,705,240 |
| El Paso | 0990 | Widefield | 3,415,370 | 91,121,990 | 20,309,330 | 6,468,420 | 196,410 | 213,140 | 0 | 0 | 23,614,600 | 145,359,260 |
| El Paso | 1000 | Fountain | 3,418,700 | 21,092,000 | 6,550,470 | 13,984,830 | 550,290 | 492,190 | 0 | 0 | 4,369,330 | 50,457,810 |
| El Paso | 1010 | Colorado Springs | 47,392,890 | 643,193,560 | 503,829,220 | 85,945,240 | 945,950 | 460,590 | 0 | 0 | 84,723,850 | 1,366,481,300 |
| El Paso | 1020 | Cheyenne Mountain | 10,847,960 | 131,819,180 | 33,545,090 | 55,960 | 273,860 | 12,840 | 0 | 0 | 3,123,920 | 179,877,220 |
| El Paso | 1030 | Manitou Springs | 7,996,210 | 36,400,790 | 9,487,260 | 84,560 | 62,320 | 200,510 | 0 | 0 | 3,321,020 | 57,532,710 |
| El Paso | 1040 | Academy | 38,139,730 | 260,901,640 | 114,029,940 | 41,436,090 | 334,910 | 894,670 | 0 | 0 | 18,354,120 | 494,091,100 |
| El Paso | 1050 | Ellis | 1,324,590 | 5,176,050 | 1,154,630 | 12,830 | 1,112,200 | 30,070 | 0 | 0 | 2,035,860 | 10,846,230 |
| El Paso | 1060 | Peyton | 3,542,270 | 7,034,250 | 203,170 | 0 | 715,630 | 25,170 | 0 | 0 | 767,540 | 12,286,030 |
| El Paso | 1070 | Henover | 1,247,790 | 875,520 | 490,410 | 74,910 | 1,046,200 | 102,430 | 0 | 0 | 2,742,470 | 6,579,730 |
| El Paso | 1080 | Lewis-Palmer | 22,393,030 | 93,070,180 | 10,761,000 | 3,545,070 | 455,720 | 30,860 | 0 | 0 | 5,064,750 | 135,320,810 |
| El Paso | 1110 | Falcon | 12,646,790 | 65,782,660 | 11,089,780 | 5,055,360 | 786,890 | 48,630 | 0 | 95,770 | 2,984,910 | 98,481,190 |
| El Paso | 1120 | Edison | 14,010 | 225,870 | 31,430 | 0 | 451,970 | 78,070 | 0 | 0 | 199,200 | 1,000,550 |
| El Paso | 1130 | Miami/Yoder | 913,880 | 1,427,400 | 107,170 | 0 | 777,910 | 79,870 | 0 | 0 | 839,660 | 4,145,910 |
| El Paso | 1150 | Florence | 713,740 | 397,320 | 57,080 | 0 | 21,130 | 308,460 | 0 | 0 | 76,060 | 1,575,790 |
| El Paso Total | | | \$170,735,240 | \$1,499,637,040 | \$805,040,910 | \$239,783,510 | \$9,245,540 | \$3,424,650 | \$0 | \$95,770 | \$159,725,100 | \$2,887,667,960 |
| Fremont | 0500 | Salida | \$864,730 | \$533,660 | \$71,170 | \$63,680 | \$63,560 | \$78,940 | \$0 | \$0 | \$235,690 | \$1,711,630 |
| Fremont | 1140 | Canon City | 6,779,120 | 58,027,790 | 26,318,190 | 5,440,840 | 1,843,540 | 309,360 | 0 | 44,130 | 7,642,980 | 106,405,970 |
| Fremont | 1150 | Florence | 4,039,230 | 19,493,120 | 5,359,200 | 6,738,270 | 1,290,160 | 4,436,200 | 0 | 242,250 | 3,694,900 | 45,293,230 |
| Fremont | 1160 | Cotopaxi | 8,366,760 | 8,173,630 | 970,840 | 9,460 | 660,980 | 112,260 | 0 | 0 | 1,757,630 | 20,251,560 |
| Fremont Total | | | \$19,849,840 | \$86,228,200 | \$32,719,400 | \$12,232,250 | \$4,056,240 | \$4,936,780 | \$0 | \$286,380 | \$13,331,300 | \$173,662,390 |
| Garfield | 0910 | Eagle County | \$134,710 | \$463,020 | \$819,570 | \$0 | \$194,920 | \$1,530 | \$0 | \$0 | \$69,620 | \$1,503,370 |
| Garfield | 1180 | Roaring Fork | 26,536,620 | 98,223,620 | 65,501,150 | 397,820 | 2,353,690 | 271,140 | 0 | 46,390 | 14,088,620 | 207,419,050 |
| Garfield | 1195 | Garfield | 7,707,340 | 41,549,130 | 12,700,290 | 484,080 | 4,047,880 | 329,990 | 11,390 | 14,034,080 | 20,600,240 | 101,463,420 |
| Garfield | 1220 | Garfield | 3,471,580 | 9,726,490 | 2,546,470 | 2,041,280 | 910,460 | 52,250 | 1,704,440 | 14,135,130 | 3,819,170 | 36,407,270 |
| Garfield | 1980 | DeBeque | 90,880 | 257,180 | 29,770 | 61,190 | 1,264,130 | 208,770 | 0 | 7,012,550 | 5,183,250 | 14,107,720 |
| Garfield Total | | | \$37,941,130 | \$150,219,440 | \$81,397,250 | \$2,984,370 | \$8,771,080 | \$882,680 | \$1,715,630 | \$35,226,150 | \$43,780,900 | \$362,900,830 |
| Glipin | 0480 | Boulder Valley | \$4,721,890 | \$9,662,730 | \$1,035,710 | \$67,280 | \$68,750 | \$733,260 | \$0 | \$0 | \$863,340 | \$17,172,960 |
| Glipin | 1330 | Glipin County | 27,929,700 | 10,984,610 | 96,416,030 | 11,440 | 62,100 | 4,794,850 | 0 | 0 | 1,741,660 | 141,940,390 |
| Glipin Total | | | \$32,651,590 | \$20,667,340 | \$97,451,740 | \$78,720 | \$130,850 | \$5,528,110 | \$0 | \$0 | \$2,605,000 | \$159,113,350 |

1996

SCHOOL DISTRICTS ASSESSED VALUATION BY CLASS BY COUNTY

| COUNTY | SCHOOL DISTRICT | VACANT | RESIDENTIAL | COMMERCIAL | INDUSTRIAL | AGRICULTURAL RESOURCES | NATURAL PRODUCING MINES | OIL & GAS | STATE ASSESSED | TOTAL | |
|------------|---------------------------|---------------|-----------------|---------------|---------------|------------------------|-------------------------|--------------|----------------|---------------|-----------------|
| Grand | 1340 West Grand 1J1 | \$4,507,480 | \$6,894,860 | \$2,658,900 | \$41,232,080 | \$1,815,770 | \$68,370 | \$6,602,480 | \$0 | \$6,306,980 | \$70,086,930 |
| Grand | 1350 East Grand 2 | 34,710,500 | 67,008,170 | 29,547,820 | 2,136,510 | 1,170,800 | 131,330 | 0 | 0 | 8,773,220 | 143,479,350 |
| | Grand Total | \$39,217,980 | \$73,904,030 | \$32,206,720 | \$43,368,590 | \$2,986,570 | \$199,700 | \$6,602,480 | \$0 | \$15,080,200 | \$213,566,280 |
| Gunnison | 0870 Delta County 50J | \$459,390 | \$719,490 | \$238,690 | \$0 | \$561,840 | \$27,910,570 | \$0 | \$37,490 | \$553,400 | \$30,478,870 |
| Gunnison | 1360 Gunnison Wtrshd Re1J | 45,810,680 | 83,426,420 | 49,574,590 | 945,000 | 4,135,010 | 2,157,040 | 247,170 | 0 | 6,746,460 | 194,042,370 |
| Gunnison | 2180 Montrose City Re 1J | 828,880 | 614,180 | 20,080 | 0 | 323,800 | 11,530 | 0 | 0 | 373,540 | 2,172,010 |
| | Gunnison Total | \$47,098,950 | \$84,760,090 | \$48,831,360 | \$945,000 | \$5,020,650 | \$30,079,140 | \$247,170 | \$37,490 | \$9,673,400 | \$226,893,250 |
| Hinsdale | 0220 Archuleta City 50 Jt | \$82,550 | \$310,050 | \$88,910 | \$0 | \$141,350 | \$3,960 | \$0 | \$0 | \$57,300 | \$684,120 |
| Hinsdale | 1380 Hinsdale City Re 1 | 5,161,280 | 7,203,010 | 3,777,950 | 103,970 | 116,010 | 233,690 | 4,750 | 0 | 958,100 | 17,556,770 |
| | Hinsdale Total | \$5,243,840 | \$7,513,060 | \$3,866,860 | \$103,970 | \$257,360 | \$237,650 | \$4,750 | \$0 | \$1,015,400 | \$18,242,890 |
| Huerfano | 1390 Huerfano Re 1 | \$6,005,120 | \$7,618,930 | \$3,917,670 | \$156,800 | \$4,237,400 | \$417,360 | \$0 | \$22,142,830 | \$11,160,510 | \$57,858,620 |
| Huerfano | 1400 La Veta Re 2 | 3,328,280 | 6,993,940 | 2,864,050 | 1,520 | 794,890 | 27,050 | 0 | 164,240 | 1,654,090 | 15,816,070 |
| | Huerfano Total | \$11,333,410 | \$14,602,870 | \$6,781,720 | \$160,320 | \$5,032,290 | \$444,410 | \$0 | \$22,307,070 | \$12,814,600 | \$73,474,690 |
| Jackson | 1410 North Park Re 1 | \$1,628,930 | \$4,366,000 | \$2,088,760 | \$1,758,590 | \$6,472,530 | \$252,920 | \$0 | \$2,684,070 | \$2,029,500 | \$21,292,300 |
| Jefferson | 1420 Jefferson City R 1 | \$158,828,050 | \$2,283,502,580 | \$844,354,530 | \$315,538,860 | \$5,729,100 | \$3,818,230 | \$0 | \$0 | \$163,918,900 | \$3,775,690,270 |
| Kiowa | 1430 Eads Re 1 | \$26,620 | \$1,430,960 | \$650,600 | \$0 | \$7,407,250 | \$772,680 | \$0 | \$2,118,700 | \$7,110,810 | \$19,517,650 |
| Kiowa | 1440 Plainview Re 2 | 13,810 | 288,840 | 242,890 | 0 | 6,810,570 | 356,270 | 0 | 3,901,280 | 2,602,590 | 14,216,250 |
| | Kiowa Total | \$40,430 | \$1,719,820 | \$893,490 | \$0 | \$14,217,820 | \$1,128,960 | \$0 | \$6,019,980 | \$9,713,400 | \$33,733,900 |
| Kil Carson | 1450 Arriba/Flagler C20 | \$46,420 | \$1,150,700 | \$1,025,650 | \$99,190 | \$4,361,820 | \$252,600 | \$0 | \$898,260 | \$757,030 | \$8,589,670 |
| Kil Carson | 1460 Hi-Plains R 23 | 47,080 | 735,950 | 665,040 | 280 | 6,702,430 | 283,580 | 0 | 0 | 1,332,050 | 9,766,420 |
| Kil Carson | 1480 Stratton R 4 | 49,720 | 1,509,070 | 1,395,290 | 6,210 | 5,000,350 | 212,430 | 0 | 547,100 | 1,500,370 | 10,220,540 |
| Kil Carson | 1490 Bethune R 5 | 35,010 | 620,170 | 222,550 | 297,110 | 3,649,830 | 127,800 | 0 | 1,729,730 | 804,030 | 7,486,330 |
| Kil Carson | 1500 Burlington Re 6J | 467,540 | 7,131,810 | 6,228,420 | 197,300 | 11,331,960 | 274,010 | 0 | 120 | 5,581,620 | 31,212,980 |
| Kil Carson | 3420 West Yuma RJ1 | 0 | 53,730 | 0 | 0 | 593,270 | 14,200 | 0 | 0 | 114,080 | 775,280 |
| Kil Carson | 3430 East Yuma RJ2 | 0 | 3,590 | 0 | 0 | 17,640 | 300 | 0 | 0 | 520 | 22,050 |
| | Kil Carson Total | \$645,770 | \$11,205,020 | \$9,536,950 | \$600,100 | \$31,667,400 | \$1,164,920 | \$0 | \$3,173,210 | \$10,089,900 | \$88,073,270 |
| Lake | 1510 Lake County R 1 | \$3,377,340 | \$15,465,660 | \$5,818,300 | \$119,100 | \$227,670 | \$2,259,860 | \$10,045,570 | \$0 | \$6,764,500 | \$44,078,000 |

1996

SCHOOL DISTRICTS ASSESSED VALUATION BY CLASS BY COUNTY

| COUNTY | SCHOOL DISTRICT | NAME OF SCHOOL DISTRICT | VACANT | RESIDENTIAL | COMMERCIAL | INDUSTRIAL | AGRICULTURAL RESOURCES | NATURAL PRODUCING MINES | OIL & GAS | STATE ASSESSED | TOTAL |
|------------------|----------------------|-------------------------|--------------|---------------|---------------|---------------|------------------------|-------------------------|-----------|----------------|-----------------|
| La Plata | 1520 Durango | 9R | \$51,102,910 | \$161,289,620 | \$114,288,080 | \$6,556,250 | \$5,452,170 | \$1,328,080 | \$0 | \$165,048,160 | \$554,938,360 |
| La Plata | 1530 Bayfield | 10 JIR | 14,038,450 | 28,127,100 | 6,957,190 | 289,780 | 1,348,150 | 241,810 | 0 | 32,873,710 | 86,042,470 |
| La Plata | 1540 Ignacio | 11J | 2,487,000 | 7,376,350 | 2,567,890 | 483,570 | 2,324,070 | 19,410 | 0 | 43,160,510 | 63,658,600 |
| LaPlata Total | | | \$67,828,360 | \$196,792,270 | \$123,813,130 | \$7,329,600 | \$9,124,390 | \$1,587,100 | \$0 | \$241,082,400 | \$706,639,450 |
| Larimer | 0470 St VrainValley | Re 1J | \$531,760 | \$3,022,830 | \$1,050 | \$0 | \$591,980 | \$33,320 | \$0 | \$111,700 | \$4,292,650 |
| Larimer | 1550 Poudre | R 1 | 56,850,740 | 588,229,060 | 275,351,870 | 163,243,850 | 11,109,580 | 2,124,430 | 0 | 2,981,780 | 1,116,748,900 |
| Larimer | 1580 Thompson | R 2J | 26,386,640 | 288,853,730 | 109,700,050 | 51,527,490 | 5,089,970 | 421,750 | 0 | 16,787,180 | 489,861,470 |
| Larimer | 1570 Park | R 3J | 15,589,540 | 74,477,050 | 41,875,170 | 500,460 | 453,480 | 35,360 | 0 | 2,053,830 | 134,784,890 |
| Larimer | 3110 JohnsonMilliken | Re5J | 0 | 13,080 | 0 | 0 | 159,080 | 1,280 | 0 | 500 | 184,320 |
| Larimer Total | | | \$99,356,680 | \$934,595,750 | \$426,727,940 | \$215,271,800 | \$17,404,110 | \$2,616,140 | \$0 | \$3,876,810 | \$1,755,872,230 |
| Las Animas | 1580 Trinidad | 1 | \$2,042,910 | \$15,287,500 | \$10,652,890 | \$122,160 | \$927,900 | \$102,210 | \$0 | \$1,623,370 | \$36,803,270 |
| Las Animas | 1590 Primero Reorg | 2 | 773,870 | 2,145,020 | 302,040 | 12,290 | 1,530,820 | 8,694,870 | 0 | 5,543,920 | 20,543,730 |
| Las Animas | 1600 Hoahine Reorg | 3 | 275,720 | 1,615,010 | 500,520 | 13,400 | 3,703,480 | 314,050 | 0 | 7,216,270 | 13,840,450 |
| Las Animas | 1620 Angus Reorg | 6 | 768,070 | 1,552,840 | 329,050 | 0 | 1,868,070 | 241,680 | 1,230 | 3,222,060 | 7,983,000 |
| Las Animas | 1750 Branson Reorg | 82 | 77,830 | 284,700 | 33,850 | 0 | 1,711,170 | 222,340 | 0 | 4,003,810 | 6,333,500 |
| Las Animas | 1780 Kim Reorg | 88 | 83,130 | 469,420 | 45,280 | 0 | 2,806,430 | 407,190 | 0 | 1,535,330 | 5,446,780 |
| Las Animas Total | | | \$4,021,530 | \$21,337,480 | \$11,863,630 | \$147,850 | \$12,647,870 | \$9,982,340 | \$0 | \$7,168,520 | \$90,550,730 |
| Lincoln | 0770 Crowley City | Re 1J | \$0 | \$28,600 | \$0 | \$0 | \$208,220 | \$33,980 | \$0 | \$204,870 | \$475,680 |
| Lincoln | 1120 Edison | 54 JI | 0 | 81,410 | 0 | 0 | 440,320 | 73,320 | 0 | 68,100 | 663,150 |
| Lincoln | 1130 Miami/Yoder | 60 JI | 57,110 | 163,130 | 0 | 0 | 487,370 | 54,370 | 0 | 438,730 | 1,180,710 |
| Lincoln | 1450 Arriba--Flagler | C 20 | 39,780 | 541,900 | 438,870 | 0 | 4,418,420 | 225,700 | 0 | 850,200 | 6,760,350 |
| Lincoln | 1780 Hugo/Genoa | C 113 | 350,590 | 3,803,890 | 6,228,010 | 94,110 | 2,219,460 | 182,930 | 0 | 321,520 | 15,693,070 |
| Lincoln | 1780 Limon | Re 4J | 99,930 | 1,861,870 | 895,650 | 0 | 5,450,480 | 633,900 | 0 | 1,422,380 | 5,119,590 |
| Lincoln | 1810 Karval | Re 23 | 16,000 | 398,880 | 22,610 | 0 | 2,429,380 | 424,690 | 0 | 774,050 | 4,075,130 |
| Lincoln Total | | | \$553,410 | \$6,977,660 | \$7,586,140 | \$94,110 | \$15,833,650 | \$1,628,900 | \$0 | \$2,000,930 | \$44,320,900 |
| Logan | 1828 Valley | Re 1 | \$800,940 | \$30,685,350 | \$21,534,910 | \$5,933,140 | \$14,356,230 | \$128,910 | \$0 | \$3,018,490 | \$92,511,430 |
| Logan | 1850 Frenchman | Re 3 | 20,660 | 1,249,700 | 311,040 | 4,930 | 3,669,350 | 21,430 | 0 | 1,270 | 7,445,960 |
| Logan | 1860 Buffalo | Re 4J | 25,580 | 1,022,220 | 170,480 | 351,740 | 2,720,990 | 17,240 | 0 | 573,740 | 6,985,460 |
| Logan | 1870 Plateau | Re 5J | 7,750 | 564,000 | 108,260 | 670 | 2,929,840 | 111,200 | 0 | 1,312,850 | 10,565,680 |
| Logan | 2630 Haxtun | Re 2J | 200 | 116,520 | 56,860 | 0 | 1,572,030 | 9,050 | 0 | 190,780 | 1,947,460 |
| Logan | 3147 Prairie | Re 11J | 0 | 4,680 | 0 | 0 | 7,730 | 0 | 0 | 0 | 12,410 |
| Logan Total | | | \$855,330 | \$33,644,470 | \$22,182,570 | \$6,290,380 | \$25,256,170 | \$287,930 | \$0 | \$4,906,350 | \$119,468,400 |

1996

SCHOOL DISTRICTS ASSESSED VALUATION BY CLASS BY COUNTY

| COUNTY | SCHOOL DISTRICT | NAME OF SCHOOL DISTRICT | VACANT | RESIDENTIAL | COMMERCIAL | INDUSTRIAL | AGRICULTURAL RESOURCES | NATURAL PRODUCING MINES | OIL & GAS | STATE ASSESSED | TOTAL |
|-----------|-----------------|-------------------------|--------------|---------------|---------------|--------------|------------------------|-------------------------|--------------|----------------|---------------|
| Mesa | 0870 | Delta County | \$0 | \$9,390 | \$0 | \$0 | \$49,040 | \$0 | \$0 | \$0 | \$58,430 |
| Mesa | 1980 | Debeque | 119,320 | 931,790 | 125,820 | 0 | 385,000 | 12,830 | 1,086,130 | 2,595,360 | 5,256,250 |
| Mesa | 1990 | Platte Valley | 1,129,170 | 6,406,760 | 759,610 | 0 | 2,653,580 | 97,750 | 5,250,260 | 5,637,350 | 21,934,460 |
| Mesa | 2000 | Mesa City Valley | 22,851,180 | 298,931,560 | 140,242,700 | 22,428,970 | 14,742,990 | 2,923,320 | 985,050 | 52,833,390 | 555,939,180 |
| | | Mesa Total | \$24,099,670 | \$306,279,520 | \$141,128,130 | \$22,428,970 | \$17,830,590 | \$3,033,900 | \$7,321,440 | \$61,066,100 | \$583,188,320 |
| Mineral | 2010 | Creed Consolidated | \$3,035,820 | \$5,018,360 | \$2,472,300 | \$99,100 | \$680,860 | \$315,630 | \$0 | \$1,225,500 | \$12,847,570 |
| Moffat | 2020 | Moffat County | \$3,583,560 | \$22,329,570 | \$12,443,560 | \$654,060 | \$6,445,650 | \$45,778,010 | \$0 | \$200,281,300 | \$317,411,320 |
| Montezuma | 2035 | Cortez | \$3,744,150 | \$33,930,760 | \$24,694,400 | \$2,594,020 | \$5,797,080 | \$172,390 | \$47,200,590 | \$13,470,660 | \$131,604,070 |
| Montezuma | 2055 | Dolores | 2,423,370 | 10,579,320 | 2,284,510 | 307,680 | 664,170 | 159,440 | 2,740 | 6,287,470 | 22,908,900 |
| Montezuma | 2070 | Mancos | 1,420,650 | 7,359,960 | 3,235,630 | 351,250 | 953,730 | 81,830 | 18,260 | 4,102,250 | 17,523,560 |
| | | Montezuma Total | \$7,588,170 | \$51,870,240 | \$30,214,540 | \$3,252,950 | \$7,614,980 | \$413,660 | \$47,221,590 | \$23,860,400 | \$172,036,530 |
| Montrose | 0870 | Delta County | \$90,760 | \$211,410 | \$3,880 | \$7,550 | \$979,310 | \$7,340 | \$0 | \$60,930 | \$1,361,160 |
| Montrose | 2180 | Montrose City | 9,321,480 | 80,460,500 | 41,629,070 | 8,826,890 | 10,076,750 | 308,030 | 17,840 | 16,702,190 | 167,342,750 |
| Montrose | 2190 | West End | 395,180 | 2,608,480 | 1,684,070 | 91,970 | 1,501,890 | 2,031,380 | 90,180 | 19,376,490 | 27,779,650 |
| Montrose | 2840 | Norwood | 322,550 | 666,230 | 77,340 | 0 | 832,440 | 50,940 | 0 | 105,890 | 2,055,390 |
| | | Montrose Total | \$10,129,980 | \$83,946,620 | \$43,394,360 | \$8,926,410 | \$13,390,390 | \$2,397,690 | \$0 | \$36,245,500 | \$198,538,970 |
| Morgan | 1860 | Buffalo | \$0 | \$21,210 | \$0 | \$0 | \$149,020 | \$6,840 | \$27,880 | \$47,520 | \$252,470 |
| Morgan | 2395 | Brush | 492,650 | 12,559,280 | 7,537,650 | 4,910,650 | 6,255,710 | 42,460 | 604,400 | 92,319,820 | 124,722,720 |
| Morgan | 2405 | Fort Morgan | 1,050,200 | 30,357,580 | 22,192,250 | 35,628,730 | 10,502,480 | 73,320 | 1,501,060 | 9,910,250 | 111,215,870 |
| Morgan | 2515 | Weidon Valley | 50,420 | 1,488,320 | 278,810 | 2,550 | 3,385,990 | 29,370 | 688,080 | 668,480 | 6,592,000 |
| Morgan | 3146 | Wiggins | 194,100 | 3,357,030 | 1,405,490 | 61,350 | 5,819,820 | 6,970 | 5,940 | 5,545,600 | 16,396,300 |
| Morgan | 2500 | Briggsdale | 0 | 2,920 | 0 | 0 | 11,530 | 0 | 0 | 350 | 14,800 |
| | | Morgan Total | \$1,787,370 | \$47,796,340 | \$31,414,200 | \$40,603,280 | \$26,124,550 | \$156,960 | \$2,827,360 | \$108,492,100 | \$259,194,160 |
| Otero | 2520 | East Otero | \$560,330 | \$11,783,920 | \$9,447,630 | \$1,543,380 | \$1,742,850 | \$112,290 | \$0 | \$7,720,510 | \$32,910,910 |
| Otero | 2530 | Rocky Ford | 143,430 | 6,669,310 | 4,086,570 | 375,980 | 4,564,050 | 39,120 | 0 | 2,777,420 | 18,655,880 |
| Otero | 2535 | Manzanola | 20,050 | 722,200 | 151,520 | 0 | 1,212,860 | 6,930 | 0 | 1,313,960 | 3,427,520 |
| Otero | 2540 | Fowler | 29,470 | 2,406,590 | 924,070 | 141,050 | 1,721,720 | 12,060 | 0 | 1,071,100 | 6,306,060 |
| Otero | 2560 | Charaw | 19,680 | 806,490 | 56,510 | 0 | 1,651,290 | 21,100 | 0 | 462,130 | 3,017,200 |
| Otero | 2570 | Swink | 24,600 | 1,952,050 | 437,880 | 0 | 1,770,050 | 14,970 | 0 | 1,191,990 | 5,391,540 |
| | | Otero Total | \$797,560 | \$24,340,560 | \$15,104,180 | \$2,060,410 | \$12,662,820 | \$206,470 | \$0 | \$14,537,110 | \$69,709,110 |

1996

SCHOOL DISTRICTS ASSESSED VALUATION BY CLASS BY COUNTY

| COUNTY | SCHOOL DISTRICT | VACANT | RESIDENTIAL | COMMERCIAL | INDUSTRIAL | AGRICULTURAL RESOURCES | NATURAL PRODUCING MINES | OIL & GAS | STATE ASSESSED | TOTAL |
|------------|--------------------------|---------------|---------------|---------------|--------------|------------------------|-------------------------|-----------|----------------|---------------|
| Ourray | 2180 Montross City Re 1J | \$770,230 | \$1,189,060 | \$63,520 | \$1,280 | \$265,850 | \$2,990 | \$0 | \$123,540 | \$2,436,470 |
| Ourray | 2580 Ouray R 1 | 4,175,960 | 10,720,310 | 6,478,900 | 152,080 | 215,300 | 298,840 | 0 | 692,330 | 22,733,720 |
| Ourray | 2590 Ridgway R 2 | 18,814,170 | 11,353,320 | 4,342,970 | 88,680 | 1,495,000 | 66,360 | 0 | 1,439,230 | 37,619,710 |
| | Ouray Total | \$23,760,360 | \$23,262,690 | \$10,905,390 | \$242,020 | \$1,976,150 | \$388,190 | \$0 | \$2,265,100 | \$62,789,900 |
| Park | 2600 Platte Canyon 1 | \$8,614,530 | \$43,771,560 | \$3,353,240 | \$82,250 | \$370,880 | \$11,400 | \$0 | \$1,638,920 | \$57,822,780 |
| Park | 2610 Park County Re 2 | 39,822,400 | 27,140,830 | 3,483,040 | 146,400 | 1,993,920 | 517,300 | 0 | 6,460,740 | 78,457,830 |
| | Park Total | \$48,436,930 | \$70,912,390 | \$6,836,280 | \$208,650 | \$2,364,800 | \$528,700 | \$0 | \$8,099,660 | \$137,280,610 |
| Phillips | 2620 Holyoke Re 1J | \$58,830 | \$5,278,420 | \$4,592,120 | \$74,470 | \$13,995,360 | \$80,310 | \$5,200 | \$3,008,130 | \$27,092,840 |
| Phillips | 2630 Haxtun Re 2J | 78,010 | 2,045,990 | 1,723,010 | 63,490 | 5,665,050 | 45,380 | 0 | 1,233,370 | 10,854,300 |
| Phillips | 2862 Julesburg Re 1 | 0 | 0 | 0 | 0 | 26,360 | 0 | 0 | 0 | 26,360 |
| | Phillips Total | \$136,840 | \$7,324,410 | \$6,315,130 | \$137,960 | \$19,686,770 | \$125,690 | \$5,200 | \$4,241,500 | \$37,973,500 |
| Pitkin | 1180 Roaring Fork Re 1J | \$14,046,890 | \$47,023,540 | \$8,434,350 | \$434,420 | \$1,183,170 | \$262,930 | \$0 | \$3,595,350 | \$75,021,120 |
| Pitkin | 2640 Aspen 1 | 131,194,790 | 513,671,510 | 239,165,910 | 7,320 | 324,690 | 709,460 | 0 | 11,367,550 | 896,441,230 |
| | Pitkin Total | \$145,241,680 | \$560,695,050 | \$247,600,260 | \$441,740 | \$1,507,860 | \$971,480 | \$0 | \$14,962,900 | \$971,462,350 |
| Prowers | 2650 Granada Re 1 | \$82,570 | \$743,940 | \$296,080 | \$0 | \$4,927,460 | \$233,090 | \$0 | \$915,270 | \$7,198,410 |
| Prowers | 2660 Lamar Re 2 | 573,530 | 12,259,480 | 10,195,150 | 1,999,630 | 6,111,540 | 464,510 | 0 | 7,309,260 | 42,864,800 |
| Prowers | 2670 Holly Re 3 | 74,090 | 1,515,960 | 1,020,150 | 12,690 | 8,427,450 | 247,310 | 0 | 1,739,690 | 13,037,340 |
| Prowers | 2680 Wiley Re 13Jt | 63,750 | 990,460 | 1,049,850 | 111,570 | 3,122,200 | 30,930 | 0 | 427,980 | 5,819,390 |
| | Prowers Total | \$793,940 | \$15,509,840 | \$12,561,030 | \$2,123,890 | \$24,588,650 | \$975,740 | \$0 | \$10,392,100 | \$68,919,940 |
| Pueblo | 1120 Edison 5AJt | \$0 | \$28,050 | \$0 | \$0 | \$65,900 | \$23,860 | \$0 | \$574,210 | \$692,020 |
| Pueblo | 2540 Fowler R 4J | 13,850 | 445,820 | 22,920 | 0 | 1,091,170 | 112,360 | 0 | 1,586,310 | 3,252,430 |
| Pueblo | 2690 Pueblo City 60 | 14,606,910 | 210,965,700 | 130,556,030 | 55,841,780 | 340,870 | 574,030 | 0 | 71,754,750 | 484,440,070 |
| Pueblo | 2700 Pueblo Rural J 70 | 17,638,120 | 66,135,750 | 19,968,790 | 43,408,970 | 6,546,320 | 522,660 | 0 | 17,715,030 | 172,135,640 |
| | Pueblo Total | \$32,458,880 | \$277,575,320 | \$150,547,740 | \$99,050,750 | \$8,044,260 | \$1,235,910 | \$0 | \$91,610,300 | \$680,520,160 |
| Rio Blanco | 2710 Meeker Re 1 | \$1,024,110 | \$8,664,420 | \$4,536,490 | \$2,360,890 | \$4,531,750 | \$2,513,470 | \$0 | \$11,416,660 | \$45,082,120 |
| Rio Blanco | 2720 Rangely Re 4 | 865,510 | 4,697,950 | 3,759,450 | 4,993,270 | 692,630 | 18,659,590 | 0 | 17,584,590 | 208,309,590 |
| Rio Blanco | 2780 South Rout Re 3J | 48,110 | 9,640 | 0 | 0 | 20,910 | 6,730 | 0 | 50,850 | 154,950 |
| | Rio Blanco Total | \$1,937,730 | \$13,372,010 | \$8,295,940 | \$7,354,260 | \$5,245,280 | \$21,179,790 | \$0 | \$29,032,100 | \$253,546,660 |

1996

SCHOOL DISTRICTS ASSESSED VALUATION BY CLASS BY COUNTY

| COUNTY | SCHOOL DISTRICT | NAME OF SCHOOL DISTRICT | VACANT | RESIDENTIAL | COMMERCIAL | INDUSTRIAL | AGRICULTURAL RESOURCES | NATURAL RESOURCES | PRODUCING MINES | OIL & GAS | STATE ASSESSED | TOTAL |
|------------|-----------------|-------------------------|---------------|---------------|---------------|-------------|------------------------|-------------------|-----------------|-------------|----------------|---------------|
| Rio Grande | 2730 | Del Norte | \$5,074,410 | \$10,369,300 | \$5,070,420 | \$1,091,870 | \$2,030,630 | \$356,180 | \$0 | \$0 | \$3,093,600 | \$27,086,410 |
| Rio Grande | 2740 | Monte Vista | 576,170 | 10,245,200 | 11,354,520 | 553,840 | 3,048,670 | 7,880 | 0 | 0 | 2,061,800 | 27,847,880 |
| Rio Grande | 2750 | Sargent | 62,100 | 2,050,730 | 8,094,530 | 286,080 | 6,874,280 | 89,060 | 0 | 0 | 1,196,510 | 18,753,290 |
| Rio Grande | 2810 | Center | 43,850 | 405,160 | 2,420,850 | 0 | 2,354,860 | 42,890 | 0 | 0 | 433,590 | 5,701,200 |
| | | Rio Grande Total | \$5,756,530 | \$23,070,390 | \$26,940,320 | \$1,831,790 | \$14,408,440 | \$496,010 | \$0 | \$0 | \$6,785,300 | \$79,388,780 |
| Rout | 0910 | Eagle County | \$520,600 | \$663,080 | \$153,700 | \$0 | \$244,870 | \$26,500 | \$0 | \$0 | \$693,370 | \$2,323,920 |
| Rout | 2760 | Hayden | 1,446,070 | 6,925,910 | 1,859,890 | 208,080 | 3,111,090 | 1,665,470 | 0 | 1,513,280 | 37,682,860 | 54,212,650 |
| Rout | 2770 | Steamboat Sprgs | 38,533,210 | 128,725,930 | 87,000,160 | 1,614,760 | 4,159,580 | 359,320 | 0 | 0 | 10,855,060 | 251,248,020 |
| Rout | 2780 | South Rout | 4,131,840 | 9,440,280 | 1,704,060 | 16,250 | 2,206,670 | 20,409,620 | 0 | 7,750 | 4,592,310 | 42,508,780 |
| | | Rout Total | \$44,631,720 | \$145,775,200 | \$70,517,810 | \$1,839,090 | \$9,722,010 | \$22,462,910 | \$0 | \$1,521,030 | \$53,823,600 | \$350,293,370 |
| Saguache | 0110 | Sangre de Cristo | \$128,690 | \$232,000 | \$17,860 | \$0 | \$1,667,820 | \$25,150 | \$0 | \$0 | \$228,940 | \$2,301,460 |
| Saguache | 1360 | Gunnison Wtrshd | 519,740 | 425,550 | 75,600 | 0 | 556,340 | 370,690 | 0 | 0 | 117,820 | 2,065,740 |
| Saguache | 2790 | Mountain Valley | 2,284,290 | 1,712,530 | 519,840 | 24,410 | 2,384,860 | 229,670 | 0 | 0 | 2,191,870 | 9,347,270 |
| Saguache | 2800 | Moffat | 7,270,550 | 1,902,120 | 395,010 | 0 | 1,524,000 | 314,870 | 0 | 3,820 | 1,109,050 | 12,519,420 |
| Saguache | 2810 | Center | 657,440 | 2,730,830 | 3,097,680 | 21,880 | 5,585,400 | 43,080 | 0 | 0 | 1,439,020 | 13,575,330 |
| | | Saguache Total | \$10,860,710 | \$7,003,030 | \$4,105,990 | \$46,290 | \$11,718,220 | \$983,460 | \$0 | \$3,820 | \$5,087,700 | \$39,809,220 |
| San Juan | 2820 | Silverton | \$2,114,720 | \$3,763,920 | \$3,997,970 | \$616,060 | \$530 | \$2,198,180 | \$0 | \$0 | \$1,714,400 | \$14,403,780 |
| San Miguel | 0890 | Dolores County | \$39,020 | \$111,450 | \$35,710 | \$0 | \$300,310 | \$50,600 | \$185,590 | \$820 | \$983,380 | \$1,708,880 |
| San Miguel | 2830 | Telluride | 116,184,930 | 110,710,080 | 43,921,300 | 2,178,570 | 981,070 | 778,130 | 0 | 0 | 5,081,170 | 279,835,230 |
| San Miguel | 2840 | Norwood | 3,839,550 | 5,197,040 | 1,894,960 | 2,810 | 1,441,130 | 167,040 | 0 | 1,754,190 | 1,537,450 | 15,834,170 |
| | | San Miguel Total | \$120,063,500 | \$116,018,550 | \$45,851,970 | \$2,181,390 | \$2,722,510 | \$995,770 | \$185,590 | \$1,755,010 | \$7,602,000 | \$287,376,280 |
| Sedgwick | 2602 | Holyoke | \$0 | \$16,710 | \$0 | \$0 | \$32,230 | \$0 | \$0 | \$0 | \$0 | \$48,940 |
| Sedgwick | 2630 | Haxtun | 0 | 40,410 | 0 | 0 | 455,660 | 1,960 | 0 | 0 | 36,100 | 534,130 |
| Sedgwick | 2862 | Julesburg | 53,910 | 2,310,100 | 1,814,540 | 94,040 | 8,236,410 | 52,780 | 0 | 0 | 3,639,090 | 16,200,870 |
| Sedgwick | 2865 | Platte Valley | 27,420 | 959,300 | 577,650 | 233,130 | 6,691,790 | 79,000 | 0 | 54,530 | 5,107,410 | 13,730,230 |
| | | Sedgwick Total | \$81,330 | \$3,326,520 | \$2,392,190 | \$327,170 | \$15,416,090 | \$133,740 | \$0 | \$54,530 | \$8,762,600 | \$30,514,170 |
| Summit | 1340 | West Grand | \$491,990 | \$1,702,580 | \$104,220 | \$0 | \$200,800 | \$1,050 | \$0 | \$0 | \$91,720 | \$2,592,360 |
| Summit | 3000 | Summit | 81,825,280 | 296,764,710 | 161,572,790 | 6,198,160 | 328,330 | 1,105,450 | 0 | 0 | 19,859,590 | 587,654,310 |
| | | Summit Total | \$82,317,270 | \$298,467,290 | \$161,677,010 | \$6,198,160 | \$529,130 | \$1,106,500 | \$0 | \$0 | \$19,951,310 | \$570,246,670 |

1996
SCHOOL DISTRICTS ASSESSED VALUATION BY CLASS BY COUNTY

| COUNTY | SCHOOL DISTRICT | NAME OF SCHOOL DISTRICT | VACANT | RESIDENTIAL | COMMERCIAL | INDUSTRIAL | AGRICULTURAL RESOURCES | NATURAL PRODUCING MINES | OIL & GAS | STATE ASSESSED | TOTAL | |
|------------|-----------------|-------------------------|--------------|--------------|--------------|-------------|------------------------|-------------------------|-------------|----------------|-------------|---------------|
| Teller | 3010 | CrippleCk/Victor Re1 | \$28,953,200 | \$13,516,890 | \$31,804,510 | \$3,349,910 | \$401,850 | \$8,634,740 | \$6,938,480 | \$0 | \$2,008,280 | \$93,607,860 |
| Teller | 3020 | Woodland Park Re 2 | 22,144,020 | 66,413,070 | 15,441,800 | 749,380 | 434,540 | 265,280 | 0 | 0 | 6,082,120 | 111,530,210 |
| | | Teller Total | \$51,097,220 | \$79,929,960 | \$47,246,310 | \$4,099,290 | \$838,390 | \$6,900,020 | \$6,938,480 | \$0 | \$8,090,400 | \$205,138,070 |
| Washington | 1860 | Buffalo Re 4J | \$1,920 | \$80,250 | \$0 | \$0 | \$425,140 | \$24,370 | \$0 | \$0 | \$608,350 | \$1,141,030 |
| Washington | 2395 | Brush Re 2J | 0 | 111,230 | 5,100 | 0 | 453,710 | 22,700 | 0 | 3,300 | 28,400 | 622,440 |
| Washington | 3030 | Akron R 1 | 79,220 | 3,398,120 | 1,802,470 | 136,890 | 7,322,980 | 324,280 | 0 | 3,490,420 | 3,905,550 | 20,459,890 |
| Washington | 3040 | Arickaree R 2 | 9,510 | 700,100 | 244,960 | 0 | 8,030,560 | 303,260 | 0 | 5,537,730 | 805,060 | 15,631,180 |
| Washington | 3050 | Oils R 3 | 55,640 | 987,170 | 729,710 | 14,450 | 4,756,700 | 117,670 | 0 | 1,047,160 | 2,045,300 | 9,753,800 |
| Washington | 3060 | Lone Star 101 | 0 | 218,800 | 880 | 0 | 3,130,210 | 48,360 | 0 | 0 | 333,470 | 3,732,730 |
| Washington | 3070 | Woodlin R 104 | 150 | 437,960 | 52,530 | 0 | 7,050,990 | 430,830 | 0 | 5,020,710 | 681,570 | 13,674,740 |
| | | Washington Total | \$146,440 | \$5,933,630 | \$2,835,660 | \$151,340 | \$31,170,270 | \$1,272,450 | \$0 | \$15,099,320 | \$8,406,700 | \$65,015,810 |

1996

SCHOOL DISTRICTS ASSESSED VALUATION BY CLASS BY COUNTY

| COUNTY | SCHOOL DISTRICT | NAME OF SCHOOL DISTRICT | VACANT | RESIDENTIAL | COMMERCIAL | INDUSTRIAL | AGRICULTURAL RESOURCES | NATURAL PRODUCING MINES | OIL & GAS | STATE ASSESSED | TOTAL | | |
|-----------------|-----------------|-------------------------|--------|-----------------|------------------|-----------------|------------------------|-------------------------|---------------|----------------|-----------------|-----------------|------------------|
| Weld | 0040 | Brighton | 27J | \$344,750 | \$1,719,610 | \$2,406,440 | \$557,380 | \$1,657,410 | \$4,500 | \$755,470 | \$604,460 | \$8,050,020 | |
| Weld | 0470 | Si Vrain Valley | Re 1J | 3,891,960 | 42,812,460 | 21,689,410 | 6,627,300 | 6,758,190 | 643,590 | 24,317,430 | 4,538,610 | 111,278,950 | |
| Weld | 1560 | Thompson | R 2J | 116,730 | 1,708,660 | 9,790 | 0 | 1,274,490 | 4,240 | 259,040 | 61,380 | 3,434,330 | |
| Weld | 2505 | Weldon Valley | Re 20J | 0 | 3,990 | 0 | 0 | 23,240 | 120 | 0 | 0 | 27,350 | |
| Weld | 2515 | Wiggins | Re 50J | 4,710 | 270,420 | 206,220 | 0 | 1,308,940 | 11,280 | 859,330 | 632,970 | 3,293,870 | |
| Weld | 3080 | Gilcrest | Re 1 | 691,340 | 17,877,310 | 6,810,110 | 317,340 | 10,504,530 | 82,390 | 112,715,160 | 24,663,800 | 173,601,980 | |
| Weld | 3085 | Eaton | Re 2 | 682,770 | 17,437,210 | 9,861,330 | 1,735,920 | 9,885,210 | 123,770 | 11,229,330 | 2,370,820 | 52,326,260 | |
| Weld | 3090 | Keenesburg | Re 3J | 1,071,140 | 14,980,140 | 4,084,470 | 1,253,450 | 12,030,120 | 343,590 | 23,496,680 | 11,168,700 | 68,428,270 | |
| Weld | 3100 | Windsor | Re 4 | 2,733,900 | 29,806,500 | 7,469,750 | 89,481,750 | 5,715,410 | 1,007,840 | 3,714,250 | 4,119,590 | 144,048,990 | |
| Weld | 3110 | Johnstown | Re 5J | 1,280,360 | 13,901,770 | 2,868,100 | 3,453,470 | 5,447,070 | 43,270 | 13,848,280 | 9,882,750 | 50,735,070 | |
| Weld | 3120 | Greeley | 6 | 9,836,130 | 210,209,070 | 145,313,830 | 28,713,320 | 4,162,330 | 195,840 | 18,410,100 | 19,607,140 | 436,447,760 | |
| Weld | 3130 | Platte Valley | Re 7 | 349,160 | 7,688,990 | 2,030,330 | 57,120 | 18,517,800 | 135,150 | 46,150,880 | 10,645,480 | 85,774,910 | |
| Weld | 3140 | Fort Lupton | Re 8 | 1,751,510 | 21,446,180 | 10,689,750 | 6,938,660 | 6,075,950 | 65,750 | 32,281,280 | 42,286,850 | 121,516,030 | |
| Weld | 3145 | Ault-Highland | Re 9 | 396,690 | 7,676,430 | 3,243,970 | 83,750 | 5,734,490 | 489,910 | 1,638,310 | 18,961,840 | 38,235,390 | |
| Weld | 3146 | Biggsdale | Re 10J | 83,290 | 635,940 | 97,590 | 0 | 2,477,950 | 81,470 | 787,040 | 3,597,800 | 7,761,080 | |
| Weld | 3147 | Prairie | Re 11J | 7,240 | 678,790 | 258,110 | 0 | 3,278,180 | 50,330 | 6,797,060 | 1,829,220 | 12,898,930 | |
| Weld | 3148 | Grover | Re 12 | 19,500 | 869,570 | 78,930 | 3,552,390 | 3,568,980 | 108,370 | 452,370 | 4,496,290 | 13,146,400 | |
| Weld Total | | | | \$23,201,180 | \$389,823,040 | \$217,118,130 | \$142,771,750 | \$97,420,290 | \$3,401,410 | \$297,691,980 | \$159,477,800 | \$1,331,005,590 | |
| Yuma | 1500 | Burlington | Re 6J | \$0 | \$3,790 | \$0 | \$0 | \$53,690 | \$1,110 | \$0 | \$25,610 | \$84,200 | |
| Yuma | 2620 | Holyoke | Re 1J | 0 | 113,830 | 500 | 0 | 1,282,030 | 26,830 | 174,410 | 313,010 | 1,910,610 | |
| Yuma | 2630 | Haxton | Re 2J | 0 | 48,790 | 0 | 0 | 447,540 | 2,390 | 343,030 | 34,600 | 876,350 | |
| Yuma | 3420 | West Yuma | Ru 1 | -259,380 | 7,288,460 | 5,669,190 | 15,220 | 27,467,440 | 320,040 | 12,485,330 | 10,378,940 | 63,884,000 | |
| Yuma | 3430 | East Yuma | Ru 2 | 231,200 | 5,866,530 | 4,771,380 | 148,100 | 19,748,670 | 281,940 | 16,462,940 | 8,152,740 | 55,663,500 | |
| Yuma Total | | | | \$490,580 | \$13,321,400 | \$10,441,070 | \$163,320 | \$48,999,370 | \$632,310 | \$29,465,710 | \$18,904,900 | \$122,418,660 | |
| Total Valuation | | | | \$2,144,870,000 | \$15,788,272,000 | \$8,975,873,460 | \$1,959,786,730 | \$713,871,490 | \$212,363,590 | \$79,596,060 | \$1,055,792,630 | \$2,676,553,100 | \$33,606,979,080 |

TOTAL SCHOOL DISTRICT ASSESSED VALUATION BY CLASS

| COUNTY | SCHOOL DISTRICT | NAME OF SCHOOL DISTRICT | VACANT | RESIDENTIAL | COMMERCIAL | INDUSTRIAL | CULTURAL | AGRI - NATURAL RESOURCES | PRODUCING MINES | OIL & GAS | STATE ASSESSED | TOTAL |
|----------|-----------------|-------------------------|--------|-------------|---------------|--------------|--------------|--------------------------|-----------------|------------|----------------|---------------|
| 01 | 0010 | Mapleton | 1 | \$6,040,080 | \$58,854,120 | \$85,080,490 | \$47,169,210 | \$2,460,110 | \$70,800 | \$0 | \$40,839,300 | \$240,823,910 |
| 01 | 0020 | N Glenn/Thornton | 12 | 31,572,700 | 422,870,720 | 167,782,080 | 22,845,710 | 1,173,680 | 4,880 | 7,845,450 | 31,659,580 | 685,554,780 |
| 01 | 0030 | Adams County | 14 | 7,879,690 | 51,296,730 | 87,466,230 | 54,509,880 | 581,240 | 1,292,240 | 82,110 | 30,529,980 | 233,638,100 |
| 01,62 | 0040 | Brighton | 27J | 6,397,140 | 67,487,870 | 40,207,600 | 7,732,870 | 6,729,830 | 2,440,180 | 17,608,520 | 15,636,720 | 164,240,830 |
| 01,03 | 0050 | Bennett | 29J | 1,279,190 | 12,446,520 | 2,145,920 | 8,865,120 | 4,070,110 | 139,580 | 6,245,810 | 4,244,820 | 39,437,080 |
| 01,03 | 0060 | Strasburg | 31J | 604,970 | 5,459,190 | 1,170,620 | 13,210 | 3,718,330 | 104,790 | 4,097,680 | 2,368,180 | 17,534,970 |
| 01 | 0070 | Westminster | 50 | 5,998,280 | 187,283,700 | 72,246,920 | 5,923,760 | 429,640 | 70,860 | 0 | 74,388,060 | 346,341,020 |
| 02,11 | 0100 | Alamogosa | Re 11J | 4,108,970 | 20,732,890 | 21,274,110 | 415,990 | 4,082,270 | 55,580 | 0 | 6,332,700 | 57,012,510 |
| 02,55 | 0110 | Sangre de Cristo | Re 22J | 1,757,160 | 1,467,200 | 656,320 | 7,890 | 7,524,920 | 83,570 | 0 | 1,434,340 | 12,931,200 |
| 03 | 0120 | Englewood | 1 | 1,422,360 | 83,760,600 | 104,530,590 | 14,648,440 | 119,840 | 0 | 0 | 12,787,900 | 217,279,730 |
| 03 | 0123 | Sheridan | 2 | 2,119,340 | 15,230,860 | 40,867,590 | 8,748,800 | 413,820 | 2,280 | 0 | 2,436,020 | 69,816,710 |
| 03 | 0130 | Cherry Creek | 5 | 61,406,410 | 988,464,490 | 815,372,130 | 8,290,400 | 386,670 | 102,850 | 243,160 | 82,189,480 | 1,936,455,590 |
| 03 | 0140 | Littleton | 6 | 17,682,440 | 504,707,300 | 151,873,030 | 6,103,000 | 845,090 | 345,920 | 0 | 17,976,280 | 699,335,080 |
| 01,03 | 0170 | Deer Trail | 26J | 113,830 | 1,260,220 | 1,848,550 | 13,190 | 2,982,520 | 271,260 | 959,930 | 5,499,230 | 12,740,730 |
| 01,03 | 0180 | Adams/Arapahoe | 26J | 25,451,500 | 430,825,510 | 258,711,880 | 9,072,440 | 970,710 | 100,170 | 5,107,080 | 64,870,560 | 795,109,830 |
| 01,03 | 0190 | Byers | 32J | 89,270 | 3,766,890 | 912,190 | 0 | 6,071,020 | 175,360 | 1,917,780 | 4,714,560 | 17,847,070 |
| 04,27 | 0220 | Archuleta Cty | 50 JI | 27,718,920 | 36,631,730 | 12,783,130 | 733,450 | 2,866,170 | 205,970 | 481,030 | 5,482,510 | 66,882,910 |
| 05 | 0230 | Walsh | Re 1 | 48,400 | 1,499,020 | 1,124,100 | 24,750 | 6,428,630 | 370,200 | 3,227,730 | 6,623,060 | 19,345,890 |
| 05 | 0240 | Pritchett | Re 3 | 8,090 | 350,600 | 103,300 | 0 | 2,254,490 | 280,880 | 0 | 3,242,710 | 6,246,050 |
| 05 | 0250 | Springfield | Re 4 | 117,320 | 2,743,320 | 2,222,950 | 7,520 | 4,153,510 | 274,600 | 4,870 | 4,874,380 | 14,498,470 |
| 05 | 0260 | Vilas | Re 5 | 16,040 | 262,850 | 149,980 | 10,880 | 1,707,660 | 93,330 | 875,540 | 1,700,020 | 4,816,200 |
| 05 | 0270 | Campo | Re 6 | 18,590 | 269,110 | 117,300 | 28,820 | 1,239,650 | 227,240 | 9,477,560 | 2,808,730 | 14,185,000 |
| 06 | 0290 | Las Animas | Re 1 | 166,800 | 3,444,890 | 1,511,150 | 57,040 | 5,088,770 | 327,500 | 8,260 | 8,605,470 | 19,390,880 |
| 06 | 0310 | McClave | Re 2 | 107,980 | 812,410 | 547,430 | 175,980 | 4,297,480 | 355,740 | 486,600 | 2,295,060 | 9,078,860 |
| 07,35,82 | 0470 | St Vrain Valley | Re 1J | 37,054,700 | 424,842,870 | 158,289,970 | 98,770,980 | 13,282,780 | 1,255,290 | 27,826,410 | 20,986,270 | 780,291,250 |
| 07,24 | 0480 | Boulder Valley | Re 2J | 96,941,400 | 1,167,645,960 | 595,645,510 | 254,311,670 | 3,432,490 | 2,385,450 | 6,113,150 | 74,723,650 | 2,201,357,850 |
| 08 | 0490 | Buena Vista | R 31 | 11,060,380 | 26,101,680 | 9,329,720 | 464,310 | 1,103,370 | 633,090 | 0 | 2,821,750 | 51,514,310 |
| 08,22 | 0500 | Salida | R 32J | 5,801,580 | 28,035,950 | 17,394,740 | 1,826,770 | 1,358,260 | 427,940 | 0 | 4,919,940 | 57,765,160 |
| 09 | 0510 | Kitt Carson | R 1 | 60,760 | 799,160 | 378,860 | 1,068,240 | 5,319,590 | 881,760 | 22,825,740 | 4,935,450 | 36,069,560 |
| 09 | 0520 | Cheyenne City | Re 5 | 147,830 | 2,251,200 | 2,883,030 | 924,280 | 10,911,140 | 761,260 | 29,590,470 | 5,002,950 | 52,272,160 |
| 10 | 0540 | Clear Creek | Re 1 | 13,598,780 | 48,166,780 | 12,904,480 | 79,050 | 80,960 | 1,776,010 | 0 | 14,765,100 | 142,323,070 |
| 02,11 | 0550 | North Conejos | Re 1J | 751,090 | 4,824,540 | 1,626,820 | 113,350 | 3,755,530 | 44,080 | 0 | 2,146,700 | 13,262,110 |
| 02,11 | 0560 | Sanford | 6J | 135,870 | 1,179,830 | 135,270 | 16,580 | 1,856,430 | 5,060 | 0 | 298,310 | 3,429,550 |
| 11 | 0580 | South Conejos | Re 10 | 2,556,930 | 4,113,250 | 997,660 | 984,480 | 1,782,100 | 950 | 0 | 1,201,040 | 11,616,310 |
| 12 | 0640 | Centennial | R 1 | 17,903,810 | 1,765,340 | 447,370 | 9,336,680 | 2,358,740 | 200,780 | 2,444,500 | 1,070,100 | 35,527,320 |

1996

TOTAL SCHOOL DISTRICT ASSESSED VALUATION BY CLASS

| COUNTY | SCHOOL DISTRICT | NAME OF | VACANT | RESIDENTIAL | COMMERCIAL | INDUSTRIAL | CULTURAL | NATURAL RESOURCES | PRODUCING MINES | OIL & GAS | STATE ASSESSED | TOTAL | |
|-------------|-----------------|-------------------|--------|-------------|---------------|---------------|-------------|-------------------|-----------------|-----------|----------------|-------------|---------------|
| 12 | 0740 | Sierra Grande | R 30 | 23,299,020 | 2,600,940 | 595,030 | 479,100 | 3,702,040 | 176,390 | 0 | 0 | 1,768,400 | 32,620,920 |
| 14,37 | 0770 | Crowley City | Re 1J | 134,430 | 3,382,060 | 882,990 | 46,870 | 3,504,850 | 338,890 | 0 | 0 | 5,519,150 | 13,789,240 |
| 14 | 0860 | Consolidated | C 1 | 16,128,830 | 12,656,650 | 3,241,220 | 84,490 | 2,661,170 | 526,490 | 0 | 0 | 3,435,440 | 38,734,290 |
| 15,26,39,43 | 0870 | Delta County | 50J | 5,635,660 | 61,127,840 | 16,809,780 | 1,561,760 | 11,412,010 | 33,085,160 | 0 | 39,040 | 12,994,530 | 142,665,780 |
| 16 | 0880 | Denver | 1 | 69,189,210 | 1,778,645,490 | 1,964,836,310 | 168,493,210 | 81,220 | 0 | 0 | 0 | 449,758,200 | 4,431,103,640 |
| 17,57 | 0890 | Dolores County | Re 1 | 2,549,200 | 4,036,040 | 2,379,640 | 83,930 | 3,605,620 | 279,570 | 185,590 | 5,066,410 | 4,863,780 | 23,049,780 |
| 18,20 | 0900 | Douglas | Re 1J | 143,435,670 | 715,543,040 | 207,544,150 | 26,680,640 | 8,742,430 | 967,150 | 0 | 0 | 61,418,920 | 1,164,330,000 |
| 19,23,54 | 0910 | Eagle County | Re 50J | 133,342,690 | 518,434,700 | 240,572,040 | 10,612,820 | 2,974,500 | 749,460 | 0 | 0 | 31,671,720 | 938,357,930 |
| 20 | 0920 | Elizabeth | C 1 | 1,898,090 | 7,833,270 | 56,040 | 19,390 | 295,970 | 16,090 | 0 | 367,970 | 416,570 | 10,842,390 |
| 20 | 0930 | Kiowa | C 2 | 8,354,910 | 45,669,800 | 2,551,780 | 237,010 | 2,514,390 | 66,860 | 0 | 340,090 | 2,841,980 | 62,576,620 |
| 20,21 | 0940 | Big Sandy | 100J | 1,178,770 | 6,396,480 | 888,330 | 194,070 | 2,478,880 | 254,630 | 1,186,330 | 1,480,010 | 14,057,500 | |
| 20 | 0950 | Eibert | 200 | 270,920 | 2,290,860 | 354,850 | 274,750 | 3,882,620 | 313,360 | 0 | 0 | 826,780 | 8,014,140 |
| 20 | 0960 | Agate | 300 | 1,171,500 | 2,936,230 | 229,760 | 155,760 | 1,289,750 | 38,000 | 0 | 0 | 662,930 | 6,483,950 |
| 20,21 | 0970 | Cahan | RJ 1 | 1,762,910 | 5,208,080 | 1,375,870 | 49,570 | 3,044,690 | 445,690 | 0 | 27,040 | 3,756,290 | 15,668,140 |
| 21 | 0980 | Harrison | 2 | 15,547,550 | 116,256,880 | 91,953,160 | 83,119,060 | 106,630 | 362,370 | 0 | 0 | 6,359,390 | 313,705,240 |
| 21 | 0990 | Wickfield | 3 | 3,415,370 | 91,121,990 | 20,309,330 | 6,488,420 | 196,410 | 213,140 | 0 | 0 | 23,614,600 | 145,359,260 |
| 21 | 1000 | Fountain | 8 | 3,418,700 | 21,092,000 | 6,550,470 | 13,984,830 | 550,290 | 492,190 | 0 | 0 | 4,369,330 | 50,457,610 |
| 21 | 1010 | Colorado Springs | 11 | 47,382,890 | 843,193,560 | 503,829,220 | 85,945,240 | 845,950 | 460,590 | 0 | 0 | 84,723,850 | 1,366,481,300 |
| 21 | 1020 | Cheyenne Mountain | 12 | 10,847,960 | 131,818,180 | 33,545,000 | 55,660 | 273,860 | 12,640 | 0 | 0 | 3,123,920 | 179,877,220 |
| 21 | 1030 | Manitou Springs | 14 | 7,996,210 | 36,400,790 | 8,487,280 | 64,580 | 62,320 | 200,510 | 0 | 0 | 3,321,020 | 57,532,710 |
| 21 | 1040 | Academy | 20 | 38,139,730 | 280,901,640 | 114,029,940 | 41,436,090 | 334,910 | 894,670 | 0 | 0 | 18,354,120 | 494,091,100 |
| 21 | 1050 | Ellicott | 22 | 1,324,590 | 5,176,050 | 1,154,830 | 12,830 | 1,112,200 | 30,070 | 0 | 0 | 2,035,660 | 10,846,230 |
| 20,21 | 1060 | Peyton | 23 JI | 3,729,730 | 7,193,280 | 203,350 | 0 | 780,110 | 30,760 | 0 | 0 | 771,980 | 12,709,210 |
| 21 | 1070 | Hanover | 28 | 1,247,790 | 875,520 | 490,410 | 74,910 | 1,046,200 | 102,430 | 0 | 0 | 2,742,470 | 6,579,730 |
| 21 | 1080 | Lewis-Palmer | 38 | 22,393,030 | 93,070,180 | 10,761,000 | 3,545,070 | 455,720 | 30,860 | 0 | 0 | 5,064,750 | 135,320,610 |
| 21 | 1110 | Falcon | 49 | 12,846,790 | 65,792,860 | 11,089,780 | 5,055,360 | 786,890 | 48,630 | 0 | 95,770 | 2,864,910 | 98,481,190 |
| 21,37,51 | 1120 | Edison | 54JI | 14,010 | 335,330 | 31,430 | 0 | 958,190 | 175,250 | 0 | 0 | 841,510 | 2,355,720 |
| 20,21,37 | 1130 | Miami/Yoder | 60 JI | 977,160 | 1,683,290 | 107,790 | 0 | 1,553,690 | 141,390 | 0 | 0 | 1,324,130 | 5,787,450 |
| 22 | 1140 | Canon City | Re 1 | 6,778,120 | 58,027,790 | 28,318,190 | 5,440,840 | 1,843,540 | 309,380 | 0 | 44,130 | 7,642,980 | 108,405,970 |
| 14,21,22 | 1150 | Florence | Re 2J | 4,910,200 | 20,944,870 | 5,483,730 | 6,738,270 | 1,656,300 | 4,754,100 | 0 | 242,250 | 3,838,720 | 48,568,440 |
| 22 | 1180 | Cotopaxi | Re 3 | 8,366,760 | 8,173,630 | 970,840 | 9,460 | 860,980 | 112,260 | 0 | 0 | 1,757,630 | 20,251,560 |
| 19,23,49 | 1180 | Roaring Fork | Re 1J | 52,778,560 | 184,165,360 | 89,590,480 | 884,800 | 3,945,290 | 534,970 | 0 | 87,760 | 23,067,830 | 355,035,950 |
| 23 | 1195 | Garfield | Re 2 | 7,707,340 | 41,549,130 | 12,700,290 | 484,080 | 4,047,860 | 328,990 | 11,390 | 0 | 20,600,240 | 101,463,420 |
| 23 | 1220 | Garfield | 16 | 3,471,560 | 9,726,490 | 2,546,470 | 2,041,280 | 910,460 | 52,250 | 1,704,440 | 14,135,130 | 38,407,270 | |
| 24 | 1330 | Glipin County | Re 1 | 27,929,700 | 10,984,610 | 96,416,030 | 11,440 | 62,100 | 4,794,850 | 0 | 0 | 1,741,660 | 141,940,390 |

1996

TOTAL SCHOOL DISTRICT ASSESSED VALUATION BY CLASS

| COUNTY | SCHOOL DISTRICT | NAME OF | VACANT | RESIDENTIAL | COMMERCIAL | INDUSTRIAL | CULTURAL | NATURAL RESOURCES | PRODUCING MINES | OIL & GAS | STATE | | TOTAL |
|----------|-----------------|----------------|--------|-------------|---------------|-------------|-------------|-------------------|-----------------|------------|-------------|-------------|---------------|
| | | | | | | | | | | | ASSESSED | TOTAL | |
| 19,25,59 | 1340 | West Grand | 1J1 | 5,019,080 | 8,714,570 | 2,763,160 | 41,232,080 | 2,163,740 | 69,420 | 6,602,480 | 0 | 6,625,910 | 79,190,420 |
| 25 | 1350 | East Grand | 2 | 34,710,500 | 29,547,820 | 2,138,510 | 1,170,600 | 131,330 | 0 | 0 | 0 | 6,773,220 | 143,479,350 |
| 26,55 | 1360 | Gunnison/Wrshd | Re11J | 48,330,420 | 83,851,970 | 48,850,190 | 845,000 | 4,891,350 | 2,527,730 | 247,170 | 0 | 8,864,280 | 196,108,110 |
| 27 | 1380 | Hinsdale City | Re 1 | 5,161,290 | 7,203,010 | 3,777,950 | 103,970 | 116,010 | 233,690 | 4,750 | 0 | 958,100 | 17,558,770 |
| 28 | 1390 | Huerfano | Re 1 | 8,005,120 | 7,618,930 | 3,917,870 | 158,800 | 4,237,400 | 417,360 | 0 | 22,142,830 | 11,160,510 | 57,658,620 |
| 28 | 1400 | La Veta | Re 2 | 3,326,290 | 6,983,940 | 2,864,050 | 1,520 | 794,890 | 27,050 | 0 | 164,240 | 1,654,090 | 15,816,070 |
| 29 | 1410 | North Park | Re 1 | 1,828,930 | 4,368,000 | 2,098,760 | 1,759,590 | 6,472,530 | 252,920 | 0 | 2,684,070 | 2,029,500 | 21,292,300 |
| 30 | 1420 | Jefferson City | R 1 | 158,828,050 | 2,283,502,580 | 844,354,530 | 315,538,980 | 5,729,100 | 3,818,230 | 0 | 0 | 163,919,900 | 3,775,690,270 |
| 31 | 1430 | Eads | Re 1 | 26,620 | 1,430,980 | 650,600 | 0 | 7,407,250 | 772,890 | 0 | 2,118,700 | 7,110,810 | 19,517,650 |
| 31 | 1440 | Plainview | Re 2 | 13,810 | 288,940 | 242,890 | 0 | 6,810,570 | 356,270 | 0 | 3,901,280 | 2,602,590 | 14,216,250 |
| 32,37 | 1450 | Ariba-Flagler | C 20 | 66,200 | 1,692,600 | 1,464,520 | 89,190 | 8,760,240 | 478,300 | 0 | 1,141,740 | 1,607,230 | 15,350,020 |
| 32 | 1460 | Hi-Plains | R 23 | 47,080 | 735,950 | 665,040 | 290 | 6,702,430 | 283,580 | 0 | 0 | 1,332,050 | 9,766,420 |
| 32 | 1480 | Stratton | R 4 | 49,720 | 1,395,070 | 1,395,290 | 6,210 | 5,000,350 | 212,430 | 0 | 547,100 | 1,500,370 | 10,220,540 |
| 32 | 1490 | Beihune | R 5 | 35,010 | 620,170 | 222,550 | 297,110 | 3,649,930 | 127,800 | 0 | 1,729,730 | 804,030 | 7,486,330 |
| 32,63 | 1500 | Burlington | Re 6J | 487,540 | 7,135,600 | 6,228,420 | 197,300 | 11,385,650 | 275,120 | 0 | 120 | 5,607,430 | 31,297,160 |
| 33 | 1510 | Lake County | R 1 | 3,377,340 | 15,465,660 | 5,818,300 | 119,100 | 227,670 | 2,259,880 | 10,045,570 | 0 | 6,764,500 | 44,078,000 |
| 34 | 1520 | Durango | 9R | 51,102,910 | 161,288,920 | 114,288,080 | 6,556,250 | 5,452,170 | 1,326,080 | 0 | 165,048,180 | 48,875,890 | 554,938,380 |
| 04,34 | 1530 | Bayfield | 10 J1R | 14,100,970 | 28,293,700 | 6,985,600 | 293,150 | 1,387,990 | 241,610 | 0 | 32,873,710 | 4,208,200 | 88,382,930 |
| 04,34 | 1540 | Ignacio | 11J1 | 3,205,710 | 8,587,480 | 2,859,880 | 555,800 | 2,822,970 | 43,840 | 0 | 43,547,670 | 5,480,700 | 66,904,050 |
| 35 | 1550 | Poudre | R 1 | 56,850,740 | 598,229,080 | 275,351,670 | 163,243,850 | 11,109,590 | 2,124,430 | 0 | 2,981,780 | 36,857,780 | 1,118,748,900 |
| 07,35,62 | 1560 | Thompson | R 2J | 26,749,930 | 292,178,740 | 109,716,400 | 51,531,980 | 6,541,290 | 428,040 | 0 | 1,143,690 | 16,887,400 | 505,175,470 |
| 07,35 | 1570 | Park | R 3J | 17,955,550 | 83,020,230 | 42,731,010 | 500,980 | 470,830 | 39,170 | 0 | 0 | 2,210,930 | 146,928,700 |
| 36 | 1580 | Trinidad | 1 | 2,042,910 | 15,267,500 | 10,652,890 | 122,160 | 927,900 | 102,210 | 0 | 1,823,370 | 5,864,330 | 38,803,270 |
| 36 | 1590 | Primero Reorg | 2 | 773,870 | 2,148,020 | 302,040 | 12,290 | 1,530,820 | 8,694,870 | 0 | 5,543,920 | 1,537,900 | 20,543,730 |
| 36 | 1600 | Hoehne Reorg | 3 | 275,720 | 1,815,010 | 500,520 | 13,400 | 3,703,480 | 314,050 | 0 | 0 | 7,218,270 | 13,840,450 |
| 36 | 1620 | Agular Reorg | 6 | 768,070 | 1,552,840 | 329,050 | 0 | 1,868,070 | 241,680 | 0 | 1,230 | 3,222,060 | 7,983,000 |
| 38 | 1750 | Branson Reorg | 82 | 77,630 | 284,700 | 33,850 | 0 | 1,711,170 | 222,340 | 0 | 0 | 4,003,810 | 6,333,500 |
| 36 | 1780 | Kim Reorg | 88 | 83,130 | 469,420 | 45,280 | 0 | 2,906,430 | 407,190 | 0 | 0 | 1,535,330 | 5,446,780 |
| 37 | 1780 | Hugo/Genoa | C 113 | 350,590 | 3,903,890 | 6,229,010 | 94,110 | 2,219,480 | 182,930 | 0 | 321,520 | 2,391,560 | 15,893,070 |
| 20,37 | 1790 | Limon | Re 4J | 94,490 | 2,225,800 | 1,192,320 | 0 | 6,723,470 | 762,650 | 0 | 1,491,200 | 5,918,150 | 18,406,080 |
| 37 | 1810 | Karval | Re 23 | 16,000 | 398,860 | 22,610 | 0 | 2,429,380 | 424,690 | 0 | 11,540 | 774,050 | 4,075,130 |
| 38 | 1828 | Valley | Re 1 | 800,940 | 30,685,350 | 21,534,910 | 5,933,140 | 14,356,230 | 128,910 | 0 | 3,018,490 | 16,053,460 | 92,511,430 |
| 38 | 1850 | Frenchman | Re 3 | 20,880 | 1,249,700 | 311,040 | 4,830 | 3,689,350 | 21,430 | 0 | 1,270 | 2,167,480 | 7,445,980 |
| 38,44,61 | 1860 | Buffalo | Re 4J | 27,500 | 1,123,880 | 170,480 | 351,740 | 3,295,150 | 48,450 | 0 | 801,620 | 2,760,340 | 8,378,980 |
| 38 | 1870 | Plateau | Re 5 | 7,750 | 564,000 | 109,260 | 870 | 2,929,840 | 111,200 | 0 | 1,312,850 | 5,530,110 | 10,565,680 |

1996

TOTAL SCHOOL DISTRICT ASSESSED VALUATION BY CLASS

| COUNTY | SCHOOL DISTRICT | NAME OF SCHOOL DISTRICT | VACANT | RESIDENTIAL | COMMERCIAL | INDUSTRIAL | CULTURAL | AGRI-NATURAL | PRODUCING MINES | OIL & GAS | STATE ASSESSED | TOTAL |
|-------------|-----------------|-------------------------|-------------|-------------|-------------|------------|------------|--------------|-----------------|-------------|----------------|-------------|
| 23,39 | 1980 | Debeque | 210,200 | 1,188,970 | 155,590 | 61,190 | 1,649,130 | 221,600 | 0 | 8,098,680 | 7,778,610 | 19,363,970 |
| 39 | 1990 | Platte Valley | 1,129,170 | 6,406,760 | 759,610 | 0 | 2,653,560 | 97,750 | 0 | 5,250,260 | 5,637,350 | 21,934,460 |
| 39 | 2000 | Mesa City Valley | 22,851,180 | 298,931,580 | 140,242,700 | 22,428,970 | 14,742,990 | 2,923,320 | 0 | 985,050 | 52,833,390 | 555,939,180 |
| 40 | 2010 | Creed Consolidated | 3,035,820 | 5,018,360 | 2,472,300 | 99,100 | 680,660 | 315,630 | 0 | 0 | 1,225,500 | 12,847,570 |
| 41 | 2020 | Moffat County | 3,583,560 | 22,329,570 | 12,443,580 | 654,080 | 8,445,650 | 45,776,010 | 0 | 25,897,610 | 200,281,300 | 317,411,320 |
| 42 | 2035 | Cortez | 3,744,150 | 33,930,760 | 24,694,400 | 2,594,020 | 5,797,080 | 172,390 | 0 | 47,200,590 | 13,470,680 | 131,604,070 |
| 42 | 2055 | Dobros | 2,423,370 | 10,579,520 | 2,284,510 | 307,680 | 864,170 | 159,440 | 0 | 2,740 | 6,287,470 | 22,908,900 |
| 42 | 2070 | Mancos | 1,420,650 | 7,359,980 | 3,235,630 | 351,250 | 953,730 | 81,890 | 0 | 16,260 | 4,102,250 | 17,523,560 |
| 26,43,46 | 2180 | Montrose City | 10,920,590 | 82,263,740 | 41,732,670 | 8,828,170 | 10,666,400 | 322,550 | 17,840 | 0 | 17,199,270 | 171,951,230 |
| 43 | 2190 | West End | 395,190 | 2,608,480 | 1,684,070 | 91,970 | 1,501,890 | 2,031,380 | 90,180 | 0 | 19,376,490 | 27,779,650 |
| 44,61 | 2395 | Brush | 492,650 | 12,670,510 | 7,542,750 | 4,910,650 | 6,709,420 | 65,160 | 0 | 607,700 | 92,346,320 | 125,345,160 |
| 44 | 2405 | Fort Morgan | 1,050,200 | 30,357,580 | 22,192,250 | 35,628,730 | 10,502,480 | 73,320 | 0 | 1,501,060 | 9,910,250 | 111,215,870 |
| 44,62 | 2505 | Weldon Valley | 50,420 | 1,492,310 | 278,810 | 2,550 | 3,409,230 | 29,490 | 0 | 688,080 | 668,810 | 6,619,700 |
| 01,44,62 | 2515 | Wiggins | 205,340 | 3,699,980 | 1,611,710 | 61,350 | 7,669,980 | 26,540 | 0 | 1,688,060 | 6,198,810 | 21,161,670 |
| 45 | 2520 | East Otero | 560,330 | 11,783,920 | 9,447,630 | 1,549,380 | 1,742,850 | 112,290 | 0 | 0 | 7,720,510 | 32,910,910 |
| 45 | 2530 | Rocky Ford | 143,430 | 6,669,310 | 4,086,570 | 375,960 | 4,564,050 | 39,120 | 0 | 0 | 2,777,420 | 18,655,880 |
| 13,45 | 2535 | Manzanola | 22,370 | 797,390 | 152,010 | 0 | 1,419,760 | 17,640 | 0 | 0 | 1,407,980 | 3,817,150 |
| 13,45,51 | 2540 | Fowler | 44,340 | 2,978,780 | 955,560 | 141,050 | 3,125,740 | 147,690 | 0 | 0 | 3,283,110 | 10,676,270 |
| 45 | 2560 | Cheraw | 19,680 | 808,490 | 56,510 | 0 | 1,651,290 | 21,100 | 0 | 0 | 462,130 | 3,017,200 |
| 45 | 2570 | Swink | 24,600 | 1,952,050 | 437,880 | 0 | 1,770,050 | 14,970 | 0 | 0 | 1,191,990 | 5,391,540 |
| 46 | 2580 | Ourray | 4,175,960 | 10,720,310 | 6,478,900 | 152,080 | 215,300 | 296,840 | 0 | 0 | 692,330 | 22,733,720 |
| 46 | 2590 | Ridgway | 18,814,170 | 11,353,320 | 4,342,970 | 88,660 | 1,495,000 | 86,360 | 0 | 0 | 1,439,230 | 37,619,710 |
| 47 | 2600 | Platte Canyon | 8,614,530 | 43,771,560 | 3,353,240 | 82,250 | 370,880 | 11,400 | 0 | 0 | 1,638,920 | 57,822,780 |
| 47 | 2610 | Park County | 39,522,400 | 27,140,830 | 3,483,040 | 146,400 | 1,993,920 | 517,300 | 193,200 | 0 | 6,460,740 | 79,457,890 |
| 48,58,63 | 2620 | Holyoke | 58,830 | 5,408,960 | 4,592,620 | 74,470 | 15,309,620 | 107,140 | 0 | 179,610 | 3,321,140 | 29,052,390 |
| 38,48,58,63 | 2630 | Haxtum | 78,210 | 2,253,710 | 1,779,890 | 63,490 | 8,140,280 | 56,780 | 0 | 343,030 | 1,494,850 | 14,212,240 |
| 49 | 2640 | Aspen | 131,194,790 | 513,671,510 | 239,165,910 | 7,320 | 324,690 | 709,460 | 0 | 0 | 11,387,550 | 896,441,230 |
| 50 | 2650 | Granada | 82,570 | 743,940 | 296,080 | 0 | 4,927,460 | 233,090 | 0 | 0 | 915,270 | 7,198,410 |
| 50 | 2660 | Lamar | 573,530 | 12,259,480 | 10,195,150 | 1,999,630 | 8,111,540 | 464,510 | 0 | 1,951,700 | 7,309,260 | 42,864,800 |
| 50 | 2670 | Holly | 74,090 | 1,515,960 | 1,020,150 | 12,690 | 8,427,450 | 247,310 | 0 | 0 | 1,739,690 | 13,037,340 |
| 06,50 | 2680 | Wiley | 71,940 | 1,230,390 | 1,052,550 | 124,460 | 4,311,620 | 45,090 | 0 | 638,650 | 652,660 | 6,327,360 |
| 51 | 2690 | Pueblo City | 14,606,910 | 210,965,700 | 130,556,030 | 55,641,780 | 340,870 | 574,030 | 0 | 0 | 71,754,750 | 484,440,070 |
| 51 | 2700 | Pueblo Rural | 17,838,120 | 66,135,750 | 19,968,790 | 49,408,970 | 6,546,320 | 522,660 | 0 | 0 | 17,715,030 | 172,135,640 |
| 52 | 2710 | Meeker | 1,024,110 | 8,664,420 | 4,538,490 | 2,360,990 | 4,531,750 | 2,513,470 | 0 | 10,034,230 | 11,416,660 | 45,082,120 |
| 52 | 2720 | Rangely | 865,510 | 4,697,950 | 3,759,450 | 4,993,270 | 692,630 | 18,659,590 | 0 | 157,076,600 | 17,584,590 | 208,309,590 |

TOTAL SCHOOL DISTRICT ASSESSED VALUATION BY CLASS

| COUNTY | SCHOOL DISTRICT | NAME OF | VACANT | RESIDENTIAL | COMMERCIAL | INDUSTRIAL | CULTURAL | NATURAL RESOURCES | PRODUCING MINES | OIL & GAS | STATE ASSESSED | TOTAL | |
|-----------------|-----------------|-------------------|--------|-----------------|------------------|-----------------|-----------------|-------------------|-----------------|--------------|-----------------|-----------------|------------------|
| 53 | 2730 | Del Norte | C 7 | 5,074,410 | 10,369,300 | 5,070,420 | 1,091,670 | 2,030,630 | 356,180 | 0 | 0 | 3,093,600 | 27,066,410 |
| 53 | 2740 | Monte Vista | C 8 | 576,170 | 10,245,200 | 11,354,520 | 553,840 | 3,048,670 | 7,880 | 0 | 0 | 2,061,600 | 27,847,980 |
| 02,53 | 2750 | Sargent | Re 33J | 65,820 | 2,360,950 | 8,094,530 | 266,080 | 9,154,690 | 92,750 | 0 | 0 | 1,978,940 | 22,033,760 |
| 54 | 2760 | Hayden | Re 1 | 1,446,070 | 6,925,910 | 1,659,890 | 208,080 | 3,111,090 | 1,665,470 | 0 | 1,513,280 | 37,682,860 | 54,212,650 |
| 54 | 2770 | Steamboat Sprgs | Re 2 | 38,533,210 | 128,725,930 | 67,000,160 | 1,614,760 | 4,159,580 | 359,320 | 0 | 0 | 10,855,060 | 251,248,020 |
| 52,54 | 2780 | South Rout. | Re 3J | 4,179,850 | 8,449,920 | 1,704,060 | 16,250 | 2,227,580 | 20,416,350 | 0 | 26,480 | 4,643,160 | 42,603,730 |
| 55 | 2790 | Mountain Valley | Re 1 | 2,284,290 | 1,712,530 | 519,840 | 24,410 | 2,384,660 | 229,870 | 0 | 0 | 2,181,870 | 9,347,270 |
| 55 | 2800 | Moffat | 2 | 7,270,550 | 1,902,120 | 395,010 | 0 | 1,524,000 | 314,870 | 0 | 3,820 | 1,109,050 | 12,519,420 |
| 02,53,55 | 2810 | Center | 28J | 701,280 | 3,154,040 | 5,518,530 | 21,880 | 7,988,690 | 85,970 | 0 | 0 | 1,873,740 | 19,344,140 |
| 56 | 2820 | Silverton | 1 | 2,114,720 | 3,763,920 | 3,997,970 | 616,060 | 530 | 2,196,180 | 0 | 0 | 1,714,400 | 14,403,780 |
| 57 | 2830 | Telluride | R 1 | 116,184,930 | 110,710,060 | 43,921,360 | 2,176,570 | 981,070 | 778,130 | 0 | 0 | 5,081,170 | 279,835,230 |
| 43,57 | 2840 | Norwood | R 2J | 4,162,100 | 5,863,270 | 1,972,300 | 2,810 | 2,273,570 | 217,980 | 0 | 1,754,190 | 1,643,340 | 17,869,560 |
| 48,58 | 2862 | Julesburg | Re 1 | 53,910 | 2,310,100 | 1,814,540 | 84,040 | 8,262,770 | 52,780 | 0 | 0 | 3,639,080 | 16,227,230 |
| 58 | 2865 | Platte Valley | Re 2 | 27,420 | 959,300 | 577,650 | 233,130 | 6,691,790 | 79,000 | 0 | 54,530 | 5,107,410 | 13,730,230 |
| 59 | 3000 | Summit | Re 1 | 81,625,280 | 296,764,710 | 161,572,790 | 6,198,160 | 328,330 | 1,105,450 | 0 | 0 | 19,859,590 | 567,654,310 |
| 60 | 3010 | CrippleCk/Victor | Re 1 | 28,953,200 | 13,516,890 | 31,804,510 | 3,349,910 | 401,850 | 6,634,740 | 6,938,480 | 0 | 2,008,280 | 93,607,860 |
| 60 | 3020 | Woodland Park | Re 2 | 22,144,020 | 66,413,070 | 15,441,800 | 749,380 | 434,540 | 265,280 | 0 | 0 | 8,082,120 | 111,530,210 |
| 61 | 3030 | Akron | R 1 | 79,220 | 3,398,120 | 1,802,470 | 136,690 | 7,322,960 | 324,260 | 0 | 3,490,420 | 3,905,550 | 20,459,690 |
| 61 | 3040 | Avckaree | R 2 | 8,510 | 700,100 | 244,960 | 0 | 8,030,560 | 303,260 | 0 | 5,537,730 | 805,060 | 15,631,160 |
| 61 | 3050 | Olls | R 3 | 55,640 | 987,170 | 729,710 | 14,450 | 4,756,700 | 117,670 | 0 | 1,047,160 | 2,045,300 | 9,753,800 |
| 61 | 3060 | Lone Star | 101 | 0 | 218,800 | 890 | 0 | 3,130,210 | 49,360 | 0 | 0 | 333,470 | 3,792,730 |
| 61 | 3070 | Woodlin | R 104 | 150 | 437,960 | 52,530 | 0 | 7,050,990 | 430,830 | 0 | 5,029,710 | 681,570 | 13,674,740 |
| 62 | 3080 | Gilcrest | Re 1 | 631,340 | 17,877,310 | 6,810,110 | 317,340 | 10,504,530 | 82,390 | 0 | 112,715,180 | 24,663,800 | 173,601,980 |
| 62 | 3085 | Eaton | Re 2 | 682,770 | 17,437,210 | 9,861,330 | 1,735,820 | 8,885,210 | 123,770 | 0 | 11,229,330 | 2,370,820 | 52,326,260 |
| 01,62 | 3090 | Keenesburg | Re 3J | 1,071,140 | 15,246,310 | 4,089,480 | 1,253,450 | 12,839,640 | 353,560 | 0 | 23,796,000 | 11,273,350 | 69,623,150 |
| 62 | 3100 | Windsoer | Re 4 | 2,733,900 | 29,806,500 | 7,469,750 | 89,481,750 | 5,715,410 | 1,007,840 | 0 | 3,714,250 | 4,119,590 | 144,048,990 |
| 35,62 | 3110 | JohnstownMilliken | Re 5J | 1,280,360 | 13,914,850 | 2,868,100 | 3,453,470 | 5,606,150 | 44,550 | 0 | 13,858,660 | 9,893,250 | 50,919,390 |
| 62 | 3120 | Greeley | 6 | 9,836,130 | 210,209,070 | 145,313,830 | 28,713,320 | 4,162,330 | 195,840 | 0 | 16,410,100 | 19,607,140 | 436,447,760 |
| 62 | 3130 | Platte Valley | Re 7 | 349,160 | 7,868,990 | 2,030,330 | 57,120 | 18,517,600 | 135,150 | 0 | 46,150,860 | 10,645,480 | 85,774,910 |
| 62 | 3140 | Fort Lupton | Re 8 | 1,751,510 | 21,446,180 | 10,689,750 | 6,938,660 | 6,075,950 | 65,750 | 0 | 32,261,280 | 42,286,950 | 121,516,030 |
| 62 | 3145 | Ault-Highland | Re 9 | 396,690 | 7,676,430 | 3,243,970 | 83,750 | 5,734,490 | 499,910 | 0 | 1,638,310 | 18,961,840 | 38,235,390 |
| 44,62 | 3146 | Biggsdale | Re 10J | 83,290 | 638,860 | 97,590 | 0 | 2,489,480 | 81,470 | 0 | 787,040 | 3,598,150 | 7,775,860 |
| 38,62 | 3147 | Prairie | Re 11J | 7,240 | 683,470 | 258,110 | 0 | 3,285,910 | 50,330 | 0 | 6,797,060 | 1,629,220 | 12,911,340 |
| 62 | 3148 | Grover | Re 12 | 19,500 | 869,570 | 78,930 | 3,552,390 | 3,568,980 | 106,370 | 0 | 452,370 | 4,496,290 | 13,146,400 |
| 32,63 | 3420 | West Yuma | RJ1 | 259,380 | 7,342,190 | 5,669,190 | 15,220 | 28,060,710 | 334,240 | 0 | 12,485,330 | 10,492,410 | 64,659,670 |
| 32,63 | 3430 | East Yuma | RJ2 | 231,200 | 5,870,120 | 4,771,380 | 148,100 | 19,766,310 | 282,240 | 0 | 16,462,940 | 6,153,520 | 55,685,810 |
| Total Valuation | | | | \$2,144,870,000 | \$15,786,272,000 | \$6,975,873,460 | \$1,959,786,730 | \$713,871,490 | \$212,363,590 | \$79,596,060 | \$1,055,792,630 | \$2,676,553,100 | \$93,606,979,080 |

1996
CITIES & TOWNS ASSESSED VALUATION BY CLASS

| COUNTY | VACANT LAND | RESIDENTIAL | COMMERCIAL | INDUSTRIAL | AGRI-CULTURAL | NATURAL RESOURCES | PRODUCING MINES | OIL & GAS | STATE ASSESSED | TOTAL TAXABLE |
|---------------|--------------|-----------------|---------------|--------------|---------------|-------------------|-----------------|-------------|----------------|-----------------|
| Adams | \$234,100 | \$10,174,010 | \$3,792,930 | \$0 | \$0 | \$0 | \$0 | \$0 | \$578,170 | \$14,779,210 |
| Adams | 7,511,800 | 55,084,650 | 97,000,110 | 7,593,660 | 873,850 | 890 | 0 | 147,060 | 9,067,520 | 177,279,540 |
| Adams | 3,626,870 | 35,492,800 | 4,223,370 | 172,770 | 209,750 | 0 | 0 | 3,323,350 | 52,370 | 47,101,280 |
| Adams | 5,509,140 | 30,659,420 | 63,192,500 | 49,885,260 | 331,800 | 374,520 | 0 | 569,900 | 25,142,230 | 175,661,770 |
| Adams | 3,012,380 | 83,716,950 | 35,561,850 | 2,970,440 | 120 | 70 | 0 | 0 | 3,867,060 | 129,128,870 |
| Adams | 14,194,250 | 193,015,470 | 93,080,600 | 5,819,850 | 332,250 | 9,960 | 0 | 1,209,010 | 22,951,900 | 330,613,290 |
| Adams | 10,737,270 | 184,615,610 | 66,867,120 | 13,633,260 | 137,640 | 160 | 0 | 387,710 | 24,482,640 | 300,861,410 |
| Adams | 2,934,760 | 41,841,780 | 30,867,460 | 5,558,810 | 582,860 | 489,810 | 0 | 44,730 | 6,218,150 | 88,548,360 |
| Adams | 611,360 | 15,926,990 | 11,633,030 | 833,750 | 1,380 | 0 | 0 | 0 | 1,933,800 | 30,940,310 |
| Adams | 227,230 | 4,692,390 | 1,046,110 | 0 | 20,570 | 4,140 | 0 | 35,990 | 352,520 | 6,378,950 |
| Adams Total | \$48,599,160 | \$655,220,070 | \$407,265,080 | \$86,467,800 | \$2,500,220 | \$879,550 | \$0 | \$5,714,750 | \$94,646,360 | \$1,301,292,990 |
| Alamosa | \$1,006,340 | \$12,348,360 | \$16,829,410 | \$230,610 | \$0 | \$10 | \$0 | \$0 | \$2,922,580 | \$33,337,310 |
| Alamosa | 16,350 | 92,610 | 75,310 | 0 | 0 | 10 | 0 | 0 | 68,100 | 282,380 |
| Alamosa Total | \$1,022,690 | \$12,440,970 | \$16,904,720 | \$230,610 | \$0 | \$20 | \$0 | \$0 | \$2,990,680 | \$33,589,690 |
| Apache | \$29,350,180 | \$699,752,320 | \$322,925,240 | \$1,597,330 | \$378,060 | \$83,080 | \$0 | \$341,690 | \$58,610,860 | \$1,113,036,770 |
| Apache | 3,932,730 | 119,240,270 | 5,117,140 | 0 | 5,960 | 290 | 0 | 0 | 985,590 | 129,281,980 |
| Apache | 2,031,430 | 103,665,110 | 127,314,120 | 19,516,090 | 351,620 | 0 | 0 | 0 | 11,749,000 | 264,627,370 |
| Apache | 1,010,060 | 5,968,820 | 65,904,620 | 151,350 | 4,240 | 0 | 0 | 0 | 3,644,660 | 76,693,750 |
| Apache | 13,017,300 | 112,229,650 | 304,364,600 | 556,480 | 15,150 | 2,560 | 0 | 0 | 8,442,220 | 438,627,960 |
| Apache | 10,238,340 | 168,406,810 | 75,516,580 | 7,324,790 | 381,420 | 1,060 | 0 | 0 | 14,146,490 | 276,015,490 |
| Apache | 1,309,690 | 10,081,630 | 23,346,530 | 2,058,650 | 182,040 | 2,280 | 0 | 0 | 1,485,690 | 38,466,510 |
| Apache | 5,260 | 6,846,790 | 10,850 | 0 | 0 | 0 | 0 | 0 | 63,140 | 6,926,040 |
| Apache | 319,960 | 11,717,800 | 2,584,040 | 0 | 10,950 | 0 | 0 | 0 | 155,520 | 14,788,270 |
| Apache | 15,750 | 820,590 | 144,880 | 13,190 | 15,600 | 290 | 0 | 0 | 322,590 | 1,332,890 |
| Apache | 522,020 | 5,998,750 | 66,770 | 0 | 0 | 310 | 0 | 0 | 290,020 | 6,877,870 |
| Apache Total | \$61,752,730 | \$1,244,728,540 | \$827,295,370 | \$31,217,680 | \$1,345,040 | \$89,870 | \$0 | \$341,690 | \$99,895,780 | \$2,366,666,900 |
| Archuleta | \$1,384,460 | \$2,515,920 | \$7,080,670 | \$156,250 | \$520 | \$0 | \$0 | \$0 | \$2,636,830 | \$13,774,650 |
| Baca | \$10,450 | \$95,260 | \$36,740 | \$0 | \$7,150 | \$240 | \$0 | \$0 | \$8,360 | \$158,200 |
| Baca | 4,790 | 142,930 | 102,440 | 0 | 43,680 | 30 | 0 | 0 | 161,070 | 454,940 |
| Baca | 61,160 | 1,815,770 | 1,653,410 | 7,520 | 70,150 | 30 | 0 | 0 | 184,990 | 3,793,030 |
| Baca | 24,930 | 88,110 | 73,150 | 0 | 46,320 | 0 | 0 | 0 | 83,650 | 316,160 |
| Baca | 10,520 | 69,460 | 16,630 | 0 | 15,470 | 0 | 0 | 0 | 7,950 | 120,030 |
| Baca | 32,650 | 790,060 | 575,580 | 0 | 32,590 | 1,420 | 0 | 0 | 70,780 | 1,503,080 |
| Baca Total | \$144,500 | \$3,001,590 | \$2,457,950 | \$7,520 | \$215,360 | \$1,720 | \$0 | \$0 | \$516,900 | \$6,345,440 |

1996
CITIES & TOWNS ASSESSED VALUATION BY CLASS

| COUNTY | VACANT LAND | RESIDENTIAL | COMMERCIAL | INDUSTRIAL | AGRI-CULTURAL | NATURAL RESOURCES | PRODUCING MINES | OIL & GAS | STATE ASSESSED | TOTAL TAXABLE |
|-------------------|--------------|-----------------|---------------|---------------|---------------|-------------------|-----------------|-----------|----------------|-----------------|
| Bent | \$118,240 | \$1,924,080 | \$1,154,290 | \$14,760 | \$0 | \$0 | \$0 | \$0 | \$400,820 | \$3,612,190 |
| Boulder | \$27,328,680 | \$688,698,560 | \$474,430,270 | \$161,604,820 | \$55,730 | \$240 | \$0 | \$0 | \$25,666,130 | \$1,277,764,430 |
| Boulder | 12,195,020 | 66,636,520 | 36,824,040 | 34,154,750 | 106,350 | 2,970 | 0 | 0 | 5,829,080 | 177,752,730 |
| Boulder | 9,475,060 | 78,250,000 | 13,754,080 | 4,817,760 | 75,430 | 3,840 | 0 | 136,810 | 2,199,940 | 108,711,910 |
| Boulder | 14,083,240 | 242,398,880 | 115,384,080 | 57,766,280 | 263,580 | 630 | 0 | 2,330 | 8,419,980 | 436,317,000 |
| Boulder | 80,460 | 481,060 | 15,270 | 40 | 0 | 18,140 | 0 | 0 | 154,600 | 750,570 |
| Boulder | 9,129,000 | 109,735,720 | 47,261,530 | 58,355,730 | 97,870 | 3,540 | 0 | 33,960 | 3,029,950 | 227,647,300 |
| Boulder | 1,440,990 | 782,140 | 289,800 | 1,220 | 120,070 | 780 | 0 | 245,650 | 30,700 | 2,911,360 |
| Boulder | 167,070 | 1,620,100 | 77,990 | 24,840 | 0 | 15,210 | 0 | 0 | 20,700 | 1,925,910 |
| Boulder | 624,180 | 6,204,620 | 2,031,150 | 236,780 | 3,480 | 0 | 0 | 0 | 300,200 | 9,599,410 |
| Boulder | 1,450,160 | 6,782,140 | 2,255,400 | 17,450 | 0 | 90 | 0 | 0 | 347,000 | 10,862,240 |
| Boulder | 4,476,190 | 23,879,810 | 821,240 | 3,890 | 14,340 | 280 | 0 | 0 | 207,400 | 29,403,160 |
| Boulder Total | \$80,650,050 | \$1,147,479,550 | \$693,144,650 | \$316,982,550 | \$718,850 | \$46,740 | \$0 | \$417,750 | \$46,205,680 | \$2,285,646,020 |
| Chaffee | \$910,780 | \$14,378,480 | \$11,864,940 | \$763,010 | \$53,070 | \$0 | \$0 | \$0 | \$2,207,230 | \$30,177,520 |
| Chaffee | 1,230,460 | 6,088,040 | 6,139,770 | 250,040 | 39,450 | 6,710 | 0 | 0 | 806,760 | 14,561,230 |
| Chaffee | 641,970 | 1,072,320 | 982,800 | 326,430 | 15,620 | 0 | 0 | 0 | 288,360 | 3,336,500 |
| Chaffee Total | \$2,783,220 | \$21,538,840 | \$18,987,510 | \$1,339,480 | \$108,140 | \$6,710 | \$0 | \$0 | \$3,310,350 | \$48,074,250 |
| Cheyenne | \$118,610 | \$1,443,140 | \$1,290,920 | \$73,690 | \$41,060 | \$0 | \$0 | \$0 | \$543,740 | \$3,511,160 |
| Cheyenne | 52,730 | 381,940 | 340,280 | 0 | 1,400 | 0 | 0 | 0 | 124,780 | 901,140 |
| Cheyenne Total | \$171,340 | \$1,825,080 | \$1,631,210 | \$73,690 | \$42,460 | \$0 | \$0 | \$0 | \$668,520 | \$4,412,300 |
| Clear Creek | \$814,040 | \$4,574,910 | \$2,191,970 | \$0 | \$0 | \$0 | \$0 | \$0 | \$966,200 | \$8,537,120 |
| Clear Creek | 229,650 | 5,352,910 | 5,574,560 | 2,670 | 0 | 280 | 0 | 0 | 1,358,460 | 12,518,530 |
| Clear Creek | 146,680 | 841,320 | 384,740 | 0 | 120 | 20 | 0 | 0 | 120,600 | 1,493,480 |
| Clear Creek | 77,940 | 687,240 | 283,700 | 0 | 0 | 1,130 | 0 | 0 | 65,300 | 1,125,310 |
| Clear Creek Total | \$1,268,310 | \$11,456,380 | \$8,444,970 | \$2,670 | \$120 | \$1,430 | \$0 | \$0 | \$2,500,560 | \$23,674,440 |
| Conejos | \$68,229 | \$793,515 | \$472,476 | \$11,400 | \$2,630 | \$0 | \$0 | \$0 | \$116,400 | \$1,484,650 |
| Conejos | 45,263 | 1,053,082 | 725,730 | 39,770 | 184 | 0 | 0 | 0 | 284,768 | 2,148,795 |
| Conejos | 78,724 | 961,256 | 63,521 | 9,081 | 2,468 | 0 | 0 | 0 | 88,734 | 1,203,784 |
| Conejos | 58,580 | 284,795 | 43,616 | 0 | 32 | 0 | 0 | 0 | 33,501 | 430,524 |
| Conejos | 119,779 | 634,381 | 22,654 | 3,906 | 25,921 | 0 | 0 | 0 | 104,916 | 911,557 |
| Conejos Total | \$390,575 | \$3,737,029 | \$1,327,997 | \$64,157 | \$31,235 | \$0 | \$0 | \$0 | \$628,317 | \$6,179,310 |

1996
CITIES & TOWNS ASSESSED VALUATION BY CLASS

| COUNTY | VACANT LAND | RESIDENTIAL | COMMERCIAL | INDUSTRIAL | AGRI-CULTURAL | NATURAL RESOURCES | PRODUCING MINES | OIL & GAS | STATE ASSESSED | TOTAL TAXABLE |
|----------------|--------------|-----------------|-----------------|---------------|---------------|-------------------|-----------------|-----------|----------------|-----------------|
| Costilla | \$228,880 | \$277,120 | \$147,770 | \$130,860 | \$251,580 | \$0 | \$0 | \$0 | \$315,520 | \$1,361,730 |
| Costilla | 57,180 | 597,670 | 304,740 | 16,720 | 0 | 0 | 0 | 0 | 62,460 | 1,038,780 |
| Costilla | 61,760 | 363,480 | 194,750 | 280,440 | 0 | 0 | 0 | 0 | 180,170 | 1,080,600 |
| Costilla Total | \$347,830 | \$1,238,270 | \$647,260 | \$408,020 | \$251,580 | \$0 | \$0 | \$0 | \$558,150 | \$3,461,110 |
| Crowley | \$10,660 | \$170,090 | \$31,300 | \$0 | \$940 | \$0 | \$0 | \$0 | \$113,560 | \$328,450 |
| Crowley | 19,810 | 329,540 | 55,370 | 20,330 | 720 | 0 | 0 | 0 | 74,680 | 500,450 |
| Crowley | 49,430 | 1,298,510 | 577,380 | 24,860 | 4,410 | 0 | 0 | 0 | 477,980 | 2,432,570 |
| Crowley | 20,070 | 313,330 | 99,660 | 0 | 540 | 0 | 0 | 0 | 127,300 | 560,900 |
| Crowley Total | \$99,970 | \$2,111,470 | \$763,710 | \$45,190 | \$6,510 | \$0 | \$0 | \$0 | \$793,520 | \$3,820,370 |
| Custer | \$696,500 | \$1,013,160 | \$380,080 | \$44,280 | \$43,370 | \$32,730 | \$0 | \$0 | \$165,830 | \$2,575,950 |
| Custer | 622,180 | 1,015,440 | 1,681,940 | 18,000 | 14,710 | 290 | 0 | 0 | 1,214,020 | 4,568,580 |
| Custer Total | \$1,518,680 | \$2,028,600 | \$2,062,020 | \$62,280 | \$58,080 | \$33,020 | \$0 | \$0 | \$1,379,850 | \$7,142,530 |
| Delta | \$561,840 | \$8,440,130 | \$9,200,390 | \$1,300,530 | \$71,080 | \$0 | \$0 | \$0 | \$2,103,804 | \$21,677,774 |
| Delta | 894,500 | 4,879,480 | 1,071,410 | 0 | 34,070 | 30 | 0 | 0 | 606,892 | 7,486,382 |
| Delta | 128,480 | 650,980 | 143,430 | 0 | 2,830 | 0 | 0 | 0 | 107,697 | 1,031,317 |
| Delta | 114,560 | 1,787,630 | 1,071,390 | 0 | 26,100 | 0 | 0 | 0 | 327,289 | 3,328,969 |
| Delta | 546,380 | 6,084,580 | 600,540 | 0 | 1,353,760 | 17,170 | 0 | 0 | 644,367 | 9,246,797 |
| Delta | 130,590 | 3,698,510 | 1,383,400 | 0 | 8,200 | 8,710 | 0 | 0 | 482,014 | 5,711,424 |
| Delta Total | \$2,374,350 | \$25,541,310 | \$13,470,560 | \$1,300,530 | \$1,496,040 | \$25,910 | \$0 | \$0 | \$4,271,963 | \$48,480,663 |
| Denver | \$69,189,210 | \$1,776,645,490 | \$1,964,936,310 | \$168,493,210 | \$91,220 | \$0 | \$0 | \$0 | \$449,758,200 | \$4,431,103,640 |
| Dolores | \$103,790 | \$937,870 | \$964,680 | \$37,380 | \$1,160 | \$0 | \$0 | \$0 | \$311,460 | \$2,356,340 |
| Dolores | 1,686,940 | 1,268,930 | 69,770 | 0 | 0 | 10,830 | 0 | 0 | 360,950 | 3,397,420 |
| Dolores Total | \$1,790,730 | \$2,206,800 | \$1,034,450 | \$37,380 | \$1,160 | \$10,830 | \$0 | \$0 | \$672,410 | \$5,753,760 |
| Douglas | \$0 | \$0 | \$0 | \$0 | \$2,360 | \$0 | \$0 | \$0 | \$0 | \$2,360 |
| Douglas | 11,748,390 | 58,749,530 | 32,110,510 | 3,687,610 | 104,800 | 51,450 | 0 | 0 | 6,037,840 | 112,490,120 |
| Douglas | 242,950 | 550,280 | 257,350 | 3,920 | 24,940 | 0 | 0 | 0 | 699,710 | 1,779,150 |
| Douglas | 208,770 | 197,480 | 763,610 | 0 | 190 | 0 | 0 | 0 | 439,730 | 1,629,780 |
| Douglas | 12,300,270 | 61,455,650 | 27,764,580 | 2,687,370 | 247,010 | 1,550 | 0 | 0 | 1,797,000 | 106,273,430 |
| Douglas Total | \$24,500,370 | \$120,952,940 | \$60,936,050 | \$6,378,900 | \$379,300 | \$53,000 | \$0 | \$0 | \$8,974,280 | \$222,174,840 |

1996
CITIES & TOWNS ASSESSED VALUATION BY CLASS

| COUNTY | VACANT LAND | RESIDENTIAL | COMMERCIAL | INDUSTRIAL | AGRI-CULTURAL | NATURAL RESOURCES | PRODUCING MINES | OIL & GAS | STATE ASSESSED | TOTAL TAXABLE |
|----------------|---------------|-----------------|---------------|---------------|---------------|-------------------|-----------------|-----------|----------------|-----------------|
| Eagle | \$19,112,390 | \$21,771,550 | \$24,841,020 | \$0 | \$0 | \$0 | \$0 | \$0 | \$1,330,770 | \$67,055,730 |
| Eagle | 2,058,100 | 8,999,650 | 2,354,610 | 8,640,130 | 28,860 | 0 | 0 | 0 | 570,040 | 22,642,390 |
| Eagle | 284,730 | 4,185,180 | 2,935,490 | 0 | 0 | 0 | 0 | 0 | 717,060 | 8,132,460 |
| Eagle | 20,272,460 | 264,124,410 | 102,229,160 | 0 | 0 | 0 | 0 | 0 | 6,258,920 | 392,884,950 |
| Eagle | 3,355,640 | 11,765,270 | 9,361,630 | 0 | 1,030 | 0 | 0 | 0 | 1,011,780 | 25,485,350 |
| Eagle | 2,912,820 | 9,474,700 | 7,775,750 | 218,190 | 0 | 0 | 0 | 0 | 1,527,940 | 21,909,400 |
| Eagle | 55,670 | 758,070 | 112,480 | 0 | 0 | 0 | 0 | 0 | 117,840 | 1,044,160 |
| Eagle Total | \$48,061,810 | \$321,068,830 | \$149,610,140 | \$8,858,320 | \$30,890 | \$0 | \$0 | \$0 | \$11,534,450 | \$539,164,440 |
| Elbert | \$480,970 | \$2,893,200 | \$1,431,840 | \$115,200 | \$4,690 | \$20 | \$0 | \$0 | \$1,089,690 | \$6,015,410 |
| Elbert | 119,360 | 813,030 | 562,390 | 5,050 | 2,780 | 6,650 | 0 | 0 | 472,150 | 1,981,410 |
| Elbert | 144,720 | 1,007,020 | 282,290 | 274,750 | 7,530 | 0 | 0 | 0 | 167,450 | 1,863,760 |
| Elbert Total | \$745,050 | \$4,713,250 | \$2,256,320 | \$395,000 | \$15,000 | \$6,670 | \$0 | \$0 | \$1,729,290 | \$9,860,580 |
| El Paso | \$102,671,050 | \$1,093,712,140 | \$718,760,650 | \$206,763,270 | \$1,531,540 | \$816,790 | \$0 | \$0 | \$118,996,010 | \$2,243,251,450 |
| El Paso | 2,796,700 | 24,933,290 | 11,366,940 | 14,122,060 | 168,760 | 358,280 | 0 | 0 | 1,185,840 | 54,931,870 |
| El Paso | 1,447,980 | 18,901,210 | 7,273,830 | 64,580 | 8,840 | 0 | 0 | 0 | 1,058,500 | 28,752,940 |
| El Paso | 228,280 | 1,520,890 | 1,070,820 | 0 | 11,050 | 0 | 0 | 0 | 180,250 | 3,011,090 |
| El Paso | 440,600 | 3,390,810 | 533,960 | 0 | 200 | 0 | 0 | 0 | 230,360 | 4,596,930 |
| El Paso | 1,820,040 | 3,339,170 | 6,854,960 | 3,324,450 | 14,110 | 10 | 0 | 0 | 377,160 | 15,729,900 |
| El Paso | 1,956,860 | 6,546,370 | 682,450 | 213,320 | 15,730 | 0 | 0 | 0 | 432,550 | 9,857,280 |
| El Paso | 23,910 | 156,790 | 35,810 | 0 | 3,670 | 0 | 0 | 0 | 74,080 | 294,260 |
| El Paso Total | \$111,385,420 | \$1,152,500,670 | \$746,589,220 | \$224,487,680 | \$1,751,900 | \$1,175,080 | \$0 | \$0 | \$122,534,750 | \$2,360,424,720 |
| Fremont | \$2,221,780 | \$32,669,300 | \$19,081,390 | \$2,247,140 | \$142,060 | \$15,930 | \$0 | \$0 | \$5,122,880 | \$61,500,480 |
| Fremont | 660,750 | 6,560,970 | 2,365,920 | 250,700 | 10,160 | 19,570 | 0 | 500 | 1,024,310 | 10,992,780 |
| Fremont | 94,080 | 456,360 | 24,860 | 0 | 4,750 | 80 | 0 | 0 | 23,170 | 603,300 |
| Fremont | 137,350 | 213,190 | 15,360 | 0 | 830 | 490 | 0 | 2,240 | 13,920 | 383,380 |
| Fremont | 87,300 | 519,610 | 8,140 | 0 | 7,400 | 20 | 0 | 0 | 95,630 | 718,100 |
| Fremont | 274,800 | 962,380 | 18,150 | 0 | 2,230 | 1,450 | 0 | 0 | 140,810 | 1,399,820 |
| Fremont Total | \$3,476,060 | \$41,381,610 | \$21,513,720 | \$2,497,840 | \$167,430 | \$37,540 | \$0 | \$2,740 | \$6,420,720 | \$75,497,860 |
| Garfield | \$4,178,250 | \$35,532,040 | \$44,641,500 | \$159,920 | \$760 | \$30 | \$0 | \$0 | \$4,038,970 | \$88,552,470 |
| Garfield | 1,255,900 | 14,394,200 | 7,643,100 | 301,510 | 23,170 | 10 | 0 | 0 | 9,971,600 | 33,589,490 |
| Garfield | 2,978,540 | 17,870,960 | 10,851,290 | 0 | 62,250 | 70 | 0 | 0 | 1,546,360 | 33,210,470 |
| Garfield | 1,253,210 | 4,822,470 | 1,208,750 | 0 | 33,380 | 10 | 0 | 0 | 758,630 | 6,078,450 |
| Garfield | 545,650 | 1,223,380 | 1,347,380 | 0 | 1,270 | 8,760 | 0 | 0 | 265,620 | 3,392,060 |
| Garfield | 459,150 | 3,030,490 | 891,100 | 0 | 7,710 | 20 | 0 | 0 | 721,030 | 5,109,500 |
| Garfield Total | \$10,572,700 | \$76,873,540 | \$66,583,120 | \$461,430 | \$128,540 | \$8,900 | \$0 | \$0 | \$17,302,210 | \$171,930,440 |

1996
CITIES & TOWNS ASSESSED VALUATION BY CLASS

| COUNTY | CITY/TOWN | 1996 ASSESSED VALUATION BY CLASS | | | | | | | TOTAL TAXABLE | | |
|------------------------|-----------------------|----------------------------------|----------------------|----------------------|--------------------|--------------------|-------------------|-----------------|----------------------|------------------------|----------------------|
| | | VACANT LAND | RESIDENTIAL | COMMERCIAL | INDUSTRIAL | AGRI-CULTURAL | NATURAL RESOURCES | PRODUCING MINES | | OIL & GAS | STATE ASSESSED |
| Glipin | Black Hawk | \$6,121,710 | \$909,830 | \$18,639,860 | \$0 | \$0 | \$456,760 | \$0 | \$0 | \$100,270 | \$26,228,430 |
| | Central City | 12,328,030 | 1,780,820 | 56,812,150 | 0 | 0 | 512,000 | 0 | 0 | 1,365,550 | 72,798,350 |
| | Glipin Total | \$18,449,740 | \$2,690,450 | \$75,452,010 | \$0 | \$0 | \$968,760 | \$0 | \$0 | \$1,465,820 | \$99,026,780 |
| Grand | Winter Park | \$4,004,560 | \$11,171,050 | \$7,477,450 | \$0 | \$0 | \$0 | \$0 | \$0 | \$1,112,490 | \$23,765,550 |
| | Fraser | 1,638,830 | 3,397,810 | 2,654,030 | 0 | 16,890 | 0 | 0 | 0 | 135,740 | 8,043,300 |
| | Granby | 673,010 | 2,181,150 | 3,343,870 | 0 | 18,390 | 280 | 0 | 0 | 1,564,150 | 7,780,860 |
| | Grand Lake | 1,779,780 | 6,341,040 | 3,201,630 | 0 | 130 | 0 | 0 | 0 | 299,730 | 11,622,310 |
| | Hot Sulphur Springs | 254,960 | 911,960 | 572,290 | 0 | 670 | 0 | 0 | 0 | 290,320 | 2,030,200 |
| | Kremmling | 412,140 | 2,438,070 | 1,828,610 | 887,990 | 20 | 150 | 0 | 0 | 368,860 | 5,935,840 |
| Grand Total | \$8,763,280 | \$28,441,080 | \$19,277,880 | \$887,990 | \$36,100 | \$440 | \$0 | \$0 | \$3,771,290 | \$59,178,060 | |
| Gunnison | Crested Butte | \$5,386,320 | \$14,324,120 | \$11,485,690 | \$188,690 | \$1,640 | \$140 | \$0 | \$0 | \$1,298,730 | \$32,685,330 |
| | Gunnison | 1,418,680 | 11,198,590 | 16,763,690 | 481,450 | 29,000 | 1,650 | 0 | 0 | 3,430,570 | 33,323,630 |
| | Mt. Crested Butte | 9,036,510 | 17,666,250 | 9,648,280 | 0 | 0 | 0 | 0 | 0 | 365,670 | 36,736,710 |
| | Marble | 706,120 | 501,000 | 129,140 | 0 | 0 | 0 | 0 | 0 | 9,170 | 1,345,430 |
| | Pitkin | 389,400 | 909,130 | 161,810 | 180 | 0 | 0 | 0 | 0 | 26,290 | 1,488,810 |
| | Gunnison Total | \$16,937,030 | \$44,619,090 | \$38,188,610 | \$670,320 | \$30,640 | \$1,790 | \$0 | \$0 | \$5,130,430 | \$105,577,910 |
| Hinsdale | Lake City | \$1,062,110 | \$2,022,880 | \$1,370,690 | \$13,920 | \$0 | \$0 | \$0 | \$0 | \$324,070 | \$4,793,670 |
| Huerfano | Walsenburg | \$568,620 | \$4,216,900 | \$2,835,580 | \$126,830 | \$7,210 | \$0 | \$0 | \$0 | \$7,246,930 | \$15,002,070 |
| | La Veta | 1,084,330 | 1,978,050 | 1,088,450 | 0 | 120 | 3,400 | 0 | 0 | 114,360 | 4,268,710 |
| Huerfano Total | \$1,652,950 | \$6,194,950 | \$3,924,030 | \$126,830 | \$7,330 | \$3,400 | \$0 | \$0 | \$7,381,290 | \$19,270,780 | |
| Jackson | Walden | \$54,340 | \$1,223,780 | \$831,940 | \$18,690 | \$0 | \$0 | \$0 | \$0 | \$260,170 | \$2,388,920 |
| Jefferson | Avada | \$17,003,610 | \$382,097,240 | \$87,298,120 | \$22,312,940 | \$656,530 | \$0 | \$0 | \$0 | \$22,094,860 | \$531,463,300 |
| | Broomfield | 669,280 | 5,867,250 | 6,080,850 | 6,574,590 | 20,780 | 0 | 0 | 0 | 300,090 | 19,512,840 |
| | Edgewater | 51,770 | 12,633,310 | 7,558,350 | 11,250 | 0 | 0 | 0 | 0 | 860,450 | 21,115,130 |
| | Golden | 6,782,370 | 54,506,800 | 30,647,520 | 30,111,480 | 1,340 | 1,365,890 | 0 | 0 | 12,693,390 | 136,108,790 |
| | Lakewood | 22,437,440 | 539,530,650 | 300,051,360 | 19,155,880 | 81,060 | 10,610 | 0 | 0 | 54,219,540 | 935,486,540 |
| | Littleton | 273,660 | 0 | 0 | 0 | 0 | 0 | 0 | 0 | 0 | 273,660 |
| | Mountain View | 11,440 | 1,838,770 | 1,076,210 | 0 | 0 | 0 | 0 | 0 | 125,560 | 3,052,000 |
| | Westminster | 10,040,300 | 155,148,700 | 85,846,140 | 8,322,060 | 103,600 | 2,450 | 0 | 0 | 7,044,810 | 268,508,060 |
| | Wheat Ridge | 3,883,970 | 115,520,430 | 63,203,550 | 35,914,560 | 391,110 | 0 | 0 | 0 | 7,050,400 | 225,964,040 |
| | Bow Mar | 159,080 | 3,005,490 | 0 | 0 | 0 | 0 | 0 | 0 | 34,000 | 3,197,570 |
| | Lakeside | 400 | 26,930 | 6,866,250 | 0 | 0 | 0 | 0 | 0 | 25,800 | 6,919,380 |
| | Morrison | 318,650 | 1,637,450 | 874,810 | 37,660 | 1,140 | 1,397,150 | 0 | 0 | 99,000 | 4,366,880 |
| Superior | 19,720 | 0 | 0 | 0 | 940 | 0 | 0 | 0 | 400 | 21,060 | |
| Jefferson Total | \$61,650,690 | \$1,271,813,020 | \$589,503,160 | \$122,440,460 | \$1,256,500 | \$2,776,100 | \$0 | \$0 | \$104,548,320 | \$2,153,988,250 | |

1996

CITIES & TOWNS ASSESSED VALUATION BY CLASS

| COUNTY | VACANT LAND | RESIDENTIAL | COMMERCIAL | INDUSTRIAL | AGRI-CULTURAL | NATURAL RESOURCES | PRODUCING MINES | OIL & GAS | STATE ASSESSED | TOTAL TAXABLE |
|------------------|--------------|---------------|---------------|---------------|---------------|-------------------|-----------------|-----------|----------------|-----------------|
| Kiowa | \$13,740 | \$867,820 | \$512,160 | \$0 | \$1,790 | \$0 | \$0 | \$0 | \$152,470 | \$1,547,980 |
| Kiowa | 6,160 | 53,550 | 33,530 | 0 | 53,800 | 0 | 0 | 0 | 100,010 | 247,050 |
| Kiowa | 7,780 | 38,080 | 54,930 | 0 | 131,800 | 0 | 0 | 0 | 112,810 | 345,400 |
| Kiowa Total | \$27,680 | \$859,450 | \$600,620 | \$0 | \$187,390 | \$0 | \$0 | \$0 | \$365,290 | \$2,140,430 |
| Kit Carson | \$427,450 | \$5,152,450 | \$4,847,400 | \$94,220 | \$10,690 | \$240 | \$0 | \$0 | \$297,040 | \$10,829,490 |
| Kit Carson | 30,970 | 201,240 | 158,880 | 0 | 14,170 | 0 | 0 | 0 | 20,180 | 425,440 |
| Kit Carson | 37,060 | 755,480 | 737,450 | 99,190 | 48,450 | 120 | 0 | 0 | 109,850 | 1,787,600 |
| Kit Carson | 32,120 | 207,030 | 562,740 | 0 | 27,970 | 60 | 0 | 0 | 61,130 | 891,050 |
| Kit Carson | 46,050 | 908,010 | 1,012,030 | 6,210 | 5,460 | 1,320 | 0 | 0 | 118,270 | 2,096,350 |
| Kit Carson | 4,880 | 75,360 | 59,280 | 0 | 200 | 240 | 0 | 0 | 14,030 | 153,990 |
| Kit Carson Total | \$578,530 | \$7,297,570 | \$7,377,780 | \$199,620 | \$108,940 | \$1,980 | \$0 | \$0 | \$620,500 | \$16,182,920 |
| Leake | \$517,170 | \$5,969,460 | \$3,238,290 | \$27,950 | \$0 | \$43,460 | \$0 | \$0 | \$1,425,340 | \$11,219,670 |
| La Plata | \$5,843,670 | \$59,355,190 | \$78,360,280 | \$1,222,780 | \$0 | \$40 | \$0 | \$0 | \$9,140,220 | \$151,722,180 |
| La Plata | 387,060 | 4,584,500 | 2,361,130 | 154,310 | 4,300 | 0 | 0 | 47,910 | 1,488,960 | 9,028,170 |
| La Plata | 116,110 | 1,230,510 | 1,009,760 | 7,990 | 0 | 0 | 0 | 0 | 133,560 | 2,497,930 |
| La Plata Total | \$6,146,840 | \$65,170,200 | \$79,731,170 | \$1,385,080 | \$4,300 | \$40 | \$0 | \$47,910 | \$10,762,740 | \$163,248,280 |
| Larimer | \$31,547,240 | \$399,930,510 | \$220,797,310 | \$141,294,360 | \$971,810 | \$5,400 | \$0 | \$0 | \$18,542,270 | \$813,088,900 |
| Larimer | 13,827,370 | 164,887,070 | 91,598,100 | 20,987,399 | 310,080 | 480 | 0 | 0 | 6,316,540 | 289,728,039 |
| Larimer | 875,620 | 14,633,120 | 7,082,220 | 801,270 | 20,850 | 30 | 0 | 0 | 796,110 | 24,209,220 |
| Larimer | 5,578,120 | 29,949,010 | 29,960,940 | 36,360 | 940 | 0 | 0 | 0 | 1,346,060 | 66,871,430 |
| Larimer | 56,540 | 729,080 | 154,080 | 69,400 | 1,600 | 0 | 0 | 0 | 53,690 | 1,064,390 |
| Larimer | 918,660 | 4,424,030 | 668,970 | 305,000 | 17,780 | 1,340 | 0 | 0 | 388,350 | 6,702,130 |
| Larimer Total | \$52,601,550 | \$614,552,820 | \$350,262,620 | \$183,493,789 | \$1,323,060 | \$7,250 | \$0 | \$0 | \$29,423,020 | \$1,211,664,109 |
| Las Animas | \$1,276,910 | \$12,976,080 | \$9,251,380 | \$107,090 | \$7,250 | \$0 | \$0 | \$0 | \$2,538,220 | \$26,156,930 |
| Las Animas | 58,710 | 532,160 | 159,550 | 0 | 790 | 0 | 0 | 0 | 436,580 | 1,186,810 |
| Las Animas | 32,890 | 60,700 | 590 | 0 | 620 | 0 | 0 | 0 | 73,090 | 167,890 |
| Las Animas | 16,250 | 169,170 | 1,950 | 0 | 1,500 | 0 | 0 | 0 | 9,140 | 197,010 |
| Las Animas | 46,790 | 68,420 | 42,690 | 0 | 2,500 | 0 | 0 | 0 | 5,010 | 165,410 |
| Las Animas Total | \$1,431,550 | \$13,805,550 | \$9,456,160 | \$107,090 | \$12,660 | \$0 | \$0 | \$0 | \$3,061,040 | \$27,874,050 |
| Lincoln | \$38,030 | \$257,770 | \$320,690 | \$0 | \$35,420 | \$0 | \$0 | \$0 | \$58,930 | \$710,840 |
| Lincoln | 20,820 | 158,720 | 168,270 | 0 | 17,780 | 0 | 0 | 0 | 67,290 | 430,890 |
| Lincoln | 61,530 | 1,015,070 | 688,290 | 0 | 7,110 | 0 | 0 | 0 | 384,850 | 2,156,850 |
| Lincoln | 328,850 | 3,295,810 | 5,670,320 | 57,480 | 20 | 0 | 0 | 0 | 877,720 | 10,230,200 |
| Lincoln Total | \$449,230 | \$4,725,370 | \$6,847,570 | \$57,480 | \$60,940 | \$0 | \$0 | \$0 | \$1,388,790 | \$13,528,780 |

1996
CITIES & TOWNS ASSESSED VALUATION BY CLASS

| COUNTY | VACANT LAND | RESIDENTIAL | COMMERCIAL | INDUSTRIAL | AGRI-CULTURAL | NATURAL RESOURCES | PRODUCING MINES | OIL & GAS | STATE ASSESSED | TOTAL TAXABLE |
|-----------------|--------------|---------------|---------------|--------------|---------------|-------------------|-----------------|-----------|----------------|---------------|
| Logan | \$358,450 | \$18,879,910 | \$18,435,530 | \$4,988,230 | \$208,350 | \$70 | \$0 | \$0 | \$4,252,670 | \$47,123,210 |
| Logan | 2,980 | 156,360 | 81,590 | 0 | 5,880 | 0 | 0 | 0 | 38,000 | 284,810 |
| Logan | 18,050 | 473,260 | 222,000 | 2,300 | 4,140 | 0 | 0 | 0 | 43,430 | 763,180 |
| Logan | 17,850 | 163,970 | 32,090 | 25,740 | 5,010 | 0 | 0 | 0 | 87,890 | 332,550 |
| Logan | 8,090 | 260,490 | 50,800 | 350,410 | 3,550 | 0 | 0 | 0 | 94,340 | 767,680 |
| Logan | 7,750 | 202,960 | 103,950 | 670 | 2,480 | 0 | 0 | 0 | 131,960 | 449,770 |
| Logan Total | \$413,170 | \$20,136,950 | \$18,925,960 | \$5,367,350 | \$228,410 | \$70 | \$0 | \$0 | \$4,648,290 | \$49,721,200 |
| Mesa | \$677,050 | \$10,087,820 | \$3,879,740 | \$237,240 | \$152,610 | \$190 | \$0 | \$0 | \$1,396,090 | \$16,430,740 |
| Mesa | 10,980,190 | 113,983,100 | 115,710,820 | 13,791,310 | 285,550 | 180 | 0 | 5,390 | 14,251,560 | 269,008,100 |
| Mesa | 43,590 | 66,420 | 280,750 | 0 | 6,630 | 10 | 0 | 0 | 502,690 | 910,090 |
| Mesa | 90,320 | 410,600 | 101,260 | 0 | 450 | 80 | 0 | 0 | 294,370 | 897,080 |
| Mesa | 181,460 | 5,423,020 | 1,211,310 | 65,830 | 58,020 | 0 | 0 | 0 | 839,480 | 7,778,120 |
| Mesa Total | \$11,972,610 | \$129,970,960 | \$121,193,880 | \$14,094,380 | \$503,260 | \$460 | \$0 | \$5,390 | \$17,284,190 | \$295,025,130 |
| Mineral | \$158,160 | \$867,450 | \$629,300 | \$41,390 | \$0 | \$0 | \$0 | \$0 | \$475,250 | \$2,171,550 |
| Moffat | \$1,170,560 | \$15,715,980 | \$11,222,880 | \$400,100 | \$10,810 | \$150 | \$0 | \$0 | \$3,423,030 | \$31,943,520 |
| Moffat | 144,530 | 260,870 | 167,010 | 1,320 | 4,300 | 0 | 0 | 0 | 79,430 | 657,460 |
| Moffat Total | \$1,315,090 | \$15,976,860 | \$11,389,890 | \$401,420 | \$15,110 | \$150 | \$0 | \$0 | \$3,502,460 | \$32,600,980 |
| Montezuma | \$1,908,840 | \$17,151,440 | \$16,939,070 | \$642,600 | \$37,890 | \$0 | \$0 | \$0 | \$3,353,140 | \$40,032,970 |
| Montezuma | 306,310 | 2,068,510 | 1,538,650 | 103,750 | 440 | 0 | 0 | 0 | 115,500 | 4,129,160 |
| Montezuma | 168,110 | 2,327,140 | 1,621,860 | 205,940 | 2,230 | 0 | 0 | 0 | 368,430 | 4,693,610 |
| Montezuma Total | \$2,383,260 | \$21,545,090 | \$20,097,580 | \$952,180 | \$40,550 | \$0 | \$0 | \$0 | \$3,837,070 | \$48,855,740 |
| Montrose | \$3,826,890 | \$32,803,900 | \$31,450,990 | \$5,707,250 | \$202,450 | \$20 | \$0 | \$0 | \$7,542,020 | \$81,533,520 |
| Montrose | 87,880 | 2,420,310 | 1,199,010 | 414,790 | 11,000 | 0 | 0 | 0 | 1,632,470 | 5,965,460 |
| Montrose | 54,660 | 1,072,250 | 278,000 | 11,980 | 14,220 | 0 | 0 | 0 | 584,200 | 2,015,210 |
| Montrose | 149,180 | 702,960 | 711,870 | 230 | 1,830 | 20 | 0 | 0 | 229,620 | 1,796,710 |
| Montrose Total | \$4,118,610 | \$38,998,420 | \$33,639,870 | \$6,134,150 | \$229,500 | \$40 | \$0 | \$0 | \$10,188,310 | \$91,309,900 |
| Morgan | \$802,750 | \$20,660,270 | \$16,353,110 | \$25,446,610 | \$2,680 | \$20 | \$0 | \$0 | \$2,600,120 | \$66,665,560 |
| Morgan | 349,180 | 8,296,640 | 6,465,500 | 4,859,300 | 21,760 | 3,210 | 0 | 0 | 12,656,600 | 32,652,190 |
| Morgan | 6,990 | 207,840 | 34,940 | 0 | 4,010 | 0 | 0 | 0 | 99,230 | 353,010 |
| Morgan | 39,910 | 957,870 | 80,750 | 17,320 | 0 | 0 | 0 | 0 | 44,540 | 1,140,390 |
| Morgan | 152,610 | 1,118,660 | 875,420 | 29,100 | 4,340 | 0 | 0 | 0 | 120,950 | 2,401,180 |
| Morgan Total | \$1,151,440 | \$31,241,480 | \$23,909,720 | \$30,352,330 | \$32,790 | \$3,230 | \$0 | \$0 | \$15,521,340 | \$102,212,330 |

1996
CITIES & TOWNS ASSESSED VALUATION BY CLASS

| COUNTY | VACANT LAND | RESIDENTIAL | COMMERCIAL | INDUSTRIAL | AGRI-CULTURAL | NATURAL RESOURCES | PRODUCING MINES | OIL & GAS | STATE ASSESSED | TOTAL TAXABLE |
|----------------|--------------|---------------|---------------|-------------|---------------|-------------------|-----------------|-----------|----------------|---------------|
| Otero | \$375,930 | \$9,468,150 | \$8,338,600 | \$884,810 | \$2,050 | \$0 | \$0 | \$0 | \$564,650 | \$19,734,190 |
| Otero | 108,060 | 4,423,780 | 2,555,570 | 57,930 | 5,470 | 0 | 0 | 0 | 728,670 | 7,877,480 |
| Otero | 11,310 | 228,390 | 40,850 | 0 | 2,540 | 0 | 0 | 0 | 28,160 | 309,250 |
| Otero | 19,070 | 1,600,160 | 701,880 | 63,240 | 0 | 0 | 0 | 0 | 190,980 | 2,575,330 |
| Otero | 12,710 | 280,720 | 112,310 | 0 | 10,690 | 0 | 0 | 0 | 113,650 | 530,080 |
| Otero | 17,810 | 1,007,980 | 213,070 | 0 | 1,210 | 0 | 0 | 0 | 50,710 | 1,290,780 |
| Otero Total | \$542,890 | \$17,007,180 | \$11,962,280 | \$1,105,980 | \$21,960 | \$0 | \$0 | \$0 | \$1,676,820 | \$32,317,110 |
| Ourray | \$1,111,810 | \$5,799,060 | \$5,639,780 | \$35,350 | \$0 | \$980 | \$0 | \$0 | \$517,710 | \$13,304,690 |
| Ourray | 3,062,430 | 2,380,040 | 3,253,720 | 3,860 | 20,590 | 12,600 | 0 | 0 | 758,100 | 9,491,340 |
| Ourray Total | \$4,174,240 | \$8,179,100 | \$9,093,500 | \$39,210 | \$20,590 | \$13,580 | \$0 | \$0 | \$1,275,810 | \$22,796,030 |
| Park | \$236,650 | \$748,900 | \$188,550 | \$4,090 | \$0 | \$0 | \$0 | \$0 | \$47,760 | \$1,225,950 |
| Park | 183,590 | 1,715,820 | 1,480,350 | 111,530 | 530 | 0 | 0 | 0 | 519,730 | 4,021,550 |
| Park Total | \$430,240 | \$2,464,720 | \$1,668,900 | \$115,620 | \$530 | \$0 | \$0 | \$0 | \$567,490 | \$5,247,500 |
| Phillips | \$49,020 | \$4,101,060 | \$2,611,460 | \$66,370 | \$19,350 | \$0 | \$0 | \$0 | \$649,780 | \$7,497,040 |
| Phillips | 64,600 | 1,376,530 | 1,217,830 | 53,480 | 3,610 | 0 | 0 | 0 | 163,670 | 2,879,720 |
| Phillips | 4,530 | 44,530 | 464,340 | 60 | 35,370 | 0 | 0 | 0 | 58,190 | 607,020 |
| Phillips Total | \$118,150 | \$5,522,120 | \$4,283,630 | \$119,910 | \$58,330 | \$0 | \$0 | \$0 | \$871,640 | \$10,983,780 |
| Pitkin | \$21,336,620 | \$213,759,440 | \$174,607,490 | \$7,070 | \$0 | \$8,010 | \$0 | \$0 | \$4,359,840 | \$414,078,470 |
| Pitkin | 30,525,040 | 120,116,420 | 37,008,730 | 0 | 0 | 0 | 0 | 0 | 1,261,900 | 188,912,080 |
| Pitkin | 1,575,710 | 4,966,400 | 4,028,450 | 339,530 | 22,630 | 0 | 0 | 0 | 44,360 | 10,977,080 |
| Pitkin Total | \$53,437,370 | \$338,842,260 | \$215,644,670 | \$346,600 | \$22,630 | \$8,010 | \$0 | \$0 | \$5,666,100 | \$613,967,640 |
| Prowers | \$471,200 | \$10,196,620 | \$9,192,670 | \$1,764,930 | \$166,040 | \$1,810 | \$0 | \$0 | \$593,480 | \$22,376,750 |
| Prowers | 44,090 | 343,800 | 235,960 | 0 | 16,120 | 0 | 0 | 0 | 74,080 | 714,050 |
| Prowers | 15,000 | 38,090 | 21,090 | 0 | 9,620 | 0 | 0 | 0 | 15,760 | 99,560 |
| Prowers | 35,730 | 776,960 | 438,180 | 12,690 | 25,040 | 0 | 0 | 0 | 413,700 | 1,702,300 |
| Prowers | 46,080 | 427,280 | 228,220 | 13,280 | 15,400 | 0 | 0 | 0 | 16,050 | 746,320 |
| Prowers Total | \$612,100 | \$11,762,750 | \$10,116,120 | \$1,790,910 | \$232,220 | \$1,810 | \$0 | \$0 | \$1,103,070 | \$25,638,980 |
| Pueblo | \$11,886,900 | \$200,696,700 | \$126,865,690 | \$6,428,080 | \$191,650 | \$54,460 | \$0 | \$0 | \$25,312,840 | \$373,436,520 |
| Pueblo | 18,080 | 383,840 | 61,160 | 40,090 | 70 | 0 | 0 | 0 | 198,070 | 711,310 |
| Pueblo | 6,460 | 366,210 | 146,520 | 9,120 | 10 | 0 | 0 | 0 | 137,490 | 669,810 |
| Pueblo Total | \$11,911,440 | \$201,458,750 | \$127,075,570 | \$8,477,290 | \$191,730 | \$54,460 | \$0 | \$0 | \$25,648,400 | \$374,817,640 |

1996
CITIES & TOWNS ASSESSED VALUATION BY CLASS

| COUNTY | VACANT LAND | RESIDENTIAL | COMMERCIAL | INDUSTRIAL | AGRI-CULTURAL | NATURAL RESOURCES | PRODUCING MINES | OIL & GAS | STATE ASSESSED | TOTAL TAXABLE |
|-----------------------------|--------------|--------------|--------------|-------------|---------------|-------------------|-----------------|-------------|----------------|---------------|
| Rio Blanco | \$338,840 | \$4,067,140 | \$2,380,320 | \$61,270 | \$19,380 | \$0 | \$0 | \$0 | \$747,980 | \$7,614,930 |
| Rio Blanco Rangely | 552,080 | 3,887,190 | 2,379,350 | 116,680 | 1,630 | 4,620 | 0 | 1,162,820 | 383,480 | 6,467,850 |
| Rio Blanco Total | \$690,920 | \$7,934,330 | \$4,759,670 | \$177,950 | \$21,010 | \$4,620 | \$0 | \$1,162,820 | \$1,131,460 | \$16,082,780 |
| Rio Grande | \$262,950 | \$6,511,990 | \$4,952,200 | \$190,500 | \$2,530 | \$10 | \$0 | \$0 | \$988,760 | \$12,908,940 |
| Rio Grande Center | 37,290 | 9,210 | 2,392,370 | 0 | 0 | 0 | 0 | 0 | 25,020 | 2,463,690 |
| Rio Grande Del Norte | 114,700 | 1,957,100 | 1,337,030 | 0 | 2,140 | 10 | 0 | 0 | 523,060 | 3,934,040 |
| Rio Grande South Fork | 1,513,900 | 3,260,980 | 2,310,460 | 1,062,260 | 6,870 | 260 | 0 | 0 | 60,740 | 8,215,470 |
| Rio Grande Total | \$1,928,840 | \$11,739,280 | \$10,992,060 | \$1,252,760 | \$11,540 | \$260 | \$0 | \$0 | \$1,597,580 | \$27,522,340 |
| Routt | \$26,689,850 | \$91,250,500 | \$63,395,640 | \$1,590,410 | \$12,510 | \$11,720 | \$0 | \$0 | \$7,128,160 | \$190,078,780 |
| Routt Hayden | 255,040 | 3,408,170 | 1,239,920 | 201,410 | 14,590 | 0 | 0 | 0 | 1,538,770 | 6,657,900 |
| Routt Oak Creek | 245,130 | 1,734,660 | 569,050 | 0 | 0 | 150 | 0 | 0 | 585,120 | 3,134,110 |
| Routt Yampa | 73,570 | 1,120,820 | 264,370 | 0 | 220 | 0 | 0 | 0 | 469,740 | 1,928,720 |
| Routt Total | \$27,263,590 | \$97,514,150 | \$65,468,980 | \$1,791,820 | \$27,320 | \$11,870 | \$0 | \$0 | \$9,722,780 | \$201,800,520 |
| Saguache | \$120,740 | \$45,220 | \$110 | \$0 | \$0 | \$1,130 | \$0 | \$0 | \$7,110 | \$174,310 |
| Saguache Center | 54,990 | 1,847,100 | 2,368,080 | 21,890 | 7,340 | 0 | 0 | 0 | 43,230 | 4,142,620 |
| Saguache Crestone | 95,060 | 132,600 | 41,385 | 0 | 60 | 60 | 0 | 0 | 3,430 | 272,595 |
| Saguache Moffat | 42,260 | 117,150 | 74,610 | 0 | 16,210 | 0 | 0 | 0 | 9,610 | 289,840 |
| Saguache Saguache | 73,060 | 689,400 | 352,140 | 14,580 | 0 | 0 | 0 | 0 | 71,770 | 1,200,950 |
| Saguache Total | \$386,110 | \$2,631,470 | \$2,836,325 | \$36,460 | \$23,610 | \$1,190 | \$0 | \$0 | \$135,150 | \$6,050,315 |
| San Juan | \$1,448,270 | \$2,341,360 | \$3,487,230 | \$47,140 | \$0 | \$0 | \$0 | \$0 | \$394,310 | \$7,718,310 |
| San Miguel | \$1,207,740 | \$716,010 | \$9,200 | \$0 | \$0 | \$100 | \$0 | \$0 | \$37,730 | \$1,969,780 |
| San Miguel Telluride | 18,069,820 | 45,031,100 | 28,470,930 | 0 | 0 | 0 | 0 | 0 | 2,072,820 | 93,644,670 |
| San Miguel Norwood | 110,870 | 1,497,550 | 1,247,140 | 0 | 70 | 0 | 0 | 0 | 57,870 | 2,913,500 |
| San Miguel Mountain Village | 49,253,930 | 27,168,980 | 12,787,660 | 0 | 0 | 0 | 0 | 0 | 308,030 | 89,518,600 |
| San Miguel Total | \$68,642,360 | \$74,413,640 | \$42,513,930 | \$0 | \$70 | \$100 | \$0 | \$0 | \$2,476,450 | \$188,046,550 |
| Sedgwick | \$37,710 | \$1,781,550 | \$1,380,020 | \$84,150 | \$3,830 | \$160 | \$0 | \$0 | \$908,070 | \$4,193,490 |
| Sedgwick Ovid | 9,970 | 264,340 | 364,450 | 0 | 0 | 0 | 0 | 0 | 229,230 | 867,980 |
| Sedgwick Sedgwick | 13,090 | 152,240 | 30,620 | 180 | 3,610 | 300 | 0 | 0 | 84,620 | 284,960 |
| Sedgwick Total | \$60,770 | \$2,198,130 | \$1,775,390 | \$84,330 | \$7,440 | \$460 | \$0 | \$0 | \$1,219,910 | \$5,346,430 |

1996
CITIES & TOWNS ASSESSED VALUATION BY CLASS

| COUNTY | VACANT LAND | RESIDENTIAL | COMMERCIAL | INDUSTRIAL | AGRI-CULTURAL | NATURAL RESOURCES | PRODUCING MINES | OIL & GAS | STATE ASSESSED | TOTAL TAXABLE |
|------------------|--------------|---------------|--------------|------------|---------------|-------------------|-----------------|-----------|----------------|---------------|
| Summit | \$18,875,270 | \$59,837,460 | \$47,812,930 | \$0 | \$0 | \$24,350 | \$0 | \$0 | \$2,785,340 | \$129,335,350 |
| Summit | 4,891,440 | 31,512,750 | 20,258,660 | 0 | 0 | 0 | 0 | 0 | 1,664,460 | 58,327,310 |
| Summit | 3,853,240 | 11,420,670 | 115,100 | 0 | 0 | 830 | 0 | 0 | 109,120 | 15,498,960 |
| Summit | 1,874,530 | 15,491,720 | 6,236,780 | 0 | 0 | 0 | 0 | 0 | 2,737,310 | 26,199,340 |
| Summit | 241,580 | 271,220 | 44,340 | 0 | 0 | 730 | 0 | 0 | 8,060 | 565,930 |
| Summit | 6,711,800 | 15,306,860 | 24,878,850 | 0 | 2,670 | 0 | 0 | 0 | 650,960 | 47,551,140 |
| Summit Total | \$36,247,860 | \$133,840,680 | \$89,405,660 | \$0 | \$2,670 | \$25,910 | \$0 | \$0 | \$7,955,260 | \$277,478,030 |
| Teller | \$3,800,230 | \$24,728,570 | \$11,403,690 | \$443,380 | \$3,610 | \$0 | \$0 | \$0 | \$2,057,960 | \$42,438,440 |
| Teller | 13,043,340 | 3,688,670 | 30,258,580 | 50,990 | 310 | 46,200 | 0 | 0 | 856,900 | 47,942,990 |
| Teller | 298,900 | 1,171,680 | 974,370 | 2,430 | 0 | 33,560 | 0 | 0 | 40,920 | 2,519,860 |
| Teller | 53,550 | 225,750 | 540 | 0 | 0 | 0 | 0 | 0 | 37,130 | 316,970 |
| Teller Total | \$17,194,020 | \$29,813,670 | \$42,637,180 | \$496,800 | \$3,920 | \$79,760 | \$0 | \$0 | \$2,992,910 | \$83,218,260 |
| Washington | \$79,220 | \$2,393,700 | \$1,615,670 | \$121,760 | \$1,290 | \$0 | \$0 | \$0 | \$671,120 | \$4,882,760 |
| Washington | 33,670 | 509,390 | 404,300 | 9,740 | 1,120 | 0 | 0 | 0 | 95,360 | 1,053,580 |
| Washington Total | \$112,890 | \$2,903,090 | \$2,019,970 | \$131,500 | \$2,410 | \$0 | \$0 | \$0 | \$766,480 | \$5,936,340 |

1996

CITIES & TOWNS ASSESSED VALUATION BY CLASS

| | VACANT LAND | RESIDENTIAL | COMMERCIAL | INDUSTRIAL | AGRI-CULTURAL | NATURAL RESOURCES | PRODUCING MINES | OIL & GAS | STATE ASSESSED | TOTAL TAXABLE |
|-------------------|---------------------|----------------------|----------------------|---------------------|--------------------|-------------------|-----------------|--------------------|---------------------|----------------------|
| Broomfield | \$45,390 | \$0 | \$0 | \$0 | \$42,960 | \$950 | \$0 | \$60,290 | \$57,820 | \$207,410 |
| Evans | 935,880 | 15,019,700 | 12,478,150 | 436,810 | 94,050 | 0 | 0 | 360,490 | 319,960 | 29,945,040 |
| Greeley | 7,882,450 | 176,217,810 | 124,066,840 | 27,218,700 | 958,720 | 9,800 | 0 | 2,008,950 | 17,390,410 | 355,753,680 |
| Longmont | 0 | 0 | 0 | 0 | 1,070 | 0 | 0 | 358,910 | 0 | 5,516,970 |
| Northglenn | 0 | 0 | 0 | 0 | 46,140 | 0 | 0 | 9,570 | 4,760 | 60,470 |
| Brighton | 194,680 | 95,470 | 1,081,280 | 330,030 | 76,080 | 0 | 0 | 0 | 290,680 | 2,068,220 |
| Dacono | 130,470 | 4,045,530 | 1,295,150 | 313,920 | 59,230 | 990 | 0 | 358,290 | 115,690 | 6,319,270 |
| Fort Lupton | 516,050 | 12,043,990 | 7,951,250 | 6,706,370 | 60,730 | 970 | 0 | 576,920 | 35,269,090 | 63,125,370 |
| Ault | 122,320 | 2,817,470 | 1,142,890 | 6,200 | 43,320 | 330 | 0 | 0 | 968,200 | 5,100,730 |
| Eaton | 429,240 | 7,308,780 | 3,226,480 | 948,840 | 43,050 | 0 | 0 | 32,820 | 333,530 | 12,322,740 |
| Erle | 950,650 | 5,467,910 | 1,178,210 | 131,230 | 75,240 | 3,750 | 0 | 392,160 | 83,670 | 8,282,820 |
| Firestone | 92,100 | 3,936,420 | 300,080 | 0 | 38,900 | 1,400 | 0 | 312,070 | 121,260 | 4,802,230 |
| Frederick | 554,950 | 4,291,340 | 2,099,780 | 842,510 | 216,800 | 27,260 | 0 | 1,724,290 | 998,480 | 10,755,420 |
| Garden City | 65,060 | 418,830 | 2,071,590 | 27,680 | 1,050 | 0 | 0 | 0 | 29,650 | 2,613,860 |
| Gilcrest | 44,830 | 1,800,170 | 319,780 | 0 | 81,750 | 0 | 0 | 28,840 | 354,500 | 2,629,870 |
| Grover | 18,280 | 154,660 | 43,980 | 14,240 | 17,480 | 0 | 0 | 0 | 1,160 | 249,800 |
| Hudson | 213,930 | 1,928,990 | 661,090 | 648,350 | 46,570 | 1,310 | 0 | 658,320 | 4,158,560 | 7,936,750 |
| Johnstown | 603,330 | 5,009,690 | 1,249,220 | 116,200 | 17,510 | 360 | 0 | 740 | 939,700 | 7,936,750 |
| Koonesburg | 101,890 | 1,657,010 | 703,780 | 3,050 | 31,390 | 0 | 0 | 0 | 108,320 | 2,605,440 |
| Kersey | 48,800 | 2,159,070 | 498,520 | 57,120 | 7,080 | 0 | 0 | 0 | 1,391,180 | 4,161,770 |
| La Salle | 68,360 | 4,426,620 | 1,956,120 | 171,010 | 18,020 | 20 | 0 | 212,140 | 678,310 | 7,530,600 |
| Lochbuie | 67,860 | 2,306,970 | 44,990 | 0 | 20,950 | 0 | 0 | 94,250 | 199,750 | 2,734,770 |
| Mead | 778,150 | 5,268,790 | 1,136,570 | 1,073,420 | 143,340 | 1,290 | 0 | 64,930 | 427,980 | 8,894,470 |
| Milliken | 508,690 | 2,771,840 | 574,790 | 0 | 297,540 | 2,040 | 0 | 898,930 | 359,790 | 5,413,020 |
| Nunn | 77,590 | 577,640 | 135,350 | 0 | 88,650 | 1,300 | 0 | 0 | 487,020 | 1,367,550 |
| Pierce | 58,650 | 1,418,300 | 620,480 | 76,760 | 79,340 | 0 | 0 | 329,630 | 597,500 | 3,180,660 |
| Platteville | 144,240 | 3,838,280 | 2,272,780 | 116,260 | 31,670 | 10 | 0 | 268,320 | 661,320 | 7,330,880 |
| Raymer | 4,570 | 111,600 | 57,070 | 0 | 8,960 | 0 | 0 | 0 | 22,890 | 205,090 |
| Severance | 167,050 | 586,030 | 211,390 | 20,900 | 22,000 | 0 | 0 | 0 | 44,980 | 1,052,350 |
| Windsor | 1,954,520 | 20,846,970 | 5,849,210 | 8,410,640 | 366,850 | 736,920 | 0 | 3,690 | 1,362,050 | 39,530,650 |
| Weld Total | \$16,779,990 | \$286,523,880 | \$178,383,810 | \$47,670,240 | \$3,036,440 | \$788,700 | \$0 | \$8,095,630 | \$64,277,970 | \$605,556,660 |
| Wray | \$99,980 | \$3,104,870 | \$3,447,790 | \$17,470 | \$3,790 | \$0 | \$0 | \$0 | \$315,440 | \$6,989,340 |
| Yuma | 177,410 | 4,933,800 | 4,550,820 | 15,220 | 57,160 | 20 | 0 | 0 | 518,750 | 10,253,180 |
| Eckley | 32,980 | 177,930 | 127,250 | 0 | 2,540 | 0 | 0 | 0 | 178,290 | 518,990 |
| Yuma Total | \$310,370 | \$8,216,600 | \$8,125,860 | \$32,690 | \$63,490 | \$20 | \$0 | \$0 | \$1,012,480 | \$17,761,510 |

Total \$840,865,515 \$9,277,253,389 \$7,073,411,052 \$1,304,602,936 \$59,296,435 \$8,543,120 \$788,700 \$1,978,300 \$1,084,791,390 \$19,174,530,117

1996

CITIES & TOWNS ASSESSED VALUATION BY CLASS

| | VACANT LAND | RESIDENTIAL | COMMERCIAL | INDUSTRIAL | AGRI- CULTURAL | NATURAL RESOURCES | PRODUCING MINES | OIL & GAS | STATE ASSESSED | TOTAL TAXABLE |
|----------------------|----------------|---------------|---------------|--------------|-------------------|----------------------|--------------------|--------------|-------------------|------------------|
| NTY CITIES AND TOWNS | | | | | | | | | | |
| Aurora | \$7,511,800 | \$55,084,650 | \$97,000,110 | \$7,593,660 | \$673,850 | \$690 | \$0 | \$147,060 | \$9,087,520 | \$177,279,540 |
| Aurora | 29,350,190 | 699,752,320 | 322,925,240 | 1,597,330 | 378,060 | 83,080 | 0 | 341,690 | 58,610,860 | 1,113,038,770 |
| Aurora | 0 | 0 | 0 | 0 | 2,360 | 0 | 0 | 0 | 0 | 2,360 |
| Total Aurora | \$96,861,990 | \$754,836,970 | \$419,925,350 | \$9,190,990 | \$1,254,270 | \$83,970 | \$0 | \$488,750 | \$67,678,390 | \$1,290,320,670 |
| Anvada | \$234,100 | \$10,174,010 | \$3,792,930 | \$0 | \$0 | \$0 | \$0 | \$0 | \$578,170 | \$14,779,210 |
| Anvada | 17,003,610 | 382,097,240 | 87,298,120 | 22,312,940 | 656,530 | 0 | 0 | 0 | 22,094,860 | 531,463,300 |
| Anvada Total | \$17,237,710 | \$392,271,250 | \$91,091,050 | \$22,312,940 | \$656,530 | \$0 | \$0 | \$0 | \$22,673,030 | \$546,242,510 |
| Basalt | \$3,355,640 | \$11,765,270 | \$9,361,630 | \$0 | \$1,030 | \$0 | \$0 | \$0 | \$1,011,780 | \$25,495,350 |
| Basalt | 1,575,710 | 4,966,400 | 4,028,450 | 339,530 | 22,630 | 0 | 0 | 0 | 44,360 | 10,977,080 |
| Basalt Total | \$4,931,350 | \$16,731,670 | \$13,390,080 | \$339,530 | \$23,660 | \$0 | \$0 | \$0 | \$1,056,140 | \$36,472,430 |
| Bow Mar | \$5,260 | \$6,846,790 | \$10,850 | \$0 | \$0 | \$0 | \$0 | \$0 | \$63,140 | \$6,926,040 |
| Bow Mar | 158,080 | 3,005,490 | 0 | 0 | 0 | 0 | 0 | 0 | 34,000 | 3,197,570 |
| Bow Mar Total | \$163,340 | \$9,852,280 | \$10,850 | \$0 | \$0 | \$0 | \$0 | \$0 | \$97,140 | \$10,123,610 |
| Brighton | \$2,934,760 | \$41,841,780 | \$30,867,460 | \$5,558,810 | \$592,860 | \$489,810 | \$0 | \$44,730 | \$6,218,150 | \$88,548,360 |
| Brighton | 194,680 | 95,470 | 1,081,280 | 330,030 | 76,080 | 0 | 0 | 0 | 290,680 | 2,068,220 |
| Brighton Total | \$3,129,440 | \$41,937,250 | \$31,948,740 | \$5,888,840 | \$668,940 | \$489,810 | \$0 | \$44,730 | \$6,508,830 | \$90,616,580 |
| Broomfield | \$3,626,870 | \$35,492,800 | \$4,223,370 | \$172,770 | \$209,750 | \$0 | \$0 | \$3,323,350 | \$52,370 | \$47,101,280 |
| Broomfield | 12,195,020 | 86,638,520 | 36,824,040 | 34,154,750 | 108,350 | 2,970 | 0 | 0 | 5,829,080 | 177,752,730 |
| Broomfield | 669,280 | 5,867,250 | 6,080,850 | 6,574,590 | 20,780 | 0 | 0 | 0 | 300,090 | 19,512,840 |
| Broomfield | 45,390 | 0 | 0 | 0 | 42,960 | 950 | 0 | 60,290 | 57,820 | 207,410 |
| Broomfield Total | \$16,538,560 | \$129,998,570 | \$47,128,260 | \$40,902,110 | \$381,840 | \$3,920 | \$0 | \$3,383,640 | \$6,239,360 | \$244,574,260 |
| Center | \$37,290 | \$9,210 | \$2,392,370 | \$0 | \$0 | \$0 | \$0 | \$0 | \$25,020 | \$2,463,890 |
| Center | 54,990 | 1,647,100 | 2,368,080 | 21,880 | 7,340 | 0 | 0 | 0 | 43,230 | 4,142,620 |
| Center Total | \$92,280 | \$1,656,310 | \$4,760,450 | \$21,880 | \$7,340 | \$0 | \$0 | \$0 | \$68,250 | \$6,606,510 |
| Erie | \$1,440,990 | \$782,140 | \$289,800 | \$1,220 | \$120,070 | \$790 | \$0 | \$245,650 | \$30,700 | \$2,911,360 |
| Erie | 950,650 | 5,467,910 | 1,178,210 | 131,230 | 75,240 | 3,750 | 0 | 392,180 | 83,670 | 8,282,820 |
| Erie Total | \$2,391,640 | \$6,250,050 | \$1,468,010 | \$132,450 | \$195,310 | \$4,540 | \$0 | \$637,810 | \$114,370 | \$11,194,180 |

1996

CITIES & TOWNS ASSESSED VALUATION BY CLASS

| | VACANT LAND | RESIDENTIAL | COMMERCIAL | INDUSTRIAL | AGRI- CULTURAL | NATURAL RESOURCES | PRODUCING MINES | OIL & GAS | STATE ASSESSED | TOTAL TAXABLE |
|-----------------------|----------------|---------------|---------------|--------------|-------------------|----------------------|--------------------|--------------|-------------------|------------------|
| Green Mountain Falls | \$440,600 | \$3,390,810 | \$533,960 | \$0 | \$200 | \$0 | \$0 | \$0 | \$230,360 | \$4,595,930 |
| Green Mountain Falls | 53,550 | 225,750 | 540 | 0 | 0 | 0 | 0 | 0 | 37,130 | 316,970 |
| Green Mtn Falls Total | \$494,150 | \$3,616,560 | \$534,500 | \$0 | \$200 | \$0 | \$0 | \$0 | \$267,490 | \$4,912,900 |
| Littleton | \$10,238,340 | \$168,408,810 | \$75,516,580 | \$7,324,790 | \$381,420 | \$1,060 | \$0 | \$0 | \$14,146,490 | \$276,015,490 |
| Littleton | 208,770 | 197,480 | 783,610 | 0 | 190 | 0 | 0 | 0 | 439,730 | 1,629,780 |
| Littleton | 273,660 | 0 | 0 | 0 | 0 | 0 | 0 | 0 | 0 | 273,660 |
| Littleton Total | \$10,720,770 | \$168,604,290 | \$76,300,190 | \$7,324,790 | \$381,610 | \$1,060 | \$0 | \$0 | \$14,586,220 | \$277,918,930 |
| Longmont | \$14,083,240 | \$242,396,880 | \$115,384,080 | \$57,766,280 | \$263,580 | \$630 | \$0 | \$2,330 | \$8,419,980 | \$438,317,000 |
| Longmont | 0 | 0 | 5,156,990 | 0 | 1,070 | 0 | 0 | 358,910 | 0 | 5,516,970 |
| Longmont Total | \$14,083,240 | \$242,396,880 | \$120,541,070 | \$57,766,280 | \$264,650 | \$630 | \$0 | \$361,240 | \$8,419,980 | \$443,833,970 |
| Northglenn | \$3,012,380 | \$83,716,950 | \$35,561,850 | \$2,970,440 | \$120 | \$70 | \$0 | \$0 | \$3,867,060 | \$129,128,870 |
| Northglenn | 0 | 0 | 0 | 0 | 46,140 | 0 | 0 | 9,570 | 4,760 | 60,470 |
| Northglenn Total | \$3,012,380 | \$83,716,950 | \$35,561,850 | \$2,970,440 | \$46,260 | \$70 | \$0 | \$9,570 | \$3,871,820 | \$129,189,340 |
| Superior | \$4,476,190 | \$23,879,810 | \$821,240 | \$3,890 | \$14,340 | \$290 | \$0 | \$0 | \$207,400 | \$29,403,160 |
| Superior | 19,720 | 0 | 0 | 0 | 940 | 0 | 0 | 0 | 400 | 21,060 |
| Superior Total | \$4,495,910 | \$23,879,810 | \$821,240 | \$3,890 | \$15,280 | \$290 | \$0 | \$0 | \$207,800 | \$29,424,220 |
| Westminster | \$10,737,270 | \$184,815,610 | \$68,867,120 | \$13,639,260 | \$137,640 | \$160 | \$0 | \$387,710 | \$24,482,640 | \$300,861,410 |
| Westminster | 10,040,300 | 155,148,700 | 65,846,140 | 8,322,060 | 103,600 | 2,450 | 0 | 0 | 7,044,810 | 268,508,060 |
| Westminster Total | \$20,777,570 | \$339,964,310 | \$134,713,260 | \$21,955,320 | \$241,240 | \$2,610 | \$0 | \$387,710 | \$31,527,450 | \$567,369,470 |

Section VII

**Exempt Real and Personal
Property by Class and County**

**EXEMPT
FEDERAL GOVERNMENT**

| County | Number of Parcels | | Value of Land | | Value of Improvements | | Value of Personal Property | | Total Value | |
|-------------|-------------------|-------|---------------|-------------|-----------------------|-------------|----------------------------|------------|-------------|-------------|
| | 1995 | 1996 | 1995 | 1996 | 1995 | 1996 | 1995 | 1996 | 1995 | 1996 |
| Adams | 56 | 62 | \$261,920 | \$263,300 | \$200 | \$200 | \$0 | \$0 | \$262,120 | \$263,500 |
| Alamosa | 188 | 190 | 1,059,910 | 1,076,230 | 439,360 | 520,810 | 0 | 0 | 1,499,270 | 1,597,040 |
| Arapahoe | 87 | 93 | 14,119,880 | 14,160,580 | 9,112,560 | 9,145,040 | 540 | 550 | 23,232,980 | 23,306,170 |
| Archuleta | 16 | 20 | 33,118,310 | 33,170,070 | 55,140 | 175,670 | 42,560 | 42,560 | 33,216,010 | 33,388,300 |
| Baca | 170 | 170 | 868,900 | 868,900 | 1,410 | 14,140 | 0 | 0 | 870,310 | 883,040 |
| Bent | 66 | 66 | 130,710 | 288,740 | 31,118,760 | 29,205,570 | 0 | 0 | 31,249,470 | 29,492,310 |
| Boulder | 382 | 384 | 500,987,020 | 500,724,630 | 637,090 | 763,110 | 10,707,850 | 10,719,670 | 512,331,960 | 512,207,410 |
| Chaffee | 41 | 47 | 25,246,900 | 25,254,580 | 18,340 | 18,340 | 0 | 0 | 25,265,240 | 25,272,920 |
| Cheyenne | 2 | 29 | 650 | 7,400 | 0 | 0 | 0 | 0 | 650 | 7,400 |
| Clear Creek | 2 | 2 | 6,247,300 | 6,247,300 | 217,500 | 217,500 | 0 | 0 | 6,464,800 | 6,464,800 |
| Conejos | 19 | 19 | 1,583,590 | 1,582,306 | 123,360 | 109,921 | 0 | 0 | 1,706,950 | 1,692,227 |
| Costilla | 2 | 2 | 300 | 300 | 13,860 | 13,860 | 0 | 0 | 14,160 | 14,160 |
| Crowley | 4,123 | 4,123 | 12,160 | 12,160 | 0 | 0 | 0 | 0 | 12,160 | 12,160 |
| Custer | 6 | 7 | 533,090 | 533,140 | 310 | 310 | 0 | 0 | 533,400 | 533,450 |
| Delta | 443 | 485 | 10,782,120 | 20,844,350 | 163,680 | 163,680 | 0 | 0 | 10,945,800 | 21,008,030 |
| Denver | 72 | 74 | 23,875,700 | 23,912,550 | 63,287,340 | 65,971,180 | 0 | 0 | 87,163,040 | 89,893,730 |
| Dolores | 0 | 23 | 1,667,680 | 1,668,820 | 0 | 0 | 0 | 0 | 1,667,680 | 1,668,820 |
| Douglas | 38 | 39 | 32,014,340 | 32,015,870 | 1,597,730 | 1,595,620 | 0 | 0 | 33,612,070 | 33,611,490 |
| Eagle | 149 | 154 | 11,127,780 | 11,148,440 | 647,040 | 648,810 | 0 | 0 | 11,774,820 | 11,797,250 |
| El Paso | 231 | 136 | 8,462,650 | 11,017,710 | 509,443,570 | 509,541,910 | 15,310,960 | 2,900 | 533,217,180 | 520,562,520 |
| Elbert | 12 | 12 | 19,640 | 19,640 | 0 | 0 | 260 | 260 | 19,900 | 19,900 |
| Fremont | 206 | 217 | 1,091,480 | 1,106,100 | 1,410 | 1,400 | 0 | 0 | 1,092,890 | 1,107,500 |
| Garfield | 30 | 237 | 825,080 | 1,566,070 | 551,270 | 551,270 | 0 | 0 | 1,376,350 | 2,117,340 |
| Gilpin | 7 | 7 | 460,380 | 460,380 | 136,500 | 136,500 | 0 | 0 | 596,880 | 596,880 |
| Grand | 53 | 58 | 60,505,320 | 61,001,750 | 20,410 | 20,420 | 0 | 0 | 60,525,730 | 61,022,170 |
| Gunnison | 105 | 105 | 161,943,250 | 161,943,250 | 936,420 | 936,420 | 247,840 | 247,840 | 163,127,510 | 163,127,510 |
| Hinsdale | 2 | 2 | 120,146,680 | 120,146,680 | 152,570 | 152,570 | 0 | 0 | 120,299,250 | 120,299,250 |
| Huerfano | 25 | 25 | 49,640 | 49,640 | 28,760 | 28,760 | 5,000 | 5,000 | 83,400 | 83,400 |
| Jackson | 11 | 11 | 35,596,000 | 35,596,000 | 95,080 | 95,080 | 0 | 0 | 35,691,080 | 35,691,080 |
| Jefferson | 0 | 93 | 0 | 9,236,160 | 0 | 1,634,280 | 0 | 0 | 0 | 10,870,440 |

| | | | | | | | | |
|---------------|----------------|------------------------|------------------------|----------------------|----------------------|---------------------|------------------------|------------------------|
| Kiowa | 129 | 4,090 | 0 | 0 | 0 | 0 | 4,090 | 4,090 |
| Kitt Carson | 29 | 20,260 | 5,560 | 0 | 0 | 0 | 25,820 | 25,820 |
| La Plata | 106 | 14,391,890 | 4,510,350 | 4,477,890 | 0 | 0 | 18,902,240 | 19,115,460 |
| Lake | 6 | 9,450 | 17,940 | 19,390 | 0 | 0 | 27,390 | 28,840 |
| Larimer | 2,039 | 109,616,050 | 14,373,540 | 14,967,010 | 988,360 | 998,240 | 124,977,950 | 128,869,780 |
| Las Animas | 54 | 494,210 | 490,100 | 490,100 | 0 | 0 | 984,310 | 1,100,520 |
| Lincoln | 24 | 7,580 | 0 | 0 | 0 | 0 | 7,580 | 7,580 |
| Logan | 29 | 58,500 | 337,650 | 337,650 | 0 | 0 | 398,150 | 398,150 |
| Mesa | 460 | 8,937,360 | 2,013,250 | 2,108,940 | 0 | 0 | 10,950,610 | 11,063,290 |
| Mineral | 2 | 1,410,040 | 160,000 | 160,000 | 0 | 0 | 1,570,040 | 1,570,040 |
| Moffat | 494 | 5,349,310 | 768,820 | 768,820 | 189,130 | 189,130 | 6,307,260 | 6,307,380 |
| Montezuma | 300 | 94,561,520 | 5,830,970 | 5,818,950 | 0 | 0 | 100,392,490 | 100,568,460 |
| Montrose | 63 | 2,502,840 | 65,510 | 97,850 | 0 | 0 | 2,573,860 | 163,360 |
| Morgan | 31 | 90,310 | 1,108,160 | 1,113,040 | 0 | 0 | 1,198,470 | 1,203,050 |
| Otero | 44 | 597,870 | 359,040 | 1,163,950 | 0 | 0 | 956,910 | 1,764,060 |
| Ouray | 8 | 3,584,400 | 0 | 25,060 | 0 | 0 | 3,584,400 | 3,594,680 |
| Park | 753,400 | 167,956,080 | 32,000 | 32,000 | 0 | 0 | 167,988,080 | 167,988,080 |
| Phillips | 15 | 0 | 1,097,310 | 1,097,310 | 12,940 | 12,940 | 1,110,250 | 1,110,250 |
| Pitkin | 16 | 3,025,560 | 617,700 | 621,960 | 0 | 0 | 3,643,260 | 3,668,240 |
| Prowers | 20 | 95,340 | 192,390 | 192,390 | 0 | 0 | 287,730 | 287,730 |
| Pueblo | 414 | 467,890 | 97,240 | 97,240 | 0 | 0 | 565,130 | 584,680 |
| Rio Blanco | 1 | 4,593,070 | 17,270 | 53,620 | 0 | 0 | 4,610,340 | 4,648,260 |
| Rio Grande | 127 | 22,473,510 | 535,400 | 562,960 | 0 | 0 | 23,008,910 | 23,052,100 |
| Routt | 16 | 161,530 | 387,360 | 358,720 | 0 | 0 | 548,890 | 745,930 |
| Saguache | 0 | 18,440 | 35,060 | 22,630 | 0 | 0 | 41,070 | 57,690 |
| San Juan | 3 | 18,424,910 | 19,140 | 19,140 | 0 | 0 | 18,444,050 | 18,444,050 |
| San Miguel | 24 | 7,889,140 | 28,590 | 2,990 | 0 | 0 | 7,917,730 | 7,890,360 |
| Sedgwick | 2 | 470 | 0 | 0 | 0 | 0 | 470 | 470 |
| Summit | 72 | 2,007,670 | 4,319,170 | 1,240 | 0 | 0 | 2,008,910 | 4,320,410 |
| Teller | 22 | 614,690 | 496,830 | 151,400 | 0 | 0 | 766,090 | 648,230 |
| Washington | 8 | 95,700 | 868,020 | 868,020 | 360,000 | 360,000 | 1,323,720 | 1,323,720 |
| Weird | 681 | 1,027,710 | 613,170 | 612,800 | 0 | 0 | 1,640,880 | 1,640,510 |
| Yuma | 19 | 65,670 | 40,610 | 40,610 | 10,100 | 10,100 | 116,380 | 116,380 |
| Totals | 765,194 | \$1,523,291,440 | \$1,550,271,046 | \$653,567,540 | \$658,051,611 | \$12,589,190 | \$2,204,734,520 | \$2,220,911,847 |

**EXEMPT
STATE OF COLORADO**

| County | Number of Parcels | | Value of Land | | | Value of Improvements | | | Value of Personal Property | | | Total Value | |
|-------------|-------------------|--------|---------------|------------|-------------|-----------------------|-----------|-----------|----------------------------|------|-------------|-------------|--|
| | 1995 | 1996 | 1995 | 1996 | 1995 | 1996 | 1995 | 1996 | 1995 | 1996 | 1995 | 1996 | |
| Adams | 154 | 167 | \$464,020 | \$488,180 | \$1,299,260 | \$1,095,600 | \$0 | \$0 | \$1,763,280 | \$0 | \$1,763,280 | \$1,583,780 | |
| Alamosa | 81 | 76 | 619,730 | 605,220 | 265,060 | 265,060 | 0 | 0 | 884,790 | 0 | 884,790 | 870,280 | |
| Arapahoe | 181 | 181 | 6,543,990 | 6,552,710 | 4,308,290 | 4,308,290 | 0 | 0 | 10,852,280 | 0 | 10,852,280 | 10,861,000 | |
| Archuleta | 13 | 13 | 241,460 | 243,130 | 54,980 | 54,980 | 6,300 | 6,300 | 302,740 | 0 | 302,740 | 304,410 | |
| Baca | 52 | 52 | 105,390 | 105,390 | 28,980 | 28,980 | 0 | 0 | 134,370 | 0 | 134,370 | 134,370 | |
| Bent | 339 | 336 | 672,920 | 642,000 | 65,110 | 61,530 | 0 | 0 | 738,030 | 0 | 738,030 | 703,530 | |
| Boulder | 136 | 145 | 34,166,990 | 34,187,480 | 30,113,450 | 30,167,800 | 7,227,420 | 7,225,470 | 71,507,860 | 0 | 71,507,860 | 71,580,750 | |
| Chaffee | 21 | 24 | 617,210 | 617,650 | 2,458,630 | 2,458,630 | 0 | 0 | 3,075,840 | 0 | 3,075,840 | 3,076,280 | |
| Cheyenne | 114 | 166 | 232,300 | 270,940 | 0 | 0 | 0 | 0 | 232,300 | 0 | 232,300 | 270,940 | |
| Clear Creek | 7 | 7 | 14,140 | 14,140 | 152,250 | 152,250 | 0 | 0 | 166,390 | 0 | 166,390 | 166,390 | |
| Conejos | 7 | 17 | 218,760 | 33,221 | 27,040 | 27,040 | 0 | 0 | 245,800 | 0 | 245,800 | 60,261 | |
| Costilla | 3 | 3 | 400 | 400 | 770 | 770 | 0 | 0 | 1,170 | 0 | 1,170 | 1,170 | |
| Crowley | 61,074 | 61,074 | 181,570 | 181,570 | 4,060,000 | 4,060,000 | 0 | 0 | 4,241,570 | 0 | 4,241,570 | 4,241,570 | |
| Custer | 6 | 6 | 31,530 | 31,530 | 4,590 | 4,590 | 0 | 0 | 36,120 | 0 | 36,120 | 36,120 | |
| Delta | 45 | 45 | 37,340 | 37,340 | 95,300 | 95,300 | 0 | 0 | 132,640 | 0 | 132,640 | 132,640 | |
| Denver | 377 | 396 | 25,270,880 | 27,129,110 | 74,410,250 | 79,546,550 | 0 | 0 | 99,681,130 | 0 | 99,681,130 | 106,675,660 | |
| Dolores | 0 | 22 | 17,200 | 75,710 | 0 | 0 | 0 | 0 | 17,200 | 0 | 17,200 | 75,710 | |
| Douglas | 323 | 321 | 3,553,540 | 4,014,310 | 688,220 | 688,220 | 50 | 50 | 4,221,810 | 0 | 4,221,810 | 4,682,580 | |
| Eagle | 45 | 45 | 208,730 | 209,740 | 333,580 | 333,580 | 0 | 0 | 543,310 | 0 | 543,310 | 543,320 | |
| El Paso | 458 | 501 | 6,650,620 | 6,795,380 | 2,325,760 | 2,746,310 | 29,220 | 29,220 | 9,005,600 | 0 | 9,005,600 | 9,570,910 | |
| Ebert | 153 | 153 | 716,330 | 714,110 | 9,470 | 9,580 | 0 | 0 | 725,800 | 0 | 725,800 | 723,690 | |
| Fremont | 85 | 85 | 1,492,840 | 1,492,840 | 316,740 | 316,740 | 0 | 0 | 1,809,580 | 0 | 1,809,580 | 1,808,580 | |
| Garfield | 71 | 71 | 1,217,010 | 1,207,960 | 1,901,770 | 1,901,770 | 0 | 0 | 3,118,780 | 0 | 3,118,780 | 3,109,730 | |
| Glipin | 81 | 81 | 526,920 | 526,920 | 28,000 | 28,000 | 0 | 0 | 554,920 | 0 | 554,920 | 554,920 | |
| Grand | 21 | 22 | 4,506,950 | 5,846,880 | 43,430 | 35,980 | 0 | 0 | 4,550,380 | 0 | 4,550,380 | 5,882,860 | |
| Gunnison | 27 | 27 | 949,980 | 949,980 | 8,196,450 | 8,196,450 | 1,335,350 | 1,335,350 | 10,481,780 | 0 | 10,481,780 | 10,481,780 | |
| Hinsdale | 5 | 5 | 1,054,220 | 1,054,220 | 7,750 | 7,750 | 0 | 0 | 1,061,970 | 0 | 1,061,970 | 1,061,970 | |
| Huerfano | 9 | 9 | 19,290 | 19,290 | 26,780 | 26,780 | 15,000 | 15,000 | 61,070 | 0 | 61,070 | 61,070 | |
| Jackson | 5 | 6 | 4,775,190 | 4,776,940 | 32,230 | 32,230 | 0 | 0 | 4,807,420 | 0 | 4,807,420 | 4,809,170 | |
| Jefferson | 0 | 121 | 0 | 3,931,710 | 0 | 9,989,370 | 0 | 0 | 0 | 0 | 0 | 13,921,080 | |

| | | | | | | | | | | | |
|---------------|----------------|----------------------|----------------------|----------------------|----------------------|---------------------|---------------------|----------------------|----------------------|------------|------------|
| Kiowa | 222 | 224,260 | 224,260 | 0 | 0 | 0 | 0 | 0 | 0 | 224,260 | 224,260 |
| Kitt Carson | 326 | 727,460 | 726,870 | 1,867,740 | 1,909,180 | 0 | 0 | 0 | 0 | 2,595,200 | 2,636,050 |
| La Plata | 40 | 4,290,270 | 4,290,270 | 24,451,770 | 24,451,770 | 0 | 0 | 0 | 0 | 28,742,040 | 28,742,040 |
| Lake | 2 | 8,120 | 8,120 | 0 | 0 | 0 | 0 | 0 | 0 | 8,120 | 8,120 |
| Larimer | 608 | 72,162,800 | 73,606,056 | 292,665,810 | 292,666,000 | 21,946,760 | 22,056,493 | 386,775,370 | 388,328,549 | | |
| Las Animas | 88 | 756,320 | 757,130 | 1,737,760 | 1,737,760 | 0 | 0 | 2,494,080 | 2,494,890 | | |
| Lincoln | 202 | 608,840 | 608,840 | 0 | 0 | 0 | 0 | 608,840 | 608,840 | | |
| Logan | 241 | 1,111,430 | 1,091,030 | 3,661,880 | 3,661,810 | 0 | 0 | 4,773,310 | 4,752,940 | | |
| Mesa | 81 | 650,920 | 660,760 | 10,038,370 | 10,041,600 | 0 | 0 | 10,689,290 | 10,702,360 | | |
| Mineral | 3 | 41,350 | 41,350 | 61,700 | 61,700 | 0 | 0 | 103,050 | 103,050 | | |
| Moffat | 224 | 815,330 | 813,450 | 421,430 | 421,430 | 341,160 | 341,160 | 1,577,920 | 1,578,040 | | |
| Montezuma | 78 | 1,128,680 | 1,160,400 | 140,100 | 171,820 | 0 | 0 | 1,268,780 | 1,332,220 | | |
| Montrose | 10 | 18,080 | 26,630 | 45,610 | 87,920 | 0 | 0 | 63,690 | 114,550 | | |
| Morgan | 181 | 574,430 | 572,230 | 478,700 | 478,700 | 0 | 0 | 1,053,130 | 1,050,930 | | |
| Otero | 94 | 585,460 | 578,220 | 2,044,410 | 2,044,410 | 0 | 0 | 2,629,870 | 2,622,630 | | |
| Ourray | 9 | 258,450 | 3,027,440 | 83,970 | 590,390 | 50,680 | 40,000 | 393,100 | 3,657,930 | | |
| Park | 98,935 | 14,495,760 | 14,495,760 | 8,980 | 8,980 | 0 | 0 | 14,504,740 | 14,504,740 | | |
| Phillips | 70 | 603,110 | 603,110 | 12,230 | 12,230 | 90,660 | 90,660 | 706,000 | 706,000 | | |
| Pitkin | 3 | 581,480 | 756,820 | 236,810 | 236,810 | 0 | 0 | 818,290 | 893,630 | | |
| Prowers | 219 | 1,181,690 | 1,182,520 | 23,340 | 953,700 | 0 | 0 | 1,205,030 | 2,136,220 | | |
| Pueblo | 1,005 | 2,163,680 | 2,149,270 | 1,471,410 | 1,471,410 | 0 | 0 | 3,635,090 | 3,620,680 | | |
| Rio Blanco | 32 | 264,850 | 222,540 | 220,330 | 182,280 | 0 | 0 | 485,180 | 404,820 | | |
| Rio Grande | 99 | 769,900 | 751,630 | 955,260 | 978,670 | 0 | 0 | 1,725,160 | 1,730,300 | | |
| Routt | 9 | 28,730 | 41,290 | 34,900 | 56,760 | 0 | 0 | 63,630 | 98,050 | | |
| Saguache | 0 | 38,320 | 38,770 | 140,960 | 140,960 | 0 | 0 | 179,280 | 179,730 | | |
| San Juan | 9 | 73,840 | 73,840 | 98,790 | 98,790 | 0 | 0 | 172,630 | 172,630 | | |
| San Miguel | 8 | 49,960 | 56,210 | 145,200 | 145,430 | 0 | 0 | 195,160 | 201,640 | | |
| Sedgwick | 63 | 350,860 | 350,860 | 0 | 0 | 0 | 0 | 350,860 | 350,860 | | |
| Summit | 38 | 350,940 | 320,860 | 66,600 | 66,590 | 0 | 0 | 417,540 | 387,450 | | |
| Teller | 97 | 1,861,780 | 1,093,750 | 51,180 | 51,530 | 13,070 | 0 | 1,926,030 | 1,145,280 | | |
| Washington | 314 | 2,566,500 | 2,566,500 | 650,400 | 650,400 | 14,500 | 14,500 | 3,231,400 | 3,231,400 | | |
| Weld | 558 | 1,475,300 | 1,394,220 | 114,280 | 97,710 | 0 | 0 | 1,589,580 | 1,491,930 | | |
| Yuma | 85 | 514,800 | 514,800 | 168,980 | 168,980 | 3,870 | 3,870 | 687,650 | 687,650 | | |
| Totals | 167,852 | \$206,442,150 | \$217,561,807 | \$473,333,040 | \$490,265,850 | \$31,074,040 | \$31,158,073 | \$710,849,230 | \$738,985,730 | | |

**EXEMPT
COLORADO COUNTIES**

| County | Number of Parcels | | Value of Land | | | Value of Improvements | | | Value of Personal Property | | | Total Value | |
|-------------|-------------------|-------|---------------|-------------|-------------|-----------------------|---------|---------|----------------------------|-------------|------|-------------|--|
| | 1995 | 1996 | 1995 | 1996 | 1995 | 1996 | 1995 | 1996 | 1995 | 1996 | 1995 | 1996 | |
| Adams | 1,301 | 1,312 | \$3,110,750 | \$3,430,100 | \$4,597,900 | \$4,683,990 | \$0 | \$0 | \$7,708,650 | \$8,094,090 | | | |
| Alamosa | 71 | 1,068 | 87,490 | 337,930 | 940,740 | 944,750 | 0 | 0 | 1,028,230 | 1,282,680 | | | |
| Arapahoe | 167 | 165 | 16,860,810 | 16,831,220 | 12,797,710 | 12,768,270 | 0 | 0 | 29,658,520 | 29,599,490 | | | |
| Archuleta | 33 | 25 | 444,550 | 430,780 | 977,240 | 978,110 | 160,000 | 160,000 | 1,581,790 | 1,568,890 | | | |
| Baca | 14 | 14 | 9,670 | 9,670 | 31,960 | 31,960 | 0 | 0 | 41,630 | 41,630 | | | |
| Bent | 67 | 73 | 108,170 | 130,870 | 1,992,080 | 2,038,870 | 12,710 | 0 | 2,112,960 | 2,169,740 | | | |
| Boulder | 459 | 541 | 44,468,690 | 46,406,790 | 3,625,440 | 3,739,020 | 218,660 | 217,130 | 48,312,790 | 50,362,940 | | | |
| Chaffee | 79 | 79 | 85,820 | 85,820 | 349,960 | 349,960 | 0 | 0 | 435,780 | 435,780 | | | |
| Cheyenne | 29 | 33 | 82,090 | 88,580 | 950 | 2,970 | 0 | 0 | 83,040 | 91,550 | | | |
| Clear Creek | 63 | 63 | 94,250 | 94,250 | 1,015,000 | 1,015,000 | 0 | 0 | 1,109,250 | 1,109,250 | | | |
| Conejos | 12 | 13 | 8,510 | 8,795 | 157,680 | 159,960 | 0 | 0 | 166,190 | 168,755 | | | |
| Coatilla | 462 | 202 | 1,290,350 | 1,126,850 | 1,723,290 | 1,708,450 | 0 | 0 | 3,013,640 | 2,835,300 | | | |
| Crowley | 503 | 503 | 17,320 | 17,320 | 102,600 | 102,600 | 0 | 0 | 119,920 | 119,920 | | | |
| Custer | 36 | 36 | 89,750 | 85,060 | 313,130 | 313,130 | 0 | 0 | 402,880 | 398,190 | | | |
| Delta | 142 | 146 | 295,260 | 294,130 | 1,169,230 | 1,169,230 | 0 | 0 | 1,464,490 | 1,463,360 | | | |
| Denver | 3,138 | 3,283 | 218,013,060 | 234,783,000 | 249,515,580 | 248,991,560 | 0 | 0 | 467,528,640 | 483,774,560 | | | |
| Dolores | 14 | 29 | 8,620 | 8,620 | 246,680 | 246,680 | 0 | 0 | 255,300 | 255,300 | | | |
| Douglas | 1,097 | 1,197 | 7,473,580 | 7,696,220 | 3,136,770 | 3,197,190 | 112,930 | 112,930 | 10,723,280 | 11,006,340 | | | |
| Eagle | 48 | 49 | 3,818,610 | 3,799,750 | 4,562,610 | 4,560,180 | 0 | 0 | 8,381,220 | 8,359,930 | | | |
| El Paso | 250 | 288 | 4,994,700 | 5,793,910 | 5,668,320 | 6,481,250 | 0 | 0 | 10,663,020 | 12,275,160 | | | |
| Elbert | 51 | 53 | 381,590 | 390,170 | 477,730 | 507,230 | 6,440 | 6,310 | 865,760 | 903,710 | | | |
| Fremont | 109 | 112 | 484,600 | 504,530 | 142,840 | 512,370 | 0 | 0 | 627,440 | 1,016,900 | | | |
| Garfield | 68 | 69 | 1,366,320 | 1,425,480 | 2,763,480 | 2,789,110 | 0 | 0 | 4,129,800 | 4,214,590 | | | |
| Gilpin | 381 | 381 | 145,640 | 145,640 | 1,440,000 | 1,440,000 | 0 | 0 | 1,585,640 | 1,585,640 | | | |
| Grand | 53 | 93 | 940,530 | 977,080 | 166,140 | 196,300 | 0 | 0 | 1,106,670 | 1,173,360 | | | |
| Gunnison | 100 | 100 | 190,000 | 190,000 | 799,970 | 799,970 | 534,800 | 534,800 | 1,524,770 | 1,524,770 | | | |
| Hinsdale | 27 | 27 | 491,810 | 491,810 | 145,270 | 145,270 | 58,000 | 58,000 | 695,080 | 695,080 | | | |
| Huerfano | 138 | 138 | 84,720 | 84,720 | 163,520 | 163,520 | 329,500 | 329,500 | 577,740 | 577,740 | | | |
| Jackson | 2 | 2 | 3,060 | 3,060 | 4,350 | 4,350 | 0 | 0 | 7,410 | 7,410 | | | |
| Jefferson | 0 | 536 | 0 | 19,439,560 | 0 | 16,830,410 | 0 | 0 | 0 | 0 | | | |

| | | | | | | | | | |
|---------------|---------------|----------------------|----------------------|----------------------|----------------------|--------------------|--------------------|----------------------|----------------------|
| Kiowa | 27 | 6,090 | 6,090 | 263,100 | 263,100 | 0 | 0 | 269,190 | 269,190 |
| Kit Carson | 81 | 47,510 | 47,950 | 280,510 | 296,040 | 0 | 0 | 328,020 | 343,990 |
| La Plata | 66 | 3,378,050 | 3,449,040 | 4,278,250 | 4,278,250 | 0 | 0 | 7,656,300 | 7,727,290 |
| Lake | 94 | 858,980 | 723,940 | 5,690 | 159,380 | 0 | 0 | 864,670 | 863,320 |
| Larimer | 342 | 1,250,360 | 1,287,870 | 926,440 | 954,230 | 283,060 | 283,909 | 2,459,860 | 2,526,009 |
| Las Animas | 71 | 414,480 | 433,650 | 1,505,800 | 1,649,320 | 0 | 0 | 1,920,280 | 2,082,970 |
| Lincoln | 43 | 53,590 | 53,570 | 0 | 0 | 0 | 0 | 53,590 | 53,570 |
| Logan | 36 | 77,830 | 77,930 | 716,540 | 716,540 | 0 | 0 | 794,370 | 794,470 |
| Mesa | 199 | 1,076,490 | -1,064,930 | 4,217,350 | 4,225,310 | 0 | 0 | 5,293,840 | 5,290,240 |
| Mineral | 15 | 550,000 | 550,000 | 730,600 | 730,600 | 0 | 0 | 1,280,600 | 1,280,600 |
| Moffat | 91 | 1,445,550 | 957,980 | 13,479,120 | 3,293,840 | 1,456,780 | 1,456,780 | 16,381,450 | 5,708,600 |
| Montezuma | 101 | 882,460 | 932,160 | 1,105,390 | 1,155,090 | 0 | 0 | 1,987,850 | 2,087,250 |
| Montrose | 31 | 340,620 | 378,460 | 1,601,000 | 1,597,920 | 0 | 0 | 1,941,620 | 1,976,380 |
| Morgan | 53 | 427,090 | 436,140 | 2,536,750 | 2,727,430 | 0 | 0 | 2,963,840 | 3,163,570 |
| Otero | 54 | 122,280 | 118,040 | 581,400 | 588,410 | 0 | 0 | 703,680 | 708,450 |
| Ouray | 44 | 500,410 | 491,830 | 153,590 | 407,930 | 774,670 | 403,330 | 1,428,670 | 1,303,090 |
| Perk | 246 | 480,300 | 867,330 | 45,520 | 45,520 | 0 | 0 | 525,820 | 912,850 |
| Phillips | 31 | 58,660 | 58,660 | 241,450 | 241,450 | 437,740 | 437,740 | 737,850 | 737,850 |
| Pitkin | 70 | 6,328,840 | 5,645,170 | 4,008,160 | 4,275,670 | 0 | 0 | 10,337,000 | 9,920,840 |
| Prowers | 144 | 269,930 | 272,650 | 1,757,500 | 1,809,970 | 0 | 0 | 2,027,430 | 2,082,620 |
| Pueblo | 674 | 1,220,330 | 1,326,030 | 2,347,340 | 2,390,700 | 0 | 0 | 3,567,670 | 3,716,730 |
| Rio Blanco | 8 | 151,270 | 503,620 | 4,215,280 | 4,305,160 | 0 | 0 | 4,366,550 | 4,806,780 |
| Rio Grande | 92 | 241,900 | 237,940 | 1,567,560 | 1,603,470 | 0 | 0 | 1,809,460 | 1,841,410 |
| Roitt | 106 | 380,380 | 394,790 | 1,456,050 | 1,413,050 | 0 | 0 | 1,836,430 | 1,807,840 |
| Saguache | 0 | 462,540 | 701,720 | 233,550 | 223,550 | 0 | 0 | 696,090 | 925,270 |
| San Juan | 109 | 427,500 | 427,500 | 1,077,230 | 1,077,230 | 0 | 0 | 1,504,730 | 1,504,730 |
| San Miguel | 45 | 664,690 | 586,840 | 681,990 | 457,360 | 110,170 | 117,970 | 1,456,850 | 1,162,190 |
| Sedgwick | 28 | 9,450 | 9,450 | 1,354,800 | 1,354,800 | 10,000 | 10,000 | 1,374,250 | 1,374,250 |
| Summit | 129 | 2,268,990 | 2,342,690 | 395,640 | 515,970 | 0 | 0 | 2,664,630 | 2,866,660 |
| Teller | 109 | 1,548,590 | 1,531,890 | 218,360 | 218,360 | 0 | 0 | 1,766,950 | 1,750,250 |
| Washington | 27 | 51,590 | 51,590 | 2,335,560 | 2,335,560 | 395,720 | 395,720 | 2,782,870 | 2,782,870 |
| Weid | 172 | 1,833,580 | 1,870,960 | 1,675,900 | 1,435,630 | 0 | 0 | 3,509,480 | 3,306,590 |
| Yuma | 54 | 44,100 | 44,100 | 468,060 | 468,060 | 543,140 | 543,140 | 1,055,300 | 1,055,300 |
| Totals | 12,306 | \$333,324,750 | \$372,994,205 | \$355,489,650 | \$364,066,560 | \$5,444,320 | \$5,067,259 | \$694,258,720 | \$705,858,074 |

**EXEMPT
POLITICAL SUBDIVISIONS**

| County | Number of Parcels | | Value of Land | | | Value of Improvements | | | Value of Personal Property | | | Total Value | |
|-------------|-------------------|-------|---------------|--------------|-------------|-----------------------|------------|------------|----------------------------|--------------|------|-------------|--|
| | 1995 | 1996 | 1995 | 1996 | 1996 | 1995 | 1996 | 1996 | 1995 | 1996 | 1995 | 1996 | |
| Adams | 1,501 | 2,330 | \$11,808,030 | \$13,717,850 | \$3,496,080 | \$3,497,190 | \$0 | \$0 | \$15,304,110 | \$17,215,040 | | | |
| Alamosa | 139 | 140 | 2,198,720 | 2,200,470 | 3,328,110 | 5,187,740 | 0 | 0 | 5,526,830 | 7,388,210 | | | |
| Arapahoe | 1,810 | 1,878 | 104,964,510 | 108,020,740 | 130,887,220 | 130,948,460 | 3,450 | 3,400 | 235,855,180 | 238,972,600 | | | |
| Archuleta | 123 | 123 | 1,635,560 | 1,683,260 | 2,773,960 | 2,781,580 | 276,240 | 276,240 | 4,685,760 | 4,741,080 | | | |
| Baca | 29 | 29 | 53,040 | 52,160 | 1,756,940 | 1,730,270 | 0 | 0 | 1,809,980 | 1,782,430 | | | |
| Bent | 83 | 83 | 306,810 | 315,590 | 3,028,630 | 1,995,450 | 3,270 | 0 | 3,338,710 | 2,311,040 | | | |
| Boulder | 1,977 | 2,038 | 123,510,600 | 127,871,910 | 17,137,490 | 18,356,210 | 3,219,140 | 3,203,440 | 143,867,230 | 149,431,560 | | | |
| Chaffee | 165 | 170 | 491,240 | 494,630 | 1,804,500 | 1,834,080 | 0 | 0 | 2,295,740 | 2,328,710 | | | |
| Cheyenne | 43 | 29 | 155,890 | 49,250 | 1,940 | 0 | 0 | 0 | 157,830 | 49,250 | | | |
| Clear Creek | 49 | 49 | 447,300 | 447,300 | 2,514,200 | 2,514,200 | 0 | 0 | 2,961,500 | 2,961,500 | | | |
| Conejos | 55 | 57 | 31,420 | 37,799 | 1,208,220 | 1,409,833 | 0 | 0 | 1,239,640 | 1,447,632 | | | |
| Costilla | 23 | 24 | 21,710 | 31,180 | 321,410 | 355,040 | 0 | 0 | 343,120 | 386,220 | | | |
| Crowley | 75 | 75 | 21,410 | 21,410 | 406,390 | 406,390 | 0 | 0 | 427,800 | 427,800 | | | |
| Custer | 40 | 40 | 82,520 | 81,470 | 862,580 | 865,250 | 0 | 0 | 945,100 | 946,720 | | | |
| Delta | 287 | 290 | 1,073,900 | 1,067,190 | 7,735,920 | 7,747,980 | 0 | 0 | 8,809,820 | 8,815,170 | | | |
| Denver | 472 | 454 | 41,777,700 | 46,574,480 | 121,311,130 | 161,229,310 | 0 | 0 | 163,088,830 | 207,803,790 | | | |
| Dolores | 2 | 25 | 3,060 | 14,350 | 9,240 | 9,240 | 0 | 0 | 12,300 | 23,590 | | | |
| Douglas | 1,794 | 1,937 | 14,060,750 | 13,461,910 | 58,166,570 | 58,604,350 | 17,216,260 | 10,553,390 | 89,443,580 | 82,619,650 | | | |
| Eagle | 379 | 406 | 14,039,400 | 14,247,870 | 19,701,220 | 19,799,580 | 0 | 0 | 33,734,620 | 34,047,450 | | | |
| El Paso | 2,289 | 2,350 | 64,537,480 | 64,473,680 | 68,765,780 | 80,522,740 | 0 | 11,960 | 133,303,260 | 145,008,380 | | | |
| Elbert | 101 | 104 | 790,320 | 726,880 | 2,141,720 | 2,632,780 | 51,270 | 55,050 | 2,983,310 | 3,414,710 | | | |
| Fremont | 192 | 190 | 1,630,380 | 1,643,590 | 705,200 | 705,200 | 0 | 0 | 2,335,580 | 2,348,790 | | | |
| Garfield | 486 | 518 | 9,934,090 | 10,839,100 | 15,087,930 | 15,136,630 | 0 | 0 | 25,022,020 | 25,975,730 | | | |
| Gilpin | 116 | 116 | 98,640 | 98,640 | 232,000 | 232,000 | 70,000 | 70,000 | 400,640 | 400,640 | | | |
| Grand | 130 | 146 | 3,047,730 | 3,593,310 | 10,911,920 | 10,945,030 | 4,160 | 590 | 13,963,810 | 14,538,930 | | | |
| Gunnison | 106 | 106 | 161,140 | 161,140 | 1,425,690 | 1,425,690 | 315,720 | 315,720 | 1,902,550 | 1,902,550 | | | |
| Hinsdale | 2 | 2 | 17,320 | 17,320 | 244,350 | 244,350 | 14,500 | 14,500 | 276,170 | 276,170 | | | |
| Huerfano | 78 | 78 | 86,470 | 86,470 | 272,720 | 272,720 | 10,000 | 10,000 | 369,190 | 369,190 | | | |
| Jackson | 15 | 15 | 1,270 | 1,270 | 1,419,460 | 1,419,460 | 0 | 0 | 1,420,730 | 1,420,730 | | | |
| Jefferson | 0 | 1,758 | 0 | 30,059,950 | 0 | 15,095,690 | 0 | 0 | 0 | 45,155,640 | | | |

| | | | | | | | | | | |
|---------------|---------------|---------------|----------------------|----------------------|----------------------|----------------------|---------------------|---------------------|------------------------|------------------------|
| Kil Carson | 156 | 161 | 377,720 | 360,340 | 560,240 | 701,220 | 0 | 0 | 937,960 | 1,061,560 |
| La Plata | 330 | 347 | 5,651,850 | 5,681,220 | 18,633,180 | 18,761,130 | 0 | 0 | 24,285,030 | 24,642,350 |
| Lake | 123 | 142 | 512,810 | 775,020 | 1,522,130 | 1,580,130 | 0 | 0 | 2,034,940 | 2,355,150 |
| Larimer | 1,915 | 1,930 | 31,093,200 | 32,094,000 | 146,477,880 | 157,500,200 | 16,216,300 | 15,715,200 | 193,787,380 | 205,309,400 |
| Las Animas | 85 | 89 | 1,122,070 | 1,124,710 | 2,726,430 | 2,726,430 | 150,780 | 150,780 | 3,999,280 | 4,001,920 |
| Lincoln | 88 | 88 | 216,810 | 215,660 | 2,946,430 | 2,947,250 | 0 | 0 | 3,163,240 | 3,162,910 |
| Logan | 150 | 145 | 447,240 | 407,460 | 4,852,140 | 4,941,400 | 0 | 0 | 5,299,380 | 5,348,860 |
| Mesa | 487 | 497 | 4,559,430 | 4,580,740 | 35,558,870 | 34,915,100 | 0 | 0 | 40,118,300 | 39,495,840 |
| Mineral | 3 | 3 | 244,190 | 244,190 | 1,697,540 | 1,697,540 | 0 | 0 | 1,941,730 | 1,941,730 |
| Moffat | 63 | 77 | 1,251,600 | 1,742,550 | 7,595,460 | 17,818,380 | 187,500 | 189,180 | 9,034,560 | 19,760,110 |
| Montezuma | 103 | 0 | 658,620 | 0 | 5,216,900 | 0 | 0 | 0 | 5,875,520 | 0 |
| Montrose | 51 | 224 | 1,756,420 | 1,499,820 | 2,323,140 | 2,327,760 | 0 | 0 | 4,079,560 | 3,827,580 |
| Morgan | 192 | 190 | 2,075,880 | 2,061,090 | 10,767,050 | 10,651,160 | 13,300 | 13,300 | 12,856,230 | 12,725,550 |
| Otero | 296 | 321 | 713,680 | 788,550 | 13,094,370 | 13,630,460 | 0 | 0 | 13,808,050 | 14,419,010 |
| Ouray | 81 | 95 | 2,066,540 | 2,696,340 | 452,780 | 2,147,710 | 42,260 | 22,000 | 2,561,580 | 4,866,050 |
| Park | 122 | 124 | 529,730 | 472,160 | 99,010 | 90,150 | 0 | 0 | 628,740 | 562,310 |
| Phillips | 88 | 91 | 187,810 | 186,660 | 509,470 | 513,250 | 190,080 | 190,080 | 887,360 | 899,990 |
| Pitkin | 129 | 133 | 27,164,910 | 27,144,420 | 18,224,880 | 18,242,660 | 0 | 0 | 45,389,790 | 45,387,080 |
| Prowers | 156 | 193 | 784,520 | 834,230 | 12,211,450 | 12,403,540 | 0 | 0 | 12,995,970 | 13,237,770 |
| Pueblo | 4,867 | 4,242 | 11,701,430 | 11,121,010 | 1,234,510 | 1,268,550 | 0 | 0 | 12,935,940 | 12,389,560 |
| Rio Blanco | 5 | 30 | 202,840 | 900,500 | 54,900 | 5,285,340 | 0 | 0 | 257,740 | 6,185,840 |
| Rio Grande | 137 | 141 | 766,520 | 798,250 | 2,534,910 | 2,591,190 | 0 | 0 | 3,301,430 | 3,389,440 |
| Routt | 48 | 17 | 791,820 | 952,640 | 479,270 | 608,500 | 0 | 0 | 1,271,090 | 1,561,140 |
| Saguache | 0 | 0 | 76,130 | 76,130 | 201,800 | 199,060 | 0 | 0 | 277,930 | 275,190 |
| San Juan | 51 | 51 | 48,440 | 48,440 | 844,630 | 1,617,830 | 0 | 0 | 893,070 | 1,666,270 |
| San Miguel | 184 | 171 | 5,062,330 | 5,112,610 | 392,780 | 585,930 | 1,720 | 1,720 | 5,456,830 | 5,700,260 |
| Sedgwick | 54 | 3 | 468,550 | 468,550 | 709,540 | 709,540 | 15,000 | 15,000 | 1,193,090 | 1,193,090 |
| Summit | 269 | 279 | 11,494,780 | 11,706,720 | 4,084,040 | 4,044,820 | 0 | 0 | 15,578,820 | 15,751,540 |
| Teller | 230 | 240 | 3,464,810 | 3,491,110 | 610,010 | 583,480 | 0 | 0 | 4,074,820 | 4,074,590 |
| Washington | 14 | 14 | 118,930 | 118,930 | 6,639,670 | 6,639,670 | 393,100 | 393,100 | 7,151,700 | 7,151,700 |
| Weld | 1,103 | 986 | 7,483,070 | 7,700,100 | 9,108,620 | 9,329,230 | 0 | 0 | 16,591,690 | 17,029,330 |
| Yuma | 87 | 87 | 752,510 | 752,510 | 6,363,340 | 6,363,340 | 805,980 | 805,980 | 7,921,830 | 7,921,830 |
| Totals | 24,208 | 26,671 | \$520,829,600 | \$568,448,829 | \$796,385,890 | \$891,326,393 | \$39,200,030 | \$32,020,630 | \$1,356,415,520 | \$1,491,795,852 |

**EXEMPT
RELIGIOUS WORSHIP**

| County | Number of Parcels | | Value of Land | | | | Value of Improvements | | | | Value of Personal Property | | Total Value | |
|-------------|-------------------|------|---------------|------------|-------------|-------------|-----------------------|------------|-------------|-------------|----------------------------|------|-------------|------|
| | 1995 | 1996 | 1995 | 1996 | 1995 | 1996 | 1995 | 1996 | 1995 | 1996 | 1995 | 1996 | 1995 | 1996 |
| | | | | | | | | | | | | | | |
| Adams | 93 | 63 | \$284,000 | \$275,430 | \$1,493,020 | \$1,541,400 | \$117,930 | \$0 | \$1,894,950 | \$1,816,830 | | | | |
| Alamosa | 35 | 48 | 94,150 | 104,660 | 912,370 | 982,810 | 0 | 0 | 1,006,520 | 1,087,470 | | | | |
| Arapahoe | 331 | 330 | 26,843,610 | 26,928,990 | 33,876,990 | 34,224,090 | 485,890 | 567,420 | 61,206,490 | 61,720,500 | | | | |
| Archuleta | 16 | 21 | 252,500 | 305,460 | 680,870 | 692,140 | 128,500 | 128,500 | 1,061,870 | 1,126,100 | | | | |
| Baca | 62 | 60 | 40,640 | 40,690 | 417,940 | 414,460 | 0 | 0 | 458,580 | 455,150 | | | | |
| Bent | 22 | 26 | 570,500 | 54,300 | 1,267,400 | 303,400 | 138,700 | 0 | 1,976,600 | 357,700 | | | | |
| Boulder | 275 | 277 | 15,003,450 | 14,516,910 | 14,640,170 | 17,416,640 | 855,880 | 843,550 | 30,499,500 | 32,777,100 | | | | |
| Chaffee | 52 | 53 | 486,160 | 489,590 | 2,793,430 | 2,804,060 | 220,800 | 220,800 | 3,500,390 | 3,514,450 | | | | |
| Cheyenne | 15 | 16 | 22,500 | 22,670 | 213,810 | 213,810 | 0 | 0 | 236,310 | 236,480 | | | | |
| Clear Creek | 21 | 21 | 176,480 | 182,280 | 727,520 | 740,570 | 66,750 | 62,400 | 970,750 | 985,250 | | | | |
| Conejos | 26 | 25 | 6,740 | 6,700 | 236,990 | 236,990 | 0 | 0 | 243,730 | 243,690 | | | | |
| Costilla | 33 | 32 | 17,120 | 13,340 | 161,540 | 165,770 | 0 | 0 | 178,660 | 179,110 | | | | |
| Crowley | 19 | 19 | 7,270 | 7,270 | 145,380 | 145,380 | 26,610 | 26,610 | 179,260 | 179,260 | | | | |
| Custer | 17 | 17 | 89,100 | 87,570 | 855,810 | 845,930 | 0 | 0 | 944,910 | 933,500 | | | | |
| Delta | 85 | 89 | 378,930 | 388,140 | 3,145,900 | 3,187,710 | 0 | 0 | 3,524,830 | 3,575,850 | | | | |
| Denver | 601 | 734 | 18,370,650 | 18,202,770 | 48,663,240 | 54,898,260 | 0 | 0 | 67,033,890 | 73,101,030 | | | | |
| Dolores | 14 | 13 | 11,910 | 23,620 | 158,000 | 159,300 | 16,970 | 0 | 186,880 | 182,920 | | | | |
| Douglas | 87 | 94 | 1,732,820 | 2,160,660 | 8,959,910 | 9,901,410 | 376,400 | 693,920 | 11,069,130 | 12,755,990 | | | | |
| Eagle | 43 | 44 | 2,114,010 | 2,119,550 | 2,103,630 | 2,149,000 | 0 | 0 | 4,217,640 | 4,268,550 | | | | |
| El Paso | 551 | 666 | 16,042,190 | 16,207,600 | 50,621,600 | 53,418,750 | 15,318,880 | 15,587,450 | 81,982,670 | 85,213,800 | | | | |
| Elbert | 28 | 28 | 265,860 | 270,470 | 748,000 | 752,200 | 184,560 | 121,280 | 1,198,420 | 1,143,950 | | | | |
| Fremont | 110 | 108 | 639,050 | 654,450 | 1,620,850 | 1,727,770 | 0 | 0 | 2,259,900 | 2,382,220 | | | | |
| Garfield | 60 | 72 | 656,090 | 739,590 | 3,317,390 | 4,673,840 | 933,670 | 0 | 4,907,150 | 5,413,430 | | | | |
| Gilpin | 7 | 7 | 274,840 | 274,840 | 702,670 | 702,670 | 63,600 | 63,600 | 1,041,110 | 1,041,110 | | | | |
| Grand | 33 | 34 | 158,050 | 198,270 | 464,910 | 464,910 | 0 | 0 | 622,960 | 663,180 | | | | |
| Gunnison | 35 | 35 | 591,930 | 591,930 | 2,310,550 | 2,310,550 | 327,980 | 327,980 | 3,230,460 | 3,230,460 | | | | |
| Hinedale | 4 | 4 | 16,100 | 16,100 | 86,900 | 86,900 | 29,000 | 29,000 | 132,000 | 132,000 | | | | |
| Huerfano | 29 | 29 | 79,310 | 79,310 | 455,810 | 455,810 | 143,650 | 143,650 | 678,770 | 678,770 | | | | |
| Jackson | 7 | 7 | 19,610 | 18,570 | 126,250 | 126,250 | 35,990 | 35,990 | 181,650 | 180,810 | | | | |
| Jefferson | 0 | 388 | 0 | 20,755,280 | 0 | 68,945,110 | 0 | 0 | 89,700,390 | 89,700,390 | | | | |

| | | | | | | | | | | |
|---------------|--------------|--------------|----------------------|----------------------|----------------------|----------------------|---------------------|---------------------|----------------------|----------------------|
| Kiowa | 12 | 14 | 19,170 | 19,870 | 216,140 | 225,490 | 22,500 | 22,500 | 257,810 | 267,860 |
| Kitt Carson | 56 | 50 | 117,440 | 102,120 | 1,281,770 | 1,293,160 | 0 | 0 | 1,399,210 | 1,395,280 |
| La Plata | 78 | 75 | 871,190 | 868,810 | 6,635,070 | 6,634,160 | 0 | 0 | 7,506,260 | 7,502,970 |
| Lake | 41 | 38 | 63,280 | 42,460 | 217,330 | 284,820 | 0 | 0 | 280,610 | 307,280 |
| Larimer | 465 | 477 | 30,593,510 | 31,000,720 | 90,298,300 | 90,850,360 | 1,229,670 | 1,350,450 | 122,121,480 | 123,201,530 |
| Las Animas | 62 | 61 | 246,030 | 196,800 | 2,089,950 | 2,033,820 | 0 | 0 | 2,335,980 | 2,230,620 |
| Lincoln | 40 | 41 | 55,980 | 56,860 | 665,490 | 668,520 | 67,130 | 67,130 | 788,600 | 792,510 |
| Logan | 65 | 79 | 232,660 | 244,320 | 1,849,100 | 1,894,590 | 0 | 0 | 2,081,760 | 2,138,910 |
| Mesa | 164 | 166 | 1,016,720 | 1,059,300 | 12,611,700 | 12,919,410 | 2,000 | 0 | 13,630,420 | 13,978,710 |
| Mineral | 6 | 6 | 114,310 | 114,310 | 383,940 | 383,940 | 37,750 | 37,750 | 536,000 | 536,000 |
| Moffat | 21 | 21 | 150,310 | 150,980 | 919,260 | 919,740 | 109,410 | 109,410 | 1,178,980 | 1,180,130 |
| Montezuma | 91 | 102 | 3,721,770 | 854,470 | 2,132,970 | 5,314,820 | 0 | 0 | 5,854,740 | 6,169,290 |
| Montrose | 42 | 63 | 263,920 | 269,530 | 1,060,740 | 1,081,380 | 0 | 0 | 1,324,660 | 1,330,910 |
| Morgan | 70 | 71 | 369,630 | 386,720 | 3,135,770 | 3,182,920 | 4,300 | 4,300 | 3,509,700 | 3,573,940 |
| Otero | 89 | 115 | 112,860 | 118,930 | 2,899,260 | 2,964,040 | 0 | 0 | 3,012,120 | 3,082,970 |
| Ourray | 12 | 13 | 165,490 | 165,750 | 212,390 | 525,840 | 43,960 | 43,960 | 421,840 | 744,530 |
| Park | 25 | 29 | 132,940 | 150,590 | 114,490 | 176,580 | 0 | 0 | 247,430 | 327,170 |
| Phillips | 74 | 76 | 72,550 | 75,850 | 577,790 | 610,230 | 200,000 | 200,000 | 850,340 | 886,080 |
| Pitkin | 15 | 17 | 2,553,250 | 2,779,710 | 2,846,040 | 2,917,400 | 0 | 0 | 5,399,290 | 5,697,110 |
| Prowers | 68 | 64 | 158,990 | 161,760 | 2,104,890 | 2,226,130 | 0 | 0 | 2,263,880 | 2,387,890 |
| Pueblo | 298 | 294 | 2,742,340 | 2,747,690 | 11,917,780 | 11,878,300 | 0 | 0 | 14,660,120 | 14,625,990 |
| Rio Blanco | 22 | 26 | 221,720 | 427,890 | 786,540 | 1,046,660 | 0 | 0 | 1,008,260 | 1,474,650 |
| Rio Grande | 50 | 51 | 160,740 | 177,720 | 1,309,740 | 1,311,460 | 0 | 0 | 1,470,480 | 1,489,180 |
| Routt | 28 | 26 | 237,590 | 281,060 | 1,408,660 | 1,377,670 | 0 | 0 | 1,646,250 | 1,658,730 |
| Saguache | 0 | 0 | 27,960 | 55,530 | 402,580 | 416,800 | 0 | 0 | 430,540 | 472,330 |
| San Juan | 7 | 7 | 53,420 | 53,420 | 111,590 | 111,590 | 0 | 0 | 165,010 | 165,010 |
| San Miguel | 9 | 9 | 110,510 | 110,430 | 173,740 | 173,740 | 0 | 0 | 284,250 | 284,170 |
| Sedgwick | 16 | 16 | 149,660 | 149,660 | 1,702,230 | 1,712,230 | 95,820 | 95,820 | 1,947,710 | 1,957,710 |
| Summit | 21 | 23 | 620,230 | 716,400 | 1,590,240 | 1,765,210 | 0 | 0 | 2,210,470 | 2,481,610 |
| Teller | 66 | 67 | 884,710 | 1,036,820 | 1,279,370 | 1,516,320 | 0 | 8,920 | 2,164,080 | 2,562,060 |
| Washington | 27 | 27 | 59,530 | 59,530 | 672,600 | 630,850 | 43,700 | 43,700 | 775,830 | 734,080 |
| Weld | 273 | 273 | 1,730,370 | 1,897,550 | 9,315,540 | 9,667,180 | 0 | 0 | 11,045,910 | 11,564,740 |
| Yuma | 35 | 35 | 56,700 | 56,700 | 2,182,130 | 2,182,130 | 76,600 | 76,600 | 2,315,430 | 2,315,430 |
| Totals | 5,057 | 5,792 | \$133,333,050 | \$152,327,370 | \$347,013,980 | \$435,545,390 | \$21,404,600 | \$20,921,670 | \$501,751,630 | \$608,794,430 |

**EXEMPT
SCHOOLS - PRIVATE**

| County | Number of Parcels | | Value of Land | | | Value of Improvements | | | Value of Personal Property | | | Total Value | |
|------------|-------------------|------|---------------|------------|------------|-----------------------|-------------|------------|----------------------------|------------|------------|-------------|-------------|
| | 1995 | 1996 | 1995 | 1996 | 1998 | 1995 | 1996 | 1998 | 1995 | 1996 | 1998 | 1995 | 1996 |
| Adams | 8 | 5 | \$5,110 | \$4,140 | \$4,140 | \$650,730 | \$68,160 | \$0 | \$2,750 | \$0 | \$0 | \$658,590 | \$72,300 |
| Alamosa | 0 | 10 | 0 | 1,500 | 1,500 | 0 | 0 | 0 | 0 | 0 | 0 | 0 | 1,500 |
| Arapahoe | 22 | 25 | 3,393,880 | 3,881,350 | 3,881,350 | 3,588,990 | 3,891,600 | 99,290 | 112,560 | 99,290 | 99,290 | 7,095,430 | 7,872,240 |
| Archuleta | 1 | 1 | 15,660 | 15,660 | 15,660 | 11,410 | 13,370 | 10,150 | 10,150 | 10,150 | 10,150 | 37,220 | 39,180 |
| Boulder | 34 | 34 | 2,381,310 | 2,387,370 | 2,387,370 | 1,131,180 | 1,421,510 | 9,649,380 | 10,639,770 | 10,639,770 | 9,649,380 | 14,152,260 | 13,458,260 |
| Chaffee | 7 | 7 | 37,480 | 37,480 | 37,480 | 168,680 | 168,680 | 64,950 | 64,950 | 64,950 | 64,950 | 269,110 | 269,110 |
| Cheyenne | 0 | 21 | 0 | 142,690 | 142,690 | 0 | 7,170 | 0 | 0 | 0 | 0 | 0 | 149,860 |
| Conejos | 2 | 2 | 3,340 | 3,336 | 3,336 | 0 | 0 | 0 | 0 | 0 | 0 | 3,340 | 3,336 |
| Costilla | 2 | 0 | 13,860 | 0 | 0 | 0 | 0 | 0 | 0 | 0 | 0 | 13,860 | 0 |
| Crowley | 1 | 1 | 1,230 | 1,230 | 1,230 | 8,100 | 8,100 | 150 | 150 | 150 | 150 | 9,480 | 9,480 |
| Delta | 4 | 4 | 7,900 | 7,900 | 7,900 | 71,010 | 105,610 | 0 | 0 | 0 | 0 | 78,910 | 113,510 |
| Denver | 92 | 82 | 168,540 | 12,007,770 | 12,007,770 | 343,670 | 23,265,640 | 0 | 0 | 0 | 0 | 512,410 | 35,273,410 |
| Douglas | 22 | 24 | 1,320,240 | 1,349,290 | 1,349,290 | 8,738,900 | 8,877,210 | 7,504,630 | 2,150 | 2,150 | 7,504,630 | 10,061,290 | 17,731,130 |
| Eagle | 3 | 5 | 84,280 | 192,780 | 192,780 | 2,885,240 | 2,973,820 | 0 | 0 | 0 | 0 | 2,969,520 | 3,166,600 |
| El Paso | 65 | 68 | 3,547,010 | 4,208,270 | 4,208,270 | 4,125,930 | 5,616,990 | 38,319,210 | 38,319,210 | 38,319,210 | 38,319,210 | 45,992,150 | 48,144,470 |
| Fremont | 13 | 14 | 246,330 | 284,610 | 284,610 | 325,130 | 325,120 | 0 | 0 | 0 | 0 | 571,460 | 609,730 |
| Garfield | 5 | 5 | 820,990 | 820,990 | 820,990 | 1,463,350 | 1,463,350 | 134,080 | 134,080 | 134,080 | 134,080 | 2,418,420 | 2,284,340 |
| Gilpin | 1 | 1 | 27,480 | 27,480 | 27,480 | 4,357,380 | 4,357,380 | 565,750 | 565,750 | 565,750 | 565,750 | 4,950,610 | 4,950,610 |
| Grand | 6 | 6 | 281,330 | 376,860 | 376,860 | 4,920 | 4,920 | 0 | 0 | 0 | 0 | 286,250 | 381,780 |
| Gunnison | 2 | 2 | 970,550 | 970,550 | 970,550 | 215,300 | 215,300 | 118,300 | 118,300 | 118,300 | 118,300 | 1,304,150 | 1,304,150 |
| Huerfano | 1 | 1 | 11,070 | 11,070 | 11,070 | 182,060 | 182,060 | 1,121,290 | 1,121,290 | 1,121,290 | 1,121,290 | 1,314,420 | 1,314,420 |
| Jefferson | 0 | 217 | 0 | 20,499,420 | 20,499,420 | 0 | 165,973,500 | 0 | 0 | 0 | 0 | 0 | 186,472,920 |
| Kiowa | 10 | 10 | 4,090 | 4,090 | 4,090 | 497,500 | 497,500 | 0 | 0 | 0 | 0 | 501,590 | 501,590 |
| La Plata | 0 | 1 | 0 | 7,960 | 7,960 | 0 | 24,350 | 0 | 0 | 0 | 0 | 0 | 32,310 |
| Lake | 1 | 2 | 3,050 | 9,950 | 9,950 | 11,250 | 69,250 | 0 | 0 | 0 | 0 | 14,300 | 79,200 |
| Larimer | 16 | 17 | 2,248,030 | 2,270,510 | 2,270,510 | 6,813,200 | 6,881,330 | 303,810 | 303,810 | 303,810 | 303,810 | 9,365,040 | 9,457,170 |
| Las Animas | 35 | 34 | 293,630 | 292,120 | 292,120 | 10,328,520 | 10,327,240 | 654,140 | 654,140 | 654,140 | 654,140 | 11,276,290 | 11,273,500 |
| Logan | 1 | 3 | 18,650 | 18,650 | 18,650 | 180,100 | 180,100 | 0 | 0 | 0 | 0 | 198,750 | 198,750 |
| Mesa | 10 | 10 | 89,180 | 89,180 | 89,180 | 1,740,910 | 1,740,910 | 0 | 0 | 0 | 0 | 1,830,090 | 1,830,090 |
| Montezuma | 35 | 91 | 883,610 | 3,819,720 | 3,819,720 | 1,049,610 | 2,327,470 | 0 | 0 | 0 | 0 | 1,933,220 | 6,147,190 |

| | | | | | | | | | | |
|---------------|------------|------------|---------------------|---------------------|---------------------|----------------------|---------------------|---------------------|----------------------|----------------------|
| Montrose | 3 | 3 | 53,770 | 9,920 | 110,040 | 54,170 | 0 | 0 | 163,810 | 64,090 |
| Morgan | 2 | 2 | 12,130 | 12,130 | 51,470 | 51,470 | 0 | 0 | 63,600 | 63,600 |
| Park | 12 | 13 | 57,700 | 49,010 | 2,050 | 8,890 | 0 | 0 | 59,750 | 55,900 |
| Phillips | 20 | 20 | 142,470 | 142,470 | 1,884,690 | 1,884,690 | 368,310 | 368,310 | 2,395,470 | 2,395,470 |
| Pitkin | 10 | 10 | 2,910,590 | 2,758,000 | 5,565,220 | 5,763,950 | 14,500 | 14,500 | 8,490,310 | 8,536,450 |
| Prowers | 28 | 28 | 139,690 | 141,240 | 4,224,800 | 4,294,260 | 0 | 0 | 4,364,490 | 4,435,500 |
| Rio Blanco | 5 | 5 | 499,850 | 0 | 5,723,020 | 0 | 0 | 0 | 6,222,870 | 0 |
| Routt | 2 | 2 | 270,480 | 542,370 | 303,950 | 462,700 | 0 | 0 | 574,430 | 1,005,070 |
| Saguache | 0 | 0 | 20,580 | 56,870 | 138,400 | 997,630 | 0 | 0 | 158,980 | 1,054,500 |
| San Miguel | 1 | 2 | 2,900 | 71,410 | 4,250 | 35,800 | 9,360 | 11,020 | 16,510 | 118,230 |
| Summit | 2 | 4 | 203,060 | 203,060 | 244,430 | 244,430 | 0 | 0 | 447,490 | 447,490 |
| Teller | 3 | 3 | 36,140 | 36,130 | 6,300 | 6,300 | 0 | 0 | 42,440 | 42,430 |
| Weld | 189 | 185 | 4,160,180 | 4,176,590 | 5,360,460 | 4,840,770 | 0 | 0 | 9,520,640 | 9,017,360 |
| Totals | 674 | 973 | \$25,387,370 | \$61,943,126 | \$72,510,350 | \$259,628,700 | \$52,441,230 | \$58,806,400 | \$150,338,950 | \$380,378,226 |

EXEMPT
CHARITABLE INSTITUTIONS

| County | Number of Parcels | | Value of Land | | | Value of Improvements | | | Value of Personal Property | | | Total Value |
|-------------|-------------------|------|---------------|-------------|-------------|-----------------------|------------|------------|----------------------------|-------------|------|-------------|
| | 1995 | 1998 | 1995 | 1996 | 1995 | 1996 | 1995 | 1996 | 1995 | 1996 | 1995 | |
| Adams | 271 | 40 | \$2,934,080 | \$2,110,930 | \$5,328,040 | \$4,408,260 | \$67,250 | \$0 | \$8,329,370 | \$6,519,190 | | |
| Alamosa | 52 | 38 | 228,350 | 220,840 | 5,025,680 | 4,962,090 | 0 | 0 | 5,254,030 | 5,183,030 | | |
| Apache | 148 | 127 | 5,568,960 | 4,866,340 | 21,189,660 | 17,140,160 | 985,760 | 904,800 | 27,744,380 | 22,911,300 | | |
| Archuleta | 9 | 9 | 42,860 | 42,860 | 86,450 | 87,400 | 224,090 | 224,090 | 353,400 | 354,350 | | |
| Baca | 17 | 18 | 8,050 | 8,350 | 546,700 | 549,300 | 0 | 0 | 554,750 | 557,650 | | |
| Bent | 8 | 8 | 115,120 | 6,630 | 1,005,370 | 91,680 | 40,600 | 0 | 1,161,090 | 98,310 | | |
| Boulder | 165 | 168 | 10,477,360 | 10,390,960 | 16,922,710 | 18,834,160 | 7,911,340 | 5,292,800 | 35,311,410 | 34,517,920 | | |
| Chaffee | 19 | 19 | 86,080 | 86,080 | 760,740 | 760,740 | 126,340 | 126,340 | 973,160 | 973,160 | | |
| Cheyenne | 6 | 6 | 13,540 | 14,960 | 29,320 | 31,260 | 0 | 0 | 42,860 | 46,220 | | |
| Clear Creek | 20 | 20 | 384,560 | 384,560 | 599,070 | 599,070 | 196,930 | 197,080 | 1,180,560 | 1,180,710 | | |
| Conejos | 8 | 8 | 5,040 | 5,667 | 1,345,700 | 1,335,510 | 0 | 0 | 1,350,740 | 1,341,177 | | |
| Costilla | 2 | 1 | 7,070 | 5,660 | 28,190 | 22,420 | 0 | 0 | 35,260 | 28,080 | | |
| Crowley | 8 | 8 | 19,000 | 19,000 | 572,080 | 572,080 | 23,080 | 23,080 | 614,160 | 614,160 | | |
| Custer | 3 | 3 | 13,180 | 13,180 | 11,580 | 11,580 | 0 | 0 | 24,760 | 24,760 | | |
| Delta | 26 | 28 | 88,320 | 125,470 | 594,310 | 507,910 | 0 | 0 | 682,630 | 633,380 | | |
| Denver | 526 | 534 | 20,247,250 | 18,775,890 | 130,285,840 | 101,576,450 | 0 | 0 | 150,533,090 | 120,352,340 | | |
| Dolores | 4 | 4 | 10,490 | 10,200 | 41,630 | 40,030 | 1,100 | 1,450 | 53,220 | 51,680 | | |
| Douglas | 24 | 25 | 358,860 | 365,270 | 1,694,390 | 1,694,390 | 107,940 | 189,760 | 2,161,190 | 2,249,420 | | |
| Eagle | 9 | 10 | 3,457,900 | 3,465,860 | 4,991,940 | 4,992,350 | 24,220 | 0 | 8,474,060 | 8,458,210 | | |
| El Paso | 166 | 205 | 5,797,790 | 5,429,850 | 15,417,060 | 17,584,890 | 32,999,160 | 48,881,510 | 54,214,010 | 71,896,250 | | |
| Elbert | 14 | 15 | 860,860 | 639,110 | 727,100 | 871,520 | 2,600 | 2,760 | 1,590,560 | 1,513,390 | | |
| Fremont | 39 | 42 | 274,970 | 292,040 | 563,250 | 658,850 | 0 | 0 | 838,220 | 950,890 | | |
| Garfield | 42 | 43 | 581,080 | 594,550 | 1,948,220 | 1,937,550 | 460,770 | 0 | 2,990,070 | 2,532,100 | | |
| Gilpin | 5 | 5 | 34,700 | 34,700 | 87,800 | 87,800 | 28,000 | 28,000 | 150,500 | 150,500 | | |
| Grand | 11 | 12 | 66,750 | 66,110 | 168,460 | 139,040 | 52,480 | 46,840 | 287,690 | 251,990 | | |
| Gunnison | 18 | 18 | 301,660 | 301,660 | 643,740 | 643,740 | 290,280 | 290,280 | 1,235,700 | 1,235,700 | | |
| Hinsdale | 6 | 6 | 147,900 | 147,900 | 288,550 | 288,550 | 59,000 | 59,000 | 495,450 | 495,450 | | |
| Huerfano | 9 | 9 | 23,790 | 23,790 | 77,630 | 77,630 | 26,620 | 26,620 | 128,040 | 128,040 | | |
| Jackson | 3 | 3 | 3,770 | 3,770 | 46,710 | 46,710 | 2,320 | 2,320 | 52,800 | 52,800 | | |
| Jefferson | 0 | 241 | 0 | 8,339,330 | 0 | 45,787,580 | 0 | 0 | 0 | 54,126,910 | | |

| | | | | | | | | | |
|---------------|--------------|---------------------|---------------------|----------------------|----------------------|---------------------|---------------------|----------------------|----------------------|
| Kiowa | 2 | 870 | 870 | 4,060 | 4,060 | 350 | 350 | 5,280 | 5,280 |
| Kit Carson | 16 | 31,860 | 31,860 | 209,390 | 209,390 | 0 | 0 | 241,250 | 239,460 |
| La Plata | 46 | 950,230 | 828,920 | 4,231,850 | 3,712,780 | 0 | 0 | 5,182,080 | 4,541,700 |
| Lake | 9 | 37,440 | 40,470 | 15,880 | 17,950 | 0 | 0 | 53,320 | 58,420 |
| Larimer | 228 | 26,372,820 | 26,649,463 | 56,721,250 | 57,095,810 | 737,360 | 741,048 | 83,831,430 | 84,486,319 |
| Las Animas | 18 | 1,842,860 | 1,842,860 | 10,930,900 | 10,930,900 | 0 | 0 | 12,773,760 | 12,773,760 |
| Lincoln | 10 | 30,670 | 27,650 | 365,710 | 350,920 | 9,900 | 9,900 | 406,280 | 388,470 |
| Logan | 32 | 180,520 | 180,480 | 2,731,160 | 2,731,960 | 0 | 0 | 2,911,680 | 2,912,440 |
| Mesa | 100 | 880,590 | 847,830 | 14,639,390 | 13,970,130 | 0 | 0 | 15,519,980 | 14,817,960 |
| Mineral | 3 | 34,180 | 34,180 | 366,770 | 366,770 | 21,550 | 21,550 | 422,500 | 422,500 |
| Moffat | 7 | 19,030 | 26,320 | 95,870 | 117,540 | 21,850 | 21,850 | 136,750 | 165,710 |
| Montezuma | 0 | 0 | 931,940 | 0 | 1,092,940 | 0 | 0 | 0 | 2,024,880 |
| Montrose | 20 | 82,230 | 121,830 | 521,190 | 808,630 | 0 | 0 | 603,420 | 928,460 |
| Morgan | 33 | 296,470 | 279,570 | 3,891,560 | 4,096,810 | 592,900 | 592,900 | 4,780,930 | 4,969,280 |
| Otero | 41 | 96,190 | 102,560 | 3,451,610 | 3,554,700 | 1,170 | 970 | 3,548,970 | 3,658,230 |
| Ourray | 4 | 121,350 | 237,350 | 84,320 | 256,700 | 48,610 | 44,750 | 254,280 | 538,800 |
| Park | 12 | 123,410 | 124,140 | 68,710 | 69,590 | 0 | 0 | 192,120 | 193,730 |
| Phillips | 40 | 95,690 | 100,060 | 813,760 | 891,500 | 204,140 | 205,190 | 1,113,590 | 1,196,750 |
| Pitkin | 20 | 3,715,820 | 4,699,540 | 4,547,320 | 4,517,850 | 0 | 0 | 8,263,140 | 9,217,390 |
| Prowers | 11 | 32,520 | 33,460 | 233,670 | 233,670 | 0 | 0 | 266,190 | 267,130 |
| Pueblo | 116 | 2,637,360 | 2,690,390 | 13,726,210 | 13,801,970 | 0 | 0 | 16,363,570 | 16,492,360 |
| Rio Blanco | 0 | 0 | 13,780 | 0 | 51,890 | 0 | 0 | 0 | 65,670 |
| Rio Grande | 19 | 410,500 | 408,390 | 1,115,540 | 1,125,310 | 0 | 0 | 1,526,040 | 1,533,700 |
| Routt | 18 | 116,180 | 177,740 | 481,100 | 398,790 | 0 | 0 | 597,280 | 566,530 |
| Saguache | 0 | 2,360 | 2,360 | 33,640 | 33,640 | 0 | 0 | 36,000 | 36,000 |
| San Juan | 3 | 27,640 | 27,640 | 138,550 | 138,550 | 0 | 0 | 168,190 | 166,190 |
| San Miguel | 12 | 235,060 | 717,410 | 53,370 | 331,100 | 0 | 0 | 288,430 | 1,048,510 |
| Sedgwick | 2 | 6,500 | 6,500 | 44,500 | 44,500 | 5,000 | 500 | 56,000 | 51,500 |
| Summit | 8 | 358,930 | 410,050 | 776,320 | 801,070 | 0 | 0 | 1,135,250 | 1,211,120 |
| Teller | 8 | 331,060 | 366,550 | 157,190 | 305,040 | 0 | 6,870 | 488,250 | 678,460 |
| Washington | 0 | 4,980 | 4,840 | 99,160 | 0 | 10,660 | 0 | 114,800 | 4,840 |
| Weld | 130 | 864,660 | 903,300 | 3,633,960 | 3,883,160 | 0 | 0 | 4,498,620 | 4,786,460 |
| Yuma | 9 | 18,470 | 18,470 | 149,400 | 149,400 | 12,860 | 12,860 | 180,730 | 180,730 |
| Totals | 2,635 | \$82,117,810 | \$99,680,410 | \$935,361,230 | \$952,420,930 | \$45,296,230 | \$57,955,466 | \$472,775,270 | \$510,056,806 |

EXEMPT
ALL OTHER EXEMPT PROPERTY

| County | Number of Parcels | | Value of Land | | Value of Improvements | | Value of Personal Property | | Total Value |
|-------------|-------------------|-------|---------------|------------|-----------------------|------------|----------------------------|-------------|-------------|
| | 1995 | 1996 | 1995 | 1996 | 1995 | 1996 | 1995 | 1996 | |
| Adams | 199 | 174 | \$2,436,070 | \$607,700 | \$456,430 | \$568,480 | \$0 | \$2,892,500 | \$1,176,180 |
| Alamosa | 50 | 50 | 26,430 | 26,430 | 0 | 0 | 0 | 26,430 | 26,430 |
| Arapahoe | 13 | 29 | 631,160 | 652,770 | 556,180 | 560,110 | 1,863,980 | 3,051,320 | 2,159,590 |
| Archuleta | 24 | 32 | 303,360 | 353,570 | 438,010 | 602,330 | 116,500 | 857,870 | 1,072,400 |
| Bent | 0 | 1 | 0 | 1,040 | 0 | 0 | 0 | 0 | 1,040 |
| Boulder | 6 | 15 | 211,620 | 2,227,940 | 52,430 | 148,650 | 907,660 | 1,171,710 | 3,442,310 |
| Clear Creek | 23 | 23 | 243,830 | 243,830 | 2,050,840 | 2,050,840 | 0 | 2,294,670 | 2,294,670 |
| Conejos | 1 | 0 | 2,420 | 2,422 | 0 | 0 | 0 | 2,420 | 2,422 |
| Costilla | 1 | 2 | 3,900 | 5,110 | 0 | 6,120 | 0 | 3,900 | 11,230 |
| Custer | 10 | 19 | 13,790 | 18,850 | 25,740 | 38,380 | 0 | 39,530 | 57,230 |
| Delta | 40 | 43 | 83,300 | 91,430 | 712,800 | 709,650 | 296,700 | 1,092,800 | 1,032,740 |
| Denver | 1,236 | 1,223 | 52,907,800 | 51,899,390 | 20,676,810 | 23,006,570 | 0 | 73,584,610 | 74,905,960 |
| Dolores | 1 | 1 | 980 | 980 | 11,120 | 11,120 | 0 | 12,100 | 12,100 |
| Douglas | 12 | 12 | 90,480 | 90,480 | 814,650 | 974,600 | 0 | 905,130 | 1,082,850 |
| Eagle | 9 | 9 | 91,120 | 91,120 | 100,930 | 101,070 | 0 | 192,050 | 192,190 |
| El Paso | 199 | 70 | 3,014,290 | 2,478,750 | 12,248,240 | 9,210,790 | 0 | 15,262,530 | 11,771,670 |
| Elbert | 5 | 7 | 13,920 | 13,920 | 74,520 | 74,520 | 0 | 88,440 | 88,440 |
| Fremont | 12 | 12 | 64,610 | 64,610 | 456,280 | 557,360 | 0 | 520,890 | 621,970 |
| Garfield | 10 | 7 | 193,630 | 183,770 | 260,910 | 268,920 | 0 | 454,540 | 452,690 |
| Giipin | 85 | 85 | 8,199,920 | 8,199,920 | 946,600 | 946,600 | 0 | 9,146,520 | 9,146,520 |
| Grand | 89 | 127 | 705,630 | 1,105,120 | 2,354,190 | 2,454,920 | 0 | 3,059,820 | 3,560,040 |
| Gunnison | 11 | 11 | 710 | 710 | 18,850 | 18,850 | 0 | 19,560 | 19,560 |
| Jackson | 25 | 25 | 63,880 | 63,880 | 23,910 | 23,910 | 0 | 87,790 | 87,790 |
| Jefferson | 0 | 71 | 0 | 3,278,000 | 0 | 1,487,600 | 0 | 0 | 4,765,600 |
| Kiowa | 35 | 35 | 2,160 | 2,160 | 50,950 | 50,950 | 0 | 53,110 | 53,110 |
| Kit Carson | 2 | 4 | 130 | 1,480 | 2,710 | 2,710 | 0 | 2,840 | 4,190 |
| La Plata | 22 | 22 | 699,760 | 699,760 | 55,890 | 55,890 | 0 | 755,650 | 755,650 |
| Lake | 9 | 11 | 46,350 | 45,780 | 457,160 | 457,160 | 0 | 503,510 | 502,940 |
| Larimer | 2 | 3 | 45,800 | 46,258 | 59,000 | 59,590 | 6,600 | 111,400 | 112,518 |
| Las Animas | 24 | 24 | 129,630 | 129,630 | 237,170 | 237,170 | 0 | 366,800 | 366,800 |


| | | | | | | | | | | |
|---------------|--------------|--------------|---------------------|---------------------|---------------------|---------------------|--------------------|--------------------|----------------------|----------------------|
| Mesa | 40 | 43 | 173,990 | 186,450 | 1,176,500 | 1,759,640 | 0 | 0 | 1,350,490 | 1,946,090 |
| Moffat | 4 | 4 | 26,490 | 26,490 | 36,110 | 36,110 | 2,250 | 2,250 | 64,850 | 64,850 |
| Montrose | 12 | 12 | 57,100 | 65,670 | 172,900 | 33,660 | 0 | 0 | 230,000 | 99,330 |
| Morgan | 12 | 9 | 28,100 | 28,100 | 35,460 | 35,460 | 0 | 0 | 63,560 | 63,560 |
| Otero | 58 | 59 | 80,640 | 81,980 | 61,990 | 71,650 | 0 | 0 | 142,630 | 193,630 |
| Ouray | 3 | 6 | 116,600 | 420 | 8,700 | 2,900 | 39,370 | 20,500 | 164,670 | 23,620 |
| Paik | 7 | 7 | 61,510 | 61,510 | 1,700 | 7,960 | 0 | 0 | 63,210 | 69,470 |
| Phillips | 26 | 22 | 48,900 | 48,900 | 13,850 | 13,850 | 4,630 | 4,630 | 67,380 | 67,380 |
| Pitkin | 12 | 13 | 1,854,050 | 1,178,590 | 204,560 | 217,840 | 0 | 0 | 2,058,610 | 1,396,430 |
| Prowers | 41 | 4 | 55,380 | 8,100 | 237,730 | 189,440 | 0 | 0 | 293,110 | 197,540 |
| Pueblo | 40 | 40 | 42,420 | 42,420 | 128,200 | 128,200 | 0 | 0 | 170,620 | 170,620 |
| Rio Blanco | 7 | 4 | 166,030 | 66,360 | 802,590 | 498,160 | 0 | 0 | 968,620 | 564,520 |
| Rio Grande | 80 | 80 | 267,330 | 269,260 | 448,360 | 452,550 | 0 | 0 | 715,690 | 721,810 |
| Routt | 21 | 26 | 343,310 | 473,130 | 651,860 | 1,107,780 | 0 | 0 | 995,170 | 1,580,910 |
| Saguache | 12 | 12 | 14,990 | 18,180 | 29,420 | 65,560 | 0 | 0 | 44,410 | 83,740 |
| San Miguel | 28 | 27 | 176,300 | 164,510 | 54,040 | 54,040 | 0 | 0 | 230,340 | 218,550 |
| Sedgwick | 1 | 1 | 600 | 600 | 900 | 900 | 0 | 0 | 1,500 | 1,500 |
| Summit | 272 | 321 | 894,100 | 1,051,730 | 783,870 | 1,488,150 | 0 | 0 | 1,677,970 | 2,539,880 |
| Teller | 29 | 25 | 411,770 | 370,440 | 361,710 | 361,360 | 2,620 | 2,350 | 776,100 | 734,150 |
| Weld | 75 | 46 | 287,140 | 112,960 | 271,230 | 20,030 | 0 | 0 | 558,370 | 132,990 |
| Yuma | 8 | 8 | 17,870 | 17,870 | 326,030 | 326,030 | 50,350 | 50,350 | 394,250 | 394,250 |
| Totals | 2,843 | 2,916 | \$75,351,300 | \$76,900,480 | \$48,950,030 | \$51,556,130 | \$3,290,660 | \$2,547,240 | \$127,591,990 | \$131,003,850 |

1996
EXEMPT PROPERTY BY SUBCLASSES

| County | Federal Government | State of Colorado | Colorado Counties | Political Subdivisions | Religious Worship | Private Schools | Charitable Institutions | All Other | Total Exempt |
|-------------|--------------------|-------------------|-------------------|------------------------|-------------------|-----------------|-------------------------|-------------|---------------|
| Adams | \$263,500 | \$1,583,780 | \$8,094,090 | \$17,215,040 | \$1,816,830 | \$72,300 | \$6,519,190 | \$1,176,180 | \$36,740,910 |
| Alamosa | 1,597,040 | 870,280 | 1,282,680 | 7,388,210 | 1,087,470 | \$1,500 | 5,183,030 | 26,430 | 17,436,640 |
| Arapahoe | 23,306,170 | 10,861,000 | 29,599,490 | 238,972,600 | 61,720,500 | 7,872,240 | 22,911,300 | 2,159,590 | 397,402,890 |
| Archuleta | 33,388,300 | 304,410 | 1,568,890 | 4,741,080 | 1,126,100 | 39,180 | 354,350 | 1,072,400 | 42,594,710 |
| Baca | 883,040 | 134,370 | 41,630 | 1,782,430 | 455,150 | 0 | 557,650 | 0 | 3,854,270 |
| Bent | 29,492,310 | 703,530 | 2,169,740 | 2,311,040 | 357,700 | 0 | 98,310 | 1,040 | 35,133,670 |
| Boulder | 512,207,410 | 71,580,750 | 50,362,940 | 149,431,560 | 32,777,100 | 13,458,260 | 34,517,920 | 3,442,310 | 867,778,250 |
| Chaffee | 25,272,920 | 3,076,280 | 435,780 | 2,328,710 | 3,514,450 | 269,110 | 973,160 | 0 | 35,870,410 |
| Cheyenne | 7,400 | 270,940 | 91,550 | 49,250 | 236,480 | 149,860 | 46,220 | 0 | 851,700 |
| Clear Creek | 6,464,800 | 166,390 | 1,109,250 | 2,961,500 | 985,250 | 0 | 1,180,710 | 2,294,670 | 15,162,570 |
| Conejos | 1,692,230 | 60,260 | 168,760 | 1,447,630 | 243,690 | 3,340 | 1,341,180 | 2,420 | 4,959,510 |
| Costilla | 14,160 | 1,170 | 2,835,300 | 386,220 | 179,110 | 0 | 28,080 | 11,230 | 3,455,270 |
| Crowley | 12,160 | 4,241,570 | 119,920 | 427,800 | 179,260 | 9,480 | 614,160 | 0 | 5,604,350 |
| Custer | 533,450 | 36,120 | 398,190 | 946,720 | 933,500 | 0 | 24,760 | 57,230 | 2,929,970 |
| Delta | 21,008,030 | 132,640 | 1,463,360 | 8,815,170 | 3,575,850 | 113,510 | 633,380 | 1,032,740 | 36,774,680 |
| Denver | 89,883,730 | 108,675,660 | 483,774,560 | 207,893,790 | 73,101,030 | 35,273,410 | 120,352,340 | 74,905,960 | 1,191,770,480 |
| Dolores | 1,668,820 | 75,710 | 255,300 | 23,590 | 182,920 | 0 | 51,680 | 12,100 | 2,270,120 |
| Douglas | 33,611,490 | 4,682,580 | 11,006,340 | 82,619,650 | 12,755,990 | 17,731,130 | 2,249,420 | 1,082,850 | 165,739,450 |
| Eagle | 11,797,250 | 543,320 | 8,359,930 | 34,047,450 | 4,268,550 | 3,166,600 | 8,458,210 | 192,190 | 70,833,500 |
| El Paso | 520,562,520 | 9,570,910 | 12,275,160 | 145,008,380 | 85,213,800 | 48,144,470 | 71,896,250 | 11,771,670 | 904,443,160 |
| Ebert | 19,900 | 723,690 | 903,710 | 3,414,710 | 1,143,950 | 0 | 1,513,390 | 88,440 | 7,807,790 |
| Fremont | 1,107,500 | 1,809,580 | 1,016,900 | 2,348,790 | 2,382,220 | 609,730 | 950,890 | 621,970 | 10,847,580 |
| Garfield | 2,117,340 | 3,109,730 | 4,214,590 | 25,975,730 | 5,413,430 | 2,284,340 | 2,532,100 | 452,690 | 46,099,950 |
| Gilpin | 596,880 | 554,920 | 1,585,640 | 400,640 | 1,041,110 | 4,950,610 | 150,500 | 9,146,520 | 18,426,820 |
| Grand | 61,022,170 | 5,882,860 | 1,173,360 | 14,538,930 | 663,180 | 381,780 | 251,990 | 3,560,040 | 87,474,310 |
| Gunnison | 163,127,510 | 10,481,780 | 1,524,770 | 1,902,550 | 3,230,460 | 1,304,150 | 1,235,700 | 19,560 | 182,826,480 |
| Hinsdale | 120,299,250 | 1,061,970 | 695,080 | 276,170 | 132,000 | 0 | 495,450 | 0 | 122,959,920 |
| Huerfano | 83,400 | 61,070 | 577,740 | 369,190 | 678,770 | 1,314,420 | 128,040 | 0 | 3,212,630 |
| Jackson | 35,691,080 | 4,809,170 | 7,410 | 1,420,730 | 180,810 | 0 | 52,800 | 87,790 | 42,249,790 |
| Jefferson | 10,870,440 | 13,921,080 | 0 | 45,155,640 | 89,700,390 | 186,472,920 | 54,126,910 | 4,765,600 | 405,012,980 |

| | | | | | | | | | |
|------------|-----------------|---------------|---------------|-----------------|---------------|---------------|---------------|---------------|---------------|
| Kiowa | 4,090 | 224,260 | 269,190 | 0 | 267,860 | 501,590 | 5,280 | 53,110 | 1,325,380 |
| Kit Carson | 25,820 | 2,636,050 | 343,990 | 1,061,560 | 1,395,280 | 0 | 238,460 | 4,190 | 5,705,350 |
| La Plata | 18,115,460 | 28,742,040 | 7,727,290 | 24,642,350 | 7,502,970 | 32,310 | 4,541,700 | 755,650 | 93,069,770 |
| Lake | 28,840 | 8,120 | 883,320 | 2,355,150 | 307,280 | 79,200 | 58,420 | 502,940 | 4,223,270 |
| Larimer | 128,869,780 | 388,328,550 | 2,526,010 | 205,309,400 | 123,201,530 | 9,457,170 | 84,486,320 | 112,520 | 942,291,280 |
| Las Animas | 1,100,520 | 2,494,890 | 2,082,970 | 4,001,920 | 2,230,620 | 11,273,500 | 12,773,760 | 366,800 | 36,324,980 |
| Lincoln | 7,580 | 608,840 | 53,570 | 3,162,910 | 792,510 | 0 | 388,470 | 0 | 5,013,880 |
| Logan | 396,150 | 4,752,840 | 794,470 | 5,348,860 | 2,138,910 | 198,750 | 2,912,440 | 0 | 16,542,420 |
| Mesa | 11,063,290 | 10,702,360 | 5,290,240 | 39,485,840 | 13,978,710 | 1,830,080 | 14,817,960 | 1,946,080 | 98,124,580 |
| Mineral | 1,570,040 | 103,050 | 1,280,600 | 1,941,730 | 538,000 | 0 | 422,500 | 0 | 5,853,920 |
| Moffat | 6,307,380 | 1,576,040 | 5,708,600 | 19,760,110 | 1,180,130 | 0 | 165,710 | 64,850 | 34,762,820 |
| Montezuma | 100,568,460 | 1,332,220 | 2,087,250 | 0 | 6,169,280 | 6,147,190 | 2,024,880 | 0 | 118,329,290 |
| Montrose | 163,360 | 114,550 | 1,976,380 | 3,827,580 | 1,330,910 | 64,090 | 928,460 | 99,330 | 8,504,660 |
| Morgan | 1,203,050 | 1,050,930 | 3,163,570 | 12,725,550 | 3,573,940 | 63,600 | 4,969,280 | 63,560 | 26,813,480 |
| Otero | 1,764,060 | 2,622,630 | 706,450 | 14,419,010 | 3,082,970 | 0 | 3,658,230 | 153,630 | 26,408,980 |
| Ourey | 3,594,680 | 3,657,830 | 1,303,080 | 4,866,050 | 744,530 | 0 | 538,800 | 23,820 | 14,728,600 |
| Park | 167,988,080 | 14,504,740 | 912,850 | 562,310 | 327,170 | 55,900 | 193,730 | 69,470 | 184,614,250 |
| Phillips | 1,110,250 | 706,000 | 737,850 | 889,990 | 886,080 | 2,395,470 | 1,196,750 | 67,380 | 7,989,770 |
| Pitkin | 3,668,240 | 993,630 | 9,920,840 | 45,387,080 | 5,697,110 | 8,536,450 | 9,217,390 | 1,396,430 | 84,817,170 |
| Prowers | 287,730 | 2,136,220 | 2,082,620 | 13,237,770 | 2,387,890 | 4,435,500 | 267,130 | 197,540 | 25,032,400 |
| Pueblo | 584,680 | 3,620,680 | 3,716,730 | 12,389,560 | 14,625,990 | 0 | 16,492,360 | 170,620 | 51,600,620 |
| Rio Blanco | 4,648,260 | 404,820 | 4,808,780 | 6,185,840 | 1,474,650 | 0 | 65,670 | 564,520 | 18,152,540 |
| Rio Grande | 23,052,100 | 1,730,300 | 1,841,410 | 3,389,440 | 1,489,180 | 0 | 1,533,700 | 721,810 | 33,757,940 |
| Routt | 745,930 | 98,050 | 1,807,840 | 1,561,140 | 1,658,730 | 1,005,070 | 566,530 | 1,580,910 | 9,024,200 |
| Saguache | 57,690 | 179,730 | 925,270 | 275,190 | 472,330 | 1,054,500 | 36,000 | 83,740 | 3,084,450 |
| San Juan | 18,444,050 | 172,630 | 1,504,730 | 1,666,270 | 165,010 | 0 | 166,190 | 0 | 22,118,880 |
| San Miguel | 7,990,360 | 201,640 | 1,162,190 | 5,700,260 | 284,170 | 118,230 | 1,048,510 | 218,550 | 16,623,910 |
| Sedgwick | 470 | 350,860 | 1,374,250 | 1,193,090 | 1,957,710 | 0 | 51,500 | 1,500 | 4,929,380 |
| Summit | 4,320,410 | 387,450 | 2,858,660 | 15,751,540 | 2,481,610 | 447,490 | 1,211,120 | 2,539,880 | 29,998,160 |
| Teller | 648,230 | 1,145,280 | 1,750,250 | 4,074,590 | 2,562,060 | 42,430 | 678,460 | 734,150 | 11,635,450 |
| Washington | 1,323,720 | 3,231,400 | 2,782,870 | 7,151,700 | 734,080 | 0 | 4,840 | 0 | 15,228,610 |
| Weld | 1,640,510 | 1,491,930 | 3,306,590 | 17,029,330 | 11,584,740 | 9,017,360 | 4,786,460 | 132,990 | 48,969,910 |
| Yuma | 116,380 | 687,650 | 1,055,300 | 7,921,830 | 2,315,430 | 0 | 180,730 | 394,250 | 12,671,570 |
| Totals | \$2,220,911,850 | \$738,985,730 | \$705,858,080 | \$1,491,795,650 | \$608,794,430 | \$380,378,230 | \$510,056,810 | \$131,003,850 | 6,787,784,830 |

| | | | | | | | | | |
|------------|-----------------|---------------|---------------|-----------------|---------------|---------------|---------------|---------------|-----------------|
| Kiowa | 4,090 | 224,260 | 269,190 | 0 | 257,810 | 501,590 | 5,280 | 53,110 | 1,315,330 |
| Kil Carson | 25,820 | 2,595,200 | 328,020 | 937,960 | 1,399,210 | 0 | 241,250 | 2,840 | 5,530,300 |
| La Plata | 18,902,240 | 28,742,040 | 7,656,300 | 24,285,030 | 7,506,260 | 0 | 5,182,080 | 755,650 | 93,029,600 |
| Lake | 27,390 | 8,120 | 864,670 | 2,034,940 | 280,610 | 14,300 | 53,320 | 503,510 | 3,786,860 |
| Larimer | 124,977,950 | 386,775,370 | 2,459,860 | 193,787,380 | 122,121,480 | 9,365,040 | 83,831,430 | 111,400 | 923,429,910 |
| Las Animas | 984,310 | 2,494,080 | 1,920,280 | 3,999,280 | 2,335,980 | 11,276,290 | 12,773,760 | 366,800 | 36,150,780 |
| Lincn | 7,580 | 608,840 | 53,590 | 3,163,240 | 788,600 | 0 | 406,280 | 0 | 5,028,130 |
| Logan | 396,150 | 4,773,310 | 794,370 | 5,299,380 | 2,081,760 | 198,750 | 2,911,680 | 0 | 16,455,400 |
| Mesa | 10,950,610 | 10,689,290 | 5,293,840 | 40,118,300 | 13,630,420 | 1,830,090 | 15,519,980 | 1,350,490 | 99,383,020 |
| Mineral | 1,570,040 | 103,050 | 1,280,600 | 1,941,730 | 556,000 | 0 | 422,500 | 0 | 5,853,920 |
| Moffat | 6,307,260 | 1,577,920 | 16,381,450 | 9,034,560 | 1,178,980 | 0 | 136,750 | 64,850 | 34,681,770 |
| Montezuma | 100,392,490 | 1,268,780 | 1,987,850 | 5,875,520 | 5,854,740 | 1,933,220 | 0 | 0 | 117,312,600 |
| Montrose | 2,573,860 | 63,690 | 1,941,620 | 4,079,560 | 1,324,660 | 163,810 | 603,420 | 230,000 | 10,980,620 |
| Morgan | 1,198,470 | 1,053,130 | 2,963,840 | 12,856,230 | 3,509,700 | 63,600 | 4,780,930 | 63,560 | 26,489,460 |
| Otero | 956,910 | 2,629,870 | 703,680 | 13,808,050 | 3,012,120 | 0 | 3,548,970 | 142,630 | 24,802,230 |
| Ourray | 3,584,400 | 393,100 | 1,428,670 | 2,561,580 | 421,840 | 0 | 254,280 | 164,670 | 8,808,540 |
| Park | 167,988,080 | 14,504,740 | 525,820 | 628,740 | 247,430 | 59,750 | 192,120 | 63,210 | 184,209,890 |
| Phillips | 1,110,250 | 706,000 | 737,850 | 887,360 | 850,340 | 2,395,470 | 1,113,590 | 67,380 | 7,868,240 |
| Pitkin | 3,643,260 | 818,290 | 10,337,000 | 45,389,790 | 5,399,290 | 8,490,310 | 8,263,140 | 2,058,610 | 84,399,690 |
| Prowers | 287,730 | 1,205,030 | 2,027,430 | 12,995,970 | 2,263,880 | 4,364,490 | 266,190 | 293,110 | 23,703,830 |
| Pueblo | 565,130 | 3,635,090 | 3,567,670 | 12,935,940 | 14,660,120 | 0 | 16,363,570 | 170,630 | 51,898,150 |
| Rio Blanco | 4,610,340 | 485,180 | 4,366,550 | 257,740 | 1,008,260 | 6,222,870 | 0 | 968,620 | 17,919,560 |
| Rio Grande | 23,008,910 | 1,725,160 | 1,809,460 | 3,301,430 | 1,470,480 | 0 | 1,526,040 | 715,690 | 33,557,170 |
| Routt | 548,890 | 63,630 | 1,836,430 | 1,271,090 | 1,646,250 | 574,430 | 597,280 | 995,170 | 7,533,170 |
| Saguache | 41,070 | 179,280 | 696,090 | 277,930 | 430,540 | 158,980 | 36,000 | 44,410 | 1,864,300 |
| San Juan | 18,444,050 | 172,630 | 1,504,730 | 893,070 | 165,010 | 0 | 166,190 | 0 | 21,345,680 |
| San Miguel | 7,917,730 | 195,160 | 1,456,850 | 5,456,930 | 284,250 | 16,510 | 288,430 | 230,340 | 15,846,100 |
| Sedgwick | 470 | 350,860 | 1,374,250 | 1,193,090 | 1,947,710 | 0 | 56,000 | 1,500 | 4,923,880 |
| Summit | 2,008,910 | 417,540 | 2,664,630 | 15,578,820 | 2,210,470 | 447,490 | 1,135,250 | 1,677,970 | 26,141,080 |
| Teller | 766,090 | 1,926,030 | 1,766,950 | 4,074,820 | 2,164,080 | 42,440 | 488,250 | 776,100 | 12,004,760 |
| Washington | 1,323,720 | 3,231,400 | 2,782,870 | 7,151,700 | 775,820 | 0 | 114,800 | 0 | 15,380,310 |
| Weld | 1,640,880 | 1,589,580 | 3,509,480 | 16,591,690 | 11,045,910 | 9,520,640 | 4,498,620 | 558,370 | 48,955,170 |
| Yuma | 116,380 | 687,650 | 1,055,300 | 7,921,830 | 2,315,430 | 0 | 180,730 | 394,250 | 12,671,570 |
| Totals | \$2,204,734,520 | \$710,849,230 | \$694,258,720 | \$1,356,415,520 | \$501,751,620 | \$150,338,950 | \$472,775,270 | \$127,592,000 | \$6,218,715,830 |



Section VIII
Summaries of Assessments
for
All Properties

1996
SUMMARY OF TAXABLE AND EXEMPT PROPERTY VALUATION

| County | Land | Improvements | Total Real Property | Personal Property | Total by Assessor | State Assessed | Total Taxable | Exempt Property | Total Valuation |
|-------------|---------------|-----------------|---------------------|-------------------|-------------------|----------------|-----------------|-----------------|-----------------|
| Adams | \$407,211,310 | \$1,019,738,800 | \$1,426,950,110 | \$256,438,350 | \$1,683,388,460 | \$214,977,500 | \$1,898,365,960 | \$36,740,910 | \$1,935,106,870 |
| Alamosa | 17,923,410 | 39,735,530 | 57,658,940 | 4,303,950 | 61,962,890 | 8,185,400 | 70,148,290 | 17,436,640 | 87,584,930 |
| Arapahoe | 777,649,680 | 2,195,991,980 | 2,973,641,660 | 423,761,680 | 3,397,403,340 | 174,793,600 | 3,572,196,940 | 397,402,890 | 3,969,599,830 |
| Archuleta | 40,282,650 | 41,066,990 | 81,349,640 | 2,729,260 | 84,078,900 | 5,705,800 | 89,784,700 | 42,594,710 | 132,379,410 |
| Baca | 27,694,970 | 10,394,130 | 38,089,100 | 1,653,610 | 39,742,710 | 19,348,900 | 59,091,610 | 3,854,270 | 62,945,880 |
| Bent | 12,304,230 | 6,456,020 | 18,760,250 | 891,950 | 19,652,200 | 11,325,310 | 30,977,510 | 35,133,670 | 66,111,180 |
| Boulder | 919,291,670 | 1,492,094,670 | 2,411,386,340 | 361,357,480 | 2,772,743,820 | 90,384,200 | 2,863,128,020 | 867,778,250 | 3,730,906,270 |
| Chaffee | 36,102,970 | 60,485,100 | 96,588,070 | 3,473,970 | 100,062,040 | 7,505,800 | 107,567,840 | 35,870,410 | 143,438,250 |
| Cheyenne | 65,914,670 | 6,944,080 | 72,858,750 | 5,544,570 | 78,403,320 | 9,938,400 | 88,341,720 | 851,700 | 89,193,420 |
| Clear Creek | 60,766,230 | 55,794,490 | 116,560,720 | 11,008,990 | 127,569,710 | 14,765,100 | 142,334,810 | 15,162,570 | 157,497,380 |
| Conejos | 11,489,460 | 12,952,550 | 24,442,010 | 926,490 | 25,368,500 | 3,781,310 | 29,149,810 | 4,959,510 | 34,109,320 |
| Costilla | 50,958,120 | 6,696,960 | 57,655,080 | 7,654,660 | 65,309,740 | 2,638,500 | 68,148,240 | 3,455,270 | 71,603,510 |
| Crowley | 3,005,270 | 5,450,560 | 8,455,830 | 311,140 | 8,766,970 | 6,054,000 | 14,820,970 | 5,604,350 | 20,425,320 |
| Custer | 21,842,750 | 14,570,890 | 36,413,640 | 518,770 | 36,932,410 | 3,501,300 | 40,433,710 | 2,929,970 | 43,363,680 |
| Delta | 23,340,570 | 68,784,500 | 92,135,070 | 6,252,030 | 98,387,100 | 12,380,200 | 110,767,300 | 36,774,680 | 147,541,980 |
| Denver | 996,571,350 | 2,409,339,490 | 3,405,910,840 | 575,434,600 | 3,981,345,440 | 449,758,200 | 4,431,103,640 | 1,191,770,480 | 5,622,874,120 |
| Dolores | 11,862,570 | 4,777,890 | 16,640,460 | 822,040 | 17,462,500 | 3,880,400 | 21,342,900 | 2,270,120 | 23,613,020 |
| Douglas | 326,214,740 | 704,092,470 | 1,030,307,210 | 71,699,750 | 1,102,006,960 | 61,336,800 | 1,163,343,760 | 165,739,450 | 1,329,083,210 |
| Eagle | 358,531,420 | 566,477,190 | 925,008,610 | 46,128,240 | 971,136,850 | 38,499,800 | 1,007,636,650 | 70,833,500 | 1,078,470,150 |
| Elbert | 35,959,090 | 64,612,800 | 100,571,890 | 1,981,090 | 102,552,980 | 9,746,000 | 112,298,980 | 904,443,160 | 1,016,742,140 |
| El Paso | 649,889,880 | 1,737,170,030 | 2,387,059,910 | 340,908,950 | 2,727,968,860 | 159,725,100 | 2,887,693,960 | 7,807,790 | 2,895,495,750 |
| Fremont | 48,333,270 | 98,157,840 | 146,491,110 | 13,839,980 | 160,331,090 | 13,331,300 | 173,662,390 | 10,847,580 | 184,509,970 |
| Garfield | 138,187,780 | 159,411,890 | 297,599,670 | 21,520,260 | 319,119,930 | 43,780,900 | 362,900,830 | 46,099,950 | 409,000,780 |
| Glipin | 85,510,250 | 54,205,140 | 139,715,390 | 16,792,960 | 156,508,350 | 2,605,000 | 159,113,350 | 18,426,820 | 177,540,170 |
| Grand | 70,609,970 | 105,322,750 | 175,932,720 | 22,553,360 | 198,486,080 | 15,080,200 | 213,566,280 | 87,474,310 | 301,040,590 |
| Gunnison | 92,779,380 | 104,246,400 | 197,025,780 | 19,994,070 | 217,019,850 | 9,673,400 | 226,693,250 | 182,826,480 | 409,519,730 |
| Hinsdale | 8,632,960 | 8,236,190 | 16,869,150 | 358,340 | 17,227,490 | 1,015,400 | 18,242,890 | 122,959,920 | 141,202,810 |
| Huerfano | 31,146,170 | 23,097,370 | 54,243,540 | 6,416,550 | 60,660,090 | 12,814,600 | 73,474,690 | 3,212,630 | 76,687,320 |
| Jackeson | 11,038,650 | 6,504,180 | 17,542,830 | 1,719,970 | 19,262,800 | 2,029,500 | 21,292,300 | 42,249,790 | 63,542,090 |
| Jefferson | 806,668,680 | 2,414,272,550 | 3,220,941,230 | 390,830,140 | 3,611,771,370 | 163,918,900 | 3,775,690,270 | 405,012,980 | 4,180,703,250 |


| | | | | | | | | | |
|---------------|------------------------|-------------------------|-------------------------|------------------------|-------------------------|------------------------|-------------------------|------------------------|-------------------------|
| Kiowa | 17,542,810 | 5,046,560 | 22,589,370 | 1,431,130 | 24,020,500 | 9,713,400 | 33,733,900 | 1,325,380 | 35,059,280 |
| Kit Carson | 34,750,380 | 20,952,590 | 55,702,970 | 2,280,400 | 57,983,370 | 10,089,900 | 68,073,270 | 5,705,350 | 73,778,620 |
| Lake | 10,041,860 | 22,832,240 | 32,874,100 | 4,439,400 | 37,313,500 | 4,784,500 | 44,078,000 | 93,059,770 | 137,137,770 |
| La Plata | 318,961,510 | 219,934,150 | 538,895,660 | 108,461,590 | 647,357,250 | 59,282,200 | 706,639,450 | 4,223,270 | 710,862,720 |
| Laimer | 385,794,220 | 1,091,593,960 | 1,477,388,170 | 222,463,060 | 1,699,851,230 | 55,821,000 | 1,755,672,230 | 942,291,280 | 2,697,963,510 |
| Las Animas | 23,605,870 | 27,839,210 | 51,445,080 | 15,724,150 | 67,169,230 | 23,381,500 | 90,550,730 | 36,324,980 | 126,875,710 |
| Lincoln | 18,917,950 | 14,214,440 | 33,132,390 | 1,342,410 | 34,474,800 | 9,846,100 | 44,320,900 | 5,013,880 | 49,334,780 |
| Logan | 31,281,180 | 53,037,350 | 84,318,530 | 9,104,570 | 93,423,100 | 26,045,300 | 119,468,400 | 16,542,420 | 136,010,820 |
| Mesa | 111,041,600 | 370,610,420 | 481,652,020 | 40,470,200 | 522,122,220 | 61,068,100 | 583,188,320 | 99,124,580 | 682,312,900 |
| Mineral | 4,727,880 | 6,341,900 | 11,069,780 | 552,280 | 11,622,070 | 1,225,500 | 12,847,570 | 5,853,920 | 18,701,490 |
| Moffat | 52,376,100 | 38,288,110 | 90,664,210 | 26,465,810 | 117,130,020 | 200,281,300 | 317,411,320 | 34,762,820 | 352,174,140 |
| Montezuma | 60,695,510 | 63,423,270 | 124,118,780 | 24,057,350 | 148,176,130 | 23,860,400 | 172,036,530 | 118,329,290 | 290,365,820 |
| Montrose | 43,747,360 | 104,179,590 | 147,926,950 | 14,366,520 | 162,293,470 | 36,245,500 | 198,538,970 | 8,504,660 | 207,043,630 |
| Morgan | 34,248,310 | 82,042,180 | 116,290,490 | 34,411,570 | 150,702,060 | 108,492,100 | 259,194,160 | 26,813,480 | 286,007,640 |
| Otero | 15,122,760 | 35,468,610 | 50,591,370 | 4,580,630 | 55,172,000 | 14,537,110 | 69,709,110 | 26,406,980 | 96,116,090 |
| Oureay | 33,617,970 | 26,119,880 | 59,737,850 | 796,950 | 60,534,800 | 2,255,100 | 62,789,900 | 14,728,800 | 77,518,700 |
| Park | 64,221,490 | 63,474,590 | 127,696,080 | 1,484,870 | 129,180,950 | 8,099,660 | 137,280,610 | 184,614,250 | 321,894,860 |
| Phillips | 16,017,990 | 16,249,170 | 32,267,160 | 1,464,840 | 33,732,000 | 4,241,500 | 37,973,500 | 7,989,770 | 45,963,270 |
| Pitkin | 512,608,850 | 414,548,360 | 927,157,210 | 29,342,240 | 956,499,450 | 14,962,900 | 971,462,350 | 84,817,170 | 1,056,279,520 |
| Prowers | 27,941,760 | 28,133,480 | 54,075,240 | 4,452,600 | 58,527,840 | 10,392,100 | 68,919,940 | 25,032,400 | 93,952,340 |
| Pueblo | 103,203,020 | 365,079,280 | 468,282,300 | 100,627,560 | 568,909,860 | 91,610,300 | 660,520,160 | 51,600,620 | 712,120,780 |
| Rio Blanco | 157,890,500 | 37,586,890 | 195,477,390 | 28,037,170 | 224,514,560 | 29,032,100 | 253,546,660 | 18,152,540 | 271,699,200 |
| Rio Grande | 20,488,660 | 46,243,210 | 66,731,870 | 5,871,610 | 72,603,480 | 6,785,300 | 79,388,780 | 33,757,940 | 113,146,720 |
| Routt | 109,406,620 | 161,318,610 | 270,725,230 | 25,744,540 | 296,469,770 | 53,823,600 | 350,293,370 | 9,024,200 | 359,317,570 |
| Saguache | 20,431,980 | 12,888,670 | 33,420,650 | 1,300,870 | 34,721,520 | 5,087,700 | 39,809,220 | 3,084,450 | 42,893,670 |
| San Juan | 5,882,300 | 6,051,710 | 12,044,010 | 645,370 | 12,689,380 | 1,714,400 | 14,403,780 | 22,118,880 | 36,522,660 |
| San Miguel | 180,681,750 | 100,873,810 | 281,555,560 | 8,118,720 | 289,774,280 | 7,602,000 | 297,376,280 | 16,623,910 | 314,000,190 |
| Sedgwick | 9,446,850 | 10,610,360 | 20,057,210 | 1,674,360 | 21,731,570 | 6,782,600 | 30,514,170 | 4,929,380 | 35,443,550 |
| Summit | 175,035,660 | 336,153,620 | 511,189,280 | 39,106,080 | 550,295,360 | 19,951,310 | 570,246,670 | 29,998,160 | 600,244,830 |
| Teller | 92,109,450 | 89,690,820 | 181,800,270 | 15,228,060 | 197,028,330 | 8,090,400 | 205,118,730 | 11,635,450 | 216,754,180 |
| Washington | 43,568,920 | 10,959,840 | 54,528,760 | 2,080,350 | 56,609,110 | 8,406,700 | 65,015,810 | 15,228,610 | 80,244,420 |
| Weld | 448,310,980 | 538,174,520 | 986,485,510 | 184,963,560 | 1,171,449,070 | 159,477,800 | 1,330,926,870 | 48,969,910 | 1,379,896,780 |
| Yuma | 59,302,910 | 33,582,780 | 92,885,690 | 10,628,070 | 103,513,760 | 18,904,900 | 122,418,660 | 12,671,570 | 135,090,230 |
| Totals | \$9,390,841,090 | \$17,948,835,600 | \$27,339,676,690 | \$3,590,546,100 | \$30,930,222,790 | \$2,676,553,100 | \$33,606,775,890 | \$6,787,784,830 | \$40,394,560,720 |

1995

SUMMARY OF TAXABLE AND EXEMPT PROPERTY VALUATION

| County | Land | Improvements | Total Real Property | Personal Property | Total by Assessor | State Assessed | Total Taxable | Exempt Property | Total Valuation |
|-------------|---------------|---------------|---------------------|-------------------|-------------------|----------------|-----------------|-----------------|-----------------|
| Adams | \$398,866,730 | \$978,057,300 | \$1,376,924,030 | \$245,768,900 | \$1,622,692,930 | \$191,908,000 | \$1,814,600,930 | \$38,813,570 | \$1,853,414,500 |
| Alamosa | 18,415,880 | 37,878,340 | 56,294,220 | 4,336,920 | 60,631,140 | 7,902,100 | 68,533,240 | 15,226,100 | 83,759,340 |
| Arapahoe | 773,139,560 | 2,123,787,820 | 2,896,927,380 | 380,544,780 | 3,277,472,160 | 154,083,100 | 3,431,555,260 | 398,696,580 | 3,830,251,840 |
| Archuleta | 41,304,950 | 37,026,420 | 78,331,370 | 2,869,330 | 81,200,700 | 5,231,500 | 86,432,200 | 42,096,660 | 128,528,860 |
| Baca | 21,957,000 | 9,853,570 | 31,810,570 | 1,316,440 | 33,127,010 | 17,209,000 | 50,336,010 | 3,869,620 | 54,205,630 |
| Bent | 12,394,180 | 6,346,530 | 18,740,710 | 870,340 | 19,611,050 | 9,807,300 | 29,418,350 | 40,576,860 | 69,995,210 |
| Boulder | 913,605,630 | 1,433,607,920 | 2,347,213,550 | 320,366,950 | 2,667,580,500 | 81,176,400 | 2,748,756,900 | 857,154,720 | 3,605,911,620 |
| Chaffee | 35,409,810 | 55,283,440 | 90,693,250 | 3,112,450 | 93,805,700 | 6,969,800 | 100,775,500 | 35,815,260 | 136,590,760 |
| Cheyenne | 69,677,430 | 6,946,000 | 76,623,430 | 5,525,800 | 82,149,230 | 9,360,300 | 91,509,530 | 752,990 | 92,262,520 |
| Clear Creek | 35,204,440 | 53,812,070 | 89,016,510 | 8,405,560 | 97,422,070 | 13,361,000 | 110,783,070 | 15,147,920 | 125,930,990 |
| Conejos | 11,333,440 | 11,990,260 | 23,323,700 | 742,160 | 24,065,860 | 2,736,300 | 26,802,160 | 4,958,810 | 31,760,970 |
| Costilla | 56,387,770 | 6,756,360 | 63,144,130 | 4,398,760 | 67,542,890 | 2,201,400 | 69,744,290 | 3,603,770 | 73,348,060 |
| Crowley | 3,042,140 | 5,391,100 | 8,433,240 | 365,870 | 8,799,110 | 5,768,900 | 14,568,010 | 5,604,350 | 20,172,360 |
| Custer | 21,689,220 | 13,623,470 | 35,312,690 | 392,050 | 35,704,740 | 1,618,300 | 37,323,040 | 2,926,700 | 40,249,740 |
| Delta | 22,289,310 | 66,786,340 | 89,075,650 | 4,950,740 | 94,026,390 | 11,676,600 | 105,702,990 | 26,731,920 | 132,434,910 |
| Denver | 992,212,710 | 2,354,521,840 | 3,346,734,550 | 540,336,180 | 3,887,070,730 | 434,654,200 | 4,321,724,930 | 1,109,125,640 | 5,430,850,570 |
| Dolores | 13,584,110 | 4,379,780 | 17,963,890 | 995,020 | 18,958,910 | 3,420,000 | 22,378,910 | 2,204,680 | 24,583,590 |
| Douglas | 316,876,950 | 613,865,100 | 930,742,050 | 67,617,900 | 998,359,950 | 50,563,300 | 1,048,923,250 | 162,197,480 | 1,211,120,730 |
| Eagle | 369,571,130 | 532,798,770 | 902,369,900 | 42,851,900 | 945,221,800 | 33,322,000 | 978,543,800 | 70,287,240 | 1,048,831,040 |
| Ebert | 36,870,440 | 56,113,340 | 92,983,780 | 1,924,270 | 94,908,050 | 8,927,600 | 103,835,650 | 7,472,190 | 111,307,840 |
| El Paso | 647,288,730 | 1,663,473,090 | 2,310,761,820 | 293,062,380 | 2,603,824,200 | 140,960,200 | 2,744,784,400 | 883,640,420 | 3,628,424,820 |
| Fremont | 47,572,560 | 93,488,860 | 141,061,420 | 12,918,220 | 153,979,640 | 14,011,100 | 167,990,740 | 10,055,960 | 178,046,700 |
| Garfield | 127,245,890 | 147,941,220 | 275,187,110 | 19,923,450 | 295,110,560 | 40,286,200 | 335,396,760 | 44,417,130 | 379,813,890 |
| Gilpin | 92,290,600 | 50,703,210 | 142,993,810 | 15,025,320 | 158,019,130 | 2,496,200 | 160,515,330 | 18,426,820 | 178,942,150 |
| Grand | 65,016,970 | 92,692,780 | 157,709,750 | 16,000,910 | 173,710,660 | 13,979,800 | 187,690,460 | 84,403,310 | 272,093,770 |
| Gunnison | 93,647,680 | 104,379,460 | 198,027,140 | 20,627,160 | 218,654,300 | 8,888,800 | 227,543,100 | 182,826,480 | 410,369,580 |
| Hinsdale | 8,453,610 | 7,955,280 | 16,408,890 | 295,400 | 16,704,290 | 817,800 | 17,522,090 | 122,959,920 | 140,482,010 |
| Huerfano | 42,323,700 | 22,239,450 | 64,563,150 | 6,962,690 | 71,525,840 | 14,242,700 | 85,768,540 | 3,212,630 | 88,981,170 |
| Jackson | 10,895,500 | 6,450,980 | 17,346,480 | 1,923,720 | 19,270,200 | 1,728,000 | 20,998,200 | 42,249,080 | 63,247,280 |
| Jefferson | 794,357,420 | 2,361,039,430 | 3,155,396,850 | 375,811,260 | 3,531,208,110 | 143,398,900 | 3,674,607,010 | 0 | 3,674,607,010 |

| | | | | | | | | | |
|------------|-----------------|------------------|------------------|-----------------|------------------|-----------------|------------------|-----------------|------------------|
| Kiowa | 17,768,290 | 5,024,650 | 22,792,940 | 1,450,260 | 24,243,200 | 9,810,200 | 34,053,400 | 1,315,330 | 35,368,730 |
| Kit Carson | 33,914,930 | 20,539,210 | 54,454,140 | 2,194,360 | 56,648,500 | 9,282,500 | 65,931,000 | 5,530,300 | 71,461,300 |
| Lake | 9,545,350 | 22,847,580 | 32,392,930 | 4,875,760 | 37,268,690 | 6,375,300 | 43,643,990 | 3,786,860 | 47,430,850 |
| La Plata | 374,698,010 | 206,103,990 | 580,800,000 | 104,858,060 | 685,758,060 | 61,802,700 | 747,560,760 | 83,029,600 | 840,590,360 |
| Larimer | 375,526,410 | 1,039,666,460 | 1,415,192,870 | 199,604,550 | 1,614,797,420 | 48,430,100 | 1,663,227,520 | 923,429,910 | 2,586,657,430 |
| Las Animas | 25,183,380 | 26,470,040 | 51,653,420 | 12,466,730 | 64,120,150 | 24,965,700 | 89,085,850 | 36,150,780 | 125,236,630 |
| Lincoln | 19,119,720 | 13,605,880 | 32,725,600 | 1,313,310 | 34,038,910 | 9,646,600 | 43,685,510 | 5,028,130 | 48,713,640 |
| Logan | 31,681,010 | 50,094,720 | 81,775,730 | 7,990,960 | 89,766,690 | 21,739,100 | 111,505,790 | 16,455,400 | 127,961,190 |
| Mesa | 114,778,670 | 384,146,960 | 478,925,630 | 35,919,250 | 514,844,880 | 57,884,800 | 572,729,680 | 99,383,020 | 672,112,700 |
| Mineral | 5,001,690 | 6,123,660 | 11,125,350 | 505,700 | 11,631,050 | 975,000 | 12,606,050 | 5,853,920 | 18,459,970 |
| Moffat | 63,715,010 | 37,767,540 | 101,482,550 | 20,523,110 | 122,005,660 | 208,389,300 | 330,394,960 | 34,681,770 | 365,076,730 |
| Montezuma | 56,440,440 | 59,018,230 | 115,458,670 | 25,014,330 | 140,473,000 | 20,062,800 | 160,535,800 | 117,312,600 | 277,848,400 |
| Montrose | 42,605,670 | 97,436,850 | 140,042,520 | 12,969,770 | 153,012,290 | 37,081,000 | 190,093,290 | 10,980,620 | 201,073,910 |
| Morgan | 34,211,600 | 78,739,980 | 112,951,580 | 31,940,510 | 144,892,090 | 114,782,300 | 259,674,390 | 26,489,460 | 286,163,850 |
| Otero | 15,113,400 | 35,035,960 | 50,149,360 | 3,838,400 | 53,987,760 | 12,855,900 | 66,843,660 | 24,802,230 | 91,645,890 |
| Ourray | 32,547,330 | 23,928,840 | 56,476,170 | 702,080 | 57,178,250 | 2,001,700 | 59,179,950 | 8,808,540 | 67,988,490 |
| Park | 65,563,430 | 60,114,950 | 125,678,380 | 1,117,050 | 126,795,430 | 6,904,600 | 133,700,030 | 184,209,890 | 317,909,920 |
| Phillips | 15,968,700 | 16,010,960 | 31,979,660 | 1,377,310 | 33,356,970 | 3,820,900 | 37,177,870 | 7,868,240 | 45,046,110 |
| Pitkin | 519,739,770 | 400,082,800 | 919,822,570 | 30,060,310 | 949,882,880 | 12,924,900 | 962,807,780 | 84,399,690 | 1,047,207,470 |
| Prowers | 28,401,200 | 25,379,220 | 53,780,420 | 3,709,450 | 57,489,870 | 9,189,400 | 66,679,270 | 23,703,830 | 90,383,100 |
| Pueblo | 108,398,550 | 352,526,150 | 460,922,700 | 73,297,180 | 534,219,880 | 90,322,300 | 624,542,180 | 51,898,140 | 676,440,320 |
| Rio Blanco | 168,115,250 | 36,784,710 | 204,898,960 | 30,844,820 | 235,744,780 | 28,173,800 | 263,918,580 | 17,919,560 | 281,838,140 |
| Rio Grande | 19,923,940 | 42,836,280 | 62,760,230 | 6,770,320 | 69,530,550 | 6,378,200 | 75,908,750 | 33,557,170 | 109,465,920 |
| Routt | 109,982,650 | 152,349,510 | 262,312,160 | 24,606,630 | 286,918,790 | 50,752,300 | 337,671,090 | 7,533,170 | 345,204,260 |
| Saguache | 20,753,550 | 12,123,310 | 32,876,860 | 1,213,250 | 34,090,110 | 3,952,800 | 38,042,910 | 1,864,300 | 39,907,210 |
| San Juan | 5,911,800 | 5,921,730 | 11,833,530 | 662,320 | 12,495,850 | 1,639,800 | 14,135,650 | 21,345,680 | 35,481,330 |
| San Miguel | 188,108,890 | 90,369,820 | 278,478,710 | 5,584,680 | 284,063,390 | 6,674,000 | 290,737,390 | 15,846,100 | 306,583,590 |
| Sedgwick | 9,391,090 | 9,821,800 | 19,212,890 | 1,521,000 | 20,733,890 | 7,430,900 | 28,164,790 | 4,923,880 | 33,088,770 |
| Summit | 176,089,400 | 316,552,750 | 492,642,150 | 40,028,920 | 532,669,070 | 18,137,300 | 550,806,370 | 26,141,080 | 576,947,450 |
| Teller | 83,465,210 | 81,583,030 | 175,048,240 | 9,828,470 | 184,976,710 | 6,702,700 | 191,679,410 | 12,004,760 | 203,684,170 |
| Washington | 43,851,110 | 10,734,550 | 54,585,660 | 2,172,050 | 56,757,710 | 6,378,600 | 63,136,310 | 15,380,320 | 78,516,630 |
| Weld | 516,188,960 | 514,153,540 | 1,030,342,500 | 177,940,810 | 1,208,283,310 | 141,923,500 | 1,350,206,810 | 48,955,170 | 1,399,161,980 |
| Yuma | 54,420,790 | 29,840,940 | 84,261,730 | 6,587,670 | 90,849,400 | 14,128,400 | 104,977,800 | 12,671,570 | 117,649,370 |
| Totals | \$9,489,026,690 | \$17,202,926,340 | \$26,691,953,030 | \$3,283,930,210 | \$28,975,883,240 | \$2,494,226,200 | \$32,470,109,440 | \$6,216,715,830 | \$38,688,825,270 |



Section IX

Local Government Corporations

Municipal Governments
Local Improvement & Service Districts

MUNICIPAL GOVERNMENTS

| Municipality | County | Municipality | County | Municipality | County |
|-----------------|--------------------------|---------------|------------------------|----------------------|------------|
| Abarr | Yuma | Beulah | Pueblo | Carbondale | Garfield |
| Agate | Elbert | Black Forest | El Paso | Carlton | Prowers |
| Aguilar | Las Animas | Black Hawk | Gilpin | Carr | Weld |
| Akron | Washington | Blakeland | Jefferson | Cascade | El Paso |
| Alamosa | Alamosa | Blanca | Costilla | Castle Rock | Douglas |
| Allenspark | Boulder | Blue Mountain | Moffat | Cedaredge | Delta |
| Allison | La Plata | Blue River | Summit | Cedarwood | Pueblo |
| Alma | Park | Bonanza | Saguache | Center | Saguache |
| Almont | Gunnison | Boncarbo | Las Animas | Central City | Gilpin |
| Amherst | Phillips | Bond | Eagle | Chama | Costilla |
| Antero Junction | Park | Boone | Pueblo | Cheney Center | Prowers |
| Anton | Washington | Boulder | Boulder | Cheraw | Otero |
| Antonito | Conejos | Bowie | Delta | Cherry Hills Village | Arapahoe |
| Arapahoe | Kit Carson | Bow Mar | Arapahoe, Jefferson | Cheyenne Wells | Cheyenne |
| Arboles | Archuleta | Boyero | Lincoln | Chimney Rock | Archuleta |
| Arlington | Kiowa | Brandon | Kiowa | Chipita Park | El Paso |
| Aroya | Cheyenne | Branson | Las Animas | Chivington | Kiowa |
| Arriba | Lincoln | Breckenridge | Summit | Chromo | Archuleta |
| Arriola | Montezuma | Breen | La Plata | Cimarron | Montrose |
| Arvada | Adams, Jefferson | Briggsdale | Weld | Clark | Routt |
| Aspen | Pitkin | Brighton | Adams, Weld | Clarkville | Yuma |
| Atwood | Logan | Bristol | Prowers | Clifton | Mesa |
| Ault | Weld | Broomfield | Adams, Bldr, Jefferson | Climax | Lake |
| Aurora | Adams, Arapahoe, Douglas | Brush | Morgan | Coal Creek | Fremont |
| Austin | Delta | Buckingham | Weld | Coaldale | Fremont |
| Avon | Eagle | Buena Vista | Chaffee | Cokedale | Las Animas |
| Avondale | Pueblo | Buffalo Creek | Douglas | Collbran | Mesa |
| Bailey | Park | Buford | Rio Blanco | Colorado City | Pueblo |
| Barnsville | Weld | Burlington | Kit Carson | Colorado Springs | El Paso |
| Bartlett | Baca | Burns | Eagle | Columbine | Routt |
| Basalt | Eagle, Pitkin | Byers | Arapahoe | Columbine Valley | Arapahoe |
| Baxter | Pueblo | Caddoa | Bent | Commerce City | Adams |
| Bayfield | La Plata | Cahone | Dolores | Como | Park |
| Bedrock | Montrose | Calhan | El Paso | Conejos | Conejos |
| Bellvue | Larimer | Cameo | Mesa | Conifer | Jefferson |
| Bennett | Adams | Camp Bird | Ouray | Cope | Washington |
| Berthoud | Larimer | Campion | Larimer | Copper Mountain | Summit |
| Bergen Park | Jefferson | Campo | Baca | Cortez | Montezuma |
| Beshoar Jct. | Las Animas | Canon City | Fremont | Cotopaxi | Fremont |
| Berthune | Kit Carson | Capulin | Conejos | Cowdrey | Jackson |

MUNICIPAL GOVERNMENTS

| Municipality | County | Municipality | County | Municipality | County |
|--------------------|-------------|------------------|---------------|-------------------|-----------------|
| Craig | Moffat | Edgewater | Jefferson | Fruita | Mesa |
| Crawford | Delta | Edwards | Eagle | Galatea | Kiowa |
| Creede | Mineral | Egnar | San Miguel | Galeton | Weld |
| Crested Butte | Gunnison | Elbert | Elbert | Garden City | Weld |
| Crestone | Saguache | Eldora | Boulder | Gardner | Huerfano |
| Cripple Creek | Teller | Eldorado Springs | Boulder | Garfield | Chaffee |
| Crook | Logan | Elizabeth | Elbert | Garo Park | Park |
| Crowley | Crowley | Elk Springs | Moffat | Gateway | Mesa |
| Cuchara | Huerfano | Ellicott | El Paso | Gem Village | La Plata |
| Dacono | Weld | El Moro | Las Animas | Genoa | Lincoln |
| Dailey | Logan | El Rancho | Jefferson | Georgetown | Clear Creek |
| DeBeque | Mesa | Empire | Clear Creek | Gilcrest | Weld |
| Deckers | Douglas | Englewood | Arapahoe | Gill | Weld |
| Deer Ridge | Larimer | Erie | Boulder, Weld | Gilman | Eagle |
| Deer Trail | Arapahoe | Estes Park | Larimer | Glade Park | Mesa |
| Delhi | Las Animas | Evans | Weld | Gladstone | San Juan |
| Del Norte | Rio Grande | Evergreen | Jefferson | Glendale | Arapahoe |
| Delta | Delta | Fairplay | Park | Glendevey | Larimer |
| Denver | Denver | Falcon | El Paso | Glen Haven | Larimer |
| Devine | Pueblo | Farisita | Huerfano | Glenwood Springs | Garfield |
| Dillon | Summit | Federal Heights | Adams | Golden | Jefferson |
| Dinosaur (Artesia) | Moffat | Firestone | Weld | Goodrich | Morgan |
| Divide | Teller | Firstview | Cheyenne | Gould | Jackson |
| Dolores | Montezuma | Flagler | Kit Carson | Granada | Prowers |
| Dotsero | Eagle | Fleming | Logan | Granby | Grand |
| Dove Creek | Dolores | Florence | Fremont | Grand Junction | Mesa |
| Dowd | Eagle | Florissant | Teller | Grand Lake | Grand |
| Doyleville | Gunnison | Fort Collins | Larimer | Granite | Chaffee |
| Drake | Larimer | Fort Garland | Costilla | Great Divide | Moffat |
| Dumont | Clear Creek | Fort Lewis | La Plata | Greeley | Weld |
| Dunton | Dolores | Fort Lupton | Weld | Green Mtn Falls | El Paso, Teller |
| Dupont | Adams | Fort Lyon | Bent | Greenwood Village | Arapahoe |
| Durango | La Plata | Fort Morgan | Morgan | Greystone | Moffat |
| Eads | Kiowa | Fountain | El Paso | Grover | Weld |
| Eagle | Eagle | Fowler | Otero | Guffey | Park |
| Eastlake | Adams | Foxton | Douglas | Gulnare | Las Animas |
| East Portal | Gilpin | Franktown | Douglas | Gunnison | Gunnison |
| Eaton | Weld | Fraser | Grand | Gypsum | Eagle |
| Echo Lake | Clear Creek | Frederick | Weld | Hahns Peak | Routt |
| Eckley | Yuma | Frisco | Summit | Hale | Yuma |

MUNICIPAL GOVERNMENTS

| Municipality | County | Municipality | County | Municipality | County |
|---------------------|-------------|-----------------|-------------|------------------|-------------------|
| Hamilton | Moffat | Johnson Village | Chaffee | Lebanon | Montezuma |
| Hartman | Prowers | Johnstown | Weld | Lewis | Montezuma |
| Hartsel | Park | Julesburg | Sedgwick | Limon | Lincoln |
| Hasty | Bent | Karval | Lincoln | Lindon | Washington |
| Haswell | Kiowa | Kassler | Jefferson | Littleton | Arapahoe, Douglas |
| Hawley | Otero | Keenesburg | Weld | Livermore | Larimer |
| Haxtun | Phillips | Kefim | Weld | Lochbuie | Weld |
| Hayden | Routt | Keota | Weld | Log Lane Village | Morgan |
| Heartstrong | Yuma | Kersey | Weld | Loma | Mesa |
| Heeney | Summit | Keystone | Summit | Lonetree | Archuleta |
| Henderson | Adams | Kim | Las Animas | Longmont | Boulder |
| Hereford | Weld | Kiowa | Elbert | Louisville | Boulder |
| Hermosa | La Plata | Kirk | Yuma | Louviers | Douglas |
| Hesperus | La Plata | Kit Carson | Cheyenne | Loveland | Larimer |
| Hiawatha | Moffat | Kittredge | Jefferson | Lucerne | Weld |
| Hillrose | Morgan | Kline | La Plata | Lycan | Baca |
| Hillside | Fremont | Komman | Prowers | Lyons | Boulder |
| Hoehne | Las Animas | Kremmling | Grand | Mack | Mesa |
| Holly | Prowers | Kutch | Elbert | Maher | Montrose |
| Holyoke | Phillips | Lafayette | Boulder | Malta | Lake |
| Homelake | Rio Grande | La Garita | Saguache | Manassa | Conejos |
| Hooper | Alamosa | Laird | Yuma | Mancos | Montezuma |
| Hotchkiss | Delta | La Jara | Conejos | Manitou Springs | El Paso |
| Hot Sulphur Springs | Grand | La Junta | Otero | Manzanola | Otero |
| Howard | Fremont | Lake City | Hinsdale | Marble | Gunnison |
| Hoyt | Morgan | Lake George | Park | Marshall | Boulder |
| Hudson | Weld | Lakeside | Jefferson | Marvel | La Plata |
| Hugo | Lincoln | Lakewood | Jefferson | Masonville | Larimer |
| Hygiene | Boulder | Lamar | Prowers | Masters | Weld |
| Idaho Springs | Clear Creek | La Plata | La Plata | Matheson | Elbert |
| Idalia | Yuma | Laporte | Larimer | Maybell | Moffat |
| Idledale | Jefferson | Last Chance | Washington | Mayday | La Plata |
| Ignacio | La Plata | Larkspur | Douglas | May Valley | Prowers |
| Iiff | Logan | La Salle | Weld | McClave | Bent |
| Indian Hills | Jefferson | Las Animas | Bent | McCoy | Eagle |
| Jamestown | Boulder | La Veta | Huerfano | Mead | Weld |
| Jensen | Las Animas | Lawson | Clear Creek | Meeker | Rio Blanco |
| Jaroso | Costilla | Lay | Moffat | Meeker Park | Boulder |
| Jefferson | Park | Lazear | Delta | Meredith | Pitkin |
| Joes | Yuma | Leadville | Lake | Merino | Logan |

MUNICIPAL GOVERNMENTS

| Municipality | County | Municipality | County | Municipality | County |
|--------------------------|------------|------------------|------------|-------------------|------------|
| Mesa | Mesa | Ouray | Ouray | Pueblo | Pueblo |
| Mesita | Costilla | Ovid | Sedgwick | Pueblo West | Pueblo |
| Milliken | Weld | Oxford | La Plata | Punkin Center | Lincoln |
| Milner | Routt | Padroni | Logan | Purcell | Weld |
| Mineral Hot Springs | Saguache | Pagoda | Routt | Radium | Grand |
| Mintum | Eagle | Pagosa Junction | Archuleta | Ramah | El Paso |
| Model | Las Animas | Pagosa Springs | Archuleta | Rand | Jackson |
| Moffat | Saguache | Palisade | Mesa | Rangely | Rio Blanco |
| Molina | Mesa | Palmer Lake | El Paso | Raymer | Weld |
| Monte Vista | Rio Grande | Paoli | Phillips | Raymond | Boulder |
| Montezuma | Summit | Paonia | Delta | Red Cliff | Eagle |
| Montrose | Montrose | Parachute | Garfield | Red Feather Lakes | Larimer |
| Monument | El Paso | Paradox | Montrose | Redmesa | La Plata |
| Monument Park | Las Animas | Parkdale | Fremont | Red Mountain | Ouray |
| Morrison | Jefferson | Parker | Douglas | Redstone | Pitkin |
| Mosca | Alamosa | Parlin | Gunnison | Redvale | Montrose |
| Mountain View | Jefferson | Parshall | Grand | Red Wing | Huerfano |
| Mt Princeton Hot Springs | Chaffee | Peckham | Weld | Rico | Dobres |
| Mt. Crested Butte | Gunnison | Peeetz | Logan | Ridgway | Ouray |
| Nathrop | Chaffee | Penrose | Fremont | Rifle | Garfield |
| Naturita | Montrose | Peyton | El Paso | Rio Blanco | Rio Blanco |
| Nederland | Boulder | Phippsburg | Routt | Rockport | Weld |
| New Castle | Garfield | Pierce | Weld | Rockvale | Fremont |
| Ninaview | Bent | Pine | Jefferson | Rockwood | La Plata |
| Niwot | Boulder | Pine Junction | Jefferson | Rocky Ford | Otero |
| North Avondale | Pueblo | Pinecliffe | Boulder | Roggen | Weld |
| Northglenn | Adams | Pinewood Springs | Larimer | Rollinsville | Gilpin |
| North Pole | El Paso | Pitkin | Gunnison | Romeo | Conejos |
| Norwood | San Miguel | Placerville | San Miguel | Rosedale | Weld |
| Nucla | Montrose | Platoro | Conejos | Rosita | Custer |
| Nunn | Weld | Platteville | Weld | Roxborough Park | Douglas |
| Oak Creek | Routt | Pleasant View | Montezuma | Royal Gorge | Fremont |
| Ohio | Gunnison | Poncha Springs | Chaffee | Rush | El Paso |
| Olathe | Montrose | Poudre Park | Larimer | Rustic | Larimer |
| Olney Springs | Crowley | Powderhorn | Gunnison | Rye | Pueblo |
| Ophir | San Miguel | Powder Wash | Moffat | Saguache | Saguache |
| Orchard | Morgan | Pritchett | Baca | Salida | Chaffee |
| Orchard City | Delta | Proctor | Logan | San Acacio | Costilla |
| Ordway | Crowley | Prospect Valley | Weld | Sanford | Conejos |
| Otis | Washington | Pryor | Huerfano | San Francicso | Costilla |

MUNICIPAL GOVERNMENTS

| Municipality | County | Municipality | County | Municipality | County |
|--------------------|-------------|---------------|------------|------------------|------------------|
| San Luis | Costilla | Strasburg | Adams | Wagon Wheel Gap | Mineral |
| San Pablo | Costilla | Stratton | Kit Carson | Walden | Jackson |
| Sapinero | Gunnison | Sugar City | Crowley | Walsenburg | Huerfano |
| Sargents | Saguache | Summitville | Rio Grande | Walsh | Baca |
| Sawpit | San Miguel | Sunbeam | Moffat | Ward | Boulder |
| Security-Widefield | El Paso | Superior | Boulder | Watkins | Adams |
| Sedalia | Douglas | Swink | Otero | Waunita Hot Spgs | Gunnison |
| Sedgwick | Sedgwick | Tabernash | Grand | Weldona | Morgan |
| Segundo | Las Animas | Teds Place | Larimer | Wellington | Larimer |
| Seibert | Kit Carson | Telluride | San Miguel | Westcliffe | Custer |
| Severance | Weld | Texas Creek | Fremont | Westcreek | Douglas |
| Shawnee | Park | Thatcher | Las Animas | Westminster | Adams, Jefferson |
| Shaffers Crossing | Jefferson | The Forks | Larimer | Weston | Las Animas |
| Sheridan | Arapahoe | Thornton | Adams | Wetmore | Custer |
| Sheridan Lake | Kiowa | Timnath | Larimer | Wheat Ridge | Jefferson |
| Silt | Garfield | Timpas | Otero | Whitewater | Mesa |
| Silver Cliff | Custer | Tincup | Gunnison | Wiggins | Morgan |
| Silver Plume | Clear Creek | Tiny Town | Jefferson | Wild Horse | Cheyenne |
| Silverthorne | Summit | Tobe | Las Animas | Wiley | Prowers |
| Silverton | San Juan | Toonerville | Bent | Willard | Logan |
| Simla | Elbert | Toponas | Routt | Williamsburg | Fremont |
| Skyway | Mesa | Towaoc | Montezuma | Windsor | Weld |
| Slater | Moffat | Towner | Kiowa | Winter Park | Grand |
| Slick Rock | San Miguel | Trinchera | Las Animas | Wolcott | Eagle |
| Snowmass | Pitkin | Trinidad | Las Animas | Woodland Park | Teller |
| Snowmass Village | Pitkin | Twin Lakes | Lake | Woodrow | Washington |
| Snyder | Morgan | Two Buttes | Baca | Woody Creek | Pitkin |
| Somerset | Gunnison | Tyrone | Las Animas | Wray | Yuma |
| South Fork | Rio Grande | Uravan | Montrose | Yampa | Routt |
| Spar City | Mineral | Uteville | Baca | Yellow Jacket | Montezuma |
| Springfield | Baca | Vail | Eagle | Yoder | El Paso |
| Sprucewood | Jefferson | Valdez | Las Animas | Yuma | Yuma |
| Starkville | San Miguel | Vancorum | Montrose | | |
| State Bridge | Eagle | Victor | Teller | | |
| Steamboat Springs | Routt | Vilas | Baca | | |
| St. Elmo | Chaffee | Villa Grove | Saguache | | |
| Sterling | Logan | Villegreen | Las Animas | | |
| Stoneham | Weld | Vineland | Pueblo | | |
| Stoner | Montezuma | Virginia Dale | Larimer | | |
| Stonewall | Las Animas | Vona | Kit Carson | | |

LOCAL IMPROVEMENT AND SERVICE DISTRICTS

| <u>District</u> | <u>County</u> | <u>District</u> | <u>County</u> |
|-------------------------------|-------------------|---------------------------------------|---------------|
| METROPOLITAN DISTRICTS | | METROPOLITAN DISTRICTS (Con't) | |
| Airpark | Arapahoe | Chatfield Green | Jefferson |
| Alamosa Mosquito Control | Alamosa | Cherry Creek South #1 | Douglas |
| Alpha-Rockridge | Archuleta | Cherry Creek South #2 | Douglas |
| Animas Mosquito Control | La Plata | Cherry Hills Farm | Arapahoe |
| Arapahoe Lake Public Park | Arapahoe | Cherrywood Park | Adams |
| Arrowhead | Eagle | Cheyenne Creek Park & Water | El Paso |
| Aspen Springs | Archuleta | Cimarron Hills St. Improvement | El Paso |
| Aurora Centretech | Arapahoe | Colorado Centre | El Paso |
| Avon | Eagle | Colorado City | Pueblo |
| Baldpate | Larimer | Colorado Technological Ctr | Boulder |
| Barr Lake Village | Adams | Columbia | Arapahoe |
| Beaver Creek | Eagle | Consolidated | Garfield |
| Beebe Draw Farms | Weld | Copper Mountain | Summit |
| Bell Mt Ranch Master | Douglas | Cordillera | Eagle |
| Bell Mt Ranch Park & Rec | Douglas | Corinthian Hills | Summit |
| Bell Mt Ranch Phase II | Douglas | Cottonwood | Douglas |
| Bell Mt Ranch Phase III | Douglas | Country Club Park | Morgan |
| Bellyache Ridge | Eagle | Country Homes Parcel A | Arapahoe |
| Bergan Park | Jefferson | Country Homes Parcel B | Arapahoe |
| Berry Creek | Eagle | Crested Butte South | Gunnison |
| Blanca/Ft Garland | Costilla | Crystal Valley #1 | Douglas |
| Blue Valley | Grand | Crystal Valley #2 | Douglas |
| Bowles | Denver, Jefferson | Dawson Ridge #1 | Douglas |
| Brittany Place | Adams | Dawson Ridge #2 | Douglas |
| Bromley Park I | Adams | Dawson Ridge #3 | Douglas |
| Bromley Park II | Adams | Dawson Ridge #4 | Douglas |
| Bromley Park III | Adams | Dawson Ridge #5 | Douglas |
| Bromley Park IV | Adams | Delta Cty Mosquito Control | Delta |
| Buffalo Mountain | Summit | Denver West | Jefferson |
| Cascade Village | Eagle | Dillon Valley | Summit |
| Castle Pines Commercial #1 | Douglas | Douglas County | Douglas |
| Castle Pines Commercial #2 | Douglas | Dove Valley | Arapahoe |
| Castle Pines Commercial #3 | Douglas | Durango West #1 | La Plata |
| Castle Pines Commercial #4 | Douglas | Durango West #2 | La Plata |
| Castle Pines Commercial #5 | Douglas | Eagle's Nest | Summit |
| Castle Pines | Douglas | Eagle-Vail | Eagle |
| Castle Pines North | Douglas | East Arapahoe | Arapahoe |
| Centennial 25 | Arapahoe | Ebert | Denver |
| Centennial Downs | Arapahoe | Edgemont Ranch | La Plata |
| Chaparral | Arapahoe | Edwards | Eagle |

LOCAL IMPROVEMENT AND SERVICE DISTRICTS

| <u>District</u> | <u>County</u> | <u>District</u> | <u>County</u> |
|---------------------------------------|-------------------|---------------------------------------|---------------|
| METROPOLITAN DISTRICTS (Con't) | | METROPOLITAN DISTRICTS (Con't) | |
| El Rancho Florida | La Plata | Lake Catamount No. 4 | Routt |
| El Rancho | Jefferson | Lake Catamount No. 5 | Routt |
| Eldorado Hills | Jefferson | Lake Catamount No. 6 | Routt |
| Evergreen Central | Jefferson | Lakecrest | Jefferson |
| Evergreen | Jefferson | Landmark | Arapahoe |
| Fairlake | Denver | Liberty Hills | Arapahoe |
| Fairways | Boulder | Lincoln Park | Douglas |
| First Creek | Denver, Adams | Lyons Valley Park | Boulder |
| First Creek Ranch | Adams | Maher Ranch #1 | Douglas |
| Florida Mosquito Control | La Plata | Maher Ranch #2 | Douglas |
| Forest Hills | Jefferson | Maher Ranch #3 | Douglas |
| Forest Lake | La Plata | Maher Ranch #4 | Douglas |
| Forest Lakes | El Paso | Maher Ranch #5 | Douglas |
| Front Range | Adams | Manitou Springs | El Paso |
| Galleria | Arapahoe | Marble | Gunnison |
| Goldsmith | Denver, Arapahoe | Meadowbrook-Fairview | Jefferson |
| Gondolier Farms | Douglas | Meadows #1 | Douglas |
| Grant/Swedish | Jefferson | Meadows #2 | Douglas |
| Greenwood | Arapahoe, Denver | Meadows #3 | Douglas |
| Greenwood North | Arapahoe | Meadows #4 | Douglas |
| Greenwood South | Arapahoe | Meadows #5 | Douglas |
| GVR | Denver | Meadows #6 | Douglas |
| Hamilton Creek | Summit | Meadows #7 | Douglas |
| Heather Gardens | Arapahoe | Meadows #8 | Douglas |
| Heritage Greens | Arapahoe | Meridian | Douglas |
| High Prairie Farms | Douglas | Metex | El Paso |
| Highland Park | Arapahoe | Mid Valley | Eagle |
| Highlands Ranch #1 | Douglas | Montezuma Mosquito Control | Montezuma |
| Highlands Ranch #2 | Douglas | Mount Vernon Country Club | Jefferson |
| Highlands Ranch #4 | Douglas | Mountain Village | San Miguel |
| Highlands Ranch #5 | Douglas | Mt. Carbon | Jefferson |
| Hillgate | Jefferson | North Evergreen | Jefferson |
| Interlocken | Boulder | Northern | Adams |
| Interstate South | Arapahoe | North Ridge | Jefferson |
| Inverness Improvement | Arapahoe, Douglas | Nova | El Paso |
| Jefferson Center | Jefferson | Oakesdale | Arapahoe |
| Ken-Caryl Ranch | Jefferson | Orchard | Adams |
| Lake Catamount No. 1 | Routt | Orchard Valley | Arapahoe |
| Lake Catamount No. 2 | Routt | Paint Brush Hills | El Paso |
| Lake Catamount No. 3 | Routt | Panorama Improvement #1 | Mesa |

LOCAL IMPROVEMENT AND SERVICE DISTRICTS

| <u>District</u> | <u>County</u> | <u>District</u> | <u>County</u> |
|---------------------------------------|-------------------|---------------------------------------|---------------|
| METROPOLITAN DISTRICTS (Con't) | | METROPOLITAN DISTRICTS (Con't) | |
| Panorama Improvement #2 | Mesa | Southtech | Arapahoe |
| Panorama | Arapahoe | Southwest Plaza | Jefferson |
| Paonia Mosquito Control | Delta | St Mary's Glacier | Clear Creek |
| Park Meadows | Douglas | Stonegate Village | Douglas |
| Parker Jordan | Arapahoe | Suburban | Arapahoe |
| Parker Properties #1 | Douglas | Sundance Hills | Arapahoe |
| Parkview | Arapahoe | Sunset | El Paso |
| Perry Park | Douglas | Superior #1 | Boulder |
| Piedra Park Improvement | Archuleta | Superior #2 | Boulder |
| Piney Creek | Arapahoe | Superior #3 | Boulder |
| Plains | Jefferson | Swan's Nest | Summit |
| Pleasant View | Jefferson | Third Creek | Adams |
| Plum Creek | Douglas | Timbers Estates | Jefferson |
| Powderhorn #1 | Mesa | Tower | Adams |
| Powderhorn #2 | Mesa | Town Center | Denver |
| Pueblo Project Outlook | Pueblo | Tree Haus | Routt |
| Pueblo West | Pueblo | Triview | El Paso |
| Purgatory | La Plata | Upper Cherry Creek | Douglas |
| Racoon Creek | Denver, Jefferson | Valley | Jefferson |
| Rangeview | Arapahoe | Villages at Castle Rock #1 | Douglas |
| Red Rocks Centre | Jefferson | Villages at Castle Rock #2 | Douglas |
| Redlands Mosquito Control | Mesa | Villages at Castle Rock #3 | Douglas |
| Ridges | Mesa | Villages at Castle Rock #4 | Douglas |
| Ridges II | Mesa | Villages at Castle Rock #5 | Douglas |
| Roxborough Park | Douglas | Villages at Castle Rock #6 | Douglas |
| Roxborough Village | Douglas | Villages at Castle Rock #7 | Douglas |
| Saddleback | Garfield | Villages at Castle Rock #8 | Douglas |
| San Juan River Village | Archuleta | Villages at Castle Rock #9 | Douglas |
| Second Creek Ranch | Adams | West Jefferson County | Jefferson |
| Section 14 | Denver, Jefferson | West Meadows | Jefferson |
| Skyland | Gunnison | Westtech | Boulder |
| Smokey Hill | Arapahoe | Westfield #1 | Douglas |
| South Arapahoe Street #2 | Arapahoe | Westfield #2 | Douglas |
| South Arapahoe Street Imp. | Arapahoe | Westglenn | Jefferson |
| South Denver | Denver | Westgold Meadows | Jefferson |
| South Sheridan Sani Sewer | Jefferson | Will-O-Wisp | Park |
| South Suburban Street Imp. | Arapahoe | Willow Brook | Summit |
| Southern | Arapahoe | Wilson Mesa at Telluride | San Miguel |
| Southgate Corporate Center | Arapahoe | Wolf Creek Valley #2 | Mineral |
| Southpark | Arapahoe, Douglas | Wolf Creek Valley #3 | Mineral |

LOCAL IMPROVEMENT AND SERVICE DISTRICTS

| <u>District</u> | <u>County</u> | <u>District</u> | <u>County</u> |
|---------------------------------------|--------------------|--|----------------------|
| METROPOLITAN DISTRICTS (Con't) | | PARK AND RECREATION DISTRICTS (Con't) | |
| Wolf Creek Valley #4 | Mineral | Indian Mountain Metro | Park |
| Wright Farms | Adams | Leawood Metro | Jefferson |
| | | McArthur Ranch Metro | Douglas |
| | | Montrose | Montrose |
| | | Normandy Estates Metro | Arapahoe, Jefferson |
| PARK AND RECREATION DISTRICTS | | | |
| Arapahoe | Arapahoe | North Jeffco Metro | Jefferson |
| Byers | Adams, Arapahoe | Orchard Metro | Arapahoe |
| Campo | Baca | Parachute/Battlement Mesa | Garfield |
| Canon City Area Metro | Fremont | Penrose | Fremont |
| Carbon Valley | Weld | Rifle Metro | Garfield |
| Cherry Creek Vista Metro Rec. | Arapahoe | South Suburban | Arapahoe, Denver |
| Cheyenne Wells Metro Rec. | Cheyenne | San Miguel Basin | Douglas, Jefferson |
| Clear Creek Metro Rec. | Clear Creek | Southwest Colorado TV Translat | Montrose, San Miguel |
| Columbine Knolls Grove Metro | Jefferson | | Dolores, LaPlata |
| Eastern Rio Blanco Metro | Rio Blanco | | Montezuma |
| Echo Valley Estates Metro | Park | Springfield Metro | Baca |
| Elizabeth | Elbert | Strasburg Metro | Adams, Arapahoe |
| Estes Valley | Boulder, Larimer | Two Buttes Metro | Baca |
| Evergreen | Jefferson | Vail | Eagle |
| Foothills | Jefferson | Valley Metro | Las Animas |
| Fraser Valley Metro | Grand | Vilas Metro | Baca |
| Grand Lake Metro | Grand | Walsh Metro | Baca |
| Gunbarrel Estates Metro | Boulder | West Loveland | Larimer |
| Gunnison County Metro | Saguache, Gunnison | Western Eagle County Metro | Eagle |
| Hyland Hills Metro | Adams | Western Rio Blanco Metro | Rio Blanco |

LOCAL IMPROVEMENT AND SERVICE DISTRICTS

| <u>District</u> | <u>County</u> | <u>District</u> | <u>County</u> |
|----------------------------------|-------------------------------|--|-------------------------|
| FIRE PROTECTION DISTRICTS | | FIRE PROTECTION DISTRICTS (Con't) | |
| Akron Rural | Washington | Costilla County | Costilla |
| Alamosa County | Alamosa, Saguache | Craig Rural | Moffat, Routt |
| Allenspark | Boulder, Larimer | Crawford #5 | Delta, Montrose |
| Animas | La Plata | Crested Butte | Gunnison |
| Artesia | Moffat | Crook | Logan |
| Arvada | Jefferson | Cunningham | Arapahoe |
| Aspen | Pitkin | Deer Mountain | Fremont |
| Ault | Weld | Deer Trail | Adams, Arapahoe, Elbert |
| Bald Mountain | Douglas | Del Norte | Rio Grande |
| Bancroft | Jefferson | Delta County #1 | Delta |
| Basalt & Rural | Eagle, Pitkin | Delta County #2 | Delta |
| Bennett | Adams, Arapahoe | Delta County #3 | Delta |
| Berthoud | Boulder, Larimer, Weld | Delta County #4 | Delta |
| Black Forest Fire/Rescue | El Paso | Delta County #5 | Delta |
| Boulder Heights | Boulder | Dillon | Summit |
| Boulder Rural | Boulder | Dolores | Montezuma |
| Briggsdale | Weld | Donald Westcott | El Paso |
| Brighton | Adams, Weld | Dove Creek | Dolores |
| Broadmoor | El Paso | East Grand Cty #4 | Grand |
| Brush Rural | Morgan, Washington | East Orchard Mesa | Mesa |
| Burlington | Kit Carson | Eaton | Weld |
| Byers | Adams, Arapahoe | Egnar | San Miguel |
| Calhan | Elbert, El Paso | Eibert | Elbert, El Paso |
| Canon City Area | Fremont | Eldorado Springs-Marshall | Boulder |
| Carbondale & Rural | Gunnison, Garfield, Pitkin | Elizabeth | Elbert |
| Cascade | El Paso | Elk Creek | Jefferson, Park |
| Castle Rock | Douglas | Ellicott | El Paso |
| Castlewood | Arapahoe, Douglas | Evergreen | Clear Creek, Jefferson |
| Center | Alamosa, Rio Grande, Saguache | Fairmount | Jefferson |
| Central Conejos | Conejos | Fairy Dell | Sedgwick |
| Central Orchard Mesa | Mesa | Falcon | El Paso |
| Chaffee County | Chaffee | Fishers Peak | Las Animas |
| Cherryvale | Boulder, Jefferson | Flagler | Kit Carson |
| Cheyenne County #1 | Cheyenne | Fleming | Logan |
| Cimarron Hills | El Paso | Florence | Fremont |
| Clifton | Mesa | Florissant/Divide | Teller |
| Coal Creek Canyon | Boulder, Gilpin, Jefferson | Fort Lewis Mesa | La Plata |
| Colorado Sierra | Gilpin | Fort Lupton | Weld |
| Cope Rural | Washington | Fort Morgan Rural | Morgan |
| Cortez | Montezuma | Four Mile | Boulder |

| <u>District</u> | <u>County</u> | <u>District</u> | <u>County</u> |
|--|---------------------------------|--|------------------------------|
| FIRE PROTECTION DISTRICTS (Con't) | | FIRE PROTECTION DISTRICTS (Con't) | |
| Fowler Rural | Crowley, Otero, Pueblo | La Junta Rural | Otero |
| Franktown | Douglas | La Salle | Weld |
| Frederick | Weld | La Veta | Huerfano |
| Frisco | Summit | Lafayette | Boulder |
| Galeton | Weld | Lake City Area | Hinsdale |
| Genessee | Jefferson | Lake George | Park |
| Glacier View | Larimer | Lakewood | Jefferson |
| Glenwood Springs Rural | Garfield | Larkspur | Douglas |
| Gold Hill | Boulder | Las Animas--Bent County | Bent |
| Golden Gate | Jefferson | Left Hand | Boulder |
| Grand | Grand | Lewis--Arriola | Montezuma |
| Grand Junction Rural | Mesa | Littleton | Arapahoe, Douglas, Jefferson |
| Grand Lake | Grand | Log Hill Mesa | Ouray |
| Grand Valley | Garfield | Lookout Mtn | Jefferson |
| Greater Eagle | Eagle | Los Pinos | La Plata |
| Gm Mtn Falls--Chipita Park | El Paso, Teller | Louisville | Boulder |
| Gunnison | Gunnison, Saguache | Louviers | Douglas |
| Gypsum | Eagle | Loveland Rural | Larimer |
| Hartsel | Park | Lower Valley | Mesa |
| Hasty--McClave | Bent | Lyons | Boulder, Larimer |
| Haxtun | Logan, Phillips, Sedgwick, Yuma | Mancos | Montezuma |
| Hermosa Cliff | La Plata, San Juan | Manzanola | Otero |
| High Country | Boulder, Gilpin | Milliken | Weld |
| Hillrose Rural | Morgan, Washington | Mineral County | Mineral |
| Holly Fire & Ambulance | Prowers | Monte Vista | Rio Grande |
| Holyoke | Phillips, Sedgwick | Montrose | Montrose, Ouray |
| Hot Sulphur Sprgs--Parshall | Grand | Mountain Communities | Douglas, Teller |
| Hudson | Weld | Mountain View | Boulder, Weld |
| Huerfano County | Huerfano | Mt Vernon | Jefferson |
| Hygiene | Boulder | Nederland | Boulder |
| Idledale | Jefferson | New Raymer--Stoneham | Morgan, Weld |
| Indian Hills | Jefferson | North Fork | Jefferson |
| Indian Peaks | Boulder | North Routt | Routt |
| Inter--Canyon | Jefferson | North Washington | Adams, Denver |
| Jackson 105 | Douglas | Northeast Conejos Cty | Conejos |
| Jefferson--Como | Park | Northeast Lincoln | Lincoln |
| Johnstown | Weld | Northeast Teller County | Teller |
| Julesburg | Sedgwick | Northern Saguache County | Saguache |
| Kiowa | Elbert | Nwest Conejos Cty | Alamosa, Conejos, Rio Grande |
| Kremmling | Grand | Northwest | Park |

LOCAL IMPROVEMENT AND SERVICE DISTRICTS

| <u>District</u> | <u>County</u> | <u>District</u> | <u>County</u> |
|--|----------------------|--|--------------------------|
| FIRE PROTECTION DISTRICTS (Con't) | | FIRE PROTECTION DISTRICTS (Con't) | |
| Norwood | Montrose, San Miguel | Silt-Newcastle | Garfield |
| Nucla-Naturita | Montrose | Silverthorne | Summit |
| Nunn | Weld | Skyline | Arapahoe |
| Oak Creek | Routt | Snake River | Summit |
| Olathe Rural | Montrose | Snowmass-Wildcat | Pitkin |
| Otis Rural | Washington | South Adams County | Adams |
| Ouray | Ouray | South Arkansas | Fremont, Chaffee |
| Ovid | Sedgwick | South Conejos | Conejos |
| Pagosa | Archuleta | Southeast Weld | Adams, Weld |
| Palisade | Mesa | Southern Park County | Park |
| Paradox | Montrose | Southwest Adams County | Adams |
| Parker | Arapahoe, Douglas | Steamboat Springs Rural | Routt |
| Pawnee | Weld | Sterling Rural | Logan |
| Peeetz | Logan | Strasburg #8 | Adams, Arapahoe |
| Peyton | El Paso | Stratmoor Hills | El Paso |
| Pinebrook Hills | Boulder | Stratton | Kit Carson |
| Pinewood Springs | Larimer | Sugar Loaf | Boulder |
| Plateau Valley | Mesa | Sunshine | Boulder |
| Platte Canyon | Park | Telluride | San Miguel |
| Platte Valley | Weld | Tri-County | Elbert, El Paso, Lincoln |
| Platteville | Weld | Tri-Lakes | El Paso |
| Pleasant View | Dolores, Montezuma | Two Buttes | Baca, Prowers |
| Poudre Canyon | Larimer | Upper Huerfano | Huerfano |
| Poudre Valley | Larimer, Weld | Upper Pine River | La Plata |
| Pueblo Rural | Pueblo | Vona | Kit Carson |
| Rafter J | La Plata | Wellington | Larimer |
| Rangley Rural | Rio Blanco | West Cheyenne | Cheyenne |
| Rattlesnake | Elbert | West Douglas County | Douglas |
| Red Feather Lakes | Larimer | West Park | Pueblo |
| Red, White & Blue | Summit | West Routt | Routt |
| Rico | Dolores | Western Hills | Weld |
| Ridgway | Ouray | Wet Mountain | Custer |
| Rifle | Garfield | Wheat Ridge | Jefferson |
| Rio Blanco | Rio Blanco | Wiggins | Morgan, Weld |
| Rocky Ford Rural | Otero | Wiley Rural | Bent, Prowers |
| Rye | Huerfano, Pueblo | Windsor-Severence | Larimer, Weld |
| Sable-Altura | Adams, Arapahoe | Windsor-Severence | Larimer, Weld |
| Security | El Paso | Yampa | Routt |
| Sedgwick | Sedgwick | Yuma County | Yuma |
| Seibert | Kit Carson | Yuma Rural | Washington, Yuma |

LOCAL IMPROVEMENT AND SERVICE DISTRICTS

| <u>District</u> | <u>County</u> | <u>District</u> | <u>County</u> |
|---------------------------|------------------------------|-----------------------------|----------------------|
| HOSPITAL DISTRICTS | | SANITATION DISTRICTS | |
| Aspen Valley | Pitkin | Applewood | Jefferson |
| Cheyenne County | Cheyenne | Aspen Consolidated | Pitkin |
| Conejos County | Conejos | Basalt | Eagle, Pitkin |
| Delta County Memorial | Delta | Bayfield A, B, C | La Plata |
| Eagle County Emergency | Eagle | Bel-Aire | Jefferson |
| East Morgan County | Morgan | Black Hawk-Central City | Gilpin |
| East Phillips County | Phillips | Blende | Pueblo |
| Grand River | Garfield, Mesa | Boxelder | Larimer |
| Haxtun | Phillips | Breckenridge | Summit |
| Heart of the Rockies | Chaffee, Fremont, Saguache | Broadmoor | El Paso |
| Huerfano County | Huerfano | Buena Vista | Chaffee |
| Kiowa County | Kiowa | Calhan | El Paso |
| Kremmling Memorial | Grand, Summit | Castlewood | Arapahoe |
| La Plata County | La Plata | Center | Rio Grande, Saguache |
| Montezuma County | Montezuma | Central Clear Creek | Clear Creek |
| North Park | Jackson | Central Grand Valley | Mesa |
| Park | Larimer | Cherry Hills | Larimer |
| Plateau Valley | Mesa | Cherry Hills Village | Arapahoe |
| Poudre Valley | Larimer | Cherryvale | Arapahoe |
| Prowers County | Baca, Prowers | Cheyenne Wells #1 | Cheyenne |
| Rangely | Rio Blanco | Chicago Creek | Clear Creek |
| Solandt Memorial | Routt | Clifton #1 | Mesa |
| Southeast Colorado | Baca | Clifton #2 | Mesa |
| Southwest Teller County | Teller | Cortez | Montezuma |
| St. Vincent General | Lake | Dacono | Weld |
| Telluride | San Miguel | Daniels | Jefferson |
| Thompson Valley | Larimer | Eagle | Eagle |
| Upper San Juan | Archuleta, Hinsdale, Mineral | East Jefferson County | Jefferson |
| Walsh | Baca | East Lakewood | Jefferson |
| West Custer County | Custer | East River Regional | Gunnison |
| Wray Community | Yuma | Estes Park | Larimer |
| Yuma | Yuma | Fairplay | Park |
| | | Flagler | Kit Carson |
| | | Fountain | El Paso |
| | | Fraser | Grand |
| | | Fremont | Fremont |
| | | Frisco | Summit |
| | | Fruitdale | Jefferson |
| | | Goldsmith Gulch | Arapahoe, Denver |
| | | Granby | Grand |

LOCAL IMPROVEMENT AND SERVICE DISTRICTS

| <u>District</u> | <u>County</u> | <u>District</u> | <u>County</u> |
|------------------------------|---------------|------------------------------|-------------------|
| SANITATION DISTRICTS (Con't) | | SANITATION DISTRICTS (Con't) | |
| Hermona | La Plata | Security | El Paso |
| Highland Hills | Weld | Sheridan | Arapahoe |
| Highland Park | Logan | Sheridan #2 | Arapahoe |
| Hill 'N Park | Weld | Silverhills | Lake |
| Hudson | Weld | Snyder | Morgan |
| Ignacio | La Plata | South Arapahoe | Arapahoe |
| Keenesburg | Weld | South Durango | La Plata |
| Kit Carson | Cheyenne | South Englewood #1 | Arapahoe |
| Kremmling | Grand | South Fort Collins | Larimer |
| Leadville | Lake | South Limon | Lincoln |
| Lightner Creek | La Plata | Southgate | Arapahoe, Douglas |
| Loma Linda | La Plata | Spring Valley | Garfield |
| Low Point | Larimer | St Charles Mesa | Pueblo |
| Mack | Mesa | St Vrain | Weld |
| Mead | Weld | Steamboat Lake | Routt |
| Meeker | Rio Blanco | Stratmoor Hills | El Paso |
| Milliken | Weld | Upper Eagle Valley Cons | Eagle |
| Monument | El Paso | Upper Thompson | Larimer |
| Niwot | Boulder | Vail | Eagle |
| North Delta | Delta | Valley | Arapahoe, Denver |
| North La Junta | Otero | Weld Cty Tri-Area | Weld |
| North Lamar | Prowers | West Glenwood Springs | Garfield |
| Northwest Lakewood | Jefferson | West Gunnison | Gunnison |
| Norwood | San Miguel | West Montrose | Montrose |
| Nucla | Montrose | Westridge | Jefferson |
| Orchard Mesa | Mesa | Wheat Ridge | Jefferson |
| Otis | Washington | Wiley | Prowers |
| Pagosa Springs | Archuleta | | |
| Palmer Lake | El Paso | | |
| Rangely | Rio Blanco | | |

| <u>District</u> | <u>County</u> | <u>District</u> | <u>County</u> |
|--------------------------|------------------------|--------------------------------|--------------------|
| WATER DISTRICTS | | WATER DISTRICTS (Con't) | |
| Arapahoe Estates | Arapahoe | Meade Lane | Arapahoe |
| Baseline | Boulder | Meadowbrook | Jefferson |
| Beulah | Pueblo | Mesa View | Rio Blanco |
| Bighorn | Eagle | Montezuma County #1 | Montezuma |
| Blue Mountain | Jefferson | Morgan County Quality | Morgan, Washington |
| Blue River | Summit | Navajo Western | Huerfano |
| Bone Mesa Domestic | Delta | North Carter Lake | Larimer |
| Brook Forest | Jefferson | North Weld County | Larimer, Weld |
| Brush Creek Village | Pitkin | Northgate | Adams |
| Capulin | Conejos | Olde Stage | Boulder |
| Castlewood | Arapahoe | Olive Street | Pueblo |
| Central Weld Cty. | Weld | Orchard Hills | Arapahoe |
| Charlou Park | Arapahoe | Park Center | Fremont |
| Cherry Creek Village | Arapahoe | Park Forest | El Paso |
| Cherry Hills Subdivision | Arapahoe | Parkville | Lake |
| Cherrymoor | Arapahoe | Penrose | Fremont |
| Clifton | Mesa | Pine Brook | Boulder |
| Denver Suburban | Denver | Pine Drive | Pueblo |
| East Cherry Hills | Arapahoe | Pinewood Springs | Larimer |
| East Dillon | Summit | Rainbow Valley | Teller |
| East Larimer County | Larimer, Weld | Red Rock Valley Estates | El Paso |
| Forest View Acres | El Paso | Ridgewood | Teller |
| Fort Collins-Loveland | Larimer | Rock Creek Mesa | El Paso |
| Gore Valley | Eagle | Security | El Paso |
| Greenwood Plaza | Arapahoe | Shannon | Boulder |
| High Drive | Larimer | Shaw Heights | Adams |
| High View | Jefferson | Snake River | Summit |
| Highland Lakes | Teller | Somerset Domestic | Gunnison |
| Indian Hills | Jefferson | South Durango | La Plata |
| Ken Caryl West Ranch | Jefferson | South Evergreen | Jefferson |
| Knollwood | Boulder | Southeast Englewood | Arapahoe |
| Lake Creek Meadows | Eagle | Southgate | Arapahoe, Denver |
| Left Hand | Boulder, Weld | Southwest Cherry Hills | Arapahoe |
| Leyden | Jefferson | Starwood | Pitkin |
| Lions Ridge | Eagle | Steamboat Lake | Routt |
| Little Thompson | Boulder, Larimer, Weld | Stratmoor Hills | El Paso |
| Longs Peak | Boulder, Weld | Summit Ridge | Montezuma |
| Lookout Mountain | Jefferson | Sunset | Larimer |
| Loveland Pass Village | Summit | Vail | Eagle |
| Mary Lou | Jefferson | Vail Inatermountain | Eagle |

DistrictCounty

WATER DISTRICTS (Con't)

| | |
|--------------------------|---------------------|
| Vail Valley Consolidated | Eagle |
| Vail Village West | Eagle |
| Valley | Arapahoe, Jefferson |
| Village Heights Add | Arapahoe |
| West Fort Collins | Larimer |
| Westcreek Lakes | Douglas |
| Westland | Jefferson |
| Westwood Lakes | Teller |
| Wheat Ridge | Jefferson |
| Willows | Arapahoe |

LOCAL IMPROVEMENT AND SERVICE DISTRICTS

| <u>District</u> | <u>County</u> | <u>District</u> | <u>County</u> |
|---|---------------------|---|-------------------|
| WATER & SANITATION DISTRICTS | | WATER & SANITATION DISTRICTS (Con't) | |
| Academy | El Paso | Crestview | Adams |
| Alameda | Jefferson | Crow Hill | Park |
| Allenspark | Boulder | Crystal River Park | Pitkin |
| Arapahoe | Arapahoe | Cucharas | Huerfano |
| Avondale | Pueblo | Denver Southeast Suburban | Douglas |
| Baca Grande | Saguache | Devonshire Heights | Arapahoe |
| Bailey | Park | Divide | Teller |
| Bancroft-Clover | Jefferson | Donala | El Paso |
| Battlement Mesa | Garfield | East Alamosa | Alamosa |
| Bear Creek | Jefferson | East Belleview | Arapahoe |
| Beebe Draw | Adams | East Cherry Creek Valley A | Arapahoe |
| Bennett Bear Creek Farm | Jefferson | East Cherry Creek Valley B | Arapahoe |
| Berkeley | Adams, Jefferson | East Eaton | Weld |
| Bonvue | Jefferson | East Fountain | El Paso |
| Bow Mar | Arapahoe, Jefferson | East Valley | Arapahoe |
| Boxelder | Adams | Eastlake | Adams |
| Bristol | Prowers | Elbert Creek | La Plata |
| Brookridge Heights | Arapahoe | Elbert | Elbert |
| Brownsville | Boulder | Erie | Boulder, Weld |
| Byers | Arapahoe | Fish Creek | Routt |
| Cantitoe | Arapahoe | Florissant | Teller |
| Castleton Center | Douglas | Fort Garland | Costilla |
| Centennial | Douglas | Fruitvale | Mesa |
| Central Adams County | Adams | Galeton | Weld |
| Chapel Hills | El Paso | Garden Valley | El Paso |
| Cherokee | El Paso | Gardner | Huerfano |
| Cherry Creek Valley | Arapahoe | Genessee | Jefferson |
| Cherry Hills Heights | Arapahoe | Grand County | Grand |
| Cherry Hills North | Arapahoe | Grand Junction West | Mesa |
| Cherry Hills Rancho | Arapahoe | Grant | Denver, Jefferson |
| Cherry Hills Rancho B | Arapahoe | Green Mountain | Jefferson |
| Cherrymoor South | Arapahoe | Harris Park | Park |
| Cherryridge | Arapahoe | Havana | Arapahoe |
| Clear Creek Valley | Denver, Jefferson | Hazeltine Heights | Adams |
| College Park | Jefferson | Hi-Land Acres | Adams |
| Columbine Lake | Grand | Hi-Lin | Arapahoe |
| Columbine | Arapahoe | Highlands | Pitkin |
| Comanche Crossing | Arapahoe | Highline Park | Arapahoe |
| Copper Mountain | Summit | Hillcrest | Arapahoe |
| Cottonwood | Douglas | Himalaya | Adams |

LOCAL IMPROVEMENT AND SERVICE DISTRICTS

| <u>District</u> | <u>County</u> | <u>District</u> | <u>County</u> |
|---|------------------------------|---|------------------------------|
| WATER & SANITATION DISTRICTS (Con't) | | WATER & SANITATION DISTRICTS (Con't) | |
| Holly Hills | Arapahoe, Denver | Round Mountain | Custer |
| Hoover Hills | Boulder | Salt Creek | Pueblo |
| Idledale | Jefferson | San Luis | Costilla |
| Industrial Park | Adams | Sedalia | Douglas |
| Inverness | Arapahoe, Douglas | Silver Creek | Grand |
| Joes | Yuma | Silver Heights | Douglas |
| Ken Caryl Ranch | Jefferson | Snowmass | Pitkin |
| Kittredge | Jefferson | South Adams County | Adams |
| La Porte | Larimer | South Fork | Rio Grande |
| Lake City Area | Hinsdale | Southwest Metro | Arapahoe, Douglas, Jefferson |
| Lake Eldora | Boulder | Southwest Suburban Denver | Jefferson |
| Lakehurst | Denver, Jefferson | Spring Canon | Larimer |
| Lariat | Rio Grande | St Mary's Glacier | Clear Creek |
| Left Hand | Boulder | Steamboat II | Routt |
| Lochmoor | Denver, Jefferson | Strasburg | Adams, Arapahoe |
| Mansfield Heights | Arapahoe | Sylvan Lakes | Lake |
| Mesa | Mesa | Tamarac | Arapahoe |
| Morrison Creek Metro | Routt | Teller County | Teller |
| Mountain | Clear Creek, Jefferson, Park | Thunderbird | Douglas |
| Mt Crested Butte | Gunnison | Timbers | Routt |
| Mt Werner | Routt | Upper Bear Creek | Clear Creek, Jefferson |
| Munn's Addition | Morgan | Valley West | Mesa |
| North Lincoln | Adams | Wah Keeney Park | Jefferson |
| North Pecos | Adams, Denver | West Del Norte | Rio Grande |
| North Shore | Grand | West Loveland | Larimer |
| North Table Mountain | Jefferson | West Steamboat | Routt |
| N Washington St, W & S | Adams, Denver | West Steamboat Consolidated | Routt |
| Northern Douglas County | Douglas | Westlake | Adams |
| Pagosa Area A | Archuleta | Westmoor | El Paso |
| Pagosa Area B | Archuleta | White Horse Springs | Pitkin |
| Parker | Douglas | Willowbrook | Jefferson |
| Perry Park | Douglas | Winter Park Highlands | Grand |
| Pinon | Las Animas | Winter Park | Grand |
| Platte Canyon | Arapahoe, Jefferson | Winter Park West | Grand |
| Pleasant View | Jefferson | Woodmen | El Paso |
| Railhead | Mesa | Woodmoor at Breckenridge | Summit |
| Ralston Valley | Jefferson | Woodmoor | El Paso |
| Red Cliff | Eagle | | |
| Redstone | Pitkin | | |
| Riverside | Routt | | |

LOCAL IMPROVEMENT AND SERVICE DISTRICTS

| <u>District</u> | <u>County</u> | <u>District</u> | <u>County</u> |
|---|---------------------------------------|---------------------------|-----------------|
| COUNTY RECREATION DISTRICTS | | CEMETERY DISTRICTS | |
| Arapahoe County | Arapahoe | Arapahoe | Cheyenne |
| Central Kiowa County | Kiowa | Arriba | Lincoln |
| East Cheyenne | Cheyenne | Arriola | Montezuma |
| Phillips County | Phillips | Bent County—Las Animas | Bent |
| Prospect | Jefferson | Bent—Prowers | Bent, Prowers |
| Sheridan Lake—Brandon | Kiowa | Bristol—Granada | Prowers |
| Towner | Kiowa | Cahone | Dolores |
| West Kiowa | Kiowa | Campo | Baca |
| | | Capulin | Conejos |
| | | Cedar Hill | Ouray |
| | | Cedar Hill Assoc | Eagle |
| METROPOLITAN SEWAGE DISPOSAL DISTRICTS | | Cedar Hill Assoc | Douglas |
| Metro Wastewater Reclamation | Adams, Arapahoe, Denver, Jefferson | Cedaredge | Delta |
| | | Collbran | Mesa |
| | | Colorado City | Pueblo |
| | | Cortez | Montezuma |
| | | Cory | Delta |
| | | Crawford | Delta, Montrose |
| | | Dallas Park | Ouray |
| | | Dolores | Montezuma |
| | | Eagle | Eagle |
| | | East Prowers | Prowers |
| | | East Yuma County | Yuma |
| | | Eckert | Delta |
| | | Eckley Rural | Yuma |
| | | Fairview | Cheyenne |
| | | Fairview | Montezuma |
| | | Fairview | Kit Carson |
| | | Flagler | Kit Carson |
| | | Genoa | Lincoln |
| | | Grand Valley | Garfield |
| | | Gunnison #1 | Gunnison |
| | | Hayden | Routt |
| | | Hinsdale IOOF | Hinsdale |
| | | Hotchkiss | Delta |
| | | Ignacio—Allison—Oxford | La Plata |
| | | Julesburg | Sedgwick |
| | | Kirk | Yuma |
| | | Kit Carson | Cheyenne |
| | | La Jara | Conejos |

LOCAL IMPROVEMENT AND SERVICE DISTRICTS

| <u>District</u> | <u>County</u> | <u>District</u> | <u>County</u> |
|-----------------------------------|---------------|-------------------------------|--|
| CEMETERY DISTRICTS (Con't) | | LIBRARY DISTRICTS | |
| La Veta | Huerfano | Adams County | Adams |
| Lebanon | Montezuma | Arapahoe Regional | Adams, Arapahoe |
| Lewis | Montezuma | Basalt Regional | Eagle, Pitkin |
| Lone Tree | San Miguel | Delta County | Delta |
| Manassa-Romero | Conejos | District R2J #2 | San Miguel |
| Mancos | Montezuma | Dolores | Montezuma |
| Meeker | Rio Blanco | Douglas Public | Douglas |
| Mesa-Molina | Mesa | Eagle County | Eagle |
| Minneapolis | Baca | East Morgan County | Morgan |
| Minturn | Eagle | East Routt | Routt |
| New Conejos/Los Cerritos | Conejos | Estes Valley | Larimer |
| New Elmwood | Mesa | Grand County | Grand |
| Nucla-Naturita | Montrose | Hinsdale County Regional | Hinsdale |
| Oak Creek | Routt | Ignacio Community | La Plata |
| Olathe | Montrose | Kiowa County | Kiowa |
| Ovid | Sedgwick | La Veta | Huerfano |
| Paonia | Delta | Las Animas-Bent County | Bent |
| Pea Green | Montrose | Mancos | Montezuma |
| Pine River | La Plata | Meeker Regional | Rio Blanco |
| Pioneer | Kiowa | Mesa County | Mesa |
| Rangely | Rio Blanco | Montrose | Montrose |
| Sanford | Conejos | Northeast Colorado Bookmobile | Kit Carson, Logan, Morgan, Washington, Yuma |
| Sedgwick | Sedgwick | Northern Chaffee County | Chaffee |
| Seibert | Kit Carson | Ouray | Ouray |
| Sheridan Lake-Brandon | Kiowa | | |
| South Routt County | Routt | Penrose Community | Fremont |
| Springfield | Baca | Pikes Peak | El Paso |
| Steamboat Springs | Routt | Pine River | La Plata |
| Stonington | Baca | Pitkin County | Pitkin |
| Stratton | Kit Carson | Pueblo | Pueblo |
| Sylvan | Montezuma | Rampart Regional | Teller |
| Towner | Kiowa | Rangely Regional | Rio Blanco |
| Two Buttes | Baca | Rio Grande County | Rio Grande |
| Vilas | Baca | San Miguel County | San Miguel |
| Vona | Kit Carson | South Routt County | Routt |
| Walsh | Baca | Southern Chaffee County | Chaffee |
| West Dolores County | Dolores | Southern Teller County | Teller |
| West Kiowa County | Kiowa | Upper San Juan | Archuleta |
| West Phillips County | Phillips | Weld | Weld |
| West Yuma County | Yuma | West Custer County | Custer |

| <u>District</u> | <u>County</u> | <u>District</u> | <u>County</u> |
|-----------------|---------------|-----------------|---------------|
|-----------------|---------------|-----------------|---------------|

LIBRARY DISTRICTS (Con't)

| | | | |
|------------|--|-------|--|
| West Routt | | Routt | |
| Windsor | | Weld | |

GROUNDWATER MANAGEMENT

| | | | |
|----------------------------|---------------------------------------|--|--|
| Arikaree | Kit Carson, Lincoln, Washington, Yuma | | |
| Central Colorado | Adams, Morgan, Weld | | |
| Central Yuma County | Yuma | | |
| East Cheyenne | Cheyenne | | |
| Frenchman | Logan, Phillips | | |
| Lost Creek | Adams, Arapahoe, Weld | | |
| Marks Butte | Sedgwick | | |
| N Kiowa Bijou | Adams, Arapahoe, Morgan, Weld | | |
| Plains | Kit Carson | | |
| Sandhills | Yuma | | |
| Upper Big Sandy | Elbert, El Paso | | |
| Upper Black Squirrel Creek | El Paso | | |
| W Y | Washington, Yuma | | |

LOCAL IMPROVEMENT AND SERVICE DISTRICTS

District

County

WATER CONSERVANCY DISTRICTS

| | |
|--------------------|--|
| Alamosa-La Jara | Alamosa, Conejos, Rio Grande |
| Animas-La Plata | La Plata |
| Arkansas River | Bent |
| Badger & Beaver | Morgan, Washington |
| Basalt | Eagle, Pitkin, Garfield |
| Battlement Mesa | Mesa |
| Bluestone | Garfield, Mesa |
| Bostwick Park | Gunnison, Montrose |
| Central Colorado | Adams, Morgan, Weld |
| Collbran | Mesa |
| Conejos | Conejos |
| Crawford | Delta, Gunnison, Montrose |
| Crooked Arroyo | Otero |
| Dolores | Dolores, Montezuma |
| Florida | La Plata |
| Fruitland Mesa | Delta, Gunnison, Montrose |
| Grand Mesa | Delta |
| Great Northern | Moffat, Routt |
| Huerfano County | Huerfano |
| Jackson County | Jackson |
| Juniper | Moffat |
| La Plata | La Plata |
| Lower South Platte | Logan, Morgan, Sedgwick, Washington |
| Mancos | Montezuma |
| Michigan River | Jackson |
| Middle Park | Grand, Summit |
| North Fork | Delta, Gunnison |
| North La Junta | Otero |
| Northern Colorado | Adams, Boulder, Larimer Logan, Morgan, Sedgwick, Washington, Weld |
| Paradox Valley | Montrose |
| Pot Hook | Moffat |
| Pueblo | Pueblo |
| Purgatoire River | Las Animas |
| Rio Blanco | Rio Blanco |
| San Juan | Archuleta |
| San Luis Valley | Alamosa, Hinsdale, Mineral Rio Grande, Saguache |

District

County

WATER CONSERVANCY DISTRICTS (Con't)

| | |
|-----------------------|--|
| San Miguel | Montrose, San Miguel |
| Sedgwick-Sand Draws | Sedgwick |
| Silt | Garfield |
| Southeastern Colorado | Bent, Chaffee, Crowley, El Paso, Fremont, Kiowa, Otero, Prowers, Pueblo |
| St Vrain & Left Hand | Boulder, Larimer, Weld |
| Tri-County | Delta, Montrose, Ouray |
| Trinchera | Costilla |
| Upper Arkansas | Chaffee, Custer, Fremont |
| Upper Gunnison River | Gunnison, Hinsdale, Saguache |
| Upper South Platte | Clear Creek, Douglas Jefferson, Park, Teller |
| Upper Yampa | Moffat, Routt |
| Ute | Mesa |
| West Divide | Garfield, Mesa, Pitkin |
| Yellow Jacket | Garfield, Moffat, Rio Blanco |

| <u>District</u> | <u>County</u> | <u>District</u> | <u>County</u> |
|-------------------------------|---------------|------------------------------------|---------------------------|
| PEST CONTROL DISTRICTS | | SOIL CONSERVATION DISTRICTS | |
| Alamosa Weed Control | Alamosa | Agate | Arapahoe, Elbert |
| Arapahoe County | Arapahoe | Akron | Washington |
| Central Grand Valley | Mesa | Baca County | Baca |
| Conejos County Weed | Conejos | Bent | Bent |
| Dove Creek Mandatory | Dolores | Big Thompson | Weid |
| East Baca | Baca | Bookcliff | Garfield |
| East Prowers Weed | Prowers | Boulder Valley | Adams, Boulder, Weld |
| Eastern Cheyenne County | Cheyenne | Branson-Trinchera | Las Animas |
| Egnar | San Miguel | Burlington | Kit Carson |
| Fort Morgan | Morgan | Centennial | Logan, Weld |
| Larimer County | Larimer | Center | Saguache |
| Logan County | Logan | Central Colorado | El Paso |
| Norwood | San Miguel | Cheyenne | Cheyenne |
| Piceance Creek | Rio Blanco | Colorado First | Moffat |
| Rio Grande County | Rio Grande | Conejos County | Conejos |
| Umcompahgre Valley | Montrose | Cope | Washington |
| Upper Grand Valley | Mesa | Costilla | Costilla |
| Washington County | Washington | Custer County | Custer |
| West Baca County | Baca | Debeque-Plateau Valley | Garfield, Mesa |
| Wiggins Community | Morgan | Deer Trail | Arapahoe |
| Yuma County | Yuma | | |
| | | Delta | Delta, Gunnison, Montrose |
| | | Dolores | Montezuma |
| | | Double El | Elbert, El Paso |
| | | Douglas County | Douglas |
| | | Douglas Creek | Rio Blanco |
| | | Dove Creek | Dolores |
| | | Eagle County | Eagle |
| | | East Adams | Adams |
| | | East Otero | Otero |
| | | El Paso County | El Paso |
| | | Flagler | Kit Carson |
| | | Fort Collins | Larimer |
| | | Fremont County | Fremont |
| | | Gunnison | Gunnison |
| | | Haxtun | Phillips |
| | | High Plains | Lincoln |
| | | Jefferson County | Jefferson |
| | | Kiowa County | Kiowa |
| | | Kiowa | Kiowa |
| | | La Plata | La Plata |

LOCAL IMPROVEMENT AND SERVICE DISTRICTS

| <u>District</u> | <u>County</u> | <u>District</u> | <u>County</u> |
|--|--------------------------------|---------------------------------|--|
| SOIL CONSERVATION DISTRICTS (Con't) | | IRRIGATION DISTRICTS | |
| La Plata | La Plata | Bijou | Morgan, Weld |
| Lake County | Lake | Collbran | Mesa |
| Longmont | Boulder | E Washington Yuma Water Wells | Washington |
| Mancos | Montezuma | Henrylyn | Weld |
| Mesa | Mesa | Hillrose | Morgan, Washington |
| Middle Park | Grand | Iliff | Logan |
| Morgan | Morgan | Julesburg | Sedgwick |
| Mosca-Hooper | Alamosa | Logan | Logan |
| Mt. Sopris | Pitkin | Maybell | Moffat |
| North Park | Jackson | Mesa County | Mesa |
| Northeast Prowers | Prowers | North Sterling | Logan |
| Olney-Boone | Crowley | Orchard City | Delta |
| Pine River | La Plata | Orchard Mesa | Mesa |
| Platte Valley | Weld | Palisade | Mesa |
| Prairie | Lincoln | Pine River | La Plata, Yuma |
| Prowers | Prowers | Pioneer | Yuma |
| Purgatoire River | Costilla, Huerfano, Las Animas | Riverside | Morgan, Weld |
| Rio Grande | Rio Grande | San Luis Valley | Alamosa, Rio Grande, Saguache |
| Rock Creek | Washington | | |
| Routt County | Routt | | |
| San Juan | Archuleta | JUNIOR COLLEGE DISTRICTS | |
| San Miguel | San Miguel | Aims | Adams, Larimer, Logan, Morgan, Weld |
| Sedgwick County | Sedgwick | Colorado Mountain | Eagle, Garfield, Lake Pitkin, Routt, Summit |
| Shavano | Montrose | Colorado Northwestern | Rio Blanco |
| South Platte | Logan | Moffat Cty Affiliated | Moffat |
| South Pueblo | Pueblo | Northeastern | Logan |
| South Side | Garfield | | |
| Southeast Weld | Weld | | |
| Spanish Peaks | Las Animas | | |
| Teller-Park | Park, Teller | Arapahoe County | Arapahoe |
| Timpas | Otero | Beebe Draw | Weld |
| Turkey Creek | Pueblo | Douglas County | Douglas |
| Upper Arkansas | Chaffee, Fremont | Jefferson County | Jefferson |
| Upper Huerfano | Huerfano, Las Animas | Mountain Village | San Miguel |
| West Adams County | Adams | | |
| West Arapahoe | Arapahoe | | |
| West Greeley | Weld | | |
| West Otero | Crowley, Otero, Pueblo | | |
| White River | Rio Blanco | | |
| Yuma County | Yuma | | |
| Yuma | Morgan, Weld | | |

*Jerry Wartgow
State Bd for Comm
Colleges & OCCP.*

LAW ENFORCEMENT AUTHORITIES

LOCAL IMPROVEMENT AND SERVICE DISTRICTS

| <u>District</u> | <u>County</u> | <u>District</u> | <u>County</u> |
|---|----------------------|--|---------------------------------|
| DRAINAGE DISTRICTS | | URBAN RENEWAL AUTHORITY (Home Rule Cities) | |
| Carmel | Alamosa, Conejos | Alamosa | Alamosa |
| Holbrook | Otero | Arvada | Adams, Jefferson |
| Las Animas Extension | Bent | Aurora | Adams, Arapahoe |
| Las Animas Consolidated | Bent | Boulder | Boulder |
| Lubers | Bent | Broomfield | Adams, Boulder, Jefferson, Weld |
| Morgan | Alamosa | Colorado Springs | El Paso |
| Newell Lake | Larimer | Commerce City | Adams |
| Palisade | Mesa | Delta | Delta |
| Rio Grande | Rio Grande, Saguache | Denver | Denver |
| Riverview | Bent | Edgewater Redevelopment | Jefferson |
| San Luis Valley | Conejos | Englewood | Arapahoe |
| Waverly | Alamosa | Fort Collins | Larimer |
| Weldon Valley | Morgan | Golden | Jefferson |
| Wiley | Bent | Greeley | Weld |
| | | La Junta | Otero |
| DOWNTOWN DEVELOPMENT AUTHORITY (Home Rule Cities) | | Littleton Riverfront | Jefferson |
| Englewood | Arapahoe | Monte Vista | Rio Grande |
| Fort Collins | Larimer | Northglenn | Adams, Weld |
| Grand Junction | Mesa | Sterling | Logan |
| Longmont | Boulder | Thornton | Adams |
| Rifle | Garfield | Westminster | Adams, Jefferson |
| | | Wheat Ridge | Jefferson |
| | | Winter Park Development | Grand |
| DOWNTOWN DEVELOPMENT AUTHORITY (Statutory Cities) | | URBAN RENEWAL AUTHORITY (Statutory Cities) | |
| Brighton | Adams | Estes Park | Larimer |
| Loveland | Larimer | Rangley | Rio Blanco |
| | | Rocky Ford | Otero |
| | | Walsenburg | Huerfano |

LOCAL IMPROVEMENT AND SERVICE DISTRICTS

IX-27

District County
PUBLIC IMPROVEMENT DISTRICTS
 (Municipal, General)

| | |
|-------------------------------|-----------|
| Amherst | Adams |
| Boulder Central | Boulder |
| Colorado Springs Spring Creek | El Paso |
| Colorado Springs Peregrin | El Paso |
| Colorado Springs Cottonwood | El Paso |
| Fort Collins #1 | Larimer |
| Glenwood Springs #1 | Garfield |
| Golden Downtown | Jefferson |
| Greeley | Weld |
| Greenwood Village Parkway | Arapahoe |
| Greenwood Village Sewer | Arapahoe |
| Interstate Commerce Center | El Paso |
| Lakewood #1 | Jefferson |
| Linden Park | Boulder |
| Longmont | Boulder |
| Loveland | Larimer |
| Montrose Downtown | Montrose |
| Peregrine | El Paso |
| Sheridan Park | Adams |
| Southwest Commons | Denver |
| University Hills | Boulder |
| Walnut Hills | Arapahoe |
| Walsenburg | Huerfano |
| Wray 1981-1 | Yuma |

SPECIAL IMPROVEMENT DISTRICTS
 (Municipal, Includes Storm Sewer Dist)

| | |
|----------------------------------|-----------|
| Briargate Special Maint | El Paso |
| City of Wheat Ridge 1987-1 | Jefferson |
| Countryside Special | El Paso |
| Hayden Special 1991-1 | Routt |
| Norwood Special Maint | El Paso |
| Old Colorado City Scrt'y & Maint | El Paso |
| Pikes Peak-Tejon Inter. | El Paso |
| Special Improvement 1992 | Arapahoe |
| Stetson Hills Special Maint | El Paso |
| Woodstone Special Maint | El Paso |

District County
COUNTY LOCAL IMPROVEMENT DISTRICTS

| | |
|--------------------------------|------------|
| East Dry Creek Road Local Imp | Arapahoe |
| Paving Dist #34/Concrete Repla | Arapahoe |
| Rio Blanco County #1991-1 | Rio Blanco |
| Weld Cty 83rd Ave #1991-1 | Weld |
| Weld Cty Basswood Ave #1990- | Weld |
| Weld Cty Roads 15 & 84 #1991- | Weld |

PUBLIC IMPROVEMENT DISTRICTS
 (County)

| | |
|--------------------------------|-------------|
| Bear Mountain | Jefferson |
| Brush Creek | Pitkin |
| Cherry Park | Arapahoe |
| Clear Creek County Emergency | Clear Creek |
| Crystal River Country Estates | Pitkin |
| Durango Hills Road Improvermer | La Plata |
| El Pinal Subdivision | Jefferson |
| Foxridge | Arapahoe |
| Greenwood | Jefferson |
| Highlands | Pitkin |
| Hiwan Golf Club | Jefferson |
| Holland Hills | Pitkin |
| Larimer County #1 | Larimer |
| Larimer County #2 | Larimer |
| Larimer County #3 | Larimer |
| Larimer County #4 | Larimer |
| Larimer County #6 | Larimer |
| Larimer County #10 | Larimer |
| Larimer County #11 | Larimer |
| Larimer Cty Namaqua Hills #8 | Larimer |
| Mountain Valley | Pitkin |
| Redstone Ranch Acre | Pitkin |
| Twining Flats | Pitkin |

LOCAL IMPROVEMENT AND SERVICE DISTRICTS

| <u>District</u> | <u>County</u> | <u>District</u> | <u>County</u> |
|----------------------------|----------------------|------------------------------------|------------------|
| HOUSING AUTHORITIES | | HOUSING AUTHORITIES (Con't) | |
| Aguilar | Las Animas | Johnstown | Weld |
| Akron | Washington | Julesburg | Sedgwick |
| Alamosa | Alamosa | Keenesburg | Weld |
| Antonito | Conejos | Kersey | Weld |
| Arriba | Lincoln | Kit Carson | Cheyenne |
| Arvada | Adams, Jefferson | La Junta | Otero |
| Ault | Weld | Lakewood | Jefferson |
| Aurora | Adams, Arapahoe | Lamar | Prowers |
| Avon | Eagle | Las Animas | Bent |
| Boone | Pueblo | Leadville | Lake |
| Boulder | Boulder | Limon | Lincoln |
| Brighton | Adams, Weld | Littleton | Arapahoe |
| Brush | Morgan | Longmont | Boulder |
| Burlington | Kit Carson | Louisville | Boulder |
| Calhan | El Paso | Loveland | Larimer |
| Center | Rio Grande, Saguache | Manitou Springs | El Paso |
| Cheyenne Wells | Cheyenne | Meeker | Rio Blanco |
| Colorado Springs | El Paso | Pueblo | Pueblo |
| Commerce City | Adams | Rangely | Rio Blanco |
| Deer Trail | Arapahoe | Rifle | Garfield |
| Delta | Delta | Rocky Ford | Otero |
| Denver City & County | Denver | Salida | Chaffee |
| Eads | Kiowa | Sheridan | Arapahoe |
| Eaton | Weld | Snowmass Village | Pitkin |
| Edgewater | Jefferson | Springfield | Baca |
| Englewood | Arapahoe | Sterling | Logan |
| Flagler | Kit Carson | Telluride | San Miguel |
| Fort Collins | Larimer | Trinidad | Las Animas |
| Fort Lupton | Weld | Vail | Eagle |
| Fort Morgan | Morgan | Walsenburg | Huerfano |
| Fountain | El Paso | Walsh | Baca |
| Fowler | Otero | Wellington | Larimer |
| Grand Junction | Mesa | Westminster | Adams, Jefferson |
| Greeley | Weld | Windsor | Weld |
| Grover | Weld | Winter Park | Grand |
| Haxtun | Phillips | Wray | Yuma |
| Holly | Prowers | Yuma | Yuma |
| Holyoke | Phillips | | |
| Hudson | Weld | | |
| Hugo | Lincoln | | |

| <u>District</u> | <u>County</u> | <u>District</u> | <u>County</u> |
|---|---|--|---|
| AUTHORITY (29-1-201 TO 203) | | CONSERVATION DISTRICTS (River Water) | |
| Adams County Communications | Adams | Colorado River Water | Delta, Eagle, Garfield |
| Canon City District Fire Authority | Fremont | Grand, Gunnison, Hinsdale, Mesa, Moffat, Montrose | |
| Jefferson City Hazardous Substance | Adams, Arapahoe | Ouray, Pitkin, Rio Blanco, Routt, Saguache, Summit | |
| Boulder, Clear Creek, Gilpin, Jefferson, Park, Weld | | Rio Grande | Alamosa, Conejos, Mineral Rio Grande, Saguache |
| Joint Southeast Public Improv Assoc | Arapahoe | Southwestern | Archuleta, Dolores, Hinsdale |
| | Denver, Douglas | | La Plata, Mineral, Montezuma, Montrose |
| Lakewood/Bancroft Combined Fire | Jefferson | | San Juan, San Miguel |
| Plum Creek Wastewater | Douglas | Water Users Assoc. #1 | Rio Blanco |
| Poudre Fire | Larimer, Weld | | |
| Summit City Fire Prot. Auth. | Summit | | |
| W-470 Highway Auth. | Adams, Boulder, Jefferson | | |
| Water Enhancement | Delta, Gunnison, Mesa, Montrose | | |
| OTHER DISTRICTS | | TAX INCREMENT FINANCE DISTRICTS | |
| Aspen Ambulance District | Pitkin | Alamosa Urban Renewal Authority | Alamosa |
| Boulder Regional Emergency Te | Boulder | Arvada Urban Renewal Authority | Jefferson |
| Cherry Creek Basin Authority | Arapahoe, Douglas | Aurora Urban Renewal Authority | Arapahoe |
| Cherry Creek North BID #1 | Denver | Brighton Downtown Development Authority | Adams |
| Colfax On The Hill BID #2 | Denver | Colorado Sprgs Urban Renewal | El Paso |
| Colorado Water Resources & Power Athy | All 63 Counties | Commerce City Urban Renewal | Adams |
| Emergency Telephone Serv | El Paso | Delta Urban Renewal Authority | Delta |
| Emergency Telephone Serv | Teller | Denver Urban Renewal Authority | Denver |
| E-470 Authority | Adams, Arapahoe, Douglas | Edgewater Redevelopment Authority | Jefferson |
| Grand Junction Drainage | Mesa | Englewood DDA | Arapahoe |
| Mesa Cortina Water & Sewer Sy: | Summit | Englewood URA | Arapahoe |
| Moffat Tunnel | Boulder, Denver, Gilpin Grand, Jefferson | Estes Park URA | Larimer |
| Park County Recreational Fly | Park | Fort Collins URA | Larimer |
| Pueblo Board of Water Works | Pueblo | Fort Collins DDA | Larimer |
| (Home Rule City Water Board) | | Golden DDA | Jefferson |
| RTD | Adams, Arapahoe, Boulder, Denver, Douglas, Jefferson | Golden Downtown Improvement District | Jefferson |
| San Miguel County Solid Waste | San Miguel | Grand Junction DDA | Mesa |
| Scientific & Cultural Facilities District | Denver | Greeley Urban Renewal Authority | Weld |
| Three Lakes Water & San. | Grand | La Junta Urban Renewal Authority | Otero |
| Urban Drainage & Flood Control | Adams, Arapahoe Boulder, Denver, Douglas, Jefferson | Littleton Riverfront Authority | Arapahoe |
| Weld City 911 Emergency Telephone | Weld | Loveland DDA | Loveland |
| | | Montrose Downtown GID | Montrose |
| | | Rifle Downtown Development Di | Garfield |
| | | Rocky Ford URA | Otero |
| | | Sterling URA | Logan |
| | | Thornton Development Auth. | Adams |
| | | Walsenburg URA | Huerfano |

COLORADO LOCAL GOVERNMENTS

IX-31

| <u>CODE</u> | <u>ENTITY TYPE</u> | <u>COLORADO STATUTORY AUTHORITY</u> | <u>NUMBER</u> |
|-------------|--|--|---------------|
| 1 | County | 30-1-101 | 62 |
| 2 | City - Home Rule | 31-1-202 & Colorado Constitution Art. XX | 73 |
| 3 | City - Territorial Charter | Territorial Charter & Colorado Constitution Art XIV, Sec 13 | 2 |
| 4 | City - Statutory | 31-1-203 | 17 |
| 5 | Town - Statutory | 31-1-203 | 174 |
| 6 | Metropolitan District | 32-1-103 | 245 |
| 7 | Park and Recreation Districts | 32-1-103 | 44 |
| 8 | Fire Districts | 32-1-103 | 243 |
| 9 | Hospital Districts | 32-1-103 | 31 |
| 10 | Sanitation Districts | 32-1-103 | 87 |
| 11 | Water Districts | 32-1-103 | 78 |
| 12 | Water & Sanitation Districts | 32-1-103 | 134 |
| 13 | County Recreation Districts | 30-20-701 | 9 |
| 14 | Metropolitan Sewage Disposal District | 32-4-501 | 2 |
| 15 | Cemetery Districts | 30-20-801 | 80 |
| 16 | Library Districts | 24-90-103 | 43 |
| 17 | Ground Water Management Districts | 37-90-118 | 13 |
| 18 | Water Conservancy Districts | 37-45-101 | 49 |
| 19 | County Pest Control Districts | 35-5-101 | 19 |
| 20 | Soil Conservation Districts | 35-70-101 | 80 |
| 21 | Metropolitan Water Districts | 32-4-401 | 0 |
| 22 | Irrigation Districts (Irrigation Drainage) | 37-41-101 to 37-44-149 | 15 |
| 23 | Junior College Districts | 23-71-101 | 5 |
| 24 | Law Enforcement Authority | 30-11-401 | 7 |
| 25 | Drainage Districts | 37-20-101 | 10 |
| 26 | Downtown Development Authority | 31-25-801 | 7 |
| 27 | Urban Renewal Authority | 31-25-101 | 27 |
| 28 | General Improvement District (Municipal) | 31-25-601 | 21 |
| 29 | Special Improvement District (Municipal, includes Storm Sewer District) | 31-25-501 | 27 |
| 30 | Local Improvement Districts (County) | 30-20-601 | 20 |
| 31 | Public Improvement District (County) | 30-20-501 | 29 |
| 32 | County Housing Authority | 29-4-502 | 25 |
| 33 | County Disposal District | 30-20-201 | 1 |
| 34 | Power Authority | 29-1-204 | 2 |
| 35 | Water Authority | 29-1-204.2 | 7 |
| 36 | Moffat Tunnel | 32-8-101 | 1 |
| 37 | Regional Transportation District | 32-9-101 | 1 |
| 38 | Three Lakes Water & Sanitation District | 32-10-101 | 1 |
| 39 | Urban Drainage & Flood Control District | 32-11-101 | 2 |

COLORADO LOCAL GOVERNMENTS

| <u>CODE</u> | <u>ENTITY TYPE</u> | <u>COLORADO STATUTORY AUTHORITY</u> | <u>NUMBER</u> |
|-------------|--|--|---------------|
| 40 | Internal Improvement District (Flood Control) | 37-44-101 | 0 |
| 41 | Airport Authority | 41-3-101 | 11 |
| 42 | Tunnel District | 32-1-103 | 0 |
| 43 | Conservancy District (Flood Control) | 37-1-101 to 37-8-101 | 5 |
| 44 | Grand Junction Drainage District | 37-31-104 | 1 |
| 45 | Ambulance District | 32-1-103 | 6 |
| 46 | Housing Authority (Municipal, County) | 29-4-204 | 77 |
| 47 | Authority | 29-1-201 to 203 | 14 |
| 48 | Rail District | 32-12-101 | 0 |
| 49 | Recreation Facility District | 29-7-101 | 1 |
| 50 | County Water & Sanitation Facilities | 30-20-401 | 1 |
| 51 | Conservation District (River Water) | 37-46-101 to 37-48-101 | 3 |
| 52 | Denver Metropolitan Scientific & Cultural Facilities District | 32-13-104 | 1 |
| 53 | Scientific and Cultural Facilities District | 32-13-108 | 0 |
| 54 | Mine Drainage District | 34-51-101 | 0 |
| 55 | Public Highway Authority | 43-4-501 | 1 |
| 56 | Cherry Creek Basin Water Quality Authority | 25-8.5-101 | 1 |
| 57 | Business Improvement District | 31-25-1201 | 7 |
| 58 | Regional Service Authority | 32-7-101 & Colorado Constitution Art XIV, Sec. 17 | 0 |
| 59 | Special Taxing District of Home Rule County | 30-35-901 | 1 |
| 60 | Emergency Telephone Service (911 Authority) | 29-11-101 | 19 |
| 61 | City & County of Denver | 30-11-101 & Colorado Constitution Art. XX, Sec. 4 | 1 |
| 62 | University of Colorado Hospital Authority | 23-21-503 | 1 |
| 63 | Denver Metropolitan Major League Baseball Stadium District | 32-14-104 | 1 |
| | Total Local Government Entities | | 1847 |
| | Title 32 Districts | | 877 |
| | Title 32 Article 1 Districts | | 868 |

Section X

Certification of Revenues and Levies by County

As of January 1, 1995

The assessed values reflect those values existing in the counties on the date the levies are certified to the county commissioners, December 15. See: 39-1-111(1), 39-1-111(5) and 39-5-125, C.R.S.

FOOTNOTES:

- (A) Excess levy approved by Division of Local Government
- (B) Excess levy revenue voted at special election

NOTE: Special Assessments on the tax roll are no longer shown.

SCHOOL DISTRICT CODING:

School districts entirely within a county:

Designated by the last position number of "0" or "5".

Multi-county school districts:

Designated by the last position numbers of "1" through "4". The administrative offices of the school district are located in the county designated by the code number "1". The adjoining counties are listed by code numbers "2" through "4", assigned to the counties alphabetically.

Questions regarding School District levies should be referred to the Department of Education, Office of Management Services.

CERTIFICATION OF LEVIES AND REVENUES
As of January 1, 1997

Adams County

| District Number and Name | ASSESSED VALUATION | GENERAL FUND | | BOND REDEMPTION | | CONTRACTUAL OBLIGATION | | OVERRIDES | | ADA-ASBESTOS/SPECIAL* | | TOTAL REVENUE |
|-----------------------------|-----------------------|------------------------------|--------------|-----------------|--------------|------------------------|--------------|-----------|-----------|-----------------------|---------------|------------------|
| | | TEMPORARY TAX CREDIT LEVY | REVENUE | LEVY | REVENUE | LEVY | REVENUE | LEVY | REVENUE | LEVY | REVENUE | |
| SCHOOL DISTRICTS | | | | | | | | | | | | |
| 10 | \$241,749,570 | 35.455 | \$8,571,231 | 9.525 | \$2,302,665 | .885 | \$213,948 | 0.000 | \$0 | 46.070 | \$11,137,403 | |
| Mapleton 1 | | 0.000 | \$0 | 0.000 | \$0 | 0.000 | \$0 | 0.205 | \$49,559 | | | |
| 20 | \$687,403,500 | 38.563 | \$26,508,341 | 24.904 | \$17,119,097 | 8.341 | \$5,733,633 | 0.000 | \$0 | 72.045 | \$49,523,985 | |
| East Lake 12 | | 0.000 | \$0 | 0.000 | \$0 | 0.000 | \$0 | 0.237 | \$162,915 | | | |
| 30 | \$234,292,760 | 37.425 | \$8,768,407 | 6.326 | \$1,482,136 | 20.871 | \$4,889,924 | 0.000 | \$0 | 64.787 | \$15,179,125 | |
| Adams County 14 | | 0.000 | \$0 | 0.000 | \$0 | 0.000 | \$0 | 0.165 | \$38,658 | | | |
| 30 | \$11,443,020 | 0.000 | \$0 | 6.326 | \$72,389 | 0.000 | \$0 | 0.000 | \$0 | 6.326 | \$72,389 | |
| Adams County 14 (Bond Only) | | 0.000 | \$0 | 0.000 | \$0 | 0.000 | \$0 | 0.000 | \$0 | | | |
| 41 | \$156,398,540 | 36.719 | \$5,742,798 | 14.787 | \$2,312,665 | 0.000 | \$0 | 0.000 | \$0 | 51.625 | \$8,074,075 | |
| Brighton 27 J | | 0.000 | \$0 | 0.000 | \$0 | 0.000 | \$0 | 0.119 | \$18,611 | | | |
| 51 | \$19,726,510 | 40.080 | \$790,639 | 13.980 | \$275,777 | 0.000 | \$0 | 0.000 | \$0 | 54.258 | \$1,070,321 | |
| Bennett 29J | | 0.000 | \$0 | 0.000 | \$0 | 0.000 | \$0 | 0.198 | \$3,906 | | | |
| 61 | \$11,000,830 | 39.982 | \$439,835 | 6.250 | \$68,755 | 0.000 | \$0 | 0.000 | \$0 | 46.276 | \$509,074 | |
| Strasburg 31 J | | 0.000 | \$0 | 0.000 | \$0 | 0.000 | \$0 | 0.044 | \$484 | | | |
| 70 | \$342,164,540 | 38.735 | \$13,253,743 | 7.202 | \$2,464,269 | 6.193 | \$2,119,025 | 0.000 | \$0 | 52.146 | \$17,842,512 | |
| Westminster 50 | | 0.000 | \$0 | 0.000 | \$0 | 0.016 | \$5,475 | 0.000 | \$0 | | | |
| 172 | \$3,054,590 | 39.569 | \$120,867 | 0.000 | \$0 | 0.515 | \$1,573 | 0.000 | \$0 | 40.308 | \$123,124 | |
| Deer Trail 26 J | | 0.000 | \$0 | 0.000 | \$0 | 0.000 | \$0 | 0.224 | \$684 | | | |
| 182 | \$191,633,360 | 40.080 | \$7,680,665 | 17.490 | \$3,351,667 | 9.613 | \$1,842,171 | 0.000 | \$0 | 67.595 | \$12,953,457 | |
| Aurora/Adams Arapahoe 28J | | 0.000 | \$0 | 0.000 | \$0 | 0.000 | \$0 | 0.412 | \$78,953 | | | |
| 192 | \$8,514,170 | 40.080 | \$341,248 | 5.000 | \$42,571 | 0.000 | \$0 | 0.000 | \$0 | 45.967 | \$391,371 | |
| Byers 32J | | 0.000 | \$0 | 0.000 | \$0 | 0.000 | \$0 | 0.887 | \$7,552 | | | |
| 2512 | \$1,471,410 | 40.080 | \$58,974 | 0.000 | \$0 | 0.000 | \$0 | 0.000 | \$0 | 40.125 | \$59,040 | |
| Wiggins RE 50 J | | 0.000 | \$0 | 0.000 | \$0 | 0.000 | \$0 | 0.045 | \$66 | | | |
| 3092 | \$1,491,060 | 34.385 | \$51,270 | 0.000 | \$0 | 0.460 | \$686 | 0.000 | \$0 | 36.153 | \$53,906 | |
| Keenesburg RE 3 J | | 0.000 | \$0 | 0.000 | \$0 | 0.000 | \$0 | 1.308 | \$1,950 | | | |
| TOTAL | \$1,898,900,840 | XXX | \$72,328,018 | XXX | \$29,491,990 | XXX | \$14,800,961 | XXX | \$0 | XXX | \$116,989,782 | |
| | | XXX | \$0 | XXX | \$0 | XXX | \$5,475 | XXX | \$363,339 | | | |

#1 See Footnote No. 1 (2) 0052 - Arapahoe (5) 0181 - Arapahoe (8) 2513 - Weld
 #2 See Footnote No. 2 (3) 0062 - Arapahoe (6) 0191 - Arapahoe (9) 3091 - Weld
 (1) 0042 - Weld (7) 2511 - Morgan

| LOCAL GOVERNMENT COUNTY PURPOSES | ASSESSED VALUATION | GENERAL OPERATING TEMPORARY TAX CREDIT | | BOND REDEMPTION CONTRACTUAL OBLIGATION | | CAPITAL/SPECIAL* ABATEMENT | | TOTAL | |
|-------------------------------------|------------------------|---|---------------------|---|------------|-------------------------------|-----------------|---------------|---------------------|
| | | LEVY | REVENUE | LEVY | REVENUE | LEVY | REVENUE | | |
| General | \$1,898,900,840 | 20.548 | \$39,018,614 | 0.000 | \$0 | 0.000 | \$0 | 20.570 | \$39,060,390 |
| Road And Bridge | \$1,898,900,840 | 0.000 | \$0 | 0.000 | \$0 | .022 | \$41,776 | 1.300 | \$2,468,571 |
| Public Welfare | \$1,898,900,840 | 1.300 | \$2,468,571 | 0.000 | \$0 | 0.000 | \$0 | 3.802 | \$7,219,621 |
| Retirement | \$1,898,900,840 | 0.000 | \$0 | 0.000 | \$0 | 0.000 | \$0 | .850 | \$1,614,066 |
| Retarded/Seriously Handicapped | \$1,898,900,840 | .850 | \$1,614,066 | 0.000 | \$0 | 0.000 | \$0 | .257 | \$488,018 |
| TOTAL #3 | \$1,898,900,840 | 26.757 | \$50,808,890 | 0.000 | \$0 | 0.000 | \$41,776 | 26.779 | \$50,850,666 |
| CITIES AND TOWNS | | | | | | | | | |
| Arvada | \$14,777,750 | 4.310 | \$63,692 | 0.000 | \$0 | 0.000 | \$0 | 4.310 | \$63,692 |
| Aurora | \$178,329,990 | 0.000 | \$0 | 0.000 | \$0 | 0.000 | \$0 | 12.000 | \$2,139,960 |
| Bennett | \$6,353,250 | 11.605 | \$2,069,520 | .395 | \$70,440 | 0.000 | \$0 | 12.057 | \$76,601 |
| Brighton | \$88,653,510 | 0.000 | \$0 | 0.000 | \$0 | 0.000 | \$0 | 8.603 | \$762,686 |
| Broomfield | \$47,141,900 | 12.057 | \$76,601 | 0.000 | \$0 | 0.000 | \$0 | 13.894 | \$654,990 |
| Commerce City | \$175,942,120 | 0.000 | \$0 | 0.000 | \$0 | 0.000 | \$0 | 3.280 | \$577,090 |
| Federal Heights | \$31,001,870 | 8.839 | \$783,608 | 0.000 | \$0 | 0.000 | \$0 | .680 | \$21,081 |
| Northglenn #4 | \$129,599,700 | (.251) | (\$22,252) | 0.000 | \$0 | 0.000 | \$0 | 11.597 | \$1,502,968 |
| | | 13.894 | \$654,990 | 0.000 | \$0 | 0.000 | \$0 | 0.000 | \$0 |
| | | 0.000 | \$0 | 0.000 | \$0 | 0.000 | \$0 | 0.000 | \$0 |
| | | 3.280 | \$577,090 | 0.000 | \$0 | 0.000 | \$0 | 0.000 | \$0 |
| | | 0.000 | \$0 | 0.000 | \$0 | 0.000 | \$0 | 0.000 | \$0 |
| | | .680 | \$21,081 | 0.000 | \$0 | 0.000 | \$0 | 0.000 | \$0 |
| | | 0.000 | \$0 | 0.000 | \$0 | 0.000 | \$0 | 0.000 | \$0 |
| | | 11.597 | \$1,502,968 | 0.000 | \$0 | 0.000 | \$0 | 11.597 | \$1,502,968 |
| | | 0.000 | \$0 | 0.000 | \$0 | 0.000 | \$0 | 0.000 | \$0 |

#3 See Footnote No. 3

CERTIFICATION OF LEVIES AND REVENUES
As of January 1, 1997

Adams County

| CITIES AND TOWNS contd | ASSESSED VALUATION | GENERAL OPERATING | | BOND REDEMPTION | | CAPITAL/SPECIAL ABATEMENT | | TOTAL |
|------------------------|--------------------|---------------------------|--------------|-----------------------------|----------|---------------------------|---------|--------|
| | | TEMPORARY TAX CREDIT LEVY | REVENUE | CONTRACTUAL OBLIGATION LEVY | REVENUE | LEVY | REVENUE | |
| Thornton #5 | \$331,775,530 | 10.210 | \$3,387,428 | 0.000 | \$0 | 0.000 | \$0 | 10.210 |
| | | 0.000 | \$0 | 0.000 | \$0 | 0.000 | \$0 | |
| Westminster #6 | \$300,952,660 | 3.650 | \$1,098,477 | 0.000 | \$0 | 0.000 | \$0 | 3.650 |
| | | 0.000 | \$0 | 0.000 | \$0 | 0.000 | \$0 | |
| TOTAL | \$1,304,528,280 | XXX | \$10,235,455 | XXX | \$70,440 | XXX | \$0 | XXX |
| | | XXX | (\$22,252) | XXX | \$0 | XXX | \$1,330 | XXX |

#4 See Footnote No. 4

#5 See Footnote No. 5

#6 See Footnote No. 6

JUNIOR COLLEGES

| | | | | | | | | |
|------------------------|-------------|--------|---------|-------|-----|-------|------|---------|
| Aims Community College | \$1,491,060 | 6.299 | \$9,392 | 0.000 | \$0 | 0.000 | \$0 | 6.249 |
| | | (.077) | (\$115) | 0.000 | \$0 | .027 | \$40 | |
| | | | | | | | | \$9,318 |

| LOCAL IMPROVEMENT AND SERVICE DISTRICTS | ASSESSED VALUATION | GENERAL OPERATING | | BOND REDEMPTION | | CAPITAL/SPECIAL ABATEMENT | | TOTAL |
|---|--------------------|---------------------------|---------|-----------------------------|---------|---------------------------|---------|--------|
| | | TEMPORARY TAX CREDIT LEVY | REVENUE | CONTRACTUAL OBLIGATION LEVY | REVENUE | TERM LEVY | REVENUE | |
| METROPOLITAN DISTRICTS | | | | | | | | |
| Barr Lake Village Metropolitan | \$88,250 | 0.000 | \$0 | 0.000 | \$0 | 0.000 | \$0 | 0.000 |
| | | 0.000 | \$0 | 0.000 | \$0 | 0.000 | \$0 | |
| Brittany Place Metropolitan #7 | \$146,550 | 0.000 | \$0 | 0.000 | \$0 | 0.000 | \$0 | 0.000 |
| | | 0.000 | \$0 | 0.000 | \$0 | 0.000 | \$0 | |
| Bromley Park Metro No. I | \$2,000 | 30.000 | \$60 | 0.000 | \$0 | 0.000 | \$0 | 30.000 |
| | | 0.000 | \$0 | 0.000 | \$0 | 0.000 | \$0 | |
| Bromley Park Metro No. II | \$71,790 | 30.000 | \$2,154 | 0.000 | \$0 | 0.000 | \$0 | 30.000 |
| | | 0.000 | \$0 | 0.000 | \$0 | 0.000 | \$0 | |
| Bromley Park Metro No. | \$66,030 | 30.000 | \$1,981 | 0.000 | \$0 | 0.000 | \$0 | 30.000 |
| III | | 0.000 | \$0 | 0.000 | \$0 | 0.000 | \$0 | |
| Bromley Park Metro No. IV | \$21,760 | 30.000 | \$653 | 0.000 | \$0 | 0.000 | \$0 | 30.000 |
| | | 0.000 | \$0 | 0.000 | \$0 | 0.000 | \$0 | |
| Cherrywood Park Metropolitan | \$7,650 | 23.308 | \$178 | 0.000 | \$0 | 0.000 | \$0 | 23.308 |
| | | 0.000 | \$0 | 0.000 | \$0 | 0.000 | \$0 | |

| | | | | | | | | | |
|--|---------------|---------|-------------|--------|-----------|---------|-------------|-------|-------|
| First Creek Metro | \$33,250 | 10.845 | \$361 | 0.000 | \$0 | 10.845 | \$361 | 0.000 | \$0 |
| First Creek Ranch Metropolitan | \$118,690 | 33.600 | \$3,988 | 0.000 | \$0 | 33.600 | \$3,988 | 0.000 | \$0 |
| Front Range Metropolitan | \$289,050 | 29.787 | \$8,610 | 33.530 | \$9,692 | 63.317 | \$18,302 | 0.000 | \$0 |
| Northern Metropolitan (1) | \$18,233,080 | 5.390 | \$98,276 | 19.610 | \$357,551 | 25.000 | \$455,827 | 0.000 | \$0 |
| Orchard Metropolitan | \$31,440 | 14.666 | \$461 | 0.000 | \$0 | 14.666 | \$461 | 0.000 | \$0 |
| Sand Creek Metro | \$1,442,320 | 20.000 | \$28,846 | 0.000 | \$0 | 20.000 | \$28,846 | 0.000 | \$0 |
| Second Creek Ranch Metropolitan | \$16,100 | 200.000 | \$3,220 | 0.000 | \$0 | 200.000 | \$3,220 | 0.000 | \$0 |
| Third Creek Metropolitan | \$257,640 | 0.000 | \$0 | 0.000 | \$0 | 0.000 | \$0 | 0.000 | \$0 |
| Tower Metro | \$7,311,550 | 0.000 | \$0 | 0.000 | \$0 | 0.000 | \$0 | 0.000 | \$0 |
| Wright Farms Metropolitan | \$10,436,790 | 23.000 | \$240,046 | 0.000 | \$0 | 23.000 | \$240,046 | 0.000 | \$0 |
| TOTAL | \$38,573,940 | XXX | \$388,834 | XXX | \$564,289 | XXX | \$953,123 | XXX | \$0 |
| PARK & RECREATION DISTRICTS | | | | | | | | | |
| Byers Park And Rec | \$1,398,120 | 2.960 | \$4,138 | 0.000 | \$0 | 2.960 | \$4,138 | 0.000 | \$0 |
| Hyland Hills Metro Park & Recreation -#8 | \$467,230,170 | 3.221 | \$1,504,948 | .518 | \$242,025 | 3.739 | \$1,746,974 | 0.000 | \$0 |
| Strasburg Metro Rec. | \$8,335,000 | (.001) | (\$467) | 0.000 | \$0 | 5.012 | \$41,775 | .001 | \$467 |
| TOTAL | \$476,963,290 | XXX | \$1,550,862 | XXX | \$242,025 | XXX | \$1,792,887 | XXX | \$467 |
| FIRE DISTRICTS | | | | | | | | | |
| Bennett Fire Prot | \$23,371,320 | 6.257 | \$146,234 | 0.000 | \$0 | 6.257 | \$146,234 | 0.000 | \$0 |
| Brighton Fire Prot | \$132,347,190 | 5.140 | \$680,265 | 0.000 | \$0 | 5.140 | \$680,265 | 0.000 | \$0 |
| Byers Fire Prot | \$6,057,770 | 3.774 | \$22,862 | 0.000 | \$0 | 3.774 | \$22,862 | 0.000 | \$0 |

CERTIFICATION OF LEVIES AND REVENUES
As of January 1, 1997

Adams County

| | ASSESSED VALUATION | GENERAL OPERATING | | BOND REDEMPTION | | CAPITAL/SPECIAL* | | TOTAL |
|--|--------------------|---------------------------|---------------------|-------------------------------------|-------------------|------------------|----------|--------------------|
| | | TEMPORARY TAX CREDIT LEVY | REVENUE | CONTRACTUAL OBLIGATION REVENUE DATE | REDEMPTION DATE | ABATEMENT | REVENUE | |
| FIRE DISTRICTS cont'd | | | | | | | | |
| Deer Trail Rural Fire Prot | \$859,920 | 5.032 | \$4,327 | 0.000 | \$0 | 0.000 | \$0 | 5.032 \$4,327 |
| North Wash Exclusion #9 [2] | \$1,341,120 | 1.833 | \$2,458 | .936 | \$1,255 11/1/90 | 0.000 | \$0 | 2.769 \$3,714 |
| North Washington Fire Prot | \$226,846,540 | 10.538 | \$2,390,509 | .936 | \$212,328 11/1/90 | 0.000 | \$0 | 11.474 \$2,602,837 |
| Sable Altura - Bond Exclusion | \$1,403,100 | 0.000 | \$0 | 2.095 | \$2,939 5/1/85 | 0.000 | \$0 | 2.095 \$2,939 |
| Sable-Altura Fire Prot | \$23,165,930 | 6.095 | \$141,196 | 2.095 | \$48,533 5/1/85 | 0.000 | \$0 | 8.190 \$189,729 |
| South Adams County Fire Protection | \$232,746,710 | 3.271 | \$761,314 | 0.000 | \$0 | 0.000 | \$0 | 3.271 \$761,314 |
| Southeast Weld Fire Prot | \$4,005,450 | 3.696 | \$14,804 | 0.000 | \$0 | 0.000 | \$0 | 3.634 \$14,556 |
| Southwest Adams County Fire Protection | \$149,530,380 | (.062) | (\$248) | 0.000 | \$0 | 0.000 | \$0 | 6.960 \$1,040,731 |
| Strasburg Fire Prot No. 8 | \$9,245,620 | 7.177 | \$66,356 | 0.000 | \$0 | 0.000 | \$0 | 7.177 \$66,356 |
| W Adams County Excl 88 #10 [3] | \$10,285,080 | .500 | \$5,143 | 0.000 | \$0 | 0.000 | \$0 | .500 \$5,143 |
| W Adams County Excl 92 [3] | \$10,222,300 | 0.000 | \$0 | .935 | \$9,558 5/1/89 | 0.000 | \$0 | .935 \$9,558 |
| W Adams County Fire Prot #11 | \$216,681,210 | 7.876 | \$1,706,581 | .935 | \$202,597 5/1/89 | 0.000 | \$0 | 8.892 \$1,926,729 |
| | | 0.000 | \$0 | 0.000 | \$0 | .081 | \$17,551 | |
| TOTAL | \$1,024,858,040 | XXX | \$6,739,047 (\$248) | XXX | \$720,945 | XXX | \$0 | XXX \$7,477,295 |
| | | XXX | | XXX | | XXX | \$17,551 | |

| WATER DISTRICTS | | | | | | | | | | | | | | | | | | | | | |
|---------------------|--------------|-------|-----|-------|-----|-------|-----|-------|-----|-------|-----|-------|-----|-------|-----|-------|-----|-------|-----|-------|-----|
| Northgate Water #12 | \$1,312,810 | 0.000 | \$0 | 0.000 | \$0 | 0.000 | \$0 | 0.000 | \$0 | 0.000 | \$0 | 0.000 | \$0 | 0.000 | \$0 | 0.000 | \$0 | 0.000 | \$0 | 0.000 | \$0 |
| Shaw Heights Water | \$26,898,460 | 0.000 | \$0 | 0.000 | \$0 | 0.000 | \$0 | 0.000 | \$0 | 0.000 | \$0 | 0.000 | \$0 | 0.000 | \$0 | 0.000 | \$0 | 0.000 | \$0 | 0.000 | \$0 |
| TOTAL | \$28,211,270 | 0.000 | \$0 | 0.000 | \$0 | 0.000 | \$0 | 0.000 | \$0 | 0.000 | \$0 | 0.000 | \$0 | 0.000 | \$0 | 0.000 | \$0 | 0.000 | \$0 | 0.000 | \$0 |

WATER & SANITATION DISTRICTS

| | | | | | | | | | | | | | | | | | | | | | |
|---|---------------|--------|-----------|--------|----------|----------|--------|-------|-----|-------|-----|-------|-----|-------|-----|-------|-----|-------|-----|-------|---------|
| Beebe Draw Water & Sanitation | \$250 | 0.000 | \$0 | 0.000 | \$0 | 0.000 | \$0 | 0.000 | \$0 | 0.000 | \$0 | 0.000 | \$0 | 0.000 | \$0 | 0.000 | \$0 | 0.000 | \$0 | 0.000 | \$0 |
| Berkeley Sewer-Only [3] | \$20,890 | 2.500 | \$52 | 0.000 | \$0 | 0.000 | \$0 | 0.000 | \$0 | 0.000 | \$0 | 0.000 | \$0 | 0.000 | \$0 | 0.000 | \$0 | 0.000 | \$0 | 0.000 | \$0 |
| Berkeley Water & San | \$63,356,680 | 3.795 | \$240,439 | 0.000 | \$0 | 0.000 | \$0 | 0.000 | \$0 | 0.000 | \$0 | 0.000 | \$0 | 0.000 | \$0 | 0.000 | \$0 | 0.000 | \$0 | 0.000 | \$0 |
| Boxelder Water & Sanitation | \$255,960 | 5.971 | \$1,528 | 0.000 | \$0 | 0.000 | \$0 | 0.000 | \$0 | 0.000 | \$0 | 0.000 | \$0 | 0.000 | \$0 | 0.000 | \$0 | 0.000 | \$0 | 0.000 | \$0 |
| Central Adams County Water & Sanitation | \$750 | 2.973 | \$2 | 0.000 | \$0 | 0.000 | \$0 | 0.000 | \$0 | 0.000 | \$0 | 0.000 | \$0 | 0.000 | \$0 | 0.000 | \$0 | 0.000 | \$0 | 0.000 | \$0 |
| Crestview Sewer Only #13 [4] | \$2,493,370 | .660 | \$1,646 | 0.000 | \$0 | 0.000 | \$0 | 0.000 | \$0 | 0.000 | \$0 | 0.000 | \$0 | 0.000 | \$0 | 0.000 | \$0 | 0.000 | \$0 | 0.000 | \$0 |
| Crestview Water & Sanitation #14 | \$64,735,650 | 2.860 | \$185,144 | 0.000 | \$0 | 0.000 | \$0 | 0.000 | \$0 | 0.000 | \$0 | 0.000 | \$0 | 0.000 | \$0 | 0.000 | \$0 | 0.000 | \$0 | 0.000 | \$0 |
| Eastlake Water & Sanitation | \$910,310 | .307 | \$279 | 18.125 | \$16,499 | 12/29/90 | 20yrs. | 0.000 | \$0 | 0.000 | \$0 | 0.000 | \$0 | 0.000 | \$0 | 0.000 | \$0 | 0.000 | \$0 | 0.000 | \$0 |
| Hazeltine Heights Water & Sanitation | \$979,740 | 4.609 | \$4,516 | 0.000 | \$0 | 0.000 | \$0 | 0.000 | \$0 | 0.000 | \$0 | 0.000 | \$0 | 0.000 | \$0 | 0.000 | \$0 | 0.000 | \$0 | 0.000 | \$0 |
| Hi-Land Acres Water & Sanitation | \$1,756,840 | 0.000 | \$0 | 0.000 | \$0 | 0.000 | \$0 | 0.000 | \$0 | 0.000 | \$0 | 0.000 | \$0 | 0.000 | \$0 | 0.000 | \$0 | 0.000 | \$0 | 0.000 | \$0 |
| Himalaya Water & Sanitation | \$7,311,550 | 0.000 | \$0 | 5.129 | \$9,011 | 7/24/80 | 40yrs. | 0.000 | \$0 | 0.000 | \$0 | 0.000 | \$0 | 0.000 | \$0 | 0.000 | \$0 | 0.000 | \$0 | 0.000 | \$0 |
| Industrial Park Water & Sanitation | \$13,502,960 | 0.000 | \$0 | 8.050 | \$58,858 | 12/28/94 | 30yrs. | 0.000 | \$0 | 0.000 | \$0 | 0.000 | \$0 | 0.000 | \$0 | 0.000 | \$0 | 0.000 | \$0 | 0.000 | \$0 |
| North Lincoln Water & Sanitation | \$5,737,520 | 5.820 | \$33,392 | 0.000 | \$0 | 0.000 | \$0 | 0.000 | \$0 | 0.000 | \$0 | 0.000 | \$0 | 0.000 | \$0 | 0.000 | \$0 | 0.000 | \$0 | 0.000 | \$0 |
| North Pecos Water & San | \$34,271,580 | 0.000 | \$0 | 0.000 | \$0 | 0.000 | \$0 | 0.000 | \$0 | 0.000 | \$0 | 0.000 | \$0 | 0.000 | \$0 | 0.000 | \$0 | 0.000 | \$0 | 0.000 | \$0 |
| North Washington St., Water & San #15 | \$135,481,930 | 1.566 | \$212,165 | 0.000 | \$0 | 0.000 | \$0 | 0.000 | \$0 | 0.000 | \$0 | 0.000 | \$0 | 0.000 | \$0 | 0.000 | \$0 | 0.000 | \$0 | 0.000 | \$0 |
| South Adams County Water & Sanitation | \$157,983,780 | 3.795 | \$599,548 | 0.000 | \$0 | 0.000 | \$0 | 0.000 | \$0 | 0.000 | \$0 | 0.000 | \$0 | 0.000 | \$0 | 0.000 | \$0 | 0.000 | \$0 | 0.000 | \$0 |
| | | (.018) | (\$2,844) | 0.000 | \$0 | 0.000 | \$0 | 0.000 | \$0 | 0.000 | \$0 | 0.000 | \$0 | 0.000 | \$0 | 0.000 | \$0 | 0.000 | \$0 | 0.000 | \$0 |
| | | | | | | | | | | | | | | | | | | | | | \$3,318 |

CERTIFICATION OF LEVIES AND REVENUES
As of January 1, 1997

Adams County

| ASSESSED VALUATION | GENERAL OPERATING | | BOND REDEMPTION | | CAPITAL/SPECIAL | | TOTAL |
|--|-------------------|-------------|-----------------|----------|-----------------|---------|-------------|
| | LEVY | REVENUE | LEVY | REVENUE | LEVY | REVENUE | |
| WATER & SANITATION DISTRICTS contd. | | | | | | | |
| Stressburg Water & San | 0.000 | \$0 | 0.000 | \$0 | 0.000 | \$0 | \$11,681 |
| | 0.000 | \$0 | 4.500 | \$11,681 | 0.000 | \$0 | |
| | | | | 5/5/87 | | | 10yrs. |
| Westlake Water & Sanitation | 2.235 | \$3,574 | 0.000 | \$0 | 0.000 | \$0 | \$1,869 |
| | (1.066) | (\$1,705) | 0.000 | \$0 | 0.000 | \$0 | |
| TOTAL | XXX | \$1,282,286 | XXX | \$75,357 | XXX | \$0 | \$1,377,167 |
| | XXX | (\$4,548) | XXX | \$20,692 | XXX | \$3,381 | |
| LIBRARY DISTRICTS | | | | | | | |
| Adams County Library System #16 | 1.386 | \$1,898,018 | 0.000 | \$0 | 0.000 | \$0 | \$1,898,018 |
| | 0.000 | \$0 | 0.000 | \$0 | 0.000 | \$0 | |
| Arapahoe Library District | 4.249 | \$12,174 | 0.000 | \$0 | 0.000 | \$0 | \$12,297 |
| | 0.000 | \$0 | 0.000 | \$0 | .043 | \$123 | |
| TOTAL | XXX | \$1,910,192 | XXX | \$0 | XXX | \$0 | \$1,910,315 |
| | XXX | \$0 | XXX | \$0 | XXX | \$123 | |
| GROUND WATER MANAGEMENT DISTRICTS | | | | | | | |
| Central Colo Water | 1.966 | \$28,828 | 0.000 | \$0 | 0.000 | \$0 | \$28,007 |
| Con-Groundwater Mgmt | (.056) | (\$821) | 0.000 | \$0 | 0.000 | \$0 | |
| Lost Creek Groundwater Mgmt | .434 | \$5,556 | 0.000 | \$0 | 0.000 | \$0 | \$5,556 |
| | 0.000 | \$0 | 0.000 | \$0 | 0.000 | \$0 | |
| North Kiowa Bijou Groundwater Mgmt. | .028 | \$444 | 0.000 | \$0 | 0.000 | \$0 | \$444 |
| | 0.000 | \$0 | 0.000 | \$0 | 0.000 | \$0 | |
| TOTAL | XXX | \$34,828 | XXX | \$0 | XXX | \$0 | \$34,006 |
| | XXX | (\$821) | XXX | \$0 | XXX | \$0 | |

WATER CONSERVANCY DISTRICTS

| | | | | | | | | | |
|---|---------------|--------|-----------|-------|-----|-------|-----|-------|-----------|
| Central Colorado Water Conservancy | \$91,560,770 | 1.179 | \$107,950 | 0.000 | \$0 | 0.000 | \$0 | 1.135 | \$103,921 |
| Northern Colorado Water Con-Mun Subdist | \$47,141,900 | (.044) | (\$4,029) | 0.000 | \$0 | 0.000 | \$0 | 0.000 | \$0 |
| TOTAL | \$138,702,670 | XXX | \$107,950 | XXX | \$0 | XXX | \$0 | XXX | \$103,921 |
| | | XXX | (\$4,029) | XXX | \$0 | XXX | \$0 | XXX | |

GENERAL IMPROVEMENT DISTRICTS (MUNICIPAL)

| | | | | | | | | | |
|----------------------|--------------|-------|----------|--------|-----------|-------|-----|--------|-----------|
| Amherst G.I.D. | \$5,301,690 | 4.190 | \$22,214 | 0.000 | \$0 | 0.000 | \$0 | 4.190 | \$22,214 |
| Sheridan Park G.I.D. | \$5,101,370 | 0.000 | \$0 | 0.000 | \$0 | 0.000 | \$0 | 0.000 | \$0 |
| TOTAL | \$10,403,060 | 0.000 | \$0 | 24.000 | \$122,433 | 0.000 | \$0 | 24.000 | \$122,433 |
| | | XXX | \$22,214 | XXX | \$122,433 | XXX | \$0 | XXX | \$144,647 |
| | | XXX | \$0 | XXX | \$0 | XXX | \$0 | XXX | |

URBAN DRAINAGE & FLOOD CONTROL DISTRICTS

| | | | | | | | | | |
|-------------------------------------|-----------------|-------|-------------|-------|-----|-------|-----|-------|-------------|
| Urban Drainage & Flood Control #17 | \$1,857,713,750 | .696 | \$1,292,969 | 0.000 | \$0 | 0.000 | \$0 | .696 | \$1,292,969 |
| Urban Drainage & Flood/S Platte #18 | \$1,857,713,750 | .084 | \$156,048 | 0.000 | \$0 | 0.000 | \$0 | .084 | \$156,048 |
| TOTAL | \$1,857,713,750 | 0.000 | \$0 | 0.000 | \$0 | 0.000 | \$0 | 0.000 | \$0 |
| | | XXX | \$1,449,017 | XXX | \$0 | XXX | \$0 | XXX | \$1,449,017 |
| | | XXX | \$0 | XXX | \$0 | XXX | \$0 | XXX | |

OTHER DISTRICTS

| | | | | | | | | | |
|-----------------|-------------|-------|---------|-------|-----|-------|-----|-------|---------|
| Brighton D.D.A. | \$2,050,080 | 3.060 | \$6,273 | 0.000 | \$0 | 0.000 | \$0 | 3.060 | \$6,273 |
| TOTAL | \$2,050,080 | 0.000 | \$0 | 0.000 | \$0 | 0.000 | \$0 | 0.000 | \$0 |

CERTIFICATION OF LEVIES AND REVENUES
As of January 1, 1997

Adams County

| OTHER DISTRICTS contd | ASSESSED VALUATION | GENERAL OPERATING | | BOND REDEMPTION | | CAPITAL/SPECIAL* | | TOTAL REVENUE |
|---|--------------------|---------------------------|--------------|-------------------------------------|-------------|------------------|----------|---------------|
| | | TEMPORARY TAX CREDIT LEVY | REVENUE | CONTRACTUAL OBLIGATION-REVENUE DATE | TERM LEVY | ABATEMENT | LEVY | |
| RTD | \$1,808,489,740 | 0.000 | \$0 | 0.000 | \$0 | 0.000 | \$0 | 0.000 |
| | | 0.000 | \$0 | 0.000 | \$0 | 0.000 | \$0 | |
| TOTAL | \$2,050,080 | XXX | \$6,273 | XXX | \$0 | XXX | \$0 | XXX |
| | | XXX | \$0 | XXX | \$0 | XXX | \$0 | XXX |
| TOTAL LOCAL IMPROVEMENT AND SERVICE DISTRICTS | \$5,486,067,740 | XXX | \$13,491,503 | XXX | \$1,725,049 | XXX | \$0 | XXX |
| | | XXX | \$0 | XXX | \$20,692 | XXX | \$21,522 | XXX |

#7 See Footnote No. 7
 #8 See Footnote No. 8
 #9 See Footnote No. 9
 #10 See Footnote No. 10
 #11 See Footnote No. 11
 #12 See Footnote No. 12
 #13 See Footnote No. 13
 #14 See Footnote No. 14
 #15 See Footnote No. 15
 #16 See Footnote No. 16
 #17 See Footnote No. 17
 #18 See Footnote No. 18
 [1] Court Ordered Mill Levy
 [2] Sub-Dist. of N. Washington Fire
 [3] Excluded from W Adams County Fire
 [4] Sub-Dist. of Berkley Water & San
 [5] Sub-dist. of Crestview Water & San

SUMMARY OF LEVIES AND REVENUES

| TYPE OF LEVY | ASSESSED VALUATION | GENERAL OPERATING TEMP TAX CREDIT REVENUE | BOND REDEMPTION CONTRACTUAL OBLIGATION REVENUE | OVERRIDES TRANSPORTATION REVENUE | OTHER* REVENUE | TOTAL REVENUES |
|--|------------------------|---|--|----------------------------------|------------------|----------------------|
| SCHOOLS | | | | | | |
| Districts | \$1,898,900,840 | \$72,328,018 | \$29,491,990 | \$14,800,961 | \$363,339 | \$116,989,782 |
| | | \$0 | \$0 | \$5,475 | | |
| Junior Colleges | \$1,491,060 | \$9,392 | \$0 | //////// | \$40 | \$9,318 |
| | | (\$115) | \$0 | //////// | | |
| Sub-Total Schools | XXX | \$72,337,410 | \$29,491,990 | \$14,800,961 | \$363,379 | \$116,999,100 |
| | | (\$115) | \$0 | \$5,475 | | |
| LOCAL GOVERNMENT | | | | | | |
| Counties | \$1,898,900,840 | \$50,808,890 | \$0 | //////// | \$41,776 | \$50,850,666 |
| | | \$0 | \$0 | //////// | | |
| Cities and Towns | \$1,304,528,280 | \$10,235,455 | \$70,440 | //////// | \$1,330 | \$10,284,973 |
| | | (\$22,252) | \$0 | //////// | | |
| Local Improv. & Service | \$5,486,067,740 | \$13,491,503 | \$1,725,049 | //////// | \$21,522 | \$15,248,652 |
| | | (\$10,114) | \$20,692 | //////// | | |
| Sub-Total Local Gov't | XXX | \$74,535,848 | \$1,795,490 | //////// | \$64,628 | \$76,384,291 |
| | | (\$32,366) | \$20,692 | //////// | | |
| TOTAL VALUATION & REVENUE #19 | \$1,898,900,840 | \$146,873,258 | \$31,287,480 | \$14,800,961 | \$428,007 | \$193,383,391 |
| | | (\$32,481) | \$20,692 | \$5,475 | | |

#19 See Footnote No. 19 * See detail for specific fund type and name.


CERTIFICATION OF LEVIES AND REVENUES

As of January 1, 1997

Adams County

TAX INCREMENT FINANCE FOOTNOTES:

- 1 East Lake School District #12 includes \$39,383,960 Assessed Valuation and \$2,837,417 Revenue attributable to Thornton Economic Development Authority; and, \$612,910 Assessed Valuation and \$44,157 Revenue attributable to Northglenn Urban Renewal.
- 2 Westminster School District #50 includes \$77,800 Assessed Valuation and \$4,057 Revenue attributable to Westminster Economic Development Authority.
- 3 County Purposes include \$39,383,960 Assessed Valuation and \$1,054,663 Revenue attributable to Thornton Economic Development Authority; \$77,800 Assessed Valuation and \$2,083 Revenue attributable to Westminster Economic Development Authority; and, \$612,910 Assessed Valuation and \$16,413 Revenue attributable to Northglenn Urban Renewal.
- 4 City of Northglenn included \$612,910 Assessed Valuation and \$7,108 Revenue attributable to Northglenn Urban Renewal.
- 5 City of Thornton includes \$39,383,960 Assessed Valuation and \$402,110 Revenue attributable to Thornton Economic Development Authority.
- 6 City of Westminster includes \$77,800 Assessed Valuation and \$284 Revenue attributable to Westminster Economic Development Authority.
- 7 Brittainy Place Metro District includes \$0 Assessed Valuation and \$0 Revenue attributable to Thornton Economic Development Authority.
- 8 Hyland Hills Metro Recreation includes \$5,487,110 Assessed Valuation and \$20,516 Revenue attributable to Thornton Economic Development Authority; and, \$77,800 Assessed Valuation and \$291 Revenue attributable to Westminster Economic Development Authority.
- 9 North Washington-Fire Protection District No. 3 - Bond and Pension Exclusion Only - includes \$478,650 Assessed Valuation and \$1,325 Revenue attributable to Thornton Economic Development Authority.
- 10 West Adams Fire Protection District No. 1 - Pension Exclusion Only - includes \$121,270 Assessed Valuation and \$61 Revenue attributable to Thornton Economic Development Authority.
- 11 West Adams Fire Protection District No. 1 - includes \$612,910 Assessed Valuation and \$5,450 Revenue attributable to Northglenn Urban Renewal.
- 12 Northgate Water includes \$0 Assessed Valuation and \$0 Revenue attributable to Westminster Economic Development Authority.
- 13 Crestview Sewer Only includes \$440 Assessed Valuation and \$0 Revenue attributable to Westminster Economic Development Authority.
- 14 Crestview Water and Sanitation includes \$35,280 Assessed Valuation and \$101 Revenue attributable to Westminster Economic Development Authority.
- 15 North Washington Water and Sanitation includes \$639,460 Assessed Valuation and \$1,001 Revenue attributable to Thornton Economic Development Authority.
- 16 Adams County Library System includes \$39,383,960 Assessed Valuation and \$54,586 Revenue attributable to Thornton Economic Development Authority; and \$612,910 Assessed Valuation and \$849 Revenue attributable to Northglenn Urban Renewal.
- 17 Urban Drainage and Flood Control includes \$39,383,960 Assessed Valuation and \$27,411 Revenue attributable to Thornton Economic Development Authority; \$77,800 Assessed Valuation and \$54 Revenue attributable to Westminster Economic Development Authority; and, \$612,910 Assessed Valuation and \$426 Revenue attributable to Northglenn Urban Renewal.
- 18 Urban Drainage and Flood Control/South Platte includes \$39,383,960 Assessed Valuation and \$3,308 Revenue attributable to Thornton Economic Development Authority; and, \$77,800 Assessed Valuation and \$6 Revenue attributable to Westminster Economic Development Authority; and, \$612,910 Assessed Valuation and \$51 Revenue attributable to Northglenn Urban Renewal.
- 19 Total Valuation and Revenue includes \$39,383,960 Assessed Valuation and \$4,402,398 Revenue attributable to Thornton Economic Development Authority; \$77,800 Assessed Valuation and \$6,877 Revenue attributable to Westminster Economic Development Authority; and, \$612,910 Assessed Valuation and \$74,455 Revenue attributable to Northglenn Urban Renewal.



CERTIFICATION OF LEVIES AND REVENUES
As of January 1, 1997

Alamogosa County

| District Number and Name | ASSESSED VALUATION | GENERAL FUND | | BOND REDEMPTION | | OVERRIDES | | ADA-ASBESTOS/SPECIAL ABATEMENT | | TOTAL | |
|--|--------------------|---------------------------|-------------|-----------------------------|-----------|---------------------|---------|--------------------------------|----------|--------|-------------|
| | | TEMPORARY TAX CREDIT LEVY | REVENUE | CONTRACTUAL OBLIGATION LEVY | REVENUE | TRANSPORTATION LEVY | REVENUE | LEVY | REVENUE | | LEVY |
| SCHOOL DISTRICTS | | | | | | | | | | | |
| 101 (1) Alamogosa RE 11 J | \$55,591,120 | 39.115 | \$2,174,447 | 16.598 | \$922,701 | 0.000 | \$0 | 0.000 | \$0 | 56.000 | \$3,113,103 |
| 111 (2) Sangre De Cristo/Mosca RE 22 J | \$10,638,670 | 38.903 | \$413,876 | 0.000 | \$0 | 0.000 | \$0 | 0.000 | \$15,955 | 38.922 | \$414,078 |
| 552 (3) North Conejos/La Jara RE 1 J | \$338,900 | 23.406 | \$7,932 | 7.180 | \$2,433 | 14.316 | \$4,852 | 0.000 | \$0 | 45.131 | \$15,295 |
| 562 (4) Sanford 6 J | \$222,050 | 40.080 | \$8,900 | 0.000 | \$0 | 0.000 | \$0 | 0.000 | \$78 | 40.329 | \$8,955 |
| 2752 (5) Sargent RE 33 J | \$3,280,050 | 38.739 | \$127,066 | 9.000 | \$29,520 | 0.000 | \$0 | 0.000 | \$0 | 47.771 | \$156,691 |
| 2812 (6) Center Re 26 JT | \$67,610 | 39.598 | \$2,677 | 0.000 | \$0 | 0.000 | \$0 | 0.032 | \$105 | 39.648 | \$2,681 |
| TOTAL | \$70,138,400 | XXX | \$2,734,898 | XXX | \$954,655 | XXX | \$4,852 | XXX | \$0 | XXX | \$3,710,803 |

| District Number and Name | ASSESSED VALUATION | GENERAL OPERATING | | BOND REDEMPTION | | CAPITAL/SPECIAL ABATEMENT | | TOTAL | |
|--------------------------|--------------------|---------------------------|-----------|-----------------------------|---------|---------------------------|---------|-------|-----------|
| | | TEMPORARY TAX CREDIT LEVY | REVENUE | CONTRACTUAL OBLIGATION LEVY | REVENUE | LEVY | REVENUE | | LEVY |
| (1) 0102 - Conejos | | | | | | | | | |
| (2) 0112 - Saguache | | | | | | | | | |
| (3) 0551 - Conejos | \$70,138,400 | 4.302 | \$301,735 | 0.000 | \$0 | 0.000 | \$0 | 4.302 | \$301,735 |
| (4) 0561 - Conejos | \$70,138,400 | 1.171 | \$82,132 | 0.000 | \$0 | 0.000 | \$0 | 1.171 | \$82,132 |
| Public Welfare | \$70,138,400 | 4.382 | \$307,346 | 0.000 | \$0 | 0.000 | \$0 | 4.382 | \$307,346 |
| Contingent Fund | \$70,138,400 | .100 | \$7,014 | 0.000 | \$0 | 0.000 | \$0 | .100 | \$7,014 |
| TOTAL | \$70,138,400 | 0.000 | \$0 | 0.000 | \$0 | 0.000 | \$0 | 0.000 | \$0 |

(5) 2751 - Rio Grande
(6) 2811 - Saguache
(7) 2813 - Rio Grande

| | ASSESSED VALUATION | GENERAL OPERATING TEMPORARY TAX CREDIT LEVY | REVENUE | LEVY | BOND REDEMPTION CONTRACTUAL OBLIGATION REVENUE | DATE | TERM | LEVY | CAPITAL/SPECIAL ABATEMENT REVENUE | LEVY | TOTAL REVENUE |
|----------------------|---------------------|---|--------------------|--------------|--|------|------|------|-----------------------------------|---------------|--------------------|
| Capital Expendures | \$70,138,400 | 1.804 | \$126,530 | 0.000 | \$0 | | | | \$0 | 1.804 | \$126,530 |
| | | 0.000 | \$0 | 0.000 | \$0 | | | | \$0 | | \$0 |
| Library | \$70,138,400 | 1.000 | \$70,138 | 0.000 | \$0 | | | | \$0 | 1.000 | \$70,138 |
| | | 0.000 | \$0 | 0.000 | \$0 | | | | \$0 | | \$0 |
| Retirement | \$70,138,400 | .650 | \$45,590 | 0.000 | \$0 | | | | \$0 | .650 | \$45,590 |
| | | 0.000 | \$0 | 0.000 | \$0 | | | | \$0 | | \$0 |
| Solid Waste Disposal | \$70,138,400 | .500 | \$35,069 | 0.000 | \$0 | | | | \$0 | .500 | \$35,069 |
| | | 0.000 | \$0 | 0.000 | \$0 | | | | \$0 | | \$0 |
| Airport | \$70,138,400 | 1.000 | \$70,138 | 0.000 | \$0 | | | | \$0 | 1.000 | \$70,138 |
| | | 0.000 | \$0 | 0.000 | \$0 | | | | \$0 | | \$0 |
| Public Safety | \$70,138,400 | 10.132 | \$710,642 | 0.000 | \$0 | | | | \$0 | 10.132 | \$710,642 |
| | | 0.000 | \$0 | 0.000 | \$0 | | | | \$0 | | \$0 |
| Weed Control | \$70,138,400 | .197 | \$13,817 | 0.000 | \$0 | | | | \$0 | .197 | \$13,817 |
| | | 0.000 | \$0 | 0.000 | \$0 | | | | \$0 | | \$0 |
| TOTAL | \$70,138,400 | 25.238 | \$1,770,153 | 0.000 | \$0 | | | | \$0 | 25.238 | \$1,770,153 |
| | | 0.000 | \$0 | 0.000 | \$0 | | | | \$0 | | \$0 |

CITIES AND TOWNS

| | | | | | | | | | | | |
|--------------|---------------------|------------|------------------|------------|------------|--|--|--|------------|------------|------------------|
| Alamosa | \$33,326,800 | 6.700 | \$223,290 | 0.000 | \$0 | | | | \$0 | 6.700 | \$223,290 |
| | | 0.000 | \$0 | 0.000 | \$0 | | | | \$0 | | \$0 |
| Hooper | \$253,290 | 5.058 | \$1,281 | 0.000 | \$0 | | | | \$0 | 5.058 | \$1,281 |
| | | 0.000 | \$0 | 0.000 | \$0 | | | | \$0 | | \$0 |
| TOTAL | \$33,580,090 | XXX | \$224,571 | XXX | \$0 | | | | \$0 | XXX | \$224,571 |
| | | XXX | \$0 | XXX | \$0 | | | | \$0 | | \$0 |

GENERAL OPERATING

| ASSESSED VALUATION | TEMPORARY TAX CREDIT LEVY | REVENUE | LEVY | BOND REDEMPTION CONTRACTUAL OBLIGATION REVENUE | DATE | TERM | LEVY | CAPITAL/SPECIAL ABATEMENT REVENUE | LEVY | TOTAL REVENUE |
|--------------------|---------------------------|---------|------|--|------|------|------|-----------------------------------|------|---------------|
|--------------------|---------------------------|---------|------|--|------|------|------|-----------------------------------|------|---------------|

LOCAL IMPROVEMENT AND SERVICE DISTRICTS

| | | | | | | | | | | |
|---------------------------------|---------------------|------------|------------------|------------|------------|--|--|----------------|------------|------------------|
| Alamosa County Fire Prot | \$34,197,510 | 3.056 | \$104,508 | 0.000 | \$0 | | | \$0 | 3.216 | \$109,979 |
| | | 0.000 | \$0 | 0.000 | \$0 | | | \$5,472 | | |
| Center Fire Prot | \$1,175,190 | 2.924 | \$3,436 | 0.000 | \$0 | | | \$0 | 2.924 | \$3,436 |
| | | 0.000 | \$0 | 0.000 | \$0 | | | \$0 | | \$0 |
| Northwest Conejos Cty Fire Prot | \$596,340 | 6.000 | \$3,578 | 0.000 | \$0 | | | \$0 | 6.000 | \$3,578 |
| | | 0.000 | \$0 | 0.000 | \$0 | | | \$0 | | \$0 |
| TOTAL | \$35,969,040 | XXX | \$111,522 | XXX | \$0 | | | \$0 | XXX | \$116,993 |
| | | XXX | \$0 | XXX | \$0 | | | \$5,472 | | \$5,472 |

CERTIFICATION OF LEVIES AND REVENUES
As of January 1, 1997

Alamosa County

| ASSESSED VALUATION | GENERAL OPERATING | | BOND REDEMPTION | | CAPITAL/SPECIAL* | | TOTAL |
|--|---------------------------|------------------|------------------------|-----------------|------------------|----------------|------------------|
| | TEMPORARY TAX CREDIT LEVY | REVENUE | CONTRACTUAL OBLIGATION | REVENUE DATE | ABATEMENT | REVENUE | |
| WATER CONSERVANCY DISTRICTS | | | | | | | |
| Alamosa-La Jara Water | 1.142 | \$489 | 0.000 | \$0 | 0.000 | \$0 | \$489 |
| Cons. | 0.000 | \$0 | 0.000 | \$0 | 0.000 | \$0 | \$0 |
| San Luis Valley Water | .481 | \$31,778 | 0.000 | \$0 | 0.000 | \$0 | \$31,778 |
| Conservancy | 0.000 | \$0 | 0.000 | \$0 | 0.000 | \$0 | \$0 |
| TOTAL | XXX | \$32,267 | XXX | \$0 | XXX | \$0 | \$32,267 |
| | XXX | \$0 | XXX | \$0 | XXX | \$0 | \$0 |
| OTHER DISTRICTS | | | | | | | |
| Alamosa County Ambulance | 2.000 | \$137,589 | 0.000 | \$0 | 0.000 | \$0 | \$137,589 |
| | 0.000 | \$0 | 0.000 | \$0 | 0.000 | \$0 | \$0 |
| Alamosa Mosquito Control | 2.000 | \$100,470 | 0.000 | \$0 | 0.000 | \$0 | \$100,470 |
| | 0.000 | \$0 | 0.000 | \$0 | 0.000 | \$0 | \$0 |
| Alamosa Weed Control | 1.500 | \$9,514 | 0.000 | \$0 | 0.000 | \$0 | \$9,514 |
| | 0.000 | \$0 | 0.000 | \$0 | 0.000 | \$0 | \$0 |
| East Alamosa Water & Sanitation | 0.000 | \$0 | 7.500 | \$34,180 | 0.000 | \$0 | \$34,180 |
| | 0.000 | \$0 | 0.000 | \$0 | 0.000 | \$0 | \$0 |
| Rio Grande Water Conservation | 2.488 | \$174,504 | 0.000 | \$0 | 0.000 | \$0 | \$174,504 |
| | 0.000 | \$0 | 0.000 | \$0 | 0.000 | \$0 | \$0 |
| TOTAL | XXX | \$422,077 | XXX | \$34,180 | XXX | \$0 | \$456,256 |
| | XXX | \$0 | XXX | \$0 | XXX | \$0 | \$0 |
| TOTAL LOCAL IMPROVEMENT AND SERVICE DISTRICTS | XXX | \$565,865 | XXX | \$34,180 | XXX | \$0 | \$605,516 |
| | XXX | \$0 | XXX | \$0 | XXX | \$5,472 | \$605,516 |

SUMMARY OF LEVIES AND REVENUES

| TYPE OF LEVY | ASSESSED VALUATION | GENERAL OPERATING | | | | BOND REDEMPTION CONTRACTUAL OBLIGATION REVENUE | OVERRIDES TRANSPORTATION REVENUE | OTHER* REVENUE | TOTAL REVENUES |
|--------------------------------------|--------------------|-------------------------|-----------|----------|---------|--|----------------------------------|----------------|----------------|
| | | TEMP TAX CREDIT REVENUE | REVENUE | REVENUE | REVENUE | | | | |
| SCHOOLS | | | | | | | | | |
| Districts | \$70,138,400 | \$2,734,898 | \$954,655 | \$4,852 | \$0 | \$16,398 | \$3,710,803 | | |
| LOCAL GOVERNMENT | | | | | | | | | |
| Counties | \$70,138,400 | \$1,770,153 | \$0 | //////// | \$0 | \$0 | \$1,770,153 | | |
| Cities and Towns | \$33,580,090 | \$224,571 | \$0 | //////// | \$0 | \$0 | \$224,571 | | |
| Local Improv. & Service | \$302,530,320 | \$565,865 | \$34,180 | //////// | \$0 | \$5,472 | \$605,516 | | |
| Sub-Total Local Gov't | XXX | \$2,560,589 | \$34,180 | //////// | \$0 | \$5,472 | \$2,600,240 | | |
| TOTAL VALUATION & REVENUE | \$70,138,400 | \$5,295,487 | \$988,835 | \$4,852 | \$0 | \$21,870 | \$6,311,063 | | |

* See detail for specific fund type and name.

CERTIFICATION OF LEVIES AND REVENUES

As of January 1, 1997

Arapahoe County

| District Number and Name | ASSESSED VALUATION | GENERAL FUND | | BOND REDEMPTION | | OVERRIDES | | ADA-ASBESTOS/SPECIAL* | | TOTAL | |
|-----------------------------|-----------------------|------------------------------|---------------|--------------------------------|--------------|------------------------|--------------|-----------------------|-------------|--------|---------------|
| | | TEMPORARY TAX CREDIT LEVY | REVENUE | CONTRACTUAL OBLIGATION LEVY | REVENUE | TRANSPORTATION LEVY | REVENUE | ABATEMENT LEVY | REVENUE | | |
| SCHOOL DISTRICTS | | | | | | | | | | | |
| 52 (1) | \$19,697,380 | 40.080 | \$789,471 | 13.980 | \$275,369 | 0.000 | \$0 | 0.000 | \$0 | 54.258 | \$1,068,740 |
| Bennett 29J | | 0.000 | \$0 | 0.000 | \$0 | 0.000 | \$0 | .198 | \$3,900 | | |
| 62 (2) | \$6,448,350 | 39.982 | \$257,818 | 6.250 | \$40,302 | 0.000 | \$0 | 0.000 | \$0 | 46.276 | \$298,404 |
| Strasburg 31 J | | 0.000 | \$0 | 0.000 | \$0 | 0.000 | \$0 | .044 | \$284 | | |
| 120 #1 | \$217,343,920 | 36.738 | \$7,984,781 | 6.550 | \$1,423,603 | 2.628 | \$571,180 | 0.000 | \$0 | 47.706 | \$10,368,609 |
| Englewood 1 | | 0.000 | \$0 | 0.000 | \$0 | 0.000 | \$0 | 1.790 | \$389,046 | | |
| 125 | \$69,833,780 | 40.080 | \$2,798,938 | 13.675 | \$954,977 | 0.000 | \$0 | 0.000 | \$0 | 54.442 | \$3,801,891 |
| Sheridan 2 | | 0.000 | \$0 | 0.000 | \$0 | 0.000 | \$0 | .687 | \$47,976 | | |
| 130 | \$1,938,691,380 | 41.750 | \$80,940,365 | 12.456 | \$24,148,340 | 8.822 | \$17,103,135 | 0.000 | \$0 | 63.770 | \$123,630,349 |
| Cherry Creek 5 | | 0.000 | \$0 | 0.000 | \$0 | 0.000 | \$0 | .742 | \$1,438,509 | | |
| 140 #2 | \$698,942,950 | 35.679 | \$24,937,586 | 8.177 | \$5,715,257 | 7.607 | \$5,316,859 | 0.000 | \$0 | 51.866 | \$36,251,375 |
| Littleton 6 | | 0.000 | \$0 | 0.000 | \$0 | 0.000 | \$0 | .403 | \$281,674 | | |
| 171 (3) | \$9,572,850 | 39.569 | \$378,788 | 0.000 | \$0 | .515 | \$4,930 | 0.000 | \$0 | 40.308 | \$385,862 |
| Deer Trail 26 J | | 0.000 | \$0 | 0.000 | \$0 | 0.000 | \$0 | .224 | \$2,144 | | |
| 181 #3 (4) | \$604,860,020 | 40.080 | \$24,242,790 | 17.490 | \$10,579,002 | 9.613 | \$5,814,519 | 0.000 | \$0 | 67.595 | \$40,885,513 |
| Aurora/Adams Arapahoe 28J | | 0.000 | \$0 | 0.000 | \$0 | 0.000 | \$0 | .412 | \$249,202 | | |
| 191 (5) | \$9,056,970 | 40.080 | \$363,003 | 5.000 | \$45,285 | 0.000 | \$0 | 0.000 | \$0 | 45.967 | \$416,322 |
| Byers 32J | | 0.000 | \$0 | 0.000 | \$0 | 0.000 | \$0 | .887 | \$8,034 | | |
| TOTAL | \$3,574,447,600 | XXX | \$142,693,539 | XXX | \$43,182,134 | XXX | \$28,810,624 | XXX | \$0 | XXX | \$217,107,066 |

#1 See Footnote No. 1
 #2 See Footnote No. 2
 #3 See Footnote No. 3
 (1) 0051 - Adams
 (2) 0061 - Adams
 (3) 0172 - Adams
 (4) 0182 - Adams
 (5) 0192 - Adams

| LOCAL GOVERNMENT COUNTY PURPOSES | ASSESSED VALUATION | GENERAL OPERATING | | BOND REDEMPTION | | CAPITAL/SPECIAL* | | TOTAL | |
|-------------------------------------|-----------------------|------------------------------|--------------|--------------------------------|---------|-------------------|---------|--------|--------------|
| | | TEMPORARY TAX CREDIT LEVY | REVENUE | CONTRACTUAL OBLIGATION LEVY | REVENUE | ABATEMENT LEVY | REVENUE | | |
| General | \$3,574,447,600 | 12.284 | \$43,908,514 | 0.000 | \$0 | 0.000 | \$0 | 12.284 | \$43,908,514 |
| | | 0.000 | \$0 | 0.000 | \$0 | 0.000 | \$0 | | \$0 |

| | | | | | | | | | |
|--------------------------------|------------------------|---------------|---------------------|--------------|------------|--------------|--------------------|---------------|---------------------|
| Road And Bridge | \$3,574,447,600 | 1.354 | \$4,839,802 | 0.000 | \$0 | 0.000 | \$0 | 1.354 | \$4,839,802 |
| Public Welfare | \$3,574,447,600 | 0.000 | \$0 | 0.000 | \$0 | 0.000 | \$0 | 0.000 | \$0 |
| Capital Expenditures | \$3,574,447,600 | 1.664 | \$5,947,881 | 0.000 | \$0 | 0.000 | \$0 | 1.664 | \$5,947,881 |
| SBOE Reappraisal Reimbursement | \$3,574,447,600 | 0.000 | \$0 | 0.000 | \$0 | 0.000 | \$0 | 0.000 | \$0 |
| Blvd Plaza Lease/Purchase | \$3,574,447,600 | 1.439 | \$5,143,630 | 0.000 | \$0 | 0.000 | \$0 | 1.439 | \$5,143,630 |
| | | 0.000 | \$0 | 0.000 | \$0 | 0.000 | \$0 | 0.000 | \$0 |
| | | 0.000 | \$0 | 0.000 | \$0 | .325 | \$1,161,695 | .325 | \$1,161,695 |
| | | 0.000 | \$0 | 0.000 | \$0 | 0.000 | \$0 | 0.000 | \$0 |
| | | .232 | \$829,272 | 0.000 | \$0 | 0.000 | \$0 | .232 | \$829,272 |
| | | 0.000 | \$0 | 0.000 | \$0 | 0.000 | \$0 | 0.000 | \$0 |
| TOTAL #4 | \$3,574,447,600 | 16.973 | \$60,669,099 | 0.000 | \$0 | .325 | \$1,161,695 | 17.298 | \$61,830,795 |
| | | 0.000 | \$0 | 0.000 | \$0 | 0.000 | \$0 | | |

#4 See Footnote No. 4

| | | | | | | | | | |
|-------------------------|-----------------|--------|--------------|-------|-----------|-------|-------|--------|--------------|
| CITIES AND TOWNS | | | | | | | | | |
| Aurora #5 | \$1,113,623,400 | 11.605 | \$12,923,600 | .395 | \$439,881 | 0.000 | \$0 | 12.000 | \$13,363,481 |
| Bow Mar | \$6,926,040 | 0.000 | \$0 | 0.000 | \$0 | 0.000 | \$0 | 0.000 | \$0 |
| Cherry Hills Village | \$129,266,180 | 12.075 | \$83,632 | 6.283 | \$43,516 | 0.000 | \$0 | 18.359 | \$127,155 |
| Columbine Valley | \$14,788,250 | (.020) | (\$139) | 0.000 | \$0 | .021 | \$145 | 7.300 | \$943,643 |
| Deer Trail | \$1,325,080 | 7.300 | \$943,643 | 0.000 | \$0 | 0.000 | \$0 | 9.313 | \$137,723 |
| Englewood #6 | \$264,690,690 | 0.000 | \$0 | 0.000 | \$0 | 0.000 | \$0 | 20.307 | \$26,908 |
| Foxfield | \$6,877,870 | 9.313 | \$137,723 | 0.000 | \$0 | 0.000 | \$0 | 7.663 | \$2,028,325 |
| Glendale | \$76,633,370 | 0.000 | \$0 | 0.000 | \$0 | 0.000 | \$0 | 4.982 | \$34,266 |
| Greenwood Village | \$439,976,250 | 20.307 | \$26,908 | 0.000 | \$0 | 0.000 | \$0 | 10.172 | \$779,515 |
| | | 5.880 | \$1,556,381 | 1.783 | \$471,944 | 0.000 | \$0 | 3.302 | \$1,452,802 |
| | | 0.000 | \$0 | 0.000 | \$0 | 0.000 | \$0 | 0.000 | \$0 |
| | | 4.982 | \$34,266 | 0.000 | \$0 | 0.000 | \$0 | 4.982 | \$34,266 |
| | | 0.000 | \$0 | 0.000 | \$0 | 0.000 | \$0 | 0.000 | \$0 |
| | | 10.172 | \$779,515 | 0.000 | \$0 | 0.000 | \$0 | 10.172 | \$779,515 |
| | | 0.000 | \$0 | 0.000 | \$0 | 0.000 | \$0 | 0.000 | \$0 |
| | | 3.302 | \$1,452,802 | 0.000 | \$0 | 0.000 | \$0 | 3.302 | \$1,452,802 |
| | | 0.000 | \$0 | 0.000 | \$0 | 0.000 | \$0 | 0.000 | \$0 |

CERTIFICATION OF LEVIES AND REVENUES
As of January 1, 1997

Arapahoe County

| CITIES AND TOWNS contd | ASSESSED VALUATION | GENERAL OPERATING | | BOND REDEMPTION | | CAPITAL/SPECIAL* | | TOTAL | |
|------------------------|------------------------|-------------------|---------------------|------------------------|--------------------|------------------|----------------|------------|---------------------|
| | | LEVY | REVENUE | CONTRACTUAL OBLIGATION | REVENUE | LEVY | REVENUE | | |
| Littleton #7 | \$276,325,930 | 6.007 | \$1,659,890 | .655 | \$180,993 | 0.000 | \$0 | 6.662 | \$1,840,883 |
| | | 0.000 | \$0 | 0.000 | \$0 | 0.000 | \$0 | | |
| Sheridan | \$38,468,240 | 7.538 | \$289,974 | 0.000 | \$0 | 0.000 | \$0 | 7.687 | \$295,705 |
| | | 0.000 | \$0 | 0.000 | \$0 | .149 | \$5,732 | | |
| TOTAL | \$2,368,901,300 | XXX | \$19,888,332 | XXX | \$1,136,335 | XXX | \$0 | XXX | \$21,030,406 |
| | | XXX | (\$139) | XXX | \$0 | XXX | \$5,877 | | |

#5 See Footnote No. 5

#6 See Footnote No. 6

#7 See Footnote No. 7

| LOCAL IMPROVEMENT AND SERVICE DISTRICTS | ASSESSED VALUATION | GENERAL OPERATING | | BOND REDEMPTION | | CAPITAL/SPECIAL* | | TOTAL | |
|---|--------------------|-------------------|------------|------------------------|-----------|------------------|---------|--------|-----------|
| | | LEVY | REVENUE | CONTRACTUAL OBLIGATION | REVENUE | LEVY | REVENUE | | |
| METROPOLITAN DISTRICTS | | | | | | | | | |
| Airpark Metropolitan | \$200,810 | 11.496 | \$2,309 | 0.000 | \$0 | 0.000 | \$0 | 11.496 | \$2,309 |
| | | 0.000 | \$0 | 0.000 | \$0 | 0.000 | \$0 | | |
| Arapahoe Lake Public Park | \$5,484,220 | 9.610 | \$52,703 | 0.000 | \$0 | 0.000 | \$0 | 9.610 | \$52,703 |
| | | 0.000 | \$0 | 0.000 | \$0 | 0.000 | \$0 | | |
| Aurora Centretech Metro | \$7,028,760 | 2.023 | \$14,219 | 47.977 | \$337,219 | 0.000 | \$0 | 50.000 | \$351,438 |
| (1) | | 0.000 | \$0 | 0.000 | \$0 | 0.000 | \$0 | | |
| Centennial 25 Metro | \$1,435,560 | 15.924 | \$22,860 | 29.458 | \$42,289 | 0.000 | \$0 | 45.382 | \$65,149 |
| | | 0.000 | \$0 | 0.000 | \$0 | 0.000 | \$0 | | |
| Centennial Downs Metro | \$6,712,230 | 15.910 | \$106,792 | 39.949 | \$268,147 | 0.000 | \$0 | 67.639 | \$454,009 |
| (2) | | 0.000 | \$0 | 11.780 | \$79,070 | 0.000 | \$0 | | |
| | | 0.000 | \$0 | 0.000 | \$0 | 0.000 | \$0 | | |
| Chaparral Metro | \$10,589,550 | 4.654 | \$49,284 | 18.361 | \$194,435 | 0.000 | \$0 | 18.361 | \$194,435 |
| | | (4.654) | (\$49,284) | 0.000 | \$0 | 0.000 | \$0 | | |
| Cherry Hills Farm Metro | \$4,096,210 | 2.479 | \$10,155 | 2.822 | \$11,560 | 0.000 | \$0 | 13.416 | \$54,955 |
| | | 0.000 | \$0 | 8.033 | \$32,905 | 0.000 | \$336 | | |
| | | | | 0.000 | \$0 | | | | |

| | | | | | | | | | | | |
|--------------------------------------|---------------|--------|-------------|--------|-------------|------------|--------|-------|----------|--------|-------------|
| Cherry Hills Farm Metro Bonds (3) | \$7,264,130 | 0.000 | \$0 | 2.822 | \$20,499 | 10/1/78 | 19yrs. | 0.000 | \$0 | 10.855 | \$78,852 |
| | | 0.000 | \$0 | 8.033 | \$58,353 | 11/1/92 | 4yrs. | 0.000 | \$0 | | |
| | | | | 0.000 | \$0 | | | | | | |
| Columbia Metro | \$15,797,770 | 5.379 | \$84,976 | 21.621 | \$341,564 | 7/1/95 | 20yrs. | 0.000 | \$0 | 27.000 | \$426,540 |
| | | 0.000 | \$0 | 0.000 | \$0 | | | 0.000 | \$0 | | |
| Country Homes Metro | \$3,966,970 | 18.187 | \$72,147 | 0.000 | \$0 | | | 0.000 | \$0 | 18.187 | \$72,147 |
| Parcel A | | 0.000 | \$0 | 0.000 | \$0 | | | 0.000 | \$0 | | |
| Country Homes Metro | \$1,087,160 | 6.177 | \$6,715 | 0.000 | \$0 | | | 0.000 | \$0 | 6.177 | \$6,715 |
| Parcel B | | 0.000 | \$0 | 0.000 | \$0 | | | 0.000 | \$0 | | |
| Dove Valley Metro | \$29,492,400 | 12.805 | \$377,650 | 19.195 | \$566,107 | 11/5/96 | 24yrs. | 0.000 | \$0 | 35.000 | \$1,032,234 |
| | | 0.000 | \$0 | 3.000 | \$88,477 | 12/13/88 | 43yrs. | 0.000 | \$0 | | |
| East Arapahoe Metro | \$3,051,520 | 9.792 | \$29,880 | 0.000 | \$0 | | | 0.000 | \$0 | 9.792 | \$29,880 |
| | | 0.000 | \$0 | 0.000 | \$0 | | | 0.000 | \$0 | | |
| East Snokey Hill Metro No. 1 | \$455,710 | 12.000 | \$5,469 | 8.000 | \$3,646 | 1/2/96 | 17yrs. | 0.000 | \$0 | 20.000 | \$9,114 |
| | | 0.000 | \$0 | 0.000 | \$0 | | | 0.000 | \$0 | | |
| East Snokey Hill Metro No. 2 | \$2,040 | 20.000 | \$41 | 0.000 | \$0 | | | 0.000 | \$0 | 20.000 | \$41 |
| | | 0.000 | \$0 | 0.000 | \$0 | | | 0.000 | \$0 | | |
| Galleria Metro | \$920 | 29.518 | \$27 | 0.000 | \$0 | | | 0.000 | \$0 | 29.518 | \$27 |
| | | 0.000 | \$0 | 0.000 | \$0 | | | 0.000 | \$0 | | |
| Goldsmith Metro | \$123,386,030 | 9.000 | \$1,110,474 | 3.861 | \$476,393 | 6/12/89 | 10yrs. | 0.000 | \$0 | 28.405 | \$3,504,780 |
| | | 0.000 | \$0 | 2.965 | \$365,840 | 5/1/91 | 14yrs. | .755 | \$93,156 | | |
| | | | | 3.282 | \$404,953 | 7/1/92 | 8yrs. | | | | |
| | | | | 8.542 | \$1,053,963 | 12/1/95 | 5yrs. | | | | |
| | | | | 0.000 | \$0 | | | | | | |
| Goldsmith Metro - Bond | \$4,989,400 | 0.000 | \$0 | 3.861 | \$19,264 | 6/12/89 | 10yrs. | 0.000 | \$0 | 18.650 | \$93,052 |
| | | 0.000 | \$0 | 2.965 | \$14,794 | 5/1/91 | 14yrs. | 0.000 | \$0 | | |
| | | | | 3.282 | \$16,375 | 7/1/92 | 8yrs. | | | | |
| | | | | 8.542 | \$42,619 | 12/1/95 | 5yrs. | | | | |
| | | | | 0.000 | \$0 | | | | | | |
| Goodman Metro | \$6,940 | 5.000 | \$35 | 20.000 | \$139 | 1997 issue | | 0.000 | \$0 | 25.000 | \$174 |
| | | 0.000 | \$0 | 0.000 | \$0 | | | 0.000 | \$0 | | |
| Greenwood Metro | \$66,215,930 | 4.890 | \$323,796 | 24.000 | \$1,589,182 | 7/15/86 | 20yrs. | 0.000 | \$28,208 | 29.316 | \$1,941,186 |
| | | 0.000 | \$0 | 0.000 | \$0 | | | .426 | \$0 | | |
| Greenwood North Metro | \$16,059,710 | 4.165 | \$66,889 | 7.312 | \$117,429 | 11/1/93 | 8yrs. | 0.000 | \$0 | 12.101 | \$194,339 |
| | | 0.000 | \$0 | .539 | \$8,656 | 1989 | 20yrs. | .085 | \$1,365 | | |
| Greenwood S Metro Debt Only (4) | \$3,439,030 | 0.000 | \$0 | 22.364 | \$76,910 | 8/1/86 | 20yrs. | 0.000 | \$0 | 22.364 | \$76,910 |
| | | 0.000 | \$0 | 0.000 | \$0 | | | 0.000 | \$0 | | |
| Greenwood South Metro | \$110,764,930 | 5.526 | \$612,087 | 22.364 | \$2,477,147 | 8/1/86 | 20yrs. | 0.000 | \$0 | 28.419 | \$3,147,829 |
| | | 0.000 | \$0 | 0.000 | \$0 | | | .529 | \$58,595 | | |
| Heather Gardens Metro | \$30,098,290 | 0.000 | \$0 | 9.209 | \$277,175 | 4/1/90 | 20yrs. | 0.000 | \$0 | 9.209 | \$277,175 |
| | | 0.000 | \$0 | 0.000 | \$0 | | | 0.000 | \$0 | | |
| Heritage Greens Metro | \$25,037,090 | 5.000 | \$125,185 | 5.000 | \$125,185 | 10/1/94 | 8yrs. | 0.000 | \$0 | 10.000 | \$250,371 |
| | | 0.000 | \$0 | 0.000 | \$0 | | | 0.000 | \$0 | | |

CERTIFICATION OF LEVIES AND REVENUES
As of January 1, 1997

Arapahoe County

| METROPOLITAN DISTRICTS contd | ASSESSED VALUATION | GENERAL OPERATING | | BOND REDEMPTION | | CAPITAL/SPECIAL* | | TOTAL REVENUE | |
|------------------------------|--------------------|---------------------------|--------------|-------------------------------------|-----------|------------------------|--------|---------------|-------------|
| | | TEMPORARY TAX CREDIT LEVY | REVENUE LEVY | CONTRACTUAL OBLIGATION REVENUE DATE | TERM LEVY | ABATEMENT REVENUE LEVY | | | |
| Highland Park Metro | \$10,988,320 | 3.000 | \$32,965 | 2.500 | \$27,471 | 8/1/86 | 20yrs. | 5.500 | \$60,436 |
| | | 0.000 | \$0 | 0.000 | \$0 | | | 0.000 | \$0 |
| Interstate South Metro | \$30,826,200 | 25.941 | \$799,662 | 5.505 | \$169,698 | 11/95 | 25yrs. | 33.000 | \$1,017,265 |
| 151 | | 0.000 | \$0 | 1.554 | \$47,904 | 12/2/96 | 25yrs. | 0.000 | \$0 |
| | | | | 0.000 | \$0 | | | | |
| Inverness Metro | \$92,767,370 | 4.900 | \$454,560 | 10.000 | \$927,674 | 8/1/89 | 14yrs. | 15.900 | \$1,475,001 |
| Improvement | | 0.000 | \$0 | 1.000 | \$92,767 | 5/1/92 | 14yrs. | 0.000 | \$0 |
| | | | | 0.000 | \$0 | | | | |
| Landmark Metro - Bonds | \$3,024,840 | 0.000 | \$0 | 15.000 | \$45,373 | 4/05/90 | 15yrs. | 15.000 | \$45,373 |
| | | 0.000 | \$0 | 0.000 | \$0 | | | 0.000 | \$0 |
| Landmark Metropolitan | \$6,781,650 | 0.000 | \$0 | 15.000 | \$101,725 | 4/15/90 | 15yrs. | 15.000 | \$101,725 |
| | | 0.000 | \$0 | 0.000 | \$0 | | | 0.000 | \$0 |
| Liberty Hill Metro | \$6,311,210 | 3.556 | \$22,443 | 4.100 | \$25,876 | 11/1/87 | 11yrs. | 7.457 | \$47,063 |
| | | (.199) | (\$1,256) | 0.000 | \$0 | | | 0.000 | \$0 |
| Liverpool Metro | \$2,983,320 | 19.168 | \$57,184 | 7.832 | \$23,365 | 2/1/96 | 12yrs. | 27.000 | \$80,550 |
| | | 0.000 | \$0 | 0.000 | \$0 | | | 0.000 | \$0 |
| Lost Shoe Metro | \$8,710 | 0.000 | \$0 | 0.000 | \$0 | | | 0.000 | \$0 |
| | | 0.000 | \$0 | 0.000 | \$0 | | | 0.000 | \$0 |
| Oakdale Metro | \$4,404,130 | 9.082 | \$39,998 | 1.143 | \$5,034 | 6/1/93 | 9yrs. | 10.225 | \$45,032 |
| | | 0.000 | \$0 | 0.000 | \$0 | | | 0.000 | \$0 |
| Orchard Valley Metro | \$16,745,760 | 2.117 | \$35,451 | 7.588 | \$127,067 | 11/1/83 | 17yrs. | 10.740 | \$179,849 |
| | | (.327) | (\$5,476) | 1.035 | \$17,532 | | | .327 | \$5,476 |
| Panorama Metro | \$10,964,980 | 6.256 | \$68,597 | 31.656 | \$347,107 | 11/30/89 | 20yrs. | 40.000 | \$438,599 |
| | | 0.000 | \$0 | 2.088 | \$22,895 | 1986 | | 0.000 | \$0 |
| Parker Jordan Metro | \$5,734,760 | 7.471 | \$42,844 | 0.000 | \$0 | | | 0.000 | \$0 |
| | | 0.000 | \$0 | 2.000 | \$11,470 | 12/13/88 | 21yrs. | 0.000 | \$0 |
| Parkview Metro | \$14,419,810 | 16.483 | \$237,682 | 11.342 | \$163,549 | 5/20/93 | 19yrs. | 27.825 | \$401,231 |
| | | 0.000 | \$0 | 0.000 | \$0 | | | 0.000 | \$0 |
| Piney Creek Metro | \$43,206,690 | .100 | \$4,321 | 13.457 | \$581,432 | 6/1/89 | 25yrs. | 24.500 | \$1,058,564 |
| | | 0.000 | \$0 | 10.943 | \$472,811 | 12/1/93 | 21yrs. | 0.000 | \$0 |
| | | | | 0.000 | \$0 | | | | |
| Rangeview Metro | \$14,120 | 25.000 | \$353 | 0.000 | \$0 | | | 0.000 | \$0 |
| | | 0.000 | \$0 | 0.000 | \$0 | | | 0.000 | \$0 |

| | | | | | | | | | |
|--|----------------------|------------|--------------------|------------|---------------------|------------|------------------|------------|---------------------|
| Saddle Rock Metro | \$338,400 | 5,000 | \$1,692 | 30,000 | \$10,152 | 0.000 | \$0 | 35,000 | \$11,844 |
| Saddle Rock South Metro | \$21,250 | 0.000 | \$0 | 0.000 | \$0 | 0.000 | \$0 | 0.000 | \$0 |
| No. 1 | | 0.000 | \$0 | 0.000 | \$0 | 0.000 | \$0 | 0.000 | \$0 |
| Saddle Rock South Metro | \$229,450 | 0.000 | \$0 | 0.000 | \$0 | 0.000 | \$0 | 35,000 | \$8,031 |
| No. 2 | | 0.000 | \$0 | 0.000 | \$0 | 0.000 | \$0 | 0.000 | \$0 |
| Saddle Rock South Metro | \$195,300 | 0.000 | \$0 | 0.000 | \$0 | 0.000 | \$0 | 0.000 | \$0 |
| No. 3 | | 0.000 | \$0 | 0.000 | \$0 | 0.000 | \$0 | 0.000 | \$0 |
| Smokey Hill Metro | \$18,995,900 | 7,513 | \$142,716 | 12,271 | \$233,099 | 0.000 | \$0 | 19,784 | \$375,815 |
| | | 0.000 | \$0 | 0.000 | \$0 | 0.000 | \$0 | 0.000 | \$0 |
| South Arapahoe Street Improvement | \$18,976,690 | 0.000 | \$0 | 0.000 | \$0 | 0.000 | \$0 | 0.000 | \$0 |
| South Arapahoe Street No. 2 | \$14,635,480 | 5,805 | \$84,959 | 3,600 | \$52,688 | 0.000 | \$0 | 9,405 | \$137,647 |
| | | 0.000 | \$0 | 0.000 | \$0 | 0.000 | \$0 | 0.000 | \$0 |
| South Suburban Street Improvement | \$23,683,880 | 3,876 | \$91,799 | 1,814 | \$42,963 | 0.000 | \$0 | 7,115 | \$168,511 |
| | | 0.000 | \$0 | 1,425 | \$33,750 | 0.000 | \$0 | 0.000 | \$0 |
| | | 0.000 | \$0 | 0.000 | \$0 | 0.000 | \$0 | 0.000 | \$0 |
| Southern Metro | \$28,491,860 | 5,089 | \$144,995 | 1,086 | \$30,942 | 0.000 | \$0 | 6,175 | \$175,937 |
| | | 0.000 | \$0 | 0.000 | \$0 | 0.000 | \$0 | 0.000 | \$0 |
| Southgate Corp Centr Metro - Bonds (6) | \$732,270 | 0.000 | \$0 | 13,153 | \$9,632 | 0.000 | \$0 | 14,000 | \$10,252 |
| | | 0.000 | \$0 | 847 | \$620 | 0.000 | \$0 | 0.000 | \$0 |
| Southgate Corp Ctr Metro (7) | \$21,189,520 | 4,000 | \$84,758 | 13,153 | \$278,706 | 0.000 | \$0 | 18,134 | \$384,251 |
| | | 0.000 | \$0 | 847 | \$17,948 | .134 | \$2,839 | 42,500 | \$636,531 |
| Southpark Metro | \$14,977,190 | 5,000 | \$74,886 | 37,500 | \$561,645 | 0.000 | \$0 | 21,480 | \$536,080 |
| | | 0.000 | \$0 | 0.000 | \$0 | 0.000 | \$0 | 0.000 | \$0 |
| Southtech Metro | \$24,957,190 | 2,513 | \$62,717 | 18,832 | \$469,994 | 0.000 | \$0 | 30,000 | \$15,250 |
| | | 0.000 | \$0 | 0.000 | \$0 | .135 | \$3,369 | 1,049 | \$64,629 |
| Sterling Hills Metro | \$508,320 | 30,000 | \$15,250 | 0.000 | \$0 | 0.000 | \$0 | 8,210 | \$73,139 |
| | | 0.000 | \$0 | 0.000 | \$0 | 0.000 | \$0 | 0.000 | \$0 |
| Suburban Metro | \$61,610,460 | 1,049 | \$64,629 | 0.000 | \$0 | 0.000 | \$0 | 0.000 | \$0 |
| | | 0.000 | \$0 | 0.000 | \$0 | 0.000 | \$0 | 0.000 | \$0 |
| Sundance Hills Metro | \$8,908,530 | 3,526 | \$31,411 | 4,684 | \$41,728 | 0.000 | \$0 | 0.000 | \$0 |
| | | 0.000 | \$0 | 0.000 | \$0 | 0.000 | \$0 | 0.000 | \$0 |
| TOTAL | \$944,847,200 | XXX | \$5,669,566 | XXX | \$13,937,311 | XXX | \$0 | XXX | \$19,919,634 |
| | | XXX | (\$56,016) | XXX | \$175,428 | XXX | \$193,345 | | |
| PARK & RECREATION DISTRICTS | | | | | | | | | |
| Arapahoe Park & Rec | \$114,532,530 | 2,229 | \$255,293 | 0.000 | \$0 | 0.000 | \$0 | 2,229 | \$255,293 |
| | | 0.000 | \$0 | 0.000 | \$0 | 0.000 | \$0 | 0.000 | \$0 |
| Byers Park And Rec | \$4,985,770 | 2,960 | \$14,758 | 0.000 | \$0 | 0.000 | \$0 | 2,960 | \$14,758 |
| | | 0.000 | \$0 | 0.000 | \$0 | 0.000 | \$0 | 0.000 | \$0 |

CERTIFICATION OF LEVIES AND REVENUES

As of January 1, 1997

Arapahoe County

| | GENERAL OPERATING | | | BOND REDEMPTION | | | CAPITAL/SPECIAL | | | TOTAL | |
|--|------------------------|---------------------------|--------------------|------------------------|--------------------|----------|-----------------|------------|------------|------------|--------------------|
| | ASSESSED VALUATION | TEMPORARY TAX CREDIT LEVY | REVENUE | CONTRACTUAL OBLIGATION | REVENUE DATE | TERM | ABATEMENT | REVENUE | LEVY | | |
| PARK & RECREATION DISTRICTS contd | | | | | | | | | | | |
| Cherry Creek Vista Metro Rec | \$33,220,560 | 2.710 | \$90,028 | 3.000 | \$99,662 | 10/1/92 | 19yrs. | 0.000 | 0.000 | 5.710 | \$189,689 |
| Normandy Estates Metro Rec | \$2,061,390 | 1.353 | \$2,789 | 0.000 | \$0 | | | 0.000 | 0.000 | 1.353 | \$2,789 |
| Orchard Metro Rec & Park | \$5,419,640 | 2.270 | \$12,303 | 0.000 | \$0 | | | 0.000 | 0.000 | 2.203 | \$11,939 |
| S. Suburban Metro Rec & Park, #8 | \$1,079,433,600 | (.067) | (\$363) | 0.000 | \$0 | | | 0.000 | 0.000 | \$0 | \$0 |
| | | 4.776 | \$5,155,375 | 1.182 | \$1,275,891 | 10/15/96 | 4yrs. | 0.000 | 0.000 | 7.316 | \$7,897,136 |
| | | 0.000 | \$0 | .350 | \$377,802 | 9/15/95 | 14yrs. | .061 | | | \$65,845 |
| | | | | .298 | \$321,671 | 12/91 | 20yrs. | | | | |
| | | | | .529 | \$571,020 | 10/92 | 21yrs. | | | | |
| | | | | .120 | \$129,532 | 11/94 | 10yrs. | | | | |
| | | | | 0.000 | \$0 | | | | | | |
| S. Suburban Rec & Park Debt Only | \$79,456,020 | 0.000 | \$0 | 1.182 | \$93,917 | 10/15/96 | 4yrs. | 0.000 | 0.000 | 1.302 | \$103,452 |
| | | 0.000 | \$0 | .120 | \$9,535 | 11/7/94 | 10yrs. | 0.000 | 0.000 | | \$0 |
| Strasburg Metro Rec. | \$5,295,670 | 5.012 | \$26,542 | 0.000 | \$0 | | | 0.000 | 0.000 | 5.012 | \$26,542 |
| | | 0.000 | \$0 | 0.000 | \$0 | | | 0.000 | 0.000 | | \$0 |
| TOTAL | \$1,244,949,160 | XXX | \$5,557,087 | XXX | \$2,879,029 | | | XXX | XXX | XXX | \$8,501,599 |
| | | XXX | (\$363) | XXX | \$0 | | | XXX | XXX | | \$65,845 |
| FIRE DISTRICTS | | | | | | | | | | | |
| Bennett Fire Prot | \$10,401,990 | 6.257 | \$65,085 | 0.000 | \$0 | | | 0.000 | 0.000 | 6.257 | \$65,085 |
| Byers Fire Prot | \$6,465,120 | 3.774 | \$24,399 | 0.000 | \$0 | | | 0.000 | 0.000 | 3.774 | \$24,399 |
| Castlewood Fire Protection | \$1,108,734,900 | 9.454 | \$10,481,980 | 0.000 | \$0 | | | 0.000 | 0.000 | 9.446 | \$10,473,110 |
| Cherry Hills Fire - Bond [8] | \$187,216,700 | (.127) | (\$140,809) | 0.000 | \$0 | | | .119 | | | \$131,939 |
| Cunningham Fire Prot | \$215,359,480 | .557 (1) | \$104,280 | .778 | \$145,655 | 10/15/92 | 5yrs. | 0.000 | 0.000 | 1.335 | \$249,934 |
| | | 0.000 | \$0 | 0.000 | \$0 | | | 0.000 | 0.000 | | \$0 |
| Deer Trail Rural Fire Prot | \$5,391,420 | 5.032 | \$27,130 | 0.000 | \$0 | | | 0.000 | .600 | 14.751 | \$3,176,768 |
| | | 0.000 | \$0 | 0.000 | \$0 | | | 0.000 | .181 | | \$38,980 |
| | | 0.000 | \$0 | 0.000 | \$0 | | | 0.000 | 0.000 | 5.032 | \$27,130 |
| | | 0.000 | \$0 | 0.000 | \$0 | | | 0.000 | 0.000 | | \$0 |

| | | | | | | | | | | |
|----------------------------------|------------------------|------------|---------------------|------------|------------------|---------|--------|------------|------------|---------------------|
| Littleton Fire Prot | \$343,321,200 | 7.473 | \$2,565,639 | 0.000 | \$0 | \$0 | 0.000 | \$0 | 7.473 | \$2,565,639 |
| | | 0.000 | \$0 | 0.000 | \$0 | \$0 | 0.000 | \$0 | | \$0 |
| Parker Fire Prot | \$53,271,840 | 10.394 | \$553,708 | 1.820 | \$96,955 | 3/1/88 | 12yrs. | \$0 | 13.604 | \$724,710 |
| | | 0.000 | \$0 | .652 | \$34,733 | 11/1/92 | 11yrs. | \$6,606 | | |
| | | | | .614 | \$32,709 | 7/1/95 | 15yrs. | | | |
| | | | | 0.000 | \$0 | | | | | |
| Sable-Altura Fire Prot | \$12,626,450 | 6.095 | \$76,958 | 2.095 | \$26,452 | 5/1/85 | 13yrs. | \$0 | 8.190 | \$103,411 |
| | | 0.000 | \$0 | 0.000 | \$0 | | | \$0 | | \$0 |
| Skyline Fire Prot | \$15,421,940 | 9.317 | \$143,686 | 0.000 | \$0 | | | \$0 | 9.317 | \$143,686 |
| | | 0.000 | \$0 | 0.000 | \$0 | | | \$0 | | \$0 |
| Strasburg Fire Prot No. 8 | \$6,097,510 | 7.177 | \$43,762 | 0.000 | \$0 | | | \$0 | 7.177 | \$43,762 |
| | | 0.000 | \$0 | 0.000 | \$0 | | | \$0 | | \$0 |
| TOTAL | \$1,777,091,850 | XXX | \$17,095,199 | XXX | \$336,504 | | | XXX | XXX | \$17,597,634 |
| | | | (\$140,809) | XXX | \$0 | | | XXX | | \$177,525 |
| SANITATION DISTRICTS | | | | | | | | | | |
| Castlewood Sanitation | \$171,804,500 | .485 | \$83,325 | 0.000 | \$0 | | | \$0 | .500 | \$85,902 |
| | | (.008) | (\$1,374) | 0.000 | \$0 | | | \$3,952 | | |
| Cherry Hills Village Sanitation | \$78,503,720 | .867 | \$68,063 | 0.000 | \$0 | | | \$0 | .867 | \$68,063 |
| | | 0.000 | \$0 | 0.000 | \$0 | | | \$0 | | \$0 |
| Cherryvale Sanitation | \$4,142,970 | 2.833 | \$11,737 | 0.000 | \$0 | | | \$0 | 2.833 | \$11,737 |
| | | 0.000 | \$0 | 0.000 | \$0 | | | \$0 | | \$0 |
| Goldsmith Gulch Sanitation | \$104,523,510 | 2.570 | \$268,625 | 0.000 | \$0 | | | \$0 | 2.570 | \$268,625 |
| | | 0.000 | \$0 | 0.000 | \$0 | | | \$0 | | \$0 |
| Sheridan Sanitation | \$1,837,840 | 1.227 | \$2,255 | 0.000 | \$0 | | | \$0 | 1.227 | \$2,255 |
| | | 0.000 | \$0 | 0.000 | \$0 | | | \$0 | | \$0 |
| Sheridan Sanitation No. 2 | \$21,843,420 | .650 | \$14,198 | 0.000 | \$0 | | | \$0 | .660 | \$14,417 |
| | | 0.000 | \$0 | 0.000 | \$0 | | | \$218 | | |
| South Arapahoe Sanitation | \$233,458,540 | 0.000 | \$0 | 0.000 | \$0 | | | \$0 | 0.000 | \$0 |
| | | 0.000 | \$0 | 0.000 | \$0 | | | \$0 | | \$0 |
| South Englewood Sanitation No. 1 | \$94,098,920 | 1.269 | \$119,412 | 0.000 | \$0 | | | \$0 | 1.275 | \$119,976 |
| | | 0.000 | \$0 | 0.000 | \$0 | | | \$565 | | |
| Southgate Sanitation | \$493,074,380 | 1.032 | \$508,853 | 0.000 | \$0 | | | \$0 | 1.032 | \$508,853 |
| | | 0.000 | \$0 | 0.000 | \$0 | | | \$0 | | \$0 |
| Valley Sanitation | \$27,436,040 | 2.558 | \$70,181 | 0.000 | \$0 | | | \$0 | 2.558 | \$70,181 |
| | | 0.000 | \$0 | 0.000 | \$0 | | | \$0 | | \$0 |
| TOTAL | \$1,230,723,840 | XXX | \$1,146,649 | XXX | \$0 | | | XXX | XXX | \$1,150,009 |
| | | | (\$1,374) | XXX | \$0 | | | XXX | | \$4,735 |

CERTIFICATION OF LEVIES AND REVENUES
As of January 1, 1997

Arapahoe County

| WATER DISTRICTS | ASSESSED VALUATION | GENERAL OPERATING | | TEMPORARY TAX CREDIT | | REVENUE | | CONTRACTUAL OBLIGATION | | BOND REDEMPTION | | CAPITAL/SPECIAL ABATEMENT | | TOTAL REVENUE |
|--------------------------------|--------------------|-------------------|-----------|----------------------|-----------|----------|---------|------------------------|---------|-----------------|---------|---------------------------|-------------|---------------|
| | | LEVY | REVENUE | LEVY | REVENUE | LEVY | REVENUE | TERM | REVENUE | LEVY | REVENUE | LEVY | REVENUE | |
| Arapahoe Estates Water | \$6,032,850 | 1.458 | \$8,796 | 28.422 | \$171,466 | 12/15/88 | 20yrs. | 0.000 | \$0 | 45.280 | \$0 | | \$273,167 | |
| | | (.035) | (\$211) | 15.435 | \$93,117 | 11/15/96 | 20yrs. | 0.000 | \$0 | | \$0 | | \$0 | |
| Castlewood Water | \$188,934,480 | .877 | \$165,696 | 1.623 | \$306,641 | 1993 | 10yrs. | 0.000 | \$0 | 2.500 | \$0 | | \$472,336 | |
| | | (.009) | (\$1,700) | 0.000 | \$0 | | | .009 | \$1,700 | | | | \$1,700 | |
| Castlewood Water - Bonds | \$988,510 | 0.000 | \$0 | 1.623 | \$1,604 | 5/1/93 | 9yrs. | 0.000 | \$0 | 1.623 | \$0 | | \$1,604 | |
| | | 0.000 | \$0 | 0.000 | \$0 | | | 0.000 | \$0 | | | | \$0 | |
| Charlou Park Water | \$1,321,010 | 13.400 | \$17,702 | 25.600 | \$33,818 | 10/1/88 | 19yrs. | 0.000 | \$0 | 38.840 | \$0 | | \$51,308 | |
| | | (.493) | (\$651) | 0.000 | \$0 | | | .333 | \$440 | | | | \$440 | |
| Cherry Creek Village Water | \$11,347,010 | 2.940 | \$33,360 | 0.000 | \$0 | | | 0.000 | \$0 | 2.940 | \$0 | | \$33,360 | |
| | | 0.000 | \$0 | 0.000 | \$0 | | | 0.000 | \$0 | | | | \$0 | |
| Cherry Hills Subdivision Water | \$1,760,700 | 0.000 | \$0 | 13.063 | \$23,000 | 11/1/95 | 6yrs. | 0.000 | \$0 | 13.063 | \$0 | | \$23,000 | |
| | | 0.000 | \$0 | 0.000 | \$0 | | | 0.000 | \$0 | | | | \$0 | |
| Cherrymoor Water | \$823,850 | 1.138 | \$938 | 0.000 | \$0 | | | 0.000 | \$0 | 1.138 | \$0 | | \$938 | |
| | | 0.000 | \$0 | 0.000 | \$0 | | | 0.000 | \$0 | | | | \$0 | |
| E Cherry Hills Water | \$3,030,340 | .843 | \$2,555 | 0.000 | \$0 | | | 0.000 | \$0 | .843 | \$0 | | \$2,555 | |
| | | 0.000 | \$0 | 0.000 | \$0 | | | 0.000 | \$0 | | | | \$0 | |
| Greenwood Plaza Water | \$36,989,530 | 2.500 | \$92,474 | 0.000 | \$0 | | | 0.000 | \$0 | 2.518 | \$0 | | \$93,140 | |
| | | 0.000 | \$0 | 0.000 | \$0 | | | 0.000 | \$0 | | | | \$0 | |
| Orchard Hills Water | \$5,419,640 | 2.500 | \$13,549 | 0.000 | \$0 | | | 0.000 | \$0 | 2.500 | \$0 | | \$13,549 | |
| | | 0.000 | \$0 | 0.000 | \$0 | | | 0.000 | \$0 | | | | \$0 | |
| Southeast Englewood Water | \$283,999,490 | 0.000 | \$0 | 0.000 | \$0 | | | 0.000 | \$0 | 0.000 | \$0 | | \$0 | |
| | | 0.000 | \$0 | 0.000 | \$0 | | | 0.000 | \$0 | | | | \$0 | |
| Southgate Water | \$425,550,280 | 1.887 | \$803,013 | .002 | \$851 | 7/83 | 17yrs. | 0.000 | \$0 | 5.191 | \$0 | | \$2,209,032 | |
| | | 0.000 | \$0 | .001 | \$426 | 2/85 | 19yrs. | 0.000 | \$0 | | | | \$0 | |
| | | | | 1.654 | \$703,860 | 11/85 | 20yrs. | | | | | | | |
| | | | | 1.647 | \$700,881 | 11/89 | 16yrs. | | | | | | | |
| Southwest Cherry Hills Water | \$17,222,080 | .690 | \$11,883 | 0.000 | \$0 | | | 0.000 | \$0 | .690 | \$0 | | \$11,883 | |
| | | 0.000 | \$0 | 0.000 | \$0 | | | 0.000 | \$0 | | | | \$0 | |

| | | | | | | | | | | |
|-------------------------------------|-----------------|--------|-------------|--------|-------------|----------|--------|-------|--------|-------------|
| Valley Water | \$13,013,290 | 0.000 | \$0 | 0.000 | \$0 | \$0 | 0.000 | \$0 | 0.000 | \$0 |
| Willows Water | \$133,677,810 | 2.796 | \$373,763 | 6.593 | \$881,338 | 2/1/90 | 15yrs. | \$0 | 9.389 | \$1,255,101 |
| TOTAL | \$1,129,122,360 | XXX | \$1,523,728 | XXX | \$2,823,884 | | | XXX | XXX | \$4,440,973 |
| | | XXX | (\$2,563) | XXX | \$93,117 | | | XXX | | \$2,806 |
| WATER & SANITATION DISTRICTS | | | | | | | | | | |
| Arapahoe Water & San (9) | \$58,192,890 | 0.000 | \$0 | 8.197 | \$477,007 | 10/15/88 | 25yrs. | 0.000 | 34.627 | \$2,015,045 |
| Bow Mar Water & San | \$6,313,700 | 1.282 | \$8,094 | 0.000 | \$0 | | | 0.000 | 1.282 | \$8,094 |
| Brookridge Heights Water & San | \$3,899,300 | .547 | \$2,133 | 0.000 | \$0 | | | 0.000 | .547 | \$2,133 |
| Byers Water & San | \$3,030,650 | 0.000 | \$0 | 0.000 | \$0 | | | 0.000 | 0.000 | \$0 |
| Cantitoe Water & San | \$2,241,240 | 0.000 | \$0 | 0.000 | \$0 | | | 0.000 | 0.000 | \$0 |
| Cherry Creek Valley Water & San | \$67,009,120 | 0.000 | \$0 | 0.000 | \$0 | | | 0.000 | 0.000 | \$0 |
| Cherry Hills Heights Water & San | \$1,703,380 | 3.522 | \$5,999 | 0.000 | \$0 | | | 0.000 | 3.522 | \$5,999 |
| Cherry Hills North Water & San | \$6,208,420 | 6.011 | \$37,319 | 0.000 | \$0 | | | 0.000 | 6.011 | \$37,319 |
| Cherrybrook South Water & San | \$6,507,830 | 7.887 | \$51,327 | 0.000 | \$0 | | | 0.000 | 7.887 | \$51,327 |
| Columbine Water & San | \$20,236,960 | 1.827 | \$36,973 | 0.000 | \$0 | | | 0.000 | 1.827 | \$36,973 |
| Comanche Crossing Water & San | \$10,270 | 0.000 | \$0 | 0.000 | \$0 | | | 0.000 | 0.000 | \$0 |
| Devonshire Heights Water & San | \$4,066,760 | 0.000 | \$0 | 0.000 | \$0 | | | 0.000 | 0.000 | \$0 |
| E Cherry Creek Valley B Water | \$2,958,600 | 4.456 | \$13,184 | .170 | \$503 | 7/1/91 | 12yrs. | 0.000 | 4.626 | \$13,686 |
| E Cherry Creek Valley W & S Bonds | \$787,590 | 0.000 | \$0 | .230 | \$181 | 7/31/91 | 12yrs. | 0.000 | .230 | \$181 |
| E Cherry Creek Valley Water & San A | \$149,022,500 | 6.114 | \$911,124 | .230 | \$34,275 | 7/1/91 | 10yrs. | 0.000 | 6.344 | \$945,399 |
| East Valley Water & San | \$1,947,670 | 8.079 | \$15,735 | 15.403 | \$30,000 | 3/15/91 | 7yrs. | 0.000 | 22.514 | \$43,850 |
| | | (.968) | (\$1,885) | 0.000 | \$0 | | | 0.000 | | \$0 |

CERTIFICATION OF LEVIES AND REVENUES
As of January 1, 1997

Arapahoe County

| WATER & SANITATION DISTRICTS cont'd | ASSESSED VALUATION | GENERAL OPERATING | | BOND REDEMPTION | | CAPITAL/SPECIAL | | TOTAL | |
|-------------------------------------|--------------------|---------------------------|-------------|-------------------------------------|----------------|-----------------|---------|--------|-------------|
| | | TEMPORARY TAX CREDIT LEVY | REVENUE | CONTRACTUAL OBLIGATION REVENUE DATE | ABATEMENT LEVY | REVENUE | REVENUE | | |
| Havana Water & San | \$54,286,730 | 4.227 | \$229,470 | 0.000 | \$0 | 0.000 | \$0 | 4.227 | \$229,470 |
| Hi-Lin Water & San | \$3,764,820 | 2.028 | \$7,676 | 0.000 | \$0 | 0.000 | \$0 | 2.028 | \$7,676 |
| Hillcrest Water & San | \$9,797,230 | 0.000 | \$0 | 0.000 | \$0 | 0.000 | \$0 | 0.000 | \$0 |
| Holly Hills Water & San | \$11,567,730 | 2.716 | \$31,418 | 0.000 | \$0 | 0.000 | \$0 | 2.716 | \$31,418 |
| Inverness Water & San | \$92,717,730 | 0.000 | \$0 | 0.000 | \$0 | 0.000 | \$0 | 0.000 | \$0 |
| | | 0.000 | \$0 | 3.000 | \$278,153 | 4/1/90 | 15yrs. | 13.100 | \$1,214,602 |
| | | 0.000 | \$0 | 6.700 | \$621,209 | 5/1/92 | 10yrs. | | |
| | | | | 3.400 | \$315,240 | 11/15/96 | 12yrs. | | |
| Inverness Water & San | \$80,680 | 0.000 | \$0 | 0.000 | \$0 | 0.000 | \$0 | 7.470 | \$603 |
| Bonds | | 0.000 | \$0 | 3.820 | \$308 | 5/1/92 | 13yrs. | | |
| | | | | 1.940 | \$157 | 11/11/96 | 12yrs. | | |
| Mansfield Heights Water & San | \$6,810,510 | 0.000 | \$0 | 0.000 | \$0 | 0.000 | \$0 | 0.000 | \$0 |
| Platte Canyon Water & San | \$19,211,350 | 7.325 | \$140,723 | 0.000 | \$0 | 0.000 | \$0 | 6.910 | \$132,750 |
| Southwest Metro Water & San | \$9,557,090 | (.419) | (\$8,050) | 0.000 | \$0 | .004 | \$77 | 0.000 | \$0 |
| Strasburg Water & San | \$372,740 | 0.000 | \$0 | 0.000 | \$0 | 0.000 | \$0 | 4.500 | \$2,577 |
| | | 0.000 | \$0 | 4.500 | \$2,577 | 5/5/87 | 10yrs. | | |
| TOTAL | \$541,655,220 | XXX | \$1,491,174 | XXX | \$3,295,209 | XXX | \$0 | XXX | \$4,779,103 |
| | | XXX | (\$9,935) | XXX | \$2,577 | XXX | \$77 | XXX | |

GROUND WATER MANAGEMENT DISTRICTS

| | | | | | | | | | | |
|------------------------------------|--------------|----------|---------|-------|-----|------|-----|-------|-----|---------|
| Lost Creek Groundwater Mgmt | \$3,497,500 | .434 | \$1,518 | 0.000 | \$0 | .434 | \$0 | 0.000 | \$0 | \$1,518 |
| North Kiowa Bijou Groundwater Mgmt | \$21,333,920 | .028 (2) | \$597 | 0.000 | \$0 | .028 | \$0 | 0.000 | \$0 | \$597 |
| TOTAL | \$24,831,420 | XXX | \$2,115 | XXX | \$0 | XXX | \$0 | XXX | \$0 | \$2,115 |

SOIL CONSERVATION DISTRICTS

| | | | | | | | | | | |
|------------------------------------|-----------------|-------|-----|-------|-----|-------|-----|-------|-----|-----|
| Agate Soil Conservation Dist. | \$56,090 | 0.000 | \$0 | 0.000 | \$0 | 0.000 | \$0 | 0.000 | \$0 | \$0 |
| Deer Trail Soil Conservation Dist. | \$10,646,290 | 0.000 | \$0 | 0.000 | \$0 | 0.000 | \$0 | 0.000 | \$0 | \$0 |
| West Arapahoe Soil Conservation | \$2,381,861,490 | 0.000 | \$0 | 0.000 | \$0 | 0.000 | \$0 | 0.000 | \$0 | \$0 |
| TOTAL | \$2,392,563,870 | XXX | \$0 | XXX | \$0 | XXX | \$0 | XXX | \$0 | \$0 |

GENERAL IMPROVEMENT DISTRICTS (MUNICIPAL)

| | | | | | | | | | | |
|-------------------------------------|--------------|-------|-----------|-------|-----|-------|-----|-------|-----|-----------|
| Cherry Park G.I.D. | \$6,228,040 | 5.455 | \$33,974 | 0.000 | \$0 | 5.455 | \$0 | 0.000 | \$0 | \$33,974 |
| Greenwood Village Sewer Improvement | \$18,496,870 | 2.600 | \$48,092 | 0.000 | \$0 | 2.600 | \$0 | 0.000 | \$0 | \$48,092 |
| Walnut Hills G.I.D. | \$16,485,830 | 4.504 | \$74,252 | 0.000 | \$0 | 4.504 | \$0 | 0.000 | \$0 | \$74,252 |
| TOTAL | \$41,210,740 | XXX | \$156,318 | XXX | \$0 | XXX | \$0 | XXX | \$0 | \$156,318 |

URBAN DRAINAGE & FLOOD CONTROL DISTRICTS

| | | | | | | | | | | |
|-----------------------------------|-----------------|------|-------------|-------|-----|------|-----|-------|-----|-------------|
| Urban Drainage & Flood Control #9 | \$3,544,835,100 | .696 | \$2,467,205 | 0.000 | \$0 | .696 | \$0 | 0.000 | \$0 | \$2,467,205 |
| Urban Drng & Flood/S Platte #10 | \$3,544,835,100 | .084 | \$297,766 | 0.000 | \$0 | .084 | \$0 | 0.000 | \$0 | \$297,766 |
| TOTAL | \$3,544,835,100 | XXX | \$2,764,971 | XXX | \$0 | XXX | \$0 | XXX | \$0 | \$2,764,971 |

OTHER DISTRICTS

| | | | | | | | | | | |
|---------------------------------|-----------------|-------|-------------|-------|-----|-------|-----|-------|-----|-------------|
| Arapahoe County Law Enforcement | \$1,205,546,300 | 4.982 | \$6,006,032 | 0.000 | \$0 | 4.982 | \$0 | 0.000 | \$0 | \$6,006,032 |
| | | 0.000 | \$0 | 0.000 | \$0 | | \$0 | 0.000 | \$0 | \$0 |

CERTIFICATION OF LEVIES AND REVENUES
As of January 1, 1997

Arapahoe County

| | ASSESSED VALUATION | GENERAL OPERATING | | BOND REDEMPTION | | CAPITAL/SPECIAL* | | TOTAL |
|---|--------------------|---------------------------|--------------|------------------------|--------------|------------------|-----------|-------------------|
| | | TEMPORARY TAX-CREDIT LEVY | REVENUE | CONTRACTUAL OBLIGATION | REVENUE DATE | TERM LEVY | ABATEMENT | |
| OTHER DISTRICTS contd | | | | | | | | |
| Arapahoe County-Pest Control | \$13,330,850 | 2.000 | \$26,662 | 0.000 | \$0 | 0.000 | \$0 | 2.000 \$26,662 |
| Arapahoe County Recreational | \$323,026,030 | .974 | \$314,627 | 0.000 | \$0 | 0.000 | \$0 | .984 \$317,858 |
| Arapahoe Library District | \$1,918,398,770 | 4.249 | \$8,151,276 | 0.000 | \$0 | 0.000 | \$3,230 | 4.292 \$8,233,768 |
| Cherry Creek Basin Authority | \$426,851,580 | 0.000 | \$0 | 0.000 | \$0 | .043 | \$82,491 | .471 \$201,047 |
| Englewood D.D.A. #11 | \$25,688,630 | .500 | \$213,426 | 0.000 | \$0 | 0.000 | \$0 | .006 \$2,561 |
| Foxridge G.I.D. | \$18,908,100 | (.035) | (\$14,940) | 0.000 | \$0 | 0.000 | \$0 | 0.000 \$112,953 |
| RTD #12 | \$3,517,863,690 | 4.397 | \$112,953 | 0.000 | \$0 | 0.000 | \$0 | 4.397 \$112,953 |
| | | 0.000 | \$0 | 0.000 | \$0 | 0.000 | \$0 | 0.000 \$49,539 |
| | | 2.620 | \$49,539 | 0.000 | \$0 | 0.000 | \$0 | 2.620 \$49,539 |
| | | 0.000 | \$0 | 0.000 | \$0 | 0.000 | \$0 | 0.000 \$0 |
| | | 0.000 | \$0 | 0.000 | \$0 | 0.000 | \$0 | 0.000 \$0 |
| | | 0.000 | \$0 | 0.000 | \$0 | 0.000 | \$0 | 0.000 \$0 |
| TOTAL | \$3,931,750,260 | XXX | \$14,874,515 | XXX | \$0 | XXX | \$0 | XXX \$14,947,858 |
| | | XXX | (\$14,940) | XXX | \$0 | XXX | \$88,283 | XXX |
| TOTAL LOCAL IMPROVEMENT AND SERVICE DISTRICTS | \$16,803,581,020 | XXX | \$50,281,323 | XXX | \$23,271,938 | XXX | \$129,216 | XXX \$74,260,214 |
| | | XXX | (\$14,940) | XXX | \$271,123 | XXX | \$532,615 | XXX |

#8 See footnote No. 8
 #9 See footnote No. 9
 #10 See footnote No. 10
 #11 See footnote No. 11
 #12 See footnote No. 12
 [1] Court Ordered Mill Levy
 [2] Court Ordered Mill Levy
 [3] Excluded from Cherry Hills Farm Metr
 [4] Bond Exclusion From Greenwood S. Metro
 [5] JSPIA Contractual Agreement
 [6] JSPIA Agreement
 [7] JSPIA Agreement
 [8] Subdist of Castlewood FPD
 [9] District dissolved 3/4/96-debt levy only
 (1) Prior Unfunded Pension Liability
 (2) Also assesses \$10/well

SUMMARY OF LEVIES AND REVENUES

| TYPE OF LEVY | ASSESSED VALUATION | GENERAL OPERATING TEMP TAX CREDIT REVENUE | BOND REDEMPTION CONTRACTUAL OBLIGATION REVENUE | OVERRIDES TRANSPORTATION REVENUE | OTHER* REVENUE | TOTAL REVENUES |
|-------------------------------|--------------------|---|--|----------------------------------|----------------|----------------|
| SCHOOLS | | | | | | |
| Districts | \$3,574,447,600 | \$142,693,539 | \$43,182,134 | \$28,810,624 | \$2,420,768 | \$217,107,066 |
| | | \$0 | \$0 | \$0 | | |
| LOCAL GOVERNMENT | | | | | | |
| Counties | \$3,574,447,600 | \$60,669,099 | \$0 | //////// | \$1,161,695 | \$61,830,795 |
| | | \$0 | \$0 | //////// | | |
| Cities and Towns | \$2,368,901,300 | \$19,888,332 | \$1,136,335 | //////// | \$5,877 | \$21,030,406 |
| | | (\$139) | \$0 | //////// | | |
| Local Improv. & Service | \$16,803,581,020 | \$50,281,323 | \$23,271,938 | //////// | \$661,831 | \$74,260,214 |
| | | (\$226,000) | \$271,123 | //////// | | |
| Sub-Total Local Gov't | XXX | \$130,838,755 | \$24,408,272 | //////// | \$1,829,404 | \$157,121,414 |
| | | (\$226,138) | \$271,123 | //////// | | |
| TOTAL VALUATION & REVENUE #13 | \$3,574,447,600 | \$273,532,294 | \$67,590,406 | \$28,810,624 | \$4,250,172 | \$374,228,480 |
| | | (\$226,138) | \$271,123 | \$0 | | |

#13 See Footnote No. 13 * See detail for specific fund type and name.


CERTIFICATION OF LEVIES AND REVENUES

As of January 1, 1997

Arapahoe County

TAX INCREMENT FINANCE FOOTNOTES:

- 1 Englewood School District #1 includes \$6,161,190 Assessed Valuation and \$293,926 Revenue attributable To Englewood Urban Renewal.
- 2 Littleton School District includes \$398,810 Assessed Valuation and \$20,685 Revenue attributable To The Littleton Riverfront Authority.
- 3 Aurora School District #28J includes \$1,729,530 Assessed Valuation and \$116,908 Revenue attributable To Aurora Urban Renewal.
- 4 County Purposes include \$6,161,190 Assessed Valuation and \$106,576 Revenue attributable to Englewood Urban Renewal; \$398,810 Assessed Valuation and \$6,899 Revenue attributable to Littleton Riverfront Authority; and, \$1,729,530 Assessed Valuation and \$29,917 Revenue attributable to Aurora Urban Renewal Authority.
- 5 City of Aurora includes \$1,726,530 Assessed Valuation and \$20,754 Revenue attributable to Aurora Urban Renewal.
- 6 City of Englewood includes \$6,161,190 Assessed Valuation and \$47,213 Revenue attributable to Englewood Urban Renewal.
- 7 City of Littleton includes \$398,810 Assessed Valuation and \$2,657 Revenue attributable to Littleton Riverfront Authority.
- 8 South Suburban Metro. Recreation & Park District includes \$398,810 Assessed Valuation and \$2,918 Revenue attributable to the Littleton Riverfront Authority.
- 9 Urban Drainage and Flood Control District includes \$6,161,190 Assessed Valuation and \$4,288 Revenue attributable to Englewood Urban Renewal Authority; \$465,300 Assessed Valuation and \$277 Revenue attributable to Littleton Riverfront Authority; and \$1,729,530 Assessed Valuation and \$1,204 Revenue attributable to Aurora Renewal Authority.
- 10 Urban Drainage and Flood Control District/S. Platte District includes \$6,161,190 Assessed Valuation and \$518 Revenue attributable to Englewood Urban Renewal Authority; \$398,810 Assessed Valuation and \$34 Revenue attributable to Littleton Riverfront Authority; and \$1,729,530 Assessed Valuation and \$145 Revenue attributable to Aurora Urban Renewal Authority.
- 11 Englewood Downtown Development Authority includes \$1,881,150 Assessed Valuation and \$8,271 Revenue attributable to Englewood Urban Renewal Authority.
- 12 Regional Transportation District includes \$6,161,190 Assessed Valuation and \$0 Revenue attributable to Englewood Urban Renewal Authority; \$398,810 Assessed Valuation and \$0 Revenue attributable to Littleton Riverfront Authority; and, \$1,729,530 Assessed Valuation and \$0 Revenue attributable to Aurora Urban Renewal Authority.
- 13 Total Valuation and Revenue includes \$6,161,190 Assessed Valuation and \$460,792 Revenue attributable to Englewood Urban Renewal; \$398,810 Assessed Valuation and \$33,470 Revenue attributable to Littleton Riverfront Authority; and \$1,729,530 Assessed Valuation and \$168,928 Revenue attributable to Aurora Urban Renewal Authority.



CERTIFICATION OF LEVIES AND REVENUES
As of January 1, 1997

Archuleta County

| District Number and Name | ASSESSED VALUATION | GENERAL FUND | | BOND REDEMPTION | | OVERRIDES | | ADA-ASBESTOS/SPECIAL* | | TOTAL REVENUE |
|-----------------------------|-----------------------|------------------------------|-------------|--------------------------------|-----------|------------------------|---------|-----------------------|----------|------------------|
| | | TEMPORARY TAX CREDIT LEVY | REVENUE | CONTRACTUAL OBLIGATION LEVY | REVENUE | TRANSPORTATION LEVY | REVENUE | ABATEMENT LEVY | REVENUE | |
| SCHOOL DISTRICTS | | | | | | | | | | |
| 221 (1) | \$86,257,880 | 40.080 | \$3,457,216 | 10.633 | \$917,180 | 0.000 | \$0 | 0.000 | \$0 | \$4,398,289 |
| Pagosa Springs 50 JT | | 0.000 | \$0 | 0.000 | \$0 | 0.000 | \$0 | .277 | \$23,893 | |
| 1532 (2) | \$340,460 | 32.915 | \$11,206 | 14.604 | \$4,972 | .256 | \$87 | 0.000 | \$0 | \$16,278 |
| Bayfield 10 JT R | | 0.000 | \$0 | 0.000 | \$0 | 0.000 | \$0 | .038 | \$13 | |
| 1542 (3) | \$3,227,510 | 31.155 | \$100,553 | 0.000 | \$0 | 0.000 | \$0 | 0.000 | \$0 | \$100,692 |
| Ignacio 11 JT | | 0.000 | \$0 | 0.000 | \$0 | 0.000 | \$0 | .043 | \$139 | |
| TOTAL | \$89,825,850 | XXX | \$3,568,975 | XXX | \$922,152 | XXX | \$87 | XXX | \$0 | \$4,515,260 |

(1) 0222 - Hinsdale

(2) 1531 - La Plata

(3) 1541 - La Plata

| District Number and Name | ASSESSED VALUATION | GENERAL OPERATING | | BOND REDEMPTION | | CAPITAL/SPECIAL* | | TOTAL REVENUE |
|-----------------------------|-----------------------|------------------------------|-------------|--------------------------------|---------|-------------------|---------|------------------|
| | | TEMPORARY TAX CREDIT LEVY | REVENUE | CONTRACTUAL OBLIGATION LEVY | REVENUE | ABATEMENT LEVY | REVENUE | |
| LOCAL GOVERNMENT | | | | | | | | |
| COUNTY PURPOSES | | | | | | | | |
| General | \$89,825,850 | 16.635 | \$1,494,253 | 0.000 | \$0 | 0.000 | \$0 | \$1,494,253 |
| Road And Bridge | \$89,825,850 | 3.500 | \$314,390 | 0.000 | \$0 | 0.000 | \$0 | \$314,390 |
| Public Welfare | \$89,825,850 | 1.010 | \$90,724 | 0.000 | \$0 | 0.000 | \$0 | \$90,724 |
| TOTAL | \$89,825,850 | 21.145 | \$1,899,368 | 0.000 | \$0 | 0.000 | \$0 | \$1,899,368 |
| CITIES AND TOWNS | | | | | | | | |
| Pagosa Springs | \$13,774,650 | 3.839 | \$52,881 | 0.000 | \$0 | 0.000 | \$0 | \$52,881 |

| | ASSESSED VALUATION | GENERAL OPERATING | | BOND REDEMPTION | | CAPITAL/SPECIAL* | | TOTAL |
|--|---------------------|---------------------------|------------------|--------------------------------------|------------------|------------------------|------------|------------------|
| | | TEMPORARY TAX CREDIT LEVY | REVENUE LEVY | CONTRACTUAL OBLIGATION* REVENUE DATE | TERM LEVY | ABATEMENT REVENUE LEVY | REVENUE | |
| LOCAL IMPROVEMENT AND SERVICE DISTRICTS | | | | | | | | |
| METROPOLITAN DISTRICTS | | | | | | | | |
| Alpha-Rockridge Metro | \$1,853,180 | 10.000 | \$18,532 | 0.000 | \$0 | 0.000 | \$0 | \$18,532 |
| Aspen Springs Metro | \$5,365,450 | 0.000 | \$0 | 0.000 | \$0 | 0.000 | \$0 | \$0 |
| Piedra Park Metro | \$1,093,470 | 12.860 | \$69,000 | 0.000 | \$0 | 0.000 | \$0 | \$69,000 |
| Improvement | | 0.000 | \$0 | 0.000 | \$0 | 0.000 | \$0 | \$0 |
| | | 8.397 | \$9,182 | 1.532 | \$1,675 | 20yrs. | \$0 | \$21,792 |
| | | 0.000 | \$0 | 10.000 | \$10,935 | 8yrs. | \$0 | \$0 |
| San Juan River Village Metro | \$1,579,740 | 18.000 | \$28,435 | 0.000 | \$0 | 0.000 | \$0 | \$28,435 |
| | | 0.000 | \$0 | 0.000 | \$0 | 0.000 | \$0 | \$0 |
| TOTAL | \$9,891,840 | XXX | \$125,149 | XXX | \$12,610 | XXX | \$0 | \$137,759 |
| | | XXX | \$0 | XXX | \$0 | XXX | \$0 | \$0 |
| WATER & SANITATION DISTRICTS | | | | | | | | |
| Pagosa Area Water & San No. 1 | \$29,181,260 | 7.213 | \$210,484 | 14.922 | \$435,443 | 0.000 | \$0 | \$645,927 |
| Pagosa Area Water & Sanitation District B | \$32,695,730 | 0.000 | \$0 | 0.000 | \$0 | 0.000 | \$0 | \$0 |
| | | 2.298 | \$75,135 | 6.760 | \$221,023 | 0.000 | \$0 | \$296,158 |
| | | 0.000 | \$0 | 0.000 | \$0 | 0.000 | \$0 | \$0 |
| TOTAL | \$61,876,990 | XXX | \$285,619 | XXX | \$656,466 | XXX | \$0 | \$942,085 |
| | | XXX | \$0 | XXX | \$0 | XXX | \$0 | \$0 |
| OTHER DISTRICTS | | | | | | | | |
| Pagosa Fire Prot | \$74,183,710 | 4.684 | \$347,476 | 0.000 | \$0 | 0.000 | \$0 | \$347,476 |
| Pagosa Springs Sanitation | \$14,382,550 | 0.000 | \$0 | 0.000 | \$0 | 0.000 | \$0 | \$0 |
| San Juan Water Conservancy | \$69,650,020 | 5.164 | \$74,271 | 0.000 | \$0 | 0.000 | \$0 | \$74,271 |
| Southwestern Water Conservation | \$89,825,850 | 0.000 | \$0 | 0.000 | \$0 | 0.000 | \$0 | \$0 |
| | | .481 | \$33,502 | 0.000 | \$0 | 0.000 | \$0 | \$33,502 |
| | | 0.000 | \$0 | 0.000 | \$0 | 0.000 | \$0 | \$0 |
| | | .411 | \$36,918 | 0.000 | \$0 | 0.000 | \$0 | \$36,918 |
| | | 0.000 | \$0 | 0.000 | \$0 | 0.000 | \$0 | \$0 |

CERTIFICATION OF LEVIES AND REVENUES
As of January 1, 1997

Archuleta County

| | ASSESSED VALUATION | GENERAL OPERATING | | BOND REDEMPTION | | CAPITAL/SPECIAL* | | TOTAL |
|---|--------------------|---------------------------|-------------|------------------------|--------------|------------------|---------|-------------|
| | | TEMPORARY TAX CREDIT LEVY | REVENUE | CONTRACTUAL OBLIGATION | REVENUE DATE | ABATEMENT | REVENUE | |
| OTHER DISTRICTS contd | | | | | | | | |
| Upper San Juan Hospital | \$86,257,880 | 2.018 | \$174,068 | 1.361 | \$117,397 | 0.000 | \$0 | \$293,449 |
| | | 0.000 | \$0 | 0.000 | \$0 | .023 | \$1,984 | |
| Upper San Juan Library | \$89,485,380 | 1.500 | \$134,228 | 0.000 | \$0 | 0.000 | \$0 | \$135,123 |
| | | 0.000 | \$0 | 0.000 | \$0 | .010 | \$895 | |
| TOTAL | \$423,785,390 | XXX | \$800,465 | XXX | \$117,397 | XXX | \$0 | \$920,740 |
| | | XXX | \$0 | XXX | \$0 | XXX | \$2,879 | |
| TOTAL LOCAL IMPROVEMENT AND SERVICE DISTRICTS | \$495,554,220 | XXX | \$1,211,232 | XXX | \$786,473 | XXX | \$0 | \$2,000,584 |
| | | XXX | \$0 | XXX | \$0 | XXX | \$2,879 | |

SUMMARY OF LEVIES AND REVENUES

| TYPE OF LEVY | ASSESSED VALUATION | GENERAL OPERATING | | | BOND REDEMPTION CONTRACTUAL OBLIGATION REVENUE | OVERRIDES TRANSPORTATION REVENUE | OTHER* REVENUE | TOTAL REVENUES |
|---------------------------|--------------------|-------------------------|--------------------------------|---------|--|----------------------------------|----------------|----------------|
| | | TEMP TAX CREDIT REVENUE | CONTRACTUAL OBLIGATION REVENUE | REVENUE | | | | |
| SCHOOLS | | | | | | | | |
| Districts | \$89,825,850 | \$3,568,975 | \$922,152 | \$0 | \$87 | \$24,045 | \$4,515,260 | |
| LOCAL GOVERNMENT | | | | | | | | |
| Counties | \$89,825,850 | \$1,899,368 | \$0 | \$0 | //////// | \$0 | \$1,899,368 | |
| Cities and Towns | \$13,774,650 | \$52,881 | \$0 | \$0 | //////// | \$0 | \$52,881 | |
| Local Improv. & Service | \$495,554,220 | \$1,211,232 | \$786,473 | \$0 | //////// | \$2,879 | \$2,000,584 | |
| Sub-Total Local Gov't | XXX | \$3,163,481 | \$786,473 | \$0 | //////// | \$2,879 | \$3,952,832 | |
| TOTAL VALUATION & REVENUE | \$89,825,850 | \$6,732,456 | \$1,708,625 | \$0 | \$87 | \$26,924 | \$8,468,092 | |

* See detail for specific fund type and name.

CERTIFICATION OF LEVIES AND REVENUES
As of January 1, 1997

Baca County

| District Number and Name | ASSESSED VALUATION | GENERAL FUND | | BOND REDEMPTION | | OVERRIDES | | ADA-ASBESTOS/SPECIAL* ABATEMENT | | TOTAL REVENUE | |
|-----------------------------|-----------------------|------------------------------|--------------------|---------------------------------|------------|------------------------|------------|------------------------------------|------------|------------------|--------------------|
| | | TEMPORARY TAX CREDIT LEVY | REVENUE | CONTRACTUAL OBLIGATION* LEVY | REVENUE | TRANSPORTATION LEVY | REVENUE | LEVY | REVENUE | | |
| SCHOOL DISTRICTS | | | | | | | | | | | |
| 230 | \$19,332,190 | 38.399 | \$742,337 | 0.000 | \$0 | 0.000 | \$0 | 0.000 | \$0 | 38.413 | \$742,607 |
| Walsh RE 1 | | 0.000 | \$0 | 0.000 | \$0 | 0.000 | \$0 | .014 | \$271 | | |
| 240 | \$6,235,590 | 28.154 | \$175,557 | 0.000 | \$0 | 0.000 | \$0 | 0.000 | \$0 | 28.154 | \$175,557 |
| Pritchett RE 3 | | 0.000 | \$0 | 0.000 | \$0 | 0.000 | \$0 | 0.000 | \$0 | | |
| 250 | \$14,426,530 | 38.789 | \$559,591 | 0.000 | \$0 | 0.000 | \$0 | 0.000 | \$0 | 38.789 | \$559,591 |
| Springfield RE 4 | | 0.000 | \$0 | 0.000 | \$0 | 0.000 | \$0 | 0.000 | \$0 | | |
| 260 | \$4,806,720 | 40.080 | \$192,653 | 0.000 | \$0 | 0.000 | \$0 | 0.000 | \$0 | 40.109 | \$192,793 |
| Vilas RE 5 | | 0.000 | \$0 | 0.000 | \$0 | 0.000 | \$0 | .029 | \$139 | | |
| 270 | \$14,146,770 | 18.300 | \$258,886 | 0.000 | \$0 | 0.000 | \$0 | 0.000 | \$0 | 18.300 | \$258,886 |
| Campo RE 6 | | 0.000 | \$0 | 0.000 | \$0 | 0.000 | \$0 | 0.000 | \$0 | | |
| TOTAL | \$58,947,800 | XXX | \$1,929,023 | XXX | \$0 | XXX | \$0 | XXX | \$0 | XXX | \$1,929,434 |

| District Number and Name | ASSESSED VALUATION | GENERAL OPERATING | | BOND REDEMPTION | | CAPITAL/SPECIAL* | | TOTAL REVENUE | |
|---|-----------------------|------------------------------|--------------------|---------------------------------|------------|-------------------|------------|------------------|--------------------|
| | | TEMPORARY TAX CREDIT LEVY | REVENUE | CONTRACTUAL OBLIGATION* LEVY | REVENUE | ABATEMENT LEVY | REVENUE | | |
| LOCAL GOVERNMENT COUNTY PURPOSES | | | | | | | | | |
| General | \$58,947,800 | 11.500 | \$677,900 | 0.000 | \$0 | 0.000 | \$0 | 11.500 | \$677,900 |
| Road And Bridge | \$58,947,800 | 5.500 | \$324,213 | 0.000 | \$0 | 0.000 | \$0 | 5.500 | \$324,213 |
| Public Welfare | \$58,947,800 | .500 | \$29,474 | 0.000 | \$0 | 0.000 | \$0 | .500 | \$29,474 |
| Contingent Fund | \$58,947,800 | .100 | \$5,895 | 0.000 | \$0 | 0.000 | \$0 | .100 | \$5,895 |
| Capital Expenditures | \$58,947,800 | 2.517 | \$148,372 | 0.000 | \$0 | 0.000 | \$0 | 2.517 | \$148,372 |
| TOTAL | \$58,947,800 | 20.117 | \$1,185,853 | 0.000 | \$0 | 0.000 | \$0 | 20.117 | \$1,185,853 |

CITIES AND TOWNS

| | ASSESSED VALUATION | GENERAL OPERATING TEMPORARY TAX CREDIT LEVY | REVENUE | LEVY | BOND REDEMPTION CONTRACTUAL OBLIGATION REVENUE | DATE | TERM | LEVY | CAPITAL/SPECIAL ABATEMENT REVENUE | LEVY | TOTAL REVENUE |
|-------------|--------------------|---|-----------|-------|--|------|------|-------|-----------------------------------|--------|---------------|
| Campe | \$246,340 | 22.270 | \$5,486 | 0.000 | \$0 | | | 0.000 | \$0 | 22.270 | \$5,486 |
| Pritchett | \$458,580 | 17.501 | \$8,026 | 0.000 | \$0 | | | 0.000 | \$0 | 17.501 | \$8,026 |
| Springfield | \$4,080,950 | 21.460 | \$87,577 | 0.000 | \$0 | | | 0.000 | \$0 | 21.460 | \$87,577 |
| Two Buttes | \$334,140 | 10.227 | \$3,417 | 0.000 | \$0 | | | 0.000 | \$0 | 10.227 | \$3,417 |
| Vilas | \$120,030 | 40.300 | \$4,837 | 0.000 | \$0 | | | 0.000 | \$0 | 40.300 | \$4,837 |
| Walsh | \$1,648,330 | 51.412 | \$84,744 | 0.000 | \$0 | | | 0.000 | \$0 | 51.412 | \$84,744 |
| TOTAL | \$6,888,370 | XXX | \$194,087 | XXX | \$0 | | | XXX | \$0 | XXX | \$194,087 |

LOCAL IMPROVEMENT AND SERVICE DISTRICTS
PARK & RECREATION DISTRICTS

| | ASSESSED VALUATION | GENERAL OPERATING TEMPORARY TAX CREDIT LEVY | REVENUE | LEVY | BOND REDEMPTION CONTRACTUAL OBLIGATION REVENUE | DATE | TERM | LEVY | CAPITAL/SPECIAL ABATEMENT REVENUE | LEVY | TOTAL REVENUE |
|-----------------------------|--------------------|---|-----------|-------|--|------|------|-------|-----------------------------------|-------|---------------|
| Campe Rec And Park | \$14,146,770 | .802 | \$11,346 | 0.000 | \$0 | | | 0.000 | \$0 | .802 | \$11,346 |
| Springfield Metro Rec | \$13,095,500 | 3.413 | \$44,695 | 0.000 | \$0 | | | 0.000 | \$0 | 3.413 | \$44,695 |
| Two Buttes Metro Rec & Park | \$2,348,300 | 3.290 | \$7,726 | 0.000 | \$0 | | | 0.000 | \$0 | 3.290 | \$7,726 |
| Vilas Metro Rec | \$4,806,720 | 2.000 | \$9,613 | 0.000 | \$0 | | | 0.000 | \$0 | 2.000 | \$9,613 |
| Walsh Metro Rec | \$18,314,920 | 2.241 | \$41,044 | 0.000 | \$0 | | | 0.000 | \$0 | 2.241 | \$41,044 |
| TOTAL | \$52,712,210 | XXX | \$114,424 | XXX | \$0 | | | XXX | \$0 | XXX | \$114,424 |

HOSPITAL DISTRICTS
Prowers County Hospital

| | ASSESSED VALUATION | GENERAL OPERATING TEMPORARY TAX CREDIT LEVY | REVENUE | LEVY | BOND REDEMPTION CONTRACTUAL OBLIGATION REVENUE | DATE | TERM | LEVY | CAPITAL/SPECIAL ABATEMENT REVENUE | LEVY | TOTAL REVENUE |
|-------------------------|--------------------|---|---------|-------|--|------|--------|-------|-----------------------------------|-------|---------------|
| Prowers County Hospital | \$40 | 2.723 | \$0 | 5.731 | \$0 | 1991 | 20yrs. | 0.000 | \$0 | 8.454 | \$0 |
| TOTAL | \$40 | 0.000 | \$0 | 0.000 | \$0 | | | 0.000 | \$0 | 0.000 | \$0 |

CERTIFICATION OF LEVIES AND REVENUES
As of January 1, 1997

Baca County

| ASSESSED VALUATION | GENERAL OPERATING | | TEMPORARY TAX CREDIT | | REVENUE LEVY | | CONTRACTUAL OBLIGATION* | | BOND REDEMPTION | | CAPITAL/SPECIAL* | | TOTAL REVENUE |
|---------------------------------|---------------------|------------|----------------------|------------|--------------|------|-------------------------|------|-----------------|------------|------------------|------------------|---------------|
| | LEVY | REVENUE | LEVY | REVENUE | REVENUE | DATE | REVENUE | DATE | LEVY | REVENUE | LEVY | REVENUE | |
| HOSPITAL DISTRICTS contd | | | | | | | | | | | | | |
| Southeast Colorado Hospital | \$33,564,210 | 1.622 | \$54,441 | 0.000 | \$0 | | \$0 | | 0.000 | \$0 | 1.622 | \$54,441 | |
| Walsh Hospital | \$25,383,590 | 10.000 | \$253,836 | 0.000 | \$0 | | \$0 | | 0.000 | \$0 | 10.000 | \$253,836 | |
| TOTAL | \$58,947,840 | XXX | \$308,277 | XXX | \$0 | | \$0 | | XXX | \$0 | XXX | \$308,277 | |
| CEMETERY DISTRICTS | | | | | | | | | | | | | |
| Campe Cemetery | \$13,817,460 | .194 | \$2,681 | 0.000 | \$0 | | \$0 | | 0.000 | \$0 | .194 | \$2,681 | |
| Minneapolis Cemetery | \$2,160,250 | .412 | \$890 | 0.000 | \$0 | | \$0 | | 0.000 | \$0 | .412 | \$890 | |
| Springfield Cemetery | \$19,371,350 | 1.124 | \$21,773 | 0.000 | \$0 | | \$0 | | 0.000 | \$0 | 1.124 | \$21,773 | |
| Stonington Cemetery | \$4,088,330 | 1.100 | \$4,497 | 0.000 | \$0 | | \$0 | | 0.000 | \$0 | 1.100 | \$4,497 | |
| Two Buttes Cemetery | \$2,348,300 | 1.105 | \$2,595 | 0.000 | \$0 | | \$0 | | 0.000 | \$0 | 1.105 | \$2,595 | |
| Vilas Cemetery | \$5,165,700 | .996 | \$5,145 | 0.000 | \$0 | | \$0 | | 0.000 | \$0 | .996 | \$5,145 | |
| Walsh Cemetery | \$5,917,810 | 1.000 | \$5,918 | 0.000 | \$0 | | \$0 | | 0.000 | \$0 | 1.000 | \$5,918 | |
| TOTAL | \$52,869,200 | XXX | \$43,499 | XXX | \$0 | | \$0 | | XXX | \$0 | XXX | \$43,499 | |

COUNTY PEST CONTROL DISTRICTS

| TYPE OF LEVY | ASSESSED VALUATION | GENERAL OPERATING TEMP TAX CREDIT REVENUE | BOND REDEMPTION CONTRACTUAL OBLIGATION REVENUE | OVERRIDES TRANSPORTATION REVENUE | OTHER* REVENUE | TOTAL REVENUES |
|--|----------------------|---|--|----------------------------------|----------------|------------------|
| East Baca Pest Control | \$9,291,460 | 1.559 | 0.000 | \$0 | 0.000 | \$0 |
| | | \$14,485 | 0.000 | \$0 | 0.000 | \$14,485 |
| West Baca County Pest Control | \$10,756,130 | 2.000 | 0.000 | \$0 | 0.000 | \$0 |
| | | \$21,512 | 0.000 | \$0 | 0.000 | \$21,512 |
| TOTAL | \$20,047,590 | XXX | XXX | \$0 | XXX | \$0 |
| | | \$35,998 | \$0 | \$0 | XXX | \$35,998 |
| OTHER DISTRICTS | | | | | | |
| Two Buttes Fire Prot | \$3,898,900 | 1.461 | 0.000 | \$0 | 0.000 | \$0 |
| | | \$5,696 | 0.000 | \$0 | 0.000 | \$5,696 |
| TOTAL LOCAL IMPROVEMENT AND SERVICE DISTRICTS | \$188,475,740 | XXX | XXX | \$0 | XXX | \$0 |
| | | \$507,894 | \$0 | \$0 | XXX | \$507,894 |

SUMMARY OF LEVIES AND REVENUES

| TYPE OF LEVY | ASSESSED VALUATION | GENERAL OPERATING TEMP TAX CREDIT REVENUE | BOND REDEMPTION CONTRACTUAL OBLIGATION REVENUE | OVERRIDES TRANSPORTATION REVENUE | OTHER* REVENUE | TOTAL REVENUES |
|--------------------------------------|---------------------|---|--|----------------------------------|----------------|--------------------|
| SCHOOLS | | | | | | |
| Districts | \$58,947,800 | \$1,929,023 | \$0 | \$0 | \$410 | \$1,929,434 |
| | | \$0 | \$0 | \$0 | \$0 | \$0 |
| LOCAL GOVERNMENT | | | | | | |
| Counties | \$58,947,800 | \$1,185,853 | \$0 | //////// | \$0 | \$1,185,853 |
| Cities and Towns | \$6,888,370 | \$194,087 | \$0 | //////// | \$0 | \$194,087 |
| Local Improv. & Service | \$188,475,740 | \$507,894 | \$0 | //////// | \$0 | \$507,894 |
| | | \$0 | \$0 | //////// | \$0 | \$0 |
| Sub-Total Local Gov't | XXX | \$1,887,834 | \$0 | //////// | \$0 | \$1,887,834 |
| | | \$0 | \$0 | //////// | \$0 | \$0 |
| TOTAL VALUATION & REVENUE | \$58,947,800 | \$3,816,857 | \$0 | \$0 | \$410 | \$3,817,268 |
| | | \$0 | \$0 | \$0 | \$0 | \$0 |

* See detail for specific fund type and name.

CERTIFICATION OF LEVIES AND REVENUES
As of January 1, 1997

Bent County

| District Number and Name | ASSESSED VALUATION | GENERAL FUND | | BOND REDEMPTION | | OVERRIDES | | ADA-ASBESTOS/SPECIAL* | | TOTAL REVENUE |
|-----------------------------|-----------------------|------------------------------|-------------|--------------------------------|----------|------------------------|-----------|-----------------------|---------|------------------|
| | | TEMPORARY TAX CREDIT LEVY | REVENUE | CONTRACTUAL OBLIGATION LEVY | REVENUE | TRANSPORTATION LEVY | REVENUE | ABATEMENT LEVY | REVENUE | |
| SCHOOL DISTRICTS | | | | | | | | | | |
| 290 | \$19,356,370 | 37.613 | \$728,051 | 0.000 | \$0 | 0.000 | \$0 | 0.000 | \$0 | \$728,051 |
| Las Animas RE 1 | | 0.000 | \$0 | 0.000 | \$0 | 0.000 | \$0 | 0.000 | \$0 | |
| 310 | \$9,030,940 | 25.386 | \$229,259 | 0.000 | \$0 | 13.928 | \$125,783 | 0.000 | \$0 | \$355,115 |
| McClave RE 2 | | 0.000 | \$0 | 0.000 | \$0 | 0.000 | \$0 | 0.008 | \$72 | |
| 2682 | \$2,507,770 | 39.758 | \$99,704 | 23.543 | \$59,040 | 0.000 | \$0 | 0.000 | \$0 | \$158,744 |
| Wiley RE 13 J | | 0.000 | \$0 | 0.000 | \$0 | 0.000 | \$0 | 0.000 | \$0 | |
| TOTAL | \$30,895,080 | XXX | \$1,057,015 | XXX | \$59,040 | XXX | \$125,783 | XXX | \$0 | \$1,241,910 |
| | | XXX | \$0 | XXX | \$0 | XXX | \$0 | XXX | \$72 | |

(1) 2681 - Prowers

| LOCAL GOVERNMENT COUNTY PURPOSES | ASSESSED VALUATION | GENERAL OPERATING | | BOND REDEMPTION | | CONTRACTUAL OBLIGATION* | | CAPITAL/SPECIAL* | | TOTAL REVENUE |
|-------------------------------------|-----------------------|------------------------------|-----------|--------------------------------|---------|-------------------------|---------|-------------------|---------|------------------|
| | | TEMPORARY TAX CREDIT LEVY | REVENUE | CONTRACTUAL OBLIGATION LEVY | REVENUE | ABATEMENT LEVY | REVENUE | ABATEMENT LEVY | REVENUE | |
| General | \$30,895,080 | 20.000 | \$617,902 | 0.000 | \$0 | 0.000 | \$0 | 0.000 | \$0 | \$617,902 |
| Road And Bridge | \$30,895,080 | 3.430 | \$105,970 | 0.000 | \$0 | 0.000 | \$0 | 0.000 | \$0 | \$105,970 |
| Public Welfare | \$30,895,080 | 4.750 | \$146,752 | 0.000 | \$0 | 0.000 | \$0 | 0.000 | \$0 | \$146,752 |
| Contingent Fund | \$30,895,080 | 0.300 | \$9,269 | 0.000 | \$0 | 0.000 | \$0 | 0.000 | \$0 | \$9,269 |
| Retirement | \$30,895,080 | 0.750 | \$23,171 | 0.000 | \$0 | 0.000 | \$0 | 0.000 | \$0 | \$23,171 |
| Ambulance | \$30,895,080 | 0.750 | \$23,171 | 0.000 | \$0 | 0.000 | \$0 | 0.000 | \$0 | \$23,171 |
| | | 0.000 | \$0 | 0.000 | \$0 | 0.000 | \$0 | 0.000 | \$0 | |

| | ASSESSED VALUATION | GENERAL OPERATING TEMPORARY TAX CREDIT -LEVY | REVENUE | CONTRACTUAL OBLIGATION- REVENUE | BOND REDEMPTION- REVENUE | TERM LEVY | CAPITAL/SPECIAL* ABATEMENT REVENUE | TOTAL REVENUE |
|---------------|---------------------|--|------------------|---------------------------------|--------------------------|--------------|------------------------------------|------------------|
| Airport | \$30,895,080 | .019 | \$587 | 0.000 | \$0 | 0.000 | \$0 | \$587 |
| Tv Translator | \$30,895,080 | 0.000 | \$0 | 0.000 | \$0 | 0.000 | \$0 | \$0 |
| | | .574 | \$17,734 | 0.000 | \$0 | 0.000 | \$0 | \$17,734 |
| | | 0.000 | \$0 | 0.000 | \$0 | 0.000 | \$0 | \$0 |
| TOTAL | \$30,895,080 | 30.573 | \$944,555 | 0.000 | \$0 | 0.000 | \$0 | \$944,555 |
| | | 0.000 | \$0 | 0.000 | \$0 | 0.000 | \$0 | \$0 |

CITIES AND TOWNS

| | | | | | | | | |
|------------|-------------|--------|-----------|-------|-----|-------|-----|-----------|
| Las Animas | \$3,631,550 | 39.000 | \$141,630 | 0.000 | \$0 | 0.000 | \$0 | \$141,630 |
| | | 0.000 | \$0 | 0.000 | \$0 | 0.000 | \$0 | \$0 |

LOCAL IMPROVEMENT AND SERVICE DISTRICTS

| | ASSESSED VALUATION | GENERAL OPERATING TEMPORARY TAX CREDIT -LEVY | REVENUE | CONTRACTUAL OBLIGATION- REVENUE | BOND REDEMPTION- REVENUE | TERM LEVY | CAPITAL/SPECIAL* ABATEMENT REVENUE | TOTAL REVENUE |
|----------------------------------|---------------------|--|-----------------|---------------------------------|--------------------------|------------|------------------------------------|-----------------|
| FIRE DISTRICTS | | | | | | | | |
| Hasty-Mc Clave Fire Prot | \$7,742,950 | 2.000 | \$15,486 | 0.000 | \$0 | 0.000 | \$0 | \$15,486 |
| | | 0.000 | \$0 | 0.000 | \$0 | 0.000 | \$0 | \$0 |
| Las Animas-Bent County Fire Prot | \$15,378,350 | 2.409 | \$37,046 | 0.000 | \$0 | 0.000 | \$0 | \$37,046 |
| | | 0.000 | \$0 | 0.000 | \$0 | 0.000 | \$0 | \$0 |
| Wiley Rural Fire Prot | \$2,489,680 | 1.500 | \$3,735 | 0.000 | \$0 | 0.000 | \$0 | \$3,735 |
| | | 0.000 | \$0 | 0.000 | \$0 | 0.000 | \$0 | \$0 |
| TOTAL | \$25,610,980 | XXX | \$56,267 | XXX | \$0 | XXX | \$0 | \$56,267 |
| | | XXX | \$0 | XXX | \$0 | XXX | \$0 | \$0 |

CEMETERY DISTRICTS

| | | | | | | | | |
|---------------------------------|---------------------|------------|-----------------|------------|------------|------------|------------|-----------------|
| Bent County-Las Animas Cemetery | \$20,605,130 | 4.000 | \$82,421 | 0.000 | \$0 | 0.000 | \$0 | \$82,421 |
| | | 0.000 | \$0 | 0.000 | \$0 | 0.000 | \$0 | \$0 |
| Bent-Prowers Cemetery | \$10,292,140 | 1.576 | \$16,220 | 0.000 | \$0 | 0.000 | \$0 | \$16,220 |
| | | 0.000 | \$0 | 0.000 | \$0 | 0.000 | \$0 | \$0 |
| TOTAL | \$30,897,270 | XXX | \$98,641 | XXX | \$0 | XXX | \$0 | \$98,641 |
| | | XXX | \$0 | XXX | \$0 | XXX | \$0 | \$0 |

CERTIFICATION OF LEVIES AND REVENUES
As of January 1, 1997

Bent County

| | ASSESSED VALUATION | GENERAL OPERATING | | BOND REDEMPTION | | CAPITAL/SPECIAL* | | TOTAL |
|---|--------------------|---------------------------|--------------|-------------------------------------|--------------|------------------|--------------|-----------|
| | | TEMPORARY TAX CREDIT LEVY | REVENUE LEVY | CONTRACTUAL OBLIGATION REVENUE DATE | REVENUE DATE | ABATEMENT | REVENUE LEVY | |
| OTHER DISTRICTS | | | | | | | | |
| Las Animas-Bent Co | \$19,356,380 | 1.500 | \$29,035 | 0.000 | \$0 | 0.000 | \$0 | \$29,035 |
| Library | | 0.000 | \$0 | 0.000 | \$0 | 0.000 | \$0 | |
| Southeastern Colorado | \$22,384,310 | .969 | \$21,690 | 0.000 | \$0 | 0.000 | \$0 | \$21,355 |
| Water Co | | (.022) | (\$492) | 0.000 | \$0 | .007 | \$157 | |
| TOTAL | \$41,740,690 | XXX | \$50,725 | XXX | \$0 | XXX | \$0 | \$50,389 |
| | | XXX | (\$492) | XXX | \$0 | XXX | \$157 | |
| TOTAL LOCAL IMPROVEMENT AND SERVICE DISTRICTS | \$98,248,940 | XXX | \$205,633 | XXX | \$0 | XXX | \$0 | \$205,297 |
| | | XXX | (\$492) | XXX | \$0 | XXX | \$157 | |

SUMMARY OF LEVIES AND REVENUES

| TYPE OF LEVY | ASSESSED VALUATION | GENERAL OPERATING | | BOND REDEMPTION | | OVERRIDES | | OTHER* REVENUE | TOTAL REVENUES |
|---------------------------|--------------------|-------------------------|--------------------------------|--------------------------------|------------------------|-----------|--|----------------|----------------|
| | | TEMP TAX CREDIT REVENUE | CONTRACTUAL OBLIGATION REVENUE | CONTRACTUAL OBLIGATION REVENUE | TRANSPORTATION REVENUE | | | | |
| SCHOOLS | | | | | | | | | |
| Districts | \$30,895,080 | \$1,057,015 | \$59,040 | \$125,783 | \$72 | | | \$1,241,910 | |
| | | \$0 | \$0 | \$0 | | | | | |
| LOCAL GOVERNMENT | | | | | | | | | |
| Counties | \$30,895,080 | \$944,555 | \$0 | //////// | \$0 | | | \$944,555 | |
| | | \$0 | \$0 | //////// | | | | | |
| Cities and Towns | \$3,631,550 | \$141,630 | \$0 | //////// | \$0 | | | \$141,630 | |
| | | \$0 | \$0 | //////// | | | | | |
| Local Improv. & Service | \$98,248,940 | \$205,633 | \$0 | //////// | \$157 | | | \$205,297 | |
| | | (\$492) | \$0 | //////// | | | | | |
| Sub-Total Local Gov't | XXX | \$1,291,818 | \$0 | //////// | \$157 | | | \$1,291,483 | |
| | | (\$492) | \$0 | //////// | | | | | |
| TOTAL VALUATION & REVENUE | \$30,895,080 | \$2,348,833 | \$59,040 | \$125,783 | \$229 | | | \$2,533,393 | |
| | | (\$492) | \$0 | \$0 | | | | | |

* See detail for specific fund type and name.

CERTIFICATION OF LEVIES AND REVENUES
As of January 1, 1997

Boulder County

| District Number and Name | ASSESSED VALUATION | GENERAL FUND | | BOND REDEMPTION | | CONTRACTUAL OBLIGATION | | OVERRIDES | | ADA-ASBESTOS/SPECIAL* | | TOTAL REVENUE | |
|-----------------------------|-----------------------|------------------------------|---------------|-----------------|--------------|------------------------|-------------|-----------|-----------|-----------------------|---------|------------------|---------------|
| | | TEMPORARY TAX CREDIT LEVY | REVENUE | LEVY | REVENUE | LEVY | REVENUE | LEVY | REVENUE | LEVY | REVENUE | | |
| SCHOOL DISTRICTS | | | | | | | | | | | | | |
| 471 #1 (1) (2) | \$664,072,290 | 37.594 | \$24,965,134 | 10.742 | \$7,133,465 | 0.000 | \$0 | 0.000 | \$0 | 0.000 | \$0 | 48.393 | \$32,136,450 |
| St. Vrain Valley RE 1 J | | 0.000 | \$0 | 0.000 | \$0 | 0.000 | \$0 | 0.057 | \$37,852 | | | | |
| 481 #2 (3) | \$2,181,348,260 | 37.109 | \$80,947,653 | 6.306 | \$13,755,582 | 3.267 | \$7,126,465 | 0.000 | \$0 | 0.000 | \$0 | 46.743 | \$101,962,762 |
| Boulder RE 2 J | | 0.000 | \$0 | 0.000 | \$0 | 0.000 | \$0 | 0.061 | \$133,062 | | | | |
| 1562 (4) (5) | \$2,031,590 | 37.169 | \$75,512 | 13.126 | \$26,667 | 0.000 | \$0 | 0.000 | \$0 | 0.000 | \$0 | 51.257 | \$104,133 |
| Thompson R 2 J | | 0.000 | \$0 | 0.000 | \$0 | 0.000 | \$0 | 0.962 | \$1,954 | | | | |
| 1572 (6) | \$12,108,300 | 37.968 | \$459,728 | 3.880 | \$46,980 | 1.443 | \$17,472 | 0.000 | \$0 | 0.000 | \$0 | 43.393 | \$525,415 |
| Park R 3 J | | 0.000 | \$0 | 0.000 | \$0 | 0.000 | \$0 | 0.102 | \$1,235 | | | | |
| TOTAL | \$2,859,560,440 | XXX | \$106,448,026 | XXX | \$20,962,694 | XXX | \$7,143,937 | XXX | \$0 | XXX | \$0 | XXX | \$134,728,761 |

#1 See Footnote No. 1 (1) 0473 - Weld (3) 0482 - Gilpin (5) 1563 - Weld
 #2 See Footnote No. 2 (2) 0472 - Larimer (4) 1561 - Larimer (6) 1571 - Larimer

| LOCAL GOVERNMENT COUNTY PURPOSES | ASSESSED VALUATION | GENERAL OPERATING | | BOND REDEMPTION | | CONTRACTUAL OBLIGATION | | CAPITAL/SPECIAL* | | TOTAL REVENUE | |
|-------------------------------------|-----------------------|------------------------------|---------------|-----------------|---------|------------------------|---------|------------------|---------|------------------|--------------|
| | | TEMPORARY TAX CREDIT LEVY | REVENUE | LEVY | REVENUE | LEVY | REVENUE | LEVY | REVENUE | | |
| General | \$2,859,560,440 | 17.734 | \$50,711,445 | 0.000 | \$0 | 0.000 | \$0 | 0.000 | \$0 | 16.936 | \$48,429,516 |
| Road And Bridge | \$2,859,560,440 | (.798) | (\$2,281,929) | 0.000 | \$0 | 0.000 | \$0 | 0.000 | \$0 | 1.500 | \$4,289,341 |
| Public Welfare | \$2,859,560,440 | 0.000 | \$0 | 0.000 | \$0 | 0.000 | \$0 | 0.000 | \$0 | 0.000 | \$4,629,628 |
| Capital Expenditures | \$2,859,560,440 | 1.619 | \$4,629,628 | 0.000 | \$0 | 0.000 | \$0 | 0.000 | \$0 | 1.619 | \$4,629,628 |
| | | 0.000 | \$0 | 0.000 | \$0 | 0.000 | \$0 | 0.000 | \$0 | .590 | \$1,687,141 |
| | | 0.000 | \$0 | 0.000 | \$0 | 0.000 | \$0 | 0.000 | \$0 | .590 | \$1,687,141 |

| | | | | | | | |
|--------------------------------|------------------------|---------------|----------------------|--------------|------------------|---------------|---------------------|
| Retirement Fund | \$2,859,560,440 | .557 | \$1,592,775 | 0.000 | \$0 | .557 | \$1,592,775 |
| Developmental Disabled | \$2,859,560,440 | 0.000 | \$0 | 0.000 | \$0 | 0.000 | \$0 |
| | | .245 | \$700,592 | 0.000 | \$0 | .245 | \$700,592 |
| | | 0.000 | \$0 | 0.000 | \$0 | 0.000 | \$0 |
| TOTAL #3 | \$2,859,560,440 | 22.245 | \$63,610,922 | 0.000 | \$0 | 21.447 | \$61,328,993 |
| | | (.798) | (\$2,281,929) | 0.000 | \$0 | | |
| <p>#5 See Footnote No. 3</p> | | | | | | | |
| <p>CITIES AND TOWNS</p> | | | | | | | |
| Boulder #4 | \$1,276,862,510 | 9.981 | \$12,744,365 | 0.000 | \$0 | 9.666 | \$12,342,153 |
| | | (.315) | (\$402,212) | 0.000 | \$0 | 0.000 | \$0 |
| Broomfield #5 | \$177,717,010 | 13.894 | \$2,469,200 | 0.000 | \$0 | 13.894 | \$2,469,200 |
| | | 0.000 | \$0 | 0.000 | \$0 | 0.000 | \$0 |
| Erie | \$2,896,980 | 10.165 | \$29,448 | 0.000 | \$0 | 10.165 | \$29,448 |
| | | 0.000 | \$0 | 0.000 | \$0 | 0.000 | \$0 |
| Jamestown | \$1,914,520 | 12.621 | \$24,163 | 0.000 | \$0 | 12.621 | \$24,163 |
| | | 0.000 | \$0 | 0.000 | \$0 | 0.000 | \$0 |
| Lafayette | \$108,584,340 | 8.360 | \$907,765 | 4.649 | \$504,809 | 13.009 | \$1,412,574 |
| | | 0.000 | \$0 | 0.000 | \$0 | 0.000 | \$0 |
| Longmont #6 | \$438,183,120 | 13.420 | \$5,880,417 | 0.000 | \$0 | 13.420 | \$5,880,417 |
| | | 0.000 | \$0 | 0.000 | \$0 | 0.000 | \$0 |
| Louisville | \$226,304,680 | 5.246 | \$1,187,194 | 0.000 | \$0 | 5.246 | \$1,187,194 |
| | | 0.000 | \$0 | 0.000 | \$0 | 0.000 | \$0 |
| Lyons | \$9,563,700 | 19.522 | \$186,703 | 0.000 | \$0 | 17.542 | \$167,766 |
| | | (1.980) | (\$18,936) | 0.000 | \$0 | 0.000 | \$0 |
| Nederland | \$10,788,170 | 17.274 | \$186,355 | 0.000 | \$0 | 14.440 | \$155,781 |
| | | (2.834) | (\$30,574) | 0.000 | \$0 | 0.000 | \$0 |
| Superior | \$29,516,180 | 2.737 | \$80,786 | 0.000 | \$0 | 2.737 | \$80,786 |
| | | 0.000 | \$0 | 0.000 | \$0 | 0.000 | \$0 |
| Ward | \$750,570 | 5.416 | \$4,065 | 0.000 | \$0 | 5.416 | \$4,065 |
| | | 0.000 | \$0 | 0.000 | \$0 | 0.000 | \$0 |
| TOTAL | \$2,283,081,780 | XXX | \$23,700,461 | XXX | \$504,809 | XXX | \$23,753,548 |
| | | XXX | (\$451,721) | XXX | \$0 | XXX | \$0 |

#4 See Footnote No. 4

#5 See Footnote, No. 5

#6 See Footnote No. 6

CERTIFICATION OF LEVIES AND REVENUES
As of January 1, 1997

Boulder County

| LOCAL IMPROVEMENT AND SERVICE DISTRICTS | ASSESSED VALUATION | GENERAL OPERATING | | BOND REDEMPTION | | CAPITAL/SPECIAL* | | TOTAL | | |
|--|---------------------|---------------------------|------------------|-------------------------------------|--------------------|------------------------|--------------|------------|------------|--------------------|
| | | TEMPORARY TAX CREDIT LEVY | REVENUE LEVY | CONTRACTUAL OBLIGATION REVENUE DATE | TERM | ABATEMENT REVENUE LEVY | REVENUE LEVY | | | |
| LOCAL IMPROVEMENT AND SERVICE DISTRICTS | | | | | | | | | | |
| METROPOLITAN DISTRICTS | | | | | | | | | | |
| Colorado Technological | \$6,116,580 | 2.445 | \$14,955 | 36.321 | \$222,160 | 1989 | 0.000 | \$0 | 39.000 | \$238,547 |
| Ctr Met | | 0.000 | \$0 | 0.000 | \$0 | | .234 | \$1,431 | | |
| Fairways Metro | \$11,831,750 | 3.823 | \$45,233 | 1.140 | \$13,488 | 7/15/86 | 0.000 | \$0 | 4.963 | \$58,721 |
| Interlocken Metro #7 | \$16,179,330 | 0.000 | \$0 | 0.000 | \$0 | | 0.000 | \$0 | 27.240 | \$440,725 |
| Superior Metropolitan #670 | \$670 | 0.000 | \$0 | 1.372 | \$22,198 | 1994 | 0.000 | \$0 | 0.000 | \$0 |
| Superior Metropolitan No. 1 | | 0.000 | \$0 | 0.000 | \$0 | | 0.000 | \$0 | 0.000 | \$0 |
| Superior Metropolitan No. 2 | \$27,551,450 | 3.656 | \$100,728 | 21.658 | \$596,709 | 6/1/94 | 0.000 | \$0 | 25.000 | \$688,786 |
| Superior Metropolitan No. 3 | \$19,460 | (.314) | (\$8,651) | 0.000 | \$0 | | 0.000 | \$0 | 25.000 | \$487 |
| Westech Metro | \$0 | 0.000 | \$0 | 0.000 | \$0 | | 0.000 | \$0 | 0.000 | \$0 |
| TOTAL | \$61,699,240 | XXX | \$161,402 | XXX | \$1,273,083 | | XXX | \$0 | XXX | \$1,427,265 |
| PARK & RECREATION DISTRICTS | | | | | | | | | | |
| Estes Valley Metro | \$3,983,870 | 1.648 | \$6,565 | .408 | \$1,625 | | 0.000 | \$0 | 2.061 | \$8,211 |
| Gunbarrel Estates Metro | \$7,187,490 | 3.203 | \$23,022 | 0.000 | \$0 | | .005 | \$20 | 3.203 | \$23,022 |
| Rec & Park | | 0.000 | \$0 | 0.000 | \$0 | | 0.000 | \$0 | 0.000 | \$0 |
| TOTAL | \$11,171,360 | XXX | \$29,587 | XXX | \$1,625 | | XXX | \$0 | XXX | \$31,232 |
| FIRE DISTRICTS | | | | | | | | | | |
| Allenspark Fire Prot | \$15,790,960 | 6.277 | \$99,120 | 0.000 | \$0 | | 0.000 | \$0 | 6.277 | \$99,120 |
| Berthoud Fire Prot | \$2,949,200 | 6.885 | \$20,305 | 1.243 | \$3,666 | 5/10/89 | 0.000 | \$0 | 8.128 | \$23,971 |
| Rec & Park | | 0.000 | \$0 | 0.000 | \$0 | | 0.000 | \$0 | 0.000 | \$0 |

| | | | | | | | | | | |
|-------------------------------------|---------------|--------|-----------|-------|-----------|-----------|-------|----------|--------|-------------|
| Boulder Heights Fire Prot | \$16,381,090 | 6.001 | \$98,303 | 0.000 | \$0 | \$0 | 0.000 | \$0 | 6.001 | \$98,303 |
| Boulder Rural Fire Protection | \$131,759,200 | 4.405 | \$580,399 | 0.000 | \$0 | \$0 | 0.000 | \$0 | 4.405 | \$580,399 |
| Cherryvale Fire Prot - Bond | \$9,502,400 | 0.000 | \$0 | 0.000 | \$0 | \$0 | 0.000 | \$0 | .642 | \$6,101 |
| Cherryvale Fire Protection District | \$119,489,420 | 6.000 | \$716,937 | .642 | \$76,712 | \$76,712 | 0.000 | \$0 | 6.666 | \$796,516 |
| Clover Basin Fire Protection | \$121,450 | 30.000 | \$3,644 | 0.000 | \$0 | \$0 | .024 | \$2,868 | 30.000 | \$3,644 |
| Coal Creek Canyon Fire Prot | \$7,658,980 | 7.700 | \$58,974 | .300 | \$2,298 | \$2,298 | 0.000 | \$0 | 8.000 | \$61,272 |
| Coal Creek Canyon Fire Prot - Bond | \$17,390 | 0.000 | \$0 | .300 | \$5 | \$5 | 0.000 | \$0 | .300 | \$5 |
| Eldorado Springs-Marshall Fire Prot | \$9,570,760 | 4.391 | \$42,025 | 0.000 | \$0 | \$0 | 0.000 | \$0 | 4.391 | \$42,025 |
| Four Mile Fire Prot | \$8,996,770 | 5.600 | \$50,382 | 1.005 | \$9,042 | \$9,042 | .051 | \$459 | 9.060 | \$81,511 |
| Gold Hill Fire Prot | \$3,800,370 | 2.588 | \$9,835 | 0.000 | \$0 | \$0 | 0.000 | \$0 | 4.167 | \$15,836 |
| High Country Fire Prot | \$8,758,950 | 3.861 | \$33,818 | 1.542 | \$13,506 | \$13,506 | 1.284 | \$11,246 | 6.687 | \$58,571 |
| Hygiene Fire Prot | \$37,934,420 | 1.655 | \$62,781 | 0.000 | \$0 | \$0 | 0.000 | \$0 | 1.655 | \$62,781 |
| Indian Peaks Fire | \$5,131,170 | 3.698 | \$18,975 | 0.000 | \$0 | \$0 | 0.000 | \$0 | 3.698 | \$18,975 |
| Lafayette Fire Prot | \$6,539,140 | 2.300 | \$15,040 | 0.000 | \$0 | \$0 | 0.000 | \$0 | 2.300 | \$15,040 |
| Left Hand Fire Prot | \$20,651,720 | 6.744 | \$139,275 | 0.000 | \$0 | \$0 | 0.000 | \$0 | 14.007 | \$289,269 |
| Louisville Fire Prot | \$241,071,610 | 0.000 | \$0 | 7.263 | \$149,993 | \$149,993 | 0.000 | \$0 | 3.186 | \$768,054 |
| Lyons Fire | \$17,596,460 | 4.491 | \$79,026 | 1.913 | \$33,662 | \$33,662 | 0.000 | \$0 | 6.404 | \$112,688 |
| Mountain View Fire Prot - Bond | \$7,265,380 | 0.000 | \$0 | .964 | \$7,004 | \$7,004 | 0.000 | \$0 | .964 | \$7,004 |
| Mountain View Fire Protection | \$119,393,920 | 7.817 | \$933,302 | .964 | \$115,096 | \$115,096 | 0.000 | \$0 | 8.781 | \$1,048,398 |
| Nederland Fire Protection | \$24,291,800 | 7.500 | \$182,189 | 0.000 | \$0 | \$0 | 0.000 | \$0 | 7.500 | \$182,189 |
| Pine Brook Hills Fire Prot | \$18,712,580 | 3.767 | \$70,490 | .922 | \$17,253 | \$17,253 | 0.000 | \$0 | 4.689 | \$87,743 |
| | | 0.000 | \$0 | 0.000 | \$0 | \$0 | 0.000 | \$0 | 0.000 | \$0 |

CERTIFICATION OF LEVIES AND REVENUES
AS of January 1, 1997

Boulder County

| | ASSESSED VALUATION | GENERAL OPERATING | | BOND REDEMPTION | | CAPITAL/SPECIAL* | | TOTAL |
|---|------------------------|-------------------|--------------------|-----------------|------------------|------------------|-----------------|--------------------|
| | | LEVY | REVENUE | REVENUE | DATE | LEVY | REVENUE | |
| FIRE DISTRICTS cont'd | | | | | | | | |
| Sugar Loaf Fire Prot | \$14,004,490 | 4.101 | \$57,432 | 0.000 | \$0 | 3.570 | \$49,996 | \$107,428 |
| Sunshine Fire Prot | \$4,892,450 | 0.000 | \$0 | 0.000 | \$0 | 0.000 | \$0 | \$22,941 |
| W Adams County Fire Prot | \$181,425,560 | 7.876 | \$1,428,908 | .935 | \$169,633 | 0.000 | \$0 | \$1,613,236 |
| #8 | | 0.000 | \$0 | 0.000 | \$0 | .081 | \$14,695 | |
| TOTAL | \$1,016,922,470 | XXX | \$5,492,156 | XXX | \$475,434 | XXX | \$67,702 | \$6,203,020 |
| | | XXX | \$0 | XXX | \$149,993 | XXX | \$17,734 | |
| WATER DISTRICTS | | | | | | | | |
| Baseline Water | \$3,625,670 | 1.000 | \$3,626 | 0.000 | \$0 | 0.000 | \$0 | \$3,626 |
| Knollwood Water | \$2,251,950 | 3.909 | \$8,803 | 0.000 | \$0 | 0.000 | \$0 | \$8,803 |
| Left Hand Water | \$140,200,510 | 0.000 | \$0 | 0.000 | \$0 | 0.000 | \$0 | \$0 |
| Little Thompson Water | \$1,763,700 | 0.000 | \$0 | 0.000 | \$0 | 0.000 | \$0 | \$0 |
| Longs Peak Water | \$13,693,520 | 0.000 | \$0 | 0.000 | \$0 | 0.000 | \$0 | \$0 |
| Olde Stage Water | \$3,411,810 | 0.000 | \$0 | 0.000 | \$0 | 0.000 | \$0 | \$0 |
| Pine Brook Water | \$16,549,510 | 0.000 | \$0 | 8.870 | \$146,794 | 0.000 | \$0 | \$146,794 |
| Shannon Water District | \$2,485,670 | .943 | \$2,344 | 0.000 | \$0 | 0.000 | \$0 | \$2,145 |
| | | (.080) | (\$199) | 0.000 | \$0 | 0.000 | \$0 | |
| TOTAL | \$183,982,540 | XXX | \$14,773 | XXX | \$146,794 | XXX | \$0 | \$161,368 |
| | | XXX | (\$199) | XXX | \$0 | XXX | \$0 | |
| WATER & SANITATION DISTRICTS | | | | | | | | |
| Allenspark Water & San | \$1,254,490 | 4.237 | \$5,315 | 0.000 | \$0 | 0.000 | \$0 | \$5,315 |
| | | 0.000 | \$0 | 0.000 | \$0 | 0.000 | \$0 | \$0 |

| | | | | | | | | | | |
|--------------------------|--------------|--------|-----------|-------|-----|--------|-----|-------|-----|-----------|
| Bronsville Water & San | \$4,515,720 | 7.493 | \$33,836 | 0.000 | \$0 | 7.493 | \$0 | 0.000 | \$0 | \$33,836 |
| Erie Water & San [1] | \$0 | 0.000 | \$0 | 0.000 | \$0 | 0.000 | \$0 | 0.000 | \$0 | \$0 |
| Hoover Hills Water & San | \$6,082,870 | 7.003 | \$42,598 | 0.000 | \$0 | 7.003 | \$0 | 0.000 | \$0 | \$42,598 |
| Lake Eldora Water & San | \$1,343,870 | 0.000 | \$0 | 0.000 | \$0 | 0.000 | \$0 | 0.000 | \$0 | \$0 |
| Left Hand Water & San | \$3,578,110 | 11.480 | \$41,077 | 0.000 | \$0 | 11.480 | \$0 | 0.000 | \$0 | \$41,077 |
| TOTAL | \$16,775,060 | XXX | \$122,827 | XXX | \$0 | XXX | \$0 | XXX | \$0 | \$122,827 |

WATER CONSERVANCY DISTRICTS

| | | | | | | | | | | |
|--|-----------------|-------|-----------|-------|-----|-------|-----|-------|-----|-------------|
| Northern Colorado Water Conservancy #9 [2] | \$2,238,410,030 | 0.000 | \$0 | 0.000 | \$0 | 0.000 | \$0 | 0.000 | \$0 | \$2,238,410 |
| St Vrain & Left Hand Water Con #10 | \$636,351,950 | .368 | \$234,178 | 0.000 | \$0 | .368 | \$0 | 0.000 | \$0 | \$234,178 |
| TOTAL | \$2,874,761,980 | XXX | \$234,178 | XXX | \$0 | XXX | \$0 | XXX | \$0 | \$2,472,588 |

GENERAL IMPROVEMENT DISTRICTS (MUNICIPAL)

| | | | | | | | | | | |
|-------------------------|---------------|---------|-------------|-------|-------------|-------|-----|-------|-----|-------------|
| Boulder Central G.I.D. | \$73,962,420 | 0.000 | \$0 | 9.990 | \$738,885 | 8.375 | \$0 | 0.000 | \$0 | \$619,435 |
| Gunbarrel G. I. D. | \$75,436,470 | (1.615) | (\$119,449) | 0.000 | \$0 | 4.994 | \$0 | 0.000 | \$0 | \$376,730 |
| Linden Park G.I.D. | \$3,482,990 | 0.000 | \$0 | 0.000 | \$0 | 0.000 | \$0 | 0.000 | \$0 | \$0 |
| Longmont G.I.D. #11 | \$7,618,930 | 6.798 | \$51,793 | 0.000 | \$0 | 6.798 | \$0 | 0.000 | \$0 | \$51,793 |
| University Hills G.I.D. | \$5,306,590 | 0.000 | \$0 | 4.984 | \$26,448 | 4.040 | \$0 | 0.000 | \$0 | \$21,439 |
| TOTAL | \$165,807,400 | XXX | \$51,793 | XXX | \$1,142,062 | XXX | \$0 | XXX | \$0 | \$1,069,397 |

OTHER DISTRICTS

| | | | | | | | | | | |
|-----------------|--------------|-------|----------|-------|-----|-------|-----|-------|-----|----------|
| Longmont D.D.A. | \$23,728,730 | 3.310 | \$78,542 | 0.000 | \$0 | 3.310 | \$0 | 0.000 | \$0 | \$78,542 |
| TOTAL | \$23,728,730 | 0.000 | \$0 | 0.000 | \$0 | 0.000 | \$0 | 0.000 | \$0 | \$0 |

CERTIFICATION OF LEVIES AND REVENUES
As of January 1, 1997

Boulder County

| OTHER DISTRICTS contd | ASSESSED VALUATION | GENERAL OPERATING | | BOND REDEMPTION | | CAPITAL/SPECIAL* | | TOTAL |
|---|--------------------|---------------------------|-------------|------------------------|--------------|------------------|--------------|--------------|
| | | TEMPORARY TAX CREDIT LEVY | REVENUE | CONTRACTUAL OBLIGATION | REVENUE DATE | ABATEMENT | REVENUE LEVY | |
| Niwot Sanitation | \$56,847,070 | 0.000 | \$0 | 0.000 | \$0 | 0.000 | \$0 | \$0 |
| Urban Drainage & Flood Control #12 | \$2,127,585,240 | 0.000 | \$0 | 0.000 | \$0 | 0.000 | \$0 | \$0 |
| | | .696 | \$1,480,799 | 0.000 | \$0 | 0.000 | \$0 | \$1,480,799 |
| | | 0.000 | \$0 | 0.000 | \$0 | 0.000 | \$0 | \$0 |
| TOTAL | \$2,208,161,040 | XXX | \$1,559,341 | XXX | \$0 | XXX | \$0 | \$1,559,341 |
| | | XXX | \$0 | XXX | \$0 | XXX | \$0 | \$0 |
| TOTAL LOCAL IMPROVEMENT AND SERVICE DISTRICTS | \$6,539,281,090 | XXX | \$7,666,057 | XXX | \$3,038,999 | XXX | \$67,702 | \$13,047,038 |
| | | XXX | \$0 | XXX | \$2,388,403 | XXX | \$19,185 | \$13,047,038 |

#7 See Footnote No. 7
 #8 See Footnote No. 8
 #9 See Footnote No. 9
 #10 See Footnote No. 10
 #11 See Footnote No. 11
 #12 See Footnote No. 12
 [1] District dissolved 3/7/96
 [2] Contractual Obligation w/Fed. Govt.
 *1 Cap Exp approved 5/4/94

SUMMARY OF LEVIES AND REVENUES

| TYPE OF LEVY | ASSESSED VALUATION | GENERAL OPERATING TEMP TAX CREDIT REVENUE | BOND REDEMPTION CONTRACTUAL OBLIGATION REVENUE | OVERRIDES TRANSPORTATION REVENUE | OTHER* REVENUE | TOTAL REVENUES |
|-------------------------------|--------------------|---|--|----------------------------------|----------------|----------------|
| SCHOOLS | | | | | | |
| Districts | \$2,859,560,440 | \$106,448,026 | \$20,962,694 | \$7,143,937 | \$174,104 | \$134,728,761 |
| | | \$0 | \$0 | \$0 | | |
| LOCAL GOVERNMENT | | | | | | |
| Counties | \$2,859,560,440 | \$63,610,922 | \$0 | //////// | \$0 | \$61,328,993 |
| | | (\$2,281,929) | \$0 | //////// | | |
| Cities and Towns | \$2,283,081,780 | \$23,700,461 | \$504,809 | //////// | \$0 | \$23,753,548 |
| | | (\$451,721) | \$0 | //////// | | |
| Local Improv. & Service | \$6,539,281,090 | \$7,666,057 | \$3,038,999 | //////// | \$86,887 | \$13,047,038 |
| | | (\$133,309) | \$2,388,403 | //////// | | |
| Sub-Total Local Govt | XXX | \$94,977,440 | \$3,543,808 | //////// | \$86,887 | \$98,129,579 |
| | | (\$2,866,959) | \$2,388,403 | //////// | | |
| TOTAL VALUATION & REVENUE #13 | \$2,859,560,440 | \$201,425,466 | \$24,506,501 | \$7,143,937 | \$260,991 | \$232,858,340 |
| | | (\$2,866,959) | \$2,388,403 | \$0 | | |

#13 See Footnote No. 13 * See detail for specific fund type and name.


CERTIFICATION OF LEVIES AND REVENUES

As of January 1, 1997

Boulder County

TAX INCREMENT FINANCE FOOTNOTES:

- 1 St. Vrain Valley School District RE 1J includes \$4,424,060 Assessed Valuation and \$214,094 Revenue attributable to Longmont Downtown Development Authority.
- 2 Boulder Valley School District RE 2J includes \$30,429,100 Assessed Valuation and \$1,422,347 Revenue attributable to Boulder Urban Renewal Authority; and, \$6,975,580 Assessed Valuation and \$326,060 Revenue attributable to Broomfield Urban Renewal Authority
- 3 County Purposes include \$30,429,100 Assessed Valuation and \$652,613 Revenue attributable to Boulder Urban Renewal Authority; and, \$4,424,060 Assessed Valuation and \$94,883 Revenue attributable to Longmont Downtown Development Authority; and, \$6,975,580 Assessed Valuation and \$149,605 Revenue attributable to Broomfield Urban Renewal Authority.
- 4 City of Boulder includes \$30,429,100 Assessed Valuation and \$294,128 Revenue attributable to Boulder Urban Renewal Authority.
- 5 City of Broomfield includes \$6,975,580 Assessed Valuation and \$96,919 Revenue attributable to Broomfield Urban Renewal Authority.
- 6 City of Longmont includes \$4,424,060 Assessed Valuation and \$59,371 Revenue attributable to Longmont Downtown Development Authority.
- 7 Interlocken Consolidated Metropolitan District includes \$1,616,830 Assessed Valuation and \$44,042 Revenue attributable to Broomfield Urban Renewal Authority.
- 8 West Adams County Fire District includes \$6,975,580 Assessed Valuation and \$62,027 Revenue attributable to Broomfield Urban Renewal Authority.
- 9 Northern Colorado Water Conservancy District includes \$4,424,060 Assessed Valuation and \$4,424 Revenue attributable to Longmont Downtown Development Authority; and, \$30,429,100 Assessed Valuation and \$30,429 Revenue attributable to Boulder Urban Renewal Authority; and \$6,975,580 Assessed Valuation and \$6,976 Revenue attributable to Broomfield Urban Renewal Authority.
- 10 St. Vrain & Left Hand Water Conservancy District includes \$4,424,060 Assessed Valuation and \$1,628 Revenue attributable to Longmont Downtown Development Authority.
- 11 Longmont General Improvement District includes \$1,378,980 Assessed Valuation and \$9,374 Revenue attributable to Longmont Downtown Development Authority.
- 12 Urban Drainage & Flood Control District includes \$30,429,100 Assessed Valuation and \$21,179 Revenue attributable to Boulder Urban Renewal Authority; and, \$6,975,580 Assessed Valuation and \$4,855 Revenue attributable to Broomfield Urban Renewal Authority.
- 13 Total Valuation and Revenue includes \$30,429,100 Assessed Valuation and \$2,420,696 Revenue attributable to Boulder Urban Renewal Authority; \$4,424,060 Assessed Valuation and \$383,774 Revenue attributable to Longmont Downtown Development Authority; and \$6,975,580 Assessed Valuation and \$690,484 Revenue attributable to Broomfield Urban Renewal Authority.



CERTIFICATION OF LEVIES AND REVENUES
As of January 1, 1997

Chaffee County

| District Number and Name | ASSESSED VALUATION | GENERAL FUND | | BOND REDEMPTION | | OVERRIDES | | ADA-ASBESTOS/SPECIAL* ABATEMENT | | TOTAL REVENUE | |
|-----------------------------|-----------------------|------------------------------|-------------|--------------------------------|-----------|------------------------|-----------|------------------------------------|---------|------------------|-------------|
| | | TEMPORARY TAX CREDIT LEVY | REVENUE | CONTRACTUAL OBLIGATION LEVY | REVENUE | TRANSPORTATION LEVY | REVENUE | LEVY | REVENUE | | |
| SCHOOL DISTRICTS | | | | | | | | | | | |
| 490 | \$51,882,890 | 34.429 | \$1,786,276 | 10.350 | \$536,988 | 8.614 | \$446,919 | 0.000 | \$0 | 53.393 | \$2,770,183 |
| Buena Vista R 31 | | 0.000 | \$0 | 0.000 | \$0 | 0.000 | \$0 | 0.000 | \$0 | | |
| 501 | \$56,108,730 | 34.353 | \$1,927,503 | 0.000 | \$0 | 0.000 | \$0 | 0.000 | \$0 | 34.380 | \$1,929,018 |
| Salida R 32 J | | 0.000 | \$0 | 0.000 | \$0 | 0.000 | \$0 | .027 | \$1,515 | | |
| TOTAL | \$107,991,620 | XXX | \$3,713,779 | XXX | \$536,988 | XXX | \$446,919 | XXX | \$0 | XXX | \$4,699,201 |

(1) 0502 - Fremont

| LOCAL GOVERNMENT COUNTY PURPOSES | ASSESSED VALUATION | GENERAL OPERATING | | BOND REDEMPTION | | CAPITAL/SPECIAL* | | TOTAL REVENUE | |
|-------------------------------------|-----------------------|------------------------------|----------------------------|--------------------------------|---------|------------------|---------|------------------|-------------|
| | | TEMPORARY TAX CREDIT LEVY | REVENUE | CONTRACTUAL OBLIGATION LEVY | REVENUE | LEVY | REVENUE | | |
| General | \$107,991,620 | 8.011 (1.571) | \$865,121 (\$169,655) | 0.000 | \$0 | 0.000 | \$0 | 6.440 | \$695,466 |
| Road And Bridge | \$107,991,620 | .500 | \$53,996 | 0.000 | \$0 | 0.000 | \$0 | .500 | \$53,996 |
| Public Welfare | \$107,991,620 | 2.546 | \$274,947 | 0.000 | \$0 | 0.000 | \$0 | 2.546 | \$274,947 |
| Capital Expenditures | \$107,991,620 | 1.000 | \$107,992 | 0.000 | \$0 | 0.000 | \$0 | 1.000 | \$107,992 |
| Retirement | \$107,991,620 | 1.000 | \$107,992 | 0.000 | \$0 | 0.000 | \$0 | 1.000 | \$107,992 |
| Airport | \$107,991,620 | .600 | \$64,795 | 0.000 | \$0 | 0.000 | \$0 | .600 | \$64,795 |
| TOTAL | \$107,991,620 | 13.657 (1.571) | \$1,474,842 (\$169,655) | 0.000 | \$0 | 0.000 | \$0 | 12.086 | \$1,305,187 |

CITIES AND TOWNS

| | ASSESSED VALUATION | GENERAL OPERATING TEMPORARY TAX CREDIT LEVY | REVENUE | LEVY | BOND REDEMPTION CONTRACTUAL OBLIGATION REVENUE DATE | TERM | CAPITAL/SPECIAL ABATEMENT | REVENUE | LEVY | TOTAL |
|----------------|---------------------|---|-------------------|------------|---|------|---------------------------|------------|------------|------------------|
| Buena Vista | \$14,815,410 | 11.072 | \$164,036 | 2.000 | \$29,631 | | 0.000 | \$0 | 11.747 | \$174,037 |
| | | (1.325) | (\$19,630) | 0.000 | \$0 | | 0.000 | \$0 | | |
| Poncha Springs | \$3,355,370 | 3.254 | \$10,918 | 0.000 | \$0 | | 0.000 | \$0 | 3.254 | \$10,918 |
| | | 0.000 | \$0 | 0.000 | \$0 | | 0.000 | \$0 | | |
| Salida | \$30,177,730 | 5.646 | \$170,383 | 2.458 | \$74,177 | | 0.000 | \$0 | 8.104 | \$244,560 |
| | | 0.000 | \$0 | 0.000 | \$0 | | 0.000 | \$0 | | |
| TOTAL | \$48,348,510 | XXX | \$345,338 | XXX | \$103,808 | | XXX | \$0 | XXX | \$429,515 |
| | | XXX | (\$19,630) | XXX | \$0 | | XXX | \$0 | | |

LOCAL IMPROVEMENT AND SERVICE DISTRICTS

| | ASSESSED VALUATION | GENERAL OPERATING TEMPORARY TAX CREDIT LEVY | REVENUE | LEVY | BOND REDEMPTION CONTRACTUAL OBLIGATION REVENUE DATE | TERM | CAPITAL/SPECIAL ABATEMENT | REVENUE | LEVY | TOTAL |
|--------------------------|---------------------|---|------------------|------------|---|------|---------------------------|-----------------|------------|------------------|
| FIRE DISTRICTS | | | | | | | | | | |
| Chaffee County Fire Prot | \$52,943,480 | 3.233 | \$171,166 | 0.000 | \$0 | | .699 | \$37,007 | 3.936 | \$208,386 |
| | | 0.000 | \$0 | 0.000 | \$0 | | .004 | \$212 | | |
| South Arkansas Fire Prot | \$18,593,170 | 4.519 | \$84,023 | 0.000 | \$0 | | 0.000 | \$0 | 4.124 | \$76,678 |
| | | (.395) | (\$7,344) | 0.000 | \$0 | | 0.000 | \$0 | | |
| TOTAL | \$71,536,650 | XXX | \$255,189 | XXX | \$0 | | XXX | \$37,007 | XXX | \$285,064 |
| | | XXX | (\$7,344) | XXX | \$0 | | XXX | \$212 | | |

LIBRARY DISTRICTS

| | ASSESSED VALUATION | GENERAL OPERATING TEMPORARY TAX CREDIT LEVY | REVENUE | LEVY | BOND REDEMPTION CONTRACTUAL OBLIGATION REVENUE DATE | TERM | CAPITAL/SPECIAL ABATEMENT | REVENUE | LEVY | TOTAL |
|---------------------------------------|----------------------|---|-------------------|------------|---|------|---------------------------|--------------|------------|------------------|
| No. Chaffee Cty Reg. Library | \$51,514,440 | 2.500 | \$128,786 | 0.000 | \$0 | | 0.000 | \$0 | 2.109 | \$108,644 |
| | | (.391) | (\$20,142) | 0.000 | \$0 | | 0.000 | \$0 | | |
| Southern Chaffee Cty Regional Library | \$56,108,740 | 3.500 | \$196,381 | 1.026 | \$57,568 | | 0.000 | \$0 | 4.314 | \$242,053 |
| | | (.216) | (\$12,119) | 0.000 | \$0 | | .004 | \$224 | | |
| TOTAL | \$107,623,180 | XXX | \$325,167 | XXX | \$57,568 | | XXX | \$0 | XXX | \$350,697 |
| | | XXX | (\$32,262) | XXX | \$0 | | XXX | \$224 | | |

WATER CONSERVANCY DISTRICTS

| | ASSESSED VALUATION | GENERAL OPERATING TEMPORARY TAX CREDIT LEVY | REVENUE | LEVY | BOND REDEMPTION CONTRACTUAL OBLIGATION REVENUE DATE | TERM | CAPITAL/SPECIAL ABATEMENT | REVENUE | LEVY | TOTAL |
|--------------------------------|----------------------|---|------------------|------------|---|------|---------------------------|--------------|------------|------------------|
| Southeastern Colorado Water Co | \$84,092,700 | .969 | \$81,486 | 0.000 | \$0 | | 0.000 | \$0 | .956 | \$80,224 |
| | | (.022) | (\$1,850) | 0.000 | \$0 | | .007 | \$589 | | |
| Upper Arkansas Water Cons | \$107,991,620 | .478 | \$51,620 | 0.000 | \$0 | | 0.000 | \$0 | .478 | \$51,620 |
| | | 0.000 | \$0 | 0.000 | \$0 | | 0.000 | \$0 | | |
| TOTAL | \$192,084,320 | XXX | \$133,106 | XXX | \$0 | | XXX | \$0 | XXX | \$131,844 |
| | | XXX | (\$1,850) | XXX | \$0 | | XXX | \$589 | | |

CERTIFICATION OF LEVIES AND REVENUES
As of January 1, 1997

Chaffee County

| | ASSESSED VALUATION | GENERAL OPERATING | | BOND REDEMPTION | | CAPITAL/SPECIAL ABATEMENT | | TOTAL REVENUE |
|---|--------------------|---------------------------|-----------|-------------------------------------|-----------|---------------------------|----------|-----------------|
| | | TEMPORARY TAX CREDIT LEVY | REVENUE | CONTRACTUAL OBLIGATION REVENUE DATE | TERM LEVY | REVENUE | LEVY | |
| OTHER DISTRICTS | | | | | | | | |
| Buena Vista Sanitation | \$14,217,620 | 2.722 | \$38,700 | 0.000 | \$0 | 0.000 | \$0 | 2.722 \$38,700 |
| | | 0.000 | \$0 | 0.000 | \$0 | 0.000 | \$0 | |
| Heart Of The Rockies Reg. Med. Ctr. | \$107,568,240 | 1.531 | \$164,687 | 0.000 | \$0 | 0.000 | \$0 | 1.531 \$164,687 |
| | | 0.000 | \$0 | 0.000 | \$0 | 0.000 | \$0 | |
| TOTAL | \$121,785,860 | XXX | \$203,387 | XXX | \$0 | XXX | \$0 | XXX \$203,387 |
| | | XXX | \$0 | XXX | \$0 | XXX | \$0 | |
| TOTAL LOCAL IMPROVEMENT AND SERVICE DISTRICTS | \$493,030,010 | XXX | \$916,849 | XXX | \$57,568 | XXX | \$37,007 | XXX \$970,993 |
| | | XXX | \$0 | XXX | \$0 | XXX | \$1,025 | |

SUMMARY OF LEVIES AND REVENUES

| TYPE OF LEVY | ASSESSED VALUATION | GENERAL OPERATING | | | BOND REDEMPTION | | OVERRIDES | | OTHER* REVENUE | TOTAL REVENUES |
|---------------------------|--------------------|-------------------------|--------------------------------|--------------------------------|------------------------|------------------------|-----------|--|----------------|----------------|
| | | TEMP TAX CREDIT REVENUE | CONTRACTUAL OBLIGATION REVENUE | CONTRACTUAL OBLIGATION REVENUE | TRANSPORTATION REVENUE | TRANSPORTATION REVENUE | | | | |
| SCHOOLS | | | | | | | | | | |
| Districts | \$107,991,620 | \$3,713,779 | \$536,988 | \$446,919 | \$0 | \$1,515 | | | \$4,699,201 | |
| LOCAL GOVERNMENT | | | | | | | | | | |
| Counties | \$107,991,620 | \$1,474,842 | \$0 | /////// | \$0 | \$0 | | | \$1,305,187 | |
| | | (\$169,655) | \$0 | /////// | | | | | | |
| Cities and Towns | \$48,348,510 | \$345,338 | \$103,808 | /////// | \$0 | \$0 | | | \$429,515 | |
| | | (\$19,630) | \$0 | /////// | | | | | | |
| Local Improv. & Service | \$493,030,010 | \$916,849 | \$57,568 | /////// | \$38,032 | | | | \$970,993 | |
| | | (\$41,456) | \$0 | /////// | | | | | | |
| Sub-Total Local Gov't | XXX | \$2,737,028 | \$161,375 | /////// | \$38,032 | | | | \$2,705,695 | |
| | | (\$230,741) | \$0 | /////// | | | | | | |
| TOTAL VALUATION & REVENUE | \$107,991,620 | \$6,450,807 | \$698,363 | \$446,919 | \$39,547 | | | | \$7,404,896 | |
| | | (\$230,741) | \$0 | \$0 | | | | | | |

* See detail for specific fund type and name.

CERTIFICATION OF LEVIES AND REVENUES
As of January 1, 1997

Cheyenne County

| District Number and Name | ASSESSED VALUATION | GENERAL FUND | | BOND REDEMPTION | | OVERRIDES | | ADA-ASBESTOS/SPECIAL* | | TOTAL | |
|-----------------------------|-----------------------|------------------------------|--------------------|--------------------------------|------------|------------------------|------------------|-----------------------|--------------|--------|-------------|
| | | TEMPORARY TAX CREDIT LEVY | REVENUE | CONTRACTUAL OBLIGATION LEVY | REVENUE | TRANSPORTATION LEVY | REVENUE | ABATEMENT LEVY | REVENUE | | |
| SCHOOL DISTRICTS | | | | | | | | | | | |
| 510 | \$35,912,560 | 19.187 | \$689,054 | 0.000 | \$0 | 7.613 | \$273,402 | 0.000 | \$0 | 26.812 | \$952,888 |
| Kit Carson R 1 | | 0.000 | \$0 | 0.000 | \$0 | 0.000 | \$0 | .012 | \$431 | | |
| 520 | \$52,119,790 | 15.558 | \$810,880 | 0.000 | \$0 | 4.181 | \$217,913 | 0.000 | \$0 | 19.745 | \$1,029,105 |
| Cheyenne Wells RE 5 | | 0.000 | \$0 | 0.000 | \$0 | 0.000 | \$0 | .006 | \$313 | | |
| TOTAL | \$88,032,350 | XXX XXX | \$1,499,934 \$0 | XXX XXX | \$0 \$0 | XXX XXX | \$491,315 \$0 | XXX XXX | \$0 \$744 | XXX | \$1,991,993 |

| LOCAL GOVERNMENT COUNTY PURPOSES | ASSESSED VALUATION | GENERAL OPERATING | | BOND REDEMPTION | | CAPITAL/SPECIAL* | | TOTAL | |
|-------------------------------------|-----------------------|------------------------------|-------------|--------------------------------|---------|-------------------|---------|--------|-------------|
| | | TEMPORARY TAX CREDIT LEVY | REVENUE | CONTRACTUAL OBLIGATION LEVY | REVENUE | ABATEMENT LEVY | REVENUE | | |
| General | \$88,032,350 | 9.010 | \$793,171 | 0.000 | \$0 | 0.000 | \$0 | 9.010 | \$793,171 |
| Road And Bridge | \$88,032,350 | 0.000 | \$0 | 0.000 | \$0 | 0.000 | \$0 | 0.000 | \$0 |
| Public Welfare | \$88,032,350 | 5.200 | \$457,768 | 0.000 | \$0 | 0.000 | \$0 | 5.200 | \$457,768 |
| Capital Expenditures | \$88,032,350 | 0.000 | \$0 | 0.000 | \$0 | 0.000 | \$0 | .400 | \$35,213 |
| Retirement | \$88,032,350 | .200 | \$17,606 | 0.000 | \$0 | 0.000 | \$0 | .200 | \$17,606 |
| Ambulance | \$88,032,350 | 0.000 | \$0 | 0.000 | \$0 | 0.000 | \$0 | .300 | \$26,410 |
| TOTAL | \$88,032,350 | 15.160 | \$1,334,570 | 0.000 | \$0 | 0.000 | \$0 | 15.160 | \$1,334,570 |

| CITIES AND TOWNS | ASSESSED VALUATION | GENERAL OPERATING | | BOND REDEMPTION | | CAPITAL/SPECIAL* | | TOTAL |
|--|---------------------|---------------------------|------------------|-------------------------------------|------------|-------------------|------------|------------------|
| | | TEMPORARY TAX CREDIT LEVY | REVENUE | CONTRACTUAL OBLIGATION REVENUE DATE | TERM LEVY | ABATEMENT REVENUE | LEVY | |
| CITIES AND TOWNS | | | | | | | | |
| Cheyenne Wells | \$3,506,940 | 41.216 | \$144,542 | 0.000 | \$0 | 0.000 | \$0 | \$144,542 |
| | | 0.000 | \$0 | 0.000 | \$0 | 0.000 | \$0 | |
| Kit Carson | \$896,160 | 17.770 | \$15,925 | 0.000 | \$0 | 0.000 | \$0 | \$15,925 |
| | | 0.000 | \$0 | 0.000 | \$0 | 0.000 | \$0 | |
| TOTAL | \$4,403,100 | XXX | \$160,467 | XXX | \$0 | XXX | \$0 | \$160,467 |
| | | XXX | \$0 | XXX | \$0 | XXX | \$0 | |
| LOCAL IMPROVEMENT AND SERVICE DISTRICTS | | | | | | | | |
| FIRE DISTRICTS | | | | | | | | |
| Cheyenne County Fire Prot No. 1 | \$52,351,990 | .741 | \$38,793 | 0.000 | \$0 | 0.000 | \$0 | \$38,793 |
| | | 0.000 | \$0 | 0.000 | \$0 | 0.000 | \$0 | |
| West Cheyenne Fire Prot | \$34,404,270 | 1.170 | \$40,253 | 0.000 | \$0 | 0.000 | \$0 | \$40,253 |
| | | 0.000 | \$0 | 0.000 | \$0 | 0.000 | \$0 | |
| TOTAL | \$86,756,260 | XXX | \$79,046 | XXX | \$0 | XXX | \$0 | \$79,046 |
| | | XXX | \$0 | XXX | \$0 | XXX | \$0 | |
| CEMETERY DISTRICTS | | | | | | | | |
| Arapahoe Cemetery | \$31,088,120 | .025 | \$777 | 0.000 | \$0 | 0.000 | \$0 | \$777 |
| | | 0.000 | \$0 | 0.000 | \$0 | 0.000 | \$0 | |
| Fairview Cemetery | \$21,263,870 | .463 | \$9,845 | 0.000 | \$0 | 0.000 | \$0 | \$9,845 |
| | | 0.000 | \$0 | 0.000 | \$0 | 0.000 | \$0 | |
| Kit Carson Cemetery | \$26,606,070 | .250 | \$6,652 | 0.000 | \$0 | 0.000 | \$0 | \$6,652 |
| | | 0.000 | \$0 | 0.000 | \$0 | 0.000 | \$0 | |
| TOTAL | \$78,958,060 | XXX | \$17,274 | XXX | \$0 | XXX | \$0 | \$17,274 |
| | | XXX | \$0 | XXX | \$0 | XXX | \$0 | |
| OTHER DISTRICTS | | | | | | | | |
| Cheyenne County Hospital | \$88,032,350 | .884 | \$77,821 | 0.000 | \$0 | 0.000 | \$0 | \$77,821 |
| | | 0.000 | \$0 | 0.000 | \$0 | 0.000 | \$0 | |
| Cheyenne Wells Metro Rec | \$3,506,940 | 1.019 | \$3,574 | 0.000 | \$0 | 0.000 | \$0 | \$3,574 |
| | | (.008) | (\$28) | 0.000 | \$0 | 0.000 | \$0 | |
| Cheyenne Wells Sanitation No. 1 | \$2,976,870 | 4.599 | \$13,691 | 2.240 | \$6,668 | 0.000 | \$0 | \$20,103 |
| | | (.086) | (\$256) | 0.000 | \$0 | 0.000 | \$0 | |
| East Cheyenne Groundwater | \$50,864,900 | 0.000 | \$0 | 0.000 | \$0 | 0.000 | \$0 | \$0 |
| | | 0.000 | \$0 | 0.000 | \$0 | 0.000 | \$0 | |

CERTIFICATION OF LEVIES AND REVENUES
As of January 1, 1997

Cheyenne County

| OTHER DISTRICTS contd | ASSESSED VALUATION | GENERAL OPERATING | | BOND REDEMPTION | | CAPITAL/SPECIAL | | TOTAL |
|--|----------------------|---------------------------|------------------|------------------------|----------------|-----------------|------------|------------------|
| | | TEMPORARY TAX CREDIT LEVY | REVENUE | CONTRACTUAL OBLIGATION | REVENUE DATE | ABATEMENT | REVENUE | |
| East Cheyenne Library | \$52,119,790 | 1.000 | \$52,120 | 0.000 | \$0 | 0.000 | \$0 | \$52,120 |
| | | 0.000 | \$0 | 0.000 | \$0 | 0.000 | \$0 | |
| East Cheyenne Rec | \$48,845,050 | 1.000 | \$48,845 | 0.000 | \$0 | 0.000 | \$0 | \$48,845 |
| | | 0.000 | \$0 | 0.000 | \$0 | 0.000 | \$0 | |
| Eastern Cheyenne County Pest Control | \$52,372,450 | .837 | \$43,836 | 0.000 | \$0 | 0.000 | \$0 | \$43,836 |
| | | 0.000 | \$0 | 0.000 | \$0 | 0.000 | \$0 | |
| TOTAL | \$298,718,350 | XXX | \$239,885 | XXX | \$6,668 | XXX | \$0 | \$246,269 |
| | | XXX | (\$284) | XXX | \$0 | XXX | \$0 | |
| TOTAL LOCAL IMPROVEMENT AND SERVICE DISTRICTS | \$464,432,670 | XXX | \$336,205 | XXX | \$6,668 | XXX | \$0 | \$342,589 |
| | | XXX | (\$284) | XXX | \$0 | XXX | \$0 | |

SUMMARY OF LEVIES AND REVENUES

| TYPE OF LEVY | ASSESSED VALUATION | GENERAL OPERATING | | BOND REDEMPTION | | OVERRIDES | | OTHER* REVENUE | TOTAL REVENUES |
|---------------------------|--------------------|-------------------------|--------------------------------|--------------------------------|------------------------|-----------|--|----------------|----------------|
| | | TEMP TAX CREDIT REVENUE | CONTRACTUAL OBLIGATION REVENUE | CONTRACTUAL OBLIGATION REVENUE | TRANSPORTATION REVENUE | | | | |
| SCHOOLS | | | | | | | | | |
| Districts | \$88,032,350 | \$1,499,934 | \$0 | \$0 | \$491,315 | \$744 | | | \$1,991,993 |
| | | \$0 | \$0 | \$0 | \$0 | | | | |
| LOCAL GOVERNMENT | | | | | | | | | |
| Counties | \$88,032,350 | \$1,334,570 | \$0 | \$0 | //////// | \$0 | | | \$1,334,570 |
| Cities and Towns | \$4,403,100 | \$160,467 | \$0 | \$0 | //////// | \$0 | | | \$160,467 |
| Local Improv. & Service | \$464,432,670 | \$336,205 | \$6,668 | \$0 | //////// | \$0 | | | \$342,589 |
| | | (\$284) | \$0 | \$0 | //////// | | | | |
| Sub-Total Local Gov't | XXX | \$1,831,242 | \$6,668 | \$0 | //////// | \$0 | | | \$1,837,626 |
| | | (\$284) | \$0 | \$0 | //////// | | | | |
| TOTAL VALUATION & REVENUE | \$88,032,350 | \$3,331,176 | \$6,668 | \$0 | \$491,315 | \$744 | | | \$3,829,619 |
| | | (\$284) | \$0 | \$0 | \$0 | | | | |

* See detail for specific fund type and name.

CERTIFICATION OF LEVIES AND REVENUES
As of January 1, 1997

Clear Creek County

| District Number and Name | ASSESSED VALUATION | GENERAL FUND | | BOND REDEMPTION | | OVERRIDES | | ADA-ASBESTOS/SPECIAL* | | TOTAL REVENUE |
|-----------------------------|-----------------------|------------------------------|-------------|--------------------------------|-----------|------------------------|-----------|-----------------------|----------|------------------|
| | | TEMPORARY TAX CREDIT LEVY | REVENUE | CONTRACTUAL OBLIGATION LEVY | REVENUE | TRANSPORTATION LEVY | REVENUE | ABATEMENT LEVY | REVENUE | |
| SCHOOL DISTRICTS | | | | | | | | | | |
| 540 | \$142,320,830 | 30.784 | \$4,381,204 | 3.869 | \$550,639 | 1.855 | \$264,005 | 0.000 | \$0 | \$5,210,508 |
| Idaho Springs Re 1 | | 0.000 | \$0 | 0.000 | \$0 | 0.000 | \$0 | .103 | \$14,659 | |
| | | | | | | | | | | |
| | ASSESSED VALUATION | GENERAL OPERATING | | BOND REDEMPTION | | CAPITAL/SPECIAL* | | TOTAL | | |
| | | TEMPORARY TAX CREDIT LEVY | REVENUE | CONTRACTUAL OBLIGATION LEVY | REVENUE | LEVY | REVENUE | LEVY | REVENUE | |
| LOCAL GOVERNMENT | | | | | | | | | | |
| COUNTY PURPOSES | | | | | | | | | | |
| General | \$142,320,830 | 29.104 | \$4,142,105 | 0.000 | \$0 | 0.000 | \$0 | 0.000 | \$0 | \$3,351,513 |
| | | (5.555) | (\$790,592) | 0.000 | \$0 | 0.000 | \$0 | 0.000 | \$0 | |
| Road And Bridge | \$142,320,830 | 3.261 | \$464,108 | 0.000 | \$0 | 0.000 | \$0 | 0.000 | \$0 | \$464,108 |
| | | 0.000 | \$0 | 0.000 | \$0 | 0.000 | \$0 | 0.000 | \$0 | |
| Public Welfare | \$142,320,830 | 1.111 | \$158,118 | 0.000 | \$0 | 0.000 | \$0 | 0.000 | \$0 | \$158,118 |
| | | 0.000 | \$0 | 0.000 | \$0 | 0.000 | \$0 | 0.000 | \$0 | |
| Library | \$142,320,830 | 1.287 | \$183,167 | 0.000 | \$0 | 0.000 | \$0 | 0.000 | \$0 | \$183,167 |
| | | 0.000 | \$0 | 0.000 | \$0 | 0.000 | \$0 | 0.000 | \$0 | |
| Solid Waste Disposal | \$142,320,830 | .893 | \$127,093 | 0.000 | \$0 | 0.000 | \$0 | 0.000 | \$0 | \$127,093 |
| | | 0.000 | \$0 | 0.000 | \$0 | 0.000 | \$0 | 0.000 | \$0 | |
| TOTAL | \$142,320,830 | 35.656 | \$5,074,592 | 0.000 | \$0 | 0.000 | \$0 | 0.000 | \$0 | \$4,283,999 |
| | | (5.555) | (\$790,592) | 0.000 | \$0 | 0.000 | \$0 | 0.000 | \$0 | |
| CITIES AND TOWNS | | | | | | | | | | |
| Empire | \$1,493,220 | 11.487 | \$17,153 | 0.000 | \$0 | 0.000 | \$0 | 0.000 | \$0 | \$17,605 |
| | | 0.000 | \$0 | 0.000 | \$0 | .303 | \$452 | 0.000 | \$0 | |
| Georgetown | \$8,535,380 | 11.267 | \$96,168 | 0.000 | \$0 | 0.000 | \$0 | 0.000 | \$0 | \$96,168 |
| | | 0.000 | \$0 | 0.000 | \$0 | 0.000 | \$0 | 0.000 | \$0 | |

| | ASSESSED VALUATION | GENERAL OPERATING TEMPORARY TAX CREDIT LEVY | REVENUE | LEVY | BOND REDEMPTION CONTRACTUAL OBLIGATION REVENUE DATE | TERM | CAPITAL/SPECIAL ABATEMENT REVENUE | LEVY | TOTAL REVENUE |
|---------------|---------------------|---|------------------|------------|---|------|-----------------------------------|--------------|------------------|
| Idaho Springs | \$12,513,280 | 8.721 | \$109,128 | 0.000 | \$0 | | 0.000 | \$0 | \$107,814 |
| | | (.121) | (\$1,514) | 0.000 | \$0 | | .016 | \$200 | |
| Silver Plume | \$1,125,130 | 10.873 | \$12,234 | 9.115 | \$10,256 | | 0.000 | \$0 | \$22,489 |
| | | 0.000 | \$0 | 0.000 | \$0 | | 0.000 | \$0 | |
| TOTAL | \$23,667,010 | XXX | \$234,683 | XXX | \$10,256 | | XXX | \$0 | \$244,077 |
| | | XXX | (\$1,514) | XXX | \$0 | | XXX | \$653 | |

LOCAL IMPROVEMENT AND SERVICE DISTRICTS

| SANITATION DISTRICTS | ASSESSED VALUATION | GENERAL OPERATING TEMPORARY TAX CREDIT LEVY | REVENUE | LEVY | BOND REDEMPTION CONTRACTUAL OBLIGATION REVENUE DATE | TERM | CAPITAL/SPECIAL ABATEMENT REVENUE | LEVY | TOTAL REVENUE |
|--------------------------|--------------------|---|-----------------|------------|---|------|-----------------------------------|------------|-----------------|
| Central Clear Creek | \$2,385,710 | 5.429 | \$12,952 | 8.982 | \$21,428 | 1975 | 0.000 | \$0 | \$39,283 |
| Sanitation | | 0.000 | \$0 | 2.055 | \$4,903 | 1975 | 0.000 | \$0 | |
| Chicago Creek Sanitation | \$873,460 | 4.400 | \$3,843 | 0.000 | \$0 | | 0.000 | \$0 | \$3,581 |
| | | (.300) | (\$262) | 0.000 | \$0 | | 0.000 | \$0 | |
| TOTAL | \$3,259,170 | XXX | \$16,795 | XXX | \$21,428 | | XXX | \$0 | \$42,864 |
| | | XXX | (\$262) | XXX | \$4,903 | | XXX | \$0 | |

WATER & SANITATION DISTRICTS

| | ASSESSED VALUATION | GENERAL OPERATING TEMPORARY TAX CREDIT LEVY | REVENUE | LEVY | BOND REDEMPTION CONTRACTUAL OBLIGATION REVENUE DATE | TERM | CAPITAL/SPECIAL ABATEMENT REVENUE | LEVY | TOTAL REVENUE |
|-------------------------------|--------------------|---|-----------------|------------|---|---------|-----------------------------------|--------------|------------------|
| Mountain Water & San | \$150 | 0.000 | \$0 | 23.774 | \$4 | 1981 | 0.000 | \$0 | \$4 |
| | | 0.000 | \$0 | 0.000 | \$0 | | 0.000 | \$0 | |
| St Mary's Glacier Water & San | \$2,720,190 | 4.634 | \$12,605 | 24.786 | \$67,423 | 7/1/95 | 0.000 | \$0 | \$80,333 |
| | | 0.000 | \$0 | 0.000 | \$0 | | .112 | \$305 | |
| Upper Bear Creek Sanitation | \$3,985,370 | 5.299 | \$21,118 | 19.981 | \$79,632 | 4/15/92 | 0.000 | \$0 | \$100,750 |
| | | 0.000 | \$0 | 0.000 | \$0 | | 0.000 | \$0 | |
| TOTAL | \$6,705,710 | XXX | \$33,724 | XXX | \$147,058 | | XXX | \$0 | \$181,086 |
| | | XXX | \$0 | XXX | \$0 | | XXX | \$305 | |

OTHER DISTRICTS

| | ASSESSED VALUATION | GENERAL OPERATING TEMPORARY TAX CREDIT LEVY | REVENUE | LEVY | BOND REDEMPTION CONTRACTUAL OBLIGATION REVENUE DATE | TERM | CAPITAL/SPECIAL ABATEMENT REVENUE | LEVY | TOTAL REVENUE |
|--|--------------------|---|-------------|-------|---|------|-----------------------------------|-------|---------------|
| Clear Creek City Emergency Services G.I.D. | \$80,359,590 | 4.569 | \$367,163 | 0.000 | \$0 | | 0.000 | \$0 | \$250,320 |
| | | (1.454) | (\$116,843) | 0.000 | \$0 | | 0.000 | \$0 | |
| Clear Creek Metro Rec | \$120,687,350 | 2.145 | \$258,874 | .581 | \$70,119 | 1989 | 0.000 | \$0 | \$275,409 |
| | | (.452) | (\$54,551) | 0.000 | \$0 | | .008 | \$965 | |
| Evergreen Fire Prot | \$30,262,610 | 4.857 | \$146,985 | 0.000 | \$0 | | 0.000 | \$0 | \$147,258 |
| | | 0.000 | \$0 | 0.000 | \$0 | | .009 | \$272 | |

CERTIFICATION OF LEVIES AND REVENUES
As of January 1, 1997

Clear Creek County

| | ASSESSED VALUATION | GENERAL OPERATING | | BOND REDEMPTION | | CAPITAL/SPECIAL* | | TOTAL |
|--------------------------|--------------------|---------------------------|-------------|------------------------|--------------|------------------|---------|-----------|
| | | TEMPORARY TAX CREDIT LEVY | REVENUE | CONTRACTUAL OBLIGATION | REVENUE DATE | ABATEMENT | REVENUE | |
| OTHER DISTRICTS contd | | | | | | | | |
| St Mary's Glacier Metro | \$2,720,190 | 22.471 | \$61,125 | 0.000 | \$0 | 0.000 | \$0 | \$61,357 |
| | | 0.000 | \$0 | 0.000 | \$0 | .085 | \$231 | |
| Upper South Platte Water | \$30,300 | .134 | \$4 | 0.000 | \$0 | 0.000 | \$0 | \$4 |
| Cons | | 0.000 | \$0 | 0.000 | \$0 | 0.000 | \$0 | |
| TOTAL | \$234,060,040 | XXX | \$834,152 | XXX | \$70,119 | XXX | \$0 | \$734,347 |
| | | XXX | (\$171,394) | XXX | \$0 | XXX | \$1,469 | |
| TOTAL LOCAL IMPROVEMENT | \$244,024,920 | XXX | \$884,671 | XXX | \$238,606 | XXX | \$0 | \$958,298 |
| AND SERVICE DISTRICTS | | XXX | (\$171,394) | XXX | \$4,903 | XXX | \$1,774 | |

SUMMARY OF LEVIES AND REVENUES

| TYPE OF LEVY | ASSESSED VALUATION | GENERAL OPERATING | | | BOND REDEMPTION | | OVERRIDES | | OTHER* REVENUE | TOTAL REVENUES |
|---------------------------|--------------------|-------------------------|--------------------------------|--------------------------------|------------------------|------------------------|-----------|----------|----------------|----------------|
| | | TEMP TAX CREDIT REVENUE | CONTRACTUAL OBLIGATION REVENUE | CONTRACTUAL OBLIGATION REVENUE | TRANSPORTATION REVENUE | TRANSPORTATION REVENUE | | | | |
| SCHOOLS | | | | | | | | | | |
| Districts | \$142,320,830 | \$4,381,204 | \$550,639 | \$0 | \$264,005 | \$14,659 | \$0 | \$0 | \$14,659 | \$5,210,508 |
| LOCAL GOVERNMENT | | | | | | | | | | |
| Counties | \$142,320,830 | \$5,074,592 | \$0 | \$0 | //////// | \$0 | //////// | \$0 | \$0 | \$4,283,999 |
| Cities and Towns | \$23,667,010 | (\$790,592) | \$0 | \$0 | //////// | \$653 | //////// | \$653 | \$653 | \$244,077 |
| Local Improv. & Service | \$244,024,920 | \$234,683 | \$10,256 | \$0 | //////// | \$1,774 | //////// | \$1,774 | \$1,774 | \$958,298 |
| | | (\$1,514) | \$0 | \$0 | //////// | | //////// | | | |
| | | \$884,671 | \$238,606 | \$4,903 | //////// | | //////// | | | |
| | | (\$171,656) | \$4,903 | | //////// | | //////// | | | |
| Sub-Total Local Gov't | XXX | \$6,193,945 | \$248,861 | \$4,903 | //////// | \$2,426 | //////// | \$2,426 | \$2,426 | \$5,486,374 |
| | | (\$963,762) | \$4,903 | | //////// | | //////// | | | |
| TOTAL VALUATION & REVENUE | \$142,320,830 | \$10,575,150 | \$799,501 | \$4,903 | \$264,005 | \$17,085 | \$0 | \$17,085 | \$17,085 | \$10,696,882 |
| | | (\$963,762) | \$4,903 | | \$0 | | | | | |

* See detail for specific fund type and name.

CERTIFICATION OF LEVIES AND REVENUES
As of January 1, 1997

Conejos County

| District Number and Name | ASSESSED VALUATION | GENERAL FUND | | BOND REDEMPTION | | OVERRIDES | | ADA-ASBESTOS/SPECIAL* | | TOTAL | |
|---|-----------------------|------------------------------|-----------|--------------------------------|-----------|------------------------|-----------|-----------------------|---------|--------|-------------|
| | | TEMPORARY TAX CREDIT LEVY | REVENUE | CONTRACTUAL OBLIGATION LEVY | REVENUE | TRANSPORTATION LEVY | REVENUE | ABATEMENT LEVY | REVENUE | | |
| SCHOOL DISTRICTS | | | | | | | | | | | |
| 102 (1) Alamosa RE-11 J | \$1,403,190 | 39.115 | \$54,886 | 16.598 | \$23,290 | 0.000 | \$0 | 0.000 | \$0 | 56.000 | \$78,579 |
| 551 (2) North Conejos/La Jara RE 1 J | \$12,931,410 | 23.406 | \$302,673 | 7.180 | \$92,848 | 14.316 | \$185,126 | 0.000 | \$0 | 45.131 | \$583,607 |
| 561 (3) Sanford 6 J | \$3,214,100 | 40.080 | \$128,821 | 0.000 | \$0 | 0.000 | \$0 | 0.000 | \$0 | 40.329 | \$129,621 |
| 580 South Conejos RE 10 | \$11,715,490 | 40.250 | \$471,548 | 0.000 | \$0 | 0.000 | \$0 | 0.000 | \$0 | 40.626 | \$475,953 |
| TOTAL | \$29,264,190 | XXX | \$957,928 | XXX | \$116,138 | XXX | \$185,126 | XXX | \$0 | XXX | \$1,267,761 |

(1) 0101 - Alamosa

(2) 0552 - Alamosa

(3) 0562 - Alamosa

| LOCAL GOVERNMENT COUNTY PURPOSES | ASSESSED VALUATION | GENERAL OPERATING | | BOND REDEMPTION | | CAPITAL/SPECIAL* | | TOTAL | |
|-------------------------------------|-----------------------|------------------------------|-----------|--------------------------------|---------|-------------------|---------|--------|-----------|
| | | TEMPORARY TAX CREDIT LEVY | REVENUE | CONTRACTUAL OBLIGATION LEVY | REVENUE | ABATEMENT LEVY | REVENUE | | |
| General | \$29,264,190 | 16.983 | \$496,994 | 0.000 | \$0 | 0.000 | \$0 | 16.983 | \$496,994 |
| Road And Bridge | \$29,264,190 | 1.750 | \$51,212 | 0.000 | \$0 | 0.000 | \$0 | 1.750 | \$51,212 |
| Public Welfare | \$29,264,190 | 4.500 | \$131,689 | 0.000 | \$0 | 0.000 | \$0 | 4.500 | \$131,689 |
| Public Works: | \$29,264,190 | .250 | \$7,316 | 0.000 | \$0 | 0.000 | \$0 | .250 | \$7,316 |
| | | 0.000 | \$0 | 0.000 | \$0 | 0.000 | \$0 | | |

| | ASSESSED VALUATION | GENERAL OPERATING TEMPORARY TAX CREDIT LEVY | REVENUE | LEVY | BOND REDEMPTION CONTRACTUAL OBLIGATION REVENUE DATE | TERM LEVY | CAPITAL/SPECIAL ABATEMENT REVENUE | LEVY | REVENUE | TOTAL REVENUE |
|------------------|--------------------|---|-----------|-------|---|-----------|-----------------------------------|------|---------|---------------|
| Contingent Fund | \$29,264,190 | .250 | \$7,316 | 0.000 | \$0 | | 0.000 | \$0 | .250 | \$7,316 |
| Library | \$29,264,190 | 1.000 | \$29,264 | 0.000 | \$0 | | 0.000 | \$0 | 1.000 | \$29,264 |
| TOTAL | \$29,264,190 | 24.733 | \$723,791 | 0.000 | \$0 | | 0.000 | \$0 | 24.733 | \$723,791 |
| CITIES AND TOWNS | | | | | | | | | | |
| Antonito | \$1,747,570 | 17.934 | \$31,341 | 0.000 | \$0 | | 0.000 | \$0 | 17.934 | \$31,341 |
| La Jara | \$2,488,680 | 18.900 | \$47,036 | 0.000 | \$0 | | 0.000 | \$0 | 18.900 | \$47,036 |
| Manassa | \$1,356,170 | 17.842 | \$24,197 | 0.000 | \$0 | | 0.000 | \$0 | 17.842 | \$24,197 |
| Romero | \$431,220 | 9.631 | \$4,153 | 0.000 | \$0 | | 0.000 | \$0 | 9.631 | \$4,153 |
| Sanford | \$918,790 | 7.904 | \$7,262 | 0.000 | \$0 | | 0.000 | \$0 | 7.904 | \$7,262 |
| TOTAL | \$6,942,430 | XXX | \$113,989 | XXX | \$0 | | XXX | \$0 | XXX | \$113,989 |

| | ASSESSED VALUATION | GENERAL OPERATING TEMPORARY TAX CREDIT LEVY | REVENUE | LEVY | BOND REDEMPTION CONTRACTUAL OBLIGATION REVENUE DATE | TERM LEVY | CAPITAL/SPECIAL ABATEMENT REVENUE | LEVY | REVENUE | TOTAL REVENUE |
|---|--------------------|---|-----------|-------|---|-----------|-----------------------------------|------|---------|---------------|
| LOCAL IMPROVEMENT AND SERVICE DISTRICTS | | | | | | | | | | |
| FIRE DISTRICTS | | | | | | | | | | |
| Central Conejos Fire Prot | \$3,229,720 | 4.905 | \$15,842 | 1.023 | \$3,304 | | 0.000 | \$0 | 5.928 | \$19,146 |
| Northeast Conejos County Fire Prot | \$2,935,840 | 7.022 | \$20,615 | 0.000 | \$0 | | 0.000 | \$0 | 7.022 | \$20,615 |
| Northwest Conejos Cty Fire Prot | \$10,542,040 | 6.000 | \$63,252 | 0.000 | \$0 | | 0.000 | \$0 | 6.000 | \$63,252 |
| South Conejos Fire Prot | \$9,111,590 | 4.055 | \$36,947 | 0.000 | \$0 | | 0.000 | \$0 | 4.055 | \$36,947 |
| TOTAL | \$25,819,190 | XXX | \$136,657 | XXX | \$3,304 | | XXX | \$0 | XXX | \$139,961 |

CERTIFICATION OF LEVIES AND REVENUES
As of January 1, 1997

Conejos County

| | ASSESSED VALUATION | GENERAL OPERATING | | BOND REDEMPTION | | CAPITAL/SPECIAL ABATEMENT | | TOTAL |
|------------------------------------|---------------------|---------------------------|-----------------|------------------------|-----------------|---------------------------|------------|----------------------|
| | | TEMPORARY TAX CREDIT LEVY | REVENUE | CONTRACTUAL OBLIGATION | REVENUE | TERM LEVY | REVENUE | |
| CEMETERY DISTRICTS | | | | | | | | |
| Capulin Cemetery | \$1,348,570 | 1.477 | \$1,992 | 0.000 | \$0 | 0.000 | \$0 | 1.477 \$1,992 |
| La Jara Cemetery | \$6,602,360 | 1.052 | \$6,946 | 0.000 | \$0 | 0.000 | \$0 | 1.052 \$6,946 |
| Los Cerritos Cemetery | \$4,994,350 | 2.000 | \$9,989 | 0.000 | \$0 | 0.000 | \$0 | 2.000 \$9,989 |
| Manassa-Romero Cemetery | \$4,404,090 | 1.554 | \$6,844 | 0.000 | \$0 | 0.000 | \$0 | 1.554 \$6,844 |
| Sanford Cemetery | \$3,679,340 | 2.000 | \$7,359 | 0.000 | \$0 | 0.000 | \$0 | 2.000 \$7,359 |
| TOTAL | \$21,028,710 | XXX | \$33,129 | XXX | \$0 | XXX | \$0 | XXX \$33,129 |
| WATER CONSERVANCY DISTRICTS | | | | | | | | |
| Alamosa-La Jara Water Cons | \$4,866,360 | 1.142 | \$5,557 | 0.000 | \$0 | 0.000 | \$0 | 1.142 \$5,557 |
| Conejos Water Conservancy | \$14,242,490 | 4.238 | \$60,360 | 3.990 | \$56,828 | 0.000 | \$0 | 8.228 \$117,187 |
| TOTAL | \$19,108,850 | XXX | \$65,917 | XXX | \$56,828 | XXX | \$0 | XXX \$122,745 |
| OTHER DISTRICTS | | | | | | | | |
| Conejos County Hospital | \$29,264,190 | 4.932 | \$144,331 | 0.000 | \$0 | 0.000 | \$0 | 4.932 \$144,331 |
| TOTAL | | 0.000 | \$0 | 0.000 | \$0 | 0.000 | \$0 | \$0 |

| | | | | | | | | | |
|--|----------------------|------------|------------------|------------|-----------------|------------|------------|------------|------------------|
| Conejos County, Weed Control | \$5,097,620 | 1,422 | \$7,249 | 0.000 | \$0 | 0.000 | \$0 | 1,422 | \$7,249 |
| Rio Grande Water Conservation | \$29,264,190 | 2,488 | \$72,809 | 0.000 | \$0 | 0.000 | \$0 | 2,488 | \$72,809 |
| TOTAL | \$63,626,000 | XXX | \$224,389 | XXX | \$0 | XXX | \$0 | XXX | \$224,389 |
| TOTAL LOCAL IMPROVEMENT AND SERVICE DISTRICTS | \$129,582,750 | XXX | \$460,092 | XXX | \$60,132 | XXX | \$0 | XXX | \$520,224 |

SUMMARY OF LEVIES AND REVENUES

| TYPE OF LEVY | ASSESSED VALUATION | GENERAL OPERATING | | | BOND REDEMPTION | | OVERRIDES | | TOTAL REVENUES |
|--------------------------------------|---------------------|-------------------------|--------------------------------|------------|--------------------------------|------------------------|----------------|--------------------|----------------|
| | | TEMP TAX CREDIT REVENUE | CONTRACTUAL OBLIGATION REVENUE | REVENUE | CONTRACTUAL OBLIGATION REVENUE | TRANSPORTATION REVENUE | OTHER* REVENUE | | |
| SCHOOLS | | | | | | | | | |
| Districts | \$29,264,190 | \$957,928 | \$116,138 | \$0 | \$185,126 | \$0 | \$8,569 | \$1,267,761 | |
| LOCAL GOVERNMENT | | | | | | | | | |
| Counties | \$29,264,190 | \$723,791 | \$0 | \$0 | //////// | \$0 | \$0 | \$723,791 | |
| Cities and Towns | \$6,942,430 | \$113,989 | \$0 | \$0 | //////// | \$0 | \$0 | \$113,989 | |
| Local Improv. & Service | \$129,582,750 | \$460,092 | \$60,132 | \$0 | //////// | \$0 | \$0 | \$520,224 | |
| Sub-Total Local Gov't | XXX | \$1,297,872 | \$60,132 | \$0 | //////// | \$0 | \$0 | \$1,358,004 | |
| TOTAL VALUATION & REVENUE | \$29,264,190 | \$2,255,800 | \$176,269 | \$0 | \$185,126 | \$0 | \$8,569 | \$2,625,765 | |

* See detail for specific fund type and name.

CERTIFICATION OF LEVIES AND REVENUES
As of January 1, 1997

Costilla County

| District Number and Name | ASSESSED VALUATION | GENERAL FUND | | BOND REDEMPTION | | OVERRIDES | | ADA-ASBESTOS/SPECIAL* | | TOTAL REVENUE | |
|-----------------------------|-----------------------|------------------------------|-------------|---------------------------------|-----------|------------------------|---------|-----------------------|---------|------------------|-------------|
| | | TEMPORARY TAX CREDIT LEVY | REVENUE | CONTRACTUAL OBLIGATION- LEVY | REVENUE | TRANSPORTATION LEVY | REVENUE | ABATEMENT LEVY | REVENUE | | |
| SCHOOL DISTRICTS | | | | | | | | | | | |
| 640 | \$30,784,910 | 28.469 | \$876,416 | 0.000 | \$0 | 0.000 | \$0 | 0.000 | \$0 | 28.473 | \$876,548 |
| Centennial R 1 | | 0.000 | \$0 | 0.000 | \$0 | .004 | \$123 | | | | |
| 740 | \$32,594,970 | 40.250 | \$1,311,948 | 9.790 | \$319,105 | 0.000 | \$0 | 0.000 | \$0 | 50.051 | \$1,631,411 |
| Sierra Grande R 30 | | 0.000 | \$0 | 0.000 | \$0 | 0.000 | \$0 | .011 | \$359 | | |
| TOTAL | \$63,379,880 | XXX | \$2,188,363 | XXX | \$319,105 | XXX | \$0 | XXX | \$0 | XXX | \$2,507,959 |
| | | XXX | \$0 | XXX | \$0 | XXX | \$9 | XXX | \$482 | | |

| LOCAL GOVERNMENT COUNTY PURPOSES | ASSESSED VALUATION | GENERAL OPERATING | | BOND REDEMPTION | | CAPITAL/SPECIAL* | | TOTAL REVENUE | |
|-------------------------------------|-----------------------|------------------------------|-------------|---------------------------------|---------|-------------------|---------|------------------|-------------|
| | | TEMPORARY TAX CREDIT LEVY | REVENUE | CONTRACTUAL OBLIGATION- LEVY | REVENUE | ABATEMENT LEVY | REVENUE | | |
| General | \$63,379,880 | 15.158 | \$960,712 | 0.000 | \$0 | 0.000 | \$0 | 15.158 | \$960,712 |
| Road And Bridge | \$63,379,880 | 0.000 | \$0 | 0.000 | \$0 | 0.000 | \$0 | | |
| Public Welfare | \$63,379,880 | .230 | \$14,577 | 0.000 | \$0 | 0.000 | \$0 | .230 | \$14,577 |
| Library | \$63,379,880 | 0.000 | \$0 | 0.000 | \$0 | 0.000 | \$0 | | |
| TOTAL | \$63,379,880 | 2.725 | \$172,710 | 0.000 | \$0 | 0.000 | \$0 | 2.725 | \$172,710 |
| | | 0.000 | \$0 | 0.000 | \$0 | 0.000 | \$0 | | |
| | | .500 | \$31,690 | 0.000 | \$0 | 0.000 | \$0 | .500 | \$31,690 |
| | | 0.000 | \$0 | 0.000 | \$0 | 0.000 | \$0 | | |
| TOTAL | \$63,379,880 | 18.613 | \$1,179,690 | 0.000 | \$0 | 0.000 | \$0 | 18.613 | \$1,179,690 |
| | | 0.000 | \$0 | 0.000 | \$0 | 0.000 | \$0 | | |

| CITIES AND TOWNS | ASSESSED VALUATION | GENERAL OPERATING | | | BOND REDEMPTION | | | CAPITAL/SPECIAL* | | | TOTAL |
|--|----------------------|----------------------|------------------|------------|------------------------|---------|------------|------------------|------------|------------------|-------|
| | | TEMPORARY TAX CREDIT | REVENUE | LEVY | CONTRACTUAL OBLIGATION | REVENUE | DATE | ABATEMENT | REVENUE | LEVY | |
| | | LEVY | REVENUE | LEVY | REVENUE | DATE | REVENUE | LEVY | REVENUE | LEVY | |
| CITIES AND TOWNS | | | | | | | | | | | |
| Blanca | \$1,361,900 | 15.833 | \$21,563 | 0.000 | \$0 | | 0.000 | \$0 | 15.833 | \$21,563 | |
| | | 0.000 | \$0 | 0.000 | \$0 | | 0.000 | \$0 | | | |
| San Luis | \$1,031,480 | 25.323 | \$26,120 | 0.000 | \$0 | | 0.000 | \$0 | 25.323 | \$26,120 | |
| | | 0.000 | \$0 | 0.000 | \$0 | | 0.000 | \$0 | | | |
| TOTAL | \$2,393,380 | XXX | \$47,683 | XXX | \$0 | | XXX | \$0 | XXX | \$47,683 | |
| | | XXX | \$0 | XXX | \$0 | | XXX | \$0 | | | |
| LOCAL IMPROVEMENT AND SERVICE DISTRICTS | | | | | | | | | | | |
| WATER & SANITATION DISTRICTS | | | | | | | | | | | |
| Fort Garland Water & San | \$1,060,600 | 9.224 | \$9,783 | 0.000 | \$0 | | 0.000 | \$0 | 9.224 | \$9,783 | |
| | | 0.000 | \$0 | 0.000 | \$0 | | 0.000 | \$0 | | | |
| San Luis Water & San | \$1,031,480 | 2.377 | \$2,452 | 0.000 | \$0 | | 0.000 | \$0 | 2.377 | \$2,452 | |
| | | 0.000 | \$0 | 0.000 | \$0 | | 0.000 | \$0 | | | |
| TOTAL | \$2,092,080 | XXX | \$12,235 | XXX | \$0 | | XXX | \$0 | XXX | \$12,235 | |
| | | XXX | \$0 | XXX | \$0 | | XXX | \$0 | | | |
| OTHER DISTRICTS | | | | | | | | | | | |
| Blanca/Ft Garland Metro | \$32,594,970 | 5.370 | \$175,035 | 0.000 | \$0 | | 0.000 | \$0 | 5.370 | \$175,035 | |
| | | 0.000 | \$0 | 0.000 | \$0 | | 0.000 | \$0 | | | |
| Costilla County Conservancy | \$22,056,710 | 3.193 | \$70,427 | 0.000 | \$0 | | 0.000 | \$0 | 3.193 | \$70,427 | |
| | | 0.000 | \$0 | 0.000 | \$0 | | 0.000 | \$0 | | | |
| Costilla County Fire Prot | \$62,017,980 | 1.551 | \$96,190 | 0.000 | \$0 | | 0.000 | \$0 | 1.551 | \$96,190 | |
| | | 0.000 | \$0 | 0.000 | \$0 | | 0.000 | \$0 | | | |
| Spanish Peaks/Purgatoire River Soil Cons [1] | \$39,660 | .500 | \$20 | 0.000 | \$0 | | 0.000 | \$0 | .500 | \$20 | |
| | | 0.000 | \$0 | 0.000 | \$0 | | 0.000 | \$0 | | | |
| Trinchera Water Conservancy | \$32,185,270 | .631 | \$20,309 | 0.000 | \$0 | | 0.000 | \$0 | .631 | \$20,309 | |
| | | 0.000 | \$0 | 0.000 | \$0 | | 0.000 | \$0 | | | |
| TOTAL | \$148,894,590 | XXX | \$361,981 | XXX | \$0 | | XXX | \$0 | XXX | \$361,981 | |
| | | XXX | \$0 | XXX | \$0 | | XXX | \$0 | | | |
| TOTAL LOCAL IMPROVEMENT AND SERVICE DISTRICTS | \$150,986,670 | XXX | \$374,215 | XXX | \$0 | | XXX | \$0 | XXX | \$374,215 | |
| | | XXX | \$0 | XXX | \$0 | | XXX | \$0 | | | |

[1] Soil districts consolidated 6/18/96


CERTIFICATION OF LEVIES AND REVENUES
As of January 1, 1997

Costilla County

SUMMARY OF LEVIES AND REVENUES

| TYPE OF LEVY | ASSESSED VALUATION | GENERAL OPERATING TEMP TAX CREDIT REVENUE | BOND REDEMPTION CONTRACTUAL OBLIGATION REVENUE | OVERRIDES TRANSPORTATION REVENUE | OTHER* REVENUE | TOTAL REVENUES |
|---------------------------|--------------------|---|--|----------------------------------|----------------|----------------|
| SCHOOLS | | | | | | |
| Districts | \$63,379,880 | \$2,188,363 | \$319,105 | \$0 | \$482 | \$2,507,959 |
| | | \$0 | \$0 | \$9 | | |
| LOCAL GOVERNMENT | | | | | | |
| Counties | \$63,379,880 | \$1,179,690 | \$0 | //////// | \$0 | \$1,179,690 |
| | | \$0 | \$0 | //////// | | |
| Cities and Towns | \$2,393,380 | \$47,683 | \$0 | //////// | \$0 | \$47,683 |
| | | \$0 | \$0 | //////// | | |
| Local Improv. & Service | \$150,986,670 | \$374,215 | \$0 | //////// | \$0 | \$374,215 |
| | | \$0 | \$0 | //////// | | |
| Sub-Total Local Gov't | XXX | \$1,601,588 | \$0 | //////// | \$0 | \$1,601,588 |
| | | \$0 | \$0 | //////// | | |
| TOTAL VALUATION & REVENUE | \$63,379,880 | \$3,789,951 | \$319,105 | \$0 | \$482 | \$4,109,547 |
| | | \$0 | \$0 | \$9 | | |

* See detail for specific fund type and name.



CERTIFICATION OF LEVIES AND REVENUES
As of January 1, 1997

Crowley County

| District Number and Name | ASSESSED VALUATION | GENERAL FUND | | BOND REDEMPTION | | OVERRIDES | | ADA-ASBESTOS/SPECIAL* | | TOTAL REVENUE | |
|-----------------------------|-----------------------|------------------------------|------------------|--------------------------------|------------|------------------------|------------|-----------------------|----------------|------------------|-----------|
| | | TEMPORARY TAX CREDIT LEVY | REVENUE | CONTRACTUAL OBLIGATION LEVY | REVENUE | TRANSPORTATION LEVY | REVENUE | ABATEMENT LEVY | REVENUE | | |
| SCHOOL DISTRICTS | | | | | | | | | | | |
| 771 (1) | \$13,119,630 | 40.080 | \$525,835 | 0.000 | \$0 | 0.000 | \$0 | 0.000 | \$0 | 40.780 | \$535,019 |
| Crowley County RE 1 J | | 0.000 | \$0 | 0.000 | \$0 | 0.000 | \$0 | .700 | \$9,184 | | |
| 2542 (2) | \$389,630 | 35.383 | \$13,786 | 0.000 | \$0 | 0.000 | \$0 | 0.000 | \$0 | 35.912 | \$13,992 |
| Manzanola 3 J | | 0.000 | \$0 | 0.000 | \$0 | 0.000 | \$0 | .529 | \$206 | | |
| 2552 (3) (4) | \$1,096,710 | 38.504 | \$42,228 | 0.000 | \$0 | 0.000 | \$0 | 0.000 | \$0 | 38.836 | \$42,592 |
| Fowler R 4 J | | 0.000 | \$0 | 0.000 | \$0 | 0.000 | \$0 | .332 | \$364 | | |
| TOTAL | \$14,605,970 | XXX :XXX | \$581,849 \$0 | XXX XXX | \$0 \$0 | XXX XXX | \$0 \$0 | XXX XXX | \$0 \$9,754 | XXX XXX | \$591,603 |

(1) 0772 - Lincoln

(2) 2541 - Otero

(3) 2551 - Otero

(4) 2553 - Pueblo

| LOCAL GOVERNMENT COUNTY PURPOSES | ASSESSED VALUATION | GENERAL OPERATING | | BOND REDEMPTION | | CAPITAL/SPECIAL* | | TOTAL REVENUE | |
|-------------------------------------|-----------------------|------------------------------|------------------|--------------------------------|------------|-------------------|------------|------------------|-----------|
| | | TEMPORARY TAX CREDIT LEVY | REVENUE | CONTRACTUAL OBLIGATION LEVY | REVENUE | ABATEMENT LEVY | REVENUE | | |
| General | \$14,605,970 | 29.706 | \$433,885 | 0.000 | \$0 | 0.000 | \$0 | 29.706 | \$433,885 |
| Road And Bridge | \$14,605,970 | 8.000 | \$116,848 | 0.000 | \$0 | 0.000 | \$0 | 8.000 | \$116,848 |
| Public Welfare | \$14,605,970 | 2.940 | \$42,942 | 0.000 | \$0 | 0.000 | \$0 | 2.940 | \$42,942 |
| Contingent Fund | \$14,605,970 | .235 | \$3,432 | 0.000 | \$0 | 0.000 | \$0 | .235 | \$3,432 |
| Fire | \$14,605,970 | 1.200 | \$17,527 | 0.000 | \$0 | 0.000 | \$0 | 1.200 | \$17,527 |
| TOTAL | \$14,605,970 | 42.081 0.000 | \$614,634 \$0 | 0.000 0.000 | \$0 \$0 | 0.000 0.000 | \$0 \$0 | 42.081 0.000 | \$614,634 |

CITIES AND TOWNS

| | ASSESSED VALUATION | GENERAL OPERATING TEMPORARY TAX CREDIT LEVY | REVENUE | GENERAL OPERATING TEMPORARY TAX CREDIT LEVY | REVENUE | BOND REDEMPTION CONTRACTUAL OBLIGATION REVENUE DATE | REVENUE | REVENUE | REVENUE | REVENUE | REVENUE | TOTAL REVENUE |
|---------------|--------------------|---|----------|---|---------|---|---------|---------|---------|---------|----------|---------------|
| Crowley | \$320,420 | 19.200 | \$6,152 | 0.000 | \$0 | \$0 | 0.000 | \$0 | 0.000 | 19.200 | \$6,152 | |
| Olney Springs | \$497,680 | 11.552 | \$5,749 | 0.000 | \$0 | \$0 | 0.000 | \$0 | 0.000 | 11.552 | \$5,749 | |
| Ordway | \$2,432,020 | 26.698 | \$64,930 | 0.000 | \$0 | \$0 | 0.000 | \$0 | 0.000 | 26.698 | \$64,930 | |
| Sugar City | \$555,100 | 20.321 | \$11,280 | 0.000 | \$0 | \$0 | 0.000 | \$0 | 0.000 | 20.321 | \$11,280 | |
| TOTAL | \$3,805,220 | XXX | \$88,112 | XXX | \$0 | \$0 | XXX | \$0 | XXX | XXX | \$88,112 | |

GENERAL OPERATING TEMPORARY TAX CREDIT LEVY

| | REVENUE | REVENUE | REVENUE | REVENUE | REVENUE | REVENUE | REVENUE | REVENUE |
|--|----------|---------|---------|---------|---------|---------|---------|---------|
| | \$88,112 | \$0 | \$0 | \$0 | \$0 | \$0 | \$0 | \$0 |

LOCAL IMPROVEMENT AND SERVICE DISTRICTS

| | ASSESSED VALUATION | GENERAL OPERATING TEMPORARY TAX CREDIT LEVY | REVENUE | BOND REDEMPTION CONTRACTUAL OBLIGATION REVENUE DATE | REVENUE | REVENUE | REVENUE | REVENUE | REVENUE | REVENUE | REVENUE | TOTAL REVENUE |
|--------------------------------|--------------------|---|----------|---|---------|---------|---------|---------|---------|---------|----------|---------------|
| Fowler Rural Fire Prot | \$592,180 | 4.273 | \$2,530 | 0.000 | \$0 | \$0 | 0.000 | \$0 | 0.000 | 4.273 | \$2,530 | |
| Southeastern Colorado Water Co | \$10,499,020 | .969 | \$10,174 | 0.000 | \$0 | \$0 | 0.000 | \$0 | 0.000 | .954 | \$10,016 | |
| | | (.022) | (\$231) | 0.000 | \$0 | \$0 | .007 | \$73 | | | | |
| TOTAL | \$11,091,200 | XXX | \$12,704 | XXX | \$0 | \$0 | XXX | \$0 | XXX | XXX | \$12,546 | |

BOND REDEMPTION CONTRACTUAL OBLIGATION REVENUE DATE

| | REVENUE | REVENUE | REVENUE | REVENUE | REVENUE | REVENUE | REVENUE | REVENUE |
|--|----------|---------|---------|---------|---------|---------|---------|---------|
| | \$12,704 | (\$231) | | | | | | |

CAPITAL/SPECIAL ABATEMENT

| | LEVY | REVENUE | LEVY | REVENUE | LEVY | REVENUE | LEVY | REVENUE |
|--|------|---------|------|---------|------|---------|------|---------|
| | XXX | \$0 | XXX | \$0 | XXX | \$0 | XXX | \$73 |


CERTIFICATION OF LEVIES AND REVENUES
As of January 1, 1997

Crowley County

SUMMARY OF LEVIES AND REVENUES

| TYPE OF LEVY | ASSESSED VALUATION | GENERAL OPERATING TEMP TAX CREDIT REVENUE | BOND REDEMPTION CONTRACTUAL OBLIGATION REVENUE | OVERRIDES TRANSPORTATION REVENUE | OTHER* REVENUE | TOTAL REVENUES |
|---------------------------|--------------------|---|--|----------------------------------|----------------|----------------|
| SCHOOLS | | | | | | |
| Districts | \$14,605,970 | \$581,849 | \$0 | \$0 | \$9,754 | \$591,603 |
| | | \$0 | \$0 | \$0 | | |
| LOCAL GOVERNMENT | | | | | | |
| Counties | \$14,605,970 | \$614,634 | \$0 | //////// | \$0 | \$614,634 |
| | | \$0 | \$0 | //////// | | |
| Cities and Towns | \$3,805,220 | \$88,112 | \$0 | //////// | \$0 | \$88,112 |
| | | \$0 | \$0 | //////// | | |
| Local Improv. & Service | \$11,091,200 | \$12,704 | \$0 | //////// | \$73 | \$12,546 |
| | | (\$231) | \$0 | //////// | | |
| Sub-Total Local Gov't | XXX | \$715,449 | \$0 | //////// | \$73 | \$715,292 |
| | | (\$231) | \$0 | //////// | | |
| TOTAL VALUATION & REVENUE | \$14,605,970 | \$1,297,298 | \$0 | \$0 | \$9,827 | \$1,306,895 |
| | | (\$231) | \$0 | \$0 | | |

* See detail for specific fund type and name.



CERTIFICATION OF LEVIES AND REVENUES
As of January 1, 1997

Custer County

| District Number and Name | ASSESSED VALUATION | GENERAL FUND | | BOND REDEMPTION | | OVERRIDES | | ADA-ASBESTOS/SPECIAL* | | TOTAL REVENUE |
|-----------------------------|-----------------------|------------------------------|--------------------|--------------------------------|------------|----------------|------------|-----------------------|----------------|--------------------|
| | | TEMPORARY TAX CREDIT LEVY | REVENUE | CONTRACTUAL OBLIGATION LEVY | REVENUE | TRANSPORTATION | REVENUE | ABATEMENT | REVENUE | |
| SCHOOL DISTRICTS | | | | | | | | | | |
| 860 | \$38,734,290 | 36.906 | \$1,429,528 | 0.000 | \$0 | 0.000 | \$0 | 0.000 | \$0 | \$1,433,711 |
| Custer County C 1 | | 0.000 | \$0 | 0.000 | \$0 | 0.000 | \$0 | .108 | \$4,183 | |
| 1152 (1) (2) | \$1,699,420 | 40.080 | \$68,113 | 0.000 | \$0 | 0.000 | \$0 | 0.000 | \$0 | \$68,591 |
| Fremont Cty/Florence RE 2 J | | 0.000 | \$0 | 0.000 | \$0 | 0.000 | \$0 | .164 | \$279 | |
| TOTAL | \$40,433,710 | XXX XXX | \$1,497,640 \$0 | XXX XXX | \$0 \$0 | XXX XXX | \$0 \$0 | XXX XXX | \$0 \$4,462 | XXX \$1,502,102 |

(1) 1151 - Fremont (2) 1153 - El Paso

| District Number and Name | ASSESSED VALUATION | GENERAL OPERATING | | BOND REDEMPTION | | CAPITAL/SPECIAL* | | TOTAL REVENUE |
|-------------------------------------|-----------------------|--|------------------------------------|----------------------------------|--------------------------|----------------------------------|--------------------------|------------------------------------|
| | | TEMPORARY TAX CREDIT LEVY | REVENUE | CONTRACTUAL OBLIGATION LEVY | REVENUE | ABATEMENT | REVENUE | |
| LOCAL GOVERNMENT COUNTY PURPOSES | | | | | | | | |
| General | \$40,433,710 | 10.245 | \$414,243 | 0.000 | \$0 | 0.000 | \$0 | \$414,243 |
| Road And Bridge | \$40,433,710 | 0.000 | \$0 | 0.000 | \$0 | 0.000 | \$0 | \$0 |
| Public Welfare | \$40,433,710 | 1.500 | \$60,651 | 0.000 | \$0 | 0.000 | \$0 | \$60,651 |
| Self-Insurance | \$40,433,710 | 0.000 | \$0 | 0.000 | \$0 | 0.000 | \$0 | \$0 |
| Emergency Service | \$40,433,710 | 1.000 | \$40,434 | 0.000 | \$0 | 0.000 | \$0 | \$40,434 |
| TOTAL | \$40,433,710 | 0.000 .500 0.000 2.000 0.000 | \$20,217 \$0 \$80,867 \$0 | 0.000 0.000 0.000 0.000 | \$0 \$0 \$0 \$0 | 0.000 0.000 0.000 0.000 | \$0 \$0 \$0 \$0 | \$20,217 \$0 \$80,867 \$0 |

CITIES AND TOWNS

| | ASSESSED VALUATION | GENERAL OPERATING TEMPORARY TAX CREDIT LEVY | REVENUE | BOND REDEMPTION CONTRACTUAL OBLIGATION REVENUE DATE | TERM | CAPITAL/SPECIAL* ABATEMENT LEVY | REVENUE | TOTAL REVENUE |
|--------------|--------------------|---|----------|---|------|---------------------------------|---------|---------------|
| Silver Cliff | \$2,575,900 | 3.328 | \$8,573 | \$0 | | 0.000 | \$0 | \$8,573 |
| Westcliffe | \$4,566,590 | 4.546 | \$20,760 | \$0 | | 0.000 | \$0 | \$20,760 |
| TOTAL | \$7,142,490 | XXX | \$29,332 | \$0 | | XXX | \$0 | \$29,332 |

LOCAL IMPROVEMENT AND SERVICE DISTRICTS

| | ASSESSED VALUATION | GENERAL OPERATING TEMPORARY TAX CREDIT LEVY | REVENUE | BOND REDEMPTION CONTRACTUAL OBLIGATION REVENUE DATE | TERM | CAPITAL/SPECIAL* ABATEMENT LEVY | REVENUE | TOTAL REVENUE |
|-----------------------------|--------------------|---|-----------|---|------|---------------------------------|---------|---------------|
| Round Mountain Water & San | \$6,739,190 | 2.820 | \$19,005 | \$0 | | 0.000 | \$0 | \$19,005 |
| Upper Arkansas Water Cons | \$40,433,710 | .478 | \$19,327 | \$0 | | 0.000 | \$0 | \$19,327 |
| W. Custer Cty Library | \$36,845,890 | 1.101 | \$40,567 | \$0 | | 0.000 | \$0 | \$40,567 |
| West Custer County Hospital | \$36,845,890 | 2.902 | \$106,927 | \$0 | | 0.000 | \$0 | \$106,927 |
| Wet Mountain Fire Prot | \$36,845,890 | 3.796 | \$139,867 | \$1,695 | | 0.000 | \$0 | \$141,562 |
| TOTAL | \$157,710,570 | XXX | \$325,693 | \$1,695 | | XXX | \$0 | \$327,388 |


CERTIFICATION OF LEVIES AND REVENUES
As of January 1, 1997

Custer County

SUMMARY OF LEVIES AND REVENUES

| TYPE OF LEVY | ASSESSED VALUATION | GENERAL OPERATING | | | | BOND REDEMPTION | | OVERRIDES | | OTHER* REVENUE | TOTAL REVENUES |
|---------------------------|--------------------|-------------------------|--------------------------------|--------------------------------|------------------------|------------------------|------------------------|-----------|---------|----------------|----------------|
| | | TEMP TAX CREDIT REVENUE | CONTRACTUAL OBLIGATION REVENUE | CONTRACTUAL OBLIGATION REVENUE | TRANSPORTATION REVENUE | TRANSPORTATION REVENUE | TRANSPORTATION REVENUE | | | | |
| SCHOOLS | | | | | | | | | | | |
| Districts | \$40,433,710 | \$1,497,640 | \$0 | \$0 | \$0 | \$0 | \$0 | \$0 | \$4,462 | \$1,502,102 | |
| LOCAL GOVERNMENT | | | | | | | | | | | |
| Counties | \$40,433,710 | \$616,412 | \$0 | \$0 | ////// | ////// | ////// | ////// | \$0 | \$616,412 | |
| Cities and Towns | \$7,142,490 | \$29,332 | \$0 | \$0 | ////// | ////// | ////// | ////// | \$0 | \$29,332 | |
| Local Improv. & Service | \$157,710,570 | \$325,693 | \$1,695 | \$0 | ////// | ////// | ////// | ////// | \$0 | \$327,388 | |
| Sub-Total Local Gov't | XXX | \$971,437 | \$1,695 | \$0 | ////// | ////// | ////// | ////// | \$0 | \$973,132 | |
| TOTAL VALUATION & REVENUE | \$40,433,710 | \$2,469,078 | \$1,695 | \$0 | \$0 | \$0 | \$0 | \$0 | \$4,462 | \$2,475,235 | |

* See detail for specific fund type and name.



CERTIFICATION OF LEVIES AND REVENUES
As of January 1, 1997

Delta County

| District Number and Name | ASSESSED VALUATION | GENERAL FUND | | BOND REDEMPTION | | OVERRIDES | | ADA-ASBESTOS/SPECIAL* | | TOTAL REVENUE |
|--|-----------------------|-------------------|-----------------------|---------------------|-----------------------|------------------------|---------|-----------------------|---------|------------------|
| | | TEMPORARY LEVY | TAX CREDIT REVENUE | CONTRACTUAL LEVY | OBLIGATION REVENUE | TRANSPORTATION LEVY | REVENUE | ABATEMENT LEVY | REVENUE | |
| SCHOOL DISTRICTS | | | | | | | | | | |
| 871 (1) (2) (3) Delta County/Maher 50 J | \$110,966,020 | 35.546 | \$3,944,398 | 8.125 | \$901,599 | 0.000 | \$0 | 0.000 | \$0 | \$4,852,544 |
| | | 0.000 | \$0 | 0.000 | \$0 | 0.000 | \$0 | .059 | \$6,547 | |

(1) 0872 - Gunnison (2) 0873 - Mesa (3) 0874 - Montrose

| LOCAL GOVERNMENT COUNTY PURPOSES | ASSESSED VALUATION | GENERAL OPERATING | | BOND REDEMPTION | | CAPITAL/SPECIAL* | | TOTAL REVENUE |
|-------------------------------------|-----------------------|-------------------|-----------------------|---------------------|-----------------------|-------------------|---------|------------------|
| | | TEMPORARY LEVY | TAX CREDIT REVENUE | CONTRACTUAL LEVY | OBLIGATION REVENUE | ABATEMENT LEVY | REVENUE | |
| General | \$110,966,020 | 12.516 | \$1,388,851 | 0.000 | \$0 | 0.000 | \$0 | \$1,295,417 |
| Road And Bridge | \$110,966,020 | (.874) | (\$96,984) | 0.000 | \$0 | .032 | \$3,551 | \$289,621 |
| Public Welfare | \$110,966,020 | 2.610 | \$289,621 | 0.000 | \$0 | 0.000 | \$0 | \$289,621 |
| Contingent Fund | \$110,966,020 | 0.000 | \$0 | 0.000 | \$0 | 0.000 | \$0 | \$249,674 |
| Tv Translator | \$110,966,020 | 2.250 | \$249,674 | 0.000 | \$0 | 0.000 | \$0 | \$249,674 |
| | | 0.000 | \$0 | 0.000 | \$0 | 0.000 | \$0 | \$42,278 |
| | | .381 | \$42,278 | 0.000 | \$0 | 0.000 | \$0 | \$42,278 |
| | | 0.000 | \$0 | 0.000 | \$0 | 0.000 | \$0 | \$33,290 |
| | | .300 | \$33,290 | 0.000 | \$0 | 0.000 | \$0 | \$33,290 |
| | | 0.000 | \$0 | 0.000 | \$0 | 0.000 | \$0 | \$0 |
| TOTAL | \$110,966,020 | 18.057 | \$2,003,713 | 0.000 | \$0 | 0.000 | \$0 | \$1,910,280 |
| | | (.874) | (\$96,984) | 0.000 | \$0 | .032 | \$3,551 | |

CITIES AND TOWNS

| | | | | | | | | | |
|-----------|--------------|--------|-----------|-------|-----|-------|-----|--------|----------|
| Cedarvale | \$7,495,790 | 7.980 | \$59,816 | 0.000 | \$0 | 0.000 | \$0 | 7.403 | \$55,491 |
| Crawford | \$1,032,050 | (.577) | (\$4,325) | 0.000 | \$0 | 0.000 | \$0 | 6.361 | \$6,565 |
| Delta | \$21,698,010 | 0.000 | \$0 | 0.000 | \$0 | 0.000 | \$0 | 0.000 | \$0 |
| Hotchkiss | \$3,331,260 | 0.000 | \$0 | 0.000 | \$0 | 0.000 | \$0 | 0.000 | \$0 |
| | | 10.260 | \$34,179 | 0.000 | \$0 | 0.000 | \$0 | 10.260 | \$34,179 |
| | | 0.000 | \$0 | 0.000 | \$0 | 0.000 | \$0 | 0.000 | \$0 |

| | ASSESSED VALUATION | GENERAL OPERATING TEMPORARY TAX CREDIT LEVY | REVENUE | LEVY | BOND REDEMPTION CONTRACTUAL OBLIGATION REVENUE DATE | TERM | LEVY | REVENUE | CAPITAL/SPECIAL* ABATEMENT | LEVY | REVENUE | TOTAL |
|--------------|---------------------|---|------------------|------------|---|------|------------|------------|----------------------------|------|------------|------------|
| Orchard City | \$9,283,200 | 0.000 | \$0 | 0.000 | \$0 | | 0.000 | \$0 | 0.000 | | \$0 | 0.000 |
| | | 0.000 | \$0 | 0.000 | \$0 | | 0.000 | \$0 | 0.000 | | \$0 | 0.000 |
| Paonia | \$5,717,270 | 10.210 | \$58,373 | 0.000 | \$0 | | 0.000 | \$0 | 0.000 | | \$0 | 10.210 |
| | | 0.000 | \$0 | 0.000 | \$0 | | 0.000 | \$0 | 0.000 | | \$0 | 0.000 |
| TOTAL | \$48,557,580 | XXX | \$158,933 | XXX | \$0 | | XXX | \$0 | XXX | | \$0 | XXX |
| | | XXX | (\$4,325) | XXX | \$0 | | XXX | \$0 | XXX | | \$0 | XXX |

LOCAL IMPROVEMENT AND SERVICE DISTRICTS

| METROPOLITAN DISTRICTS | ASSESSED VALUATION | GENERAL OPERATING TEMPORARY TAX CREDIT LEVY | REVENUE | LEVY | BOND REDEMPTION CONTRACTUAL OBLIGATION REVENUE DATE | TERM | LEVY | REVENUE | CAPITAL/SPECIAL* ABATEMENT | LEVY | REVENUE | TOTAL |
|-------------------------------|---------------------|---|------------------|------------|---|------|------------|------------|----------------------------|------|------------|------------|
| Delta County Mosquito Control | \$43,440,340 | 1.665 | \$72,328 | 0.000 | \$0 | | 0.000 | \$0 | 0.000 | | \$0 | 1.665 |
| | | 0.000 | \$0 | 0.000 | \$0 | | 0.000 | \$0 | 0.000 | | \$0 | 0.000 |
| Paonia Mosquito Control | \$20,080,960 | 3.252 | \$65,303 | 0.000 | \$0 | | 0.000 | \$0 | 0.000 | | \$0 | 3.252 |
| | | 0.000 | \$0 | 0.000 | \$0 | | 0.000 | \$0 | 0.000 | | \$0 | 0.000 |
| TOTAL | \$63,521,300 | XXX | \$137,631 | XXX | \$0 | | XXX | \$0 | XXX | | \$0 | XXX |
| | | XXX | \$0 | XXX | \$0 | | XXX | \$0 | XXX | | \$0 | XXX |

| FIRE DISTRICTS | ASSESSED VALUATION | GENERAL OPERATING TEMPORARY TAX CREDIT LEVY | REVENUE | LEVY | BOND REDEMPTION CONTRACTUAL OBLIGATION REVENUE DATE | TERM | LEVY | REVENUE | CAPITAL/SPECIAL* ABATEMENT | LEVY | REVENUE | TOTAL |
|------------------------------|----------------------|---|-------------------|------------|---|------|------------|------------|----------------------------|------|------------|------------|
| Crawford Fire Prot No. 5 | \$4,596,250 | 4.470 | \$20,545 | 0.000 | \$0 | | 0.000 | \$0 | 0.000 | | \$0 | 4.470 |
| | | 0.000 | \$0 | 0.000 | \$0 | | 0.000 | \$0 | 0.000 | | \$0 | 0.000 |
| Delta County Fire Prot No. 1 | \$42,120,260 | 5.000 | \$210,601 | 0.000 | \$0 | | 0.000 | \$0 | 0.000 | | \$0 | 5.000 |
| | | (.451) | (\$18,996) | 0.000 | \$0 | | 0.000 | \$0 | 0.000 | | \$0 | 0.000 |
| Delta County Fire Prot No. 2 | \$16,460,300 | 2.182 | \$35,916 | 0.000 | \$0 | | 0.000 | \$0 | 0.000 | | \$0 | 2.182 |
| | | 0.000 | \$0 | 0.000 | \$0 | | 0.000 | \$0 | 0.000 | | \$0 | 0.000 |
| Delta County Fire Prot No. 3 | \$28,771,800 | 4.375 | \$125,877 | 0.000 | \$0 | | 0.000 | \$0 | 0.000 | | \$0 | 4.375 |
| | | 0.000 | \$0 | 0.000 | \$0 | | 0.000 | \$0 | 0.000 | | \$0 | 0.000 |
| Delta County Fire Prot No. 4 | \$11,403,000 | 2.854 | \$32,544 | 0.000 | \$0 | | 0.000 | \$0 | 0.000 | | \$0 | 2.854 |
| | | 0.000 | \$0 | 0.000 | \$0 | | 0.000 | \$0 | 0.000 | | \$0 | 0.000 |
| TOTAL | \$103,351,610 | XXX | \$425,484 | XXX | \$0 | | XXX | \$0 | XXX | | \$0 | XXX |
| | | XXX | (\$18,996) | XXX | \$0 | | XXX | \$0 | XXX | | \$0 | XXX |

| CEMETERY DISTRICTS | ASSESSED VALUATION | GENERAL OPERATING TEMPORARY TAX CREDIT LEVY | REVENUE | LEVY | BOND REDEMPTION CONTRACTUAL OBLIGATION REVENUE DATE | TERM | LEVY | REVENUE | CAPITAL/SPECIAL* ABATEMENT | LEVY | REVENUE | TOTAL |
|---------------------|--------------------|---|-----------|-------|---|------|-------|---------|----------------------------|------|---------|-------|
| Cedarledge Cemetery | \$17,881,270 | 1.629 | \$29,129 | 0.000 | \$0 | | 0.000 | \$0 | 0.000 | | \$0 | 1.629 |
| | | (.081) | (\$1,448) | 0.000 | \$0 | | 0.000 | \$0 | 0.000 | | \$0 | 0.000 |
| Cory Cemetery | \$4,385,910 | 1.100 | \$4,825 | 0.000 | \$0 | | 0.000 | \$0 | 0.000 | | \$0 | 1.100 |
| | | 0.000 | \$0 | 0.000 | \$0 | | 0.000 | \$0 | 0.000 | | \$0 | 0.000 |

CERTIFICATION OF LEVIES AND REVENUES
As of January 1, 1997

Delta County

| | ASSESSED VALUATION | GENERAL OPERATING | | BOND REDEMPTION | | CAPITAL/SPECIAL* | | TOTAL |
|------------------------------------|----------------------|---------------------------|------------------|-------------------------------------|-----------------|-------------------|----------------|------------------|
| | | TEMPORARY TAX CREDIT LEVY | REVENUE | CONTRACTUAL OBLIGATION REVENUE DATE | TERM LEVY | ABATEMENT REVENUE | LEVY | |
| CEMETERY DISTRICTS contd | | | | | | | | |
| Crawford Cemetery | \$4,716,840 | 1.090 | \$5,141 | 0.000 | \$0 | 0.000 | \$0 | 1.037 |
| | | (.053) | (\$250) | 0.000 | \$0 | 0.000 | \$0 | |
| Eckert Cemetery | \$6,635,600 | .814 | \$5,401 | 0.000 | \$0 | 0.000 | \$0 | .814 |
| | | 0.000 | \$0 | 0.000 | \$0 | 0.000 | \$0 | |
| Hotchkiss Cemetery | \$11,486,260 | 1.725 | \$19,814 | 0.000 | \$0 | 0.000 | \$0 | 1.725 |
| | | 0.000 | \$0 | 0.000 | \$0 | 0.000 | \$0 | |
| Paeonia Cemetery | \$19,343,240 | 1.100 | \$21,278 | 0.000 | \$0 | 0.000 | \$0 | 1.100 |
| | | 0.000 | \$0 | 0.000 | \$0 | 0.000 | \$0 | |
| TOTAL | \$64,449,120 | XXX | \$85,587 | XXX | \$0 | XXX | \$0 | XXX |
| | | XXX | (\$1,698) | XXX | \$0 | XXX | \$0 | \$83,889 |
| WATER CONSERVANCY DISTRICTS | | | | | | | | |
| Crawford Water Conservancy | \$4,434,890 | .923 | \$4,093 | 0.000 | \$0 | 0.000 | \$0 | .923 |
| | | 0.000 | \$0 | 0.000 | \$0 | 0.000 | \$0 | |
| Fruitland Mesa Water Conservancy | \$785,670 | 1.500 | \$1,179 | 0.000 | \$0 | 0.000 | \$0 | 1.500 |
| | | 0.000 | \$0 | 0.000 | \$0 | 0.000 | \$0 | |
| Grand Mesa Water Conservancy | \$28,582,210 | .779 | \$22,266 | 0.000 | \$0 | 0.000 | \$0 | .740 |
| | | (.039) | (\$1,115) | 0.000 | \$0 | 0.000 | \$0 | |
| North Fork Water Conservancy | \$32,486,630 | .113 | \$3,671 | .500 | \$16,243 | 0.000 | \$0 | .613 |
| | | 0.000 | \$0 | 0.000 | \$0 | 0.000 | \$0 | |
| Tri-County Water Conservancy | \$38,931,140 | 1.898 | \$73,891 | 0.000 | \$0 | 0.000 | \$0 | 1.947 |
| | | (.095) | (\$3,698) | 0.000 | \$0 | .144 | \$5,606 | |
| TOTAL | \$105,220,540 | XXX | \$105,100 | XXX | \$16,243 | XXX | \$0 | XXX |
| | | XXX | (\$4,813) | XXX | \$0 | XXX | \$5,606 | \$122,136 |
| OTHER DISTRICTS | | | | | | | | |
| Bone Mesa Domestic Water | \$1,922,660 | .054 | \$104 | 0.000 | \$0 | 0.000 | \$0 | .054 |
| | | 0.000 | \$0 | 0.000 | \$0 | 0.000 | \$0 | |
| Colorado River Water Conservancy | \$110,966,020 | .343 | \$38,061 | 0.000 | \$0 | 0.000 | \$0 | .343 |
| | | 0.000 | \$0 | 0.000 | \$0 | 0.000 | \$0 | |
| Delta County Library | \$110,966,020 | 1.500 | \$166,449 | 0.000 | \$0 | 0.000 | \$0 | 1.500 |
| | | 0.000 | \$0 | 0.000 | \$0 | 0.000 | \$0 | |

| TYPE OF LEVY | ASSESSED VALUATION | GENERAL OPERATING TEMP TAX CREDIT REVENUE | BOND REDEMPTION CONTRACTUAL OBLIGATION REVENUE | TRANSPORTATION REVENUE | OTHER* REVENUE | TOTAL REVENUES | | | | | |
|--|----------------------|---|--|------------------------|----------------|----------------|------------|------------|------------|------------|--------------------|
| Delta County Memorial Hospital | \$110,966,020 | \$193,747 | 1,937 | \$214,941 | 6/81 | 15yrs. | \$0 | 0.000 | \$0 | 3.683 | \$4,08,688 |
| North Delta Sanitation | \$2,451,000 | \$0 | 0.000 | \$0 | | | \$0 | 0.000 | \$0 | 0.000 | \$0 |
| North Fork Pool, Park & Rec. | \$34,211,520 | \$48,854 | 0.000 | \$0 | | | \$0 | 0.000 | \$0 | 1.428 | \$48,854 |
| South East Delta Pest Control | \$2,684,520 | \$0 | 0.000 | \$0 | | | \$0 | 0.000 | \$0 | 0.000 | \$0 |
| TOTAL | \$374,167,760 | \$447,215 | XXX | \$214,941 | | | \$0 | XXX | \$0 | XXX | \$662,156 |
| TOTAL LOCAL IMPROVEMENT AND SERVICE DISTRICTS | \$710,710,330 | \$1,201,017 | XXX | \$231,184 | | | \$0 | XXX | \$0 | XXX | \$1,412,300 |

SUMMARY OF LEVIES AND REVENUES

| SCHOOLS | ASSESSED VALUATION | GENERAL OPERATING TEMP TAX CREDIT REVENUE | BOND REDEMPTION CONTRACTUAL OBLIGATION REVENUE | TRANSPORTATION REVENUE | OTHER* REVENUE | TOTAL REVENUES |
|--------------------------------------|----------------------|---|--|------------------------|-----------------|--------------------|
| Districts | \$110,966,020 | \$3,944,398 | \$901,599 | \$0 | \$6,547 | \$4,852,544 |
| LOCAL GOVERNMENT | | | | | | |
| Counties | \$110,966,020 | \$2,003,713 (\$96,984) | \$0 | //////// | \$3,551 | \$1,910,280 |
| Cities and Towns | \$48,557,580 | \$158,933 (\$4,325) | \$0 | //////// | \$0 | \$154,608 |
| Local Improv. & Service | \$710,710,330 | \$1,201,017 (\$25,508) | \$231,184 | //////// | \$5,606 | \$1,412,300 |
| Sub-Total Local Gov't | XXX | \$3,363,664 (\$126,817) | \$231,184 | //////// | \$9,157 | \$3,477,188 |
| TOTAL VALUATION & REVENUE | \$110,966,020 | \$7,308,062 (\$126,817) | \$1,132,783 | \$0 | \$15,704 | \$8,329,732 |

* See detail for specific fund type and name.

CERTIFICATION OF LEVIES AND REVENUES
As of January 1, 1997

Denver County

| District Number and Name | ASSESSED VALUATION | GENERAL FUND | | BOND REDEMPTION* | | OVERRIDES | | ADA-ASBESTOS/SPECIAL* ABATEMENT | | TOTAL REVENUE | |
|-------------------------------------|-----------------------|------------------------------|---------------|---------------------------------|--------------|-------------------------------|--------------|------------------------------------|---------------|------------------|---------------|
| | | TEMPORARY TAX CREDIT LEVY | REVENUE | CONTRACTUAL OBLIGATION* LEVY | REVENUE | TRANSPORTATION LEVY | REVENUE | LEVY | REVENUE | | |
| SCHOOL DISTRICTS | | | | | | | | | | | |
| 880 #1 | \$4,431,972,190 | 40.080 | \$177,633,445 | 3.775 | \$16,730,695 | 2.748 | \$12,179,060 | 0.000 | \$0 | 46.958 | \$208,116,550 |
| Denver | | 0.000 | \$0 | 0.000 | \$0 | 0.000 | \$0 | .355 | \$1,573,350 | | |
| #1 See Footnote No. 1 | | | | | | | | | | | |
| LOCAL GOVERNMENT COUNTY PURPOSES | ASSESSED VALUATION | GENERAL OPERATING | | BOND REDEMPTION* | | CAPITAL/SPECIAL* ABATEMENT | | TOTAL REVENUE | | | |
| | | TEMPORARY TAX CREDIT LEVY | REVENUE | CONTRACTUAL OBLIGATION* LEVY | REVENUE | LEVY | REVENUE | | | | |
| General | \$4,431,972,190 | 12.783 | \$56,653,901 | 0.000 | \$0 | 0.000 | \$0 | 12.783 | \$56,653,901 | | |
| Public Welfare | \$4,431,972,190 | 0.000 | \$0 | 0.000 | \$0 | 0.000 | \$0 | 0.000 | \$0 | | |
| Bond Redemption & Interest | \$4,431,972,190 | 5.541 | \$24,557,558 | 0.000 | \$0 | 0.000 | \$0 | 5.541 | \$24,557,558 | | |
| Developmental-Disabled | \$4,431,972,190 | 0.000 | \$0 | 10.058 | \$44,576,776 | 0.000 | \$0 | 10.058 | \$44,576,776 | | |
| Policeman's Pension | \$4,431,972,190 | 0.000 | \$0 | 0.000 | \$0 | 0.000 | \$0 | 0.000 | \$0 | | |
| Fireman's Pension | \$4,431,972,190 | .200 | \$886,394 | 0.000 | \$0 | 0.000 | \$0 | .200 | \$886,394 | | |
| TOTAL #2 [1] | \$4,431,972,190 | 23.030 | \$102,068,320 | 10.058 | \$44,576,776 | 0.000 | \$0 | 33.088 | \$146,645,096 | | |

#2 See Footnote No. 2 [1] City/County of Denver are one entity

| | GENERAL OPERATING | | BOND REDEMPTION | | CAPITAL/SPECIAL* | | TOTAL |
|--|----------------------|---------|------------------------|---------|------------------|---------|-----------|
| | TEMPORARY TAX CREDIT | REVENUE | CONTRACTUAL OBLIGATION | REVENUE | ABATEMENT | REVENUE | |
| ASSESSED VALUATION | LEVY | LEVY | REVENUE DATE | TERM | LEVY | LEVY | REVENUE |
| LOCAL IMPROVEMENT AND SERVICE DISTRICTS | | | | | | | |
| METROPOLITAN DISTRICTS | | | | | | | |
| Bowles Metro | \$1,737,330 | 55.000 | \$95,553 | 0.000 | \$0 | 0.000 | \$95,553 |
| | | 0.000 | \$0 | 0.000 | \$0 | 0.000 | \$0 |
| Denver Int'l Business Ctr Metro #1 | \$604,610 | 30.000 | \$18,138 | 0.000 | \$0 | 0.000 | \$18,138 |
| | | 0.000 | \$0 | 0.000 | \$0 | 0.000 | \$0 |
| Ebert Metro | \$59,500 | 58.400 | \$3,475 | 0.000 | \$0 | 0.000 | \$3,475 |
| | | 0.000 | \$0 | 0.000 | \$0 | 0.000 | \$0 |
| FairLake Metro Debt Only | \$1,228,120 | 0.000 | \$0 | 14.580 | \$17,906 | 20yrs. | \$17,906 |
| | | 0.000 | \$0 | 12.420 | \$15,253 | 19yrs. | \$15,253 |
| | | 0.000 | \$0 | 0.000 | \$0 | 0.000 | \$0 |
| FairLake Metropolitan | \$10,974,470 | 17.000 | \$186,566 | 14.580 | \$160,008 | 20yrs. | \$160,008 |
| | | 0.000 | \$0 | 12.420 | \$136,303 | 19yrs. | \$136,303 |
| | | 0.000 | \$0 | 0.000 | \$0 | 0.000 | \$0 |
| First Creek Metro | \$78,850 | 10.845 | \$855 | 0.000 | \$0 | 0.000 | \$855 |
| | | 0.000 | \$0 | 0.000 | \$0 | 0.000 | \$0 |
| Goldsmith Metro | \$97,848,330 | 9.000 | \$880,635 | 3.861 | \$377,792 | 17yrs. | \$377,792 |
| | | 0.000 | \$0 | 2.965 | \$290,120 | 14yrs. | \$290,120 |
| | | 0.000 | \$0 | 3.282 | \$321,138 | 8yrs. | \$321,138 |
| | | 0.000 | \$0 | 8.542 | \$835,820 | 5yrs. | \$835,820 |
| | | 0.000 | \$0 | 0.000 | \$0 | 0.000 | \$0 |
| Goldsmith Metro - Bond | \$4,430,140 | 0.000 | \$0 | 3.861 | \$17,105 | 10yrs. | \$17,105 |
| | | 0.000 | \$0 | 2.965 | \$13,135 | 14yrs. | \$13,135 |
| | | 0.000 | \$0 | 3.282 | \$14,540 | 8yrs. | \$14,540 |
| | | 0.000 | \$0 | 8.542 | \$37,842 | 5yrs. | \$37,842 |
| | | 0.000 | \$0 | 0.000 | \$0 | 0.000 | \$0 |
| Greenwood Metro | \$606,430 | 4.890 | \$2,965 | 24.000 | \$14,554 | 20yrs. | \$14,554 |
| | | 0.000 | \$0 | 0.000 | \$0 | 0.000 | \$0 |
| Gvr Metro | \$18,646,680 | 3.807 | \$70,988 | 22.875 | \$426,543 | 0.000 | \$426,543 |
| | | 0.000 | \$0 | 12.318 | \$229,690 | 0.000 | \$229,690 |
| | | 0.000 | \$0 | 0.000 | \$0 | 0.000 | \$0 |
| Sand Creek Metro | \$9,620 | 20.000 | \$192 | 0.000 | \$0 | 0.000 | \$192 |
| | | 0.000 | \$0 | 0.000 | \$0 | 0.000 | \$0 |
| Section 14 Metro Excl 94 | \$197,580 | 0.000 | \$0 | 33.000 | \$6,520 | 20yrs. | \$6,520 |
| | | 0.000 | \$0 | 0.000 | \$0 | 0.000 | \$0 |
| Section 14 Metropolitan | \$3,097,320 | 7.000 | \$21,681 | 33.000 | \$102,212 | 20yrs. | \$102,212 |
| | | 0.000 | \$0 | 0.000 | \$0 | 0.000 | \$0 |

CERTIFICATION OF LEVIES AND REVENUES
As of January 1, 1997

Denver County

| | GENERAL OPERATING | | BOND REDEMPTION | | CAPITAL/SPECIAL* | | TOTAL | | | | |
|---|----------------------|------------|------------------------|--------------|--------------------|------------|------------|------------|--------------------|------------|------------------|
| | TEMPORARY TAX CREDIT | REVENUE | CONTRACTUAL OBLIGATION | REVENUE DATE | ABATEMENT | REVENUE | | | | | |
| ASSESSED VALUATION | LEVY | LEVY | LEVY | TERM | LEVY | LEVY | REVENUE | | | | |
| METROPOLITAN DISTRICTS contd | | | | | | | | | | | |
| South Denver Metro | \$5,216,500 | 0.000 | \$0 | 27.650 | \$144,236 | 0.000 | \$0 | 27.814 | \$145,092 | | |
| | | 0.000 | \$0 | 0.000 | \$0 | .164 | \$856 | | | | |
| Town Center Metro | \$33,580 | 62.713 | \$2,106 | 0.000 | \$0 | 0.000 | \$0 | 62.713 | \$2,106 | | |
| | | 0.000 | \$0 | 0.000 | \$0 | 0.000 | \$0 | | | | |
| TOTAL | \$138,913,220 | XXX | \$1,283,155 | XXX | \$3,160,718 | XXX | \$0 | XXX | \$4,458,001 | | |
| | | XXX | \$0 | XXX | \$0 | XXX | \$14,128 | | | | |
| FIRE DISTRICTS | | | | | | | | | | | |
| North Washington Fire Prot | \$1,402,500 | 10.538 | \$14,780 | .936 | \$1,313 | 11/1/90 | 20yrs. | 0.000 | \$0 | 11.474 | \$16,092 |
| | | 0.000 | \$0 | 0.000 | \$0 | | | 0.000 | \$0 | | |
| Sable-Altura Fire Prot | \$706,640 | 6.095 | \$4,307 | 2.095 | \$1,480 | 5/1/85 | 13yrs. | 0.000 | \$0 | 8.190 | \$5,787 |
| | | 0.000 | \$0 | 0.000 | \$0 | | | 0.000 | \$0 | | |
| TOTAL | \$2,109,140 | XXX | \$19,087 | XXX | \$2,793 | | | XXX | \$0 | XXX | \$21,880 |
| | | XXX | \$0 | XXX | \$0 | | | XXX | \$0 | | |
| WATER DISTRICTS | | | | | | | | | | | |
| Denver Suburban Water | \$97,848,330 | .600 | \$58,709 | 1.168 | \$114,287 | | | 0.000 | \$0 | 2.211 | \$216,343 |
| | | 0.000 | \$0 | .432 | \$42,270 | | | .011 | \$1,076 | | |
| Denver Suburban Water Debt Only | \$4,430,140 | 0.000 | \$0 | 1.168 | \$5,174 | | | 0.000 | \$0 | 1.600 | \$7,088 |
| | | 0.000 | \$0 | .432 | \$1,914 | | | 0.000 | \$0 | | |
| Southgate Water Bond Only | \$30,266,990 | 0.000 | \$0 | .264 | \$7,990 | | | 0.000 | \$0 | .264 | \$7,990 |
| | | 0.000 | \$0 | 0.000 | \$0 | | | 0.000 | \$0 | | |
| TOTAL | \$97,848,330 | XXX | \$58,709 | XXX | \$171,636 | | | XXX | \$0 | XXX | \$231,421 |
| | | XXX | \$0 | XXX | \$0 | | | XXX | \$1,076 | | |
| WATER & SANITATION DISTRICTS | | | | | | | | | | | |
| Clear Creek Valley Water & San | \$127,570 | 4.567 | \$583 | 0.000 | \$0 | | | 0.000 | \$0 | 4.567 | \$583 |
| | | 0.000 | \$0 | 0.000 | \$0 | | | 0.000 | \$0 | | |

| | | | | | | | | | | |
|--------------------------------------|---------------------|------------|-----------------|------------|------------|------------|------------|------------|------------|-----------------|
| Grant Water & San | \$5,032,770 | 2.535 | \$12,758 | 0.000 | \$0 | 2.535 | \$0 | 0.000 | \$0 | \$12,758 |
| | | 0.000 | \$0 | 0.000 | \$0 | | \$0 | 0.000 | \$0 | |
| Holly Hills Water & San | \$14,061,750 | 2.716 | \$38,192 | 0.000 | \$0 | 2.716 | \$0 | 0.000 | \$0 | \$38,192 |
| | | 0.000 | \$0 | 0.000 | \$0 | | \$0 | 0.000 | \$0 | |
| Lakehurst Water & San | \$15,171,140 | 0.000 | \$0 | 0.000 | \$0 | 0.000 | \$0 | 0.000 | \$0 | \$0 |
| | | 0.000 | \$0 | 0.000 | \$0 | | \$0 | 0.000 | \$0 | |
| Lochmoor Water & San | \$2,499,000 | .916 | \$2,289 | 0.000 | \$0 | .916 | \$0 | 0.000 | \$0 | \$2,289 |
| | | 0.000 | \$0 | 0.000 | \$0 | | \$0 | 0.000 | \$0 | |
| North Pecos Water & San | \$384,480 | 0.000 | \$0 | 0.000 | \$0 | 0.000 | \$0 | 0.000 | \$0 | \$0 |
| | | 0.000 | \$0 | 0.000 | \$0 | | \$0 | 0.000 | \$0 | |
| North Washington St., Water & San | \$1,400,870 | 1.566 | \$2,194 | 0.000 | \$0 | 1.566 | \$0 | 0.000 | \$0 | \$2,194 |
| | | 0.000 | \$0 | 0.000 | \$0 | | \$0 | 0.000 | \$0 | |
| TOTAL | \$38,677,580 | XXX | \$56,015 | XXX | \$0 | XXX | \$0 | XXX | \$0 | \$56,015 |

GENERAL IMPROVEMENT DISTRICTS (MUNICIPAL)

| | | | | | | | | | | |
|--------------------------|--------------------|------------|------------------|------------|------------|------------|------------|------------|------------|------------------|
| Gateway Village G.I.D. | \$1,173,100 | 20.000 | \$23,462 | 0.000 | \$0 | 20.000 | \$0 | 0.000 | \$0 | \$23,462 |
| | | 0.000 | \$0 | 0.000 | \$0 | | \$0 | 0.000 | \$0 | |
| Southwest Commons G.I.D. | \$6,857,650 | 31.300 | \$214,644 | 0.000 | \$0 | 31.300 | \$0 | 0.000 | \$0 | \$214,644 |
| | | 0.000 | \$0 | 0.000 | \$0 | | \$0 | 0.000 | \$0 | |
| TOTAL | \$8,030,750 | XXX | \$238,106 | XXX | \$0 | XXX | \$0 | XXX | \$0 | \$238,106 |

URBAN DRAINAGE & FLOOD CONTROL DISTRICTS

| | | | | | | | | | | |
|--------------------------------------|------------------------|------------|--------------------|------------|------------|------------|------------|------------|------------|--------------------|
| Urban Drainage & Flood Control #3 | \$4,431,972,190 | .696 | \$3,084,653 | 0.000 | \$0 | .696 | \$0 | 0.000 | \$0 | \$3,084,653 |
| | | 0.000 | \$0 | 0.000 | \$0 | | \$0 | 0.000 | \$0 | |
| Urban Drng & Flood/S Platte #4 | \$4,431,972,190 | .084 | \$372,286 | 0.000 | \$0 | .084 | \$0 | 0.000 | \$0 | \$372,286 |
| | | 0.000 | \$0 | 0.000 | \$0 | | \$0 | 0.000 | \$0 | |
| TOTAL | \$4,431,972,190 | XXX | \$3,456,938 | XXX | \$0 | XXX | \$0 | XXX | \$0 | \$3,456,938 |

BUSINESS IMPROVEMENT DISTRICTS

| | | | | | | | | | | |
|--|--------------|-------|-----------|-------|-----|-------|-----|-------|---------|-----------|
| Cherry Creek N Business Improvement | \$41,586,430 | 9.642 | \$400,976 | 0.000 | \$0 | 9.642 | \$0 | 0.000 | \$0 | \$400,976 |
| | | 0.000 | \$0 | 0.000 | \$0 | | \$0 | .182 | \$7,569 | |
| Cherry Creek Subarea B.I.D. | \$2,105,860 | 7.123 | \$15,000 | 0.000 | \$0 | 7.123 | \$0 | 0.000 | \$0 | \$15,000 |
| | | 0.000 | \$0 | 0.000 | \$0 | | \$0 | 0.000 | \$0 | |

CERTIFICATION OF LEVIES AND REVENUES
As of January 1, 1997

Denver County

| ASSESSED VALUATION | GENERAL OPERATING | | BOND REDEMPTION | | CAPITAL/SPECIAL ABATEMENT | | TOTAL |
|--|---------------------------|------------|-------------------------------------|------------|---------------------------|------------|--------------------|
| | TEMPORARY TAX CREDIT LEVY | REVENUE | CONTRACTUAL OBLIGATION REVENUE DATE | TERM | REVENUE | LEVY | |
| BUSINESS IMPROVEMENT DISTRICTS contd | | | | | | | |
| Colfax-On-The-Hill B.I.D. | \$16,340,060 | 7.846 | \$128,204 | 0.000 | \$0 | 0.000 | \$128,204 |
| | | 0.000 | \$0 | 0.000 | \$0 | 0.000 | \$0 |
| Old South Gaylord B.I.D. | \$1,408,540 | 8.162 | \$11,497 | 0.000 | \$0 | 0.000 | \$11,497 |
| | | 0.000 | \$0 | 0.000 | \$0 | 0.000 | \$0 |
| TOTAL | \$61,440,890 | XXX | \$555,677 | XXX | \$0 | XXX | \$563,246 |
| | | XXX | \$0 | XXX | \$0 | XXX | \$7,569 |
| OTHER DISTRICTS | | | | | | | |
| North Jeffco Metro Rec | \$167,030 | 3.190 | \$533 | .231 | \$39 | 6/93 | 6yrs. |
| | | 0.000 | \$0 | .171 | \$29 | 6/93 | 6yrs. |
| | | | | 0.000 | \$0 | | |
| Valley Sanitation | \$6,994,760 | 2.558 | \$17,893 | 0.000 | \$0 | 0.000 | \$17,893 |
| | | 0.000 | \$0 | 0.000 | \$0 | 0.000 | \$0 |
| TOTAL | \$7,161,790 | XXX | \$18,425 | XXX | \$67 | XXX | \$18,493 |
| | | XXX | \$0 | XXX | \$0 | XXX | \$0 |
| TOTAL LOCAL IMPROVEMENT AND SERVICE DISTRICTS | \$4,786,153,890 | XXX | \$5,686,113 | XXX | \$3,335,215 | XXX | \$9,044,100 |
| | | XXX | \$0 | XXX | \$0 | XXX | \$22,773 |

#3 See Footnote No. 3

#4 See Footnote No. 4

SUMMARY OF LEVIES AND REVENUES

| TYPE OF LEVY | ASSESSED VALUATION | GENERAL OPERATING | | BOND REDEMPTION | | OVERRIDES | | OTHER* REVENUE | TOTAL REVENUES |
|------------------------------|--------------------|-------------------------|---------|--------------------------------|--------------|------------------------|-------------|----------------|----------------|
| | | TEMP TAX CREDIT REVENUE | REVENUE | CONTRACTUAL OBLIGATION REVENUE | REVENUE | TRANSPORTATION REVENUE | REVENUE | | |
| SCHOOLS | | | | | | | | | |
| Districts | \$4,431,972,190 | \$177,633,445 | \$0 | \$16,730,695 | \$0 | \$12,179,060 | \$0 | \$1,573,350 | \$208,116,550 |
| LOCAL GOVERNMENT | | | | | | | | | |
| Counties | \$4,431,972,190 | \$102,068,320 | \$0 | \$44,576,776 | //////// | //////// | //////// | \$0 | \$146,645,096 |
| Cities and Towns | \$0 | \$0 | \$0 | \$0 | //////// | //////// | //////// | \$0 | \$0 |
| Local Improv. & Service | \$4,786,153,890 | \$5,686,113 | \$0 | \$3,335,215 | //////// | //////// | //////// | \$22,773 | \$9,044,100 |
| Sub-Total Local Gov't | XXX | \$107,754,433 | \$0 | \$47,911,991 | //////// | //////// | //////// | \$22,773 | \$155,689,196 |
| TOTAL VALUATION & REVENUE #5 | \$4,431,972,190 | \$285,387,878 | \$0 | \$64,642,686 | \$12,179,060 | \$0 | \$1,596,123 | \$363,805,746 | |

#5 See Footnote No. 5


* See detail for specific fund type and name.

CERTIFICATION OF LEVIES AND REVENUES
As of January 1, 1997

Denver County

TAX INCREMENT FINANCE FOOTNOTES:

- 1 Denver School District #1 includes \$7,871,870 Assessed Valuation and \$369,647 Revenue attributable to the South Broadway Project; \$16,616,450 Assessed Valuation and \$780,275 Revenue attributable to the Rice Yards (Elitch's) Project; \$1,097,670 Assessed Valuation and \$51,540 Revenue attributable to Downtown Denver Project; \$10,160 Assessed Valuation and \$477 Revenue attributable to Alameda Square Project; \$16,820 Assessed Valuation and \$790 Revenue attributable to Guaranty Bank Project; \$636,350 Assessed Valuation and \$29,882 Revenue attributable to Westwood Project; \$669,380 Assessed Valuation and \$31,433 Revenue attributable to Larimer Square Project; \$382,370 Assessed Valuation and \$17,955 Revenue attributable to Mercantile Square Project; \$1,027,980 Assessed Valuation and \$48,272 Revenue attributable to St. Luke's #1 Project; and, \$1,138,590 Assessed Valuation and \$53,466 Revenue attributable to American National (Holtze) Project.
- 2 City and County of Denver includes \$7,871,870 Assessed Valuation and \$260,464 Revenue attributable to the South Broadway Project; \$16,616,450 Assessed Valuation and \$549,805 Revenue attributable to the Rice Yards (Elitch's) Project; \$1,097,670 Assessed Valuation and \$36,317 Revenue attributable to Downtown Denver Project; \$10,160 Assessed Valuation and \$336 Revenue attributable to Alameda Square Project; \$16,820 Assessed Valuation and \$557 Revenue attributable to Guaranty Bank Project; \$636,350 Assessed Valuation and \$21,056 Revenue attributable to Westwood Project; \$669,380 Assessed Valuation and \$22,148 Revenue attributable to Larimer Square Project; \$382,370 Assessed Valuation and \$12,652 Revenue attributable to Mercantile Square Project; \$1,027,980 Assessed Valuation and \$34,014 Revenue attributable to St. Luke's #1 Project; and, \$1,138,590 Assessed Valuation and \$37,674 Revenue attributable to American National (Holtze) Project.
- 3 Urban Drainage & Flood Control includes \$7,871,870 Assessed Valuation and \$5,479 Revenue attributable to the South Broadway Project; \$16,616,450 Assessed Valuation and \$11,565 Revenue attributable to the Rice Yards (Elitch's) Project; \$1,097,670 Assessed Valuation and \$764 Revenue attributable to Downtown Denver Project; \$10,160 Assessed Valuation and \$7 Revenue attributable to Alameda Square Project; \$16,820 Assessed Valuation and \$12 Revenue attributable to Guaranty Bank Project; \$636,350 Assessed Valuation and \$443 Revenue attributable to Westwood Project; \$669,380 Assessed Valuation and \$466 Revenue attributable to Larimer Square Project; \$382,370 Assessed Valuation and \$266 Revenue attributable to Mercantile Square Project; \$1,027,980 Assessed Valuation and \$715 Revenue attributable to St. Luke's #1 Project; and, \$1,138,590 Assessed Valuation and \$792 Revenue attributable to American National (Holtze) Project.
- 4 Urban Drainage and Flood Control/South Platte includes \$7,871,870 Assessed Valuation and \$661 Revenue attributable to the South Broadway Project; \$16,616,450 Assessed Valuation and \$1,396 Revenue attributable to the Rice Yards (Elitch's) Project; \$1,097,670 Assessed Valuation and \$92 Revenue attributable to Downtown Denver Project; \$10,160 Assessed Valuation and \$1 Revenue attributable to Alameda Square Project; \$16,820 Assessed Valuation and \$1 Revenue attributable to Guaranty Bank Project; \$636,350 Assessed Valuation and \$53 Revenue attributable to Westwood Project; \$669,380 Assessed Valuation and \$56 Revenue attributable to Larimer Square Project; \$382,370 Assessed Valuation and \$32 Revenue attributable to Mercantile Square Project; \$1,027,980 Assessed Valuation and \$86 Revenue attributable to St. Luke's #1 Project; and, \$1,138,590 Assessed Valuation and \$96 Revenue attributable to American National (Holtze) Project.
- 5 Total Valuation and Revenue includes \$7,871,870 Assessed Valuation and \$636,251 Revenue attributable to the South Broadway Project; \$16,616,450 Assessed Valuation and \$1,343,041 Revenue attributable to the Rice Yards (Elitch's) Project; \$1,097,670 Assessed Valuation and \$88,713 Revenue attributable to Downtown Denver Project; \$10,160 Assessed Valuation and \$821 Revenue attributable to Alameda Square Project; \$16,820 Assessed Valuation and \$1,360 Revenue attributable to Guaranty Bank Project; \$636,350 Assessed Valuation and \$51,434 Revenue attributable to Westwood Project; \$669,380 Assessed Valuation and \$54,103 Revenue attributable to Larimer Square Project; \$382,370 Assessed Valuation and \$30,905 Revenue attributable to Mercantile Square Project; \$1,027,980 Assessed Valuation and \$83,088 Revenue attributable to St. Luke's #1 Project; and, \$1,138,590 Assessed Valuation and \$92,028 Revenue attributable to American National (Holtze) Project.



CERTIFICATION OF LEVIES AND REVENUES
As of January 1, 1997

Dolores County

| District Number and Name | ASSESSED VALUATION | GENERAL FUND | | BOND REDEMPTION | | OVERRIDES | | ADA-ASBESTOS/SPECIAL* | | TOTAL REVENUE |
|-------------------------------------|-----------------------|------------------------------|------------------|--------------------------------|-----------------|------------------------|-------------|-------------------------|--------------|---------------------|
| | | TEMPORARY TAX CREDIT LEVY | REVENUE | CONTRACTUAL OBLIGATION LEVY | REVENUE | TRANSPORTATION LEVY | REVENUE | ABATEMENT LEVY | REVENUE | |
| SCHOOL DISTRICTS | | | | | | | | | | |
| 891 (1) Dolores RE 2 | \$21,339,520 | 32.773 0.000 | \$699,360 \$0 | 0.000 0.000 | \$0 \$0 | 0.000 0.000 | \$0 \$0 | 0.000 .022 | \$0 \$469 | 32.795 \$699,830 |
| (1) 0891 - San Miguel | | | | | | | | | | |
| | | | | | | | | | | |
| LOCAL GOVERNMENT COUNTY PURPOSES | ASSESSED VALUATION | GENERAL OPERATING | | BOND REDEMPTION | | CAPITAL/SPECIAL* | | TOTAL REVENUE | | |
| | | TEMPORARY TAX CREDIT LEVY | REVENUE | CONTRACTUAL OBLIGATION LEVY | REVENUE | ABATEMENT LEVY | REVENUE | | | |
| General | \$21,339,520 | 17.342 0.000 | \$370,070 \$0 | 0.000 0.000 | \$0 \$0 | 0.000 0.000 | \$0 \$0 | 17.342 \$370,070 | | |
| Road And Bridge | \$21,339,520 | 4.000 0.000 | \$85,358 \$0 | 0.000 0.000 | \$0 \$0 | 0.000 0.000 | \$0 \$0 | 4.000 \$85,358 | | |
| Public Welfare | \$21,339,520 | 2.290 0.000 | \$48,868 \$0 | 0.000 0.000 | \$0 \$0 | 0.000 0.000 | \$0 \$0 | 2.290 \$48,868 | | |
| Contingent Fund | \$21,339,520 | 1.000 0.000 | \$21,340 \$0 | 0.000 0.000 | \$0 \$0 | 0.000 0.000 | \$0 \$0 | 1.000 \$21,340 | | |
| Library | \$21,339,520 | .600 0.000 | \$12,804 \$0 | 0.000 0.000 | \$0 \$0 | 0.000 0.000 | \$0 \$0 | .600 \$12,804 | | |
| TOTAL | \$21,339,520 | 25.232 0.000 | \$538,439 \$0 | 0.000 0.000 | \$0 \$0 | 0.000 0.000 | \$0 \$0 | 25.232 \$538,439 | | |
| CITIES AND TOWNS | | | | | | | | | | |
| Dove Creek | \$2,431,250 | 29.911 0.000 | \$72,721 \$0 | 9.332 0.000 | \$22,688 \$0 | 0.000 .011 | \$0 \$27 | 39.254 \$95,436 | | |
| Rico | \$3,854,350 | 7.456 0.000 | \$28,738 \$0 | 0.000 0.000 | \$0 \$0 | 0.000 0.000 | \$0 \$0 | 7.456 \$28,738 | | |
| TOTAL | \$6,285,600 | XXX XXX | \$101,459 \$0 | XXX XXX | \$22,688 \$0 | XXX XXX | \$0 \$27 | XXX XXX \$124,174 | | |

| | ASSESSED VALUATION | GENERAL OPERATING | | BOND REDEMPTION | | CAPITAL/SPECIAL* | | TOTAL |
|--|---------------------|---------------------------|------------------|-------------------------------------|-----------------|-------------------|------------|------------------|
| | | TEMPORARY TAX CREDIT LEVY | REVENUE | CONTRACTUAL OBLIGATION REVENUE DATE | TERM LEVY | ABATEMENT REVENUE | REVENUE | |
| LOCAL IMPROVEMENT AND SERVICE DISTRICTS | | | | | | | | |
| FIRE DISTRICTS | | | | | | | | |
| Dove Creek Fire Prot | \$13,114,930 | 4.170 | \$54,689 | 0.000 | \$0 | 0.000 | \$0 | \$54,689 |
| | | 0.000 | \$0 | 0.000 | \$0 | 0.000 | \$0 | |
| Pleasant View Fire Prot | \$1,587,170 | 1.500 | \$2,381 | 0.000 | \$0 | 0.000 | \$0 | \$2,381 |
| | | 0.000 | \$0 | 0.000 | \$0 | 0.000 | \$0 | |
| Rico Fire Prot | \$3,916,450 | 6.840 | \$26,789 | 0.000 | \$0 | 0.000 | \$0 | \$26,789 |
| | | 0.000 | \$0 | 0.000 | \$0 | 0.000 | \$0 | |
| TOTAL | \$18,618,550 | XXX | \$83,859 | XXX | \$0 | XXX | \$0 | \$83,859 |
| | | XXX | \$0 | XXX | \$0 | XXX | \$0 | |
| CEMETERY DISTRICTS | | | | | | | | |
| Cahone Cemetery | \$2,126,520 | .487 | \$1,036 | 0.000 | \$0 | 0.000 | \$0 | \$1,036 |
| | | 0.000 | \$0 | 0.000 | \$0 | 0.000 | \$0 | |
| West Dolores County Cemetery | \$12,575,580 | .822 | \$10,337 | 0.000 | \$0 | 0.000 | \$0 | \$10,337 |
| | | 0.000 | \$0 | 0.000 | \$0 | 0.000 | \$0 | |
| TOTAL | \$14,702,100 | XXX | \$11,373 | XXX | \$0 | XXX | \$0 | \$11,373 |
| | | XXX | \$0 | XXX | \$0 | XXX | \$0 | |
| OTHER DISTRICTS | | | | | | | | |
| Dolores Water Conservancy | \$5,745,610 | .959 | \$5,510 | 3.857 | \$22,161 | 11/7/95 | \$0 | \$35,945 |
| [1] | | 0.000 | \$0 | 1.440 | \$8,274 | 9/23/77 | \$0 | |
| Dove Creek Mandatory Pest Control | \$12,270,840 | 1.341 | \$16,455 | 0.000 | \$0 | 0.000 | \$0 | \$16,455 |
| | | 0.000 | \$0 | 0.000 | \$0 | 0.000 | \$0 | |
| Southwest Colorado Television Translator Assoc. | \$14,702,100 | .857 | \$12,600 | 0.000 | \$0 | 0.000 | \$0 | \$12,600 |
| | | 0.000 | \$0 | 0.000 | \$0 | 0.000 | \$0 | |
| Southwestern Water Conservation | \$21,339,520 | .411 | \$8,771 | 0.000 | \$0 | 0.000 | \$0 | \$8,771 |
| | | 0.000 | \$0 | 0.000 | \$0 | 0.000 | \$0 | |
| TOTAL | \$54,058,070 | XXX | \$43,335 | XXX | \$22,161 | | \$0 | \$73,770 |
| | | XXX | \$0 | XXX | \$8,274 | | \$0 | |
| TOTAL LOCAL IMPROVEMENT AND SERVICE DISTRICTS | \$87,378,720 | XXX | \$138,567 | XXX | \$22,161 | | \$0 | \$169,001 |
| | | XXX | \$0 | XXX | \$8,274 | | \$0 | |

[1] 9/23/77 contract US Govt


CERTIFICATION OF LEVIES AND REVENUES
As of January 1, 1997

Dolores County

SUMMARY OF LEVIES AND REVENUES

| TYPE OF LEVY | ASSESSED VALUATION | GENERAL OPERATING | | BOND REDEMPTION | | OVERRIDES | | OTHER* REVENUE | TOTAL REVENUES |
|---------------------------|--------------------|-------------------|-----------------|------------------------|----------|----------------|-------------|----------------|----------------|
| | | REVENUE | TEMP TAX CREDIT | CONTRACTUAL OBLIGATION | REVENUE | TRANSPORTATION | REVENUE | | |
| SCHOOLS | | | | | | | | | |
| Districts | \$21,339,520 | \$699,360 | \$0 | \$0 | \$0 | \$0 | \$469 | \$699,830 | |
| LOCAL GOVERNMENT | | | | | | | | | |
| Countries | \$21,339,520 | \$538,439 | \$0 | \$0 | //////// | \$0 | \$0 | \$538,439 | |
| Cities and Towns | \$6,285,600 | \$101,459 | \$22,688 | //////// | //////// | \$27 | \$124,174 | | |
| Local Improv. & Service | \$87,378,720 | \$138,567 | \$22,161 | //////// | //////// | \$0 | \$169,001 | | |
| Sub-Total Local Gov't | XXX | \$778,465 | \$44,849 | //////// | //////// | \$27 | \$831,614 | | |
| TOTAL VALUATION & REVENUE | \$21,339,520 | \$1,477,825 | \$44,849 | \$8,274 | \$0 | \$496 | \$1,531,444 | | |

* See detail for specific fund type and name.



| | ASSESSED VALUATION | GENERAL OPERATING | | | BOND REDEMPTION* | | | CAPITAL/SPECIAL* | | | TOTAL REVENUE |
|--|----------------------|---------------------------|------------------|------------|---------------------------------|---------|----------------|------------------|------------|--------------------|---------------|
| | | TEMPORARY TAX CREDIT LEVY | REVENUE | LEVY | CONTRACTUAL OBLIGATION* REVENUE | DATE | ABATEMENT LEVY | REVENUE | LEVY | | |
| Littleton | \$1,629,320 | 6.007 | \$9,787 | .655 | \$1,067 | | 0.000 | \$0 | 6.662 | \$10,855 | |
| | | 0.000 | \$0 | 0.000 | \$0 | | 0.000 | \$0 | | | |
| Parker | \$103,328,290 | 2.812 | \$290,559 | 0.000 | \$0 | | 0.000 | \$0 | 2.812 | \$290,559 | |
| | | 0.000 | \$0 | 0.000 | \$0 | | 0.000 | \$0 | | | |
| TOTAL | \$216,743,180 | XXX | \$811,648 | XXX | \$942,964 | | XXX | \$0 | XXX | \$1,754,612 | |
| | | XXX | \$0 | XXX | \$0 | | XXX | \$0 | | | |
| LOCAL IMPROVEMENT AND SERVICE DISTRICTS | | | | | | | | | | | |
| METROPOLITAN DISTRICTS | | | | | | | | | | | |
| Bell Mt. Ranch Master Metro | \$7,310 | 10.477 | \$77 | 0.000 | \$0 | | 0.000 | \$0 | 10.477 | \$77 | |
| Bell Mt. Ranch Phase II Metro D | \$4,200 | 39.000 | \$164 | 0.000 | \$0 | | 0.000 | \$0 | 39.000 | \$164 | |
| Bell Mt. Ranch Phase III Metro | \$15,560 | 39.000 | \$607 | 0.000 | \$0 | | 0.000 | \$0 | 39.000 | \$607 | |
| Bell Mtn Ranch Park & Rec | \$27,060 | 14.000 | \$379 | 0.000 | \$0 | | 0.000 | \$0 | 14.000 | \$379 | |
| Canterberry Crossing Metro | \$112,360 | 35.000 | \$3,933 | 0.000 | \$0 | | 0.000 | \$0 | 35.000 | \$3,933 | |
| Castle Pines Comm Metro No. 1 | \$1,990 | 0.000 | \$0 | 0.000 | \$0 | | 0.000 | \$0 | 0.000 | \$0 | |
| Castle Pines Comm Metro No. 2 | \$38,660 | 0.000 | \$0 | 0.000 | \$0 | | 0.000 | \$0 | 0.000 | \$0 | |
| Castle Pines Comm Metro No. 3 | \$510 | 0.000 | \$0 | 0.000 | \$0 | | 0.000 | \$0 | 0.000 | \$0 | |
| Castle Pines Comm Metro No. 4 | \$13,010 | 0.000 | \$0 | 0.000 | \$0 | | 0.000 | \$0 | 0.000 | \$0 | |
| Castle Pines Comm Metro No. 5 | \$74,380 | 0.000 | \$0 | 0.000 | \$0 | | 0.000 | \$0 | 0.000 | \$0 | |
| Castle Pines Metro | \$43,128,540 | 16.611 | \$716,408 | 14.223 | \$613,417 | 12/1/90 | 0.000 | \$0 | 30.834 | \$1,329,825 | |
| Castle Pines North Metro | \$15,647,390 | 18.000 | \$281,653 | 48.562 | \$759,869 | | 0.000 | \$0 | 66.562 | \$1,041,522 | |
| Cherry Creek South Metro No. 1 | \$9,499,420 | 4.570 | \$43,412 | 30.430 | \$289,067 | | 0.000 | \$0 | 35.000 | \$332,480 | |
| Cherry Creek South Metro No. 2 | \$30 | 0.000 | \$0 | 0.000 | \$0 | | 0.000 | \$0 | 0.000 | \$0 | |
| | | 0.000 | \$0 | 0.000 | \$0 | | 0.000 | \$0 | 0.000 | \$0 | |

CERTIFICATION OF LEVIES AND REVENUES
As of January 1, 1997

Douglas County

| METROPOLITAN DISTRICTS contd | ASSESSED VALUATION | GENERAL OPERATING | | BOND REDEMPTION | | CAPITAL/SPECIAL* | | TOTAL | | | | | |
|------------------------------|--------------------|-------------------|----------------------|-----------------|------------------------|------------------|------|-------|---------|-----------|---------|------|-------------|
| | | LEVY | TEMPORARY TAX CREDIT | REVENUE | LEVY | REVENUE | LEVY | | REVENUE | | | | |
| | | | | LEVY | CONTRACTUAL OBLIGATION | REVENUE | DATE | TERM | LEVY | ABATEMENT | REVENUE | LEVY | REVENUE |
| Cottonwood Metro | \$15,378,530 | 7.900 | \$121,490 | 7.800 | \$119,953 | 1983 | | | 0.000 | \$0 | 15.700 | \$0 | \$241,443 |
| Crystal Val Met Dist No. 1 | \$82,570 | 0.000 | \$0 | 0.000 | \$0 | | | | 0.000 | \$0 | 11.869 | \$0 | \$980 |
| Crystal Val Met Dist No. 2 | \$31,750 | 0.000 | \$0 | 0.000 | \$0 | | | | 0.000 | \$0 | 5.638 | \$0 | \$179 |
| Dawson Ridge Metro No. 1 | \$587,130 | 0.000 | \$0 | 0.000 | \$0 | | | | 0.000 | \$0 | 1.757 | \$0 | \$1,032 |
| Dawson Ridge Metro No. 2 | \$3,220 | 0.000 | \$0 | 0.000 | \$0 | | | | 0.000 | \$0 | 35.000 | \$0 | \$113 |
| Dawson Ridge Metro No. 3 | \$50,040 | 0.000 | \$0 | 0.000 | \$113 | 12/93 | | | 0.000 | \$0 | 35.000 | \$0 | \$1,751 |
| Dawson Ridge Metro No. 4 | \$2,680 | 0.000 | \$0 | 0.000 | \$0 | | | | 0.000 | \$0 | 35.000 | \$0 | \$94 |
| Dawson Ridge Metro No. 5 | \$30 | 0.000 | \$0 | 0.000 | \$94 | 12/93 | | | 0.000 | \$0 | 35.000 | \$0 | \$1 |
| Douglas Cty Metro | \$42,710 | 1.968 | \$33,032 | 0.000 | \$0 | | | | 0.000 | \$0 | 0.000 | \$0 | \$0 |
| High Prairie Farms Metro | \$5,111,060 | 0.000 | \$0 | 0.000 | \$0 | | | | 0.000 | \$0 | 0.000 | \$0 | \$0 |
| Highlands Ranch Metro No. 1 | \$152,182,480 | 0.000 | \$61,333 | 0.000 | \$0 | | | | 0.000 | \$0 | 11.848 | \$0 | \$60,556 |
| | | (.152) | (\$777) | 0.000 | \$0 | | | | 0.000 | \$0 | 25.250 | \$0 | \$3,842,608 |
| | | 11.024 | \$1,677,660 | 4.086 | \$621,818 | 1987 | | | 0.000 | \$0 | 25.250 | \$0 | \$3,842,608 |
| | | 0.000 | \$0 | 4.304 | \$654,993 | 1987 | | | 0.000 | \$0 | 25.250 | \$0 | \$3,842,608 |
| | | 0.000 | \$0 | .049 | \$7,457 | 1988 | | | 0.000 | \$0 | 25.250 | \$0 | \$3,842,608 |
| | | 0.000 | \$0 | .421 | \$64,069 | 1990 | | | 0.000 | \$0 | 25.250 | \$0 | \$3,842,608 |
| | | 0.000 | \$0 | .672 | \$102,267 | 1992A | | | 0.000 | \$0 | 25.250 | \$0 | \$3,842,608 |
| | | 0.000 | \$0 | 1.898 | \$288,842 | 1992B | | | 0.000 | \$0 | 25.250 | \$0 | \$3,842,608 |
| | | 0.000 | \$0 | 2.796 | \$425,502 | 1995 | | | 0.000 | \$0 | 25.250 | \$0 | \$3,842,608 |
| | | 0.000 | \$0 | 0.000 | \$0 | | | | 0.000 | \$0 | 25.250 | \$0 | \$3,842,608 |
| Highlands Ranch Metro No. 2 | \$140,925,860 | 4.108 | \$578,923 | 14.226 | \$2,004,811 | 1991 | | | 0.000 | \$0 | 25.250 | \$0 | \$3,558,378 |
| Highlands Ranch Metro No. 3 | \$88,280 | 0.000 | \$0 | 6.916 | \$974,643 | | | | 0.000 | \$0 | 25.250 | \$0 | \$2,229 |
| Highlands Ranch Metro No. 4 | \$30,829,610 | 23.411 | \$2,067 | 1.839 | \$162 | 1996 | | | 0.000 | \$0 | 25.250 | \$0 | \$2,229 |
| | | 0.000 | \$0 | 0.000 | \$0 | | | | 0.000 | \$0 | 25.250 | \$0 | \$2,229 |
| | | 23.080 | \$711,547 | 2.170 | \$66,900 | 1992 | | | 0.000 | \$0 | 25.250 | \$0 | \$778,448 |
| | | 0.000 | \$0 | 0.000 | \$0 | | | | 0.000 | \$0 | 25.250 | \$0 | \$778,448 |

| | | | | | | | | | | | | | |
|-------------------------------------|--------------|--------|------------|--------|-------------|---------|--------|-------|----------|--------|-------------|-------|-----|
| Highlands Ranch Metro No. 5 | \$15,990 | 0.000 | \$0 | 0.000 | \$0 | 0.000 | \$0 | 0.000 | \$0 | 0.000 | \$0 | 0.000 | \$0 |
| Inverness Metro Improvement | \$21,726,150 | 4.900 | \$106,458 | 10.000 | \$217,262 | 8/1/89 | 14yrs. | 0.000 | \$0 | 15.900 | \$345,446 | 0.000 | \$0 |
| Lincoln Park Metro | \$114,010 | 3.909 | \$446 | 26.091 | \$2,975 | 11/2/93 | | 0.000 | \$0 | 30.000 | \$3,420 | 0.000 | \$0 |
| Meadows Metro No. 1 | \$14,928,230 | 9.518 | \$142,087 | 19.482 | \$290,832 | 9/1/89 | 40yrs. | 0.000 | \$0 | 29.000 | \$432,919 | 0.000 | \$0 |
| Meadows Metro No. 2 | \$10,480 | 0.000 | \$0 | 0.000 | \$304 | 9/1/89 | 40yrs. | 0.000 | \$0 | 29.000 | \$304 | 0.000 | \$0 |
| Meadows Metro No. 3 | \$3,420 | 0.000 | \$0 | 0.000 | \$0 | | | 0.000 | \$0 | 29.000 | \$99 | 0.000 | \$0 |
| Meadows Metro No. 4 | \$240 | 0.000 | \$0 | 0.000 | \$0 | | | 0.000 | \$0 | 29.000 | \$7 | 0.000 | \$0 |
| Meadows Metro No. 5 | \$29,590 | 0.000 | \$0 | 0.000 | \$0 | | | 0.000 | \$0 | 29.000 | \$858 | 0.000 | \$0 |
| Meadows Metro No. 6 | \$104,570 | 0.000 | \$0 | 0.000 | \$0 | | | 0.000 | \$0 | 29.000 | \$3,033 | 0.000 | \$0 |
| Meadows Metro No. 7 | \$31,780 | 0.000 | \$0 | 0.000 | \$0 | | | 0.000 | \$0 | 29.000 | \$922 | 0.000 | \$0 |
| Meridian Metro | \$23,919,340 | 6.350 | \$151,888 | 21.000 | \$502,306 | | | 0.000 | \$0 | 28.850 | \$690,073 | 0.000 | \$0 |
| Park Meadows Metro | \$65,389,700 | 4.374 | \$286,015 | 8.541 | \$558,493 | 1985 | 20yrs. | 0.000 | \$35,879 | 13.000 | \$850,066 | 0.000 | \$0 |
| Parker Properties Metro No. 1 | \$6,950,330 | (.288) | (\$18,832) | 0.000 | \$0 | | | .373 | \$24,390 | 28.208 | \$196,055 | 0.000 | \$0 |
| Perry Park Metro | \$10,794,250 | .235 | \$1,633 | 27.925 | \$194,088 | 1991 | | 0.000 | \$0 | 6.015 | \$64,927 | 0.000 | \$0 |
| Plum Creek Metro | \$1,289,300 | 0.000 | \$0 | 0.000 | \$0 | | | .048 | \$334 | 23.950 | \$30,879 | 0.000 | \$0 |
| Roxborough Park Metro | \$25,853,590 | 6.015 | \$64,927 | 0.000 | \$0 | | | 0.000 | \$0 | 19.610 | \$506,989 | 0.000 | \$0 |
| Roxborough Village Metro [1] | \$10,235,980 | 12.087 | \$123,722 | 40.719 | \$416,799 | 1993 | | 0.000 | \$0 | 52.806 | \$540,521 | 0.000 | \$0 |
| Southpark Metro | \$971,590 | 0.000 | \$0 | 0.000 | \$0 | | | 0.000 | \$0 | 42.500 | \$41,293 | 0.000 | \$0 |
| Stonegate Village Metro | \$32,298,400 | 5.000 | \$4,858 | 37.500 | \$36,435 | 4/1/89 | 20yrs. | 0.000 | \$0 | 34.277 | \$1,107,092 | 0.000 | \$0 |
| Upper Cherry Creek Metro | \$5,041,120 | 1.095 | \$35,367 | 33.182 | \$1,071,726 | 11/2/93 | 10yrs. | 0.000 | \$0 | 8.000 | \$40,329 | 0.000 | \$0 |
| Villages At Castle Rock Metro No. 1 | \$14,641,690 | 8.000 | \$40,329 | 0.000 | \$0 | | | 0.000 | \$0 | 46.332 | \$678,379 | 0.000 | \$0 |
| | | 0.000 | \$0 | 0.000 | \$0 | | | 0.000 | \$0 | | | 0.000 | \$0 |
| | | 12.761 | \$186,843 | 33.571 | \$491,536 | 1991 | 40yrs. | 0.000 | \$0 | | | 0.000 | \$0 |

CERTIFICATION OF LEVIES AND REVENUES
As of January 1, 1997

Douglas County

| ASSESSED VALUATION | GENERAL OPERATING | | BOND REDEMPTION | | CAPITAL/SPECIAL* | | TOTAL |
|--|-------------------|--------------------|------------------------|--------------------|------------------|-----------------|---------------------|
| | LEVY | REVENUE | CONTRACTUAL OBLIGATION | REVENUE DATE | ABATEMENT | REVENUE | |
| METROPOLITAN DISTRICTS contd | | | | | | | |
| Villages At Castle Rock | 42.933 | \$893 | 0.000 | \$0 | 0.000 | \$0 | \$893 |
| Metro No. 2 | 0.000 | \$0 | 0.000 | \$0 | 0.000 | \$0 | \$0 |
| Villages At Castle Rock | 37.280 | \$1,325 | 0.000 | \$0 | 0.000 | \$0 | \$1,325 |
| Metro No. 4 [2] | 0.000 | \$0 | 0.000 | \$0 | 0.000 | \$0 | \$0 |
| Villages At Castle Rock | 40.000 | \$2,703 | 0.000 | \$0 | 0.000 | \$0 | \$2,703 |
| Metro No. 6 | 0.000 | \$0 | 0.000 | \$0 | 0.000 | \$0 | \$0 |
| Villages At Castle Rock | 18.473 | \$68,861 | 20.762 | \$77,394 1985 | 0.000 | \$0 | \$146,255 |
| Metro No. 7 [3] | 0.000 | \$0 | 0.000 | \$0 | 0.000 | \$0 | \$0 |
| Villages At Castle Rock | 0.000 | \$0 | 0.000 | \$0 | 0.000 | \$0 | \$0 |
| Metro No. 9 | 0.000 | \$0 | 0.000 | \$0 | 0.000 | \$0 | \$0 |
| Westfield Metro No. 1 | 0.000 | \$0 | 0.000 | \$0 | 0.000 | \$0 | \$0 |
| Westfield Metro No. 2 | 0.000 | \$0 | 0.000 | \$0 | 0.000 | \$0 | \$0 |
| TOTAL | XXX | \$5,958,066 | XXX | \$9,903,883 | XXX | \$0 | \$16,881,582 |
| | | (\$19,609) | XXX | \$978,640 | XXX | \$60,603 | |
| PARK & RECREATION DISTRICTS | | | | | | | |
| Mc Arthur Ranch Metro Rec | 2.495 | \$4,870 | 0.000 | \$0 | 0.000 | \$0 | \$4,870 |
| | 0.000 | \$0 | 0.000 | \$0 | 0.000 | \$0 | \$0 |
| S. Suburban Metro Rec & Park | 4.776 | \$373,320 | 1.182 | \$92,392 10/15/96 | 0.000 | \$0 | \$571,861 |
| | 0.000 | \$0 | .350 | \$27,358 9/15/95 | .061 | \$4,768 | |
| | | | .298 | \$23,293 12/91 | | | |
| | | | .529 | \$41,350 10/92 | | | |
| | | | .120 | \$9,380 11/7/94 | | | |
| | | | 0.000 | \$0 | | | |
| TOTAL | XXX | \$378,190 | XXX | \$193,773 | XXX | \$0 | \$576,732 |
| | XXX | \$0 | XXX | \$0 | XXX | \$4,768 | |
| FIRE DISTRICTS | | | | | | | |
| Castle Rock Fire Prot | 1.253 | \$36,805 | 0.000 | \$0 | 0.000 | \$0 | \$37,451 |
| | 0.000 | \$0 | 0.000 | \$0 | .022 | \$646 | |

| | | | | | | | | | | |
|--------------------------------------|---------------|-----------------|--------------------------|----------------|------------|---------|---------------|-----------------|--------|-------------|
| Castlewood Fire Protection | \$171,192,170 | 9.454 (.127) | \$1,618,451 (921,741) | 0.000 0.000 | \$0 \$0 | | 0.000 .119 | \$0 \$20,372 | 9.446 | \$1,617,081 |
| Franktown Fire Prot | \$50,772,700 | 7.425 | \$376,987 | 0.000 | \$0 | | 0.000 | \$0 | 7.425 | \$376,987 |
| Jackson-105 Fire Prot | \$15,300,910 | 6.643 | \$101,644 | 0.000 | \$0 | | 0.000 | \$0 | 6.643 | \$101,644 |
| Lansspur. Fire Prot | \$34,594,180 | 9.966 | \$344,766 | 0.000 | \$0 | | 0.000 | \$0 | 11.711 | \$405,132 |
| Littleton Fire Prot | \$7,500,150 | 7.473 | \$56,049 | 0.000 | \$0 | | .092 | \$3,183 | 7.473 | \$56,049 |
| Louviers Fire Prot | \$26,743,780 | 9.759 | \$260,993 | 0.000 | \$0 | | 0.000 | \$0 | 9.759 | \$260,993 |
| Mountain Communities Fire Protection | \$2,049,210 | 8.582 | \$17,586 | 0.000 | \$0 | | 0.000 | \$0 | 8.582 | \$17,586 |
| Parker Fire Prot | \$295,205,170 | 10.394 | \$3,068,363 | 1.820 | \$537,273 | 3/1/88 | 0.000 | \$0 | 13.604 | \$4,015,971 |
| | | 0.000 | \$0 | .652 | \$192,474 | 11/1/92 | .124 | \$36,605 | | |
| | | 0.000 | \$0 | .614 | \$181,256 | 7/1/95 | | | | |
| | | 0.000 | \$0 | 0.000 | \$0 | | | | | |
| West Douglas County Fire Prot .. | \$18,212,740 | 4.732 | \$86,183 | 0.000 | \$0 | | 2.140 | \$38,975 | 6.898 | \$125,631 |
| | | 0.000 | \$0 | 0.000 | \$0 | | .026 | \$474 | | |
| TOTAL | \$650,944,200 | XXX | \$5,967,825 (921,741) | XXX | \$968,187 | | XXX | \$38,975 | XXX | \$7,014,526 |
| WATER DISTRICTS | | | | | | | | | | |
| Perry Park Water | \$120,750 | 0.000 | \$0 | 21.719 | \$2,623 | 2/15/93 | 0.000 | \$0 | 21.719 | \$2,623 |
| | | 0.000 | \$0 | 0.000 | \$0 | | 0.000 | \$0 | | |
| Southgate Water | \$86,405,630 | 1.887 | \$163,047 | .002 | \$173 | 7/83 | 0.000 | \$0 | 5.191 | \$448,532 |
| | | 0.000 | \$0 | .001 | \$86 | 2/85 | 0.000 | \$0 | | |
| | | | | 1.654 | \$142,915 | 11/85 | | | | |
| | | | | 1.647 | \$142,310 | 11/89 | | | | |
| | | | | 0.000 | \$0 | | | | | |
| Southgate Water Bond Only | \$388,770 | 0.000 | \$0 | .002 | \$1 | 7/83 | 0.000 | \$0 | 3.304 | \$1,284 |
| | | 0.000 | \$0 | .001 | \$0 | 2/85 | 0.000 | \$0 | | |
| | | | | 1.654 | \$643 | 11/85 | | | | |
| | | | | 1.647 | \$640 | 11/89 | | | | |
| | | | | 0.000 | \$0 | | | | | |
| Westcreek Lakes Water | \$680,210 | 22.289 | \$15,161 | 0.000 | \$0 | | 0.000 | \$0 | 22.289 | \$15,161 |
| | | 0.000 | \$0 | 0.000 | \$0 | | 0.000 | \$0 | | |
| TOTAL | \$87,206,590 | XXX | \$178,209 | XXX | \$289,391 | | XXX | \$0 | XXX | \$467,600 |
| | | XXX | \$0 | XXX | \$0 | | XXX | \$0 | | |

CERTIFICATION OF LEVIES AND REVENUES
As of January 1, 1997

Douglas County

| WATER & SANITATION DISTRICTS | ASSESSED VALUATION | GENERAL OPERATING | | BOND REDEMPTION | | CAPITAL/SPECIAL* | | TOTAL |
|-------------------------------------|----------------------|---------------------------|------------------|-------------------------------------|--------------------|------------------|----------------|--------------------|
| | | TEMPORARY TAX CREDIT LEVY | REVENUE | CONTRACTUAL OBLIGATION-REVENUE DATE | LEVY | ABATEMENT | REVENUE | |
| Castleton Center Water & San | \$897,420 | 1.970 | \$1,768 | 0.000 | \$0 | 0.000 | \$0 | \$1,768 |
| Centennial Water & San | \$34,460 | 0.000 | \$0 | 0.000 | \$0 | 0.000 | \$0 | \$0 |
| Cottonwood Water & San | \$15,393,920 | 0.000 | \$0 | 0.000 | \$0 | 0.000 | \$0 | \$0 |
| [4] | | 0.000 | \$0 | 0.000 | \$438,265 11/1/88 | 0.000 | \$0 | \$438,265 |
| Denver SE Suburban Water & San | \$51,817,410 | 0.000 | \$0 | 14.000 | \$725,444 | 0.000 | \$0 | \$984,531 |
| | | 0.000 | \$0 | 5.000 | \$259,087 | 0.000 | \$0 | \$0 |
| Green Valley Water & Sanitation | \$558,940 | 12.255 | \$6,850 | 48.562 | \$27,143 | 0.000 | \$0 | \$33,993 |
| Inverness Water & San | \$21,726,150 | 0.000 | \$0 | 0.000 | \$0 | 0.000 | \$0 | \$0 |
| | | 0.000 | \$0 | 3.000 | \$65,178 4/1/90 | 0.000 | \$0 | \$284,613 |
| | | 0.000 | \$0 | 6.700 | \$145,565 5/1/92 | 0.000 | \$0 | \$0 |
| | | 0.000 | \$0 | 3.400 | \$73,869 11/15/96 | 0.000 | \$0 | \$0 |
| Northern Douglas County Water & San | \$13,526,110 | 22.167 | \$299,833 | 0.000 | \$0 | 0.000 | \$0 | \$299,833 |
| | | (.176) | (\$2,381) | 0.000 | \$0 | .176 | \$2,381 | \$0 |
| Parker Water & San | \$85,944,680 | 3.000 | \$257,834 | 0.000 | \$0 | 0.000 | \$0 | \$258,436 |
| | | 0.000 | \$0 | 0.000 | \$0 | .007 | \$602 | \$0 |
| Perry Park Water & San | \$17,970,070 | 11.051 | \$198,587 | 21.719 | \$390,292 2/15/93 | 0.000 | \$0 | \$588,879 |
| Sedalia Water & Sanitation | \$1,198,790 | 0.000 | \$0 | 0.000 | \$0 | 0.000 | \$0 | \$0 |
| Silver Heights Water & San | \$2,209,830 | 0.000 | \$0 | 0.000 | \$0 | 0.000 | \$0 | \$0 |
| Southwest Metro Water & San | \$4,296,500 | 0.000 | \$0 | 0.000 | \$0 | 0.000 | \$0 | \$0 |
| Thunderbird Water & San | \$3,799,730 | 4.030 | \$15,313 | 6.555 | \$24,907 1986 | 0.000 | \$0 | \$61,765 |
| | | 0.000 | \$0 | 5.670 | \$21,544 1991 | 0.000 | \$0 | \$0 |
| | | | | 0.000 | \$0 | | | |
| TOTAL | \$219,376,010 | XXX | \$780,185 | XXX | \$2,171,295 | XXX | \$0 | \$2,952,082 |
| | | XXX | (\$2,381) | XXX | \$0 | XXX | \$2,982 | |

URBAN DRAINAGE & FLOOD CONTROL DISTRICTS

| | | | | | | | | | | | |
|--------------------------------|---------------|-------|-----------|-------|-----|-------|-----|------|-----|-------|-----------|
| Urban Drainage & Flood Control | \$857,606,660 | .696 | \$596,894 | 0.000 | \$0 | 0.000 | \$0 | .696 | \$0 | 0.000 | \$596,894 |
| Urban Drng & Flood/S. Platte | \$857,606,660 | 0.000 | \$0 | 0.000 | \$0 | 0.000 | \$0 | .084 | \$0 | 0.000 | \$72,039 |
| TOTAL | \$857,606,660 | XXX | \$668,933 | XXX | \$0 | XXX | \$0 | XXX | \$0 | XXX | \$668,933 |

OTHER DISTRICTS

| | | | | | | | | | | | |
|---|-----------------|--------|--------------|-------|--------------|-------|-----------|--------|----------|-------|--------------|
| Cedar Hill Cemetery Association | \$204,244,030 | .634 | \$129,491 | 0.000 | \$0 | 0.000 | \$0 | .634 | \$0 | 0.000 | \$129,491 |
| Cherry Creek Basin Authority | \$406,939,880 | .500 | \$203,470 | 0.000 | \$0 | 0.000 | \$0 | .471 | \$0 | 0.000 | \$191,669 |
| Douglas County Woodmoor Mountain G.I.D. | \$1,024,270 | (.035) | (\$14,243) | 0.000 | \$0 | 0.000 | \$0 | | \$2,442 | 0.000 | \$11,420 |
| Douglas Cty Law Enforcement Authority | \$917,810,740 | 11.149 | \$11,420 | 0.000 | \$0 | 0.000 | \$0 | 11.149 | \$0 | 0.000 | \$11,420 |
| Douglas Cty Public Library | \$1,133,943,610 | 0.000 | \$0 | 0.000 | \$0 | 0.000 | \$0 | 4.403 | \$0 | 0.000 | \$4,041,121 |
| Douglas Cty Soil Conservation | \$1,085,743,590 | 4.500 | \$4,130,148 | 0.000 | \$0 | 0.000 | \$0 | 3.935 | \$0 | 0.000 | \$4,462,068 |
| E-470 Highway Authority | \$101,022,540 | (.097) | (\$89,028) | 0.000 | \$0 | 0.000 | \$0 | | \$27,215 | 0.000 | \$0 |
| RTD | \$632,163,150 | 4.000 | \$4,535,774 | 0.000 | \$0 | 0.000 | \$0 | 0.000 | \$0 | 0.000 | \$0 |
| Southgate Sanitation | \$86,057,550 | (.089) | (\$100,921) | 0.000 | \$0 | 0.000 | \$0 | 0.000 | \$0 | 0.000 | \$0 |
| Upper South Platte Water Cons | \$4,527,660 | 0.000 | \$0 | 0.000 | \$0 | 0.000 | \$0 | 0.000 | \$0 | 0.000 | \$0 |
| TOTAL | \$3,941,313,870 | 1.032 | \$88,811 | 0.000 | \$0 | 0.000 | \$0 | 1.032 | \$0 | 0.000 | \$88,811 |
| TOTAL LOCAL IMPROVEMENT AND SERVICE DISTRICTS | \$6,488,759,510 | 0.000 | \$0 | 0.000 | \$0 | 0.000 | \$0 | .134 | \$0 | 0.000 | \$607 |
| | | 0.000 | \$0 | 0.000 | \$0 | 0.000 | \$0 | | \$0 | 0.000 | \$0 |
| | | XXX | \$9,099,721 | XXX | \$0 | XXX | \$0 | XXX | \$0 | XXX | \$8,925,186 |
| | | XXX | (\$204,192) | XXX | \$0 | XXX | \$0 | XXX | \$29,656 | XXX | \$37,486,641 |
| | | XXX | \$23,031,129 | XXX | \$13,526,529 | XXX | \$978,640 | XXX | \$38,975 | XXX | \$159,289 |
| | | XXX | (\$204,192) | XXX | | XXX | | XXX | | XXX | |

[1] Chapter 9 Bankruptcy [2] Court Ordered Mill Levy [3] Court Ordered Mill Levy [4] Court Ordered Mill Levy

URBAN DRAINAGE & FLOOD CONTROL DISTRICTS

| | | | | | | | | | |
|--------------------------------|---------------|-------|-----------|-------|-----|------|-----|-------|-----------|
| Urban Drainage & Flood Control | \$857,606,660 | .696 | \$596,894 | 0.000 | \$0 | .696 | \$0 | 0.000 | \$596,894 |
| Urban Drain & Flood/S Platte | \$857,606,660 | 0.000 | \$0 | 0.000 | \$0 | .084 | \$0 | 0.000 | \$72,039 |
| TOTAL | \$857,606,660 | XXX | \$668,933 | XXX | \$0 | XXX | \$0 | XXX | \$668,933 |

OTHER DISTRICTS

| | | | | | | | | | |
|---|-----------------|--------|--------------|-------|--------------|--------|-----------|-------|--------------|
| Cedar Hill Cemetery Association | \$204,244,030 | .634 | \$129,491 | 0.000 | \$0 | .634 | \$0 | 0.000 | \$129,491 |
| Cherry Creek Basin Authority | \$406,939,880 | .500 | \$203,470 | 0.000 | \$0 | .471 | \$0 | 0.000 | \$191,669 |
| Douglas County Woodmoor Mountain G.I.D. | \$1,024,270 | (.035) | (\$14,243) | 0.000 | \$0 | | \$2,442 | .006 | |
| Douglas Cty Law Enforcement Authority | \$917,810,740 | 11.149 | \$11,420 | 0.000 | \$0 | 11.149 | \$0 | 0.000 | \$11,420 |
| Douglas Cty Public Library | \$1,133,943,610 | 0.000 | \$0 | 0.000 | \$0 | | \$0 | 0.000 | \$0 |
| Douglas Cty Soil Conservation | \$1,085,743,590 | 4.500 | \$4,130,148 | 0.000 | \$0 | 4.403 | \$0 | 0.000 | \$4,041,121 |
| E-470 Highway Authority | \$101,022,540 | (.097) | (\$89,028) | 0.000 | \$0 | | \$0 | 0.000 | \$0 |
| RTD | \$632,163,150 | 4.000 | \$4,535,774 | 0.000 | \$0 | 3.935 | \$0 | 0.000 | \$4,462,068 |
| Southgate Sanitation | \$86,057,550 | (.089) | (\$100,921) | 0.000 | \$0 | | \$27,215 | .024 | |
| Upper South Platte Water Cons | \$4,527,660 | 0.000 | \$0 | 0.000 | \$0 | | \$0 | 0.000 | \$0 |
| TOTAL | \$3,941,313,870 | 0.000 | \$88,811 | 0.000 | \$0 | 1.032 | \$0 | 0.000 | \$88,811 |
| TOTAL LOCAL IMPROVEMENT AND SERVICE DISTRICTS | \$6,488,759,510 | 0.000 | \$607 | 0.000 | \$0 | .134 | \$0 | 0.000 | \$607 |
| | | 0.000 | \$0 | 0.000 | \$0 | | \$0 | 0.000 | \$0 |
| | | XXX | \$9,099,721 | XXX | \$0 | XXX | \$0 | XXX | \$8,925,186 |
| | | XXX | (\$204,192) | XXX | \$0 | XXX | \$29,656 | XXX | \$8,925,186 |
| | | XXX | \$23,031,129 | XXX | \$13,526,529 | XXX | \$38,975 | XXX | \$37,486,641 |
| | | XXX | (\$204,192) | XXX | \$978,640 | XXX | \$159,289 | XXX | \$37,486,641 |

[1] Chapter 9 Bankruptcy

[2] Court Ordered Mill Levy

[3] Court Ordered Mill Levy

[4] Court Ordered Mill Levy

CERTIFICATION OF LEVIES AND REVENUES
As of January 1, 1997

Douglas County

SUMMARY OF LEVIES AND REVENUES

| TYPE OF LEVY | ASSESSED VALUATION | GENERAL OPERATING TEMP. TAX CREDIT REVENUE | BOND REDEMPTION CONTRACTUAL OBLIGATION REVENUE | OVERRIDES TRANSPORTATION REVENUE | OTHER* REVENUE | TOTAL REVENUES |
|---------------------------|--------------------|--|--|----------------------------------|----------------|----------------|
| SCHOOLS | | | | | | |
| Districts | \$1,133,943,610 | \$42,408,357 | \$13,040,352 | \$1,993,473 | \$466,051 | \$57,908,232 |
| | | \$0 | \$0 | \$0 | | |
| LOCAL GOVERNMENT | | | | | | |
| Counties | \$1,133,943,610 | \$21,085,681 | \$0 | //////// | \$202,976 | \$20,577,675 |
| | | (\$710,983) | \$0 | //////// | | |
| Cities and Towns | \$216,743,180 | \$811,648 | \$942,964 | //////// | \$0 | \$1,754,612 |
| | | \$0 | \$0 | //////// | | |
| Local Improv. & Service | \$6,488,759,510 | \$23,031,129 | \$13,526,529 | //////// | \$198,265 | \$37,486,641 |
| | | (\$247,923) | \$978,640 | //////// | | |
| Sub-Total Local Gov't | XXX | \$44,928,458 | \$14,469,494 | //////// | \$401,240 | \$59,818,927 |
| | | (\$958,905) | \$978,640 | //////// | | |
| TOTAL VALUATION & REVENUE | \$1,133,943,610 | \$87,336,815 | \$27,509,845 | \$1,993,473 | \$867,291 | \$117,727,159 |
| | | (\$958,905) | \$978,640 | \$0 | | |

* See detail for specific fund type and name.

CERTIFICATION OF LEVIES AND REVENUES
As of January 1, 1997

Eagle County

| METROPOLITAN DISTRICTS contd | ASSESSED VALUATION | GENERAL OPERATING | | BOND REDEMPTION | | CAPITAL/SPECIAL* | | TOTAL | | | |
|------------------------------------|--------------------|---------------------------|-------------|------------------------|-------------|------------------|---------|---------|-----|--------|-------------|
| | | TEMPORARY TAX CREDIT LEVY | REVENUE | CONTRACTUAL OBLIGATION | REVENUE | ABATEMENT | REVENUE | | | | |
| | | | LEVY | REVENUE | DATE | TERM | LEVY | REVENUE | | | |
| Avon Metro | \$66,017,710 | 0.000 | \$0 | 8.595 | \$567,422 | 1990 | 20yrs. | 0.000 | \$0 | 8.595 | \$567,422 |
| Bachelor Gulch | \$13,800,050 | 0.000 | \$0 | 0.000 | \$0 | | | 0.000 | \$0 | | |
| Metropolitan District (1) | | 0.000 | \$0 | 20.000 | \$276,001 | 10/1/96 | | 0.000 | \$0 | 45.000 | \$621,002 |
| Beaver Creek Metro | \$145,173,100 | 0.000 | \$0 | 25.000 | \$345,001 | 4/1/95 | | 0.000 | \$0 | | |
| | | 11.821 | \$1,716,091 | 2.715 | \$394,145 | 9/25/89 | 20yrs. | 0.000 | \$0 | 31.750 | \$4,609,246 |
| | | 0.000 | \$0 | 4.307 | \$625,261 | 2/1/93 | 10yrs. | 0.000 | \$0 | | |
| | | | | 9.086 | \$1,319,043 | 3/1/94 | 7yrs. | | | | |
| | | | | 2.950 | \$428,261 | 12/1/95 | 10yrs. | | | | |
| | | | | .871 | \$126,446 | 12/1/95 | 9yrs. | | | | |
| | | | | 0.000 | \$0 | | | | | | |
| Bellyache Ridge Metro | \$2,021,900 | 23.387 | \$47,286 | 0.000 | \$0 | | | 0.000 | \$0 | 23.387 | \$47,286 |
| | | 0.000 | \$0 | 0.000 | \$0 | | | 0.000 | \$0 | | |
| Berry Creek Metro | \$29,704,550 | 4.922 | \$146,206 | 7.829 | \$232,557 | 12/15/91 | 20yrs. | 0.000 | \$0 | 27.922 | \$829,410 |
| | | 0.000 | \$0 | 14.642 | \$434,934 | 10/15/94 | 20yrs. | 0.000 | \$0 | | |
| | | | | .529 | \$15,714 | 10/15/91 | 20yrs. | | | | |
| | | | | 0.000 | \$0 | | | | | | |
| Cascade Village Metro | \$23,922,670 | 13.100 | \$313,387 | 6.364 | \$152,244 | 5/1/87 | 13yrs. | 0.000 | \$0 | 20.500 | \$490,415 |
| | | 0.000 | \$0 | 1.036 | \$24,784 | 5/1/87 | 9yrs. | 0.000 | \$0 | | |
| | | | | 0.000 | \$0 | | | | | | |
| Cordillera Metropolitan | \$36,726,410 | 0.000 | \$0 | 7.360 | \$270,306 | 4/1/94 | 20yrs. | 0.000 | \$0 | 38.310 | \$1,406,989 |
| | | 0.000 | \$0 | 5.096 | \$187,158 | 5/1/94 | 15yrs. | 0.000 | \$0 | | |
| | | | | 4.247 | \$155,977 | 7/1/95 | 20yrs. | | | | |
| | | | | 11.607 | \$426,283 | 4/15/96 | | | | | |
| | | | | 10.000 | \$367,264 | 11/2/93 | | | | | |
| Cotton Ranch Metropolitan District | \$85,680 | 16.643 | \$1,426 | 13.357 | \$1,144 | 1997 issue | | 0.000 | \$0 | 30.000 | \$2,570 |
| | | 0.000 | \$0 | 0.000 | \$0 | | | 0.000 | \$0 | | |
| Eagle-Vail Metro | \$37,074,710 | 3.900 | \$144,591 | 15.900 | \$569,488 | 9/1/95 | 14yrs. | 0.000 | \$0 | 19.800 | \$734,079 |
| | | 0.000 | \$0 | 0.000 | \$0 | | | 0.000 | \$0 | | |
| Edwards Metro | \$27,349,070 | 6.362 | \$173,995 | 2.639 | \$72,174 | 7/15/88 | 19yrs. | 0.000 | \$0 | 16.533 | \$452,162 |
| | | 0.000 | \$0 | 7.532 | \$205,993 | 1995 | 11yrs. | 0.000 | \$0 | | |
| | | | | 0.000 | \$0 | | | | | | |
| Horse Mountain Ranch Metro | \$1,662,900 | 10.000 | \$16,629 | 0.000 | \$0 | | | 0.000 | \$0 | 10.000 | \$16,629 |
| | | 0.000 | \$0 | 0.000 | \$0 | | | 0.000 | \$0 | | |

| | | | | | | | | | | | |
|--|----------------------|------------|--------------------|------------|--------------------|----------|--------|------------|------------|------------|---------------------|
| Mid Valley Metro | \$23,449,790 | .692 | \$16,227 | 7.308 | \$171,371 | 11/15/96 | Byrs. | 0.000 | \$0 | 8.000 | \$187,598 |
| | | 0.000 | \$0 | 0.000 | \$0 | | | 0.000 | \$0 | | |
| Smith Creek Metropolitan District | \$154,080 | 45.000 | \$6,934 | 0.000 | \$0 | | | 0.000 | \$0 | 45.000 | \$6,934 |
| | | 0.000 | \$0 | 0.000 | \$0 | | | 0.000 | \$0 | | |
| Squaw Creek Metropolitan District | \$32,330 | 0.000 | \$0 | 0.000 | \$0 | | | 0.000 | \$0 | 0.000 | \$0 |
| | | 0.000 | \$0 | 0.000 | \$0 | | | 0.000 | \$0 | | |
| TOTAL | \$436,695,250 | XXX | \$2,617,518 | XXX | \$7,506,639 | | | XXX | \$0 | XXX | \$10,836,422 |
| | | XXX | \$0 | XXX | \$712,265 | | | XXX | \$0 | | |
| PARK & RECREATION DISTRICTS | | | | | | | | | | | |
| Vail Park & Recreation District | \$398,897,210 | 2.760 | \$1,100,956 | 0.000 | \$0 | | | 0.000 | \$0 | 2.760 | \$1,100,956 |
| | | 0.000 | \$0 | 0.000 | \$0 | | | 0.000 | \$0 | | |
| Western Eagle County Metro Rec | \$155,218,120 | 2.185 | \$339,152 | 0.000 | \$0 | | | 0.000 | \$0 | 2.185 | \$339,152 |
| | | 0.000 | \$0 | 0.000 | \$0 | | | 0.000 | \$0 | | |
| TOTAL | \$554,115,330 | XXX | \$1,440,108 | XXX | \$0 | | | XXX | \$0 | XXX | \$1,440,108 |
| | | XXX | \$0 | XXX | \$0 | | | XXX | \$0 | | |
| FIRE DISTRICTS | | | | | | | | | | | |
| Basalt & Rural Fire Prot | \$71,624,280 | 4.242 | \$303,830 | .169 | \$12,105 | 6/1/79 | 20yrs. | 0.000 | \$0 | 6.941 | \$497,144 |
| | | 0.000 | \$0 | 2.530 | \$181,209 | 1/1/96 | 20yrs. | 0.000 | \$0 | | |
| | | | | 0.000 | \$0 | | | | | | |
| Greater Eagle Fire Prot | \$38,784,080 | 6.500 | \$252,097 | 0.000 | \$0 | | | 0.000 | \$0 | 6.500 | \$252,097 |
| | | 0.000 | \$0 | 0.000 | \$0 | | | 0.000 | \$0 | | |
| Gypsum Fire Prot | \$29,695,870 | 6.914 | \$205,317 | 1.674 | \$49,711 | 1988 | 20yrs. | 0.000 | \$0 | 8.588 | \$255,028 |
| | | 0.000 | \$0 | 0.000 | \$0 | | | 0.000 | \$0 | | |
| TOTAL | \$140,104,230 | XXX | \$761,244 | XXX | \$243,025 | | | XXX | \$0 | XXX | \$1,004,269 |
| | | XXX | \$0 | XXX | \$0 | | | XXX | \$0 | | |
| SANITATION DISTRICTS | | | | | | | | | | | |
| Basalt Sanitation | \$15,859,490 | 0.000 | \$0 | 2.711 | \$42,995 | 10/15/96 | 7yrs. | 0.000 | \$0 | 2.711 | \$42,995 |
| | | 0.000 | \$0 | 0.000 | \$0 | | | 0.000 | \$0 | | |
| Eagle Sanitation | \$23,916,950 | 0.000 | \$0 | .370 | \$8,849 | 8/29/94 | 5yrs. | 0.000 | \$0 | .370 | \$8,849 |
| | | 0.000 | \$0 | 0.000 | \$0 | | | 0.000 | \$0 | | |
| Upper Eagle Valley Consolidated Sanitation | \$789,912,360 | .513 | \$405,225 | 0.000 | \$0 | | | 0.000 | \$0 | .513 | \$405,225 |
| | | 0.000 | \$0 | 0.000 | \$0 | | | 0.000 | \$0 | | |
| Upper Eagle Valley Sanitation [2] | \$509,178,340 | 0.000 | \$0 | 1.080 | \$549,913 | 5/1/93 | 8yrs. | 0.000 | \$0 | 1.080 | \$549,913 |
| | | 0.000 | \$0 | 0.000 | \$0 | | | 0.000 | \$0 | | |
| TOTAL | \$829,688,800 | XXX | \$405,225 | XXX | \$601,757 | | | XXX | \$0 | XXX | \$1,006,982 |
| | | XXX | \$0 | XXX | \$0 | | | XXX | \$0 | | |

CERTIFICATION OF LEVIES AND REVENUES

As of January 1, 1997

Eagle County

| | ASSESSED VALUATION | GENERAL OPERATING | | BOND REDEMPTION | | CAPITAL/SPECIAL* | | TOTAL | | | |
|---------------------------------|----------------------|---------------------------|--------------------|-------------------------------------|------------------|------------------------|---------|------------|------------|------------|--------------------|
| | | TEMPORARY TAX CREDIT LEVY | REVENUE LEVY | CONTRACTUAL OBLIGATION REVENUE DATE | TERM LEVY | ABATEMENT REVENUE LEVY | REVENUE | | | | |
| WATER DISTRICTS | | | | | | | | | | | |
| Gore Valley (3) | \$23,197,070 | 0.000 | \$0 | 3.142 | \$72,885 | 10/29/92 | 8yrs. | 0.000 | \$0 | 3.142 | \$72,885 |
| | | 0.000 | \$0 | 0.000 | \$0 | | | 0.000 | \$0 | | |
| Lake Creek Meadows Water | \$4,511,350 | 8.867 | \$40,002 | 14.364 | \$64,801 | 1995 | 20yrs. | 0.000 | \$0 | 23.231 | \$104,803 |
| | | 0.000 | \$0 | 0.000 | \$0 | | | 0.000 | \$0 | | |
| Vail Valley Consolidated Water | \$401,392,930 | .975 | \$391,358 | 0.000 | \$0 | | | 0.000 | \$0 | .975 | \$391,358 |
| | | 0.000 | \$0 | 0.000 | \$0 | | | 0.000 | \$0 | | |
| Vail Village West (4) | \$24,908,550 | 0.000 | \$0 | .401 | \$9,988 | 8/1/79 | 20yrs. | 0.000 | \$0 | .401 | \$9,988 |
| | | 0.000 | \$0 | 0.000 | \$0 | | | 0.000 | \$0 | | |
| TOTAL | \$405,904,280 | XXX | \$431,360 | XXX | \$147,675 | | | XXX | \$0 | XXX | \$579,035 |
| | | XXX | \$0 | XXX | \$0 | | | XXX | \$0 | | |
| CEMETERY DISTRICTS | | | | | | | | | | | |
| Cedar Hill Cemetery Association | \$36,570,920 | .729 | \$26,660 | 0.000 | \$0 | | | 0.000 | \$0 | .729 | \$26,660 |
| | | 0.000 | \$0 | 0.000 | \$0 | | | 0.000 | \$0 | | |
| Eagle Cemetery | \$39,975,250 | .410 | \$16,390 | 0.000 | \$0 | | | 0.000 | \$0 | .410 | \$16,390 |
| | | 0.000 | \$0 | 0.000 | \$0 | | | 0.000 | \$0 | | |
| Minturn Cemetery Association | \$438,454,690 | .033 | \$14,469 | 0.000 | \$0 | | | 0.000 | \$0 | .033 | \$14,469 |
| | | 0.000 | \$0 | 0.000 | \$0 | | | 0.000 | \$0 | | |
| TOTAL | \$515,000,860 | XXX | \$57,519 | XXX | \$0 | | | XXX | \$0 | XXX | \$57,519 |
| | | XXX | \$0 | XXX | \$0 | | | XXX | \$0 | | |
| LIBRARY DISTRICTS | | | | | | | | | | | |
| Basalt Regional Library | \$72,416,980 | 1.327 | \$96,097 | 0.000 | \$0 | | | 0.000 | \$0 | 1.327 | \$96,097 |
| | | 0.000 | \$0 | 0.000 | \$0 | | | 0.000 | \$0 | | |
| Eagle Valley Library District | \$543,895,340 | 2.750 | \$1,495,712 | 0.000 | \$0 | | | 0.000 | \$0 | 2.750 | \$1,495,712 |
| | | 0.000 | \$0 | 0.000 | \$0 | | | 0.000 | \$0 | | |
| TOTAL | \$616,312,320 | XXX | \$1,591,810 | XXX | \$0 | | | XXX | \$0 | XXX | \$1,591,810 |
| | | XXX | \$0 | XXX | \$0 | | | XXX | \$0 | | |

OTHER DISTRICTS

| | | | | | | | | | |
|----------------------------------|-----------------|-------|-----------|-------|----------|-------|---------|-------|-----------|
| Basalt Water Conservancy | \$68,682,150 | .110 | \$7,555 | 0.000 | \$0 | 0.000 | \$0 | .110 | \$7,555 |
| Colorado River Water Conservancy | \$1,010,993,820 | .343 | \$346,771 | 0.000 | \$0 | 0.000 | \$0 | .343 | \$346,771 |
| Eagle County Emergency Service | \$858,771,910 | 1.015 | \$871,653 | 0.000 | \$0 | 0.000 | \$0 | 1.070 | \$918,886 |
| Western Eagle County Ambulance | \$79,655,790 | 3.408 | \$271,467 | .703 | \$55,998 | 1994 | \$4,294 | 4.111 | \$327,465 |
| | | 0.000 | \$0 | 0.000 | \$0 | | | | |

TOTAL

| | | | | | | | | |
|-----------------|-----|-------------|-----|----------|-----|---------|-----|-------------|
| \$2,018,103,670 | XXX | \$1,497,446 | XXX | \$98,937 | XXX | \$0 | XXX | \$1,600,677 |
| | XXX | \$0 | XXX | \$0 | XXX | \$4,294 | | |

TOTAL LOCAL IMPROVEMENT AND SERVICE DISTRICTS

| | | | | | | | | |
|-----------------|-----|-------------|-----|-------------|-----|---------|-----|--------------|
| \$5,515,924,740 | XXX | \$8,802,230 | XXX | \$8,598,032 | XXX | \$0 | XXX | \$18,116,821 |
| | XXX | \$0 | XXX | \$712,265 | XXX | \$4,294 | | |

(1) Cont Oblig an IGA

(2) Dslvd, cnstd into Upper Eagle Valley

(3) Dslvd, cnstd into Vail Valley Cons W

(4) Dslvd, cnstd into Vail Valley Cons W


CERTIFICATION OF LEVIES AND REVENUES
As of January 1, 1997

Eagle County

SUMMARY OF LEVIES AND REVENUES

| TYPE OF LEVY | ASSESSED VALUATION | GENERAL OPERATING | | | BOND REDEMPTION | | OVERRIDES | | OTHER* REVENUE | TOTAL REVENUES |
|--------------------------------------|------------------------|--------------------------|--------------------------------|--------------------|--------------------------------|------------------------|--------------------|------------------|---------------------|----------------|
| | | TEMP. TAX CREDIT REVENUE | CONTRACTUAL OBLIGATION REVENUE | REVENUE | CONTRACTUAL OBLIGATION REVENUE | TRANSPORTATION REVENUE | | | | |
| SCHOOLS | | | | | | | | | | |
| Districts | \$1,010,993,820 | \$19,669,520 | \$5,720,656 | \$2,729,337 | \$0 | \$0 | \$2,729,337 | \$209,609 | \$28,329,122 | |
| Junior Colleges | \$1,010,993,820 | \$4,040,942 | \$0 | //////// | \$0 | \$0 | //////// | \$0 | \$3,826,612 | |
| | | (\$214,331) | \$0 | //////// | \$0 | \$0 | //////// | | | |
| Sub-Total Schools | XXX | \$23,710,462 | \$5,720,656 | \$2,729,337 | \$0 | \$0 | \$2,729,337 | \$209,609 | \$32,155,734 | |
| | | (\$214,331) | \$0 | | \$0 | \$0 | | | | |
| LOCAL GOVERNMENT | | | | | | | | | | |
| Counties | \$1,010,993,820 | \$8,294,193 | \$716,795 | //////// | \$0 | \$0 | //////// | \$24,264 | \$9,035,252 | |
| Cities and Towns | \$542,466,890 | \$3,281,153 | \$840,127 | //////// | \$0 | \$0 | //////// | \$7,894 | \$4,122,034 | |
| | | (\$7,139) | \$0 | //////// | \$0 | \$0 | //////// | | | |
| Local Improv. & Service | \$5,515,924,740 | \$8,802,230 | \$8,598,032 | //////// | \$0 | \$0 | //////// | \$4,294 | \$18,116,821 | |
| | | \$0 | \$712,265 | //////// | \$0 | \$0 | //////// | | | |
| Sub-Total Local Gov't | XXX | \$20,377,576 | \$10,154,954 | //////// | \$0 | \$0 | //////// | \$36,451 | \$31,274,107 | |
| | | (\$7,139) | \$712,265 | //////// | \$0 | \$0 | //////// | | | |
| TOTAL VALUATION & REVENUE | \$1,010,993,820 | \$44,088,038 | \$15,875,610 | \$2,729,337 | \$0 | \$0 | \$2,729,337 | \$246,060 | \$63,429,841 | |
| | | (\$221,470) | \$712,265 | \$0 | \$0 | \$0 | \$0 | | | |

* See detail for specific fund type and name.



CERTIFICATION OF LEVIES AND REVENUES
As of January 1, 1997

Elbert County

| District Number and Name | ASSESSED VALUATION | GENERAL FUND | | BOND REDEMPTION | | OVERRIDES | | ADA-ASBESTOS/SPECIAL* | | TOTAL | |
|----------------------------------|-----------------------|------------------------------|-------------|--------------------------------|-------------|------------------------|----------|-----------------------|----------|--------|-------------|
| | | TEMPORARY TAX CREDIT LEVY | REVENUE | CONTRACTUAL OBLIGATION LEVY | REVENUE | TRANSPORTATION LEVY | REVENUE | ABATEMENT LEVY | REVENUE | | |
| SCHOOL DISTRICTS | | | | | | | | | | | |
| 902 (1) | \$10,842,390 | 37.399 | \$405,495 | 11.500 | \$124,687 | 1.758 | \$19,061 | 0.000 | \$0 | 51.068 | \$553,699 |
| Castle Rock (Douglas Cty) RE 1 J | | 0.000 | \$0 | 0.000 | \$0 | 0.000 | \$0 | .411 | \$4,456 | | |
| 920 | \$62,460,060 | 37.955 | \$2,370,672 | 20.378 | \$1,272,811 | 0.000 | \$0 | 0.000 | \$0 | 58.495 | \$3,653,601 |
| Elizabeth C 1 | | 0.000 | \$0 | 0.000 | \$0 | 0.000 | \$0 | .162 | \$10,119 | | |
| 930 | \$12,637,370 | 35.831 | \$452,810 | 15.040 | \$190,066 | 0.000 | \$0 | 0.000 | \$0 | 51.650 | \$652,720 |
| Kiowa C 2 | | 0.000 | \$0 | 0.000 | \$0 | 0.000 | \$0 | .779 | \$9,845 | | |
| 941 (2) | \$8,003,650 | 39.938 | \$319,650 | 0.000 | \$0 | 0.000 | \$0 | 0.000 | \$0 | 40.021 | \$320,314 |
| Simla (Big Sandy) 100 J | | 0.000 | \$0 | 0.000 | \$0 | 0.000 | \$0 | .083 | \$664 | | |
| 950 | \$6,532,130 | 40.080 | \$261,808 | 0.000 | \$0 | 0.000 | \$0 | 0.000 | \$0 | 40.266 | \$263,023 |
| Elbert 200 | | 0.000 | \$0 | 0.000 | \$0 | 0.000 | \$0 | .186 | \$1,215 | | |
| 960 | \$6,867,720 | 41.750 | \$286,727 | 0.000 | \$0 | 0.000 | \$0 | 0.000 | \$0 | 41.758 | \$286,782 |
| Agate 300 | | 0.000 | \$0 | 0.000 | \$0 | 0.000 | \$0 | .008 | \$55 | | |
| 972 (3) | \$986,150 | 39.671 | \$39,122 | 14.178 | \$13,982 | 0.000 | \$0 | 0.000 | \$0 | 53.963 | \$33,216 |
| Calhan RJ 1 | | 0.000 | \$0 | 0.000 | \$0 | 0.000 | \$0 | .114 | \$112 | | |
| 1062 (4) | \$412,090 | 38.693 | \$15,945 | 17.000 | \$7,006 | 0.000 | \$0 | 0.000 | \$0 | 55.795 | \$22,993 |
| Peyton 23 J | | 0.000 | \$0 | 0.000 | \$0 | 0.000 | \$0 | .102 | \$42 | | |
| 1132 (5) (6) | \$460,830 | 31.959 | \$14,728 | 16.980 | \$7,825 | 7.007 | \$3,229 | 0.000 | \$0 | 56.134 | \$25,868 |
| Miami-Yoder 60 JT | | 0.000 | \$0 | 0.000 | \$0 | 0.000 | \$0 | .188 | \$87 | | |
| 1792 (7) | \$2,899,440 | 40.080 | \$116,210 | 5.449 | \$15,799 | 0.000 | \$0 | 0.000 | \$0 | 45.529 | \$132,009 |
| Limon Re 4 J | | 0.000 | \$0 | 0.000 | \$0 | 0.000 | \$0 | 0.000 | \$0 | | |
| TOTAL | \$112,101,830 | XXX | \$4,283,164 | XXX | \$1,632,176 | XXX | \$22,290 | XXX | \$0 | XXX | \$5,964,225 |
| | | XXX | \$0 | XXX | \$0 | XXX | \$0 | XXX | \$26,595 | | |

(7) - 1791 - Lincoln

(5) 1131 - El Paso

(6) 1133 - Lincoln

(3) 0971 - El Paso

(6) 1061 - El Paso

(1) 0901 - Douglas

(2) 0942 - El Paso

| LOCAL GOVERNMENT COUNTY PURPOSES | ASSESSED VALUATION | GENERAL OPERATING | | BOND REDEMPTION | | CAPITAL/SPECIAL* | | TOTAL |
|-------------------------------------|-----------------------|------------------------------|--------------------|--------------------------------|------------|-------------------|------------|---------------------------|
| | | TEMPORARY TAX CREDIT LEVY | REVENUE | CONTRACTUAL OBLIGATION LEVY | REVENUE | ABATEMENT LEVY | REVENUE | |
| General | \$112,101,830 | 18.151 | \$2,034,760 | 0.000 | \$0 | 0.000 | \$0 | 18.151 \$2,034,760 |
| Road And Bridge | \$112,101,830 | 0.000 | \$0 | 0.000 | \$0 | 0.000 | \$0 | 0.000 \$0 |
| Public Welfare | \$112,101,830 | 8.299 | \$930,333 | 0.000 | \$0 | 0.000 | \$0 | 8.299 \$930,333 |
| Capital Expenditures | \$112,101,830 | 0.000 | \$0 | 0.000 | \$0 | 0.000 | \$0 | 0.000 \$0 |
| Library | \$112,101,830 | .281 | \$31,501 | 0.000 | \$0 | 0.000 | \$0 | .281 \$31,501 |
| Retirement | \$112,101,830 | 0.000 | \$0 | 0.000 | \$0 | 0.000 | \$0 | 0.000 \$0 |
| | | 2.115 | \$237,095 | 0.000 | \$0 | 0.000 | \$0 | 2.115 \$237,095 |
| | | 0.000 | \$0 | 0.000 | \$0 | 0.000 | \$0 | 0.000 \$0 |
| | | .906 | \$101,564 | 0.000 | \$0 | 0.000 | \$0 | .906 \$101,564 |
| | | 0.000 | \$0 | 0.000 | \$0 | 0.000 | \$0 | 0.000 \$0 |
| | | .687 | \$77,014 | 0.000 | \$0 | 0.000 | \$0 | .687 \$77,014 |
| | | 0.000 | \$0 | 0.000 | \$0 | 0.000 | \$0 | 0.000 \$0 |
| TOTAL | \$112,101,830 | 30.439 | \$3,412,268 | 0.000 | \$0 | 0.000 | \$0 | 30.439 \$3,412,268 |

| CITIES AND TOWNS | ASSESSED VALUATION | GENERAL OPERATING | | BOND REDEMPTION | | CAPITAL/SPECIAL* | | TOTAL |
|------------------|-----------------------|------------------------------|------------------|--------------------------------|------------|-------------------|------------|---------------------------|
| | | TEMPORARY TAX CREDIT LEVY | REVENUE | CONTRACTUAL OBLIGATION LEVY | REVENUE | ABATEMENT LEVY | REVENUE | |
| Elizabeth | \$5,983,100 | 21.000 | \$125,645 | 0.000 | \$0 | 0.000 | \$0 | 21.000 \$125,645 |
| Kiowa | \$1,994,090 | (2.788) | (\$16,681) | 0.000 | \$0 | .041 | \$245 | (2.788) (\$16,681) \$245 |
| Simla | \$1,855,810 | 13.107 | \$26,137 | 0.000 | \$0 | 0.000 | \$0 | 13.107 \$26,137 |
| | | (2.356) | (\$4,698) | 0.000 | \$0 | .834 | \$1,663 | (2.356) (\$4,698) \$1,663 |
| | | 17.562 | \$32,592 | 0.000 | \$0 | 0.000 | \$0 | 17.562 \$32,592 |
| | | 0.000 | \$0 | 0.000 | \$0 | 0.000 | \$0 | 0.000 \$0 |
| TOTAL | \$9,833,000 | XXX | \$184,373 | XXX | \$0 | XXX | \$0 | XXX \$184,373 |
| | | XXX | (\$21,379) | XXX | \$0 | XXX | \$1,908 | XXX (\$21,379) \$1,908 |

| LOCAL IMPROVEMENT AND SERVICE DISTRICTS FIRE DISTRICTS | ASSESSED VALUATION | GENERAL OPERATING | | BOND REDEMPTION | | CAPITAL/SPECIAL* | | TOTAL |
|---|-----------------------|------------------------------|---------|--------------------------------|---------|-------------------|---------|--------------------|
| | | TEMPORARY TAX CREDIT LEVY | REVENUE | CONTRACTUAL OBLIGATION LEVY | REVENUE | ABATEMENT LEVY | REVENUE | |
| Cathan Fire Prot | \$976,300 | 3.500 | \$3,417 | 0.000 | \$0 | 0.000 | \$0 | 3.500 \$3,417 |
| Deer Trail Rural Fire Prot | \$634,020 | (.023) | (\$22) | 0.000 | \$0 | .011 | \$11 | (.023) (\$22) \$11 |
| | | 5.032 | \$3,190 | 0.000 | \$0 | 0.000 | \$0 | 5.032 \$3,190 |
| | | 0.000 | \$0 | 0.000 | \$0 | 0.000 | \$0 | 0.000 \$0 |

CERTIFICATION OF LEVIES AND REVENUES
As of January 1, 1997

Elbert County

| | ASSESSED VALUATION | GENERAL OPERATING | | BOND REDEMPTION | | CAPITAL/SPECIAL* | | TOTAL |
|--|----------------------|---------------------------|------------------|-------------------------------------|-----------------|------------------------|--------------|----------------------|
| | | TEMPORARY TAX CREDIT LEVY | REVENUE LEVY | CONTRACTUAL OBLIGATION REVENUE DATE | TERM LEVY | ABATEMENT REVENUE LEVY | REVENUE | |
| FIRE DISTRICTS contd | | | | | | | | |
| Elbert Fire Prot | \$6,881,200 | 5.414 | \$37,255 | 0.000 | \$0 | 0.000 | \$0 | 5.144 \$35,397 |
| | | (.270) | (\$1,858) | 0.000 | \$0 | 0.000 | \$0 | |
| Elizabeth Fire Prot | \$52,516,180 | 9.740 | \$511,508 | 0.000 | \$0 | 0.000 | \$0 | 9.758 \$512,453 |
| | | 0.000 | \$0 | 0.000 | \$0 | .018 | \$945 | |
| Kiowa Fire Prot | \$12,322,330 | 8.689 | \$107,069 | 0.000 | \$0 | 0.000 | \$0 | 8.689 \$107,069 |
| | | 0.000 | \$0 | 0.000 | \$0 | 0.000 | \$0 | |
| Rattlesnake Fire Prot | \$20,466,270 | 9.841 | \$201,409 | 0.000 | \$0 | 0.000 | \$0 | 9.763 \$199,812 |
| | | (.078) | (\$1,596) | 0.000 | \$0 | 0.000 | \$0 | |
| Tri-County Fire | \$460,830 | 3.000 | \$1,382 | 0.000 | \$0 | 0.000 | \$0 | 3.000 \$1,382 |
| | | 0.000 | \$0 | 0.000 | \$0 | 0.000 | \$0 | |
| TOTAL | \$94,257,130 | XXX | \$865,230 | XXX | \$0 | XXX | \$0 | XXX \$862,709 |
| | | XXX | (\$3,477) | XXX | \$0 | XXX | \$956 | |
| OTHER DISTRICTS | | | | | | | | |
| Elbert Water & San | \$884,140 | 4.462 | \$3,945 | 0.000 | \$0 | 0.000 | \$0 | 4.142 \$3,662 |
| | | (.320) | (\$283) | 0.000 | \$0 | 0.000 | \$0 | |
| Elizabeth Parks & Rec | \$55,504,840 | .279 | \$15,486 | .470 | \$26,087 | 0.000 | \$0 | .749 \$41,573 |
| | | 0.000 | \$0 | 0.000 | \$0 | 0.000 | \$0 | |
| Upper Big Sandy | \$6,740,250 | .532 | \$3,586 | 0.000 | \$0 | 0.000 | \$0 | .532 \$3,586 |
| Groundwater Management | | 0.000 | \$0 | 0.000 | \$0 | 0.000 | \$0 | |
| TOTAL | \$63,129,230 | XXX | \$23,017 | XXX | \$26,087 | XXX | \$0 | XXX \$48,821 |
| | | XXX | (\$283) | XXX | \$0 | XXX | \$0 | |
| TOTAL LOCAL IMPROVEMENT AND SERVICE DISTRICTS | \$157,386,360 | XXX | \$888,246 | XXX | \$26,087 | XXX | \$0 | XXX \$911,530 |
| | | XXX | (\$283) | XXX | \$0 | XXX | \$956 | |

SUMMARY OF LEVIES AND REVENUES

| TYPE OF LEVY | ASSESSED VALUATION | GENERAL OPERATING TEMP TAX CREDIT REVENUE | BOND REDEMPTION CONTRACTUAL OBLIGATION REVENUE | OVERRIDES TRANSPORTATION REVENUE | OTHER* REVENUE | TOTAL REVENUES |
|---------------------------|--------------------|---|--|----------------------------------|----------------|----------------|
| SCHOOLS Districts | \$112,101,830 | \$4,283,164 \$0 | \$1,632,176 \$0 | \$22,290 \$0 | \$26,595 | \$5,964,225 |
| LOCAL GOVERNMENT Counties | \$112,101,830 | \$3,412,268 \$0 | \$0 \$0 | ///////// ///////// | \$0 | \$3,412,268 |
| Cities and Towns | \$9,833,000 | \$184,373 (\$21,379) | \$0 \$0 | ///////// ///////// | \$1,908 | \$164,903 |
| Local Improv. & Service | \$157,386,360 | \$888,246 (\$3,760) | \$26,087 \$0 | ///////// ///////// | \$956 | \$911,530 |
| Sub-Total Local Gov't | XXX | \$4,484,887 (\$25,139) | \$26,087 \$0 | ///////// ///////// | \$2,864 | \$4,488,700 |
| TOTAL VALUATION & REVENUE | \$112,101,830 | \$8,768,052 (\$25,139) | \$1,658,263 \$0 | \$22,290 \$0 | \$29,459 | \$10,452,925 |

* See detail for specific fund type and name.

CERTIFICATION OF LEVIES AND REVENUES
As of January 1, 1997

El Paso County

| District Number and Name | ASSESSED VALUATION | GENERAL FUND | | BOND REDEMPTION | | OVERRIDES | | ADA-ASBESTOS/SPECIAL* | | TOTAL |
|-----------------------------|-----------------------|------------------------------|--------------|---------------------------------|--------------|------------------------|-------------|-----------------------|-----------|--------------|
| | | TEMPORARY TAX CREDIT LEVY | REVENUE | CONTRACTUAL OBLIGATION* LEVY | REVENUE | TRANSPORTATION LEVY | REVENUE | ABATEMENT LEVY | REVENUE | |
| SCHOOL DISTRICTS | | | | | | | | | | |
| 942 (1) | \$1,450,990 | 39.938 | \$57,950 | 0.000 | \$0 | 0.000 | \$0 | 0.000 | \$0 | \$58,070 |
| Simla (Big Sandy) 100 J | | 0.000 | \$0 | 0.000 | \$0 | 0.000 | \$0 | .083 | \$120 | |
| 971 (2) | \$8,659,500 | 39.671 | \$343,531 | 14.178 | \$122,774 | 0.000 | \$0 | 0.000 | \$0 | \$467,293 |
| Calhan RJ 1 | | 0.000 | \$0 | 0.000 | \$0 | 0.000 | \$0 | .114 | \$987 | |
| 980 | \$315,314,540 | 32.041 | \$10,102,993 | 15.398 | \$4,855,213 | 0.000 | \$0 | 0.000 | \$0 | \$14,991,630 |
| Harrison 2 | | 0.000 | \$0 | 0.000 | \$0 | 0.000 | \$0 | .106 | \$33,423 | |
| 990 | \$145,361,570 | 33.041 | \$4,802,892 | 13.800 | \$2,005,990 | 0.000 | \$0 | 5.866 *1 | \$852,691 | \$7,723,496 |
| Widefield 2 | | 0.000 | \$0 | 0.000 | \$0 | 0.000 | \$0 | .426 | \$61,924 | |
| 1000 | \$50,466,000 | 35.808 | \$1,807,087 | 0.000 | \$0 | 0.000 | \$0 | 0.000 | \$0 | \$1,823,589 |
| Fountain 8 | | 0.000 | \$0 | 0.000 | \$0 | 0.000 | \$0 | .327 | \$16,502 | |
| 1010 | \$1,366,195,040 | 38.296 | \$52,319,805 | 5.350 | \$7,309,143 | 2.077 | \$2,837,587 | 0.000 | \$0 | \$62,810,817 |
| Colorado Springs 11 | | 0.000 | \$0 | 0.000 | \$0 | 0.000 | \$0 | .252 | \$344,281 | |
| 1020 | \$179,536,130 | 40.250 | \$7,226,329 | 9.800 | \$1,759,454 | 4.177 | \$749,922 | 0.000 | \$0 | \$9,780,231 |
| Cheyenne Mountain 12 | | 0.000 | \$0 | 0.000 | \$0 | 0.000 | \$0 | .248 | \$44,525 | |
| 1030 | \$57,472,630 | 35.290 | \$2,028,209 | 11.750 | \$675,303 | 0.000 | \$0 | 0.000 | \$0 | \$2,708,283 |
| Hanitou 14 | | 0.000 | \$0 | 0.000 | \$0 | 0.000 | \$0 | .083 | \$4,770 | |
| 1040 | \$494,023,810 | 37.456 | \$18,504,156 | 27.500 | \$13,585,655 | 0.000 | \$0 | 0.000 | \$0 | \$32,175,277 |
| Academy 20 | | 0.000 | \$0 | 0.000 | \$0 | 0.000 | \$0 | .173 | \$85,466 | |
| 1050 | \$10,760,780 | 40.033 | \$430,786 | 0.000 | \$0 | 0.000 | \$0 | 0.000 | \$0 | \$430,786 |
| Ellicott 22 | | 0.000 | \$0 | 0.000 | \$0 | 0.000 | \$0 | 0.000 | \$0 | |
| 1061 (3) | \$12,257,990 | 38.693 | \$474,298 | 17.000 | \$208,386 | 0.000 | \$0 | 0.000 | \$0 | \$683,935 |
| Peyton 23 J | | 0.000 | \$0 | 0.000 | \$0 | 0.000 | \$0 | .102 | \$1,250 | |
| 1070 | \$6,333,820 | 40.080 | \$253,860 | 5.250 | \$33,253 | 0.000 | \$0 | 0.000 | \$0 | \$287,112 |
| Hanover 28 | | 0.000 | \$0 | 0.000 | \$0 | 0.000 | \$0 | 0.000 | \$0 | |
| 1080 | \$135,451,110 | 35.341 | \$4,786,978 | 21.145 | \$2,864,114 | 0.000 | \$0 | 0.000 | \$0 | \$7,665,720 |
| Monument (Lewis Palmer) 38 | | 0.000 | \$0 | 0.000 | \$0 | 0.000 | \$0 | .108 | \$14,629 | |
| 1110 | \$98,519,090 | 38.212 | \$3,764,611 | 20.871 | \$2,056,192 | 0.000 | \$0 | 0.000 | \$0 | \$5,832,035 |
| Falcon 49 | | 0.000 | \$0 | 0.000 | \$0 | 0.000 | \$0 | .114 | \$11,231 | |
| 1121 (4) (5) | \$994,850 | 41.750 | \$41,535 | 0.000 | \$0 | 0.000 | \$0 | 0.000 | \$0 | \$41,535 |
| Edison 54 J | | 0.000 | \$0 | 0.000 | \$0 | 0.000 | \$0 | 0.000 | \$0 | |

| | | | | | | | | | | | | |
|------------------------------|---------|-----------------|--------|---------------|--------|--------------|-------|-------------|-------|-----------|--------|---------------|
| 1131 | (6) (7) | \$4,148,620 | 31.959 | \$132,586 | 16.980 | \$70,444 | 7.007 | \$29,069 | 0.000 | \$0 | 56.134 | \$232,879 |
| Miami-Yoder 60 JT | | | 0.000 | \$0 | 0.000 | \$0 | 0.000 | \$0 | .188 | \$780 | | |
| 1153 | (8) (9) | \$1,583,050 | 40.080 | \$63,449 | 0.000 | \$0 | 0.000 | \$0 | 0.000 | \$0 | 40.244 | \$63,708 |
| Fremont City/Florence RE 2 J | | | 0.000 | \$0 | 0.000 | \$0 | 0.000 | \$0 | .164 | \$260 | | |
| TOTAL | | \$2,888,529,520 | XXX | \$107,141,054 | XXX | \$35,545,921 | XXX | \$3,616,579 | XXX | \$852,691 | XXX | \$147,776,394 |
| | | | XXX | \$0 | XXX | \$0 | XXX | \$0 | XXX | \$620,150 | | |

(1) 0941 - Elbert
 (2) 0972 - Elbert
 (3) 1062 - Elbert
 (4) 1122 - Lincoln
 (5) 1123 - Pueblo
 (6) 1132 - Elbert
 (7) 1133 - Lincoln
 (8) 1151 - Fremont
 (9) 1152 - Custer
 *1-Special Levy - Library District

| LOCAL GOVERNMENT COUNTY PURPOSES | ASSESSED VALUATION | GENERAL OPERATING | | | BOND REDEMPTION | | | CAPITAL/SPECIAL* | | | |
|----------------------------------|--------------------|---------------------------|---------------|------------------------------|-----------------|----------------|---------|------------------|---------------|--------|--------------|
| | | TEMPORARY TAX CREDIT LEVY | REVENUE | CONTRACTUAL OBLIGATION- LEVY | REVENUE | ABATEMENT LEVY | REVENUE | LEVY | TOTAL REVENUE | | |
| General | \$2,888,529,520 | 2.767 | \$7,992,561 | 0.000 | \$0 | 0.000 | \$0 | 0.000 | \$0 | 2.172 | \$6,273,886 |
| Road And Bridge | \$2,888,529,520 | (.595) | (\$1,718,675) | 0.000 | \$0 | 0.000 | \$0 | 0.000 | \$0 | 3.895 | \$11,250,822 |
| Public Welfare | \$2,888,529,520 | 0.000 | \$0 | 0.000 | \$0 | 0.000 | \$0 | 0.000 | \$0 | 2.813 | \$8,125,434 |
| Bond Redemption & Interest | \$2,888,529,520 | 0.000 | \$0 | .500 | \$1,444,265 | 0.000 | \$0 | 0.000 | \$0 | .500 | \$1,444,265 |
| Capital Expenditures | \$2,888,529,520 | .825 | \$2,383,037 | 0.000 | \$0 | 0.000 | \$0 | 0.000 | \$0 | .825 | \$2,383,037 |
| Retirement | \$2,888,529,520 | 1.100 | \$3,177,382 | 0.000 | \$0 | 0.000 | \$0 | 0.000 | \$0 | 1.100 | \$3,177,382 |
| Self-Insurance | \$2,888,529,520 | .100 | \$288,853 | 0.000 | \$0 | 0.000 | \$0 | 0.000 | \$0 | .100 | \$288,853 |
| TOTAL | \$2,888,529,520 | 11.500 | \$33,218,089 | .500 | \$1,444,265 | 0.000 | \$0 | 0.000 | \$0 | 11.405 | \$32,943,679 |
| | | (.595) | (\$1,718,675) | 0.000 | \$0 | 0.000 | \$0 | 0.000 | \$0 | | |

| | | | | | | | | | | | | |
|------------------|-----------------|--------|--------------|-------|-------------|-------|-----|-------|-----|--------|--------------|--|
| CITIES AND TOWNS | | | | | | | | | | | | |
| Calhan | \$3,007,770 | 17.563 | \$52,825 | 0.000 | \$0 | 0.000 | \$0 | 0.000 | \$0 | 17.563 | \$52,825 | |
| Colorado Springs | \$2,245,460,370 | 4.901 | \$11,005,001 | 1.538 | \$3,453,518 | 0.000 | \$0 | 0.000 | \$0 | 6.439 | \$14,458,519 | |
| Fountain | \$54,985,780 | 10.239 | \$562,999 | 0.000 | \$0 | 0.000 | \$0 | 0.000 | \$0 | 10.239 | \$562,999 | |
| | | 0.000 | \$0 | 0.000 | \$0 | 0.000 | \$0 | 0.000 | \$0 | | | |

CERTIFICATION OF LEVIES AND REVENUES
As of January 1, 1997

El Paso County

| | ASSESSED VALUATION | GENERAL OPERATING | | BOND REDEMPTION- | | CAPITAL/SPECIAL* | | TOTAL |
|-------------------------------|------------------------|---------------------------|---------------------|------------------------------|--------------------|------------------|-----------------|-------------------------|
| | | TEMPORARY TAX CREDIT LEVY | REVENUE | CONTRACTUAL OBLIGATION- LEVY | REVENUE | LEVY | REVENUE | |
| CITIES AND TOWNS contd | | | | | | | | |
| Green Mountain Falls | \$4,596,200 | 14.588 | \$67,049 | 0.000 | \$0 | 0.000 | \$0 | 14.588 \$67,049 |
| | | 0.000 | \$0 | 0.000 | \$0 | 0.000 | \$0 | |
| Manitou Springs | \$28,680,750 | 11.694 | \$335,393 | 1.600 | \$45,889 | .556 | \$15,946 | 13.850 \$397,228 |
| | | 0.000 | \$0 | 0.000 | \$0 | 0.000 | \$0 | |
| Monument | \$15,734,590 | 8.957 | \$140,935 | 1.561 | \$24,562 | 0.000 | \$0 | 10.633 \$167,306 |
| | | 0.000 | \$0 | 0.000 | \$0 | .115 | \$1,809 | |
| Palmer Lake | \$10,017,550 | 10.137 | \$101,548 | 9.100 | \$91,160 | 0.000 | \$0 | 19.237 \$192,708 |
| | | 0.000 | \$0 | 0.000 | \$0 | 0.000 | \$0 | |
| Ramah | \$292,500 | 19.585 | \$5,729 | 0.000 | \$0 | 0.000 | \$0 | 19.585 \$5,729 |
| | | 0.000 | \$0 | 0.000 | \$0 | 0.000 | \$0 | |
| TOTAL | \$2,362,775,510 | XXX | \$12,271,479 | XXX | \$3,615,129 | XXX | \$15,946 | XXX \$15,904,364 |
| | | XXX | \$0 | XXX | \$0 | XXX | \$1,809 | |

* 1 Truth in Taxation

| | ASSESSED VALUATION | GENERAL OPERATING | | BOND REDEMPTION- | | CAPITAL/SPECIAL* | | TOTAL |
|--|--------------------|---------------------------|-----------|------------------------------|----------|------------------|---------|------------------|
| | | TEMPORARY TAX CREDIT LEVY | REVENUE | CONTRACTUAL OBLIGATION- LEVY | REVENUE | TERM LEVY | REVENUE | |
| LOCAL IMPROVEMENT AND SERVICE DISTRICTS | | | | | | | | |
| METROPOLITAN DISTRICTS | | | | | | | | |
| Cherokee Metro | \$63,090,900 | .550 | \$34,700 | 0.000 | \$0 | 0.000 | \$0 | .550 \$34,700 |
| | | 0.000 | \$0 | 0.000 | \$0 | 0.000 | \$0 | |
| Cheyenne Creek Metro Park & Water | \$4,232,340 | 7.550 | \$31,954 | 0.000 | \$0 | 0.000 | \$0 | 7.550 \$31,954 |
| | | 0.000 | \$0 | 0.000 | \$0 | 0.000 | \$0 | |
| Colorado Centre Metro [1] | \$6,075,240 | 23.157 | \$140,684 | 0.000 | \$0 | 0.000 | \$0 | 23.157 \$140,684 |
| | | 0.000 | \$0 | 0.000 | \$0 | 0.000 | \$0 | |
| Colorado Centre-Developer Owned [2] [3] | \$193,680 | 0.000 | \$0 | 100.000 | \$19,368 | 0.000 | \$0 | 100.000 \$19,368 |
| | | 0.000 | \$0 | 0.000 | \$0 | 0.000 | \$0 | |
| Crystal Park Metro | \$1,452,150 | 6.000 | \$8,713 | 0.000 | \$0 | 0.000 | \$0 | 6.000 \$8,713 |
| | | 0.000 | \$0 | 0.000 | \$0 | 0.000 | \$0 | |
| Forest Lakes Metro [4] | \$279,360 | 40.000 | \$11,174 | 0.000 | \$0 | 0.000 | \$0 | 40.000 \$11,174 |
| | | 0.000 | \$0 | 0.000 | \$0 | 0.000 | \$0 | |

| | | | | | | | | | |
|---------------------------|----------------------|------------|------------------|------------|------------------|------------|------------|------------|------------------|
| Manitou Springs | \$3,025,450 | 1,710 | \$5,174 | 5,060 | \$15,309 | 0.000 | \$0 | 6.770 | \$20,482 |
| Metropolitan | | 0.000 | \$0 | 0.000 | \$0 | 0.000 | \$0 | | |
| Metex Metro | \$31,603,750 | 4,156 | \$131,345 | 13,604 | \$429,937 | 0.000 | \$0 | 17.760 | \$561,283 |
| | | 0.000 | \$0 | 0.000 | \$0 | 0.000 | \$0 | | |
| Paint Brush Hills | \$2,035,170 | 0.000 | \$0 | 25,000 | \$50,879 | 0.000 | \$0 | 25.000 | \$50,879 |
| Metropolitan [5] | | 0.000 | \$0 | 0.000 | \$0 | 0.000 | \$0 | | |
| Sunset Metro | \$71,470 | 0.000 | \$0 | 14,699 | \$1,051 | 0.000 | \$0 | 14.699 | \$1,051 |
| | | 0.000 | \$0 | 0.000 | \$0 | 0.000 | \$0 | | |
| Triview Metro [6] | \$131,640 | 0.000 | \$0 | 20,000 | \$2,633 | 0.000 | \$0 | 20.000 | \$2,633 |
| | | 0.000 | \$0 | 0.000 | \$0 | 0.000 | \$0 | | |
| Woodman Hills Metro | \$48,600 | 0.000 | \$0 | 0.000 | \$0 | 0.000 | \$0 | 0.000 | \$0 |
| | | 0.000 | \$0 | 0.000 | \$0 | 0.000 | \$0 | | |
| TOTAL | \$112,046,070 | XXX | \$363,744 | XXX | \$519,177 | XXX | \$0 | XXX | \$882,921 |
| | | XXX | \$0 | XXX | \$0 | XXX | \$0 | XXX | \$0 |
| FIRE DISTRICTS | | | | | | | | | |
| Black Forest Fire/Rescue | \$44,293,250 | 4,965 | \$219,916 | 0.000 | \$0 | 0.000 | \$0 | 4.965 | \$219,916 |
| | | 0.000 | \$0 | 0.000 | \$0 | 0.000 | \$0 | | |
| Broadmoor Fire Prot | \$55,011,600 | 4,050 | \$222,797 | 0.000 | \$0 | 0.000 | \$0 | 4.050 | \$222,797 |
| | | 0.000 | \$0 | 0.000 | \$0 | 0.000 | \$0 | | |
| Calhan Fire Prot | \$7,616,520 | 3,500 | \$26,658 | 0.000 | \$0 | 0.000 | \$0 | 3.488 | \$26,566 |
| | | (.023) | (\$175) | 0.000 | \$0 | .011 | \$84 | | |
| Cascade Fire Prot | \$5,088,890 | 7,085 | \$36,055 | 0.000 | \$0 | 0.000 | \$0 | 7.085 | \$36,055 |
| | | 0.000 | \$0 | 0.000 | \$0 | 0.000 | \$0 | | |
| Cimarron Hills Fire Prot | \$59,602,600 | 7,598 | \$452,861 | 0.000 | \$0 | 0.000 | \$0 | 7.598 | \$452,861 |
| | | 0.000 | \$0 | 0.000 | \$0 | 0.000 | \$0 | | |
| Donald Westcott Fire Prot | \$134,828,450 | 1,766 | \$238,107 | 0.000 | \$0 | 0.000 | \$0 | 1.766 | \$238,107 |
| | | 0.000 | \$0 | 0.000 | \$0 | 0.000 | \$0 | | |
| Elbert Fire Prot | \$2,335,840 | 5,414 | \$12,646 | 0.000 | \$0 | 0.000 | \$0 | 5.144 | \$12,016 |
| | | (.270) | (\$631) | 0.000 | \$0 | 0.000 | \$0 | | |
| Ellicott Fire Prot | \$9,222,660 | 3,416 | \$31,505 | 3,016 | \$27,816 | 0.000 | \$0 | 6.432 | \$59,320 |
| | | 0.000 | \$0 | 0.000 | \$0 | 0.000 | \$0 | | |
| Falcon Fire Prot | \$46,940,480 | 2,702 | \$126,833 | 0.000 | \$0 | 0.000 | \$0 | 2.702 | \$126,833 |
| | | 0.000 | \$0 | 0.000 | \$0 | 0.000 | \$0 | | |
| Green Mountain | \$10,035,730 | 6,932 | \$69,548 | 0.000 | \$0 | 0.000 | \$0 | 6.949 | \$69,738 |
| Falls-Chipita Prot | | 0.000 | \$0 | 0.000 | \$0 | .017 | \$171 | | |
| Hanover Fire Prot | \$7,178,850 | 4,720 | \$33,884 | 0.000 | \$0 | 0.000 | \$0 | 4.720 | \$33,884 |
| | | 0.000 | \$0 | 0.000 | \$0 | 0.000 | \$0 | | |
| Peyton Fire | \$10,154,490 | 2,480 | \$25,183 | 2,400 | \$24,371 | 0.000 | \$0 | 7.975 | \$80,982 |
| | | 0.000 | \$0 | 3,052 | \$30,992 | .043 | \$437 | | |
| Security Fire Prot | \$95,940,960 | 5,670 | \$543,985 | 1,442 | \$138,347 | 0.000 | \$0 | 7.112 | \$682,332 |
| | | 0.000 | \$0 | 0.000 | \$0 | 0.000 | \$0 | | |

CERTIFICATION OF LEVIES AND REVENUES
As of January 1, 1997

El Paso County

| | ASSESSED VALUATION | GENERAL OPERATING | | BOND REDEMPTION | | CAPITAL/SPECIAL* | | TOTAL |
|------------------------------------|----------------------|---------------------------|--------------------|-------------------------------------|------------------|------------------|------------------|--------------------|
| | | TEMPORARY TAX CREDIT LEVY | REVENUE LEVY | CONTRACTUAL OBLIGATION REVENUE DATE | REVENUE DATE | ABATEMENT LEVY | REVENUE LEVY | |
| FIRE DISTRICTS contd | | | | | | | | |
| Southwestern Highway 115 Fire Prot | \$4,193,350 | 3.500 | \$14,677 | 0.000 | \$0 | 3.700 | \$15,515 | \$30,192 |
| Stratmoor Hills Fire Prot | \$24,896,310 | 7.482 | \$186,274 | 0.000 | \$0 | 4.000 | \$99,585 | \$277,444 |
| Tri-County Fire | \$3,736,120 | (.410) | (\$10,207) | 0.000 | \$0 | .072 | \$1,793 | \$11,208 |
| Tri-Lakes Fire Prot | \$40,440,250 | 3.680 | \$148,820 | .289 | \$11,687 | 0.000 | \$0 | \$160,507 |
| Woodmoor-Monument Fire Prot | \$69,377,240 | 9.500 | \$659,084 | 0.000 | \$0 | 0.000 | \$0 | \$659,084 |
| TOTAL | \$630,893,590 | XXX | \$3,060,061 | XXX | \$202,220 | XXX | \$115,101 | \$3,399,843 |
| | | XXX | (\$11,013) | XXX | \$30,992 | XXX | \$2,484 | |
| SANITATION DISTRICTS | | | | | | | | |
| Calhan Sanitation | \$2,991,620 | 0.000 | \$0 | 0.000 | \$0 | 0.000 | \$0 | \$0 |
| Fountain Sanitation | \$38,823,600 | 4.500 | \$174,706 | 1.952 | \$75,784 | 0.000 | \$0 | \$194,118 |
| Monument Sanitation | \$14,534,230 | (1.452) | (\$56,372) | 0.000 | \$0 | 0.000 | \$0 | \$109,007 |
| Palmer Lake Sanitation | \$8,190,710 | 0.000 | \$0 | 7.500 | \$109,007 | 0.000 | \$0 | \$104,661 |
| Security Sanitation | \$56,618,360 | 1.175 | \$66,527 | 0.000 | \$0 | 0.000 | \$0 | \$66,527 |
| Stratmoor Hills Sanitation | \$20,744,800 | 1.000 | \$20,745 | 0.000 | \$0 | 0.000 | \$0 | \$19,956 |
| TOTAL | \$141,903,320 | XXX | \$261,978 | XXX | \$289,451 | XXX | \$0 | \$494,269 |
| | | XXX | (\$57,222) | XXX | \$0 | XXX | \$62 | |
| WATER DISTRICTS | | | | | | | | |
| Park Forest Water | \$4,752,050 | 10.437 | \$49,597 | 0.000 | \$0 | 0.000 | \$0 | \$48,319 |
| | | (.269) | (\$1,278) | 0.000 | \$0 | 0.000 | \$0 | \$0 |

| | | | | | | | | | |
|-------------------------|---------------------|------------|-------------------|------------|------------------|------------|--------------|------------|------------------|
| Red Rock Valley Estates | \$1,486,130 | 12,644 | \$18,791 | 0.000 | \$0 | 0.000 | \$0 | 12,644 | \$18,791 |
| Water | | 0.000 | \$0 | 0.000 | \$0 | 0.000 | \$0 | | |
| Security Water | \$57,547,930 | 7,578 | \$436,098 | 1,835 | \$105,600 | 0.000 | \$0 | 9,413 | \$541,699 |
| | | 0.000 | \$0 | 0.000 | \$0 | 0.000 | \$0 | | |
| Stratmoor Hills Water | \$21,860,500 | 5,086 | \$111,183 | 0.000 | \$0 | 0.000 | \$0 | 4,000 | \$87,442 |
| | | (1,118) | (\$24,440) | 0.000 | \$0 | .032 | \$700 | | |
| TOTAL | \$85,646,610 | XXX | \$615,668 | XXX | \$105,600 | XXX | \$0 | XXX | \$696,250 |
| | | XXX | (\$25,718) | XXX | \$0 | XXX | \$700 | | |

WATER & SANITATION DISTRICTS

| | | | | | | | | | |
|---------------------------|---------------------|------------|------------------|------------|------------------|------------|------------|------------|--------------------|
| Academy Water & San. | \$4,884,720 | 3,919 | \$19,143 | 22,537 | \$110,087 | 0.000 | \$0 | 26,456 | \$129,230 |
| | | 0.000 | \$0 | 0.000 | \$0 | 0.000 | \$0 | | |
| Donala Water & San | \$21,643,070 | 3,486 | \$75,448 | 12,810 | \$277,248 | 0.000 | \$0 | 16,296 | \$352,695 |
| | | 0.000 | \$0 | 0.000 | \$0 | 0.000 | \$0 | | |
| Garden Valley Water & San | \$3,740,480 | 6,850 | \$25,622 | 0.000 | \$0 | 0.000 | \$0 | 6,850 | \$25,622 |
| | | 0.000 | \$0 | 0.000 | \$0 | 0.000 | \$0 | | |
| Westmoor Water & San | \$47,280 | 16,658 | \$788 | 0.000 | \$0 | 0.000 | \$0 | 12,056 | \$570 |
| | | (4,602) | (\$218) | 0.000 | \$0 | 0.000 | \$0 | | |
| Widefield Water & San. | \$1,010 | 0.000 | \$0 | 0.000 | \$0 | 0.000 | \$0 | 0.000 | \$0 |
| Woodmoor Water & San No. | \$55,716,230 | 10,171 | \$566,690 | 0.000 | \$0 | 0.000 | \$0 | 10,171 | \$566,690 |
| 1. [7] | | 0.000 | \$0 | 0.000 | \$0 | 0.000 | \$0 | | |
| TOTAL | \$86,032,790 | XXX | \$687,691 | XXX | \$387,335 | XXX | \$0 | XXX | \$1,074,808 |
| | | XXX | (\$218) | XXX | \$0 | XXX | \$0 | | |

GROUND WATER MANAGEMENT DISTRICTS

| | | | | | | | | | |
|------------------------|---------------------|------------|-----------------|------------|------------|------------|------------|------------|-----------------|
| Upper Big Sandy | \$5,209,190 | .532 | \$2,771 | 0.000 | \$0 | 0.000 | \$0 | .480 | \$2,500 |
| Groundwater Management | | (.052) | (\$271) | 0.000 | \$0 | 0.000 | \$0 | | |
| Upper Black Squirrel | \$48,081,140 | 1,040 | \$50,004 | 0.000 | \$0 | 0.000 | \$0 | 1,040 | \$50,004 |
| Creek Groundwater Mgmt | | 0.000 | \$0 | 0.000 | \$0 | 0.000 | \$0 | | |
| TOTAL | \$53,290,330 | XXX | \$52,776 | XXX | \$0 | XXX | \$0 | XXX | \$52,505 |
| | | XXX | (\$271) | XXX | \$0 | XXX | \$0 | | |

GENERAL IMPROVEMENT DISTRICTS (MUNICIPAL)

| | | | | | | | | | |
|-------------------------------|--------------|--------|-----------|--------|----------|-------|-----|--------|-----------|
| Briargate Special Improvement | \$81,180,780 | 4,838 | \$392,753 | 0.000 | \$0 | 0.000 | \$0 | 4,838 | \$392,753 |
| | | 0.000 | \$0 | 0.000 | \$0 | 0.000 | \$0 | | |
| Colo Spgs Spring Creek | \$2,592,630 | 5,372 | \$13,928 | 23,000 | \$59,630 | 0.000 | \$0 | 28,372 | \$73,558 |
| G.I.D. | | 0.000 | \$0 | 0.000 | \$0 | 0.000 | \$0 | | |
| Colo Spr Cottonwood | \$20,848,950 | 29,750 | \$620,256 | 0.000 | \$0 | 0.000 | \$0 | 29,750 | \$620,256 |
| G.I.D. | | 0.000 | \$0 | 0.000 | \$0 | 0.000 | \$0 | | |

CERTIFICATION OF LEVIES AND REVENUES
As of January 1, 1997

El Paso County

| ASSESSOR VALUATION | GENERAL OPERATING | | BOND REDEMPTION | | CAPITAL/SPECIAL* | | TOTAL |
|--|-------------------|---------|-----------------|---------|------------------|-----------|-------------|
| | LEVY | REVENUE | LEVY | REVENUE | LEVY | REVENUE | |
| GENERAL IMPROVEMENT DISTRICTS (MUNICIPAL) cont'd | | | | | | | |
| Colorado Ave/Gateway | \$1,696,790 | 2.046 | \$3,472 | 0.000 | 0.000 | \$0 | \$3,472 |
| Maint | | 0.000 | \$0 | 0.000 | 0.000 | \$0 | \$0 |
| Countryside Special | \$3,738,460 | 4.940 | \$18,468 | 0.000 | 0.000 | \$0 | \$18,468 |
| Improvement | | 0.000 | \$0 | 0.000 | 0.000 | \$0 | \$0 |
| Norwood Special | \$36,216,810 | 4.963 | \$179,744 | 0.000 | 0.000 | \$0 | \$179,744 |
| Improvement Maint Dist | | 0.000 | \$0 | 0.000 | 0.000 | \$0 | \$0 |
| Old Colorado City | \$3,286,700 | 16.971 | \$55,779 | 0.000 | 0.000 | \$0 | \$55,779 |
| Security & Maintenance | | 0.000 | \$0 | 0.000 | 0.000 | \$0 | \$0 |
| Peregrine G.I.D. | \$15,963,650 | 0.000 | \$0 | 10.000 | 0.000 | \$159,637 | \$159,637 |
| | | 0.000 | \$0 | 0.000 | 0.000 | \$0 | \$0 |
| Stetson Hills Spec. Imp. | \$11,057,900 | 5.000 | \$55,290 | 0.000 | 0.000 | \$0 | \$55,290 |
| Maint. District | | 0.000 | \$0 | 0.000 | 0.000 | \$0 | \$0 |
| Woodstone Spec. Imp Maint | \$3,334,140 | 3.750 | \$12,503 | 0.000 | 0.000 | \$0 | \$12,503 |
| | | 0.000 | \$0 | 0.000 | 0.000 | \$0 | \$0 |
| TOTAL | \$179,916,810 | XXX | \$1,352,191 | XXX | XXX | \$219,267 | \$1,571,458 |
| | | XXX | \$0 | XXX | XXX | \$0 | \$0 |
| SPECIAL IMPROVEMENT DISTRICTS (MUNICIPAL, INCL. STORM SEWER) | | | | | | | |
| Heritage Special | \$345,870 | 4.940 | \$1,709 | 0.000 | 0.000 | \$0 | \$1,709 |
| Improvement Maintenance District | | 0.000 | \$0 | 0.000 | 0.000 | \$0 | \$0 |
| Pikes Peak Tejon Mid | \$0 | 0.000 | \$0 | 0.000 | 0.000 | \$0 | \$0 |
| | | 0.000 | \$0 | 0.000 | 0.000 | \$0 | \$0 |
| TOTAL | \$345,870 | XXX | \$1,709 | XXX | XXX | \$0 | \$1,709 |
| | | XXX | \$0 | XXX | XXX | \$0 | \$0 |

BUSINESS IMPROVEMENT DISTRICTS

| | | | | | | | | | |
|-------------------------|---------------------|------------|-----------------|------------|------------|------------|------------|------------|-----------------|
| Downtown Co Spr | \$19,367,000 | 5.000 | \$96,835 | 0.000 | \$0 | 0.000 | \$0 | 5.000 | \$96,835 |
| B.I.D.-Platte Ave | | 0.000 | \$0 | 0.000 | \$0 | 0.000 | \$0 | | |
| Pikes Peak Avenue B.I.D | \$0 | 0.000 | \$0 | 0.000 | \$0 | 0.000 | \$0 | 0.000 | \$0 |
| | | 0.000 | \$0 | 0.000 | \$0 | 0.000 | \$0 | | |
| TOTAL | \$19,367,000 | XXX | \$96,835 | XXX | \$0 | XXX | \$0 | XXX | \$96,835 |

OTHER DISTRICTS

| | | | | | | | | | |
|-----------------------|------------------------|------------|---------------------|------------|------------------|------------|------------|------------|---------------------|
| Pikes Peak Library | \$2,714,487,200 | 3.754 | \$10,190,185 | .305 | \$827,919 | 0.000 | \$0 | 4.059 | \$11,018,104 |
| Southeastern Colorado | \$2,456,910,510 | .969 | \$2,380,746 | 0.000 | \$0 | 0.000 | \$0 | .954 | \$2,343,893 |
| Water Co | | (.022) | (\$54,052) | 0.000 | \$0 | .007 | \$17,198 | | |
| TOTAL | \$5,171,397,710 | XXX | \$12,570,931 | XXX | \$827,919 | XXX | \$0 | XXX | \$13,361,996 |

TOTAL LOCAL IMPROVEMENT AND SERVICE DISTRICTS

| | | | | | | | | | |
|--|-----------------|-----|--------------|-----|-------------|-----|-----------|-----|--------------|
| | \$6,480,840,100 | XXX | \$19,063,584 | XXX | \$2,550,969 | XXX | \$115,101 | XXX | \$21,632,594 |
| | | XXX | (\$54,052) | XXX | \$30,992 | XXX | \$20,444 | | |

[1] Bankruptcy Re-Org Case #09816410J

[2] Sub-Dist of Colo Centre Metro

[3] Court Ordered Bondholder Levy

[4] In Receivlership

[5] In Receivlership

[6] Declared Bankruptcy 10/94

[7] Dissolved 1/95



CERTIFICATION OF LEVIES AND REVENUES
As of January 1, 1997

El Paso County

SUMMARY OF LEVIES AND REVENUES

| TYPE OF LEVY | ASSESSED VALUATION | GENERAL OPERATING TEMP TAX CREDIT REVENUE | BOND REDEMPTION CONTRACTUAL OBLIGATION REVENUE | OVERRIDES TRANSPORTATION REVENUE | OTHER* REVENUE | TOTAL REVENUES |
|--------------------------------------|------------------------|--|--|----------------------------------|--------------------|----------------------|
| SCHOOLS | | | | | | |
| Districts | \$2,888,529,520 | \$107,141,054 \$0 | \$35,545,921 \$0 | \$3,616,579 \$0 | \$1,472,841 | \$147,776,394 |
| LOCAL GOVERNMENT | | | | | | |
| Counties | \$2,888,529,520 | \$33,218,089 (\$1,718,675) | \$1,444,265 \$0 | //////// //////// | \$0 | \$32,943,679 |
| Cities and Towns | \$2,362,775,510 | \$12,271,479 \$0 | \$3,615,129 \$0 | //////// //////// | \$17,756 | \$15,904,364 |
| Local Improv. & Service | \$6,480,840,100 | \$19,063,584 (\$148,495) | \$2,550,969 \$30,992 | //////// //////// | \$135,544 | \$21,632,594 |
| Sub-Total Local Gov't | XXX | \$64,553,152 (\$1,867,170) | \$7,610,363 \$30,992 | //////// //////// | \$153,300 | \$70,480,637 |
| TOTAL VALUATION & REVENUE | \$2,888,529,520 | \$171,694,207 (\$1,867,170) | \$43,156,283 \$30,992 | \$3,616,579 \$0 | \$1,626,141 | \$218,257,031 |

* See detail for specific fund type and name.

CERTIFICATION OF LEVIES AND REVENUES
As of January 1, 1997

Fremont County

| District Number and Name | ASSESSED VALUATION | GENERAL FUND | | BOND REDEMPTION | | OVERRIDES | | ADA-ASBESTOS/SPECIAL* ABATEMENT | | TOTAL REVENUE |
|-----------------------------|-----------------------|------------------------------|-------------|---------------------------------|-----------|------------------------|---------|------------------------------------|----------|------------------|
| | | TEMPORARY TAX CREDIT LEVY | REVENUE | CONTRACTUAL OBLIGATION* LEVY | REVENUE | TRANSPORTATION LEVY | REVENUE | LEVY | REVENUE | |
| SCHOOL DISTRICTS | | | | | | | | | | |
| 502 (1) | \$1,710,210 | 34.353 | \$58,751 | 0.000 | \$0 | 0.000 | \$0 | 0.000 | \$0 | \$58,751 |
| Salida R 32 J | | 0.000 | \$0 | 0.000 | \$0 | 0.000 | \$0 | 0.027 | \$46 | |
| 1140 | \$105,680,850 | 40.080 | \$4,235,688 | 5.062 | \$534,956 | 0.000 | \$0 | 0.000 | \$0 | \$4,782,693 |
| Canon City-RE 1 | | 0.000 | \$0 | 0.000 | \$0 | 0.000 | \$0 | 0.114 | \$12,048 | |
| 1151 (2) (3) | \$45,215,830 | 40.080 | \$1,812,250 | 0.000 | \$0 | 0.000 | \$0 | 0.000 | \$0 | \$1,812,250 |
| Fremont Cty/Florence RE 2 J | | 0.000 | \$0 | 0.000 | \$0 | 0.000 | \$0 | 0.164 | \$7,415 | |
| 1160 | \$20,234,380 | 39.713 | \$803,568 | 6.800 | \$137,594 | 0.000 | \$0 | 0.000 | \$0 | \$943,044 |
| Cotopaxi RE 3 | | 0.000 | \$0 | 0.000 | \$0 | 0.000 | \$0 | 0.093 | \$1,882 | |
| TOTAL | \$172,841,270 | XXX | \$6,910,258 | XXX | \$672,550 | XXX | \$0 | XXX | \$0 | \$7,604,199 |

(1) 0501 - Chaffee

(2) 1152 - Custer

(3) 1153 - El Paso

| District Number and Name | ASSESSED VALUATION | GENERAL OPERATING | | BOND REDEMPTION | | CAPITAL/SPECIAL* ABATEMENT | | TOTAL REVENUE |
|-------------------------------------|-----------------------|------------------------------|-------------|---------------------------------|---------|-------------------------------|---------|------------------|
| | | TEMPORARY TAX CREDIT LEVY | REVENUE | CONTRACTUAL OBLIGATION* LEVY | REVENUE | LEVY | REVENUE | |
| LOCAL GOVERNMENT COUNTY PURPOSES | | | | | | | | |
| General | \$172,841,270 | 6.850 | \$1,183,963 | 0.000 | \$0 | 0.000 | \$0 | \$1,183,963 |
| Road And Bridge | \$172,841,270 | 1.571 | \$271,534 | 0.000 | \$0 | 0.000 | \$0 | \$271,534 |
| Public Welfare | \$172,841,270 | 2.431 | \$420,177 | 0.000 | \$0 | 0.000 | \$0 | \$420,177 |
| Capital Expenditures | \$172,841,270 | .576 | \$99,557 | 0.000 | \$0 | 0.000 | \$0 | \$99,557 |

| | ASSESSED VALUATION | GENERAL OPERATING TEMPORARY TAX CREDIT | REVENUE | LEVY | BOND REDEMPTION CONTRACTUAL OBLIGATION | REVENUE | DATE | TERM | LEVY | CAPITAL/SPECIAL ABATEMENT | REVENUE | LEVY | TOTAL | REVENUE |
|-----------------------------|--------------------|--|-------------|-------|--|---------|------|------|-------|---------------------------|---------|--------|-------------|---------|
| Airport | \$172,841,270 | .070 | \$12,099 | 0.000 | \$0 | \$0 | | | 0.000 | \$0 | \$0 | .070 | \$12,099 | |
| Public Bldg And Maintenance | \$172,841,270 | 0.000 | \$0 | 0.000 | \$0 | \$0 | | | 0.000 | \$0 | \$0 | .796 | \$137,582 | |
| TOTAL | \$172,841,270 | 12.294 | \$2,124,911 | 0.000 | \$0 | \$0 | | | 0.000 | \$0 | \$0 | 12.294 | \$2,124,911 | |
| CITIES AND TOWNS | | | | | | | | | | | | | | |
| Brookside | \$603,300 | 3.161 | \$1,907 | 0.000 | \$0 | \$0 | | | 0.000 | \$0 | \$0 | 3.161 | \$1,907 | |
| Canon City | \$61,525,160 | 0.000 | \$0 | 0.000 | \$0 | \$0 | | | 0.000 | \$0 | \$0 | 3.109 | \$191,282 | |
| Coal Creek | \$385,300 | 15.467 | \$5,959 | 0.000 | \$0 | \$0 | | | 0.000 | \$0 | \$0 | 12.834 | \$4,945 | |
| Florence | \$10,878,770 | (2.633) | (\$1,014) | 0.000 | \$0 | \$0 | | | 0.000 | \$0 | \$0 | 18.081 | \$196,699 | |
| Rockvale | \$715,390 | 0.000 | \$0 | 0.000 | \$0 | \$0 | | | .031 | \$337 | \$0 | 11.329 | \$8,105 | |
| Williamsburg | \$1,398,930 | 4.443 | \$6,215 | 0.000 | \$0 | \$0 | | | 0.000 | \$0 | \$0 | 3.278 | \$4,586 | |
| TOTAL | \$75,506,850 | XXX | \$409,830 | XXX | \$0 | \$0 | | | XXX | \$0 | \$0 | XXX | \$407,523 | |
| | | XXX | (\$2,644) | XXX | \$0 | \$0 | | | XXX | \$337 | \$0 | XXX | \$407,523 | |

| | ASSESSED VALUATION | GENERAL OPERATING TEMPORARY TAX CREDIT | REVENUE | LEVY | BOND REDEMPTION CONTRACTUAL OBLIGATION | REVENUE | DATE | TERM | LEVY | CAPITAL/SPECIAL ABATEMENT | REVENUE | LEVY | TOTAL | REVENUE |
|--|--------------------|--|-------------|-------|--|---------|------|------|-------|---------------------------|---------|--------|-------------|---------|
| LOCAL IMPROVEMENT AND SERVICE DISTRICTS | | | | | | | | | | | | | | |
| PARK & RECREATION DISTRICTS | | | | | | | | | | | | | | |
| Canon City Metro Park & Rec | \$87,034,030 | 3.509 | \$305,402 | 0.000 | \$0 | \$0 | | | 0.000 | \$0 | \$0 | 3.622 | \$315,237 | |
| Penrose Park And Rec | \$13,995,800 | 0.000 | \$0 | 0.000 | \$0 | \$0 | | | .113 | \$9,835 | \$0 | 2.306 | \$32,274 | |
| TOTAL | \$101,029,830 | 2.331 | \$32,624 | 0.000 | \$0 | \$0 | | | 0.000 | \$0 | \$0 | 2.306 | \$32,274 | |
| | | (.025) | (\$350) | 0.000 | \$0 | \$0 | | | 0.000 | \$0 | \$0 | XXX | \$347,512 | |
| | | XXX | \$338,027 | XXX | \$0 | \$0 | | | XXX | \$0 | \$0 | XXX | \$347,512 | |
| | | XXX | (\$350) | XXX | \$0 | \$0 | | | XXX | \$9,835 | \$0 | XXX | \$347,512 | |
| FIRE DISTRICTS | | | | | | | | | | | | | | |
| Canon City Area Fire Prot | \$99,025,170 | 10.444 | \$1,034,219 | 0.000 | \$0 | \$0 | | | 0.000 | \$0 | \$0 | 10.444 | \$1,034,219 | |
| TOTAL | \$99,025,170 | 0.000 | \$0 | 0.000 | \$0 | \$0 | | | 0.000 | \$0 | \$0 | 0.000 | \$0 | |

CERTIFICATION OF LEVIES AND REVENUES
As of January 1, 1997

Fremont County

| | ASSESSED VALUATION | GENERAL OPERATING | | BOND REDEMPTION | | CAPITAL/SPECIAL* | | TOTAL |
|------------------------------------|----------------------|---------------------------|--------------------|------------------------|-----------------|------------------|--------------|--------------------|
| | | TEMPORARY TAX CREDIT LEVY | REVENUE | CONTRACTUAL OBLIGATION | REVENUE | ABATEMENT | REVENUE | |
| FIRE DISTRICTS contd | | | | | | | | |
| Deer Mountain Fire Prot | \$10,404,450 | 3.992 | \$41,535 | 0.000 | \$0 | 0.000 | \$0 | \$41,535 |
| | | 0.000 | \$0 | 0.000 | \$0 | 0.000 | \$0 | |
| Florence Fire Prot | \$37,628,080 | 4.621 | \$173,879 | 0.000 | \$0 | 0.000 | \$0 | \$196,456 |
| | | 0.000 | \$0 | .600 | \$22,577 | 0.000 | \$0 | |
| South Arkansas Fire Prot | \$460,290 | 4.304 | \$1,981 | 0.000 | \$0 | 0.000 | \$0 | \$1,898 |
| | | (.180) | (\$83) | 0.000 | \$0 | 0.000 | \$0 | |
| TOTAL | \$147,517,990 | XXX | \$1,251,614 | XXX | \$0 | XXX | \$0 | \$1,274,108 |
| | | XXX | (\$83) | XXX | \$22,577 | XXX | \$0 | |
| WATER DISTRICTS | | | | | | | | |
| Park Center Water | \$9,139,720 | 1.903 | \$17,393 | 0.000 | \$0 | 0.000 | \$0 | \$17,393 |
| | | 0.000 | \$0 | 0.000 | \$0 | 0.000 | \$0 | |
| Penrose Water | \$12,385,350 | 1.523 | \$18,863 | 4.026 | \$49,863 | 0.000 | \$0 | \$68,726 |
| | | 0.000 | \$0 | 0.000 | \$0 | 0.000 | \$0 | |
| TOTAL | \$21,525,070 | XXX | \$36,256 | XXX | \$49,863 | XXX | \$0 | \$86,119 |
| | | XXX | \$0 | XXX | \$0 | XXX | \$0 | |
| WATER CONSERVANCY DISTRICTS | | | | | | | | |
| Southeastern Colorado Water Co | \$138,054,160 | .969 | \$133,774 | 0.000 | \$0 | 0.000 | \$0 | \$131,704 |
| | | (.022) | (\$3,037) | 0.000 | \$0 | .007 | \$966 | |
| Upper Arkansas Water Cons | \$21,724,470 | .478 | \$10,384 | 0.000 | \$0 | 0.000 | \$0 | \$10,384 |
| | | 0.000 | \$0 | 0.000 | \$0 | 0.000 | \$0 | |
| TOTAL | \$159,778,630 | XXX | \$144,159 | XXX | \$0 | XXX | \$0 | \$142,088 |
| | | XXX | (\$3,037) | XXX | \$0 | XXX | \$966 | |
| OTHER DISTRICTS | | | | | | | | |
| Fremont County Soil Consv. | \$59,574,850 | .500 | \$29,787 | 0.000 | \$0 | 0.000 | \$0 | \$29,787 |
| | | 0.000 | \$0 | 0.000 | \$0 | 0.000 | \$0 | |
| Fremont Sanitation | \$88,624,180 | 0.000 | \$0 | 2.098 | \$185,934 | 0.000 | \$0 | \$185,934 |
| | | 0.000 | \$0 | 0.000 | \$0 | 0.000 | \$0 | |

| | | | | | | | | | | | |
|--|----------------------|------------|--------------------|------------|------------------|------------|-----------------|------------|-----------------|------------|--------------------|
| Heart Of The Rockies Reg. Med. Ctr. | \$5,893,460 | 1.531 | \$9,023 | 0.000 | \$0 | 0.000 | \$0 | 0.000 | \$0 | 1.531 | \$9,023 |
| Penrose Community Library | \$13,995,800 | 3.250 | \$45,486 | 0.000 | \$0 | 0.000 | \$0 | 0.000 | \$0 | 2.987 | \$41,805 |
| | | (.278) | (\$3,891) | 0.000 | \$0 | .015 | \$210 | | | | |
| TOTAL | \$168,088,290 | XXX | \$84,297 | XXX | \$185,934 | XXX | \$0 | XXX | \$0 | XXX | \$266,549 |
| | | XXX | (\$3,891) | XXX | \$0 | XXX | \$210 | XXX | \$210 | XXX | \$266,549 |
| TOTAL LOCAL IMPROVEMENT AND SERVICE DISTRICTS | \$597,939,810 | XXX | \$1,854,352 | XXX | \$235,797 | XXX | \$0 | XXX | \$0 | XXX | \$2,116,376 |
| | | XXX | (\$3,891) | XXX | \$22,577 | XXX | \$11,011 | XXX | \$11,011 | XXX | \$2,116,376 |

SUMMARY OF LEVIES AND REVENUES

| TYPE OF LEVY | ASSESSED VALUATION | GENERAL OPERATING | | | BOND REDEMPTION | | OVERRIDES | | OTHER* REVENUE | TOTAL REVENUES |
|--------------------------------------|----------------------|-------------------------|-------------------|--------------------------------|--------------------------------|------------------------|------------------------|-----------------|-----------------|---------------------|
| | | TEMP TAX CREDIT REVENUE | REVENUE | CONTRACTUAL OBLIGATION REVENUE | CONTRACTUAL OBLIGATION REVENUE | TRANSPORTATION REVENUE | TRANSPORTATION REVENUE | | | |
| SCHOOLS | | | | | | | | | | |
| Districts | \$172,841,270 | \$6,910,258 | \$0 | \$672,550 | \$0 | \$0 | \$0 | \$21,391 | \$21,391 | \$7,604,199 |
| LOCAL GOVERNMENT | | | | | | | | | | |
| Counties | \$172,841,270 | \$2,124,911 | \$0 | \$0 | \$0 | //////// | //////// | \$0 | \$0 | \$2,124,911 |
| Cities and Towns | \$75,506,850 | \$409,830 | \$0 | \$0 | \$0 | //////// | //////// | \$337 | \$337 | \$407,523 |
| Local Improv. & Service | \$597,939,810 | \$1,854,352 | (\$2,644) | \$0 | \$0 | //////// | //////// | \$11,011 | \$11,011 | \$2,116,376 |
| | | (\$7,361) | | \$22,577 | \$22,577 | //////// | //////// | | | |
| Sub-Total Local Gov't | XXX | \$4,389,092 | (\$10,005) | \$235,797 | \$22,577 | //////// | //////// | \$11,348 | \$11,348 | \$4,648,810 |
| TOTAL VALUATION & REVENUE | \$172,841,270 | \$11,299,350 | (\$10,005) | \$908,347 | \$22,577 | \$0 | \$0 | \$32,739 | \$32,739 | \$12,253,009 |

* See detail for specific fund type and name.

CERTIFICATION OF LEVIES AND REVENUES
As of January 1, 1997

Garfield County

| District Number and Name | ASSESSED VALUATION | GENERAL FUND | | BOND REDEMPTION | | OVERRIDES | | ADA-ASBESTOS/SPECIAL* | | TOTAL | |
|-------------------------------------|-----------------------|------------------------------|--------------|---------------------------------|-------------|------------------------|---------|-----------------------|-----------|--------|--------------|
| | | TEMPORARY TAX CREDIT LEVY | REVENUE | CONTRACTUAL OBLIGATION* LEVY | REVENUE | TRANSPORTATION LEVY | REVENUE | ABATEMENT LEVY | REVENUE | | |
| SCHOOL DISTRICTS | | | | | | | | | | | |
| (1) (2) 912 Eagle County RE 50 J | \$1,380,740 | 17.990 | \$24,840 | 5.197 | \$7,176 | 2.910 | \$4,018 | 0.000 | \$0 | 26.227 | \$36,213 |
| (3)-(4) 1181 Roaring Fork 1 J | \$207,138,670 | 38.349 | \$7,943,561 | 11.649 | \$2,412,958 | 0.000 | \$0 | 0.000 | \$179 | 51.206 | \$10,606,743 |
| 1195 Garfield (Rifle)-RE 2 | \$101,463,280 | 35.030 | \$3,554,259 | 7.244 | \$735,000 | 0.000 | \$0 | 0.000 | \$250,224 | 42.274 | \$4,289,259 |
| 1220 Garfield 16 | \$38,507,490 | 22.265 | \$857,369 | 0.000 | \$0 | 0.000 | \$0 | 0.000 | \$0 | 22.265 | \$857,369 |
| 1982 Debeque 49JT | \$14,109,920 | 39.359 | \$555,352 | 0.000 | \$0 | 0.270 | \$3,810 | 0.000 | \$0 | 39.643 | \$559,360 |
| (5) | | 0.000 | \$0 | 0.000 | \$0 | 0.000 | \$0 | .014 | \$198 | | |
| TOTAL | \$362,600,100 | XXX | \$12,935,381 | XXX | \$3,155,134 | XXX | \$7,828 | XXX | \$0 | XXX | \$16,348,943 |

(5) 1981 - Mesa

(4) 1181 - Pitkin

(3) 1182 - Eagle

(1) 0911 - Eagle
(2) 0913 - Routt

| LOCAL GOVERNMENT COUNTY PURPOSES | ASSESSED VALUATION | GENERAL OPERATING | | BOND REDEMPTION | | CAPITAL/SPECIAL* | | TOTAL | |
|-------------------------------------|-----------------------|------------------------------|-------------|---------------------------------|---------|-------------------|----------|-------|-------------|
| | | TEMPORARY TAX CREDIT LEVY | REVENUE | CONTRACTUAL OBLIGATION* LEVY | REVENUE | ABATEMENT LEVY | REVENUE | | |
| General | \$362,600,100 | 9.983 | \$3,619,837 | 0.000 | \$0 | 0.000 | \$0 | 9.983 | \$3,619,837 |
| Road And Bridge | \$362,600,100 | 1.600 | \$580,160 | 0.000 | \$0 | 0.000 | \$0 | 1.600 | \$580,160 |
| Public Welfare | \$362,600,100 | 1.400 | \$507,640 | 0.000 | \$0 | 0.000 | \$0 | 1.400 | \$507,640 |
| Capital Expenditures | \$362,600,100 | 0.000 | \$0 | 0.000 | \$0 | 0.000 | \$0 | 0.000 | \$0 |
| | | 0.000 | \$0 | 0.000 | \$0 | .172 | \$62,367 | .172 | \$62,367 |
| | | 0.000 | \$0 | 0.000 | \$0 | 0.000 | \$0 | 0.000 | \$0 |

| | | | | | | | | | |
|--------------|----------------------|---------------|--------------------|--------------|------------|--------------|-----------------|---------------|--------------------|
| Retirement | \$362,600,100 | .350 | \$126,910 | 0.000 | \$0 | 0.000 | \$0 | .350 | \$126,910 |
| | | 0.000 | \$0 | 0.000 | \$0 | 0.000 | \$0 | | |
| Airport | \$362,600,100 | .150 | \$54,390 | 0.000 | \$0 | 0.000 | \$0 | .150 | \$54,390 |
| | | 0.000 | \$0 | 0.000 | \$0 | 0.000 | \$0 | | |
| TOTAL | \$362,600,100 | 13.483 | \$4,888,937 | 0.000 | \$0 | .172 | \$62,367 | 13.655 | \$4,951,304 |
| | | 0.000 | \$0 | 0.000 | \$0 | 0.000 | \$0 | | |

CITIES AND TOWNS

| | | | | | | | | | |
|------------------|----------------------|------------|------------------|------------|-----------------|------------|----------------|------------|------------------|
| Carbondale | \$33,245,790 | 2.919 | \$97,044 | 0.000 | \$0 | 0.000 | \$0 | 3.156 | \$104,924 |
| | | 0.000 | \$0 | 0.000 | \$0 | .237 | \$7,879 | | |
| Glenwood Springs | \$88,413,110 | 2.603 | \$230,139 | 0.000 | \$0 | 0.000 | \$0 | 2.602 | \$230,051 |
| | | (.004) | (\$354) | 0.000 | \$0 | .003 | \$265 | | |
| New Castle | \$8,077,330 | 6.226 | \$50,289 | 0.000 | \$0 | .680 | \$5,493 | 6.906 | \$55,782 |
| | | 0.000 | \$0 | 0.000 | \$0 | 0.000 | \$0 | | |
| Parachute | \$3,411,470 | 15.711 | \$33,598 | 0.000 | \$0 | 0.000 | \$0 | 15.315 | \$52,247 |
| | | (.396) | (\$1,351) | 0.000 | \$0 | 0.000 | \$0 | | |
| Rifle | \$33,631,710 | 5.261 | \$176,936 | 0.000 | \$0 | 0.000 | \$0 | 5.261 | \$176,936 |
| | | 0.000 | \$0 | 0.000 | \$0 | 0.000 | \$0 | | |
| Silt | \$5,109,430 | 9.761 | \$49,873 | 2.985 | \$15,252 | 0.000 | \$0 | 12.746 | \$65,125 |
| | | 0.000 | \$0 | 0.000 | \$0 | 0.000 | \$0 | | |
| TOTAL | \$171,888,840 | XXX | \$657,880 | XXX | \$15,252 | XXX | \$5,493 | XXX | \$685,065 |
| | | XXX | (\$1,705) | XXX | \$0 | XXX | \$8,144 | | |

JUNIOR COLLEGES

| | | | | | | | | | |
|----------------------|---------------|--------|-------------|-------|-----|-------|-----|-------|-------------|
| Colorado Mtn College | \$348,490,180 | 3.997 | \$1,392,915 | 0.000 | \$0 | 0.000 | \$0 | 3.785 | \$1,319,035 |
| | | (.212) | (\$73,880) | 0.000 | \$0 | 0.000 | \$0 | | |

| ASSESSED VALUATION | GENERAL OPERATING | | BOND REDEMPTION | | CAPITAL/SPECIAL* | | TOTAL |
|--------------------|----------------------|--------------|------------------------|--------------|------------------|-----------|-------|
| | TEMPORARY TAX CREDIT | REVENUE LEVY | CONTRACTUAL OBLIGATION | REVENUE DATE | REVENUE LEVY | ABATEMENT | |

LOCAL IMPROVEMENT AND SERVICE DISTRICTS

| | | | | | | | | | |
|------------------------|---------------------|------------|--------------|------------|------------------|----------|--------|------------|------------------|
| METROPOLITAN DISTRICTS | | | | | | | | | |
| Consolidated Metro | \$10,889,410 | 0.000 | \$0 | 22.726 | \$247,473 | 1992A | 14yrs. | 0.000 | \$0 |
| | | 0.000 | \$0 | 0.000 | \$0 | | | 0.000 | \$0 |
| Mid Valley Metro | \$343,080 | .692 | \$237 | 7.308 | \$2,507 | 11/15/89 | 15yrs. | 0.000 | \$0 |
| | | 0.000 | \$0 | 0.000 | \$0 | | | 0.000 | \$0 |
| TOTAL | \$11,232,490 | XXX | \$237 | XXX | \$249,980 | | | XXX | \$0 |
| | | XXX | \$0 | XXX | \$0 | | | XXX | \$250,217 |

CERTIFICATION OF LEVIES AND REVENUES
As of January 1, 1997

Garfield County

| | ASSESSED VALUATION | GENERAL OPERATING | | BOND REDEMPTION | | CAPITAL/SPECIAL | | TOTAL |
|---|--------------------|---------------------------|-------------|-------------------------------------|--------------------|-----------------|----------|-------------|
| | | TEMPORARY TAX CREDIT LEVY | REVENUE | CONTRACTUAL OBLIGATION REVENUE DATE | REVENUE | ABATEMENT | REVENUE | |
| PARK & RECREATION DISTRICTS | | | | | | | | |
| Parachute/Battlement Mesa Park & Recreation | \$24,213,390 | 4.000 | \$96,854 | 0.000 | \$0 | 0.000 | \$0 | \$96,854 |
| Rifle Metro Park | \$33,631,710 | 1.181 | \$39,719 | 1.231 | \$41,401 1987 | 0.000 | \$0 | \$81,120 |
| TOTAL | \$57,845,100 | XXX | \$136,573 | XXX | \$41,401 | XXX | \$0 | \$177,973 |
| FIRE DISTRICTS | | | | | | | | |
| Burning Mountains Fire | \$41,089,690 | 4.125 | \$169,695 | 0.000 | \$0 | 0.000 | \$0 | \$169,695 |
| Protection District | | 0.000 | \$0 | 0.000 | \$0 | 0.000 | \$0 | \$0 |
| Carbondale & Rural Fire | \$85,855,430 | 4.311 | \$370,123 | 1.753 | \$150,505 1991 | 0.000 | \$0 | \$533,334 |
| Prot | | 0.000 | \$0 | 0.000 | \$0 | .148 | \$12,707 | \$12,707 |
| Glenwood Sprgs Rural Fire | \$15,906,220 | 0.000 | \$0 | 1.763 | \$28,043 | 0.000 | \$0 | \$28,043 |
| Debt Only [1] | | 0.000 | \$0 | 0.000 | \$0 | 0.000 | \$0 | \$0 |
| Glenwood Springs Rural Fire | \$26,473,170 | 6.339 | \$167,813 | 1.763 | \$46,672 | 0.000 | \$0 | \$213,427 |
| Grand Valley Fire | \$39,097,800 | 4.375 | \$171,053 | 0.000 | \$0 | .056 | \$1,482 | \$171,053 |
| Protection District | | 0.000 | \$0 | 0.000 | \$0 | 0.000 | \$0 | \$0 |
| Rifle - Rural Fire | \$59,309,060 | 6.133 | \$363,742 | 2.854 | \$169,268 11/15/94 | 0.000 | \$0 | \$514,862 |
| TOTAL | \$251,825,150 | XXX | \$1,242,226 | XXX | \$394,487 | XXX | \$0 | \$1,630,213 |
| SANITATION DISTRICTS | | | | | | | | |
| Spring Valley Sanitation | \$273,970 | 5.500 | \$1,507 | 0.000 | \$0 | 0.000 | \$0 | \$247 |
| West Glenwood Sprs Sanitation | \$17,785,870 | 1.946 | \$34,611 | 11.132 | \$197,992 | 0.000 | \$0 | \$232,604 |
| TOTAL | \$18,059,840 | XXX | \$36,118 | XXX | \$197,992 | XXX | \$0 | \$232,850 |

| | | | | | | | | | |
|---|-----------------|--------|-------------|-------|-----------|-------|----------|-------|-------------|
| WATER CONSERVANCY DISTRICTS | | | | | | | | | |
| Basalt Water Conservancy | \$67,336,070 | .110 | \$7,407 | 0.000 | \$0 | 0.000 | \$0 | .110 | \$7,407 |
| Bluestone Water Conservancy | \$31,842,680 | .197 | \$6,273 | 0.000 | \$0 | 0.000 | \$0 | .168 | \$5,350 |
| Silt Water Conservancy | \$43,425,400 | (.029) | (\$923) | 0.000 | \$0 | 0.000 | \$0 | 1.513 | \$65,703 |
| West Divide Water Conservancy | \$151,153,090 | .327 | \$49,427 | 0.000 | \$0 | 0.000 | \$0 | .327 | \$49,427 |
| Yellow Jacket Water Conservancy | \$348,450 | .279 | \$97 | 0.000 | \$0 | 0.000 | \$0 | .279 | \$97 |
| TOTAL | \$294,105,690 | XXX | \$128,907 | XXX | \$0 | XXX | \$0 | XXX | \$127,983 |
| OTHER DISTRICTS | | | | | | | | | |
| Aspen Glen Water And Sanitation District | \$8,294,220 | 7.981 | \$66,196 | 0.000 | \$0 | 0.000 | \$0 | 7.981 | \$66,196 |
| Colorado River Water Conservancy | \$362,600,100 | .343 | \$124,372 | 0.000 | \$0 | 0.000 | \$0 | .343 | \$124,372 |
| Glenwood Sprrs Improvement No. 1 | \$10,549,340 | 2.445 | \$25,793 | 0.000 | \$0 | 0.000 | \$0 | 2.385 | \$25,160 |
| Grand River Hospital | \$138,776,080 | (.060) | (\$633) | 0.000 | \$0 | 0.000 | \$0 | 5.597 | \$776,730 |
| Grand Valley Cemetery | \$38,407,270 | .296 | \$11,369 | 0.000 | \$0 | 0.000 | \$0 | .271 | \$10,408 |
| Rifle D.D.A. | \$3,388,580 | (.025) | (\$960) | 0.000 | \$0 | 0.000 | \$0 | 3.774 | \$12,789 |
| TOTAL | \$562,015,590 | XXX | \$1,017,248 | XXX | \$0 | XXX | \$0 | XXX | \$1,015,655 |
| TOTAL LOCAL IMPROVEMENT AND SERVICE DISTRICTS | \$1,195,083,860 | XXX | \$2,561,309 | XXX | \$883,860 | XXX | \$0 | XXX | \$3,434,892 |
| | | XXX | (\$1,593) | XXX | \$0 | XXX | \$14,189 | | |

(1) Excluded from Glenwood Fire


CERTIFICATION OF LEVIES AND REVENUES
As of January 1, 1997

Garfield County

SUMMARY OF LEVIES AND REVENUES

| TYPE OF LEVY | ASSESSED VALUATION | GENERAL OPERATING | | | BOND REDEMPTION | | OVERRIDES | | OTHER* REVENUE | TOTAL REVENUES |
|--------------------------------------|--------------------|-----------------------------|--------------------------------|----------|--------------------------------|------------------------|-----------|--------------|----------------|----------------|
| | | TEMP TAX CREDIT REVENUE | CONTRACTUAL OBLIGATION REVENUE | REVENUE | CONTRACTUAL OBLIGATION REVENUE | TRANSPORTATION REVENUE | | | | |
| SCHOOLS | | | | | | | | | | |
| Districts | \$362,600,100 | \$12,935,381 | \$3,155,134 | \$7,828 | \$0 | \$0 | \$250,601 | \$16,348,943 | | |
| Junior Colleges | \$348,490,180 | \$1,392,915 (\$73,880) | \$0 | //////// | \$0 | //////// | \$0 | \$1,319,035 | | |
| Sub-Total Schools | XXX | \$14,328,296 (\$73,880) | \$3,155,134 | \$7,828 | \$0 | //////// | \$250,601 | \$17,667,978 | | |
| LOCAL GOVERNMENT | | | | | | | | | | |
| Countries | \$362,600,100 | \$4,888,937 | \$0 | //////// | \$0 | //////// | \$62,367 | \$4,951,304 | | |
| Cities and Towns | \$171,888,840 | \$657,880 (\$1,705) | \$15,252 | //////// | \$0 | //////// | \$13,637 | \$685,065 | | |
| Local Improv. & Service | \$1,195,083,860 | \$2,561,309 (\$24,467) | \$883,860 | //////// | \$0 | //////// | \$14,189 | \$3,434,892 | | |
| Sub-Total Local Gov't | XXX | \$8,108,127 (\$26,171) | \$899,112 | //////// | \$0 | //////// | \$90,193 | \$9,071,261 | | |
| TOTAL VALUATION & REVENUE | \$362,600,100 | \$22,436,423 (\$100,051) | \$4,054,246 | \$7,828 | \$0 | //////// | \$340,794 | \$26,739,239 | | |

* See detail for specific fund type and name.



CERTIFICATION OF LEVIES AND REVENUES
As of January 1, 1997

Gilpin County

| District Number and Name | ASSESSED VALUATION | GENERAL FUND | | BOND REDEMPTION | | OVERRIDES | | ADA-ASBESTOS/SPECIAL* | | TOTAL REVENUE |
|-----------------------------|-----------------------|------------------------------|-------------|--------------------------------|-----------|------------------------|-----------|-----------------------|----------|------------------|
| | | TEMPORARY TAX CREDIT LEVY | REVENUE | CONTRACTUAL OBLIGATION LEVY | REVENUE | TRANSPORTATION LEVY | REVENUE | ABATEMENT LEVY | REVENUE | |
| SCHOOL DISTRICTS | | | | | | | | | | |
| 482 (1) | \$17,166,510 | 37.109 | \$637,032 | 6.306 | \$108,252 | 3.267 | \$56,083 | 0.000 | \$0 | \$802,414 |
| Boulder RE 2 J | | 0.000 | \$0 | 0.000 | \$0 | 0.000 | \$0 | .061 | \$1,047 | |
| 1330 | \$141,779,050 | 6.651 | \$942,972 | 2.192 | \$310,780 | 1.605 | \$227,555 | 0.000 | \$0 | \$1,503,000 |
| Gilpin County RE 1 | | 0.000 | \$0 | 0.000 | \$0 | 0.000 | \$0 | .153 | \$21,692 | |
| TOTAL | \$158,945,560 | XXX | \$1,580,004 | XXX | \$419,032 | XXX | \$283,638 | XXX | \$0 | \$2,305,414 |
| | | XXX | \$0 | XXX | \$0 | XXX | \$0 | XXX | \$22,739 | |

(1) 0481 - Boulder

| LOCAL GOVERNMENT COUNTY PURPOSES | ASSESSED VALUATION | GENERAL OPERATING | | BOND REDEMPTION | | CAPITAL/SPECIAL* | | TOTAL REVENUE |
|-------------------------------------|-----------------------|------------------------------|-------------|--------------------------------|----------|-------------------|----------|------------------|
| | | TEMPORARY TAX CREDIT LEVY | REVENUE | CONTRACTUAL OBLIGATION LEVY | REVENUE | ABATEMENT LEVY | REVENUE | |
| General | \$158,945,560 | 6.315 | \$1,003,741 | 0.000 | \$0 | 0.000 | \$0 | \$1,026,470 |
| Road And Bridge | \$158,945,560 | 1.238 | \$196,775 | 0.000 | \$0 | .143 | \$22,729 | \$196,775 |
| Public Welfare | \$158,945,560 | .337 | \$53,565 | 0.000 | \$0 | 0.000 | \$0 | \$53,565 |
| Bond Redemption & Interest | \$158,945,560 | 0.000 | \$0 | 0.000 | \$0 | 0.000 | \$0 | \$0 |
| Library | \$158,945,560 | .441 | \$70,095 | .441 | \$70,095 | 0.000 | \$0 | \$70,095 |
| Retirement | \$158,945,560 | .251 | \$39,895 | 0.000 | \$0 | 0.000 | \$0 | \$39,895 |
| | | 0.000 | \$0 | 0.000 | \$0 | 0.000 | \$0 | \$0 |

| | ASSESSED VALUATION | GENERAL OPERATING TEMPORARY TAX CREDIT LEVY | REVENUE | LEVY | BOND REDEMPTION CONTRACTUAL OBLIGATION REVENUE DATE | TERM | LEVY | CAPITAL/SPECIAL ABATEMENT REVENUE | LEVY | TOTAL REVENUE |
|-------------------------|----------------------|---|--------------------|-------------|---|------|--------------|-----------------------------------|---------------|--------------------|
| Ambulance | \$158,945,560 | .589 | \$93,619 | 0.000 | \$0 | | 0.000 | \$0 | .589 | \$93,619 |
| | | 0.000 | \$0 | 0.000 | \$0 | | 0.000 | \$0 | | |
| Solid Waste Disposal | \$158,945,560 | .278 | \$44,187 | 0.000 | \$0 | | 0.000 | \$0 | .278 | \$44,187 |
| | | 0.000 | \$0 | 0.000 | \$0 | | 0.000 | \$0 | | |
| TOTAL | \$158,945,560 | 9.449 | \$1,501,877 | .441 | \$70,095 | | 0.000 | \$0 | 10.033 | \$1,594,701 |
| | | 0.000 | \$0 | 0.000 | \$0 | | .143 | \$22,729 | | |
| CITIES AND TOWNS | | | | | | | | | | |
| Black Hawk | \$53,969,010 | .118 | \$6,368 | 0.000 | \$0 | | 0.000 | \$0 | .118 | \$6,368 |
| | | 0.000 | \$0 | 0.000 | \$0 | | 0.000 | \$0 | | |
| Central City | \$68,935,360 | .631 | \$43,498 | 0.000 | \$0 | | 0.000 | \$0 | .631 | \$43,498 |
| | | 0.000 | \$0 | 0.000 | \$0 | | 0.000 | \$0 | | |
| TOTAL | \$122,904,370 | XXX | \$49,867 | XXX | \$0 | | XXX | \$0 | XXX | \$49,867 |
| | | XXX | \$0 | XXX | \$0 | | XXX | \$0 | | |

LOCAL IMPROVEMENT AND SERVICE DISTRICTS

| | ASSESSED VALUATION | GENERAL OPERATING TEMPORARY TAX CREDIT LEVY | REVENUE | LEVY | BOND REDEMPTION CONTRACTUAL OBLIGATION REVENUE DATE | TERM | LEVY | CAPITAL/SPECIAL ABATEMENT REVENUE | LEVY | TOTAL REVENUE |
|-----------------------------|---------------------|---|------------------|------------|---|--------|--------|-----------------------------------|------------|------------------|
| Coal Creek Canyon Fire Prot | \$1,625,360 | 7.700 | \$12,515 | .300 | \$488 | 6/1/80 | 20yrs. | \$0 | 8.000 | \$13,003 |
| | | 0.000 | \$0 | 0.000 | \$0 | | | \$0 | | |
| Colorado Sierra Fire Prot | \$4,745,920 | 9.807 | \$46,543 | 0.000 | \$0 | | | \$0 | 9.807 | \$46,543 |
| | | 0.000 | \$0 | 0.000 | \$0 | | | \$0 | | |
| High Country Fire Prot | \$20,425,820 | 3.861 | \$78,864 | 1.542 | \$31,497 | | | \$26,227 | 6.687 | \$136,587 |
| | | 0.000 | \$0 | 0.000 | \$0 | | | \$0 | | |
| TOTAL | \$26,797,100 | XXX | \$137,923 | XXX | \$31,984 | | | \$26,227 | XXX | \$196,134 |
| | | XXX | \$0 | XXX | \$0 | | | \$0 | | |

CERTIFICATION OF LEVIES AND REVENUES
As of January 1, 1997

Gilpin County

| | ASSESSED VALUATION | GENERAL OPERATING | | BOND REDEMPTION | | CAPITAL/SPECIAL ABATEMENT | | TOTAL REVENUE |
|---|--------------------|---------------------------|-----------|-------------------------------------|-----------|---------------------------|----------|---------------|
| | | TEMPORARY TAX CREDIT LEVY | REVENUE | CONTRACTUAL OBLIGATION REVENUE DATE | TERM LEVY | REVENUE | LEVY | |
| OTHER DISTRICTS | | | | | | | | |
| Black Hawk Business Improvement District | \$28,352,070 | 11.764 | \$333,298 | 0.000 | \$0 | 0.000 | \$0 | \$333,298 |
| Black Hawk-Central City Sanitation | \$122,904,370 | .180 | \$22,123 | 0.000 | \$0 | 0.000 | \$0 | \$22,123 |
| TOTAL | \$151,256,440 | XXX | \$555,421 | XXX | \$0 | XXX | \$0 | \$555,421 |
| TOTAL LOCAL IMPROVEMENT AND SERVICE DISTRICTS | \$178,033,540 | XXX | \$493,344 | XXX | \$31,984 | XXX | \$26,227 | \$551,555 |

*1 Cap Exp approved 5/3/94

SUMMARY OF LEVIES AND REVENUES

| TYPE OF LEVY | ASSESSED VALUATION | GENERAL OPERATING TEMP TAX CREDIT REVENUE | BOND REDEMPTION CONTRACTUAL OBLIGATION REVENUE | OVERRIDES TRANSPORTATION REVENUE | OTHER* REVENUE | TOTAL REVENUES |
|--------------------------------------|--------------------|---|--|----------------------------------|----------------|----------------|
| SCHOOLS | | | | | | |
| Districts | \$158,945,560 | \$1,580,004 | \$419,032 | \$283,638 | \$22,739 | \$2,305,414 |
| | | \$0 | \$0 | \$0 | | |
| LOCAL GOVERNMENT | | | | | | |
| Counties | \$158,945,560 | \$1,501,877 | \$70,095 | //////// | \$22,729 | \$1,594,701 |
| | | \$0 | \$0 | //////// | | |
| Cities and Towns | \$122,904,370 | \$49,867 | \$0 | //////// | \$0 | \$49,867 |
| | | \$0 | \$0 | //////// | | |
| Local Improv. & Service | \$178,033,540 | \$493,344 | \$31,984 | //////// | \$26,227 | \$551,555 |
| | | \$0 | \$0 | //////// | | |
| Sub-Total Local Gov't | XXX | \$2,045,087 | \$102,079 | //////// | \$48,956 | \$2,196,122 |
| | | \$0 | \$0 | //////// | | |
| TOTAL VALUATION & REVENUE | \$158,945,560 | \$3,625,091 | \$521,111 | \$283,638 | \$71,695 | \$4,501,536 |
| | | \$0 | \$0 | \$0 | | |

* See detail for specific fund type and name.

CERTIFICATION OF LEVIES AND REVENUES
As of January 1, 1997

Grand County

| District Number and Name | ASSESSED VALUATION | GENERAL FUND | | BOND REDEMPTION | | OVERRIDES | | ADA-ASBESTOS/SPECIAL* | | TOTAL REVENUE | |
|-----------------------------|-----------------------|------------------------------|-------------|---------------------------------|-----------|------------------------|-------------|-----------------------|----------|------------------|-------------|
| | | TEMPORARY TAX CREDIT LEVY | REVENUE | CONTRACTUAL OBLIGATION* LEVY | REVENUE | TRANSPORTATION LEVY | REVENUE | ABATEMENT LEVY | REVENUE | | |
| SCHOOL DISTRICTS | | | | | | | | | | | |
| 1340 (1) (2) | \$70,085,410 | 26.535 | \$1,859,716 | 1.919 | \$134,494 | 0.000 | \$0 | 0.000 | \$0 | 28.493 | \$1,996,944 |
| West Grand 1 J | | 0.000 | \$0 | 0.000 | \$0 | 0.039 | \$0 | 0.039 | \$2,733 | | |
| 1350 | \$141,870,910 | 31.789 | \$4,509,934 | 0.000 | \$0 | 10.122 | \$1,436,017 | 0.000 | \$0 | 42.161 | \$5,981,419 |
| East Grand 2 | | 0.000 | \$0 | 0.000 | \$0 | 0.000 | \$0 | .250 | \$35,468 | | |
| TOTAL | \$211,956,320 | XXX | \$6,369,651 | XXX | \$134,494 | XXX | \$1,436,017 | XXX | \$0 | XXX | \$7,978,363 |
| | | XXX | \$0 | XXX | \$0 | XXX | \$0 | XXX | \$38,201 | | |

(2) 1343 - Summit

(1) 1342 - Eagle

| LOCAL GOVERNMENT COUNTY PURPOSES | ASSESSED VALUATION | GENERAL OPERATING | | BOND REDEMPTION | | CAPITAL/SPECIAL* | | TOTAL REVENUE | |
|-------------------------------------|-----------------------|------------------------------|-------------|---------------------------------|----------|-------------------|---------|------------------|-------------|
| | | TEMPORARY TAX CREDIT LEVY | REVENUE | CONTRACTUAL OBLIGATION* LEVY | REVENUE | ABATEMENT LEVY | REVENUE | | |
| General | \$211,956,320 | 11.210 | \$2,376,030 | 0.000 | \$0 | 0.000 | \$0 | 11.210 | \$2,376,030 |
| Public Welfare | \$211,956,320 | .590 | \$125,054 | 0.000 | \$0 | 0.000 | \$0 | .590 | \$125,054 |
| Retirement | \$211,956,320 | .816 | \$172,956 | 0.000 | \$0 | 0.000 | \$0 | .816 | \$172,956 |
| Ambulance | \$211,956,320 | .391 | \$82,875 | 0.000 | \$0 | 0.000 | \$0 | .391 | \$82,875 |
| Airport | \$211,956,320 | .148 | \$31,370 | 0.000 | \$0 | 0.000 | \$0 | .148 | \$31,370 |
| TOTAL | \$211,956,320 | 13.155 | \$2,788,285 | 0.000 | \$0 | 0.000 | \$0 | 13.155 | \$2,788,285 |
| | | 0.000 | \$0 | 0.000 | \$0 | 0.000 | \$0 | | |
| CITIES AND TOWNS | | | | | | | | | |
| Fraser | \$8,072,370 | 7.360 | \$59,413 | 0.000 | \$0 | 0.000 | \$0 | 8.908 | \$71,909 |
| | | 0.000 | \$0 | 1.548 | \$12,496 | 0.000 | \$0 | | |

| | ASSESSED VALUATION | GENERAL OPERATING | | | | BOND REDEMPTION* | | | | CAPITAL/SPECIAL* | | | |
|---------------------|--------------------|----------------------|-----------|-------|------|-------------------------|---------|------|------|------------------|---------|--------|-----------|
| | | TEMPORARY TAX CREDIT | REVENUE | LEVY | TERM | CONTRACTUAL OBLIGATION* | REVENUE | LEVY | DATE | ABATEMENT | REVENUE | LEVY | TOTAL |
| Granby | \$7,781,260 | 9.472 | \$73,704 | 0.000 | | \$0 | 0.000 | | | \$0 | 0.000 | 9.472 | \$73,704 |
| Grand Lake | \$11,625,130 | 9.409 | \$109,381 | 0.000 | | \$0 | 0.000 | | | \$0 | 0.000 | 9.409 | \$109,381 |
| Hot Sulphur Springs | \$2,028,280 | 16.208 | \$32,874 | 0.000 | | \$0 | 0.000 | | | \$0 | 0.000 | 16.208 | \$32,874 |
| Kremmling | \$5,939,290 | 9.652 | \$57,326 | 0.000 | | \$0 | 0.000 | | | \$0 | 0.000 | 9.652 | \$57,326 |
| Winter Park | \$23,748,740 | 3.924 | \$93,190 | 0.000 | | \$0 | 0.000 | | | \$0 | 0.000 | 3.924 | \$93,190 |
| TOTAL | \$59,195,070 | XXX | \$425,888 | XXX | | \$0 | XXX | | | \$0 | XXX | XXX | \$438,384 |
| | | XXX | \$0 | XXX | | \$12,496 | XXX | | | \$0 | XXX | XXX | \$0 |

LOCAL IMPROVEMENT AND SERVICE DISTRICTS

| | ASSESSED VALUATION | LEVY | TEMPORARY TAX CREDIT | REVENUE | LEVY | TERM | CONTRACTUAL OBLIGATION* | REVENUE | LEVY | DATE | ABATEMENT | REVENUE | LEVY | TOTAL |
|-----------------------------|--------------------|-------|----------------------|---------|------|------|-------------------------|---------|------|------|-----------|---------|-------|-----------|
| PARK & RECREATION DISTRICTS | | | | | | | | | | | | | | |
| Fraser Valley Metro Rec | \$72,906,580 | 3.474 | \$253,277 | 0.000 | | | \$0 | 0.000 | | | | \$0 | 0.000 | 3.497 |
| Grand Lake Metro Rec | \$40,332,880 | 3.454 | \$139,310 | 0.000 | | | \$0 | 0.000 | | | | \$1,677 | 0.023 | \$254,954 |
| TOTAL | \$113,239,460 | XXX | \$392,587 | XXX | | | \$0 | XXX | | | | \$5,307 | XXX | \$397,894 |

FIRE DISTRICTS

| | ASSESSED VALUATION | LEVY | TEMPORARY TAX CREDIT | REVENUE | LEVY | TERM | CONTRACTUAL OBLIGATION* | REVENUE | LEVY | DATE | ABATEMENT | REVENUE | LEVY | TOTAL |
|------------------------|--------------------|-------|----------------------|---------|------|------|-------------------------|---------|------|---------|-----------|----------|-------|-------------|
| East Grand County Fire | \$66,463,790 | 3.995 | \$265,523 | 3.759 | | | \$249,837 | 0.000 | | | | \$0 | 0.000 | 7.808 |
| Prot No. 4 | | 0.000 | \$0 | 0.000 | | | \$0 | 0.054 | | | | \$3,589 | 0.054 | \$518,949 |
| Grand Fire Prot | \$33,664,840 | 5.360 | \$180,444 | 3.497 | | | \$117,726 | 0.000 | | | | \$0 | 0.000 | 8.948 |
| Grand Lake Fire Prot | \$32,335,660 | 4.152 | \$134,258 | 0.000 | | | \$0 | 0.091 | | | | \$3,064 | 0.091 | \$301,233 |
| Hot Sulphur | \$3,291,220 | 6.952 | \$22,881 | 0.000 | | | \$0 | 0.113 | | | | \$3,654 | 0.113 | \$137,912 |
| Springs-Parshall Fire | | 0.000 | \$0 | 0.000 | | | \$0 | 0.000 | | | | \$0 | 0.000 | \$22,881 |
| Kremmling Fire | \$13,823,930 | 6.431 | \$88,902 | 1.881 | | | \$26,003 | 0.000 | | 11/8/94 | | \$0 | 0.000 | 8.348 |
| TOTAL | \$149,579,440 | XXX | \$692,006 | XXX | | | \$393,566 | XXX | | | | \$0 | XXX | \$1,096,377 |
| | | XXX | \$0 | XXX | | | \$0 | XXX | | | | \$10,804 | XXX | \$1,096,377 |

CERTIFICATION OF LEVIES AND REVENUES

As of January 1, 1997

Grand County

| | ASSESSED VALUATION | GENERAL OPERATING | | BOND REDEMPTION | | CAPITAL/SPECIAL | | TOTAL |
|---|---------------------|---------------------------|------------------|------------------------|------------------|-----------------|----------------|-----------------------------|
| | | TEMPORARY TAX CREDIT LEVY | REVENUE | CONTRACTUAL OBLIGATION | REVENUE DATE | ABATEMENT | REVENUE | |
| SANITATION DISTRICTS | | | | | | | | |
| Fraser Sanitation | \$6,980,310 | 2.978 | \$20,787 | 0.000 | \$0 | 0.000 | \$0 | 2.978 \$20,787 |
| Granby Sanitation | \$7,736,510 | 0.000 | \$0 | 0.000 | \$0 | 0.000 | \$0 | 0.000 \$0 |
| Kremmling Sanitation | \$4,873,490 | 0.000 | \$0 | 0.000 | \$0 | 0.000 | \$0 | 0.000 \$0 |
| | | 2.273 | \$11,077 | 0.000 | \$0 | 0.000 | \$0 | 2.273 \$11,077 |
| | | 0.000 | \$0 | 0.000 | \$0 | 0.000 | \$0 | 0.000 \$0 |
| TOTAL | \$19,590,310 | XXX | \$31,865 | XXX | \$0 | XXX | \$0 | XXX \$31,865 |
| | | XXX | \$0 | XXX | \$0 | XXX | \$0 | XXX \$0 |
| WATER & SANITATION DISTRICTS | | | | | | | | |
| Grand County Water & San | \$19,697,760 | 9.890 | \$194,811 | 0.000 | \$0 | 0.000 | \$0 | 9.890 \$194,811 |
| North Shore Water & San | \$1,002,770 | 0.000 | \$0 | 0.000 | \$0 | 0.000 | \$0 | 0.000 \$0 |
| | | 2.633 | \$2,640 | 3.668 | \$3,678 | 0.000 | \$0 | 6.301 \$6,318 |
| Silver Creek Water & San | \$6,117,660 | 0.000 | \$0 | 0.000 | \$0 | 0.000 | \$0 | 0.000 \$0 |
| | | 16.303 | \$99,736 | 0.000 | \$0 | 0.000 | \$0 | 16.327 \$99,883 |
| Winter Park Water & San | \$6,069,420 | 0.000 | \$0 | 0.000 | \$0 | .024 | \$147 | 0.000 \$147 |
| | | 0.000 | \$0 | 3.714 | \$22,542 | 0.000 | \$0 | 3.843 \$23,325 |
| Winter Park West Water & San | \$11,221,420 | 0.000 | \$0 | 0.000 | \$0 | .129 | \$783 | 0.000 \$783 |
| | | 12.237 | \$137,317 | 20.448 | \$229,456 | 0.000 | \$0 | 33.100 \$371,429 |
| | | 0.000 | \$0 | 0.000 | \$0 | .415 | \$4,657 | 0.000 \$4,657 |
| TOTAL | \$44,109,030 | XXX | \$434,504 | XXX | \$255,676 | XXX | \$0 | XXX \$695,766 |
| | | XXX | \$0 | XXX | \$0 | XXX | \$5,587 | XXX \$5,587 |
| OTHER DISTRICTS | | | | | | | | |
| Blue Valley Metro | \$759,430 | 5.904 | \$4,484 | 0.000 | \$0 | 0.000 | \$0 | 5.904 \$4,484 |
| Colorado River Water Conservancy | \$211,956,320 | 0.000 | \$0 | 0.000 | \$0 | 0.000 | \$0 | 0.000 \$0 |
| Grand County Library | \$211,956,320 | .343 | \$72,701 | 0.000 | \$0 | 0.000 | \$0 | .343 \$72,701 |
| Kremmling Memorial Hospital | \$70,401,710 | 0.000 | \$0 | 0.000 | \$0 | 0.000 | \$0 | 0.000 \$0 |
| | | 2.410 | \$510,815 | 0.000 | \$0 | 0.000 | \$0 | 2.410 \$510,815 |
| | | 0.000 | \$0 | 0.000 | \$0 | 0.000 | \$0 | 0.000 \$0 |
| | | 8.583 | \$604,258 | 0.000 | \$0 | 0.000 | \$0 | 7.000 \$492,812 |
| | | (1.583) | (\$111,446) | 0.000 | \$0 | 0.000 | \$0 | 0.000 \$0 |

| | | | | | | | | | | |
|---|-----------------|-------|-------------|-------|-----------|-----|-------|-----|-------|-------------|
| Middle Park Water Conservancy | \$211,956,320 | .127 | \$26,918 | 0.000 | \$0 | \$0 | 0.000 | \$0 | .127 | \$26,918 |
| Three Lakes Water & San | \$37,260,480 | 2.385 | \$88,866 | 4.781 | \$178,142 | \$0 | 0.000 | \$0 | 7.275 | \$271,070 |
| TOTAL | \$744,290,580 | XXX | \$1,308,042 | XXX | \$178,142 | \$0 | XXX | \$0 | XXX | \$1,378,800 |
| TOTAL LOCAL IMPROVEMENT AND SERVICE DISTRICTS | \$1,070,808,820 | XXX | \$2,859,004 | XXX | \$827,384 | \$0 | XXX | \$0 | XXX | \$3,600,701 |

SUMMARY OF LEVIES AND REVENUES

| TYPE OF LEVY | ASSESSED VALUATION | GENERAL OPERATING TEMP TAX CREDIT REVENUE | BOND REDEMPTION CONTRACTUAL OBLIGATION REVENUE | OVERRIDES TRANSPORTATION REVENUE | OTHER* REVENUE | TOTAL REVENUES |
|---------------------------|--------------------|---|--|----------------------------------|----------------|----------------|
| | | | | | | |
| SCHOOLS | | | | | | |
| Districts | \$211,956,320 | \$6,369,651 | \$134,494 | \$1,436,017 | \$38,201 | \$7,978,363 |
| LOCAL GOVERNMENT | | | | | | |
| Counties | \$211,956,320 | \$2,788,285 | \$0 | //////// | \$0 | \$2,788,285 |
| Cities and Towns | \$59,195,070 | \$425,888 | \$0 | //////// | \$0 | \$438,384 |
| Local Improv. & Service | \$1,070,808,820 | \$2,859,004 | \$827,384 | //////// | \$25,759 | \$3,600,701 |
| Sub-Total Local Gov't | XXX | \$6,073,178 | \$827,384 | //////// | \$25,759 | \$6,827,371 |
| TOTAL VALUATION & REVENUE | \$211,956,320 | \$12,442,828 | \$961,878 | \$1,436,017 | \$63,960 | \$14,805,734 |

* See detail for specific fund type and name.

CERTIFICATION OF LEVIES AND REVENUES
As of January 1, 1997

Gunnison County

| District Number and Name | ASSESSED VALUATION | GENERAL FUND | | BOND REDEMPTION* | | OVERRIDES | | ADA-ASBESTOS/SPECIAL* | | TOTAL REVENUE | |
|-----------------------------|-----------------------|------------------------------|-------------|---------------------------------|-------------|------------------------|------------|-----------------------|------------------|------------------|-------------|
| | | TEMPORARY TAX CREDIT LEVY | REVENUE | CONTRACTUAL OBLIGATION* LEVY | REVENUE | TRANSPORTATION LEVY | REVENUE | ABATEMENT LEVY | REVENUE | | |
| SCHOOL DISTRICTS | | | | | | | | | | | |
| 872 (1) (2) (3) | \$30,478,370 | 35.546 | \$1,083,384 | 8.125 | \$247,637 | 0.000 | \$0 | 0.000 | \$0 | 43.730 | \$1,332,819 |
| Delta County/Heher 50 J | | 0.000 | \$0 | 0.000 | \$0 | 0.000 | \$0 | .059 | \$1,798 | | |
| 1361 (4) | \$193,667,600 | 31.545 | \$6,109,244 | 8.779 | \$1,700,208 | 0.000 | \$0 | 0.000 | \$0 | 41.134 | \$7,966,323 |
| Gunnison (Watershed) RE 1 J | | 0.000 | \$0 | 0.000 | \$0 | 0.000 | \$0 | .810 | \$156,871 | | |
| 2182 (5) (6) | \$2,158,630 | 35.521 | \$76,677 | 3.382 | \$7,300 | 0.000 | \$0 | 0.000 | \$0 | 39.091 | \$84,383 |
| Montrose County East RE 1 J | | 0.000 | \$0 | 0.000 | \$0 | 0.000 | \$0 | .188 | \$406 | | |
| TOTAL | \$226,304,600 | XXX XXX | \$7,269,305 | XXX XXX | \$1,955,145 | XXX XXX | \$0 \$0 | XXX XXX | \$0 \$159,075 | XXX XXX | \$9,383,525 |

(3) 0874 - Montrose (5) 2181 - Montrose (6) 2183 - Ouray
(4) 1362 - Seguauche

| District Number and Name | ASSESSED VALUATION | GENERAL OPERATING | | BOND REDEMPTION* | | CAPITAL/SPECIAL* | | TOTAL REVENUE | |
|-------------------------------------|-----------------------|------------------------------|----------------------------|---------------------------------|------------|-------------------|-----------------|------------------|-------------|
| | | TEMPORARY TAX CREDIT LEVY | REVENUE | CONTRACTUAL OBLIGATION* LEVY | REVENUE | ABATEMENT LEVY | REVENUE | | |
| LOCAL GOVERNMENT COUNTY PURPOSES | | | | | | | | | |
| General | \$226,304,600 | 13.927 (3.236) | \$3,151,744 (\$732,322) | 0.000 0.000 | \$0 \$0 | 0.000 .242 | \$0 \$54,766 | 10.933 | \$2,474,188 |
| Road And Bridge | \$226,304,600 | .577 | \$130,578 | 0.000 | \$0 | 0.000 | \$0 | .577 | \$130,578 |
| Public Welfare | \$226,304,600 | .321 | \$72,644 | 0.000 | \$0 | 0.000 | \$0 | .321 | \$72,644 |
| Library | \$226,304,600 | 1.108 | \$250,745 | 0.000 | \$0 | 0.000 | \$0 | 1.108 | \$250,745 |
| Public Hospital | \$226,304,600 | 1.142 | \$258,440 | 0.000 | \$0 | 0.000 | \$0 | 1.142 | \$258,440 |
| TOTAL | \$226,304,600 | 17.075 (3.236) | \$3,864,151 (\$732,322) | 0.000 0.000 | \$0 \$0 | 0.000 .242 | \$0 \$54,766 | 14.081 | \$3,186,595 |

CITIES AND TOWNS

| | ASSESSED VALUATION | GENERAL OPERATING TEMPORARY TAX CREDIT LEVY | REVENUE | REDEMPTION CONTRACTUAL OBLIGATION REVENUE DATE | TERM | CAPITAL/SPECIAL* ABATEMENT | REVENUE | LEVY | REVENUE | TOTAL |
|-------------------|----------------------|---|--------------------|--|------|----------------------------|------------|------------|------------------|-------|
| Crested Butte | \$32,347,750 | 11.490 | \$371,676 | \$0 | | 0.000 | \$0 | 8.420 | \$272,368 | |
| | | (3.070) | (\$99,308) | \$0 | | 0.000 | \$0 | | | |
| Gunnison | \$33,314,340 | 3.868 | \$128,860 | \$0 | | 0.000 | \$0 | 3.868 | \$128,860 | |
| | | 0.000 | \$0 | \$0 | | 0.000 | \$0 | | | |
| Marble | \$1,345,420 | 6.505 | \$8,752 | \$0 | | 0.000 | \$0 | 6.505 | \$8,752 | |
| | | 0.000 | \$0 | \$0 | | 0.000 | \$0 | | | |
| Mt. Crested Butte | \$36,736,690 | 5.378 | \$197,570 | \$0 | | 0.000 | \$0 | 4.579 | \$168,217 | |
| | | (.799) | (\$29,353) | \$0 | | 0.000 | \$0 | | | |
| Pitkin | \$1,486,610 | 4.287 | \$6,373 | \$0 | | 0.000 | \$0 | 4.287 | \$6,373 | |
| | | 0.000 | \$0 | \$0 | | 0.000 | \$0 | | | |
| TOTAL | \$105,230,810 | XXX | \$713,230 | \$0 | | XXX | \$0 | XXX | \$584,570 | |
| | | XXX | (\$128,660) | \$0 | | XXX | \$0 | | | |

LOCAL IMPROVEMENT AND SERVICE DISTRICTS

METROPOLITAN DISTRICTS

| | | | | | | | | | |
|---------------------------|---------------------|------------|------------------|------------------|--|------------|--------------|------------|------------------|
| Crested Butte South Metro | \$8,489,560 | 14.363 | \$121,936 | \$22,294 | | 0.000 | \$0 | 17.076 | \$144,968 |
| | | 0.000 | \$0 | \$0 | | .087 | \$739 | | |
| Marble Metro | \$1,461,330 | 5.520 | \$8,067 | \$0 | | 0.000 | \$0 | 5.520 | \$8,067 |
| | | 0.000 | \$0 | \$0 | | 0.000 | \$0 | | |
| Skyland Metro | \$4,890,460 | 0.000 | \$0 | \$107,981 | | 0.000 | \$0 | 22.080 | \$107,981 |
| | | 0.000 | \$0 | \$0 | | 0.000 | \$0 | | |
| TOTAL | \$14,841,350 | XXX | \$130,002 | \$130,275 | | XXX | \$0 | XXX | \$261,016 |
| | | XXX | \$0 | \$0 | | XXX | \$739 | | |

FIRE DISTRICTS

| | | | | | | | | | |
|------------------------------|----------------------|------------|--------------------|-----------------|------|--------|-----------------|------------|------------------|
| Carbondale & Rural Fire Prot | \$4,268,930 | 4.311 | \$18,403 | \$7,483 | 1991 | 20yrs. | \$0 | 6.212 | \$26,519 |
| | | 0.000 | \$0 | \$0 | | | \$632 | | |
| Crested Butte Fire Prot | \$101,222,540 | 5.209 | \$527,268 | \$35,023 | | | \$0 | 3.711 | \$375,637 |
| | | (1.958) | (\$198,194) | \$0 | | | \$11,539 | | |
| Gunnison County Fire Prot | \$55,893,940 | 1.987 | \$111,061 | \$0 | | | \$0 | 1.990 | \$111,229 |
| | | 0.000 | \$0 | \$0 | | | \$168 | | |
| TOTAL | \$161,385,410 | XXX | \$656,733 | \$42,506 | | | \$0 | XXX | \$513,384 |
| | | XXX | (\$198,194) | \$0 | | | \$12,339 | | |

CERTIFICATION OF LEVIES AND REVENUES
As of January 1, 1997

Gunnison County

| | ASSESSED VALUATION | GENERAL OPERATING | | BOND REDEMPTION | | CAPITAL/SPECIAL | | TOTAL |
|--|----------------------|---------------------------|-----------------------------------|-------------------------------------|--------------------------|------------------------|-------------------------|--------------------------------|
| | | TEMPORARY TAX CREDIT LEVY | REVENUE LEVY | CONTRACTUAL OBLIGATION REVENUE DATE | TERM | ABATEMENT REVENUE LEVY | REVENUE | |
| WATER CONSERVANCY DISTRICTS | | | | | | | | |
| Bostwick Park Water Conservancy | \$1,160,540 | .981 (.017) | \$1,138 (\$20) | 0.000 | \$0 | 0.000 | \$0 | .964 \$1,119 |
| Crawford Water Conservancy [1] | \$17,340 | .923 | \$16 | 0.000 | \$0 | 0.000 | \$0 | .923 \$16 |
| Fruitland Mesa Water Conservancy | \$29,710 | 1.500 | \$45 | 0.000 | \$0 | 0.000 | \$0 | 1.500 \$45 |
| North Fork Water Conservancy | \$29,801,140 | .113 | \$3,368 | .500 | \$14,901 | 0.000 | \$0 | .613 \$18,268 |
| Upper Gunnison River Water Con | \$185,518,230 | 1.581 (.491) | \$293,304 (\$91,089) | 0.000 | \$0 | 0.000 | \$0 | 1.110 \$205,925 |
| TOTAL | \$216,526,960 | XXX XXX | \$297,871 (\$91,109) | XXX XXX | \$14,901 \$0 | XXX XXX | \$0 \$3,710 | XXX XXX \$225,373 |
| OTHER DISTRICTS | | | | | | | | |
| Colorado River Water Conservancy | \$226,304,600 | .343 | \$77,622 | 0.000 | \$0 | 0.000 | \$0 | .343 \$77,622 |
| East River Regional Sanitation | \$5,506,850 | 0.000 | \$0 | 13.120 | \$72,250 | 0.000 | \$0 | 13.120 \$72,250 |
| Gunnison Cemetery No. 1 | \$76,884,060 | .871 | \$66,966 | 0.000 | \$0 | 0.000 | \$0 | .873 \$67,120 |
| Gunnison County Metro Rec | \$189,996,270 | .880 (.174) | \$167,197 (\$33,059) | 0.000 | \$0 | .002 | \$154 | .718 \$136,417 |
| Mt. Crested Butte Water & San | \$39,634,680 | 9.082 | \$359,962 | .780 | \$30,915 1995a | 0.000 | \$0 | 10.776 \$427,103 |
| | | 0.000 | \$0 | .103 | \$4,082 1995b | .811 | \$32,144 | |
| TOTAL | \$538,326,460 | XXX XXX | \$671,747 (\$33,059) | XXX XXX | \$107,247 \$0 | XXX XXX | \$0 \$34,577 | XXX XXX \$780,513 |
| TOTAL LOCAL IMPROVEMENT AND SERVICE DISTRICTS | \$931,080,180 | XXX XXX | \$1,756,353 (\$33,059) | XXX XXX | \$294,929 \$0 | XXX XXX | \$0 \$51,365 | XXX XXX \$1,780,285 |

[1] \$4.80 Per Acre Foot

SUMMARY OF LEVIES AND REVENUES

| TYPE OF LEVY | ASSESSED VALUATION | GENERAL OPERATING TEMP TAX CREDIT REVENUE | BOND REDEMPTION CONTRACTUAL OBLIGATION REVENUE | OVERRIDES TRANSPORTATION REVENUE | OTHER* REVENUE | TOTAL REVENUES |
|---------------------------|--------------------|---|--|----------------------------------|----------------|----------------|
| SCHOOLS | | | | | | |
| Districts | \$226,304,600 | \$7,269,305 | \$1,955,145 | \$0 | \$159,075 | \$9,383,525 |
| | | \$0 | \$0 | \$0 | | |
| LOCAL GOVERNMENT | | | | | | |
| Counties | \$226,304,600 | \$3,864,151 | \$0 | //////// | \$54,766 | \$3,186,595 |
| | | (\$732,322) | \$0 | //////// | | |
| Cities and Towns | \$105,230,810 | \$713,230 | \$0 | //////// | \$0 | \$584,570 |
| | | (\$128,660) | \$0 | //////// | | |
| Local Improv. & Service | \$931,080,180 | \$1,756,353 | \$294,929 | //////// | \$51,365 | \$1,780,285 |
| | | (\$322,362) | \$0 | //////// | | |
| Sub-Total Local Gov't | XXX | \$6,333,735 | \$294,929 | //////// | \$106,131 | \$5,551,451 |
| | | (\$1,183,344) | \$0 | //////// | | |
| TOTAL VALUATION & REVENUE | \$226,304,600 | \$13,603,040 | \$2,250,074 | \$0 | \$265,206 | \$14,934,976 |
| | | (\$1,183,344) | \$0 | \$0 | | |

* See detail for specific fund type and name.

CERTIFICATION OF LEVIES AND REVENUES
As of January 1, 1997

Hinsdale County

| District Number and Name | ASSESSED VALUATION | GENERAL FUND | | BOND REDEMPTION | | OVERRIDES | | ADA-ASBESTOS/SPECIAL* | | TOTAL REVENUE |
|-----------------------------|-----------------------|------------------------------|-----------|--------------------------------|---------|------------------------|----------|-----------------------|---------|------------------|
| | | TEMPORARY TAX CREDIT LEVY | REVENUE | CONTRACTUAL OBLIGATION LEVY | REVENUE | TRANSPORTATION LEVY | REVENUE | ABATEMENT LEVY | REVENUE | |
| SCHOOL DISTRICTS | | | | | | | | | | |
| 222 (1) | \$684,120 | 40.080 | \$27,420 | 10.633 | \$7,274 | 0.000 | \$0 | 0.000 | \$0 | 50.990 \$34,883 |
| Pagosa Springs 50 JT | | 0.000 | \$0 | 0.000 | \$0 | 0.000 | \$0 | .277 | \$190 | |
| 1380 | \$17,608,870 | 26.274 | \$462,655 | 0.000 | \$0 | .687 | \$12,097 | 0.000 | \$0 | 26.998 \$475,404 |
| Lake City Re 1 | | 0.000 | \$0 | 0.000 | \$0 | 0.000 | \$0 | .037 | \$652 | |
| TOTAL | \$18,292,990 | XXX | \$490,075 | XXX | \$7,274 | XXX | \$12,097 | XXX | \$0 | XXX \$510,288 |

(1) 0221 - Archuleta

| LOCAL GOVERNMENT COUNTY PURPOSES | ASSESSED VALUATION | GENERAL OPERATING | | BOND REDEMPTION | | CAPITAL/SPECIAL* | | TOTAL REVENUE |
|-------------------------------------|-----------------------|------------------------------|-----------|--------------------------------|---------|-------------------|---------|------------------|
| | | TEMPORARY TAX CREDIT LEVY | REVENUE | CONTRACTUAL OBLIGATION LEVY | REVENUE | ABATEMENT LEVY | REVENUE | |
| General | \$18,292,990 | 12.875 | \$235,522 | 0.000 | \$0 | 0.000 | \$0 | 12.894 \$235,870 |
| Road And Bridge | \$18,292,990 | 0.000 | \$0 | 0.000 | \$0 | .019 | \$348 | .303 \$5,543 |
| Retirement | \$18,292,990 | 1.355 | \$24,787 | 0.000 | \$0 | 0.000 | \$0 | 1.355 \$24,787 |
| TOTAL | \$18,292,990 | 14.533 | \$265,852 | 0.000 | \$0 | 0.000 | \$0 | 14.533 \$265,852 |

| CITIES AND TOWNS | ASSESSED VALUATION | GENERAL OPERATING | | BOND REDEMPTION | | CAPITAL/SPECIAL* | | TOTAL REVENUE |
|------------------|-----------------------|------------------------------|----------|--------------------------------|---------|-------------------|---------|------------------|
| | | TEMPORARY TAX CREDIT LEVY | REVENUE | CONTRACTUAL OBLIGATION LEVY | REVENUE | ABATEMENT LEVY | REVENUE | |
| Lake City | \$4,843,980 | 4.306 | \$20,858 | 0.000 | \$0 | 0.000 | \$0 | 4.306 \$20,858 |
| | | 0.000 | \$0 | 0.000 | \$0 | 0.000 | \$0 | 0.000 \$0 |

| | ASSESSED VALUATION | GENERAL OPERATING | | BOND REDEMPTION | | CAPITAL/SPECIAL* | | TOTAL |
|--|---------------------|---------------------------|--------------------------------|-------------------------------------|-------------------------|------------------------|----------------------|------------------------------|
| | | TEMPORARY TAX CREDIT LEVY | REVENUE LEVY | CONTRACTUAL OBLIGATION REVENUE DATE | REVENUE DATE | ABATEMENT REVENUE LEVY | REVENUE LEVY | |
| LOCAL IMPROVEMENT AND SERVICE DISTRICTS | | | | | | | | |
| WATER CONSERVANCY DISTRICTS | | | | | | | | |
| San Luis Valley Water Conservancy | \$102,440 | .481 | \$49 | 0.000 | \$0 | 0.000 | \$0 | .481 \$49 |
| Upper Gunnison River Water Con | \$15,800,270 | 1.581 (.491) | \$24,980 (\$7,758) | 0.000 0.000 | \$0 | 0.000 .020 | \$0 \$316 | 1.110 \$17,538 |
| TOTAL | \$15,902,710 | XXX XXX | \$25,030 (\$7,758) | XXX XXX | \$0 \$0 | XXX XXX | \$0 \$316 | XXX XXX \$17,588 |
| CONSERVATION DISTRICTS (RIVER WATER) | | | | | | | | |
| Colorado River Water Conservancy | \$15,809,370 | .343 | \$5,423 | 0.000 | \$0 | 0.000 | \$0 | .343 \$5,423 |
| Southwestern Water Conservancy | \$2,483,610 | .411 | \$1,021 | 0.000 | \$0 | 0.000 | \$0 | .411 \$1,021 |
| TOTAL | \$18,292,980 | XXX XXX | \$6,443 \$0 | XXX XXX | \$0 \$0 | XXX XXX | \$0 \$0 | XXX XXX \$6,443 |
| OTHER DISTRICTS | | | | | | | | |
| Hinsdale County Regional Library | \$15,439,300 | 1.270 | \$19,608 | 0.000 | \$0 | 0.000 | \$0 | 1.270 \$19,608 |
| Hinsdale I O O F Cemetery | \$15,398,400 | .417 | \$6,421 | 0.000 | \$0 | 0.000 | \$0 | .417 \$6,421 |
| Lake City Area Fire Prot | \$8,575,450 | 4.447 | \$38,135 | 0.000 | \$0 | 0.000 | \$0 | 4.447 \$38,135 |
| Lake City Area Water & San | \$6,930,810 | 9.758 (.236) | \$67,631 (\$1,636) | 5.509 | \$38,182 1985 | 0.000 | \$0 | 15.031 \$104,177 |
| Upper San Juan Hospital | \$684,120 | 2.018 | \$1,381 | 1.361 | \$931 | 0.000 | \$0 | 3.402 \$2,327 |
| TOTAL | \$47,028,080 | XXX XXX | \$133,175 (\$1,636) | XXX XXX | \$39,113 \$0 | XXX XXX | \$0 \$16 | XXX XXX \$170,668 |
| TOTAL LOCAL IMPROVEMENT AND SERVICE DISTRICTS | \$81,223,770 | XXX XXX | \$164,648 (\$1,636) | XXX XXX | \$39,113 \$0 | XXX XXX | \$0 \$332 | XXX XXX \$194,699 |


CERTIFICATION OF LEVIES AND REVENUES
As of January 1, 1997

Hinsdale County

SUMMARY OF LEVIES AND REVENUES

| TYPE OF LEVY | ASSESSED VALUATION | GENERAL OPERATING | | | BOND REDEMPTION | | OVERRIDES | | OTHER* REVENUE | TOTAL REVENUES |
|---------------------------|--------------------|--------------------------|--------------------------------|--------------------------------|------------------------|------------------------|-----------|-----------|----------------|----------------|
| | | TEMP. TAX CREDIT REVENUE | CONTRACTUAL OBLIGATION REVENUE | CONTRACTUAL OBLIGATION REVENUE | TRANSPORTATION REVENUE | TRANSPORTATION REVENUE | | | | |
| SCHOOLS | | | | | | | | | | |
| Districts | \$18,292,990 | \$490,075 | \$7,274 | \$12,097 | \$0 | \$0 | \$841 | \$510,288 | | |
| LOCAL GOVERNMENT | | | | | | | | | | |
| Counties | \$18,292,990 | \$265,852 | \$0 | //////// | \$0 | \$0 | \$0 | \$265,852 | | |
| Cities and Towns | \$4,843,980 | \$20,858 | \$0 | //////// | \$0 | \$0 | \$0 | \$20,858 | | |
| Local Improv. & Service | \$81,223,770 | \$164,648 | \$59,113 | //////// | \$0 | \$0 | \$332 | \$194,699 | | |
| | | (\$9,394) | \$0 | //////// | | | | | | |
| Sub-Total Local Gov't | XXX | \$451,359 | \$39,113 | //////// | \$0 | \$0 | \$332 | \$481,410 | | |
| | | (\$9,394) | | //////// | | | | | | |
| TOTAL VALUATION & REVENUE | \$18,292,990 | \$941,434 | \$46,387 | \$12,097 | \$0 | \$0 | \$1,173 | \$991,697 | | |
| | | (\$9,394) | | | | | | | | |

* See detail for specific fund type and name.



CERTIFICATION OF LEVIES AND REVENUES
As of January 1, 1997

Huerfano County

| District Number and Name | ASSESSED VALUATION | GENERAL FUND | | BOND REDEMPTION | | OVERRIDES | | ADA-ASBESTOS/SPECIAL* | | TOTAL | |
|---|-----------------------|------------------------------|--------------------|--------------------------------|------------------|------------------------|------------|-----------------------|-----------------|---------------|--------------------|
| | | TEMPORARY TAX CREDIT LEVY | REVENUE | CONTRACTUAL OBLIGATION LEVY | REVENUE | TRANSPORTATION LEVY | REVENUE | ABATEMENT LEVY | REVENUE | | |
| SCHOOL DISTRICTS | | | | | | | | | | | |
| 1390 | \$57,660,350 | 37.975 | \$2,189,652 | .870 | \$50,165 | 0.000 | \$0 | 0.000 | \$0 | 39.298 | \$2,265,936 |
| Walsenburg RE 1 | | 0.000 | \$0 | 0.000 | \$0 | 0.000 | \$0 | .453 | \$26,120 | | |
| 1400 | \$15,744,020 | 40.080 | \$631,020 | 7.000 | \$110,208 | 0.000 | \$0 | 0.000 | \$0 | 47.080 | \$741,228 |
| La Veta RE 2 | | 0.000 | \$0 | 0.000 | \$0 | 0.000 | \$0 | 0.000 | \$0 | | |
| TOTAL | \$73,404,370 | XXX | \$2,820,672 | XXX | \$160,373 | XXX | \$0 | XXX | \$0 | XXX | \$3,007,165 |
| | | XXX | \$0 | XXX | \$0 | XXX | \$0 | XXX | \$26,120 | | |
| LOCAL GOVERNMENT COUNTY PURPOSES | | | | | | | | | | | |
| General | \$73,404,370 | 17.360 | \$1,274,300 | 0.000 | \$0 | 0.000 | \$0 | 0.000 | \$0 | 17.360 | \$1,274,300 |
| Road And Bridge | \$73,404,370 | 0.100 | \$7,340 | 0.000 | \$0 | 0.000 | \$0 | 0.000 | \$0 | .100 | \$7,340 |
| Public Welfare | \$73,404,370 | 2.800 | \$205,532 | 0.000 | \$0 | 0.000 | \$0 | 0.000 | \$0 | 2.800 | \$205,532 |
| Retirement | \$73,404,370 | 0.400 | \$29,362 | 0.000 | \$0 | 0.000 | \$0 | 0.000 | \$0 | .400 | \$29,362 |
| TOTAL | \$73,404,370 | 20.660 | \$1,516,534 | 0.000 | \$0 | 0.000 | \$0 | 0.000 | \$0 | 20.660 | \$1,516,534 |
| | | 0.000 | \$0 | 0.000 | \$0 | 0.000 | \$0 | 0.000 | \$0 | | |

| CITIES AND TOWNS | ASSESSED VALUATION | GENERAL OPERATING | | | BOND REDEMPTION | | | CAPITAL/SPECIAL* | | | |
|---|--------------------|---------------------------|-----------|--------|--------------------------------|------|------|------------------|-----------|---------|-----------|
| | | TEMPORARY TAX CREDIT LEVY | REVENUE | LEVY | CONTRACTUAL OBLIGATION REVENUE | DATE | TERM | LEVY | ABATEMENT | REVENUE | TOTAL |
| La Veta | \$4,270,630 | 6.901 | \$29,472 | 0.000 | \$0 | | | 0.000 | \$0 | 6.901 | \$29,472 |
| | | 0.000 | \$0 | 0.000 | \$0 | | | 0.000 | \$0 | | |
| Walsenburg | \$9,296,320 | 17.770 | \$165,196 | 0.000 | \$0 | | | 0.000 | \$0 | 17.770 | \$165,196 |
| | | 0.000 | \$0 | 0.000 | \$0 | | | 0.000 | \$0 | | |
| TOTAL | \$13,566,950 | XXX | \$194,667 | XXX | \$0 | | | XXX | \$0 | XXX | \$194,667 |
| | | XXX | \$0 | XXX | \$0 | | | XXX | \$0 | | |
| LOCAL IMPROVEMENT AND SERVICE DISTRICTS | | | | | | | | | | | |
| FIRE DISTRICTS | | | | | | | | | | | |
| Huerfano County Fire Prot | \$17,591,560 | 2.794 | \$49,151 | 0.000 | \$0 | | | 0.000 | \$0 | 2.794 | \$49,151 |
| | | 0.000 | \$0 | 0.000 | \$0 | | | 0.000 | \$0 | | |
| La Veta Fire Prot | \$15,411,100 | 4.340 | \$66,884 | 0.000 | \$0 | | | 0.000 | \$0 | 4.340 | \$66,884 |
| | | 0.000 | \$0 | 0.000 | \$0 | | | 0.000 | \$0 | | |
| Rye Fire Prot | \$289,520 | 6.036 | \$1,748 | 0.000 | \$0 | | | 0.000 | \$0 | 6.036 | \$1,748 |
| | | 0.000 | \$0 | 0.000 | \$0 | | | 0.000 | \$0 | | |
| Upper Huerfano Fire Prot | \$30,772,470 | 1.815 | \$55,852 | 0.000 | \$0 | | | 0.000 | \$0 | 1.815 | \$55,852 |
| | | 0.000 | \$0 | 0.000 | \$0 | | | 0.000 | \$0 | | |
| TOTAL | \$64,064,650 | XXX | \$173,635 | XXX | \$0 | | | XXX | \$0 | XXX | \$173,635 |
| | | XXX | \$0 | XXX | \$0 | | | XXX | \$0 | | |
| SOIL CONSERVATION DISTRICTS | | | | | | | | | | | |
| Spanish Peaks/Purgatoire | \$3,750 | .500 | \$2 | 0.000 | \$0 | | | 0.000 | \$0 | .500 | \$2 |
| River Soil Cons [1] | | 0.000 | \$0 | 0.000 | \$0 | | | 0.000 | \$0 | | |
| Upper Huerfano Soil Cons | \$55,467,690 | .072 | \$3,994 | 0.000 | \$0 | | | 0.000 | \$0 | .072 | \$3,994 |
| | | 0.000 | \$0 | 0.000 | \$0 | | | 0.000 | \$0 | | |
| TOTAL | \$55,471,440 | XXX | \$3,996 | XXX | \$0 | | | XXX | \$0 | XXX | \$3,996 |
| | | XXX | \$0 | XXX | \$0 | | | XXX | \$0 | | |
| OTHER DISTRICTS | | | | | | | | | | | |
| Cuchara Water & San | \$6,791,290 | 9.528 | \$64,707 | 44.944 | \$305,228 | 1989 | | 0.000 | \$0 | 54.472 | \$369,935 |
| | | 0.000 | \$0 | 0.000 | \$0 | | | 0.000 | \$0 | | |
| Huerfano County Hospital | \$73,404,370 | 1.351 | \$99,169 | 8.306 | \$609,697 | | | 0.000 | \$0 | 9.657 | \$708,866 |
| | | 0.000 | \$0 | 0.000 | \$0 | | | 0.000 | \$0 | | |
| Huerfano County Water Cons | \$73,345,050 | .181 | \$13,275 | 0.000 | \$0 | | | 0.000 | \$0 | .181 | \$13,275 |
| | | 0.000 | \$0 | 0.000 | \$0 | | | 0.000 | \$0 | | |

CERTIFICATION OF LEVIES AND REVENUES

As of January 1, 1997

Huerfano County

| OTHER DISTRICTS cont'd | ASSESSED VALUATION | GENERAL OPERATING | | BOND REDEMPTION | | CAPITAL/SPECIAL | | TOTAL |
|---|--------------------|---------------------------|-----------|------------------------|-----------|-----------------|---------|-----------------|
| | | TEMPORARY TAX CREDIT LEVY | REVENUE | CONTRACTUAL OBLIGATION | REVENUE | ABATEMENT | REVENUE | |
| La Veta Cemetery | \$15,744,020 | .450 | \$7,085 | 0.000 | \$0 | 0.000 | \$0 | .450 \$7,085 |
| La Veta Public Library | \$15,744,020 | 2.470 | \$38,888 | 0.000 | \$0 | 0.000 | \$0 | 2.470 \$38,888 |
| Navajo Western Water | \$1,728,820 | 7.543 | \$13,040 | 1.810 | \$3,129 | 0.000 | \$0 | 11.401 \$19,710 |
| Walsenburg Downtown Revitalization | \$1,890,560 | .564 | \$1,066 | 0.000 | \$0 | 2.048 | \$3,541 | .564 \$1,066 |
| TOTAL | \$188,648,130 | XXX | \$237,231 | XXX | \$918,054 | XXX | \$0 | XXX \$1,158,826 |
| TOTAL LOCAL IMPROVEMENT AND SERVICE DISTRICTS | \$308,184,220 | XXX | \$414,862 | XXX | \$918,054 | XXX | \$0 | XXX \$1,336,456 |

[1] Soil districts consolidated 6/18/96

SUMMARY OF LEVIES AND REVENUES

| TYPE OF LEVY | ASSESSED VALUATION | GENERAL OPERATING | | BOND REDEMPTION | | OVERRIDES | | OTHER* REVENUE | TOTAL REVENUES |
|---------------------------|--------------------|-------------------------|--------------------------------|--------------------------------|------------------------|-----------|----------|----------------|----------------|
| | | TEMP TAX CREDIT REVENUE | CONTRACTUAL OBLIGATION REVENUE | CONTRACTUAL OBLIGATION REVENUE | TRANSPORTATION REVENUE | | | | |
| SCHOOLS | | | | | | | | | |
| Districts | \$73,404,370 | \$2,820,672 | \$160,373 | \$0 | \$0 | \$0 | \$26,120 | \$3,007,165 | |
| LOCAL GOVERNMENT | | | | | | | | | |
| Counties | \$73,404,370 | \$1,516,534 | \$0 | /////// | \$0 | \$0 | \$0 | \$1,516,534 | |
| Cities and Towns | \$13,566,950 | \$194,667 | \$0 | /////// | \$0 | \$0 | \$0 | \$194,667 | |
| Local Improv. & Service | \$308,184,220 | \$414,862 | \$918,054 | /////// | \$0 | \$0 | \$3,541 | \$1,336,456 | |
| Sub-Total Local Gov't | XXX | \$2,126,063 | \$918,054 | /////// | \$0 | \$0 | \$3,541 | \$3,047,657 | |
| TOTAL VALUATION & REVENUE | \$73,404,370 | \$4,946,735 | \$1,078,426 | \$0 | \$0 | \$0 | \$29,661 | \$6,054,822 | |

* See detail for specific fund type and name.

CERTIFICATION OF LEVIES AND REVENUES
As of January 1, 1997

Jackson County

| District Number and Name | ASSESSED VALUATION | GENERAL FUND | | BOND REDEMPTION | | OVERRIDES | | ADA-ASBESTOS/SPECIAL* | | TOTAL REVENUE |
|-----------------------------|-----------------------|------------------------------|-----------|--------------------------------|---------|------------------------|---------|-----------------------|---------|------------------|
| | | TEMPORARY TAX CREDIT LEVY | REVENUE | CONTRACTUAL OBLIGATION LEVY | REVENUE | TRANSPORTATION LEVY | REVENUE | ABATEMENT LEVY | REVENUE | |
| SCHOOL DISTRICTS | | | | | | | | | | |
| 1410 | \$21,292,290 | 40.080 | \$853,395 | 0.000 | \$0 | 0.000 | \$0 | 0.000 | \$0 | \$855,184 |
| North Park R 1 | | 0.000 | \$0 | 0.000 | \$0 | 0.000 | \$0 | .084 | \$1,789 | |
| | | | | | | | | | | |
| | | | | | | | | | | |
| LOCAL GOVERNMENT | | | | | | | | | | |
| COUNTY PURPOSES | | | | | | | | | | |
| General | \$21,292,290 | 12.700 | \$270,412 | 0.000 | \$0 | 0.000 | \$0 | 0.000 | \$0 | \$270,412 |
| Public Welfare | \$21,292,290 | .700 | \$14,905 | 0.000 | \$0 | 0.000 | \$0 | 0.000 | \$0 | \$14,905 |
| Capital Expenditures | \$21,292,290 | .250 | \$5,323 | 0.000 | \$0 | 0.000 | \$0 | 0.000 | \$0 | \$5,323 |
| Library | \$21,292,290 | 1.500 | \$31,938 | 0.000 | \$0 | 0.000 | \$0 | 0.000 | \$0 | \$31,938 |
| Self-insurance | \$21,292,290 | .500 | \$10,646 | 0.000 | \$0 | 0.000 | \$0 | 0.000 | \$0 | \$10,646 |
| Solid Waste Disposal | \$21,292,290 | .500 | \$10,646 | 0.000 | \$0 | 0.000 | \$0 | 0.000 | \$0 | \$10,646 |
| | | 0.000 | \$0 | 0.000 | \$0 | 0.000 | \$0 | 0.000 | \$0 | |
| TOTAL | \$21,292,290 | 16.150 | \$343,870 | 0.000 | \$0 | 0.000 | \$0 | 0.000 | \$0 | \$343,870 |
| | | 0.000 | \$0 | 0.000 | \$0 | 0.000 | \$0 | 0.000 | \$0 | |
| CITIES AND TOWNS | | | | | | | | | | |
| Walden | \$2,595,290 | 13.919 | \$36,124 | 0.000 | \$0 | 0.000 | \$0 | 0.000 | \$0 | \$36,124 |
| | | 0.000 | \$0 | 0.000 | \$0 | 0.000 | \$0 | 0.000 | \$0 | |

| ASSESSED VALUATION | GENERAL OPERATING | | BOND REDEMPTION* | | CAPITAL/SPECIAL* | | TOTAL |
|---|---------------------------|-----------|------------------|-------------------------|------------------|---------|-----------|
| | TEMPORARY TAX CREDIT LEVY | REVENUE | LEVY | CONTRACTUAL OBLIGATION* | ABATEMENT | REVENUE | |
| LOCAL IMPROVEMENT AND SERVICE DISTRICTS | | | | | | | |
| Jackson County Water Conservancy | \$21,292,290 | \$11,711 | .550 | \$0 | 0.000 | \$0 | \$11,711 |
| North Park Hospital | \$21,292,290 | \$93,132 | 4.374 | \$0 | 0.000 | \$0 | \$93,132 |
| TOTAL | \$42,584,580 | \$104,843 | XXX | \$0 | XXX | \$0 | \$104,843 |

SUMMARY OF LEVIES AND REVENUES

| TYPE OF LEVY | GENERAL OPERATING | | BOND REDEMPTION | | OVERRIDES | | TOTAL REVENUES |
|---------------------------|-------------------------|-------------------------|-----------------|-------------------------|------------------------|----------------|----------------|
| | TEMP TAX CREDIT REVENUE | CONTRACTUAL OBLIGATION* | REVENUE | CONTRACTUAL OBLIGATION* | TRANSPORTATION REVENUE | OTHER* REVENUE | |
| SCHOOLS | | | | | | | |
| Districts | \$21,292,290 | \$853,395 | \$0 | \$0 | \$0 | \$1,789 | \$855,184 |
| LOCAL GOVERNMENT | | | | | | | |
| Counties | \$21,292,290 | \$343,870 | \$0 | /////// | /////// | \$0 | \$343,870 |
| Cities and Towns | \$2,595,290 | \$36,124 | \$0 | /////// | /////// | \$0 | \$36,124 |
| Local Improv. & Service | \$42,584,580 | \$104,843 | \$0 | /////// | /////// | \$0 | \$104,843 |
| Sub-Total Local Gov't | XXX | \$484,838 | \$0 | /////// | /////// | \$0 | \$484,838 |
| TOTAL VALUATION & REVENUE | \$21,292,290 | \$1,338,233 | \$0 | \$0 | \$0 | \$1,789 | \$1,340,021 |

* See detail for specific fund type and name.

CERTIFICATION OF LEVIES AND REVENUES
As of January 1, 1997

Jefferson County

| District Number and Name | ASSESSED VALUATION | GENERAL FUND | | BOND REDEMPTION | | OVERRIDES | | ADA-ASBESTOS/SPECIAL* | | TOTAL REVENUE | |
|-----------------------------|-----------------------|------------------------------|---------------|--------------------------------|--------------|------------------------|---------|-----------------------|-------------|------------------|---------------|
| | | TEMPORARY TAX CREDIT LEVY | REVENUE | CONTRACTUAL OBLIGATION LEVY | REVENUE | TRANSPORTATION LEVY | REVENUE | ABATEMENT LEVY | REVENUE | | |
| SCHOOL DISTRICTS | | | | | | | | | | | |
| 1420 #1 | \$3,774,343,330 | 39.229 | \$148,063,714 | 10.300 | \$38,875,736 | 0.000 | \$0 | 0.000 | \$0 | 49.961 | \$188,569,967 |
| Jefferson County R 1 | | 0.000 | \$0 | 0.000 | \$0 | 0.000 | \$0 | .432 | \$1,630,516 | | |

#1 See Footnote No. 1

| LOCAL GOVERNMENT COUNTY PURPOSES | ASSESSED VALUATION | GENERAL OPERATING | | BOND REDEMPTION | | CAPITAL/SPECIAL* | | TOTAL REVENUE | |
|-------------------------------------|-----------------------|------------------------------|--------------|--------------------------------|---------|-------------------|---------|------------------|--------------|
| | | TEMPORARY TAX CREDIT LEVY | REVENUE | CONTRACTUAL OBLIGATION LEVY | REVENUE | ABATEMENT LEVY | REVENUE | | |
| General | \$3,774,343,330 | 14.222 | \$53,678,711 | 0.000 | \$0 | 0.000 | \$0 | 14.222 | \$53,678,711 |
| Road And Bridge | \$3,774,343,330 | 3.413 | \$12,881,834 | 0.000 | \$0 | 0.000 | \$0 | 3.413 | \$12,881,834 |
| Public Welfare | \$3,774,343,330 | 2.116 | \$7,986,510 | 0.000 | \$0 | 0.000 | \$0 | 2.116 | \$7,986,510 |
| Contingent Fund | \$3,774,343,330 | .023 | \$86,810 | 0.000 | \$0 | 0.000 | \$0 | .023 | \$86,810 |
| Capital Expenditures | \$3,774,343,330 | 2.204 | \$8,318,653 | 0.000 | \$0 | 0.000 | \$0 | 2.204 | \$8,318,653 |
| Library | \$3,774,343,330 | 3.500 | \$13,210,202 | 0.000 | \$0 | 0.000 | \$0 | 3.500 | \$13,210,202 |
| Developmentally Disabled | \$3,774,343,330 | .500 | \$1,887,172 | 0.000 | \$0 | 0.000 | \$0 | .500 | \$1,887,172 |
| TOTAL #2 | \$3,774,343,330 | 25.978 | \$98,049,891 | 0.000 | \$0 | 0.000 | \$0 | 25.978 | \$98,049,891 |

#2 See Footnote No. 2

| CITIES AND TOWNS | ASSESSED VALUATION | LEVY | REVENUE | ABATEMENT LEVY | REVENUE | TOTAL REVENUE | |
|------------------|-----------------------|-------|-------------|-------------------|---------|------------------|-------------|
| Arvada #3 | \$531,519,350 | 4.310 | \$2,290,848 | 0.000 | \$0 | 4.310 | \$2,290,848 |
| | | 0.000 | \$0 | 0.000 | \$0 | 0.000 | \$0 |

| | Assessed Valuation | General Operating Temporary Tax Credit | Bond Redemption Contractual Obligation | Capital/Special Abatement | Total Revenue |
|----------------|--------------------|--|--|---------------------------|---------------|
| Bow Mar | \$3,197,570 | 12.075 | \$20,090 | 0.000 | \$58,704 |
| Broomfield | \$19,499,700 | 13.894 | \$0 | 0.021 | \$270,929 |
| Edgewater #4 | \$21,098,890 | 5.030 | \$0 | 0.000 | \$106,127 |
| Golden #5 | \$135,591,440 | 12.340 | \$0 | 0.000 | \$1,673,198 |
| Lakeside | \$6,938,000 | 0.000 | \$0 | 0.000 | \$0 |
| Lakewood | \$934,392,750 | 4.711 | \$0 | 0.000 | \$4,401,924 |
| Littleton | \$273,660 | 6.007 | \$179 | 0.000 | \$1,823 |
| Morrison | \$4,369,580 | 6.746 | \$0 | 0.000 | \$29,477 |
| Mountain View | \$3,052,000 | 3.700 | \$0 | 0.000 | \$11,292 |
| Superior | \$21,060 | 2.737 | \$0 | 0.000 | \$58 |
| Westminster | \$266,063,880 | 3.650 | \$0 | 0.000 | \$971,133 |
| Wheat Ridge #6 | \$225,668,720 | 2.714 | \$0 | 0.000 | \$612,465 |
| TOTAL | \$2,151,686,600 | XXX | \$20,270 | XXX | \$10,427,980 |

#3 See Footnote No. 3

#4 See Footnote No. 4

#5 See Footnote No. 5

#6 See Footnote No. 6

| LOCAL IMPROVEMENT AND SERVICE DISTRICTS | Assessed Valuation | General Operating Temporary Tax Credit Levy | Bond Redemption Contractual Obligation Revenue | Capital/Special Abatement Revenue | Total Revenue |
|---|--------------------|---|--|-----------------------------------|---------------|
| METROPOLITAN DISTRICTS | | | | | |
| Bergen Park Metro | \$8,372,990 | 0.000 | \$0 | \$0 | \$0 |
| Bowles Metro | \$1,205,480 | 55.000 | \$66,301 | \$0 | \$66,301 |
| Chatfield Green Metro | \$268,030 | 30.000 | \$8,041 | \$0 | \$8,041 |

CERTIFICATION OF LEVIES AND REVENUES
As of January 1, 1997.

Jefferson County

| METROPOLITAN DISTRICTS contd | ASSESSED VALUATION | GENERAL OPERATING | | BOND REDEMPTION | | CAPITAL/SPECIAL | | TOTAL |
|------------------------------------|--------------------|-------------------|-------------|-----------------|-----------|-----------------|---------|-------------|
| | | LEVY | REVENUE | REVENUE | DATE | LEVY | REVENUE | |
| Chimney Rock Metro | \$207,780 | 30.000 | \$6,233 | 0.000 | \$0 | 0.000 | \$0 | \$6,233 |
| Denver West Metro | \$34,524,300 | 17.911 | \$618,365 | 3.631 | \$125,358 | 0.000 | \$0 | \$634,521 |
| El Rancho Metro | \$3,123,950 | 2.716 | \$8,485 | 27.284 | \$85,234 | 0.000 | \$0 | \$93,719 |
| Eldorado Hills Metro | \$215,020 | 0.000 | \$0 | 0.000 | \$0 | 0.000 | \$0 | \$0 |
| Evergreen Central Metro | \$10,513,410 | 4.015 | \$42,211 | 0.000 | \$0 | 0.000 | \$0 | \$42,211 |
| Evergreen Metro | \$32,455,530 | 0.000 | \$0 | 0.000 | \$0 | 0.000 | \$0 | \$0 |
| Forest Hills Metro | \$6,365,790 | 24.285 | \$154,593 | 0.000 | \$0 | 0.000 | \$0 | \$389,459 |
| Grant/Swedfish Metro [1] | \$0 | 0.000 | \$0 | 0.000 | \$0 | 0.000 | \$0 | \$0 |
| Jefferson Center Metro | \$220,520 | 10.000 | \$2,205 | 0.000 | \$0 | 0.000 | \$0 | \$2,205 |
| Ken Caryl Ranch Metro | \$107,624,860 | 14.950 | \$1,608,992 | 0.000 | \$0 | 0.000 | \$0 | \$1,608,992 |
| Lakecrest Metro | \$18,606,390 | 1.805 | \$33,585 | 25.410 | \$472,788 | 0.000 | \$0 | \$506,373 |
| Meadowbrook-Fairview Metro | \$16,913,600 | 9.735 | \$164,654 | 0.000 | \$0 | 0.000 | \$0 | \$164,654 |
| Mount Vernon Country Club Metro | \$2,402,030 | 16.685 | \$40,078 | 0.000 | \$0 | 0.000 | \$0 | \$40,078 |
| Mt Carbon Metro | \$523,670 | 1.706 | \$893 | 19.749 | \$10,342 | 0.000 | \$0 | \$11,235 |
| Mt. Carbon Metro - /Bond Indbt [2] | \$2,900 | 0.000 | \$0 | 19.749 | \$57 | 0.000 | \$0 | \$57 |

| | | | | | | | | | | | |
|-------------------------------|---------------|-------|-------------|--------|-------------|----------|--------|-------|---------|--------|-------------|
| North Evergreen Metro | \$0 | 0.000 | \$0 | 0.000 | \$0 | 0.000 | \$0 | 0.000 | \$0 | 0.000 | \$0 |
| Plains Metro | \$6,030,070 | 0.000 | \$0 | 0.000 | \$0 | 0.000 | \$0 | 0.000 | \$0 | 0.000 | \$0 |
| Pleasant View Metro | \$29,890,150 | 0.000 | \$0 | 19,750 | \$119,094 | 1986 | 20yrs. | 0.000 | \$0 | 19,750 | \$119,094 |
| Red Rocks Centre Metropolitan | \$22,180 | 0.000 | \$0 | 0.000 | \$0 | | | 0.000 | \$0 | 0.000 | \$0 |
| Section 14 Metro Excl 94 [3] | \$1,231,560 | 0.000 | \$0 | 33,000 | \$40,641 | 8/1/94 | 20yrs. | 0.000 | \$0 | 33,000 | \$40,641 |
| Section 14 Metropolitan | \$17,278,470 | 7.000 | \$120,949 | 33,000 | \$570,190 | 8/1/94 | 20yrs. | 0.000 | \$0 | 40,000 | \$691,139 |
| South Sheridan Sanitary Sewer | \$11,135,850 | 9.623 | \$107,160 | 0.000 | \$0 | | | 0.000 | \$0 | 9.623 | \$107,160 |
| Southwest Plaza Metro | \$30,506,630 | 1.538 | \$46,919 | 8.080 | \$246,494 | 4/15/93 | 8yrs. | 0.000 | \$0 | 14.618 | \$445,946 |
| Timbers Estates Metro | \$1,272,230 | 0.000 | \$0 | 0.000 | \$0 | | | 0.000 | \$0 | 0.000 | \$0 |
| Valley Metro | \$53,377,450 | 0.676 | \$36,083 | 11.000 | \$587,152 | 1992 | 14yrs. | 0.000 | \$0 | 11.676 | \$623,235 |
| West Jefferson County Metro | \$44,441,120 | 0.000 | \$0 | 0.000 | \$0 | | | 0.000 | \$0 | 0.000 | \$0 |
| West Meadows Metro | \$8,377,810 | 7.000 | \$58,645 | 0.000 | \$0 | | | 0.000 | \$0 | 7.000 | \$58,645 |
| Westglenn Metro | \$19,535,810 | 2.000 | \$39,072 | 38.000 | \$742,361 | 1988 | 17yrs. | 0.000 | \$0 | 40.000 | \$781,432 |
| Westgold Meadows Metro | \$8,708,430 | 3.250 | \$28,302 | 11.750 | \$102,324 | 10/15/92 | 14yrs. | 0.000 | \$0 | 15.000 | \$130,626 |
| TOTAL | \$474,119,550 | XXX | \$3,395,611 | XXX | \$3,578,859 | | | XXX | \$0 | XXX | \$6,975,843 |
| | | XXX | \$0 | XXX | \$0 | | | XXX | \$1,373 | | \$1,373 |
| PARK & RECREATION DISTRICTS | | | | | | | | | | | |
| Columbine Knolls Grove Metro | \$22,411,490 | 5.594 | \$125,370 | 0.000 | \$0 | | | 0.000 | \$0 | 5.595 | \$125,383 |
| Evergreen Metro Rec & Park | \$214,559,660 | 3.426 | \$735,081 | 0.427 | \$91,617 | 5/3/94 | | 0.000 | \$0 | 3.870 | \$830,346 |
| Foothills Metro Rec & Park | \$900,329,580 | 4.059 | \$3,654,438 | 0.000 | \$0 | | | 0.017 | \$3,648 | 4.068 | \$3,662,541 |
| Leewood Metro Rec & Park | \$13,839,930 | 3.891 | \$53,851 | 0.000 | \$0 | | | 0.009 | \$8,103 | 3.891 | \$53,851 |
| | | 0.000 | \$0 | 0.000 | \$0 | | | 0.000 | \$0 | 0.000 | \$0 |

CERTIFICATION OF LEVIES AND REVENUES
As of January 1, 1997

Jefferson County

| ASSESSED VALUATION | GENERAL OPERATING | | | BOND REDEMPTION | | | CAPITAL/SPECIAL | | | TOTAL REVENUE |
|--|---------------------------|-----------------|--------------------------|--------------------------------|------------------------|--------------|-----------------|----------------|------------|--------------------|
| | TEMPORARY TAX CREDIT LEVY | REVENUE | LEVY | CONTRACTUAL OBLIGATION REVENUE | DATE | TERM | ABATEMENT LEVY | REVENUE | LEVY | |
| PARK & RECREATION DISTRICTS contd | | | | | | | | | | |
| Normandy Estates Metro Rec | \$4,580,150 | 1.353 | \$6,197 | 0.000 | \$0 | | 0.000 | \$0 | 1.353 | \$6,197 |
| North Jeffco Metro Rec #7 | \$604,408,850 | 3.190 (.005) | \$1,928,064 (\$3,022) | .231 .171 | \$139,618 \$103,354 | 6/93 6/93 | 6yrs. 6yrs. | \$0 \$6,648 | 3.598 | \$2,174,663 |
| North Jeffco Rec Bond Indebt [4] | \$134,824,850 | 0.000 | \$0 | .171 | \$23,055 | 6/93 | 6yrs. | \$0 | .171 | \$23,055 |
| North Jeffco-Broomfield Exclus [5] | \$14,802,060 | 0.000 | \$0 | .171 | \$2,531 | 6/93 | 6yrs. | \$0 | .402 | \$5,950 |
| S. Suburban Metro Rec & Park | \$268,030 | 4.776 | \$1,280 | .350 | \$94 | 9/15/95 | 14yrs. | \$0 | 7.316 | \$1,961 |
| | | 0.000 | \$0 | .298 | \$80 | 12/91 | 20yrs. | \$16 | | |
| | | | | .529 | \$142 | 10/92 | 21yrs. | | | |
| | | | | .120 | \$32 | 11/7/94 | 10yrs. | | | |
| | | | | 1.182 | \$317 | 10/15/96 | 4yrs. | | | |
| | | | | 0.000 | \$0 | | | | | |
| TOTAL | \$1,760,397,690 | XXX | \$6,504,281 | XXX | \$364,259 | | | XXX | XXX | \$6,883,947 |
| | | | | | | | | | | \$18,429 |
| FIRE DISTRICTS | | | | | | | | | | |
| Arvada Fire Pension Fund [6] | \$15,148,380 | .448 | \$6,786 | 0.000 | \$0 | | | 0.000 | .448 | \$6,786 |
| Arvada Fire Prot #8 | \$641,888,810 | 3.487 | \$2,238,266 | 0.000 | \$0 | | | 0.000 | 3.487 | \$2,238,266 |
| Cherryvale Fire Protection District | \$0 | 6.000 | \$0 | .642 | \$0 | 12/15/93 | 7yrs. | \$0 | 6.666 | \$0 |
| Coal Creek Canyon Fire Prot | \$19,265,260 | 7.700 | \$148,343 | .300 | \$5,780 | 6/1/80 | 20yrs. | \$0 | 8.000 | \$154,122 |
| Elk Creek Fire Prot | \$89,599,410 | 4.915 | \$440,381 | 0.000 | \$0 | | | 0.000 | 4.915 | \$440,381 |
| Evergreen Fire Prot | \$207,812,770 | 4.857 | \$1,009,347 | 0.000 | \$0 | | | 0.000 | 4.878 | \$1,013,711 |
| | | 0.000 | \$0 | 0.000 | \$0 | | | .021 | | \$4,364 |

| | | | | | | | | | |
|--------------------------|-----------------|--------|--------------|-------|-----------|-------|----------|--------|--------------|
| Evergreen Fire Prot | \$0 | 0.000 | \$0 | 0.000 | \$0 | 0.000 | \$0 | 0.000 | \$0 |
| Bond Exclusion | | 0.000 | \$0 | 0.000 | \$0 | 0.000 | \$0 | 0.000 | \$0 |
| Fairmount Fire Prot | \$104,221,270 | 4.763 | \$496,406 | 0.000 | \$0 | 0.000 | \$0 | 4.763 | \$496,406 |
| | | 0.000 | \$0 | 0.000 | \$0 | 0.000 | \$0 | 0.000 | \$0 |
| Genesee Fire Prot | \$44,637,930 | 5.116 | \$228,368 | 0.000 | \$0 | 0.000 | \$0 | 5.147 | \$229,751 |
| | | 0.000 | \$0 | 0.000 | \$0 | .031 | \$1,384 | | |
| Golden Gate Fire Prot | \$5,761,430 | 6.131 | \$35,323 | 0.000 | \$0 | 0.000 | \$0 | 6.131 | \$35,323 |
| | | 0.000 | \$0 | 0.000 | \$0 | 0.000 | \$0 | | |
| Idledale Fire Prot | \$18,809,050 | 8.000 | \$150,472 | 1.582 | \$29,756 | 0.000 | \$0 | 9.582 | \$180,228 |
| | | 0.000 | \$0 | 0.000 | \$0 | 0.000 | \$0 | | |
| Indian Hills Fire Prot | \$10,486,480 | 12.000 | \$125,838 | 0.000 | \$0 | 0.000 | \$0 | 12.000 | \$125,838 |
| | | 0.000 | \$0 | 0.000 | \$0 | 0.000 | \$0 | | |
| Inter-Canyon Fire Prot | \$34,004,530 | 7.519 | \$255,680 | 0.000 | \$0 | 0.000 | \$0 | 7.519 | \$255,680 |
| | | 0.000 | \$0 | 0.000 | \$0 | 0.000 | \$0 | | |
| Littleton Fire Prot | \$152,432,870 | 7.473 | \$1,139,131 | 0.000 | \$0 | 0.000 | \$0 | 7.473 | \$1,139,131 |
| | | 0.000 | \$0 | 0.000 | \$0 | 0.000 | \$0 | | |
| Lookout Mt Fire Prot | \$25,991,820 | 8.000 | \$207,935 | 0.000 | \$0 | 0.000 | \$0 | 8.000 | \$207,935 |
| | | 0.000 | \$0 | 0.000 | \$0 | 0.000 | \$0 | | |
| Mt Vernon Fire Prot | \$2,396,130 | 8.000 | \$19,169 | 0.000 | \$0 | 0.000 | \$0 | 8.000 | \$19,169 |
| | | 0.000 | \$0 | 0.000 | \$0 | 0.000 | \$0 | | |
| North Fork Fire Prot | \$5,367,500 | 5.853 | \$31,416 | 0.000 | \$0 | 0.000 | \$0 | 5.853 | \$31,416 |
| | | 0.000 | \$0 | 0.000 | \$0 | 0.000 | \$0 | | |
| W Adams County Excl 90 | \$806,200 | 0.000 | \$0 | .935 | \$754 | 0.000 | \$0 | .935 | \$754 |
| (8) | | 0.000 | \$0 | 0.000 | \$0 | 0.000 | \$0 | | |
| W Adams County Excl 91 | \$6,137,880 | 0.000 | \$0 | .935 | \$5,739 | 0.000 | \$0 | .935 | \$5,739 |
| (8) | | 0.000 | \$0 | 0.000 | \$0 | 0.000 | \$0 | | |
| W Adams County Excl 93 | \$57,270 | .500 | \$29 | .935 | \$54 | 0.000 | \$0 | 1.435 | \$82 |
| (8) | | 0.000 | \$0 | 0.000 | \$0 | 0.000 | \$0 | | |
| W Adams County Fire Prot | \$33,986,500 | 7.876 | \$267,678 | .935 | \$31,777 | 0.000 | \$0 | 8.892 | \$302,208 |
| | | 0.000 | \$0 | 0.000 | \$0 | .081 | \$2,753 | | |
| West Metro Fire | \$1,523,432,610 | 11.382 | \$17,339,710 | 0.000 | \$0 | 0.000 | \$0 | 11.413 | \$17,386,936 |
| | | 0.000 | \$0 | 0.000 | \$0 | .031 | \$47,226 | | |
| Wheat Ridge Fire Prot #9 | \$172,044,570 | 3.700 | \$636,565 | .800 | \$137,636 | 0.000 | \$0 | 4.500 | \$774,201 |
| | | 0.000 | \$0 | 0.000 | \$0 | 0.000 | \$0 | | |
| TOTAL | \$3,092,138,940 | XXX | \$24,776,842 | XXX | \$211,495 | XXX | \$0 | XXX | \$25,044,064 |
| | | XXX | \$0 | XXX | \$0 | XXX | \$55,727 | | |
| SANITATION DISTRICTS | | | | | | | | | |
| Applewood Sanitation | \$22,826,570 | 5.290 | \$120,753 | 0.000 | \$0 | 0.000 | \$0 | 5.290 | \$120,753 |
| | | 0.000 | \$0 | 0.000 | \$0 | 0.000 | \$0 | | |
| Daniels Sanitation | \$43,586,860 | .957 | \$41,713 | 0.000 | \$0 | 0.000 | \$0 | .957 | \$41,713 |
| | | 0.000 | \$0 | 0.000 | \$0 | 0.000 | \$0 | | |

CERTIFICATION OF LEVIES AND REVENUES
As of January 1, 1997

Jefferson County

| SANITATION DISTRICTS contd | ASSESSED VALUATION | GENERAL OPERATING | | BOND REDEMPTION | | CAPITAL/SPECIAL* | | TOTAL REVENUE |
|----------------------------------|----------------------|---------------------------|--------------------|-------------------------------------|------------------|------------------|--------------|--------------------|
| | | TEMPORARY TAX CREDIT LEVY | REVENUE | CONTRACTUAL OBLIGATION REVENUE DATE | REVENUE | ABATEMENT | REVENUE LEVY | |
| East Jefferson County Sanitation | \$23,516,360 | 2.000 | \$47,033 | 0.000 | \$0 | 0.000 | \$0 | \$15,286 |
| | | (1.350) | (\$31,747) | 0.000 | \$0 | 0.000 | \$0 | |
| East Lakewood Sanitation | \$3,426,950 | 7.315 | \$25,068 | 0.000 | \$0 | 0.000 | \$0 | \$25,068 |
| | | 0.000 | \$0 | 0.000 | \$0 | 0.000 | \$0 | |
| Fruitdale Sanitation | \$44,178,380 | 4.062 | \$179,453 | 0.000 | \$0 | 0.000 | \$0 | \$179,453 |
| | | 0.000 | \$0 | 0.000 | \$0 | 0.000 | \$0 | |
| Northwest Lakewood Sanitation | \$99,495,390 | 7.727 | \$768,801 | 0.000 | \$0 | 0.000 | \$0 | \$768,801 |
| | | 0.000 | \$0 | 0.000 | \$0 | 0.000 | \$0 | |
| Westridge Sanitation | \$26,414,340 | 8.028 | \$212,054 | 0.000 | \$0 | 0.000 | \$0 | \$212,054 |
| | | 0.000 | \$0 | 0.000 | \$0 | 0.000 | \$0 | |
| Wheat Ridge Sanitation #10 | \$101,567,460 | 3.592 | \$364,830 | 0.000 | \$0 | 0.000 | \$0 | \$364,830 |
| | | 0.000 | \$0 | 0.000 | \$0 | 0.000 | \$0 | |
| TOTAL | \$365,012,310 | XXX | \$1,759,704 | XXX | \$0 | XXX | \$0 | \$1,727,957 |
| | | XXX | (\$31,747) | XXX | \$0 | XXX | \$0 | |
| WATER DISTRICTS | | | | | | | | |
| Blue Mountain Water | \$2,686,990 | 9.267 | \$24,900 | 24.960 | \$67,067 3/1/78 | 0.000 | \$0 | \$91,968 |
| | | 0.000 | \$0 | 0.000 | \$0 | 0.000 | \$0 | |
| Brook Forest Water | \$4,522,130 | 17.935 | \$81,104 | 7.239 | \$32,735 4/19/89 | 0.000 | \$0 | \$126,384 |
| | | 0.000 | \$0 | 1.535 | \$6,941 7/1/83 | 0.000 | \$0 | |
| | | | | 1.239 | \$5,602 4/1/84 | 0.000 | \$0 | |
| | | | | 0.000 | \$0 | 0.000 | \$0 | |
| High View Water | \$26,291,870 | .458 | \$12,042 | 0.000 | \$0 | 0.000 | \$0 | \$12,042 |
| | | 0.000 | \$0 | 0.000 | \$0 | 0.000 | \$0 | |
| Indian Hills Water | \$6,334,080 | 11.615 | \$73,570 | 0.000 | \$0 | 0.000 | \$0 | \$73,570 |
| | | 0.000 | \$0 | 0.000 | \$0 | 0.000 | \$0 | |
| Ken Caryl West Ranch Water [9] | \$2,869,860 | 20.262 | \$58,149 | 0.000 | \$0 | 0.000 | \$1,250 | \$59,399 |
| | | 0.000 | \$0 | 0.000 | \$0 | 0.000 | \$0 | |
| Leyden Water | \$253,260 | 22.970 | \$5,817 | 0.000 | \$0 | 0.000 | \$0 | \$5,817 |
| | | 0.000 | \$0 | 0.000 | \$0 | 0.000 | \$0 | |
| Lookout Mountain Water | \$14,419,250 | 0.000 | \$0 | 17.692 | \$255,105 | 0.000 | \$0 | \$255,610 |
| | | 0.000 | \$0 | 0.000 | \$0 | .035 | \$505 | |

| | | | | | | | | | |
|-----------------------|--------------|-------|-----------|-------|-----|-------|-----|-------|-----------|
| Mary Lou Water | \$568,190 | 0.000 | \$0 | 0.000 | \$0 | 0.000 | \$0 | 0.000 | \$0 |
| Meadowbrook Water | \$16,946,670 | 3.797 | \$64,347 | 0.000 | \$0 | 0.000 | \$0 | 3.797 | \$64,347 |
| South Evergreen Water | \$3,615,790 | 0.000 | \$0 | 0.000 | \$0 | 0.000 | \$0 | 0.000 | \$0 |
| Valley Water | \$85,603,740 | 1.817 | \$155,542 | 0.000 | \$0 | 0.000 | \$0 | 1.817 | \$155,542 |
| Wheat Ridge Water | \$90,755,350 | 0.000 | \$0 | 0.000 | \$0 | 0.000 | \$0 | 0.000 | \$0 |

| | | | | | | | | | |
|-------|---------------|-----|-----------|-----|-----------|-----|---------|-----|-----------|
| TOTAL | \$254,867,180 | XXX | \$475,472 | XXX | \$367,452 | XXX | \$1,250 | XXX | \$844,678 |
| | | XXX | \$0 | XXX | \$0 | XXX | \$505 | | |

WATER & SANITATION DISTRICTS

| | | | | | | | | | |
|-------------------------------------|---------------|-------|-----------|--------|-----------|-------|---------|--------|-----------|
| Alameda Water & San | \$57,567,690 | 7.000 | \$402,974 | 0.000 | \$0 | 0.000 | \$0 | 7.000 | \$402,974 |
| Bancroft-Clover Water & San | \$187,054,260 | 1.746 | \$326,597 | 0.000 | \$0 | 0.000 | \$0 | 1.746 | \$326,597 |
| Bear Creek Water & San | \$63,736,660 | 6.110 | \$389,431 | 1.301 | \$82,921 | 0.000 | \$0 | 7.446 | \$474,583 |
| Bear Creek Water & San | \$7,823,680 | 0.000 | \$0 | 0.000 | \$0 | .035 | \$2,231 | | |
| Bond Exclusion | | 0.000 | \$0 | 1.301 | \$10,179 | 0.000 | \$0 | 1.301 | \$10,179 |
| Bennett Bear Creek Farm Water & San | \$8,047,540 | 2.968 | \$23,885 | 0.000 | \$0 | 0.000 | \$0 | 2.968 | \$23,885 |
| Berkeley Water & San | \$1,523,370 | 3.795 | \$5,781 | 0.000 | \$0 | 0.000 | \$0 | 3.795 | \$5,781 |
| Bonvue Water & San | \$7,205,480 | 0.000 | \$0 | 0.000 | \$0 | 0.000 | \$0 | 0.000 | \$0 |
| Bow Har Water & San | \$3,065,570 | 1.282 | \$3,930 | 0.000 | \$0 | 0.000 | \$0 | 1.282 | \$3,930 |
| Clear Creek Valley Water & San #11 | \$69,746,000 | 4.567 | \$318,530 | 0.000 | \$0 | 0.000 | \$0 | 4.567 | \$318,530 |
| College Park Water & San | \$37,720,130 | 6.481 | \$244,464 | 3.365 | \$126,928 | 0.000 | \$0 | 9.850 | \$371,543 |
| Genessee Water & San | \$46,984,030 | 0.000 | \$0 | 0.000 | \$0 | .004 | \$151 | | |
| Grant Water & San | \$23,722,320 | 2.535 | \$60,136 | 0.000 | \$0 | 0.000 | \$0 | 19.954 | \$937,519 |
| Green Mountain Water & San | \$241,208,560 | 0.000 | \$0 | 0.000 | \$0 | 0.000 | \$0 | 2.535 | \$60,136 |
| Idledeale Water & San | \$1,396,220 | 9.475 | \$13,229 | 11.818 | \$16,501 | 0.000 | \$0 | 21.293 | \$29,730 |

40yrs.

CERTIFICATION OF LEVIES AND REVENUES
As of January 1, 1997

Jefferson County

| WATER & SANITATION DISTRICTS cont'd | ASSESSED VALUATION | GENERAL OPERATING | | BOND REDEMPTION | | CAPITAL/SPECIAL* | | TOTAL | | | |
|--|------------------------|-------------------|--------------------|-----------------|------------------------|------------------|---------|------------|----------------|------------|--------------------|
| | | LEVY | REVENUE | REVENUE DATE | CONTRACTUAL OBLIGATION | TERM LEVY | REVENUE | | | | |
| Ken Caryl Ranch Water & San | \$119,142,660 | 0.000 | \$0 | 8.000 | \$953,141 | 11/1/89 | 4yrs. | 0.000 | \$0 | 8.000 | \$953,141 |
| Kittredge San & Water | \$4,240,080 | 5.538 | \$23,482 | 0.000 | \$0 | | | 0.000 | \$0 | 5.538 | \$23,482 |
| Lakehurst Water & San | \$94,221,440 | 0.000 | \$0 | 0.000 | \$0 | | | 0.000 | \$0 | 0.000 | \$0 |
| Lochmoor Water & San | \$1,035,800 | 0.000 | \$0 | 0.000 | \$0 | | | 0.000 | \$0 | 0.000 | \$0 |
| Mountain Water & San | \$5,183,320 | 9.326 | \$48,340 | 23.774 | \$123,228 | 1981 | 20yrs. | 0.000 | \$0 | 32.200 | \$166,903 |
| North Table Mountain Water & San | \$91,575,330 | (.909) | (\$4,712) | 0.000 | \$0 | | | .009 | \$47 | 3.700 | \$338,829 |
| Platte Canyon Water & San | \$84,481,070 | 7.325 | \$618,824 | 0.000 | \$0 | | | 0.000 | \$0 | 6.910 | \$583,764 |
| Pleasant View Water & San | \$62,416,770 | (.419) | (\$35,398) | 0.000 | \$0 | | | .004 | \$338 | .743 | \$46,376 |
| Ralston Valley Water & San | \$13,243,920 | 0.000 | \$0 | 0.000 | \$0 | | | 0.000 | \$0 | 0.000 | \$0 |
| Southwest Metro Water & San | \$12,972,110 | 0.000 | \$0 | 0.000 | \$0 | | | 0.000 | \$0 | 0.000 | \$0 |
| Southwest Suburban Denver Water & San. Dist. | \$45,605,770 | 0.000 | \$0 | 0.000 | \$0 | | | 0.000 | \$0 | 0.000 | \$0 |
| Upper Bear Creek Sanitation | \$5,868,070 | 5.299 | \$31,095 | 19.981 | \$117,250 | 4/15/92 | 6yrs. | 0.000 | \$0 | 25.280 | \$148,345 |
| Wah Keeney Park Water & San | \$3,579,180 | 12.356 | \$44,224 | 0.000 | \$0 | | | 0.000 | \$0 | 12.356 | \$44,224 |
| Willowbrook Water & San | \$50,122,230 | 3.179 | \$159,339 | 0.000 | \$0 | | | 0.000 | \$0 | 3.179 | \$159,339 |
| TOTAL | \$1,342,665,580 | XXX | \$2,761,585 | XXX | \$2,706,496 | | | XXX | \$0 | XXX | \$5,430,738 |
| | | XXX | (\$40,109) | XXX | \$0 | | | XXX | \$2,766 | | |

PUBLIC IMPROVEMENT DISTRICTS (COUNTY)

| | | | | | | | | | |
|------------------------|--------------|-------|-----|-------|-----|-------|-----|-------|-----|
| Bear Mountain Vista | \$2,687,860 | 0.000 | \$0 | 0.000 | \$0 | 0.000 | \$0 | 0.000 | \$0 |
| G.I.D. | | 0.000 | \$0 | 0.000 | \$0 | 0.000 | \$0 | 0.000 | \$0 |
| El Pinal Subdivision | \$4,916,950 | 0.000 | \$0 | 0.000 | \$0 | 0.000 | \$0 | 0.000 | \$0 |
| G.I.D. | | 0.000 | \$0 | 0.000 | \$0 | 0.000 | \$0 | 0.000 | \$0 |
| Greenwood G.I.D. | \$1,149,640 | 0.000 | \$0 | 0.000 | \$0 | 0.000 | \$0 | 0.000 | \$0 |
| Hixen Golf Club G.I.D. | \$13,504,320 | 0.000 | \$0 | 0.000 | \$0 | 0.000 | \$0 | 0.000 | \$0 |
| TOTAL | \$22,258,770 | XXX | \$0 | XXX | \$0 | XXX | \$0 | XXX | \$0 |

URBAN DRAINAGE & FLOOD CONTROL DISTRICTS

| | | | | | | | | | |
|------------------------------------|-----------------|------|-------------|-------|-----|-------|-----|------|-------------|
| Urban Drainage & Flood Control #12 | \$3,391,371,820 | .696 | \$2,360,395 | 0.000 | \$0 | 0.000 | \$0 | .696 | \$2,360,395 |
| Urban Drng & Flood/s Platte #13 | \$3,391,371,820 | .084 | \$284,875 | 0.000 | \$0 | 0.000 | \$0 | .084 | \$284,875 |
| TOTAL | \$3,391,371,820 | XXX | \$2,645,270 | XXX | \$0 | XXX | \$0 | XXX | \$2,645,270 |

OTHER DISTRICTS

| | | | | | | | | | |
|----------------------------------|-----------------|-------|-------------|-------|-----|-------|-----|-------|-------------|
| Golden Downtown Improvement | \$5,085,640 | 2.352 | \$11,961 | 0.000 | \$0 | 0.000 | \$0 | 2.352 | \$11,961 |
| Jefferson County Law Enforcement | \$1,622,656,790 | 3.223 | \$5,229,823 | 0.000 | \$0 | 0.000 | \$0 | 3.223 | \$5,229,823 |
| Moffat Tunnel Improvement | \$750,448,640 | 0.000 | \$0 | 0.000 | \$0 | 0.000 | \$0 | 0.000 | \$0 |
| TOTAL | \$750,448,640 | XXX | \$11,961 | XXX | \$0 | XXX | \$0 | XXX | \$11,961 |

CERTIFICATION OF LEVIES AND REVENUES
As of January 1, 1997

Jefferson County

| | ASSESSED VALUATION | GENERAL OPERATING | | BOND REDEMPTION | | CAPITAL/SPECIAL* | | TOTAL REVENUE |
|--|-------------------------|-------------------|---------------------|-----------------|--------------------|------------------|-----------------|---------------------|
| | | LEVY | REVENUE | LEVY | REVENUE | ABATEMENT | LEVY | |
| OTHER DISTRICTS cont'd | | | | | | | | |
| Prospect Rec | \$140,093,100 | 1.000 | \$140,093 | 0.000 | \$0 | 0.000 | \$0 | \$140,093 |
| | | 0.000 | \$0 | 0.000 | \$0 | 0.000 | \$0 | |
| Upper South Platte Water | \$44,302,490 | .134 | \$5,937 | 0.000 | \$0 | 0.000 | \$0 | \$5,937 |
| Cons | | 0.000 | \$0 | 0.000 | \$0 | 0.000 | \$0 | |
| TOTAL | \$2,562,586,660 | XXX | \$5,387,814 | XXX | \$0 | XXX | \$0 | \$5,387,814 |
| | | XXX | \$0 | XXX | \$0 | XXX | \$0 | |
| TOTAL LOCAL IMPROVEMENT AND SERVICE DISTRICTS | \$13,265,418,500 | XXX | \$47,706,579 | XXX | \$7,228,562 | XXX | \$1,250 | \$54,940,311 |
| | | XXX | \$0 | XXX | \$0 | XXX | \$78,800 | |

#7 See Footnote No. 7
 #8 See Footnote No. 8
 #9 See Footnote No. 9
 #10 See Footnote No. 10
 #11 See Footnote No. 11
 #12 See Footnote No. 12
 #13 See Footnote No. 13
 [1] Dissolved 1/20/96
 [2] Excluded from Mt. Carbon Metro
 [3] Excluded from Section 14 Metro
 [4] Excluded from N. Jeffco Metro Rec
 [5] Excluded from N. Jeffco Metro Rec
 [6] Sub-dist. of Arvada Fire Prot.
 [7] Property Exempt
 [8] Excluded from W Adams County Fire
 [9] Special - treasurers levy

SUMMARY OF LEVIES AND REVENUES

| TYPE OF LEVY | ASSESSED VALUATION | GENERAL OPERATING | | BOND REDEMPTION | | OVERRIDES | | OTHER* REVENUE | TOTAL REVENUES |
|--|------------------------|-------------------------|-------------------|--------------------------------|------------|------------------------|------------|--------------------|----------------------|
| | | TEMP TAX CREDIT REVENUE | REVENUE | CONTRACTUAL OBLIGATION REVENUE | REVENUE | TRANSPORTATION REVENUE | REVENUE | | |
| SCHOOLS | | | | | | | | | |
| Districts | \$3,774,343,330 | \$148,063,714 | \$0 | \$38,875,736 | \$0 | \$0 | \$0 | \$1,630,516 | \$188,569,967 |
| LOCAL GOVERNMENT | | | | | | | | | |
| Counties | \$3,774,343,330 | \$98,049,891 | \$0 | \$0 | /////// | /////// | /////// | \$0 | \$98,049,891 |
| Cities and Towns | \$2,151,686,600 | \$10,407,707 | (\$64) | \$20,270 | /////// | /////// | /////// | \$67 | \$10,427,980 |
| Local Improv. & Service | \$13,265,418,500 | \$47,706,579 | (\$74,878) | \$7,228,562 | /////// | /////// | /////// | \$80,049 | \$54,940,311 |
| Sub-Total Local Gov't | XXX | \$156,164,177 | (\$74,942) | \$7,248,831 | /////// | /////// | /////// | \$80,117 | \$163,418,182 |
| TOTAL VALUATION & REVENUE #14 | \$3,774,343,330 | \$304,227,891 | (\$74,942) | \$46,124,568 | \$0 | \$0 | \$0 | \$1,710,633 | \$351,988,149 |

#14 See Footnote No. 14 * See detail for specific fund type and name.


CERTIFICATION OF LEVIES AND REVENUES

As of January 1, 1997

Jefferson County

TAX INCREMENT FINANCE FOOTNOTES:

- 1 Jefferson County School District R-1 includes \$18,107,970 Assessed Valuation and \$904,692 Revenue attributable to Arvada Urban Renewal Authority; \$2,414,770 Assessed Valuation and \$120,644 Revenue attributable to Wheat Ridge Town Center Project; \$3,412,680 Assessed Valuation and \$170,501 Revenue attributable to Edgewater Urban Renewal Authority; and \$616,780 Assessed Valuation and \$30,815 Revenue attributable to Golden Urban Renewal Authority.
- 2 County Purposes include \$18,107,970 Assessed Valuation and \$470,409 Revenue attributable to Arvada Urban Renewal Authority; \$2,414,770 Assessed Valuation and \$62,731 Revenue attributable to Wheat Ridge Town Center Project; \$3,412,680 Assessed Valuation and \$88,655 Revenue attributable to Edgewater Urban Renewal Authority; and \$616,780 Assessed Valuation and \$16,023 Revenue attributable to Golden Urban Renewal Authority.
- 3 City of Arvada includes \$18,107,970 Assessed Valuation and \$78,045 Revenue attributable to Arvada Urban Renewal Authority.
- 4 City of Edgewater includes \$3,412,680 Assessed Valuation and \$17,166 Revenue attributable to Edgewater Urban Renewal Authority.
- 5 City of Golden includes \$616,780 Assessed Valuation and \$7,611 Revenue attributable to Golden Urban Renewal Authority.
- 6 City of Wheat Ridge includes \$2,414,770 Assessed Valuation and \$6,554 Revenue attributable to Wheat Ridge Town Center Project.
- 7 North Jeffco Metro Rec and Park includes \$18,107,970 Assessed Valuation and \$65,152 Revenue attributable to Arvada Urban Renewal Authority.
- 8 Arvada Fire Protection District includes \$18,107,970 Assessed Valuation and \$63,142 Revenue attributable to Arvada Urban Renewal Authority.
- 9 Wheat Ridge Fire Protection District includes \$2,414,770 Assessed Valuation and \$10,866 Revenue attributable to Wheat Ridge Town Center Project.
- 10 Wheat Ridge Sanitation District includes \$2,414,770 Assessed Valuation and \$8,674 Revenue attributable to Wheat Ridge Town Center Project.
- 11 Clear Creek Valley Water and San includes \$2,082,420 Assessed Valuation and \$9,510 Revenue attributable to Arvada Urban Renewal Authority.
- 12 Urban Drainage & Flood Control includes \$18,107,970 Assessed Valuation and \$12,603 Revenue attributable to Arvada Urban Renewal Authority; \$2,414,770 Assessed Valuation and \$1,681 Revenue attributable to Wheat Ridge Town Center Project; \$3,412,680 Assessed Valuation and \$2,375 Revenue attributable to Edgewater Urban Renewal Authority; and \$616,780 Assessed Valuation and \$429 Revenue attributable to Golden Urban Renewal Authority.
- 13 Urban Drainage & Flood Control - South Platte includes \$18,107,970 Assessed Valuation and \$1,521 Revenue attributable to Arvada Urban Renewal Authority; \$2,414,770 Assessed Valuation and \$203 Revenue attributable to Wheat Ridge Town Center Project; \$3,412,680 Assessed Valuation and \$287 Revenue attributable to Edgewater Urban Renewal Authority; and \$616,780 Assessed Valuation and \$52 Revenue attributable to Golden Urban Renewal Authority.
- 14 Total Valuation & Revenue includes \$18,107,970 Assessed Valuation and \$1,605,076 Revenue attributable to Golden Urban Renewal Authority; \$2,414,770 Assessed Valuation and \$211,353 Revenue attributable to Wheat Ridge Town Center Project; \$3,412,680 Assessed Valuation and \$278,983 Revenue attributable to Edgewater Urban Renewal Authority; and \$616,780 Assessed Valuation and \$54,930 Revenue attributable to Golden Urban Renewal Authority.



CERTIFICATION OF LEVIES AND REVENUES
As of January 1, 1997

Kiowa County

| District Number and Name | ASSESSED VALUATION | GENERAL FUND | | BOND REDEMPTION | | OVERRIDES | | ADA-ASBESTOS/SPECIAL* | | TOTAL REVENUE |
|--------------------------------|-----------------------|------------------------------|-------------|---------------------------------|---------|------------------------|----------|-----------------------|---------|------------------|
| | | TEMPORARY TAX CREDIT LEVY | REVENUE | CONTRACTUAL OBLIGATION* LEVY | REVENUE | TRANSPORTATION LEVY | REVENUE | ABATEMENT LEVY | REVENUE | |
| SCHOOL DISTRICTS | | | | | | | | | | |
| 1430 | \$19,162,590 | 39.888 | \$764,357 | 0.000 | \$0 | 0.000 | \$0 | 0.000 | \$0 | \$764,357 |
| Eads RE 1 | | 0.000 | \$0 | 0.000 | \$0 | 0.000 | \$0 | 0.000 | \$0 | |
| 1440 | \$14,100,710 | 32.176 | \$453,704 | 0.000 | \$0 | 4.577 | \$64,539 | 0.000 | \$0 | \$518,272 |
| Sheridan Lake (Plainview) RE 2 | | 0.000 | \$0 | 0.000 | \$0 | 0.000 | \$0 | .002 | \$28 | |
| TOTAL | \$33,263,300 | XXX | \$1,218,062 | XXX | \$0 | XXX | \$64,539 | XXX | \$0 | \$1,282,629 |
| | | XXX | \$0 | XXX | \$0 | XXX | \$0 | XXX | \$28 | |

| GENERAL OPERATING | BOND REDEMPTION | | CAPITAL/SPECIAL* | | TOTAL REVENUE |
|----------------------|------------------------------|-------------|---------------------------------|---------|------------------|
| | TEMPORARY TAX CREDIT LEVY | REVENUE | CONTRACTUAL OBLIGATION* LEVY | REVENUE | |
| General | 20.233 | \$673,016 | 0.000 | \$0 | \$673,016 |
| Road And Bridge | 0.000 | \$0 | 0.000 | \$0 | |
| Public Welfare | 14.500 | \$482,318 | 0.000 | \$0 | \$482,318 |
| Capital Expenditures | 0.000 | \$0 | 0.000 | \$0 | |
| Retirement | 1.300 | \$43,242 | 0.000 | \$0 | \$43,242 |
| Public Hospital | 0.000 | \$0 | 0.000 | \$0 | |
| Weisbrod | 0.000 | \$0 | 0.000 | \$0 | |
| TOTAL | 1.000 | \$33,263 | 0.000 | \$0 | \$33,263 |
| | 0.000 | \$0 | 0.000 | \$0 | |
| | .700 | \$23,284 | 0.000 | \$0 | \$23,284 |
| | 0.000 | \$0 | 0.000 | \$0 | |
| | 5.000 | \$166,317 | 0.000 | \$0 | \$166,317 |
| | 0.000 | \$0 | 0.000 | \$0 | |
| TOTAL | 42.733 | \$1,421,441 | 0.000 | \$0 | \$1,421,441 |
| | 0.000 | \$0 | 0.000 | \$0 | |

| CITIES AND TOWNS | BOND REDEMPTION | | CAPITAL/SPECIAL* | | TOTAL REVENUE |
|------------------|------------------------------|----------|---------------------------------|---------|------------------|
| | TEMPORARY TAX CREDIT LEVY | REVENUE | CONTRACTUAL OBLIGATION* LEVY | REVENUE | |
| Eads | 49.600 | \$76,596 | 0.000 | \$0 | \$76,596 |
| | 0.000 | \$0 | 0.000 | \$0 | |
| TOTAL | 49.600 | \$76,596 | 0.000 | \$0 | \$76,596 |

| | ASSESSED VALUATION | GENERAL OPERATING | | | BOND REDEMPTION* | | | CAPITAL/SPECIAL* | | | TOTAL |
|---------------|--------------------|----------------------|----------|-------|-------------------------|---------|------|------------------|------|---------|----------|
| | | TEMPORARY TAX CREDIT | REVENUE | LEVY | CONTRACTUAL OBLIGATION* | REVENUE | DATE | TERM | LEVY | REVENUE | |
| Haswell | \$243,050 | 13.959 | \$3,393 | 0.000 | \$0 | | | 0.000 | \$0 | 13.959 | \$3,393 |
| | | 0.000 | \$0 | 0.000 | \$0 | | | 0.000 | \$0 | | |
| Sheridan Lake | \$340,460 | 11.390 | \$3,878 | 0.000 | \$0 | | | 0.000 | \$0 | 11.390 | \$3,878 |
| | | 0.000 | \$0 | 0.000 | \$0 | | | 0.000 | \$0 | | |
| TOTAL | \$2,127,790 | XXX | \$83,867 | XXX | \$0 | | | XXX | \$0 | XXX | \$83,867 |
| | | XXX | \$0 | XXX | \$0 | | | XXX | \$0 | | |

LOCAL IMPROVEMENT AND SERVICE DISTRICTS

| | ASSESSED VALUATION | GENERAL OPERATING | | | BOND REDEMPTION* | | | CAPITAL/SPECIAL* | | | TOTAL |
|---------------------------|--------------------|----------------------|----------|-------|-------------------------|---------|------|------------------|------|---------|----------|
| | | TEMPORARY TAX CREDIT | REVENUE | LEVY | CONTRACTUAL OBLIGATION* | REVENUE | DATE | TERM | LEVY | REVENUE | |
| Central Kiowa County Rec | \$12,535,020 | 1.000 | \$12,535 | 0.000 | \$0 | | | 0.000 | \$0 | 1.000 | \$12,535 |
| | | 0.000 | \$0 | 0.000 | \$0 | | | 0.000 | \$0 | | |
| Sheridan Lake-Brandon Rec | \$8,977,600 | .975 | \$8,753 | 0.000 | \$0 | | | 0.000 | \$0 | .975 | \$8,753 |
| | | 0.000 | \$0 | 0.000 | \$0 | | | 0.000 | \$0 | | |
| Towner Rec | \$4,682,360 | .515 | \$2,411 | 0.000 | \$0 | | | 0.000 | \$0 | .515 | \$2,411 |
| | | 0.000 | \$0 | 0.000 | \$0 | | | 0.000 | \$0 | | |
| West Kiowa Rec | \$4,956,300 | .507 | \$2,513 | 0.000 | \$0 | | | 0.000 | \$0 | .507 | \$2,513 |
| | | 0.000 | \$0 | 0.000 | \$0 | | | 0.000 | \$0 | | |
| TOTAL | \$31,151,280 | XXX | \$26,212 | XXX | \$0 | | | XXX | \$0 | XXX | \$26,212 |
| | | XXX | \$0 | XXX | \$0 | | | XXX | \$0 | | |

CEMETERY DISTRICTS

| | ASSESSED VALUATION | GENERAL OPERATING | | | BOND REDEMPTION* | | | CAPITAL/SPECIAL* | | | TOTAL |
|--------------------------------|--------------------|----------------------|----------|-------|-------------------------|---------|------|------------------|------|---------|----------|
| | | TEMPORARY TAX CREDIT | REVENUE | LEVY | CONTRACTUAL OBLIGATION* | REVENUE | DATE | TERM | LEVY | REVENUE | |
| Pioneer Cemetery | \$13,998,470 | 1.160 | \$16,238 | 0.000 | \$0 | | | 0.000 | \$0 | 1.160 | \$16,238 |
| | | 0.000 | \$0 | 0.000 | \$0 | | | 0.000 | \$0 | | |
| Sheridan Lake-Brandon Cemetery | \$9,398,800 | .972 | \$9,136 | 0.000 | \$0 | | | 0.000 | \$0 | .972 | \$9,136 |
| | | 0.000 | \$0 | 0.000 | \$0 | | | 0.000 | \$0 | | |
| Towner Cemetery | \$4,682,360 | .322 | \$1,508 | 0.000 | \$0 | | | 0.000 | \$0 | .322 | \$1,508 |
| | | 0.000 | \$0 | 0.000 | \$0 | | | 0.000 | \$0 | | |
| West Kiowa County Cemetery | \$4,956,300 | .338 | \$1,675 | 0.000 | \$0 | | | 0.000 | \$0 | .338 | \$1,675 |
| | | 0.000 | \$0 | 0.000 | \$0 | | | 0.000 | \$0 | | |
| TOTAL | \$33,035,930 | XXX | \$28,557 | XXX | \$0 | | | XXX | \$0 | XXX | \$28,557 |
| | | XXX | \$0 | XXX | \$0 | | | XXX | \$0 | | |

OTHER DISTRICTS

| | ASSESSED VALUATION | GENERAL OPERATING | | | BOND REDEMPTION* | | | CAPITAL/SPECIAL* | | | TOTAL |
|-----------------------|--------------------|----------------------|-----------|-------|-------------------------|---------|------|------------------|------|---------|-----------|
| | | TEMPORARY TAX CREDIT | REVENUE | LEVY | CONTRACTUAL OBLIGATION* | REVENUE | DATE | TERM | LEVY | REVENUE | |
| Kiowa County Hospital | \$33,263,300 | 13.230 | \$440,073 | 0.000 | \$0 | | | 0.000 | \$0 | 13.230 | \$440,073 |
| | | 0.000 | \$0 | 0.000 | \$0 | | | 0.000 | \$0 | | |

CERTIFICATION OF LEVIES AND REVENUES
As of January 1, 1997

Kiowa County

| OTHER DISTRICTS contd | ASSESSED VALUATION | GENERAL OPERATING | | BOND REDEMPTION | | CAPITAL/SPECIAL* | | TOTAL |
|---|--------------------|---------------------------|---------------------|-------------------------------------|------------|------------------|-------------|-----------|
| | | TEMPORARY TAX CREDIT LEVY | REVENUE | CONTRACTUAL OBLIGATION REVENUE DATE | REVENUE | ABATEMENT | REVENUE | |
| Kiowa County Library District | \$33,263,300 | 1.500 | \$49,895 | 0.000 | \$0 | 0.000 | \$0 | \$49,895 |
| Southeastern Colorado Water Co | \$1,544,280 | .969 (.022) | \$1,496 (\$34) | 0.000 0.000 | \$0 \$0 | 0.000 .007 | \$0 \$11 | \$1,473 |
| TOTAL | \$68,070,880 | XXX XXX | \$491,465 (\$34) | XXX XXX | \$0 \$0 | XXX XXX | \$0 \$11 | \$491,442 |
| TOTAL LOCAL IMPROVEMENT AND SERVICE DISTRICTS | \$132,258,090 | XXX XXX | \$546,234 (\$34) | XXX XXX | \$0 \$0 | XXX XXX | \$0 \$11 | \$546,211 |

SUMMARY OF LEVIES AND REVENUES

| TYPE OF LEVY | ASSESSED VALUATION | GENERAL OPERATING | | | | BOND REDEMPTION CONTRACTUAL OBLIGATION REVENUE | OVERRIDES TRANSPORTATION REVENUE | OTHER* REVENUE | TOTAL REVENUES |
|--------------------------------------|--------------------|-------------------------|---------|----------|---------|--|----------------------------------|----------------|----------------|
| | | TEMP TAX CREDIT REVENUE | REVENUE | REVENUE | REVENUE | | | | |
| SCHOOLS | | | | | | | | | |
| Districts | \$33,263,300 | \$1,218,062 | \$0 | \$64,539 | \$0 | \$28 | | \$1,282,629 | |
| | | \$0 | \$0 | \$0 | \$0 | \$0 | | | |
| LOCAL GOVERNMENT | | | | | | | | | |
| Counties | \$33,263,300 | \$1,421,441 | \$0 | //////// | \$0 | \$0 | | \$1,421,441 | |
| Cities and Towns | \$2,127,790 | \$83,867 | \$0 | //////// | \$0 | \$0 | | \$83,867 | |
| Local Improv. & Service | \$132,258,090 | \$546,234 | \$0 | //////// | \$0 | \$11 | | \$546,211 | |
| | | (\$34) | \$0 | //////// | \$0 | | | | |
| Sub-Total Local Gov't | XXX | \$2,051,542 | \$0 | //////// | \$0 | \$11 | | \$2,051,518 | |
| | | (\$34) | \$0 | //////// | \$0 | | | | |
| TOTAL VALUATION & REVENUE | \$33,263,300 | \$3,269,603 | \$0 | \$64,539 | \$0 | \$39 | | \$3,334,147 | |
| | | (\$34) | \$0 | \$0 | \$0 | | | | |

* See detail for specific fund type and name.

CERTIFICATION OF LEVIES AND REVENUES
As of January 1, 1997

Kit Carson County

| District Number and Name | ASSESSED VALUATION | GENERAL FUND | | BOND REDEMPTION | | OVERRIDES | | ADA-ASBESTOS/SPECIAL* | | TOTAL REVENUE |
|-----------------------------|-----------------------|------------------------------|-------------|---------------------------------|-----------|------------------------|-----------|-----------------------|---------|------------------|
| | | TEMPORARY TAX CREDIT LEVY | REVENUE | CONTRACTUAL OBLIGATION* LEVY | REVENUE | TRANSPORTATION LEVY | REVENUE | ABATEMENT LEVY | REVENUE | |
| SCHOOL DISTRICTS | | | | | | | | | | |
| 1450 (1) | \$8,584,240 | 39.651 | \$340,374 | 0.000 | \$0 | 0.000 | \$0 | 0.000 | \$0 | \$341,721 |
| Arriba-Flagler C.S.D. R 1 | | 0.000 | \$0 | 0.000 | \$0 | 0.000 | \$0 | .157 | \$1,348 | |
| 1470 | \$9,772,450 | 24.334 | \$237,803 | 0.000 | \$0 | 14.261 | \$139,365 | 0.000 | \$0 | \$377,744 |
| Hi-Plains R-23 | | 0.000 | \$0 | 0.000 | \$0 | 0.000 | \$0 | .059 | \$577 | |
| 1480 | \$10,220,670 | 39.523 | \$403,952 | 12.000 | \$122,648 | 0.000 | \$0 | 0.000 | \$0 | \$527,591 |
| Stratton R 4 | | 0.000 | \$0 | 0.000 | \$0 | 0.000 | \$0 | .097 | \$991 | |
| 1490 | \$7,491,210 | 39.947 | \$299,251 | 0.000 | \$0 | 0.000 | \$0 | 0.000 | \$0 | \$300,270 |
| Bethune R 5 | | 0.000 | \$0 | 0.000 | \$0 | 0.000 | \$0 | .136 | \$1,019 | |
| 1501 (2) | \$31,265,450 | 40.080 | \$1,253,119 | 0.000 | \$0 | 0.000 | \$0 | 0.000 | \$0 | \$1,256,027 |
| Burlington RE 6 J | | 0.000 | \$0 | 0.000 | \$0 | 0.000 | \$0 | .093 | \$2,908 | |
| 3422 (3) | \$774,760 | 37.121 | \$28,760 | 3.500 | \$2,712 | 0.000 | \$0 | 0.000 | \$0 | \$31,472 |
| West Yuma County R 1 J | | 0.000 | \$0 | 0.000 | \$0 | 0.000 | \$0 | 0.000 | \$0 | |
| 3432 (4) | \$22,070 | 35.373 | \$781 | 17.630 | \$389 | 0.000 | \$0 | 0.000 | \$0 | \$1,170 |
| East Yuma County R 2 J | | 0.000 | \$0 | 0.000 | \$0 | 0.000 | \$0 | 0.000 | \$0 | |
| TOTAL | \$68,130,850 | XXX | \$2,564,039 | XXX | \$125,749 | XXX | \$139,365 | XXX | \$0 | \$2,835,995 |

(1) 1451 - Lincoln

(2) 1502 - Yuma

(3) 3421 - Yuma

(4) 3431 - Yuma

| District Number and Name | ASSESSED VALUATION | GENERAL OPERATING | | BOND REDEMPTION | | CAPITAL/SPECIAL* | | TOTAL REVENUE |
|-------------------------------------|-----------------------|------------------------------|-------------|---------------------------------|---------|-------------------|---------|------------------|
| | | TEMPORARY TAX CREDIT LEVY | REVENUE | CONTRACTUAL OBLIGATION* LEVY | REVENUE | ABATEMENT LEVY | REVENUE | |
| LOCAL GOVERNMENT COUNTY PURPOSES | | | | | | | | |
| General | \$68,130,850 | 22.442 | \$1,528,993 | 0.000 | \$0 | 0.000 | \$0 | \$1,528,993 |
| Road And Bridge | \$68,130,850 | 10.000 | \$681,309 | 0.000 | \$0 | 0.000 | \$0 | \$681,309 |
| Public Welfare | \$68,130,850 | 1.500 | \$102,196 | 0.000 | \$0 | 0.000 | \$0 | \$102,196 |
| Contingent Fund | \$68,130,850 | 0.000 | \$0 | 0.000 | \$0 | 0.000 | \$0 | \$0 |
| TOTAL | \$68,130,850 | 0.000 | \$0 | 0.000 | \$0 | 0.000 | \$0 | \$0 |

| | Capital Expenditures | \$68,130,850 | 2.000 | \$136,262 | 0.000 | \$0 | 2.000 | \$0 | \$136,262 |
|------------------|----------------------|--------------|--------|-------------|-------|----------|--------|-----|-------------|
| | Solid Waste Disposal | \$68,130,850 | 0.000 | \$0 | 0.000 | \$0 | 2.000 | \$0 | \$136,262 |
| | Public Hospital | \$68,130,850 | 0.000 | \$0 | 0.000 | \$0 | 3.000 | \$0 | \$204,393 |
| | | | 0.000 | \$0 | 0.000 | \$0 | | \$0 | |
| | TOTAL | \$68,130,850 | 40.942 | \$2,789,413 | 0.000 | \$0 | 40.942 | \$0 | \$2,789,413 |
| | | | 0.000 | \$0 | 0.000 | \$0 | | \$0 | |
| CITIES AND TOWNS | | | | | | | | | |
| | Bethune | \$425,040 | 3.810 | \$1,619 | 0.000 | \$0 | 3.810 | \$0 | \$1,619 |
| | Burlington | \$10,834,480 | 0.000 | \$0 | 0.000 | \$0 | 8.600 | \$0 | \$93,177 |
| | Flagler | \$1,781,650 | 0.000 | \$0 | 0.000 | \$0 | 40.253 | \$0 | \$71,717 |
| | Seibert | \$891,230 | 0.000 | \$0 | 0.000 | \$0 | 15.829 | \$0 | \$14,107 |
| | Stratton | \$2,095,280 | 0.000 | \$0 | 0.000 | \$0 | 40.608 | \$0 | \$85,085 |
| | Vona | \$154,020 | 0.000 | \$0 | 0.000 | \$0 | 15.665 | \$0 | \$2,413 |
| | | | 0.000 | \$0 | 0.000 | \$0 | | \$0 | |
| | TOTAL | \$16,181,700 | XXX | \$248,127 | XXX | \$0 | XXX | \$0 | \$268,118 |
| | | | XXX | \$0 | XXX | \$19,991 | XXX | \$0 | |

| | ASSESSED VALUATION | GENERAL OPERATING TEMPORARY TAX CREDIT LEVY | REVENUE | BOND REDEMPTION CONTRACTUAL OBLIGATION REVENUE DATE | TERMINAL LEVY | CAPITAL/SPECIAL ABATEMENT REVENUE LEVY | TOTAL REVENUE |
|--|--------------------|---|----------|---|---------------|--|---------------|
| | \$39,147,220 | .862 | \$33,745 | \$0 | 0.000 | \$0 | \$33,745 |
| | \$9,475,840 | 1.327 | \$12,574 | \$0 | 0.000 | \$0 | \$12,574 |
| | \$4,347,040 | 4.214 | \$18,318 | \$0 | 0.000 | \$0 | \$20,918 |
| | | 0.000 | \$0 | \$0 | .598 | \$2,600 | |

LOCAL IMPROVEMENT AND SERVICE DISTRICTS

| | ASSESSED VALUATION | GENERAL OPERATING TEMPORARY TAX CREDIT LEVY | REVENUE | BOND REDEMPTION CONTRACTUAL OBLIGATION REVENUE DATE | TERMINAL LEVY | CAPITAL/SPECIAL ABATEMENT REVENUE LEVY | TOTAL REVENUE |
|--|--------------------|---|----------|---|---------------|--|---------------|
| | \$39,147,220 | .862 | \$33,745 | \$0 | 0.000 | \$0 | \$33,745 |
| | \$9,475,840 | 1.327 | \$12,574 | \$0 | 0.000 | \$0 | \$12,574 |
| | \$4,347,040 | 4.214 | \$18,318 | \$0 | 0.000 | \$0 | \$20,918 |
| | | 0.000 | \$0 | \$0 | .598 | \$2,600 | |

CERTIFICATION OF LEVIES AND REVENUES
As of January 1, 1997

Kit Carson County

| | ASSESSED VALUATION | GENERAL OPERATING | | BOND REDEMPTION | | CAPITAL/SPECIAL ABATEMENT | | TOTAL |
|--|---------------------|---------------------------|-----------------|-------------------------------------|--------------|---------------------------|----------------|---------------------|
| | | TEMPORARY TAX CREDIT LEVY | REVENUE LEVY | CONTRACTUAL OBLIGATION REVENUE DATE | REVENUE DATE | TERM LEVY | REVENUE LEVY | |
| FIRE DISTRICTS contd | | | | | | | | |
| Stratton Fire Prot | \$11,637,040 | 1.194 | \$13,895 | 0.000 | \$0 | 0.000 | \$0 | 1.194 \$13,895 |
| | | 0.000 | \$0 | 0.000 | \$0 | 0.000 | \$0 | \$0 |
| Vona Fire Prot | \$3,452,770 | 5.229 | \$18,055 | 0.000 | \$0 | 0.000 | \$0 | 5.229 \$18,055 |
| | | 0.000 | \$0 | 0.000 | \$0 | 0.000 | \$0 | \$0 |
| TOTAL | \$68,059,910 | XXX | \$96,587 | XXX | \$0 | XXX | \$0 | XXX \$99,186 |
| | | XXX | \$0 | XXX | \$0 | XXX | \$2,600 | |
| CEMETERY DISTRICTS | | | | | | | | |
| Fairview Cemetery | \$37,863,210 | .650 | \$24,611 | 0.000 | \$0 | 0.000 | \$0 | .650 \$24,611 |
| | | 0.000 | \$0 | 0.000 | \$0 | 0.000 | \$0 | \$0 |
| Flagler Cemetery | \$8,451,140 | 1.955 | \$16,522 | 0.000 | \$0 | 0.000 | \$0 | 1.955 \$16,522 |
| | | 0.000 | \$0 | 0.000 | \$0 | 0.000 | \$0 | \$0 |
| Seibert Cemetery | \$5,970,960 | .354 | \$2,114 | 0.000 | \$0 | 0.000 | \$0 | .354 \$2,114 |
| | | 0.000 | \$0 | 0.000 | \$0 | 0.000 | \$0 | \$0 |
| Stratton Cemetery | \$10,344,440 | .410 | \$4,241 | 0.000 | \$0 | 0.000 | \$0 | .410 \$4,241 |
| | | 0.000 | \$0 | 0.000 | \$0 | 0.000 | \$0 | \$0 |
| Vona Cemetery | \$4,136,470 | .990 | \$4,095 | 0.000 | \$0 | 0.000 | \$0 | .990 \$4,095 |
| | | 0.000 | \$0 | 0.000 | \$0 | 0.000 | \$0 | \$0 |
| TOTAL | \$66,766,220 | XXX | \$51,583 | XXX | \$0 | XXX | \$0 | XXX \$51,583 |
| | | XXX | \$0 | XXX | \$0 | XXX | \$0 | |
| GROUND WATER MANAGEMENT DISTRICTS | | | | | | | | |
| Arikaree Groundwater Mgmt | \$8,974,780 | .264 | \$2,369 | 0.000 | \$0 | 0.000 | \$0 | .264 \$2,369 |
| | | (.027) | (\$242) | 0.000 | \$0 | 0.000 | \$0 | (\$242) |
| Plains Groundwater Mgmt | \$52,174,300 | 0.000 | \$0 | 0.000 | \$0 | 0.000 | \$0 | 0.000 \$0 |
| | | 0.000 | \$0 | 0.000 | \$0 | 0.000 | \$0 | \$0 |
| TOTAL | \$61,149,080 | XXX | \$2,369 | XXX | \$0 | XXX | \$0 | XXX \$2,127 |
| | | XXX | (\$242) | XXX | \$0 | XXX | \$0 | |

| | | | | | | | | | | | | | |
|---|---------------|-------|-----------|-------|----------|---------|--------|-------|---------|--------|-----------|--|--|
| OTHER DISTRICTS | | | | | | | | | | | | | |
| Flagler Sanitation | \$1,744,160 | 6:977 | \$12,169 | 6:467 | \$11,279 | 10/6/87 | 20yrs. | 0.000 | \$0 | 13.444 | \$23,448 | | |
| | | 0.000 | \$0 | 0.000 | \$0 | | | 0.000 | \$0 | | | | |
| TOTAL LOCAL IMPROVEMENT AND SERVICE DISTRICTS | \$197,719,370 | XXX | \$162,708 | XXX | \$11,279 | | | XXX | \$0 | XXX | \$176,345 | | |
| | | XXX | \$0 | XXX | \$0 | | | XXX | \$2,600 | | | | |

SUMMARY OF LEVIES AND REVENUES

| TYPE OF LEVY | ASSESSED VALUATION | GENERAL OPERATING | | | BOND REDEMPTION | | OVERRIDES | | OTHER* REVENUE | TOTAL REVENUES |
|---------------------------|--------------------|-------------------------|--------------------------------|--------------------------------|------------------------|------------------------|-----------|--|----------------|----------------|
| | | TEMP TAX CREDIT REVENUE | CONTRACTUAL OBLIGATION REVENUE | CONTRACTUAL OBLIGATION REVENUE | TRANSPORTATION REVENUE | TRANSPORTATION REVENUE | | | | |
| SCHOOLS | | | | | | | | | | |
| Districts | \$68,130,850 | \$2,564,039 | \$125,749 | \$139,365 | \$6,842 | | | | \$2,835,995 | |
| | | \$0 | \$0 | | | | | | | |
| LOCAL GOVERNMENT | | | | | | | | | | |
| Counties | \$68,130,850 | \$2,789,413 | \$0 | / | \$0 | | | | \$2,789,413 | |
| | | \$0 | \$0 | / | | | | | | |
| Cities and Towns | \$16,181,700 | \$248,127 | \$0 | / | \$0 | | | | \$268,118 | |
| | | \$0 | \$19,991 | / | | | | | | |
| Local Improv. & Service | \$197,719,370 | \$162,708 | \$11,279 | / | \$2,600 | | | | \$176,345 | |
| | | (\$242) | \$0 | / | | | | | | |
| Sub-Total Local Gov't | XXX | \$3,200,248 | \$11,279 | / | \$2,600 | | | | \$3,233,876 | |
| | | (\$242) | \$19,991 | / | | | | | | |
| TOTAL VALUATION & REVENUE | \$68,130,850 | \$5,764,288 | \$137,028 | \$139,365 | \$9,442 | | | | \$6,069,871 | |
| | | (\$242) | \$19,991 | \$0 | | | | | | |

* See detail for specific fund type and name.

CERTIFICATION OF LEVIES AND REVENUES
As of January 1, 1997

Lake County

| District Number and Name | ASSESSED VALUATION | GENERAL FUND | | BOND REDEMPTION | | OVERRIDES | | ADA-ASBESTOS/SPECIAL* | | TOTAL REVENUE |
|-----------------------------|-----------------------|------------------------------|-------------|--------------------------------|-----------|------------------------|----------|-----------------------|----------|------------------|
| | | TEMPORARY TAX CREDIT LEVY | REVENUE | CONTRACTUAL OBLIGATION LEVY | REVENUE | TRANSPORTATION LEVY | REVENUE | ABATEMENT LEVY | REVENUE | |
| SCHOOL DISTRICTS | | | | | | | | | | |
| 1510 | \$44,093,980 | 40.989 | \$1,807,368 | 9.446 | \$416,512 | 0.000 | \$0 | 0.000 | \$0 | \$2,242,223 |
| Lake County R 1 | | 0.000 | \$0 | 0.000 | \$0 | 0.000 | \$0 | .416 | \$18,343 | |
| | | | | | | | | | | |
| | | GENERAL OPERATING | | BOND REDEMPTION | | CAPITAL/SPECIAL* | | | | |
| | | TEMPORARY TAX CREDIT LEVY | REVENUE | CONTRACTUAL OBLIGATION LEVY | REVENUE | LEVY | REVENUE | ABATEMENT LEVY | REVENUE | TOTAL REVENUE |
| LOCAL GOVERNMENT | | | | | | | | | | |
| COUNTY PURPOSES | | | | | | | | | | |
| General | \$44,093,980 | 22.960 | \$1,012,398 | 0.000 | \$0 | 0.000 | \$0 | 0.000 | \$0 | \$23,310 |
| | | 0.000 | \$0 | 0.000 | \$0 | .350 | \$15,433 | | | \$1,027,831 |
| Public Welfare | \$44,093,980 | 2.500 | \$110,235 | 0.000 | \$0 | 0.000 | \$0 | 0.000 | \$0 | \$2,500 |
| | | 0.000 | \$0 | 0.000 | \$0 | 0.000 | \$0 | 0.000 | \$0 | \$110,235 |
| Capital Expenditures | \$44,093,980 | 9.980 | \$440,058 | 0.000 | \$0 | 0.000 | \$0 | 0.000 | \$0 | \$9,980 |
| | | 0.000 | \$0 | 0.000 | \$0 | 0.000 | \$0 | 0.000 | \$0 | \$440,058 |
| Retirement | \$44,093,980 | 2.360 | \$104,062 | 0.000 | \$0 | 0.000 | \$0 | 0.000 | \$0 | \$2,360 |
| | | 0.000 | \$0 | 0.000 | \$0 | 0.000 | \$0 | 0.000 | \$0 | \$104,062 |
| Self-Insurance | \$44,093,980 | 4.200 | \$185,195 | 0.000 | \$0 | 0.000 | \$0 | 0.000 | \$0 | \$4,200 |
| | | 0.000 | \$0 | 0.000 | \$0 | 0.000 | \$0 | 0.000 | \$0 | \$185,195 |
| | | | | | | | | | | |
| TOTAL | \$44,093,980 | 42.000 | \$1,851,947 | 0.000 | \$0 | 0.000 | \$0 | 0.000 | \$0 | \$42,350 |
| | | 0.000 | \$0 | 0.000 | \$0 | .350 | \$15,433 | | | \$1,867,380 |
| CITIES AND TOWNS | | | | | | | | | | |
| Leadville | \$11,216,990 | 18.900 | \$212,001 | 0.000 | \$0 | 0.000 | \$0 | 0.000 | \$0 | \$15,142 |
| | | (3.758) | (\$42,153) | 0.000 | \$0 | 0.000 | \$0 | 0.000 | \$0 | \$169,848 |
| JUNIOR COLLEGES | | | | | | | | | | |
| Colorado Mtn College | \$44,093,980 | 3.997 | \$176,244 | 0.000 | \$0 | 0.000 | \$0 | 0.000 | \$0 | \$3,785 |
| | | (.212) | (\$9,348) | 0.000 | \$0 | 0.000 | \$0 | 0.000 | \$0 | \$166,896 |

| | ASSESSED VALUATION | GENERAL OPERATING | | BOND REDEMPTION | | CAPITAL/SPECIAL* | | TOTAL |
|--|---------------------|----------------------|------------------|------------------------|--------------|------------------|----------------|------------------|
| | | TEMPORARY TAX CREDIT | REVENUE LEVY | CONTRACTUAL OBLIGATION | REVENUE DATE | ABATEMENT | REVENUE LEVY | |
| | | LEVY | | | | | | |
| LOCAL IMPROVEMENT AND SERVICE DISTRICTS | | | | | | | | |
| SANITATION DISTRICTS | | | | | | | | |
| Leadville Sanitation | \$15,915,700 | 3.222 | \$51,280 | 0.000 | \$0 | 0.000 | \$0 | \$51,280 |
| | | 0.000 | \$0 | 0.000 | \$0 | 0.000 | \$0 | |
| Silverhills Sanitation | \$475,100 | 36.830 | \$17,498 | 0.000 | \$0 | 0.000 | \$0 | \$17,498 |
| | | 0.000 | \$0 | 0.000 | \$0 | 0.000 | \$0 | |
| TOTAL | \$16,390,800 | XXX | \$68,778 | XXX | \$0 | XXX | \$0 | \$68,778 |
| | | XXX | \$0 | XXX | \$0 | XXX | \$0 | |
| OTHER DISTRICTS | | | | | | | | |
| St. Vincent Hospital | \$36,471,430 | 5.481 | \$199,900 | 0.000 | \$0 | 0.000 | \$0 | \$201,979 |
| | | 0.000 | \$0 | 0.000 | \$0 | .057 | \$2,079 | |
| Sylvan Lakes Water & San | \$288,190 | 4.903 | \$1,413 | 0.000 | \$0 | 0.000 | \$0 | \$1,413 |
| | | 0.000 | \$0 | 0.000 | \$0 | 0.000 | \$0 | |
| TOTAL | \$36,759,620 | XXX | \$201,313 | XXX | \$0 | XXX | \$0 | \$203,392 |
| | | XXX | \$0 | XXX | \$0 | XXX | \$2,079 | |
| TOTAL LOCAL IMPROVEMENT AND SERVICE DISTRICTS | \$53,150,420 | XXX | \$270,091 | XXX | \$0 | XXX | \$0 | \$272,170 |
| | | XXX | \$0 | XXX | \$0 | XXX | \$2,079 | |


CERTIFICATION OF LEVIES AND REVENUES
As of January 1, 1997

Lake County

SUMMARY OF LEVIES AND REVENUES

| TYPE OF LEVY | ASSESSED VALUATION | GENERAL OPERATING TEMP TAX CREDIT REVENUE | BOND REDEMPTION CONTRACTUAL OBLIGATION REVENUE | OVERRIDES TRANSPORTATION REVENUE | OTHER* REVENUE | TOTAL REVENUES |
|--------------------------------------|--------------------|---|--|----------------------------------|----------------|----------------|
| SCHOOLS | | | | | | |
| Districts | \$44,093,980 | \$1,807,368 | \$416,512 | \$0 | \$18,343 | \$2,242,223 |
| | | \$0 | \$0 | \$0 | | |
| Junior Colleges | \$44,093,980 | \$176,244 | \$0 | //////// | \$0 | \$166,896 |
| | | (\$9,348) | \$0 | //////// | | |
| Sub-Total Schools | XXX | \$1,983,612 | \$416,512 | \$0 | \$18,343 | \$2,409,119 |
| | | (\$9,348) | \$0 | \$0 | | |
| LOCAL GOVERNMENT | | | | | | |
| Counties | \$44,093,980 | \$1,851,947 | \$0 | //////// | \$15,433 | \$1,867,380 |
| | | \$0 | \$0 | //////// | | |
| Cities and Towns | \$11,216,990 | \$212,001 | \$0 | //////// | \$0 | \$169,848 |
| | | (\$42,153) | \$0 | //////// | | |
| Local Improv. & Service | \$53,150,420 | \$270,091 | \$0 | //////// | \$2,079 | \$272,170 |
| | | \$0 | \$0 | //////// | | |
| Sub-Total Local Gov't | XXX | \$2,334,039 | \$0 | //////// | \$17,512 | \$2,309,398 |
| | | (\$42,153) | \$0 | //////// | | |
| TOTAL VALUATION & REVENUE | \$44,093,980 | \$4,317,651 | \$416,512 | \$0 | \$35,855 | \$4,718,517 |
| | | (\$51,501) | \$0 | \$0 | | |

* See detail for specific fund type and name.



CERTIFICATION OF LEVIES AND REVENUES
As of January 1, 1997

La Plata County

| District Number and Name | ASSESSED VALUATION | GENERAL FUND | | BOND REDEMPTION | | OVERRIDES | | ADA-ASBESTOS/SPECIAL* | | TOTAL REVENUE |
|-----------------------------|-----------------------|------------------------------|--------------|--------------------------------|-------------|------------------------|-------------|-----------------------|-----------|------------------|
| | | TEMPORARY TAX CREDIT LEVY | REVENUE | CONTRACTUAL OBLIGATION LEVY | REVENUE | TRANSPORTATION LEVY | REVENUE | ABATEMENT LEVY | REVENUE | |
| SCHOOL DISTRICTS | | | | | | | | | | |
| 1520 | \$553,573,160 | 23.751 | \$13,147,916 | 5.294 | \$2,930,616 | 4.736 | \$2,621,722 | 0.000 | \$0 | \$19,025,202 |
| Durango 9 R | | 0.000 | \$0 | 0.000 | \$0 | 0.000 | \$0 | .587 | \$324,947 | |
| 1531 (1) | \$88,486,190 | 32.915 | \$2,912,523 | 14.604 | \$1,292,252 | .256 | \$22,652 | 0.000 | \$0 | \$4,230,790 |
| Bayfield 10 JT R | | 0.000 | \$0 | 0.000 | \$0 | 0.000 | \$0 | .038 | \$3,362 | |
| 1541 (2) | \$64,197,230 | 31.155 | \$2,000,065 | 0.000 | \$0 | 0.000 | \$0 | 0.000 | \$0 | \$2,002,825 |
| Ignacio 11 JT | | 0.000 | \$0 | 0.000 | \$0 | 0.000 | \$0 | .043 | \$2,760 | |
| TOTAL | \$706,256,580 | XXX | \$18,060,504 | XXX | \$4,222,869 | XXX | \$2,644,375 | XXX | \$0 | \$25,258,818 |
| | | XXX | \$0 | XXX | \$0 | XXX | \$0 | XXX | \$331,070 | |

(1) 1532 - Archuleta

(2) 1542 - Archuleta

| District Number and Name | ASSESSED VALUATION | GENERAL OPERATING | | BOND REDEMPTION | | CAPITAL/SPECIAL* | | TOTAL REVENUE |
|-------------------------------------|-----------------------|------------------------------|-------------|--------------------------------|---------|-------------------|---------|------------------|
| | | TEMPORARY TAX CREDIT LEVY | REVENUE | CONTRACTUAL OBLIGATION LEVY | REVENUE | ABATEMENT LEVY | REVENUE | |
| LOCAL GOVERNMENT COUNTY PURPOSES | | | | | | | | |
| General | \$706,256,580 | 4.114 | \$2,905,540 | 0.000 | \$0 | 0.000 | \$0 | \$2,905,540 |
| Road And Bridge | | 0.000 | \$0 | 0.000 | \$0 | 0.000 | \$0 | |
| Public Welfare | \$706,256,580 | 3.663 | \$2,587,018 | 0.000 | \$0 | 0.000 | \$0 | \$2,587,018 |
| | | 0.000 | \$0 | 0.000 | \$0 | 0.000 | \$0 | |
| | | .723 | \$510,624 | 0.000 | \$0 | 0.000 | \$0 | \$510,624 |
| | | 0.000 | \$0 | 0.000 | \$0 | 0.000 | \$0 | |
| TOTAL | \$706,256,580 | 8.500 | \$6,003,181 | 0.000 | \$0 | 0.000 | \$0 | \$6,003,181 |
| | | 0.000 | \$0 | 0.000 | \$0 | 0.000 | \$0 | |
| CITIES AND TOWNS | | | | | | | | |
| Bayfield | \$9,016,420 | 6.920 | \$62,394 | 0.000 | \$0 | 0.000 | \$0 | \$62,394 |
| | | 0.000 | \$0 | 0.000 | \$0 | 0.000 | \$0 | |

| | ASSESSED VALUATION | GENERAL OPERATING | | | BOND REDEMPTION | | | CAPITAL/SPECIAL* | | | TOTAL | |
|---|--------------------|----------------------|-----------|--------|------------------------|---------|--------|------------------|-------|----------|--------|-------------|
| | | TEMPORARY TAX CREDIT | REVENUE | LEVY | CONTRACTUAL OBLIGATION | REVENUE | DATE | TERM | LEVY | REVENUE | | LEVY |
| Durango | \$151,337,860 | 2.507 | \$379,404 | 0.000 | \$0 | | | | 0.000 | \$0 | 2.507 | \$379,404 |
| | | 0.000 | \$0 | 0.000 | \$0 | | | | 0.000 | \$0 | | \$0 |
| Ignacio | \$2,595,240 | 5.531 | \$14,354 | 0.000 | \$0 | | | | 0.000 | \$0 | 5.290 | \$13,729 |
| | | (.241) | (\$625) | 0.000 | \$0 | | | | 0.000 | \$0 | | \$0 |
| TOTAL | \$162,949,520 | XXX | \$456,152 | XXX | \$0 | | | | XXX | \$0 | XXX | \$455,526 |
| | | XXX | (\$625) | XXX | \$0 | | | | XXX | \$0 | | \$0 |
| LOCAL IMPROVEMENT AND SERVICE DISTRICTS | | | | | | | | | | | | |
| METROPOLITAN DISTRICTS | | | | | | | | | | | | |
| Animas Mosquito Control | \$231,636,960 | .409 | \$94,740 | 0.000 | \$0 | | | | 0.000 | \$0 | .409 | \$94,740 |
| | | 0.000 | \$0 | 0.000 | \$0 | | | | 0.000 | \$0 | | \$0 |
| Durango West Metro No. 1 | \$1,470,110 | 0.000 | \$0 | 30.190 | \$44,383 | 1994A | 12yrs. | | 0.000 | \$0 | 61.200 | \$89,971 |
| | | 0.000 | \$0 | 13.320 | \$19,582 | 1994B | 12yrs. | | 0.000 | \$0 | | \$0 |
| | | | | 17.690 | \$26,006 | 1995 | 11yrs. | | | | | |
| | | | | 0.000 | \$0 | | | | | | | |
| Durango West Metro No. 2 | \$5,768,800 | 0.000 | \$0 | 23.370 | \$134,817 | 1995 | 18yrs. | | 0.000 | \$0 | 38.893 | \$224,366 |
| | | 0.000 | \$0 | 15.523 | \$89,549 | 1990 | 23yrs. | | 0.000 | \$0 | | \$0 |
| | | | | 0.000 | \$0 | | | | | | | |
| Edgemont Ranch Metro | \$2,198,530 | 7.234 | \$15,904 | 0.000 | \$0 | | | | 0.000 | \$0 | 11.034 | \$24,259 |
| | | 0.000 | \$0 | 0.000 | \$0 | | | | 3.800 | \$8,354 | | \$0 |
| El Rancho Florida Metro | \$1,855,100 | 0.000 | \$0 | 14.100 | \$26,157 | 1986 | 15yrs. | | 0.000 | \$0 | 14.100 | \$26,157 |
| | | 0.000 | \$0 | 0.000 | \$0 | | | | 0.000 | \$0 | | \$0 |
| Florida Mosquito Control | \$94,791,750 | .430 | \$40,760 | 0.000 | \$0 | | | | 0.000 | \$0 | .430 | \$40,760 |
| | | 0.000 | \$0 | 0.000 | \$0 | | | | 0.000 | \$0 | | \$0 |
| Forest Lake Metro | \$5,105,130 | 42.109 | \$214,972 | 0.000 | \$0 | | | | 0.000 | \$0 | 42.109 | \$214,972 |
| | | 0.000 | \$0 | 0.000 | \$0 | | | | 0.000 | \$0 | | \$0 |
| Purgatory Metro | \$6,240,580 | 6.250 | \$39,004 | 4.313 | \$26,916 | 1989 | | | 0.000 | \$0 | 27.313 | \$170,449 |
| | | 0.000 | \$0 | 16.750 | \$104,530 | 1989 | | | 0.000 | \$0 | | \$0 |
| | | | | 0.000 | \$0 | | | | | | | |
| TOTAL | \$349,066,960 | XXX | \$405,380 | XXX | \$471,939 | | | | XXX | \$0 | XXX | \$885,673 |
| | | XXX | \$0 | XXX | \$0 | | | | XXX | \$8,354 | | \$0 |
| FIRE DISTRICTS | | | | | | | | | | | | |
| Animas Fire Prot | \$181,369,090 | 5.069 | \$919,360 | 3.180 | \$576,754 | 2/15/96 | 20yrs. | | 0.000 | \$0 | 8.325 | \$1,509,898 |
| | | 0.000 | \$0 | 0.000 | \$0 | | | | .076 | \$13,784 | | \$0 |
| Fort Lewis Mesa Fire Prot | \$17,916,220 | 5.565 | \$99,704 | 0.000 | \$0 | | | | 0.000 | \$0 | 5.565 | \$99,704 |
| | | 0.000 | \$0 | 0.000 | \$0 | | | | 0.000 | \$0 | | \$0 |

CERTIFICATION OF LEVIES AND REVENUES
As of January 1, 1997

La Plata County

| FIRE DISTRICTS contd | ASSESSED VALUATION | GENERAL OPERATING | | BOND REDEMPTION | | CAPITAL/SPECIAL* | | TOTAL | |
|-----------------------------|----------------------|---------------------------|--------------------|-------------------------------------|------------------|------------------|------------|------------|--------------------|
| | | TEMPORARY TAX CREDIT LEVY | REVENUE | CONTRACTUAL OBLIGATION REVENUE DATE | REVENUE | ABATEMENT LEVY | REVENUE | | |
| Hermosa Cliff Fire Prot | \$24,092,150 | 6.315 | \$152,142 | 4.430 | \$106,728 | 1985 | \$0 | 10.745 | \$258,870 |
| | | 0.000 | \$0 | 0.000 | \$0 | | 0.000 | 0.000 | \$0 |
| Los Pinos Fire Prot | \$74,636,860 | 1.400 | \$104,492 | .967 | \$72,174 | 1988 | \$0 | 2.210 | \$164,947 |
| | | (.157) | (\$11,718) | 0.000 | \$0 | | 0.000 | 0.000 | \$0 |
| Rafter J Fire Prot | \$6,026,420 | 5.022 | \$30,265 | 0.000 | \$0 | | \$0 | 5.022 | \$30,265 |
| | | 0.000 | \$0 | 0.000 | \$0 | | 0.000 | 0.000 | \$0 |
| Upper Pine River Fire Prot | \$96,004,650 | 2.640 | \$253,452 | 0.000 | \$0 | | \$0 | 2.637 | \$253,164 |
| | | (.005) | (\$480) | 0.000 | \$0 | | .002 | \$192 | \$0 |
| TOTAL | \$400,045,390 | XXX | \$1,559,414 | XXX | \$755,656 | | XXX | XXX | \$2,316,848 |
| | | XXX | (\$12,198) | XXX | \$0 | | XXX | XXX | \$13,976 |
| SANITATION DISTRICTS | | | | | | | | | |
| Bayfield Sanitation-A | \$9,208,100 | .559 | \$5,147 | 0.000 | \$0 | | 0.000 | .559 | \$5,147 |
| | | 0.000 | \$0 | 0.000 | \$0 | | 0.000 | 0.000 | \$0 |
| Bayfield Sanitation-B | \$927,450 | 0.000 | \$0 | 0.000 | \$0 | | 0.000 | 0.000 | \$0 |
| (1) | | 0.000 | \$0 | 0.000 | \$0 | | 0.000 | 0.000 | \$0 |
| Bayfield Sanitation-C | \$627,510 | 2.215 | \$1,390 | 0.000 | \$0 | | 0.000 | 4.430 | \$2,780 |
| (2) | | 0.000 | \$0 | 2.215 | \$1,390 | | 0.000 | 0.000 | \$0 |
| Hermosa Sanitation | \$15,936,400 | 0.000 | \$0 | 0.000 | \$0 | | 0.000 | 0.000 | \$0 |
| | | 0.000 | \$0 | 0.000 | \$0 | | 0.000 | 0.000 | \$0 |
| Ignacio Sanitation | \$2,612,770 | 0.000 | \$0 | 0.000 | \$0 | | 0.000 | 0.000 | \$0 |
| | | 0.000 | \$0 | 0.000 | \$0 | | 0.000 | 0.000 | \$0 |
| Loma Linda Sanitation | \$2,017,570 | 0.000 | \$0 | 10.000 | \$20,176 | 1986 | 0.000 | 10.000 | \$20,176 |
| | | 0.000 | \$0 | 0.000 | \$0 | | 0.000 | 0.000 | \$0 |
| South Durango Sanitation | \$7,593,690 | 0.000 | \$0 | 0.000 | \$0 | | 0.000 | 0.000 | \$0 |
| | | 0.000 | \$0 | 0.000 | \$0 | | 0.000 | 0.000 | \$0 |
| TOTAL | \$38,923,490 | XXX | \$6,537 | XXX | \$20,176 | | XXX | XXX | \$28,103 |
| | | XXX | \$0 | XXX | \$1,390 | | XXX | XXX | \$0 |

CEMETERY DISTRICTS

| | | | | | | | |
|---------------------------------|---------------|------|----------|-------|-----|------|----------|
| Ignacio-Allison-Oxford Cemetery | \$38,162,770 | .244 | \$9,312 | 0.000 | \$0 | .244 | \$9,312 |
| Pine River Cemetery | \$88,486,190 | .342 | \$30,262 | 0.000 | \$0 | .342 | \$30,262 |
| TOTAL | \$126,648,960 | XXX | \$39,574 | XXX | \$0 | XXX | \$39,574 |

LIBRARY DISTRICTS

| | | | | | | | |
|---------------------------|---------------|------|----------|-------|-----|------|----------|
| Ignacio Community Library | \$64,197,230 | .586 | \$37,620 | 0.000 | \$0 | .542 | \$34,795 |
| Pine River Public Library | \$88,486,190 | .611 | \$54,065 | 0.000 | \$0 | .611 | \$54,065 |
| TOTAL | \$152,683,420 | XXX | \$91,685 | XXX | \$0 | XXX | \$88,860 |

WATER CONSERVANCY DISTRICTS

| | | | | | | | |
|----------------------------|---------------|------|-----------|-------|---------|------|-----------|
| Animas-La Plata Water Cons | \$296,235,070 | .390 | \$115,532 | .017 | \$5,036 | .400 | \$118,494 |
| Florida Water Conservancy | \$87,009,020 | .348 | \$30,279 | 0.000 | \$0 | .345 | \$30,018 |
| La Plata Water Conservancy | \$15,996,230 | .320 | \$5,119 | 0.000 | \$0 | .320 | \$5,119 |
| TOTAL | \$399,240,320 | XXX | \$150,930 | XXX | \$5,036 | XXX | \$153,631 |

OTHER DISTRICTS

| | | | | | | | |
|--------------------------------|-------------|--------|----------|-------|-----|--------|----------|
| Durango Hills Road Improvement | \$1,536,020 | 20.379 | \$31,303 | 0.000 | \$0 | 20.379 | \$31,303 |
| Elbert Creek Water & San | \$1,652,230 | 0.000 | \$0 | 0.000 | \$0 | 0.000 | \$0 |
| TOTAL | \$3,188,250 | 20.379 | \$31,303 | 0.000 | \$0 | 20.379 | \$31,303 |

CERTIFICATION OF LEVIES AND REVENUES
As of January 1, 1997

La Plata County

| OTHER DISTRICTS cont'd | ASSESSED VALUATION | GENERAL OPERATING | | BOND REDEMPTION* | | CAPITAL/SPECIAL* | | TOTAL REVENUE |
|---|--------------------|---------------------------|-------------|---------------------------------|-------------|------------------|----------|-----------------|
| | | TEMPORARY TAX CREDIT LEVY | REVENUE | CONTRACTUAL OBLIGATION* REVENUE | DATE | ABATEMENT LEVY | REVENUE | |
| Southwest Colorado | \$17,699,180 | .857 | \$15,168 | 0.000 | \$0 | 0.000 | \$0 | .857 \$15,168 |
| Television Translator Assoc. | | 0.000 | \$0 | 0.000 | \$0 | 0.000 | \$0 | |
| Southwestern Water Conservation | \$706,256,580 | .411 | \$290,271 | 0.000 | \$0 | 0.000 | \$0 | .411 \$290,271 |
| | | 0.000 | \$0 | 0.000 | \$0 | 0.000 | \$0 | |
| TOTAL | \$727,144,010 | XXX | \$336,742 | XXX | \$0 | XXX | \$0 | XXX \$336,742 |
| | | XXX | \$0 | XXX | \$0 | XXX | \$0 | |
| TOTAL LOCAL IMPROVEMENT AND SERVICE DISTRICTS | \$2,193,752,550 | XXX | \$2,590,262 | XXX | \$1,252,806 | XXX | \$0 | XXX \$3,849,431 |
| | | XXX | \$0 | XXX | \$1,390 | XXX | \$22,330 | |

[1] Sub-Dist. of Bayfield Sanitation - A [2] Sub-Dist. of Bayfield Sanitation - A

SUMMARY OF LEVIES AND REVENUES

| TYPE OF LEVY | ASSESSED VALUATION | GENERAL OPERATING | | BOND REDEMPTION CONTRACTUAL OBLIGATION REVENUE | OVERRIDES TRANSPORTATION REVENUE | OTHER* REVENUE | TOTAL REVENUES |
|--------------------------------------|----------------------|-------------------------|-------------------|--|----------------------------------|------------------|---------------------|
| | | TEMP-TAX CREDIT REVENUE | REVENUE | | | | |
| SCHOOLS | | | | | | | |
| Districts | \$706,256,580 | \$18,060,504 | \$0 | \$4,222,869 | \$2,644,375 | \$331,070 | \$25,258,818 |
| | | \$0 | \$0 | \$0 | \$0 | | |
| LOCAL GOVERNMENT | | | | | | | |
| Counties | \$706,256,580 | \$6,003,181 | \$0 | \$0 | //////// | \$0 | \$6,003,181 |
| | | \$0 | \$0 | \$0 | //////// | | |
| Cities and Towns | \$162,949,520 | \$456,152 | \$0 | \$0 | //////// | \$0 | \$456,152 |
| | | (\$625) | \$0 | \$0 | //////// | | |
| Local Improv. & Service | \$2,193,752,550 | \$2,590,262 | \$1,390 | \$1,252,806 | //////// | \$22,330 | \$3,849,431 |
| | | (\$17,357) | \$1,390 | \$1,390 | //////// | | |
| Sub-Total Local Gov't | XXX | \$9,049,594 | \$1,252,806 | \$1,252,806 | //////// | \$22,330 | \$10,308,138 |
| | | (\$17,983) | \$1,390 | \$1,390 | //////// | | |
| TOTAL VALUATION & REVENUE | \$706,256,580 | \$27,110,098 | (\$17,983) | \$5,475,675 | \$2,644,375 | \$353,401 | \$35,566,956 |
| | | | | \$1,390 | \$0 | | |

* See detail for specific fund type and name.

CERTIFICATION OF LEVIES AND REVENUES
As of January 1, 1997

Larimer County

| District Number and Name | ASSESSED VALUATION | GENERAL FUND | | BOND REDEMPTION | | OVERRIDES | | ADA-ASBESTOS/SPECIAL* | | TOTAL REVENUE |
|---------------------------|--------------------|---------------------------|--------------|-----------------------------|--------------|---------------------|-------------|-----------------------|-----------|---------------|
| | | TEMPORARY TAX CREDIT LEVY | REVENUE | CONTRACTUAL OBLIGATION LEVY | REVENUE | TRANSPORTATION LEVY | REVENUE | ABATEMENT LEVY | REVENUE | |
| SCHOOL DISTRICTS | | | | | | | | | | |
| 472 (1) (2) | \$4,294,290 | 37.594 | \$161,440 | 10.742 | \$46,129 | 0.000 | \$0 | 0.000 | \$0 | \$207,857 |
| St. Vrain Valley RE 1 J | | 0.000 | \$0 | 0.000 | \$0 | 0.000 | \$0 | .067 | \$288 | |
| 1550 #1 | \$1,109,011,430 | 38.006 | \$42,149,088 | 8.700 | \$9,648,399 | 8.184 | \$9,076,150 | 0.000 | \$0 | \$61,109,857 |
| Poudre R 1 | | 0.000 | \$0 | 0.000 | \$0 | 0.000 | \$0 | .213 | \$236,219 | |
| 1561 (3) (4) | \$496,217,650 | 37.169 | \$18,443,914 | 13.126 | \$6,513,353 | 0.000 | \$0 | 0.000 | \$0 | \$25,434,628 |
| Thompson R 2 J | | 0.000 | \$0 | 0.000 | \$0 | 0.000 | \$0 | .962 | \$477,361 | |
| 1571 #2 (5) | \$134,852,700 | 37.968 | \$5,120,087 | 3.880 | \$523,228 | 1.443 | \$194,592 | 0.000 | \$0 | \$5,851,663 |
| Park R 3 J | | 0.000 | \$0 | 0.000 | \$0 | 0.000 | \$0 | .102 | \$13,755 | |
| 3112 (6) | \$184,320 | 32.879 | \$6,060 | 10.637 | \$1,961 | 0.000 | \$0 | 0.000 | \$0 | \$8,022 |
| Johnstown-Milliken RE 5 J | | 0.000 | \$0 | 0.000 | \$0 | 0.000 | \$0 | .008 | \$1 | |
| TOTAL | \$1,744,560,390 | XXX | \$65,880,589 | XXX | \$16,733,071 | XXX | \$9,270,742 | XXX | \$0 | \$92,612,027 |
| | | XXX | \$0 | XXX | \$0 | XXX | \$0 | XXX | \$727,625 | |

#1 See Footnote No. 1
#2 See Footnote No. 2

(3) 1562 - Boulder
(4) 1563 - Weld

(5) 1572 - Boulder
(6) 3111 - Weld

| LOCAL GOVERNMENT COUNTY PURPOSES | ASSESSED VALUATION | GENERAL OPERATING | | BOND REDEMPTION | | CAPITAL/SPECIAL* | | TOTAL REVENUE |
|----------------------------------|--------------------|---------------------------|--------------|-----------------------------|---------|------------------|-----------|---------------|
| | | TEMPORARY TAX CREDIT LEVY | REVENUE | CONTRACTUAL OBLIGATION LEVY | REVENUE | ABATEMENT LEVY | REVENUE | |
| General | \$1,744,560,390 | 15.711 | \$27,408,788 | 0.000 | \$0 | 0.000 | \$0 | \$27,166,294 |
| Road And Bridge | \$1,744,560,390 | (.318) | (\$554,770) | 0.000 | \$0 | .179 | \$312,276 | \$4,628,319 |
| Public Welfare | \$1,744,560,390 | 2.653 | \$4,628,319 | 0.000 | \$0 | 0.000 | \$0 | \$3,872,924 |
| Fair | \$1,744,560,390 | 0.000 | \$0 | 0.000 | \$0 | 0.000 | \$0 | \$204,114 |
| | | 2.220 | \$3,872,924 | 0.000 | \$0 | 0.000 | \$0 | \$3,872,924 |
| | | 0.000 | \$0 | 0.000 | \$0 | 0.000 | \$0 | \$0 |
| | | .117 | \$204,114 | 0.000 | \$0 | 0.000 | \$0 | \$204,114 |
| | | 0.000 | \$0 | 0.000 | \$0 | 0.000 | \$0 | \$0 |

| | | | | | | | | | |
|---------------|-----------------|------------------|-----------------------------|-------|-----|-------|-----|--------|--------------|
| Mental Health | \$1,744,560,390 | .116 | \$202,369 | 0.000 | \$0 | 0.000 | \$0 | .116 | \$202,369 |
| Public Health | \$1,744,560,390 | .754 | \$1,315,399 | 0.000 | \$0 | 0.000 | \$0 | .754 | \$1,315,399 |
| TOTAL #3 | \$1,744,560,390 | 21.571 (.318) | \$37,631,912 (\$554,770) | 0.000 | \$0 | 0.000 | \$0 | 21.432 | \$37,389,418 |

#3 See Footnote No. 3

CITIES AND TOWNS

| | | | | | | | | | |
|-----------------|-----------------|------------|-----------------------------|------------|-----------------|------------|-------------|------------|--------------|
| Berthoud | \$24,231,040 | 6.910 | \$167,436 | 0.000 | \$0 | 0.000 | \$0 | 6.912 | \$167,485 |
| Estes Park #4 | \$66,853,260 | 2.795 | \$186,855 | 0.000 | \$0 | 0.000 | \$48 | 2.795 | \$186,855 |
| Fort Collins #5 | \$805,857,160 | 9.797 | \$7,894,983 | 0.000 | \$0 | 0.000 | \$0 | 9.797 | \$7,894,983 |
| Loveland | \$318,657,980 | 9.564 | \$3,047,645 | 0.000 | \$0 | 0.000 | \$0 | 9.199 | \$2,931,335 |
| Timnath | \$1,064,420 | 7.697 | \$8,193 | 0.000 | \$0 | 0.000 | \$0 | 7.697 | \$8,193 |
| Wellington | \$6,658,470 | 16.753 | \$111,549 | 14.042 | \$93,498 | 0.000 | \$0 | 30.795 | \$205,048 |
| Windsor | \$49,260 | 15.100 | \$744 | 0.000 | \$0 | 0.000 | \$0 | 15.100 | \$744 |
| TOTAL | \$1,223,371,590 | XXX XXX | \$11,417,405 (\$116,310) | XXX XXX | \$93,498 \$0 | XXX XXX | \$0 \$48 | XXX XXX | \$11,394,641 |

#4 See Footnote No. 4

#5 See Footnote No. 5

JUNIOR COLLEGES

| | | | | | | | | | |
|------------------------|-----------|-----------------|-------------------|-------|-----|-------|-----|-------|---------|
| Aims Community College | \$184,320 | 6.299 (.077) | \$1,161 (\$14) | 0.000 | \$0 | 0.000 | \$0 | 6.249 | \$1,152 |
| TOTAL | | | | 0.000 | \$0 | .027 | \$5 | | |

CERTIFICATION OF LEVIES AND REVENUES
As of January 1, 1997

Larimer County

| | ASSESSED VALUATION | GENERAL OPERATING | | BOND REDEMPTION | | CAPITAL/SPECIAL ABATEMENT | | TOTAL REVENUE | |
|--|----------------------|-------------------|------------------|------------------------|-----------------|---------------------------|--------------|---------------|------------------|
| | | LEVY | REVENUE | CONTRACTUAL OBLIGATION | REVENUE DATE | TERM LEVY | REVENUE LEVY | | |
| LOCAL IMPROVEMENT AND SERVICE DISTRICTS | | | | | | | | | |
| PARK & RECREATION DISTRICTS | | | | | | | | | |
| Estes Valley Metro #6 | \$132,607,520 | 1.648 | \$218,537 | .408 | \$54,104 | 0.000 | \$0 | 2.061 | \$273,304 |
| West Loveland Rec | \$25,270 | 0.000 | \$0 | 0.000 | \$0 | .005 | \$663 | | |
| | | 5.167 | \$131 | 0.000 | \$0 | 0.000 | \$0 | 5.167 | \$131 |
| | | 0.000 | \$0 | 0.000 | \$0 | 0.000 | \$0 | | |
| TOTAL | \$132,632,790 | XXX | \$218,668 | XXX | \$54,104 | XXX | \$0 | XXX | \$273,435 |
| | | XXX | \$0 | XXX | \$0 | XXX | \$663 | | |
| FIRE DISTRICTS | | | | | | | | | |
| Allenspark Fire Prot | \$2,733,150 | 6.277 | \$17,156 | 0.000 | \$0 | 0.000 | \$0 | 6.277 | \$17,156 |
| Berthoud Fire Prot | \$54,769,110 | 0.000 | \$0 | 0.000 | \$0 | 0.000 | \$0 | | |
| Crystal Lakes Fire | \$6,980,880 | 6.885 | \$377,085 | 1.243 | \$68,078 | 10yrs. | \$0 | 8.128 | \$445,163 |
| Glacier View Fire | \$6,954,750 | 0.000 | \$0 | 0.000 | \$0 | 0.000 | \$0 | 5.000 | \$34,904 |
| Loveland Rural Fire Prot | \$105,203,860 | 5.000 | \$34,904 | 0.000 | \$0 | 0.000 | \$0 | 5.000 | \$34,904 |
| Lyons Fire | \$4,043,830 | 0.000 | \$0 | 0.000 | \$0 | 0.000 | \$0 | 6.382 | \$44,385 |
| Pinehood Springs Fire Prot | \$4,512,720 | 6.382 | \$44,385 | 0.000 | \$0 | 0.000 | \$0 | 6.382 | \$44,385 |
| Poudre Canyon Fire | \$4,716,580 | 0.000 | \$0 | 0.000 | \$0 | 0.000 | \$0 | | |
| Poudre Valley Fire Prot | \$231,433,470 | 5.760 | \$605,974 | 0.000 | \$0 | 1.000 | \$105,204 | 6.572 | \$691,400 |
| Red Feather Lakes Fire Prot | \$9,120,780 | (.188) | (\$19,778) | 0.000 | \$0 | 0.000 | \$0 | | |
| | | 4.491 | \$18,161 | 1.913 | \$7,736 | 0.000 | \$0 | 6.404 | \$25,897 |
| | | 0.000 | \$0 | 0.000 | \$0 | 0.000 | \$0 | 0.000 | \$0 |
| | | 0.000 | \$0 | 0.000 | \$0 | 0.000 | \$0 | 0.000 | \$0 |
| | | 0.000 | \$0 | 0.000 | \$0 | 0.000 | \$0 | 0.000 | \$0 |
| | | 5.492 | \$25,903 | 0.000 | \$0 | 0.000 | \$0 | 5.492 | \$25,903 |
| | | 0.000 | \$0 | 0.000 | \$0 | 0.000 | \$0 | | |
| | | 9.301 | \$2,152,563 | 0.000 | \$0 | 0.000 | \$0 | 9.301 | \$2,152,563 |
| | | 0.000 | \$0 | 0.000 | \$0 | 0.000 | \$0 | | |
| | | 5.374 | \$49,015 | 0.000 | \$0 | 0.000 | \$0 | 5.374 | \$49,015 |
| | | 0.000 | \$0 | 0.000 | \$0 | 0.000 | \$0 | | |

| | | | | | | | | | | |
|-------------------------------|------------------------|------------|--------------------|------------|------------------|------------|------------------|------------|--------------------|--|
| Wellington Fire Prot | \$23,503,400 | 7.454 | \$175,194 | 0.000 | \$0 | 0.000 | \$0 | 7.454 | \$175,194 | |
| Windsor-Severence Fire Prot | \$10,982,250 | 0.000 | \$0 | 0.000 | \$0 | 0.000 | \$0 | 0.000 | \$0 | |
| | | 3.149 | \$34,583 | 0.000 | \$0 | 0.000 | \$0 | 3.149 | \$34,583 | |
| | | 0.000 | \$0 | 0.000 | \$0 | 0.000 | \$0 | | | |
| TOTAL | \$464,954,780 | XXX | \$3,534,925 | XXX | \$75,814 | XXX | \$105,204 | XXX | \$3,696,164 | |
| | | XXX | (\$19,778) | XXX | \$0 | XXX | \$0 | | | |
| HOSPITAL DISTRICTS | | | | | | | | | | |
| Park Hospital #7 | \$135,504,370 | 3.401 | \$460,850 | 3.103 | \$420,470 | 0.000 | \$0 | 6.504 | \$881,320 | |
| | | 0.000 | \$0 | 0.000 | \$0 | 0.000 | \$0 | 0.000 | \$0 | |
| Poudre Valley Hospital #8 | \$1,113,161,460 | 2.197 | \$2,445,616 | 0.000 | \$0 | 0.000 | \$0 | 2.197 | \$2,445,616 | |
| | | 0.000 | \$0 | 0.000 | \$0 | 0.000 | \$0 | 0.000 | \$0 | |
| Thompson Valley Hospital | \$495,894,560 | 0.000 | \$0 | 0.000 | \$0 | 0.000 | \$0 | 0.000 | \$0 | |
| | | 0.000 | \$0 | 0.000 | \$0 | 0.000 | \$0 | 0.000 | \$0 | |
| TOTAL | \$1,744,560,390 | XXX | \$2,906,466 | XXX | \$420,470 | XXX | \$0 | XXX | \$3,326,936 | |
| | | XXX | \$0 | XXX | \$0 | XXX | \$0 | | | |
| SANITATION DISTRICTS | | | | | | | | | | |
| Boxelder Sanitation | \$51,677,250 | 0.000 | \$0 | 0.000 | \$0 | 0.000 | \$0 | 0.000 | \$0 | |
| | | 0.000 | \$0 | 0.000 | \$0 | 0.000 | \$0 | 0.000 | \$0 | |
| Cherry Hills Sanitation | \$32,440,300 | 0.000 | \$0 | 0.000 | \$0 | 0.000 | \$0 | 0.000 | \$0 | |
| | | 0.000 | \$0 | 0.000 | \$0 | 0.000 | \$0 | 0.000 | \$0 | |
| Estes Park Sanitation #9 | \$41,137,320 | 0.000 | \$0 | 0.000 | \$0 | 0.000 | \$0 | 0.000 | \$0 | |
| | | 0.000 | \$0 | 0.000 | \$0 | 0.000 | \$0 | 0.000 | \$0 | |
| Low Point Sanitation | \$8,090 | 0.000 | \$0 | 0.000 | \$0 | 0.000 | \$0 | 0.000 | \$0 | |
| | | 0.000 | \$0 | 0.000 | \$0 | 0.000 | \$0 | 0.000 | \$0 | |
| South Fort Collins Sanitation | \$124,205,500 | .800 | \$99,364 | 0.000 | \$0 | 0.000 | \$0 | .800 | \$99,364 | |
| | | 0.000 | \$0 | 0.000 | \$0 | 0.000 | \$0 | 0.000 | \$0 | |
| TOTAL | \$249,468,460 | XXX | \$99,364 | XXX | \$0 | XXX | \$0 | XXX | \$99,364 | |
| | | XXX | \$0 | XXX | \$0 | XXX | \$0 | | | |
| WATER DISTRICTS | | | | | | | | | | |
| East Larimer County Water | \$183,621,130 | 0.000 | \$0 | 0.000 | \$0 | 0.000 | \$0 | 0.000 | \$0 | |
| | | 0.000 | \$0 | 0.000 | \$0 | 0.000 | \$0 | 0.000 | \$0 | |
| Fort Collins - Loveland Water | \$196,176,410 | 0.000 | \$0 | 1.655 | \$324,672 | 0.000 | \$0 | 1.655 | \$324,672 | |
| | | 0.000 | \$0 | 0.000 | \$0 | 0.000 | \$0 | 0.000 | \$0 | |
| High Drive Water | \$1,148,090 | 0.000 | \$0 | 0.000 | \$0 | 0.000 | \$0 | 0.000 | \$0 | |
| | | 0.000 | \$0 | 0.000 | \$0 | 0.000 | \$0 | 0.000 | \$0 | |
| Little Thompson Water | \$92,692,950 | 0.000 | \$0 | 0.000 | \$0 | 0.000 | \$0 | 0.000 | \$0 | |
| | | 0.000 | \$0 | 0.000 | \$0 | 0.000 | \$0 | 0.000 | \$0 | |

CERTIFICATION OF LEVIES AND REVENUES
As of January 1, 1997

Larimer County

| | ASSESSED VALUATION | GENERAL OPERATING | | BOND REDEMPTION | | CAPITAL/SPECIAL* | | TOTAL |
|---|------------------------|---------------------------|-----------------|-------------------------------------|------------------|------------------------|------------|--------------------|
| | | TEMPORARY TAX CREDIT LEVY | REVENUE LEVY | CONTRACTUAL OBLIGATION REVENUE DATE | TERM LEVY | ABATEMENT REVENUE LEVY | REVENUE | |
| WATER DISTRICTS contd | | | | | | | | |
| North Carter Lake Water | \$1,563,660 | 0.000 | \$0 | 0.000 | \$0 | 0.000 | \$0 | \$0 |
| North Weld County Water | \$1,944,120 | 0.000 | \$0 | 0.000 | \$0 | 0.000 | \$0 | \$0 |
| Pinewood Springs Water | \$3,622,070 | 0.000 | \$0 | 18.983 | \$68,758 | 0.000 | \$0 | \$68,758 |
| Sunset Water | \$1,829,380 | 0.000 | \$0 | 0.000 | \$0 | 0.000 | \$0 | \$0 |
| West Fort Collins Water | \$16,297,420 | 0.000 | \$0 | 0.000 | \$0 | 0.000 | \$0 | \$0 |
| TOTAL | \$498,895,230 | XXX | \$0 | XXX | \$393,430 | XXX | \$0 | \$393,430 |
| WATER & SANITATION DISTRICTS | | | | | | | | |
| La Porte Water & San | \$8,339,720 | 0.000 | \$0 | 0.000 | \$0 | 0.000 | \$0 | \$0 |
| Spring Canon Water & San | \$5,928,990 | 4.175 | \$24,754 | 0.000 | \$0 | 0.000 | \$0 | \$24,777 |
| West Loveland Water & San | \$25,270 | 5.167 | \$131 | 0.000 | \$0 | 0.000 | \$0 | \$131 |
| TOTAL | \$14,293,980 | XXX | \$24,884 | XXX | \$0 | XXX | \$0 | \$24,908 |
| WATER CONSERVANCY DISTRICTS | | | | | | | | |
| Northern Colorado Water Conservancy #10 [1] | \$1,638,238,790 | 0.000 | \$0 | 0.000 | \$0 | 0.000 | \$0 | \$1,638,239 |
| St Vrain & Left Hand Water Con | \$1,641,870 | .368 | \$604 | 0.000 | \$0 | 0.000 | \$0 | \$604 |
| TOTAL | \$1,639,880,660 | XXX | \$604 | XXX | \$0 | XXX | \$0 | \$1,638,843 |

DOWNTOWN DEVELOPMENT AUTHORITIES

| | | | | | | | | | |
|---------------------|--------------|-------|-----------|-------|-----|-------|-----|-------|-----------|
| Fort Collins D.D.A. | \$40,239,030 | 4,050 | \$162,968 | 0.000 | \$0 | 4,050 | \$0 | 0.000 | \$162,968 |
| Loveland D.D.A. | \$11,448,030 | 5,000 | \$57,240 | 0.000 | \$0 | 5,000 | \$0 | 0.000 | \$57,240 |
| TOTAL | \$51,687,060 | XXX | \$220,208 | XXX | \$0 | XXX | \$0 | XXX | \$220,208 |

GENERAL IMPROVEMENT DISTRICTS (MUNICIPAL)

| | | | | | | | | | |
|-------------------------|--------------|-------|-----------|-------|-----|-------|-----|-------|-----------|
| Fort Collins G.I.D. #11 | \$35,967,770 | 4,924 | \$177,105 | 0.000 | \$0 | 4,924 | \$0 | 0.000 | \$177,105 |
| Loveland G.I.D. | \$7,436,070 | 2,684 | \$19,958 | 0.000 | \$0 | 2,684 | \$0 | 0.000 | \$19,958 |
| TOTAL | \$43,403,840 | XXX | \$197,064 | XXX | \$0 | XXX | \$0 | XXX | \$197,064 |

PUBLIC IMPROVEMENT DISTRICTS (COUNTY)

| | | | | | | | | | |
|----------------------------------|-------------|--------|-----------|-------|-----|--------|---------|-------|-----------|
| Larimer County Club | \$641,810 | 25,000 | \$16,045 | 0.000 | \$0 | 25,000 | \$0 | 0.000 | \$16,045 |
| Larimer County G.I.D. No. 1 | \$4,489,260 | 0.000 | \$0 | 0.000 | \$0 | 0.000 | \$0 | 0.000 | \$0 |
| Larimer County G.I.D. No. 10 | \$615,040 | 0.000 | \$344 | 0.000 | \$0 | .559 | \$0 | 0.000 | \$344 |
| Larimer County G.I.D. No. 11 | \$1,091,220 | 3,153 | \$3,441 | 0.000 | \$0 | 2,587 | \$0 | 0.000 | \$2,823 |
| Larimer County G.I.D. No. 13A | \$1,133,540 | 11,660 | \$13,217 | 0.000 | \$0 | 11,671 | \$14 | 0.013 | \$13,230 |
| Larimer County G.I.D. No. 14 | \$1,833,170 | 10,000 | \$18,332 | 0.000 | \$0 | 10,000 | \$0 | 0.011 | \$18,332 |
| Larimer County G.I.D. No. 1991-1 | \$214,380 | 0.000 | \$0 | 0.000 | \$0 | 43,707 | \$9,370 | 0.000 | \$9,370 |
| Larimer County G.I.D. No. 2 | \$3,981,770 | 2,875 | \$11,448 | 0.000 | \$0 | 2,846 | \$0 | 0.000 | \$11,332 |
| Larimer County G.I.D. No. 4 | \$7,176,000 | 4,000 | \$28,704 | 0.000 | \$0 | 4,000 | \$0 | 0.000 | \$28,704 |
| TOTAL | | XXX | \$197,064 | XXX | \$0 | XXX | \$0 | XXX | \$197,064 |

CERTIFICATION OF LEVIES AND REVENUES
As of January 1, 1997

Larimer County

| PUBLIC IMPROVEMENT DISTRICTS (COUNTY) cont'd | ASSESSED VALUATION | GENERAL OPERATING | | BOND REDEMPTION | | CAPITAL/SPECIAL* | | TOTAL |
|--|------------------------|---------------------------|--------------------|--------------------------------------|--------------------|------------------|------------------|---------------------|
| | | TEMPORARY TAX CREDIT LEVY | REVENUE LEVY | CONTRACTUAL OBLIGATION* REVENUE DATE | REVENUE DATE | ABATEMENT | REVENUE LEVY | |
| Larimer Cty G.I.D. No. 6 | \$544,730 | 0.000 | \$0 | 0.000 | \$0 | 0.000 | \$0 | \$0 |
| Larimer Cty G.I.D. No. 8 | \$2,578,920 | 0.000 | \$0 | 0.000 | \$0 | 0.000 | \$0 | \$0 |
| | | 4.930 | \$12,714 | 0.000 | \$0 | 0.000 | \$0 | \$12,276 |
| | | (.177) | (\$456) | 0.000 | \$0 | .007 | \$18 | |
| TOTAL | \$24,299,840 | XXX | \$104,244 | XXX | \$9,370 | XXX | \$0 | \$112,455 |
| | | XXX | (\$1,204) | XXX | \$0 | XXX | \$45 | |
| OTHER DISTRICTS | | | | | | | | |
| Estes Valley Public Library #12 | \$135,283,140 | 2.448 | \$331,173 | .626 | \$84,687 | 0.000 | \$0 | \$416,266 |
| Larimer Cty Pest Control #13 | \$1,334,704,710 | (.005) | (\$676) | 0.000 | \$0 | .008 | \$1,082 | |
| | | .142 | \$189,528 | 0.000 | \$0 | 0.000 | \$0 | \$189,528 |
| | | 0.000 | \$0 | 0.000 | \$0 | 0.000 | \$0 | |
| TOTAL | \$1,469,987,850 | XXX | \$520,701 | XXX | \$84,687 | XXX | \$0 | \$605,794 |
| | | XXX | (\$676) | XXX | \$0 | XXX | \$1,082 | |
| TOTAL LOCAL IMPROVEMENT AND SERVICE DISTRICTS | \$6,334,064,880 | XXX | \$7,827,128 | XXX | \$1,037,875 | XXX | \$105,204 | \$10,588,601 |
| | | XXX | (\$676) | XXX | \$1,638,239 | XXX | \$1,814 | |

#6 See Footnote No. 6
#7 See Footnote No. 7
#8 See Footnote No. 8
#9 See Footnote No. 9
#10 See Footnote No. 10
#11 See Footnote No. 11
#12 See Footnote No. 12
#13 See Footnote No. 13
[1] Contractual Obligation w/Fed. Govt.

SUMMARY OF LEVIES AND REVENUES

| TYPE OF LEVY | ASSESSED VALUATION | GENERAL OPERATING | | BOND REDEMPTION | | OVERRIDES | | OTHER* REVENUE | TOTAL REVENUES |
|--|------------------------|-------------------------|--------------------|--------------------------------|------------|------------------------|------------|--------------------|----------------------|
| | | TEMP TAX CREDIT REVENUE | REVENUE | CONTRACTUAL OBLIGATION REVENUE | REVENUE | TRANSPORTATION REVENUE | REVENUE | | |
| SCHOOLS | | | | | | | | | |
| Districts | \$1,744,560,390 | \$65,880,589 | \$0 | \$16,733,071 | \$0 | \$9,270,742 | \$0 | \$727,625 | \$92,612,027 |
| Junior Colleges | \$184,320 | \$1,161 | (\$14) | \$0 | \$0 | //////// | //////// | \$5 | \$1,152 |
| Sub-Total Schools | XXX | \$65,881,750 | (\$14) | \$16,733,071 | \$0 | \$9,270,742 | \$0 | \$727,630 | \$92,613,179 |
| LOCAL GOVERNMENT | | | | | | | | | |
| Counties | \$1,744,560,390 | \$37,631,912 | (\$554,770) | \$0 | \$0 | //////// | //////// | \$312,276 | \$37,389,418 |
| Cities and Towns | \$1,223,371,590 | \$11,417,405 | (\$116,310) | \$93,498 | \$0 | //////// | //////// | \$48 | \$11,394,641 |
| Local Improv. & Service | \$6,334,064,880 | \$7,827,128 | (\$21,658) | \$1,037,875 | \$0 | //////// | //////// | \$107,018 | \$10,588,601 |
| Sub-Total Local Gov't | XXX | \$56,876,446 | (\$692,739) | \$1,131,373 | \$0 | //////// | //////// | \$419,342 | \$59,372,661 |
| TOTAL VALUATION & REVENUE #14 | \$1,744,560,390 | \$122,758,196 | (\$692,753) | \$17,864,444 | \$0 | \$9,270,742 | \$0 | \$1,146,972 | \$151,985,840 |

#14 See Footnote No. 15 * See detail for specific fund type and name.


CERTIFICATION OF LEVIES AND REVENUES

As of January 1, 1997

Larimer County

TAX INCREMENT FINANCE FOOTNOTES:

- 1 Poudre School District R-1 includes \$12,754,070 Assessed Valuation and \$702,788 Revenue attributable to Fort Collins Downtown Development Authority.
- 2 Park School District R-3 includes \$4,184,480 Assessed Valuation and \$181,577 Revenue attributable to Estes Park Urban Renewal Authority.
- 3 County Purposes include \$12,754,070 Assessed Valuation and \$273,342 Revenue attributable to Fort Collins Downtown Development Authority; and, \$4,184,480 Assessed Valuation and \$89,681 Revenue attributable to Estes Park Urban Renewal Authority.
- 4 City of Estes Park includes \$4,184,480 Assessed Valuation and \$11,696 Revenue attributable to Estes Park Urban Renewal Authority.
- 5 City of Fort Collins includes \$12,754,070 Assessed Valuation and \$124,952 Revenue attributable to Fort Collins Downtown Development Authority.
- 6 Estes Valley Recreation & Park includes \$4,184,480 Assessed Valuation and \$8,624 Revenue attributable to Estes Park Urban Renewal Authority.
- 7 Park Hospital includes \$4,184,480 Assessed Valuation and \$27,216 Revenue attributable to Estes Park Urban Renewal Authority.
- 8 Poudre Valley Hospital includes \$12,754,070 Assessed Valuation and \$28,021 Revenue attributable to Fort Collins Downtown Development Authority.
- 9 Estes Park Sanitation includes \$4,184,480 Assessed Valuation and \$0 Revenue attributable to Estes Park Urban Renewal Authority.
- 10 Northern Colorado Water Conservancy includes \$12,754,070 Assessed Valuation and \$12,754 Revenue attributable to Fort Collins Downtown Development Authority; and, \$4,184,480 Assessed Valuation and \$4,184 Revenue attributable to Estes Park Urban Renewal Authority.
- 11 Fort Collins GID #1 includes \$9,486,980 Assessed Valuation and \$46,714 Revenue attributable to Fort Collins Downtown Development Authority.
- 12 Estes Park Library includes \$4,184,480 Assessed Valuation and \$12,876 Revenue attributable to Estes Park Urban Renewal Authority.
- 13 Larimer County Pest Control includes \$12,754,070 Assessed Valuation and \$1,811 Revenue attributable to Fort Collins Downtown Development Authority.
- 14 Total Valuation and Revenue includes \$12,754,070 Assessed Valuation and \$1,190,380 Revenue attributable to Fort Collins Downtown Development Authority; and, \$4,184,480 Assessed Valuation and \$335,854 Revenue attributable to Estes Park Urban Renewal Authority.



CERTIFICATION OF LEVIES AND REVENUES
As of January 1, 1997

Las Animas County

| District Number and Name | ASSESSED VALUATION | GENERAL FUND | | BOND REDEMPTION | | OVERRIDES | | ADA-ASBESTOS/SPECIAL* | | TOTAL REVENUE |
|-----------------------------|-----------------------|------------------------------|-------------|--------------------------------|-----------|------------------------|-----------|-----------------------|---------|------------------|
| | | TEMPORARY TAX CREDIT LEVY | REVENUE | CONTRACTUAL OBLIGATION LEVY | REVENUE | TRANSPORTATION LEVY | REVENUE | ABATEMENT LEVY | REVENUE | |
| SCHOOL DISTRICTS | | | | | | | | | | |
| 1580 | \$36,599,080 | 39.051 | \$1,429,231 | 0.000 | \$0 | 0.000 | \$0 | 0.000 | \$0 | \$1,429,231 |
| Trinidad 1 | | 0.000 | \$0 | 0.000 | \$0 | 0.000 | \$0 | 0.000 | \$0 | |
| 1590 | \$20,553,970 | 25.246 | \$518,906 | 0.000 | \$0 | 3.829 | \$78,701 | 0.000 | \$0 | \$597,607 |
| Primerio R 2 | | 0.000 | \$0 | 0.000 | \$0 | 0.000 | \$0 | 0.000 | \$0 | |
| 1600 | \$13,613,710 | 39.424 | \$536,707 | 11.965 | \$162,888 | 0.000 | \$0 | 0.000 | \$0 | \$699,595 |
| Hohne R 3 | | 0.000 | \$0 | 0.000 | \$0 | 0.000 | \$0 | 0.000 | \$0 | |
| 1620 | \$7,985,460 | 38.948 | \$311,018 | 0.000 | \$0 | 1.243 | \$9,926 | 0.000 | \$0 | \$321,295 |
| Aguilar R 6 | | 0.000 | \$0 | 0.000 | \$0 | 0.000 | \$0 | 0.044 | \$351 | |
| 1750 | \$6,321,480 | 39.610 | \$250,394 | 0.000 | \$0 | 0.000 | \$0 | 0.000 | \$0 | \$250,767 |
| Branson R 82 | | 0.000 | \$0 | 0.000 | \$0 | 0.000 | \$0 | 0.059 | \$373 | |
| 1760 | \$5,449,670 | 34.821 | \$189,763 | 0.000 | \$0 | 5.201 | \$28,344 | 0.000 | \$0 | \$218,205 |
| Kim R 88 | | 0.000 | \$0 | 0.000 | \$0 | 0.000 | \$0 | 0.018 | \$98 | |
| TOTAL | \$90,523,370 | XXX | \$3,236,018 | XXX | \$162,888 | XXX | \$116,971 | XXX | \$0 | \$3,516,699 |

| District Number and Name | ASSESSED VALUATION | GENERAL OPERATING | | BOND REDEMPTION | | CAPITAL/SPECIAL* | | TOTAL REVENUE |
|-------------------------------------|-----------------------|------------------------------|-------------|--------------------------------|---------|-------------------|---------|------------------|
| | | TEMPORARY TAX CREDIT LEVY | REVENUE | CONTRACTUAL OBLIGATION LEVY | REVENUE | ABATEMENT LEVY | REVENUE | |
| LOCAL GOVERNMENT COUNTY PURPOSES | | | | | | | | |
| General | \$90,523,370 | 17.610 | \$1,594,117 | 0.000 | \$0 | 0.000 | \$0 | \$1,594,117 |
| Road And Bridge | \$90,523,370 | 0.000 | \$0 | 0.000 | \$0 | 0.000 | \$0 | |
| Public Welfare | \$90,523,370 | 2.390 | \$216,351 | 0.000 | \$0 | 0.000 | \$0 | \$216,351 |
| | | 0.000 | \$0 | 0.000 | \$0 | 0.000 | \$0 | |
| | | 3.610 | \$326,789 | 0.000 | \$0 | 0.000 | \$0 | \$326,789 |
| | | 0.000 | \$0 | 0.000 | \$0 | 0.000 | \$0 | |

| | ASSESSED VALUATION | GENERAL OPERATING TEMPORARY TAX CREDIT LEVY | REVENUE | LEVY | BOND REDEMPTION CONTRACTUAL OBLIGATION* REVENUE | DATE | TERM | LEVY | CAPITAL/SPECIAL* ABATEMENT REVENUE | LEVY | REVENUE | TOTAL REVENUE |
|----------------------|--------------------|---|-------------|-------|---|------|------|------|------------------------------------|------|-------------|---------------|
| Contingent Fund | \$90,523,370 | .070 | \$6,337 | 0.000 | \$0 | | | | \$0 | | \$6,337 | |
| Capital Expenditures | \$90,523,370 | .050 | \$4,526 | 0.000 | \$0 | | | | \$0 | | \$4,526 | |
| TOTAL | \$90,523,370 | 23.730 | \$2,148,120 | 0.000 | \$0 | | | | \$0 | | \$2,148,120 | |
| CITIES AND TOWNS | | | | | | | | | | | | |
| Aguilar | \$1,187,870 | 13.939 | \$16,558 | 0.000 | \$0 | | | | \$0 | | \$16,558 | |
| Branson | \$163,380 | 5.990 | \$979 | 0.000 | \$0 | | | | \$0 | | \$979 | |
| Cokedale | \$197,010 | 8.637 | \$1,702 | 0.000 | \$0 | | | | \$0 | | \$1,702 | |
| Kim | \$165,920 | 19.110 | \$3,171 | 0.000 | \$0 | | | | \$0 | | \$3,171 | |
| Trinidad | \$26,163,550 | 17.579 | \$459,929 | 0.000 | \$0 | | | | \$0 | | \$459,929 | |
| TOTAL | \$27,877,730 | XXX | \$482,338 | XXX | \$0 | | | | XXX | | \$482,338 | |

| | ASSESSED VALUATION | GENERAL OPERATING TEMPORARY TAX CREDIT LEVY | REVENUE | LEVY | BOND REDEMPTION CONTRACTUAL OBLIGATION* REVENUE | DATE | TERM | LEVY | CAPITAL/SPECIAL* ABATEMENT REVENUE | LEVY | REVENUE | TOTAL REVENUE |
|--|--------------------|---|----------|-------|---|------|------|------|------------------------------------|------|----------|---------------|
| LOCAL IMPROVEMENT AND SERVICE DISTRICTS | | | | | | | | | | | | |
| SOIL CONSERVATION DISTRICTS | | | | | | | | | | | | |
| Purgatoire River Soil Cons. | \$0 | 0.000 | \$0 | 0.000 | \$0 | | | | \$0 | | \$0 | |
| Spanish Peaks/Purgatoire River Soil Cons [1] | \$20,189,750 | .500 | \$10,095 | 0.000 | \$0 | | | | \$0 | | \$10,095 | |
| Upper Huerfano Soil Cons | \$240,380 | .072 | \$17 | 0.000 | \$0 | | | | \$0 | | \$17 | |
| TOTAL | \$20,430,110 | XXX | \$10,112 | XXX | \$0 | | | | XXX | | \$10,112 | |
| OTHER DISTRICTS | | | | | | | | | | | | |
| Fishers Peak Fire Prot | \$4,200,990 | 5.529 | \$23,227 | 0.000 | \$0 | | | | \$0 | | \$23,227 | |
| TOTAL | \$4,200,990 | 0.000 | \$0 | 0.000 | \$0 | | | | \$0 | | \$0 | |

CERTIFICATION OF LEVIES AND REVENUES
As of January 1, 1997

Las Animas County

| OTHER DISTRICTS cont'd | ASSESSED VALUATION | GENERAL OPERATING | | BOND REDEMPTION | | CAPITAL/SPECIAL | | TOTAL |
|---|--------------------|---------------------------|-----------|--------------------------------|------|-----------------|---------|-------|
| | | TEMPORARY TAX CREDIT LEVY | REVENUE | CONTRACTUAL OBLIGATION REVENUE | DATE | ABATEMENT | REVENUE | |
| Purgatoire River Water | \$35,672,800 | 2.774 | \$98,956 | 0.000 | \$0 | 0.000 | \$0 | 2.774 |
| Cons | | 0.000 | \$0 | 0.000 | \$0 | 0.000 | \$0 | |
| Trinidad Ambulance | \$25,598,450 | 3.924 | \$100,448 | 0.000 | \$0 | 0.000 | \$0 | 3.924 |
| | | 0.000 | \$0 | 0.000 | \$0 | 0.000 | \$0 | |
| Valley Metro Rec | \$2,871,620 | 2.793 | \$8,020 | 0.000 | \$0 | 0.000 | \$0 | 2.793 |
| | | 0.000 | \$0 | 0.000 | \$0 | 0.000 | \$0 | |
| TOTAL | \$68,343,860 | XXX | \$230,652 | XXX | \$0 | XXX | \$0 | XXX |
| | | XXX | \$0 | XXX | \$0 | XXX | \$0 | |
| TOTAL LOCAL IMPROVEMENT AND SERVICE DISTRICTS | \$88,773,970 | XXX | \$240,765 | XXX | \$0 | XXX | \$0 | XXX |
| | | XXX | \$0 | XXX | \$0 | XXX | \$0 | |

(1) Soil districts consolidated 6/18/96.

SUMMARY OF LEVIES AND REVENUES

| TYPE OF LEVY | ASSESSED VALUATION | GENERAL OPERATING | | BOND REDEMPTION | | OVERRIDES | | OTHER* REVENUE | TOTAL REVENUES |
|---------------------------|--------------------|-------------------------|---------|--------------------------------|---------|------------------------|---------|----------------|----------------|
| | | TEMP TAX CREDIT REVENUE | REVENUE | CONTRACTUAL OBLIGATION REVENUE | REVENUE | TRANSPORTATION REVENUE | REVENUE | | |
| SCHOOLS | | | | | | | | | |
| Districts | \$90,523,370 | \$3,236,018 | \$0 | \$162,888 | \$0 | \$116,971 | \$822 | | \$3,516,699 |
| LOCAL GOVERNMENT | | | | | | | | | |
| Counties | \$90,523,370 | \$2,148,120 | \$0 | \$0 | \$0 | //////// | \$0 | | \$2,148,120 |
| Cities and Towns | \$27,877,730 | \$482,338 | \$0 | \$0 | \$0 | //////// | \$0 | | \$482,338 |
| Local Improv. & Service | \$88,773,970 | \$240,765 | \$0 | \$0 | \$0 | //////// | \$0 | | \$240,765 |
| Sub-Total Local Gov't | XXX | \$2,871,222 | \$0 | \$0 | \$0 | //////// | \$0 | | \$2,871,222 |
| TOTAL VALUATION & REVENUE | \$90,523,370 | \$6,107,239 | \$0 | \$162,888 | \$0 | \$116,971 | \$822 | | \$6,387,921 |

* See detail for specific fund type and name.

CERTIFICATION OF LEVIES AND REVENUES
As of January 1, 1997

Lincoln County

| District Number and Name | ASSESSED VALUATION | GENERAL FUND | | BOND REDEMPTION | | OVERRIDES | | ADA-ASBESTOS/SPECIAL* | | TOTAL REVENUE |
|-----------------------------|-----------------------|------------------------------|-------------|---------------------------------|-----------|------------------------|---------|-----------------------|---------|------------------|
| | | TEMPORARY TAX CREDIT LEVY | REVENUE | CONTRACTUAL OBLIGATION* LEVY | REVENUE | TRANSPORTATION LEVY | REVENUE | ABATEMENT LEVY | REVENUE | |
| SCHOOL DISTRICTS | | | | | | | | | | |
| 772 (1) | \$475,670 | 40.080 | \$19,065 | 0.000 | \$0 | 0.000 | \$0 | 0.000 | \$0 | 40.780 |
| Crowley County RE 1 J | | 0.000 | \$0 | 0.000 | \$0 | 0.000 | \$0 | .700 | \$333 | |
| 1122 (2) (3) | \$663,140 | 41.750 | \$27,686 | 0.000 | \$0 | 0.000 | \$0 | 0.000 | \$0 | 41.750 |
| Edison 54 J | | 0.000 | \$0 | 0.000 | \$0 | 0.000 | \$0 | 0.000 | \$0 | |
| 1133 (4) (5) | \$1,181,120 | 31.959 | \$37,747 | 16.980 | \$20,055 | 7.007 | \$8,276 | 0.000 | \$0 | 56.134 |
| Miami-Yoder 60 JT | | 0.000 | \$0 | 0.000 | \$0 | 0.000 | \$0 | .188 | \$222 | |
| 1451 (6) | \$6,760,000 | 39.651 | \$268,041 | 0.000 | \$0 | 0.000 | \$0 | 0.000 | \$0 | 39.808 |
| Arriba-Flagler C.S.D. R 1 | | 0.000 | \$0 | 0.000 | \$0 | 0.000 | \$0 | .157 | \$1,061 | |
| 1791 (7) | \$15,651,340 | 40.080 | \$627,306 | 5.449 | \$85,284 | 0.000 | \$0 | 0.000 | \$0 | 45.529 |
| Limon Re 4 J | | 0.000 | \$0 | 0.000 | \$0 | 0.000 | \$0 | 0.000 | \$0 | |
| 1800 | \$15,302,150 | 40.080 | \$613,310 | 0.000 | \$0 | 0.000 | \$0 | 0.000 | \$0 | 40.117 |
| Genoa/Hugo RE 1 | | 0.000 | \$0 | 0.000 | \$0 | 0.000 | \$0 | .037 | \$566 | |
| 1810 | \$4,076,160 | 35.348 | \$144,084 | 0.000 | \$0 | 0.000 | \$0 | 0.000 | \$0 | 35.348 |
| Karnal RE 23 | | 0.000 | \$0 | 0.000 | \$0 | 0.000 | \$0 | 0.000 | \$0 | |
| TOTAL | \$44,109,580 | XXX | \$1,737,239 | XXX | \$105,340 | XXX | \$8,276 | XXX | \$0 | XXX |
| (1) 0771 - Crowley | | XXX | \$0 | XXX | \$0 | XXX | \$0 | XXX | \$2,183 | \$1,853,037 |
| (2) 1121 - El Paso | | (3) 1123 - Pueblo | | (5) 1132 - Elbert | | (7) 1792 - Elbert | | | | |
| | | (4) 1131 - El Paso | | (6) 1450 - Kit Carson | | | | | | |

| LOCAL GOVERNMENT COUNTY PURPOSES | ASSESSED VALUATION | GENERAL OPERATING | | BOND REDEMPTION | | CAPITAL/SPECIAL* | | TOTAL REVENUE |
|-------------------------------------|-----------------------|------------------------------|-------------|---------------------------------|---------|-------------------|---------|------------------|
| | | TEMPORARY TAX CREDIT LEVY | REVENUE | CONTRACTUAL OBLIGATION* LEVY | REVENUE | ABATEMENT LEVY | REVENUE | |
| General | \$44,109,580 | 25.600 | \$1,129,205 | 0.000 | \$0 | 0.000 | \$0 | 25.600 |
| Road And Bridge | \$44,109,580 | 0.000 | \$0 | 0.000 | \$0 | 0.000 | \$0 | |
| Public Welfare | \$44,109,580 | 10.000 | \$441,096 | 0.000 | \$0 | 0.000 | \$0 | 10.000 |
| | | 0.000 | \$0 | 0.000 | \$0 | 0.000 | \$0 | |
| | | 6.000 | \$264,657 | 0.000 | \$0 | 0.000 | \$0 | 6.000 |
| | | 0.000 | \$0 | 0.000 | \$0 | 0.000 | \$0 | |
| TOTAL | | XXX | \$1,835,958 | XXX | \$0 | XXX | \$0 | XXX |

| | | | | | | | | | |
|----------------------|--------------|--------|-------------|-------|-----|-------|-----|--------|-------------|
| Capital Expenditures | \$44,109,580 | 1,000 | \$44,110 | 0.000 | \$0 | 0.000 | \$0 | 1,000 | \$44,110 |
| Library | \$44,109,580 | 400 | \$17,644 | 0.000 | \$0 | 0.000 | \$0 | 400 | \$17,644 |
| Solid Waste Disposal | \$44,109,580 | 1,500 | \$66,164 | 0.000 | \$0 | 0.000 | \$0 | 1,500 | \$66,164 |
| Public Hospital | \$44,109,580 | 3,000 | \$132,329 | 0.000 | \$0 | 0.000 | \$0 | 3,000 | \$132,329 |
| TOTAL | \$44,109,580 | 47,500 | \$2,095,205 | 0.000 | \$0 | 0.000 | \$0 | 47,500 | \$2,095,205 |

| | | | | | | | | | |
|------------------|--------------|--------|-----------|-------|-----|-------|---------|--------|-----------|
| CITIES AND TOWNS | | | | | | | | | |
| Arriba | \$711,020 | 25,948 | \$18,450 | 0.000 | \$0 | 0.000 | \$0 | 25,948 | \$18,450 |
| Genoa | \$430,680 | 30,075 | \$12,953 | 0.000 | \$0 | 0.000 | \$0 | 30,075 | \$12,953 |
| Hugo | \$2,159,110 | 36,357 | \$78,499 | 0.000 | \$0 | 3,926 | \$8,477 | 40,283 | \$86,975 |
| Limón | \$10,220,310 | 25,500 | \$260,618 | 0.000 | \$0 | 0.000 | \$0 | 25,500 | \$260,618 |
| TOTAL | \$13,521,120 | XXX | \$370,519 | XXX | \$0 | XXX | \$8,477 | XXX | \$378,996 |

| GENERAL OPERATING | TEMPORARY TAX CREDIT | ASSESSED VALUATION | REVENUE | | BOND REDEMPTION | | CAPITAL/SPECIAL | | TOTAL |
|-------------------|----------------------|--------------------|---------|---------|------------------------|---------|-----------------|------|-------|
| | | | LEVY | REVENUE | CONTRACTUAL OBLIGATION | REVENUE | ABATEMENT | LEVY | |

| | | | | | | | | | |
|---|-------------|-------|----------|-------|-----|-------|-----|-------|----------|
| LOCAL IMPROVEMENT AND SERVICE DISTRICTS | | | | | | | | | |
| FIRE DISTRICTS | | | | | | | | | |
| Northeast Lincoln Fire | \$6,734,730 | 1,442 | \$9,711 | 0.000 | \$0 | 0.000 | \$0 | 1,442 | \$9,711 |
| Tri-County Fire | \$1,181,130 | 3,000 | \$3,543 | 0.000 | \$0 | 0.000 | \$0 | 3,000 | \$3,543 |
| TOTAL | \$7,915,860 | XXX | \$13,255 | XXX | \$0 | XXX | \$0 | XXX | \$13,255 |

CERTIFICATION OF LEVIES AND REVENUES
As of January 1, 1997

Lincoln County

| ASSESSED VALUATION | GENERAL OPERATING | | BOND REDEMPTION | | CAPITAL/SPECIAL | | TOTAL |
|--|---------------------------|--------------|-------------------------------------|--------------|-----------------|--------------|----------|
| | TEMPORARY TAX CREDIT LEVY | REVENUE LEVY | CONTRACTUAL OBLIGATION REVENUE DATE | REVENUE DATE | ABATEMENT | REVENUE LEVY | |
| CEMETERY DISTRICTS | | | | | | | |
| Arriba Cemetery | | \$2,346 | 0.000 | \$0 | 0.000 | \$0 | \$2,346 |
| | 0.000 | \$0 | 0.000 | \$0 | 0.000 | \$0 | |
| Genoa Cemetery | | \$2,649 | 0.000 | \$0 | 0.000 | \$0 | \$2,649 |
| | 0.000 | \$0 | 0.000 | \$0 | 0.000 | \$0 | |
| TOTAL | | \$4,995 | XXX | \$0 | XXX | \$0 | \$4,995 |
| | | \$0 | XXX | \$0 | XXX | \$0 | |
| GROUND WATER MANAGEMENT DISTRICTS | | | | | | | |
| Arikaree Groundwater Mgmt | | \$2,961 | 0.000 | \$0 | 0.000 | \$0 | \$2,961 |
| | (.027) | (\$303) | 0.000 | \$0 | 0.000 | \$0 | |
| Upper Big Sandy | | \$6,307 | 0.000 | \$0 | 0.000 | \$0 | \$6,307 |
| Groundwater Management | | \$0 | 0.000 | \$0 | 0.000 | \$0 | |
| TOTAL | | \$9,268 | XXX | \$0 | XXX | \$0 | \$8,965 |
| | | (\$303) | XXX | \$0 | XXX | \$0 | |
| TOTAL LOCAL IMPROVEMENT AND SERVICE DISTRICTS | | | | | | | |
| | | \$27,518 | XXX | \$0 | XXX | \$0 | \$27,215 |
| | | (\$303) | XXX | \$0 | XXX | \$0 | |

SUMMARY OF LEVIES AND REVENUES

| TYPE OF LEVY | ASSESSED VALUATION | GENERAL OPERATING | | BOND REDEMPTION | | OVERRIDES | | OTHER* REVENUE | TOTAL REVENUES |
|--------------------------------------|---------------------|-------------------------|--------------------------------|--------------------------------|------------------------|--------------------|--|----------------|----------------|
| | | TEMP TAX CREDIT REVENUE | CONTRACTUAL OBLIGATION REVENUE | CONTRACTUAL OBLIGATION REVENUE | TRANSPORTATION REVENUE | | | | |
| SCHOOLS | | | | | | | | | |
| Districts | \$44,109,580 | \$1,737,239 | \$105,340 | \$8,276 | \$2,183 | \$1,853,037 | | | |
| | | \$0 | \$0 | \$0 | \$0 | | | | |
| LOCAL GOVERNMENT | | | | | | | | | |
| Counties | \$44,109,580 | \$2,095,205 | \$0 | //////// | \$0 | \$2,095,205 | | | |
| | | \$0 | \$0 | //////// | | | | | |
| Cities and Towns | \$13,521,120 | \$370,519 | \$0 | //////// | \$8,477 | \$378,996 | | | |
| | | \$0 | \$0 | //////// | | | | | |
| Local Improv. & Service | \$42,972,970 | \$27,518 | \$0 | //////// | \$0 | \$27,518 | | | |
| | | (\$303) | \$0 | //////// | | | | | |
| Sub-Total Local Gov't | XXX | \$2,493,242 | \$0 | //////// | \$8,477 | \$2,501,719 | | | |
| | | (\$303) | \$0 | //////// | | | | | |
| TOTAL VALUATION & REVENUE | \$44,109,580 | \$4,230,481 | \$105,340 | \$8,276 | \$10,659 | \$4,354,453 | | | |
| | | (\$303) | \$0 | \$0 | | | | | |

* See detail for specific fund type and name.

CERTIFICATION OF LEVIES AND REVENUES
As of January 1, 1997

Logan County

| District Number and Name | ASSESSED VALUATION | GENERAL FUND | | BOND REDEMPTION | | OVERRIDES | | ADA-ASBESTOS/SPECIAL* | | TOTAL REVENUE | |
|---|-----------------------|------------------------------|-------------|---------------------------------|-----------|------------------------|----------|-----------------------|---------|------------------|-------------|
| | | TEMPORARY TAX CREDIT LEVY | REVENUE | CONTRACTUAL OBLIGATION* LEVY | REVENUE | TRANSPORTATION LEVY | REVENUE | ABATEMENT LEVY | REVENUE | | |
| SCHOOL DISTRICTS | | | | | | | | | | | |
| 1828 #1 Valley RE 1 | \$92,390,670 | 38.855 | \$3,589,839 | 6.750 | \$623,637 | 0.000 | \$0 | 0.000 | \$0 | 45.631 | \$4,215,879 |
| 1850 Frenchman RE 3 | \$7,460,480 | 0.000 | \$0 | 0.000 | \$0 | 0.000 | \$0 | .026 | \$2,402 | 40.015 | \$298,531 |
| 1861 (1) (2) Merino (Buffalo) RE 4 J | \$6,929,440 | 37.511 | \$279,850 | 0.000 | \$0 | 2.496 | \$18,621 | 0.000 | \$0 | 48.080 | \$333,167 |
| 1870 Peetz (Plateau) RE 5 | \$10,416,790 | 0.000 | \$0 | 0.000 | \$0 | 0.000 | \$0 | 0.008 | \$60 | 38.034 | \$396,192 |
| 2632 (3) (4) (5) Haxton RE 2 J | \$1,956,460 | 40.080 | \$277,732 | 8.000 | \$55,436 | 0.000 | \$0 | 0.000 | \$0 | 47.692 | \$93,307 |
| 3147 (6) Prairie RE 11 | \$12,410 | 0.000 | \$0 | 0.000 | \$0 | 0.000 | \$0 | 0.005 | \$10 | 32.553 | \$404 |
| TOTAL | \$119,166,250 | XXX | \$4,585,630 | XXX | \$693,955 | XXX | \$55,111 | XXX | \$0 | XXX | \$5,337,481 |

#1 See Footnote No. 1
(1) 1862 - Morgan (2) 1863 - Washington (4) 2633 - Sedgwick (6) 3161 - Weld
(3) 2631 - Phillips (5) 2634 - Yuna

| LOCAL GOVERNMENT COUNTY PURPOSES | ASSESSED VALUATION | GENERAL OPERATING | | BOND REDEMPTION | | CAPITAL/SPECIAL* | | TOTAL REVENUE | |
|-------------------------------------|-----------------------|------------------------------|-------------|---------------------------------|---------|-------------------|---------|------------------|-------------|
| | | TEMPORARY TAX CREDIT LEVY | REVENUE | CONTRACTUAL OBLIGATION* LEVY | REVENUE | ABATEMENT LEVY | REVENUE | | |
| General | \$119,166,250 | 18.646 | \$2,221,974 | 0.000 | \$0 | 0.000 | \$0 | 18.458 | \$2,199,571 |
| Road And Bridge | \$119,166,250 | (.211) | (\$25,144) | 0.000 | \$0 | .023 | \$2,741 | 3.686 | \$439,247 |
| Public Welfare | \$119,166,250 | 3.686 | \$439,247 | 0.000 | \$0 | 0.000 | \$0 | 2.880 | \$343,199 |
| Capital Expenditures | \$119,166,250 | 0.000 | \$0 | 0.000 | \$0 | 0.000 | \$0 | 1.567 | \$186,734 |

| | | | | | | | |
|----------------------|----------------------|---------------|--------------------|--------------|------------|---------------|--------------------|
| Solid Waste Disposal | \$119,166,250 | 2.471 | \$294,460 | 0.000 | \$0 | 2.471 | \$294,460 |
| | | 0.000 | \$0 | 0.000 | \$0 | | |
| Tv Translator | \$119,166,250 | .618 | \$73,645 | 0.000 | \$0 | .618 | \$73,645 |
| | | 0.000 | \$0 | 0.000 | \$0 | | |
| TOTAL #2 | \$119,166,250 | 29.868 | \$3,559,258 | 0.000 | \$0 | 29.868 | \$3,556,854 |
| | | (.211) | (\$25,144) | 0.000 | \$0 | | \$2,741 |

#2 See Footnote No. 2

CITIES AND TOWNS

| | | | | | | | |
|--------------|---------------------|------------|------------------|------------|------------|------------|------------------|
| Crook | \$287,170 | 31.105 | \$8,932 | 0.000 | \$0 | 27.768 | \$7,974 |
| | | (3.337) | (\$958) | 0.000 | \$0 | | |
| Fleming | \$765,820 | 29.285 | \$22,427 | 0.000 | \$0 | 29.285 | \$22,427 |
| | | 0.000 | \$0 | 0.000 | \$0 | | |
| Lliff | \$339,330 | 11.137 | \$3,779 | 0.000 | \$0 | 10.669 | \$3,627 |
| | | (.557) | (\$189) | .109 | \$37 | | |
| Merino | \$766,310 | 19.897 | \$15,247 | 0.000 | \$0 | 19.897 | \$15,247 |
| | | 0.000 | \$0 | 0.000 | \$0 | | |
| Peetz | \$450,840 | 36.899 | \$16,636 | 0.000 | \$0 | 36.466 | \$16,440 |
| | | (.433) | (\$195) | 0.000 | \$0 | | |
| Sterling #3 | \$47,083,160 | 14.855 | \$699,420 | 0.000 | \$0 | 14.863 | \$699,797 |
| | | 0.000 | \$0 | .008 | \$377 | | |
| TOTAL | \$49,692,630 | XXX | \$766,442 | XXX | \$0 | XXX | \$765,513 |
| | | XXX | (\$1,343) | XXX | \$0 | | \$414 |

#3 See Footnote No. 3

JUNIOR COLLEGES

| | | | | | | | |
|--------------------------------|----------------------|------------|--------------------|------------|------------|------------|--------------------|
| Aims Community College | \$12,410 | 6.299 | \$78 | 0.000 | \$0 | 6.249 | \$78 |
| | | (.077) | (\$1) | .027 | \$0 | | |
| Northeastern Junior College #4 | \$119,166,250 | 20.311 | \$2,420,386 | 0.000 | \$0 | 20.311 | \$2,420,386 |
| | | 0.000 | \$0 | 0.000 | \$0 | | |
| TOTAL | \$119,178,660 | XXX | \$2,420,464 | XXX | \$0 | XXX | \$2,420,463 |
| | | XXX | (\$1) | XXX | \$0 | | \$0 |

#4 See Footnote No. 4

CERTIFICATION OF LEVIES AND REVENUES
As of January 1, 1997

Logan County

| LOCAL IMPROVEMENT AND SERVICE DISTRICTS | ASSESSED VALUATION | GENERAL OPERATING | | BOND REDEMPTION | | CAPITAL/SPECIAL | | TOTAL |
|---|----------------------|---------------------------|------------------|------------------------|-----------------|-----------------|-------------|------------------|
| | | TEMPORARY TAX CREDIT LEVY | REVENUE | CONTRACTUAL OBLIGATION | REVENUE | ABATEMENT | REVENUE | |
| FIRE DISTRICTS | | | LEVY | REVENUE | DATE | TERM | LEVY | REVENUE |
| Crook Fire Prot [1] | \$10,469,610 | 3.003 | \$31,440 | 0.000 | \$0 | | 0.000 | \$0 |
| | | (.404) | (\$4,230) | 0.000 | \$0 | | 0.000 | \$0 |
| Fleming Fire Prot | \$5,557,340 | 5.996 | \$33,322 | 0.000 | \$0 | | 0.000 | \$0 |
| | | 0.000 | \$0 | 0.000 | \$0 | | 0.000 | \$0 |
| Haxtun Fire Prot | \$2,869,240 | 1.404 | \$4,028 | 0.000 | \$0 | | 0.000 | \$0 |
| | | 0.000 | \$0 | 0.000 | \$0 | | 0.000 | \$0 |
| Peetz Fire Prot | \$9,359,570 | 2.453 | \$22,910 | 0.000 | \$0 | | 0.000 | \$0 |
| | | (.061) | (\$570) | 0.000 | \$0 | | 0.000 | \$0 |
| Sterling Rural Fire Prot | \$35,316,800 | 2.600 | \$91,824 | 0.000 | \$0 | | 0.000 | \$0 |
| | | 0.000 | \$0 | 0.000 | \$0 | | 0.000 | \$0 |
| TOTAL | \$63,552,560 | .XXX | \$183,524 | .XXX | \$0 | | .XXX | \$0 |
| | | .XXX | (\$4,799) | .XXX | \$0 | | .XXX | \$178,725 |
| WATER CONSERVANCY DISTRICTS | | | | | | | | |
| Lower South Platte Water | \$83,866,020 | .500 | \$41,933 | 0.000 | \$0 | | 0.000 | \$0 |
| Cons #5 | | 0.000 | \$0 | 0.000 | \$0 | | 0.000 | \$0 |
| Northern Colorado Water | \$83,768,670 | 0.000 | \$0 | 0.000 | \$0 | | 0.000 | \$0 |
| Conservancy #6 [2] | | 0.000 | \$0 | 1.000 | \$83,769 1939 | | 0.000 | \$0 |
| TOTAL | \$167,634,690 | .XXX | \$41,933 | .XXX | \$0 | | .XXX | \$125,702 |
| | | .XXX | \$0 | .XXX | \$83,769 | | .XXX | \$0 |
| OTHER DISTRICTS | | | | | | | | |
| Frenchman Groundwater | \$8,267,140 | .153 | \$1,265 | 0.000 | \$0 | | 0.000 | \$0 |
| Mgmt | | 0.000 | \$0 | 0.000 | \$0 | | 0.000 | \$0 |

| | | | | | | | | | |
|--|---------------|--------|-----------|-------|----------|-------|-----|-------|-----------|
| Highland Park Sanitation | \$1,138,770 | 0.000 | \$0 | 0.000 | \$0 | 0.000 | \$0 | 0.000 | \$0 |
| Logan County Pest Control | \$50,282,450 | 0.000 | \$0 | 0.000 | \$0 | 0.000 | \$0 | 0.000 | \$0 |
| | | 1.160 | \$58,328 | 0.000 | \$0 | 0.000 | \$0 | 1.130 | \$56,819 |
| | | (.030) | (\$1,508) | 0.000 | \$0 | 0.000 | \$0 | | |
| TOTAL | \$59,688,360 | XXX | \$59,593 | XXX | \$0 | XXX | \$0 | XXX | \$58,084 |
| | | XXX | (\$1,508) | XXX | \$0 | XXX | \$0 | | |
| TOTAL LOCAL IMPROVEMENT AND SERVICE DISTRICTS | \$290,875,610 | XXX | \$285,050 | XXX | \$0 | XXX | \$0 | XXX | \$362,510 |
| | | XXX | (\$1,508) | XXX | \$83,769 | XXX | \$0 | | |

#5 See Footnote No. 5

#6 See Footnote No. 6

(1) Elect 11/95 \$10,000/3 yr redo fire t

(2) Contractual Obligation w/Fed. Govt.

CERTIFICATION OF LEVIES AND REVENUES
As of January 1, 1997

Logan County

SUMMARY OF LEVIES AND REVENUES

| TYPE OF LEVY | ASSESSED VALUATION | GENERAL OPERATING TEMP TAX CREDIT REVENUE | BOND REDEMPTION CONTRACTUAL OBLIGATION REVENUE | OVERRIDES TRANSPORTATION REVENUE | OTHER* REVENUE | TOTAL REVENUES |
|---|--------------------|---|--|----------------------------------|----------------|----------------|
| SCHOOLS | | | | | | |
| Districts | \$119,166,250 | \$4,585,630 | \$693,955 | \$55,111 | \$2,784 | \$5,337,481 |
| | | \$0 | \$0 | \$0 | \$0 | |
| Junior Colleges | \$119,178,660 | \$2,420,464 | \$0 | //////// | \$0 | \$2,420,463 |
| | | (\$1) | \$0 | //////// | | |
| Sub-Total Schools | XXX | \$7,006,094 | \$693,955 | \$55,111 | \$2,784 | \$7,757,944 |
| | | (\$1) | \$0 | \$0 | | |
| LOCAL GOVERNMENT | | | | | | |
| Counties | \$119,166,250 | \$3,559,258 | \$0 | //////// | \$2,741 | \$3,536,854 |
| | | (\$25,144) | \$0 | //////// | | |
| Cities and Towns | \$49,692,630 | \$766,442 | \$0 | //////// | \$414 | \$765,513 |
| | | (\$1,343) | \$0 | //////// | | |
| Local Improv. & Service | \$290,875,610 | \$285,050 | \$0 | //////// | \$0 | \$382,510 |
| | | (\$6,308) | \$83,769 | //////// | | |
| Sub-Total Local Govt | XXX | \$4,610,749 | \$0 | //////// | \$3,154 | \$4,664,878 |
| | | (\$32,794) | \$83,769 | //////// | | |
| TOTAL VALUATION & REVENUE #7 | \$119,166,250 | \$11,616,843 | \$693,955 | \$55,111 | \$5,939 | \$12,422,822 |
| | | (\$32,795) | \$83,769 | \$0 | | |

#7 See Footnote No. 7 * See detail for specific fund type and name.

TAX INCREMENT FINANCE FOOTNOTES:

- 1 Valley School District RE-1 Includes \$886,650 Assessed Valuation and \$40,459 Revenue attributable to Sterling Urban Renewal Authority.
- 2 County Purposes Includes \$886,650 Assessed Valuation and \$26,316 Revenue attributable to Sterling Urban Renewal Authority.
- 3 City of Sterling Includes \$886,650 Assessed Valuation and \$13,178 Revenue attributable to Sterling Urban Renewal Authority.
- 4 Northwestern Junior College Includes \$886,650 Assessed Valuation and \$18,009 Revenue attributable to Sterling Urban Renewal Authority.
- 5 Lower South Platte Water Conservancy District Includes \$886,650 Assessed Valuation and \$443 Revenue attributable to Sterling Urban Renewal Authority.
- 6 Northern Colorado Water Conservancy District Includes \$886,650 Assessed Valuation and \$887 Revenue attributable to Sterling Urban Renewal Authority.
- 7 Total Valuation and Revenue Includes \$886,650 Assessed Valuation and \$99,292 Revenue attributable to Sterling Urban Renewal Authority.

CERTIFICATION OF LEVIES AND REVENUES
As of January 1, 1997

Mesa County

| District Number and Name | ASSESSED VALUATION | GENERAL FUND | | BOND REDEMPTION | | CONTRACTUAL OBLIGATION | | OVERRIDES | | ADA-ASBESTOS/SPECIAL* | | TOTAL |
|-----------------------------|-----------------------|------------------------------|--------------|--------------------------------|-------------|------------------------|---------|-------------------|---------|-----------------------|-----------|--------|
| | | TEMPORARY TAX CREDIT LEVY | REVENUE | CONTRACTUAL OBLIGATION LEVY | REVENUE | TRANSPORTATION LEVY | REVENUE | ABATEMENT LEVY | REVENUE | LEVY | REVENUE | |
| SCHOOL DISTRICTS | | | | | | | | | | | | |
| 873 (1) (2) (3) | \$58,450 | 35.546 | \$2,078 | 8.125 | \$475 | 0.000 | \$0 | 0.000 | \$0 | 0.000 | \$0 | 43.730 |
| Delta County/Maher 50 J | | 0.000 | \$0 | 0.000 | \$0 | 0.000 | \$0 | 0.000 | \$0 | 0.059 | \$3 | |
| 1981 (4) | \$5,311,550 | 39.359 | \$209,057 | 0.000 | \$0 | 0.270 | \$1,434 | 0.000 | \$0 | 0.000 | \$0 | 39.643 |
| Debeque 49JT | | 0.000 | \$0 | 0.000 | \$0 | 0.000 | \$0 | 0.014 | \$0 | 0.000 | \$74 | |
| 1990 | \$21,768,000 | 35.407 | \$770,740 | 0.000 | \$0 | 0.000 | \$0 | 0.000 | \$0 | 0.000 | \$0 | 37.047 |
| Platte Valley 50 | | 0.000 | \$0 | 0.000 | \$0 | 0.000 | \$0 | 0.000 | \$0 | 1.640 | \$35,700 | |
| 2000 #1 | \$555,795,230 | 38.700 | \$21,509,275 | 6.620 | \$3,679,364 | 0.000 | \$0 | 0.000 | \$0 | 0.000 | \$0 | 46.114 |
| Mesa County 51 | | 0.000 | \$0 | 0.000 | \$0 | 0.000 | \$0 | 0.000 | \$0 | 0.794 | \$441,301 | |
| TOTAL | \$582,933,230 | XXX | \$22,491,150 | XXX | \$3,679,839 | XXX | \$1,434 | XXX | XXX | XXX | \$0 | XXX |
| | | XXX | \$0 | XXX | \$0 | XXX | \$0 | XXX | XXX | XXX | \$477,079 | XXX |

#1 See Footnote No. 1 (2) 0872 - Gunnison (3) 0874 - Montrose (4) 1982 - Garfield

(1) 0871 - Delta

| LOCAL GOVERNMENT COUNTY PURPOSES | ASSESSED VALUATION | GENERAL OPERATING | | BOND REDEMPTION | | CONTRACTUAL OBLIGATION | | CAPITAL/SPECIAL* | | TOTAL | |
|-------------------------------------|-----------------------|------------------------------|-------------|--------------------------------|-------------|------------------------|---------|------------------|-----------|--------|-------------|
| | | TEMPORARY TAX CREDIT LEVY | REVENUE | CONTRACTUAL OBLIGATION LEVY | REVENUE | ABATEMENT LEVY | REVENUE | LEVY | REVENUE | | |
| General | \$582,933,230 | 15.969 | \$9,308,861 | 0.000 | \$0 | 0.000 | \$0 | 0.000 | \$0 | 16.460 | \$9,595,081 |
| Road And Bridge | \$582,933,230 | 0.000 | \$0 | 0.000 | \$0 | 0.000 | \$0 | .491 | \$286,220 | .443 | \$258,239 |
| Public Welfare | \$582,933,230 | .443 | \$258,239 | 0.000 | \$0 | 0.000 | \$0 | 0.000 | \$0 | 0.000 | \$0 |
| Bond Redemption & Interest | \$582,933,230 | 3.985 | \$2,322,989 | 0.000 | \$0 | 0.000 | \$0 | 0.000 | \$0 | 0.000 | \$0 |
| Capital Expenditures | \$582,933,230 | 0.000 | \$0 | 0.000 | \$0 | 0.000 | \$0 | 0.000 | \$0 | 0.000 | \$0 |
| | | 0.000 | \$0 | 2.750 | \$1,603,066 | 0.000 | \$0 | 0.000 | \$0 | 2.750 | \$1,603,066 |
| | | 0.000 | \$0 | 0.000 | \$0 | 0.000 | \$0 | 0.000 | \$0 | 0.000 | \$0 |
| | | 1.600 | \$932,693 | 0.000 | \$0 | 0.000 | \$0 | 0.000 | \$0 | 0.000 | \$0 |
| | | 0.000 | \$0 | 0.000 | \$0 | 0.000 | \$0 | 0.000 | \$0 | 0.000 | \$0 |

| | ASSESSED VALUATION | TEMPERARY LEVY | REVENUE | GENERAL OPERATING TAX CREDIT | REVENUE | LEVY | CONTRACTUAL OBLIGATION | REVENUE | DATE | TERM | LEVY | REVENUE | LEVY | CAPITAL/SPECIAL ABATEMENT | REVENUE | TOTAL |
|-------------------------|----------------------|----------------|---------------------|------------------------------|--------------------|--------------|------------------------|---------|------|------|--------------|------------------|---------------|---------------------------|---------------------|-------|
| Developmental Disabled | \$582,933,230 | .286 | \$166,719 | 0.000 | \$0 | 0.000 | \$0 | | | | 0.000 | \$0 | .286 | \$0 | \$166,719 | |
| | | 0.000 | \$0 | 0.000 | \$0 | 0.000 | \$0 | | | | 0.000 | \$0 | | \$0 | | |
| Tv Translator | \$582,933,230 | .215 | \$125,331 | 0.000 | \$0 | 0.000 | \$0 | | | | 0.000 | \$0 | .215 | \$0 | \$125,331 | |
| | | 0.000 | \$0 | 0.000 | \$0 | 0.000 | \$0 | | | | 0.000 | \$0 | | \$0 | | |
| TOTAL #2 | \$582,933,230 | 22.498 | \$13,114,832 | 2.750 | \$1,603,066 | 0.000 | \$0 | | | | 0.000 | \$286,220 | 25.739 | \$0 | \$15,004,118 | |
| | | 0.000 | \$0 | 0.000 | \$0 | 0.000 | \$0 | | | | .491 | \$0 | | \$0 | | |
| #2 See Footnote No. 2 | | | | | | | | | | | | | | | | |
| CITIES AND TOWNS | | | | | | | | | | | | | | | | |
| Collbran | \$1,025,270 | 13.411 | \$13,750 | 0.000 | \$0 | 0.000 | \$0 | | | | 0.000 | \$0 | 13.411 | \$0 | \$13,750 | |
| | | 0.000 | \$0 | 0.000 | \$0 | 0.000 | \$0 | | | | 0.000 | \$0 | | \$0 | | |
| De Beque | \$897,150 | 19.270 | \$17,288 | 0.000 | \$0 | 0.000 | \$0 | | | | 0.000 | \$0 | 19.270 | \$0 | \$17,288 | |
| | | 0.000 | \$0 | 0.000 | \$0 | 0.000 | \$0 | | | | 0.000 | \$0 | | \$0 | | |
| Fruita | \$16,467,490 | 13.996 | \$230,479 | 1.700 | \$27,995 | 0.000 | \$0 | | | | 0.000 | \$0 | 15.696 | \$0 | \$258,474 | |
| | | 0.000 | \$0 | 0.000 | \$0 | 0.000 | \$0 | | | | 0.000 | \$0 | | \$0 | | |
| Grand Junction #3 | \$278,665,030 | 8.000 | \$2,229,320 | 0.000 | \$0 | 0.000 | \$0 | | | | 0.000 | \$0 | 8.000 | \$0 | \$2,229,320 | |
| | | 0.000 | \$0 | 0.000 | \$0 | 0.000 | \$0 | | | | 0.000 | \$0 | | \$0 | | |
| Palisade | \$7,774,230 | 19.550 | \$151,986 | 0.000 | \$0 | 0.000 | \$0 | | | | 0.000 | \$0 | 19.550 | \$0 | \$151,986 | |
| | | 0.000 | \$0 | 0.000 | \$0 | 0.000 | \$0 | | | | 0.000 | \$0 | | \$0 | | |
| TOTAL | \$304,829,170 | XXX | \$2,642,823 | XXX | \$27,995 | XXX | \$0 | | | | XXX | \$0 | XXX | \$0 | \$2,670,818 | |
| | | XXX | \$0 | XXX | \$0 | XXX | \$0 | | | | XXX | \$0 | XXX | \$0 | | |

#3 See Footnote No. 3

| | ASSESSED VALUATION | TEMPERARY LEVY | REVENUE | GENERAL OPERATING TAX CREDIT | REVENUE | LEVY | CONTRACTUAL OBLIGATION | REVENUE | DATE | TERM | LEVY | REVENUE | LEVY | CAPITAL/SPECIAL ABATEMENT | REVENUE | TOTAL |
|--|--------------------|----------------|-----------|------------------------------|----------|-------|------------------------|---------|------|------|-------|---------|--------|---------------------------|-----------|-------|
| LOCAL IMPROVEMENT AND SERVICE DISTRICTS | | | | | | | | | | | | | | | | |
| METROPOLITAN DISTRICTS | | | | | | | | | | | | | | | | |
| Panorama Improvement District A | \$4,793,000 | 22.057 | \$105,719 | 0.000 | \$0 | 0.000 | \$0 | | | | 0.000 | \$0 | 22.057 | \$0 | \$105,719 | |
| | | 0.000 | \$0 | 0.000 | \$0 | 0.000 | \$0 | | | | 0.000 | \$0 | | \$0 | | |
| Panorama Improvement District B | \$931,210 | 8.970 | \$8,353 | 0.000 | \$0 | 0.000 | \$0 | | | | 0.000 | \$0 | 8.970 | \$0 | \$8,353 | |
| | | 0.000 | \$0 | 0.000 | \$0 | 0.000 | \$0 | | | | 0.000 | \$0 | | \$0 | | |
| Powderhorn Dist 1 | \$12,630 | 0.000 | \$0 | 0.000 | \$0 | 0.000 | \$0 | | | | 0.000 | \$0 | 0.000 | \$0 | \$0 | |
| | | 0.000 | \$0 | 0.000 | \$0 | 0.000 | \$0 | | | | 0.000 | \$0 | | \$0 | | |
| Powderhorn Dist 2 [1] | \$351,830 | 0.000 | \$0 | 80.000 | \$28,146 | 0.000 | \$0 | 1995 | | | 0.000 | \$0 | 80.000 | \$0 | \$28,146 | |
| | | 0.000 | \$0 | 0.000 | \$0 | 0.000 | \$0 | | | | 0.000 | \$0 | | \$0 | | |
| Redlands Mosquito Control | \$29,579,460 | 2.290 | \$67,737 | 0.000 | \$0 | 0.000 | \$0 | | | | 0.000 | \$0 | 2.290 | \$0 | \$67,737 | |
| | | 0.000 | \$0 | 0.000 | \$0 | 0.000 | \$0 | | | | 0.000 | \$0 | | \$0 | | |

CERTIFICATION OF LEVIES AND REVENUES
As of January 1, 1997

Mesa County

| | ASSESSED VALUATION | GENERAL OPERATING | | BOND REDEMPTION | | CAPITAL/SPECIAL | | TOTAL | | |
|-------------------------------------|----------------------|---------------------------|--------------------|-------------------------------------|------------------|------------------------|------------|-----------------|------------|--------------------|
| | | TEMPORARY TAX CREDIT LEVY | REVENUE LEVY | CONTRACTUAL OBLIGATION REVENUE DATE | TERM LEVY | ABATEMENT REVENUE LEVY | REVENUE | | | |
| METROPOLITAN DISTRICTS contd | | | | | | | | | | |
| Ridges Metro [2] | \$7,237,600 | 0.000 | \$0 | 15.840 | \$114,644 | 1992 | 0.000 | \$0 | 15.840 | \$114,644 |
| | | 0.000 | \$0 | 0.000 | \$0 | | 0.000 | \$0 | | |
| Ridges Metro II [3] [4] | \$111,080 | 0.000 | \$0 | 268.622 | \$29,839 | 1992 | 0.000 | \$0 | 268.622 | \$29,839 |
| | | 0.000 | \$0 | 0.000 | \$0 | | 0.000 | \$0 | | |
| TOTAL | \$43,016,810 | XXX | \$181,809 | XXX | \$172,629 | | XXX | \$0 | XXX | \$354,438 |
| | | XXX | \$0 | XXX | \$0 | | XXX | \$0 | | |
| FIRE DISTRICTS | | | | | | | | | | |
| Central Orchard Mesa Fire Prot | \$5,280,920 | 4.331 | \$22,872 | 0.000 | \$0 | | 0.000 | \$0 | 4.331 | \$22,872 |
| | | 0.000 | \$0 | 0.000 | \$0 | | 0.000 | \$0 | | |
| Clifton Fire Prot | \$65,050,230 | 5.213 (1) | \$339,107 | 0.000 | \$0 | | 0.000 | \$0 | 5.213 | \$339,107 |
| | | 0.000 | \$0 | 0.000 | \$0 | | 0.000 | \$0 | | |
| East Orchard Mesa Fire Prot | \$3,233,630 | 2.987 | \$9,659 | 0.000 | \$0 | | 0.000 | \$0 | 2.987 | \$9,659 |
| | | 0.000 | \$0 | 0.000 | \$0 | | 0.000 | \$0 | | |
| Grand Junction Rural Fire Prot | \$115,372,370 | 7.596 | \$876,369 | 0.000 | \$0 | | 0.000 | \$0 | 7.596 | \$876,369 |
| | | 0.000 | \$0 | 0.000 | \$0 | | 0.000 | \$0 | | |
| Lower Valley Fire Prot | \$40,578,320 | 6.389 | \$259,255 | 0.000 | \$0 | | 0.000 | \$0 | 6.389 | \$259,255 |
| | | 0.000 | \$0 | 0.000 | \$0 | | 0.000 | \$0 | | |
| Palisade Fire Prot | \$23,210,170 | .609 | \$14,135 | 0.000 | \$0 | | 0.000 | \$0 | .609 | \$14,135 |
| | | 0.000 | \$0 | 0.000 | \$0 | | 0.000 | \$0 | | |
| Plateau Valley Fire Prot | \$20,390,350 | 4.669 | \$95,203 | 0.000 | \$0 | | 0.000 | \$0 | 4.669 | \$95,203 |
| | | 0.000 | \$0 | 0.000 | \$0 | | 0.000 | \$0 | | |
| TOTAL | \$273,115,990 | XXX | \$1,616,598 | XXX | \$0 | | XXX | \$0 | XXX | \$1,638,876 |
| | | XXX | \$0 | XXX | \$0 | | XXX | \$22,277 | | |

| | | | | | | | | | |
|---|----------------------|------------|------------------|------------|------------|-----------------|------------|------------|------------------|
| HOSPITAL DISTRICTS | | | | | | | | | |
| Grand River Hospital | \$1,076,580 | 5,597 | \$6,026 | 0.000 | 0.000 | \$0 | 5,597 | \$0 | \$6,026 |
| | | 0.000 | \$0 | 0.000 | 0.000 | \$0 | | \$0 | \$0 |
| Plateau Valley Hospital | \$19,828,120 | 6,052 | \$120,000 | 0.000 | 0.000 | \$0 | 6,052 | \$0 | \$120,000 |
| | | 0.000 | \$0 | 0.000 | 0.000 | \$0 | | \$0 | \$0 |
| TOTAL | \$20,904,700 | XXX | \$126,025 | XXX | XXX | \$0 | XXX | \$0 | \$126,025 |
| | | XXX | \$0 | XXX | XXX | \$0 | | \$0 | |
| SANITATION DISTRICTS | | | | | | | | | |
| Central Grand Valley | \$48,386,300 | 0.000 | \$0 | 0.000 | 0.000 | \$0 | 0.000 | \$0 | \$0 |
| Sanitation | | 0.000 | \$0 | 0.000 | 0.000 | \$0 | | \$0 | \$0 |
| Clifton Sanitation No. 1 | \$3,170,680 | 0.000 | \$0 | 4,951 | 0.000 | \$15,698 | 4,951 | \$0 | \$15,698 |
| | | 0.000 | \$0 | 0.000 | 0.000 | \$0 | | \$0 | \$0 |
| Clifton Sanitation No. 2 | \$29,596,590 | 0.000 | \$0 | 0.000 | 0.000 | \$0 | 0.000 | \$0 | \$0 |
| | | 0.000 | \$0 | 0.000 | 0.000 | \$0 | | \$0 | \$0 |
| Mack Sanitation | \$525,050 | 0.000 | \$0 | 0.000 | 0.000 | \$0 | 0.000 | \$0 | \$0 |
| | | 0.000 | \$0 | 0.000 | 0.000 | \$0 | | \$0 | \$0 |
| Orchard Mesa Sanitation | \$19,762,710 | 3,628 | \$71,699 | 0.000 | 0.000 | \$0 | 3,628 | \$0 | \$68,498 |
| | | (.162) | (\$3,202) | 0.000 | 0.000 | \$0 | | \$0 | \$0 |
| TOTAL | \$101,441,330 | XXX | \$71,699 | XXX | XXX | \$15,698 | XXX | \$0 | \$84,196 |
| | | XXX | (\$3,202) | XXX | XXX | \$0 | | \$0 | |
| WATER & SANITATION DISTRICTS | | | | | | | | | |
| Fruitvale Water & San | \$26,073,160 | 0.000 | \$0 | 0.000 | 0.000 | \$0 | 0.000 | \$0 | \$0 |
| | | 0.000 | \$0 | 0.000 | 0.000 | \$0 | | \$0 | \$0 |
| Grand Junction West Water & San | \$3,060,650 | 0.000 | \$0 | 19,601 | 0.000 | \$59,992 | 19,601 | \$0 | \$59,992 |
| | | 0.000 | \$0 | 0.000 | 0.000 | \$0 | | \$0 | \$0 |
| Mesa Water & San | \$884,190 | .540 | \$477 | 0.000 | 0.000 | \$0 | 3,710 | \$0 | \$3,280 |
| | | 0.000 | \$0 | 3,170 | 0.000 | \$2,803 | | \$0 | \$0 |
| Railhead Water & San | \$501,240 | 0.000 | \$0 | 0.000 | 0.000 | \$0 | 0.000 | \$0 | \$0 |
| | | 0.000 | \$0 | 0.000 | 0.000 | \$0 | | \$0 | \$0 |
| TOTAL | \$30,519,240 | XXX | \$477 | XXX | XXX | \$59,992 | XXX | \$0 | \$63,272 |
| | | XXX | \$0 | XXX | XXX | \$2,803 | | \$0 | |
| CEMETERY DISTRICTS | | | | | | | | | |
| Collbran Cemetery | \$8,183,280 | 1,132 | \$9,263 | 0.000 | 0.000 | \$0 | 1,132 | \$0 | \$9,263 |
| | | 0.000 | \$0 | 0.000 | 0.000 | \$0 | | \$0 | \$0 |

CERTIFICATION OF LEVIES AND REVENUES
As of January 1, 1997

Mesa County

| | ASSESSED VALUATION | GENERAL OPERATING | | BOND REDEMPTION | | CAPITAL/SPECIAL | | TOTAL REVENUE |
|--------------------------------------|----------------------|---------------------------|-----------------|------------------------|------------------|-----------------|----------------|------------------|
| | | TEMPORARY TAX CREDIT LEVY | REVENUE | CONTRACTUAL OBLIGATION | REVENUE DATE | ABATEMENT | REVENUE LEVY | |
| CEMETERY DISTRICTS contd | | | | | | | | |
| Mesa-Molina Cemetery | \$11,849,760 | .535 | \$6,340 | 0.000 | \$0 | 0.000 | \$0 | \$6,825 |
| | | 0.000 | \$0 | 0.000 | \$0 | .041 | \$486 | |
| New Elmwood Cemetery | \$28,793,360 | 1.366 | \$39,332 | 0.000 | \$0 | 0.000 | \$0 | \$44,313 |
| | | 0.000 | \$0 | 0.000 | \$0 | .173 | \$4,981 | |
| TOTAL | \$48,826,400 | XXX | \$54,935 | XXX | \$0 | XXX | \$0 | \$60,402 |
| | | XXX | \$0 | XXX | \$0 | XXX | \$5,467 | |
| WATER CONSERVANCY DISTRICTS | | | | | | | | |
| Battlement Mesa Water Conservancy | \$1,760,490 | 1.329 | \$2,340 | 0.000 | \$0 | 0.000 | \$0 | \$2,340 |
| Bluestone Water Conservancy | \$6,634,760 | .197 | \$1,307 | 0.000 | \$0 | 0.000 | \$0 | \$1,115 |
| | | (.029) | (\$192) | 0.000 | \$0 | 0.000 | \$0 | |
| Collbran Water Conservancy | \$10,487,480 | 1.029 | \$10,792 | 0.000 | \$0 | 0.000 | \$0 | \$10,792 |
| Ute Water Conservancy | \$408,096,430 | 0.000 | \$0 | 0.000 | \$0 | 0.000 | \$0 | \$816,193 |
| | | 0.000 | \$0 | 2.000 | \$816,193 | 0.000 | \$0 | \$816,193 |
| West Divide Water Conservancy | \$1,310,950 | .327 | \$429 | 0.000 | \$0 | 0.000 | \$0 | \$429 |
| | | 0.000 | \$0 | 0.000 | \$0 | 0.000 | \$0 | |
| TOTAL | \$428,290,110 | XXX | \$14,867 | XXX | \$816,193 | XXX | \$0 | \$830,867 |
| | | XXX | (\$192) | XXX | \$0 | XXX | \$0 | |
| COUNTY PEST CONTROL DISTRICTS | | | | | | | | |
| Central Grand Valley Pest Control | \$84,257,680 | 0.000 | \$0 | 0.000 | \$0 | 0.000 | \$0 | \$0 |
| Upper Grand Valley Pest Control | \$33,607,230 | .212 | \$11,365 | 0.000 | \$0 | 0.000 | \$0 | \$11,365 |
| | | 0.000 | \$0 | 0.000 | \$0 | 0.000 | \$0 | |
| TOTAL | \$137,864,910 | XXX | \$11,365 | XXX | \$0 | XXX | \$0 | \$11,365 |
| | | XXX | \$0 | XXX | \$0 | XXX | \$0 | |

CERTIFICATION OF LEVIES AND REVENUES
As of January 1, 1997

Mesa County

SUMMARY OF LEVIES AND REVENUES

| TYPE OF LEVY | ASSESSED VALUATION | GENERAL OPERATING | | | BOND REDEMPTION CONTRACTUAL OBLIGATION REVENUE | OVERRIDES TRANSPORTATION REVENUE | OTHER* REVENUE | TOTAL REVENUES |
|---|----------------------|-------------------------|--------------------|----------------|--|----------------------------------|---------------------|----------------|
| | | TEMP TAX CREDIT REVENUE | REVENUE | REVENUE | | | | |
| SCHOOLS | | | | | | | | |
| Districts | \$582,933,230 | \$22,491,150 | \$3,679,839 | \$0 | \$1,434 | \$477,079 | \$26,649,502 | |
| LOCAL GOVERNMENT | | | | | | | | |
| Counties | \$582,933,230 | \$13,114,832 | \$1,603,066 | \$0 | //////// | \$286,220 | \$15,004,118 | |
| Cities and Towns | \$304,829,170 | \$2,642,823 | \$27,995 | \$0 | //////// | \$0 | \$2,670,818 | |
| Local Improv. & Service | \$2,672,063,270 | \$5,522,233 | \$1,117,060 | \$2,803 | //////// | \$27,745 | \$6,666,447 | |
| | | (\$3,394) | | | //////// | | | |
| Sub-Total Local Gov't | XXX | \$21,279,889 | \$2,748,121 | \$2,803 | //////// | \$313,965 | \$24,341,384 | |
| | | (\$3,394) | | | //////// | | | |
| TOTAL VALUATION & REVENUE #8 | \$582,933,230 | \$43,771,039 | \$6,427,961 | \$2,803 | \$1,434 | \$791,044 | \$50,990,886 | |
| | | (\$3,394) | | | \$0 | | | |

#8 See Footnote No. 8 * See detail for specific fund type and name.

TAX INCREMENT FINANCE FOOTNOTES:

- 1 Mesa County School District #51 includes \$2,999,090 Assessed Valuation and \$138,300 Revenue attributable To Grand Junction Downtown Development Authority.
- 2 County Purposes includes \$2,999,090 Assessed Valuation and \$77,194 Revenue attributable to Grand Junction Downtown Development Authority.
- 3 City of Grand Junction includes \$2,999,090 Assessed Valuation and \$23,993 Revenue attributable to Grand Junction Downtown Development Authority.
- 4 Colorado River Water Conservancy District includes \$2,999,090 Assessed Valuation and \$1,029 Revenue attributable to Grand Junction Downtown Development Authority.
- 5 Grand Junction Drainage District includes \$2,999,090 Assessed Valuation and \$9,465 Revenue attributable to Grand Junction Downtown Development Authority.
- 6 Grand Junction Downtown Development Authority includes \$2,999,090 Assessed Valuation and \$14,995 Revenue attributable to Grand Junction Downtown Development Authority.
- 7 Mesa County Library District includes \$2,999,090 Assessed Valuation and \$8,188 Revenue attributable to Grand Junction Downtown Development Authority.
- 8 Total Valuation and Revenue includes \$2,999,090 Assessed Valuation, and \$273,164 Revenue attributable to Grand Junction Downtown Development Authority.

| ASSESSED VALUATION | GENERAL OPERATING | | BOND REDEMPTION | | CAPITAL/SPECIAL* | | TOTAL |
|--|---------------------------|------------|-----------------|------------|------------------|------------|-----------------|
| | TEMPORARY TAX CREDIT LEVY | REVENUE | REVENUE | DATE | TERM LEVY | REVENUE | |
| LOCAL IMPROVEMENT AND SERVICE DISTRICTS | | | | | | | |
| CONSERVATION DISTRICTS (RIVER WATER) | | | | | | | |
| Rio Grande Water | \$11,849,140 | 2.488 | \$29,481 | 0.000 | \$0 | 0.000 | \$29,481 |
| Conservation | | 0.000 | \$0 | 0.000 | \$0 | 0.000 | \$0 |
| Southwestern Water | \$1,009,890 | .411 | \$415 | 0.000 | \$0 | 0.000 | \$415 |
| Conservation | | 0.000 | \$0 | 0.000 | \$0 | 0.000 | \$0 |
| TOTAL | \$12,859,030 | XXX | \$29,896 | XXX | \$0 | XXX | \$29,896 |
| | | XXX | \$0 | XXX | \$0 | XXX | \$0 |
| OTHER DISTRICTS | | | | | | | |
| Deep Creek Water & San. | \$116,560 | 0.000 | \$0 | 8.366 | \$975 | 0.000 | \$975 |
| Conservation | | 0.000 | \$0 | 0.000 | \$0 | 0.000 | \$0 |
| Mineral County Fire Prot | \$8,839,620 | 2.000 | \$17,679 | 0.000 | \$0 | 0.000 | \$17,679 |
| Conservation | | 0.000 | \$0 | 0.000 | \$0 | 0.000 | \$0 |
| San Luis Valley Water | \$1,598,590 | .481 | \$769 | 0.000 | \$0 | 0.000 | \$769 |
| Conservancy | | 0.000 | \$0 | 0.000 | \$0 | 0.000 | \$0 |
| Upper San Juan-Hospital | \$1,009,890 | 2.018 | \$2,038 | 1.361 | \$1,374 | 0.000 | \$3,402 |
| Conservation | | 0.000 | \$0 | 0.000 | \$0 | .023 | \$23 |
| TOTAL | \$11,564,660 | XXX | \$20,486 | XXX | \$2,350 | XXX | \$22,859 |
| | | XXX | \$0 | XXX | \$0 | XXX | \$23 |
| TOTAL LOCAL IMPROVEMENT AND SERVICE DISTRICTS | \$24,423,690 | XXX | \$50,382 | XXX | \$2,350 | XXX | \$52,755 |
| | | XXX | \$0 | XXX | \$0 | XXX | \$23 |


CERTIFICATION OF LEVIES AND REVENUES
As of January 1, 1997

Mineral County

SUMMARY OF LEVIES AND REVENUES

| TYPE OF LEVY | ASSESSED VALUATION | GENERAL OPERATING TEMP TAX CREDIT REVENUE | BOND REDEMPTION CONTRACTUAL OBLIGATION REVENUE | OVERRIDES TRANSPORTATION REVENUE | OTHER* REVENUE | TOTAL REVENUES |
|---------------------------|--------------------|---|--|----------------------------------|----------------|----------------|
| SCHOOLS | | | | | | |
| Districts | \$12,850,440 | \$515,046 | \$0 | \$0 | \$103 | \$515,148 |
| | | \$0 | \$0 | \$0 | | |
| LOCAL GOVERNMENT | | | | | | |
| Counties | \$12,850,440 | \$301,484 | \$0 | //////// | \$0 | \$301,484 |
| | | \$0 | \$0 | //////// | | |
| Cities and Towns | \$2,177,400 | \$31,034 | \$0 | //////// | \$0 | \$31,034 |
| | | \$0 | \$0 | //////// | | |
| Local Improv. & Service | \$24,423,690 | \$50,382 | \$2,350 | //////// | \$23 | \$52,755 |
| | | \$0 | \$0 | //////// | | |
| Sub-Total Local Gov't | XXX | \$382,900 | \$2,350 | //////// | \$23 | \$385,273 |
| | | \$0 | \$0 | //////// | | |
| TOTAL VALUATION & REVENUE | \$12,850,440 | \$897,946 | \$2,350 | \$0 | \$126 | \$900,422 |
| | | \$0 | \$0 | \$0 | | |

* See detail for specific fund type and name.



CERTIFICATION OF LEVIES AND REVENUES
As of January 1, 1997

Moffat County

| District Number and Name | ASSESSED VALUATION | GENERAL FUND | | BOND REDEMPTION | | OVERRIDES | | ADA-ASBESTOS/SPECIAL* | | TOTAL REVENUE |
|-------------------------------------|-----------------------|------------------------------|-------------|---------------------------------|---------|----------------|-----------|-----------------------|---------|------------------|
| | | TEMPORARY TAX CREDIT LEVY | REVENUE | CONTRACTUAL OBLIGATION* LEVY | REVENUE | TRANSPORTATION | REVENUE | ABATEMENT | REVENUE | |
| SCHOOL DISTRICTS | | | | | | | | | | |
| 2020 | \$317,458,020 | 30.200 | \$9,587,232 | 0.000 | \$0 | .863 | \$273,966 | 0.000 | \$0 | \$9,864,056 |
| Craig (Moffat) RE 1 | | 0.000 | \$0 | 0.000 | \$0 | 0.000 | \$0 | .009 | \$2,857 | |
| | | | | | | | | | | |
| LOCAL GOVERNMENT COUNTY PURPOSES | | | | | | | | | | |
| General | \$317,458,020 | 12.333 | \$3,915,210 | 0.000 | \$0 | | | 0.000 | \$0 | \$3,915,210 |
| Road And Bridge | \$317,458,020 | 0.000 | \$0 | 0.000 | \$0 | | | 0.000 | \$0 | |
| Public Welfare | \$317,458,020 | 2.280 | \$723,804 | 0.000 | \$0 | | | 0.000 | \$0 | \$723,804 |
| Library | \$317,458,020 | 0.000 | \$0 | 0.000 | \$0 | | | 0.000 | \$0 | |
| Retirement | \$317,458,020 | .769 | \$244,125 | 0.000 | \$0 | | | 0.000 | \$0 | \$244,125 |
| Solid Waste Disposal | \$317,458,020 | 0.000 | \$0 | 0.000 | \$0 | | | 0.000 | \$0 | |
| Public Hospital | \$317,458,020 | 2.053 | \$651,741 | 0.000 | \$0 | | | 0.000 | \$0 | \$651,741 |
| TOTAL | \$317,458,020 | 0.000 | \$280,950 | 0.000 | \$0 | | | 0.000 | \$0 | \$280,950 |
| | | 0.000 | \$0 | 0.000 | \$0 | | | 0.000 | \$0 | |
| | | 1.121 | \$355,870 | 0.000 | \$0 | | | 0.000 | \$0 | \$355,870 |
| | | 0.000 | \$0 | 0.000 | \$0 | | | 0.000 | \$0 | |
| | | 1.431 | \$454,282 | 0.000 | \$0 | | | 0.000 | \$0 | \$454,282 |
| | | 0.000 | \$0 | 0.000 | \$0 | | | 0.000 | \$0 | |
| | | 20.872 | \$6,625,984 | 0.000 | \$0 | | | 0.000 | \$0 | \$6,625,984 |
| | | 0.000 | \$0 | 0.000 | \$0 | | | 0.000 | \$0 | |

CITIES AND TOWNS

| | ASSESSED VALUATION | GENERAL OPERATING LEVY | TEMPORARY TAX CREDIT | BOND REDEMPTION CONTRACTUAL OBLIGATION REVENUE DATE | REVENUE | LEVY | ABATEMENT | CAPITAL/SPECIAL REVENUE | REVENUE | TOTAL |
|----------|--------------------|------------------------|----------------------|---|-----------|-------|-----------|-------------------------|-----------|--------|
| Craig | \$31,969,410 | 18.996 | | \$0 | \$607,291 | 0.000 | 0.000 | \$0 | \$607,291 | 18.996 |
| Dinosaur | \$659,730 | 22.085 | | \$0 | \$14,570 | 0.000 | 0.000 | \$0 | \$14,570 | 22.085 |
| TOTAL | \$31,969,410 | XXX | | \$0 | \$621,861 | XXX | XXX | \$0 | \$621,861 | XXX |

JUNIOR COLLEGES

| | | | | | | | | | | |
|---|---------------|-------|--|-----|-------------|-------|-------|-----|-------------|-------|
| Moffat Cty Affiliated Jr. College Dist. | \$317,458,020 | 3.500 | | \$0 | \$1,111,103 | 0.000 | 0.000 | \$0 | \$1,111,103 | 3.500 |
|---|---------------|-------|--|-----|-------------|-------|-------|-----|-------------|-------|

LOCAL IMPROVEMENT AND SERVICE DISTRICTS

| | ASSESSED VALUATION | GENERAL OPERATING LEVY | TEMPORARY TAX CREDIT | BOND REDEMPTION CONTRACTUAL OBLIGATION REVENUE DATE | REVENUE | LEVY | ABATEMENT | CAPITAL/SPECIAL REVENUE | REVENUE | TOTAL |
|-----------------------|--------------------|------------------------|----------------------|---|-----------|-------|-----------|-------------------------|-----------|-------|
| Artesia Fire Prot | \$4,282,870 | 8.491 | | \$0 | \$36,366 | 0.000 | 0.000 | \$0 | \$36,366 | 8.491 |
| Craig Rural Fire Prot | \$240,489,170 | 1.997 | | \$0 | \$480,257 | 0.000 | 0.000 | \$0 | \$480,257 | 1.997 |
| TOTAL | \$244,772,040 | XXX | | \$0 | \$516,623 | XXX | XXX | \$0 | \$516,623 | XXX |

WATER CONSERVANCY DISTRICTS

| | | | | | | | | | | |
|----------------------------------|---------------|-------|--|-----------|----------|-------|-------|-----|-----------|-------|
| Great Northern Water Conservancy | \$35,204,840 | 0.000 | | \$0 | \$0 | 0.000 | 0.000 | \$0 | \$0 | 0.000 |
| Juniper Water Conservancy | \$26,195,190 | 0.000 | | \$0 | \$0 | 0.000 | 0.000 | \$0 | \$0 | 0.000 |
| Pot Hook Water Conservancy | \$1,705,920 | 0.000 | | \$0 | \$0 | 0.000 | 0.000 | \$0 | \$0 | 0.000 |
| Upper Yampa Water Conservancy | \$194,794,170 | 0.000 | | \$318,683 | \$35,842 | 1.636 | 0.000 | \$0 | \$354,525 | 1.820 |
| Yellow Jacket Water Conservancy | \$29,733,820 | 0.279 | | \$0 | \$8,296 | 0.000 | 0.000 | \$0 | \$8,296 | 0.279 |
| TOTAL | \$287,633,940 | XXX | | \$318,683 | \$44,138 | XXX | XXX | \$0 | \$362,821 | XXX |

CERTIFICATION OF LEVIES AND REVENUES
As of January 1, 1997

Moffat County

| OTHER DISTRICTS | ASSESSED VALUATION | GENERAL OPERATING | | BOND REDEMPTION | | CAPITAL/SPECIAL* | | TOTAL |
|---|--------------------|---------------------------|-----------|------------------------|--------------|------------------|--------------|-----------|
| | | TEMPORARY TAX CREDIT LEVY | REVENUE | CONTRACTUAL OBLIGATION | REVENUE DATE | ABATEMENT | REVENUE LEVY | |
| Colorado River Water Conservancy | \$317,458,020 | .343 | \$108,888 | 0.000 | \$0 | 0.000 | \$0 | \$108,888 |
| | | 0.000 | \$0 | 0.000 | \$0 | 0.000 | \$0 | |
| TOTAL LOCAL IMPROVEMENT AND SERVICE DISTRICTS | \$849,864,000 | XXX | \$669,649 | XXX | \$318,683 | XXX | \$0 | \$988,332 |
| | | XXX | \$0 | XXX | \$0 | XXX | \$0 | |

SUMMARY OF LEVIES AND REVENUES

| TYPE OF LEVY | ASSESSED VALUATION | GENERAL OPERATING | | | BOND REDEMPTION | | OVERRIDES | | TOTAL REVENUES |
|--------------------------------------|----------------------|-------------------------|--------------------------------|--------------------------------|------------------------|----------------|------------|---------------------|----------------|
| | | TEMP TAX CREDIT REVENUE | CONTRACTUAL OBLIGATION REVENUE | CONTRACTUAL OBLIGATION REVENUE | TRANSPORTATION REVENUE | OTHER* REVENUE | REVENUE | | |
| SCHOOLS | | | | | | | | | |
| Districts | \$317,458,020 | \$9,587,232 | \$0 | \$0 | \$273,966 | \$2,857 | \$0 | \$9,864,056 | |
| Junior Colleges | \$317,458,020 | \$0 | \$0 | \$0 | //////// | \$0 | //////// | \$1,111,103 | |
| Sub-Total Schools | XXX | \$10,698,335 | \$0 | \$0 | \$273,966 | \$2,857 | \$0 | \$10,975,159 | |
| LOCAL GOVERNMENT | | | | | | | | | |
| Counties | \$317,458,020 | \$6,625,984 | \$0 | \$0 | //////// | \$0 | //////// | \$6,625,984 | |
| Cities and Towns | \$31,969,410 | \$621,861 | \$0 | \$0 | //////// | \$0 | //////// | \$621,861 | |
| Local Improv. & Service | \$849,864,000 | \$669,649 | \$318,683 | \$0 | //////// | \$0 | //////// | \$988,332 | |
| Sub-Total Local Gov't | XXX | \$7,917,494 | \$318,683 | \$0 | //////// | \$0 | //////// | \$8,236,177 | |
| TOTAL VALUATION & REVENUE | \$317,458,020 | \$18,615,829 | \$318,683 | \$0 | \$273,966 | \$2,857 | \$0 | \$19,211,335 | |

* See detail for specific fund type and name.

CERTIFICATION OF LEVIES AND REVENUES
As of January 1, 1997

Montezuma County

| District Number and Name | ASSESSED VALUATION | GENERAL FUND | | BOND REDEMPTION* | | OVERRIDES | | ADA-ASBESTOS/SPECIAL* | | TOTAL REVENUE | |
|-----------------------------|-----------------------|------------------------------|-------------|---------------------------------|-------------|------------------------|---------|-----------------------|----------|------------------|-------------|
| | | TEMPORARY TAX CREDIT LEVY | REVENUE | CONTRACTUAL OBLIGATION* LEVY | REVENUE | TRANSPORTATION LEVY | REVENUE | ABATEMENT LEVY | REVENUE | | |
| SCHOOL DISTRICTS | | | | | | | | | | | |
| 2035 | \$131,680,970 | 39.716 | \$5,229,841 | 10.750 | \$1,415,570 | 0.000 | \$0 | 0.000 | \$0 | 50.539 | \$6,655,025 |
| Cortez RE 1 | | 0.000 | \$0 | 0.000 | \$0 | 0.000 | \$0 | .073 | \$9,613 | | |
| 2055 | \$22,906,370 | 37.274 | \$853,812 | 10.800 | \$247,389 | 0.000 | \$0 | 0.000 | \$0 | 48.313 | \$1,106,675 |
| Dolores RE 4 A | | 0.000 | \$0 | 0.000 | \$0 | 0.000 | \$0 | .239 | \$5,475 | | |
| 2070 | \$17,402,610 | 35.538 | \$618,454 | 9.270 | \$161,322 | 0.000 | \$0 | 0.000 | \$0 | 45.048 | \$783,953 |
| Mancos RE 6 | | 0.000 | \$0 | 0.000 | \$0 | 0.000 | \$0 | .240 | \$4,177 | | |
| TOTAL | \$171,989,950 | XXX | \$6,702,107 | XXX | \$1,824,281 | XXX | \$0 | XXX | \$0 | XXX | \$8,545,653 |
| | | XXX | \$0 | XXX | \$0 | XXX | \$0 | XXX | \$19,264 | | |

| District Number and Name | ASSESSED VALUATION | GENERAL OPERATING | | BOND REDEMPTION* | | CAPITAL/SPECIAL* | | TOTAL REVENUE | |
|-----------------------------|-----------------------|------------------------------|-------------|---------------------------------|---------|-------------------|---------|------------------|-------------|
| | | TEMPORARY TAX CREDIT LEVY | REVENUE | CONTRACTUAL OBLIGATION* LEVY | REVENUE | ABATEMENT LEVY | REVENUE | | |
| LOCAL GOVERNMENT | | | | | | | | | |
| COUNTY PURPOSES | | | | | | | | | |
| General | \$171,989,950 | 11.732 | \$2,017,786 | 0.000 | \$0 | 0.000 | \$0 | 11.732 | \$2,017,786 |
| Road And Bridge | \$171,989,950 | 2.398 | \$412,432 | 0.000 | \$0 | 0.000 | \$0 | 2.398 | \$412,432 |
| Public Welfare | \$171,989,950 | 1.930 | \$331,941 | 0.000 | \$0 | 0.000 | \$0 | 1.930 | \$331,941 |
| TOTAL | \$171,989,950 | 16.060 | \$2,762,159 | 0.000 | \$0 | 0.000 | \$0 | 16.060 | \$2,762,159 |
| | | 0.000 | \$0 | 0.000 | \$0 | 0.000 | \$0 | | |
| CITIES AND TOWNS | | | | | | | | | |
| Cortez | \$39,828,190 | 1.548 | \$61,654 | 0.000 | \$0 | 0.000 | \$0 | 1.548 | \$61,654 |
| | | 0.000 | \$0 | 0.000 | \$0 | 0.000 | \$0 | | |

| | | | | | | | | | |
|--------------|---------------------|------------|------------------|------------|------------|------------|------------|------------|------------------|
| Dolores | \$4,140,230 | 14.803 | \$61,288 | 0.000 | \$0 | 0.000 | \$0 | 14.803 | \$61,288 |
| | | 0.000 | \$0 | 0.000 | \$0 | 0.000 | \$0 | | |
| Mancos | \$4,666,300 | 11.730 | \$54,736 | 0.000 | \$0 | 0.000 | \$0 | 11.730 | \$54,736 |
| | | 0.000 | \$0 | 0.000 | \$0 | 0.000 | \$0 | | |
| TOTAL | \$48,634,720 | XXX | \$177,678 | XXX | \$0 | XXX | \$0 | XXX | \$177,678 |
| | | XXX | \$0 | XXX | \$0 | XXX | \$0 | | |

GENERAL OPERATING
TEMPORARY TAX CREDIT
BOND REDEMPTION
CONTRACTUAL OBLIGATION
CAPITAL/SPECIAL*
ABATEMENT

| | ASSESSED VALUATION | LEVY | REVENUE | LEVY | REVENUE DATE | TERM | LEVY | REVENUE | LEVY | REVENUE | TOTAL |
|--|----------------------|------------|------------------|------------|------------------|------|------------|------------|------------|------------------|-------|
| LOCAL IMPROVEMENT AND SERVICE DISTRICTS | | | | | | | | | | | |
| FIRE DISTRICTS | | | | | | | | | | | |
| Cortez Fire Prot | \$60,541,680 | 4.151 (1) | \$251,309 | 0.000 | \$0 | | 0.000 | \$0 | 7.252 | \$439,048 | |
| | | 0.000 | \$0 | 3.101 | \$187,740 | | 0.000 | \$0 | | | |
| Dolores Fire Prot | \$21,291,560 | 3.654 | \$77,799 | 0.000 | \$0 | | 0.000 | \$0 | 3.654 | \$77,799 | |
| | | 0.000 | \$0 | 0.000 | \$0 | | 0.000 | \$0 | | | |
| Lewis-Arriola Fire Prot | \$30,784,980 | 2.795 | \$86,044 | 0.000 | \$0 | | 0.000 | \$0 | 2.795 | \$86,044 | |
| | | 0.000 | \$0 | 0.000 | \$0 | | 0.000 | \$0 | | | |
| Mancos Fire Prot | \$15,117,780 | 2.480 | \$37,492 | 1.200 | \$18,141 | | 0.000 | \$0 | 3.680 | \$55,633 | |
| | | 0.000 | \$0 | 0.000 | \$0 | | 0.000 | \$0 | | | |
| Pleasant View Fire Prot | \$32,491,330 | 1.500 | \$48,737 | 0.000 | \$0 | | 0.000 | \$0 | 1.500 | \$48,737 | |
| | | 0.000 | \$0 | 0.000 | \$0 | | 0.000 | \$0 | | | |
| TOTAL | \$160,227,330 | XXX | \$501,381 | XXX | \$18,141 | | XXX | \$0 | XXX | \$707,262 | |
| | | XXX | \$0 | XXX | \$187,740 | | XXX | \$0 | | | |

| | ASSESSED VALUATION | LEVY | REVENUE | LEVY | REVENUE DATE | TERM | LEVY | REVENUE | LEVY | REVENUE | TOTAL |
|------------------------|--------------------|------------|-----------------|------------|-----------------|------|------------|------------|------------|-----------------|-------|
| WATER DISTRICTS | | | | | | | | | | | |
| Montezuma County Water | \$3,306,370 | 3.500 | \$11,572 | 0.000 | \$0 | | 0.000 | \$0 | 3.500 | \$11,572 | |
| | | 0.000 | \$0 | 0.000 | \$0 | | 0.000 | \$0 | | | |
| No. 1 | | 0.000 | \$0 | 9.000 | \$45,638 | | 0.000 | \$0 | 9.000 | \$45,638 | |
| Summit Ridge Water | \$5,070,930 | 0.000 | \$0 | 0.000 | \$0 | | 0.000 | \$0 | | | |
| | | 0.000 | \$0 | 0.000 | \$0 | | 0.000 | \$0 | | | |
| TOTAL | \$8,377,300 | XXX | \$11,572 | XXX | \$45,638 | | XXX | \$0 | XXX | \$57,211 | |
| | | XXX | \$0 | XXX | \$0 | | XXX | \$0 | | | |

| | ASSESSED VALUATION | LEVY | REVENUE | LEVY | REVENUE DATE | TERM | LEVY | REVENUE | LEVY | REVENUE | TOTAL |
|---------------------------|--------------------|-------|----------|-------|--------------|------|-------|---------|------|----------|-------|
| CEMETERY DISTRICTS | | | | | | | | | | | |
| Arriola Cemetery | \$4,322,780 | .993 | \$4,293 | 0.000 | \$0 | | 0.000 | \$0 | .993 | \$4,293 | |
| | | 0.000 | \$0 | 0.000 | \$0 | | 0.000 | \$0 | | | |
| Cortez Cemetery | \$63,674,460 | .581 | \$36,995 | 0.000 | \$0 | | 0.000 | \$0 | .581 | \$36,995 | |
| | | 0.000 | \$0 | 0.000 | \$0 | | 0.000 | \$0 | | | |

CERTIFICATION OF LEVIES AND REVENUES
As of January 1, 1997

Montezuma County

| | ASSESSED VALUATION | GENERAL OPERATING | | BOND REDEMPTION | | CAPITAL/SPECIAL* | | TOTAL |
|------------------------------------|----------------------|---------------------------|------------------|-------------------------------------|-------------------------|-------------------|------------|----------------------|
| | | TEMPORARY TAX CREDIT LEVY | REVENUE | CONTRACTUAL OBLIGATION REVENUE DATE | TERM LEVY | ABATEMENT REVENUE | LEVY | |
| CEMETERY DISTRICTS contd | | | | | | | | |
| Dolores Cemetery | \$19,895,100 | .974 | \$19,378 | 0.000 | \$0 | 0.000 | \$0 | .974 \$19,378 |
| Fairview Cemetery | \$18,609,310 | .145 | \$2,698 | 0.000 | \$0 | 0.000 | \$0 | .145 \$2,698 |
| Lebanon Cemetery | \$3,038,570 | 1.062 | \$3,227 | 0.000 | \$0 | 0.000 | \$0 | 1.062 \$3,227 |
| Lewis Cemetery | \$2,541,690 | 1.377 | \$3,500 | 0.000 | \$0 | 0.000 | \$0 | 1.377 \$3,500 |
| Mancos Cemetery | \$16,556,590 | .734 | \$12,153 | 0.000 | \$0 | 0.000 | \$0 | .734 \$12,153 |
| Sylvan Cemetery | \$23,058,350 | .036 | \$830 | 0.000 | \$0 | 0.000 | \$0 | .036 \$830 |
| TOTAL | \$151,696,850 | XXX | \$83,073 | XXX | \$0 | XXX | \$0 | XXX \$83,073 |
| LIBRARY DISTRICTS | | | | | | | | |
| Dolores Library | \$22,906,090 | 3.782 | \$86,631 | 0.000 | \$0 | 0.000 | \$0 | 3.782 \$86,631 |
| Mancos Library | \$17,402,610 | 1.500 | \$26,104 | 0.000 | \$0 | 0.000 | \$0 | 1.500 \$26,104 |
| TOTAL | \$40,308,700 | XXX | \$112,735 | XXX | \$0 | XXX | \$0 | XXX \$112,735 |
| WATER CONSERVANCY DISTRICTS | | | | | | | | |
| Dolores Water Conservancy | \$116,567,400 | .959 | \$111,788 | 3.857 | \$449,600 11/7/95 | 0.000 | \$0 | 6.256 \$729,246 |
| [1] | | 0.000 | \$0 | 1.440 | \$167,857 9/23/77 50yrs | 0.000 | \$0 | .737 \$8,715 |
| Mancos Water Conservancy | \$11,824,950 | .737 | \$8,715 | 0.000 | \$0 | 0.000 | \$0 | .737 \$8,715 |
| TOTAL | \$128,392,350 | XXX | \$120,503 | XXX | \$449,600 | XXX | \$0 | XXX \$737,961 |

OTHER DISTRICTS

| | | | | | | | | | |
|---|-----------------|-------|-------------|-------|-----------|-------|-----|-------|-------------|
| Cortez Sanitation | \$41,172,170 | 0.000 | \$0 | 0.000 | \$0 | 0.000 | \$0 | 0.000 | \$0 |
| Montezuma County Hospital | \$171,989,950 | 1.601 | \$275,356 | 0.000 | \$0 | 0.000 | \$0 | 1.601 | \$275,356 |
| Montezuma Mosquito Control | \$128,593,700 | .951 | \$122,293 | 0.000 | \$0 | 0.000 | \$0 | .951 | \$122,293 |
| Southwest Colorado Television Translator Assoc. | \$168,977,390 | .857 | \$144,814 | 0.000 | \$0 | 0.000 | \$0 | .857 | \$144,814 |
| Southwestern Water Conservation | \$171,989,950 | .411 | \$70,688 | 0.000 | \$0 | 0.000 | \$0 | .411 | \$70,688 |
| TOTAL | \$682,723,160 | XXX | \$613,150 | XXX | \$0 | XXX | \$0 | XXX | \$613,150 |
| TOTAL LOCAL IMPROVEMENT AND SERVICE DISTRICTS | \$1,171,725,690 | XXX | \$1,442,414 | XXX | \$513,380 | XXX | \$0 | XXX | \$2,311,391 |

[1] 9/23/77 contract US Govt

(1) Election 5/94 - 8 years

CERTIFICATION OF LEVIES AND REVENUES


As of January 1, 1997

Montezuma County

SUMMARY OF LEVIES AND REVENUES

| TYPE OF LEVY | ASSESSED VALUATION | GENERAL OPERATING | | BOND REDEMPTION | | OVERRIDES | | TOTAL REVENUES |
|---------------------------|--------------------|-------------------------|--------------------------------|--------------------------------|------------------------|----------------|----------|----------------|
| | | TEMP TAX CREDIT REVENUE | CONTRACTUAL OBLIGATION REVENUE | CONTRACTUAL OBLIGATION REVENUE | TRANSPORTATION REVENUE | OTHER* REVENUE | | |
| SCHOOLS | | | | | | | | |
| Districts | \$171,989,950 | \$6,702,107 | \$1,824,281 | \$0 | \$0 | \$0 | \$19,264 | \$8,545,653 |
| | | \$0 | \$0 | | | | | |
| LOCAL GOVERNMENT | | | | | | | | |
| Counties | \$171,989,950 | \$2,762,159 | \$0 | //////// | //////// | //////// | \$0 | \$2,762,159 |
| | | \$0 | \$0 | //////// | //////// | //////// | | |
| Cities and Towns | \$48,634,720 | \$177,678 | \$0 | //////// | //////// | //////// | \$0 | \$177,678 |
| | | \$0 | \$0 | //////// | //////// | //////// | | |
| Local Improv. & Service | \$1,171,725,690 | \$1,442,414 | \$513,380 | //////// | //////// | //////// | \$0 | \$2,311,391 |
| | | \$0 | \$355,597 | //////// | //////// | //////// | | |
| Sub-Total Local Gov't | XXX | \$4,382,250 | \$513,380 | //////// | //////// | //////// | \$0 | \$5,251,227 |
| | | \$0 | \$355,597 | //////// | //////// | //////// | | |
| TOTAL VALUATION & REVENUE | \$171,989,950 | \$11,084,358 | \$2,337,662 | \$0 | \$0 | \$0 | \$19,264 | \$13,796,880 |
| | | \$0 | \$355,597 | | | | | |

* See detail for specific fund type and name.



CERTIFICATION OF LEVIES AND REVENUES
As of January 1, 1997

Monterose County

| District Number and Name | ASSESSED VALUATION | GENERAL FUND | | BOND REDEMPTION | | OVERRIDES | | ADA-ASBESTOS/SPECIAL* | | TOTAL | |
|------------------------------|-----------------------|------------------------------|--------------------|--------------------------------|------------------|----------------|------------|-----------------------|-----------------|------------|-------------|
| | | TEMPORARY TAX CREDIT LEVY | REVENUE | CONTRACTUAL OBLIGATION LEVY | REVENUE | TRANSPORTATION | REVENUE | ABATEMENT | REVENUE | | |
| SCHOOL DISTRICTS | | | | | | | | | | | |
| 874 (1) (2) (3) | \$1,354,390 | 35.546 | \$48,143 | 8.125 | \$11,004 | 0.000 | \$0 | 0.000 | \$0 | 43.730 | \$59,227 |
| Delta County/Maher 50 J | | 0.000 | \$0 | 0.000 | \$0 | 0.000 | \$0 | .059 | \$80 | | |
| 2181 (4) (5) | \$167,344,630 | 35.521 | \$5,944,249 | 3.382 | \$565,960 | 0.000 | \$0 | 0.000 | \$0 | 39.091 | \$6,541,669 |
| Monterose County East RE 1 J | | 0.000 | \$0 | 0.000 | \$0 | 0.000 | \$0 | .188 | \$31,461 | | |
| 2190 | \$27,784,560 | 38.625 | \$1,073,179 | 0.000 | \$0 | 0.000 | \$0 | 0.000 | \$0 | 38.637 | \$1,073,512 |
| Monterose County West RE 2 | | 0.000 | \$0 | 0.000 | \$0 | 0.000 | \$0 | .012 | \$333 | | |
| 2842 (6) | \$2,055,390 | 29.753 | \$61,154 | 0.000 | \$0 | 0.000 | \$0 | 0.000 | \$0 | 29.753 | \$61,154 |
| Norwood/Redvale R 2 J | | 0.000 | \$0 | 0.000 | \$0 | 0.000 | \$0 | 0.000 | \$0 | | |
| TOTAL | \$198,538,970 | XXX XXX | \$7,126,724 \$0 | XXX XXX | \$576,964 \$0 | XXX XXX | \$0 \$0 | XXX XXX | \$0 \$31,874 | XXX XXX | \$7,735,562 |

(3) 0873 - Mesa
(4) 2182 - Gunnison
(5) 2181 - Ouray
(6) 2840 - San Miguel

| LOCAL GOVERNMENT COUNTY PURPOSES | ASSESSED VALUATION | GENERAL OPERATING | | BOND REDEMPTION | | CAPITAL/SPECIAL* | | TOTAL | |
|-------------------------------------|-----------------------|------------------------------|-------------|--------------------------------|---------|------------------|---------|--------|-------------|
| | | TEMPORARY TAX CREDIT LEVY | REVENUE | CONTRACTUAL OBLIGATION LEVY | REVENUE | ABATEMENT | REVENUE | | |
| General | \$198,538,970 | 15.246 | \$3,026,925 | 0.000 | \$0 | 0.000 | \$0 | 15.246 | \$3,026,925 |
| Road And Bridge | \$198,538,970 | 0.000 | \$0 | 0.000 | \$0 | 0.000 | \$0 | | |
| Public Welfare | \$198,538,970 | .481 | \$95,497 | 0.000 | \$0 | 0.000 | \$0 | .481 | \$95,497 |
| Retirement | \$198,538,970 | 0.000 | \$0 | 0.000 | \$0 | 0.000 | \$0 | | |
| | | 2.500 | \$496,347 | 0.000 | \$0 | 0.000 | \$0 | 2.500 | \$496,347 |
| | | 0.000 | \$0 | 0.000 | \$0 | 0.000 | \$0 | | |
| | | .530 | \$105,226 | 0.000 | \$0 | 0.000 | \$0 | .530 | \$105,226 |
| | | 0.000 | \$0 | 0.000 | \$0 | 0.000 | \$0 | | |

| | ASSESSED VALUATION | GENERAL OPERATING TEMPORARY TAX CREDIT LEVY | REVENUE | LEVY | BOND REDEMPTION CONTRACTUAL OBLIGATION REVENUE DATE | REVENUE | LEVY | ABATEMENT | REVENUE | LEVY | TOTAL REVENUE |
|-------------------------|----------------------|---|--------------------|--------------|---|------------|--------------|------------|---------------|------------|--------------------|
| Self-Insurance | \$198,538,970 | 5.930 | \$1,177,336 | 0.000 | \$0 | \$0 | 0.000 | \$0 | 5.930 | \$0 | \$1,177,336 |
| | | 0.000 | \$0 | 0.000 | \$0 | \$0 | 0.000 | \$0 | | \$0 | |
| Tv Translator | \$198,538,970 | .170 | \$33,752 | 0.000 | \$0 | \$0 | 0.000 | \$0 | .170 | \$0 | \$33,752 |
| | | 0.000 | \$0 | 0.000 | \$0 | \$0 | 0.000 | \$0 | | \$0 | |
| TOTAL | \$198,538,970 | 24.857 | \$4,935,083 | 0.000 | \$0 | \$0 | 0.000 | \$0 | 24.857 | \$0 | \$4,935,083 |
| | | 0.000 | \$0 | 0.000 | \$0 | \$0 | 0.000 | \$0 | | \$0 | |
| CITIES AND TOWNS | | | | | | | | | | | |
| Montrose | \$84,523,800 | 0.000 | \$0 | 0.000 | \$0 | \$0 | 0.000 | \$0 | 0.000 | \$0 | \$0 |
| | | 0.000 | \$0 | 0.000 | \$0 | \$0 | 0.000 | \$0 | | \$0 | |
| Naturita | \$1,857,240 | 8.397 | \$15,595 | 5.531 | \$10,272 | \$10,272 | 0.000 | \$0 | 13.508 | \$0 | \$25,088 |
| | | (.420) | (\$780) | 0.000 | \$0 | \$0 | 0.000 | \$0 | | \$0 | |
| Nucla | \$2,013,840 | 17.108 | \$34,453 | 0.000 | \$0 | \$0 | 0.000 | \$0 | 17.108 | \$0 | \$34,453 |
| | | 0.000 | \$0 | 0.000 | \$0 | \$0 | 0.000 | \$0 | | \$0 | |
| Olathe | \$5,902,100 | 9.148 | \$53,992 | 0.000 | \$0 | \$0 | 0.000 | \$0 | 9.148 | \$0 | \$53,992 |
| | | 0.000 | \$0 | 0.000 | \$0 | \$0 | 0.000 | \$0 | | \$0 | |
| TOTAL | \$94,296,980 | XXX | \$104,040 | XXX | \$10,272 | \$0 | XXX | \$0 | XXX | \$0 | \$113,533 |
| | | XXX | (\$780) | XXX | \$0 | \$0 | XXX | \$0 | XXX | \$0 | |

| | ASSESSED VALUATION | GENERAL OPERATING TEMPORARY TAX CREDIT LEVY | REVENUE | LEVY | BOND REDEMPTION CONTRACTUAL OBLIGATION REVENUE DATE | REVENUE | LEVY | ABATEMENT | REVENUE | LEVY | TOTAL REVENUE |
|--|----------------------|---|------------------|------------|---|------------|------------|-----------------|------------|------------|--------------------|
| LOCAL IMPROVEMENT AND SERVICE DISTRICTS | | | | | | | | | | | |
| FIRE DISTRICTS | | | | | | | | | | | |
| Crawford Fire Prot No. 5 | \$1,239,280 | 4.470 | \$5,540 | 0.000 | \$0 | \$0 | 0.000 | \$0 | 4.470 | \$0 | \$5,540 |
| | | 0.000 | \$0 | 0.000 | \$0 | \$0 | 0.000 | \$0 | | \$0 | |
| Montrose Fire Prot | \$136,661,730 | 5.363 | \$732,917 | .533 | \$72,841 | 10/1/79 | 0.000 | \$0 | 6.148 | \$0 | \$840,196 |
| | | 0.000 | \$0 | 0.000 | \$0 | \$0 | .252 | \$34,439 | | \$0 | |
| Norwood Fire Prot | \$1,820,630 | 5.898 | \$10,738 | 0.000 | \$0 | \$0 | 0.000 | \$0 | 5.898 | \$0 | \$10,738 |
| | | 0.000 | \$0 | 0.000 | \$0 | \$0 | 0.000 | \$0 | | \$0 | |
| Nucla-Naturita Fire Prot | \$25,676,580 | 1.385 | \$35,562 | .443 | \$11,375 | | .750 | \$19,257 | 2.578 | \$0 | \$66,194 |
| | | 0.000 | \$0 | 0.000 | \$0 | \$0 | 0.000 | \$0 | | \$0 | |
| Olathe Rural Fire Prot | \$22,646,960 | 3.680 | \$83,341 | 0.000 | \$0 | \$0 | 0.000 | \$0 | 3.680 | \$0 | \$83,341 |
| | | 0.000 | \$0 | 0.000 | \$0 | \$0 | 0.000 | \$0 | | \$0 | |
| Paradox Fire Prot | \$687,750 | 7.000 | \$4,814 | 0.000 | \$0 | \$0 | 0.000 | \$0 | 7.000 | \$0 | \$4,814 |
| | | 0.000 | \$0 | 0.000 | \$0 | \$0 | 0.000 | \$0 | | \$0 | |
| TOTAL | \$188,732,930 | XXX | \$872,912 | XXX | \$84,215 | \$0 | XXX | \$19,257 | XXX | \$0 | \$1,010,823 |
| | | XXX | \$0 | XXX | \$0 | \$0 | XXX | \$34,439 | XXX | \$0 | |

CERTIFICATION OF LEVIES AND REVENUES

As of January 1, 1997.

Montrose County

| | ASSESSED VALUATION | GENERAL OPERATING | | BOND REDEMPTION | | CAPITAL/SPECIAL | | TOTAL |
|------------------------------------|----------------------|---------------------------|------------------|------------------------|--------------|-----------------|--------------|------------------|
| | | TEMPORARY TAX CREDIT LEVY | REVENUE LEVY | CONTRACTUAL OBLIGATION | REVENUE DATE | ABATEMENT | REVENUE LEVY | |
| SANITATION DISTRICTS | | | | | | | | |
| Nuclea Sanitation | \$2,286,540 | 13.962 | \$31,925 | 0.000 | \$0 | 0.000 | \$0 | \$31,925 |
| | | 0.000 | \$0 | 0.000 | \$0 | 0.000 | \$0 | |
| West Montrose Sanitation | \$6,293,090 | 3.594 | \$22,617 | 0.000 | \$0 | 0.000 | \$0 | \$22,617 |
| | | 0.000 | \$0 | 0.000 | \$0 | 0.000 | \$0 | |
| TOTAL | \$8,579,630 | XXX | \$54,542 | XXX | \$0 | XXX | \$0 | \$54,542 |
| | | XXX | \$0 | XXX | \$0 | XXX | \$0 | \$0 |
| CEMETERY DISTRICTS | | | | | | | | |
| Crawford Cemetery | \$1,354,390 | 1.090 | \$1,476 | 0.000 | \$0 | 0.000 | \$0 | \$1,405 |
| | | (.053) | (\$72) | 0.000 | \$0 | 0.000 | \$0 | |
| Nuclea-Naturita Cemetery | \$25,676,580 | .638 | \$16,382 | 0.000 | \$0 | 0.000 | \$0 | \$16,844 |
| | | 0.000 | \$0 | 0.000 | \$0 | .018 | \$462 | |
| Olathe Cemetery | \$19,787,910 | 1.627 | \$32,195 | 0.000 | \$0 | 0.000 | \$0 | \$32,195 |
| | | 0.000 | \$0 | 0.000 | \$0 | 0.000 | \$0 | |
| Pea Green Cemetery | \$2,227,710 | .457 | \$1,018 | 0.000 | \$0 | 0.000 | \$0 | \$1,254 |
| | | 0.000 | \$0 | 0.000 | \$0 | .106 | \$236 | |
| TOTAL | \$49,046,590 | XXX | \$51,071 | XXX | \$0 | XXX | \$0 | \$51,697 |
| | | XXX | (\$72) | XXX | \$0 | XXX | \$698 | |
| LIBRARY DISTRICTS | | | | | | | | |
| Delta-County Library | \$1,354,390 | 1.500 | \$2,032 | 0.000 | \$0 | 0.000 | \$0 | \$2,032 |
| | | 0.000 | \$0 | 0.000 | \$0 | 0.000 | \$0 | |
| Montrose Library | \$193,313,500 | 1.500 | \$289,970 | 0.000 | \$0 | 0.000 | \$0 | \$289,970 |
| | | 0.000 | \$0 | 0.000 | \$0 | 0.000 | \$0 | |
| TOTAL | \$194,667,890 | XXX | \$292,002 | XXX | \$0 | XXX | \$0 | \$292,002 |
| | | XXX | \$0 | XXX | \$0 | XXX | \$0 | |
| WATER CONSERVANCY DISTRICTS | | | | | | | | |
| Bostwick Park Water Conservancy | \$63,452,070 | .981 | \$62,246 | 0.000 | \$0 | 0.000 | \$0 | \$61,168 |
| | | (.017) | (\$1,079) | 0.000 | \$0 | 0.000 | \$0 | |

| | | | | | | | | | |
|----------------------|---------------|--------|------------|-------|-----|-------|----------|-------|-----------|
| Crawford Water | \$115,920 | .923 | \$107 | 0.000 | \$0 | 0.000 | \$0 | .923 | \$107 |
| Conservancy | | 0.000 | \$0 | 0.000 | \$0 | 0.000 | \$0 | | |
| Fruitland Mesa Water | \$1,334,970 | 1.500 | \$2,002 | 0.000 | \$0 | 0.000 | \$0 | 1.500 | \$2,002 |
| Conservancy | | 0.000 | \$0 | 0.000 | \$0 | 0.000 | \$0 | | |
| Paradox Valley Water | \$590,570 | .750 | \$443 | 0.000 | \$0 | 0.000 | \$0 | .750 | \$443 |
| Conservancy | | 0.000 | \$0 | 0.000 | \$0 | 0.000 | \$0 | | |
| San Miguel Water | \$4,509,380 | .350 | \$1,578 | 0.000 | \$0 | 0.000 | \$0 | .350 | \$1,578 |
| Conservancy | | 0.000 | \$0 | 0.000 | \$0 | 0.000 | \$0 | | |
| Tri-County Water | \$161,858,990 | 1.898 | \$307,208 | 0.000 | \$0 | 0.000 | \$0 | 1.947 | \$315,139 |
| Conservancy | | (.095) | (\$15,377) | 0.000 | \$0 | .144 | \$23,308 | | |
| TOTAL | \$231,861,900 | XXX | \$373,586 | XXX | \$0 | XXX | \$0 | XXX | \$580,438 |
| | | XXX | (\$16,455) | XXX | \$0 | XXX | \$23,308 | | |

CONSERVATION DISTRICTS (RIVER WATER)

| | | | | | | | | | |
|----------------------|---------------|-------|----------|-------|-----|-------|-----|------|----------|
| Colorado River Water | \$166,106,300 | .343 | \$56,974 | 0.000 | \$0 | 0.000 | \$0 | .343 | \$56,974 |
| Conservancy | | 0.000 | \$0 | 0.000 | \$0 | 0.000 | \$0 | | |
| Southwestern Water | \$32,432,660 | .411 | \$13,330 | 0.000 | \$0 | 0.000 | \$0 | .411 | \$13,330 |
| Conservancy | | 0.000 | \$0 | 0.000 | \$0 | 0.000 | \$0 | | |
| TOTAL | \$198,538,960 | XXX | \$70,304 | XXX | \$0 | XXX | \$0 | XXX | \$70,304 |
| | | XXX | \$0 | XXX | \$0 | XXX | \$0 | | |

OTHER DISTRICTS

| | | | | | | | | | |
|---------------------------------|---------------|-------|-----------|-------|-----------|-------|----------|-------|-----------|
| Montrose Downtown G.I.D. | \$0 | 0.000 | \$0 | 0.000 | \$0 | 0.000 | \$0 | 0.000 | \$0 |
| Conservancy | | 0.000 | \$0 | 0.000 | \$0 | 0.000 | \$0 | | |
| Montrose Rec | \$120,806,880 | 2.703 | \$326,541 | 1.179 | \$142,431 | 0.000 | \$0 | 4.150 | \$501,349 |
| Conservancy | | 0.000 | \$0 | 0.000 | \$0 | .268 | \$32,376 | | |
| Uncompahgre Valley Pest Control | \$30,126,450 | .089 | \$2,681 | 0.000 | \$0 | 0.000 | \$0 | .089 | \$2,681 |
| Conservancy | | 0.000 | \$0 | 0.000 | \$0 | 0.000 | \$0 | | |
| TOTAL | \$150,933,330 | XXX | \$329,222 | XXX | \$142,431 | XXX | \$0 | XXX | \$504,030 |
| | | XXX | \$0 | XXX | \$0 | XXX | \$32,376 | | |

TOTAL LOCAL IMPROVEMENT AND SERVICE DISTRICTS

| | | | | | | | | | |
|---|-----------------|-----|-------------|-----|-----------|-----|----------|-----|-------------|
| TOTAL LOCAL IMPROVEMENT AND SERVICE DISTRICTS | \$1,022,361,230 | XXX | \$2,043,638 | XXX | \$226,647 | XXX | \$19,257 | XXX | \$2,363,837 |
| | | XXX | \$0 | XXX | \$0 | XXX | \$90,821 | | |


CERTIFICATION OF LEVIES AND REVENUES
As of January 1, 1997

Montrose County

SUMMARY OF LEVIES AND REVENUES

| TYPE OF LEVY | ASSESSED VALUATION | GENERAL OPERATING | | BOND REDEMPTION | | OVERRIDES | | OTHER* REVENUE | TOTAL REVENUES |
|---------------------------|--------------------|-------------------------|-----------|--------------------------------|---------|------------------------|---------|----------------|----------------|
| | | TEMP TAX CREDIT REVENUE | REVENUE | CONTRACTUAL OBLIGATION REVENUE | REVENUE | TRANSPORTATION REVENUE | REVENUE | | |
| SCHOOLS | | | | | | | | | |
| Districts | \$198,538,970 | \$7,126,724 | \$576,964 | \$0 | \$0 | \$0 | \$0 | \$31,874 | \$7,735,562 |
| LOCAL GOVERNMENT | | | | | | | | | |
| Counties | \$198,538,970 | \$4,935,083 | \$0 | ////// | ////// | ////// | ////// | \$0 | \$4,935,083 |
| Cities and Towns | \$94,296,980 | \$104,040 | \$10,272 | ////// | ////// | ////// | ////// | \$0 | \$113,533 |
| Local Improv. & Service | \$1,022,361,230 | (\$780) | \$226,647 | ////// | ////// | ////// | ////// | \$110,078 | \$2,363,837 |
| | | (\$16,527) | \$0 | ////// | ////// | ////// | ////// | | |
| Sub-Total Local Gov't | XXX | \$7,082,762 | \$236,919 | ////// | ////// | ////// | ////// | \$110,078 | \$7,412,453 |
| | | (\$17,307) | \$0 | ////// | ////// | ////// | ////// | | |
| TOTAL VALUATION & REVENUE | \$198,538,970 | \$14,209,486 | \$813,883 | \$0 | \$0 | \$0 | \$0 | \$141,953 | \$15,148,015 |
| | | (\$17,307) | \$0 | | | | | | |

* See detail for specific fund type and name.



CERTIFICATION OF LEVIES AND REVENUES
As of January 1, 1997

Morgan County

| District Number and Name | ASSESSED VALUATION | GENERAL FUND | | BOND REDEMPTION | | OVERRIDES | | ADA-ASBESTOS/SPECIAL* | | TOTAL REVENUE | |
|-----------------------------|-----------------------|------------------------------|--------------------|--------------------------------|--------------------|------------------------|----------------|-----------------------|------------|------------------|---------------------|
| | | TEMPORARY TAX CREDIT LEVY | REVENUE | CONTRACTUAL OBLIGATION LEVY | REVENUE | TRANSPORTATION LEVY | REVENUE | ABATEMENT LEVY | REVENUE | | |
| SCHOOL DISTRICTS | | | | | | | | | | | |
| 1862 (1) (2) | \$252,470 | 40.080 | \$10,119 | 8.000 | \$2,020 | 0.000 | \$0 | 0.000 | \$0 | 48.080 | \$12,139 |
| Merino (Buffalo) RE 4 J | | 0.000 | \$0 | 0.000 | \$0 | 0.000 | \$0 | 0.000 | \$0 | | |
| 2391 (3) | \$124,693,720 | 37.906 | \$4,726,640 | 7.842 | \$977,848 | 0.000 | \$0 | 0.000 | \$0 | 45.756 | \$5,705,486 |
| Brush Re 2 J | | 0.000 | \$0 | 0.000 | \$0 | 0.000 | \$0 | 0.008 | \$998 | | |
| 2405 | \$111,180,290 | 34.894 | \$3,879,525 | 3.800 | \$422,485 | 0.000 | \$0 | 0.000 | \$0 | 38.726 | \$4,305,568 |
| Font Morgan RE 3 | | 0.000 | \$0 | 0.000 | \$0 | 0.000 | \$0 | 0.032 | \$3,558 | | |
| 2501 (4) | \$6,595,400 | 37.416 | \$246,773 | 0.000 | \$0 | 1.287 | \$8,488 | 0.000 | \$0 | 38.761 | \$255,644 |
| Weldon Valley RE 20 J | | 0.000 | \$0 | 0.000 | \$0 | 0.000 | \$0 | 0.058 | \$383 | | |
| 2511 (5) (6) | \$16,391,920 | 40.080 | \$656,988 | 0.000 | \$0 | 0.000 | \$0 | 0.000 | \$0 | 40.125 | \$657,726 |
| Wiggins RE 50 J | | 0.000 | \$0 | 0.000 | \$0 | 0.000 | \$0 | 0.045 | \$738 | | |
| 3146 (7) | \$14,800 | 29.775 | \$441 | 0.000 | \$0 | 0.000 | \$0 | 0.000 | \$0 | 29.775 | \$441 |
| Briggsdale RE 10 | | 0.000 | \$0 | 0.000 | \$0 | 0.000 | \$0 | 0.000 | \$0 | | |
| TOTAL | \$259,128,600 | XXX | \$9,520,486 | XXX | \$1,402,353 | XXX | \$8,488 | XXX | \$0 | XXX | \$10,937,003 |

(1) 1861 - Logan
(2) 1863 - Washington

(3) 2392 - Washington
(4) 2502 - Weld

(5) 2512 - Adams
(6) 2513 - Weld
(7) 3151 - Weld

| ASSESSED VALUATION | GENERAL OPERATING | | BOND REDEMPTION | | CAPITAL/SPECIAL* | | TOTAL REVENUE |
|-----------------------|------------------------------|-------------|--------------------------------|---------|-------------------|---------|------------------|
| | TEMPORARY TAX CREDIT LEVY | REVENUE | CONTRACTUAL OBLIGATION LEVY | REVENUE | ABATEMENT LEVY | REVENUE | |
| \$259,128,600 | 17.748 | \$4,599,014 | 0.000 | \$0 | 0.000 | \$0 | \$4,599,014 |
| | 0.000 | \$0 | 0.000 | \$0 | 0.000 | \$0 | \$0 |

LOCAL GOVERNMENT
COUNTY PURPOSES
General

| | ASSESSED VALUATION | GENERAL OPERATING | | BOND REDEMPTION | | CAPITAL/SPECIAL ABATEMENT | | TOTAL REVENUE |
|--|----------------------|---------------------------|--------------------|------------------------|------------------|---------------------------|------------|--------------------|
| | | TEMPORARY TAX CREDIT LEVY | REVENUE | CONTRACTUAL OBLIGATION | REVENUE DATE | TERM | LEVY | |
| Road And Bridge | \$259,128,600 | 8.500 | \$2,202,593 | 0.000 | \$0 | 0.000 | \$0 | \$2,202,593 |
| Public Welfare | \$259,128,600 | 2.700 | \$699,647 | 0.000 | \$0 | 0.000 | \$0 | \$699,647 |
| TOTAL | \$259,128,600 | 28.948 | \$7,501,255 | 0.000 | \$0 | 0.000 | \$0 | \$7,501,255 |
| CITIES AND TOWNS | | | | | | | | |
| Brush | \$32,655,930 | 15.660 | \$511,392 | 3.680 | \$120,174 | 0.000 | \$0 | \$631,566 |
| Fort Morgan | \$65,656,910 | 13.254 | \$870,217 | 0.000 | \$0 | 0.000 | \$0 | \$870,217 |
| Hillrose | \$354,610 | 17.890 | \$6,344 | 0.000 | \$0 | 0.000 | \$0 | \$6,344 |
| Log Lane Village | \$1,141,790 | 34.267 | \$39,126 | 0.000 | \$0 | 0.000 | \$0 | \$39,126 |
| Wiggins | \$2,400,950 | 32.212 | \$77,339 | 0.000 | \$0 | 0.000 | \$0 | \$77,339 |
| TOTAL | \$102,210,190 | XXX | \$1,504,618 | XXX | \$120,174 | XXX | \$0 | \$1,624,591 |
| JUNIOR COLLEGES | | | | | | | | |
| Aims Community College | \$14,800 | 6.299 | \$93 | 0.000 | \$0 | 0.000 | \$0 | \$93 |
| | | (.077) | (\$1) | 0.000 | \$0 | .027 | \$0 | \$0 |
| LOCAL IMPROVEMENT AND SERVICE DISTRICTS | | | | | | | | |
| Brush Rural Fire Prot | \$9,289,300 | 1.875 | \$17,417 | 0.000 | \$0 | 0.000 | \$0 | \$17,417 |
| Fort Morgan Rural Fire Prot | \$39,401,820 | 3.033 | \$119,506 | 0.000 | \$0 | 0.000 | \$0 | \$119,506 |
| Hillrose Rural Fire Prot | \$6,610,110 | 5.187 | \$34,287 | 1.532 | \$10,127 | 11/88 | 15yrs. | \$44,413 |
| | | 0.000 | \$0 | 0.000 | \$0 | 0.000 | \$0 | \$0 |

CERTIFICATION OF LEVIES AND REVENUES
As of January 1, 1997

Morgan County

| | ASSESSED VALUATION | GENERAL OPERATING | | BOND REDEMPTION | | CAPITAL/SPECIAL* | | TOTAL |
|--|----------------------|---------------------------|------------------|------------------------|-----------------------|------------------|------------|------------------|
| | | TEMPORARY TAX CREDIT LEVY | REVENUE | CONTRACTUAL OBLIGATION | REVENUE | ABATEMENT | REVENUE | |
| FIRE DISTRICTS contd | | | | | | | | |
| New Raymer-Stoneham Fire Protection | \$1,131,440 | 2.088 | \$2,362 | 0.000 | \$0 | 0.000 | \$0 | \$2,362 |
| Wiggins Rural Fire Prot | \$15,662,360 | 7.000 | \$109,637 | 0.000 | \$0 | 0.000 | \$0 | \$109,637 |
| TOTAL | \$72,095,030 | XXX | \$283,209 | XXX | \$10,127 | XXX | \$0 | \$293,335 |
| GROUND WATER MANAGEMENT DISTRICTS | | | | | | | | |
| Central Colo Water | \$2,444,290 | 1.966 | \$4,805 | 0.000 | \$0 | 0.000 | \$0 | \$4,805 |
| Con-Groundwater Mgmt | | (.056) | (\$137) | 0.000 | \$0 | 0.000 | \$0 | |
| North Kiowa Bijou | \$12,883,010 | .028 | \$361 | 0.000 | \$0 | 0.000 | \$0 | \$361 |
| Groundwater Mgmt | | 0.000 | \$0 | 0.000 | \$0 | 0.000 | \$0 | |
| TOTAL | \$15,327,300 | XXX | \$5,166 | XXX | \$0 | XXX | \$0 | \$5,029 |
| WATER CONSERVANCY DISTRICTS | | | | | | | | |
| Badger & Beaver Water Conservancy | \$3,419,970 | .500 | \$1,710 | 0.000 | \$0 | 0.000 | \$0 | \$1,710 |
| Central Colorado Water Conservancy | \$2,444,920 | 1.179 | \$2,883 | 0.000 | \$0 | 0.000 | \$0 | \$2,883 |
| Lower South Platte Water Cons | \$199,423,370 | (.044) | (\$108) | 0.000 | \$0 | 0.000 | \$0 | |
| Northern Colorado Water Conservancy | \$226,034,820 | .500 | \$99,712 | 0.000 | \$0 | 0.000 | \$0 | \$99,712 |
| TOTAL | \$431,323,080 | XXX | \$104,304 | XXX | \$226,035 1939 | XXX | \$0 | \$330,231 |

COUNTY PEST CONTROL DISTRICTS

| | | | | | | | | | |
|--------------------------------|---------------------|------------|-----------------|------------|------------|------------|------------|------------|-----------------|
| Fort Morgan Pest Control | \$35,613,480 | .299 | \$10,648 | 0.000 | \$0 | 0.000 | \$0 | .299 | \$10,648 |
| | | 0.000 | \$0 | 0.000 | \$0 | 0.000 | \$0 | | |
| Wiggins Community Pest Control | \$15,950,870 | .451 | \$7,185 | 0.000 | \$0 | 0.000 | \$0 | .451 | \$7,185 |
| | | 0.000 | \$0 | 0.000 | \$0 | 0.000 | \$0 | | |
| TOTAL | \$51,544,350 | XXX | \$17,833 | XXX | \$0 | XXX | \$0 | XXX | \$17,833 |

OTHER DISTRICTS

| | | | | | | | | | |
|-----------------------------|----------------------|------------|------------------|------------|------------|------------|------------------|------------|------------------|
| East Morgan County Hospital | \$125,411,150 | .717 | \$89,920 | 0.000 | \$0 | 0.000 | \$0 | .717 | \$89,920 |
| East Morgan County Library | \$124,693,720 | 1.500 | \$187,041 | 0.000 | \$0 | 0.000 | \$0 | 1.500 | \$187,041 |
| Morgan County Quality Water | \$127,738,370 | .824 | \$105,256 | 0.000 | \$0 | 0.000 | \$0 | 1.824 | \$232,995 |
| Munn's Addition Water & San | \$0 | 0.000 | \$0 | 1.000 | \$127,738 | 0.000 | \$0 | 0.000 | \$0 |
| Snyder Sanitation | \$187,350 | 11.902 | \$2,230 | 0.000 | \$0 | 0.000 | \$0 | 11.902 | \$2,230 |
| | | 0.000 | \$0 | 0.000 | \$0 | 0.000 | \$0 | | |
| TOTAL | \$378,030,590 | XXX | \$384,447 | XXX | \$0 | XXX | \$127,738 | XXX | \$512,185 |

TOTAL LOCAL IMPROVEMENT AND SERVICE DISTRICTS

| | | | | | | | | | |
|--|---------------|-----|-----------|-----|-----------|-----|-----|-----|-------------|
| | \$948,320,350 | XXX | \$794,959 | XXX | \$10,127 | XXX | \$0 | XXX | \$1,158,614 |
| | | XXX | \$0 | XXX | \$353,773 | XXX | \$0 | XXX | \$0 |


CERTIFICATION OF LEVIES AND REVENUES
As of January 1, 1997

Morgan County

SUMMARY OF LEVIES AND REVENUES

| TYPE OF LEVY | ASSESSED VALUATION | GENERAL OPERATING | | BOND REDEMPTION | | OVERRIDES | | OTHER* REVENUE | TOTAL REVENUES |
|--------------------------------------|--------------------|-------------------------|--------------------------------|--------------------------------|------------------------|-----------|--|----------------|----------------|
| | | TEMP TAX CREDIT REVENUE | CONTRACTUAL OBLIGATION REVENUE | CONTRACTUAL OBLIGATION REVENUE | TRANSPORTATION REVENUE | | | | |
| SCHOOLS | | | | | | | | | |
| Districts | \$259,128,600 | \$9,520,486 | \$1,402,353 | \$8,488 | \$5,675 | | | \$10,937,003 | |
| Junior Colleges | \$14,800 | \$93 | \$0 | /////// | \$0 | | | \$92 | |
| | | (\$1) | \$0 | /////// | | | | | |
| Sub-Total Schools | XXX | \$9,520,580 | \$1,402,353 | \$8,488 | \$5,676 | | | \$10,937,096 | |
| | | (\$1) | \$0 | \$0 | | | | | |
| LOCAL GOVERNMENT | | | | | | | | | |
| Counties | \$259,128,600 | \$7,501,255 | \$0 | /////// | \$0 | | | \$7,501,255 | |
| Cities and Towns | \$102,210,190 | \$1,506,418 | \$120,174 | /////// | \$0 | | | \$1,624,591 | |
| Local Improv. & Service | \$948,320,350 | \$794,959 | \$10,127 | /////// | \$0 | | | \$1,158,614 | |
| | | (\$244) | \$353,773 | /////// | | | | | |
| Sub-Total Local Gov't | XXX | \$9,800,631 | \$130,301 | /////// | \$0 | | | \$10,284,461 | |
| | | (\$244) | \$353,773 | /////// | | | | | |
| TOTAL VALUATION & REVENUE | \$259,128,600 | \$19,321,211 | \$1,532,654 | \$8,488 | \$5,676 | | | \$21,221,556 | |
| | | (\$246) | \$353,773 | \$0 | | | | | |

* See detail for specific fund type and name.



CERTIFICATION OF LEVIES AND REVENUES
As of January 1, 1997

Otero County

| District Number and Name | ASSESSED VALUATION | GENERAL FUND | | BOND REDEMPTION* | | OVERRIDES | | ADA-ASBESTOS/SPECIAL* | | TOTAL | |
|-----------------------------|-----------------------|------------------------------|-------------|---------------------------------|-----------|------------------------|----------|-----------------------|---------|--------|-------------|
| | | TEMPORARY TAX CREDIT LEVY | REVENUE | CONTRACTUAL OBLIGATION* LEVY | REVENUE | TRANSPORTATION LEVY | REVENUE | ABATEMENT LEVY | REVENUE | | |
| SCHOOL DISTRICTS | | | | | | | | | | | |
| 2520 #1 | \$32,877,100 | 38.472 | \$1,264,848 | 12.850 | \$422,471 | 0.000 | \$0 | 0.000 | \$0 | 51.582 | \$1,695,867 |
| East Otero R 1 | | 0.000 | \$0 | 0.000 | \$0 | 0.000 | \$0 | .260 | \$8,548 | | |
| 2530 | \$18,651,110 | 39.802 | \$742,351 | 0.000 | \$0 | 0.000 | \$0 | 0.000 | \$0 | 39.972 | \$745,522 |
| Rocky Ford R 2 | | 0.000 | \$0 | 0.000 | \$0 | 0.000 | \$0 | .170 | \$3,171 | | |
| 2541 (1) | \$3,423,750 | 35.383 | \$121,143 | 0.000 | \$0 | 0.000 | \$0 | 0.000 | \$0 | 35.912 | \$122,954 |
| Manzanola 3 J | | 0.000 | \$0 | 0.000 | \$0 | 0.000 | \$0 | .529 | \$1,811 | | |
| 2551 (2) (3) | \$6,299,320 | 38.504 | \$242,549 | 0.000 | \$0 | 0.000 | \$0 | 0.000 | \$0 | 38.836 | \$244,640 |
| Fowler R 4 J | | 0.000 | \$0 | 0.000 | \$0 | 0.000 | \$0 | .332 | \$2,091 | | |
| 2560 | \$3,016,180 | 40.080 | \$120,888 | 7.000 | \$21,113 | 0.000 | \$0 | 0.000 | \$0 | 47.951 | \$144,629 |
| Cheraw 31 | | 0.000 | \$0 | 0.000 | \$0 | 0.000 | \$0 | .871 | \$2,627 | | |
| 2570 | \$5,384,420 | 39.904 | \$214,860 | 11.000 | \$59,229 | 2.946 | \$15,863 | 0.000 | \$0 | 54.363 | \$292,713 |
| Swink 33 | | 0.000 | \$0 | 0.000 | \$0 | 0.000 | \$0 | .513 | \$2,762 | | |
| TOTAL | \$69,651,880 | XXX | \$2,706,639 | XXX | \$502,813 | XXX | \$15,863 | XXX | \$0 | XXX | \$3,246,325 |

(1) 2542 - Crowley (2) 2552 - Crowley (3) 2553 - Pueblo

| LOCAL GOVERNMENT COUNTY PURPOSES | ASSESSED VALUATION | GENERAL OPERATING | | BOND REDEMPTION* | | CAPITAL/SPECIAL* | | TOTAL | |
|-------------------------------------|-----------------------|------------------------------|-----------|---------------------------------|---------|-------------------|---------|-------|-----------|
| | | TEMPORARY TAX CREDIT LEVY | REVENUE | CONTRACTUAL OBLIGATION* LEVY | REVENUE | ABATEMENT LEVY | REVENUE | | |
| General | \$69,651,880 | 8.048 | \$560,558 | 0.000 | \$0 | 0.000 | \$0 | 8.048 | \$560,558 |
| Road And Bridge | \$69,651,880 | 0.000 | \$0 | 0.000 | \$0 | 0.000 | \$0 | 0.000 | \$0 |
| Public Welfare | \$69,651,880 | 4.500 | \$313,433 | 0.000 | \$0 | 0.000 | \$0 | 4.500 | \$313,433 |
| | | 0.000 | \$0 | 0.000 | \$0 | 0.000 | \$0 | 0.000 | \$0 |
| | | 2.950 | \$205,473 | 0.000 | \$0 | 0.000 | \$0 | 2.950 | \$205,473 |
| | | 0.000 | \$0 | 0.000 | \$0 | 0.000 | \$0 | 0.000 | \$0 |

| | | | | | | | | | |
|-----------------------|---------------------|---------------|--------------------|--------------|------------|--------------|------------|---------------|--------------------|
| Capital Expenditures. | \$69,651,880 | 4,500 | \$313,433 | 0.000 | \$0 | 0.000 | \$0 | 4,500 | \$313,433 |
| | | 0.000 | \$0 | 0.000 | \$0 | 0.000 | \$0 | | |
| Self-Insurance | \$69,651,880 | 1,950 | \$135,821 | 0.000 | \$0 | 0.000 | \$0 | 1,950 | \$135,821 |
| | | 0.000 | \$0 | 0.000 | \$0 | 0.000 | \$0 | | |
| TOTAL #2 | \$69,651,880 | 21,948 | \$1,528,719 | 0.000 | \$0 | 0.000 | \$0 | 21,948 | \$1,528,719 |
| | | 0.000 | \$0 | 0.000 | \$0 | 0.000 | \$0 | | |

#2 See Footnote No. 2

CITIES AND TOWNS

| | | | | | | | | | |
|--------------|---------------------|------------|------------------|------------|------------|------------|------------|------------|------------------|
| Cheraw | \$309,250 | 22,871 | \$7,073 | 0.000 | \$0 | 0.000 | \$0 | 22,871 | \$7,073 |
| | | 0.000 | \$0 | 0.000 | \$0 | 0.000 | \$0 | | |
| Fowler | \$2,575,180 | 14,168 | \$36,485 | 0.000 | \$0 | 0.000 | \$0 | 14,168 | \$36,485 |
| | | 0.000 | \$0 | 0.000 | \$0 | 0.000 | \$0 | | |
| La Junta #3 | \$19,734,700 | 3,104 | \$61,257 | 0.000 | \$0 | 0.000 | \$0 | 3,104 | \$61,257 |
| | | 0.000 | \$0 | 0.000 | \$0 | 0.000 | \$0 | | |
| Manzanola | \$530,240 | 26,990 | \$14,311 | 0.000 | \$0 | 0.000 | \$0 | 26,990 | \$14,311 |
| | | 0.000 | \$0 | 0.000 | \$0 | 0.000 | \$0 | | |
| Rocky Ford | \$7,877,520 | 20,876 | \$164,451 | 0.000 | \$0 | 0.000 | \$0 | 20,876 | \$164,451 |
| | | 0.000 | \$0 | 0.000 | \$0 | 0.000 | \$0 | | |
| Swink | \$1,290,960 | 28,787 | \$37,163 | 0.000 | \$0 | 0.000 | \$0 | 28,787 | \$37,163 |
| | | 0.000 | \$0 | 0.000 | \$0 | 0.000 | \$0 | | |
| TOTAL | \$32,317,850 | XXX | \$320,740 | XXX | \$0 | XXX | \$0 | XXX | \$320,740 |
| | | XXX | \$0 | XXX | \$0 | XXX | \$0 | | |

#3 See Footnote No. 3

| LOCAL IMPROVEMENT AND SERVICE DISTRICTS FIRE DISTRICTS | ASSESSED VALUATION | GENERAL OPERATING | | BOND REDEMPTION | | CAPITAL/SPECIAL* | | TOTAL | |
|---|--------------------|----------------------|--------------|------------------------|--------------|------------------|--------------|-------|----------|
| | | TEMPORARY TAX CREDIT | REVENUE LEVY | CONTRACTUAL OBLIGATION | REVENUE DATE | ABATEMENT | REVENUE LEVY | | |
| Fowler Rural Fire Prot | \$5,874,400 | 4,273 | \$25,101 | 0.000 | \$0 | 0.000 | \$0 | 4,273 | \$25,101 |
| | | 0.000 | \$0 | 0.000 | \$0 | 0.000 | \$0 | | |
| La Junta Rural Fire Prot | \$32,413,600 | 2,350 | \$76,172 | 0.000 | \$0 | 0.000 | \$0 | 2,350 | \$76,172 |
| #4 | | 0.000 | \$0 | 0.000 | \$0 | 0.000 | \$0 | | |

CERTIFICATION OF LEVIES AND REVENUES
As of January 1, 1997

Otero County

| | ASSESSED VALUATION | GENERAL OPERATING | | BOND REDEMPTION | | CAPITAL/SPECIAL* | | TOTAL |
|--|----------------------|----------------------|------------------|------------------------|------------|------------------|------------|------------------|
| | | TEMPORARY TAX CREDIT | REVENUE | CONTRACTUAL OBLIGATION | REVENUE | ABATEMENT | REVENUE | |
| | | LEVY | LEVY | REVENUE DATE | TERM | LEVY | LEVY | REVENUE |
| FIRE DISTRICTS contd | | | | | | | | |
| Manzanola Fire Prot | \$2,777,080 | 5.316 | \$14,763 | 0.000 | \$0 | 0.000 | 5.316 | \$14,763 |
| | | 0.000 | \$0 | 0.000 | \$0 | 0.000 | | \$0 |
| Rocky Ford Rural Fire Prot | \$19,675,120 | 2.391 | \$47,038 | 0.000 | \$0 | 0.000 | 2.391 | \$47,038 |
| | | 0.000 | \$0 | 0.000 | \$0 | 0.000 | | \$0 |
| TOTAL | \$60,738,200 | XXX | \$163,075 | XXX | \$0 | XXX | XXX | \$163,075 |
| | | XXX | \$0 | XXX | \$0 | XXX | | \$0 |
| WATER CONSERVANCY DISTRICTS | | | | | | | | |
| Crooked Arroyo Water Cons | \$1,589,600 | .226 | \$359 | 0.000 | \$0 | 0.000 | .226 | \$359 |
| | | 0.000 | \$0 | 0.000 | \$0 | 0.000 | | \$0 |
| North La Junta Water Conservancy | \$1,513,100 | 1.000 | \$1,513 | 0.000 | \$0 | 0.000 | 1.000 | \$1,513 |
| | | 0.000 | \$0 | 0.000 | \$0 | 0.000 | | \$0 |
| Southeastern Colorado Water Co #5 | \$61,814,750 | .969 | \$59,898 | 0.000 | \$0 | 0.000 | .954 | \$58,971 |
| | | (.022) | (\$1,360) | 0.000 | \$0 | .007 | | \$433 |
| TOTAL | \$64,917,450 | XXX | \$61,771 | XXX | \$0 | XXX | XXX | \$60,844 |
| | | XXX | (\$1,360) | XXX | \$0 | XXX | | \$433 |
| OTHER DISTRICTS | | | | | | | | |
| North La Junta Sanitation | \$1,029,340 | 2.009 | \$2,068 | 0.000 | \$0 | 0.000 | 2.009 | \$2,068 |
| | | 0.000 | \$0 | 0.000 | \$0 | 0.000 | | \$0 |
| TOTAL LOCAL IMPROVEMENT AND SERVICE DISTRICTS | \$126,684,990 | XXX | \$226,913 | XXX | \$0 | XXX | XXX | \$225,986 |
| | | XXX | \$0 | XXX | \$0 | XXX | | \$433 |

#4 See Footnote No. 4

#5 See Footnote No. 5

SUMMARY OF LEVIES AND REVENUES

| TYPE OF LEVY | ASSESSED VALUATION | GENERAL OPERATING TEMP TAX CREDIT REVENUE | BOND REDEMPTION CONTRACTUAL OBLIGATION REVENUE | OVERRIDES TRANSPORTATION REVENUE | OTHER* REVENUE | TOTAL REVENUES |
|------------------------------|--------------------|---|--|----------------------------------|----------------|----------------|
| SCHOOLS | | | | | | |
| Districts | \$69,651,880 | \$2,706,639 | \$502,813 | \$15,863 | \$21,011 | \$3,246,325 |
| | | \$0 | \$0 | \$0 | | |
| LOCAL GOVERNMENT | | | | | | |
| Counties | \$69,651,880 | \$1,528,719 | \$0 | //////// | \$0 | \$1,528,719 |
| | | \$0 | \$0 | //////// | | |
| Cities and Towns | \$32,317,850 | \$320,740 | \$0 | //////// | \$0 | \$320,740 |
| | | \$0 | \$0 | //////// | | |
| Local Improv. & Service | \$126,684,990 | \$226,913 | \$0 | //////// | \$433 | \$225,986 |
| | | (\$1,360) | \$0 | //////// | | |
| Sub-Total Local Gov't | XXX | \$2,076,373 | \$0 | //////// | \$433 | \$2,075,445 |
| | | (\$1,360) | \$0 | //////// | | |
| TOTAL VALUATION & REVENUE #6 | \$69,651,880 | \$4,783,012 | \$502,813 | \$15,863 | \$21,443 | \$5,321,770 |
| | | (\$1,360) | \$0 | \$0 | | |

#6 See Footnote No. 6 * See detail for specific fund type and name.

TAX INCREMENT FINANCE FOOTNOTES:

- 1 East Otero School District R1 includes \$525,340 Assessed Valuation and \$27,098 Revenue attributable to Central Business Project - Urban Renewal.
- 2 County Purposes include \$525,340 Assessed Valuation and \$11,530 Revenue attributable to Central Business Project - Urban Renewal.
- 3 City of La Junta includes \$525,340 Assessed Valuation and \$1,631 Revenue attributable to Central Business Project - Urban Renewal.
- 4 La Junta Rural Fire Protection District includes \$525,340 Assessed Valuation and \$1,235 Revenue attributable to Central Business Project - Urban Renewal.
- 5 Southeast Colorado Water Conservancy District includes \$525,340 Assessed Valuation and \$501 Revenue attributable to Central Business Project - Urban Renewal.
- 6 Total Valuation and Revenue includes \$525,340 Assessed Valuation and \$41,995 Revenue attributable to Central Business Project - Urban Renewal.

CERTIFICATION OF LEVIES AND REVENUES
As of January 1, 1997

Ouray County

| District Number and Name | ASSESSED VALUATION | GENERAL FUND | | BOND REDEMPTION | | OVERRIDES | | ADA-ASBESTOS/SPECIAL* | | TOTAL REVENUE |
|---|-----------------------|------------------------------|--------------------|---------------------------------|------------------|------------------------|------------|-----------------------|------------|--------------------|
| | | TEMPORARY TAX CREDIT LEVY | REVENUE | CONTRACTUAL OBLIGATION* LEVY | REVENUE | TRANSPORTATION LEVY | REVENUE | ABATEMENT LEVY | REVENUE | |
| SCHOOL DISTRICTS | | | | | | | | | | |
| 2183 (1) (2) Montrose County East RE 1 J | \$2,431,170 | 35.521 | \$86,358 | 3.382 | \$8,222 | 0.000 | \$0 | 0.000 | \$0 | \$95,037 |
| 2580 Ouray R 1 | \$22,655,490 | 0.000 | \$0 | 0.000 | \$0 | 0.000 | \$0 | 0.188 | \$457 | \$918,997 |
| 2590 Ridgway R 2 | \$37,690,250 | 31.734 | \$718,949 | 8.830 | \$200,048 | 0.000 | \$0 | 0.000 | \$0 | \$1,085,555 |
| | | 0.000 | \$0 | 0.000 | \$0 | 0.000 | \$0 | 0.000 | \$0 | |
| | | 24.962 | \$940,824 | 3.840 | \$144,731 | 0.000 | \$0 | 0.000 | \$0 | \$28,802 |
| | | 0.000 | \$0 | 0.000 | \$0 | 0.000 | \$0 | 0.000 | \$0 | |
| TOTAL | \$62,776,910 | XXX | \$1,746,131 | XXX | \$353,001 | XXX | \$0 | XXX | \$0 | \$2,099,589 |

(1) 2181 - Montrose

(2) 2182 - Gunnison

| LOCAL GOVERNMENT COUNTY PURPOSES | ASSESSED VALUATION | GENERAL OPERATING | | BOND REDEMPTION | | CAPITAL/SPECIAL* | | TOTAL REVENUE |
|-------------------------------------|-----------------------|------------------------------|------------------|---------------------------------|------------|-------------------|------------|------------------|
| | | TEMPORARY TAX CREDIT LEVY | REVENUE | CONTRACTUAL OBLIGATION* LEVY | REVENUE | ABATEMENT LEVY | REVENUE | |
| General | \$62,776,910 | 9.910 | \$622,119 | 0.000 | \$0 | 0.000 | \$0 | \$622,119 |
| Road And Bridge | \$62,776,910 | 0.000 | \$0 | 0.000 | \$0 | 0.000 | \$0 | \$0 |
| Public Welfare | \$62,776,910 | 2.500 | \$156,942 | 0.000 | \$0 | 0.000 | \$0 | \$156,942 |
| | | 0.000 | \$0 | 0.000 | \$0 | 0.000 | \$0 | \$0 |
| | | .691 | \$43,379 | 0.000 | \$0 | 0.000 | \$0 | \$43,379 |
| | | 0.000 | \$0 | 0.000 | \$0 | 0.000 | \$0 | \$0 |
| TOTAL | \$62,776,910 | 13.101 | \$822,440 | 0.000 | \$0 | 0.000 | \$0 | \$822,440 |

CITIES AND TOWNS

| | ASSESSED VALUATION | GENERAL OPERATING TEMPORARY TAX CREDIT LEVY | REVENUE | LEVY | CONTRACTUAL OBLIGATION REVENUE DATE | TERM | CAPITAL/SPECIAL ABATEMENT LEVY | REVENUE | LEVY | TOTAL REVENUE |
|---------|--------------------|---|-----------|-------|-------------------------------------|------|--------------------------------|---------|--------|---------------|
| Ourray | \$13,705,130 | 16.184 | \$221,804 | 3.000 | \$41,115 | | 0.000 | \$0 | 19.184 | \$262,919 |
| | | 0.000 | \$0 | 0.000 | \$0 | | 0.000 | \$0 | | |
| Ridgway | \$9,835,420 | 7.754 | \$76,264 | 2.000 | \$19,671 | | 0.000 | \$0 | 9.754 | \$95,935 |
| | | 0.000 | \$0 | 0.000 | \$0 | | 0.000 | \$0 | | |
| TOTAL | \$23,540,550 | XXX | \$298,068 | XXX | \$60,786 | | XXX | \$0 | XXX | \$358,854 |
| | | XXX | \$0 | XXX | \$0 | | XXX | \$0 | | |

LOCAL IMPROVEMENT AND SERVICE DISTRICTS

| FIRE DISTRICTS | ASSESSED VALUATION | GENERAL OPERATING TEMPORARY TAX CREDIT LEVY | REVENUE | LEVY | CONTRACTUAL OBLIGATION REVENUE DATE | TERM | CAPITAL/SPECIAL ABATEMENT LEVY | REVENUE | LEVY | TOTAL REVENUE |
|-------------------------|--------------------|---|-----------|-------|-------------------------------------|---------|--------------------------------|---------|-------|---------------|
| Log Hill Mesa Fire Prot | \$18,045,630 | 1.851 | \$33,402 | 0.000 | \$0 | | 0.000 | \$0 | 1.574 | \$28,404 |
| | | (.277) | (\$4,999) | 0.000 | \$0 | | 0.000 | \$0 | | |
| Montrose Fire Prot | \$499,390 | 5.363 | \$2,678 | .533 | \$266 | 10/1/79 | 0.000 | \$0 | 6.148 | \$3,070 |
| | | 0.000 | \$0 | 0.000 | \$0 | | .252 | \$126 | | |
| Ourray Fire Prot | \$2,221,390 | 5.620 | \$12,484 | 0.000 | \$0 | | 0.000 | \$0 | 5.620 | \$12,484 |
| | | 0.000 | \$0 | 0.000 | \$0 | | 0.000 | \$0 | | |
| Ridgway Fire Prot | \$24,592,250 | 1.980 | \$48,693 | 0.000 | \$0 | | 0.000 | \$0 | 1.980 | \$48,693 |
| | | 0.000 | \$0 | 0.000 | \$0 | | 0.000 | \$0 | | |
| TOTAL | \$45,358,660 | XXX | \$97,258 | XXX | \$266 | | XXX | \$0 | XXX | \$92,651 |
| | | XXX | (\$4,999) | XXX | \$0 | | XXX | \$126 | | |

CEMETERY DISTRICTS

| | ASSESSED VALUATION | GENERAL OPERATING TEMPORARY TAX CREDIT LEVY | REVENUE | LEVY | CONTRACTUAL OBLIGATION REVENUE DATE | TERM | CAPITAL/SPECIAL ABATEMENT LEVY | REVENUE | LEVY | TOTAL REVENUE |
|----------------------|--------------------|---|----------|-------|-------------------------------------|------|--------------------------------|---------|------|---------------|
| Cedar Hill Cemetery | \$21,404,190 | .681 | \$14,576 | 0.000 | \$0 | | 0.000 | \$0 | .681 | \$14,576 |
| | | 0.000 | \$0 | 0.000 | \$0 | | 0.000 | \$0 | | |
| Dallas Park Cemetery | \$34,581,170 | .229 | \$7,919 | 0.000 | \$0 | | 0.000 | \$0 | .229 | \$7,919 |
| | | 0.000 | \$0 | 0.000 | \$0 | | 0.000 | \$0 | | |
| TOTAL | \$55,985,360 | XXX | \$22,495 | XXX | \$0 | | XXX | \$0 | XXX | \$22,495 |
| | | XXX | \$0 | XXX | \$0 | | XXX | \$0 | | |

OTHER DISTRICTS

| | ASSESSED VALUATION | GENERAL OPERATING TEMPORARY TAX CREDIT LEVY | REVENUE | LEVY | CONTRACTUAL OBLIGATION REVENUE DATE | TERM | CAPITAL/SPECIAL ABATEMENT LEVY | REVENUE | LEVY | TOTAL REVENUE |
|----------------------------------|--------------------|---|----------|-------|-------------------------------------|------|--------------------------------|---------|------|---------------|
| Colorado River Water Conservancy | \$62,776,920 | .343 | \$21,532 | 0.000 | \$0 | | 0.000 | \$0 | .343 | \$21,532 |
| | | 0.000 | \$0 | 0.000 | \$0 | | 0.000 | \$0 | | |
| Loughill Village Park & Rec | \$6,790,300 | .719 | \$4,882 | 0.000 | \$0 | | 0.000 | \$0 | .719 | \$4,882 |
| | | 0.000 | \$0 | 0.000 | \$0 | | 0.000 | \$0 | | |

CERTIFICATION OF LEVIES AND REVENUES
As of January 1, 1997.

Ouray County

| OTHER DISTRICTS contd | ASSESSED VALUATION | GENERAL OPERATING | | BOND REDEMPTION | | CAPITAL/SPECIAL* | | TOTAL |
|---|--------------------|---------------------------|-----------|-------------------------------------|-----------|-------------------|--------------|-----------|
| | | TEMPORARY TAX CREDIT LEVY | REVENUE | CONTRACTUAL OBLIGATION REVENUE DATE | TERM LEVY | ABATEMENT REVENUE | LEVY REVENUE | |
| Ouray Library | \$22,655,490 | 1.042 | \$23,607 | 0.000 | \$0 | 0.000 | \$0 | \$23,607 |
| | | 0.000 | \$0 | 0.000 | \$0 | 0.000 | \$0 | |
| Tri-County Water | \$49,071,780 | 1.898 | \$93,138 | 0.000 | \$0 | 0.000 | \$0 | \$93,138 |
| Conservancy | | (.095) | (\$4,662) | 0.000 | \$0 | .144 | \$7,066 | \$95,543 |
| TOTAL | \$141,294,490 | XXX | \$143,160 | XXX | \$0 | XXX | \$0 | \$143,160 |
| | | XXX | (\$4,662) | XXX | \$0 | XXX | \$7,066 | \$145,564 |
| TOTAL LOCAL IMPROVEMENT AND SERVICE DISTRICTS | \$242,638,510 | XXX | \$262,913 | XXX | \$266 | XXX | \$0 | \$262,913 |
| | | XXX | (\$4,662) | XXX | \$0 | XXX | \$7,192 | \$260,711 |

SUMMARY OF LEVIES AND REVENUES

| TYPE OF LEVY | ASSESSED VALUATION | GENERAL OPERATING | | BOND REDEMPTION | | OVERRIDES | | OTHER* REVENUE | TOTAL REVENUES |
|--------------------------------------|---------------------|--|--------------------------------|--------------------------------|------------------------|------------|----------------|--------------------|----------------|
| | | TEMP TAX CREDIT REVENUE | CONTRACTUAL OBLIGATION REVENUE | CONTRACTUAL OBLIGATION REVENUE | TRANSPORTATION REVENUE | | | | |
| SCHOOLS | | | | | | | | | |
| Districts | \$62,776,910 | \$1,746,131 | \$353,001 | \$0 | \$0 | \$0 | \$457 | \$2,099,589 | |
| LOCAL GOVERNMENT | | | | | | | | | |
| Counties | \$62,776,910 | \$822,440 | \$0 | //////// | \$0 | //////// | \$0 | \$822,440 | |
| Cities and Towns | \$23,540,550 | \$298,068 | \$60,786 | //////// | \$0 | //////// | \$0 | \$358,854 | |
| Local Improv. & Service | \$242,638,510 | \$262,913 (\$9,660) | \$266 | //////// | \$0 | //////// | \$7,192 | \$260,711 | |
| Sub-Total Local Gov't | XXX | \$1,383,421 (\$9,660) | \$61,052 | //////// | \$0 | //////// | \$7,192 | \$1,442,005 | |
| TOTAL VALUATION & REVENUE | \$62,776,910 | \$3,129,552 (\$9,660) | \$414,053 | \$0 | \$0 | \$0 | \$7,649 | \$3,541,594 | |

* See detail for specific fund type and name.

CERTIFICATION OF LEVIES AND REVENUES
As of January 1, 1997

Park County

| District Number and Name | ASSESSED VALUATION | GENERAL FUND | | BOND REDEMPTION | | OVERRIDES | | ADA-ASBESTOS/SPECIAL* ABATEMENT | | TOTAL REVENUE | |
|-----------------------------|-----------------------|------------------------------|-------------|--------------------------------|-----------|-------------------------------|-----------|------------------------------------|---------|------------------|-------------|
| | | TEMPORARY TAX CREDIT LEVY | REVENUE | CONTRACTUAL OBLIGATION LEVY | REVENUE | TRANSPORTATION LEVY | REVENUE | LEVY | REVENUE | | |
| SCHOOL DISTRICTS | | | | | | | | | | | |
| 2600 | \$57,809,370 | 33.964 | \$1,963,437 | 1.380 | \$79,777 | 3.800 | \$219,676 | 0.000 | \$0 | 39.175 | \$2,264,682 |
| Bailey Sd 1 | | 0.000 | \$0 | 0.000 | \$0 | 0.000 | \$0 | .031 | \$1,792 | | |
| 2610 | \$79,488,910 | 27.289 | \$2,169,173 | 8.382 | \$666,276 | 6.931 | \$550,938 | 0.000 | \$0 | 42.641 | \$3,389,487 |
| Fairplay Sd RE 2 | | 0.000 | \$0 | 0.000 | \$0 | 0.000 | \$0 | .039 | \$3,100 | | |
| TOTAL | \$137,298,280 | XXX | \$4,132,610 | XXX | \$746,053 | XXX | \$770,613 | XXX | \$0 | XXX | \$5,654,169 |
| | | XXX | \$0 | XXX | \$0 | XXX | \$0 | XXX | \$4,892 | | |
| | | | | | | | | | | | |
| | | GENERAL OPERATING | | BOND REDEMPTION | | CAPITAL/SPECIAL* ABATEMENT | | TOTAL | | | |
| | | TEMPORARY TAX CREDIT LEVY | REVENUE | CONTRACTUAL OBLIGATION LEVY | REVENUE | LEVY | REVENUE | LEVY | REVENUE | LEVY | REVENUE |
| LOCAL GOVERNMENT | | | | | | | | | | | |
| COUNTY PURPOSES | | | | | | | | | | | |
| General | \$137,298,280 | 20.517 | \$2,816,949 | 0.000 | \$0 | 0.000 | \$0 | 0.000 | \$0 | 19.163 | \$2,631,047 |
| | | (1.485) | (\$203,888) | 0.000 | \$0 | .131 | \$17,986 | | | | |
| Road And Bridge | \$137,298,280 | 1.344 | \$184,529 | 0.000 | \$0 | 0.000 | \$0 | 0.000 | \$0 | 1.344 | \$184,529 |
| | | 0.000 | \$0 | 0.000 | \$0 | 0.000 | \$0 | 0.000 | \$0 | | |
| Public Welfare | \$137,298,280 | 1.326 | \$182,058 | 0.000 | \$0 | 0.000 | \$0 | 0.000 | \$0 | 1.326 | \$182,058 |
| | | 0.000 | \$0 | 0.000 | \$0 | 0.000 | \$0 | 0.000 | \$0 | | |
| Retirement | \$137,298,280 | .744 | \$102,150 | 0.000 | \$0 | 0.000 | \$0 | 0.000 | \$0 | .744 | \$102,150 |
| | | 0.000 | \$0 | 0.000 | \$0 | 0.000 | \$0 | 0.000 | \$0 | | |
| Solid Waste Disposal | \$137,298,280 | .134 | \$18,398 | 0.000 | \$0 | 0.000 | \$0 | 0.000 | \$0 | .134 | \$18,398 |
| | | 0.000 | \$0 | 0.000 | \$0 | 0.000 | \$0 | 0.000 | \$0 | | |
| TOTAL | \$137,298,280 | 24.065 | \$3,304,083 | 0.000 | \$0 | 0.000 | \$0 | 0.000 | \$0 | 22.711 | \$3,118,181 |
| | | (1.485) | (\$203,888) | 0.000 | \$0 | .131 | \$17,986 | | | | |

CITIES AND TOWNS

| | ASSESSED VALUATION | GENERAL OPERATING TEMPORARY TAX CREDIT LEVY | REVENUE | LEVY | BOND REDEMPTION CONTRACTUAL OBLIGATION REVENUE DATE | REVENUE | LEVY | CAPITAL/SPECIAL* ABATEMENT | REVENUE | LEVY | TOTAL REVENUE |
|----------|--------------------|---|----------|-------|---|---------|-------|----------------------------|---------|------|---------------|
| Alma | \$1,225,950 | 21.358 | \$26,184 | 0.000 | \$0 | \$0 | 0.000 | \$0 | 21.358 | \$0 | \$26,184 |
| Fairplay | \$4,021,540 | 14.964 | \$60,178 | 7.645 | \$30,745 | \$0 | 0.000 | \$0 | 22.609 | \$0 | \$90,923 |
| TOTAL | \$5,247,490 | XXX | \$86,362 | XXX | \$30,745 | \$0 | XXX | \$0 | XXX | \$0 | \$117,107 |

LOCAL IMPROVEMENT AND SERVICE DISTRICTS

| | ASSESSED VALUATION | GENERAL OPERATING TEMPORARY TAX CREDIT LEVY | REVENUE | LEVY | BOND REDEMPTION CONTRACTUAL OBLIGATION REVENUE DATE | REVENUE | LEVY | CAPITAL/SPECIAL* ABATEMENT | REVENUE | LEVY | TOTAL REVENUE |
|---|--------------------|---|----------|-------|---|---------|-------|----------------------------|---------|------|---------------|
| PARK & RECREATION DISTRICTS | | | | | | | | | | | |
| Echo Valley Estates Metro | \$244,070 | 2.587 | \$631 | 0.000 | \$0 | \$0 | 0.000 | \$0 | 2.587 | \$0 | \$631 |
| Indian Mountain Metro Park & Recreation | \$4,140,350 | 7.300 | \$30,225 | 0.000 | \$0 | \$0 | 0.000 | \$0 | 7.300 | \$0 | \$30,225 |
| TOTAL | \$4,384,420 | XXX | \$30,856 | XXX | \$0 | \$0 | XXX | \$0 | XXX | \$0 | \$30,856 |

FIRE DISTRICTS

| | ASSESSED VALUATION | GENERAL OPERATING TEMPORARY TAX CREDIT LEVY | REVENUE | LEVY | BOND REDEMPTION CONTRACTUAL OBLIGATION REVENUE DATE | REVENUE | LEVY | CAPITAL/SPECIAL* ABATEMENT | REVENUE | LEVY | TOTAL REVENUE |
|--------------------------|--------------------|---|-----------|-------|---|---------|-------|----------------------------|---------|------|---------------|
| Elk Creek Fire Prot | \$10,921,600 | 4.915 | \$53,680 | 0.000 | \$0 | \$0 | 0.000 | \$0 | 4.915 | \$0 | \$53,680 |
| Hartsel Fire Prot | \$11,592,050 | 10.101 | \$117,091 | 0.000 | \$0 | \$0 | 0.000 | \$0 | 10.101 | \$0 | \$117,091 |
| Jefferson-Como Fire Prot | \$17,276,630 | 10.037 | \$173,406 | 0.000 | \$0 | \$0 | 0.000 | \$0 | 10.037 | \$0 | \$173,406 |
| Lake George Fire Prot | \$8,457,250 | 5.288 | \$44,722 | 0.000 | \$0 | \$0 | 0.000 | \$0 | 5.288 | \$0 | \$44,722 |
| Northwest Fire Prot | \$29,610,760 | 4.600 | \$136,209 | 0.000 | \$0 | \$0 | 1.958 | \$57,978 | 6.558 | \$0 | \$194,187 |
| Platte Canyon Fire | \$46,887,770 | 7.191 | \$337,170 | 0.000 | \$0 | \$0 | 0.000 | \$0 | 7.191 | \$0 | \$337,170 |
| Southern Park Co Fire | \$4,420,140 | 5.100 | \$22,543 | 0.000 | \$0 | \$0 | 0.000 | \$0 | 5.100 | \$0 | \$22,543 |
| TOTAL | \$129,166,200 | XXX | \$884,821 | XXX | \$0 | \$0 | XXX | \$57,978 | XXX | \$0 | \$942,798 |

CERTIFICATION OF LEVIES AND REVENUES
As of January 1, 1997

Park County

| WATER & SANITATION DISTRICTS | ASSESSED VALUATION | GENERAL OPERATING | | BOND REDEMPTION | | CAPITAL/SPECIAL | | TOTAL | |
|--|----------------------|-------------------|--------------------|------------------------|-----------------|-----------------|-----------------|------------|--------------------|
| | | LEVY | REVENUE | CONTRACTUAL OBLIGATION | REVENUE DATE | ABATEMENT | REVENUE | | |
| Bailey Water & San | \$1,423,420 | 29.147 | \$41,488 | 0.000 | \$0 | 0.000 | \$0 | 29.822 | \$42,449 |
| | | 0.000 | \$0 | 0.000 | \$0 | .675 | \$961 | | |
| Crow Hill Water & San | \$429,790 | 10.070 | \$4,328 | 0.000 | \$0 | 0.000 | \$0 | 10.070 | \$4,328 |
| | | 0.000 | \$0 | 0.000 | \$0 | 0.000 | \$0 | | |
| Harris Park Water & San | \$2,315,370 | 13.974 | \$32,355 | 13.904 | \$32,193 | 0.000 | \$0 | 27.878 | \$64,548 |
| | | 0.000 | \$0 | 0.000 | \$0 | 0.000 | \$0 | | |
| Mountain Water & San | \$0 | <1> | \$0 | 23.774 | \$0 | 0.000 | \$0 | 23.774 | \$0 |
| | | 0.000 | \$0 | 0.000 | \$0 | 0.000 | \$0 | | |
| TOTAL | \$4,168,580 | XXX | \$78,171 | XXX | \$32,193 | XXX | \$0 | XXX | \$111,325 |
| | | XXX | \$0 | XXX | \$0 | XXX | \$961 | | |
| OTHER DISTRICTS | | | | | | | | | |
| Fairplay Sanitation | \$4,445,540 | 12.436 | \$55,285 | 0.000 | \$0 | 0.000 | \$0 | 12.436 | \$55,285 |
| | | 0.000 | \$0 | 0.000 | \$0 | 0.000 | \$0 | | |
| South Park Ambulance | \$55,176,840 | 3.749 | \$206,858 | 0.000 | \$0 | 0.000 | \$0 | 3.749 | \$206,858 |
| | | 0.000 | \$0 | 0.000 | \$0 | 0.000 | \$0 | | |
| Upper South Platte Water | \$137,298,280 | .134 | \$18,398 | 0.000 | \$0 | 0.000 | \$0 | .134 | \$18,398 |
| Cons | | 0.000 | \$0 | 0.000 | \$0 | 0.000 | \$0 | | |
| Will-O-Wisp Metro [1] | \$1,768,680 | .913 | \$1,615 | 0.000 | \$0 | 0.000 | \$0 | 23.932 | \$42,328 |
| | | (.206) | (\$364) | 23.000 | \$40,680 | .225 | \$398 | | |
| TOTAL | \$198,689,340 | XXX | \$282,155 | XXX | \$0 | XXX | \$0 | XXX | \$322,869 |
| | | XXX | (\$364) | XXX | \$40,680 | XXX | \$398 | | |
| TOTAL LOCAL IMPROVEMENT AND SERVICE DISTRICTS | \$336,408,540 | XXX | \$1,276,003 | XXX | \$32,193 | XXX | \$57,978 | XXX | \$1,407,848 |
| | | XXX | (\$364) | XXX | \$40,680 | XXX | \$1,359 | | |

[1] Bankruptcy Court ordered levy <1> Property exempt

SUMMARY OF LEVIES AND REVENUES

| TYPE OF LEVY | ASSESSED VALUATION | GENERAL OPERATING | | BOND REDEMPTION CONTRACTUAL OBLIGATION REVENUE | OVERRIDES TRANSPORTATION REVENUE | OTHER* REVENUE | TOTAL REVENUES |
|---------------------------|--------------------|-------------------------|-----------|--|----------------------------------|----------------|----------------|
| | | TEMP TAX CREDIT REVENUE | REVENUE | | | | |
| SCHOOLS | | | | | | | |
| Districts | \$137,298,280 | \$4,132,610 | \$746,053 | \$0 | \$770,613 | \$4,892 | \$5,654,169 |
| LOCAL GOVERNMENT | | | | | | | |
| Counties | \$137,298,280 | \$3,304,083 | \$0 | \$0 | //////// | \$17,986 | \$3,118,181 |
| Cities and Towns | \$5,247,490 | (\$203,888) | \$0 | \$0 | //////// | \$0 | \$117,107 |
| Local Improv. & Service | \$336,408,540 | \$86,362 | \$30,745 | \$0 | //////// | \$59,337 | \$1,407,648 |
| | | \$1,276,003 | \$32,193 | \$0 | //////// | | |
| | | (\$364) | \$40,680 | | //////// | | |
| Sub-Total Local Gov't | XXX | \$4,666,449 | \$62,938 | \$0 | //////// | \$77,323 | \$4,643,136 |
| | | (\$204,252) | \$40,680 | | //////// | | |
| TOTAL VALUATION & REVENUE | \$137,298,280 | \$8,799,059 | \$808,991 | \$0 | \$770,613 | \$82,215 | \$10,297,305 |
| | | (\$204,252) | \$40,680 | | \$0 | | |

* See detail for specific fund type and name.

CERTIFICATION OF LEVIES AND REVENUES
As of January 1, 1997

Phillips County

| District Number and Name | ASSESSED VALUATION | GENERAL FUND | | BOND REDEMPTION | | OVERRIDES | | ADA-ASBESTOS/SPECIAL* | | TOTAL | |
|-----------------------------|-----------------------|------------------------------|--------------------|--------------------------------|-----------------|----------------|------------|-----------------------|--------------|------------|-------------|
| | | TEMPORARY TAX CREDIT LEVY | REVENUE | CONTRACTUAL OBLIGATION LEVY | REVENUE | TRANSPORTATION | REVENUE | ABATEMENT | REVENUE | | |
| (1) (2) | \$27,086,960 | 40.080 | \$1,085,645 | 0.000 | \$0 | 0.000 | \$0 | 0.000 | \$0 | 40.091 | \$1,085,943 |
| Holyoke RE 1 J | | 0.000 | \$0 | 0.000 | \$0 | 0.000 | \$0 | .011 | \$298 | | |
| (3) (4) (5) | \$10,884,030 | 40.080 | \$436,232 | 7.607 | \$82,795 | 0.000 | \$0 | 0.000 | \$0 | 47.692 | \$519,081 |
| Haxtun RE 2 J | | 0.000 | \$0 | 0.000 | \$0 | 0.000 | \$0 | .005 | \$54 | | |
| 2863 | \$26,360 | 34.724 | \$915 | 0.000 | \$0 | 0.000 | \$0 | 0.000 | \$0 | 34.724 | \$915 |
| Julesburg RE 1 | | 0.000 | \$0 | 0.000 | \$0 | 0.000 | \$0 | 0.000 | \$0 | | |
| TOTAL | \$37,997,350 | XXX XXX | \$1,522,793 \$0 | XXX XXX | \$82,795 \$0 | XXX XXX | \$0 \$0 | XXX XXX | \$0 \$352 | XXX XXX | \$1,605,940 |

(1) 2621 - Sedgwick
(2) 2622 - Yuma

(3) 2632 - Logan
(4) 2633 - Sedgwick

(5) 2631 - Yuma
(6) 2863 - Sedgwick

| LOCAL GOVERNMENT COUNTY PURPOSES | ASSESSED VALUATION | GENERAL OPERATING | | BOND REDEMPTION | | CAPITAL/SPECIAL* | | TOTAL | |
|-------------------------------------|-----------------------|------------------------------|-------------|--------------------------------|---------|------------------|---------|--------|-------------|
| | | TEMPORARY TAX CREDIT LEVY | REVENUE | CONTRACTUAL OBLIGATION LEVY | REVENUE | ABATEMENT | REVENUE | | |
| General | \$37,997,350 | 23.570 | \$895,598 | 0.000 | \$0 | 0.000 | \$0 | 23.570 | \$895,598 |
| Road And Bridge | \$37,997,350 | 0.000 | \$0 | 0.000 | \$0 | 0.000 | \$0 | | |
| Public Welfare | \$37,997,350 | 2.250 | \$85,494 | 0.000 | \$0 | 0.000 | \$0 | 2.250 | \$85,494 |
| Capital Expenditures | \$37,997,350 | 0.000 | \$0 | 0.000 | \$0 | 0.000 | \$0 | | |
| | | 1.460 | \$55,476 | 0.000 | \$0 | 0.000 | \$0 | 1.460 | \$55,476 |
| | | 0.000 | \$0 | 0.000 | \$0 | 0.000 | \$0 | | |
| | | 1.000 | \$37,997 | 0.000 | \$0 | 0.000 | \$0 | 1.000 | \$37,997 |
| | | 0.000 | \$0 | 0.000 | \$0 | 0.000 | \$0 | | |
| TOTAL | \$37,997,350 | 28.280 | \$1,074,565 | 0.000 | \$0 | 0.000 | \$0 | 28.280 | \$1,074,565 |
| | | 0.000 | \$0 | 0.000 | \$0 | 0.000 | \$0 | | |
| CITIES AND TOWNS | | | | | | | | | |
| Haxtun | \$2,891,160 | 22.750 | \$65,774 | 0.000 | \$0 | 0.000 | \$0 | 22.750 | \$65,774 |
| | | 0.000 | \$0 | 0.000 | \$0 | 0.000 | \$0 | | |

CERTIFICATION OF LEVIES AND REVENUES
As of January 1, 1997

Eagle County

| District Number and Name | ASSESSED VALUATION | GENERAL FUND | | BOND REDEMPTION* | | OVERRIDES | | ADA-ASBESTOS/SPECIAL* | | TOTAL REVENUE | |
|-----------------------------|-----------------------|------------------------------|---------------------|---------------------------------|--------------------|------------------------|--------------------|-----------------------|------------------|------------------|--------------|
| | | TEMPORARY TAX CREDIT LEVY | REVENUE | CONTRACTUAL OBLIGATION* LEVY | REVENUE | TRANSPORTATION LEVY | REVENUE | ABATEMENT LEVY | REVENUE | | |
| SCHOOL DISTRICTS | | | | | | | | | | | |
| 911 (1) (2) | \$937,916,560 | 17.990 | \$16,873,119 | 5.197 | \$4,874,352 | 2.910 | \$2,729,337 | 0.000 | \$0 | 26.227 | \$24,598,738 |
| Eagle County RE 50 J | | 0.000 | \$0 | 0.000 | \$0 | 0.000 | \$0 | .130 | \$121,929 | | |
| 1182 (3) (4) | \$72,566,120 | 38.349 | \$2,782,838 | 11.649 | \$845,323 | 0.000 | \$0 | 0.000 | \$0 | 51.206 | \$3,715,821 |
| Roaring Fork 1 J | | 0.000 | \$0 | 0.000 | \$0 | 0.000 | \$0 | 1.208 | \$87,660 | | |
| 1342 (5) (6) | \$511,140 | 26.535 | \$13,563 | 1.919 | \$981 | 0.000 | \$0 | 0.000 | \$0 | 28.493 | \$14,564 |
| West Grand 1 J | | 0.000 | \$0 | 0.000 | \$0 | 0.000 | \$0 | .039 | \$20 | | |
| TOTAL | \$1,010,993,820 | XXX XXX | \$19,669,520 \$0 | XXX XXX | \$5,720,656 \$0 | XXX XXX | \$2,729,337 \$0 | XXX XXX | \$0 \$209,609 | XXX XXX | \$28,329,122 |

(6) 1343 - Summit

(5) 1341 - Grand

(3) 1181 - Garfield

(4) 1183 - Pitkin

(1) 0912 - Garfield

(2) 0913 - Routt

| LOCAL GOVERNMENT COUNTY PURPOSES | ASSESSED VALUATION | GENERAL OPERATING | | BOND REDEMPTION* | | CAPITAL/SPECIAL* | | TOTAL REVENUE | |
|-------------------------------------|-----------------------|------------------------------|-------------|---------------------------------|---------|-------------------|----------|------------------|-------------|
| | | TEMPORARY TAX CREDIT LEVY | REVENUE | CONTRACTUAL OBLIGATION* LEVY | REVENUE | ABATEMENT LEVY | REVENUE | | |
| General | \$1,010,993,820 | 4.221 | \$4,267,405 | 0.000 | \$0 | 0.000 | \$0 | 4.245 | \$4,291,669 |
| Road And Bridge | \$1,010,993,820 | 0.000 | \$0 | 0.000 | \$0 | .024 | \$24,264 | 2.500 | \$2,527,485 |
| Public Welfare | \$1,010,993,820 | 2.500 | \$2,527,485 | 0.000 | \$0 | 0.000 | \$0 | .283 | \$286,111 |
| Bond Redemption & Interest | \$1,010,993,820 | 0.000 | \$0 | 0.000 | \$0 | 0.000 | \$0 | .709 | \$716,795 |
| Capital Expenditures | \$1,010,993,820 | .283 | \$286,111 | 0.000 | \$0 | 0.000 | \$0 | .500 | \$505,497 |
| | | 0.000 | \$0 | 0.000 | \$0 | 0.000 | \$0 | | \$0 |

| | | | | | | | | | | | |
|----------------|-----------------|-------|-------------|-------|-----------|-------|-----|-------|----------|-------|-------------|
| Retirement | \$1,010,993,820 | .400 | \$404,398 | 0.000 | \$0 | 0.000 | \$0 | 0.000 | \$0 | .400 | \$404,398 |
| | | 0.000 | \$0 | 0.000 | \$0 | 0.000 | \$0 | 0.000 | \$0 | | |
| Self-Insurance | \$1,010,993,820 | .300 | \$303,298 | 0.000 | \$0 | 0.000 | \$0 | 0.000 | \$0 | .300 | \$303,298 |
| | | 0.000 | \$0 | 0.000 | \$0 | 0.000 | \$0 | 0.000 | \$0 | | |
| TOTAL | \$1,010,993,820 | 8.204 | \$8,294,193 | .709 | \$716,795 | 0.000 | \$0 | .024 | \$24,264 | 8.937 | \$9,035,252 |
| | | 0.000 | \$0 | 0.000 | \$0 | 0.000 | \$0 | 0.000 | \$0 | | |

CITIES AND TOWNS

| | | | | | | | | | | | |
|-----------|---------------|--------|-------------|--------|-----------|-------|-----|-------|---------|--------|-------------|
| Avon | \$67,896,320 | 11.456 | \$777,820 | 11.329 | \$769,197 | 0.000 | \$0 | 0.000 | \$0 | 22.785 | \$1,547,018 |
| | | 0.000 | \$0 | 0.000 | \$0 | 0.000 | \$0 | 0.000 | \$0 | | |
| Basalt | \$25,594,580 | 5.383 | \$137,776 | 0.000 | \$0 | 0.000 | \$0 | 0.000 | \$0 | 5.383 | \$137,776 |
| | | 0.000 | \$0 | 0.000 | \$0 | 0.000 | \$0 | 0.000 | \$0 | | |
| Eagle | \$21,809,850 | 6.121 | \$133,498 | 0.000 | \$0 | 0.000 | \$0 | 0.000 | \$0 | 6.121 | \$133,498 |
| | | 0.000 | \$0 | 0.000 | \$0 | 0.000 | \$0 | 0.000 | \$0 | | |
| Gypsum | \$23,293,730 | 6.845 | \$159,446 | 3.045 | \$70,929 | 0.000 | \$0 | 0.000 | \$0 | 9.890 | \$230,375 |
| | | 0.000 | \$0 | 0.000 | \$0 | 0.000 | \$0 | 0.000 | \$0 | | |
| Minturn | \$8,140,440 | 17.934 | \$145,991 | 0.000 | \$0 | 0.000 | \$0 | 0.000 | \$0 | 17.057 | \$138,851 |
| | | (.877) | (\$7,139) | 0.000 | \$0 | 0.000 | \$0 | 0.000 | \$0 | | |
| Red Cliff | \$1,050,470 | 71.936 | \$75,567 | 0.000 | \$0 | 0.000 | \$0 | 0.000 | \$0 | 71.936 | \$75,567 |
| | | 0.000 | \$0 | 0.000 | \$0 | 0.000 | \$0 | 0.000 | \$0 | | |
| Vail | \$394,681,500 | 4.690 | \$1,851,056 | 0.000 | \$0 | 0.000 | \$0 | 0.000 | \$0 | 4.710 | \$1,858,950 |
| | | 0.000 | \$0 | 0.000 | \$0 | 0.000 | \$0 | 0.020 | \$7,894 | | |
| TOTAL | \$542,466,890 | XXX | \$3,281,153 | XXX | \$840,127 | 0.000 | \$0 | XXX | \$0 | XXX | \$4,122,034 |
| | | XXX | (\$7,139) | XXX | \$0 | 0.000 | \$0 | XXX | \$7,894 | | |

JUNIOR COLLEGES

| | | | | | | | | | | | |
|----------------------|-----------------|--------|-------------|-------|-----|-------|-----|-------|-----|-------|-------------|
| Colorado Mtn College | \$1,010,993,820 | 3.997 | \$4,040,942 | 0.000 | \$0 | 0.000 | \$0 | 0.000 | \$0 | 3.785 | \$3,826,612 |
| | | (.212) | (\$214,331) | 0.000 | \$0 | 0.000 | \$0 | 0.000 | \$0 | | |

| LOCAL IMPROVEMENT AND SERVICE DISTRICTS | ASSESSED VALUATION | TEMPORARY TAX CREDIT | GENERAL OPERATING REVENUE | LEVY | BOND REDEMPTION CONTRACTUAL OBLIGATION-REVENUE | DATE | TERM | LEVY | CAPITAL/SPECIAL* ABATEMENT | REVENUE | LEVY | TOTAL REVENUE |
|---|--------------------|----------------------|---------------------------|--------|--|----------|--------|-------|----------------------------|---------|------|---------------|
| METROPOLITAN DISTRICTS | | | | | | | | | | | | |
| Arrowhead Metro | \$29,520,300 | 1.177 | \$34,745 | 6.430 | \$189,816 | 10/15/92 | 20yrs. | 0.000 | \$0 | 29.291 | | \$864,679 |
| | | 0.000 | \$0 | 13.197 | \$389,579 | 1/15/94 | 13yrs. | 0.000 | \$0 | | | |
| | | | | 5.069 | \$149,638 | 10/15/94 | 15yrs. | | | | | |
| | | | | 3.418 | \$100,900 | 4/15/95 | 13yrs. | | | | | |
| | | | | 0.000 | \$0 | 7/6/96 | 10yrs. | | | | | |
| | | | | 0.000 | \$0 | | | | | | | |

| | ASSESSED VALUATION | GENERAL OPERATING TEMPORARY TAX CREDIT LEVY | REVENUE | LEVY | BOND REDEMPTION CONTRACTUAL OBLIGATION REVENUE DATE | TERM | CAPITAL/SPECIAL ABATEMENT REVENUE | LEVY | TOTAL REVENUE |
|--------------|---------------------|---|------------------|------------|---|------|-----------------------------------|------------|------------------|
| Holyoke | \$7,492,870 | 21.800 | \$163,345 | 0.000 | \$0 | | 0.000 | \$0 | \$163,345 |
| | | 0.000 | \$0 | 0.000 | \$0 | | 0.000 | \$0 | |
| Paoli | \$606,730 | 8.616 | \$5,228 | 0.000 | \$0 | | 0.000 | \$0 | \$5,228 |
| | | 0.000 | \$0 | 0.000 | \$0 | | 0.000 | \$0 | |
| TOTAL | \$10,990,760 | XXX | \$234,346 | XXX | \$0 | | XXX | \$0 | \$234,346 |
| | | XXX | \$0 | XXX | \$0 | | XXX | \$0 | |

LOCAL IMPROVEMENT AND SERVICE DISTRICTS

FIRE DISTRICTS

| | | | | | | | | | |
|-------------------|---------------------|------------|-----------------|------------|------------|--|------------|------------|-----------------|
| Haxtun Fire Prot | \$6,099,220 | 1.404 | \$8,563 | 0.000 | \$0 | | 0.000 | \$0 | \$8,563 |
| | | 0.000 | \$0 | 0.000 | \$0 | | 0.000 | \$0 | |
| Holyoke Fire Prot | \$19,666,200 | 1.745 | \$34,318 | 0.000 | \$0 | | 0.000 | \$0 | \$34,318 |
| | | 0.000 | \$0 | 0.000 | \$0 | | 0.000 | \$0 | |
| TOTAL | \$25,765,420 | XXX | \$42,881 | XXX | \$0 | | XXX | \$0 | \$42,881 |
| | | XXX | \$0 | XXX | \$0 | | XXX | \$0 | |

HOSPITAL DISTRICTS

| | | | | | | | | | |
|-----------------------------------|---------------------|------------|------------------|------------|------------------|-------|------------|------------|------------------|
| East Phillips County Hospital [1] | \$27,048,040 | 3.926 | \$106,191 | 0.000 | \$0 | | 0.000 | \$0 | \$106,191 |
| | | 0.000 | \$0 | 0.000 | \$0 | | 0.000 | \$0 | |
| Haxtun Hospital [2] | \$10,949,310 | 18.213 (1) | \$199,420 | 2.709 | \$29,662 12/8/92 | 5yrs. | 0.000 | \$0 | \$229,081 |
| | | 0.000 | \$0 | 0.000 | \$0 | | 0.000 | \$0 | |
| TOTAL | \$37,997,350 | XXX | \$305,610 | XXX | \$29,662 | | XXX | \$0 | \$335,272 |
| | | XXX | \$0 | XXX | \$0 | | XXX | \$0 | |

OTHER DISTRICTS

| | | | | | | | | | |
|--------------------------------|--------------|-------|---------|-------|-----|--|-------|-----|---------|
| Frenchman Groundwater Mgmt [3] | \$37,997,350 | .153 | \$5,814 | 0.000 | \$0 | | 0.000 | \$0 | \$5,814 |
| | | 0.000 | \$0 | 0.000 | \$0 | | 0.000 | \$0 | |

CERTIFICATION OF LEVIES AND REVENUES
As of January 1, 1997

Phillips County

| OTHER DISTRICTS contd | ASSESSED VALUATION | GENERAL OPERATING | | BOND REDEMPTION | | CAPITAL/SPECIAL* | | TOTAL |
|---|--------------------|---------------------------|-----------|--------------------------------------|-----------|-------------------|--------------|-----------|
| | | TEMPORARY TAX CREDIT LEVY | REVENUE | CONTRACTUAL OBLIGATION* REVENUE DATE | TERM LEVY | ABATEMENT REVENUE | LEVY REVENUE | |
| Phillips County Rec | \$37,997,350 | 1.000 | \$37,997 | 0.000 | \$0 | 0.000 | \$0 | \$37,997 |
| West Phillips County Cemetery | \$11,115,120 | 2.000 | \$22,230 | 0.000 | \$0 | 0.000 | \$0 | \$22,230 |
| TOTAL | \$87,109,820 | XXX | \$66,041 | XXX | \$0 | XXX | \$0 | \$66,041 |
| TOTAL LOCAL IMPROVEMENT AND SERVICE DISTRICTS | \$150,872,590 | XXX | \$414,532 | XXX | \$29,662 | XXX | \$0 | \$444,194 |

[1] Claim Exempt Amdt 1 as Enterprise [2] Claim Exempt Amdt 1 as Enterprise [3] Also Collects \$0.75 Per Acre Foot (1) Elect 12/8/92 Inc GO \$115,000/5 Yrs

SUMMARY OF LEVIES AND REVENUES

| TYPE OF LEVY | ASSESSED VALUATION | GENERAL OPERATING | | | BOND REDEMPTION | | OVERRIDES | | OTHER* REVENUE | TOTAL REVENUES |
|---------------------------|--------------------|-------------------------|--------------------------------|--------------------------------|------------------------|------------------------|-----------|-------|----------------|----------------|
| | | TEMP TAX CREDIT REVENUE | CONTRACTUAL OBLIGATION REVENUE | CONTRACTUAL OBLIGATION REVENUE | TRANSPORTATION REVENUE | TRANSPORTATION REVENUE | | | | |
| SCHOOLS | | | | | | | | | | |
| Districts | \$37,997,350 | \$1,522,793 | \$82,795 | \$0 | \$0 | \$0 | \$0 | \$352 | \$1,605,940 | |
| LOCAL GOVERNMENT | | | | | | | | | | |
| Counties | \$37,997,350 | \$1,074,565 | \$0 | /////// | \$0 | /////// | \$0 | \$0 | \$1,074,565 | |
| Cities and Towns | \$10,990,760 | \$234,346 | \$0 | /////// | \$0 | /////// | \$0 | \$0 | \$234,346 | |
| Local Improv. & Service | \$150,872,590 | \$414,532 | \$29,662 | /////// | \$0 | /////// | \$0 | \$0 | \$444,194 | |
| Sub-Total Local Gov't | XXX | \$1,723,443 | \$29,662 | /////// | \$0 | /////// | \$0 | \$0 | \$1,753,105 | |
| TOTAL VALUATION & REVENUE | \$37,997,350 | \$3,246,236 | \$112,456 | \$0 | \$0 | \$0 | \$0 | \$352 | \$3,359,045 | |

* See detail for specific fund type and name.

CERTIFICATION OF LEVIES AND REVENUES
As of January 1, 1997

Pitkin County

| District Number and Name | ASSESSED VALUATION | GENERAL FUND | | BOND REDEMPTION | | OVERRIDES | | ADA-ASBESTOS/SPECIAL* ABATEMENT | | TOTAL REVENUE | |
|--------------------------|--------------------|---------------------------|-------------|-----------------------------|-------------|---------------------|-----------|---------------------------------|----------|---------------|--------------|
| | | TEMPORARY TAX CREDIT LEVY | REVENUE | CONTRACTUAL OBLIGATION LEVY | REVENUE | TRANSPORTATION LEVY | REVENUE | LEVY | REVENUE | | |
| SCHOOL DISTRICTS | | | | | | | | | | | |
| 1183 (1) (2) | \$74,724,120 | 38.349 | \$2,865,595 | 11.649 | \$870,461 | 0.000 | \$0 | 0.000 | \$0 | 51.206 | \$3,826,323 |
| Roaring Fork 1 J | | 0.000 | \$0 | 0.000 | \$0 | 0.000 | \$0 | 1.208 | \$90,267 | | |
| 2640 | \$893,729,340 | 7.424 | \$6,635,047 | 3.266 | \$2,918,920 | .795 | \$710,515 | 0.000 | \$0 | 11.532 | \$10,306,487 |
| Aspen 1 | | 0.000 | \$0 | 0.000 | \$0 | 0.000 | \$0 | .047 | \$42,005 | | |
| TOTAL | \$968,453,460 | XXX | \$9,500,642 | XXX | \$3,789,381 | XXX | \$710,515 | XXX | \$0 | XXX | \$14,132,810 |

(1) 1181 - Garfield

(2) 1182 - Eagle

| LOCAL GOVERNMENT COUNTY PURPOSES | ASSESSED VALUATION | GENERAL OPERATING | | BOND REDEMPTION | | CAPITAL/SPECIAL* ABATEMENT | | TOTAL REVENUE | |
|----------------------------------|--------------------|---------------------------|-------------|-----------------------------|-------------|----------------------------|----------|---------------|-------------|
| | | TEMPORARY TAX CREDIT LEVY | REVENUE | CONTRACTUAL OBLIGATION LEVY | REVENUE | LEVY | REVENUE | | |
| General | \$968,453,460 | 3.077 | \$2,979,931 | 0.000 | \$0 | 0.000 | \$0 | 3.096 | \$2,998,332 |
| Road And Bridge | \$968,453,460 | 0.000 | \$0 | 0.000 | \$0 | .019 | \$18,401 | .228 | \$220,807 |
| Public Welfare | \$968,453,460 | .065 | \$62,949 | 0.000 | \$0 | 0.000 | \$0 | .065 | \$62,949 |
| Bond Redemption & Interest | \$968,453,460 | 0.000 | \$0 | 0.000 | \$0 | 0.000 | \$0 | .610 | \$590,757 |
| Tv Translator | \$968,453,460 | .374 | \$362,202 | 0.000 | \$0 | 0.000 | \$0 | .374 | \$362,202 |
| Open Space [1] | \$968,453,460 | 0.000 | \$0 | 2.500 | \$2,421,134 | 0.000 | \$0 | 2.500 | \$2,421,134 |
| TOTAL | \$968,453,460 | 3.744 | \$3,625,890 | 3.110 | \$3,011,890 | 0.000 | \$0 | 6.873 | \$6,656,181 |

[1] 1990 Voter Aprvd/30 yrs.

\$18,401

CITIES AND TOWNS

| | ASSESSED VALUATION | GENERAL OPERATING TEMPORARY TAX CREDIT LEVY | REVENUE | GENERAL OPERATING TEMPORARY TAX CREDIT LEVY | REVENUE | BOND REDEMPTION CONTRACTUAL OBLIGATION* REVENUE DATE | TERM | LEVY | CAPITAL/SPECIAL* ABATEMENT REVENUE | LEVY | REVENUE | TOTAL REVENUE |
|------------------|----------------------|---|--------------------|---|------------------|--|------|------------|------------------------------------|------------|--------------------|---------------|
| Aspen | \$411,504,360 | 5.222 | \$2,148,876 | .179 | \$73,659 | | | 0.000 | 0.000 | 5.401 | \$2,222,535 | |
| | | 0.000 | \$0 | 0.000 | \$0 | | | 0.000 | 0.000 | | \$0 | |
| Basalt | \$10,959,140 | 5.383 | \$58,993 | 0.000 | \$0 | | | 0.000 | 0.000 | 5.383 | \$58,993 | |
| | | 0.000 | \$0 | 0.000 | \$0 | | | 0.000 | 0.000 | | \$0 | |
| Snowmass Village | \$188,897,660 | 2.905 | \$548,748 | 1.990 | \$375,906 | | | 0.000 | 0.000 | 4.895 | \$924,654 | |
| | | 0.000 | \$0 | 0.000 | \$0 | | | 0.000 | 0.000 | | \$0 | |
| TOTAL | \$611,361,160 | XXX | \$2,756,617 | XXX | \$449,566 | | | XXX | XXX | XXX | \$3,206,182 | |

JUNIOR COLLEGES

| | | | | | | | | | | | | |
|----------------------|---------------|--------|-------------|-------|-----|--|--|-------|-------|-------|-------------|--|
| Colorado Mtn College | \$968,453,460 | 3.997 | \$3,870,908 | 0.000 | \$0 | | | 0.000 | 0.000 | 3.785 | \$3,665,596 | |
| | | (.212) | (\$205,312) | 0.000 | \$0 | | | 0.000 | 0.000 | | \$0 | |

LOCAL IMPROVEMENT AND SERVICE DISTRICTS

| | ASSESSED VALUATION | GENERAL OPERATING TEMPORARY TAX CREDIT LEVY | REVENUE | GENERAL OPERATING TEMPORARY TAX CREDIT LEVY | REVENUE | BOND REDEMPTION CONTRACTUAL OBLIGATION* REVENUE DATE | TERM | LEVY | CAPITAL/SPECIAL* ABATEMENT REVENUE | LEVY | REVENUE | TOTAL REVENUE |
|------------------------------|----------------------|---|--------------------|---|------------------|--|--------|------------|------------------------------------|------------|--------------------|---------------|
| Aspen Fire Prot | \$703,104,850 | .874 | \$614,514 | .440 | \$309,366 | | | 0.000 | 0.000 | 1.306 | \$918,255 | |
| | | (.014) | (\$9,843) | 0.000 | \$0 | | | .006 | \$4,219 | | \$0 | |
| Basalt & Rural Fire Prot | \$46,972,060 | 4.242 | \$199,255 | .169 | \$7,938 | 6/1/79 | 20yrs. | 0.000 | 0.000 | 6.941 | \$326,033 | |
| | | 0.000 | \$0 | 2.530 | \$118,839 | 1/1/96 | 20yrs. | 0.000 | 0.000 | | \$0 | |
| Carbondale & Rural Fire Prot | \$14,691,990 | 4.311 | \$63,337 | 1.753 | \$25,755 | 1991 | 20yrs. | 0.000 | 0.000 | 6.212 | \$91,267 | |
| | | 0.000 | \$0 | 0.000 | \$0 | | | .148 | \$2,174 | | \$0 | |
| Snowmass-Wildcat Fire Prot | \$191,990,890 | 2.809 | \$539,302 | 1.069 | \$205,238 | 1987 | 15yrs. | 0.000 | 0.000 | 3.880 | \$744,925 | |
| | | (.004) | (\$768) | 0.000 | \$0 | | | .006 | \$1,152 | | \$0 | |
| TOTAL | \$956,759,790 | XXX | \$1,416,409 | XXX | \$667,137 | | | XXX | XXX | XXX | \$2,080,479 | |

SANITATION DISTRICTS

| | | | | | | | | | | | | |
|-------------------------------|----------------------|------------|------------------|------------|-----------------|---------|--------|------------|------------|------------|------------------|--|
| Aspen Consolidated Sanitation | \$564,872,520 | .287 | \$162,118 | 0.000 | \$0 | | | 0.000 | 0.000 | .287 | \$162,118 | |
| | | 0.000 | \$0 | 0.000 | \$0 | | | 0.000 | 0.000 | | \$0 | |
| Basalt Sanitation | \$11,055,550 | 0.000 | \$0 | 2.711 | \$29,972 | 4/15/90 | 14yrs. | 0.000 | 0.000 | 2.711 | \$29,972 | |
| | | 0.000 | \$0 | 0.000 | \$0 | | | 0.000 | 0.000 | | \$0 | |
| TOTAL | \$575,928,070 | XXX | \$162,118 | XXX | \$29,972 | | | XXX | XXX | XXX | \$192,090 | |

CERTIFICATION OF LEVIES AND REVENUES
As of January 1, 1997

Pitkin County

| | ASSESSED VALUATION | GENERAL OPERATING | | BOND REDEMPTION | | CAPITAL/SPECIAL* | | TOTAL | | | |
|---|----------------------|---------------------------|--------------------|------------------------|------------------|------------------|---------|------------|----------------|------------|--------------------|
| | | TEMPORARY TAX CREDIT LEVY | REVENUE | CONTRACTUAL OBLIGATION | REVENUE DATE | ABATEMENT | REVENUE | | | | |
| WATER DISTRICTS | | | | | | | | | | | |
| Brush Creek Village Water | \$7,733,960 | 10.473 | \$80,998 | 23.748 | \$183,666 | 8/15/94 | 15yrs. | 0.000 | \$0 | 34.221 | \$264,664 |
| | | 0.000 | \$0 | 0.000 | \$0 | | | 0.000 | \$0 | | |
| Starwood Water | \$27,245,920 | 0.000 | \$0 | 9.799 | \$266,983 | 1983 | 20yrs. | 0.000 | \$0 | 9.799 | \$266,983 |
| | | 0.000 | \$0 | 0.000 | \$0 | | | 0.000 | \$0 | | |
| TOTAL | \$34,979,880 | XXX | \$80,998 | XXX | \$450,649 | | | XXX | \$0 | XXX | \$531,647 |
| | | XXX | \$0 | XXX | \$0 | | | XXX | \$0 | | |
| WATER & SANITATION DISTRICTS | | | | | | | | | | | |
| Highlands Water & San | \$10,165,560 | 3.329 | \$33,841 | 0.000 | \$0 | | | 0.000 | \$0 | 3.329 | \$33,841 |
| | | 0.000 | \$0 | 0.000 | \$0 | | | 0.000 | \$0 | | |
| Redstone Water & San | \$4,304,920 | 10.434 | \$44,918 | 2.566 | \$11,046 | 1/1/74 | 40yrs. | 0.000 | \$0 | 13.000 | \$55,964 |
| | | 0.000 | \$0 | 0.000 | \$0 | | | 0.000 | \$0 | | |
| Snowmass Water & San | \$180,223,680 | .534 | \$96,239 | 3.814 | \$687,373 | 9/1/92 | 6yrs. | 0.000 | \$0 | 4.355 | \$784,874 |
| | | 0.000 | \$0 | 0.000 | \$0 | | | .007 | \$1,262 | | |
| White Horse Springs Water & San | \$8,974,930 | .340 | \$3,051 | 8.842 | \$79,356 | 5/15/86 | 12yrs. | 0.000 | \$0 | 9.182 | \$82,408 |
| | | 0.000 | \$0 | 0.000 | \$0 | | | 0.000 | \$0 | | |
| TOTAL | \$203,669,090 | XXX | \$178,050 | XXX | \$777,776 | | | XXX | \$0 | XXX | \$957,087 |
| | | XXX | \$0 | XXX | \$0 | | | XXX | \$1,262 | | |
| LIBRARY DISTRICTS | | | | | | | | | | | |
| Basalt Regional Library | \$59,999,070 | 1.327 | \$79,619 | 0.000 | \$0 | | | 0.000 | \$0 | 1.327 | \$79,619 |
| | | 0.000 | \$0 | 0.000 | \$0 | | | 0.000 | \$0 | | |
| Pitkin County Library | \$908,454,390 | 1.395 | \$1,267,294 | 0.000 | \$0 | | | 0.000 | \$0 | 1.402 | \$1,273,653 |
| | | 0.000 | \$0 | 0.000 | \$0 | | | .007 | \$6,359 | | |
| TOTAL | \$968,453,460 | XXX | \$1,346,913 | XXX | \$0 | | | XXX | \$0 | XXX | \$1,353,272 |
| | | XXX | \$0 | XXX | \$0 | | | XXX | \$6,359 | | |

| | | | | | | | | | | | |
|--|-----------------|--------|-------------|-------|-------|-------------|------|--------|----------|-------|-------------|
| WATER CONSERVANCY DISTRICTS | | | | | | | | | | | |
| Basalt Water Conservancy | \$31,291,980 | .110 | \$3,442 | 0.000 | 0.000 | \$0 | \$0 | .110 | \$0 | 0.000 | \$3,442 |
| West Divide Water Conservancy | \$10,154,470 | .327 | \$3,321 | 0.000 | 0.000 | \$0 | \$0 | .327 | \$0 | 0.000 | \$3,321 |
| TOTAL | \$41,446,450 | XXX | \$6,763 | XXX | XXX | \$0 | \$0 | XXX | \$0 | XXX | \$6,763 |
| PUBLIC IMPROVEMENT DISTRICTS (COUNTY) | | | | | | | | | | | |
| Brush Creek G.I.D. | \$6,466,370 | 0.000 | \$0 | 6.920 | 0.000 | \$44,747 | 1983 | 14yrs. | \$0 | 0.000 | \$44,747 |
| Holland Hills G.I.D. | \$1,769,290 | 10.117 | \$17,900 | 7.710 | 0.000 | \$13,641 | 1988 | 15yrs. | \$0 | 0.000 | \$31,541 |
| Redstone Ranch Acres G.I.D. | \$1,138,770 | 4.315 | \$4,914 | 0.000 | 0.000 | \$0 | | | \$0 | 0.000 | \$4,914 |
| Twining Flats G.I.D. | \$1,152,640 | 1.340 | \$1,545 | 0.000 | 0.000 | \$0 | | | \$0 | 0.000 | \$1,545 |
| TOTAL | \$10,527,070 | XXX | \$24,358 | XXX | XXX | \$58,389 | | | \$0 | XXX | \$82,747 |
| OTHER DISTRICTS | | | | | | | | | | | |
| Aspen Ambulance District | \$705,782,030 | .277 | \$195,502 | 0.000 | 0.000 | \$0 | | | \$0 | 0.000 | \$196,913 |
| Aspen East Metropolitan District | \$84,029,280 | .238 | \$19,999 | 0.000 | 0.000 | \$0 | | | \$1,412 | .002 | \$19,999 |
| Aspen Valley Hospital | \$953,761,470 | 1.500 | \$1,430,642 | 0.000 | 0.000 | \$0 | | | \$0 | 0.000 | \$1,430,642 |
| Colorado River Water Conservancy | \$968,453,460 | .343 | \$332,180 | 0.000 | 0.000 | \$0 | | | \$0 | 0.000 | \$332,180 |
| TOTAL | \$2,712,026,240 | XXX | \$1,978,322 | XXX | XXX | \$0 | | | \$0 | XXX | \$1,979,734 |
| TOTAL LOCAL IMPROVEMENT AND SERVICE DISTRICTS | | | | | | | | | | | |
| | \$5,503,790,050 | XXX | \$5,193,930 | XXX | XXX | \$1,983,922 | | | \$0 | XXX | \$7,183,818 |
| | | XXX | \$0 | XXX | XXX | \$0 | | | \$16,577 | XXX | |


CERTIFICATION OF LEVIES AND REVENUES
As of January 1, 1997

Pitkin County

SUMMARY OF LEVIES AND REVENUES

| TYPE OF LEVY | ASSESSED VALUATION | GENERAL OPERATING TEMP. TAX CREDIT REVENUE | BOND REDEMPTION CONTRACTUAL OBLIGATION REVENUE | OVERRIDES TRANSPORTATION REVENUE | OTHER* REVENUE | TOTAL REVENUES |
|--------------------------------------|--------------------|--|--|----------------------------------|----------------|----------------|
| SCHOOLS | | | | | | |
| Districts | \$968,453,460 | \$9,500,642 \$0 | \$3,789,381 \$0 | \$710,515 \$0 | \$132,272 | \$14,132,810 |
| Junior Colleges | \$968,453,460 | \$3,870,908 (\$205,312) | \$0 \$0 | ///////// ///////// | \$0 | \$3,665,596 |
| Sub-Total Schools | XXX | \$13,371,550 (\$205,312) | \$3,789,381 \$0 | \$710,515 \$0 | \$132,272 | \$17,798,406 |
| LOCAL GOVERNMENT | | | | | | |
| Countries | \$968,453,460 | \$3,625,890 \$0 | \$3,011,890 \$0 | ///////// ///////// | \$18,401 | \$6,656,181 |
| Cities and Towns | \$611,361,160 | \$2,756,617 \$0 | \$449,566 \$0 | ///////// ///////// | \$0 | \$3,206,182 |
| Local Improv. & Service | \$5,503,790,050 | \$5,193,930 (\$10,611) | \$1,983,922 \$0 | ///////// ///////// | \$16,577 | \$7,183,818 |
| Sub-Total Local Gov't | XXX | \$11,576,437 (\$10,611) | \$5,445,378 \$0 | ///////// ///////// | \$34,978 | \$17,046,181 |
| TOTAL VALUATION & REVENUE | \$968,453,460 | \$24,947,987 (\$215,924) | \$9,234,759 \$0 | \$710,515 \$0 | \$167,250 | \$34,844,587 |

* See detail for specific fund type and name.



CERTIFICATION OF LEVIES AND REVENUES
As of January 1, 1997

Prowers County

| District Number and Name | ASSESSED VALUATION | GENERAL FUND | | BOND REDEMPTION | | OVERRIDES | | ADA-ASBESTOS/SPECIAL* | | TOTAL REVENUE | |
|-----------------------------|-----------------------|------------------------------|-------------|--------------------------------|-----------|------------------------|---------|-----------------------|---------|------------------|-------------|
| | | TEMPORARY TAX CREDIT LEVY | REVENUE | CONTRACTUAL OBLIGATION LEVY | REVENUE | TRANSPORTATION LEVY | REVENUE | ABATEMENT LEVY | REVENUE | | |
| SCHOOL DISTRICTS | | | | | | | | | | | |
| 2650 | \$7,445,250 | 38.707 | \$288,183 | 0.000 | \$0 | 0.000 | \$0 | 0.000 | \$0 | 38.707 | \$288,183 |
| Granada RE 1 | | 0.000 | \$0 | 0.000 | \$0 | 0.000 | \$0 | 0.000 | \$0 | | |
| 2660 | \$42,957,240 | 40.080 | \$1,721,726 | 7.250 | \$311,440 | 0.000 | \$0 | 0.000 | \$0 | 47.362 | \$2,034,541 |
| Lamar RE 2 | | 0.000 | \$0 | 0.000 | \$0 | 0.000 | \$0 | .032 | \$1,375 | | |
| 2670 | \$12,685,170 | 36.924 | \$468,387 | 0.000 | \$0 | 0.000 | \$0 | 0.000 | \$0 | 36.924 | \$468,387 |
| Holly RE 3 | | 0.000 | \$0 | 0.000 | \$0 | 0.000 | \$0 | 0.000 | \$0 | | |
| 2681 | \$5,683,740 | 39.758 | \$225,974 | 23.543 | \$133,812 | 0.000 | \$0 | 0.000 | \$0 | 63.301 | \$359,786 |
| Wiley RE 13 J | | 0.000 | \$0 | 0.000 | \$0 | 0.000 | \$0 | 0.000 | \$0 | | |
| (1) | | | | | | | | | | | |
| TOTAL | \$68,771,400 | XXX | \$2,704,271 | XXX | \$445,252 | XXX | \$0 | XXX | \$0 | XXX | \$3,150,898 |
| | | XXX | \$0 | XXX | \$0 | XXX | \$0 | XXX | \$1,375 | | |

(1) 2682 - Bent

| LOCAL GOVERNMENT COUNTY PURPOSES | ASSESSED VALUATION | GENERAL OPERATING | | BOND REDEMPTION | | CAPITAL/SPECIAL* | | TOTAL REVENUE | |
|-------------------------------------|-----------------------|------------------------------|-------------|--------------------------------|---------|-------------------|---------|------------------|-------------|
| | | TEMPORARY TAX CREDIT LEVY | REVENUE | CONTRACTUAL OBLIGATION LEVY | REVENUE | ABATEMENT LEVY | REVENUE | | |
| General | \$68,771,400 | 19.030 | \$1,308,720 | 0.000 | \$0 | 0.000 | \$0 | 19.030 | \$1,308,720 |
| Road And Bridge | \$68,771,400 | 0.000 | \$0 | 0.000 | \$0 | 0.000 | \$0 | | |
| Public Welfare | \$68,771,400 | 5.000 | \$343,857 | 0.000 | \$0 | 0.000 | \$0 | 5.000 | \$343,857 |
| Contingent Fund | \$68,771,400 | 0.000 | \$0 | 0.000 | \$0 | 0.000 | \$0 | | |
| Library | \$68,771,400 | 2.500 | \$171,929 | 0.000 | \$0 | 0.000 | \$0 | 2.500 | \$171,929 |
| | | 0.000 | \$0 | 0.000 | \$0 | 0.000 | \$0 | | |
| | | .390 | \$26,821 | 0.000 | \$0 | 0.000 | \$0 | .390 | \$26,821 |
| | | 0.000 | \$0 | 0.000 | \$0 | 0.000 | \$0 | | |
| | | .250 | \$17,193 | 0.000 | \$0 | 0.000 | \$0 | .250 | \$17,193 |
| | | 0.000 | \$0 | 0.000 | \$0 | 0.000 | \$0 | | |
| TOTAL | \$68,771,400 | 27.170 | \$1,868,519 | 0.000 | \$0 | 0.000 | \$0 | 27.170 | \$1,868,519 |
| | | 0.000 | \$0 | 0.000 | \$0 | 0.000 | \$0 | | |

CITIES AND TOWNS

| | ASSESSED VALUATION | GENERAL OPERATING TEMPORARY TAX CREDIT LEVY | REVENUE | BOND REDEMPTION CONTRACTUAL OBLIGATION REVENUE DATE | TERM | CAPITAL/SPECIAL ABATEMENT | REVENUE | LEVY | TOTAL REVENUE |
|---------|--------------------|---|-----------|---|------|---------------------------|---------|--------|---------------|
| Grenada | \$703,910 | 8.830 | \$6,216 | 0.000 | | 1.474 | \$1,038 | 10.304 | \$7,253 |
| Hartman | \$100,310 | 21.255 | \$2,132 | 0.000 | | 0.000 | \$0 | 21.255 | \$2,132 |
| Holly | \$1,378,740 | 28.866 | \$39,799 | 0.000 | | 0.000 | \$0 | 28.866 | \$39,799 |
| Lamar | \$22,593,470 | 13.239 | \$299,115 | 0.000 | | 0.000 | \$0 | 13.239 | \$299,115 |
| Wiley | \$759,820 | 26.570 | \$20,188 | 0.000 | | 0.000 | \$0 | 26.570 | \$20,188 |
| TOTAL | \$25,536,250 | XXX | \$367,450 | XXX | | XXX | \$1,038 | XXX | \$368,487 |

LOCAL IMPROVEMENT AND SERVICE DISTRICTS

| | ASSESSED VALUATION | GENERAL OPERATING TEMPORARY TAX CREDIT LEVY | REVENUE | BOND REDEMPTION CONTRACTUAL OBLIGATION REVENUE DATE | TERM | CAPITAL/SPECIAL ABATEMENT | REVENUE | LEVY | TOTAL REVENUE |
|------------------------|--------------------|---|----------|---|------|---------------------------|---------|-------|---------------|
| Holly Fire & Ambulance | \$10,087,930 | 2.289 | \$23,091 | 0.000 | | 0.000 | \$0 | 2.130 | \$21,487 |
| Two Buttes Fire Prot | \$934,580 | 1.502 | \$1,404 | 0.000 | | 0.000 | \$0 | 1.502 | \$1,404 |
| Wiley Rural Fire Prot | \$4,619,800 | 1.500 | \$6,930 | 0.000 | | 0.000 | \$0 | 1.500 | \$6,930 |
| TOTAL | \$15,642,310 | XXX | \$31,425 | XXX | | XXX | \$0 | XXX | \$29,821 |

SANITATION DISTRICTS

| | ASSESSED VALUATION | GENERAL OPERATING TEMPORARY TAX CREDIT LEVY | REVENUE | BOND REDEMPTION CONTRACTUAL OBLIGATION REVENUE DATE | TERM | CAPITAL/SPECIAL ABATEMENT | REVENUE | LEVY | TOTAL REVENUE |
|------------------------|--------------------|---|----------|---|------|---------------------------|---------|--------|---------------|
| North Lamar Sanitation | \$1,359,510 | 10.000 | \$13,595 | 0.000 | | 0.000 | \$0 | 10.000 | \$13,595 |
| Wiley Sanitation | \$777,210 | 4.220 | \$3,280 | 0.000 | | 0.000 | \$0 | 4.220 | \$3,280 |
| TOTAL | \$2,136,720 | XXX | \$16,875 | XXX | | XXX | \$0 | XXX | \$16,875 |

CEMETERY DISTRICTS

| | ASSESSED VALUATION | GENERAL OPERATING TEMPORARY TAX CREDIT LEVY | REVENUE | BOND REDEMPTION CONTRACTUAL OBLIGATION REVENUE DATE | TERM | CAPITAL/SPECIAL ABATEMENT | REVENUE | LEVY | TOTAL REVENUE |
|-----------------------|--------------------|---|---------|---|------|---------------------------|---------|-------|---------------|
| Bent-Prowers Cemetery | \$3,467,370 | 1.547 | \$5,364 | 0.000 | | 0.000 | \$0 | 1.547 | \$5,364 |
| TOTAL | \$3,467,370 | 0.000 | \$0 | 0.000 | | 0.000 | \$0 | 0.000 | \$0 |

CERTIFICATION OF LEVIES AND REVENUES
As of January 1, 1997

Prowers County

| | ASSESSED VALUATION | GENERAL OPERATING | | BOND REDEMPTION | | CAPITAL/SPECIAL* | | TOTAL |
|--|----------------------|---------------------------|------------------|------------------------|------------------|------------------|--------------|-----------------------------|
| | | TEMPORARY TAX CREDIT LEVY | REVENUE LEVY | CONTRACTUAL OBLIGATION | REVENUE DATE | ABATEMENT | REVENUE LEVY | |
| CEMETERY DISTRICTS contd | | | | | | | | |
| Bristol-Granada Cemetery | \$7,436,370 | 1.562 | \$11,616 | 0.000 | \$0 | 0.000 | \$0 | 1.562 \$11,616 |
| East Prowers Cemetery | \$12,691,930 | 0.000 | \$0 | 0.000 | \$0 | 0.000 | \$0 | 0.000 \$0 |
| | | 1.880 | \$23,861 | 0.000 | \$0 | 0.000 | \$0 | 1.880 \$23,861 |
| | | 0.000 | \$0 | 0.000 | \$0 | 0.000 | \$0 | 0.000 \$0 |
| TOTAL | \$23,595,670 | XXX | \$40,840 | XXX | \$0 | XXX | \$0 | XXX \$40,840 |
| | | XXX | \$0 | XXX | \$0 | XXX | \$0 | XXX \$0 |
| OTHER DISTRICTS | | | | | | | | |
| Bristol Water & San | \$209,350 | 18.109 | \$3,791 | 0.000 | \$0 | 0.000 | \$0 | 18.109 \$3,791 |
| East Prowers Weed Control | \$17,287,440 | 0.000 | \$0 | 0.000 | \$0 | 0.000 | \$0 | 0.000 \$0 |
| | | 1.784 | \$30,841 | 0.000 | \$0 | 0.000 | \$0 | 1.784 \$30,841 |
| | | 0.000 | \$0 | 0.000 | \$0 | 0.000 | \$0 | 0.000 \$0 |
| Holly Flood Control, Drainage, & Sanitation | \$1,615,390 | 1.250 | \$2,019 | 0.000 | \$0 | 0.000 | \$0 | 1.250 \$2,019 |
| Prowers County Hospital | \$68,771,400 | 0.000 | \$0 | 0.000 | \$0 | 0.000 | \$0 | 0.000 \$0 |
| | | 2.723 | \$187,265 | 5.731 | \$394,129 | 0.000 | \$0 | 8.454 \$581,393 |
| | | 0.000 | \$0 | 0.000 | \$0 | 0.000 | \$0 | 0.000 \$0 |
| Prowers Soil Conservation | \$0 | 0.000 | \$0 | 0.000 | \$0 | 0.000 | \$0 | 0.000 \$0 |
| | | 0.000 | \$0 | 0.000 | \$0 | 0.000 | \$0 | 0.000 \$0 |
| | | 0.000 | \$0 | 0.000 | \$0 | 0.000 | \$0 | 0.000 \$0 |
| Southeastern Colorado Water Co | \$32,203,940 | .969 | \$31,206 | 0.000 | \$0 | 0.000 | \$0 | .954 \$30,723 |
| | | (.022) | (\$708) | 0.000 | \$0 | .007 | \$225 | XXX \$648,767 |
| TOTAL | \$120,087,520 | XXX | \$255,121 | XXX | \$394,129 | XXX | \$0 | XXX \$648,767 |
| | | XXX | (\$708) | XXX | \$0 | XXX | \$225 | XXX \$225 |
| TOTAL LOCAL IMPROVEMENT AND SERVICE DISTRICTS | \$161,462,220 | XXX | \$344,261 | XXX | \$394,129 | XXX | \$0 | XXX \$736,303 |
| | | XXX | (\$708) | XXX | \$0 | XXX | \$225 | XXX \$225 |

SUMMARY OF LEVIES AND REVENUES

| TYPE OF LEVY | ASSESSED VALUATION | GENERAL OPERATING TEMP TAX CREDIT REVENUE | BOND REDEMPTION CONTRACTUAL OBLIGATION REVENUE | OVERRIDES TRANSPORTATION REVENUE | OTHER* REVENUE | TOTAL REVENUES |
|---------------------------|--------------------|---|--|----------------------------------|----------------|----------------|
| SCHOOLS | | | | | | |
| Districts | \$68,771,400 | \$2,704,271 | \$445,252 | \$0 | \$1,375 | \$3,150,898 |
| | | \$0 | \$0 | \$0 | | |
| LOCAL GOVERNMENT | | | | | | |
| Counties | \$68,771,400 | \$1,868,519 | \$0 | //////// | \$0 | \$1,868,519 |
| | | \$0 | \$0 | //////// | | |
| Cities and Towns | \$25,536,250 | \$367,450 | \$0 | //////// | \$1,038 | \$368,487 |
| | | \$0 | \$0 | //////// | | |
| Local Improv. & Service | \$161,462,220 | \$344,261 | \$394,129 | //////// | \$225 | \$736,303 |
| | | (\$2,312) | \$0 | //////// | | |
| Sub-Total Local Gov't | XXX | \$2,580,230 | \$394,129 | //////// | \$1,263 | \$2,973,309 |
| | | (\$2,312) | \$0 | //////// | | |
| TOTAL VALUATION & REVENUE | \$68,771,400 | \$5,284,501 | \$839,381 | \$0 | \$2,638 | \$6,124,207 |
| | | (\$2,312) | \$0 | \$0 | | |

* See detail for specific fund type and name.

CERTIFICATION OF LEVIES AND REVENUES
As of January 1, 1997

Pueblo County

| District Number and Name | ASSESSED VALUATION | GENERAL FUND | | BOND REDEMPTION | | OVERRIDES | | ADA-ASBESTOS/SPECIAL* | | TOTAL |
|-----------------------------|-----------------------|------------------------------|--------------|--------------------------------|-------------|------------------------|---------|-----------------------|-----------|--------|
| | | TEMPORARY TAX CREDIT LEVY | REVENUE | CONTRACTUAL OBLIGATION LEVY | REVENUE | TRANSPORTATION LEVY | REVENUE | ABATEMENT LEVY | REVENUE | |
| SCHOOL DISTRICTS | | | | | | | | | | |
| 1123 (1) (2) | \$688,480 | 41.750 | \$28,744 | 0.000 | \$0 | 0.000 | \$0 | 0.000 | \$0 | 41.750 |
| Edison 54 J | | 0.000 | \$0 | 0.000 | \$0 | 0.000 | \$0 | 0.000 | \$0 | |
| 2553 (3) (4) | \$3,219,230 | 38.504 | \$123,953 | 0.000 | \$0 | 0.000 | \$0 | 0.000 | \$0 | 38.836 |
| Fowler R 4 J | | 0.000 | \$0 | 0.000 | \$0 | 0.000 | \$0 | .332 | \$1,069 | |
| 2690 | \$484,109,820 | 38.713 | \$18,741,343 | 0.000 | \$0 | 0.000 | \$0 | 0.000 | \$0 | 39.119 |
| Pueblo 60 | | 0.000 | \$0 | 0.000 | \$0 | 0.000 | \$0 | .406 | \$196,549 | |
| 2700 | \$171,888,850 | 40.080 | \$6,889,305 | 13.509 | \$2,322,046 | 0.000 | \$0 | 0.000 | \$0 | 55.956 |
| Pueblo (Rural) 70 | | 0.000 | \$0 | 0.000 | \$0 | 0.000 | \$0 | 2.367 | \$406,861 | |
| TOTAL | \$659,906,380 | XXX | \$25,783,346 | XXX | \$2,322,046 | XXX | \$0 | XXX | \$0 | XXX |
| | | XXX | \$0 | XXX | \$0 | XXX | \$0 | XXX | \$604,478 | |

(1) 1121 - El Paso

(2) 1122 - Lincoln

(3) 2551 - Otero

(4) 2552 - Crowley

| LOCAL GOVERNMENT COUNTY PURPOSES | ASSESSED VALUATION | GENERAL OPERATING | | BOND REDEMPTION | | CAPITAL/SPECIAL* | | TOTAL |
|-------------------------------------|-----------------------|------------------------------|--------------|--------------------------------|---------|-------------------|---------|--------|
| | | TEMPORARY TAX CREDIT LEVY | REVENUE | CONTRACTUAL OBLIGATION LEVY | REVENUE | ABATEMENT LEVY | REVENUE | |
| General | \$659,906,380 | 19.335 | \$12,759,290 | 0.000 | \$0 | 0.000 | \$0 | 19.335 |
| Road And Bridge | \$659,906,380 | 0.000 | \$0 | 0.000 | \$0 | 0.000 | \$0 | |
| Public Welfare | \$659,906,380 | 1.024 | \$675,744 | 0.000 | \$0 | 0.000 | \$0 | 1.024 |
| Contingent Fund | \$659,906,380 | 0.000 | \$0 | 0.000 | \$0 | 0.000 | \$0 | |
| Capital Expenditures | \$659,906,380 | 6.261 | \$4,131,674 | 0.000 | \$0 | 0.000 | \$0 | 6.261 |
| | | 0.000 | \$0 | 0.000 | \$0 | 0.000 | \$0 | |
| | | .269 | \$177,515 | 0.000 | \$0 | 0.000 | \$0 | .269 |
| | | 0.000 | \$0 | 0.000 | \$0 | 0.000 | \$0 | |
| | | 1.210 | \$798,487 | 0.000 | \$0 | 0.000 | \$0 | 1.210 |
| | | 0.000 | \$0 | 0.000 | \$0 | 0.000 | \$0 | |

| | ASSESSED VALUATION | GENERAL OPERATING TEMPORARY TAX CREDIT LEVY | REVENUE | LEVY | GENERAL OPERATING TEMPORARY TAX CREDIT LEVY | REVENUE | BOND REDEMPTION CONTRACTUAL OBLIGATION REVENUE DATE | TERM | LEVY | CAPITAL/SPECIAL* ABATEMENT | REVENUE | LEVY | TOTAL REVENUE |
|----------------------------|--------------------|---|--------------|-------|---|---------|---|------|-------|----------------------------|---------|--------|---------------|
| Retirement | \$659,906,380 | 1.617 | \$1,067,069 | 0.000 | 0.000 | \$0 | | | 0.000 | | \$0 | 1.617 | \$1,067,069 |
| Developmental Disabilities | \$659,906,380 | 0.000 | \$0 | 0.000 | 0.000 | \$0 | | | 0.000 | | \$0 | .283 | \$186,754 |
| TOTAL | \$659,906,380 | 29.999 | \$19,796,531 | 0.000 | 0.000 | \$0 | | | 0.000 | | \$0 | 29.999 | \$19,796,531 |
| CITIES AND TOWNS | | | | | | | | | | | | | |
| Boone | \$700,850 | 21.000 | \$14,718 | 0.000 | 0.000 | \$0 | | | 0.000 | | \$0 | 21.000 | \$14,718 |
| Pueblo | \$373,176,830 | 17.100 | \$6,381,324 | 0.000 | 0.000 | \$0 | | | 0.000 | | \$0 | 17.100 | \$6,381,324 |
| Rye | \$648,940 | 8.348 | \$5,417 | 0.000 | 0.000 | \$0 | | | 0.000 | | \$0 | 8.348 | \$5,417 |
| TOTAL | \$374,526,620 | XXX | \$6,401,459 | XXX | XXX | \$0 | | | XXX | | \$0 | XXX | \$6,401,459 |

| | ASSESSED VALUATION | GENERAL OPERATING TEMPORARY TAX CREDIT LEVY | REVENUE | LEVY | GENERAL OPERATING TEMPORARY TAX CREDIT LEVY | REVENUE | BOND REDEMPTION CONTRACTUAL OBLIGATION REVENUE DATE | TERM | LEVY | CAPITAL/SPECIAL* ABATEMENT | REVENUE | LEVY | TOTAL REVENUE |
|---|--------------------|---|-------------|-------|---|----------|---|--------|-------|----------------------------|----------|--------|---------------|
| LOCAL IMPROVEMENT AND SERVICE DISTRICTS | | | | | | | | | | | | | |
| METROPOLITAN DISTRICTS | | | | | | | | | | | | | |
| Colorado City Metro | \$10,667,770 | 17.573 | \$187,465 | 0.000 | 0.000 | \$0 | | | 0.000 | | \$0 | 17.573 | \$187,465 |
| Pueblo Project Outlook Metro | \$2,450,570 | 4.480 | \$10,979 | 0.000 | 0.000 | \$0 | | | 0.000 | | \$0 | 4.480 | \$10,979 |
| Pueblo West Metro | \$47,956,310 | 20.193 | \$968,382 | 0.000 | 0.000 | \$0 | | | 0.000 | | \$0 | 20.193 | \$968,382 |
| TOTAL | \$61,074,650 | XXX | \$1,166,825 | XXX | XXX | \$0 | | | XXX | | \$0 | XXX | \$1,166,825 |
| FIRE DISTRICTS | | | | | | | | | | | | | |
| Fowler Rural Fire Prot | \$1,730,510 | 4.273 | \$7,394 | 0.000 | 0.000 | \$0 | | | 0.000 | | \$0 | 4.273 | \$7,394 |
| Pueblo Rural Fire Prot | \$48,486,170 | 13.296 | \$644,672 | 1.217 | 1.217 | \$59,008 | 1/1/87 | 14yrs. | 0.000 | | \$0 | 16.089 | \$780,094 |
| | | 0.000 | \$0 | 0.000 | 0.000 | \$0 | | | 1.576 | | \$76,414 | | |

CERTIFICATION OF LEVIES AND REVENUES
As of January 1, 1997

Pueblo County

| | ASSESSED VALUATION | GENERAL OPERATING | | BOND REDEMPTION | | CAPITAL/SPECIAL* | | TOTAL |
|-----------------------------|--------------------|----------------------|--------------|------------------------|--------------|------------------|--------------|-------------|
| | | TEMPORARY TAX CREDIT | REVENUE LEVY | CONTRACTUAL OBLIGATION | REVENUE DATE | ABATEMENT | REVENUE LEVY | |
| | | LEVY | REVENUE | LEVY | TERM | REVENUE | LEVY | REVENUE |
| FIRE DISTRICTS contd | | | | | | | | |
| Rye Fire Prot | \$17,816,040 | 6.036 | \$107,538 | 0.000 | | \$0 | 0.000 | \$107,538 |
| | | 0.000 | \$0 | 0.000 | | \$0 | 0.000 | \$0 |
| West Park Fire Prot | \$4,126,770 | 3.402 | \$14,039 | 0.000 | | \$0 | 0.000 | \$14,039 |
| | | 0.000 | \$0 | 0.000 | | \$0 | 0.000 | \$0 |
| TOTAL | \$72,159,490 | XXX | \$773,643 | XXX | | \$59,008 | XXX | \$909,065 |
| | | XXX | \$0 | XXX | | \$0 | XXX | \$76,414 |
| WATER DISTRICTS | | | | | | | | |
| Olive Street Water | \$199,800 | 2.000 | \$400 | 0.000 | | \$0 | 0.000 | \$400 |
| | | 0.000 | \$0 | 0.000 | | \$0 | 0.000 | \$0 |
| Pine Drive Water | \$1,249,490 | 13.391 | \$16,732 | 8.138 | 42yrs | \$10,168 | 0.000 | \$26,900 |
| | | 0.000 | \$0 | 0.000 | | \$0 | 0.000 | \$0 |
| TOTAL | \$1,449,290 | XXX | \$17,132 | XXX | | \$10,168 | XXX | \$27,300 |
| | | XXX | \$0 | XXX | | \$0 | XXX | \$0 |
| OTHER DISTRICTS | | | | | | | | |
| Avondale Water & San | \$1,711,260 | 10.641 | \$18,210 | 0.000 | | \$0 | 0.000 | \$18,210 |
| | | 0.000 | \$0 | 0.000 | | \$0 | 0.000 | \$0 |
| Colorado City Cemetery | \$12,140,540 | 1.564 | \$18,988 | 0.000 | | \$0 | 0.000 | \$18,988 |
| | | 0.000 | \$0 | 0.000 | | \$0 | .028 | \$340 |
| Pueblo Library | \$659,906,380 | 5.250 | \$3,464,508 | 0.000 | | \$0 | 0.000 | \$3,464,508 |
| | | (.016) | (\$10,559) | 0.000 | | \$0 | .096 | \$63,351 |

| | | | | | | | | | |
|---|-----------------|--------|-------------|-------|----------|-------|-----------|-------|-------------|
| Southeastern Colorado Water Co | \$613,794,690 | .969 | \$594,767 | 0.000 | \$0 | 0.000 | \$0 | .954 | \$585,560 |
| St. Charles Mesa Sanitation | \$17,102,010 | (.022) | (\$13,503) | 0.000 | \$0 | .007 | \$4,297 | 4.801 | \$82,107 |
| TOTAL | \$1,304,654,880 | XXX | \$4,178,580 | XXX | \$0 | XXX | \$0 | XXX | \$4,222,505 |
| TOTAL LOCAL IMPROVEMENT AND SERVICE DISTRICTS | \$1,439,338,310 | XXX | \$6,136,180 | XXX | \$69,176 | XXX | \$0 | XXX | \$6,325,695 |
| | | XXX | (\$24,062) | XXX | \$0 | XXX | \$144,402 | | |

SUMMARY OF LEVIES AND REVENUES

| TYPE OF LEVY | ASSESSED VALUATION | GENERAL OPERATING | | BOND REDEMPTION | | OVERRIDES | | OTHER* REVENUE | TOTAL REVENUES |
|---------------------------|--------------------|-------------------------|--------------------------------|--------------------------------|------------------------|-----------|-----------|----------------|----------------|
| | | TEMP TAX CREDIT REVENUE | CONTRACTUAL OBLIGATION REVENUE | CONTRACTUAL OBLIGATION REVENUE | TRANSPORTATION REVENUE | | | | |
| SCHOOLS | | | | | | | | | |
| Districts | \$659,906,380 | \$25,783,346 | \$2,322,046 | \$0 | \$0 | \$0 | \$604,478 | \$28,709,871 | |
| LOCAL GOVERNMENT | | | | | | | | | |
| Counties | \$659,906,380 | \$19,796,531 | \$0 | //////// | //////// | //////// | \$0 | \$19,796,531 | |
| Cities and Towns | \$374,526,620 | \$6,401,459 | \$0 | //////// | //////// | //////// | \$0 | \$6,401,459 | |
| Local Improv. & Service | \$1,439,338,310 | \$6,136,180 | \$69,176 | //////// | //////// | //////// | \$144,402 | \$6,325,695 | |
| | | (\$24,062) | \$0 | //////// | //////// | //////// | | | |
| Sub-Total Local Gov't | XXX | \$32,334,170 | \$69,176 | //////// | //////// | //////// | \$144,402 | \$32,523,686 | |
| | | (\$24,062) | \$0 | //////// | //////// | //////// | | | |
| TOTAL VALUATION & REVENUE | \$659,906,380 | \$58,117,516 | \$2,391,222 | \$0 | \$0 | \$0 | \$748,880 | \$61,233,556 | |
| | | (\$24,062) | \$0 | | | | | | |

* See detail for specific fund type and name.

CERTIFICATION OF LEVIES AND REVENUES
As of January 1, 1997

Rio Blanco County

| District Number and Name | ASSESSED VALUATION | GENERAL FUND | | BOND REDEMPTION | | OVERRIDES | | ADA-ASBESTOS/SPECIAL* | | TOTAL | |
|-----------------------------|-----------------------|------------------------------|-------------|---------------------------------|---------|------------------------|-----------|-----------------------|---------|--------|-------------|
| | | TEMPORARY TAX CREDIT LEVY | REVENUE | CONTRACTUAL OBLIGATION* LEVY | REVENUE | TRANSPORTATION LEVY | REVENUE | ABATEMENT LEVY | REVENUE | | |
| SCHOOL DISTRICTS | | | | | | | | | | | |
| 2710 | \$45,195,780 | 32.055 | \$1,448,751 | 0.000 | \$0 | 0.000 | \$0 | 0.000 | \$0 | 32.073 | \$1,449,564 |
| Meeker RE 1 | | 0.000 | \$0 | 0.000 | \$0 | 0.018 | \$814 | | | | |
| 2720 | \$208,172,330 | 9.617 | \$2,001,993 | 0.000 | \$0 | 3.010 | \$626,599 | 0.000 | \$0 | 11.104 | \$2,311,546 |
| Rangely RE 4 | | (1.523) | (\$317,046) | 0.000 | \$0 | 0.000 | \$0 | 0.000 | \$0 | | |
| 2782 | \$155,060 | 40.739 | \$6,317 | 0.000 | \$0 | 4.677 | \$725 | 0.000 | \$0 | 45.416 | \$7,042 |
| South Routt/Oak Creek RE 33 | | 0.000 | \$0 | 0.000 | \$0 | 0.000 | \$0 | 0.000 | \$0 | | |
| TOTAL | \$253,523,170 | XXX | \$3,457,061 | XXX | \$0 | XXX | \$627,324 | XXX | \$0 | XXX | \$3,768,152 |
| | | XXX | (\$317,046) | XXX | \$0 | XXX | \$0 | XXX | \$814 | | |

(1) 2781 - Routt

| District Number and Name | ASSESSED VALUATION | GENERAL OPERATING | | BOND REDEMPTION | | CAPITAL/SPECIAL* | | TOTAL | |
|-----------------------------|-----------------------|------------------------------|-------------|---------------------------------|---------|-------------------|---------|-------|-------------|
| | | TEMPORARY TAX CREDIT LEVY | REVENUE | CONTRACTUAL OBLIGATION* LEVY | REVENUE | ABATEMENT LEVY | REVENUE | | |
| LOCAL GOVERNMENT | | | | | | | | | |
| COUNTY PURPOSES | | | | | | | | | |
| General | \$253,523,170 | 5.060 | \$1,282,827 | 0.000 | \$0 | 0.000 | \$0 | 5.060 | \$1,282,827 |
| Road And Bridge | \$253,523,170 | 0.000 | \$0 | 0.000 | \$0 | 0.000 | \$0 | | |
| Public Welfare | \$253,523,170 | .250 | \$63,381 | 0.000 | \$0 | 0.000 | \$0 | .250 | \$63,381 |
| Capital Expenditures | \$253,523,170 | 0.000 | \$0 | 0.000 | \$0 | 0.000 | \$0 | | |
| Solid Waste Disposal | \$253,523,170 | .390 | \$98,874 | 0.000 | \$0 | 0.000 | \$0 | .390 | \$98,874 |
| Public Hospital | \$253,523,170 | 0.000 | \$0 | 0.000 | \$0 | 0.000 | \$0 | | |
| TOTAL | \$253,523,170 | .100 | \$25,352 | 0.000 | \$0 | 0.000 | \$0 | .100 | \$25,352 |
| | | 0.000 | \$0 | 0.000 | \$0 | 0.000 | \$0 | | |
| | | .750 | \$190,142 | 0.000 | \$0 | 0.000 | \$0 | .750 | \$190,142 |
| | | 0.000 | \$0 | 0.000 | \$0 | 0.000 | \$0 | | |
| | | 2.500 | \$633,808 | 0.000 | \$0 | 0.000 | \$0 | 2.500 | \$633,808 |
| | | 0.000 | \$0 | 0.000 | \$0 | 0.000 | \$0 | | |
| TOTAL | \$253,523,170 | 9.050 | \$2,294,385 | 0.000 | \$0 | 0.000 | \$0 | 9.050 | \$2,294,385 |
| | | 0.000 | \$0 | 0.000 | \$0 | 0.000 | \$0 | | |

CITIES AND TOWNS

| | | | | | | | | | |
|---------|--------------|--------|-----------|-------|-----|-------|-----|--------|-----------|
| Meeker | \$7,615,040 | 10.782 | \$82,105 | 0.000 | \$0 | 0.000 | \$0 | 10.782 | \$82,105 |
| | | 0.000 | \$0 | 0.000 | \$0 | 0.000 | \$0 | | |
| Rangely | \$8,465,290 | 10.000 | \$84,653 | 0.000 | \$0 | 0.000 | \$0 | 10.000 | \$84,653 |
| | | 0.000 | \$0 | 0.000 | \$0 | 0.000 | \$0 | | |
| TOTAL: | \$16,080,330 | XXX | \$166,758 | XXX | \$0 | XXX | \$0 | XXX | \$166,758 |
| | | XXX | \$0 | XXX | \$0 | XXX | \$0 | | |

JUNIOR COLLEGES

| | | | | | | | | | |
|---------------------------------|---------------|--------|-------------|-------|-----------|-------|-----|--------|-------------|
| Rangely Junior College District | \$208,172,330 | 17.466 | \$3,635,938 | 1.430 | \$297,686 | 0.000 | \$0 | 18.896 | \$3,933,624 |
| | | 0.000 | \$0 | 0.000 | \$0 | 0.000 | \$0 | | |

LOCAL IMPROVEMENT AND SERVICE DISTRICTS

| | | | | | | | | | |
|--------------------------------|---------------|-------|-----------|-------|-----|-------|-----|-------|-----------|
| PARK & RECREATION DISTRICTS | | | | | | | | | |
| E. Rio Blanco Metro Park & Rec | \$37,305,550 | 4.557 | \$170,001 | 0.000 | \$0 | 0.000 | \$0 | 4.557 | \$170,001 |
| | | 0.000 | \$0 | 0.000 | \$0 | 0.000 | \$0 | | |
| W. Rio Blanco Metro Park & Rec | \$206,735,300 | 4.000 | \$826,941 | 0.000 | \$0 | 0.000 | \$0 | 4.000 | \$826,941 |
| | | 0.000 | \$0 | 0.000 | \$0 | 0.000 | \$0 | | |
| TOTAL | \$244,040,850 | XXX | \$996,943 | XXX | \$0 | XXX | \$0 | XXX | \$996,943 |
| | | XXX | \$0 | XXX | \$0 | XXX | \$0 | | |

FIRE DISTRICTS

| | | | | | | | | | |
|-------------------------|---------------|-------|-----------|-------|-----|-------|-----|-------|-----------|
| Rangely Rural Fire Prot | \$208,172,330 | .890 | \$185,273 | 0.000 | \$0 | 0.000 | \$0 | .890 | \$185,273 |
| | | 0.000 | \$0 | 0.000 | \$0 | 0.000 | \$0 | | |
| Rio Blanco Fire Prot | \$45,195,780 | 2.573 | \$116,289 | 0.000 | \$0 | 0.000 | \$0 | 2.573 | \$116,289 |
| | | 0.000 | \$0 | 0.000 | \$0 | 0.000 | \$0 | | |
| TOTAL | \$253,368,110 | XXX | \$301,562 | XXX | \$0 | XXX | \$0 | XXX | \$301,562 |
| | | XXX | \$0 | XXX | \$0 | XXX | \$0 | | |

GENERAL OPERATING TEMPORARY TAX CREDIT LEVY REVENUE LEVY REVENUE LEVY REVENUE DATE CONTRACTUAL OBLIGATION* BOND REDEMPTION* CAPITAL/SPECIAL* ABATEMENT TOTAL

CERTIFICATION OF LEVIES AND REVENUES
As of January 1, 1997

Rio Blanco County

| | ASSESSED VALUATION | GENERAL OPERATING TEMPORARY TAX CREDIT | | BOND REDEMPTION CONTRACTUAL OBLIGATION | | CAPITAL/SPECIAL ABATEMENT | | TOTAL |
|--|--------------------|--|-----------|--|---------|---------------------------|------|----------------|
| | | LEVY | REVENUE | LEVY | REVENUE | TERM | LEVY | |
| CEMETERY DISTRICTS | | | | | | | | |
| Meeker Cemetery | \$45,195,780 | .954 | \$43,117 | 0.000 | \$0 | 0.000 | \$0 | .954 \$43,117 |
| | | 0.000 | \$0 | 0.000 | \$0 | 0.000 | \$0 | |
| Rangely Cemetery | \$208,172,330 | .162 | \$33,724 | 0.000 | \$0 | 0.000 | \$0 | .162 \$33,724 |
| | | 0.000 | \$0 | 0.000 | \$0 | 0.000 | \$0 | |
| TOTAL | \$253,368,110 | XXX | \$76,841 | XXX | \$0 | XXX | \$0 | XXX \$76,841 |
| | | XXX | \$0 | XXX | \$0 | XXX | \$0 | |
| LIBRARY DISTRICTS | | | | | | | | |
| Meeker Regional Library | \$45,195,780 | 1.609 | \$72,720 | 0.000 | \$0 | 0.000 | \$0 | 1.609 \$72,720 |
| | | 0.000 | \$0 | 0.000 | \$0 | 0.000 | \$0 | |
| Rangely Regional Library | \$208,172,330 | .500 | \$104,086 | 0.000 | \$0 | 0.000 | \$0 | .500 \$104,086 |
| | | 0.000 | \$0 | 0.000 | \$0 | 0.000 | \$0 | |
| TOTAL | \$253,368,110 | XXX | \$176,806 | XXX | \$0 | XXX | \$0 | XXX \$176,806 |
| | | XXX | \$0 | XXX | \$0 | XXX | \$0 | |
| WATER CONSERVANCY DISTRICTS | | | | | | | | |
| Rio Blanco Water Conservancy District | \$208,172,330 | .623 | \$129,691 | 0.000 | \$0 | 0.000 | \$0 | .623 \$129,691 |
| | | 0.000 | \$0 | 0.000 | \$0 | 0.000 | \$0 | |
| Yellow Jacket Water Conservancy | \$25,076,650 | .279 | \$6,996 | 0.000 | \$0 | 0.000 | \$0 | .279 \$6,996 |
| | | 0.000 | \$0 | 0.000 | \$0 | 0.000 | \$0 | |
| TOTAL | \$233,248,980 | XXX | \$136,688 | XXX | \$0 | XXX | \$0 | XXX \$136,688 |
| | | XXX | \$0 | XXX | \$0 | XXX | \$0 | |
| SOIL CONSERVATION DISTRICTS | | | | | | | | |
| Douglas Creek Soil Conservation District | \$198,699,350 | .039 | \$7,749 | 0.000 | \$0 | 0.000 | \$0 | .039 \$7,749 |
| | | 0.000 | \$0 | 0.000 | \$0 | 0.000 | \$0 | |
| White River Soil Conservation District | \$37,939,050 | .343 | \$13,013 | 0.000 | \$0 | 0.000 | \$0 | .343 \$13,013 |
| | | 0.000 | \$0 | 0.000 | \$0 | 0.000 | \$0 | |
| TOTAL | \$236,638,400 | XXX | \$20,762 | XXX | \$0 | XXX | \$0 | XXX \$20,762 |
| | | XXX | \$0 | XXX | \$0 | XXX | \$0 | |

OTHER DISTRICTS

| | | | | | | | | | |
|----------------------------------|---------------|-------|-----------|-------|-----|-------|-----|-------|-----------|
| Colorado River Water Conservancy | \$253,523,170 | .343 | \$86,958 | 0.000 | \$0 | 0.000 | \$0 | .343 | \$86,958 |
| Meeker Sanitation | \$7,436,900 | 9.470 | \$70,427 | 0.000 | \$0 | 0.000 | \$0 | 9.470 | \$70,427 |
| Piceance Creek Pest Control | \$8,600,160 | 2.000 | \$17,200 | 0.000 | \$0 | 0.000 | \$0 | 2.000 | \$17,200 |
| Rangely Hospital | \$208,172,330 | .827 | \$172,159 | 0.000 | \$0 | 0.000 | \$0 | .827 | \$172,159 |
| | | 0.000 | \$0 | 0.000 | \$0 | 0.000 | \$0 | | |
| TOTAL | \$477,732,560 | XXX | \$346,745 | XXX | \$0 | XXX | \$0 | XXX | \$346,745 |

TOTAL LOCAL IMPROVEMENT AND SERVICE DISTRICTS

| | | | | | | | | | |
|--|-----------------|-----|-------------|-----|-----|-----|-----|-----|-------------|
| | \$1,951,765,120 | XXX | \$2,056,346 | XXX | \$0 | XXX | \$0 | XXX | \$2,056,346 |
| | | XXX | \$0 | XXX | \$0 | XXX | \$0 | XXX | \$0 |


CERTIFICATION OF LEVIES AND REVENUES
As of January 1, 1997

Rio Blanco County

SUMMARY OF LEVIES AND REVENUES

| TYPE OF LEVY | ASSESSED VALUATION | GENERAL OPERATING TEMP TAX CREDIT REVENUE | BOND REDEMPTION CONTRACTUAL OBLIGATION REVENUE | OVERRIDES TRANSPORTATION REVENUE | OTHER* REVENUE | TOTAL REVENUES |
|--------------------------------------|----------------------|---|--|----------------------------------|----------------|---------------------|
| SCHOOLS | | | | | | |
| Districts | \$253,523,170 | \$3,457,061 (\$317,046) | \$0 | \$627,324 | \$814 | \$3,768,152 |
| Junior Colleges | \$208,172,330 | \$3,635,938 \$0 | \$297,686 | ////////// | \$0 | \$3,933,624 |
| Sub-Total Schools | XXX | \$7,092,999 (\$317,046) | \$297,686 | \$627,324 | \$814 | \$7,701,776 |
| LOCAL GOVERNMENT | | | | | | |
| Counties | \$253,523,170 | \$2,294,385 \$0 | \$0 | ////////// | \$0 | \$2,294,385 |
| Cities and Towns | \$16,080,330 | \$166,758 \$0 | \$0 | ////////// | \$0 | \$166,758 |
| Local Improv. & Service | \$1,951,765,120 | \$2,056,346 \$0 | \$0 | ////////// | \$0 | \$2,056,346 |
| Sub-Total Local Gov't | XXX | \$4,517,489 \$0 | \$0 | ////////// | \$0 | \$4,517,489 |
| TOTAL VALUATION & REVENUE | \$253,523,170 | \$11,610,488 (\$317,046) | \$297,686 | \$627,324 | \$814 | \$12,219,266 |

* See detail for specific fund type and name.



CERTIFICATION OF LEVIES AND REVENUES
As of January 1, 1997

Rio Grande County

| District Number and Name | ASSESSED VALUATION | GENERAL FUND | | BOND REDEMPTION | | OVERRIDES | | ADA-ASBESTOS/SPECIAL* | | TOTAL REVENUE |
|-----------------------------|-----------------------|------------------------------|-------------|----------------------------------|-----------|------------------------|---------|-----------------------|---------|------------------|
| | | TEMPORARY TAX CREDIT LEVY | REVENUE | CONTRACTUAL OBLIGATION - LEVY | REVENUE | TRANSPORTATION LEVY | REVENUE | ABATEMENT LEVY | REVENUE | |
| SCHOOL DISTRICTS | | | | | | | | | | |
| 2730 | \$27,079,510 | 39.036 | \$1,057,076 | 11.880 | \$321,705 | 0.000 | \$0 | 0.000 | \$0 | \$1,381,055 |
| Del Norte C 7 | | 0.000 | \$0 | 0.000 | \$0 | 0.000 | \$0 | .084 | \$2,275 | |
| 2740 | \$27,848,570 | 39.888 | \$1,110,824 | 8.513 | \$237,075 | 0.000 | \$0 | 0.000 | \$0 | \$1,351,268 |
| Monte Vista C 8 | | 0.000 | \$0 | 0.000 | \$0 | 0.000 | \$0 | .121 | \$3,370 | |
| 2751 (1) | \$18,733,080 | 38.739 | \$725,701 | 9.000 | \$168,598 | 0.000 | \$0 | 0.000 | \$0 | \$894,898 |
| Sargent RE 33 J | | 0.000 | \$0 | 0.000 | \$0 | 0.000 | \$0 | .032 | \$599 | |
| 2813 (2) (3) | \$5,702,490 | 39.598 | \$225,807 | 0.000 | \$0 | 0.000 | \$0 | 0.000 | \$0 | \$226,092 |
| Center Re 26 JT | | 0.000 | \$0 | 0.000 | \$0 | 0.000 | \$0 | .050 | \$285 | |
| TOTAL | \$79,363,650 | XXX | \$3,119,407 | XXX | \$727,377 | XXX | \$0 | XXX | \$0 | \$3,853,314 |

(1) 2752 - Alamosa

(2) 2811 - Saguache

(3) 2812 - Alamosa

| District Number and Name | ASSESSED VALUATION | GENERAL OPERATING | | BOND REDEMPTION | | CAPITAL/SPECIAL* | | TOTAL REVENUE |
|-------------------------------------|-----------------------|------------------------------|-------------|----------------------------------|---------|-------------------|---------|------------------|
| | | TEMPORARY TAX CREDIT LEVY | REVENUE | CONTRACTUAL OBLIGATION - LEVY | REVENUE | ABATEMENT LEVY | REVENUE | |
| LOCAL GOVERNMENT COUNTY PURPOSES | | | | | | | | |
| General | \$79,363,650 | 8.787 | \$697,368 | 0.000 | \$0 | 0.000 | \$0 | \$697,368 |
| Road And Bridge | \$79,363,650 | 3.530 | \$280,154 | 0.000 | \$0 | 0.000 | \$0 | \$280,154 |
| Public Welfare | \$79,363,650 | 3.250 | \$257,932 | 0.000 | \$0 | 0.000 | \$0 | \$257,932 |
| TOTAL | \$79,363,650 | 15.567 | \$1,235,454 | 0.000 | \$0 | 0.000 | \$0 | \$1,235,454 |
| CITIES AND TOWNS | | | | | | | | |
| Center | \$2,463,890 | 19.720 | \$48,588 | 0.000 | \$0 | 0.000 | \$0 | \$48,588 |
| | | 0.000 | \$0 | 0.000 | \$0 | 0.000 | \$0 | \$0 |

| | ASSESSED VALUATION | GENERAL OPERATING TEMPORARY TAX CREDIT LEVY | REVENUE | LEVY | BOND REDEMPTION CONTRACTUAL OBLIGATION REVENUE DATE | TERM | LEVY | CAPITAL/SPECIAL ABATEMENT REVENUE | LEVY | TOTAL REVENUE |
|--------------|---------------------|---|------------------|------------|---|------|------------|-----------------------------------|------------|------------------|
| Del Norte | \$3,935,310 | 15.600 | \$61,391 | 0.000 | \$0 | | 0.000 | \$0 | 15.600 | \$61,391 |
| | | 0.000 | \$0 | 0.000 | \$0 | | 0.000 | \$0 | | |
| Monte Vista | \$12,906,240 | 14.740 | \$190,238 | 0.000 | \$0 | | 0.000 | \$0 | 14.740 | \$190,238 |
| | | 0.000 | \$0 | 0.000 | \$0 | | 0.000 | \$0 | | |
| South Fork | \$8,210,740 | 0.000 | \$0 | 0.000 | \$0 | | 0.000 | \$0 | 0.000 | \$0 |
| | | 0.000 | \$0 | 0.000 | \$0 | | 0.000 | \$0 | | |
| TOTAL | \$27,516,180 | XXX | \$300,217 | XXX | \$0 | | XXX | \$0 | XXX | \$300,217 |
| | | XXX | \$0 | XXX | \$0 | | XXX | \$0 | | |

GENERAL OPERATING TEMPORARY TAX CREDIT

| | ASSESSED VALUATION | GENERAL OPERATING TEMPORARY TAX CREDIT LEVY | REVENUE | LEVY | BOND REDEMPTION CONTRACTUAL OBLIGATION REVENUE DATE | TERM | LEVY | CAPITAL/SPECIAL ABATEMENT REVENUE | LEVY | TOTAL REVENUE |
|---------------------------------|---------------------|---|------------------|------------|---|------|------------|-----------------------------------|------------|------------------|
| Center Fire Prot | \$8,311,890 | 2.924 | \$24,304 | 0.000 | \$0 | | 0.000 | \$0 | 2.924 | \$24,304 |
| | | 0.000 | \$0 | 0.000 | \$0 | | 0.000 | \$0 | | |
| Del Norte Fire Prot | \$25,948,320 | 4.784 | \$124,137 | 0.000 | \$0 | | 0.000 | \$0 | 4.784 | \$124,137 |
| | | 0.000 | \$0 | 0.000 | \$0 | | 0.000 | \$0 | | |
| Monte Vista Fire Prot | \$43,045,430 | 3.647 | \$156,987 | 0.000 | \$0 | | 0.000 | \$0 | 3.647 | \$156,987 |
| | | 0.000 | \$0 | 0.000 | \$0 | | 0.000 | \$0 | | |
| Northwest Conejos Cty Fire Prot | \$310,360 | 6.000 | \$1,862 | 0.000 | \$0 | | 0.000 | \$0 | 6.000 | \$1,862 |
| | | 0.000 | \$0 | 0.000 | \$0 | | 0.000 | \$0 | | |
| TOTAL | \$77,616,000 | XXX | \$307,290 | XXX | \$0 | | XXX | \$0 | XXX | \$307,290 |
| | | XXX | \$0 | XXX | \$0 | | XXX | \$0 | | |

WATER-CONSERVANCY DISTRICTS

| | ASSESSED VALUATION | GENERAL OPERATING TEMPORARY TAX CREDIT LEVY | REVENUE | LEVY | BOND REDEMPTION CONTRACTUAL OBLIGATION REVENUE DATE | TERM | LEVY | CAPITAL/SPECIAL ABATEMENT REVENUE | LEVY | TOTAL REVENUE |
|-----------------------------------|---------------------|---|-----------------|------------|---|------|------------|-----------------------------------|------------|-----------------|
| Alamosa-La Jara Water Cons | \$298,490 | 1.142 | \$341 | 0.000 | \$0 | | 0.000 | \$0 | 1.142 | \$341 |
| | | 0.000 | \$0 | 0.000 | \$0 | | 0.000 | \$0 | | |
| San Luis Valley Water Conservancy | \$79,363,650 | .481 | \$38,174 | 0.000 | \$0 | | 0.000 | \$0 | .481 | \$38,174 |
| | | 0.000 | \$0 | 0.000 | \$0 | | 0.000 | \$0 | | |
| TOTAL | \$79,662,140 | XXX | \$38,515 | XXX | \$0 | | XXX | \$0 | XXX | \$38,515 |
| | | XXX | \$0 | XXX | \$0 | | XXX | \$0 | | |

OTHER DISTRICTS

| | ASSESSED VALUATION | GENERAL OPERATING TEMPORARY TAX CREDIT LEVY | REVENUE | LEVY | BOND REDEMPTION CONTRACTUAL OBLIGATION REVENUE DATE | TERM | LEVY | CAPITAL/SPECIAL ABATEMENT REVENUE | LEVY | TOTAL REVENUE |
|----------------------|--------------------|---|-----------|-------|---|------|-------|-----------------------------------|-------|---------------|
| Center Sanitation | \$2,451,210 | 2.429 | \$5,954 | 0.000 | \$0 | | 0.000 | \$0 | 2.429 | \$5,954 |
| | | 0.000 | \$0 | 0.000 | \$0 | | 0.000 | \$0 | | |
| Rio Grande Ambulance | \$71,244,230 | 2.000 | \$142,488 | 0.000 | \$0 | | 0.000 | \$0 | 2.000 | \$142,488 |
| | | 0.000 | \$0 | 0.000 | \$0 | | 0.000 | \$0 | | |

CERTIFICATION OF LEVIES AND REVENUES
As of January 1, 1997

Rio Grande County

| | ASSESSED VALUATION | GENERAL OPERATING | | BOND REDEMPTION | | CAPITAL/SPECIAL* | | TOTAL |
|---|--------------------|---------------------------|--------------|------------------------|--------------|------------------|--------------|-----------|
| | | TEMPORARY TAX CREDIT LEVY | REVENUE LEVY | CONTRACTUAL OBLIGATION | REVENUE DATE | ABATEMENT | REVENUE LEVY | |
| OTHER DISTRICTS contd | | | | | | | | |
| Rio Grande County Library | \$79,363,650 | 1.500 | \$119,045 | 0.000 | \$0 | 0.000 | \$0 | \$119,045 |
| | | 0.000 | \$0 | 0.000 | \$0 | 0.000 | \$0 | |
| Rio Grande County Pest Control | \$68,229,900 | .500 | \$34,115 | 0.000 | \$0 | 0.000 | \$0 | \$34,115 |
| | | 0.000 | \$0 | 0.000 | \$0 | 0.000 | \$0 | |
| Rio Grande Water Conservation | \$79,363,650 | 2.488 | \$197,457 | 0.000 | \$0 | 0.000 | \$0 | \$197,457 |
| | | 0.000 | \$0 | 0.000 | \$0 | 0.000 | \$0 | |
| South Fork Water & San | \$7,619,480 | .413 | \$3,147 | 0.000 | \$0 | 0.000 | \$0 | \$3,147 |
| | | 0.000 | \$0 | 0.000 | \$0 | 0.000 | \$0 | |
| TOTAL | \$308,272,120 | XXX | \$502,206 | XXX | \$0 | XXX | \$0 | \$502,206 |
| | | XXX | \$0 | XXX | \$0 | XXX | \$0 | |
| TOTAL LOCAL IMPROVEMENT AND SERVICE DISTRICTS | \$465,550,260 | XXX | \$848,011 | XXX | \$0 | XXX | \$0 | \$848,011 |
| | | XXX | \$0 | XXX | \$0 | XXX | \$0 | |

SUMMARY OF LEVIES AND REVENUES

| TYPE OF LEVY | ASSESSED VALUATION | GENERAL OPERATING | | | BOND REDEMPTION | | OVERRIDES | | OTHER* REVENUE | TOTAL REVENUES |
|--------------------------------------|--------------------|-------------------------|--------------------------------|--------------------|------------------------|---------|-----------|---------|----------------|----------------|
| | | TEMP TAX CREDIT REVENUE | CONTRACTUAL OBLIGATION REVENUE | REDEMPTION REVENUE | TRANSPORTATION REVENUE | REVENUE | REVENUE | | | |
| SCHOOLS | | | | | | | | | | |
| Districts | \$79,363,650 | \$3,119,407 | \$727,377 | \$0 | \$0 | \$0 | \$0 | \$6,529 | \$3,853,314 | |
| LOCAL GOVERNMENT | | | | | | | | | | |
| Counties | \$79,363,650 | \$1,235,454 | \$0 | /////// | /////// | /////// | /////// | \$0 | \$1,235,454 | |
| Cities and Towns | \$27,516,180 | \$300,217 | \$0 | /////// | /////// | /////// | /////// | \$0 | \$300,217 | |
| Local Improv. & Service | \$465,550,260 | \$848,011 | \$0 | /////// | /////// | /////// | /////// | \$0 | \$848,011 | |
| Sub-Total Local Gov't | XXX | \$2,383,682 | \$0 | /////// | /////// | /////// | /////// | \$0 | \$2,383,682 | |
| TOTAL VALUATION & REVENUE | \$79,363,650 | \$5,503,089 | \$727,377 | \$0 | \$0 | \$0 | \$0 | \$6,529 | \$6,236,995 | |

* See detail for specific fund type and name.

CERTIFICATION OF LEVIES AND REVENUES
As of January 1, 1997

Routt County

| District Number and Name | ASSESSED VALUATION | GENERAL FUND | | BOND REDEMPTION | | OVERRIDES | | ADA-ASBESTOS/SPECIAL* | | TOTAL REVENUE | |
|-----------------------------|-----------------------|------------------------------|--------------|--------------------------------|-----------|------------------------|-------------|-----------------------|----------|------------------|--------------|
| | | TEMPORARY TAX CREDIT LEVY | REVENUE | CONTRACTUAL OBLIGATION LEVY | REVENUE | TRANSPORTATION LEVY | REVENUE | ABATEMENT LEVY | REVENUE | | |
| SCHOOL DISTRICTS | | | | | | | | | | | |
| 913 (1) (2) | \$2,323,920 | 17.990 | \$41,807 | 5.197 | \$12,077 | 2.910 | \$6,763 | 0.000 | \$0 | 26.227 | \$60,949 |
| Eagle County RE 50 J | | 0.000 | \$0 | 0.000 | \$0 | 0.000 | \$0 | .130 | \$302 | | |
| 2760 | \$54,204,510 | 33.060 | \$1,792,001 | 0.000 | \$0 | 7.933 | \$430,004 | 0.000 | \$0 | 41.044 | \$2,224,770 |
| Hayden RE 1 | | 0.000 | \$0 | 0.000 | \$0 | 0.000 | \$0 | .051 | \$2,764 | | |
| 2770 | \$251,238,860 | 32.456 | \$8,154,208 | 3.487 | \$876,070 | 4.264 | \$1,071,282 | 0.000 | \$0 | 40.490 | \$10,172,661 |
| Steamboat RE 2 | | 0.000 | \$0 | 0.000 | \$0 | 0.000 | \$0 | .283 | \$71,101 | | |
| 2781 (3) | \$42,517,400 | 40.739 | \$1,732,116 | 0.000 | \$0 | 4.687 | \$199,279 | 0.000 | \$0 | 45.748 | \$1,945,086 |
| South Routt/Oak Creek RE 33 | | 0.000 | \$0 | 0.000 | \$0 | 0.000 | \$0 | .322 | \$13,691 | | |
| TOTAL | \$350,284,690 | XXX | \$11,720,133 | XXX | \$888,147 | XXX | \$1,707,329 | XXX | \$0 | XXX | \$14,403,467 |

(2) 0912 - Garfield

(3) 2782 - Rio Blanco

| District Number and Name | ASSESSED VALUATION | GENERAL OPERATING | | BOND REDEMPTION | | CAPITAL/SPECIAL* | | TOTAL REVENUE | |
|-------------------------------------|-----------------------|------------------------------|-------------|--------------------------------|---------|-------------------|---------|------------------|-------------|
| | | TEMPORARY TAX CREDIT LEVY | REVENUE | CONTRACTUAL OBLIGATION LEVY | REVENUE | ABATEMENT LEVY | REVENUE | | |
| LOCAL GOVERNMENT COUNTY PURPOSES | | | | | | | | | |
| General | \$350,284,690 | 11.392 | \$3,990,443 | 0.000 | \$0 | 0.000 | \$0 | 11.344 | \$3,973,630 |
| | | (.048) | (\$16,814) | 0.000 | \$0 | 0.000 | \$0 | | |
| Road And Bridge | \$350,284,690 | 2.338 | \$818,966 | 0.000 | \$0 | 0.000 | \$0 | 2.338 | \$818,966 |
| | | 0.000 | \$0 | 0.000 | \$0 | 0.000 | \$0 | | |
| Public Welfare | \$350,284,690 | .537 | \$188,103 | 0.000 | \$0 | 0.000 | \$0 | .537 | \$188,103 |
| | | 0.000 | \$0 | 0.000 | \$0 | 0.000 | \$0 | | |
| Open Space | \$350,284,690 | 1.000 | \$350,285 | 0.000 | \$0 | 0.000 | \$0 | 1.000 | \$350,285 |
| | | 0.000 | \$0 | 0.000 | \$0 | 0.000 | \$0 | | |
| Communications | \$350,284,690 | 1.906 | \$667,643 | 0.000 | \$0 | 0.000 | \$0 | 1.906 | \$667,643 |
| | | 0.000 | \$0 | 0.000 | \$0 | 0.000 | \$0 | | |
| TOTAL | \$350,284,690 | 17.173 | \$6,015,439 | 0.000 | \$0 | 0.000 | \$0 | 17.125 | \$5,998,625 |
| | | (.048) | (\$16,814) | 0.000 | \$0 | 0.000 | \$0 | | |

CITIES AND TOWNS

| | ASSESSED VALUATION | GENERAL OPERATING TEMPORARY TAX CREDIT LEVY | REVENUE | LEVY | BOND REDEMPTION CONTRACTUAL OBLIGATION REVENUE DATE | TERM | LEVY | CAPITAL/SPECIAL* ABATEMENT REVENUE | LEVY | TOTAL REVENUE |
|-------------------|----------------------|---|-------------------|------------|---|------|------------|------------------------------------|------------|------------------|
| Hayden | \$6,656,270 | 28.704 | \$191,062 | 0.000 | \$0 | | 0.000 | \$0 | 28.704 | \$191,062 |
| | | 0.000 | \$0 | 0.000 | \$0 | | 0.000 | \$0 | | |
| Oak Creek | \$3,141,040 | 14.267 | \$44,813 | 0.000 | \$0 | | 0.000 | \$0 | 13.192 | \$41,437 |
| | | (1.075) | (\$3,377) | 0.000 | \$0 | | 0.000 | \$0 | | |
| Steamboat Springs | \$190,079,540 | 0.000 | \$0 | 1.950 | \$370,655 | | 0.000 | \$0 | 1.950 | \$370,655 |
| | | 0.000 | \$0 | 0.000 | \$0 | | 0.000 | \$0 | | |
| Yampa | \$1,930,240 | 27.296 | \$52,688 | 0.000 | \$0 | | 0.000 | \$0 | 17.387 | \$33,561 |
| | | (9.909) | (\$19,127) | 0.000 | \$0 | | 0.000 | \$0 | | |
| TOTAL | \$201,807,090 | XXX | \$288,563 | XXX | \$370,655 | | XXX | \$0 | XXX | \$636,714 |
| | | XXX | (\$22,503) | XXX | \$0 | | XXX | \$0 | | |

JUNIOR COLLEGES

| | | | | | | | | | | |
|----------------------|---------------|--------|-------------|-------|-----|--|-------|-----|-------|-----------|
| Colorado Mtn College | \$253,562,780 | 3.997 | \$1,013,490 | 0.000 | \$0 | | 0.000 | \$0 | 3.785 | \$959,735 |
| | | (.212) | (\$53,755) | 0.000 | \$0 | | 0.000 | \$0 | | |

LOCAL IMPROVEMENT AND SERVICE DISTRICTS

METROPOLITAN DISTRICTS

| | | | | | | | | | | |
|----------------------------|--------------------|------------|-----------------|------------|-----------------|---------|------------|------------|------------|-----------------|
| Lake Catamount No. 1 Metro | \$10,470 | 22.027 | \$231 | 0.000 | \$0 | | 0.000 | \$0 | 22.027 | \$231 |
| Lake Catamount No. 2 Metro | \$4,970 | 22.126 | \$110 | 0.000 | \$0 | | 0.000 | \$0 | 22.126 | \$110 |
| Lake Catamount No. 3 Metro | \$29,630 | 14.821 | \$439 | 0.000 | \$0 | | 0.000 | \$0 | 14.821 | \$439 |
| Lake Catamount No. 4 Metro | \$5,290 | 21.550 | \$114 | 0.000 | \$0 | | 0.000 | \$0 | 21.550 | \$114 |
| Lake Catamount No. 5 Metro | \$18,190 | 20.069 | \$365 | 0.000 | \$0 | | 0.000 | \$0 | 20.069 | \$365 |
| Lake Catamount No. 6 Metro | \$11,290 | 22.305 | \$252 | 0.000 | \$0 | | 0.000 | \$0 | 22.305 | \$252 |
| Tree Haus Metro | \$3,178,680 | 9.630 | \$30,611 | 12.246 | \$38,926 | 10/7/86 | 20yrs. | \$0 | 21.876 | \$69,537 |
| | | 0.000 | \$0 | 0.000 | \$0 | | 0.000 | \$0 | | |
| TOTAL | \$3,258,520 | XXX | \$32,121 | XXX | \$38,926 | | XXX | \$0 | XXX | \$71,047 |
| | | XXX | \$0 | XXX | \$0 | | XXX | \$0 | | |

CERTIFICATION OF LEVIES AND REVENUES
As of January 1, 1997

Routt County

| | ASSESSED VALUATION | GENERAL OPERATING | | BOND REDEMPTION | | CAPITAL/SPECIAL* | | TOTAL |
|---|----------------------|---------------------------|------------------------|-------------------------------------|--------------------|------------------|-----------------|------------------|
| | | TEMPORARY TAX CREDIT LEVY | REVENUE LEVY | CONTRACTUAL OBLIGATION REVENUE DATE | TERM | ABATEMENT | REVENUE | |
| FIRE DISTRICTS | | | | | | | | |
| Craig Rural Fire Prot | \$381,880 | 1.997 | \$763 | 0.000 | \$0 | 0.000 | \$0 | \$763 |
| North Routt Fire Prot | \$13,496,480 | 3.604 | \$48,641 | 0.000 | \$0 | 0.000 | \$0 | \$48,641 |
| Oak Creek Fire Prot | \$13,136,670 | 5.892 | \$77,401 | 0.000 | \$0 | 0.000 | \$0 | \$77,401 |
| Steamboat Rural Fire Prot | \$50,731,160 | 1.294 (.336) | \$65,646 (\$17,046) | .900 | \$45,658 10/6/92 | .788 | \$39,976 | \$134,235 |
| West Routt Fire Prot | \$68,946,720 | 3.664 (.055) | \$252,621 (\$3,792) | 0.000 | \$0 | 0.000 | \$0 | \$248,829 |
| Yampa Fire Prot | \$9,101,020 | 4.000 | \$36,404 | 0.000 | \$0 | 0.000 | \$0 | \$36,404 |
| TOTAL | \$155,793,930 | XXX | \$481,476 | XXX | \$45,658 | XXX | \$39,976 | \$546,273 |
| | | | | | | | | |
| WATER & SANITATION DISTRICTS | | | | | | | | |
| Morrison Creek Metro Water & San | \$4,846,290 | 20.000 | \$96,926 | 20.000 | \$96,926 8/22/78 | 22yrs. | \$0 | \$193,852 |
| Mt Werner Water & San | \$109,098,360 | 0.000 | \$0 | 0.000 | \$0 | 0.000 | \$0 | \$0 |
| Steamboat II Water & San | \$2,967,020 | 0.000 | \$0 | 34.267 | \$101,671 11/30/89 | 20yrs. | \$0 | \$101,671 |
| Steamboat Lake Water & San | \$1,986,770 | 9.067 | \$18,014 | 0.000 | \$0 | 0.000 | \$0 | \$18,014 |
| Timbers Water & San | \$1,104,060 | 22.045 | \$24,339 | 10.731 | \$11,848 9/1/86 | 20yrs. | \$0 | \$50,339 |
| Timbers Water & San Bond | \$38,660 | 0.000 | \$0 | 12.818 | \$14,152 10/6/92 | 10yrs. | \$0 | \$910 |
| TOTAL | \$120,002,500 | XXX | \$139,279 | XXX | \$225,507 | XXX | \$0 | \$364,785 |

| CEMETERY DISTRICTS | | | | | | | | | |
|----------------------------|----------------------|------------|-----------------|------------|------------|------------|------------|------------|-----------------|
| Hayden Cemetery | \$54,204,510 | .391 | \$21,194 | 0.000 | \$0 | 0.000 | \$0 | .391 | \$21,194 |
| | | 0.000 | \$0 | 0.000 | \$0 | 0.000 | \$0 | | |
| Oak Creek Cemetery | \$36,347,060 | .262 | \$9,523 | 0.000 | \$0 | 0.000 | \$0 | .262 | \$9,523 |
| | | 0.000 | \$0 | 0.000 | \$0 | 0.000 | \$0 | | |
| South Routt Cty Cemetery | \$8,494,260 | .834 | \$7,084 | 0.000 | \$0 | 0.000 | \$0 | .834 | \$7,084 |
| | | 0.000 | \$0 | 0.000 | \$0 | 0.000 | \$0 | | |
| Steamboat Springs Cemetery | \$251,238,860 | .070 | \$17,587 | 0.000 | \$0 | 0.000 | \$0 | .070 | \$17,587 |
| | | 0.000 | \$0 | 0.000 | \$0 | 0.000 | \$0 | | |
| TOTAL | \$350,284,690 | XXX | \$55,388 | XXX | \$0 | XXX | \$0 | XXX | \$55,388 |

| LIBRARY DISTRICTS | | | | | | | | | |
|----------------------------|----------------------|------------|------------------|------------|-----------------|------------|--------------|------------|------------------|
| East Routt Library | \$251,238,860 | 2.298 | \$577,347 | .255 | \$64,066 | 0.000 | \$0 | 2.553 | \$641,413 |
| | | 0.000 | \$0 | 0.000 | \$0 | 0.000 | \$0 | | |
| South Routt County Library | \$42,517,400 | 1.500 | \$63,776 | 0.000 | \$0 | 0.000 | \$0 | 1.500 | \$63,776 |
| | | 0.000 | \$0 | 0.000 | \$0 | 0.000 | \$0 | | |
| West Routt Library | \$54,204,510 | 1.457 | \$78,976 | 0.000 | \$0 | 0.000 | \$0 | 1.368 | \$74,152 |
| | | (.091) | (\$4,933) | 0.000 | \$0 | .002 | \$108 | | |
| TOTAL | \$347,960,770 | XXX | \$720,099 | XXX | \$64,066 | XXX | \$0 | XXX | \$779,361 |
| | | XXX | (\$4,933) | XXX | \$0 | XXX | \$108 | | |

| WATER CONSERVANCY DISTRICTS | | | | | | | | | |
|----------------------------------|----------------------|------------|-----------------|------------|------------------|------------|------------|------------|------------------|
| Great Northern Water Conservancy | \$1,859,690 | 0.000 | \$0 | 0.000 | \$0 | 0.000 | \$0 | 0.000 | \$0 |
| | | 0.000 | \$0 | 0.000 | \$0 | 0.000 | \$0 | | |
| Upper Yampa Water Conservancy | \$347,205,810 | .183 | \$63,539 | 1.637 | \$568,376 | 0.000 | \$0 | 1.820 | \$631,915 |
| | | 0.000 | \$0 | 0.000 | \$0 | 0.000 | \$0 | | |
| TOTAL | \$349,065,500 | XXX | \$63,539 | XXX | \$568,376 | XXX | \$0 | XXX | \$631,915 |
| | | XXX | \$0 | XXX | \$0 | XXX | \$0 | | |

CERTIFICATION OF LEVIES AND REVENUES
As of January 1, 1997

Route County

| OTHER DISTRICTS | ASSESSED VALUATION | GENERAL OPERATING | | BOND REDEMPTION | | CAPITAL/SPECIAL* | | TOTAL REVENUE |
|---|--------------------|---------------------------|--------------------------|-------------------------------------|------------------|------------------|-------------------|---------------|
| | | TEMPORARY TAX CREDIT LEVY | REVENUE LEVY | CONTRACTUAL OBLIGATION REVENUE DATE | REVENUE DATE | ABATEMENT | REVENUE LEVY | |
| Colorado River Water Conservancy | \$350,284,690 | .343 0.000 | \$120,148 \$0 | 0.000 0.000 | \$0 \$0 | 0.000 0.000 | \$0 \$0 | \$120,148 |
| Solardt Memorial Hospital | \$54,204,510 | .301 (.143) | \$16,316 (\$7,751) | 0.000 0.000 | \$0 \$0 | 0.000 0.000 | \$0 \$0 | \$8,564 |
| TOTAL | \$404,489,200 | XXX XXX | \$136,463 (\$7,751) | XXX XXX | \$0 \$0 | XXX XXX | \$0 \$0 | \$128,712 |
| TOTAL LOCAL IMPROVEMENT AND SERVICE DISTRICTS | \$1,730,855,110 | XXX XXX | \$1,628,365 (\$7,751) | XXX XXX | \$942,533 \$0 | XXX XXX | \$39,976 \$108 | \$2,577,661 |

*1 Cap Exp approved 10/92 also

SUMMARY OF LEVIES AND REVENUES

| TYPE OF LEVY | ASSESSED VALUATION | GENERAL OPERATING TEMP TAX CREDIT REVENUE | BOND REDEMPTION CONTRACTUAL OBLIGATION REVENUE | OVERRIDES TRANSPORTATION REVENUE | OTHER* REVENUE | TOTAL REVENUES |
|--------------------------------------|----------------------|---|--|----------------------------------|------------------|---------------------|
| SCHOOLS | | | | | | |
| Districts | \$350,284,690 | \$11,720,133 | \$888,147 | \$1,707,329 | \$87,858 | \$14,403,467 |
| Junior Colleges | \$253,562,780 | \$0 | \$0 | \$0 | \$0 | \$959,755 |
| | | (\$53,755) | \$0 | //////// | | |
| | | //////// | | //////// | | |
| Sub-Total Schools | XXX | \$12,733,624 | \$888,147 | \$1,707,329 | \$87,858 | \$15,363,202 |
| | | (\$53,755) | \$0 | \$0 | | |
| LOCAL GOVERNMENT | | | | | | |
| Counties | \$350,284,690 | \$6,015,439 | \$0 | //////// | \$0 | \$5,998,625 |
| | | (\$16,814) | \$0 | //////// | | |
| Cities and Towns | \$201,807,090 | \$288,563 | \$370,655 | //////// | \$0 | \$636,714 |
| | | (\$22,503) | \$0 | //////// | | |
| Local Improv. & Service | \$1,750,855,110 | \$1,628,365 | \$942,533 | //////// | \$40,085 | \$2,577,461 |
| | | (\$33,522) | \$0 | //////// | | |
| Sub-Total Local Gov't | XXX | \$7,932,367 | \$1,313,188 | //////// | \$40,085 | \$9,212,800 |
| | | (\$72,839) | \$0 | //////// | | |
| TOTAL VALUATION & REVENUE | \$350,284,690 | \$20,665,990 | \$2,201,335 | \$1,707,329 | \$127,942 | \$24,576,002 |
| | | (\$126,594) | \$0 | \$0 | | |

* See detail for specific fund type and name.

CERTIFICATION OF LEVIES AND REVENUES
As of January 1, 1997

Seguache County

| District Number and Name | ASSESSED VALUATION | GENERAL FUND | | BOND REDEMPTION | | OVERRIDES | | ADA-ASBESTOS/SPECIAL* | | TOTAL REVENUE | |
|--------------------------------|-----------------------|------------------------------|--------------------|--------------------------------|------------------|------------------------|------------|-----------------------|------------|------------------|--------------------|
| | | TEMPORARY TAX CREDIT LEVY | REVENUE | CONTRACTUAL OBLIGATION LEVY | REVENUE | TRANSPORTATION LEVY | REVENUE | ABATEMENT LEVY | REVENUE | | |
| SCHOOL DISTRICTS | | | | | | | | | | | |
| 112 (1) | \$2,301,450 | 38.903 | \$89,533 | 0.000 | \$0 | 0.000 | \$0 | 0.000 | \$0 | 38.922 | \$89,577 |
| Sangre De Cristo/Mosca RE 22 J | | 0.000 | \$0 | 0.000 | \$0 | 0.000 | \$0 | .019 | \$44 | | |
| 1362 (2) | \$2,064,670 | 31.545 | \$65,130 | 8.779 | \$18,126 | 0.000 | \$0 | 0.000 | \$0 | 41.134 | \$84,928 |
| Gunnison (Watershed) RE 1 J | | 0.000 | \$0 | 0.000 | \$0 | 0.000 | \$0 | .810 | \$1,672 | | |
| 2790 | \$9,194,280 | 39.432 | \$362,549 | 0.000 | \$0 | 0.000 | \$0 | 0.000 | \$0 | 39.825 | \$366,162 |
| Mountain Valley RE 1 | | 0.000 | \$0 | 0.000 | \$0 | 0.000 | \$0 | .393 | \$3,613 | | |
| 2800 | \$12,504,240 | 40.080 | \$501,170 | 16.000 | \$200,068 | 0.000 | \$0 | 0.000 | \$0 | 56.150 | \$702,113 |
| Hoffat RE 2 | | 0.000 | \$0 | 0.000 | \$0 | 0.000 | \$0 | .070 | \$875 | | |
| 2811 (3) (4) | \$13,580,470 | 39.468 | \$535,994 | 0.000 | \$0 | 0.000 | \$0 | 0.000 | \$0 | 39.468 | \$535,994 |
| Center Re-26 JT | | 0.000 | \$0 | 0.000 | \$0 | 0.000 | \$0 | 0.000 | \$0 | | |
| TOTAL | \$39,645,110 | XXX | \$1,554,376 | XXX | \$218,194 | XXX | \$0 | XXX | \$0 | XXX | \$1,778,774 |

(4) 2813 - Rio Grande

(3) 2812 - Alamosa

(2) 1361 - Gunnison

(1) 0111 - Alamosa

| LOCAL GOVERNMENT COUNTY PURPOSES | ASSESSED VALUATION | GENERAL OPERATING | | BOND REDEMPTION | | CAPITAL/SPECIAL* | | TOTAL REVENUE | |
|-------------------------------------|-----------------------|------------------------------|------------------|--------------------------------|------------|-------------------|------------|------------------|------------------|
| | | TEMPORARY TAX CREDIT LEVY | REVENUE | CONTRACTUAL OBLIGATION LEVY | REVENUE | ABATEMENT LEVY | REVENUE | | |
| General | \$39,645,110 | 18.060 | \$715,991 | 0.000 | \$0 | 0.000 | \$0 | 18.060 | \$715,991 |
| Road And Bridge | \$39,645,110 | 0.000 | \$0 | 0.000 | \$0 | 0.000 | \$0 | | |
| Public Welfare | \$39,645,110 | .771 | \$30,566 | 0.000 | \$0 | 0.000 | \$0 | .771 | \$30,566 |
| | | 0.000 | \$0 | 0.000 | \$0 | 0.000 | \$0 | | |
| | | 3.700 | \$146,687 | 0.000 | \$0 | 0.000 | \$0 | 3.700 | \$146,687 |
| | | 0.000 | \$0 | 0.000 | \$0 | 0.000 | \$0 | | |
| TOTAL | \$39,645,110 | 22.531 | \$893,244 | 0.000 | \$0 | 0.000 | \$0 | 22.531 | \$893,244 |

CITIES AND TOWNS

| | ASSESSED VALUATION | GENERAL OPERATING TEMPORARY TAX CREDIT LEVY | REVENUE | GENERAL OPERATING LEVY | BOND REDEMPTION CONTRACTUAL OBLIGATION REVENUE DATE | TERM LEVY | CAPITAL/SPECIAL ABATEMENT REVENUE | REVENUE | TOTAL |
|--------------|--------------------|---|-----------|------------------------|---|-----------|-----------------------------------|---------|-----------------|
| Bonanza City | \$174,310 | .703 | \$123 | 0.000 | \$0 | 0.000 | 0.000 | \$0 | .703 \$123 |
| Center | \$4,143,190 | 19.720 | \$81,704 | 0.000 | \$0 | 0.000 | 0.000 | \$0 | 19.720 \$81,704 |
| Crestone | \$272,560 | 7.757 | \$2,109 | 0.000 | \$0 | 0.000 | 0.000 | \$0 | 7.757 \$2,109 |
| Moffat | \$259,810 | 10.108 | \$2,626 | 0.000 | \$0 | 0.000 | 0.000 | \$0 | 10.108 \$2,626 |
| Saguache | \$1,200,230 | 21.820 | \$26,189 | 0.000 | \$0 | 0.000 | 0.000 | \$0 | 21.820 \$26,189 |
| TOTAL | \$6,050,120 | XXX | \$112,750 | XXX | \$0 | XXX | XXX | \$0 | XXX \$112,917 |

LOCAL IMPROVEMENT AND SERVICE DISTRICTS

| FIRE DISTRICTS | ASSESSED VALUATION | GENERAL OPERATING TEMPORARY TAX CREDIT LEVY | REVENUE | GENERAL OPERATING LEVY | BOND REDEMPTION CONTRACTUAL OBLIGATION REVENUE DATE | TERM LEVY | CAPITAL/SPECIAL ABATEMENT REVENUE | REVENUE | TOTAL |
|-------------------------------|--------------------|---|-----------|------------------------|---|-----------|-----------------------------------|---------|----------------|
| Alamosa County Fire Prot | \$334,520 | 3.056 | \$1,022 | 0.000 | \$0 | 0.000 | 0.000 | \$0 | 3.056 \$1,022 |
| Center Fire Prot | \$13,332,170 | 2.924 | \$38,983 | 0.000 | \$0 | 0.000 | 0.000 | \$0 | 2.924 \$38,983 |
| Gunnison County Fire Prot. | \$2,058,660 | 1.936 | \$3,986 | 0.000 | \$0 | 0.000 | 0.000 | \$0 | 1.936 \$3,986 |
| Northern Saguache County Fire | \$12,035,080 | 7.980 | \$96,040 | 0.000 | \$0 | 0.000 | 0.000 | \$0 | 7.980 \$96,040 |
| TOTAL | \$27,760,430 | XXX | \$140,031 | XXX | \$0 | XXX | XXX | \$0 | XXX \$140,085 |

WATER CONSERVANCY DISTRICTS

| | ASSESSED VALUATION | GENERAL OPERATING TEMPORARY TAX CREDIT LEVY | REVENUE | GENERAL OPERATING LEVY | BOND REDEMPTION CONTRACTUAL OBLIGATION REVENUE DATE | TERM LEVY | CAPITAL/SPECIAL ABATEMENT REVENUE | REVENUE | TOTAL |
|-----------------------------------|--------------------|---|----------|------------------------|---|-----------|-----------------------------------|---------|---------------|
| San Luis Valley Water Conservancy | \$17,156,600 | .481 | \$8,252 | 0.000 | \$0 | 0.000 | 0.000 | \$0 | .481 \$8,252 |
| Upper Gunnison River Water Con | \$2,064,670 | 1.581 | \$3,264 | 0.000 | \$0 | 0.000 | 0.000 | \$0 | 1.581 \$3,264 |
| TOTAL | \$19,221,270 | XXX | \$11,517 | XXX | \$0 | XXX | XXX | \$0 | XXX \$11,544 |

CERTIFICATION OF LEVIES AND REVENUES

As of January 1, 1997

Saguache County

| ASSESSED VALUATION | GENERAL OPERATING | | BOND REDEMPTION | | CAPITAL/SPECIAL* | | TOTAL |
|--|---------------------------|------------------|------------------------|-----------------|------------------|------------|------------------|
| | TEMPORARY TAX CREDIT LEVY | REVENUE | CONTRACTUAL OBLIGATION | REVENUE DATE | ABATEMENT | REVENUE | |
| CONSERVATION DISTRICTS (RIVER WATER) | | | | | | | |
| Colorado River Water Conservancy | .343 | \$708 | 0.000 | \$0 | 0.000 | \$0 | \$708 |
| Rio Grande Water Conservancy | 2.488 | \$93,242 | 0.000 | \$0 | 0.000 | \$0 | \$93,242 |
| TOTAL | XXX | \$93,950 | XXX | \$0 | XXX | \$0 | \$93,950 |
| OTHER DISTRICTS | | | | | | | |
| Baca Grande Water & San | 38.792 | \$246,835 | 14.573 | \$92,728 | 0.000 | \$0 | \$339,563 |
| Center Sanitation | 2.429 | \$10,072 | 0.000 | \$0 | 0.000 | \$0 | \$10,072 |
| Gunnison County Metro Rec | .880 | \$793 | 0.000 | \$0 | 0.000 | \$0 | \$793 |
| Heart Of The Rockies Reg. Med. Ctr. | 1.531 | \$4,171 | 0.000 | \$0 | 0.000 | \$0 | \$4,171 |
| TOTAL | XXX | \$261,870 | XXX | \$92,728 | XXX | \$0 | \$354,598 |
| TOTAL LOCAL IMPROVEMENT AND SERVICE DISTRICTS | | | | | | | |
| | XXX | \$507,368 | XXX | \$92,728 | XXX | \$0 | \$598,954 |
| | XXX | (\$223) | XXX | \$0 | XXX | \$95 | |

SUMMARY OF LEVIES AND REVENUES

| TYPE OF LEVY | ASSESSED VALUATION | GENERAL OPERATING TEMP TAX CREDIT REVENUE | BOND REDEMPTION CONTRACTUAL OBLIGATION REVENUE | OVERRIDES TRANSPORTATION REVENUE | OTHER* REVENUE | TOTAL REVENUES |
|--------------------------------------|---------------------|---|--|----------------------------------|----------------|--------------------|
| SCHOOLS | | | | | | |
| Districts | \$39,645,110 | \$1,554,376 | \$218,194 | \$0 | \$6,205 | \$1,778,774 |
| | | \$0 | \$0 | \$0 | | |
| LOCAL GOVERNMENT | | | | | | |
| Counties | \$39,645,110 | \$893,244 | \$0 | //////// | \$0 | \$893,244 |
| | | \$0 | \$0 | //////// | | |
| Cities and Towns | \$6,050,120 | \$112,750 | \$0 | //////// | \$167 | \$112,917 |
| | | \$0 | \$0 | //////// | | |
| Local Improv. & Service | \$100,657,460 | \$507,368 | \$92,728 | //////// | \$95 | \$598,954 |
| | | (\$1,237) | \$0 | //////// | | |
| Sub-Total Local Gov't | XXX | \$1,513,362 | \$92,728 | //////// | \$262 | \$1,605,115 |
| | | (\$1,237) | \$0 | //////// | | |
| TOTAL VALUATION & REVENUE | \$39,645,110 | \$3,067,738 | \$310,922 | \$0 | \$6,467 | \$3,383,890 |
| | | (\$1,237) | \$0 | \$0 | | |

* See detail for specific fund type and name.

CERTIFICATION OF LEVIES AND REVENUES
As of January 1, 1997

San Juan County

| District Number and Name | ASSESSED VALUATION | GENERAL FUND | | BOND REDEMPTION- | | OVERRIDES | | ADA-ASBESTOS/SPECIAL* | | TOTAL |
|-----------------------------|-----------------------|------------------------------|-----------|---------------------------------|---------|------------------------|----------|-----------------------|---------|-----------|
| | | TEMPORARY TAX CREDIT LEVY | REVENUE | CONTRACTUAL OBLIGATION- LEVY | REVENUE | TRANSPORTATION LEVY | REVENUE | ABATEMENT LEVY | REVENUE | |
| SCHOOL DISTRICTS | | | | | | | | | | |
| 2820 | \$14,403,110 | 37.472 | \$539,713 | 0.000 | \$0 | .851 | \$12,257 | 0.000 | \$0 | 38.504 |
| Silverton 1 | | 0.000 | \$0 | 0.000 | \$0 | 0.000 | \$0 | .181 | \$2,607 | \$554,577 |

| | ASSESSED VALUATION | GENERAL OPERATING | | BOND REDEMPTION- | | CAPITAL/SPECIAL* | | TOTAL |
|------------------|-----------------------|------------------------------|-----------|---------------------------------|---------|-------------------|---------|-----------|
| | | TEMPORARY TAX CREDIT LEVY | REVENUE | CONTRACTUAL OBLIGATION- LEVY | REVENUE | ABATEMENT LEVY | REVENUE | |
| LOCAL GOVERNMENT | | | | | | | | |
| COUNTY PURPOSES | | | | | | | | |
| General | \$14,403,110 | 18.541 | \$267,048 | 0.000 | \$0 | 0.000 | \$0 | 18.541 |
| Road And Bridge | \$14,403,110 | .400 | \$5,761 | 0.000 | \$0 | 0.000 | \$0 | .400 |
| Public Welfare | \$14,403,110 | .700 | \$10,082 | 0.000 | \$0 | 0.000 | \$0 | .700 |
| TOTAL | \$14,403,110 | 19.641 | \$282,891 | 0.000 | \$0 | 0.000 | \$0 | 19.641 |
| | | 0.000 | \$0 | 0.000 | \$0 | 0.000 | \$0 | \$282,891 |

| CITIES AND TOWNS | ASSESSED VALUATION | GENERAL OPERATING | | BOND REDEMPTION- | | CAPITAL/SPECIAL* | | TOTAL |
|------------------|-----------------------|------------------------------|----------|---------------------------------|---------|-------------------|---------|----------|
| | | TEMPORARY TAX CREDIT LEVY | REVENUE | CONTRACTUAL OBLIGATION- LEVY | REVENUE | ABATEMENT LEVY | REVENUE | |
| Silverton | \$7,717,850 | 10.560 | \$81,500 | 0.000 | \$0 | 0.000 | \$0 | 10.560 |
| | | 0.000 | \$0 | 0.000 | \$0 | 0.000 | \$0 | \$81,500 |

| ASSESSED VALUATION | GENERAL OPERATING TEMPORARY TAX CREDIT | | BOND REDEMPTION CONTRACTUAL OBLIGATION* | | CAPITAL/SPECIAL* ABATEMENT | | TOTAL REVENUE |
|--|--|-----------------|---|----------------|----------------------------|---------|---------------|
| | LEVY | REVENUE | REVENUE | DATE | LEVY | REVENUE | |
| LOCAL IMPROVEMENT AND SERVICE DISTRICTS | | | | | | | |
| Hermosa Cliff Fire Prot | \$1,883,120 | \$11,892 | 4.430 | \$8,342 | 1985 | 15yrs. | \$0 |
| | | \$0 | 0.000 | \$0 | | | \$0 |
| Southwestern Water Conservation | \$14,403,110 | \$5,920 | 0.000 | \$0 | | | \$0 |
| | | \$0 | 0.000 | \$0 | | | \$0 |
| TOTAL | \$16,286,230 | \$17,812 | XXX | \$8,342 | | | \$0 |
| | | \$0 | XXX | \$0 | | | \$0 |

SUMMARY OF LEVIES AND REVENUES

| TYPE OF LEVY | ASSESSED VALUATION | GENERAL OPERATING TEMP TAX CREDIT REVENUE | | BOND REDEMPTION CONTRACTUAL OBLIGATION REVENUE | | OVERRIDES TRANSPORTATION REVENUE | | OTHER* REVENUE | TOTAL REVENUES |
|--------------------------------------|---------------------|---|------|--|------|----------------------------------|------|----------------|------------------|
| | | REVENUE | LEVY | REVENUE | DATE | REVENUE | DATE | | |
| SCHOOLS | | | | | | | | | |
| Districts | \$14,403,110 | \$539,713 | | \$0 | | \$12,257 | | \$2,607 | \$554,577 |
| | | \$0 | | \$0 | | \$0 | | \$0 | |
| LOCAL GOVERNMENT | | | | | | | | | |
| Counties | \$14,403,110 | \$282,891 | | \$0 | | //////// | | \$0 | \$282,891 |
| | | \$0 | | \$0 | | //////// | | \$0 | |
| Cities and Towns | \$7,717,850 | \$81,500 | | \$0 | | //////// | | \$0 | \$81,500 |
| | | \$0 | | \$0 | | //////// | | \$0 | |
| Local Improv. & Service | \$16,286,230 | \$17,812 | | \$8,342 | | //////// | | \$0 | \$26,154 |
| | | \$0 | | \$0 | | //////// | | \$0 | |
| Sub-Total Local Gov't | XXX | \$382,204 | | \$8,342 | | //////// | | \$0 | \$390,546 |
| | | \$0 | | \$0 | | //////// | | \$0 | |
| TOTAL VALUATION & REVENUE | \$14,403,110 | \$921,917 | | \$8,342 | | \$12,257 | | \$2,607 | \$945,123 |
| | | \$0 | | \$0 | | \$0 | | \$0 | |

* See detail for specific fund type and name.

CERTIFICATION OF LEVIES AND REVENUES
As of January 1, 1997

San Miguel County

| District Number and Name | ASSESSED VALUATION | GENERAL FUND | | BOND REDEMPTION | | OVERRIDES | | ADA-ASBESTOS/SPECIAL* | | TOTAL REVENUE |
|-----------------------------|-----------------------|------------------------------|-------------|--------------------------------|-------------|------------------------|-----------|-----------------------|----------|------------------|
| | | TEMPORARY TAX CREDIT LEVY | REVENUE | CONTRACTUAL OBLIGATION LEVY | REVENUE | TRANSPORTATION LEVY | REVENUE | ABATEMENT LEVY | REVENUE | |
| SCHOOL DISTRICTS | | | | | | | | | | |
| 892 (1) | \$1,706,280 | 32.773 | \$55,920 | 0.000 | \$0 | 0.000 | \$0 | 0.000 | \$0 | 32.795 |
| Dolores RE 2 | | 0.000 | \$0 | 0.000 | \$0 | 0.022 | \$38 | | | |
| 2830 | \$279,474,420 | 9.815 | \$2,743,041 | 4.825 | \$1,348,464 | 1.664 | \$465,045 | 0.000 | \$0 | 16.505 |
| Telluride R 1 | | 0.000 | \$0 | 0.000 | \$0 | .036 | \$10,061 | .165 | \$46,113 | |
| 2841 (2) | \$15,784,620 | 29.753 | \$469,640 | 0.000 | \$0 | 0.000 | \$0 | 0.000 | \$0 | 29.753 |
| Norwood/Redvale R 2 J | | 0.000 | \$0 | 0.000 | \$0 | 0.000 | \$0 | 0.000 | \$0 | |
| TOTAL | \$296,965,320 | XXX | \$3,268,601 | XXX | \$1,348,464 | XXX | \$465,045 | XXX | \$0 | XXX |
| | | XXX | \$0 | XXX | \$0 | XXX | \$10,061 | XXX | \$46,151 | |

(1) 0890 - Dolores

(2) 2842 - Montrose

| District Number and Name | ASSESSED VALUATION | GENERAL OPERATING | | BOND REDEMPTION | | CAPITAL/SPECIAL* | | TOTAL REVENUE |
|-------------------------------------|-----------------------|------------------------------|-------------|--------------------------------|---------|-------------------|---------|------------------|
| | | TEMPORARY TAX CREDIT LEVY | REVENUE | CONTRACTUAL OBLIGATION LEVY | REVENUE | ABATEMENT LEVY | REVENUE | |
| LOCAL GOVERNMENT COUNTY PURPOSES | | | | | | | | |
| General | \$296,965,320 | 5.995 | \$1,780,307 | 0.000 | \$0 | 0.000 | \$0 | 5.995 |
| Road And Bridge | | 0.000 | \$0 | 0.000 | \$0 | 0.000 | \$0 | |
| Public Welfare | \$296,965,320 | 1.422 | \$422,285 | 0.000 | \$0 | 0.000 | \$0 | 1.422 |
| Retirement | | 0.000 | \$0 | 0.000 | \$0 | 0.000 | \$0 | |
| Conservation Trust | \$296,965,320 | .205 | \$60,878 | 0.000 | \$0 | 0.000 | \$0 | .205 |
| | | 0.000 | \$0 | 0.000 | \$0 | 0.000 | \$0 | |
| | | .417 | \$123,835 | 0.000 | \$0 | 0.000 | \$0 | .417 |
| | | 0.000 | \$0 | 0.000 | \$0 | 0.000 | \$0 | |
| | | .081 | \$24,054 | 0.000 | \$0 | 0.000 | \$0 | .081 |
| | | 0.000 | \$0 | 0.000 | \$0 | 0.000 | \$0 | |
| TOTAL | \$296,965,320 | 8.120 | \$2,411,358 | 0.000 | \$0 | 0.000 | \$0 | 8.120 |
| | | 0.000 | \$0 | 0.000 | \$0 | 0.000 | \$0 | |

| CITIES AND TOWNS | ASSESSED VALUATION | GENERAL OPERATING TEMPORARY TAX CREDIT LEVY | REVENUE | REDEMPTION CONTRACTUAL OBLIGATION REVENUE DATE | TERM | CAPITAL/SPECIAL ABATEMENT | | TOTAL REVENUE |
|------------------|----------------------|---|------------------|--|------------|---------------------------|----------------|------------------|
| | | | | | | LEVY | REVENUE | |
| Mountain Village | \$89,590,930 | 3.110 | \$278,628 | \$0 | 0.000 | 0.000 | \$0 | \$284,541 |
| | | 0.000 | \$0 | \$0 | 0.000 | .066 | \$5,913 | |
| Norwood | \$2,913,630 | 15.129 | \$44,080 | \$0 | 0.000 | 0.000 | \$0 | \$44,080 |
| | | 0.000 | \$0 | \$0 | 0.000 | 0.000 | \$0 | |
| Ophir | \$1,969,790 | 10.095 | \$19,885 | \$0 | 0.000 | 0.000 | \$0 | \$19,885 |
| | | 0.000 | \$0 | \$0 | 0.000 | 0.000 | \$0 | |
| Telluride | \$93,517,950 | 2.380 | \$222,573 | \$50,219 | .537 | 0.000 | \$0 | \$271,857 |
| | | (.010) | (\$935) | \$0 | 0.000 | 0.000 | \$0 | |
| TOTAL | \$187,992,300 | XXX | \$565,166 | \$50,219 | XXX | XXX | \$0 | \$620,363 |
| | | XXX | (\$935) | \$0 | XXX | XXX | \$5,913 | |

| LOCAL IMPROVEMENT AND SERVICE DISTRICTS | ASSESSED VALUATION | GENERAL OPERATING TEMPORARY TAX CREDIT LEVY | REVENUE | REDEMPTION CONTRACTUAL OBLIGATION REVENUE DATE | TERM | CAPITAL/SPECIAL ABATEMENT | | TOTAL REVENUE |
|---|---------------------|---|------------------|--|------------|---------------------------|-----------------|--------------------|
| | | | | | | LEVY | REVENUE | |
| METROPOLITAN DISTRICTS | | | | | | | | |
| Mountain Village Metro | \$89,590,930 | 8.960 | \$802,735 | \$2,344,595 | 1992 | 0.000 | \$0 | \$3,430,437 |
| | | 0.000 | \$0 | \$210,539 | 1993 | .810 | \$72,569 | |
| Wilson Mesa At Telluride | \$3,930,630 | 26.000 | \$102,196 | \$0 | 0.000 | 0.000 | \$0 | \$102,196 |
| | | (.150) | (\$590) | \$0 | 0.000 | 0.000 | \$0 | |
| TOTAL | \$93,521,560 | XXX | \$904,931 | \$2,555,133 | XXX | XXX | \$0 | \$3,532,043 |
| | | XXX | (\$590) | \$0 | XXX | XXX | \$72,569 | |

| FIRE DISTRICTS | ASSESSED VALUATION | GENERAL OPERATING TEMPORARY TAX CREDIT LEVY | REVENUE | REDEMPTION CONTRACTUAL OBLIGATION REVENUE DATE | TERM | CAPITAL/SPECIAL ABATEMENT | | TOTAL REVENUE |
|--------------------------|----------------------|---|------------------|--|------------|---------------------------|----------------|------------------|
| | | | | | | LEVY | REVENUE | |
| Egnar Sliprock Fire Prot | \$1,706,280 | 8.000 | \$13,650 | \$0 | 0.000 | 0.000 | \$0 | \$13,650 |
| | | 0.000 | \$0 | \$0 | 0.000 | 0.000 | \$0 | |
| Norwood Fire Prot | \$7,950,370 | 5.898 | \$46,891 | \$0 | 0.000 | 0.000 | \$0 | \$46,891 |
| | | 0.000 | \$0 | \$0 | 0.000 | 0.000 | \$0 | |
| Telluride Fire Prot | \$279,474,420 | 2.465 | \$688,904 | \$61,764 | .221 | 0.000 | \$0 | \$750,668 |
| | | 0.000 | \$0 | \$0 | 0.000 | .019 | \$5,310 | |
| TOTAL | \$289,131,070 | XXX | \$749,446 | \$61,764 | XXX | XXX | \$0 | \$816,520 |
| | | XXX | \$0 | \$0 | XXX | XXX | \$5,310 | |

CERTIFICATION OF LEVIES AND REVENUES
As of January 1, 1997

San Miguel County

| | ASSESSED VALUATION | GENERAL OPERATING | | BOND REDEMPTION | | CAPITAL/SPECIAL* | | TOTAL |
|--|--------------------|---------------------------|--------------|-------------------------------------|--------------|------------------|--------------|-------------|
| | | TEMPORARY TAX CREDIT LEVY | REVENUE LEVY | CONTRACTUAL OBLIGATION REVENUE DATE | REVENUE DATE | ABATEMENT LEVY | REVENUE LEVY | |
| LIBRARY DISTRICTS | | | | | | | | |
| R2J Public Library | \$15,784,620 | 3.478 | \$54,899 | 0.000 | \$0 | 0.000 | \$0 | \$54,899 |
| | | 0.000 | \$0 | 0.000 | \$0 | 0.000 | \$0 | |
| San Miguel County Public Library | \$279,474,420 | 2.256 | \$630,494 | .261 | \$72,943 | 0.000 | \$0 | \$578,233 |
| | | (.473) | (\$132,191) | 0.000 | \$0 | .025 | \$6,987 | |
| TOTAL | \$295,259,040 | XXX | \$685,393 | XXX | \$72,943 | XXX | \$0 | \$633,131 |
| | | XXX | (\$132,191) | XXX | \$0 | XXX | \$6,987 | |
| OTHER DISTRICTS | | | | | | | | |
| Lone Tree Cemetery 1 | \$220,271,830 | .107 | \$23,569 | 0.000 | \$0 | 0.000 | \$0 | \$23,569 |
| | | 0.000 | \$0 | 0.000 | \$0 | 0.000 | \$0 | |
| Norwood Sanitation | \$3,094,110 | 2.643 | \$8,178 | 0.000 | \$0 | 0.000 | \$0 | \$8,178 |
| | | 0.000 | \$0 | 0.000 | \$0 | 0.000 | \$0 | |
| San Miguel County Solid Waste | \$108,491,450 | .352 | \$38,189 | 0.000 | \$0 | 0.000 | \$0 | \$38,189 |
| | | 0.000 | \$0 | 0.000 | \$0 | 0.000 | \$0 | |
| San Miguel Water Conservancy | \$11,908,840 | .350 | \$4,168 | 0.000 | \$0 | 0.000 | \$0 | \$4,168 |
| | | 0.000 | \$0 | 0.000 | \$0 | 0.000 | \$0 | |
| Southwestern Water Conservation | \$296,965,310 | .411 | \$122,053 | 0.000 | \$0 | 0.000 | \$0 | \$122,053 |
| | | 0.000 | \$0 | 0.000 | \$0 | 0.000 | \$0 | |
| Telluride Hospital | \$279,474,420 | 1.387 | \$387,631 | 0.000 | \$0 | 0.000 | \$0 | \$387,631 |
| | | 0.000 | \$0 | 0.000 | \$0 | 0.000 | \$0 | |
| TOTAL | \$920,205,960 | XXX | \$583,788 | XXX | \$0 | XXX | \$0 | \$583,788 |
| | | XXX | \$0 | XXX | \$0 | XXX | \$0 | |
| TOTAL LOCAL IMPROVEMENT AND SERVICE DISTRICTS | \$1,598,117,630 | XXX | \$2,923,558 | XXX | \$2,689,840 | XXX | \$0 | \$5,565,482 |
| | | XXX | \$0 | XXX | \$0 | XXX | \$84,866 | |

SUMMARY OF LEVIES AND REVENUES

| TYPE OF LEVY | ASSESSED VALUATION | GENERAL OPERATING | | | BOND REDEMPTION | | OVERRIDES | | OTHER* REVENUE | TOTAL REVENUES |
|---------------------------|--------------------|-------------------------|--------------------------------|--------------------------------|------------------------|------------------------|--------------|--|----------------|----------------|
| | | TEMP TAX CREDIT REVENUE | CONTRACTUAL OBLIGATION REVENUE | CONTRACTUAL OBLIGATION REVENUE | TRANSPORTATION REVENUE | TRANSPORTATION REVENUE | | | | |
| SCHOOLS | | | | | | | | | | |
| Districts | \$296,965,320 | \$3,268,601 | \$1,348,464 | \$0 | \$465,045 | \$46,151 | \$5,138,323 | | | |
| | | \$0 | \$0 | | \$10,061 | | | | | |
| LOCAL GOVERNMENT | | | | | | | | | | |
| Counties | \$296,965,320 | \$2,411,358 | \$0 | \$0 | //////// | \$0 | \$2,411,358 | | | |
| | | \$0 | \$0 | | //////// | | | | | |
| Cities and Towns | \$187,992,300 | \$565,166 | \$50,219 | \$0 | //////// | \$5,913 | \$620,363 | | | |
| | | (\$935) | \$0 | | //////// | | | | | |
| Local Improv. & Service | \$1,598,117,630 | \$2,923,558 | \$2,689,840 | \$0 | //////// | \$84,866 | \$5,565,482 | | | |
| | | (\$132,781) | \$0 | | //////// | | | | | |
| Sub-Total Local Gov't | XXX | \$5,900,082 | \$2,740,059 | \$0 | //////// | \$90,779 | \$8,597,204 | | | |
| | | (\$133,716) | \$0 | | //////// | | | | | |
| TOTAL VALUATION & REVENUE | \$296,965,320 | \$9,168,683 | \$4,088,523 | \$0 | \$465,045 | \$136,929 | \$13,735,526 | | | |
| | | (\$133,716) | \$0 | | \$10,061 | | | | | |

* See detail for specific fund type and name.

CERTIFICATION OF LEVIES AND REVENUES
As of January 1, 1997

Sedgwick County

| District Number and Name | ASSESSED VALUATION | GENERAL FUND | | BOND REDEMPTION | | CONTRACTUAL OBLIGATION | | OVERRIDES | | ADA-ASBESTOS/SPECIAL* | | TOTAL |
|-----------------------------|-----------------------|------------------------------|-----------|-----------------|---------|------------------------|----------|----------------|---------|-----------------------|---------|-------------|
| | | TEMPORARY TAX CREDIT LEVY | REVENUE | LEVY | REVENUE | LEVY | REVENUE | TRANSPORTATION | REVENUE | LEVY | REVENUE | |
| SCHOOL DISTRICTS | | | | | | | | | | | | |
| 2622 (1) (2) | \$48,950 | 40.080 | \$1,962 | 0.000 | \$0 | 0.000 | \$0 | 0.000 | \$0 | 0.000 | \$0 | \$1,962 |
| Hotyoke RE 1 J. | | 0.000 | \$0 | 0.000 | \$0 | 0.000 | \$0 | 0.000 | \$0 | .011 | \$1 | |
| 2633 (3) (4) (5) | \$534,130 | 40.080 | \$21,408 | 7.507 | \$4,063 | 0.000 | \$0 | 0.000 | \$0 | 0.000 | \$0 | \$25,474 |
| Haxtun RE 2 J | | 0.000 | \$0 | 0.000 | \$0 | 0.000 | \$0 | 0.000 | \$0 | .005 | \$3 | |
| 2862 (6) | \$16,080,460 | 34.724 | \$558,378 | 0.000 | \$0 | 0.000 | \$0 | 0.000 | \$0 | 0.000 | \$0 | \$558,378 |
| Julesburg RE 1 | | 0.000 | \$0 | 0.000 | \$0 | 0.000 | \$0 | 0.000 | \$0 | 0.000 | \$0 | |
| 2880 | \$13,610,270 | 30.235 | \$411,507 | 0.000 | \$0 | 5.454 | \$74,230 | 0.000 | \$0 | 0.000 | \$0 | \$485,846 |
| Ovid (Platte Valley) RE 3 | | 0.000 | \$0 | 0.000 | \$0 | 0.000 | \$0 | 0.000 | \$0 | .008 | \$109 | |
| TOTAL | \$30,273,810 | XXX | \$993,254 | XXX | \$4,063 | XXX | \$74,230 | XXX | \$0 | XXX | \$0 | \$1,071,660 |

(1) 2621 - Phillips (3) 2630 - Phillips (5) 2631 - Yuma
 (2) 2623 - Yuma (4) 2632 - Logan (6) 2663 - Phillips

| LOCAL GOVERNMENT COUNTY PURPOSES | ASSESSED VALUATION | GENERAL OPERATING | | BOND REDEMPTION | | CONTRACTUAL OBLIGATION | | CAPITAL/SPECIAL* | | TOTAL |
|-------------------------------------|-----------------------|------------------------------|-----------|-----------------|---------|------------------------|---------|------------------|---------|-----------|
| | | TEMPORARY TAX CREDIT LEVY | REVENUE | LEVY | REVENUE | LEVY | REVENUE | LEVY | REVENUE | |
| General | \$30,273,810 | 20.579 | \$623,005 | 0.000 | \$0 | 0.000 | \$0 | 0.000 | \$0 | \$623,005 |
| Road And Bridge | \$30,273,810 | 8.000 | \$242,190 | 0.000 | \$0 | 0.000 | \$0 | 0.000 | \$0 | \$242,190 |
| Public Welfare | \$30,273,810 | 1.500 | \$45,411 | 0.000 | \$0 | 0.000 | \$0 | 0.000 | \$0 | \$45,411 |
| | | 0.000 | \$0 | 0.000 | \$0 | 0.000 | \$0 | 0.000 | \$0 | \$0 |

| | ASSESSED VALUATION | GENERAL OPERATING TEMPORARY TAX CREDIT LEVY | REVENUE | LEVY | BOND REDEMPTION CONTRACTUAL OBLIGATION REVENUE DATE | TERM | LEVY | CAPITAL/SPECIAL ABATEMENT REVENUE | LEVY | TOTAL REVENUE |
|------------------|--------------------|---|-------------|-------|---|------|-------|-----------------------------------|--------|---------------|
| Contingent Fund | \$0 | 0.000 | \$0 | 0.000 | \$0 | | 0.000 | \$0 | 0.000 | \$0 |
| Public Hospital | \$30,273,810 | 0.000 | \$0 | 0.000 | \$0 | | 0.000 | \$0 | 0.000 | \$0 |
| | | 3.000 | \$90,821 | 0.000 | \$0 | | 0.000 | \$0 | 3.000 | \$90,821 |
| | | 0.000 | \$0 | 0.000 | \$0 | | 0.000 | \$0 | 0.000 | \$0 |
| TOTAL | \$30,273,810 | 33.079 | \$1,001,427 | 0.000 | \$0 | | 0.000 | \$0 | 33.079 | \$1,001,427 |
| | | 0.000 | \$0 | 0.000 | \$0 | | 0.000 | \$0 | 0.000 | \$0 |
| CITIES AND TOWNS | | | | | | | | | | |
| Julesburg | \$4,149,210 | 40.886 | \$169,645 | 0.000 | \$0 | | 0.000 | \$0 | 40.886 | \$169,645 |
| | | 0.000 | \$0 | 0.000 | \$0 | | 0.000 | \$0 | 0.000 | \$0 |
| Ovid | \$865,550 | 27.179 | \$23,525 | 0.000 | \$0 | | 0.000 | \$0 | 27.179 | \$23,525 |
| | | 0.000 | \$0 | 0.000 | \$0 | | 0.000 | \$0 | 0.000 | \$0 |
| Sedgwick | \$280,780 | 36.020 | \$10,114 | 0.000 | \$0 | | 0.000 | \$0 | 36.020 | \$10,114 |
| | | 0.000 | \$0 | 0.000 | \$0 | | 0.000 | \$0 | 0.000 | \$0 |
| TOTAL | \$5,295,540 | XXX | \$203,283 | XXX | \$0 | | XXX | \$0 | XXX | \$203,283 |
| | | XXX | \$0 | XXX | \$0 | | XXX | \$0 | XXX | \$0 |

| | ASSESSED VALUATION | GENERAL OPERATING TEMPORARY TAX CREDIT LEVY | REVENUE | LEVY | BOND REDEMPTION CONTRACTUAL OBLIGATION REVENUE DATE | TERM | LEVY | CAPITAL/SPECIAL ABATEMENT REVENUE | LEVY | TOTAL REVENUE |
|---|--------------------|---|----------|-------|---|------|-------|-----------------------------------|-------|---------------|
| LOCAL IMPROVEMENT AND SERVICE DISTRICTS | | | | | | | | | | |
| FIRE DISTRICTS | | | | | | | | | | |
| Fairy Dell Fire Prot | \$1,738,940 | 2.214 | \$3,850 | 0.000 | \$0 | | 0.000 | \$0 | 2.214 | \$3,850 |
| | | 0.000 | \$0 | 0.000 | \$0 | | 0.000 | \$0 | 0.000 | \$0 |
| Haxtun Fire Prot | \$296,070 | 1.404 | \$416 | 0.000 | \$0 | | 0.000 | \$0 | 1.404 | \$416 |
| | | 0.000 | \$0 | 0.000 | \$0 | | 0.000 | \$0 | 0.000 | \$0 |
| Holyoke Fire Prot | \$1,382,770 | 1.745 | \$2,413 | 0.000 | \$0 | | 0.000 | \$0 | 1.745 | \$2,413 |
| | | 0.000 | \$0 | 0.000 | \$0 | | 0.000 | \$0 | 0.000 | \$0 |
| Julesburg Fire Prot | \$6,759,850 | 1.521 | \$10,282 | 0.000 | \$0 | | 0.000 | \$0 | 1.521 | \$10,282 |
| | | 0.000 | \$0 | 0.000 | \$0 | | 0.000 | \$0 | 0.000 | \$0 |
| Ovid Fire | \$8,489,250 | 1.709 | \$14,508 | 0.000 | \$0 | | 0.000 | \$0 | 1.709 | \$14,508 |
| | | 0.000 | \$0 | 0.000 | \$0 | | 0.000 | \$0 | 0.000 | \$0 |
| Sedgwick Fire Prot | \$4,766,220 | 1.370 | \$6,530 | 0.000 | \$0 | | 0.000 | \$0 | 1.370 | \$6,530 |
| | | 0.000 | \$0 | 0.000 | \$0 | | 0.000 | \$0 | 0.000 | \$0 |
| TOTAL | \$23,433,100 | XXX | \$37,998 | XXX | \$0 | | XXX | \$0 | XXX | \$37,998 |
| | | XXX | \$0 | XXX | \$0 | | XXX | \$0 | XXX | \$0 |

CERTIFICATION OF LEVIES AND REVENUES

As of January 1, 1997

Sedgwick County

| | ASSESSED VALUATION | GENERAL OPERATING | | BOND REDEMPTION | | CAPITAL/SPECIAL* | | TOTAL |
|--|---------------------|---------------------------|-----------------|-------------------------------------|---------------|------------------|--------------|-----------------|
| | | TEMPORARY TAX CREDIT LEVY | REVENUE LEVY | CONTRACTUAL OBLIGATION REVENUE DATE | REVENUE DATE | ABATEMENT LEVY | REVENUE LEVY | |
| CEMETERY DISTRICTS | | | | | | | | |
| Julesburg Cemetery | \$15,258,030 | .800 | \$12,206 | 0.000 | \$0 | 0.000 | \$0 | \$12,206 |
| Ovid Cemetery | \$8,814,870 | .610 | \$5,377 | 0.000 | \$0 | 0.000 | \$0 | \$5,377 |
| Sedgwick Cemetery | \$6,200,920 | .341 | \$2,115 | 0.000 | \$0 | 0.000 | \$0 | \$2,115 |
| | | 0.000 | \$0 | 0.000 | \$0 | 0.000 | \$0 | |
| TOTAL | \$30,273,820 | XXX | \$19,698 | XXX | \$0 | XXX | \$0 | \$19,698 |
| | | XXX | \$0 | XXX | \$0 | XXX | \$0 | |
| WATER CONSERVANCY DISTRICTS | | | | | | | | |
| Lower South Platte Water | \$12,621,680 | .500 | \$6,311 | 0.000 | \$0 | 0.000 | \$0 | \$6,311 |
| Cons | | 0.000 | \$0 | 0.000 | \$0 | 0.000 | \$0 | |
| Northern Colorado Water | \$12,884,320 | 0.000 | \$0 | 0.000 | \$0 | 0.000 | \$0 | \$12,884 |
| Conservancy | | 0.000 | \$0 | 1.000 | \$12,884 1939 | 0.000 | \$0 | |
| Sedgwick-Sand Draw Water | \$3,047,120 | .758 | \$2,310 | 0.000 | \$0 | 0.000 | \$0 | \$2,310 |
| Cons | | 0.000 | \$0 | 0.000 | \$0 | 0.000 | \$0 | |
| TOTAL | \$28,553,120 | XXX | \$8,621 | XXX | \$0 | XXX | \$0 | \$21,505 |
| | | XXX | \$0 | XXX | \$12,884 | XXX | \$0 | |
| OTHER DISTRICTS | | | | | | | | |
| Marks Butte Grdwater Mgmt | \$13,598,600 | .332 | \$4,515 | 0.000 | \$0 | 0.000 | \$0 | \$4,406 |
| [1] | | (.008) | (\$109) | 0.000 | \$0 | 0.000 | \$0 | |
| TOTAL LOCAL IMPROVEMENT AND SERVICE DISTRICTS | \$95,858,640 | XXX | \$70,832 | XXX | \$0 | XXX | \$0 | \$83,607 |
| | | XXX | (\$109) | XXX | \$12,884 | XXX | \$0 | |

[1] Well assessment a/ft \$.09 a/ft

SUMMARY OF LEVIES AND REVENUES

| TYPE OF LEVY | ASSESSED VALUATION | GENERAL OPERATING TEMP TAX CREDIT REVENUE | BOND REDEMPTION CONTRACTUAL OBLIGATION REVENUE | OVERRIDES TRANSPORTATION REVENUE | OTHER** REVENUE | TOTAL REVENUES |
|--------------------------------------|---------------------|---|--|----------------------------------|-----------------|--------------------|
| SCHOOLS | | | | | | |
| Districts | \$30,273,810 | \$993,254 | \$4,063 | \$74,230 | \$112 | \$1,071,660 |
| | | \$0 | \$0 | \$0 | | |
| LOCAL GOVERNMENT | | | | | | |
| Counties | \$30,273,810 | \$1,001,427 | \$0 | //////// | \$0 | \$1,001,427 |
| | | \$0 | \$0 | //////// | | |
| Cities and Towns | \$5,295,540 | \$203,283 | \$0 | //////// | \$0 | \$203,283 |
| | | \$0 | \$0 | //////// | | |
| Local Improv. & Service | \$95,858,640 | \$70,832 | \$0 | //////// | \$0 | \$83,607 |
| | | (\$109) | \$12,884 | //////// | | |
| Sub-Total Local Gov't | XXX | \$1,275,542 | \$0 | //////// | \$0 | \$1,288,317 |
| | | (\$109) | \$12,884 | //////// | | |
| TOTAL VALUATION & REVENUE | \$30,273,810 | \$2,268,796 | \$4,063 | \$74,230 | \$112 | \$2,359,977 |
| | | (\$109) | \$12,884 | \$0 | | |

* See detail for specific fund type and name.

CERTIFICATION OF LEVIES AND REVENUES
As of January 1, 1997

Summit County

| District Number and Name | ASSESSED VALUATION | GENERAL FUND | | BOND REDEMPTION | | OVERRIDES | | ADA-ASBESTOS/SPECIAL* | | TOTAL REVENUE | |
|-----------------------------|-----------------------|------------------------------|--------------------|--------------------------------|--------------------|------------------------|--------------------|-----------------------|-----------------|------------------|--------------|
| | | TEMPORARY TAX CREDIT LEVY | REVENUE | CONTRACTUAL OBLIGATION LEVY | REVENUE | TRANSPORTATION LEVY | REVENUE | ABATEMENT LEVY | REVENUE | | |
| SCHOOL DISTRICTS | | | | | | | | | | | |
| 1343 (1) (2) | \$2,591,530 | 26.535 | \$68,766 | 1.919 | \$4,973 | 0.000 | \$0 | 0.000 | \$0 | 28.493 | |
| West Grand 1 J | | 0.000 | \$0 | 0.000 | \$0 | 0.000 | \$0 | .039 | \$101 | | |
| 3000 | \$567,086,140 | 17.150 | \$9,725,527 | 8.269 | \$4,689,235 | 3.753 | \$2,128,274 | 0.000 | \$0 | 29.257 | |
| Summit RE 1 | | 0.000 | \$0 | 0.000 | \$0 | 0.000 | \$0 | .085 | \$48,202 | \$16,591,239 | |
| TOTAL | \$569,677,670 | XXX XXX | \$9,794,294 \$0 | XXX XXX | \$4,694,208 \$0 | XXX XXX | \$2,128,274 \$0 | XXX XXX | \$0 \$48,303 | XXX | \$16,665,080 |

(2) 1342 - Eagle

(1) 1341 - Grand

| LOCAL GOVERNMENT COUNTY PURPOSES | ASSESSED VALUATION | GENERAL OPERATING | | BOND REDEMPTION | | CAPITAL/SPECIAL* | | TOTAL REVENUE | |
|-------------------------------------|-----------------------|------------------------------|-------------|--------------------------------|---------|-------------------|-------------|------------------|-------------|
| | | TEMPORARY TAX CREDIT LEVY | REVENUE | CONTRACTUAL OBLIGATION LEVY | REVENUE | ABATEMENT LEVY | REVENUE | | |
| General | \$569,677,670 | 7.481 | \$4,261,759 | 0.000 | \$0 | 0.000 | \$0 | 7.516 | \$4,281,697 |
| Road And Bridge | \$569,677,670 | 0.000 | \$0 | 0.000 | \$0 | .035 | \$19,939 | | |
| Public Welfare | \$569,677,670 | 1.918 | \$1,092,642 | 0.000 | \$0 | 0.000 | \$0 | 1.918 | \$1,092,642 |
| Capital Expenditures (1) | \$569,677,670 | 0.000 | \$0 | 0.000 | \$0 | 0.000 | \$0 | .262 | \$149,256 |
| Library | \$569,677,670 | .262 | \$149,256 | 0.000 | \$0 | 0.000 | \$0 | | |
| TOTAL | \$569,677,670 | 0.000 | \$0 | 0.000 | \$0 | 0.000 | \$0 | 1.993 | \$1,135,368 |
| | | 0.000 | \$0 | 0.000 | \$0 | 0.000 | \$0 | | |
| | | .875 | \$498,468 | 0.000 | \$0 | 0.000 | \$0 | .875 | \$498,468 |
| | | 0.000 | \$0 | 0.000 | \$0 | 0.000 | \$0 | | |
| TOTAL | \$569,677,670 | 10.536 | \$6,002,124 | 0.000 | \$0 | 1.993 | \$1,135,368 | 12.564 | \$7,157,430 |
| | | 0.000 | \$0 | 0.000 | \$0 | .035 | \$19,939 | | |

(1) Per 29-1-301(1.2) 1994

| CITIES AND TOWNS | ASSESSED VALUATION | GENERAL OPERATING TEMPORARY TAX CREDIT LEVY | REVENUE | LEVY | BOND REDEMPTION CONTRACTUAL OBLIGATION REVENUE DATE | TERM | CAPITAL/SPECIAL* ABATEMENT REVENUE | LEVY | TOTAL REVENUE |
|------------------|--------------------|---|-------------|-------|---|------|------------------------------------|-------|---------------|
| Blue River | \$15,495,680 | 12.230 | \$189,512 | 0.000 | \$0 | | 0.000 | \$0 | \$189,512 |
| Breckenridge | \$129,394,120 | 0.000 | \$0 | 0.000 | \$0 | | .020 | \$310 | \$310 |
| Dillon | \$26,212,160 | 6.420 | \$830,710 | 0.000 | \$0 | | 0.000 | \$0 | \$830,710 |
| Frisco | \$58,097,960 | 0.000 | \$0 | 0.000 | \$88,309 | | 0.000 | \$0 | \$262,515 |
| Montezuma | \$565,370 | 6.646 | \$174,206 | 3.369 | \$0 | | 0.000 | \$0 | \$50,778 |
| Silverthorne | \$47,644,090 | 0.000 | \$0 | 0.000 | \$0 | | 0.000 | \$0 | \$0 |
| TOTAL | \$277,409,380 | XXX | \$1,247,775 | XXX | \$88,309 | | XXX | \$0 | \$1,336,393 |

| JUNIOR COLLEGES | ASSESSED VALUATION | GENERAL OPERATING TEMPORARY TAX CREDIT LEVY | REVENUE | LEVY | BOND REDEMPTION CONTRACTUAL OBLIGATION REVENUE DATE | TERM | CAPITAL/SPECIAL* ABATEMENT REVENUE | LEVY | TOTAL REVENUE |
|----------------------|--------------------|---|-------------|-------|---|------|------------------------------------|------|---------------|
| Colorado Mtn College | \$567,086,140 | 3.997 | \$2,266,643 | 0.000 | \$0 | | 0.000 | \$0 | \$2,266,643 |
| | | (.212) | (\$120,222) | 0.000 | \$0 | | 0.000 | \$0 | \$2,146,421 |

| LOCAL IMPROVEMENT AND SERVICE DISTRICTS | ASSESSED VALUATION | GENERAL OPERATING TEMPORARY TAX CREDIT LEVY | REVENUE | LEVY | BOND REDEMPTION CONTRACTUAL OBLIGATION REVENUE DATE | TERM | CAPITAL/SPECIAL* ABATEMENT REVENUE | LEVY | TOTAL REVENUE |
|---|--------------------|---|-----------|--------|---|---------|------------------------------------|------|---------------|
| Buffalo Mountain Metro | \$22,167,580 | 9.597 | \$212,742 | 8.418 | \$186,607 | 7/1/91 | 0.000 | \$0 | \$399,349 |
| Copper Mountain | \$23,789,460 | 0.000 | \$0 | 0.000 | \$0 | | 0.000 | \$0 | \$0 |
| Consolidated Metro [1] | | 5.922 | \$140,881 | 9.033 | \$214,890 | 1995 | 0.000 | \$0 | \$760,668 |
| Corinthian Hill Metro | \$3,471,940 | 0.000 | \$0 | 17.020 | \$404,897 | 1995 | 0.000 | \$0 | \$404,897 |
| Dillon Valley Metro | \$11,012,800 | 12.496 | \$43,385 | 2.750 | \$9,548 | 1/1/97 | 0.000 | \$0 | \$52,933 |
| Eagle's Nest Metro [2] | \$7,066,740 | 0.000 | \$0 | 0.000 | \$0 | | 0.000 | \$0 | \$0 |
| Hamilton Creek Metro [3] | \$3,317,280 | 8.787 | \$96,769 | 0.000 | \$0 | | 0.000 | \$0 | \$96,769 |
| Swan's Nest Metro | \$233,680 | 0.000 | \$0 | 0.000 | \$0 | | .003 | \$33 | \$33 |
| | | 10.366 | \$73,254 | 28.634 | \$202,349 | 1993 | 0.000 | \$0 | \$275,603 |
| | | 0.000 | \$0 | 0.000 | \$0 | | 0.000 | \$0 | \$0 |
| | | 0.000 | \$0 | 40.000 | \$132,691 | 7/15/85 | 0.000 | \$0 | \$132,691 |
| | | 5.000 | \$1,168 | 10.000 | \$2,337 | 1995 | 0.000 | \$0 | \$3,505 |
| | | 0.000 | \$0 | 15.000 | \$3,505 | | 0.000 | \$0 | \$3,505 |
| | | | \$0 | 0.000 | \$0 | | 0.000 | \$0 | \$0 |

CERTIFICATION OF LEVIES AND REVENUES
As of January 1, 1997

Summit County

| ASSESSED VALUATION | GENERAL OPERATING | | BOND REDEMPTION | | CAPITAL/SPECIAL* | | TOTAL |
|------------------------------|---------------------------|-------------|------------------------|--------------|------------------|---------|---------|
| | TEMPORARY TAX CREDIT LEVY | REVENUE | CONTRACTUAL OBLIGATION | REVENUE DATE | ABATEMENT | REVENUE | |
| METROPOLITAN DISTRICTS contd | | | | | | | |
| Willow Brook Metro | 31.526 | \$88,417 | 9.47% | \$26,571 | 3/3/92 | 14yrs. | \$0 |
| | 0.000 | \$0 | 0.000 | \$0 | | | \$0 |
| TOTAL | XXX | \$656,618 | XXX | \$1,183,394 | | XXX | \$0 |
| | XXX | \$0 | XXX | \$0 | | XXX | \$33 |
| FIRE DISTRICTS | | | | | | | |
| Dillon Fire Prot | 6.599 | \$180,524 | 5.483 | \$149,995 | 3/1/92 | 7yrs. | \$0 |
| | 0.000 | \$0 | 0.000 | \$0 | | | \$602 |
| Frisco Fire Prot | 6.692 | \$430,366 | 2.460 | \$158,204 | 3/1/91 | 14yrs. | \$0 |
| | 0.000 | \$0 | 0.000 | \$0 | | | \$1,672 |
| Red, White & Blue Fire Prot | 5.612 | \$1,318,021 | 0.000 | \$0 | | | \$0 |
| | 0.000 | \$0 | 0.000 | \$0 | | | \$3,053 |
| Silverthorne Fire Prot | 5.612 | \$492,116 | .654 | \$57,349 | 7/15/88 | 19yrs. | \$0 |
| | 0.000 | \$0 | 0.000 | \$0 | | | \$4,297 |
| Snake River Fire Prot | 6.449 | \$609,468 | 1.107 | \$104,618 | 2/23/95 | 9yrs. | \$0 |
| | 0.000 | \$0 | .640 | \$60,484 | 1993 | 7yrs. | \$0 |
| TOTAL | XXX | \$3,030,496 | XXX | \$530,649 | | XXX | \$0 |
| | XXX | \$0 | XXX | \$0 | | XXX | \$9,624 |
| SANITATION DISTRICTS | | | | | | | |
| Breckenridge Sanitation | 0.000 | \$0 | 0.000 | \$0 | | | \$0 |
| | 0.000 | \$0 | 0.000 | \$0 | | | \$0 |
| Frisco Sanitation | 1.640 | \$94,199 | 6.420 | \$368,753 | 1992 | 10yrs. | \$0 |
| | 0.000 | \$0 | 0.000 | \$0 | | | \$0 |
| Frisco Sanitation Bond Only | 0.000 | \$0 | 6.420 | \$133 | 1992 | 10yrs. | \$0 |
| | 0.000 | \$0 | 0.000 | \$0 | | | \$0 |
| TOTAL | XXX | \$94,199 | XXX | \$368,886 | | XXX | \$0 |
| | XXX | \$0 | XXX | \$0 | | XXX | \$0 |

TOTAL \$3,570,769

\$463,084

| WATER DISTRICTS | | | | | | | | | | | | | |
|--|------------------------|------------|--------------------|------------|--------------------|------|--------|------------|----------------|------------|--------------------|--|--|
| | | | | | | | | | | | | | |
| East Dillon Water | \$19,461,640 | 0.000 | \$0 | 6.663 | \$129,673 | 1990 | 12yrs. | 0.000 | \$0 | 6.663 | \$129,673 | | |
| | | 0.000 | \$0 | 0.000 | \$0 | | | 0.000 | \$0 | | | | |
| Snake River Water | \$52,081,830 | 0.000 | \$0 | 11.390 | \$593,212 | 1988 | 17yrs. | 0.000 | \$0 | 11.390 | \$593,212 | | |
| | | 0.000 | \$0 | 0.000 | \$0 | | | 0.000 | \$0 | | | | |
| TOTAL | \$71,543,470 | XXX | \$0 | XXX | \$722,885 | | | XXX | \$0 | XXX | \$722,885 | | |
| | | XXX | \$0 | XXX | \$0 | | | XXX | \$0 | | | | |
| OTHER DISTRICTS | | | | | | | | | | | | | |
| Colorado River Water | \$569,677,670 | .343 | \$195,399 | 0.000 | \$0 | | | 0.000 | \$0 | .343 | \$195,399 | | |
| Conservancy | | 0.000 | \$0 | 0.000 | \$0 | | | 0.000 | \$0 | | | | |
| Kreamling Memorial Hospital | \$7,543,230 | 8.583 | \$64,744 | 0.000 | \$0 | | | 0.000 | \$0 | 7.000 | \$52,803 | | |
| | | (1.583) | (\$11,941) | 0.000 | \$0 | | | 0.000 | \$0 | | | | |
| Middle Park Water | \$569,677,670 | .127 | \$72,349 | 0.000 | \$0 | | | 0.000 | \$0 | .127 | \$72,349 | | |
| Conservancy | | 0.000 | \$0 | 0.000 | \$0 | | | 0.000 | \$0 | | | | |
| Hoodmoor At Breckenridge Water | \$6,778,030 | 0.000 | \$0 | 0.000 | \$0 | | | 0.000 | \$0 | 0.000 | \$0 | | |
| | | 0.000 | \$0 | 0.000 | \$0 | | | 0.000 | \$0 | | | | |
| TOTAL | \$1,153,676,600 | XXX | \$332,492 | XXX | \$0 | | | XXX | \$0 | XXX | \$320,551 | | |
| | | XXX | (\$11,941) | XXX | \$0 | | | XXX | \$0 | | | | |
| TOTAL LOCAL IMPROVEMENT AND SERVICE DISTRICTS | \$2,040,063,460 | XXX | \$4,113,804 | XXX | \$2,805,814 | | | XXX | \$0 | XXX | \$6,917,334 | | |
| | | XXX | (\$11,941) | XXX | \$0 | | | XXX | \$9,657 | | | | |

(1) Cnstd w/Copper Mtn W&S

(2) Court Ordered Mill Levy

(3) Court Ordered Mill Levy


CERTIFICATION OF LEVIES AND REVENUES
As of January 1, 1997

Summit County

SUMMARY OF LEVIES AND REVENUES

| TYPE OF LEVY | ASSESSED VALUATION | GENERAL OPERATING TEMP TAX CREDIT REVENUE | BOND REDEMPTION CONTRACTUAL OBLIGATION REVENUE | OVERRIDES TRANSPORTATION, REVENUE | OTHER* REVENUE | TOTAL REVENUES |
|--------------------------------------|--------------------|---|--|---|-------------------|-------------------|
| SCHOOLS | | | | | | |
| Districts | \$569,677,670 | \$9,794,294 \$0 | \$4,694,208 \$0 | \$2,128,274 \$0 | \$48,303 | \$16,665,080 |
| Junior Colleges | \$567,086,140 | \$2,266,643 (\$120,222) | \$0 \$0 | ///////// ///////// | \$0 | \$2,166,421 |
| Sub-Total Schools | XXX | \$12,060,937 (\$120,222) | \$4,694,208 \$0 | \$2,128,274 \$0 | \$48,303 | \$18,811,501 |
| LOCAL GOVERNMENT | | | | | | |
| Counties | \$569,677,670 | \$6,002,124 \$0 | \$0 \$0 | ///////// ///////// | \$1,155,306 | \$7,157,430 |
| Cities and Towns | \$277,409,380 | \$1,247,775 \$0 | \$88,309 \$0 | ///////// ///////// | \$310 | \$1,336,393 |
| Local Improv. & Service | \$2,040,063,460 | \$4,113,804 (\$11,941) | \$2,805,814 \$0 | ///////// ///////// | \$9,657 | \$6,917,334 |
| Sub-Total Local Gov't | XXX | \$11,363,702 (\$11,941) | \$2,894,123 \$0 | ///////// ///////// | \$1,165,273 | \$15,411,158 |
| TOTAL VALUATION & REVENUE | \$569,677,670 | \$23,424,639 (\$132,163) | \$7,588,332 \$0 | \$2,128,274 \$0 | \$1,213,577 | \$34,222,659 |

* See detail for specific fund type and name.



CERTIFICATION OF LEVIES AND REVENUES

As of January 1, 1997

Teller County

| District Number and Name | ASSESSED VALUATION | GENERAL FUND | | BOND REDEMPTION | | OVERRIDES | | ADA-ASBESTOS/SPECIAL* | | TOTAL | |
|-----------------------------|-----------------------|------------------------------|--------------------|--------------------------------|--------------------|------------------------|------------|-----------------------|------------|------------|--------------------|
| | | TEMPORARY TAX CREDIT LEVY | REVENUE | CONTRACTUAL OBLIGATION LEVY | REVENUE | TRANSPORTATION LEVY | REVENUE | ABATEMENT LEVY | REVENUE | | |
| SCHOOL DISTRICTS | | | | | | | | | | | |
| 3010 | \$93,554,800 | 18.693 | \$1,748,820 | 4.000 | \$374,219 | 0.000 | \$0 | 0.000 | \$0 | 22.718 | \$2,125,378 |
| Cripple Creek-Victor RE 1 | | 0.000 | \$0 | 0.000 | \$0 | 0.000 | \$0 | .025 | \$2,339 | | |
| 3020 | \$110,586,010 | 38.426 | \$4,249,378 | 12.510 | \$1,383,431 | 0.000 | \$0 | 0.000 | \$0 | 51.123 | \$5,653,489 |
| Woodland Park RE 2 | | 0.000 | \$0 | 0.000 | \$0 | 0.000 | \$0 | .187 | \$20,680 | | |
| TOTAL | \$204,140,810 | XXX | \$5,998,198 | XXX | \$1,757,650 | XXX | \$0 | XXX | \$0 | XXX | \$7,778,867 |

| District Number and Name | ASSESSED VALUATION | GENERAL OPERATING | | BOND REDEMPTION | | CAPITAL/SPECIAL* | | TOTAL | |
|---|-----------------------|------------------------------|--------------------|--------------------------------|------------|-------------------|------------|---------------|--------------------|
| | | TEMPORARY TAX CREDIT LEVY | REVENUE | CONTRACTUAL OBLIGATION LEVY | REVENUE | ABATEMENT LEVY | REVENUE | | |
| LOCAL GOVERNMENT COUNTY PURPOSES | | | | | | | | | |
| General | \$204,140,810 | 11.267 | \$2,300,055 | 0.000 | \$0 | 0.000 | \$0 | 10.610 | \$2,165,934 |
| Road And Bridge | \$204,140,810 | (.657) | (\$134,121) | 0.000 | \$0 | 0.000 | \$0 | | |
| Public Welfare | \$204,140,810 | 1.698 | \$346,631 | 0.000 | \$0 | 0.000 | \$0 | 1.698 | \$346,631 |
| | | 0.000 | \$0 | 0.000 | \$0 | 0.000 | \$0 | | |
| | | 1.668 | \$340,507 | 0.000 | \$0 | 0.000 | \$0 | 1.668 | \$340,507 |
| | | 0.000 | \$0 | 0.000 | \$0 | 0.000 | \$0 | | |
| TOTAL | \$204,140,810 | 14.633 | \$2,987,192 | 0.000 | \$0 | 0.000 | \$0 | 13.976 | \$2,853,072 |
| | | (.657) | (\$134,121) | 0.000 | \$0 | 0.000 | \$0 | | |

| District Number and Name | ASSESSED VALUATION | GENERAL OPERATING | | BOND REDEMPTION | | CAPITAL/SPECIAL* | | TOTAL | |
|-----------------------------|-----------------------|------------------------------|----------|--------------------------------|---------|-------------------|---------|--------|----------|
| | | TEMPORARY TAX CREDIT LEVY | REVENUE | CONTRACTUAL OBLIGATION LEVY | REVENUE | ABATEMENT LEVY | REVENUE | | |
| CITIES AND TOWNS | | | | | | | | | |
| Cripple Creek | \$47,942,900 | 1.610 | \$77,188 | 0.000 | \$0 | 0.000 | \$0 | 1.610 | \$77,188 |
| Green Mountain Falls | \$316,970 | 0.000 | \$0 | 0.000 | \$0 | 0.000 | \$0 | | |
| | | 14.588 | \$4,624 | 0.000 | \$0 | 0.000 | \$0 | 14.588 | \$4,624 |
| | | 0.000 | \$0 | 0.000 | \$0 | 0.000 | \$0 | | |

| | ASSESSED VALUATION | GENERAL OPERATING TEMPORARY TAX CREDIT LEVY | REVENUE | LEVY | BOND REDEMPTION CONTRACTUAL OBLIGATION* REVENUE DATE | TERM | LEVY | REVENUE | LEVY | TOTAL REVENUE |
|---------------|---------------------|---|------------------|------------|--|------|------------|------------|------------|------------------|
| Victor | \$2,520,720 | 17.788 | \$44,839 | 0.000 | \$0 | | 0.000 | \$0 | 17.788 | \$44,839 |
| | | 0.000 | \$0 | 0.000 | \$0 | | 0.000 | \$0 | | |
| Woodland Park | \$42,438,440 | 16.249 | \$689,582 | 0.000 | \$0 | | 0.000 | \$0 | 16.249 | \$689,582 |
| | | 0.000 | \$0 | 0.000 | \$0 | | 0.000 | \$0 | | |
| TOTAL | \$93,219,030 | XXX | \$816,233 | XXX | \$0 | | XXX | \$0 | XXX | \$816,233 |
| | | XXX | \$0 | XXX | \$0 | | XXX | \$0 | | |

GENERAL OPERATING TEMPORARY TAX CREDIT LEVY

BOND REDEMPTION CONTRACTUAL OBLIGATION* REVENUE DATE

REVENUE LEVY

REVENUE LEVY

REVENUE LEVY

REVENUE LEVY

REVENUE LEVY

REVENUE LEVY

REVENUE LEVY

REVENUE LEVY

REVENUE LEVY

REVENUE LEVY

REVENUE LEVY

REVENUE LEVY

REVENUE LEVY

REVENUE LEVY

REVENUE LEVY

REVENUE LEVY

REVENUE LEVY

REVENUE LEVY

REVENUE LEVY

REVENUE LEVY

REVENUE LEVY

REVENUE LEVY

REVENUE LEVY

REVENUE LEVY

REVENUE LEVY

REVENUE LEVY

REVENUE LEVY

REVENUE LEVY

REVENUE LEVY

REVENUE LEVY

REVENUE LEVY

REVENUE LEVY

REVENUE LEVY

REVENUE LEVY

REVENUE LEVY

REVENUE LEVY

LOCAL IMPROVEMENT AND SERVICE DISTRICTS

FIRE DISTRICTS

| | | | | | | | | | | |
|---------------------------------------|----------------------|------------|-------------------|------------|-----------------|--|------------|-------------|------------|------------------|
| Florissant/Divide Fire Prot. | \$41,609,260 | 3.000 | \$124,828 | 1.008 | \$41,942 | | 0.000 | \$0 | 3.809 | \$158,490 |
| | | (.199) | (\$8,280) | 0.000 | \$0 | | 0.000 | \$0 | | |
| Four Mile Fire Prot | \$15,500,370 | 5.443 | \$84,369 | 0.000 | \$0 | | 0.000 | \$0 | 5.000 | \$77,502 |
| | | (.443) | (\$6,867) | 0.000 | \$0 | | 0.000 | \$0 | | |
| Green Mountain Falls-Chipita Prot | \$625,380 | 6.931 | \$4,335 | 0.000 | \$0 | | 0.000 | \$0 | 6.948 | \$4,345 |
| | | 0.000 | \$0 | 0.000 | \$0 | | .017 | \$11 | | |
| Mountain Communities Fire Protection | \$1,717,010 | 8.582 | \$14,735 | 0.000 | \$0 | | 0.000 | \$0 | 8.582 | \$14,735 |
| | | 0.000 | \$0 | 0.000 | \$0 | | 0.000 | \$0 | | |
| Northeast Teller County Fire Prot [1] | \$69,652,610 | 8.241 | \$574,007 | .364 | \$25,354 | | 0.000 | \$0 | 8.605 | \$599,361 |
| | | 0.000 | \$0 | 0.000 | \$0 | | 0.000 | \$0 | | |
| TOTAL | \$129,104,630 | XXX | \$802,273 | XXX | \$67,296 | | XXX | \$0 | XXX | \$854,433 |
| | | XXX | (\$15,147) | XXX | \$0 | | XXX | \$11 | | |

WATER DISTRICTS

| | | | | | | | | | | |
|--------------------------|--------------------|------------|------------------|------------|-----------------|--|------------|------------|------------|-----------------|
| Highland Lakes Water | \$3,209,960 | 6.994 | \$22,450 | 0.000 | \$0 | | 0.000 | \$0 | 6.023 | \$19,334 |
| | | (.971) | (\$3,117) | 0.000 | \$0 | | 0.000 | \$0 | | |
| Rainbow Valley Water [2] | \$1,596,390 | 12.812 | \$20,453 | 17.289 | \$27,600 | | 0.000 | \$0 | 30.101 | \$48,053 |
| | | 0.000 | \$0 | 0.000 | \$0 | | 0.000 | \$0 | | |
| Ridgewood Water | \$748,370 | 5.731 | \$4,289 | 10.333 | \$7,733 | | 0.000 | \$0 | 16.064 | \$12,022 |
| | | 0.000 | \$0 | 0.000 | \$0 | | 0.000 | \$0 | | |
| Westwood Lakes Water | \$2,009,170 | 4.032 | \$8,101 | 0.000 | \$0 | | 0.000 | \$0 | 4.032 | \$8,101 |
| | | 0.000 | \$0 | 0.000 | \$0 | | 0.000 | \$0 | | |
| TOTAL | \$7,563,890 | XXX | \$55,293 | XXX | \$35,333 | | XXX | \$0 | XXX | \$87,509 |
| | | XXX | (\$3,117) | XXX | \$0 | | XXX | \$0 | | |

CERTIFICATION OF LEVIES AND REVENUES

As of January 1, 1997

Teller County

| | ASSESSED VALUATION | GENERAL OPERATING | | BOND REDEMPTION | | CAPITAL/SPECIAL* | | TOTAL REVENUE |
|--|----------------------|---------------------------|------------------|------------------------|------------|------------------|------------|-----------------|
| | | TEMPORARY TAX CREDIT LEVY | REVENUE | CONTRACTUAL OBLIGATION | REVENUE | ABATEMENT | REVENUE | |
| | | | | REVENUE | DATE | TERM | LEVY | |
| WATER & SANITATION DISTRICTS | | | | | | | | |
| Divide Water & San | \$1,165,410 | 0.000 | \$0 | 0.000 | \$0 | | 0.000 | \$0 |
| Florissant Water & San | \$1,057,570 | 0.000 | \$0 | 0.000 | \$0 | | 0.000 | \$0 |
| [3] | | 4.070 | \$4,304 | 0.000 | \$0 | | 10.000 | \$10,576 |
| Teller County Water & San | \$5,349,250 | 0.000 | \$0 | 0.000 | \$0 | | 0.000 | \$0 |
| | | 0.000 | \$0 | 0.000 | \$0 | | 0.000 | \$0 |
| TOTAL | \$7,572,230 | XXX | \$4,304 | XXX | \$0 | | XXX | \$10,576 |
| | | XXX | \$0 | XXX | \$0 | | XXX | \$0 |
| LIBRARY DISTRICTS | | | | | | | | |
| Rampart Regional Library | \$107,321,300 | 1.369 | \$146,923 | 0.000 | \$0 | | 0.000 | \$0 |
| Southern Teller County | \$93,083,560 | .623 | \$57,991 | 0.000 | \$0 | | 0.000 | \$0 |
| Public Library | | 0.000 | \$0 | 0.000 | \$0 | | .001 | \$93 |
| TOTAL | \$200,404,860 | XXX | \$204,914 | XXX | \$0 | | XXX | \$0 |
| | | XXX | \$0 | XXX | \$0 | | XXX | \$93 |
| OTHER DISTRICTS | | | | | | | | |
| Southwest Teller County Hospital | \$94,869,450 | 0.000 | \$0 | 0.000 | \$0 | | 0.000 | \$0 |
| Upper South Platte Water Cons | \$61,633,590 | .134 | \$8,259 | 0.000 | \$0 | | 0.000 | \$0 |
| | | 0.000 | \$0 | 0.000 | \$0 | | 0.000 | \$0 |
| TOTAL | \$156,503,040 | XXX | \$8,259 | XXX | \$0 | | XXX | \$0 |
| | | XXX | \$0 | XXX | \$0 | | XXX | \$0 |
| TOTAL LOCAL IMPROVEMENT AND SERVICE DISTRICTS | | | | | | | | |
| | \$501,148,650 | XXX | \$1,075,044 | XXX | \$102,629 | | XXX | \$10,576 |
| | | XXX | \$0 | XXX | \$0 | | XXX | \$104 |

[1] Increase approved at election 11/7/9 [2] Increase levy voter approved 11/7/95 [3] Judgment through 13-60-101 CRS

SUMMARY OF LEVIES AND REVENUES

| TYPE OF LEVY | ASSESSED VALUATION | GENERAL OPERATING | | BOND REDEMPTION CONTRACTUAL OBLIGATION REVENUE | OVERRIDES | | OTHER* REVENUE | TOTAL REVENUES |
|--------------------------------------|----------------------|-------------------------|--------------------|--|------------------------|-----------------|---------------------|----------------|
| | | TEMP TAX CREDIT REVENUE | REVENUE | | TRANSPORTATION REVENUE | REVENUE | | |
| SCHOOLS | | | | | | | | |
| Districts | \$204,140,810 | \$5,998,198 | \$1,757,650 | \$0 | \$0 | \$23,018 | \$7,778,867 | |
| LOCAL GOVERNMENT | | | | | | | | |
| Counties | \$204,140,810 | \$2,987,192 | \$0 | /////// | \$0 | \$0 | \$2,853,072 | |
| Cities and Towns | \$93,219,030 | (\$134,121) | \$0 | /////// | \$0 | \$0 | \$816,233 | |
| Local Improv. & Service | \$501,148,650 | \$1,075,044 | \$102,629 | /////// | \$10,679 | \$1,170,088 | | |
| | | (\$18,264) | \$0 | /////// | | | | |
| Sub-Total Local Gov't | XXX | \$4,878,469 | \$102,629 | /////// | \$10,679 | \$4,839,393 | | |
| | | (\$152,384) | \$0 | /////// | | | | |
| TOTAL VALUATION & REVENUE | \$204,140,810 | \$10,876,667 | \$1,860,279 | \$0 | \$0 | \$33,698 | \$12,618,259 | |
| | | (\$152,384) | \$0 | | | | | |

* See detail for specific fund type and name.

CERTIFICATION OF LEVIES AND REVENUES
As of January 1, 1997

Washington County

| District Number and Name | ASSESSED VALUATION | GENERAL FUND | | BOND REDEMPTION | | CONTRACTUAL OBLIGATION | | OVERRIDES | | ADA-ASBESTOS/SPECIAL* | | TOTAL REVENUE | |
|-----------------------------|-----------------------|------------------------------|-------------|------------------------------|----------|--------------------------------|----------|------------------------|---------|-----------------------|---------|------------------|-------------|
| | | TEMPORARY TAX CREDIT LEVY | REVENUE | TEMPORARY TAX CREDIT LEVY | REVENUE | CONTRACTUAL OBLIGATION LEVY | REVENUE | TRANSPORTATION LEVY | REVENUE | ABATEMENT LEVY | REVENUE | | |
| SCHOOL DISTRICTS | | | | | | | | | | | | | |
| 1863 (1) (2) | \$1,125,940 | 40.080 | \$45,128 | 8.000 | \$9,008 | 0.000 | \$0 | 0.000 | \$0 | 0.000 | \$0 | 48.080 | \$54,135 |
| Merino (Buffalo) RE 4 J | | 0.000 | \$0 | 0.000 | \$0 | 0.000 | \$0 | 0.000 | \$0 | 0.000 | \$0 | | |
| 2392 (3) | \$625,130 | 37.906 | \$23,696 | 7.842 | \$4,902 | 0.000 | \$0 | 0.000 | \$0 | 0.000 | \$0 | 45.756 | \$28,603 |
| Brush Re 2 J | | 0.000 | \$0 | 0.000 | \$0 | 0.000 | \$0 | 0.000 | \$0 | 0.000 | \$5 | | |
| 3030 | \$20,463,140 | 38.952 | \$797,080 | 0.000 | \$0 | 0.000 | \$0 | 0.000 | \$0 | 0.000 | \$0 | 38.953 | \$797,101 |
| Akron R 1 | | 0.000 | \$0 | 0.000 | \$0 | 0.000 | \$0 | 0.000 | \$0 | 0.000 | \$20 | | |
| 3040 | \$15,628,690 | 39.587 | \$618,693 | 0.000 | \$0 | 0.000 | \$0 | 0.000 | \$7,830 | 0.000 | \$0 | 40.088 | \$626,523 |
| Arickaree R 2 | | 0.000 | \$0 | 0.000 | \$0 | 0.000 | \$0 | 0.000 | \$0 | 0.000 | \$0 | | |
| 3050 | \$9,753,900 | 38.334 | \$373,906 | 6.000 | \$58,523 | 0.000 | \$0 | 0.000 | \$0 | 0.000 | \$0 | 44.334 | \$432,429 |
| Otis R 3 | | 0.000 | \$0 | 0.000 | \$0 | 0.000 | \$0 | 0.000 | \$0 | 0.000 | \$0 | | |
| 3060 | \$3,732,430 | 40.080 | \$149,596 | 0.000 | \$0 | 0.000 | \$0 | 0.000 | \$0 | 0.000 | \$0 | 40.080 | \$149,596 |
| Lone Star 101 | | 0.000 | \$0 | 0.000 | \$0 | 0.000 | \$0 | 0.000 | \$0 | 0.000 | \$0 | | |
| 3070 | \$13,672,510 | 38.253 | \$523,015 | 0.000 | \$0 | 5.628 | \$76,949 | 0.000 | \$0 | 0.000 | \$0 | 43.899 | \$600,210 |
| Woodl'in R 104 | | 0.000 | \$0 | 0.000 | \$0 | 0.000 | \$0 | 0.000 | \$0 | 0.018 | \$246 | | |
| TOTAL | \$65,001,740 | XXX | \$2,531,113 | XXX | \$72,433 | XXX | \$84,779 | XXX | \$0 | XXX | \$0 | XXX | \$2,688,597 |

(3) 2391 - Morgan

(2) 1862 - Morgan

(1) 1861 - Logan

| District Number and Name | ASSESSED VALUATION | GENERAL OPERATING | | BOND REDEMPTION | | CONTRACTUAL OBLIGATION | | CAPITAL/SPECIAL* | | TOTAL REVENUE | |
|-------------------------------------|-----------------------|------------------------------|-------------|------------------------------|---------|--------------------------------|---------|-------------------|---------|------------------|-------------|
| | | TEMPORARY TAX CREDIT LEVY | REVENUE | TEMPORARY TAX CREDIT LEVY | REVENUE | CONTRACTUAL OBLIGATION LEVY | REVENUE | ABATEMENT LEVY | REVENUE | | |
| LOCAL GOVERNMENT COUNTY PURPOSES | | | | | | | | | | | |
| General | \$65,001,740 | 23.427 | \$1,522,796 | 0.000 | \$0 | 0.000 | \$0 | 0.000 | \$0 | 23.427 | \$1,522,796 |
| Road And Bridge | \$65,001,740 | 0.000 | \$0 | 0.000 | \$0 | 0.000 | \$0 | 0.000 | \$0 | 0.000 | \$0 |
| Public Welfare | \$65,001,740 | 3.000 | \$195,005 | 0.000 | \$0 | 0.000 | \$0 | 0.000 | \$0 | 3.000 | \$195,005 |
| Contingent Fund | \$65,001,740 | 0.000 | \$0 | 0.000 | \$0 | 0.000 | \$0 | 0.000 | \$0 | 0.000 | \$0 |
| | | 1.500 | \$97,503 | 0.000 | \$0 | 0.000 | \$0 | 0.000 | \$0 | 1.500 | \$97,503 |
| | | 0.000 | \$0 | 0.000 | \$0 | 0.000 | \$0 | 0.000 | \$0 | 0.000 | \$0 |
| | | .250 | \$16,250 | 0.000 | \$0 | 0.000 | \$0 | 0.000 | \$0 | .250 | \$16,250 |
| | | 0.000 | \$0 | 0.000 | \$0 | 0.000 | \$0 | 0.000 | \$0 | 0.000 | \$0 |

| | ASSESSED VALUATION | GENERAL OPERATING TEMPORARY TAX CREDIT | REVENUE | LEVY | BOND REDEMPTION CONTRACTUAL OBLIGATION* | REVENUE | DATE | TERM | LEVY | CAPITAL/SPECIAL* ABATEMENT | REVENUE | LEVY | TOTAL REVENUE |
|------------------|--------------------|--|-------------|-------|---|---------|------|------|-------|----------------------------|---------|--------|---------------|
| Public Hospital | \$65,001,740 | | \$65,002 | 0.000 | \$0 | \$0 | | | 0.000 | \$0 | \$0 | 1.000 | \$65,002 |
| Tv Translator | \$65,001,740 | | \$0 | 0.000 | \$0 | \$0 | | | 0.000 | \$0 | \$0 | 1.074 | \$69,812 |
| TOTAL | \$65,001,740 | | \$1,966,368 | 0.000 | \$0 | \$0 | | | 0.000 | \$0 | \$0 | 30.251 | \$1,966,368 |
| CITIES AND TOWNS | | | | | | | | | | | | | |
| Akron | \$4,885,980 | | \$290,388 | 0.000 | \$0 | \$0 | | | 0.000 | \$0 | \$0 | 59.433 | \$290,388 |
| Otis | \$1,052,780 | | \$31,057 | 0.000 | \$0 | \$0 | | | 0.000 | \$0 | \$0 | 29.500 | \$31,057 |
| TOTAL | \$5,938,760 | | \$321,445 | XXX | \$0 | \$0 | | | XXX | \$0 | \$0 | XXX | \$321,445 |

| | ASSESSED VALUATION | GENERAL OPERATING TEMPORARY TAX CREDIT | REVENUE | LEVY | BOND REDEMPTION CONTRACTUAL OBLIGATION* | REVENUE | DATE | TERM | LEVY | CAPITAL/SPECIAL* ABATEMENT | REVENUE | LEVY | TOTAL REVENUE |
|---|--------------------|--|----------|-------|---|---------|-------|--------|-------|----------------------------|---------|-------|---------------|
| LOCAL IMPROVEMENT AND SERVICE DISTRICTS | | | | | | | | | | | | | |
| FIRE DISTRICTS | | | | | | | | | | | | | |
| Akron Rural Fire Prot | \$13,922,350 | | \$32,175 | 0.000 | \$0 | \$0 | | | 0.000 | \$0 | \$0 | 2.266 | \$31,270 |
| Brush Rural Fire Prot | \$206,710 | | (\$905) | 0.000 | \$0 | \$0 | | | 0.000 | \$0 | \$0 | 1.875 | \$388 |
| Cope Rural Fire Prot | \$3,634,000 | | \$0 | 0.000 | \$0 | \$0 | | | 0.000 | \$0 | \$0 | 1.910 | \$6,941 |
| Hillrose Rural Fire Prot | \$925,610 | | \$6,941 | 0.000 | \$0 | \$0 | | | 0.000 | \$0 | \$0 | 6.719 | \$6,219 |
| Otis Rural Fire | \$11,335,530 | | \$4,801 | 1.532 | \$1,418 | \$1,418 | 11/88 | 15yrs. | 0.000 | \$0 | \$0 | 2.167 | \$24,564 |
| Southwestern Washington County F.P.D. | \$21,935,840 | | \$24,564 | 0.000 | \$0 | \$0 | | | 0.000 | \$0 | \$0 | 1.900 | \$41,678 |
| Yuma Rural Fire Prot | \$4,210,200 | | \$41,678 | 0.000 | \$0 | \$0 | | | 0.000 | \$0 | \$0 | 1.323 | \$5,570 |
| TOTAL | \$56,170,240 | | \$5,726 | XXX | (\$156) | \$0 | | | XXX | \$0 | \$0 | XXX | \$116,630 |

CERTIFICATION OF LEVIES AND REVENUES
As of January 1, 1997

Washington County

| ASSESSED VALUATION | GENERAL OPERATING | | BOND REDEMPTION | | CAPITAL/SPECIAL* | | TOTAL |
|--|---------------------|----------------------|-----------------|------------------------|------------------|------------|-----------------|
| | LEVY | TEMPORARY TAX CREDIT | REVENUE | CONTRACTUAL OBLIGATION | ABATEMENT | REVENUE | |
| | | | LEVY | REVENUE DATE | REVENUE | LEVY | REVENUE |
| GROUND WATER MANAGEMENT DISTRICTS | | | | | | | |
| Arikaree Groundwater Mgmt | \$4,940,940 | .264 | \$1,304 | 0.000 | \$0 | 0.000 | \$1,171 |
| | | (.027) | (\$133) | 0.000 | \$0 | 0.000 | \$0 |
| W Y Groundwater Mgmt | \$13,391,140 | .345 | \$4,620 | 0.000 | \$0 | 0.000 | \$4,232 |
| | | (.029) | (\$388) | 0.000 | \$0 | 0.000 | \$0 |
| TOTAL | \$18,332,080 | XXX | \$5,924 | XXX | \$0 | XXX | \$5,403 |
| | | XXX | (\$522) | XXX | \$0 | XXX | \$0 |
| WATER CONSERVANCY DISTRICTS | | | | | | | |
| Badger & Beaver Water Conservancy | \$158,990 | .500 | \$79 | 0.000 | \$0 | 0.000 | \$79 |
| | | 0.000 | \$0 | 0.000 | \$0 | 0.000 | \$0 |
| Lower South Platte Water Cons | \$1,119,450 | .500 | \$560 | 0.000 | \$0 | 0.000 | \$560 |
| | | 0.000 | \$0 | 0.000 | \$0 | 0.000 | \$0 |
| Northern Colorado Water Conservancy | \$1,128,640 | 0.000 | \$0 | 0.000 | \$0 | 0.000 | \$0 |
| | | 0.000 | \$0 | 1.000 | \$1,129,1939 | 0.000 | \$1,129 |
| TOTAL | \$2,407,080 | XXX | \$639 | XXX | \$0 | XXX | \$1,768 |
| | | XXX | \$0 | XXX | \$1,129 | XXX | \$0 |
| OTHER DISTRICTS | | | | | | | |
| Morgan County Quality Water | \$243,280 | .824 | \$200 | 0.000 | \$0 | 0.000 | \$444 |
| | | 0.000 | \$0 | 1.000 | \$243 | 0.000 | \$0 |
| Otis Sanitation | \$1,052,780 | 2.533 | \$2,667 | 0.000 | \$0 | 0.000 | \$2,667 |
| | | 0.000 | \$0 | 0.000 | \$0 | 0.000 | \$0 |
| Washington County Pest Control | \$30,522,170 | 1.750 | \$53,414 | 0.000 | \$0 | 0.000 | \$53,414 |
| | | 0.000 | \$0 | 0.000 | \$0 | 0.000 | \$0 |
| TOTAL | \$31,818,230 | XXX | \$56,281 | XXX | \$0 | XXX | \$56,524 |
| | | XXX | \$0 | XXX | \$243 | XXX | \$0 |
| TOTAL LOCAL IMPROVEMENT AND SERVICE DISTRICTS | | | | | | | |
| | \$108,727,630 | XXX | \$179,117 | XXX | \$1,418 | XXX | \$180,324 |
| | | XXX | \$0 | XXX | \$1,372 | XXX | \$0 |

SUMMARY OF LEVIES AND REVENUES

| TYPE OF LEVY | ASSESSED VALUATION | GENERAL OPERATING TEMP TAX CREDIT REVENUE | BOND REDEMPTION CONTRACTUAL OBLIGATION REVENUE | OVERRIDES TRANSPORTATION REVENUE | OTHER* REVENUE | TOTAL REVENUES |
|--------------------------------------|---------------------|---|--|----------------------------------|----------------|--------------------|
| SCHOOLS | | | | | | |
| Districts | \$65,001,740 | \$2,531,113 | \$72,433 | \$84,779 | \$272 | \$2,688,597 |
| | | \$0 | \$0 | \$0 | | |
| LOCAL GOVERNMENT | | | | | | |
| Counties | \$65,001,740 | \$1,966,368 | \$0 | //////// | \$0 | \$1,966,368 |
| Cities and Towns | \$5,938,760 | \$321,445 | \$0 | //////// | \$0 | \$321,445 |
| Local Improv. & Service | \$108,727,630 | \$179,117 | \$1,418 | //////// | \$0 | \$180,324 |
| | | (\$1,582) | \$1,372 | //////// | | |
| Sub-Total Local Gov't | XXX | \$2,466,930 | \$1,418 | //////// | \$0 | \$2,468,137 |
| | | (\$1,582) | \$1,372 | //////// | | |
| TOTAL VALUATION & REVENUE | \$65,001,740 | \$4,998,043 | \$73,851 | \$84,779 | \$272 | \$5,156,734 |
| | | (\$1,582) | \$1,372 | \$0 | | |

* See detail for specific fund type and name.

CERTIFICATION OF LEVIES AND REVENUES
As of January 1, 1997

Weld County

| District Number and Name | ASSESSED VALUATION | GENERAL FUND | | BOND REDEMPTION | | OVERRIDES | | ADA-ASBESTOS/SPECIAL* | | TOTAL | |
|-----------------------------|-----------------------|------------------------------|--------------|--------------------------------|-------------|------------------------|----------|-----------------------|-----------|--------|--------------|
| | | TEMPORARY TAX CREDIT LEVY | REVENUE | CONTRACTUAL OBLIGATION LEVY | REVENUE | TRANSPORTATION LEVY | REVENUE | ABATEMENT LEVY | REVENUE | | |
| SCHOOL DISTRICTS | | | | | | | | | | | |
| 42 (1) | \$8,050,140 | 36.719 | \$295,593 | 14.787 | \$119,037 | 0.000 | \$0 | 0.000 | \$0 | 51.625 | \$415,588 |
| Brighton 27 J | | 0.000 | \$0 | 0.000 | \$0 | 0.000 | \$0 | .119 | \$958 | | |
| 473 (2) (3) | \$111,416,340 | 37.594 | \$4,188,586 | 10.742 | \$1,196,834 | 0.000 | \$0 | 0.000 | \$0 | 48.393 | \$5,391,771 |
| St. Vrain Valley RE 1 J | | 0.000 | \$0 | 0.000 | \$0 | 0.000 | \$0 | .057 | \$6,351 | | |
| 1563 (4) (5) | \$3,418,240 | 37.169 | \$127,053 | 13.126 | \$44,868 | 0.000 | \$0 | 0.000 | \$0 | 51.257 | \$175,209 |
| Thompson R 2 J | | 0.000 | \$0 | 0.000 | \$0 | 0.000 | \$0 | .962 | \$3,288 | | |
| 2502 (6) | \$27,350 | 37.416 | \$1,023 | 0.000 | \$0 | 1.287 | \$35 | 0.000 | \$0 | 38.761 | \$1,060 |
| Weldon Valley RE 20 J | | 0.000 | \$0 | 0.000 | \$0 | 0.000 | \$0 | .058 | \$2 | | |
| 2513 (7) (8) | \$3,362,130 | 40.080 | \$134,754 | 0.000 | \$0 | 0.000 | \$0 | 0.000 | \$0 | 40.125 | \$134,905 |
| Wiggins RE 50 J | | 0.000 | \$0 | 0.000 | \$0 | 0.000 | \$0 | .045 | \$151 | | |
| 3080 | \$174,003,350 | 24.782 | \$4,312,151 | 17.266 | \$3,004,342 | 0.000 | \$0 | 0.000 | \$0 | 42.100 | \$7,325,541 |
| Giltcrest RE 1 | | 0.000 | \$0 | 0.000 | \$0 | 0.000 | \$0 | .052 | \$9,048 | | |
| 3085 | \$52,265,640 | 39.037 | \$2,040,294 | 6.153 | \$321,590 | 0.000 | \$0 | 0.000 | \$0 | 45.217 | \$2,363,295 |
| Eaton RE 2 | | 0.000 | \$0 | 0.000 | \$0 | 0.000 | \$0 | .027 | \$1,411 | | |
| 3091 (9) | \$68,646,940 | 34.385 | \$2,360,425 | 0.000 | \$0 | .460 | \$31,578 | 0.000 | \$0 | 36.153 | \$2,481,793 |
| Keenesburg RE 3 J | | 0.000 | \$0 | 0.000 | \$0 | 0.000 | \$0 | 1.308 | \$89,790 | | |
| 3100 | \$144,107,230 | 37.826 | \$5,451,000 | 14.230 | \$2,050,646 | 0.000 | \$0 | 0.000 | \$0 | 52.172 | \$7,518,362 |
| Windsor RE 4 | | 0.000 | \$0 | 0.000 | \$0 | 0.000 | \$0 | .116 | \$16,716 | | |
| 3111 (10) | \$50,440,540 | 32.879 | \$1,658,435 | 10.637 | \$536,536 | 0.000 | \$0 | 0.000 | \$0 | 43.524 | \$2,195,374 |
| Johnstown-Milliken RE 5 J | | 0.000 | \$0 | 0.000 | \$0 | 0.000 | \$0 | .008 | \$404 | | |
| 3120 #1 | \$438,065,660 | 39.460 | \$17,286,071 | 13.919 | \$6,097,436 | 0.000 | \$0 | 0.000 | \$0 | 53.725 | \$23,535,078 |
| Greeley 6 | | 0.000 | \$0 | 0.000 | \$0 | 0.000 | \$0 | .346 | \$151,571 | | |
| 3130 | \$86,360,140 | 33.282 | \$2,874,238 | 0.000 | \$0 | 0.000 | \$0 | 0.000 | \$0 | 33.286 | \$2,874,584 |
| Platte Valley RE 7 | | 0.000 | \$0 | 0.000 | \$0 | 0.000 | \$0 | .004 | \$345 | | |
| 3140 | \$121,348,800 | 31.158 | \$3,780,986 | 5.270 | \$639,508 | 0.000 | \$0 | 0.000 | \$0 | 36.459 | \$4,424,256 |
| Fort Lupton RE 8 | | 0.000 | \$0 | 0.000 | \$0 | 0.000 | \$0 | .031 | \$3,762 | | |
| 3145 | \$38,044,840 | 36.087 | \$1,372,924 | 3.562 | \$135,516 | 0.000 | \$0 | 0.000 | \$0 | 39.749 | \$1,512,244 |
| Ault-Highland RE 9 | | 0.000 | \$0 | 0.000 | \$0 | 0.000 | \$0 | .100 | \$3,804 | | |
| 3146 (11) | \$7,760,220 | 29.775 | \$231,061 | 0.000 | \$0 | 0.000 | \$0 | 0.000 | \$0 | 29.775 | \$231,061 |
| Briggsdale RE 10 | | 0.000 | \$0 | 0.000 | \$0 | 0.000 | \$0 | 0.000 | \$0 | | |

| | | | | | | | | | | | | |
|---------------|------|------------------------|------------|---------------------|------------|---------------------|------------|-----------------|------------|------------|------------|---------------------|
| 3147 | (12) | \$12,925,910 | 32.553 | \$420,777 | 0.000 | \$0 | 0.000 | \$0 | 0.000 | \$0 | 32.553 | \$420,777 |
| Prairie RE 11 | | | 0.000 | \$0 | 0.000 | \$0 | 0.000 | \$0 | 0.000 | \$0 | | |
| 3148 | | \$9,595,220 | 35.743 | \$342,962 | 0.000 | \$0 | 0.000 | \$0 | 0.000 | \$0 | 35.743 | \$342,962 |
| Paynee RE 12 | | | 0.000 | \$0 | 0.000 | \$0 | 0.000 | \$0 | 0.000 | \$0 | | |
| TOTAL | | \$1,329,838,690 | XXX | \$46,878,332 | XXX | \$14,146,314 | XXX | \$31,613 | XXX | \$0 | XXX | \$61,343,861 |

#1 See Footnote No. 1
 (1) 0041 - Adams
 (2) 0471 - Boulder
 (3) 0472 - Larimer

(4) 1561 - Larimer
 (5) 1562 - Boulder
 (6) 2501 - Morgan

(7) 2512 - Adams
 (8) 2511 - Morgan
 (9) 3092 - Adams
 (10) 3112 - Larimer
 (11) 3152 - Morgan
 (12) 3162 - Logan

| | ASSESSED VALUATION | GENERAL OPERATING | | | BOND REDEMPTION | | | CAPITAL/SPECIAL | | | | |
|----------------------|------------------------|---------------------------|---------------------|-----------------------------|-----------------|----------------|------------|-----------------|---------------|---------------|---------------|---------------------|
| | | TEMPORARY TAX CREDIT LEVY | REVENUE | CONTRACTUAL OBLIGATION LEVY | REVENUE | ABATEMENT LEVY | REVENUE | LEVY | REVENUE | TOTAL REVENUE | | |
| LOCAL GOVERNMENT | | | | | | | | | | | | |
| COUNTY PURPOSES | | | | | | | | | | | | |
| General | \$1,329,838,690 | 14.447 | \$19,212,180 | 0.000 | \$0 | 0.000 | \$0 | 0.000 | 14.447 | \$0 | 14.447 | \$19,212,180 |
| Road And Bridge | \$1,329,838,690 | 1.608 | \$2,138,381 | 0.000 | \$0 | 0.000 | \$0 | 0.000 | 1.608 | \$0 | 1.608 | \$2,138,381 |
| Public Welfare | \$1,329,838,690 | 3.138 | \$4,173,034 | 0.000 | \$0 | 0.000 | \$0 | 0.000 | 3.138 | \$0 | 3.138 | \$4,173,034 |
| Capital Expenditures | \$1,329,838,690 | 2.431 | \$3,232,838 | 0.000 | \$0 | 0.000 | \$0 | 0.000 | 2.431 | \$0 | 2.431 | \$3,232,838 |
| Self-Insurance | \$1,329,838,690 | .414 | \$550,553 | 0.000 | \$0 | 0.000 | \$0 | 0.000 | .414 | \$0 | .414 | \$550,553 |
| TOTAL #2 | \$1,329,838,690 | 22.038 | \$29,306,985 | 0.000 | \$0 | 0.000 | \$0 | 0.000 | 22.038 | \$0 | 22.038 | \$29,306,985 |

#2 See Footnote No. 2

| | ASSESSED VALUATION | LEVY | REVENUE | ABATEMENT LEVY | REVENUE | TOTAL REVENUE |
|------------------|--------------------|--------|----------|----------------|---------|---------------|
| CITIES AND TOWNS | | | | | | |
| Ault | \$5,107,080 | 8.721 | \$44,539 | 0.000 | \$0 | \$44,539 |
| Brighton | \$2,176,740 | 8.839 | \$19,240 | 0.000 | \$0 | \$19,240 |
| Broomfield | \$207,200 | (.251) | (\$546) | 0.015 | \$33 | (\$513) |
| | | 13.894 | \$2,879 | 0.000 | \$0 | \$2,879 |
| | | 0.000 | \$0 | 0.000 | \$0 | \$0 |

CERTIFICATION OF LEVIES AND REVENUES
As of January 1, 1997

Weld County

| CITIES AND TOWNS contd | ASSESSED VALUATION | GENERAL OPERATING | | BOND REDEMPTION | | CAPITAL/SPECIAL* | | | TOTAL |
|------------------------|--------------------|---------------------------|-------------|------------------------------|-----------|------------------|-----------|---------|-------------|
| | | TEMPORARY TAX CREDIT LEVY | REVENUE | CONTRACTUAL OBLIGATION- LEVY | REVENUE | LEVY | ABATEMENT | REVENUE | |
| Dacono | \$6,318,700 | 22.462 | \$141,931 | 0.000 | \$0 | 0.000 | \$0 | 22.462 | \$141,931 |
| Eaton | \$12,303,930 | 10.675 | \$131,344 | 0.000 | \$0 | 0.000 | \$0 | 10.675 | \$131,344 |
| Erie | \$8,371,140 | 10.165 | \$85,093 | 0.000 | \$0 | 0.000 | \$0 | 10.165 | \$85,093 |
| Evans | \$29,687,410 | 13.536 | \$401,849 | 0.000 | \$0 | 0.000 | \$0 | 13.536 | \$401,849 |
| Firestone | \$4,802,060 | 14.184 | \$68,112 | 6.437 | \$30,911 | 0.000 | \$0 | 20.621 | \$99,023 |
| Fort Lupton | \$63,196,860 | 12.590 | \$795,648 | 0.000 | \$0 | 0.000 | \$0 | 12.590 | \$795,648 |
| Frederick | \$10,719,800 | 10.979 | \$117,693 | 10.112 | \$108,399 | 0.000 | \$0 | 21.091 | \$226,091 |
| Garden City | \$2,615,390 | 15.412 | \$40,308 | 0.000 | \$0 | 0.000 | \$0 | 15.412 | \$40,308 |
| Gilcrest | \$2,626,500 | 28.928 | \$75,979 | 3.308 | \$8,688 | 0.000 | \$0 | 32.236 | \$84,668 |
| Greeley #3 | \$358,525,770 | 11.274 | \$4,042,020 | 0.000 | \$0 | 0.000 | \$0 | 11.274 | \$4,042,020 |
| Grover | \$249,990 | 21.128 | \$5,282 | 0.000 | \$0 | 0.000 | \$0 | 19.052 | \$4,763 |
| Hudson | \$4,151,700 | 14.377 | \$59,689 | 15.966 | \$66,286 | 0.000 | \$0 | 30.343 | \$125,975 |
| Johnstown | \$7,938,390 | 27.147 | \$215,503 | 0.000 | \$0 | 0.000 | \$0 | 27.147 | \$215,503 |
| Keenesburg | \$2,607,760 | 25.408 | \$66,258 | 8.141 | \$21,230 | 0.000 | \$0 | 33.549 | \$87,488 |
| Kersey | \$4,160,740 | 19.375 | \$80,614 | 0.000 | \$0 | 0.000 | \$0 | 19.375 | \$80,614 |
| La Salle | \$7,524,390 | 21.822 | \$164,197 | 0.000 | \$0 | 0.000 | \$0 | 21.822 | \$164,197 |
| Lochbuie | \$2,735,020 | 7.137 | \$19,520 | 0.000 | \$0 | 0.000 | \$0 | 7.137 | \$19,520 |
| | | 0.000 | \$0 | 0.000 | \$0 | 0.000 | \$0 | | |

| | ASSESSED VALUATION | GENERAL OPERATING TEMPORARY TAX CREDIT LEVY | BOND REDEMPTION CONTRACTUAL OBLIGATION REVENUE DATE | TERM LEVY | CAPITAL/SPECIAL* ABATEMENT | REVENUE LEVY | TOTAL REVENUE |
|--------------|----------------------|---|---|------------|----------------------------|--------------|--------------------|
| Longmont | \$5,516,970 | 13.420 | \$74,038 | 0.000 | \$0 | 13.420 | \$74,038 |
| | | 0.000 | \$0 | 0.000 | \$0 | | |
| Mead | \$8,940,630 | 16.674 | \$149,076 | 1.695 | \$15,154 | 18.369 | \$164,230 |
| | | 0.000 | \$0 | 0.000 | \$0 | | |
| Mililiken | \$5,481,920 | 29.908 | \$163,953 | 0.000 | \$0 | 28.393 | \$155,648 |
| | | (1.515) | (\$8,305) | 0.000 | \$0 | | |
| Northglenn | \$60,470 | 11.597 | \$701 | 0.000 | \$0 | 11.597 | \$701 |
| | | 0.000 | \$0 | 0.000 | \$0 | | |
| Nunn | \$1,362,960 | 16.927 | \$23,071 | 0.000 | \$0 | 16.927 | \$23,071 |
| | | 0.000 | \$0 | 0.000 | \$0 | | |
| Pierce | \$3,182,850 | 19.707 | \$62,724 | 0.000 | \$0 | 20.248 | \$64,446 |
| | | 0.000 | \$0 | 0.000 | \$0 | | |
| Platteville | \$7,294,150 | 25.425 | \$185,454 | 0.000 | \$1,722 | 25.425 | \$185,454 |
| | | 0.000 | \$0 | 0.000 | \$0 | | |
| Raymer | \$204,870 | 19.719 | \$4,040 | 0.000 | \$0 | 19.719 | \$4,040 |
| | | 0.000 | \$0 | 0.000 | \$0 | | |
| Severance | \$1,052,350 | 12.635 | \$13,296 | 0.000 | \$0 | 12.635 | \$13,296 |
| | | 0.000 | \$0 | 0.000 | \$0 | | |
| Windsor | \$39,558,030 | 15.100 | \$597,326 | 0.000 | \$0 | 15.100 | \$597,326 |
| | | 0.000 | \$0 | 0.000 | \$0 | | |
| TOTAL | \$608,681,770 | XXX | \$7,851,379 | XXX | \$250,668 | XXX | \$8,094,431 |
| | | XXX | (\$9,370) | XXX | \$0 | XXX | \$1,755 |

#3 See Footnote No. 3

JUNIOR COLLEGES

| | | | | | | | |
|---------------------------|-----------------|--------|-------------|-------|-----|-------|-------------|
| Aims Community College #4 | \$1,203,453,940 | 6.299 | \$7,580,556 | 0.000 | \$0 | 6.249 | \$7,520,384 |
| | | (.077) | (\$92,666) | 0.000 | \$0 | .027 | \$32,493 |

#4 See Footnote No. 4

| | ASSESSED VALUATION | GENERAL OPERATING TEMPORARY TAX CREDIT LEVY | BOND REDEMPTION CONTRACTUAL OBLIGATION REVENUE DATE | TERM LEVY | CAPITAL/SPECIAL* ABATEMENT | REVENUE LEVY | TOTAL REVENUE |
|---|--------------------|---|---|-----------|----------------------------|--------------|---------------|
| LOCAL IMPROVEMENT AND SERVICE DISTRICTS | | | | | | | |
| METROPOLITAN DISTRICTS | | | | | | | |
| Beebe Draw Farms Met | \$6,022,820 | 40.000 | \$240,913 | 0.000 | \$0 | 40.000 | \$240,913 |
| | | 0.000 | \$0 | 0.000 | \$0 | | |
| Poudre Tech Metro | \$0 | 0.000 | \$0 | 0.000 | \$0 | 0.000 | \$0 |
| | | 0.000 | \$0 | 0.000 | \$0 | | |

CERTIFICATION OF LEVIES AND REVENUES
As of January 1, 1997

Weld County

| ASSESSED VALUATION | GENERAL OPERATING | | BOND REDEMPTION | | CAPITAL/SPECIAL* | | TOTAL |
|--|---------------------|------------------|------------------------|------------------|------------------|------------|------------------|
| | LEVY | REVENUE | CONTRACTUAL OBLIGATION | REVENUE DATE | TERM | REVENUE | |
| METROPOLITAN DISTRICTS contd | | | | | | | |
| Water Valley Metro #1 | \$214,200 | \$2,142 | 0.000 | \$0 | 0.000 | \$0 | \$2,142 |
| | | \$0 | 0.000 | \$0 | 0.000 | \$0 | \$0 |
| Water Valley Metro #2 | \$206,810 | \$0 | 0.000 | \$0 | 0.000 | \$0 | \$0 |
| | | \$0 | 0.000 | \$0 | 0.000 | \$0 | \$0 |
| TOTAL | \$6,443,830 | \$243,055 | XXX | \$0 | XXX | \$0 | \$243,055 |
| | | \$0 | XXX | \$0 | XXX | \$0 | \$0 |
| PARK & RECREATION DISTRICTS | | | | | | | |
| Carbon Valley Rec | \$41,535,290 | \$183,877 | 2.473 | \$102,717 | 5/9/86 | 20yrs. | \$286,594 |
| | | \$0 | 0.000 | \$0 | 0.000 | 0.000 | \$0 |
| Thompson Rivers Park & Rec | \$40,572,310 | \$60,858 | 0.000 | \$0 | 0.000 | 0.000 | \$60,858 |
| | | \$0 | 0.000 | \$0 | 0.000 | 0.000 | \$0 |
| TOTAL | \$82,107,600 | \$244,735 | XXX | \$102,717 | XXX | \$0 | \$347,452 |
| | | \$0 | XXX | \$0 | XXX | \$0 | \$0 |
| FIRE DISTRICTS | | | | | | | |
| Ault Fire Prot | \$21,499,790 | \$68,649 | 1.810 | \$38,915 | 11/08/94 | 10yrs. | \$107,563 |
| | | \$0 | 0.000 | \$0 | 0.000 | 0.000 | \$0 |
| Berthoud Fire Prot | \$7,407,090 | \$50,998 | 1.243 | \$9,207 | 5/10/89 | 10yrs. | \$60,205 |
| | | \$0 | 0.000 | \$0 | 0.000 | 0.000 | \$0 |
| Briggsdale Fire Protection | \$7,681,360 | \$18,666 | 0.000 | \$0 | 0.000 | 0.000 | \$18,666 |
| | | \$0 | 0.000 | \$0 | 0.000 | 0.000 | \$0 |
| Brighton Fire Prot | \$18,026,760 | \$92,658 | 0.000 | \$0 | 0.000 | 0.000 | \$92,658 |
| | | \$0 | 0.000 | \$0 | 0.000 | 0.000 | \$0 |
| Eaton Fire Prot | \$42,365,980 | \$127,098 | 0.000 | \$0 | 0.000 | 0.000 | \$127,098 |
| | | \$0 | 0.000 | \$0 | 0.000 | 0.000 | \$0 |
| Fort Lupton Fire Prot | \$106,607,680 | \$537,836 | 0.000 | \$0 | 0.000 | 0.000 | \$537,836 |
| | | \$0 | 0.000 | \$0 | 0.000 | 0.000 | \$0 |
| Frederick Area Fire Prot | \$24,677,460 | \$186,562 | 0.000 | \$0 | 0.000 | 0.000 | \$186,562 |
| | | \$0 | 0.000 | \$0 | 0.000 | 0.000 | \$0 |
| Galeton Fire Prot | \$13,442,830 | \$25,810 | 0.000 | \$0 | 0.000 | 0.000 | \$25,810 |
| | | (\$3,011) | .968 | \$13,013 | | 0.000 | \$35,812 |

| | | | | | | | | | | |
|---------------------------|---------------|--------|-------------|-------|-----------|-------|-----------|-------|-------------|-----------|
| Hudson Fire Prot | \$30,649,280 | 4.111 | \$125,999 | 0.000 | \$0 | 4.111 | \$0 | 0.000 | \$0 | \$125,999 |
| Johnstown Fire Prot | \$30,609,330 | 2.856 | \$87,420 | 0.000 | \$0 | 4.856 | \$61,219 | 0.000 | \$0 | \$148,639 |
| La Salle Fire Prot | \$77,883,370 | 4.221 | \$328,746 | 0.000 | \$0 | 4.221 | \$0 | 0.000 | \$0 | \$328,746 |
| Milliken Fire Prot | \$31,430,110 | 3.605 | \$113,306 | 0.000 | \$23,887 | 4.365 | \$0 | 0.000 | \$0 | \$137,192 |
| Milliken Fire Prot '95 | \$121,570 | 0.000 | \$0 | 0.000 | \$0 | 0.760 | \$0 | 0.000 | \$0 | \$92 |
| Exclusion | | 0.000 | \$0 | 0.000 | \$0 | | \$0 | 0.000 | \$0 | |
| Mountain View Fire Prot | \$7,711,150 | 0.000 | \$0 | 0.000 | \$7,434 | 0.964 | \$0 | 0.000 | \$0 | \$7,434 |
| Bond - [1] | | 0.000 | \$0 | 0.000 | \$0 | | \$0 | 0.000 | \$0 | |
| Mountain View Fire | \$92,174,310 | 7.817 | \$720,527 | 0.000 | \$88,856 | 8.781 | \$0 | 0.000 | \$0 | \$809,383 |
| Protection | | 0.000 | \$0 | 0.000 | \$0 | | \$0 | 0.000 | \$0 | |
| New Raymer-Stonham Fire | \$12,926,180 | 2.088 | \$26,990 | 0.000 | \$0 | 2.088 | \$0 | 0.000 | \$0 | \$26,990 |
| Protection | | 0.000 | \$0 | 0.000 | \$0 | | \$0 | 0.000 | \$0 | |
| Nunn Fire Prot | \$17,818,620 | 2.430 | \$43,299 | 0.000 | \$0 | 2.430 | \$0 | 0.000 | \$0 | \$43,299 |
| Pawnee Fire Prot | \$9,542,440 | 3.130 | \$29,868 | 0.000 | \$0 | 3.130 | \$0 | 0.000 | \$0 | \$29,868 |
| Platte Valley Fire Prot | \$64,060,260 | 2.837 | \$181,739 | 0.000 | \$0 | 2.575 | \$0 | 0.000 | \$0 | \$164,955 |
| Platteville Fire-Prot | \$111,110,600 | (.262) | (\$16,784) | 0.000 | \$0 | 2.381 | \$111,111 | 1.000 | \$0 | \$264,554 |
| Poudre Valley Fire Prot | \$1,339,130 | 9.301 | \$12,455 | 0.000 | \$0 | 9.301 | \$0 | 0.000 | \$0 | \$12,455 |
| Southeast Weld Fire Prot | \$41,900,780 | 3.696 | \$154,865 | 0.000 | \$0 | 3.634 | \$0 | 0.000 | \$0 | \$152,267 |
| Western Hills Fire Prot | \$37,965,520 | (.062) | (\$2,598) | 0.000 | \$0 | 6.998 | \$0 | 0.000 | \$0 | \$265,683 |
| Wiggins Rural Fire Prot | \$1,715,010 | 7.000 | \$12,005 | 0.000 | \$0 | 7.000 | \$0 | 0.000 | \$0 | \$12,005 |
| Windsor-Severence Fire | \$143,990,280 | 3.149 | \$453,425 | 0.000 | \$0 | 3.149 | \$0 | 0.000 | \$0 | \$453,425 |
| Prot. | | 0.000 | \$0 | 0.000 | \$0 | | \$0 | 0.000 | \$0 | |
| TOTAL | \$946,824,170 | XXX | \$3,818,046 | XXX | \$168,390 | XXX | \$172,329 | XXX | \$4,149,386 | |
| | | XXX | (\$22,393) | XXX | \$13,013 | XXX | \$0 | XXX | \$0 | |
| SANITATION DISTRICTS | | | | | | | | | | |
| Dacono Sanitation | \$5,601,670 | 0.000 | \$0 | 0.000 | \$0 | 0.000 | \$0 | 0.000 | \$0 | \$0 |
| Highland Hills Sanitation | \$11,720,600 | 0.000 | \$0 | 0.000 | \$0 | 0.000 | \$0 | 0.000 | \$0 | \$0 |
| | | 0.000 | \$0 | 0.000 | \$0 | 0.000 | \$0 | 0.000 | \$0 | \$0 |

CERTIFICATION OF LEVIES AND REVENUES
As of January 1, 1997

Weld County

| ASSESSED VALUATION | GENERAL OPERATING | | BOND REDEMPTION | | CAPITAL/SPECIAL* | | TOTAL |
|-----------------------------------|-------------------|------------|------------------------|--------------|------------------|------------|------------------|
| | LEVY | REVENUE | CONTRACTUAL OBLIGATION | REVENUE DATE | ABATEMENT | REVENUE | |
| SANITATION DISTRICTS contd | | | | | | | |
| Hill 'N Park Sanitation | 0.000 | \$0 | \$0 | | \$0 | \$0 | \$0 |
| Hudson Sanitation (2) | 0.000 | \$0 | \$0 | | \$0 | \$0 | \$0 |
| Keenesburg Sanitation (3) | 0.000 | \$0 | \$0 | | \$0 | \$0 | \$0 |
| Mead Sanitation | 0.000 | \$0 | \$0 | | \$0 | \$0 | \$0 |
| Milliken Sanitation | 3.669 | \$14,922 | \$35,534 | 1985 | \$0 | \$0 | \$50,457 |
| St Vrain Sanitation | 1.980 | \$22,346 | \$316,121 | 1985 | \$0 | \$0 | \$338,468 |
| Weld County Tri-Area Sanitation | 0.000 | \$0 | \$0 | | \$0 | \$0 | \$0 |
| TOTAL | 0.000 | \$0 | \$351,656 | | \$0 | \$0 | \$391,023 |
| WATER DISTRICTS | | | | | | | |
| Central Weld County Water | 0.000 | \$0 | \$0 | | \$0 | \$0 | \$0 |
| East Larimer County Water | 0.000 | \$0 | \$0 | | \$0 | \$0 | \$0 |
| Left Hand Water | 0.000 | \$0 | \$0 | | \$0 | \$0 | \$0 |
| Little Thompson Water | 0.000 | \$0 | \$0 | | \$0 | \$0 | \$0 |
| Longs Peak Water | 0.000 | \$0 | \$0 | | \$0 | \$0 | \$0 |
| North Weld County Water | 0.000 | \$0 | \$0 | | \$0 | \$0 | \$0 |
| TOTAL | 0.000 | \$0 | \$0 | | \$0 | \$0 | \$0 |

WATER & SANITATION DISTRICTS

| | | | | | | | | | |
|------------------------|-----------|-------|-----|-------|-----|-------|-----|-------|-----|
| East Eaton Water & San | \$81,340 | 0.000 | \$0 | 0.000 | \$0 | 0.000 | \$0 | 0.000 | \$0 |
| Erie Water & San [4] | \$0 | 0.000 | \$0 | 0.000 | \$0 | 0.000 | \$0 | 0.000 | \$0 |
| Galeton Water & San | \$211,330 | 0.000 | \$0 | 0.000 | \$0 | 0.000 | \$0 | 0.000 | \$0 |
| TOTAL | \$292,670 | XXX | \$0 | XXX | \$0 | XXX | \$0 | XXX | \$0 |

LIBRARY DISTRICTS

| | | | | | | | | | |
|----------------------|-----------------|-------|-------------|-------|-----------|-------|-----|-------|-------------|
| Weld Library Dist #5 | \$1,166,380,270 | 1.500 | \$1,749,570 | 0.000 | \$0 | 0.000 | \$0 | 1.500 | \$1,749,570 |
| Windsor Library | \$144,107,140 | 1.740 | \$250,746 | .938 | \$135,172 | 11/95 | \$0 | 2.678 | \$385,919 |
| TOTAL | \$1,310,487,410 | XXX | \$2,000,317 | XXX | \$135,172 | | \$0 | XXX | \$2,135,489 |

GROUND WATER MANAGEMENT DISTRICTS

| | | | | | | | | | |
|-----------------------------|---------------|--------|------------|-------|-----|-------|-----|-------|-----------|
| Central Colo Water | \$251,327,310 | 1.966 | \$494,109 | 0.000 | \$0 | 0.000 | \$0 | 1.910 | \$480,035 |
| Con-Groundwater Mgmt | | (.056) | (\$14,074) | 0.000 | \$0 | 0.000 | \$0 | | |
| Lost Creek Groundwater Mgmt | \$14,334,600 | .434 | \$6,221 | 0.000 | \$0 | 0.000 | \$0 | .434 | \$6,221 |
| North Kiowa B1 Jcu | \$3,601,190 | .028 | \$101 | 0.000 | \$0 | 0.000 | \$0 | .028 | \$101 |
| Groundwater Mgmt | | 0.000 | \$0 | 0.000 | \$0 | 0.000 | \$0 | | |
| TOTAL | \$269,263,100 | XXX | \$500,432 | XXX | \$0 | | \$0 | XXX | \$486,357 |

WATER CONSERVANCY DISTRICTS

| | | | | | | | | | |
|--|-----------------|--------|------------|-------|-------------|-------|-----|-------|-------------|
| Central Colorado Water Conservancy | \$314,687,320 | 1.179 | \$371,016 | 0.000 | \$0 | 0.000 | \$0 | 1.135 | \$357,170 |
| Northern Colorado Water Conservancy #6 [5] | \$1,022,996,210 | (.044) | (\$13,846) | 0.000 | \$0 | 0.000 | \$0 | 1.000 | \$1,022,996 |
| St Vrain & Left Hand Water Con | \$51,195,110 | .368 | \$18,840 | 0.000 | \$1,022,996 | 1939 | \$0 | .368 | \$18,840 |
| TOTAL | \$1,388,878,640 | XXX | \$389,856 | XXX | \$0 | | \$0 | XXX | \$1,399,006 |

CERTIFICATION OF LEVIES AND REVENUES
As of January 1, 1997

Weld County

| OTHER DISTRICTS | ASSESSED VALUATION | GENERAL OPERATING | | BOND REDEMPTION | | CAPITAL/SPECIAL | | TOTAL REVENUE |
|---|--------------------|---------------------------|-------------|------------------------|--------------|-----------------|--------------|---------------|
| | | TEMPORARY TAX CREDIT LEVY | REVENUE | CONTRACTUAL OBLIGATION | REVENUE DATE | ABATEMENT | REVENUE LEVY | |
| Beebe Draw Law Enforcement | \$21,000 | 0.000 | \$0 | 0.000 | \$0 | 0.000 | \$0 | \$0 |
| Greeley G.I.D. #7 | \$16,907,020 | .069 | \$1,167 | 12.255 | \$207,196 | 0.000 | \$0 | \$208,362 |
| Tri Area Ambulance | \$34,230,000 | 6.543 | \$223,967 | 0.000 | \$0 | 0.000 | \$0 | \$223,967 |
| West Greeley Soil Cons | \$238,314,400 | .414 | \$98,662 | 0.000 | \$0 | 0.000 | \$0 | \$70,541 |
| | | (.118) | (\$28,121) | 0.000 | \$0 | 0.000 | \$0 | |
| TOTAL | \$289,472,420 | XXX | \$323,796 | XXX | \$207,196 | XXX | \$0 | \$502,870 |
| | | XXX | (\$28,121) | XXX | \$0 | XXX | \$0 | |
| TOTAL LOCAL IMPROVEMENT AND SERVICE DISTRICTS | \$4,619,014,230 | XXX | \$7,559,603 | XXX | \$965,131 | XXX | \$172,329 | \$9,654,638 |
| | | XXX | (\$28,121) | XXX | \$1,036,009 | XXX | \$0 | |

#5 See Footnote No. 5
#6 See Footnote No. 6

#7 See Footnote No. 7
[1] '95 Exclusion

[2] Dissolved 10/18/96
[3] Dissolved 6/03/96

[4] Dissolved 4/1/96
[5] Contractual Obligation w/Fed. Govt.

SUMMARY OF LEVIES AND REVENUES

| TYPE OF LEVY | ASSESSED VALUATION | GENERAL OPERATING TEMP TAX CREDIT REVENUE | BOND REDEMPTION CONTRACTUAL OBLIGATION REVENUE | OVERRIDES TRANSPORTATION REVENUE | OTHER* REVENUE | TOTAL REVENUES |
|---|------------------------|---|--|----------------------------------|------------------|----------------------|
| SCHOOLS | | | | | | |
| Districts | \$1,329,838,690 | \$46,878,332 | \$14,146,314 | \$31,613 | \$287,602 | \$61,343,861 |
| | | \$0 | \$0 | \$0 | | |
| Junior Colleges | \$1,203,453,940 | \$7,580,556 | \$0 | //////// | \$32,493 | \$7,520,384 |
| | | (\$92,666) | \$0 | //////// | | |
| Sub-Total Schools | XXX | \$54,458,889 | \$14,146,314 | \$31,613 | \$320,095 | \$68,864,244 |
| | | (\$92,666) | \$0 | \$0 | | |
| LOCAL GOVERNMENT | | | | | | |
| Counties | \$1,329,838,690 | \$29,306,985 | \$0 | //////// | \$0 | \$29,306,985 |
| | | \$0 | \$0 | //////// | | |
| Cities and Towns | \$608,681,770 | \$7,851,379 | \$250,668 | //////// | \$1,755 | \$8,094,431 |
| | | (\$9,370) | \$0 | //////// | | |
| Local Improv. & Service | \$4,619,014,230 | \$7,559,603 | \$965,131 | //////// | \$172,329 | \$9,654,638 |
| | | (\$78,435) | \$1,036,009 | //////// | | |
| Sub-Total Local Gov't | XXX | \$44,717,967 | \$1,215,799 | //////// | \$174,084 | \$47,056,054 |
| | | (\$87,805) | \$1,036,009 | //////// | | |
| TOTAL VALUATION & REVENUE #8 | \$1,329,838,690 | \$99,176,856 | \$15,362,113 | \$31,613 | \$494,179 | \$115,920,298 |
| | | (\$180,471) | \$1,036,009 | \$0 | | |

#8 See Footnote No. 8 * See detail for specific fund type and name.

TAX INCREMENT FINANCE FOOTNOTES:

- 1 Greeley School District #6 includes \$2,730,680 Assessed Valuation and \$146,706 Revenue attributable To Greeley Urban Renewal Authority.
- 2 County Purposes include \$2,730,680 Assessed Valuation and \$60,179 Revenue attributable To Greeley Urban Renewal Authority.
- 3 City of Greeley includes \$2,730,680 Assessed Valuation and \$30,786 Revenue attributable To Greeley Urban Renewal Authority.
- 4 Aims Community College includes \$2,730,680 Assessed Valuation and \$17,064 attributable To Greeley Urban Renewal Authority.
- 5 Weld Library District includes \$2,730,680 Assessed Valuation and \$4,096 Revenue attributable To Greeley Urban Renewal Authority.
- 6 Northern Colorado Water Conservancy District includes \$2,730,680 Assessed Valuation and \$2,731 Revenue attributable To Greeley Urban Renewal Authority.
- 7 Greeley General Improvement District includes \$2,048,010 Assessed Valuation and \$25,240 Revenue attributable To Greeley Urban Renewal Authority.
- 8 Total Valuation and Revenue includes \$2,730,680 Assessed Valuation and \$286,801 Revenue attributable to Greeley Urban Renewal Authority.

CERTIFICATION OF LEVIES AND REVENUES
As of January 1, 1997

Yuma County

| District Number and Name | ASSESSED VALUATION | GENERAL FUND | | BOND REDEMPTION | | OVERRIDES | | ADA-ASBESTOS/SPECIAL* | | TOTAL | |
|-----------------------------|-----------------------|------------------------------|-------------|--------------------------------|-------------|------------------------|---------|-----------------------|---------|--------|-------------|
| | | TEMPORARY TAX CREDIT LEVY | REVENUE | CONTRACTUAL OBLIGATION LEVY | REVENUE | TRANSPORTATION LEVY | REVENUE | ABATEMENT LEVY | REVENUE | | |
| 1502 (1) | \$84,200 | 40.080 | \$3,375 | 0.000 | \$0 | 0.000 | \$0 | 0.000 | \$0 | 40.080 | \$3,375 |
| Burlington RE 6 J | | 0.000 | \$0 | 0.000 | \$0 | 0.000 | \$0 | 0.000 | \$0 | | |
| 2623 (2) (3) | \$1,695,830 | 40.080 | \$75,985 | 0.000 | \$0 | 0.000 | \$0 | 0.000 | \$0 | 40.091 | \$76,006 |
| Holyoke RE 1 J | | 0.000 | \$0 | 0.000 | \$0 | 0.000 | \$0 | .011 | \$21 | | |
| 2634 (4) (5) (6) | \$876,400 | 40.080 | \$35,126 | 7.607 | \$6,667 | 0.000 | \$0 | 0.000 | \$0 | 47.692 | \$41,797 |
| Haxtun RE 2 J | | 0.000 | \$0 | 0.000 | \$0 | 0.000 | \$0 | .005 | \$4 | | |
| 3421 (7) | \$63,884,210 | 37.121 | \$2,371,446 | 3.500 | \$223,595 | 0.000 | \$0 | 0.000 | \$0 | 40.621 | \$2,595,040 |
| West Yuma County R 1 J | | 0.000 | \$0 | 0.000 | \$0 | 0.000 | \$0 | 0.000 | \$0 | | |
| 3431 (8) | \$55,740,460 | 35.373 | \$1,971,707 | 17.630 | \$982,704 | 0.000 | \$0 | 0.000 | \$0 | 53.003 | \$2,954,412 |
| East Yuma County R 2 J | | 0.000 | \$0 | 0.000 | \$0 | 0.000 | \$0 | 0.000 | \$0 | | |
| TOTAL | \$122,481,100 | XXX | \$4,457,639 | XXX | \$1,212,966 | XXX | \$0 | XXX | \$0 | XXX | \$5,670,630 |

(1) 1501 - Kit Carson (3) 2622 - Sedgwick (5) 2632 - Logan (7) 3422 - Kit Carson
 (2) 2621 - Phillips (4) 2631 - Phillips (6) 2633 - Sedgwick (8) 3432 - Kit Carson

| LOCAL GOVERNMENT COUNTY PURPOSES | ASSESSED VALUATION | GENERAL OPERATING | | BOND REDEMPTION | | CAPITAL/SPECIAL* | | TOTAL | |
|-------------------------------------|-----------------------|------------------------------|-------------|--------------------------------|---------|-------------------|---------|--------|-------------|
| | | TEMPORARY TAX CREDIT LEVY | REVENUE | CONTRACTUAL OBLIGATION LEVY | REVENUE | ABATEMENT LEVY | REVENUE | | |
| General | \$122,481,100 | 14.590 | \$1,786,999 | 0.000 | \$0 | 0.000 | \$0 | 13.228 | \$1,620,180 |
| Road And Bridge | \$122,481,100 | (1.362) | (\$166,819) | 0.000 | \$0 | 0.000 | \$0 | | |
| Public Welfare | \$122,481,100 | 4.419 | \$541,244 | 0.000 | \$0 | 0.000 | \$0 | 4.419 | \$541,244 |
| | | 0.000 | \$0 | 0.000 | \$0 | 0.000 | \$0 | | |
| | | 1.205 | \$147,590 | 0.000 | \$0 | 0.000 | \$0 | 1.205 | \$147,590 |
| | | 0.000 | \$0 | 0.000 | \$0 | 0.000 | \$0 | | |

| | ASSESSED VALUATION | GENERAL OPERATING TEMPORARY TAX CREDIT LEVY | REVENUE | LEVY | GENERAL OPERATING TEMPORARY TAX CREDIT | BOND REDEMPTION CONTRACTUAL OBLIGATION REVENUE DATE | TERM | REVENUE | LEVY | CAPITAL/SPECIAL ABATEMENT | REVENUE | LEVY | TOTAL REVENUE |
|------------------|--------------------|---|-------------------------|---------|--|---|------|---------|---------|---------------------------|---------|---------|---------------|
| Self-Insurance | \$122,481,100 | .500 | \$61,241 | 0.000 | 0.000 | \$0 | | \$0 | 0.000 | 0.000 | \$0 | .500 | \$61,241 |
| Recreation | \$122,481,100 | 0.000 | \$0 | 0.000 | 0.000 | \$0 | | \$0 | 0.000 | 0.000 | \$0 | 1.000 | \$122,481 |
| TOTAL | \$122,481,100 | 21.714 (1.362) | \$2,659,555 (\$166,819) | 0.000 | 0.000 | \$0 | | \$0 | 0.000 | 0.000 | \$0 | 20.352 | \$2,492,735 |
| CITIES AND TOWNS | | | | | | | | | | | | | |
| Eckley | \$519,750 | 27.418 (-.780) | \$14,251 (\$405) | 0.000 | 0.000 | \$0 | | \$0 | 0.000 | 0.000 | \$0 | 26.638 | \$13,845 |
| Wray | \$6,988,100 | 20.800 (-.060) | \$145,352 (\$419) | 0.000 | 0.000 | \$0 | | \$0 | 0.000 | 0.000 | \$0 | 20.740 | \$144,933 |
| Yuma | \$10,242,090 | 30.640 | \$313,818 | 0.000 | 0.000 | \$0 | | \$0 | 0.000 | 0.000 | \$0 | 30.640 | \$313,818 |
| TOTAL | \$17,749,940 | XXX XXX | \$473,421 (\$825) | XXX XXX | XXX XXX | \$0 | | \$0 | XXX XXX | XXX XXX | \$0 | XXX XXX | \$472,596 |

| | ASSESSED VALUATION | GENERAL OPERATING TEMPORARY TAX CREDIT LEVY | REVENUE | LEVY | GENERAL OPERATING TEMPORARY TAX CREDIT | BOND REDEMPTION CONTRACTUAL OBLIGATION REVENUE DATE | TERM | REVENUE | LEVY | CAPITAL/SPECIAL ABATEMENT | REVENUE | LEVY | TOTAL REVENUE |
|---|--------------------|---|----------------------|---------|--|---|---------|---------|---------|---------------------------|---------|---------|---------------|
| LOCAL IMPROVEMENT AND SERVICE DISTRICTS | | | | | | | | | | | | | |
| FIRE DISTRICTS | | | | | | | | | | | | | |
| Haxton Fire Prot | \$1,225,450 | 1.404 | \$1,721 | 0.000 | 0.000 | \$0 | | \$0 | 0.000 | 0.000 | \$0 | 1.404 | \$1,721 |
| Yuma County Fire Prot | \$64,977,970 | 1.230 (-.100) | \$79,923 (\$6,498) | 0.000 | 0.000 | \$0 | | \$0 | 0.000 | 0.000 | \$0 | 1.130 | \$73,425 |
| Yuma Rural Fire Prot | \$36,254,630 | 1.360 (-.037) | \$49,306 (\$1,341) | 0.000 | 0.000 | \$0 | | \$0 | 0.000 | 0.000 | \$0 | 1.323 | \$47,965 |
| TOTAL | \$102,458,050 | XXX XXX | \$130,950 (\$7,839) | XXX XXX | XXX XXX | \$0 | | \$0 | XXX XXX | XXX XXX | \$0 | XXX XXX | \$123,111 |
| HOSPITAL DISTRICTS | | | | | | | | | | | | | |
| Wray Community Hospital | \$56,856,290 | 3.227 (-.356) | \$183,475 (\$20,241) | 9.500 | 0.000 | \$540,135 | 5/11/92 | 20yrs. | 0.000 | 0.000 | \$0 | 12.371 | \$703,369 |
| Yuma Hospital | \$65,624,810 | 5.677 (-.307) | \$372,552 (\$20,147) | 7.500 | 0.000 | \$492,186 | 11/1/94 | 21yrs. | 0.000 | 0.000 | \$0 | 12.870 | \$844,591 |
| TOTAL | \$122,481,100 | XXX XXX | \$556,027 (\$40,388) | XXX XXX | XXX XXX | \$1,032,321 | | | XXX XXX | XXX XXX | \$0 | XXX XXX | \$1,547,960 |

CERTIFICATION OF LEVIES AND REVENUES
As of January 1, 1997

Yuma County

| ASSESSED VALUATION | GENERAL OPERATING | | | BOND REDEMPTION | | | CAPITAL/SPECIAL ABATEMENT | | | TOTAL |
|--|-------------------|-----------|-------|-----------------|------|------|---------------------------|---------|-------|-----------|
| | LEVY | REVENUE | LEVY | REVENUE | DATE | TERM | LEVY | REVENUE | LEVY | |
| CEMETERY DISTRICTS | | | | | | | | | | |
| East Yuma County Cemetery | .931 | \$49,134 | 0.000 | \$0 | | | 0.000 | \$0 | .864 | \$45,598 |
| | (.067) | (\$3,536) | 0.000 | \$0 | | | 0.000 | \$0 | | |
| Eckley Rural Cemetery | .363 | \$3,587 | 0.000 | \$0 | | | 0.000 | \$0 | .351 | \$3,468 |
| | (.012) | (\$119) | 0.000 | \$0 | | | 0.000 | \$0 | | |
| Kirk Cemetery | .496 | \$2,218 | 0.000 | \$0 | | | 0.000 | \$0 | .496 | \$2,218 |
| | 0.000 | \$0 | 0.000 | \$0 | | | 0.000 | \$0 | | |
| West Yuma Cty Cemetery | 1.470 | \$77,492 | 0.000 | \$0 | | | 0.000 | \$0 | 1.370 | \$72,220 |
| | (.100) | (\$5,272) | 0.000 | \$0 | | | 0.000 | \$0 | | |
| TOTAL | XXX | \$132,431 | XXX | \$0 | | | XXX | \$0 | XXX | \$123,505 |
| | XXX | (\$8,926) | XXX | \$0 | | | XXX | \$0 | | |
| GROUND WATER MANAGEMENT DISTRICTS | | | | | | | | | | |
| Arikaree Groundwater Mgmt | .264 | \$6,966 | 0.000 | \$0 | | | 0.000 | \$0 | .237 | \$6,253 |
| | (.027) | (\$712) | 0.000 | \$0 | | | 0.000 | \$0 | | |
| Central Yuma County Groundwater [1] | .370 | \$13,946 | 0.000 | \$0 | | | 0.000 | \$0 | .340 | \$12,816 |
| | (.030) | (\$1,131) | 0.000 | \$0 | | | 0.000 | \$0 | | |
| Sandhills Groundwater Mgmt [2] | .200 | \$3,024 | 0.000 | \$0 | | | 0.000 | \$0 | .190 | \$2,873 |
| | (.010) | (\$151) | 0.000 | \$0 | | | 0.000 | \$0 | | |
| W Y Groundwater Mgmt | .345 | \$14,932 | 0.000 | \$0 | | | 0.000 | \$0 | .330 | \$14,283 |
| | (.015) | (\$649) | 0.000 | \$0 | | | 0.000 | \$0 | | |
| TOTAL | XXX | \$38,869 | XXX | \$0 | | | XXX | \$0 | XXX | \$36,225 |
| | XXX | (\$2,644) | XXX | \$0 | | | XXX | \$0 | | |
| SOIL CONSERVATION DISTRICTS | | | | | | | | | | |
| Yuma County Soil Conserv. | .500 | \$28,995 | 0.000 | \$0 | | | 0.000 | \$0 | .457 | \$26,502 |
| | (.043) | (\$2,494) | 0.000 | \$0 | | | 0.000 | \$0 | | |
| Yuma Soil Conserv. [3] | .500 | \$18,152 | 0.000 | \$0 | | | 0.000 | \$0 | .500 | \$18,152 |
| | 0.000 | \$0 | 0.000 | \$0 | | | 0.000 | \$0 | | |
| TOTAL | XXX | \$47,147 | XXX | \$0 | | | XXX | \$0 | XXX | \$44,654 |
| | XXX | (\$2,494) | XXX | \$0 | | | XXX | \$0 | | |


| OTHER DISTRICTS | ASSESSED VALUATION | TEMP TAX CREDIT REVENUE | BOND REDEMPTION CONTRACTUAL OBLIGATION REVENUE | OVERRIDES TRANSPORTATION REVENUE | OTHER* REVENUE | TOTAL REVENUES |
|---|--------------------|-------------------------|--|----------------------------------|----------------|----------------|
| Yuba County Pest/Weed | \$122,481,100 | 2.000 (\$15,310) | \$244,962 (0.000) | \$0 | 0.000 | \$0 |
| | | (.125) | | | 0.000 | \$0 |
| TOTAL LOCAL IMPROVEMENT AND SERVICE DISTRICTS | \$684,040,020 | XXX \$1,150,386 (0.000) | XXX \$1,032,321 (0.000) | XXX | XXX | \$0 |
| | | XXX (\$15,310) | XXX \$0 | XXX | XXX | \$0 |

[1] Well assessment .0275/acre ft [2] Well assessment \$.12/acre ft [3] Approved at election

SUMMARY OF LEVIES AND REVENUES

| TYPE OF LEVY | ASSESSED VALUATION | GENERAL OPERATING TEMP TAX CREDIT REVENUE | BOND REDEMPTION CONTRACTUAL OBLIGATION REVENUE | OVERRIDES TRANSPORTATION REVENUE | OTHER* REVENUE | TOTAL REVENUES |
|---------------------------|--------------------|---|--|----------------------------------|----------------|----------------|
| SCHOOLS | | | | | | |
| Districts | \$122,481,100 | \$4,457,639 | \$1,212,966 | \$0 | \$25 | \$5,670,630 |
| | | \$0 | \$0 | \$0 | \$0 | \$0 |
| LOCAL GOVERNMENT | | | | | | |
| Counties | \$122,481,100 | \$2,659,555 (\$166,819) | \$0 | //////// | \$0 | \$2,492,735 |
| Cities and Towns | \$17,769,940 | \$473,421 (\$825) | \$0 | //////// | \$0 | \$472,596 |
| Local Improv. & Service | \$684,040,020 | \$1,150,386 (\$77,600) | \$1,032,321 | //////// | \$0 | \$2,105,107 |
| | | | \$0 | //////// | | |
| Sub-Total Local Gov't | XXX | \$4,283,561 (\$245,244) | \$1,032,321 | //////// | \$0 | \$5,070,438 |
| TOTAL VALUATION & REVENUE | \$122,481,100 | \$8,741,000 (\$245,244) | \$2,245,287 | \$0 | \$25 | \$10,741,068 |

* See detail for specific fund type and name.



Section XI

Revenue and Levy Summary

Revenue From Property Tax Levies by County
 For Schools, Junior Colleges, Cities and Towns,
 Counties and Local Improvement and Service Districts

| | Assessed Valuation | | School Revenue | | Jr. Colleges Revenue | |
|-------------|--------------------|-----------------|----------------|---------------|----------------------|-------------|
| | 1995 | 1996 | 1995 | 1996 | 1995 | 1996 |
| Adams | \$1,825,058,430 | \$1,898,900,840 | \$104,801,855 | \$116,989,782 | \$9,130 | \$9,318 |
| Alamosa | \$68,144,570 | \$70,138,400 | \$3,663,200 | \$3,710,803 | \$0 | \$0 |
| Arapahoe | \$3,433,721,140 | \$3,574,447,600 | \$214,347,297 | \$217,107,066 | \$0 | \$0 |
| Archuleta | \$86,312,940 | \$89,825,850 | \$3,858,764 | \$4,515,260 | \$0 | \$0 |
| Baca | \$50,048,630 | \$58,947,800 | \$1,928,301 | \$1,929,434 | \$0 | \$0 |
| Bent | \$29,214,080 | \$30,895,080 | \$1,215,789 | \$1,241,910 | \$0 | \$0 |
| Boulder | \$2,745,123,940 | \$2,859,560,440 | \$127,008,659 | \$134,728,761 | \$0 | \$0 |
| Chaffee | \$100,749,770 | \$107,991,620 | \$3,928,330 | \$4,699,201 | \$0 | \$0 |
| Cheyenne | \$91,421,900 | \$88,032,350 | \$2,053,328 | \$1,991,993 | \$0 | \$0 |
| Clear Creek | \$110,783,070 | \$142,320,830 | \$5,051,265 | \$5,210,508 | \$0 | \$0 |
| Conejos | \$26,998,350 | \$29,264,190 | \$1,245,072 | \$1,267,761 | \$0 | \$0 |
| Costilla | \$69,840,450 | \$63,379,880 | \$2,685,518 | \$2,507,959 | \$0 | \$0 |
| Crowley | \$14,568,010 | \$14,605,970 | \$581,875 | \$591,603 | \$0 | \$0 |
| Custer | \$37,322,510 | \$40,433,710 | \$1,439,216 | \$1,502,102 | \$0 | \$0 |
| Delta | \$105,957,540 | \$110,966,020 | \$4,727,190 | \$4,852,544 | \$0 | \$0 |
| Denver | \$4,320,586,880 | \$4,431,972,190 | \$204,333,515 | \$208,116,550 | \$0 | \$0 |
| Dolores | \$22,387,230 | \$21,339,520 | \$734,883 | \$699,830 | \$0 | \$0 |
| Douglas | \$1,022,377,110 | \$1,133,943,610 | \$54,556,087 | \$57,908,232 | \$0 | \$0 |
| Eagle | \$972,805,000 | \$1,010,993,820 | \$27,166,141 | \$28,329,122 | \$3,888,302 | \$3,826,612 |
| Elbert | \$103,805,560 | \$112,101,830 | \$5,452,542 | \$5,964,225 | \$0 | \$0 |
| El Paso | \$2,743,302,890 | \$2,888,529,520 | \$132,328,909 | \$147,776,394 | \$0 | \$0 |
| Fremont | \$168,041,410 | \$172,841,270 | \$7,394,796 | \$7,604,199 | \$0 | \$0 |
| Garfield | \$337,313,340 | \$362,600,100 | \$15,984,049 | \$16,348,943 | \$1,284,308 | \$1,319,035 |
| Gilpin | \$159,487,230 | \$158,945,560 | \$2,265,744 | \$2,305,414 | \$0 | \$0 |
| Grand | \$188,224,930 | \$211,956,320 | \$7,721,175 | \$7,978,363 | \$0 | \$0 |
| Gunnison | \$227,496,190 | \$226,304,600 | \$9,303,381 | \$9,383,525 | \$0 | \$0 |
| Hinsdale | \$17,650,710 | \$18,292,990 | \$497,476 | \$510,288 | \$0 | \$0 |
| Huerfano | \$85,641,100 | \$73,404,370 | \$3,660,431 | \$3,007,165 | \$0 | \$0 |
| Jackson | \$21,004,330 | \$21,292,290 | \$841,854 | \$855,184 | \$0 | \$0 |
| Jefferson | \$3,676,421,250 | \$3,774,343,330 | \$186,423,969 | \$188,569,967 | \$0 | \$0 |
| Kiowa | \$33,969,100 | \$33,263,300 | \$1,308,620 | \$1,282,629 | \$0 | \$0 |
| Kit Carson | \$65,971,190 | \$68,130,850 | \$2,760,993 | \$2,835,995 | \$0 | \$0 |
| Lake | \$43,819,250 | \$44,093,980 | \$2,245,956 | \$2,242,223 | \$175,146 | \$166,896 |
| La Plata | \$752,104,170 | \$706,256,580 | \$25,119,232 | \$25,258,818 | \$0 | \$0 |
| Larimer | \$1,659,943,440 | \$1,744,560,390 | \$82,823,110 | \$92,612,027 | \$1,192 | \$1,152 |

Revenue From Property Tax Levies by County
For Schools, Junior Colleges, Cities and Towns,
Counties and Local Improvement and Service Districts

| Cities & Towns Revenue | | County Revenue | | Local Improvement & Service Districts | | Total Revenue | | Inc (Dec) From Prior Year |
|---------------------------|--------------|-------------------|---------------|--|--------------|------------------|---------------|---------------------------------|
| 1995 | 1996 | 1995 | 1996 | 1995 | 1996 | 1995 | 1996 | |
| \$9,712,159 | \$10,284,973 | \$48,873,240 | \$50,850,666 | \$16,852,251 | \$15,248,652 | \$180,248,635 | \$193,383,391 | \$13,134,757 |
| \$216,862 | \$224,571 | \$1,719,833 | \$1,770,153 | \$587,243 | \$605,516 | \$6,187,138 | \$6,311,043 | \$123,905 |
| \$20,551,852 | \$21,030,406 | \$58,280,549 | \$61,830,795 | \$72,329,611 | \$74,260,214 | \$365,509,309 | \$374,228,480 | \$8,719,171 |
| \$48,763 | \$52,881 | \$1,825,087 | \$1,899,368 | \$1,849,260 | \$2,000,584 | \$7,581,875 | \$8,468,092 | \$886,217 |
| \$185,773 | \$194,087 | \$1,131,099 | \$1,185,853 | \$498,265 | \$507,894 | \$3,743,438 | \$3,817,268 | \$73,829 |
| \$140,494 | \$141,630 | \$893,162 | \$944,555 | \$192,985 | \$205,297 | \$2,442,429 | \$2,533,393 | \$90,963 |
| \$22,191,138 | \$23,753,548 | \$57,364,855 | \$61,328,993 | \$11,711,750 | \$13,047,038 | \$218,276,401 | \$232,858,340 | \$14,581,939 |
| \$395,674 | \$429,515 | \$1,196,504 | \$1,305,187 | \$788,090 | \$970,993 | \$6,308,598 | \$7,404,896 | \$1,096,297 |
| \$153,822 | \$160,467 | \$1,385,956 | \$1,334,570 | \$235,995 | \$342,589 | \$3,829,101 | \$3,829,619 | \$519 |
| \$234,577 | \$244,077 | \$3,828,774 | \$4,283,999 | \$946,201 | \$958,298 | \$10,060,817 | \$10,696,882 | \$636,065 |
| \$100,731 | \$113,989 | \$667,750 | \$723,791 | \$452,042 | \$520,224 | \$2,465,596 | \$2,625,765 | \$160,169 |
| \$50,785 | \$47,683 | \$1,299,940 | \$1,179,690 | \$401,977 | \$374,215 | \$4,438,219 | \$4,109,547 | (\$328,672) |
| \$84,125 | \$88,112 | \$613,036 | \$614,634 | \$12,540 | \$12,546 | \$1,291,576 | \$1,306,895 | \$15,319 |
| \$27,023 | \$29,332 | \$568,982 | \$616,412 | \$299,922 | \$327,388 | \$2,335,142 | \$2,475,235 | \$140,092 |
| \$148,235 | \$154,608 | \$1,913,275 | \$1,910,280 | \$1,358,878 | \$1,412,300 | \$8,147,578 | \$8,329,732 | \$182,154 |
| \$0 | \$0 | \$142,959,579 | \$146,645,096 | \$8,406,641 | \$9,044,100 | \$355,699,735 | \$363,805,746 | \$8,106,012 |
| \$113,883 | \$124,174 | \$564,875 | \$538,439 | \$175,548 | \$169,001 | \$1,589,188 | \$1,531,444 | (\$57,745) |
| \$1,707,031 | \$1,754,612 | \$19,194,108 | \$20,577,675 | \$32,279,210 | \$37,486,641 | \$107,736,437 | \$117,727,159 | \$9,990,723 |
| \$3,825,673 | \$4,122,034 | \$8,693,958 | \$9,035,252 | \$17,005,793 | \$18,116,821 | \$60,579,868 | \$63,429,841 | \$2,849,974 |
| \$147,688 | \$164,903 | \$3,144,997 | \$3,412,268 | \$681,929 | \$911,530 | \$9,427,155 | \$10,452,925 | \$1,025,770 |
| \$15,376,165 | \$15,904,364 | \$31,287,369 | \$32,943,679 | \$20,917,895 | \$21,632,594 | \$199,910,338 | \$218,257,031 | \$18,346,694 |
| \$393,856 | \$407,523 | \$2,065,901 | \$2,124,911 | \$2,035,889 | \$2,116,376 | \$11,890,442 | \$12,253,009 | \$362,566 |
| \$640,824 | \$685,065 | \$4,606,014 | \$4,951,304 | \$2,737,872 | \$3,434,892 | \$25,253,067 | \$26,739,239 | \$1,486,173 |
| \$53,237 | \$49,867 | \$1,791,042 | \$1,594,701 | \$205,152 | \$551,555 | \$4,315,174 | \$4,501,536 | \$186,362 |
| \$423,100 | \$438,384 | \$2,476,099 | \$2,788,285 | \$3,415,117 | \$3,600,701 | \$14,035,491 | \$14,805,734 | \$770,243 |
| \$555,378 | \$584,570 | \$3,156,737 | \$3,186,595 | \$1,727,647 | \$1,780,285 | \$14,743,143 | \$14,934,976 | \$191,833 |
| \$19,608 | \$20,858 | \$256,853 | \$265,852 | \$190,341 | \$194,699 | \$964,279 | \$991,697 | \$27,419 |
| \$184,077 | \$194,667 | \$1,769,345 | \$1,516,534 | \$1,419,000 | \$1,336,456 | \$7,032,852 | \$6,054,822 | (\$978,030) |
| \$35,479 | \$36,124 | \$339,220 | \$343,870 | \$103,425 | \$104,843 | \$1,319,978 | \$1,340,021 | \$20,043 |
| \$10,127,483 | \$10,427,980 | \$94,057,561 | \$98,049,891 | \$53,392,537 | \$54,940,311 | \$344,001,550 | \$351,988,149 | \$7,986,599 |
| \$84,242 | \$83,867 | \$1,451,602 | \$1,421,441 | \$353,995 | \$546,211 | \$3,198,458 | \$3,334,147 | \$135,689 |
| \$266,710 | \$268,118 | \$2,700,992 | \$2,789,413 | \$171,625 | \$176,345 | \$5,900,320 | \$6,069,871 | \$169,551 |
| \$207,385 | \$169,848 | \$1,848,296 | \$1,867,380 | \$267,004 | \$272,170 | \$4,743,786 | \$4,718,517 | (\$25,270) |
| \$434,536 | \$455,526 | \$6,392,885 | \$6,003,181 | \$3,838,425 | \$3,849,431 | \$35,785,078 | \$35,566,956 | (\$218,122) |
| \$10,761,748 | \$11,394,641 | \$34,701,118 | \$37,389,418 | \$10,757,851 | \$10,588,601 | \$139,045,019 | \$151,985,840 | \$12,940,820 |

Revenue From Property Tax Levies by County
 For Schools, Junior Colleges, Cities and Towns,
 Counties and Local Improvement and Service Districts

| | Assessed Valuation | | School Revenue | | Jr. Colleges Revenue | |
|--------------|-------------------------|-------------------------|------------------------|------------------------|----------------------|---------------------|
| | 1995 | 1996 | 1995 | 1996 | 1995 | 1996 |
| Las Animas | \$88,589,890 | \$90,523,370 | \$3,545,169 | \$3,516,699 | \$0 | \$0 |
| Lincoln | \$43,614,820 | \$44,109,580 | \$1,811,093 | \$1,853,037 | \$0 | \$0 |
| Logan | \$111,428,590 | \$119,166,250 | \$5,115,563 | \$5,337,481 | \$2,263,304 | \$2,420,463 |
| Mesa | \$566,843,500 | \$582,933,230 | \$25,644,225 | \$26,649,502 | \$0 | \$0 |
| Mineral | \$12,567,770 | \$12,850,440 | \$503,716 | \$515,148 | \$0 | \$0 |
| Hoffat | \$330,418,140 | \$317,458,020 | \$10,255,518 | \$9,864,056 | \$1,156,463 | \$1,111,103 |
| Montezuma | \$160,396,990 | \$171,989,950 | \$8,253,578 | \$8,545,653 | \$0 | \$0 |
| Montrose | \$190,091,510 | \$198,538,970 | \$7,418,288 | \$7,735,562 | \$0 | \$0 |
| Morgan | \$259,494,550 | \$259,128,600 | \$11,057,771 | \$10,937,003 | \$94 | \$92 |
| Otero | \$66,463,890 | \$69,651,880 | \$3,179,805 | \$3,246,325 | \$0 | \$0 |
| Ouray | \$59,128,840 | \$62,776,910 | \$2,002,062 | \$2,099,589 | \$0 | \$0 |
| Park | \$133,537,930 | \$137,298,280 | \$5,833,060 | \$5,654,169 | \$0 | \$0 |
| Phillips | \$37,078,840 | \$37,997,350 | \$1,568,467 | \$1,605,940 | \$0 | \$0 |
| Pitkin | \$958,302,150 | \$968,453,460 | \$14,141,081 | \$14,132,810 | \$3,830,334 | \$3,665,596 |
| Prowers | \$66,565,480 | \$68,771,400 | \$3,093,912 | \$3,150,898 | \$0 | \$0 |
| Pueblo | \$623,091,620 | \$659,906,380 | \$28,275,958 | \$28,709,871 | \$0 | \$0 |
| Rio Blanco | \$263,915,700 | \$253,523,170 | \$3,921,709 | \$3,768,152 | \$4,067,501 | \$3,933,624 |
| Rio Grande | \$75,687,610 | \$79,363,650 | \$3,681,721 | \$3,853,314 | \$0 | \$0 |
| Routt | \$337,302,470 | \$350,284,690 | \$13,794,709 | \$14,403,467 | \$979,237 | \$959,735 |
| Saguache | \$37,992,610 | \$39,645,110 | \$1,709,816 | \$1,778,774 | \$0 | \$0 |
| San Juan | \$14,160,660 | \$14,403,110 | \$544,690 | \$554,577 | \$0 | \$0 |
| San Miguel | \$290,423,330 | \$296,965,320 | \$5,227,281 | \$5,138,323 | \$0 | \$0 |
| Sedgwick | \$28,157,530 | \$30,273,810 | \$1,027,339 | \$1,071,660 | \$0 | \$0 |
| Summit | \$550,174,350 | \$569,677,670 | \$18,221,563 | \$16,665,080 | \$2,188,791 | \$2,146,421 |
| Teller | \$190,507,830 | \$204,140,810 | \$7,368,399 | \$7,778,867 | \$0 | \$0 |
| Washington | \$63,017,440 | \$65,001,740 | \$2,700,655 | \$2,688,597 | \$0 | \$0 |
| Weld | \$1,346,581,650 | \$1,329,838,690 | \$56,390,200 | \$61,343,861 | \$7,714,651 | \$7,520,384 |
| Yuma | \$104,867,640 | \$122,481,100 | \$5,165,919 | \$5,670,630 | \$0 | \$0 |
| Total | \$32,428,020,970 | \$33,552,029,940 | \$1,502,911,790 | \$1,570,704,820 | \$27,558,452 | \$27,080,431 |

Revenue From Property Tax Levies by County
 For Schools, Junior Colleges, Cities and Towns,
 Counties and Local Improvement and Service Districts

| Cities & Towns Revenue | | County Revenue | | Local Improvement & Service Districts | | Total Revenue | | Inc (Dec) From Prior Year |
|---------------------------|---------------|-------------------|---------------|--|---------------|------------------|-----------------|---------------------------------|
| 1995 | 1996 | 1995 | 1996 | 1995 | 1996 | 1995 | 1996 | |
| \$452,886 | \$482,338 | \$2,102,238 | \$2,148,120 | \$230,520 | \$240,765 | \$6,330,813 | \$6,387,921 | \$57,108 |
| \$361,089 | \$378,996 | \$2,071,704 | \$2,095,205 | \$27,183 | \$27,215 | \$4,271,069 | \$4,354,453 | \$83,384 |
| \$698,544 | \$765,513 | \$3,328,149 | \$3,536,854 | \$342,711 | \$362,510 | \$11,748,271 | \$12,422,822 | \$674,550 |
| \$2,487,263 | \$2,670,818 | \$13,887,099 | \$15,004,118 | \$6,639,301 | \$6,666,447 | \$48,657,887 | \$50,990,886 | \$2,332,999 |
| \$27,851 | \$31,034 | \$294,852 | \$301,484 | \$51,952 | \$52,755 | \$878,372 | \$900,422 | \$22,050 |
| \$602,789 | \$621,861 | \$6,896,487 | \$6,625,984 | \$1,035,854 | \$988,332 | \$19,947,112 | \$19,211,335 | (\$735,776) |
| \$173,912 | \$177,678 | \$2,588,166 | \$2,762,159 | \$2,201,986 | \$2,311,391 | \$13,217,642 | \$13,796,880 | \$579,238 |
| \$104,850 | \$113,533 | \$4,723,774 | \$4,935,083 | \$2,125,999 | \$2,363,837 | \$14,372,911 | \$15,148,015 | \$775,104 |
| \$1,672,393 | \$1,624,591 | \$8,290,332 | \$7,501,255 | \$1,162,020 | \$1,158,614 | \$22,182,610 | \$21,221,556 | (\$961,053) |
| \$327,311 | \$320,740 | \$1,458,749 | \$1,528,719 | \$222,432 | \$225,986 | \$5,188,298 | \$5,321,770 | \$133,472 |
| \$342,232 | \$358,854 | \$774,647 | \$822,440 | \$241,996 | \$260,711 | \$3,360,937 | \$3,541,594 | \$180,657 |
| \$108,177 | \$117,107 | \$3,213,590 | \$3,118,181 | \$1,348,162 | \$1,407,848 | \$10,502,989 | \$10,297,305 | (\$205,684) |
| \$227,199 | \$234,346 | \$1,048,590 | \$1,074,565 | \$434,635 | \$444,194 | \$3,278,891 | \$3,359,045 | \$80,154 |
| \$3,189,512 | \$3,206,182 | \$5,883,975 | \$6,656,181 | \$7,112,876 | \$7,183,818 | \$34,157,778 | \$34,844,587 | \$686,809 |
| \$374,374 | \$368,487 | \$1,808,584 | \$1,868,519 | \$711,951 | \$736,303 | \$5,988,821 | \$6,124,207 | \$135,386 |
| \$6,267,765 | \$6,401,459 | \$18,692,126 | \$19,796,531 | \$5,849,009 | \$6,325,695 | \$59,084,858 | \$61,233,556 | \$2,148,699 |
| \$165,782 | \$166,758 | \$2,739,445 | \$2,294,385 | \$2,070,522 | \$2,056,346 | \$12,964,959 | \$12,219,266 | (\$745,693) |
| \$285,820 | \$300,217 | \$1,178,229 | \$1,235,454 | \$803,078 | \$848,011 | \$5,948,849 | \$6,236,995 | \$288,146 |
| \$602,188 | \$636,714 | \$5,455,193 | \$5,998,625 | \$2,509,724 | \$2,577,461 | \$23,341,051 | \$24,576,002 | \$1,234,951 |
| \$117,294 | \$112,917 | \$856,011 | \$893,244 | \$494,002 | \$598,954 | \$3,177,124 | \$3,383,890 | \$206,766 |
| \$79,904 | \$81,500 | \$278,130 | \$282,891 | \$24,592 | \$26,154 | \$927,316 | \$945,123 | \$17,807 |
| \$661,993 | \$620,363 | \$2,358,237 | \$2,411,358 | \$4,859,440 | \$5,565,482 | \$13,106,952 | \$13,735,526 | \$628,574 |
| \$193,374 | \$203,283 | \$931,423 | \$1,001,427 | \$79,886 | \$83,607 | \$2,232,021 | \$2,359,977 | \$127,956 |
| \$1,302,855 | \$1,336,393 | \$6,897,536 | \$7,157,430 | \$6,709,733 | \$6,917,334 | \$35,320,479 | \$34,222,659 | (\$1,097,821) |
| \$727,607 | \$816,233 | \$2,691,495 | \$2,853,072 | \$1,072,243 | \$1,170,088 | \$11,859,744 | \$12,618,259 | \$758,515 |
| \$318,551 | \$321,445 | \$1,906,341 | \$1,966,368 | \$174,022 | \$180,324 | \$5,099,569 | \$5,156,734 | \$57,165 |
| \$7,599,165 | \$8,094,431 | \$29,675,966 | \$29,306,985 | \$9,729,128 | \$9,654,638 | \$111,109,109 | \$115,920,298 | \$4,811,189 |
| \$531,858 | \$472,596 | \$2,277,096 | \$2,492,735 | \$1,976,732 | \$2,105,107 | \$9,951,605 | \$10,741,068 | \$789,463 |
| \$129,604,653 | \$135,273,393 | \$679,328,757 | \$706,893,504 | \$328,841,592 | \$344,187,242 | \$2,668,245,244 | \$2,784,139,391 | \$115,894,147 |

Assessed Valuation, Revenue and Average Levies(1) by County and State

| | 1996 Assessed Valuation | Total Revenue | County Mill Levy | Average Municipal Levy (2) | Average School Levy | Average Special Levy (3) | Total Average County Levy |
|-------------|-------------------------------|------------------|------------------------|----------------------------------|---------------------------|--------------------------------|------------------------------------|
| Adams* | \$1,898,900,840 | \$193,383,391 | 26.779 | 7.884 | 61.609 | 2.780 | 101.840 |
| Alamosa | \$70,138,400 | \$6,311,043 | 25.238 | 6.688 | 52.907 | 2.002 | 89.980 |
| Arapahoe* | \$3,574,447,600 | \$374,228,480 | 17.298 | 8.878 | 60.739 | 4.419 | 104.695 |
| Archuleta | \$89,825,850 | \$8,468,092 | 21.145 | 3.839 | 50.267 | 4.037 | 94.272 |
| Baca | \$58,947,800 | \$3,817,268 | 20.117 | 28.176 | 32.731 | 2.695 | 64.757 |
| Bent | \$30,895,080 | \$2,533,393 | 30.573 | 39.000 | 40.198 | 2.090 | 82.000 |
| Boulder* | \$2,859,560,440 | \$232,858,340 | 21.447 | 10.404 | 47.115 | 1.995 | 81.432 |
| Chaffee | \$107,991,620 | \$7,404,896 | 12.086 | 8.884 | 43.514 | 1.969 | 68.569 |
| Cheyenne | \$88,032,350 | \$3,829,619 | 15.160 | 36.444 | 22.628 | .738 | 43.502 |
| Clear Creek | \$142,320,830 | \$10,696,882 | 30.101 | 10.313 | 36.611 | 3.927 | 75.160 |
| Conejos | \$29,264,190 | \$2,625,765 | 24.733 | 16.419 | 43.321 | 4.015 | 89.726 |
| Costilla | \$63,379,880 | \$4,109,547 | 18.613 | 19.923 | 39.570 | 2.478 | 64.840 |
| Crowley | \$14,605,970 | \$1,306,895 | 42.081 | 23.155 | 40.504 | 1.131 | 89.477 |
| Custer | \$40,433,710 | \$2,475,235 | 15.245 | 4.107 | 37.150 | 2.076 | 61.217 |
| Delta | \$110,966,020 | \$8,329,732 | 17.215 | 3.184 | 43.730 | 1.987 | 75.066 |
| Denver* | \$4,431,972,190 | \$363,805,746 | 33.088 | 0.000 | 46.958 | 1.890 | 82.087 |
| Dolores | \$21,339,520 | \$1,531,444 | 25.232 | 19.755 | 32.795 | 1.934 | 71.766 |
| Douglas | \$1,133,943,610 | \$117,727,159 | 18.147 | 8.095 | 51.068 | 5.777 | 103.821 |
| Eagle | \$1,010,993,820 | \$63,429,841 | 8.937 | 7.599 | 28.021 | 3.284 | 62.740 |
| Elbert | \$112,101,830 | \$10,452,925 | 30.439 | 16.770 | 53.204 | 5.792 | 93.245 |
| El Paso | \$2,888,529,520 | \$218,257,031 | 11.405 | 6.731 | 51.160 | 3.338 | 75.560 |
| Fremont | \$172,841,270 | \$12,253,009 | 12.294 | 5.397 | 43.995 | 3.539 | 70.892 |
| Garfield | \$362,600,100 | \$26,739,239 | 13.655 | 3.986 | 45.088 | 2.874 | 73.743 |
| Gilpin | \$158,945,560 | \$4,501,536 | 10.033 | .406 | 14.504 | 3.098 | 28.321 |
| Grand | \$211,956,320 | \$14,805,734 | 13.155 | 7.406 | 37.642 | 3.363 | 69.853 |
| Gunnison | \$226,304,600 | \$14,934,976 | 14.081 | 5.555 | 41.464 | 1.912 | 65.995 |
| Hinsdale | \$18,292,990 | \$991,697 | 14.533 | 4.306 | 27.895 | 2.397 | 54.212 |
| Huerfano | \$73,404,370 | \$6,054,822 | 20.660 | 14.349 | 40.967 | 4.337 | 82.486 |
| Jackson | \$21,292,290 | \$1,340,021 | 16.150 | 13.919 | 40.164 | 2.462 | 62.935 |
| Jefferson* | \$3,774,343,330 | \$351,988,149 | 25.978 | 4.846 | 49.961 | 4.142 | 93.258 |
| Kiowa | \$33,263,300 | \$3,334,147 | 42.733 | 39.415 | 38.560 | 4.130 | 100.235 |
| Kit Carson | \$68,130,850 | \$6,069,871 | 40.942 | 16.569 | 41.626 | .892 | 89.091 |
| Lake | \$44,093,980 | \$4,718,517 | 42.350 | 15.142 | 50.851 | 5.121 | 107.010 |
| La Plata | \$706,256,580 | \$35,566,956 | 8.500 | 2.796 | 35.764 | 1.755 | 50.360 |
| Larimer* | \$1,744,560,390 | \$151,985,840 | 21.432 | 9.314 | 53.086 | 1.672 | 87.120 |
| Las Animas | \$90,523,370 | \$6,387,921 | 23.730 | 17.302 | 38.849 | 2.712 | 70.567 |
| Lincoln | \$44,109,580 | \$4,354,453 | 47.500 | 28.030 | 42.010 | .633 | 98.719 |
| Logan* | \$119,166,250 | \$12,422,822 | 29.680 | 15.405 | 44.790 | 1.246 | 104.248 |
| Mesa* | \$582,933,230 | \$50,990,886 | 25.739 | 8.762 | 45.716 | 2.495 | 87.473 |
| Mineral | \$12,850,440 | \$900,422 | 23.461 | 14.253 | 40.088 | 2.160 | 70.069 |

Assessed Valuation, Revenue and Average Levies(1) by County and State

| | 1996 Assessed Valuation | Total Revenue | County Mill Levy | Average Municipal Levy (2) | Average School Levy | Average Special Levy (3) | Total Average County Levy |
|------------|-------------------------------|------------------|------------------------|----------------------------------|---------------------------|--------------------------------|------------------------------------|
| Moffat | \$317,458,020 | \$19,211,335 | 20.872 | 19.058 | 31.072 | 1.163 | 60.516 |
| Montezuma | \$171,989,950 | \$13,796,880 | 16.060 | 3.653 | 49.687 | 1.973 | 80.219 |
| Montrose | \$198,538,970 | \$15,148,015 | 24.857 | 1.204 | 38.962 | 2.312 | 76.297 |
| Morgan | \$259,128,600 | \$21,221,556 | 28.948 | 15.895 | 42.207 | 1.222 | 81.896 |
| Otero* | \$69,651,880 | \$5,321,770 | 21.948 | 9.925 | 46.608 | 1.784 | 76.405 |
| Ouray | \$62,776,910 | \$3,541,594 | 13.101 | 15.244 | 33.445 | 1.074 | 56.416 |
| Park | \$137,298,280 | \$10,297,305 | 22.711 | 22.317 | 41.182 | 4.185 | 75.000 |
| Phillips | \$37,997,350 | \$3,359,045 | 28.280 | 21.322 | 42.265 | 2.944 | 88.402 |
| Pitkin | \$968,453,460 | \$34,844,587 | 6.873 | 5.244 | 14.593 | 1.305 | 35.980 |
| Prowers | \$68,771,400 | \$6,124,207 | 27.170 | 14.430 | 45.817 | 4.560 | 89.052 |
| Pueblo | \$659,906,380 | \$61,233,556 | 29.999 | 17.092 | 43.506 | 4.395 | 92.791 |
| Rio Blanco | \$253,523,170 | \$12,219,266 | 9.050 | 10.370 | 14.863 | 1.054 | 48.198 |
| Rio Grande | \$79,363,650 | \$6,236,995 | 15.567 | 10.911 | 48.553 | 1.822 | 78.588 |
| Routt | \$350,284,690 | \$24,576,002 | 17.125 | 3.155 | 41.119 | 1.489 | 70.160 |
| Saguache | \$39,645,110 | \$3,383,890 | 22.531 | 18.664 | 44.867 | 5.950 | 85.355 |
| San Juan | \$14,403,110 | \$945,123 | 19.641 | 10.560 | 38.504 | 1.606 | 65.619 |
| San Miguel | \$296,965,320 | \$13,735,526 | 8.120 | 3.300 | 17.303 | 3.483 | 46.253 |
| Sedgwick | \$30,273,810 | \$2,359,977 | 33.079 | 38.388 | 35.399 | .872 | 77.954 |
| Summit | \$569,677,670 | \$34,222,659 | 12.564 | 4.817 | 29.254 | 3.391 | 60.074 |
| Teller | \$204,140,810 | \$12,618,259 | 13.976 | 8.756 | 38.105 | 2.335 | 61.812 |
| Washington | \$65,001,740 | \$5,156,734 | 30.251 | 54.127 | 41.362 | 1.658 | 79.332 |
| Weld* | \$1,329,838,690 | \$115,920,298 | 22.038 | 13.298 | 46.129 | 2.090 | 87.169 |
| Yuma | \$122,481,100 | \$10,741,068 | 20.352 | 26.625 | 46.298 | 3.077 | 87.696 |
| Totals | \$33,552,029,940 | \$2,784,139,391 | 21.069 | 8.131 | 46.814 | 3.091 | 82.980 |

(1) Averages will not add to the Total Average County Levy because denominators (Assessed Valuation) are not common to all.

(2) Municipal Revenues are divided by the sum of Municipal Assessed Valuation.

(3) Special District Revenues are divided by the sum of all Special District Assessed Valuation.

* These figures include tax increment valuation, and all tax revenues attributable to the increment are allocated to the increment financing authority only.

School Districts

| Dist Nbr | County Number | District Name | Total Assessed Valuation | General Fund & Temporary Tax Credit Levy | Bond Redemption Levy | Overrides & Transportation Levy | Other * Levy | Levy | Revenue | Total Revenue |
|----------|---------------|--------------------------|--------------------------|--|----------------------|---------------------------------|--------------|--------|--------------|---------------|
| 10 | 1 | Mapleton | \$241,749,570 | 35.455 | 9.525 | .885 | .205 | 46.070 | \$49,559 | \$11,137,403 |
| 20 | 1 | East Lake | \$687,403,500 | 38.563 | 24.904 | 8.341 | .237 | 72.045 | \$162,915 | \$49,523,985 |
| 30 | 1 | Adams County (Bond Only) | \$11,443,020 | 0.000 | 6.326 | 0.000 | 0.000 | 6.326 | \$0 | \$72,389 |
| 30 | 1 | Adams County | \$234,292,760 | 37.425 | 6.326 | 20.871 | .165 | 64.787 | \$38,658 | \$15,179,125 |
| 40 | 1,62 | Brighton | \$164,448,680 | 36.719 | 14.787 | 0.000 | .119 | 51.625 | \$19,569 | \$8,489,663 |
| 50 | 1,3 | Bennett | \$39,423,890 | 40.080 | 13.980 | 0.000 | .198 | 54.258 | \$7,806 | \$2,159,061 |
| 60 | 1,3 | Strasburg | \$17,449,180 | 39.982 | 6.250 | 0.000 | .044 | 46.276 | \$768 | \$807,478 |
| 70 | 1 | Westminster | \$342,164,540 | 38.735 | 7.202 | 6.209 | 0.000 | 52.146 | \$0 | \$17,842,512 |
| 100 | 2,11 | Alamosa | \$56,994,310 | 39.115 | 16.598 | 0.000 | .287 | 56.000 | \$16,357 | \$3,191,681 |
| 110 | 2,55 | Sangre De Cristo/Nasca | \$12,940,120 | 38.903 | 0.000 | 0.000 | .019 | 38.922 | \$246 | \$503,655 |
| 120 | 3 | Englewood | \$217,343,920 | 36.738 | 6.550 | 2.628 | 1.790 | 47.706 | \$389,046 | \$10,368,609 |
| 125 | 3 | Sheridan | \$69,833,780 | 40.080 | 13.675 | 0.000 | .687 | 54.442 | \$47,976 | \$3,801,891 |
| 130 | 3 | Cherry Creek | \$1,938,691,380 | 41.750 | 12.456 | 8.822 | .742 | 63.770 | \$1,438,509 | \$123,630,349 |
| 140 | 3 | Littleton | \$698,942,950 | 35.679 | 8.177 | 7.607 | .403 | 51.866 | \$281,674 | \$36,251,375 |
| 170 | 1,3 | Deer Trail | \$12,627,440 | 39.569 | 0.000 | .515 | .224 | 40.308 | \$2,829 | \$508,987 |
| 180 | 1,3 | Aurora/Adams Arapahoe | \$796,493,380 | 40.080 | 17.490 | 9.613 | .412 | 67.595 | \$328,155 | \$53,838,970 |
| 190 | 1,3 | Byers | \$17,571,140 | 40.080 | 5.000 | 0.000 | .887 | 45.967 | \$15,586 | \$807,693 |
| 220 | 4,27 | Pagos Springs | \$86,942,000 | 40.080 | 10.633 | 0.000 | .277 | 50.990 | \$24,433,173 | \$4,433,173 |
| 230 | 5 | Walsh Re | \$19,332,190 | 38.399 | 0.000 | 0.000 | .014 | 38.413 | \$271 | \$742,607 |
| 240 | 5 | Pritchett | \$6,235,590 | 28.154 | 0.000 | 0.000 | 0.000 | 28.154 | \$0 | \$175,557 |
| 250 | 5 | Springfield | \$14,426,530 | 36.789 | 0.000 | 0.000 | 0.000 | 36.789 | \$0 | \$559,591 |
| 260 | 5 | Villas | \$4,806,720 | 40.080 | 0.000 | 0.000 | .029 | 40.109 | \$139 | \$192,793 |
| 270 | 5 | Campo | \$14,146,770 | 18.300 | 0.000 | 0.000 | 0.000 | 18.300 | \$0 | \$258,886 |
| 290 | 6 | Las Animas | \$19,356,370 | 37.613 | 0.000 | 0.000 | 0.000 | 37.613 | \$0 | \$728,051 |
| 310 | 6 | McClave | \$9,030,940 | 25.386 | 0.000 | 13.928 | .008 | 39.322 | \$72 | \$355,115 |
| 470 | 7 | St. Vrain Valley | \$664,072,290 | 37.594 | 10.742 | 0.000 | .057 | 48.393 | \$37,852 | \$32,136,450 |
| 472 | 35 | St. Vrain Valley | \$4,294,290 | 37.594 | 10.742 | 0.000 | .067 | 48.403 | \$288 | \$207,857 |
| 473 | 62 | St. Vrain Valley | \$111,416,340 | 37.594 | 10.742 | 0.000 | .057 | 48.393 | \$6,351 | \$5,391,771 |
| 480 | 7,24 | Boulder | \$2,198,514,770 | 37.109 | 6.306 | 3.267 | .061 | 46.743 | \$134,109 | \$102,765,176 |
| 490 | 8 | Buena Vista | \$51,882,890 | 34.429 | 10.350 | 8.614 | 0.000 | 53.393 | \$446,919 | \$2,770,183 |
| 500 | 8,22 | Salida | \$57,818,940 | 34.353 | 0.000 | 0.000 | .027 | 34.380 | \$1,561 | \$1,987,815 |
| 510 | 9 | Kit Carson | \$35,912,560 | 19.187 | 0.000 | 7.613 | .012 | 26.812 | \$431 | \$962,888 |
| 520 | 9 | Cheyenne Wells | \$52,119,790 | 15.558 | 0.000 | 4.181 | .006 | 19.745 | \$313 | \$1,029,105 |
| 540 | 10 | Idaho Springs | \$142,320,830 | 30.784 | 3.869 | 1.855 | .103 | 36.611 | \$14,659 | \$5,210,508 |
| 550 | 2,11 | North Conejos/La Jara | \$13,270,310 | 23.406 | 7.180 | 14.316 | .229 | 45.131 | \$3,039 | \$598,902 |
| 560 | 2,11 | Sanford | \$3,436,150 | 40.080 | 0.000 | 0.000 | .249 | 40.329 | \$856 | \$138,576 |
| 580 | 11 | South Conejos | \$11,715,490 | 40.250 | 0.000 | 0.000 | .376 | 40.626 | \$4,405 | \$475,953 |
| 640 | 12 | Centennial | \$30,784,910 | 28.469 | 0.000 | 0.000 | .004 | 28.473 | \$123 | \$876,568 |
| 740 | 12 | Sierra Grande | \$32,594,970 | 40.250 | 9.790 | 0.000 | .011 | 50.051 | \$359 | \$1,631,411 |
| 770 | 13,37 | Crowley County | \$13,595,300 | 40.080 | 0.000 | 0.000 | .700 | 40.780 | \$9,517 | \$556,416 |

School Districts

| Dist Nbr | County Number | District Name | Total Assessed Valuation | General Fund & Temporary Tax Credit | | Bond Redemption Fund | | Overrides & Transportation + | | Other * | | Total Revenue |
|----------|---------------|---------------------------|--------------------------|-------------------------------------|---------------|----------------------|--------------|------------------------------|--------------|---------|-------------|---------------|
| | | | | Levy | Revenue | Levy | Revenue | Levy | Revenue | Levy | Revenue | |
| 860 | 14 | Custer County | \$38,734,290 | 36.906 | \$1,429,528 | 0.000 | \$0 | 0.000 | \$0 | .108 | \$4,183 | \$1,433,711 |
| 870 | 15,26,39,43 | Delta County/Maher | \$142,857,230 | 35.566 | \$5,078,003 | 8.125 | \$1,160,715 | 0.000 | \$0 | .059 | \$8,429 | \$6,247,147 |
| 880 | 16 | Denver | \$4,431,972,190 | 40.080 | \$177,633,445 | 3.775 | \$16,750,695 | 2.748 | \$12,179,060 | .355 | \$1,573,350 | \$208,116,550 |
| 890 | 17,57 | Dolores | \$23,045,800 | 32.773 | \$755,280 | 0.000 | \$0 | 0.000 | \$0 | .022 | \$507 | \$755,787 |
| 900 | 18,20 | Castle Rock (Douglas Cty) | \$1,144,786,000 | 37.399 | \$42,813,852 | 11.500 | \$13,165,039 | 1.758 | \$2,012,534 | .411 | \$470,507 | \$58,461,931 |
| 910 | 19,23,54 | Eagle County | \$941,621,220 | 17.990 | \$16,939,766 | 5.197 | \$4,893,605 | 2.910 | \$2,740,118 | .130 | \$122,411 | \$24,695,900 |
| 920 | 20 | Elizabeth | \$62,460,060 | 37.955 | \$2,370,672 | 20.378 | \$1,272,811 | 0.000 | \$0 | .162 | \$10,119 | \$3,653,601 |
| 930 | 20 | Kiowa | \$12,637,370 | 35.831 | \$452,810 | 15.040 | \$190,066 | 0.000 | \$0 | .779 | \$9,845 | \$652,720 |
| 940 | 20,21 | Simla (Big Sandy) | \$9,454,640 | 39.938 | \$377,599 | 0.000 | \$0 | 0.000 | \$0 | .083 | \$785 | \$378,384 |
| 950 | 20 | Elbert | \$6,532,130 | 40.080 | \$261,808 | 0.000 | \$0 | 0.000 | \$0 | .186 | \$1,215 | \$263,023 |
| 960 | 20 | Agate | \$6,867,720 | 41.750 | \$286,727 | 0.000 | \$0 | 0.000 | \$0 | .008 | \$55 | \$286,782 |
| 970 | 20,21 | Calhan | \$9,645,650 | 39.671 | \$382,653 | 14.178 | \$136,756 | 0.000 | \$0 | .114 | \$1,100 | \$520,508 |
| 980 | 21 | Harrison | \$315,314,540 | 32.041 | \$10,102,993 | 15.398 | \$4,855,213 | 0.000 | \$0 | .106 | \$33,423 | \$14,991,630 |
| 990 | 21 | Wilderfield | \$145,361,570 | 33.041 | \$4,802,892 | 13.800 | \$2,005,990 | 0.000 | \$0 | 6.292 | \$914,615 | \$7,723,496 |
| 1000 | 21 | Fountain | \$50,466,000 | 35.808 | \$1,807,087 | 0.000 | \$0 | 0.000 | \$0 | .327 | \$16,502 | \$1,823,589 |
| 1010 | 21 | Colorado Springs | \$1,366,195,040 | 38.296 | \$52,319,805 | 5.350 | \$7,309,143 | 2.077 | \$2,837,587 | .252 | \$344,281 | \$62,810,817 |
| 1020 | 21 | Cheyenne Mountain | \$179,536,130 | 40.250 | \$7,226,329 | 9.800 | \$1,759,454 | 4.177 | \$749,922 | .248 | \$44,525 | \$9,780,231 |
| 1030 | 21 | Manitou | \$57,472,630 | 35.290 | \$2,028,209 | 11.750 | \$675,303 | 0.000 | \$0 | .083 | \$4,770 | \$2,708,283 |
| 1040 | 21 | Academy | \$494,023,810 | 37.456 | \$18,504,156 | 27.500 | \$13,585,655 | 0.000 | \$0 | .173 | \$85,466 | \$32,175,277 |
| 1050 | 21 | Ellicott | \$10,760,780 | 40.033 | \$430,786 | 0.000 | \$0 | 0.000 | \$0 | 0.000 | \$0 | \$430,786 |
| 1060 | 20,21 | Peyton | \$12,670,080 | 38.693 | \$490,243 | 17.000 | \$215,391 | 0.000 | \$0 | .102 | \$1,292 | \$706,927 |
| 1070 | 21 | Hanover | \$6,333,820 | 40.080 | \$253,860 | 5.250 | \$33,253 | 0.000 | \$0 | 0.000 | \$0 | \$287,112 |
| 1080 | 21 | Monument (Lewis Palmer) | \$135,451,110 | 35.341 | \$4,786,978 | 21.145 | \$2,864,114 | 0.000 | \$0 | .108 | \$14,629 | \$7,665,720 |
| 1110 | 21 | Falcon | \$98,519,090 | 38.212 | \$3,764,611 | 20.871 | \$2,056,192 | 0.000 | \$0 | .114 | \$11,231 | \$5,832,035 |
| 1120 | 21,37,51 | Edison | \$2,346,470 | 41.750 | \$97,965 | 0.000 | \$0 | 0.000 | \$0 | 0.000 | \$0 | \$97,965 |
| 1130 | 20,21,37 | Miami-Yoder | \$5,790,570 | 31.959 | \$185,061 | 16.980 | \$98,324 | 7.007 | \$40,575 | .188 | \$1,089 | \$325,048 |
| 1140 | 22 | Canon City | \$105,680,850 | 40.080 | \$4,235,688 | 5.062 | \$534,956 | 0.000 | \$0 | .114 | \$12,048 | \$4,782,693 |
| 1150 | 14,21,22 | Fremont City/Florence | \$48,498,300 | 40.080 | \$1,943,812 | 0.000 | \$0 | 0.000 | \$0 | .164 | \$7,954 | \$1,951,766 |
| 1160 | 22 | Cotopaxi | \$20,234,380 | 39.713 | \$803,568 | 6.800 | \$137,594 | 0.000 | \$0 | .093 | \$1,882 | \$943,044 |
| 1180 | 19,23,49 | Roaring Fork | \$354,428,910 | 38.349 | \$13,591,994 | 11.649 | \$4,128,742 | 0.000 | \$0 | 1.208 | \$428,150 | \$18,148,887 |
| 1195 | 23 | Garfield (Rifle) | \$101,463,280 | 35.030 | \$3,554,259 | 7.244 | \$735,000 | 0.000 | \$0 | 0.000 | \$0 | \$4,289,259 |
| 1230 | 23 | Garfield | \$38,507,490 | 22.265 | \$857,369 | 0.000 | \$0 | 0.000 | \$0 | 0.000 | \$0 | \$857,369 |
| 1300 | 24 | Galpin County | \$141,779,050 | 6.651 | \$942,972 | 2.192 | \$310,780 | 1.605 | \$227,555 | .153 | \$21,692 | \$1,503,000 |
| 1340 | 19,25,59 | West Grand | \$73,188,080 | 26.535 | \$1,942,046 | 1.919 | \$140,448 | 0.000 | \$0 | .039 | \$2,854 | \$2,085,348 |
| 1350 | 25 | East Grand | \$141,870,910 | 31.789 | \$4,509,934 | 0.000 | \$0 | 10.122 | \$1,436,017 | .250 | \$35,468 | \$5,981,419 |
| 1360 | 26,55 | Gunnison (Watershed) | \$195,732,270 | 31.545 | \$6,174,374 | 8.779 | \$1,718,334 | 0.000 | \$0 | .810 | \$158,543 | \$8,051,251 |
| 1380 | 27 | Lake City | \$17,608,870 | 26.274 | \$462,655 | 0.000 | \$0 | .687 | \$12,097 | .037 | \$652 | \$475,604 |
| 1390 | 28 | Walsenburg | \$57,660,350 | 37.975 | \$2,189,652 | .870 | \$50,165 | 0.000 | \$0 | .453 | \$26,120 | \$2,265,936 |
| 1400 | 28 | La Veta | \$15,744,020 | 40.080 | \$631,020 | 7.000 | \$110,208 | 0.000 | \$0 | 0.000 | \$0 | \$741,228 |
| 1410 | 29 | North Park | \$21,292,290 | 40.080 | \$853,395 | 0.000 | \$0 | 0.000 | \$0 | .084 | \$1,789 | \$855,184 |

School Districts

| Dist Nbr | County Number | District Name | Total Assessed Valuation | General Fund & Temporary Tax Credit Levy | Bond Redemption Fund Levy | Overrides & Transportation Levy | Other Levy | Levy | Revenue | Total Revenue |
|----------|---------------|---------------------------|--------------------------|--|---------------------------|---------------------------------|------------|--------|-------------|---------------|
| 1420 | 30 | Jefferson County | \$3,774,343,330 | 39.229 | 10.300 | 0.000 | .432 | 49.961 | \$1,630,516 | \$188,569,967 |
| 1430 | 31 | Eds | \$19,162,590 | 39.888 | 0.000 | 0.000 | 0.000 | 39.888 | \$764,357 | \$764,357 |
| 1440 | 31 | Sheridan Lake (Plainview) | \$14,100,710 | 32.176 | 0.000 | 4.577 | .002 | 36.755 | \$28 | \$518,272 |
| 1450 | 32,37 | Arriba-Flagler C.S.D. | \$15,344,240 | 39.651 | 0.000 | 0.000 | .157 | 39.808 | \$2,409 | \$610,824 |
| 1470 | 32 | Hi-Plains R-23 | \$9,772,450 | 24.334 | 0.000 | 14.261 | .059 | 38.654 | \$577 | \$377,744 |
| 1480 | 32 | Stratton | \$10,220,670 | 39.523 | 12.000 | 0.000 | .097 | 51.620 | \$991 | \$527,591 |
| 1490 | 32 | Bethune | \$7,491,210 | 39.947 | 0.000 | 0.000 | .136 | 40.083 | \$1,019 | \$300,270 |
| 1500 | 32 | Burlington | \$31,265,450 | 40.080 | 0.000 | 0.000 | .093 | 40.173 | \$2,908 | \$1,256,027 |
| 1502 | 63 | Burlington | \$84,200 | 40.080 | 0.000 | 0.000 | 0.000 | 40.080 | \$0 | \$3,375 |
| 1510 | 33 | Lake County | \$44,093,980 | 40.989 | 9.446 | 0.000 | .416 | 50.851 | \$18,343 | \$2,242,223 |
| 1520 | 34 | Durango | \$553,573,160 | 23.751 | 5.294 | 4.736 | .587 | 34.368 | \$324,947 | \$19,025,202 |
| 1530 | 4,34 | Bayfield | \$88,826,650 | 32.915 | 14.604 | .256 | .038 | 47.813 | \$3,375 | \$4,247,069 |
| 1540 | 4,34 | Ignacio | \$67,424,740 | 31.155 | 0.000 | 0.000 | .043 | 31.198 | \$2,899 | \$2,103,517 |
| 1550 | 35 | Poudre | \$1,109,011,430 | 38.006 | 8.700 | 8.184 | .213 | 55.103 | \$236,219 | \$61,109,857 |
| 1560 | 7,35,62 | Thompson | \$501,667,480 | 37.169 | 13.126 | 0.000 | .962 | 51.257 | \$482,604 | \$25,713,970 |
| 1570 | 7,35 | Park | \$146,961,000 | 37.968 | 3.880 | 1.443 | .102 | 43.393 | \$14,990 | \$6,377,079 |
| 1580 | 36 | Trinidad | \$36,599,080 | 39.051 | 0.000 | 0.000 | 0.000 | 39.051 | \$0 | \$1,429,231 |
| 1590 | 36 | Primero | \$20,553,970 | 25.246 | 0.000 | 3.829 | 0.000 | 29.075 | \$0 | \$597,607 |
| 1600 | 36 | Hoehne | \$13,613,710 | 39.424 | 11.965 | 0.000 | 0.000 | 51.389 | \$0 | \$699,595 |
| 1620 | 36 | Aguilar | \$7,985,460 | 38.948 | 0.000 | 1.243 | .044 | 40.235 | \$351 | \$321,295 |
| 1750 | 36 | Branson | \$6,321,480 | 39.610 | 0.000 | 0.000 | .059 | 39.669 | \$373 | \$250,767 |
| 1760 | 36 | Kim | \$5,449,670 | 34.821 | 0.000 | 5.201 | .018 | 40.040 | \$98 | \$218,205 |
| 1790 | 20,37 | Limon | \$18,550,780 | 40.080 | 5.449 | 0.000 | 0.000 | 45.529 | \$0 | \$844,598 |
| 1800 | 37 | Genoa/Hugo | \$15,302,150 | 40.080 | 0.000 | 0.000 | .037 | 40.117 | \$566 | \$613,876 |
| 1810 | 37 | Karval | \$4,076,160 | 35.348 | 0.000 | 0.000 | 0.000 | 35.348 | \$0 | \$144,084 |
| 1820 | 38 | Valley | \$92,390,670 | 38.855 | 6.750 | 0.000 | .026 | 45.631 | \$2,402 | \$4,215,879 |
| 1850 | 38 | Frenchman | \$7,460,480 | 37.511 | 0.000 | 2.496 | .008 | 40.015 | \$60 | \$298,531 |
| 1860 | 38,44,61 | Merino (Buffalo) | \$8,307,850 | 40.080 | 8.000 | 0.000 | 0.000 | 48.080 | \$0 | \$399,441 |
| 1870 | 38 | Peetz (Plateau) | \$10,416,790 | 34.501 | 0.000 | 3.503 | .030 | 38.034 | \$313 | \$396,192 |
| 1980 | 23,39 | Debeque 49JT | \$19,421,470 | 39.359 | 0.000 | .270 | .014 | 39.643 | \$272 | \$769,925 |
| 1990 | 39 | Platte Valley | \$21,768,000 | 35.407 | 0.000 | 0.000 | 1.640 | 37.047 | \$35,700 | \$806,439 |
| 2000 | 39 | Mesa County | \$555,795,230 | 38.700 | 6.620 | 0.000 | .794 | 46.114 | \$441,301 | \$25,629,941 |
| 2010 | 40 | Creede Consolidated | \$12,850,440 | 40.080 | 0.000 | 0.000 | .008 | 40.088 | \$103 | \$515,148 |
| 2020 | 41 | Craig (Moffat) | \$317,458,020 | 30.200 | 0.000 | .863 | .009 | 31.072 | \$2,857 | \$9,864,056 |
| 2035 | 42 | Cortez | \$131,680,970 | 39.716 | 10.750 | 0.000 | .073 | 50.539 | \$9,613 | \$6,655,025 |
| 2055 | 42 | Dolores | \$22,906,370 | 37.274 | 10.800 | 0.000 | .239 | 48.313 | \$5,475 | \$1,106,675 |
| 2070 | 42 | Mancos | \$17,402,610 | 35.538 | 9.270 | 0.000 | .240 | 45.048 | \$4,177 | \$783,953 |
| 2180 | 26,43,46 | Montrose County East | \$171,934,430 | 35.521 | 3.382 | 0.000 | .188 | 39.091 | \$32,324 | \$6,721,089 |
| 2190 | 43 | Montrose County West | \$27,784,560 | 38.625 | 0.000 | 0.000 | .012 | 38.637 | \$333 | \$1,073,512 |
| 2390 | 44,61 | Brush | \$125,318,850 | 37.906 | 7.842 | 0.000 | .008 | 45.756 | \$1,003 | \$5,734,089 |

School Districts

| Dist Nbr | County Number | District Name | Total Assessed Valuation | General Fund & Temporary Tax Credit Levy | Revenue | Bond Redemption Levy | Revenue | Transportation + Levy | Revenue | Other * Levy | Revenue | Levy | Revenue | Total |
|----------|---------------|-----------------------|--------------------------|--|--------------|----------------------|-------------|-----------------------|-------------|--------------|-----------|--------|--------------|-------|
| 2405 | 44 | Fort Morgan | \$111,180,200 | 34.894 | \$3,879,525 | 3.800 | \$422,485 | 0.000 | \$0 | .032 | \$3,558 | 38.726 | \$4,305,568 | |
| 2500 | 44,62 | Weldon Valley | \$6,622,750 | 37.416 | \$247,797 | 0.000 | \$0 | 1.287 | \$8,523 | .058 | \$384 | 38.761 | \$256,704 | |
| 2510 | 1,44,62 | Wiggins | \$21,225,460 | 40.080 | \$850,716 | 0.000 | \$0 | 0.000 | \$0 | .045 | \$955 | 40.125 | \$851,672 | |
| 2520 | 45 | East Otero | \$32,877,100 | 38.472 | \$1,264,848 | 12.850 | \$422,471 | 0.000 | \$0 | .260 | \$8,548 | 51.582 | \$1,695,867 | |
| 2530 | 45 | Rocky Ford | \$18,651,110 | 39.802 | \$742,351 | 0.000 | \$0 | 0.000 | \$0 | .170 | \$3,171 | 39.972 | \$745,522 | |
| 2540 | 13,45 | Manzanola | \$3,813,380 | 35.383 | \$134,929 | 0.000 | \$0 | 0.000 | \$0 | .529 | \$2,017 | 35.912 | \$136,946 | |
| 2550 | 13,45,51 | Fowler | \$10,615,260 | 38.504 | \$408,730 | 0.000 | \$0 | 0.000 | \$0 | .332 | \$3,524 | 38.836 | \$412,254 | |
| 2560 | 45 | Cheraw | \$3,016,180 | 40.080 | \$120,888 | 7.000 | \$21,113 | 0.000 | \$0 | .871 | \$2,627 | 47.951 | \$144,629 | |
| 2570 | 45 | Swink | \$5,384,420 | 39.904 | \$214,860 | 11.000 | \$59,229 | 2.946 | \$15,863 | .513 | \$2,762 | 54.363 | \$292,713 | |
| 2580 | 46 | Ouray | \$22,655,490 | 31.734 | \$718,949 | 8.830 | \$200,048 | 0.000 | \$0 | 0.000 | \$0 | 40.564 | \$918,997 | |
| 2590 | 46 | Ridgway | \$37,690,250 | 24.962 | \$940,824 | 3.840 | \$144,731 | 0.000 | \$0 | 0.000 | \$0 | 28.802 | \$1,085,555 | |
| 2600 | 47 | Bailey | \$57,809,370 | 33.964 | \$1,963,437 | 1.380 | \$79,777 | 3.800 | \$219,676 | .031 | \$1,792 | 39.175 | \$2,264,682 | |
| 2610 | 47 | Fairplay Sd | \$79,488,910 | 27.289 | \$2,169,173 | 8.382 | \$666,276 | 6.931 | \$550,938 | .039 | \$3,100 | 42.641 | \$3,389,487 | |
| 2620 | 48,58,63 | Holyoke | \$29,031,740 | 40.080 | \$1,163,592 | 0.000 | \$0 | 0.000 | \$0 | .011 | \$319 | 40.091 | \$1,163,911 | |
| 2630 | 38,48,58,63 | Haxtun | \$14,251,020 | 40.080 | \$571,181 | 7.607 | \$108,408 | 0.000 | \$0 | .005 | \$71 | 47.692 | \$679,660 | |
| 2640 | 49 | Aspen | \$893,729,340 | 7.424 | \$6,635,047 | 3.266 | \$2,918,920 | .795 | \$710,515 | .047 | \$42,005 | 11.532 | \$10,306,487 | |
| 2650 | 50 | Granada | \$7,445,250 | 38.707 | \$288,183 | 0.000 | \$0 | 0.000 | \$0 | 0.000 | \$0 | 38.707 | \$288,183 | |
| 2660 | 50 | Lamar | \$42,957,260 | 40.080 | \$1,721,726 | 7.250 | \$311,440 | 0.000 | \$0 | .032 | \$1,375 | 47.362 | \$2,034,541 | |
| 2670 | 50 | Holly | \$12,685,170 | 36.924 | \$468,387 | 0.000 | \$0 | 0.000 | \$0 | 0.000 | \$0 | 36.924 | \$468,387 | |
| 2680 | 6,50 | Wiley | \$8,191,510 | 39.758 | \$325,678 | 23.543 | \$192,853 | 0.000 | \$0 | 0.000 | \$0 | 63.301 | \$518,531 | |
| 2680 | 51 | Pueblo | \$484,109,820 | 38.713 | \$18,741,343 | 0.000 | \$0 | 0.000 | \$0 | .406 | \$196,549 | 39.119 | \$18,937,892 | |
| 2700 | 51 | Pueblo (Rural) | \$171,888,850 | 40.080 | \$6,889,305 | 13.509 | \$2,322,046 | 0.000 | \$0 | 2.367 | \$406,861 | 55.956 | \$9,618,212 | |
| 2710 | 52 | Meeker | \$45,195,780 | 32.055 | \$1,448,751 | 0.000 | \$0 | 0.000 | \$0 | .018 | \$814 | 32.073 | \$1,449,564 | |
| 2720 | 52 | Rangely | \$208,172,330 | 8.094 | \$1,684,947 | 0.000 | \$0 | 3.010 | \$626,599 | 0.000 | \$0 | 11.104 | \$2,311,546 | |
| 2730 | 53 | Del Norte | \$27,079,510 | 39.036 | \$1,057,076 | 11.880 | \$321,705 | 0.000 | \$0 | .084 | \$2,275 | 51.000 | \$1,381,055 | |
| 2740 | 53 | Monte Vista | \$27,848,570 | 39.888 | \$1,110,824 | 8.513 | \$237,075 | 0.000 | \$0 | .121 | \$3,370 | 48.522 | \$1,351,268 | |
| 2750 | 2,53 | Sargent | \$22,013,130 | 38.739 | \$852,767 | 9.000 | \$198,118 | 0.000 | \$0 | .032 | \$704 | 47.771 | \$1,051,589 | |
| 2760 | 54 | Hayden | \$54,204,510 | 33.060 | \$1,792,001 | 0.000 | \$0 | 7.933 | \$430,004 | .051 | \$2,764 | 41.044 | \$2,224,770 | |
| 2770 | 54 | Steamboat | \$251,238,860 | 32.456 | \$8,154,208 | 3.487 | \$876,070 | 4.264 | \$1,071,282 | .283 | \$71,101 | 40.490 | \$10,172,661 | |
| 2780 | 52 | South Routt/Oak Creek | \$155,060 | 40.739 | \$6,517 | 0.000 | \$0 | 4.677 | \$725 | 0.000 | \$0 | 45.416 | \$7,042 | |
| 2781 | 54 | South Routt/Oak Creek | \$42,517,400 | 40.739 | \$1,732,116 | 0.000 | \$0 | 4.687 | \$199,279 | .322 | \$13,691 | 45.748 | \$1,945,086 | |
| 2790 | 55 | Mountain Valley | \$9,194,280 | 39.432 | \$362,549 | 0.000 | \$0 | 0.000 | \$0 | .393 | \$3,613 | 39.825 | \$366,162 | |
| 2800 | 55 | Moffat | \$12,504,240 | 40.080 | \$501,170 | 16.000 | \$200,068 | 0.000 | \$0 | .070 | \$875 | 56.150 | \$702,113 | |
| 2810 | 2,53 | Center | \$5,770,100 | 39.598 | \$228,484 | 0.000 | \$0 | 0.000 | \$0 | .050 | \$289 | 39.648 | \$228,773 | |
| 2811 | 55 | Center | \$13,580,470 | 39.468 | \$535,994 | 0.000 | \$0 | 0.000 | \$0 | 0.000 | \$0 | 39.468 | \$535,994 | |
| 2820 | 56 | Silverton | \$14,403,110 | 37.472 | \$539,713 | 0.000 | \$0 | .851 | \$12,257 | .181 | \$2,607 | 38.504 | \$554,577 | |
| 2830 | 57 | Telluride | \$279,474,420 | 9.815 | \$2,743,041 | 4.825 | \$1,348,464 | 1.700 | \$475,107 | .165 | \$46,113 | 16.505 | \$4,612,725 | |
| 2840 | 43,57 | Norwood/Redvale | \$17,840,010 | 29.753 | \$530,794 | 0.000 | \$0 | 0.000 | \$0 | 0.000 | \$0 | 29.753 | \$530,794 | |
| 2860 | 48,58 | Julesburg | \$16,106,820 | 34.724 | \$559,293 | 0.000 | \$0 | 0.000 | \$0 | 0.000 | \$0 | 34.724 | \$559,293 | |
| 2880 | 58 | Ovid (Platte Valley) | \$13,610,270 | 30.235 | \$411,507 | 0.000 | \$0 | 5.454 | \$74,230 | .008 | \$109 | 35.697 | \$485,846 | |

School Districts

| Dist Nbr | County Number | District Name | Total Assessed Valuation | General Fund & Temporary Tax Credit Levy | Revenue | Bond Redemption Levy | Fund Revenue | Overrides & Transportation + Levy | Levy | Revenue | Other * Levy | Revenue | Levy | Total Revenue |
|----------|---------------|----------------------|--------------------------|--|-----------------|----------------------|---------------|-----------------------------------|--------------|---------|--------------|---------|-----------------|---------------|
| 3000 | 59 | Summit | \$67,086,140 | 17.150 | \$9,725,527 | 8.269 | \$4,689,235 | 3.753 | \$2,128,274 | .085 | \$48,202 | 29.257 | \$16,591,239 | |
| 3010 | 60 | Cripple Creek-Victor | \$93,554,800 | 18.693 | \$1,748,820 | 4.000 | \$374,219 | 0.000 | \$0 | .025 | \$2,339 | 22.718 | \$2,125,378 | |
| 3020 | 60 | Woodland Park | \$110,586,010 | 38.426 | \$4,249,378 | 12.510 | \$1,383,431 | 0.000 | \$0 | .187 | \$20,680 | 51.123 | \$5,653,489 | |
| 3030 | 61 | Akron | \$20,463,140 | 38.952 | \$797,080 | 0.000 | \$0 | 0.000 | \$0 | .001 | \$20 | 38.953 | \$797,101 | |
| 3040 | 61 | Aricaree | \$15,628,690 | 39.587 | \$618,693 | 0.000 | \$0 | .501 | \$7,830 | 0.000 | \$0 | 40.088 | \$626,523 | |
| 3050 | 61 | Otis | \$9,753,900 | 38.334 | \$373,906 | 6.000 | \$58,523 | 0.000 | \$0 | 0.000 | \$0 | 44.334 | \$432,429 | |
| 3060 | 61 | Lone Star | \$3,732,430 | 40.080 | \$149,596 | 0.000 | \$0 | 0.000 | \$0 | 0.000 | \$0 | 40.080 | \$149,596 | |
| 3070 | 61 | Woodlin | \$13,672,510 | 38.253 | \$523,015 | 0.000 | \$0 | 5.628 | \$76,949 | .018 | \$246 | 43.899 | \$600,210 | |
| 3080 | 62 | Gilcrest | \$174,003,350 | 24.782 | \$4,312,151 | 17.266 | \$3,004,342 | 0.000 | \$0 | .052 | \$9,048 | 42.100 | \$7,325,541 | |
| 3085 | 62 | Eaton | \$52,265,640 | 39.037 | \$2,040,294 | 6.153 | \$321,590 | 0.000 | \$0 | .027 | \$1,411 | 45.217 | \$2,363,295 | |
| 3090 | 1,62 | Keenesburg | \$70,138,000 | 34.385 | \$2,411,695 | 0.000 | \$0 | .460 | \$32,263 | 1.308 | \$91,741 | 36.153 | \$2,535,699 | |
| 3100 | 62 | Windsor | \$144,107,230 | 37.826 | \$5,451,000 | 14.230 | \$2,050,646 | 0.000 | \$0 | .116 | \$16,716 | 52.172 | \$7,518,362 | |
| 3110 | 35,62 | Johnstown-Milliken | \$50,624,860 | 32.879 | \$1,664,495 | 10.637 | \$538,497 | 0.000 | \$0 | .008 | \$405 | 43.524 | \$2,203,396 | |
| 3120 | 62 | Greeley | \$438,065,660 | 39.460 | \$17,286,071 | 13.919 | \$6,097,436 | 0.000 | \$0 | .346 | \$151,371 | 53.725 | \$23,535,078 | |
| 3130 | 62 | Kersey | \$86,360,140 | 33.282 | \$2,874,238 | 0.000 | \$0 | 0.000 | \$0 | .004 | \$345 | 33.286 | \$2,874,584 | |
| 3140 | 62 | Fort Lupton | \$121,348,800 | 31.158 | \$3,780,986 | 5.270 | \$639,508 | 0.000 | \$0 | .031 | \$3,762 | 36.459 | \$4,424,256 | |
| 3145 | 62 | Ault | \$38,044,840 | 36.087 | \$1,372,924 | 3.562 | \$135,516 | 0.000 | \$0 | .100 | \$3,804 | 39.749 | \$1,512,244 | |
| 3146 | 44,62 | Briggsdale | \$7,775,020 | 29.775 | \$231,501 | 0.000 | \$0 | 0.000 | \$0 | 0.000 | \$0 | 29.775 | \$231,501 | |
| 3147 | 38,62 | Prairie | \$12,938,320 | 32.553 | \$421,181 | 0.000 | \$0 | 0.000 | \$0 | 0.000 | \$0 | 32.553 | \$421,181 | |
| 3148 | 62 | Pawnee | \$9,595,220 | 35.743 | \$342,962 | 0.000 | \$0 | 0.000 | \$0 | 0.000 | \$0 | 35.743 | \$342,962 | |
| 3420 | 32,63 | West Yuma County | \$64,658,970 | 37.121 | \$2,400,206 | 3.500 | \$226,306 | 0.000 | \$0 | 0.000 | \$0 | 40.621 | \$2,626,512 | |
| 3430 | 32,63 | East Yuma County | \$55,762,530 | 35.373 | \$1,972,488 | 17.630 | \$983,093 | 0.000 | \$0 | 0.000 | \$0 | 53.003 | \$2,955,581 | |
| | | Total | \$33,563,472,960 | XXX | \$1,185,775,651 | XXX | \$279,301,650 | XXX | \$93,780,582 | XXX | \$11,846,938 | XXX | \$1,570,704,820 | |

* Other Levy and Revenue column includes Abatements, Special Fund, and ADA/Asbestos Recovery. See specific county for detail.
 + Override and Transportation total levy and revenue is voter-approved. See specific county for detail.

1996
Municipal Governments

| Municipality | County Number | Total Assessed Valuation | General | | Bond Redemption | | Abatements | | Special Fund* | | Total |
|--------------|---------------|--------------------------|---------------------------|--------------|-----------------------------|-----------|-------------------------|---------|---------------------------|---------|--------------|
| | | | Temporary Tax Credit Levy | Revenue | Contractual Obligation Levy | Revenue | Incentive Payments Levy | Revenue | Capital Expenditures Levy | Revenue | |
| Aguilar | 36 | \$1,187,870 | 13.939 | \$16,558 | 0.000 | \$0 | 0.000 | \$0 | 0.000 | \$0 | \$16,558 |
| Akron | 61 | \$4,885,980 | 59.433 | \$290,388 | 0.000 | \$0 | 0.000 | \$0 | 0.000 | \$0 | \$290,388 |
| Alamosa | 2 | \$33,326,800 | 6.780 | \$223,290 | 0.000 | \$0 | 0.000 | \$0 | 0.000 | \$0 | \$223,290 |
| Alma | 47 | \$1,225,950 | 21.358 | \$26,184 | 0.000 | \$0 | 0.000 | \$0 | 0.000 | \$0 | \$26,184 |
| Antonito | 11 | \$1,747,570 | 17.934 | \$31,341 | 0.000 | \$0 | 0.000 | \$0 | 0.000 | \$0 | \$31,341 |
| Arriba | 37 | \$711,020 | 25.948 | \$18,450 | 0.000 | \$0 | 0.000 | \$0 | 0.000 | \$0 | \$18,450 |
| Arvada | 1,30 | \$546,297,100 | 4.310 | \$2,354,541 | 0.000 | \$0 | 0.000 | \$0 | 0.000 | \$0 | \$2,354,541 |
| Aspen | 49 | \$411,504,360 | 5.222 | \$2,148,876 | .179 | \$73,659 | 0.000 | \$0 | 0.000 | \$0 | \$2,222,535 |
| Ault | 62 | \$5,107,080 | 8.721 | \$44,539 | 0.000 | \$510,323 | 0.000 | \$0 | 0.000 | \$0 | \$44,539 |
| Aurora | 1,3,18 | \$1,291,955,750 | 11.605 | \$14,993,146 | .395 | \$769,197 | 0.000 | \$0 | 0.000 | \$0 | \$15,503,469 |
| Avon | 19 | \$67,896,320 | 11.456 | \$777,820 | 11.329 | \$769,197 | 0.000 | \$0 | 0.000 | \$0 | \$1,547,018 |
| Basalt | 19,49 | \$36,553,720 | 5.383 | \$196,769 | 0.000 | \$0 | 0.000 | \$0 | 0.000 | \$0 | \$196,769 |
| Bayfield | 34 | \$9,016,420 | 6.920 | \$62,394 | 0.000 | \$0 | 0.000 | \$0 | 0.000 | \$0 | \$62,394 |
| Bennett | 1 | \$6,353,250 | 12.057 | \$76,601 | 0.000 | \$0 | 0.000 | \$0 | 0.000 | \$0 | \$76,601 |
| Berthoud | 35 | \$24,231,040 | 6.910 | \$167,436 | 0.000 | \$0 | .002 | \$48 | 0.000 | \$0 | \$167,485 |
| Bethune | 32 | \$425,040 | 3.810 | \$1,619 | 0.000 | \$0 | 0.000 | \$0 | 0.000 | \$0 | \$1,619 |
| Black Hawk | 24 | \$53,969,010 | .118 | \$6,368 | 0.000 | \$0 | 0.000 | \$0 | 0.000 | \$0 | \$6,368 |
| Blanca | 12 | \$1,361,900 | 15.833 | \$21,563 | 0.000 | \$0 | 0.000 | \$0 | 0.000 | \$0 | \$21,563 |
| Blue River | 59 | \$15,495,680 | 12.230 | \$189,512 | 0.000 | \$0 | .020 | \$310 | 0.000 | \$0 | \$189,822 |
| Bonanza City | 55 | \$174,310 | .703 | \$123 | 0.000 | \$0 | 0.000 | \$0 | 0.000 | \$0 | \$123 |
| Boone | 51 | \$700,850 | 21.000 | \$14,718 | 0.000 | \$0 | 0.000 | \$0 | 0.000 | \$0 | \$14,718 |
| Boulder | 7 | \$1,276,862,510 | 9.666 | \$12,342,153 | 0.000 | \$0 | 0.000 | \$0 | 0.000 | \$0 | \$12,342,153 |
| Bow Mar | 3,30 | \$10,123,610 | 12.055 | \$122,040 | 6.283 | \$63,607 | .021 | \$213 | 0.000 | \$0 | \$185,859 |
| Branson | 36 | \$163,380 | 5.990 | \$979 | 0.000 | \$0 | 0.000 | \$0 | 0.000 | \$0 | \$979 |
| Breckenridge | 59 | \$129,394,120 | 6.420 | \$830,710 | 0.000 | \$0 | 0.000 | \$0 | 0.000 | \$0 | \$830,710 |
| Brighton | 1,62 | \$90,830,250 | 8.588 | \$780,050 | 0.000 | \$0 | .015 | \$1,362 | 0.000 | \$0 | \$781,413 |
| Brookside | 22 | \$603,300 | 3.161 | \$1,907 | 0.000 | \$0 | 0.000 | \$0 | 0.000 | \$0 | \$1,907 |
| Broomfield | 1,7,30,62 | \$244,565,810 | 13.894 | \$3,397,997 | 0.000 | \$0 | 0.000 | \$0 | 0.000 | \$0 | \$3,397,997 |
| Brush | 44 | \$32,655,930 | 15.660 | \$511,392 | 3.680 | \$120,174 | 0.000 | \$0 | 0.000 | \$0 | \$631,566 |
| Buena Vista | 8 | \$14,815,410 | 9.747 | \$144,406 | 2.000 | \$29,631 | 0.000 | \$0 | 0.000 | \$0 | \$174,037 |
| Burlington | 32 | \$10,834,480 | 8.600 | \$93,177 | 0.000 | \$0 | 0.000 | \$0 | 0.000 | \$0 | \$93,177 |
| Calhan | 21 | \$3,007,770 | 17.563 | \$52,825 | 0.000 | \$0 | 0.000 | \$0 | 0.000 | \$0 | \$52,825 |
| Campo | 5 | \$246,340 | 22.270 | \$5,486 | 0.000 | \$0 | 0.000 | \$0 | 0.000 | \$0 | \$5,486 |
| Canon City | 22 | \$61,525,160 | 3.109 | \$191,282 | 0.000 | \$0 | 0.000 | \$0 | 0.000 | \$0 | \$191,282 |
| Carbondale | 23 | \$33,245,790 | 2.919 | \$97,044 | 0.000 | \$0 | .237 | \$7,879 | 0.000 | \$0 | \$104,924 |
| Castle Rock | 18 | \$110,028,640 | 4.567 | \$502,501 | 8.401 | \$924,351 | 0.000 | \$0 | 0.000 | \$0 | \$1,426,851 |
| Cedaredge | 15 | \$7,495,790 | 7.403 | \$55,691 | 0.000 | \$0 | 0.000 | \$0 | 0.000 | \$0 | \$55,691 |
| Center | 53,55 | \$6,607,080 | 19.720 | \$130,292 | 0.000 | \$0 | 0.000 | \$0 | 0.000 | \$0 | \$130,292 |
| Central City | 24 | \$68,935,360 | .631 | \$43,498 | 0.000 | \$0 | 0.000 | \$0 | 0.000 | \$0 | \$43,498 |
| Cheraw | 45 | \$309,250 | 22.871 | \$7,073 | 0.000 | \$0 | 0.000 | \$0 | 0.000 | \$0 | \$7,073 |

1996
Municipal Governments

| Municipality | County Number | Total Assessed Valuation | General | | Bond Redemption | | Abatements | | Special Funds* | | Total Revenue |
|----------------------|---------------|--------------------------|--------------------|----------------|------------------|--------------------|----------------|------------------|----------------|----------------------|---------------|
| | | | Temporary Tax Levy | Credit Revenue | Contractual Levy | Obligation Revenue | Incentive Levy | Payments Revenue | Capital Levy | Expenditures Revenue | |
| Cherry Hills Village | 3 | \$129,266,180 | 7.300 | \$943,643 | 0.000 | \$0 | 0.000 | \$0 | 0.000 | \$0 | \$943,643 |
| Cheyenne Wells | 9 | \$3,506,940 | 41.216 | \$144,542 | 0.000 | \$0 | 0.000 | \$0 | 0.000 | \$0 | \$144,542 |
| Coal Creek | 22 | \$385,300 | 12.834 | \$4,945 | 0.000 | \$0 | 0.000 | \$0 | 0.000 | \$0 | \$4,945 |
| Cokedate | 36 | \$197,010 | 8.637 | \$1,702 | 0.000 | \$0 | 0.000 | \$0 | 0.000 | \$0 | \$1,702 |
| Colbran | 39 | \$1,025,270 | 13.411 | \$13,750 | 0.000 | \$0 | 0.000 | \$0 | 0.000 | \$0 | \$13,750 |
| Colorado Springs | 21 | \$2,245,460,370 | 4.901 | \$11,005,001 | 1.538 | \$3,453,518 | 0.000 | \$0 | 0.000 | \$0 | \$14,458,519 |
| Columbine Valley | 3 | \$14,788,250 | 9.313 | \$137,723 | 0.000 | \$0 | 0.000 | \$0 | 0.000 | \$0 | \$137,723 |
| Commerce City | 1 | \$175,942,120 | 3.280 | \$577,090 | 0.000 | \$0 | 0.000 | \$0 | 0.000 | \$0 | \$577,090 |
| Cortez | 42 | \$39,828,190 | 1.548 | \$61,654 | 0.000 | \$0 | 0.000 | \$0 | 0.000 | \$0 | \$61,654 |
| Craig | 41 | \$31,969,410 | 18.996 | \$607,291 | 0.000 | \$0 | 0.000 | \$0 | 0.000 | \$0 | \$607,291 |
| Crawford | 15 | \$1,032,050 | 6.361 | \$6,565 | 0.000 | \$0 | 0.000 | \$0 | 0.000 | \$0 | \$6,565 |
| Creede | 40 | \$2,177,400 | 14.253 | \$31,034 | 0.000 | \$0 | 0.000 | \$0 | 0.000 | \$0 | \$31,034 |
| Crested Butte | 26 | \$32,347,750 | 8.420 | \$272,368 | 0.000 | \$0 | 0.000 | \$0 | 0.000 | \$0 | \$272,368 |
| Crestone | 55 | \$272,580 | 7.737 | \$2,109 | 0.000 | \$0 | 0.000 | \$0 | 0.000 | \$0 | \$2,109 |
| Cripple Creek | 60 | \$47,942,900 | 1.610 | \$77,188 | 0.000 | \$0 | 0.000 | \$0 | 0.000 | \$0 | \$77,188 |
| Crook | 38 | \$287,170 | 27.768 | \$7,974 | 0.000 | \$0 | 0.000 | \$0 | 0.000 | \$0 | \$7,974 |
| Crowley | 13 | \$320,420 | 19.200 | \$6,152 | 0.000 | \$0 | 0.000 | \$0 | 0.000 | \$0 | \$6,152 |
| Dacono | 62 | \$6,318,700 | 22.462 | \$141,931 | 0.000 | \$0 | 0.000 | \$0 | 0.000 | \$0 | \$141,931 |
| De Beque | 39 | \$897,150 | 19.270 | \$17,288 | 0.000 | \$0 | 0.000 | \$0 | 0.000 | \$0 | \$17,288 |
| Deer Trail | 3 | \$1,325,080 | 20.307 | \$26,908 | 0.000 | \$0 | 0.000 | \$0 | 0.000 | \$0 | \$26,908 |
| Del Norte | 53 | \$3,935,310 | 15.600 | \$61,391 | 0.000 | \$0 | 0.000 | \$0 | 0.000 | \$0 | \$61,391 |
| Delta | 15 | \$21,698,010 | 0.000 | \$0 | 0.000 | \$0 | 0.000 | \$0 | 0.000 | \$0 | \$0 |
| Dillon | 59 | \$26,212,160 | 6.646 | \$174,206 | 3.369 | \$88,309 | 0.000 | \$0 | 0.000 | \$0 | \$262,515 |
| Dinosaur | 41 | \$659,730 | 22.085 | \$14,570 | 0.000 | \$0 | 0.000 | \$0 | 0.000 | \$0 | \$14,570 |
| Dolores | 42 | \$4,140,230 | 14.803 | \$61,288 | 0.000 | \$0 | 0.000 | \$0 | 0.000 | \$0 | \$61,288 |
| Dove Creek | 17 | \$2,431,250 | 29.911 | \$72,721 | 9.332 | \$22,688 | -011 | \$27 | 0.000 | \$0 | \$95,436 |
| Durango | 34 | \$151,337,860 | 2.507 | \$379,404 | 0.000 | \$0 | 0.000 | \$0 | 0.000 | \$0 | \$379,404 |
| Eads | 31 | \$1,544,280 | 49.600 | \$76,596 | 0.000 | \$0 | 0.000 | \$0 | 0.000 | \$0 | \$76,596 |
| Eagle | 19 | \$21,809,850 | 6.121 | \$133,498 | 0.000 | \$0 | 0.000 | \$0 | 0.000 | \$0 | \$133,498 |
| Eaton | 62 | \$12,303,930 | 10.675 | \$151,344 | 0.000 | \$0 | 0.000 | \$0 | 0.000 | \$0 | \$151,344 |
| Eckley | 63 | \$519,750 | 26.638 | \$13,845 | 0.000 | \$0 | 0.000 | \$0 | 0.000 | \$0 | \$13,845 |
| Edgewater | 30 | \$21,098,890 | 5.030 | \$106,127 | 0.000 | \$0 | 0.000 | \$0 | 0.000 | \$0 | \$106,127 |
| Elizabeth | 20 | \$5,983,100 | 18.212 | \$108,964 | 0.000 | \$0 | -041 | \$245 | 0.000 | \$0 | \$109,210 |
| Empire | 10 | \$1,493,220 | 11.487 | \$17,153 | 0.000 | \$0 | -303 | \$452 | 0.000 | \$0 | \$17,605 |
| Englewood | 3 | \$264,690,690 | 5.880 | \$1,556,381 | 1.783 | \$471,944 | 0.000 | \$0 | 0.000 | \$0 | \$2,028,325 |
| Erie | 7,62 | \$11,268,120 | 10.165 | \$114,540 | 0.000 | \$0 | 0.000 | \$0 | 0.000 | \$0 | \$114,540 |
| Estes Park | 35 | \$66,853,260 | 2.795 | \$186,855 | 0.000 | \$0 | 0.000 | \$0 | 0.000 | \$0 | \$186,855 |
| Evans | 62 | \$29,687,410 | 13.536 | \$401,849 | 0.000 | \$0 | 0.000 | \$0 | 0.000 | \$0 | \$401,849 |
| Fairplay | 47 | \$4,021,540 | 14.964 | \$60,178 | 7.645 | \$30,745 | 0.000 | \$0 | 0.000 | \$0 | \$90,923 |
| Federal Heights | 1 | \$31,001,870 | .680 | \$21,081 | 0.000 | \$0 | 0.000 | \$0 | 0.000 | \$0 | \$21,081 |

1996
Municipal Governments

| Municipality | County Number | Total Assessed Valuation | General | | Bond Redemption | | Abatement | | Special Fund | | Total |
|----------------------|---------------|--------------------------|---------------------------|-------------|-----------------------------|-----------|-------------------------|---------|---------------------------|---------|-------------|
| | | | Temporary Tax Credit Levy | Revenue | Contractual Obligation Levy | Revenue | Incentive Payments Levy | Revenue | Capital Expenditures Levy | Revenue | |
| Firestone | 62 | \$4,802,060 | 14.184 | \$68,112 | 6.437 | \$30,911 | 0.000 | 0.000 | 0.000 | \$0 | \$99,023 |
| Flegler | 32 | \$1,781,650 | 40.253 | \$71,717 | 0.000 | \$0 | 0.000 | 0.000 | 0.000 | \$0 | \$71,717 |
| Fleming | 38 | \$765,820 | 29.285 | \$22,427 | 0.000 | \$0 | 0.000 | 0.000 | 0.000 | \$0 | \$22,427 |
| Florence | 22 | \$10,878,770 | 18.050 | \$196,362 | 0.000 | \$0 | 0.000 | 0.000 | 0.000 | \$337 | \$196,699 |
| Fort Collins | 35 | \$805,857,160 | 9.797 | \$7,894,983 | 0.000 | \$0 | 0.000 | 0.000 | 0.000 | \$0 | \$7,894,983 |
| Fort Lupton | 62 | \$63,196,860 | 12.590 | \$795,648 | 0.000 | \$0 | 0.000 | 0.000 | 0.000 | \$0 | \$795,648 |
| Fort Morgan | 44 | \$65,656,910 | 13.254 | \$870,217 | 0.000 | \$0 | 0.000 | 0.000 | 0.000 | \$0 | \$870,217 |
| Fountain | 21 | \$54,985,780 | 10.239 | \$562,999 | 0.000 | \$0 | 0.000 | 0.000 | 0.000 | \$0 | \$562,999 |
| Fowler | 45 | \$2,575,180 | 14.168 | \$36,485 | 0.000 | \$0 | 0.000 | 0.000 | 0.000 | \$0 | \$36,485 |
| Foxfield | 3 | \$6,877,870 | 4.982 | \$34,266 | 0.000 | \$0 | 0.000 | 0.000 | 0.000 | \$0 | \$34,266 |
| Fraser | 25 | \$8,072,370 | 7.360 | \$59,413 | 1.548 | \$12,496 | 0.000 | 0.000 | 0.000 | \$0 | \$71,909 |
| Frederick | 62 | \$10,719,800 | 10.979 | \$117,693 | 10.112 | \$108,399 | 0.000 | 0.000 | 0.000 | \$0 | \$226,091 |
| Frisco | 59 | \$58,097,960 | .874 | \$50,778 | 0.000 | \$0 | 0.000 | 0.000 | 0.000 | \$0 | \$50,778 |
| Fruita | 39 | \$16,467,490 | 13.996 | \$230,479 | 1.700 | \$27,995 | 0.000 | 0.000 | 0.000 | \$0 | \$258,474 |
| Garden City | 62 | \$2,615,390 | 15.412 | \$40,308 | 0.000 | \$0 | 0.000 | 0.000 | 0.000 | \$0 | \$40,308 |
| Genoa | 37 | \$430,680 | 30.075 | \$12,953 | 0.000 | \$0 | 0.000 | 0.000 | 0.000 | \$0 | \$12,953 |
| Georgetown | 10 | \$8,535,380 | 11.267 | \$96,168 | 0.000 | \$0 | 0.000 | 0.000 | 0.000 | \$0 | \$96,168 |
| Gilcrest | 62 | \$2,626,500 | 28.928 | \$75,979 | 3.308 | \$8,688 | 0.000 | 0.000 | 0.000 | \$0 | \$84,668 |
| Glendale | 3 | \$76,633,370 | 10.172 | \$79,515 | 0.000 | \$0 | 0.000 | 0.000 | 0.000 | \$0 | \$79,515 |
| Glenwood Springs | 23 | \$88,413,110 | 2.599 | \$229,786 | 0.000 | \$0 | 0.000 | 0.000 | 0.000 | \$265 | \$230,051 |
| Golden | 30 | \$135,591,440 | 12.340 | \$1,673,198 | 0.000 | \$0 | 0.000 | 0.000 | 0.000 | \$0 | \$1,673,198 |
| Granada | 50 | \$703,910 | 8.830 | \$6,216 | 0.000 | \$0 | 0.000 | 0.000 | 0.000 | \$1,038 | \$7,253 |
| Granby | 25 | \$7,781,260 | 9.472 | \$73,704 | 0.000 | \$0 | 0.000 | 0.000 | 0.000 | \$0 | \$73,704 |
| Grand Junction | 39 | \$278,665,030 | 8.000 | \$2,229,320 | 0.000 | \$0 | 0.000 | 0.000 | 0.000 | \$0 | \$2,229,320 |
| Grand Lake | 25 | \$11,625,130 | 9.409 | \$109,381 | 0.000 | \$0 | 0.000 | 0.000 | 0.000 | \$0 | \$109,381 |
| Greeley | 62 | \$358,525,770 | 11.274 | \$4,042,020 | 0.000 | \$0 | 0.000 | 0.000 | 0.000 | \$0 | \$4,042,020 |
| Green Mountain Falls | 21,60 | \$4,913,170 | 14.588 | \$71,673 | 0.000 | \$0 | 0.000 | 0.000 | 0.000 | \$0 | \$71,673 |
| Greenwood Village | 3 | \$439,976,250 | 3.302 | \$1,452,802 | 0.000 | \$0 | 0.000 | 0.000 | 0.000 | \$0 | \$1,452,802 |
| Grover | 62 | \$249,990 | 19.052 | \$4,763 | 0.000 | \$0 | 0.000 | 0.000 | 0.000 | \$0 | \$4,763 |
| Gunnison | 26 | \$33,314,340 | 3.868 | \$128,860 | 0.000 | \$0 | 0.000 | 0.000 | 0.000 | \$0 | \$128,860 |
| Gypsum | 19 | \$23,293,730 | 6.845 | \$159,446 | 3.045 | \$70,929 | 0.000 | 0.000 | 0.000 | \$0 | \$230,375 |
| Hartman | 50 | \$100,310 | 21.255 | \$2,132 | 0.000 | \$0 | 0.000 | 0.000 | 0.000 | \$0 | \$2,132 |
| Haswell | 31 | \$243,050 | 13.959 | \$3,393 | 0.000 | \$0 | 0.000 | 0.000 | 0.000 | \$0 | \$3,393 |
| Haxtun | 48 | \$2,891,160 | 22.750 | \$65,774 | 0.000 | \$0 | 0.000 | 0.000 | 0.000 | \$0 | \$65,774 |
| Hayden | 54 | \$6,656,270 | 28.704 | \$191,062 | 0.000 | \$0 | 0.000 | 0.000 | 0.000 | \$0 | \$191,062 |
| Killrose | 44 | \$354,610 | 17.890 | \$6,344 | 0.000 | \$0 | 0.000 | 0.000 | 0.000 | \$0 | \$6,344 |
| Holly | 50 | \$1,378,740 | 28.866 | \$39,799 | 0.000 | \$0 | 0.000 | 0.000 | 0.000 | \$0 | \$39,799 |
| Holyoke | 48 | \$7,492,870 | 21.800 | \$163,345 | 0.000 | \$0 | 0.000 | 0.000 | 0.000 | \$0 | \$163,345 |
| Hooper | 2 | \$253,290 | 5.058 | \$1,281 | 0.000 | \$0 | 0.000 | 0.000 | 0.000 | \$0 | \$1,281 |
| Hot Sulphur Springs | 25 | \$2,028,280 | 16.208 | \$32,874 | 0.000 | \$0 | 0.000 | 0.000 | 0.000 | \$0 | \$32,874 |

1996
Municipal Governments

| Municipality | County Number | Total Assessed Valuation | General | | Bond Redemption | | Abatement | | Special Fund | | Total |
|------------------|---------------|--------------------------|----------------------|-------------|------------------------|-----------|--------------------|---------|----------------------|----------|--------|
| | | | Temporary Tax Credit | Revenue | Contractual Obligation | Revenue | Incentive Payments | Revenue | Capital Expenditures | Revenue | |
| | | | Levy | | Levy | Levy | Levy | Levy | Levy | Levy | Levy |
| Hotchkiss | 15 | \$3,331,260 | 10.260 | \$34,179 | 0.000 | \$0 | 0.000 | \$0 | 0.000 | \$0 | 10.260 |
| Hudson | 62 | \$4,151,700 | 14.377 | \$59,689 | 15.966 | \$66,286 | 0.000 | \$0 | 0.000 | \$0 | 30.343 |
| Hugo | 37 | \$2,159,110 | 36.357 | \$78,499 | 0.000 | \$0 | 0.000 | \$0 | 3.926 | \$8,477 | 40.283 |
| Idaho Springs | 10 | \$12,513,280 | 8.600 | \$107,614 | 0.000 | \$0 | 0.016 | \$200 | 0.000 | \$0 | 8.616 |
| Ignacio | 34 | \$2,595,240 | 5.290 | \$13,729 | 0.000 | \$0 | 0.000 | \$0 | 0.000 | \$0 | 5.290 |
| Iliff | 38 | \$339,330 | 10.580 | \$3,590 | 0.000 | \$0 | 0.109 | \$37 | 0.000 | \$0 | 10.689 |
| Jamestown | 7 | \$1,914,520 | 12.621 | \$24,163 | 0.000 | \$0 | 0.000 | \$0 | 0.000 | \$0 | 12.621 |
| Johnstown | 62 | \$7,938,390 | 27.147 | \$215,503 | 0.000 | \$0 | 0.000 | \$0 | 0.000 | \$0 | 27.147 |
| Julesburg | 58 | \$4,149,210 | 40.886 | \$169,645 | 0.000 | \$0 | 0.000 | \$0 | 0.000 | \$0 | 40.886 |
| Keenesburg | 62 | \$2,607,760 | 25.408 | \$66,258 | 8.141 | \$21,230 | 0.000 | \$0 | 0.000 | \$0 | 33.549 |
| Kersey | 62 | \$4,160,740 | 19.375 | \$80,614 | 0.000 | \$0 | 0.000 | \$0 | 0.000 | \$0 | 19.375 |
| Kim | 36 | \$165,920 | 19.110 | \$3,171 | 0.000 | \$0 | 0.000 | \$0 | 0.000 | \$0 | 19.110 |
| Kiowa | 20 | \$1,994,090 | 10.751 | \$21,438 | 0.000 | \$0 | 0.834 | \$1,663 | 0.000 | \$0 | 11.585 |
| Kit Carson | 9 | \$896,160 | 17.770 | \$15,925 | 0.000 | \$0 | 0.000 | \$0 | 0.000 | \$0 | 17.770 |
| Kremmling | 25 | \$5,939,290 | 9.652 | \$57,326 | 0.000 | \$0 | 0.000 | \$0 | 0.000 | \$0 | 9.652 |
| La Jara | 11 | \$2,488,680 | 18.900 | \$47,036 | 0.000 | \$0 | 0.000 | \$0 | 0.000 | \$0 | 18.900 |
| La Junta | 45 | \$19,734,700 | 3.104 | \$61,257 | 0.000 | \$0 | 0.000 | \$0 | 0.000 | \$0 | 3.104 |
| La Salle | 62 | \$7,524,390 | 21.822 | \$164,197 | 0.000 | \$0 | 0.000 | \$0 | 0.000 | \$0 | 21.822 |
| La Veta | 28 | \$4,270,630 | 6.901 | \$29,472 | 0.000 | \$0 | 0.000 | \$0 | 0.000 | \$0 | 6.901 |
| Lafayette | 7 | \$108,584,340 | 8.360 | \$907,765 | 4.649 | \$504,809 | 0.000 | \$0 | 0.000 | \$0 | 13.009 |
| Lake City | 27 | \$4,843,980 | 4.306 | \$20,858 | 0.000 | \$0 | 0.000 | \$0 | 0.000 | \$0 | 4.306 |
| Lakeside | 30 | \$6,938,000 | 0.000 | \$0 | 0.000 | \$0 | 0.000 | \$0 | 0.000 | \$0 | 0.000 |
| Lakewood | 30 | \$934,392,750 | 4.711 | \$4,401,924 | 0.000 | \$0 | 0.000 | \$0 | 0.000 | \$0 | 4.711 |
| Lamar | 50 | \$22,593,470 | 13.239 | \$299,115 | 0.000 | \$0 | 0.000 | \$0 | 0.000 | \$0 | 13.239 |
| Larkspur | 18 | \$1,754,570 | 5.000 | \$8,773 | 10.000 | \$17,546 | 0.000 | \$0 | 0.000 | \$0 | 15.000 |
| Las Animas | 6 | \$3,631,550 | 39.000 | \$141,630 | 0.000 | \$0 | 0.000 | \$0 | 0.000 | \$0 | 39.000 |
| Leadville | 33 | \$11,216,990 | 15.142 | \$169,848 | 0.000 | \$0 | 0.000 | \$0 | 0.000 | \$0 | 15.142 |
| Limon | 37 | \$10,220,310 | 25.500 | \$260,618 | 0.000 | \$0 | 0.000 | \$0 | 0.000 | \$0 | 25.500 |
| Littleton | 3, 18, 30 | \$278,228,910 | 6.007 | \$1,671,321 | 0.655 | \$182,240 | 0.000 | \$0 | 0.000 | \$0 | 6.662 |
| Lochbuie | 62 | \$2,735,020 | 7.137 | \$19,520 | 0.000 | \$0 | 0.000 | \$0 | 0.000 | \$0 | 7.137 |
| Log Lane Village | 44 | \$1,141,790 | 34.267 | \$39,126 | 0.000 | \$0 | 0.000 | \$0 | 0.000 | \$0 | 34.267 |
| Longmont | 7, 62 | \$443,700,090 | 13.420 | \$5,954,455 | 0.000 | \$0 | 0.000 | \$0 | 0.000 | \$0 | 13.420 |
| Louisville | 7 | \$226,304,680 | 5.246 | \$1,187,194 | 0.000 | \$0 | 0.000 | \$0 | 0.000 | \$0 | 5.246 |
| Loveland | 35 | \$318,657,980 | 9.199 | \$2,931,335 | 0.000 | \$0 | 0.000 | \$0 | 0.000 | \$0 | 9.199 |
| Lyons | 7 | \$9,563,700 | 17.542 | \$167,766 | 0.000 | \$0 | 0.000 | \$0 | 0.000 | \$0 | 17.542 |
| Manassa | 11 | \$1,356,170 | 17.842 | \$24,197 | 0.000 | \$0 | 0.000 | \$0 | 0.000 | \$0 | 17.842 |
| Manitou Springs | 42 | \$4,666,300 | 11.730 | \$54,736 | 0.000 | \$0 | 0.000 | \$0 | 0.000 | \$0 | 11.730 |
| Manitou Springs | 21 | \$28,680,750 | 11.694 | \$335,393 | 1.600 | \$45,889 | 0.000 | \$0 | 0.000 | \$15,946 | 13.850 |
| Manzanola | 45 | \$530,240 | 26.990 | \$14,311 | 0.000 | \$0 | 0.000 | \$0 | 0.000 | \$0 | 26.990 |
| Marble | 26 | \$1,345,420 | 6.505 | \$8,752 | 0.000 | \$0 | 0.000 | \$0 | 0.000 | \$0 | 6.505 |

1996
Municipal Governments

| Municipality | County Number | Total Assessed Valuation | General Temporary Tax Credit Levy | Bond Redemption Contractual Obligation Levy | Abatement Incentive Payments Levy | Special Fund Capital Expenditures Levy | Total Levy | Total Revenue |
|-------------------|---------------|--------------------------|-----------------------------------|---|-----------------------------------|--|------------|---------------|
| Meed | 62 | \$8,940,630 | 16.674 | 1.695 | \$15,154 | \$0 | 18.369 | \$164,230 |
| Meeker | 52 | \$7,615,040 | 10.782 | 0.000 | \$0 | \$0 | 10.782 | \$82,105 |
| Merino | 38 | \$766,310 | 19.897 | 0.000 | \$0 | \$0 | 19.897 | \$15,247 |
| Milliken | 62 | \$5,481,920 | 28.393 | 0.000 | \$0 | \$0 | 28.393 | \$155,648 |
| Minturn | 19 | \$8,140,440 | 17.057 | 0.000 | \$0 | \$0 | 17.057 | \$138,851 |
| Moffat | 55 | \$259,810 | 10.108 | 0.000 | \$0 | \$0 | 10.108 | \$2,793 |
| Monte Vista | 53 | \$12,906,240 | 14.740 | 0.000 | \$0 | \$0 | 14.740 | \$190,238 |
| Montezuma | 59 | \$565,370 | 4.543 | 0.000 | \$0 | \$0 | 4.543 | \$2,568 |
| Monterose | 43 | \$84,523,800 | 0.000 | 0.000 | \$0 | \$0 | 0.000 | \$0 |
| Monument | 21 | \$15,734,590 | 8.957 | 1.561 | \$24,562 | \$1,809 | 10.633 | \$167,306 |
| Morrison | 30 | \$4,369,580 | 6.746 | 0.000 | \$0 | \$0 | 6.746 | \$29,477 |
| Mountain View | 30 | \$3,052,000 | 3.700 | 0.000 | \$0 | \$0 | 3.700 | \$11,292 |
| Mountain Village | 57 | \$89,590,930 | 3.110 | 0.000 | \$0 | \$5,913 | 3.176 | \$284,541 |
| Mt. Crested Butte | 26 | \$36,736,690 | 4.579 | 0.000 | \$0 | \$0 | 4.579 | \$168,217 |
| Naturita | 43 | \$1,857,240 | 7.977 | 5.531 | \$10,272 | \$0 | 13.508 | \$25,088 |
| Nederland | 7 | \$10,788,170 | 14.440 | 0.000 | \$0 | \$0 | 14.440 | \$155,781 |
| New Castle | 23 | \$8,077,330 | 6.226 | 0.000 | \$0 | \$0 | 6.226 | \$55,782 |
| Northglenn | 1,62 | \$129,660,170 | 11.597 | 0.000 | \$0 | \$5,493 | 11.597 | \$1,503,669 |
| Norwood | 57 | \$2,913,630 | 15.129 | 0.000 | \$0 | \$0 | 15.129 | \$44,080 |
| Nucla | 43 | \$2,013,840 | 17.108 | 0.000 | \$0 | \$0 | 17.108 | \$34,453 |
| Nunn | 62 | \$1,362,960 | 16.927 | 0.000 | \$0 | \$0 | 16.927 | \$23,071 |
| Oak Creek | 54 | \$3,141,040 | 13.192 | 0.000 | \$0 | \$0 | 13.192 | \$41,437 |
| Olathe | 43 | \$5,902,100 | 9.148 | 0.000 | \$0 | \$0 | 9.148 | \$53,992 |
| Olney Springs | 13 | \$497,680 | 11.552 | 0.000 | \$0 | \$0 | 11.552 | \$5,749 |
| Ophir | 57 | \$1,969,790 | 10.095 | 0.000 | \$0 | \$0 | 10.095 | \$19,885 |
| Orchard City | 15 | \$9,283,200 | 0.000 | 0.000 | \$0 | \$0 | 0.000 | \$0 |
| Ordway | 13 | \$2,432,020 | 26.698 | 0.000 | \$0 | \$0 | 26.698 | \$64,930 |
| Otis | 61 | \$1,052,780 | 29.500 | 0.000 | \$0 | \$0 | 29.500 | \$31,057 |
| Ouray | 46 | \$13,705,130 | 16.184 | 3.000 | \$41,115 | \$0 | 19.184 | \$221,804 |
| Ovid | 58 | \$865,550 | 27.179 | 0.000 | \$0 | \$0 | 27.179 | \$23,525 |
| Pagasa Springs | 4 | \$13,774,650 | 3.839 | 0.000 | \$0 | \$0 | 3.839 | \$52,881 |
| Palisade | 39 | \$7,774,230 | 19.550 | 0.000 | \$0 | \$0 | 19.550 | \$151,986 |
| Palmer Lake | 21 | \$10,017,550 | 10.137 | 9.100 | \$91,160 | \$0 | 19.237 | \$101,548 |
| Paoli | 48 | \$606,730 | 8.616 | 0.000 | \$0 | \$0 | 8.616 | \$5,228 |
| Paonia | 15 | \$5,717,270 | 10.210 | 0.000 | \$0 | \$0 | 10.210 | \$58,373 |
| Parachute | 23 | \$3,411,470 | 15.315 | 0.000 | \$0 | \$0 | 15.315 | \$52,247 |
| Parker | 18 | \$103,328,290 | 2.812 | 0.000 | \$0 | \$0 | 2.812 | \$290,559 |
| Peez | 38 | \$450,840 | 36.466 | 0.000 | \$0 | \$0 | 36.466 | \$16,440 |
| Pierce | 62 | \$3,182,850 | 19.707 | 0.000 | \$0 | \$1,722 | 20.248 | \$62,724 |
| Pitkin | 26 | \$1,486,610 | 4.287 | 0.000 | \$0 | \$0 | 4.287 | \$6,373 |

1996
Municipal Governments

| Municipality | County Number | Total Assessed Valuation | General | | Bond Redemption | | Abatements | | Special Fund* | | Total |
|-------------------|---------------|--------------------------|---------------------------|-------------|-----------------------------|-----------|-------------------------|---------|---------------------------|---------|-------------|
| | | | Temporary Tax Credit Levy | Revenue | Contractual Obligation Levy | Revenue | Incentive Payments Levy | Revenue | Capital Expenditures Levy | Revenue | |
| Platteville | 62 | \$7,294,150 | 25.425 | \$185,454 | 0.000 | \$0 | 0.000 | \$0 | 0.000 | \$0 | \$185,454 |
| Poncha Springs | 8 | \$3,355,370 | 3.254 | \$10,918 | 0.000 | \$0 | 0.000 | \$0 | 0.000 | \$0 | \$10,918 |
| Pritchett | 5 | \$458,580 | 17.501 | \$8,026 | 0.000 | \$0 | 0.000 | \$0 | 0.000 | \$0 | \$8,026 |
| Pueblo | 51 | \$373,176,830 | 17.100 | \$6,381,324 | 0.000 | \$0 | 0.000 | \$0 | 0.000 | \$0 | \$6,381,324 |
| Ramah | 21 | \$292,500 | 19.585 | \$5,729 | 0.000 | \$0 | 0.000 | \$0 | 0.000 | \$0 | \$5,729 |
| Rangely | 52 | \$8,465,290 | 10.000 | \$84,653 | 0.000 | \$0 | 0.000 | \$0 | 0.000 | \$0 | \$84,653 |
| Raymer | 62 | \$204,870 | 19.719 | \$4,040 | 0.000 | \$0 | 0.000 | \$0 | 0.000 | \$0 | \$4,040 |
| Red Cliff | 19 | \$1,050,470 | 71.936 | \$75,567 | 0.000 | \$0 | 0.000 | \$0 | 0.000 | \$0 | \$75,567 |
| Rico | 17 | \$3,854,350 | 7.456 | \$28,738 | 0.000 | \$0 | 0.000 | \$0 | 0.000 | \$0 | \$28,738 |
| Ridgway | 46 | \$9,835,420 | 7.734 | \$76,264 | 2.000 | \$19,671 | 0.000 | \$0 | 0.000 | \$0 | \$95,935 |
| Rifle | 23 | \$33,631,710 | 5.261 | \$176,936 | 0.000 | \$0 | 0.000 | \$0 | 0.000 | \$0 | \$176,936 |
| Rockvale | 22 | \$715,390 | 11.329 | \$8,105 | 0.000 | \$0 | 0.000 | \$0 | 0.000 | \$0 | \$8,105 |
| Rocky Ford | 45 | \$7,877,520 | 20.876 | \$164,451 | 0.000 | \$0 | 0.000 | \$0 | 0.000 | \$0 | \$164,451 |
| Romeo | 11 | \$431,220 | 9.631 | \$4,153 | 0.000 | \$0 | 0.000 | \$0 | 0.000 | \$0 | \$4,153 |
| Rye | 51 | \$648,940 | 8.348 | \$5,417 | 0.000 | \$0 | 0.000 | \$0 | 0.000 | \$0 | \$5,417 |
| Saguache | 55 | \$1,200,230 | 21.820 | \$26,189 | 0.000 | \$0 | 0.000 | \$0 | 0.000 | \$0 | \$26,189 |
| Salida | 8 | \$30,177,730 | 5.646 | \$170,383 | 2.458 | \$74,177 | 0.000 | \$0 | 0.000 | \$0 | \$244,560 |
| San Luis | 12 | \$1,031,480 | 25.323 | \$26,120 | 0.000 | \$0 | 0.000 | \$0 | 0.000 | \$0 | \$26,120 |
| Sanford | 11 | \$918,790 | 7.904 | \$7,262 | 0.000 | \$0 | 0.000 | \$0 | 0.000 | \$0 | \$7,262 |
| Sedgwick | 58 | \$280,780 | 36.020 | \$10,114 | 0.000 | \$0 | 0.000 | \$0 | 0.000 | \$0 | \$10,114 |
| Selbert | 32 | \$891,230 | 15.829 | \$14,107 | 0.000 | \$0 | 0.000 | \$0 | 0.000 | \$0 | \$14,107 |
| Severance | 62 | \$1,052,350 | 12.635 | \$13,296 | 0.000 | \$0 | 0.000 | \$0 | 0.000 | \$0 | \$13,296 |
| Sheridan | 3 | \$38,468,240 | 7.538 | \$289,974 | 0.000 | \$0 | 0.149 | \$5,732 | 0.000 | \$0 | \$295,705 |
| Sheridan Lake | 31 | \$340,460 | 11.390 | \$3,878 | 0.000 | \$0 | 0.000 | \$0 | 0.000 | \$0 | \$3,878 |
| Silt | 23 | \$5,109,430 | 9.761 | \$49,873 | 2.985 | \$15,252 | 0.000 | \$0 | 0.000 | \$0 | \$65,125 |
| Silver Cliff | 14 | \$2,575,900 | 3.328 | \$8,573 | 0.000 | \$0 | 0.000 | \$0 | 0.000 | \$0 | \$8,573 |
| Silver Plume | 10 | \$1,125,130 | 10.873 | \$12,234 | 9.115 | \$10,256 | 0.000 | \$0 | 0.000 | \$0 | \$22,489 |
| Silverthorne | 59 | \$47,644,090 | 0.000 | \$0 | 0.000 | \$0 | 0.000 | \$0 | 0.000 | \$0 | \$0 |
| Silverton | 56 | \$7,717,850 | 10.560 | \$81,500 | 0.000 | \$0 | 0.000 | \$0 | 0.000 | \$0 | \$81,500 |
| Simla | 20 | \$1,855,810 | 17.562 | \$32,592 | 0.000 | \$0 | 0.000 | \$0 | 0.000 | \$0 | \$32,592 |
| Showmass Village | 49 | \$188,897,660 | 2.905 | \$548,748 | 1.990 | \$375,906 | 0.000 | \$0 | 0.000 | \$0 | \$924,654 |
| South Fork | 53 | \$8,210,740 | 0.000 | \$0 | 0.000 | \$0 | 0.000 | \$0 | 0.000 | \$0 | \$0 |
| Springfield | 5 | \$4,080,950 | 21.460 | \$87,577 | 0.000 | \$0 | 0.000 | \$0 | 0.000 | \$0 | \$87,577 |
| Steamboat Springs | 54 | \$190,079,540 | 0.000 | \$0 | 1.950 | \$370,655 | 0.000 | \$0 | 0.000 | \$0 | \$370,655 |
| Sterling | 38 | \$47,083,160 | 14.855 | \$699,420 | 0.000 | \$0 | 0.008 | \$377 | 0.000 | \$0 | \$699,797 |
| Stratton | 32 | \$2,095,280 | 31.067 | \$65,094 | 9.541 | \$19,991 | 0.000 | \$0 | 0.000 | \$0 | \$85,085 |
| Sugar City | 13 | \$555,100 | 20.321 | \$11,280 | 0.000 | \$0 | 0.000 | \$0 | 0.000 | \$0 | \$11,280 |
| Superior | 7,30 | \$29,537,240 | 2.737 | \$80,843 | 0.000 | \$0 | 0.000 | \$0 | 0.000 | \$0 | \$80,843 |
| Swink | 45 | \$1,290,960 | 28.787 | \$37,163 | 0.000 | \$0 | 0.000 | \$0 | 0.000 | \$0 | \$37,163 |
| Telluride | 57 | \$93,517,950 | 2.370 | \$221,638 | .537 | \$50,219 | 0.000 | \$0 | 0.000 | \$0 | \$271,857 |

1996
Municipal Governments

| Municipality | County Number | Total Assessed Valuation | General | | Bond Redemption | | Abatement | | Special Fund* | | Total | |
|---------------|---------------|--------------------------|--------------------|----------------------|-----------------------------|--------------------|-------------------------|-----------------|---------------------------|-----------------|------------|----------------------|
| | | | Temporary Tax Levy | Credit Revenue | Contractual Obligation Levy | Revenue | Incentive Payments Levy | Revenue | Capital Expenditures Levy | Revenue | | |
| Thornton | 1 | \$331,775,530 | 10.210 | \$3,387,428 | 0.000 | \$0 | 0.000 | \$0 | 0.000 | \$0 | 10.210 | \$3,387,428 |
| Timnath | 35 | \$1,064,420 | 7.697 | \$8,193 | 0.000 | \$0 | 0.000 | \$0 | 0.000 | \$0 | 7.697 | \$8,193 |
| Trinidad | 36 | \$26,163,550 | 17.579 | \$459,929 | 0.000 | \$0 | 0.000 | \$0 | 0.000 | \$0 | 17.579 | \$459,929 |
| Two Buttes | 5 | \$334,140 | 10.227 | \$3,417 | 0.000 | \$0 | 0.000 | \$0 | 0.000 | \$0 | 10.227 | \$3,417 |
| Wail | 19 | \$394,681,500 | 4.690 | \$1,851,056 | 0.000 | \$0 | .020 | \$7,894 | 0.000 | \$0 | 4.710 | \$1,858,950 |
| Victor | 60 | \$2,520,720 | 17.788 | \$44,839 | 0.000 | \$0 | 0.000 | \$0 | 0.000 | \$0 | 17.788 | \$44,839 |
| Viles | 5 | \$120,030 | 40.300 | \$4,837 | 0.000 | \$0 | 0.000 | \$0 | 0.000 | \$0 | 40.300 | \$4,837 |
| Vona | 32 | \$154,020 | 15.665 | \$2,413 | 0.000 | \$0 | 0.000 | \$0 | 0.000 | \$0 | 15.665 | \$2,413 |
| Walden | 29 | \$2,595,290 | 13.919 | \$36,124 | 0.000 | \$0 | 0.000 | \$0 | 0.000 | \$0 | 13.919 | \$36,124 |
| Walsenburg | 28 | \$9,296,320 | 17.770 | \$165,196 | 0.000 | \$0 | 0.000 | \$0 | 0.000 | \$0 | 17.770 | \$165,196 |
| Walsh | 5 | \$1,648,330 | 51.412 | \$84,744 | 0.000 | \$0 | 0.000 | \$0 | 0.000 | \$0 | 51.412 | \$84,744 |
| Ward | 7 | \$750,570 | 5.416 | \$4,065 | 0.000 | \$0 | 0.000 | \$0 | 0.000 | \$0 | 5.416 | \$4,065 |
| Wellington | 35 | \$6,658,470 | 16.753 | \$111,549 | 14.042 | \$93,498 | 0.000 | \$0 | 0.000 | \$0 | 30.795 | \$205,048 |
| Westcliffe | 14 | \$4,566,590 | 4.546 | \$20,760 | 0.000 | \$0 | 0.000 | \$0 | 0.000 | \$0 | 4.546 | \$20,760 |
| Westminster | 1,30 | \$567,016,540 | 3.650 | \$2,069,610 | 0.000 | \$0 | 0.000 | \$0 | 0.000 | \$0 | 3.650 | \$2,069,610 |
| Wheat Ridge | 30 | \$225,668,720 | 2.714 | \$612,465 | 0.000 | \$0 | 0.000 | \$0 | 0.000 | \$0 | 2.714 | \$612,465 |
| Wiggins | 44 | \$2,400,950 | 32.212 | \$77,339 | 0.000 | \$0 | 0.000 | \$0 | 0.000 | \$0 | 32.212 | \$77,339 |
| Wiley | 50 | \$759,820 | 26.570 | \$20,188 | 0.000 | \$0 | 0.000 | \$0 | 0.000 | \$0 | 26.570 | \$20,188 |
| Williamsburg | 22 | \$1,398,930 | 3.278 | \$4,586 | 0.000 | \$0 | 0.000 | \$0 | 0.000 | \$0 | 3.278 | \$4,586 |
| Windsor | 35,62 | \$39,607,290 | 15.100 | \$598,070 | 0.000 | \$0 | 0.000 | \$0 | 0.000 | \$0 | 15.100 | \$598,070 |
| Winter Park | 25 | \$23,748,740 | 3.924 | \$93,190 | 0.000 | \$0 | 0.000 | \$0 | 0.000 | \$0 | 3.924 | \$93,190 |
| Woodland Park | 60 | \$42,438,440 | 16.269 | \$689,582 | 0.000 | \$0 | 0.000 | \$0 | 0.000 | \$0 | 16.269 | \$689,582 |
| Wray | 63 | \$6,988,100 | 20.740 | \$144,933 | 0.000 | \$0 | 0.000 | \$0 | 0.000 | \$0 | 20.740 | \$144,933 |
| Yampa | 54 | \$1,930,240 | 17.387 | \$33,561 | 0.000 | \$0 | 0.000 | \$0 | 0.000 | \$0 | 17.387 | \$33,561 |
| Yuma | 63 | \$10,242,090 | 30.640 | \$313,818 | 0.000 | \$0 | 0.000 | \$0 | 0.000 | \$0 | 30.640 | \$313,818 |
| Total | | \$16,635,864,320 | XXX | \$126,338,336 | XXX | \$8,867,450 | XXX | \$36,653 | XXX | \$30,953 | XXX | \$135,273,393 |

* See County Certification for detail.

PETITIONS FOR ABATEMENT, REBATE AND REFUND OF TAXES PASSED UPON BY THE DIVISION OF PROPERTY TAXATION FROM JANUARY 1, 1996 THROUGH DECEMBER 31, 1996

| County | Petitions Approved | | Amount of Tax Approved | | Including Comparisons to Previous Years | | Petitions Denied | | Amount of Tax Denied | |
|--------------|--------------------|-------|------------------------|-------------|---|------|------------------|-----------|----------------------|------------|
| | 1994 | 1995 | 1994 | 1995 | 1996 | 1994 | 1995 | 1994 | 1995 | |
| Adams | 22 | 46 | \$ 596,036 | \$ 911,380 | \$ 516,005 | 1 | 1 | \$ 4,007 | \$ 6,303 | 0 |
| Alamosa | 2 | 8 | 9,195 | 78,052 | 6,644 | 0 | 0 | 0 | 0 | 0 |
| Arapahoe | 151 | 138 | 2,047,799 | 1,735,753 | 839,153 | 0 | 5 | 0 | 13,929 | 0 |
| Archuleta | 6 | 4 | 12,807 | 5,689 | 25,348 | 0 | 0 | 0 | 0 | 0 |
| Baca | 1 | 1 | 31,784 | 3,438 | 0 | 0 | 0 | 0 | 0 | 0 |
| Bent | 1 | 0 | 1,515 | 0 | 0 | 0 | 0 | 0 | 0 | 0 |
| Boulder | 24 | 16 | 258,040 | 108,187 | 306,011 | 0 | 0 | 0 | 0 | 0 |
| Chaffee | 0 | 2 | 0 | 3,184 | 0 | 0 | 0 | 0 | 0 | 0 |
| Cheyenne | 0 | 2 | 0 | 8,178 | 0 | 0 | 0 | 0 | 0 | 0 |
| Conejos | 1 | 8 | 3,868 | 17,306 | 0 | 0 | 4 | 0 | 8,725 | 0 |
| Costilla | 0 | 1 | 0 | 9,419 | 0 | 0 | 0 | 0 | 0 | 0 |
| Delta | 1 | 0 | 4,345 | 0 | 2,335 | 0 | 0 | 0 | 0 | 0 |
| Denver | 240 | 244 | 1,186,529 | 1,739,053 | 902,576 | 2 | 2 | 5,251 | 0 | 0 |
| Dolores | 0 | 1 | 0 | 1,331 | 0 | 0 | 0 | 0 | 0 | 0 |
| Douglas | 41 | 50 | 327,343 | 642,141 | 419,637 | 4 | 1 | 4,307 | -2,864 | 0 |
| Eagle | 18 | 24 | 185,476 | 168,221 | 170,555 | 0 | 0 | 0 | 0 | 0 |
| Elbert | 3 | 2 | 4,734 | 3,223 | 35,949 | 0 | 0 | 0 | 0 | 0 |
| El Paso | 118 | 67 | 952,394 | 619,960 | 511,417 | 1 | 1 | 1,113 | 33,923 | 0 |
| Fremont | 4 | 0 | 6,726 | 0 | 45,542 | 0 | 0 | 0 | 0 | 0 |
| Garfield | 9 | 12 | 72,923 | 35,851 | 253,594 | 0 | 0 | 0 | 0 | 0 |
| Gilpin | 8 | 1 | 70,398 | 1,608 | 9,221 | 0 | 0 | 0 | 0 | 0 |
| Grand | 0 | 4 | 0 | 82,219 | 32,182 | 0 | 0 | 0 | 0 | 0 |
| Gunnison | 6 | 4 | 17,385 | 19,745 | 18,271 | 0 | 0 | 0 | 0 | 0 |
| Hinsdale | 1 | 0 | 3,040 | 0 | 0 | 0 | 0 | 0 | 0 | 0 |
| Huerfano | 4 | 1 | 52,317 | 1,180 | 12,580 | 1 | 0 | 0 | 0 | 0 |
| Jackson | 1 | 1 | 26,068 | 2,172 | 1,131 | 1 | 0 | 0 | 0 | 0 |
| Jefferson | 134 | 118 | 1,581,609 | 919,099 | 763,328 | 0 | 0 | 0 | 0 | 1,822 |
| Kit Carson | 1 | 0 | 3,547 | 0 | 4,853 | 0 | 0 | 0 | 0 | 0 |
| Lake | 7 | 4 | 22,421 | 20,000 | 17,153 | 0 | 0 | 0 | 0 | 0 |
| La Plata | 10 | 7 | 75,782 | 77,172 | 918,567 | 0 | 0 | 0 | 0 | 0 |
| Larimer | 66 | 35 | 377,919 | 114,239 | 775,345 | 4 | 0 | 35,551 | 0 | 0 |
| Las Animas | 2 | 1 | 7,883 | 2,324 | 0 | 0 | 0 | 0 | 0 | 0 |
| Logan | 3 | 1 | 3,886 | 1,371 | 2,549 | 0 | 0 | 0 | 0 | 0 |
| Mesa | 56 | 32 | 359,144 | 733,882 | 636,720 | 1 | 0 | 3,513 | 4,964 | 0 |
| Montezuma | 4 | 4 | 11,992 | 13,975 | 1,286 | 0 | 0 | 0 | 0 | 0 |
| Montrose | 0 | 2 | 0 | 4,522 | 10,927 | 0 | 0 | 0 | 0 | 0 |
| Morgan | 0 | 1 | 0 | 7,104 | 33,971 | 0 | 0 | 0 | 0 | 0 |
| Otero | 3 | 3 | 7,918 | 9,466 | 6,764 | 0 | 0 | 0 | 0 | 0 |
| Ouray | 7 | 3 | 14,915 | 6,921 | 16,597 | 1 | 0 | 1,541 | 0 | 0 |
| Park | 0 | 1 | 0 | 6,515 | 8,023 | 0 | 0 | 0 | 0 | 0 |
| Phillips | 1 | 2 | 1,188 | 3,084 | 0 | 0 | 0 | 0 | 0 | 0 |
| Pitkin | 23 | 26 | 136,940 | 128,438 | 427,310 | 0 | 0 | 0 | 0 | 0 |
| Prowers | 3 | 2 | 7,772 | 4,996 | 1,951 | 0 | 0 | 0 | 0 | 0 |
| Pueblo | 30 | 24 | 911,981 | 238,877 | 1,029,912 | 0 | 0 | 0 | 0 | 0 |
| Rio Blanco | 9 | 1 | 142,388 | 16,766 | 1,191 | 0 | 0 | 0 | 0 | 1,149 |
| Rio Grande | 0 | 0 | 0 | 0 | 0 | 0 | 0 | 0 | 0 | 0 |
| Routt | 5 | 11 | 22,025 | 95,945 | 41,940 | 1 | 0 | 9,156 | 0 | 0 |
| Saguache | 0 | 2 | 0 | 2,473 | 3,728 | 0 | 0 | 0 | 0 | 0 |
| San Miguel | 8 | 7 | 26,096 | 24,162 | 117,863 | 0 | 0 | 0 | 0 | 0 |
| Summit | 13 | 6 | 51,928 | 21,481 | 109,415 | 0 | 0 | 0 | 0 | 0 |
| Teller | 2 | 1 | 2,783 | 4,092 | 13,207 | 0 | 0 | 0 | 0 | 0 |
| Weld | 25 | 28 | 173,016 | 298,927 | 83,529 | 0 | 0 | 0 | 0 | 0 |
| Yuma | 1 | 0 | 1,635 | 0 | 4,885 | 0 | 0 | 0 | 0 | 0 |
| TOTALS | 1,075 | 953 | \$9,815,510 | \$8,953,179 | \$9,137,183 | 17 | 12 | \$ 89,671 | \$ 65,746 | \$ 10,949 |
| From Prev Yr | N/A | (122) | N/A | \$(862,330) | \$ 184,004 | N/A | (5) | N/A | \$(23,926) | \$(54,796) |

Section XII

Revenues By Taxing Classification

1996 Property Tax Revenues by Taxing Classification

| | School Districts | Junior Colleges | County | Cities and Towns | Total Special Districts | Total |
|-------------|------------------|-----------------|---------------|------------------|-------------------------|---------------|
| Adams* | \$116,989,782 | \$9,318 | \$50,850,666 | \$10,284,973 | \$15,248,652 | \$193,383,391 |
| Alamosa | \$3,710,803 | \$0 | \$1,770,153 | \$224,571 | \$605,516 | \$6,311,043 |
| Arapahoe* | \$217,107,066 | \$0 | \$61,830,795 | \$21,030,406 | \$74,260,214 | \$374,228,480 |
| Archuleta | \$4,515,260 | \$0 | \$1,899,368 | \$52,881 | \$2,000,584 | \$8,468,092 |
| Baca | \$1,929,434 | \$0 | \$1,185,853 | \$194,087 | \$507,894 | \$3,817,268 |
| Bent | \$1,241,910 | \$0 | \$944,555 | \$141,630 | \$205,297 | \$2,533,393 |
| Boulder* | \$134,728,761 | \$0 | \$61,328,993 | \$23,753,548 | \$13,047,038 | \$232,858,340 |
| Chaffee | \$4,699,201 | \$0 | \$1,305,187 | \$429,515 | \$970,993 | \$7,404,896 |
| Cheyenne | \$1,991,993 | \$0 | \$1,334,570 | \$160,467 | \$342,589 | \$3,829,619 |
| Clear Creek | \$5,210,508 | \$0 | \$4,283,999 | \$244,077 | \$958,298 | \$10,696,882 |
| Conejos | \$1,267,761 | \$0 | \$723,791 | \$113,989 | \$520,224 | \$2,625,765 |
| Costilla | \$2,507,959 | \$0 | \$1,179,690 | \$47,683 | \$374,215 | \$4,109,547 |
| Crowley | \$591,603 | \$0 | \$614,634 | \$88,112 | \$12,546 | \$1,306,895 |
| Custer | \$1,502,102 | \$0 | \$616,412 | \$29,332 | \$327,388 | \$2,475,235 |
| Delta | \$4,852,544 | \$0 | \$1,910,280 | \$154,608 | \$1,412,300 | \$8,329,732 |
| Denver* | \$208,116,550 | \$0 | \$146,645,096 | \$0 | \$9,044,100 | \$363,805,746 |
| Dolores | \$699,830 | \$0 | \$538,439 | \$124,174 | \$169,001 | \$1,531,444 |
| Douglas | \$57,908,232 | \$0 | \$20,577,675 | \$1,754,612 | \$37,486,641 | \$117,727,159 |
| Eagle | \$28,329,122 | \$3,826,612 | \$9,035,252 | \$4,122,034 | \$18,116,821 | \$63,429,841 |
| Elbert | \$5,964,225 | \$0 | \$3,412,268 | \$164,903 | \$911,530 | \$10,452,925 |
| El Paso | \$147,776,394 | \$0 | \$32,943,679 | \$15,904,364 | \$21,632,594 | \$218,257,031 |
| Fremont | \$7,604,199 | \$0 | \$2,124,911 | \$407,523 | \$2,116,376 | \$12,253,009 |
| Garfield | \$16,348,943 | \$1,319,035 | \$4,951,304 | \$685,065 | \$3,434,892 | \$26,739,239 |
| Gilpin | \$2,305,414 | \$0 | \$1,594,701 | \$49,867 | \$551,555 | \$4,501,536 |
| Grand | \$7,978,363 | \$0 | \$2,788,285 | \$438,384 | \$3,600,701 | \$14,805,734 |
| Gunnison | \$9,383,525 | \$0 | \$3,186,595 | \$584,570 | \$1,780,285 | \$14,934,976 |
| Hinsdale | \$510,288 | \$0 | \$265,852 | \$20,858 | \$194,699 | \$991,697 |
| Huerfano | \$3,007,165 | \$0 | \$1,516,534 | \$194,667 | \$1,336,456 | \$6,054,822 |
| Jackson | \$855,184 | \$0 | \$343,870 | \$36,124 | \$104,843 | \$1,340,021 |
| Jefferson* | \$188,569,967 | \$0 | \$98,049,891 | \$10,427,980 | \$54,940,311 | \$351,988,149 |
| Kiowa | \$1,282,629 | \$0 | \$1,421,441 | \$83,867 | \$546,211 | \$3,334,147 |
| Kit Carson | \$2,835,995 | \$0 | \$2,789,413 | \$268,118 | \$176,345 | \$6,069,871 |
| Lake | \$2,242,223 | \$166,896 | \$1,867,380 | \$169,848 | \$272,170 | \$4,718,517 |
| La Plata | \$25,258,818 | \$0 | \$6,003,181 | \$455,526 | \$3,849,431 | \$35,566,956 |
| Larimer* | \$92,612,027 | \$1,152 | \$37,389,418 | \$11,394,641 | \$10,588,601 | \$151,985,840 |

1996 Property Tax Revenues by Taxing Classification

| | School Districts | Junior Colleges | County | Cities and Towns | Total Special Districts | Total |
|------------|------------------|-----------------|---------------|------------------|-------------------------|-----------------|
| Las Animas | \$3,516,699 | \$0 | \$2,148,120 | \$482,338 | \$240,765 | \$6,387,921 |
| Lincoln | \$1,853,037 | \$0 | \$2,095,205 | \$378,996 | \$27,215 | \$4,354,453 |
| Logan* | \$5,337,481 | \$2,420,463 | \$3,536,854 | \$765,513 | \$362,510 | \$12,422,822 |
| Mesa* | \$26,649,502 | \$0 | \$15,004,118 | \$2,670,818 | \$6,666,447 | \$50,990,886 |
| Mineral | \$515,148 | \$0 | \$301,484 | \$31,034 | \$52,755 | \$900,422 |
| Hoffat | \$9,864,056 | \$1,111,103 | \$6,625,984 | \$621,861 | \$988,332 | \$19,211,335 |
| Montezuma | \$8,545,653 | \$0 | \$2,762,159 | \$177,678 | \$2,311,391 | \$13,796,880 |
| Montrose | \$7,735,562 | \$0 | \$4,935,083 | \$113,533 | \$2,363,837 | \$15,148,015 |
| Morgan | \$10,937,003 | \$92 | \$7,501,255 | \$1,624,591 | \$1,158,614 | \$21,221,556 |
| Otero* | \$3,246,325 | \$0 | \$1,528,719 | \$320,740 | \$225,986 | \$5,321,770 |
| Oury | \$2,099,589 | \$0 | \$822,440 | \$358,854 | \$260,711 | \$3,541,594 |
| Park | \$5,654,169 | \$0 | \$3,118,181 | \$117,107 | \$1,407,848 | \$10,297,305 |
| Phillips | \$1,605,940 | \$0 | \$1,074,565 | \$234,346 | \$444,194 | \$3,359,045 |
| Pitkin | \$14,132,810 | \$3,665,596 | \$6,656,181 | \$3,206,182 | \$7,183,818 | \$34,844,587 |
| Prowers | \$3,150,898 | \$0 | \$1,868,519 | \$368,487 | \$736,303 | \$6,124,207 |
| Pueblo | \$28,709,871 | \$0 | \$19,796,531 | \$6,401,659 | \$6,325,695 | \$61,233,556 |
| Rio Blanco | \$3,768,152 | \$3,933,624 | \$2,294,385 | \$166,758 | \$2,056,346 | \$12,219,266 |
| Rio Grande | \$3,853,314 | \$0 | \$1,235,454 | \$300,217 | \$848,011 | \$6,236,995 |
| Routt | \$14,403,467 | \$959,735 | \$5,998,625 | \$636,714 | \$2,577,461 | \$24,576,002 |
| Saguache | \$1,778,774 | \$0 | \$893,244 | \$112,917 | \$598,954 | \$3,383,890 |
| San Juan | \$554,577 | \$0 | \$282,891 | \$81,500 | \$26,154 | \$945,123 |
| San Miguel | \$5,138,323 | \$0 | \$2,411,358 | \$620,363 | \$5,565,482 | \$13,735,526 |
| Sedwick | \$1,071,660 | \$0 | \$1,001,427 | \$203,283 | \$83,607 | \$2,359,977 |
| Summit | \$16,665,080 | \$2,146,421 | \$7,157,430 | \$1,336,393 | \$6,917,334 | \$34,222,659 |
| Teller | \$7,778,867 | \$0 | \$2,853,072 | \$816,233 | \$1,170,088 | \$12,618,259 |
| Washington | \$2,688,597 | \$0 | \$1,966,368 | \$321,445 | \$180,324 | \$5,156,734 |
| Weld* | \$61,343,861 | \$7,520,384 | \$29,306,985 | \$8,094,431 | \$9,654,638 | \$115,920,298 |
| Yuma | \$5,670,630 | \$0 | \$2,492,735 | \$472,596 | \$2,105,107 | \$10,741,068 |
| Colorado | \$1,570,704,820 | \$27,080,431 | \$706,893,504 | \$135,273,393 | \$344,187,242 | \$2,784,139,391 |

1996 Percent Property Tax Revenues by Taxing Classification.

| | School Districts | Junior Colleges | County | Cities and Towns | Total Special Districts | Total |
|-------------|------------------|-----------------|--------|------------------|-------------------------|--------|
| Adams* | 60.5% | 0.0% | 26.3% | 5.3% | 7.9% | 100.0% |
| Alamosa | 58.8% | 0.0% | 28.0% | 3.6% | 9.6% | 100.0% |
| Arapahoe* | 58.0% | 0.0% | 16.5% | 5.6% | 19.8% | 100.0% |
| Archuleta | 53.3% | 0.0% | 22.4% | .6% | 23.6% | 100.0% |
| Baca | 50.5% | 0.0% | 31.1% | 5.1% | 13.3% | 100.0% |
| Bent | 49.0% | 0.0% | 37.3% | 5.6% | 8.1% | 100.0% |
| Boulder* | 57.9% | 0.0% | 26.3% | 10.2% | 5.6% | 100.0% |
| Chaffee | 63.5% | 0.0% | 17.6% | 5.8% | 13.1% | 100.0% |
| Cheyenne | 52.0% | 0.0% | 34.8% | 4.2% | 8.9% | 100.0% |
| Clear Creek | 48.7% | 0.0% | 40.0% | 2.3% | 9.0% | 100.0% |
| Conejos | 48.3% | 0.0% | 27.6% | 4.3% | 19.8% | 100.0% |
| Costilla | 61.0% | 0.0% | 28.7% | 1.2% | 9.1% | 100.0% |
| Crowley | 45.3% | 0.0% | 47.0% | 6.7% | 1.0% | 100.0% |
| Custer | 60.7% | 0.0% | 24.9% | 1.2% | 13.2% | 100.0% |
| Delta | 58.3% | 0.0% | 22.9% | 1.9% | 17.0% | 100.0% |
| Denver* | 57.2% | 0.0% | 40.3% | 0.0% | 2.5% | 100.0% |
| Dolores | 45.7% | 0.0% | 35.2% | 8.1% | 11.0% | 100.0% |
| Douglas | 49.2% | 0.0% | 17.5% | 1.5% | 31.8% | 100.0% |
| Eagle | 44.7% | 6.0% | 14.2% | 6.5% | 28.6% | 100.0% |
| Elbert | 57.1% | 0.0% | 32.6% | 1.6% | 8.7% | 100.0% |
| El Paso | 67.7% | 0.0% | 15.1% | 7.3% | 9.9% | 100.0% |
| Fremont | 62.1% | 0.0% | 17.3% | 3.3% | 17.3% | 100.0% |
| Garfield | 61.1% | 4.9% | 18.5% | 2.6% | 12.8% | 100.0% |
| Gilpin | 51.2% | 0.0% | 35.4% | 1.1% | 12.3% | 100.0% |
| Grand | 53.9% | 0.0% | 18.8% | 3.0% | 24.3% | 100.0% |
| Gunnison | 62.8% | 0.0% | 21.3% | 3.9% | 11.9% | 100.0% |
| Hinsdale | 51.5% | 0.0% | 26.8% | 2.1% | 19.6% | 100.0% |
| Huerfano | 49.7% | 0.0% | 25.0% | 3.2% | 22.1% | 100.0% |
| Jackson | 63.8% | 0.0% | 25.7% | 2.7% | 7.8% | 100.0% |
| Jefferson* | 53.6% | 0.0% | 27.9% | 3.0% | 15.6% | 100.0% |
| Kiowa | 38.5% | 0.0% | 42.6% | 2.5% | 16.4% | 100.0% |
| Kit Carson | 46.7% | 0.0% | 46.0% | 4.4% | 2.9% | 100.0% |
| Lake | 47.5% | 3.5% | 39.6% | 3.6% | 5.8% | 100.0% |
| La Plata | 71.0% | 0.0% | 16.9% | 1.3% | 10.8% | 100.0% |
| Larimer* | 60.9% | 0.0% | 24.6% | 7.5% | 7.0% | 100.0% |

1996 Percent Property Tax Revenues by Taxing Classification

| | School Districts | Junior Colleges | County | Cities and Towns | Total Special Districts | Total |
|------------|------------------|-----------------|--------|------------------|-------------------------|--------|
| Las Animas | 55.1% | 0.0% | 33.6% | 7.6% | 3.8% | 100.0% |
| Lincoln | 42.6% | 0.0% | 48.1% | 8.7% | .6% | 100.0% |
| Logan* | 43.0% | 19.5% | 28.5% | 6.2% | 2.9% | 100.0% |
| Mesa* | 52.3% | 0.0% | 29.4% | 5.2% | 13.1% | 100.0% |
| Mineral | 57.2% | 0.0% | 33.5% | 3.4% | 5.9% | 100.0% |
| Moffat | 51.3% | 5.8% | 34.5% | 3.2% | 5.1% | 100.0% |
| Montezuma | 61.9% | 0.0% | 20.0% | 1.3% | 16.8% | 100.0% |
| Montrose | 51.1% | 0.0% | 32.6% | .7% | 15.6% | 100.0% |
| Morgan | 51.5% | 0.0% | 35.3% | 7.7% | 5.5% | 100.0% |
| Otero* | 61.0% | 0.0% | 28.7% | 6.0% | 4.2% | 100.0% |
| Ouray | 59.3% | 0.0% | 23.2% | 10.1% | 7.4% | 100.0% |
| Park | 54.9% | 0.0% | 30.3% | 1.1% | 13.7% | 100.0% |
| Phillips | 47.8% | 0.0% | 32.0% | 7.0% | 13.2% | 100.0% |
| Pitkin | 40.6% | 10.5% | 19.1% | 9.2% | 20.6% | 100.0% |
| Prowers | 51.4% | 0.0% | 30.5% | 6.0% | 12.0% | 100.0% |
| Pueblo | 46.9% | 0.0% | 32.3% | 10.5% | 10.3% | 100.0% |
| Rio Blanco | 30.8% | 32.2% | 18.8% | 1.4% | 16.8% | 100.0% |
| Rio Grande | 61.8% | 0.0% | 19.8% | 4.8% | 13.6% | 100.0% |
| Routt | 58.6% | 3.9% | 24.4% | 2.6% | 10.5% | 100.0% |
| Saguache | 52.6% | 0.0% | 26.4% | 3.3% | 17.7% | 100.0% |
| San Juan | 58.7% | 0.0% | 29.9% | 8.6% | 2.8% | 100.0% |
| San Miguel | 37.4% | 0.0% | 17.6% | 4.5% | 40.5% | 100.0% |
| Sedwick | 45.4% | 0.0% | 42.4% | 8.6% | 3.5% | 100.0% |
| Summit | 48.7% | 6.3% | 20.9% | 3.9% | 20.2% | 100.0% |
| Teller | 61.6% | 0.0% | 22.6% | 6.5% | 9.3% | 100.0% |
| Washington | 52.1% | 0.0% | 38.1% | 6.2% | 3.5% | 100.0% |
| Weld* | 52.9% | 6.5% | 25.3% | 7.0% | 8.3% | 100.0% |
| Yuma | 52.8% | 0.0% | 23.2% | 4.4% | 19.6% | 100.0% |
| Colorado | 56.4% | 1.0% | 25.4% | 4.9% | 12.4% | 100.0% |

1996 County Property Tax Revenue by Type of Expenditure

| | General Fund | Road & Bridge | Public Welfare | Exempt From Revenue Limit | Pension & Retirement | Self Insurance | Health # Services | Capital + Funds | Recreation * Services | Sinking & Contingency | Solid Waste Disposal | Public Services | Total |
|-------------|--------------|---------------|----------------|---------------------------|----------------------|----------------|-------------------|-----------------|-----------------------|-----------------------|----------------------|-----------------|---------------|
| Adams | \$39,060,390 | \$2,468,571 | \$7,219,621 | \$0 | \$1,614,066 | \$0 | \$488,018 | \$0 | \$0 | \$0 | \$0 | \$0 | \$50,850,666 |
| Alamosa | \$301,735 | \$82,132 | \$307,346 | \$0 | \$45,590 | \$0 | \$0 | \$126,530 | \$70,138 | \$7,014 | \$35,069 | \$794,598 | \$1,770,153 |
| Arapahoe | \$43,908,514 | \$4,839,802 | \$5,947,881 | \$1,161,695 | \$0 | \$0 | \$0 | \$5,143,630 | \$0 | \$0 | \$0 | \$829,272 | \$61,830,795 |
| Archuleta | \$1,494,253 | \$314,390 | \$90,724 | \$0 | \$0 | \$0 | \$0 | \$0 | \$0 | \$0 | \$0 | \$0 | \$1,899,368 |
| Baca | \$677,900 | \$324,213 | \$29,474 | \$0 | \$0 | \$0 | \$0 | \$148,372 | \$0 | \$5,895 | \$0 | \$0 | \$1,185,853 |
| Bent | \$617,902 | \$105,970 | \$146,752 | \$0 | \$23,171 | \$0 | \$23,171 | \$0 | \$17,734 | \$9,269 | \$0 | \$587 | \$944,555 |
| Boulder | \$48,429,516 | \$4,289,341 | \$4,629,628 | \$0 | \$1,592,775 | \$0 | \$700,592 | \$1,687,141 | \$0 | \$0 | \$0 | \$0 | \$61,328,993 |
| Chaffee | \$695,466 | \$53,996 | \$274,947 | \$0 | \$107,992 | \$0 | \$0 | \$107,992 | \$0 | \$0 | \$0 | \$64,795 | \$1,305,187 |
| Cheyenne | \$793,171 | \$457,768 | \$35,213 | \$0 | \$26,410 | \$0 | \$4,402 | \$17,606 | \$0 | \$0 | \$0 | \$0 | \$1,334,570 |
| Clear Creek | \$3,351,513 | \$464,108 | \$158,118 | \$0 | \$0 | \$0 | \$0 | \$183,167 | \$0 | \$0 | \$127,093 | \$0 | \$4,283,999 |
| Conejos | \$496,994 | \$51,212 | \$131,689 | \$0 | \$0 | \$0 | \$0 | \$0 | \$29,264 | \$7,316 | \$0 | \$7,316 | \$723,791 |
| Costilla | \$960,712 | \$14,577 | \$172,710 | \$0 | \$0 | \$0 | \$0 | \$0 | \$31,690 | \$0 | \$0 | \$0 | \$1,179,690 |
| Crowley | \$433,885 | \$116,848 | \$42,942 | \$0 | \$0 | \$0 | \$0 | \$0 | \$0 | \$3,432 | \$0 | \$17,527 | \$614,634 |
| Custer | \$414,243 | \$60,651 | \$40,434 | \$0 | \$0 | \$20,217 | \$0 | \$0 | \$0 | \$80,867 | \$0 | \$0 | \$616,412 |
| Delta | \$1,295,417 | \$289,621 | \$249,674 | \$0 | \$0 | \$0 | \$0 | \$0 | \$33,290 | \$42,278 | \$0 | \$0 | \$1,910,280 |
| Denver | \$56,653,901 | \$0 | \$24,557,558 | \$44,576,776 | \$19,970,467 | \$0 | \$886,394 | \$0 | \$0 | \$0 | \$0 | \$0 | \$146,645,096 |
| Dolores | \$370,070 | \$85,358 | \$48,868 | \$0 | \$0 | \$0 | \$0 | \$0 | \$12,804 | \$21,340 | \$0 | \$0 | \$538,439 |
| Douglas | \$13,480,322 | \$5,094,809 | \$358,326 | \$510,275 | \$0 | \$0 | \$0 | \$1,133,944 | \$0 | \$0 | \$0 | \$0 | \$20,577,675 |
| Eagle | \$4,291,669 | \$2,527,485 | \$286,111 | \$716,795 | \$404,398 | \$303,298 | \$0 | \$505,497 | \$0 | \$0 | \$0 | \$0 | \$9,035,252 |
| Elbert | \$2,034,760 | \$930,333 | \$31,501 | \$0 | \$77,014 | \$0 | \$0 | \$237,095 | \$101,564 | \$0 | \$0 | \$0 | \$3,412,268 |
| El Paso | \$6,273,886 | \$11,250,822 | \$8,125,434 | \$1,444,265 | \$3,177,382 | \$288,853 | \$0 | \$2,383,037 | \$0 | \$0 | \$0 | \$0 | \$32,943,679 |
| Fremont | \$1,183,963 | \$271,534 | \$420,177 | \$0 | \$0 | \$0 | \$0 | \$99,557 | \$0 | \$0 | \$0 | \$149,681 | \$2,124,911 |
| Garfield | \$3,619,837 | \$580,160 | \$507,640 | \$0 | \$126,910 | \$0 | \$0 | \$62,367 | \$0 | \$0 | \$0 | \$54,390 | \$4,951,304 |
| Gilpin | \$1,026,470 | \$196,775 | \$53,565 | \$70,095 | \$39,895 | \$0 | \$93,619 | \$0 | \$70,095 | \$0 | \$44,187 | \$0 | \$1,594,701 |
| Grand | \$2,376,030 | \$0 | \$125,054 | \$0 | \$172,956 | \$0 | \$82,875 | \$0 | \$0 | \$0 | \$0 | \$31,370 | \$2,788,285 |
| Gunnison | \$2,474,188 | \$130,578 | \$72,644 | \$0 | \$0 | \$0 | \$258,440 | \$0 | \$250,745 | \$0 | \$0 | \$0 | \$3,186,595 |
| Hinsdale | \$235,870 | \$5,543 | \$0 | \$0 | \$24,787 | \$0 | \$0 | \$0 | \$0 | \$0 | \$0 | \$0 | \$266,200 |
| Huerfano | \$1,274,300 | \$7,340 | \$205,532 | \$0 | \$29,362 | \$0 | \$0 | \$0 | \$0 | \$0 | \$0 | \$0 | \$1,516,534 |
| Jackson | \$270,412 | \$0 | \$14,905 | \$0 | \$0 | \$10,646 | \$0 | \$5,323 | \$31,938 | \$0 | \$10,646 | \$0 | \$343,870 |
| Jefferson | \$53,678,711 | \$12,881,834 | \$7,986,510 | \$0 | \$0 | \$0 | \$1,887,172 | \$8,318,653 | \$13,210,202 | \$86,810 | \$0 | \$0 | \$98,049,891 |
| Kiowa | \$673,016 | \$482,318 | \$43,242 | \$0 | \$23,284 | \$0 | \$166,317 | \$33,263 | \$0 | \$0 | \$0 | \$0 | \$1,421,441 |
| Kit Carson | \$1,528,993 | \$681,309 | \$102,196 | \$0 | \$0 | \$0 | \$204,393 | \$136,262 | \$0 | \$0 | \$136,262 | \$0 | \$2,789,413 |
| Lake | \$1,027,831 | \$0 | \$110,235 | \$0 | \$104,062 | \$185,195 | \$0 | \$440,058 | \$0 | \$0 | \$0 | \$0 | \$1,867,380 |
| La Plata | \$2,905,540 | \$2,587,018 | \$510,624 | \$0 | \$0 | \$0 | \$0 | \$0 | \$0 | \$0 | \$0 | \$0 | \$6,003,181 |
| Larimer | \$27,166,294 | \$4,628,319 | \$3,872,924 | \$0 | \$0 | \$0 | \$1,517,768 | \$0 | \$204,114 | \$0 | \$0 | \$0 | \$37,389,418 |
| Las Animas | \$1,594,117 | \$216,351 | \$326,789 | \$0 | \$0 | \$0 | \$0 | \$4,526 | \$0 | \$6,337 | \$0 | \$0 | \$2,148,120 |
| Lincoln | \$1,129,205 | \$441,096 | \$264,657 | \$0 | \$0 | \$0 | \$132,329 | \$17,644 | \$0 | \$0 | \$66,164 | \$0 | \$2,095,205 |
| Logan | \$2,199,571 | \$439,247 | \$343,199 | \$0 | \$0 | \$0 | \$186,734 | \$73,645 | \$0 | \$0 | \$294,460 | \$0 | \$3,536,854 |
| Mesa | \$9,595,081 | \$258,239 | \$2,322,989 | \$1,603,066 | \$0 | \$0 | \$166,719 | \$932,693 | \$125,331 | \$0 | \$0 | \$0 | \$15,004,118 |

1996 County Property Tax Revenue by Type of Expenditure

| | General Fund | Road & Bridge | Public Welfare | Exempt From Revenue Limit | Pension & Retirement | Self Insurance | Health Services | Capital Funds | Recreation Services | Sinking & Contingency | Solid Waste Disposal | Public Services | Total |
|------------|---------------|---------------|----------------|---------------------------|----------------------|----------------|-----------------|---------------|---------------------|-----------------------|----------------------|-----------------|---------------|
| Mineral | \$270,643 | \$17,991 | \$12,850 | \$0 | \$0 | \$0 | \$0 | \$0 | \$0 | \$0 | \$0 | \$0 | \$301,484 |
| Moffat | \$3,915,210 | \$723,804 | \$244,125 | \$0 | \$280,950 | \$0 | \$454,282 | \$0 | \$651,741 | \$0 | \$355,870 | \$0 | \$6,625,984 |
| Montezuma | \$2,017,786 | \$412,432 | \$331,941 | \$0 | \$0 | \$0 | \$0 | \$0 | \$0 | \$0 | \$0 | \$0 | \$2,762,159 |
| Montrose | \$3,026,925 | \$95,497 | \$496,347 | \$0 | \$105,226 | \$1,177,336 | \$0 | \$0 | \$33,752 | \$0 | \$0 | \$0 | \$4,935,083 |
| Morgan | \$4,599,014 | \$2,202,593 | \$699,647 | \$0 | \$0 | \$0 | \$0 | \$0 | \$0 | \$0 | \$0 | \$0 | \$7,501,255 |
| Otero | \$560,558 | \$313,433 | \$205,473 | \$0 | \$0 | \$135,821 | \$0 | \$313,433 | \$0 | \$0 | \$0 | \$0 | \$1,528,719 |
| Ouray | \$622,119 | \$156,942 | \$43,379 | \$0 | \$0 | \$0 | \$0 | \$0 | \$0 | \$0 | \$0 | \$0 | \$822,440 |
| Park | \$2,631,047 | \$184,529 | \$182,058 | \$0 | \$102,150 | \$0 | \$0 | \$0 | \$0 | \$0 | \$18,398 | \$0 | \$3,118,181 |
| Phillips | \$895,598 | \$85,494 | \$55,476 | \$0 | \$0 | \$0 | \$0 | \$37,997 | \$0 | \$0 | \$0 | \$0 | \$1,074,565 |
| Pitkin | \$2,998,332 | \$220,807 | \$62,949 | \$590,757 | \$0 | \$0 | \$0 | \$0 | \$2,783,335 | \$0 | \$0 | \$0 | \$6,656,181 |
| Prowers | \$1,308,720 | \$343,857 | \$171,929 | \$0 | \$0 | \$0 | \$0 | \$0 | \$17,193 | \$26,821 | \$0 | \$0 | \$1,868,519 |
| Pueblo | \$12,759,290 | \$675,744 | \$4,131,674 | \$0 | \$1,067,069 | \$0 | \$186,754 | \$798,487 | \$0 | \$177,515 | \$0 | \$0 | \$19,796,531 |
| Rio Blanco | \$1,282,827 | \$63,381 | \$98,874 | \$0 | \$0 | \$0 | \$633,808 | \$25,352 | \$0 | \$0 | \$190,142 | \$0 | \$2,294,385 |
| Rio Grande | \$697,368 | \$280,154 | \$257,932 | \$0 | \$0 | \$0 | \$0 | \$0 | \$0 | \$0 | \$0 | \$0 | \$1,235,454 |
| Routt | \$3,973,630 | \$818,966 | \$188,103 | \$0 | \$0 | \$0 | \$0 | \$0 | \$350,285 | \$0 | \$0 | \$667,643 | \$5,998,625 |
| Saguache | \$715,991 | \$30,566 | \$146,687 | \$0 | \$0 | \$0 | \$0 | \$0 | \$0 | \$0 | \$0 | \$0 | \$893,244 |
| San Juan | \$267,048 | \$5,761 | \$10,082 | \$0 | \$0 | \$0 | \$0 | \$0 | \$0 | \$0 | \$0 | \$0 | \$282,891 |
| San Miguel | \$1,780,507 | \$422,285 | \$60,878 | \$0 | \$123,835 | \$0 | \$0 | \$0 | \$24,054 | \$0 | \$0 | \$0 | \$2,411,358 |
| Sedwick | \$623,005 | \$242,190 | \$45,411 | \$0 | \$0 | \$0 | \$90,821 | \$0 | \$0 | \$0 | \$0 | \$0 | \$1,001,427 |
| Summit | \$4,281,697 | \$1,092,642 | \$149,256 | \$0 | \$0 | \$0 | \$0 | \$1,135,368 | \$498,468 | \$0 | \$0 | \$0 | \$7,157,430 |
| Teller | \$2,165,934 | \$346,631 | \$340,507 | \$0 | \$0 | \$0 | \$0 | \$0 | \$0 | \$0 | \$0 | \$0 | \$2,853,072 |
| Washington | \$1,522,796 | \$195,005 | \$97,503 | \$0 | \$0 | \$0 | \$65,002 | \$0 | \$69,812 | \$16,250 | \$0 | \$0 | \$1,966,368 |
| Weld | \$19,212,180 | \$2,138,381 | \$4,173,034 | \$0 | \$0 | \$550,553 | \$0 | \$3,232,838 | \$0 | \$0 | \$0 | \$0 | \$29,306,985 |
| Yuma | \$1,620,180 | \$541,244 | \$147,590 | \$0 | \$0 | \$61,241 | \$0 | \$0 | \$122,481 | \$0 | \$0 | \$0 | \$2,492,735 |
| Colorado | \$413,743,852 | \$69,239,997 | \$82,521,535 | \$50,675,724 | \$29,239,750 | \$2,733,160 | \$8,042,874 | \$27,297,863 | \$19,014,485 | \$491,143 | \$1,278,291 | \$2,617,178 | \$706,893,852 |

Exempt From Revenue Limit includes SBOE Reappraisal, Bond Redemption & Interest, Debt Service

Health Services include Handicapped, Public/Mental Health, Public Nursing, Ambulance, Hospitals

+ Capital Funds include Capital Expenditure, Capital Improvements, Capital Equipment Lease Purchase

* Recreation Services include Library, Open Space, Home Rule Conservation, TV Translator, Museum, Fair, Recreation

- Public Services include Public Works, Building Maintenance, Fire, Jail, Safety

1996 Percent County Property Tax Revenue by Type of Expenditure

| General Fund | Road & Bridge | Public Welfare | Exempt From Revenue Limit | Pension & Retirement | Self Insurance | Health Services | Capital + Recreation Funds | Solid Waste Disposal | Public Services | Total |
|--------------|---------------|----------------|---------------------------|----------------------|----------------|-----------------|----------------------------|----------------------|-----------------|--------|
| | | | | | | | | | | |
| Adams | 76.8% | 4.9% | 14.2% | 0.0% | 3.2% | 0.0% | 0.0% | 0.0% | 0.0% | 100.0% |
| Alamosa | 17.0% | 4.6% | 17.4% | 0.0% | 2.6% | 0.0% | 7.1% | 4.0% | 44.9% | 100.0% |
| Archuleta | 71.0% | 7.8% | 9.6% | 1.9% | 0.0% | 0.0% | 8.3% | 0.0% | 1.3% | 100.0% |
| Baca | 78.7% | 16.6% | 4.8% | 0.0% | 0.0% | 0.0% | 0.0% | 0.0% | 0.0% | 100.0% |
| Bent | 57.2% | 27.3% | 2.5% | 0.0% | 0.0% | 0.0% | 12.5% | 0.0% | 0.5% | 100.0% |
| Boulder | 65.4% | 11.2% | 15.5% | 0.0% | 2.5% | 2.5% | 0.0% | 1.9% | 1.0% | 100.0% |
| Chaffee | 79.0% | 7.0% | 7.5% | 0.0% | 2.6% | 1.1% | 2.8% | 0.0% | 0.0% | 100.0% |
| Cheyenne | 53.3% | 4.1% | 21.1% | 0.0% | 8.3% | 0.0% | 8.3% | 0.0% | 0.0% | 100.0% |
| Clear Creek | 59.4% | 34.3% | 2.6% | 0.0% | 2.0% | 3% | 1.3% | 0.0% | 0.0% | 100.0% |
| Conejos | 78.2% | 10.8% | 3.7% | 0.0% | 0.0% | 0.0% | 0.0% | 4.3% | 0.0% | 100.0% |
| Costilla | 68.7% | 7.1% | 18.2% | 0.0% | 0.0% | 0.0% | 0.0% | 4.0% | 1.0% | 100.0% |
| Crowley | 81.4% | 1.2% | 14.6% | 0.0% | 0.0% | 0.0% | 0.0% | 2.7% | 0.0% | 100.0% |
| Custer | 70.6% | 19.0% | 7.0% | 0.0% | 0.0% | 0.0% | 0.0% | 0.0% | 0.6% | 100.0% |
| Delta | 67.2% | 9.8% | 6.6% | 0.0% | 0.0% | 0.0% | 0.0% | 0.0% | 13.1% | 100.0% |
| Denver | 67.8% | 15.2% | 13.1% | 0.0% | 0.0% | 0.0% | 0.0% | 1.7% | 2.2% | 100.0% |
| Dolores | 38.6% | 0.0% | 16.7% | 30.4% | 13.6% | 0.0% | 0.0% | 0.0% | 0.0% | 100.0% |
| Douglas | 68.7% | 15.9% | 9.1% | 0.0% | 0.0% | 0.0% | 0.0% | 2.4% | 4.0% | 100.0% |
| Eagle | 65.5% | 24.8% | 1.7% | 2.5% | 0.0% | 0.0% | 5.5% | 0.0% | 0.0% | 100.0% |
| Elbert | 47.5% | 28.0% | 3.2% | 7.9% | 4.5% | 0.0% | 5.6% | 0.0% | 0.0% | 100.0% |
| El Paso | 59.6% | 27.3% | .9% | 0.0% | 2.3% | 0.0% | 6.9% | 3.0% | 0.0% | 100.0% |
| Fronton | 19.0% | 34.2% | 24.7% | 4.4% | 9.6% | .9% | 7.2% | 0.0% | 0.0% | 100.0% |
| Garfield | 55.7% | 12.8% | 19.8% | 0.0% | 0.0% | 0.0% | 4.7% | 0.0% | 0.0% | 100.0% |
| Gilpin | 73.1% | 11.7% | 10.3% | 0.0% | 2.6% | 0.0% | 1.3% | 0.0% | 1.1% | 100.0% |
| Grand | 64.4% | 12.3% | 3.4% | 4.6% | 2.5% | 5.9% | 0.0% | 4.4% | 0.0% | 100.0% |
| Gunnison | 85.2% | 0.0% | 4.5% | 0.0% | 6.2% | 0.0% | 0.0% | 0.0% | 0.0% | 100.0% |
| Hinsdale | 77.6% | 4.1% | 2.3% | 0.0% | 0.0% | 8.1% | 0.0% | 7.9% | 0.0% | 100.0% |
| Huerfano | 88.6% | 2.1% | 0.0% | 0.0% | 9.3% | 0.0% | 0.0% | 0.0% | 0.0% | 100.0% |
| Jackson | 84.0% | .5% | 13.6% | 0.0% | 1.9% | 0.0% | 0.0% | 0.0% | 0.0% | 100.0% |
| Jefferson | 78.6% | 0.0% | 4.3% | 0.0% | 0.0% | 0.0% | 1.5% | 9.3% | 0.0% | 100.0% |
| Kiowa | 54.7% | 13.1% | 8.1% | 0.0% | 0.0% | 1.9% | 8.5% | 13.5% | .1% | 100.0% |
| Kit Carson | 47.3% | 33.9% | 3.0% | 0.0% | 1.6% | 11.7% | 2.3% | 0.0% | 0.0% | 100.0% |
| Lake | 54.8% | 24.4% | 3.7% | 0.0% | 0.0% | 7.3% | 4.9% | 0.0% | 0.0% | 100.0% |
| La Plata | 55.0% | 0.0% | 5.9% | 0.0% | 5.6% | 0.0% | 23.6% | 0.0% | 0.0% | 100.0% |
| Larimer | 48.4% | 43.1% | 8.5% | 0.0% | 0.0% | 0.0% | 0.0% | 0.0% | 0.0% | 100.0% |
| Las Animas | 72.7% | 12.4% | 10.4% | 0.0% | 0.0% | 4.1% | 0.0% | .5% | 0.0% | 100.0% |
| Lincoln | 74.2% | 10.1% | 15.2% | 0.0% | 0.0% | 0.0% | -.2% | 0.0% | -.3% | 100.0% |
| Logan | 53.9% | 21.1% | 12.6% | 0.0% | 0.0% | 6.3% | 2.1% | .8% | 0.0% | 100.0% |
| Mesa | 62.2% | 12.4% | 9.7% | 0.0% | 0.0% | 0.0% | 5.3% | 2.1% | 0.0% | 100.0% |
| | 63.9% | 1.7% | 15.5% | 10.7% | 0.0% | 1.1% | 6.2% | .8% | 0.0% | 100.0% |

1996 Percent County Property Tax Revenue by Type of Expenditure

| General Fund | Road & Bridge | Public Welfare | Exempt From Revenue Limit | Pension & Retirement | Self Insurance | Health Services | Capital + Funds | Recreation Services * | Sinking & Contingency | Solid Waste Disposal | Public Services | Total |
|--------------|---------------|----------------|---------------------------|----------------------|----------------|-----------------|-----------------|-----------------------|-----------------------|----------------------|-----------------|--------|
| | | | | | | | | | | | | |
| Mineral | 6.0% | 4.3% | 0.0% | 0.0% | 0.0% | 0.0% | 0.0% | 0.0% | 0.0% | 0.0% | 0.0% | 100.0% |
| Moffat | 10.9% | 3.7% | 0.0% | 4.2% | 0.0% | 6.9% | 0.0% | 9.8% | 0.0% | 5.4% | 0.0% | 100.0% |
| Montezuma | 14.9% | 12.0% | 0.0% | 0.0% | 0.0% | 0.0% | 0.0% | 0.0% | 0.0% | 0.0% | 0.0% | 100.0% |
| Montrose | 1.9% | 10.1% | 0.0% | 2.1% | 23.9% | 0.0% | 0.0% | 0.7% | 0.0% | 0.0% | 0.0% | 100.0% |
| Morgan | 29.4% | 9.3% | 0.0% | 0.0% | 0.0% | 0.0% | 0.0% | 0.0% | 0.0% | 0.0% | 0.0% | 100.0% |
| Otero | 20.5% | 13.4% | 0.0% | 0.0% | 8.9% | 0.0% | 20.5% | 0.0% | 0.0% | 0.0% | 0.0% | 100.0% |
| Ouray | 19.1% | 5.3% | 0.0% | 0.0% | 0.0% | 0.0% | 0.0% | 0.0% | 0.0% | 0.0% | 0.0% | 100.0% |
| Park | 5.9% | 5.8% | 0.0% | 3.3% | 0.0% | 0.0% | 0.0% | 0.0% | 0.0% | 0.6% | 0.0% | 100.0% |
| Phillips | 8.0% | 5.2% | 0.0% | 0.0% | 0.0% | 0.0% | 3.5% | 0.0% | 0.0% | 0.0% | 0.0% | 100.0% |
| Pitkin | 3.3% | 9.9% | 8.9% | 0.0% | 0.0% | 0.0% | 0.0% | 41.8% | 0.0% | 0.0% | 0.0% | 100.0% |
| Prowers | 18.4% | 9.2% | 0.0% | 0.0% | 0.0% | 0.0% | 0.0% | 9% | 1.4% | 0.0% | 0.0% | 100.0% |
| Pueblo | 3.4% | 20.9% | 0.0% | 5.4% | 0.0% | 0.9% | 4.0% | 0.0% | 0.9% | 0.0% | 0.0% | 100.0% |
| Rio Blanco | 2.8% | 4.3% | 0.0% | 1.0% | 0.0% | 27.6% | 1.1% | 0.0% | 0.0% | 8.3% | 0.0% | 100.0% |
| Rio Grande | 22.7% | 20.9% | 0.0% | 0.0% | 0.0% | 0.0% | 0.0% | 0.0% | 0.0% | 0.0% | 0.0% | 100.0% |
| Routt | 13.7% | 3.1% | 0.0% | 0.0% | 0.0% | 0.0% | 0.0% | 5.8% | 0.0% | 0.0% | 11.1% | 100.0% |
| Saguache | 3.4% | 16.4% | 0.0% | 0.0% | 0.0% | 0.0% | 0.0% | 0.0% | 0.0% | 0.0% | 0.0% | 100.0% |
| San Juan | 2.0% | 3.6% | 0.0% | 0.0% | 0.0% | 0.0% | 0.0% | 0.0% | 0.0% | 0.0% | 0.0% | 100.0% |
| San Miguel | 17.5% | 2.5% | 0.0% | 5.1% | 0.0% | 0.0% | 0.0% | 1.0% | 0.0% | 0.0% | 0.0% | 100.0% |
| Sedgwick | 24.2% | 4.5% | 0.0% | 0.0% | 0.0% | 9.1% | 0.0% | 0.0% | 0.0% | 0.0% | 0.0% | 100.0% |
| Summit | 15.3% | 2.1% | 0.0% | 0.0% | 0.0% | 0.0% | 15.9% | 7.0% | 0.0% | 0.0% | 0.0% | 100.0% |
| Teller | 12.1% | 11.9% | 0.0% | 0.0% | 0.0% | 0.0% | 0.0% | 0.0% | 0.0% | 0.0% | 0.0% | 100.0% |
| Washington | 9.9% | 5.0% | 0.0% | 0.0% | 0.0% | 3.3% | 0.0% | 3.6% | 0.8% | 0.0% | 0.0% | 100.0% |
| Weld | 7.3% | 14.2% | 0.0% | 0.0% | 1.9% | 0.0% | 11.0% | 0.0% | 0.0% | 0.0% | 0.0% | 100.0% |
| Yuma | 21.7% | 5.9% | 0.0% | 0.0% | 2.5% | 0.0% | 0.0% | 4.9% | 0.0% | 0.0% | 0.0% | 100.0% |
| Colorado | 9.8% | 11.7% | 7.2% | 4.1% | .4% | 1.1% | 3.9% | 2.7% | .1% | ** Calc Err | .4% | 100.0% |

* Exempt from Revenue Limit includes SBOE Reappraisal, Bond Redemption & Interest, Debt Service

Health Services include Handicapped, Public/Mental Health, Public Nursing, Ambulance, Hospitals

+ Capital Funds include Capital Expenditure, Capital Improvements, Capital Equipment Lease Purchase

* Recreation Services include Library, Open Space, Home Rule Conservation, TV Translator, Museum, Fair, Recreation

- Public Services include Public Works, Building Maintenance, Fire, Jail, Safety

1996 County Property Tax Mill Levies by Type of Expenditures

| General Fund | Road & Bridge | Exempt | | | | Health # Services | Capital + Recreation * Funds | Sinking & Contingency | Solid Waste Disposal | Public Services | Total |
|--------------|---------------|----------------|--------------------|----------------------|----------------|-------------------|------------------------------|-----------------------|----------------------|-----------------|-------|
| | | Public Welfare | From Revenue Limit | Pension & Retirement | Self Insurance | | | | | | |
| Adams | 1.300 | 3.802 | 0.000 | 0.000 | 0.000 | 0.000 | 0.000 | 0.000 | 0.000 | 26.779 | |
| Alamosa | 1.171 | 4.382 | 0.000 | 0.000 | 0.000 | 1.804 | 0.000 | 0.000 | 11.329 | 25.238 | |
| Arapahoe | 1.354 | 1.664 | .325 | 0.000 | 0.000 | 1.439 | 0.000 | 0.000 | .232 | 17.298 | |
| Archuleta | 3.500 | 1.010 | 0.000 | 0.000 | 0.000 | 0.000 | 0.000 | 0.000 | 0.000 | 21.145 | |
| Baca | 5.500 | .500 | 0.000 | 0.000 | 0.000 | 2.517 | 0.000 | 0.000 | 0.000 | 20.117 | |
| Bent | 3.430 | 4.750 | 0.000 | 0.000 | 0.000 | 0.000 | 0.574 | 0.000 | .019 | 30.573 | |
| Boulder | 1.500 | 1.619 | 0.000 | 0.000 | 0.000 | .590 | 0.000 | 0.000 | 0.000 | 21.447 | |
| Chaffee | .500 | 2.546 | 0.000 | 0.000 | 0.000 | 1.000 | 0.000 | 0.000 | .600 | 12.086 | |
| Cheyenne | 9.010 | .400 | 0.000 | 0.000 | 0.000 | .200 | 0.000 | 0.000 | 0.000 | 15.160 | |
| Clear Creek | 3.261 | 1.111 | 0.000 | 0.000 | 0.000 | 0.000 | 1.287 | 0.000 | 0.000 | 30.101 | |
| Conejos | 1.750 | 4.500 | 0.000 | 0.000 | 0.000 | 0.000 | 1.000 | 0.000 | .250 | 24.733 | |
| Costilla | .230 | 2.725 | 0.000 | 0.000 | 0.000 | 0.000 | .500 | 0.000 | 0.000 | 18.613 | |
| Crowley | 8.000 | 2.940 | 0.000 | 0.000 | 0.000 | 0.000 | 0.000 | 0.000 | 1.200 | 42.081 | |
| Custer | 1.500 | 1.000 | 0.000 | .500 | 0.000 | 0.000 | 0.000 | 0.000 | 0.000 | 15.245 | |
| Delta | 2.610 | 2.250 | 0.000 | 0.000 | 0.000 | 0.000 | .300 | 0.000 | 0.000 | 17.215 | |
| Denver | 0.000 | 5.541 | 10.058 | 0.000 | 0.000 | 0.000 | 0.000 | 0.000 | 0.000 | 33.088 | |
| Dolores | 17.342 | 2.290 | 0.000 | 0.000 | 0.000 | 0.000 | .600 | 0.000 | 0.000 | 25.232 | |
| Douglas | 11.888 | .316 | .450 | 0.000 | 0.000 | 1.000 | 0.000 | 0.000 | 0.000 | 18.147 | |
| Eagle | 4.245 | 2.500 | .709 | .300 | 0.000 | .500 | 0.000 | 0.000 | 0.000 | 8.937 | |
| Elbert | 18.151 | 8.299 | 0.000 | 0.000 | 0.000 | 2.115 | .906 | 0.000 | 0.000 | 30.439 | |
| El Paso | 2.172 | 3.895 | .500 | .100 | 0.000 | .825 | 0.000 | 0.000 | 0.000 | 11.405 | |
| Fremont | 6.850 | 1.571 | 0.000 | 0.000 | 0.000 | .576 | 0.000 | 0.000 | .866 | 12.294 | |
| Garfield | 9.983 | 1.600 | 0.000 | 0.000 | 0.000 | .172 | 0.000 | 0.000 | .150 | 13.655 | |
| Gilpin | 6.458 | 1.238 | .337 | .441 | 0.000 | 0.000 | .441 | 0.000 | 0.000 | 10.033 | |
| Grand | 11.210 | 0.000 | 0.000 | 0.000 | 0.000 | 0.000 | 0.000 | 0.000 | .148 | 13.155 | |
| Gunnison | 10.933 | .577 | 0.000 | 0.000 | 0.000 | 0.000 | 1.108 | 0.000 | 0.000 | 14.081 | |
| Hinsdale | 12.894 | .303 | 0.000 | 0.000 | 0.000 | 0.000 | 0.000 | 0.000 | 0.000 | 14.552 | |
| Huerfano | 17.360 | .100 | 0.000 | 0.000 | 0.000 | 0.000 | 0.000 | 0.000 | 0.000 | 20.660 | |
| Jackson | 12.700 | 0.000 | 0.000 | .500 | 0.000 | .250 | 1.500 | 0.000 | 0.000 | 16.150 | |
| Jefferson | 14.222 | 3.413 | 0.000 | 0.000 | 0.000 | 2.204 | 3.500 | 0.000 | 0.000 | 25.978 | |
| Kiowa | 20.233 | 14.500 | 0.000 | 0.000 | 0.000 | 1.000 | 0.000 | 0.000 | 0.000 | 42.733 | |
| Kit Carson | 22.442 | 10.000 | 0.000 | 0.000 | 0.000 | 2.000 | 0.000 | 0.000 | 0.000 | 40.942 | |
| Lake | 23.310 | 0.000 | 0.000 | 4.200 | 0.000 | 9.980 | 0.000 | 0.000 | 0.000 | 42.350 | |
| La Plata | 4.114 | 3.663 | 0.000 | 0.000 | 0.000 | 0.000 | 0.000 | 0.000 | 0.000 | 8.500 | |
| Larimer | 15.572 | 2.653 | 0.000 | 0.000 | 0.000 | 0.000 | .117 | 0.000 | 0.000 | 21.432 | |
| Las Animas | 17.610 | 2.390 | 0.000 | 0.000 | 0.000 | .050 | 0.000 | 0.000 | 0.000 | 23.730 | |
| Lincoln | 25.600 | 10.000 | 0.000 | 0.000 | 0.000 | 1.000 | .400 | 0.000 | 0.000 | 47.500 | |
| Logan | 18.458 | 3.686 | 0.000 | 0.000 | 0.000 | 1.567 | .618 | 0.000 | 0.000 | 29.680 | |
| Mesa | 16.460 | .443 | 2.750 | 0.000 | 0.000 | 1.600 | .215 | 0.000 | 0.000 | 25.739 | |

1996 County Property Tax Mill Levies by Type of Expenditures

| General Fund | Road & Bridge | Public Welfare | Exempt From Revenue Limit | Pension & Retirement | Self Insurance | Health # Services | Capital + Funds | Recreation * Services | Sinking & Contingency | Solid Waste Disposal | Public Services | Total |
|--------------|---------------|----------------|---------------------------|----------------------|----------------|-------------------|-----------------|-----------------------|-----------------------|----------------------|-----------------|----------|
| | | | | | | | | | | | | |
| Mineral | 21.061 | 1.400 | 0.000 | 0.000 | 0.000 | 0.000 | 0.000 | 0.000 | 0.000 | 0.000 | 0.000 | 23.461 |
| Moffat | 12.333 | 2.280 | 0.000 | 0.000 | 0.000 | 1.431 | 0.000 | 2.053 | 0.000 | 1.121 | 0.000 | 20.872 |
| Montezuma | 11.732 | 2.398 | 0.000 | 0.000 | 0.000 | 0.000 | 0.000 | 0.000 | 0.000 | 0.000 | 0.000 | 16.060 |
| Montrose | 15.246 | .481 | 0.000 | .530 | 5.930 | 0.000 | 0.000 | .170 | 0.000 | 0.000 | 0.000 | 24.857 |
| Morgan | 17.748 | 8.500 | 0.000 | 0.000 | 0.000 | 0.000 | 0.000 | 0.000 | 0.000 | 0.000 | 0.000 | 28.948 |
| Otero | 8.048 | 4.500 | 0.000 | 0.000 | 1.950 | 0.000 | 4.500 | 0.000 | 0.000 | 0.000 | 0.000 | 21.948 |
| Ouray | 9.910 | 2.500 | 0.000 | 0.000 | 0.000 | 0.000 | 0.000 | 0.000 | 0.000 | 0.000 | 0.000 | 13.101 |
| Park | 19.163 | 1.344 | 0.000 | .744 | 0.000 | 0.000 | 0.000 | 0.000 | 0.000 | .134 | 0.000 | 22.711 |
| Phillips | 23.570 | 2.250 | 0.000 | 0.000 | 0.000 | 0.000 | 1.000 | 0.000 | 0.000 | 0.000 | 0.000 | 28.280 |
| Pitkin | 3.096 | .228 | .610 | 0.000 | 0.000 | 0.000 | 0.000 | 2.874 | 0.000 | 0.000 | 0.000 | 6.873 |
| Prowers | 19.030 | 5.000 | 0.000 | 0.000 | 0.000 | 0.000 | 0.000 | .250 | .390 | 0.000 | 0.000 | 27.170 |
| Pueblo | 19.335 | 1.024 | 0.000 | 1.617 | 0.000 | .283 | 1.210 | 0.000 | .269 | 0.000 | 0.000 | 29.999 |
| Rio Blanco | 5.060 | .250 | 0.000 | 0.000 | 0.000 | 2.500 | .100 | 0.000 | 0.000 | .750 | 0.000 | 9.050 |
| Rio Grande | 8.787 | 3.530 | 0.000 | 0.000 | 0.000 | 0.000 | 0.000 | 0.000 | 0.000 | 0.000 | 0.000 | 15.567 |
| Routt | 11.344 | 2.338 | 0.000 | 0.000 | 0.000 | 0.000 | 0.000 | 1.000 | 0.000 | 0.000 | 1.906 | 17.125 |
| Seguache | 18.060 | .771 | 0.000 | 0.000 | 0.000 | 0.000 | 0.000 | 0.000 | 0.000 | 0.000 | 0.000 | 22.531 |
| San Juan | 18.541 | .400 | 0.000 | 0.000 | 0.000 | 0.000 | 0.000 | 0.000 | 0.000 | 0.000 | 0.000 | 19.641 |
| San Miguel | 5.995 | 1.422 | .205 | .417 | 0.000 | 0.000 | 0.000 | .081 | 0.000 | 0.000 | 0.000 | 8.120 |
| Sedwick | 20.579 | 8.000 | 1.500 | 0.000 | 0.000 | 3.000 | 0.000 | 0.000 | 0.000 | 0.000 | 0.000 | 33.079 |
| Summit | 7.516 | 1.918 | .262 | 0.000 | 0.000 | 0.000 | 1.993 | .875 | 0.000 | 0.000 | 0.000 | 12.564 |
| Teller | 10.610 | 1.698 | 0.000 | 0.000 | 0.000 | 0.000 | 0.000 | 0.000 | 0.000 | 0.000 | 0.000 | 13.976 |
| Washington | 23.427 | 3.000 | 0.000 | 0.000 | 0.000 | 1.000 | 0.000 | 1.074 | .250 | 0.000 | 0.000 | 30.251 |
| Weld | 14.447 | 1.608 | 0.000 | 0.000 | .414 | 0.000 | 2.431 | 0.000 | 0.000 | 0.000 | 0.000 | 22.038 |
| Yuma | 13.228 | 4.419 | 1.205 | 0.000 | .500 | 0.000 | 0.000 | 1.000 | 0.000 | 0.000 | 0.000 | 20.352 |
| Colorado | \$896 | \$181 | \$124 | \$16 | 21.225 | 14.394 | 24.494 | 23.443 | 5.368 | 10.147 | 16.700 | 1376.817 |

Exempt From Revenue Limit includes SBOE Reappraisal, Bond Redemption & Interest, Debt Service

* Health Services include Handicapped, Public/Mental Health, Public Nursing, Ambulance, Hospitals

+ Capital Funds include Capital Expenditure, Capital Improvements, Capital Equipment Lease Purchase

* Recreation Services include Library, Open Space, Home Rule Conservation, TV Translator, Museum, Fair, Recreation

- Public Services include Public Works, Building Maintenance, Fire, Jail, Safety

1996 Special District Property Tax Revenues by Type of District by County

| | Metropolitan Districts | Park & Recreation Districts | Fire Districts | Hospital Districts | Water & Sanitation Districts | Library Districts | Other * Independent Districts | County * Districts | Municipal Districts | Natural Resources Districts | IGA Authority | Total Special Districts |
|-------------|------------------------|-----------------------------|----------------|--------------------|------------------------------|-------------------|-------------------------------|--------------------|---------------------|-----------------------------|---------------|-------------------------|
| Adams | \$953,123 | \$1,792,887 | \$7,477,295 | \$0 | \$1,377,167 | \$1,910,315 | \$1,449,017 | \$0 | \$150,920 | \$137,928 | \$0 | \$15,248,652 |
| Atamora | \$100,470 | \$0 | \$116,993 | \$0 | \$34,180 | \$0 | \$137,589 | \$9,514 | \$0 | \$206,771 | \$0 | \$605,516 |
| Arapahoe | \$19,919,634 | \$8,501,599 | \$17,597,634 | \$0 | \$10,370,085 | \$8,233,768 | \$2,966,018 | \$6,082,233 | \$269,271 | \$2,115 | \$0 | \$73,942,356 |
| Archuleta | \$137,759 | \$0 | \$347,476 | \$293,449 | \$1,016,357 | \$135,123 | \$0 | \$0 | \$0 | \$70,420 | \$0 | \$2,000,584 |
| Baca | \$0 | \$114,424 | \$5,696 | \$308,277 | \$0 | \$0 | \$0 | \$79,497 | \$0 | \$0 | \$0 | \$507,894 |
| Bent | \$0 | \$0 | \$56,267 | \$0 | \$0 | \$29,035 | \$0 | \$98,641 | \$0 | \$21,355 | \$0 | \$205,297 |
| Boulder | \$1,427,265 | \$31,232 | \$6,203,020 | \$0 | \$284,195 | \$0 | \$1,480,799 | \$0 | \$1,147,939 | \$2,472,588 | \$0 | \$13,047,038 |
| Chaffee | \$0 | \$0 | \$285,064 | \$164,687 | \$38,700 | \$350,697 | \$0 | \$0 | \$0 | \$131,844 | \$0 | \$970,993 |
| Cheyenne | \$0 | \$3,546 | \$79,046 | \$77,821 | \$20,103 | \$52,120 | \$0 | \$61,110 | \$0 | \$0 | \$0 | \$293,744 |
| Clear Creek | \$61,357 | \$275,409 | \$147,258 | \$0 | \$223,951 | \$0 | \$0 | \$250,320 | \$0 | \$4 | \$0 | \$958,298 |
| Conejos | \$0 | \$0 | \$139,961 | \$144,331 | \$0 | \$0 | \$0 | \$40,378 | \$0 | \$195,554 | \$0 | \$520,224 |
| Costilla | \$175,035 | \$0 | \$96,190 | \$0 | \$12,235 | \$0 | \$0 | \$0 | \$0 | \$90,756 | \$0 | \$374,215 |
| Crowley | \$0 | \$0 | \$2,530 | \$0 | \$0 | \$0 | \$0 | \$0 | \$0 | \$10,016 | \$0 | \$12,546 |
| Custer | \$0 | \$0 | \$141,562 | \$106,927 | \$19,005 | \$40,567 | \$0 | \$0 | \$0 | \$19,327 | \$0 | \$327,388 |
| Delta | \$137,631 | \$48,854 | \$406,487 | \$408,688 | \$104 | \$166,449 | \$0 | \$83,889 | \$0 | \$160,197 | \$0 | \$1,412,300 |
| Denver | \$4,458,001 | \$600 | \$21,880 | \$0 | \$305,329 | \$0 | \$3,456,938 | \$0 | \$801,352 | \$0 | \$0 | \$9,044,100 |
| Dolores | \$0 | \$12,600 | \$83,859 | \$0 | \$0 | \$0 | \$0 | \$27,828 | \$0 | \$44,715 | \$0 | \$169,001 |
| Douglas | \$16,881,582 | \$576,732 | \$7,014,526 | \$0 | \$3,508,493 | \$4,462,068 | \$860,602 | \$4,170,611 | \$11,420 | \$607 | \$0 | \$37,486,641 |
| Eagle | \$10,836,422 | \$1,440,108 | \$1,004,269 | \$918,886 | \$1,586,017 | \$1,591,810 | \$327,465 | \$57,519 | \$0 | \$354,326 | \$0 | \$18,116,821 |
| Elbert | \$0 | \$41,573 | \$862,709 | \$0 | \$3,662 | \$0 | \$0 | \$0 | \$0 | \$3,586 | \$0 | \$911,530 |
| El Paso | \$882,921 | \$0 | \$3,399,843 | \$0 | \$2,265,327 | \$11,018,104 | \$0 | \$0 | \$1,670,002 | \$2,396,397 | \$0 | \$21,632,594 |
| Fremont | \$0 | \$347,512 | \$1,274,108 | \$9,023 | \$272,053 | \$41,805 | \$0 | \$0 | \$0 | \$171,875 | \$0 | \$2,116,376 |
| Garfield | \$250,217 | \$177,973 | \$1,630,213 | \$776,730 | \$299,046 | \$0 | \$0 | \$10,408 | \$37,949 | \$252,355 | \$0 | \$3,434,892 |
| Gilpin | \$0 | \$0 | \$196,134 | \$0 | \$22,123 | \$0 | \$0 | \$0 | \$333,298 | \$0 | \$0 | \$551,555 |
| Grand | \$4,484 | \$397,894 | \$1,096,377 | \$492,812 | \$998,701 | \$510,815 | \$0 | \$0 | \$0 | \$99,619 | \$0 | \$3,600,701 |
| Gunnison | \$261,016 | \$136,417 | \$513,384 | \$0 | \$499,353 | \$0 | \$0 | \$67,120 | \$0 | \$302,995 | \$0 | \$1,780,285 |
| Hinsdale | \$0 | \$0 | \$38,135 | \$2,327 | \$104,177 | \$19,608 | \$0 | \$6,421 | \$0 | \$24,031 | \$0 | \$194,699 |
| Huerfano | \$0 | \$0 | \$173,635 | \$708,866 | \$389,645 | \$38,888 | \$0 | \$7,085 | \$1,066 | \$17,271 | \$0 | \$1,336,456 |
| Jackson | \$0 | \$0 | \$0 | \$93,132 | \$0 | \$0 | \$0 | \$0 | \$0 | \$11,711 | \$0 | \$104,843 |
| Jefferson | \$6,975,843 | \$6,883,947 | \$25,044,064 | \$3,326,936 | \$8,003,373 | \$0 | \$2,645,270 | \$5,229,823 | \$11,961 | \$5,937 | \$0 | \$54,800,218 |
| Kiowa | \$0 | \$0 | \$0 | \$440,073 | \$0 | \$69,895 | \$0 | \$28,557 | \$0 | \$1,473 | \$0 | \$519,998 |
| Kit Carson | \$0 | \$0 | \$99,186 | \$0 | \$23,448 | \$0 | \$0 | \$51,583 | \$0 | \$2,127 | \$0 | \$176,345 |
| Lake | \$0 | \$0 | \$0 | \$201,979 | \$0 | \$0 | \$0 | \$0 | \$0 | \$0 | \$0 | \$272,170 |
| La Plata | \$885,673 | \$15,168 | \$2,316,848 | \$0 | \$28,103 | \$88,860 | \$0 | \$70,877 | \$0 | \$443,902 | \$0 | \$3,849,431 |
| Larimer | \$273,435 | \$273,435 | \$3,696,164 | \$3,326,936 | \$517,702 | \$416,266 | \$0 | \$301,983 | \$417,272 | \$1,638,843 | \$0 | \$10,588,601 |
| Las Animas | \$0 | \$8,020 | \$23,227 | \$0 | \$0 | \$0 | \$100,448 | \$0 | \$0 | \$109,069 | \$0 | \$240,765 |
| Lincoln | \$0 | \$0 | \$13,255 | \$0 | \$0 | \$0 | \$0 | \$4,995 | \$0 | \$8,965 | \$0 | \$27,215 |
| Logan | \$0 | \$0 | \$178,725 | \$0 | \$0 | \$0 | \$0 | \$56,819 | \$0 | \$126,967 | \$0 | \$362,510 |
| Mesa | \$354,438 | \$0 | \$1,638,876 | \$126,025 | \$147,468 | \$1,591,408 | \$0 | \$71,767 | \$123,253 | \$2,613,213 | \$0 | \$6,666,447 |
| Mineral | \$0 | \$0 | \$17,679 | \$3,436 | \$975 | \$0 | \$0 | \$0 | \$0 | \$30,665 | \$0 | \$52,755 |

1996 Special District Property Tax Revenues by Type of District by County

| | Metropolitan Districts | Park & Recreation Districts | Fire Districts | Hospital Districts | Water & Sanitation Districts | Library Districts | Other + Independent Districts | County * Municipal Districts | Natural Resources Districts | IGA Authority | Total Special Districts |
|------------|------------------------|-----------------------------|----------------|--------------------|------------------------------|-------------------|-------------------------------|------------------------------|-----------------------------|---------------|-------------------------|
| Moffat | \$0 | \$0 | \$516,623 | \$0 | \$0 | \$0 | \$0 | \$0 | \$471,709 | \$0 | \$988,332 |
| Montezuma | \$122,293 | \$144,814 | \$707,262 | \$275,356 | \$57,211 | \$112,735 | \$0 | \$83,073 | \$808,649 | \$0 | \$2,311,391 |
| Montrose | \$0 | \$501,349 | \$1,010,823 | \$0 | \$54,542 | \$292,002 | \$0 | \$54,379 | \$450,742 | \$0 | \$2,363,837 |
| Morgan | \$0 | \$0 | \$293,335 | \$89,920 | \$235,225 | \$187,041 | \$0 | \$17,833 | \$335,261 | \$0 | \$1,158,614 |
| Otero | \$0 | \$0 | \$163,075 | \$0 | \$2,068 | \$0 | \$0 | \$0 | \$60,844 | \$0 | \$225,986 |
| Ouray | \$0 | \$4,882 | \$92,651 | \$0 | \$0 | \$23,607 | \$0 | \$22,495 | \$117,075 | \$0 | \$260,711 |
| Park | \$42,328 | \$30,856 | \$942,798 | \$0 | \$166,610 | \$0 | \$206,858 | \$0 | \$18,398 | \$0 | \$1,407,848 |
| Phillips | \$0 | \$0 | \$42,881 | \$335,272 | \$0 | \$0 | \$0 | \$22,230 | \$5,814 | \$0 | \$406,197 |
| Pitkin | \$19,999 | \$0 | \$2,080,479 | \$1,430,642 | \$1,680,824 | \$1,353,272 | \$0 | \$82,747 | \$338,942 | \$0 | \$6,986,905 |
| Prowers | \$0 | \$0 | \$29,821 | \$581,393 | \$20,666 | \$0 | \$0 | \$71,681 | \$32,742 | \$0 | \$736,303 |
| Pueblo | \$1,166,825 | \$0 | \$909,065 | \$0 | \$127,616 | \$3,517,301 | \$0 | \$19,328 | \$585,560 | \$0 | \$6,325,695 |
| Rio Blanco | \$0 | \$996,943 | \$301,562 | \$172,159 | \$70,427 | \$176,806 | \$0 | \$94,041 | \$244,409 | \$0 | \$2,056,346 |
| Rio Grande | \$0 | \$0 | \$307,290 | \$0 | \$9,101 | \$119,045 | \$142,488 | \$34,115 | \$235,972 | \$0 | \$848,011 |
| Routt | \$71,047 | \$0 | \$546,273 | \$8,564 | \$364,785 | \$779,341 | \$0 | \$55,388 | \$752,062 | \$0 | \$2,577,461 |
| Seguache | \$0 | \$569 | \$140,085 | \$4,171 | \$349,635 | \$0 | \$0 | \$0 | \$104,494 | \$0 | \$598,954 |
| San Juan | \$0 | \$0 | \$20,234 | \$0 | \$0 | \$0 | \$0 | \$0 | \$5,920 | \$0 | \$26,154 |
| San Miguel | \$3,532,043 | \$0 | \$816,520 | \$387,631 | \$8,178 | \$633,131 | \$0 | \$61,758 | \$126,221 | \$0 | \$5,565,482 |
| Sedgwick | \$0 | \$0 | \$37,998 | \$0 | \$0 | \$0 | \$0 | \$19,698 | \$25,911 | \$0 | \$83,607 |
| Summit | \$1,840,045 | \$0 | \$3,570,769 | \$52,803 | \$1,185,969 | \$0 | \$0 | \$0 | \$267,749 | \$0 | \$6,917,334 |
| Teller | \$0 | \$0 | \$854,433 | \$0 | \$102,389 | \$205,007 | \$0 | \$0 | \$8,259 | \$0 | \$1,170,088 |
| Washington | \$0 | \$0 | \$116,630 | \$0 | \$3,110 | \$0 | \$0 | \$53,414 | \$7,170 | \$0 | \$180,324 |
| Weld | \$243,055 | \$347,452 | \$4,149,386 | \$0 | \$391,023 | \$2,135,489 | \$223,967 | \$0 | \$1,955,904 | \$0 | \$9,654,638 |
| Yuma | \$0 | \$0 | \$123,111 | \$1,547,960 | \$0 | \$0 | \$0 | \$353,157 | \$80,879 | \$0 | \$2,105,107 |
| Colorado | \$71,740,506 | \$23,106,793 | \$101,212,676 | \$13,490,277 | \$37,270,647 | \$40,282,377 | \$13,997,460 | \$17,914,313 | \$5,184,066 | \$19,220,209 | \$343,419,323 |

+ Other Independent Districts include Moffat Tunnel, Turnel, Urban Drainage & Flood Control, Ambulance, Rail, Denver Metro Scientific & Cultural Facility, Scientific & Cultural Facility, Cherry Creek Basin, Regional Service Authority, RTD, University of Colorado Hospital Authority, Denver Metropolitan Baseball Stadium District

* County Districts include Cemetery, Pest Control, Law Enforcement, County Public Improvement, County Local Improvement, County General Improvement, County Disposal, County Water & San, Special Taxing District-Home Rule County

~ Municipal Districts include Home Rule DDA, Statutory DDA, Home Rule URA, Statutory URA, Home Rule Municipal Improvement, Statutory Municipal Improvement, Business Improvement

Natural Resources Districts include Groundwater Management, Water Conservation & Conservancy, Soil Conservation, Irrigation, Drainage, Flood Control, Mine Drainage, Grand Junction Drainage

IGA Authority includes Power Authority, Communication Authority, Public Highway Authority, Housing Authority, Airport Authority, 911 Authority, Water Authority

1996 Percent Special District Property Tax Revenues by Type of District by County

| | Metropolitan Districts | Park & Recreation Districts | Fire Districts | Hospital Districts | Water & Sanitation Districts | Library Districts | Other + Independent Districts | County * Municipal ~ Districts | Natural Resources Districts | IGA ^ Authority | Total Special Districts |
|------------|------------------------|-----------------------------|----------------|--------------------|------------------------------|-------------------|-------------------------------|--------------------------------|-----------------------------|-----------------|-------------------------|
| Moffat | 0.0% | 0.0% | 52.3% | 0.0% | 0.0% | 0.0% | 0.0% | 0.0% | 47.7% | 0.0% | 100.0% |
| Montezuma | 5.3% | 6.3% | 30.6% | 11.9% | 2.5% | 4.9% | 0.0% | 3.6% | 35.0% | 0.0% | 100.0% |
| Montrose | 0.0% | 21.2% | 42.8% | 0.0% | 2.3% | 12.4% | 0.0% | 2.3% | 19.1% | 0.0% | 100.0% |
| Morgan | 0.0% | 0.0% | 25.3% | 7.8% | 20.3% | 16.1% | 0.0% | 1.5% | 28.9% | 0.0% | 100.0% |
| Otero | 0.0% | 0.0% | 72.2% | 0.0% | .9% | 0.0% | 0.0% | 0.0% | 26.9% | 0.0% | 100.0% |
| Ouray | 0.0% | 1.9% | 35.5% | 0.0% | 0.0% | 9.1% | 0.0% | 8.6% | 44.9% | 0.0% | 100.0% |
| Park | 3.0% | 2.2% | 67.0% | 0.0% | 11.8% | 0.0% | 14.7% | 0.0% | 1.3% | 0.0% | 100.0% |
| Phillips | 0.0% | 0.0% | 10.6% | 82.5% | 0.0% | 0.0% | 0.0% | 5.5% | 1.4% | 0.0% | 100.0% |
| Pitkin | .3% | 0.0% | 29.8% | 20.5% | 24.1% | 19.4% | 0.0% | 1.2% | 4.9% | 0.0% | 100.0% |
| Prowers | 0.0% | 0.0% | 4.1% | 79.0% | 2.8% | 0.0% | 0.0% | 9.7% | 4.4% | 0.0% | 100.0% |
| Pueblo | 18.4% | 0.0% | 14.4% | 0.0% | 2.0% | 55.6% | 0.0% | .3% | 9.3% | 0.0% | 100.0% |
| Rio Blanco | 0.0% | 48.5% | 14.7% | 8.4% | 3.4% | 8.6% | 0.0% | 4.6% | 11.9% | 0.0% | 100.0% |
| Rio Grande | 0.0% | 0.0% | 36.2% | 0.0% | 1.1% | 14.0% | 16.8% | 4.0% | 27.8% | 0.0% | 100.0% |
| Routt | 2.8% | 0.0% | 21.2% | .3% | 14.2% | 30.2% | 0.0% | 2.1% | 29.2% | 0.0% | 100.0% |
| Saguache | 0.0% | .1% | 23.4% | .7% | 58.4% | 0.0% | 0.0% | 0.0% | 17.4% | 0.0% | 100.0% |
| San Juan | 0.0% | 0.0% | 77.4% | 0.0% | 0.0% | 0.0% | 0.0% | 0.0% | 22.6% | 0.0% | 100.0% |
| San Miguel | 63.5% | 0.0% | 14.7% | 7.0% | .1% | 11.4% | 0.0% | 1.1% | 2.3% | 0.0% | 100.0% |
| Sedgwick | 0.0% | 0.0% | 45.4% | 0.0% | 0.0% | 0.0% | 0.0% | 23.6% | 31.0% | 0.0% | 100.0% |
| Summit | 26.6% | 0.0% | 51.6% | .8% | 17.1% | 0.0% | 0.0% | 0.0% | 3.9% | 0.0% | 100.0% |
| Teller | 0.0% | 0.0% | 73.0% | 0.0% | 8.8% | 17.5% | 0.0% | 0.0% | .7% | 0.0% | 100.0% |
| Washington | 0.0% | 0.0% | 64.7% | 0.0% | 1.7% | 0.0% | 0.0% | 29.6% | 4.0% | 0.0% | 100.0% |
| Weld | 2.5% | 3.6% | 43.0% | 0.0% | 4.1% | 22.1% | 2.3% | 0.0% | 20.3% | 0.0% | 100.0% |
| Yuma | 0.0% | 0.0% | 5.8% | 73.5% | 0.0% | 0.0% | 0.0% | 16.8% | 3.8% | 0.0% | 100.0% |
| Colorado | 20.9% | 6.7% | 29.5% | 3.9% | 10.9% | 11.7% | 4.1% | 5.2% | 5.6% | 0.0% | 100.0% |

+ Other Independent Districts Include Moffat Tunnel, Urban Drainage & Flood Control, Ambulance, Rail, Denver Metro Scientific & Cultural Facility, Scientific & Cultural Facility, Cherry Creek Basin, Regional Service Authority, RTD, University of Colorado Hospital Authority, Denver Metropolitan Baseball Stadium District

* County Districts Include Cemetery, Pest Control, Law Enforcement, County Public Improvement, County Local Improvement, County General Improvement, County Disposal, County Water & San, Special Taxing District Home Rule County

~ Municipal Districts Include Home Rule DDA, Statutory DDA, Home Rule URA, Statutory URA, Home Rule Municipal Improvement, Statutory Municipal Improvement, Business Improvement

Natural Resources Districts Include Groundwater Management, Water Conservation & Conservancy, Soil Conservation, Irrigation, Drainage, Flood Control, Mine Drainage, Grand Junction Drainage

^ IGA Authority Includes Power Authority, Communication Authority, Public Highway Authority, Housing Authority, Airport Authority, 911 Authority, Water Authority

